

CHECKLIST ENVIRONMENTAL ASSESSMENT

| | |
|--------------------------------------|-----------------------------|
| Project Name: | Flanagan Spring Development |
| Proposed Implementation Date: | 11/1/17 |
| Proponent: | Lear Flanagan |
| Location: | 13N 13E 16 |
| County: | Judith Basin |
| Trust: | Common |

I. TYPE AND PURPOSE OF ACTION

Lear Flannigan, hereafter referred to as lessee, has requested to develop a spring on grazing lease 3193. The spring development will consist of a spring box, underground pipe and stockwater tank. The addition of the spring is intended to improve grazing distribution.

II. PROJECT DEVELOPMENT

1. PUBLIC INVOLVEMENT, AGENCIES, GROUPS OR INDIVIDUALS CONTACTED:

Provide a brief chronology of the scoping and ongoing involvement for this project.

Department of Natural Resources and Conservation (DNRC)
Northeastern Land Office (NELO)

2. OTHER GOVERNMENTAL AGENCIES WITH JURISDICTION, LIST OF PERMITS NEEDED:

The DNRC, and NELO have jurisdiction over this proposed project.

DNRC is not aware of any other agencies with jurisdiction or other permits needed to complete this project

3. ALTERNATIVES CONSIDERED:

Alternative A (No Action) – Under this alternative, the Department does not grant permission to develop a spring for Stockwater.

Alternative B (the Proposed Action) – Under this alternative, the Department does grant permission to develop a spring for Stockwater.

III. IMPACTS ON THE PHYSICAL ENVIRONMENT

- *RESOURCES* potentially impacted are listed on the form, followed by common issues that would be considered.
- Explain **POTENTIAL IMPACTS AND MITIGATIONS** following each resource heading.
- Enter "NONE" if no impacts are identified or the resource is not present.

4. GEOLOGY AND SOIL QUALITY, STABILITY AND MOISTURE:

Consider the presence of fragile, compactable or unstable soils. Identify unusual geologic features. Specify any special reclamation considerations. Identify any cumulative impacts to soils.

Tables — Ecological Site ID: NRCS Rangeland Site — Summary By Map Unit

Summary by Map Unit — Judith Basin Area, Montana (MT602)

| Map unit symbol | Map unit name | Rating | Acres in AOI | Percent of AOI |
|------------------------------------|----------------------|-------------|--------------|----------------|
| Dv | Darret-Utica complex | R046XC516MT | 3.3 | 100.0% |
| Totals for Area of Interest | | | 3.3 | 100.0% |

Alternative A (No Action)- Continued erosion due to cattle trampling in the spring area .

Alternative B (the Proposed Action)- Erosion potential by cattle may be reduced with the water tank being placed outside of the spring area.

5. WATER QUALITY, QUANTITY AND DISTRIBUTION:

Identify important surface or groundwater resources. Consider the potential for violation of ambient water quality standards, drinking water maximum contaminant levels, or degradation of water quality. Identify cumulative effects to water resources.

Alternative A (No Action)- No effect anticipated, cattle will continue to drink out of the spring.

Alternative B (the Proposed Action)-Water quality for cattle will be increased with the addition of a stockwater tank.

6. AIR QUALITY:

What pollutants or particulate would be produced? Identify air quality regulations or zones (e.g. Class I air shed) the project would influence. Identify cumulative effects to air quality.

Alternative A (No Action)- No effect anticipated.

Alternative B (the Proposed Action)- No effect anticipated.

7. VEGETATION COVER, QUANTITY AND QUALITY:

What changes would the action cause to vegetative communities? Consider rare plants or cover types that would be affected. Identify cumulative effects to vegetation.

Current plant community is mainly Blue bunch wheatgrass and Kentucky bluegrass. Houndstongue and Canada thistle are in the area.

The will be some ground disturbance and bare ground created associated with the stockwater installation. These areas will be prone to noxious weed infestations. Frequent scouting and spot spraying should occur until revegetation has occurred to suppress noxious weed establishment.

Alternative A (No Action)- No effect anticipated.

Alternative B (the Proposed Action)- Ground disturbance will occur during the installation of the springbox, pipeline and tank. These areas will quickly revegetate with tame grass. Noxious weeds will also attempt to establish in these disturbed areas.

8. TERRESTRIAL, AVIAN AND AQUATIC LIFE AND HABITATS:

Consider substantial habitat values and use of the area by wildlife, birds or fish. Identify cumulative effects to fish and wildlife.

Site doesn't contain any substantial habitat values.

Alternative A (No Action)- No effect anticipated.

Alternative B (the Proposed Action)- No effect anticipated. Quality of wildlife habitat will remain the same.

9. UNIQUE, ENDANGERED, FRAGILE OR LIMITED ENVIRONMENTAL RESOURCES:

Consider any federally listed threatened or endangered species or habitat identified in the project area. Determine effects to wetlands. Consider Sensitive Species or Species of special concern. Identify cumulative effects to these species and their habitat.

A search of the Montana Natural Heritage Program for Species of Concern with a state rank of 3 or higher was conducted in the township that includes the area of potential effect. (State rank of 3 means Potentially at risk because of **limited** and/or **declining** numbers, range and/or habitat, even though it may be abundant in some areas.)

No species of concern are listed for the area.

Alternative A (No Action)- No effect anticipated.

Alternative B (the Proposed Action)- No effect anticipated.

10. HISTORICAL AND ARCHAEOLOGICAL SITES:

Identify and determine effects to historical, archaeological or paleontological resources.

A Class I (literature review) level review was conducted by the DNRC staff archaeologist for the area of potential effect (APE). This entailed inspection of project maps, DNRC's sites/site leads database, land use records, General Land Office Survey Plats, and control cards. The Class I search revealed that no cultural or paleontological resources have been identified in the APE. Because the Holocene age soils in the APE are relatively thin, and because the local geology is not likely to produce caves, rock shelters, or sources of tool stone, no additional archaeological investigative work will be conducted in response to this proposed development. However, if previously unknown cultural or paleontological materials are identified during project related activities, all work will cease until a professional assessment of such resources can be made.

Alternative A (No Action)- No effect anticipated.

Alternative B (the Proposed Action)- No effect anticipated.

11. AESTHETICS:

Determine if the project is located on a prominent topographic feature, or may be visible from populated or scenic areas. What level of noise, light or visual change would be produced? Identify cumulative effects to aesthetics.

Alternative A (No Action)- No effect anticipated.

Alternative B (the Proposed Action)- No effect anticipated.

12. DEMANDS ON ENVIRONMENTAL RESOURCES OF LAND, WATER, AIR OR ENERGY:

Determine the amount of limited resources the project would require. Identify other activities nearby that the project would affect. Identify cumulative effects to environmental resources.

Alternative A (No Action)- No effect anticipated.

Alternative B (the Proposed Action)- No effect anticipated.

13. OTHER ENVIRONMENTAL DOCUMENTS PERTINENT TO THE AREA:

List other studies, plans or projects on this tract. Determine cumulative impacts likely to occur as a result of current private, state or federal actions in the analysis area, and from future proposed state actions in the analysis area that are under MEPA review (scoped) or permitting review by any state agency.

Alternative A (No Action)-No effect anticipated.

Alternative B (the Proposed Action)- No effect anticipated.

IV. IMPACTS ON THE HUMAN POPULATION

- *RESOURCES potentially impacted are listed on the form, followed by common issues that would be considered.*
- *Explain POTENTIAL IMPACTS AND MITIGATIONS following each resource heading.*
- *Enter "NONE" if no impacts are identified or the resource is not present.*

14. HUMAN HEALTH AND SAFETY:

Identify any health and safety risks posed by the project.

Alternative A (No Action)- No effect anticipated.

Alternative B (the Proposed Action)- No effect anticipated.

15. INDUSTRIAL, COMMERCIAL AND AGRICULTURE ACTIVITIES AND PRODUCTION:

Identify how the project would add to or alter these activities.

Alternative A (No Action)- No effect anticipated.

Alternative B (the Proposed Action)- Addition of water may improve grazing distribution on the state lease.

16. QUANTITY AND DISTRIBUTION OF EMPLOYMENT:

Estimate the number of jobs the project would create, move or eliminate. Identify cumulative effects to the employment market.

Alternative A (No Action)- No effect anticipated.

Alternative B (the Proposed Action)- No effect anticipated.

17. LOCAL AND STATE TAX BASE AND TAX REVENUES:

Estimate tax revenue the project would create or eliminate. Identify cumulative effects to taxes and revenue.

Alternative A (No Action)- No effect anticipated.

Alternative B (the Proposed Action)- No effect anticipated.

18. DEMAND FOR GOVERNMENT SERVICES:

Estimate increases in traffic and changes to traffic patterns. What changes would be needed to fire protection, police, schools, etc.? Identify cumulative effects of this and other projects on government services

Alternative A (No Action)- No effect anticipated.

Alternative B (the Proposed Action)- No effect anticipated.

19. LOCALLY ADOPTED ENVIRONMENTAL PLANS AND GOALS:

List State, County, City, USFS, BLM, Tribal, and other zoning or management plans, and identify how they would affect this project.

Alternative A (No Action)- No effect anticipated.

Alternative B (the Proposed Action)- No effect anticipated.

20. ACCESS TO AND QUALITY OF RECREATIONAL AND WILDERNESS ACTIVITIES:

Identify any wilderness or recreational areas nearby or access routes through this tract. Determine the effects of the project on recreational potential within the tract. Identify cumulative effects to recreational and wilderness activities.

Alternative A (No Action)- No effect anticipated.

Alternative B (the Proposed Action)- No effect anticipated.

21. DENSITY AND DISTRIBUTION OF POPULATION AND HOUSING:

Estimate population changes and additional housing the project would require. Identify cumulative effects to population and housing

Alternative A (No Action)- No effect anticipated.

Alternative B (the Proposed Action)- No effect anticipated.

22. SOCIAL STRUCTURES AND MORES:

Identify potential disruption of native or traditional lifestyles or communities.

Alternative A (No Action)- No effect anticipated.

Alternative B (the Proposed Action)- No effect anticipated.

23. CULTURAL UNIQUENESS AND DIVERSITY:

How would the action affect any unique quality of the area?

Alternative A (No Action)- No effect anticipated.


Alternative B (the Proposed Action)- No effect anticipated.

24. OTHER APPROPRIATE SOCIAL AND ECONOMIC CIRCUMSTANCES:

Estimate the return to the trust. Include appropriate economic analysis. Identify potential future uses for the analysis area other than existing management. Identify cumulative economic and social effects likely to occur as a result of the proposed action.

Alternative A (No Action)- No effect anticipated.

Alternative B (the Proposed Action)- No effect anticipated.

| | |
|--|--|
| EA Checklist Prepared By: | Name: Brandon Sandau Title: Land Use Specialist |
| Signature:  | Date: April 19, 2017 |

V. FINDING

25. ALTERNATIVE SELECTED:

"B"

26. SIGNIFICANCE OF POTENTIAL IMPACTS:

MINIMAL NEGATIVE IMPACTS ARE EXPECTED.

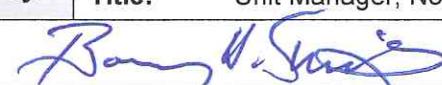
27. NEED FOR FURTHER ENVIRONMENTAL ANALYSIS:

EIS


More Detailed EA

XXX

No Further Analysis

| | |
|---|---|
| EA Checklist Approved By: | Name: Barny D. Smith Title: Unit Manager, Northeastern Land Office |
| Signature:  | Date: April 19, 2017 |

Proposed Spring Development #3193



7181 09

13N 13E

3193

4421

16

17

3194

Legend

Proposed Spring Development