INDIAN CREEK PRELIMINARY HYDRAULIC WORKMAP

Date: January 28, 2020

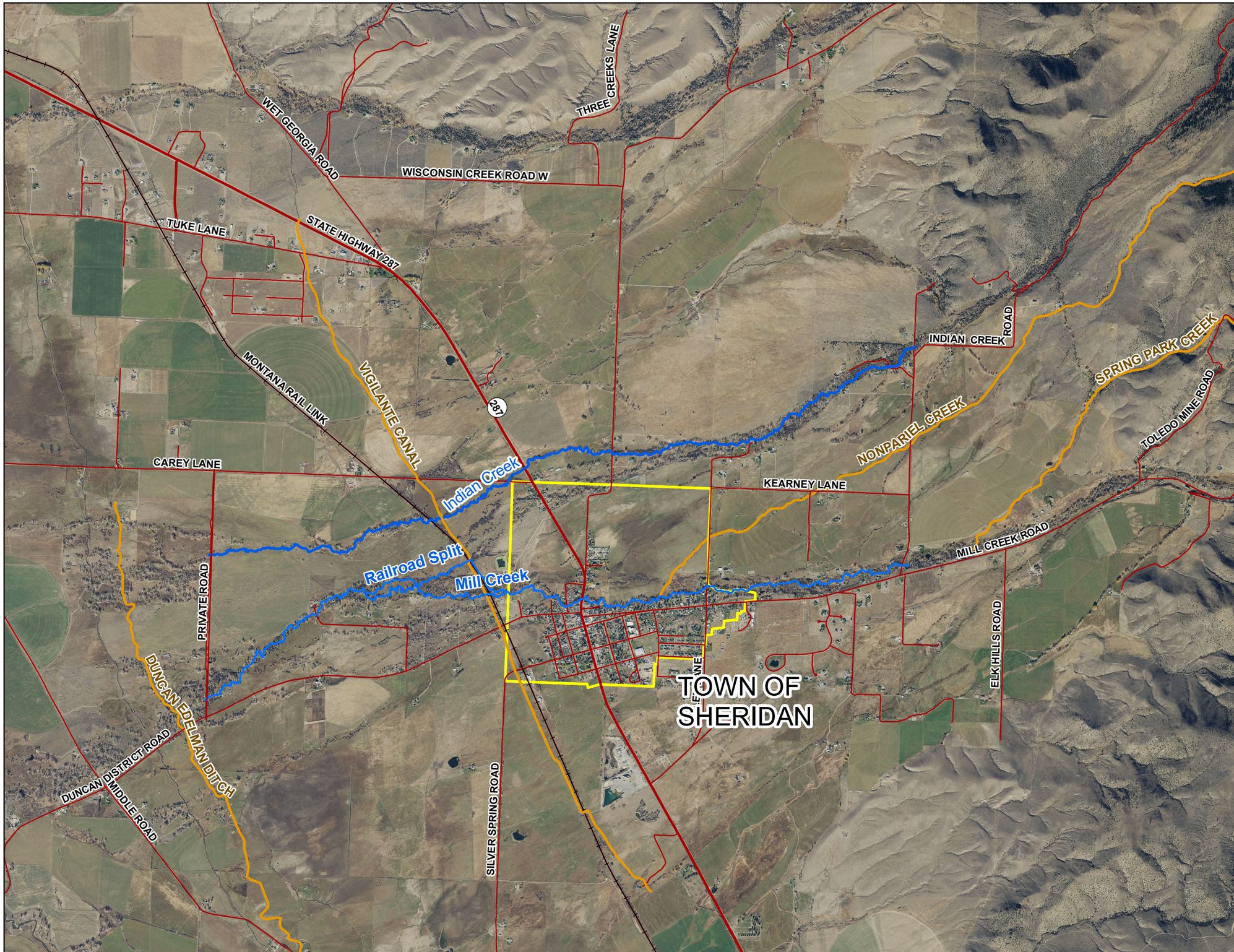

Legend

- Indian Creek
- Mill Creek
- Other Watercourses
- Town Of Sheridan
- Railroad
- Roads Other
- Roads State Highways
- Roads County

0 1,250 2,500 3,750 5,000 Feet

1" = 2,500'

Data Frame Properties:

Coordinate System: NAD 1983 2011 StatePlane Montana FIPS 2500 Ft Int
Projection: Lambert Conformal Conic
Datum: NAD 1983 2011
Vertical Datum: NAVD 88
Units: Feet
Imagery: NAIP 2017

MADISON COUNTY
MONTANA

DOWL

MONTANA DNRC

LOCATOR MAP

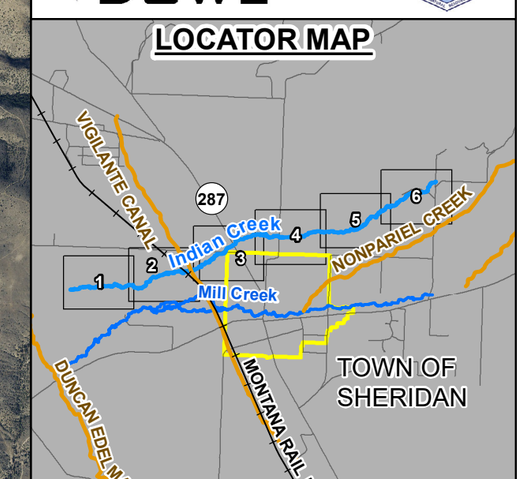

Indian Creek Index Map

INDIAN CREEK PRELIMINARY HYDRAULIC WORKMAP

Date: January 28, 2020

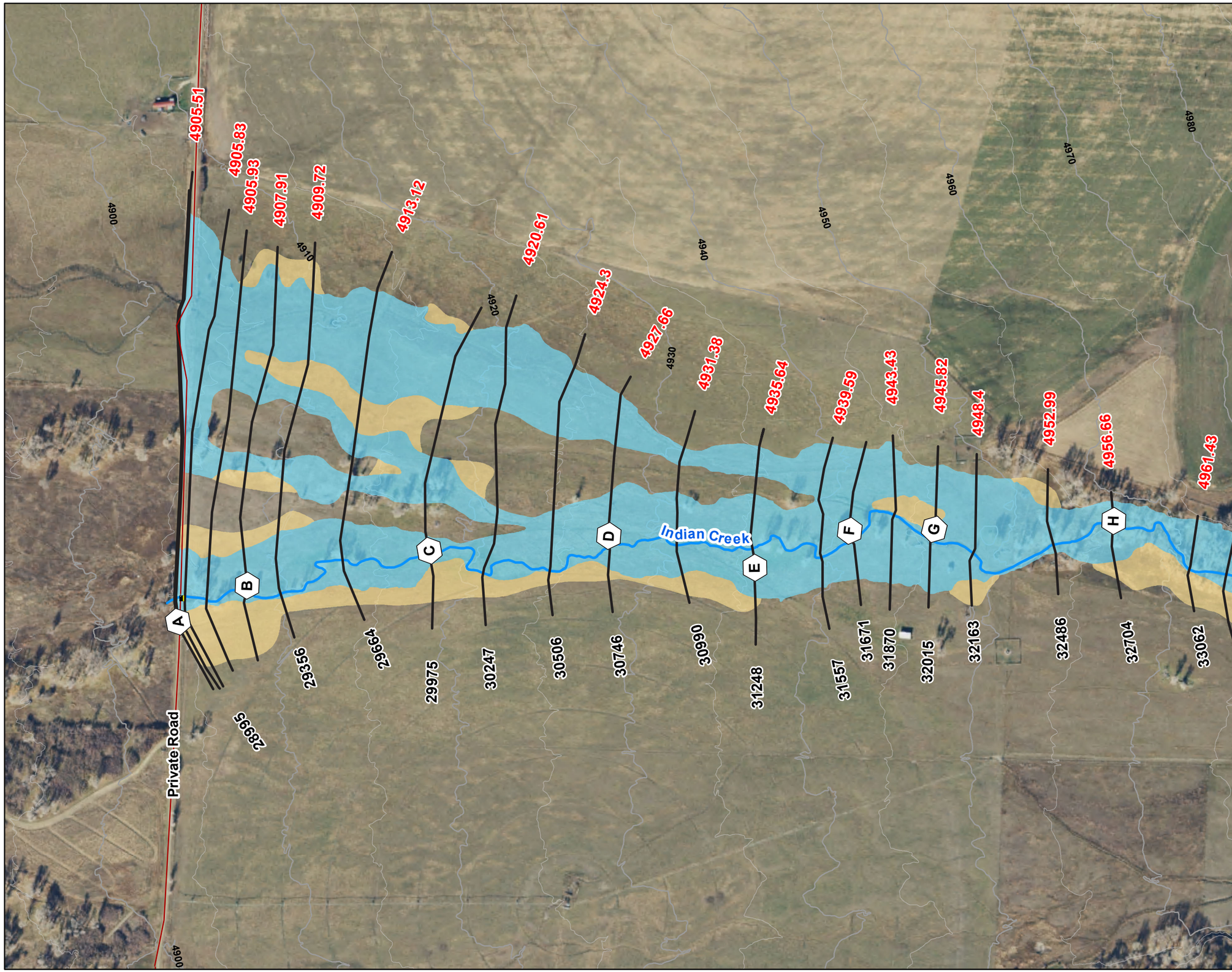

Legend

- Indian Creek
- Cross Sections
- Bridge
- 1 % AC (100 yr)
- 0.2% AC (500 yr)
- Town of Sheridan
- 10' Contours
- 5' Contours
- Roads Other

Labels

- 1234 River Station
- 1234.56 Water Surface Elevation
- A Cross Section Letter

0 150 300 450 600 Feet

Scale: 1" = 300'

Data Frame Properties:

Coordinate System: NAD 1983 2011 StatePlane Montana FIPS 2500 Ft Int
Projection: Lambert Conformal Conic
Datum: NAD 1983 2011
Vertical Datum: NAVD 88
Units: Feet
Imagery: NAIP 2017

MADISON COUNTY MONTANA

DOWL

MONTANA DNRC

LOCATOR MAP

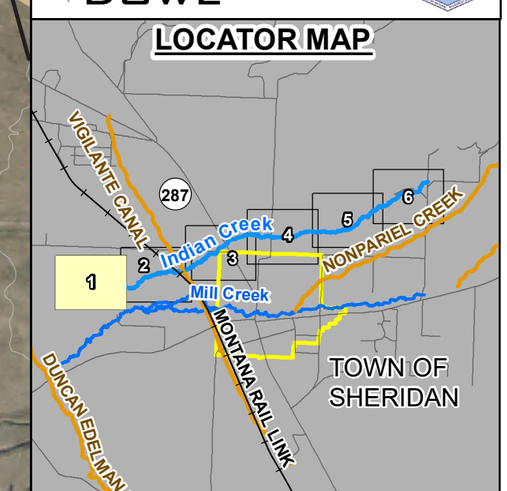

Indian Creek Map 1 of 6

INDIAN CREEK PRELIMINARY HYDRAULIC WORKMAP

Date: January 28, 2020

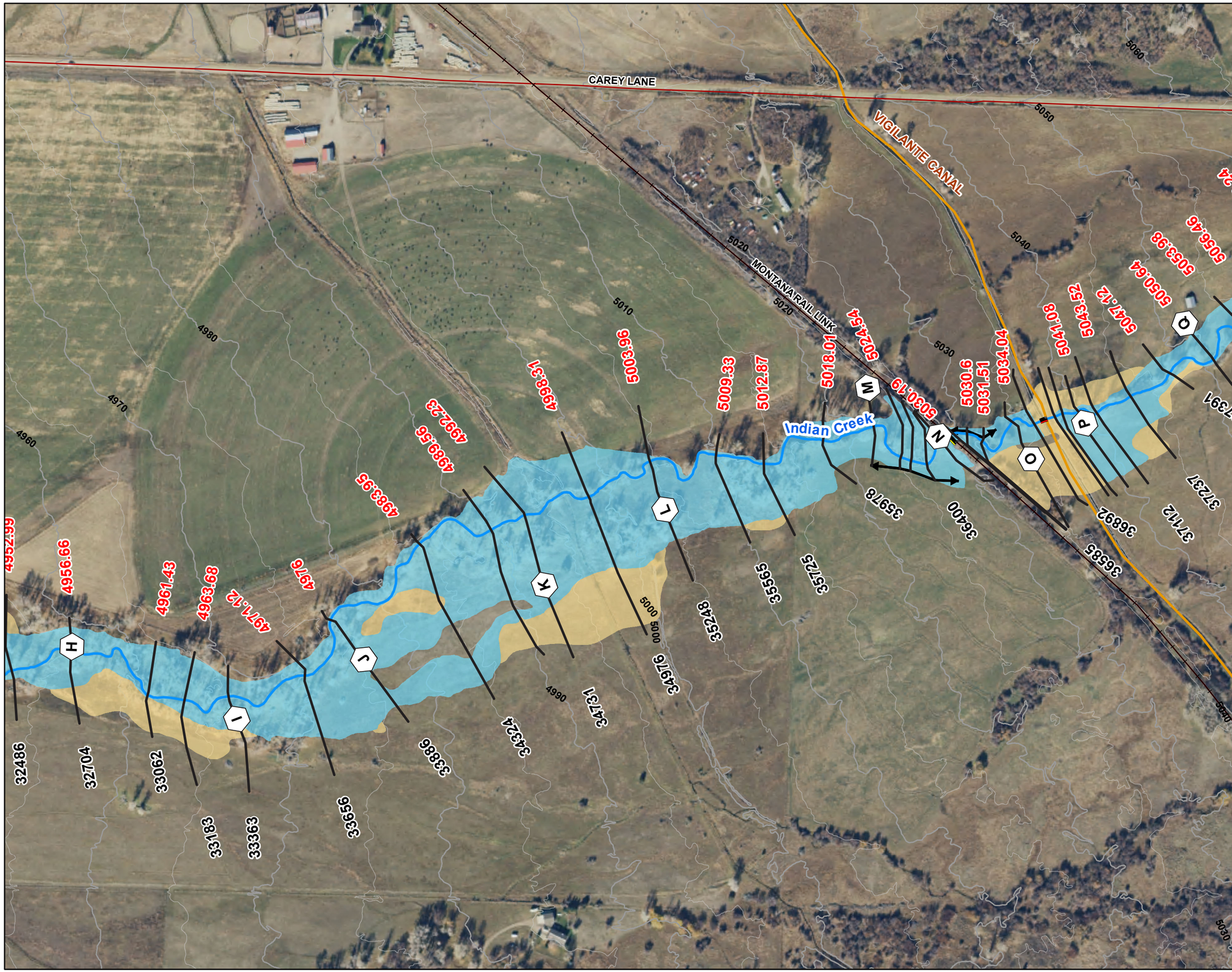

Legend

- Indian Creek
- Cross Sections
- Bridge
- Culvert
- Other Watercourses
- LateralWeir
- 1 % AC (100 yr)
- 0.2% AC (500 yr)
- Town of Sheridan
- 10' Contours
- 5' Contours
- Railroad
- Roads Other

Labels

- 1234 River Station
- 1234.56 Water Surface Elevation
- (A) Cross Section Letter

0 150 300 450 600 Feet

Scale: 1" = 300'

Data Frame Properties:

Coordinate System: NAD 1983 2011 StatePlane Montana FIPS 2500 Ft Int
Projection: Lambert Conformal Conic
Datum: NAD 1983 2011
Vertical Datum: NAVD 88
Units: Feet
Imagery: NAIP 2017

MADISON COUNTY MONTANA

DOWL

MONTANA DNRC

LOCATOR MAP

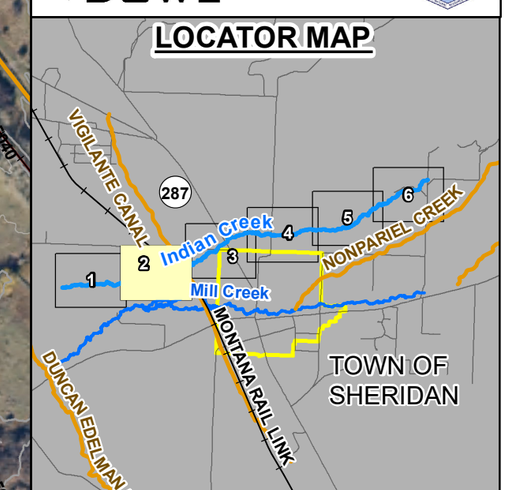

Indian Creek Map 2 of 6

INDIAN CREEK PRELIMINARY HYDRAULIC WORKMAP

Date: January 28, 2020

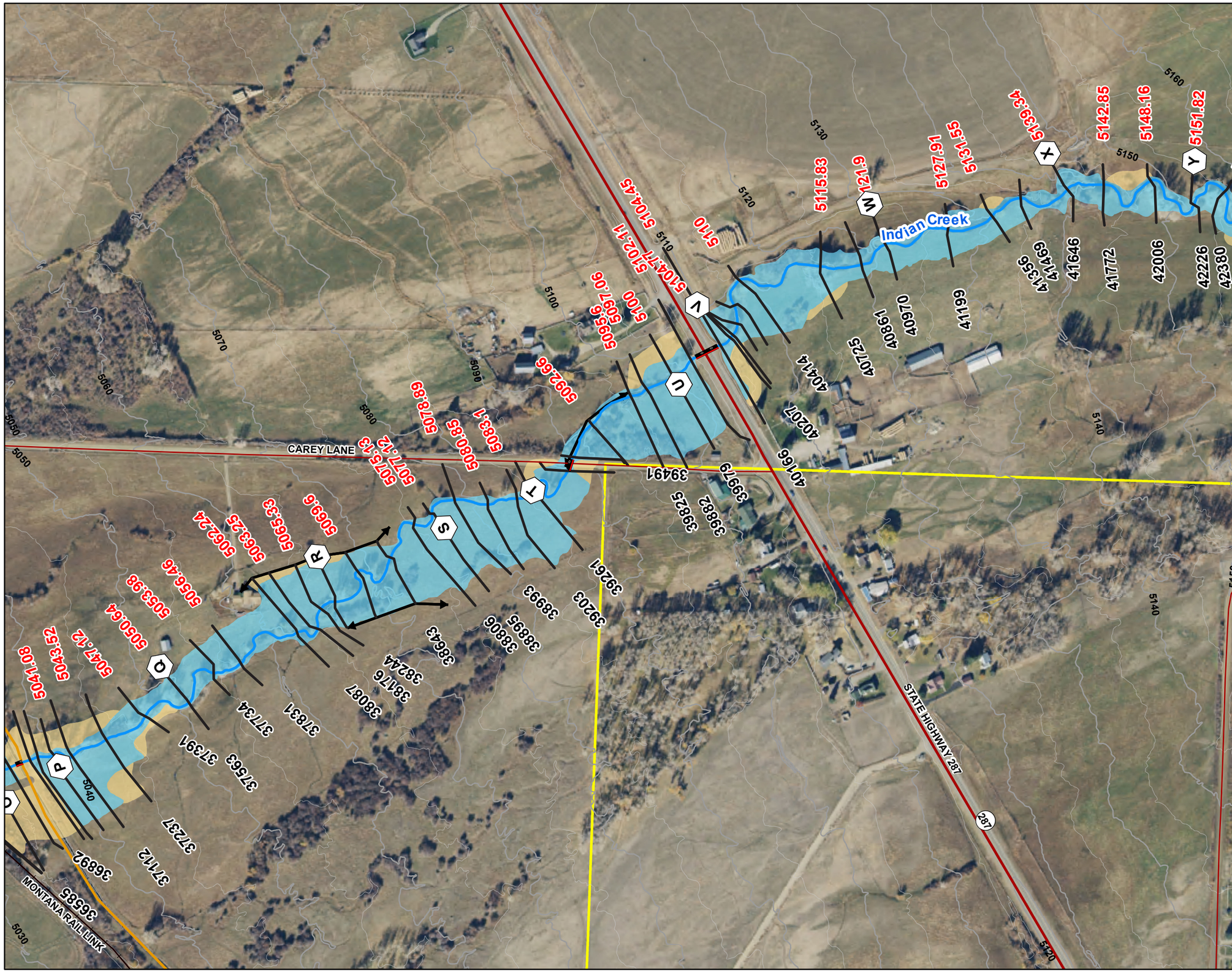

Legend

- Indian Creek
- Cross Sections
- Culvert
- Other Watercourses
- LateralWeir
- 1 % AC (100 yr)
- 0.2% AC (500 yr)
- Town of Sheridan
- 10' Contours
- 5' Contours
- Railroad
- Roads Other
- Roads State Highways

Labels

- 1234 River Station
- 1234.56 Water Surface Elevation
- A Cross Section Letter

0 150 300 450 600 Feet

Scale: 1" = 300'

Data Frame Properties:

Coordinate System: NAD 1983 2011 StatePlane Montana FIPS 2500 Ft Int
Projection: Lambert Conformal Conic
Datum: NAD 1983 2011
Vertical Datum: NAVD 88
Units: Feet
Imagery: NAIP 2017

MADISON COUNTY MONTANA

DOWL

MONTANA DNRC

LOCATOR MAP

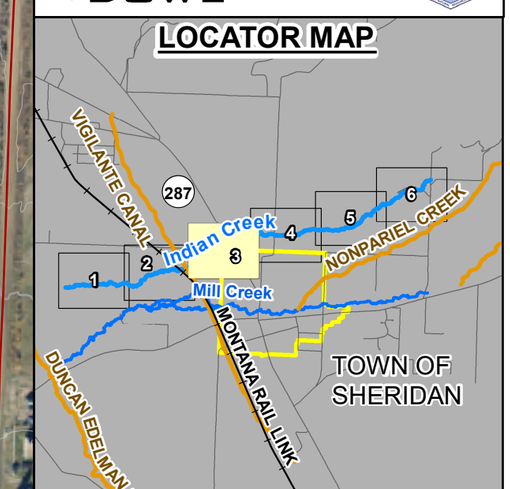

Indian Creek Map 3 of 6

INDIAN CREEK PRELIMINARY HYDRAULIC WORKMAP

Date: January 28, 2020

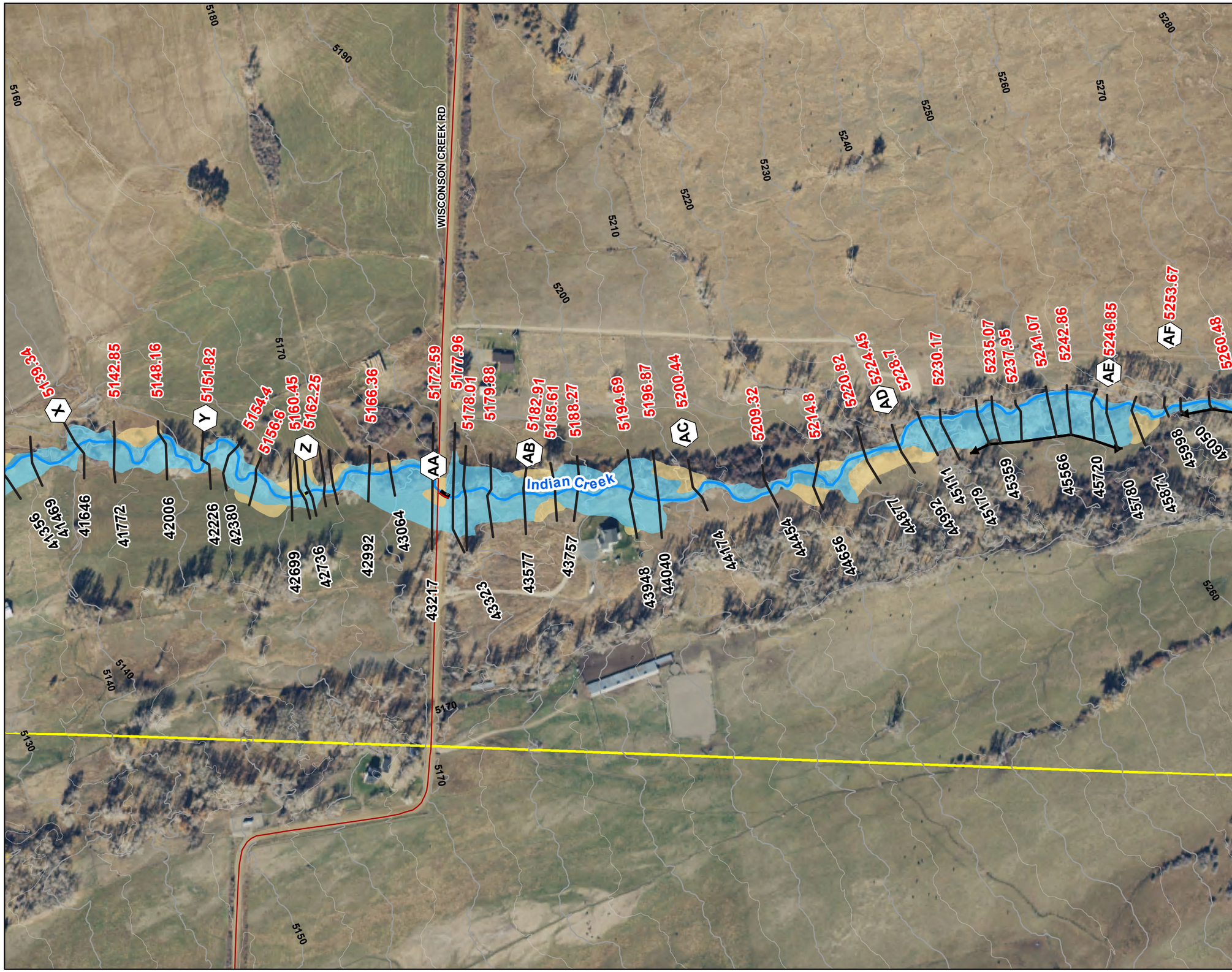

Legend

- Indian Creek
- Cross Sections
- Bridge
- Culvert
- LateralWeir
- 1 % AC (100 yr)
- 0.2% AC (500 yr)
- Town of Sheridan
- 10' Contours
- 5' Contours
- Roads Other

Labels

- 1234 River Station
- 1234.56 Water Surface Elevation
- (A) Cross Section Letter

0 150 300 450 600 Feet

Scale: 1" = 300'

Data Frame Properties:

Coordinate System: NAD 1983 2011 StatePlane Montana FIPS 2500 Ft Int
Projection: Lambert Conformal Conic
Datum: NAD 1983 2011
Vertical Datum: NAVD 88
Units: Feet
Imagery: NAIP 2017

MADISON COUNTY MONTANA

DOWL

MONTANA DNRC

LOCATOR MAP

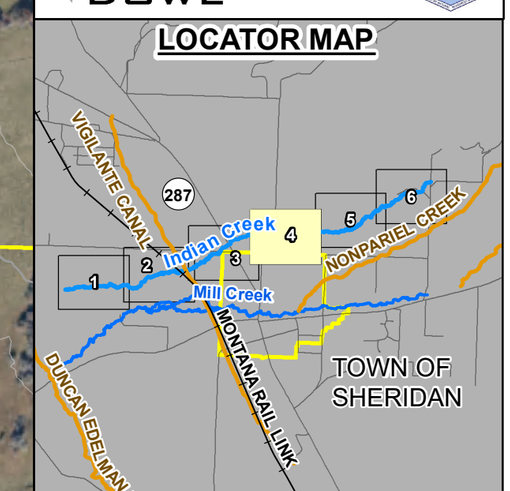

Indian Creek Map 4 of 6

INDIAN CREEK PRELIMINARY HYDRAULIC WORKMAP

Date: January 28, 2020

Legend

- Indian Creek
- Cross Sections
- LateralWeir
- 1 % AC (100 yr)
- 0.2% AC (500 yr)
- Town of Sheridan
- 10' Contours
- 5' Contours
- Roads Other

Labels

- 1234 River Station
- 1234.56 Water Surface Elevation
- (A) Cross Section Letter

0 150 300 450 600 Feet

Scale: 1" = 300'

Data Frame Properties:

Coordinate System: NAD 1983 2011 StatePlane Montana FIPS 2500 Ft Int
Projection: Lambert Conformal Conic
Datum: NAD 1983 2011
Vertical Datum: NAVD 88
Units: Feet
Imagery: NAIP 2017

MADISON COUNTY MONTANA

DOWL

MONTANA DNRC

LOCATOR MAP

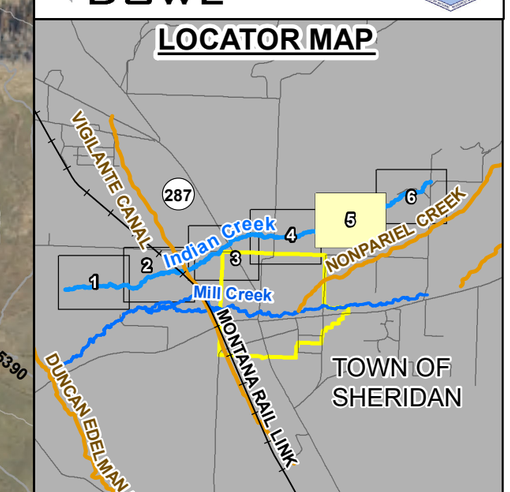

Indian Creek Map 5 of 6

INDIAN CREEK PRELIMINARY HYDRAULIC WORKMAP

Date: January 28, 2020

Legend

- Indian Creek
- Cross Sections
- Bridge
- LateralWeir
- 1 % AC (100 yr)
- 0.2% AC (500 yr)
- Town of Sheridan
- 10' Contours
- 5' Contours
- Roads Other

Labels

- 1234 River Station
- 1234.56 Water Surface Elevation
- A Cross Section Letter

0 150 300 450 600 Feet

Scale: 1" = 300'

Data Frame Properties:

Coordinate System: NAD 1983 2011 StatePlane Montana FIPS 2500 Ft Int
Projection: Lambert Conformal Conic
Datum: NAD 1983 2011
Vertical Datum: NAVD 88
Units: Feet
Imagery: NAIP 2017

MADISON COUNTY MONTANA

DOWL

MONTANA DNRC

LOCATOR MAP

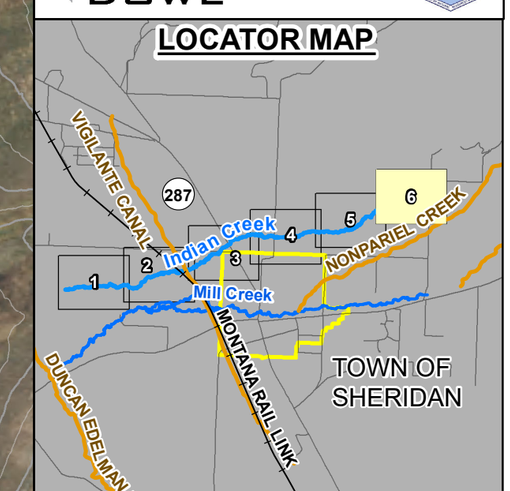

Indian Creek Map 6 of 6