FLOOD INSURANCE STUDY

FEDERAL EMERGENCY MANAGEMENT AGENCY

VOLUME 2 OF 3

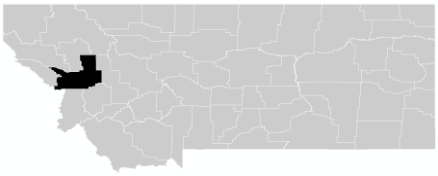

MISSOULA COUNTY, MONTANA

AND INCORPORATED AREAS

COMMUNITY NAME	COMMUNITY NUMBER
MISSOULA COUNTY, UNINCORPORATED AREAS	300048
MISSOULA, CITY OF	300049

FEMA

PRELIMINARY
1/28/2021

EFFECTIVE:

TBD

FLOOD INSURANCE STUDY NUMBER
30063CV002C
Version Number 2.6.4.6

TABLE OF CONTENTS

Volume 1

		Page
SECTION 1.0 – INTRODUCTION		**1**
1.1	The National Flood Insurance Program	1
1.2	Purpose of this Flood Insurance Study Report	2
1.3	Jurisdictions Included in the Flood Insurance Study Project	2
1.4	Considerations for using this Flood Insurance Study Report	6
SECTION 2.0 – FLOODPLAIN MANAGEMENT APPLICATIONS		**17**
2.1	Floodplain Boundaries	17
2.2	Floodways	20
2.3	Base Flood Elevations	21
2.4	Non-Encroachment Zones	22
2.5	Coastal Flood Hazard Areas	22
2.5.1	Water Elevations and the Effects of Waves	22
2.5.2	Floodplain Boundaries and BFEs for Coastal Areas	22
2.5.3	Coastal High Hazard Areas	22
2.5.4	Limit of Moderate Wave Action	22
SECTION 3.0 – INSURANCE APPLICATIONS		**22**
3.1	National Flood Insurance Program Insurance Zones	23
SECTION 4.0 – AREA STUDIED		**23**
4.1	Basin Description	23
4.2	Principal Flood Problems	24
4.3	Non-Levee Flood Protection Measures	25
4.4	Levees	26
SECTION 5.0 – ENGINEERING METHODS		**29**
5.1	Hydrologic Analyses	29
5.2	Hydraulic Analyses	33
5.3	Coastal Analyses	38
5.3.1	Total Stillwater Elevations	38
5.3.2	Waves	39
5.3.3	Coastal Erosion	39
5.3.4	Wave Hazard Analyses	39
5.4	Alluvial Fan Analyses	39
SECTION 6.0 – MAPPING METHODS		**40**
6.1	Vertical and Horizontal Control	40
6.2	Base Map	41
6.3	Floodplain and Floodway Delineation	42
6.4	Coastal Flood Hazard Mapping	77
6.5	FIRM Revisions	77

6.5.1 Letters of Map Amendment 77
6.5.2 Letters of Map Revision Based on Fill 77
6.5.3 Letters of Map Revision 78
6.5.4 Physical Map Revisions 78
6.5.5 Contracted Restudies 79
6.5.6 Community Map History 79

SECTION 7.0 – CONTRACTED STUDIES AND COMMUNITY COORDINATION 80
7.1 Contracted Studies 80
7.2 Community Meetings 82

SECTION 8.0 – ADDITIONAL INFORMATION 84

SECTION 9.0 – BIBLIOGRAPHY AND REFERENCES 85

Figures

Page

Figure 1: FIRM Index 8
Figure 2: FIRM Notes to Users 10
Figure 3: Map Legend for FIRM 13
Figure 4: Floodway Schematic 21
Figure 5: Wave Runup Transect Schematic 22
Figure 6: Coastal Transect Schematic 22
Figure 7: Frequency Discharge-Drainage Area Curves 33
Figure 8: 1% Annual Chance Total Stillwater Elevations for Coastal Areas 38
Figure 9: Transect Location Map 39

Tables

Page

Table 1: Listing of NFIP Jurisdictions 2
Table 2: Flooding Sources Included in this FIS Report 18
Table 3: Flood Zone Designations by Community 23
Table 4: Basin Characteristics 23
Table 5: Principal Flood Problems 24
Table 6: Historic Flooding Elevations 25
Table 7: Non-Levee Flood Protection Measures 26
Table 8: Levees 28
Table 9: Summary of Discharges 30
Table 10: Summary of Non-Coastal Stillwater Elevations 33
Table 11: Stream Gage Information used to Determine Discharges 33
Table 12: Summary of Hydrologic and Hydraulic Analyses 34
Table 13: Roughness Coefficients 38
Table 14: Summary of Coastal Analyses 38
Table 15: Tide Gage Analysis Specifics 38
Table 16: Coastal Transect Parameters 39

Table 17: Summary of Alluvial Fan Analyses 40
Table 18: Results of Alluvial Fan Analyses 40
Table 19: Countywide Vertical Datum Conversion 41
Table 20: Stream-Based Vertical Datum Conversion 41
Table 21: Base Map Sources 42
Table 22: Summary of Topographic Elevation Data used in Mapping 43
Table 23: Floodway Data 45
Table 24: Flood Hazard and Non-Encroachment Data for Selected Streams 77
Table 25: Summary of Coastal Transect Mapping Considerations 77
Table 26: Incorporated Letters of Map Change 78
Table 27: Community Map History 80
Table 28: Summary of Contracted Studies Included in this FIS Report 80
Table 29: Community Meetings 82
Table 30: Map Repositories 84
Table 31: Additional Information 84
Table 32: Bibliography and References 86

Volume 1

Exhibits

Flood Profiles	Panel
Bitterroot River	001-004 P

Volume 2

Exhibits

Flood Profiles	Panel
Bitterroot River	005-009 P
Blackfoot River	010-011 P
Clark Fork	012-039 P
Clearwater River	040-047 P
DS Glacier Split	048-053 P
Glacier Rd Split	054-055 P
Grant Creek	056-064 P
Guest R Split	065 P
Honeysuckle Drainage Swale	066 P
Kauffman Split	067-070 P
La Valle Creek	071-072 P
Lolo Creek	073-080 P
Lower Grant Creek	081-083 P
Miller Creek	084-097 P
Pattee Creek	098-099 P

Volume 3

Exhibits

Flood Profiles	Panel
Rattlesnake Creek	100-104 P
Rock Creek	105-108 P
Swan River	109-186 P

Published Separately

Flood Insurance Rate Map (FIRM)

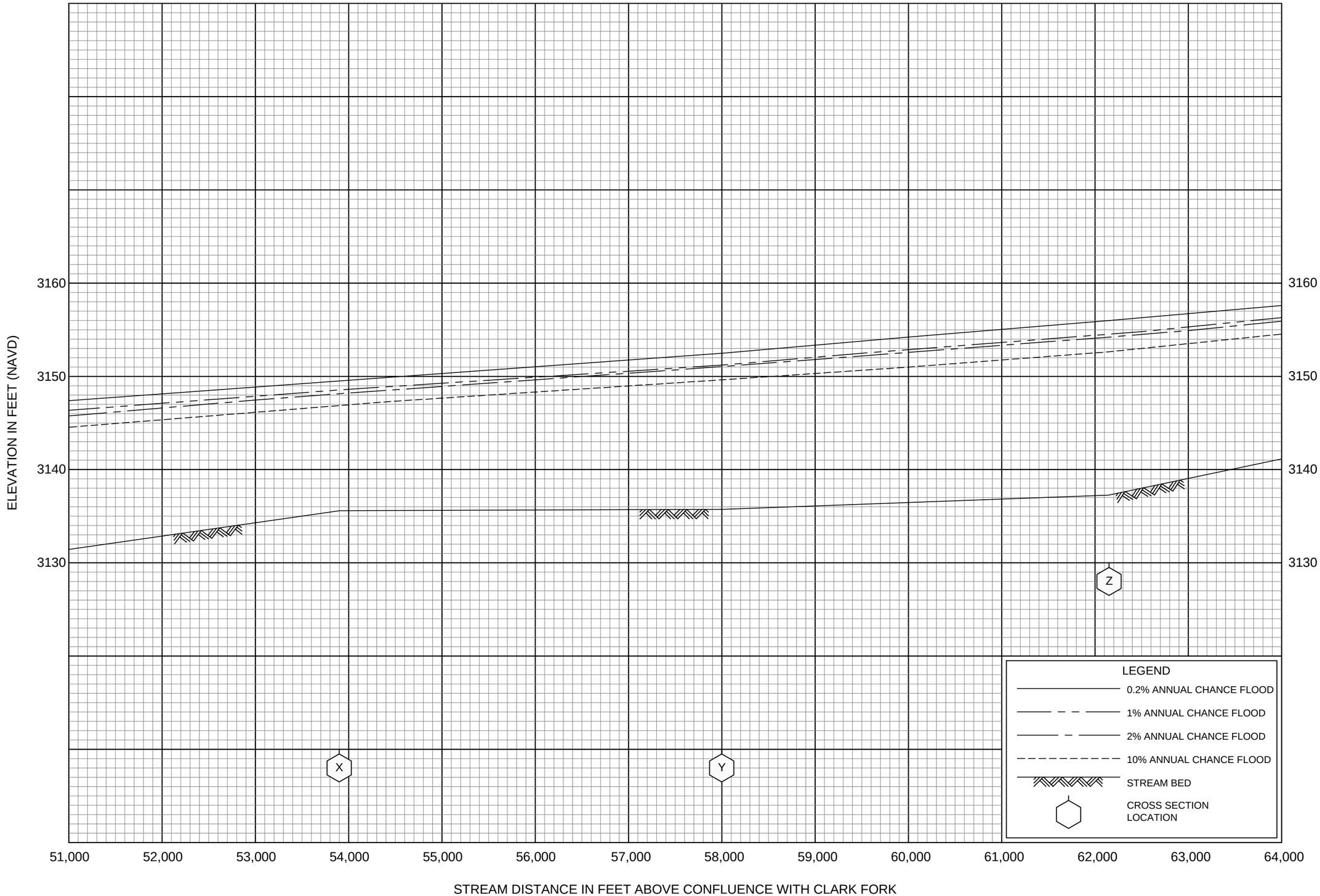

FLOOD PROFILES

BITTERROOT RIVER

FEDERAL EMERGENCY MANAGEMENT AGENCY

MISSOULA COUNTY, MT

AND INCORPORATED AREAS

005P

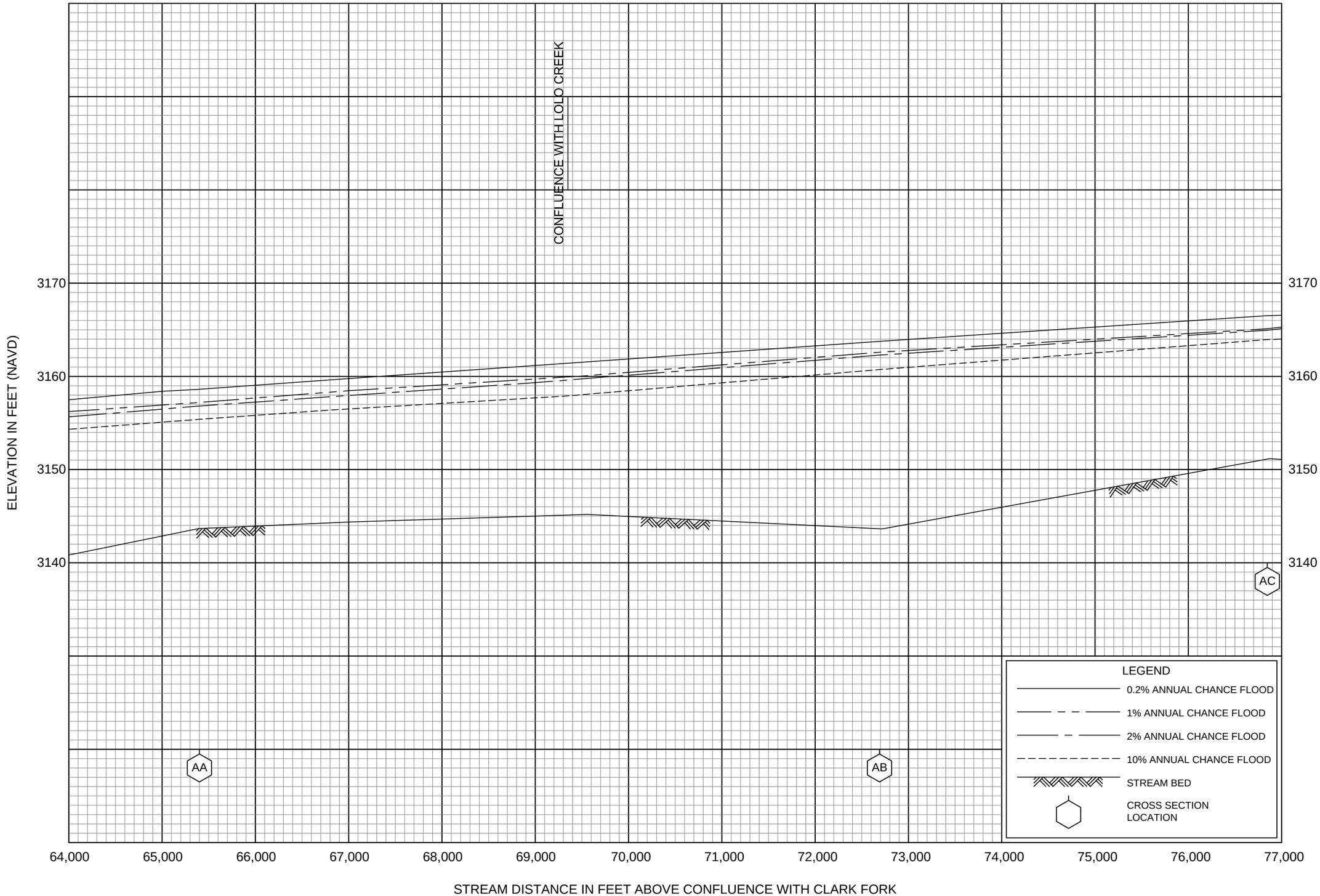

FLOOD PROFILES

BITTERROOT RIVER

FEDERAL EMERGENCY MANAGEMENT AGENCY

MISSOULA COUNTY, MT

AND INCORPORATED AREAS

006P

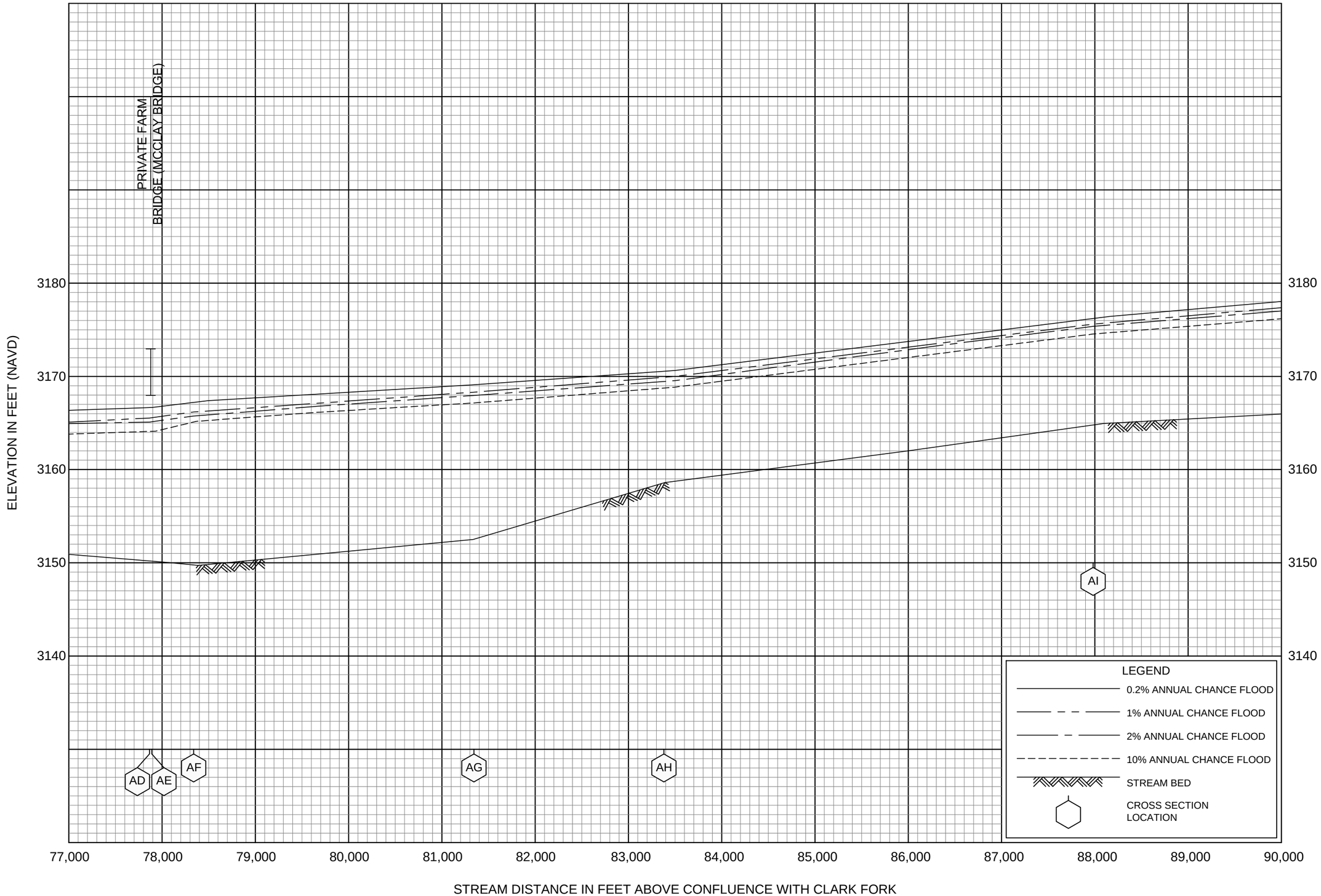

FLOOD PROFILES

BITTERROOT RIVER

FEDERAL EMERGENCY MANAGEMENT AGENCY

MISSOULA COUNTY, MT

AND INCORPORATED AREAS

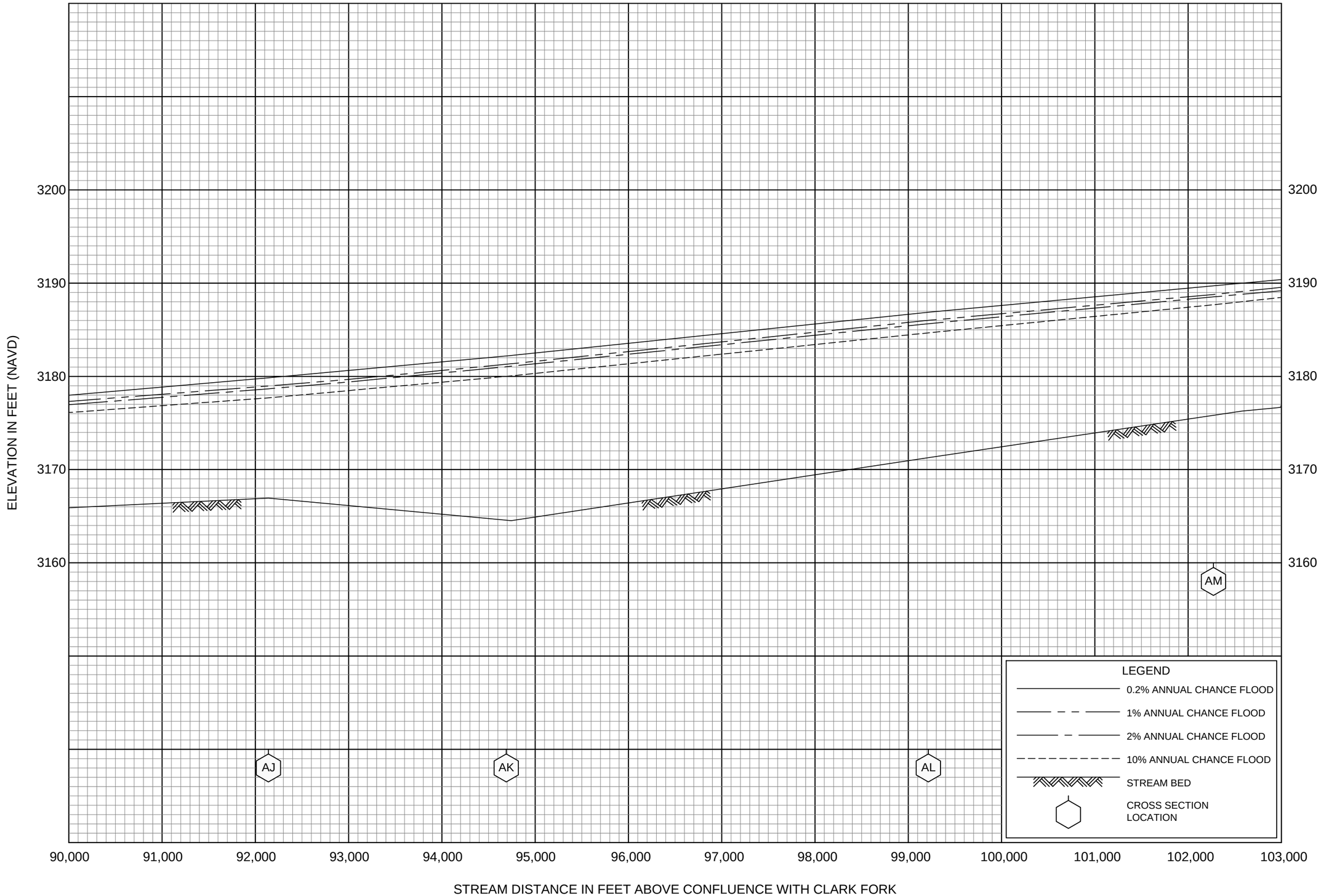

FLOOD PROFILES

BITTERROOT RIVER

FEDERAL EMERGENCY MANAGEMENT AGENCY

MISSOULA COUNTY, MT

AND INCORPORATED AREAS

008P

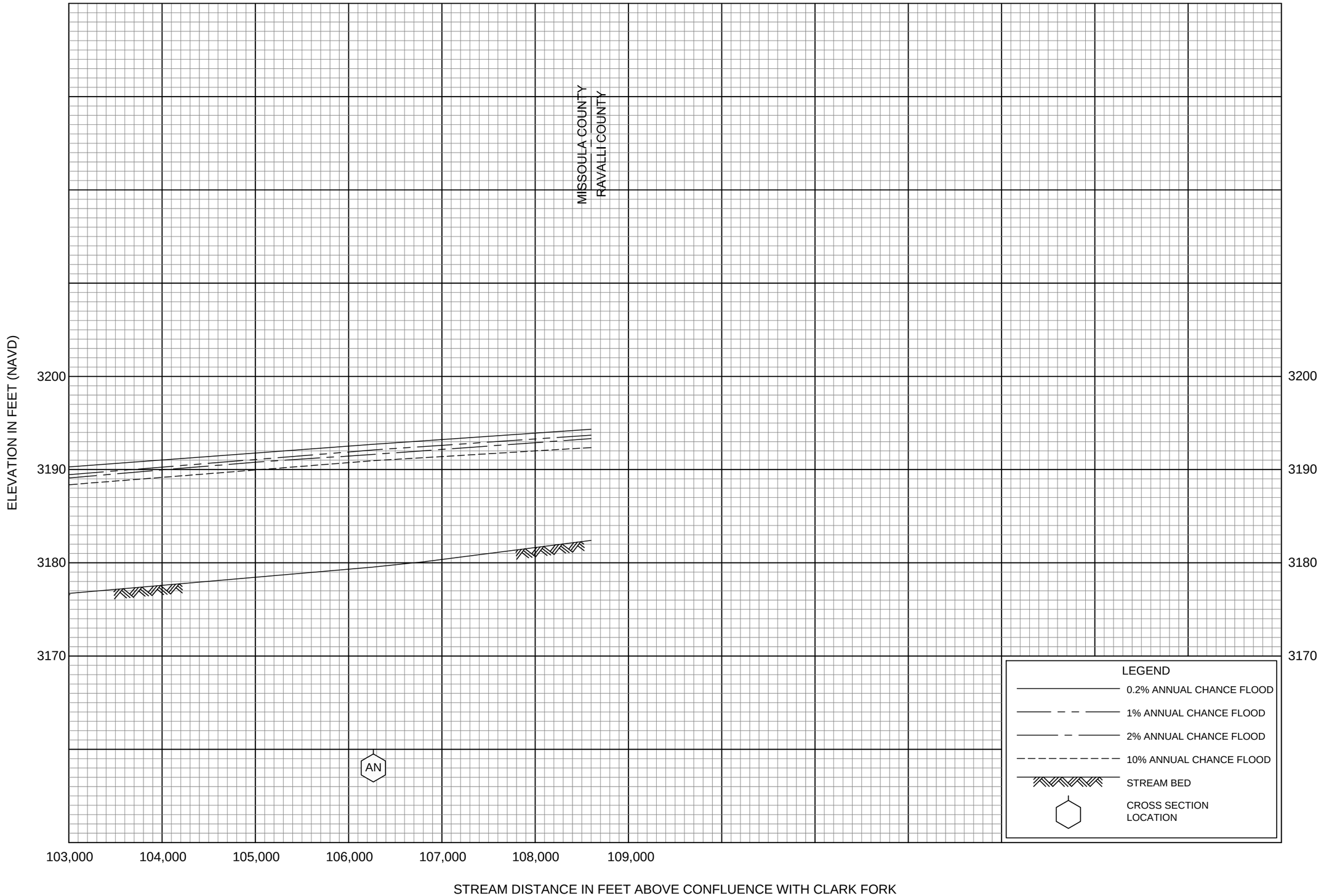

FLOOD PROFILES

BITTERROOT RIVER

FEDERAL EMERGENCY MANAGEMENT AGENCY

MISSOULA COUNTY, MT

AND INCORPORATED AREAS

009P

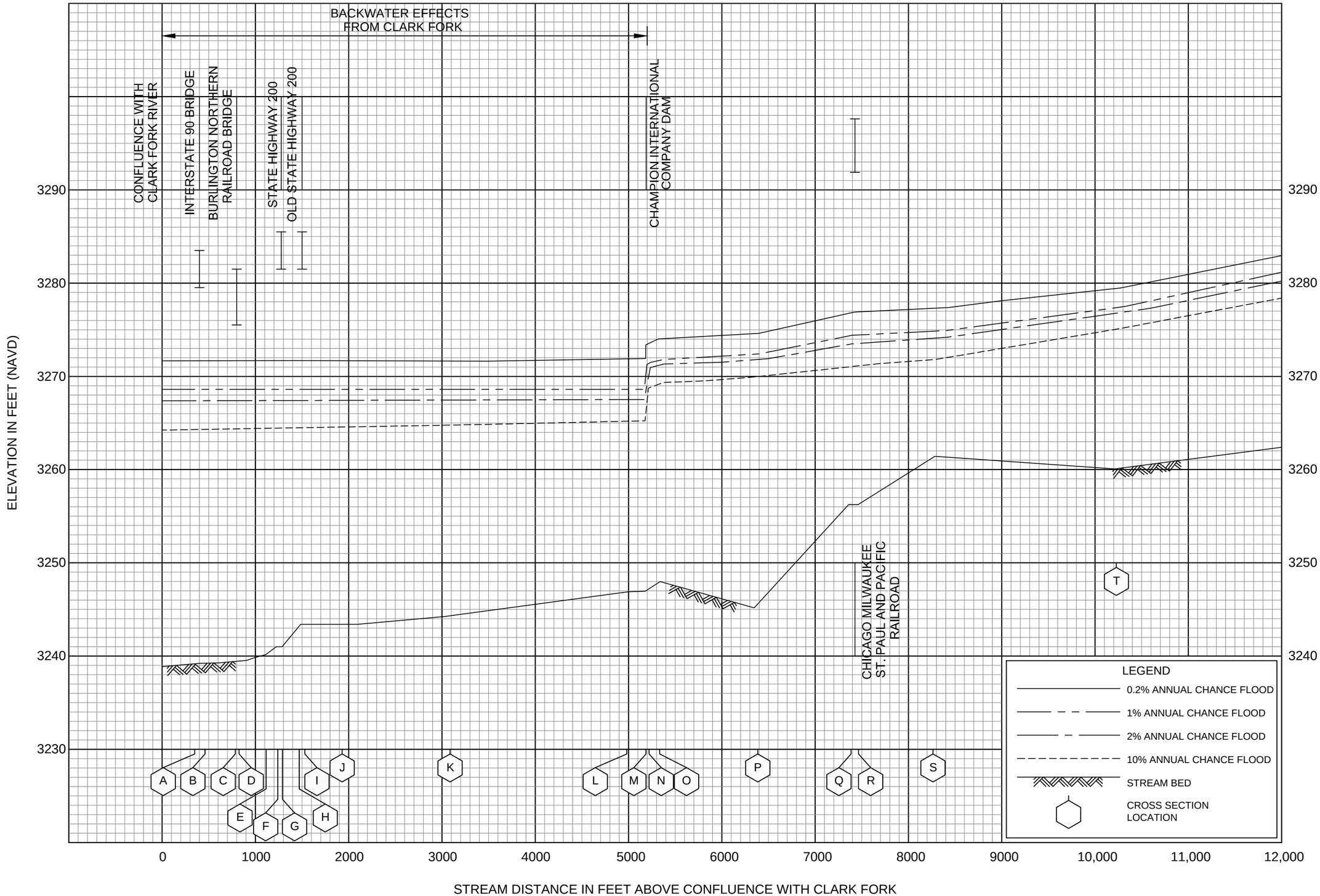

FLOOD PROFILES

BLACKFOOT RIVER

FEDERAL EMERGENCY MANAGEMENT AGENCY

MISSOULA COUNTY, MT

AND INCORPORATED AREAS

010P

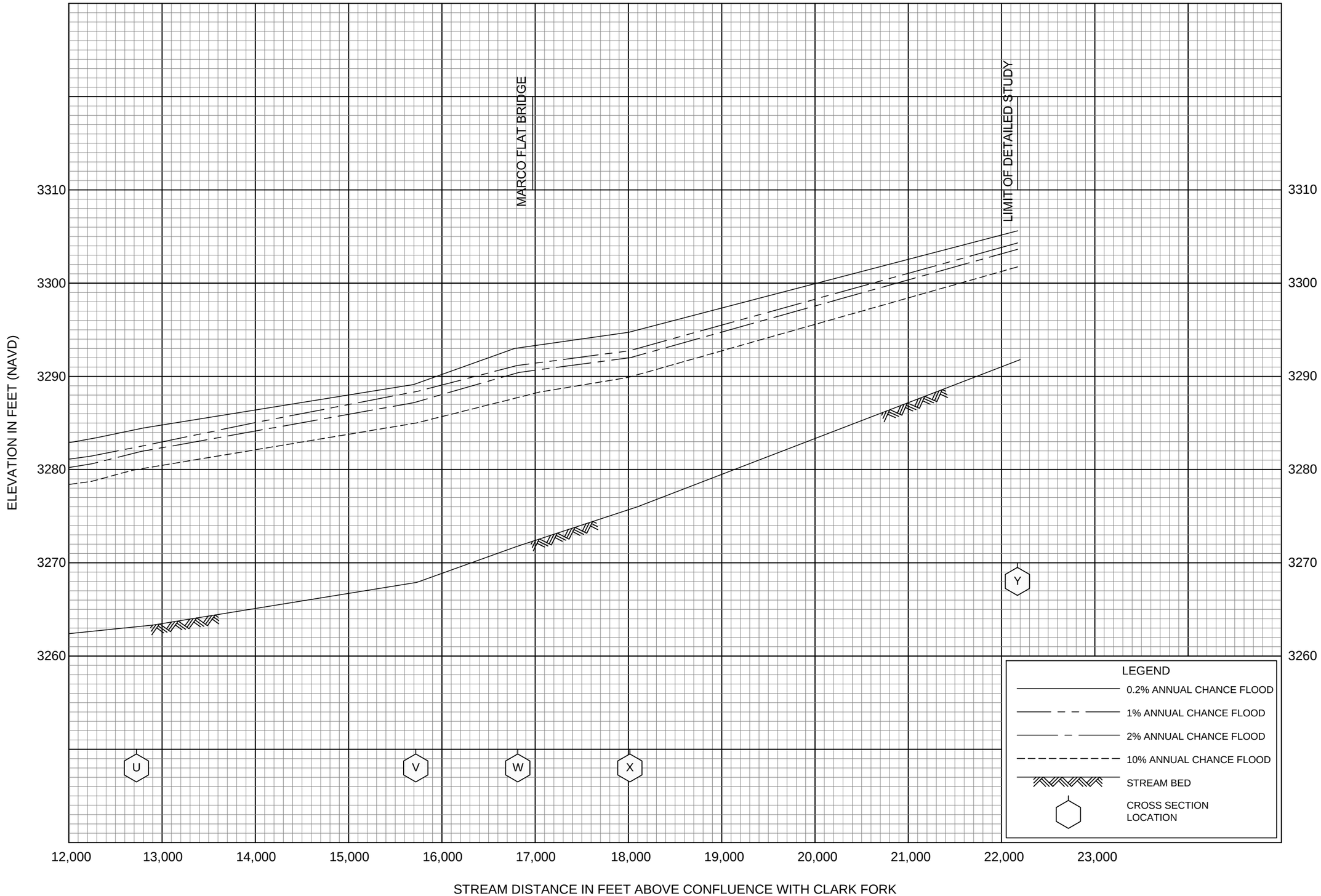

FLOOD PROFILES

BLACKFOOT RIVER

FEDERAL EMERGENCY MANAGEMENT AGENCY

MISSOULA COUNTY, MT

AND INCORPORATED AREAS

011P

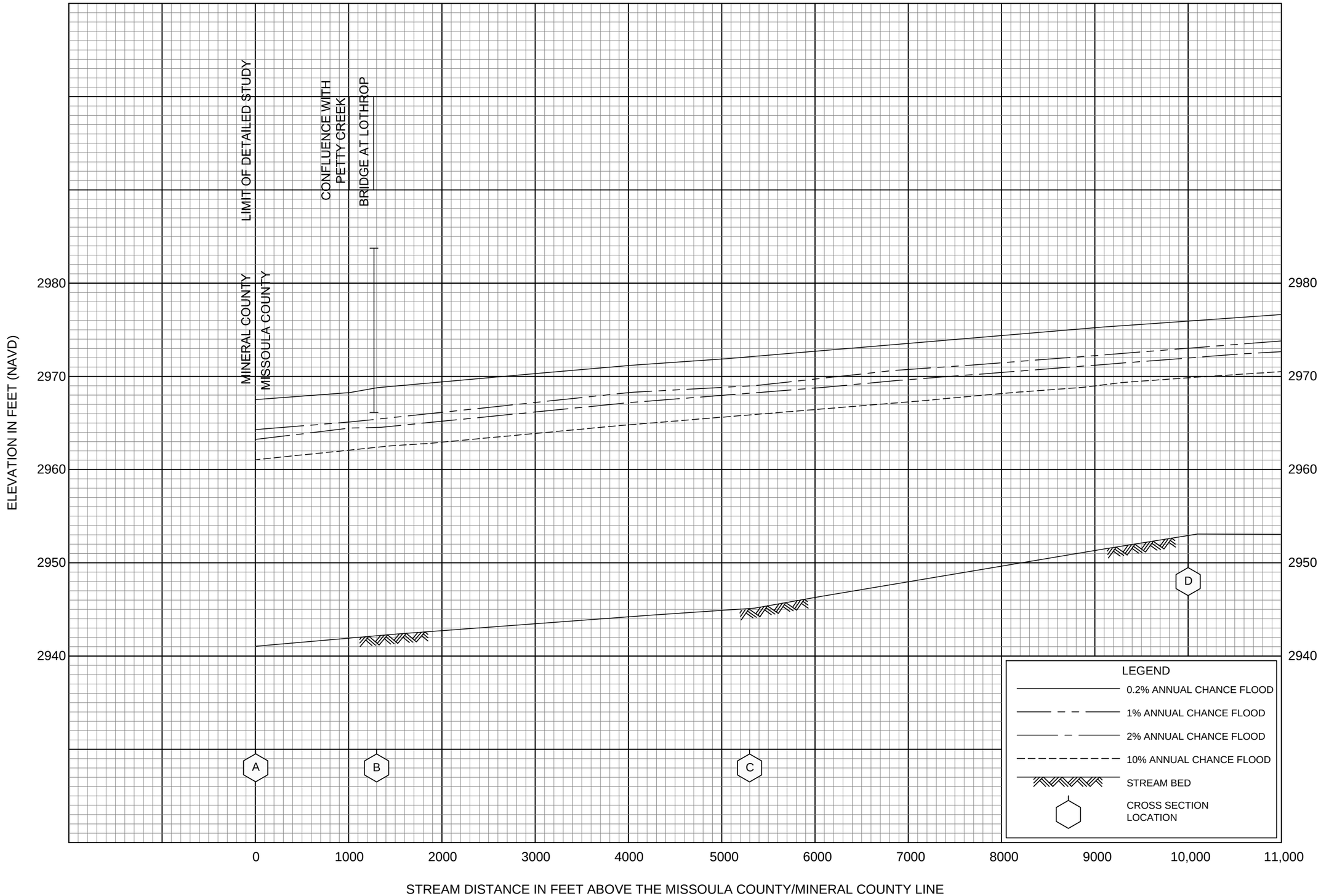

FLOOD PROFILES

CLARK FORK

FEDERAL EMERGENCY MANAGEMENT AGENCY

MISSOULA COUNTY, MT

AND INCORPORATED AREAS

012P

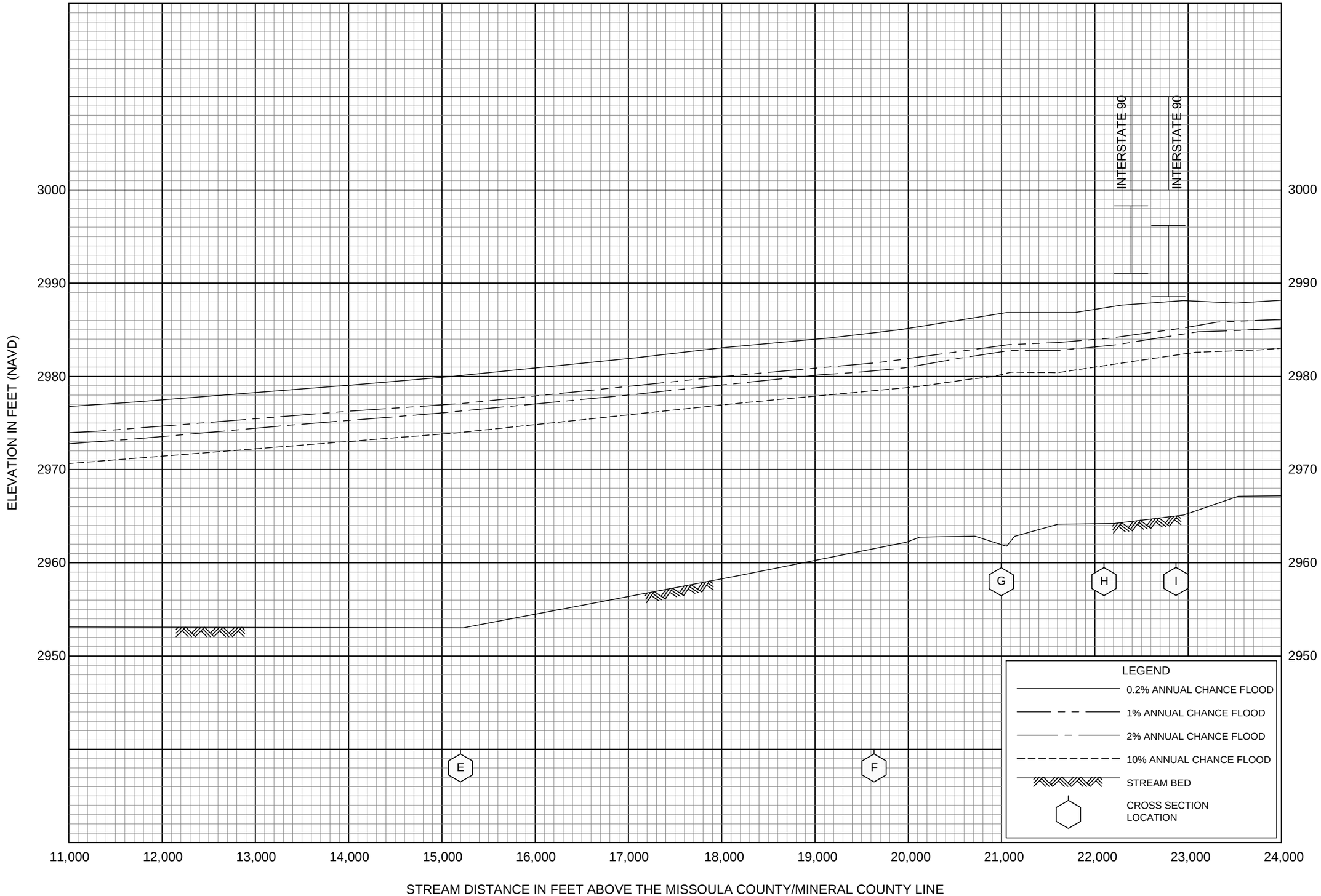

FLOOD PROFILES

CLARK FORK

FEDERAL EMERGENCY MANAGEMENT AGENCY

MISSOULA COUNTY, MT

AND INCORPORATED AREAS

013P

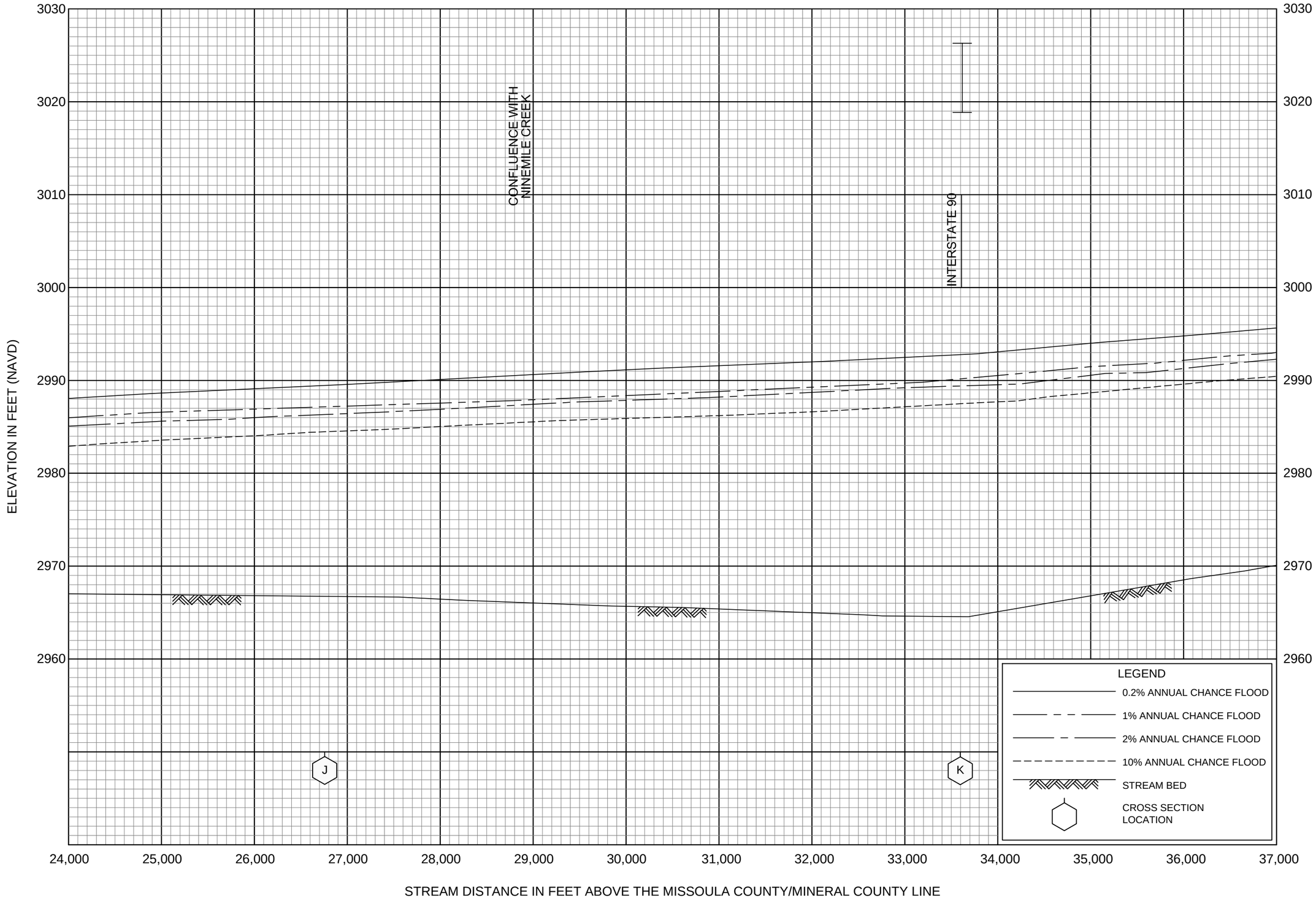

FLOOD PROFILES

CLARK FORK

FEDERAL EMERGENCY MANAGEMENT AGENCY

MISSOULA COUNTY, MT

AND INCORPORATED AREAS

014P

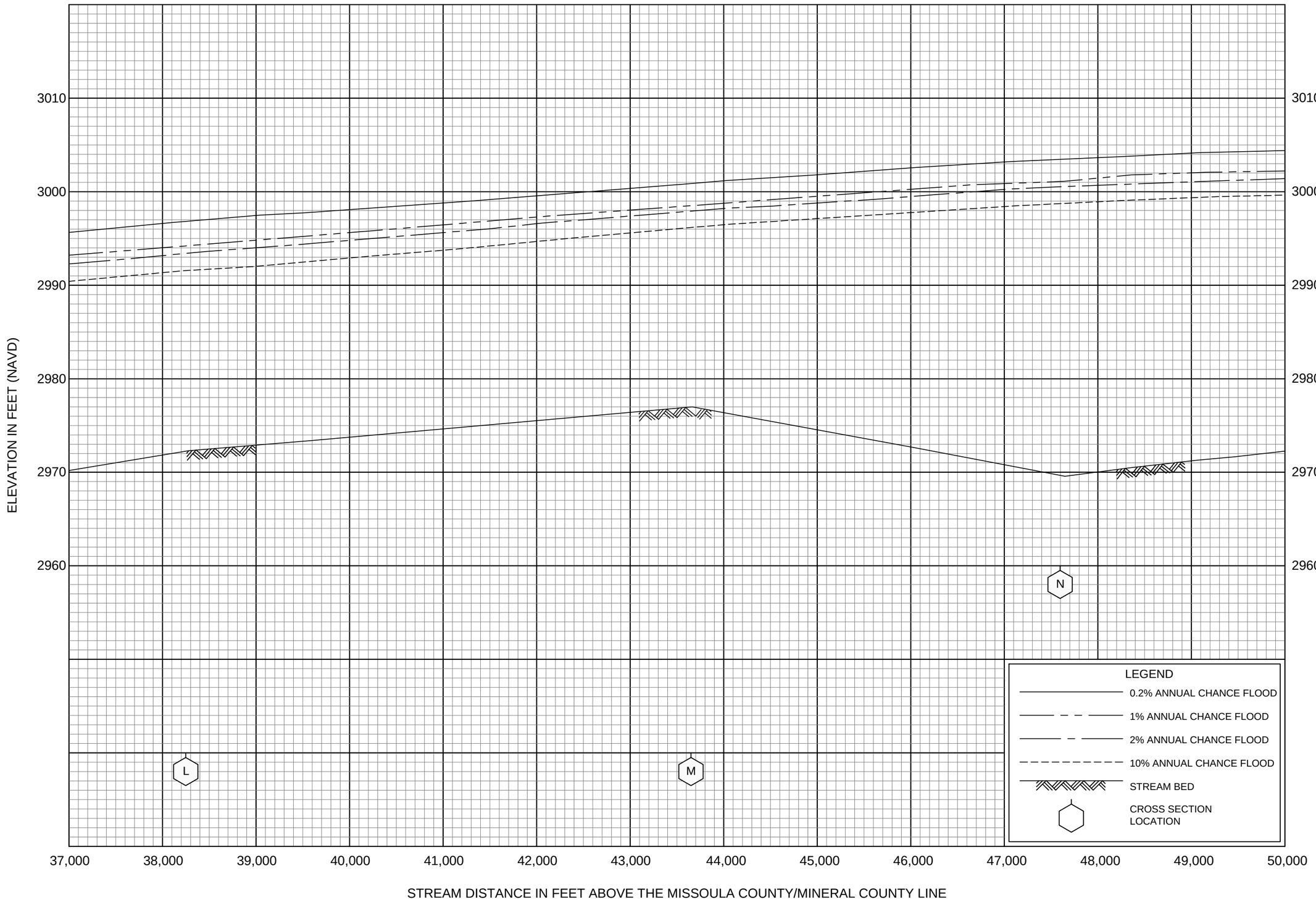

FLOOD PROFILES

CLARK FORK

FEDERAL EMERGENCY MANAGEMENT AGENCY

MISSOULA COUNTY, MT

AND INCORPORATED AREAS

015P

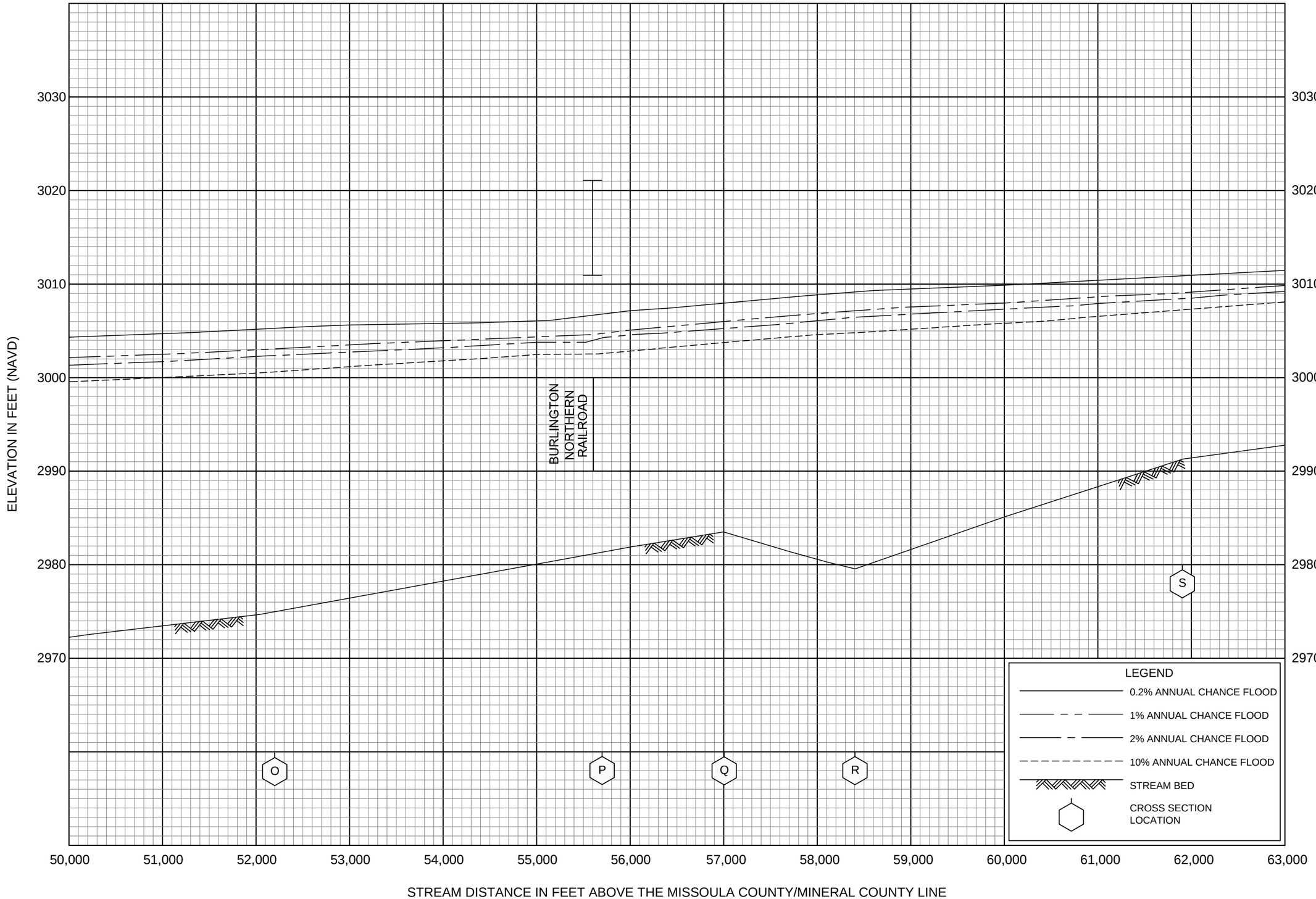

FLOOD PROFILES

CLARK FORK

FEDERAL EMERGENCY MANAGEMENT AGENCY

MISSOULA COUNTY, MT

AND INCORPORATED AREAS

016P

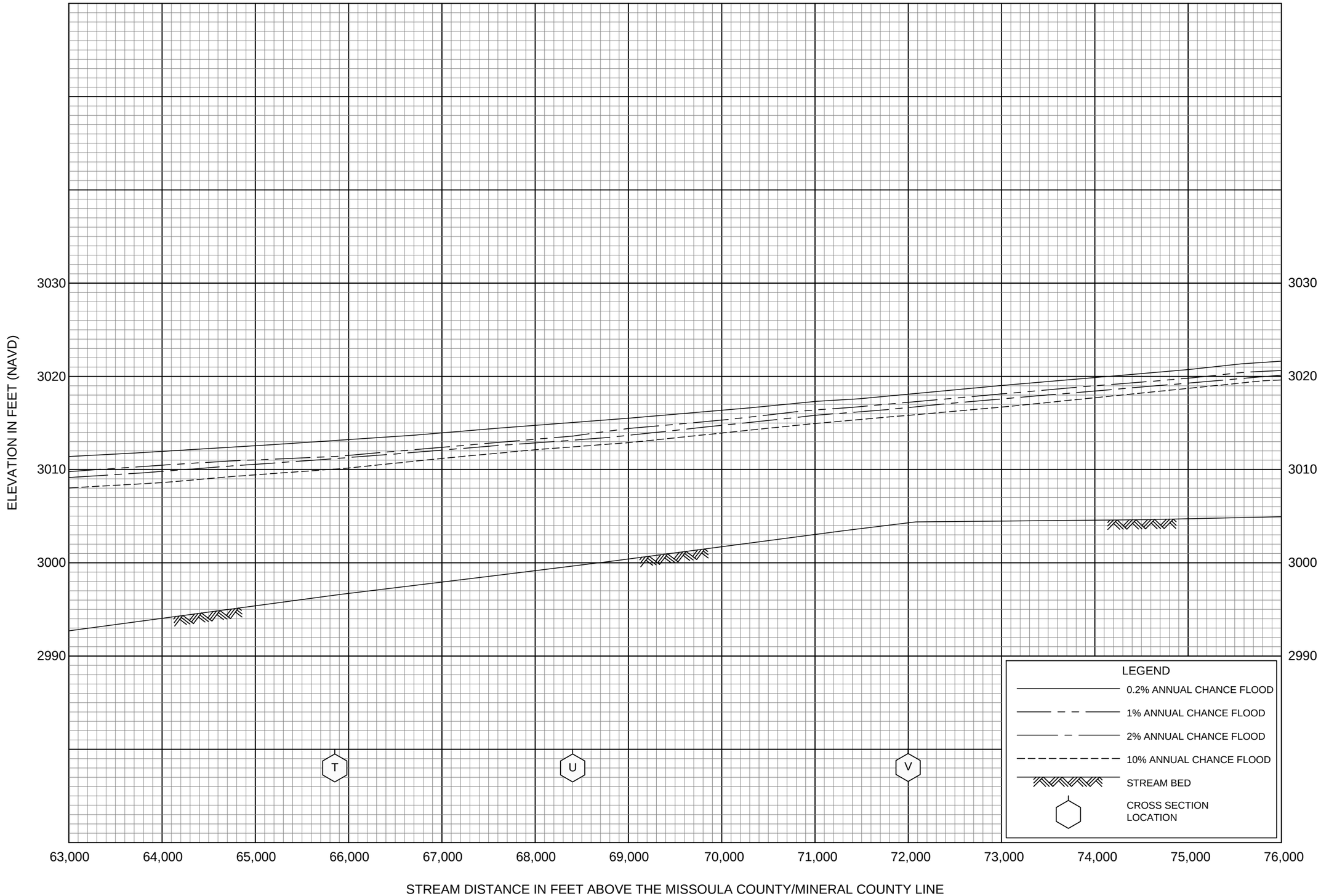

FLOOD PROFILES

CLARK FORK

FEDERAL EMERGENCY MANAGEMENT AGENCY

MISSOULA COUNTY, MT

AND INCORPORATED AREAS

017P

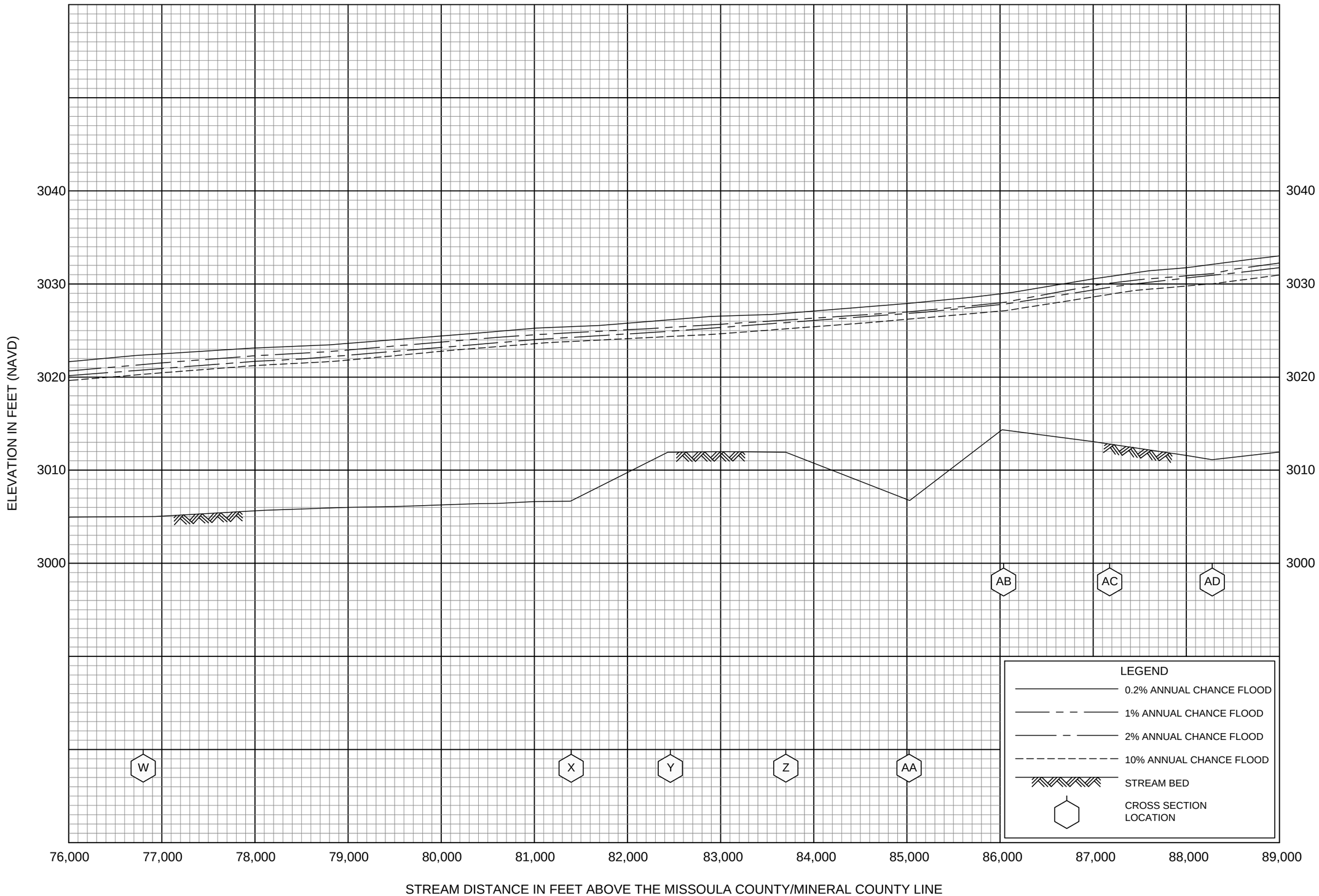

FLOOD PROFILES

CLARK FORK

FEDERAL EMERGENCY MANAGEMENT AGENCY

MISSOULA COUNTY, MT

AND INCORPORATED AREAS

018P

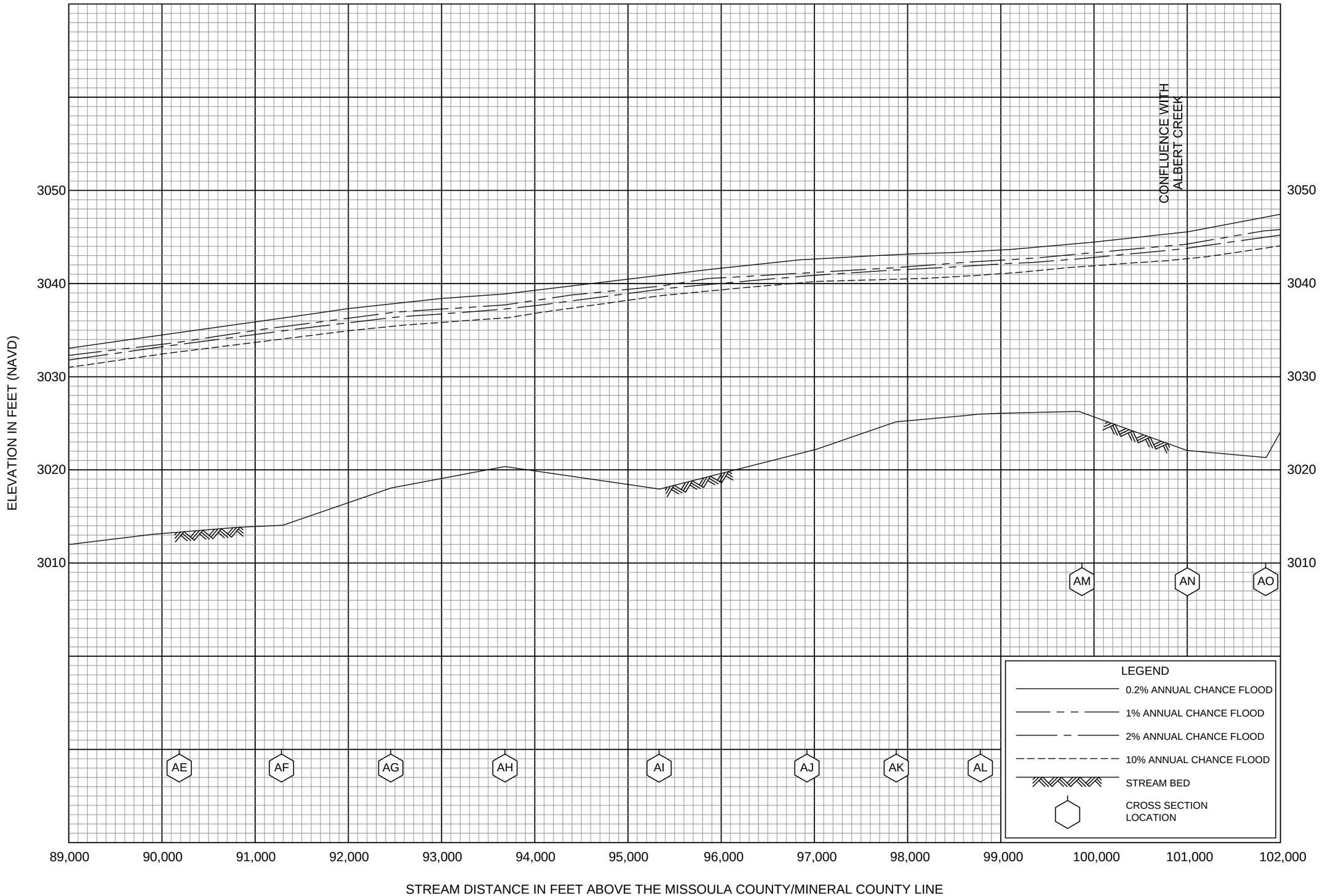

FLOOD PROFILES

CLARK FORK

FEDERAL EMERGENCY MANAGEMENT AGENCY

MISSOULA COUNTY, MT

AND INCORPORATED AREAS

019P

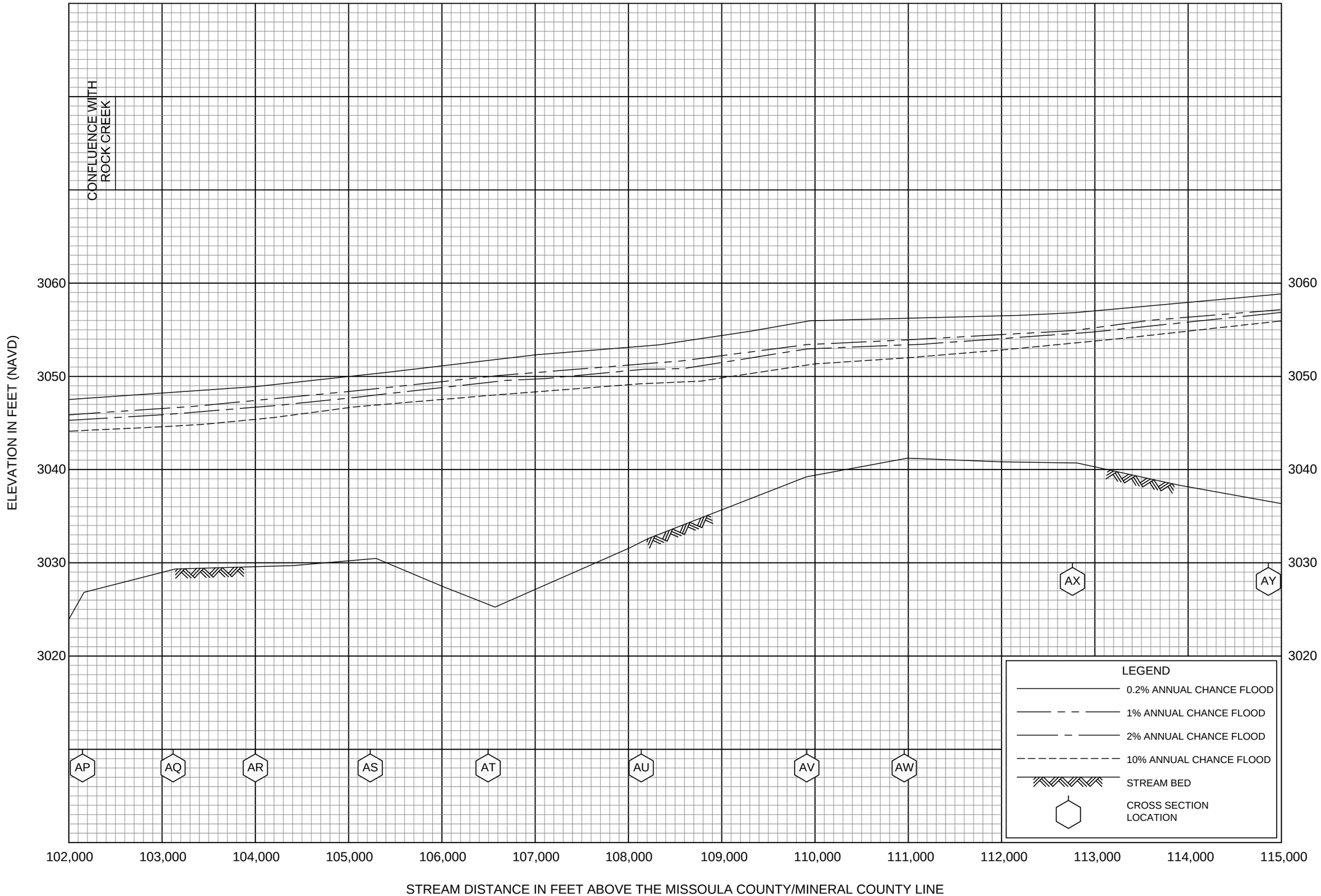

FLOOD PROFILES

CLARK FORK

FEDERAL EMERGENCY MANAGEMENT AGENCY

MISSOULA COUNTY, MT

AND INCORPORATED AREAS

020P

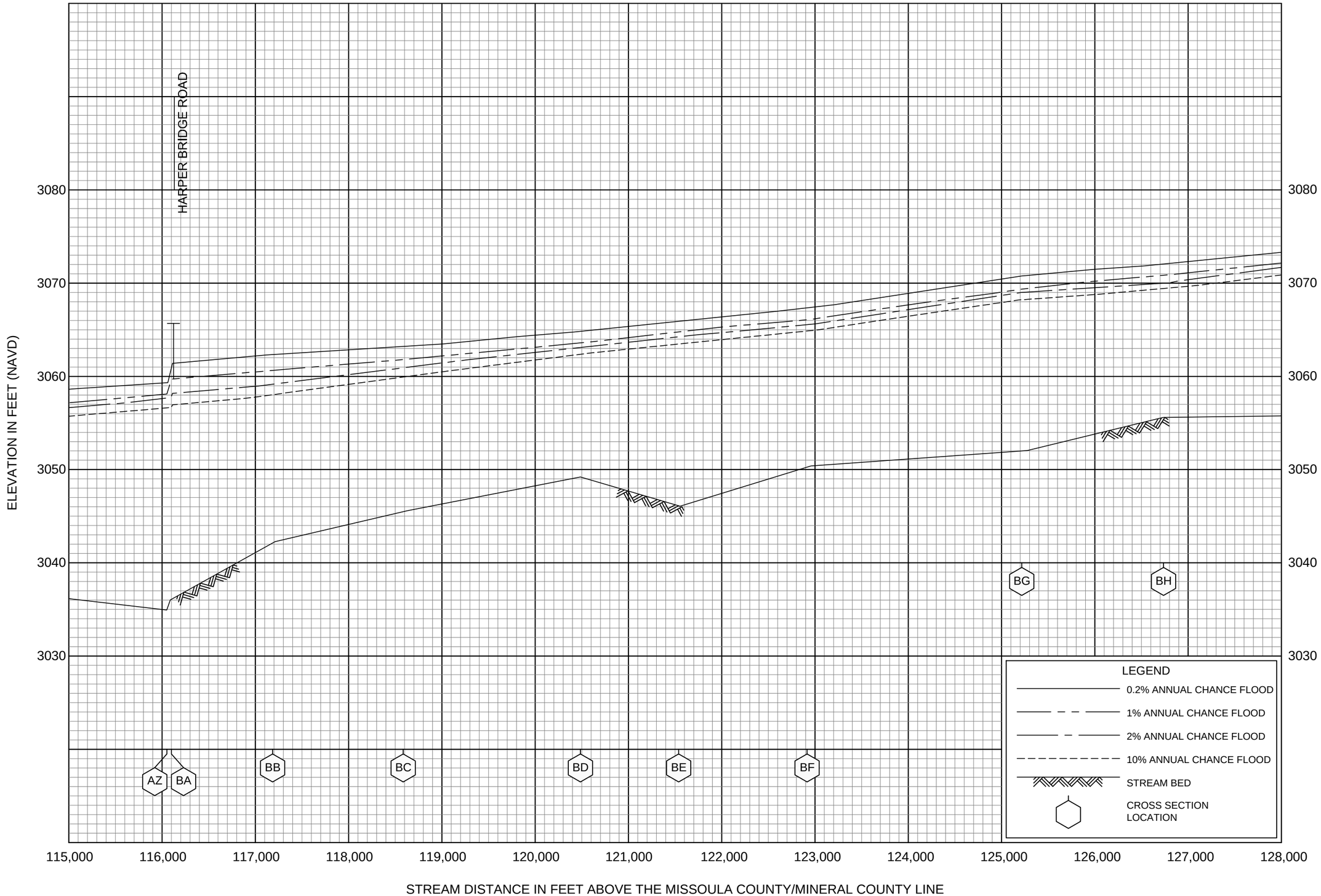

FLOOD PROFILES

CLARK FORK

FEDERAL EMERGENCY MANAGEMENT AGENCY

MISSOULA COUNTY, MT

AND INCORPORATED AREAS

021P



FLOOD PROFILES

CLARK FORK

FEDERAL EMERGENCY MANAGEMENT AGENCY

MISSOULA COUNTY, MT

AND INCORPORATED AREAS

022P

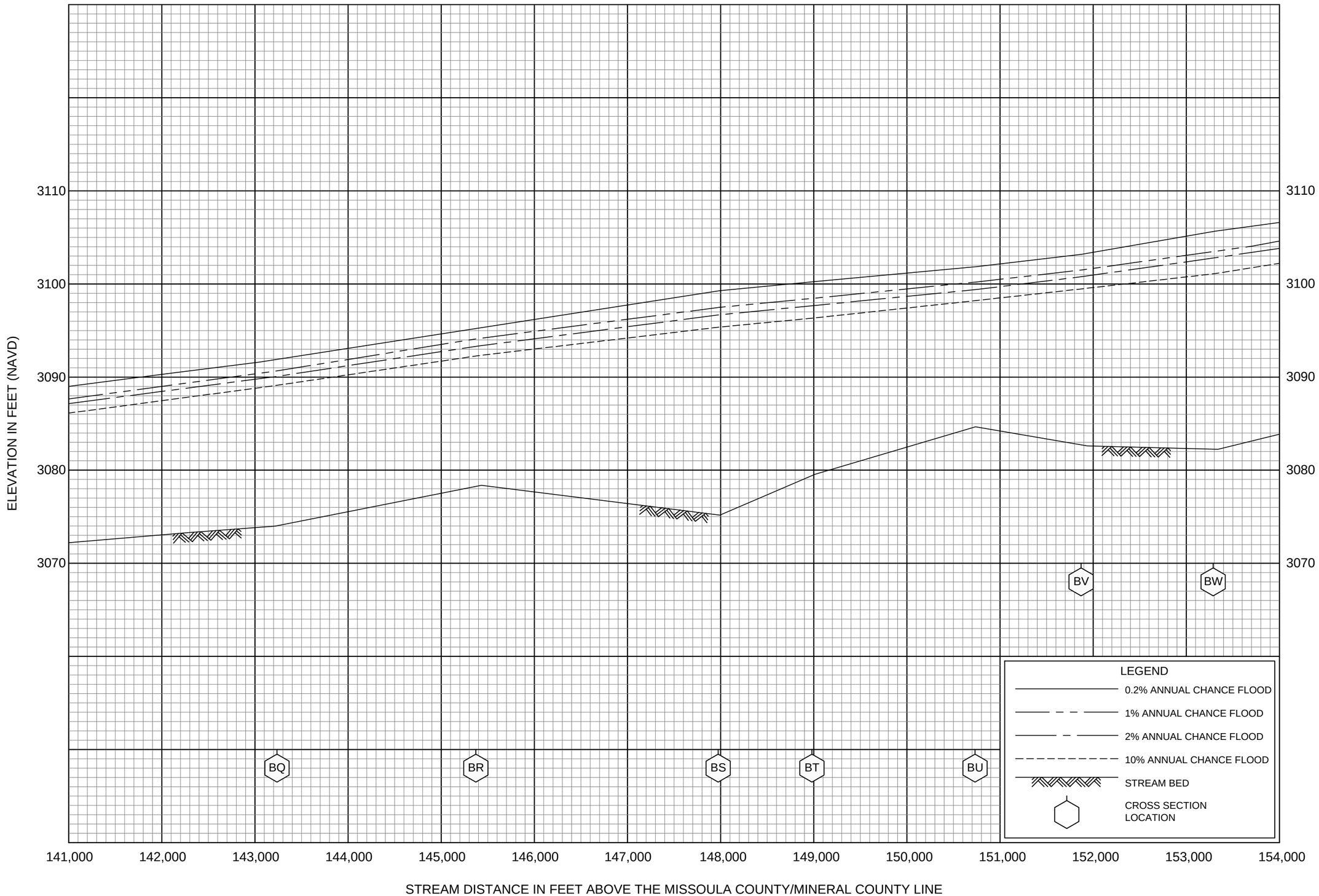

FLOOD PROFILES

CLARK FORK

FEDERAL EMERGENCY MANAGEMENT AGENCY

MISSOULA COUNTY, MT

AND INCORPORATED AREAS

023P

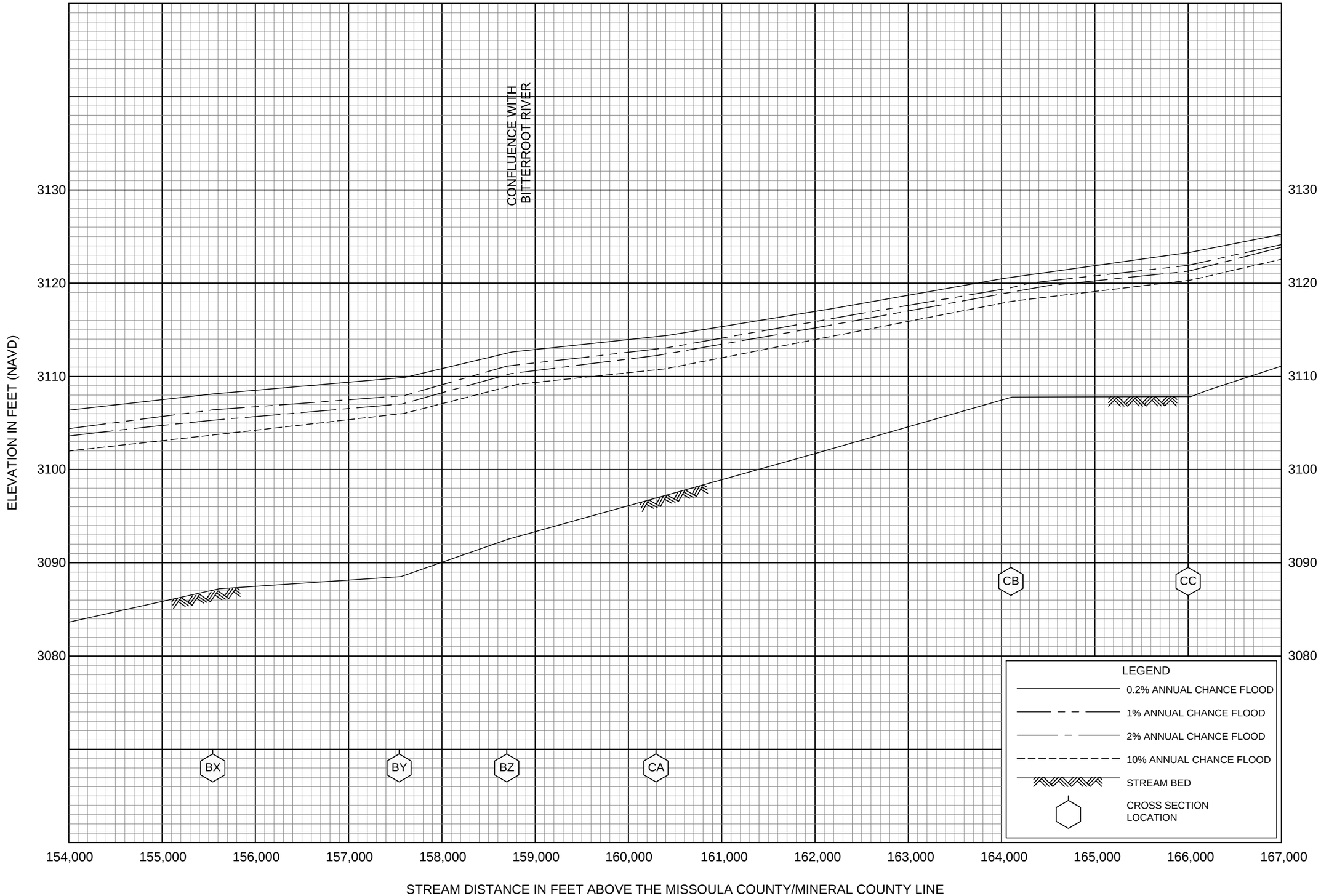

FLOOD PROFILES

CLARK FORK

FEDERAL EMERGENCY MANAGEMENT AGENCY

MISSOULA COUNTY, MT

AND INCORPORATED AREAS

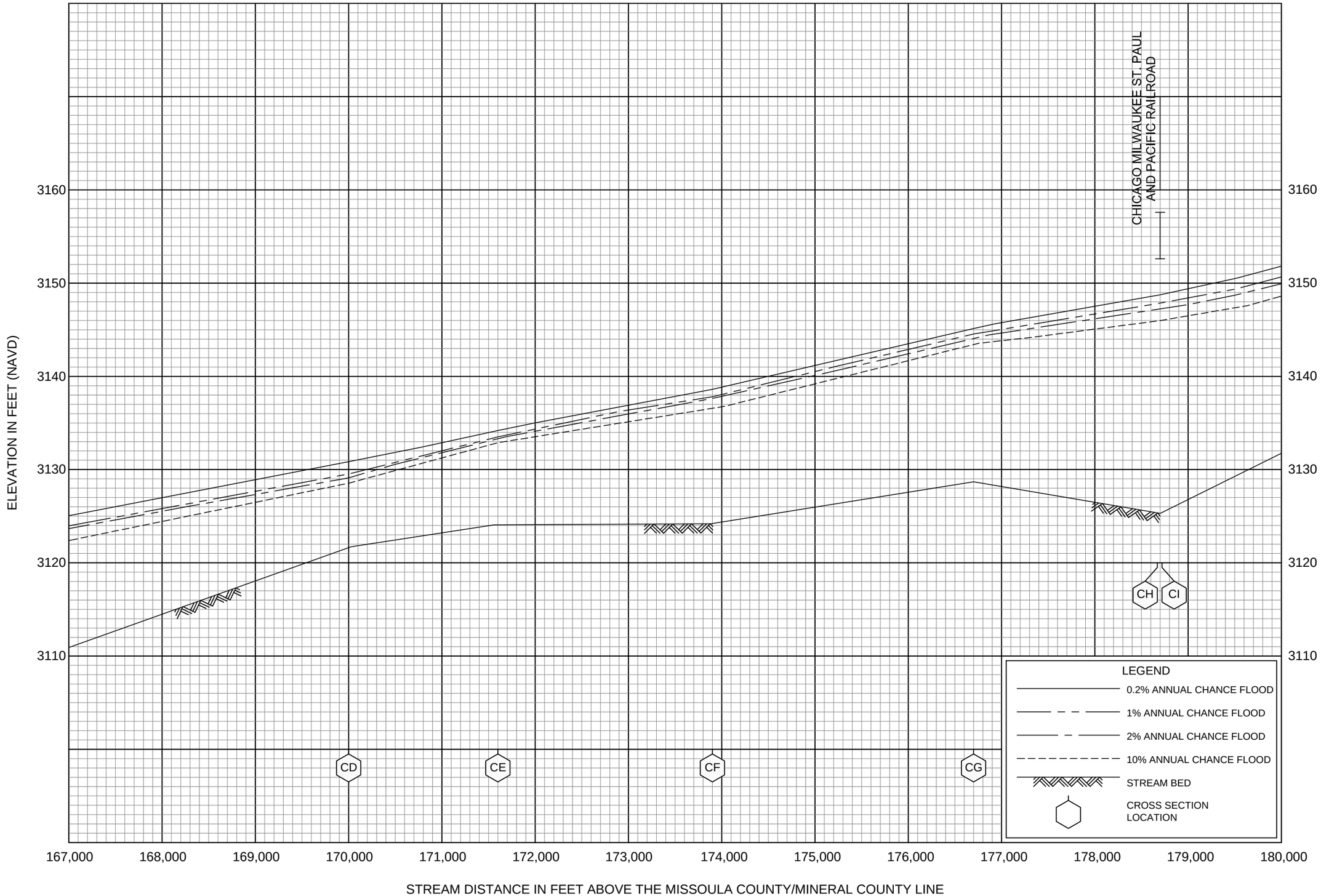

FLOOD PROFILES

CLARK FORK

FEDERAL EMERGENCY MANAGEMENT AGENCY

MISSOULA COUNTY, MT

AND INCORPORATED AREAS

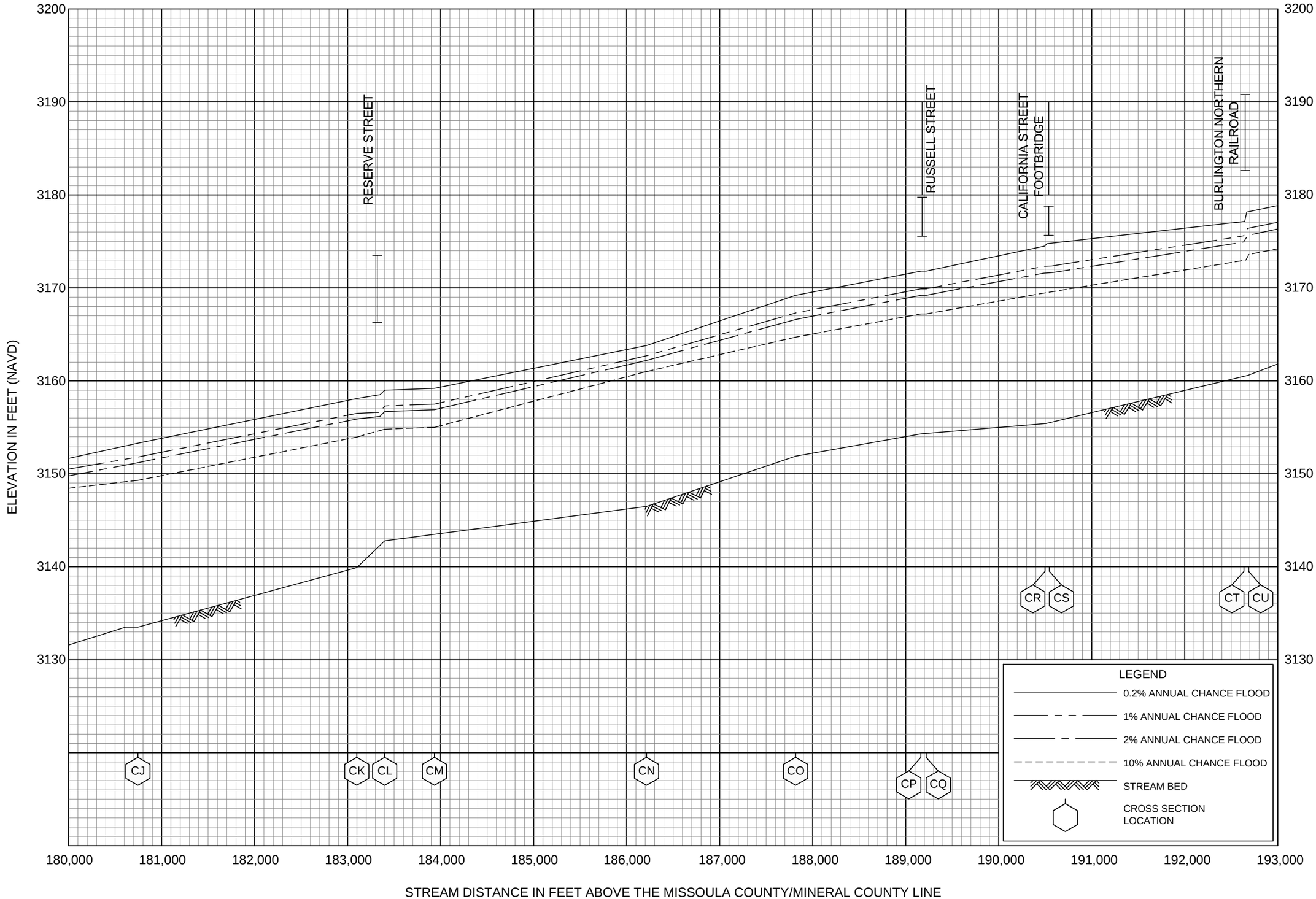

FLOOD PROFILES

CLARK FORK

FEDERAL EMERGENCY MANAGEMENT AGENCY

MISSOULA COUNTY, MT

AND INCORPORATED AREAS

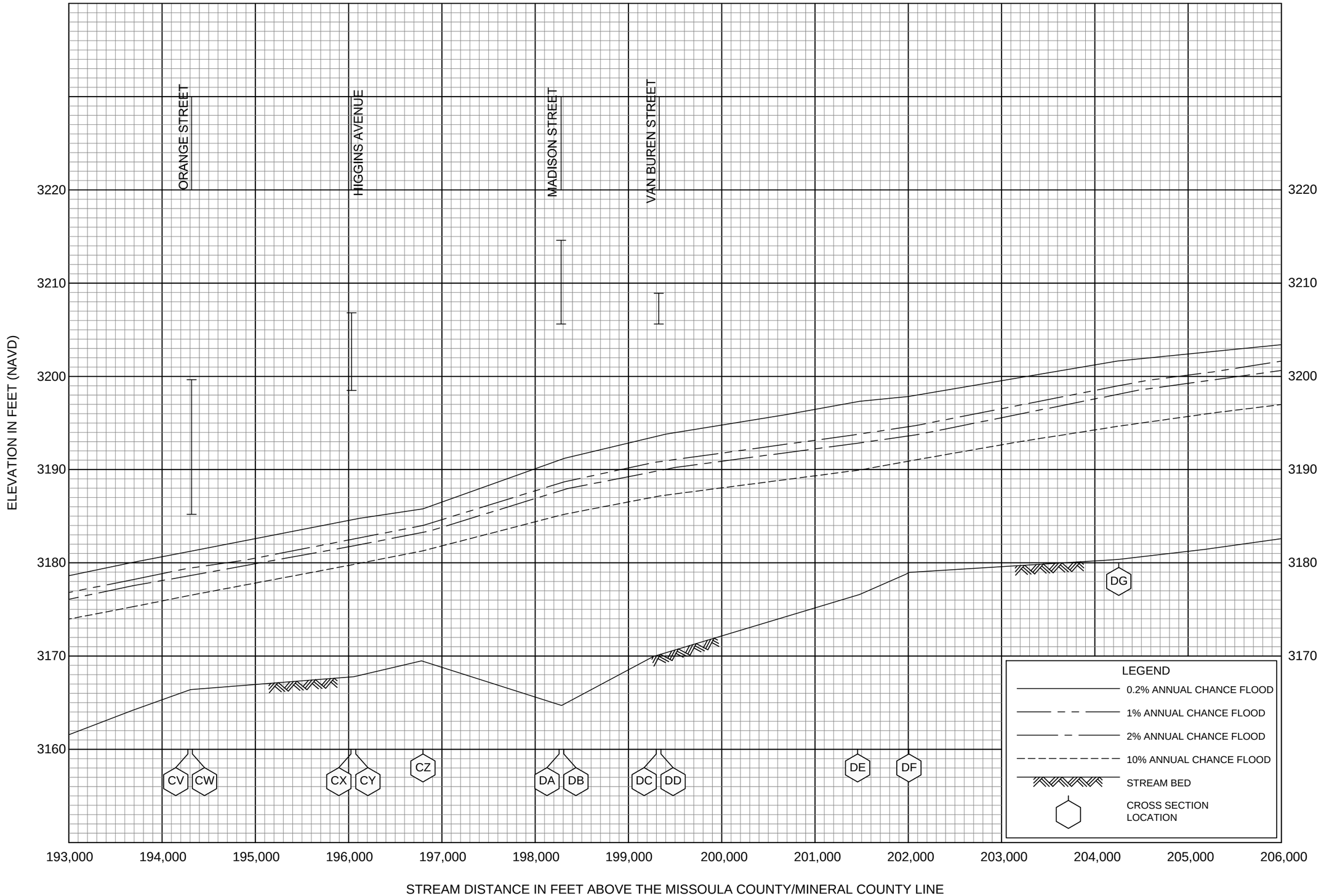

FLOOD PROFILES

CLARK FORK

FEDERAL EMERGENCY MANAGEMENT AGENCY

MISSOULA COUNTY, MT

AND INCORPORATED AREAS

027P

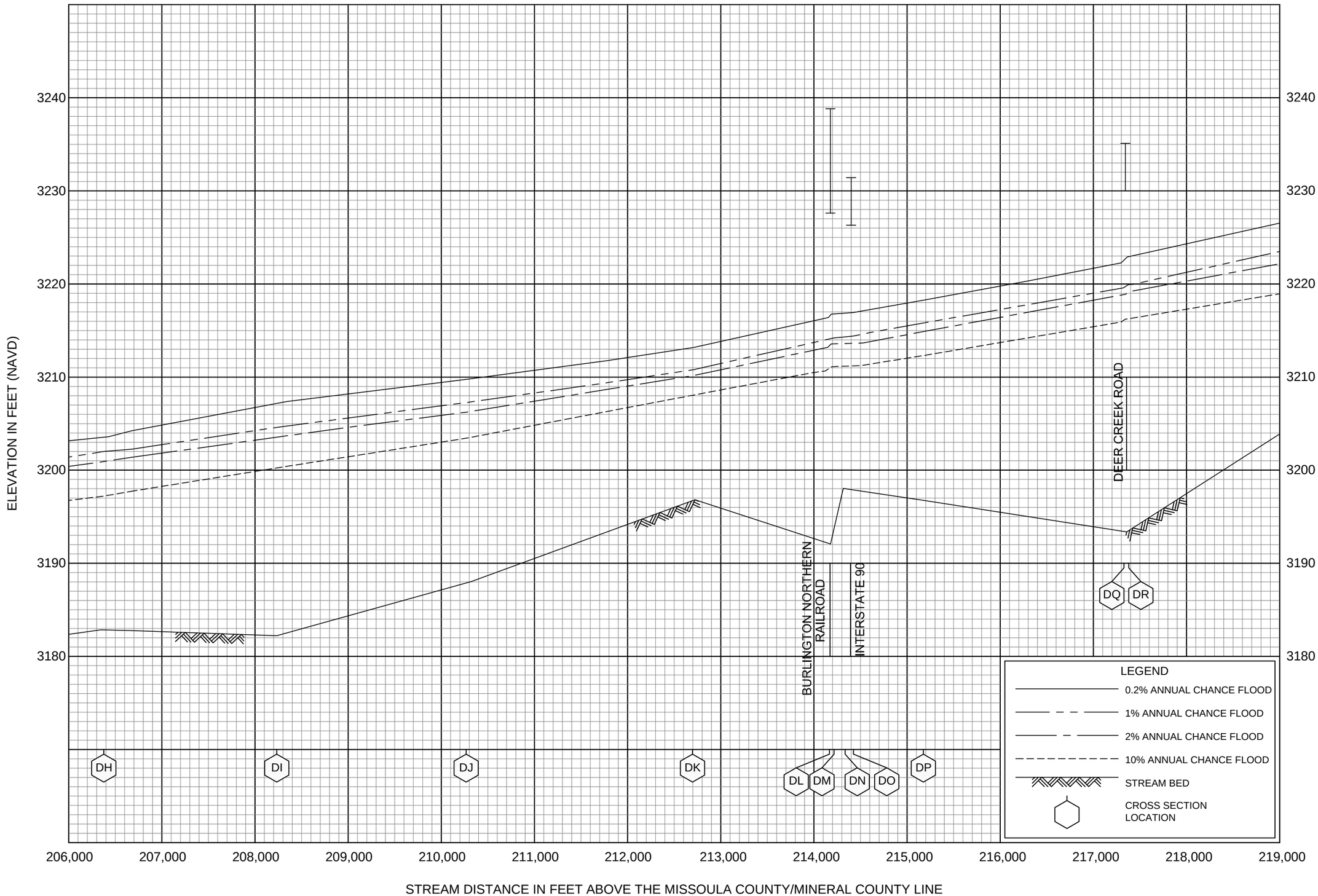

FLOOD PROFILES

CLARK FORK

FEDERAL EMERGENCY MANAGEMENT AGENCY

MISSOULA COUNTY, MT

AND INCORPORATED AREAS

028P

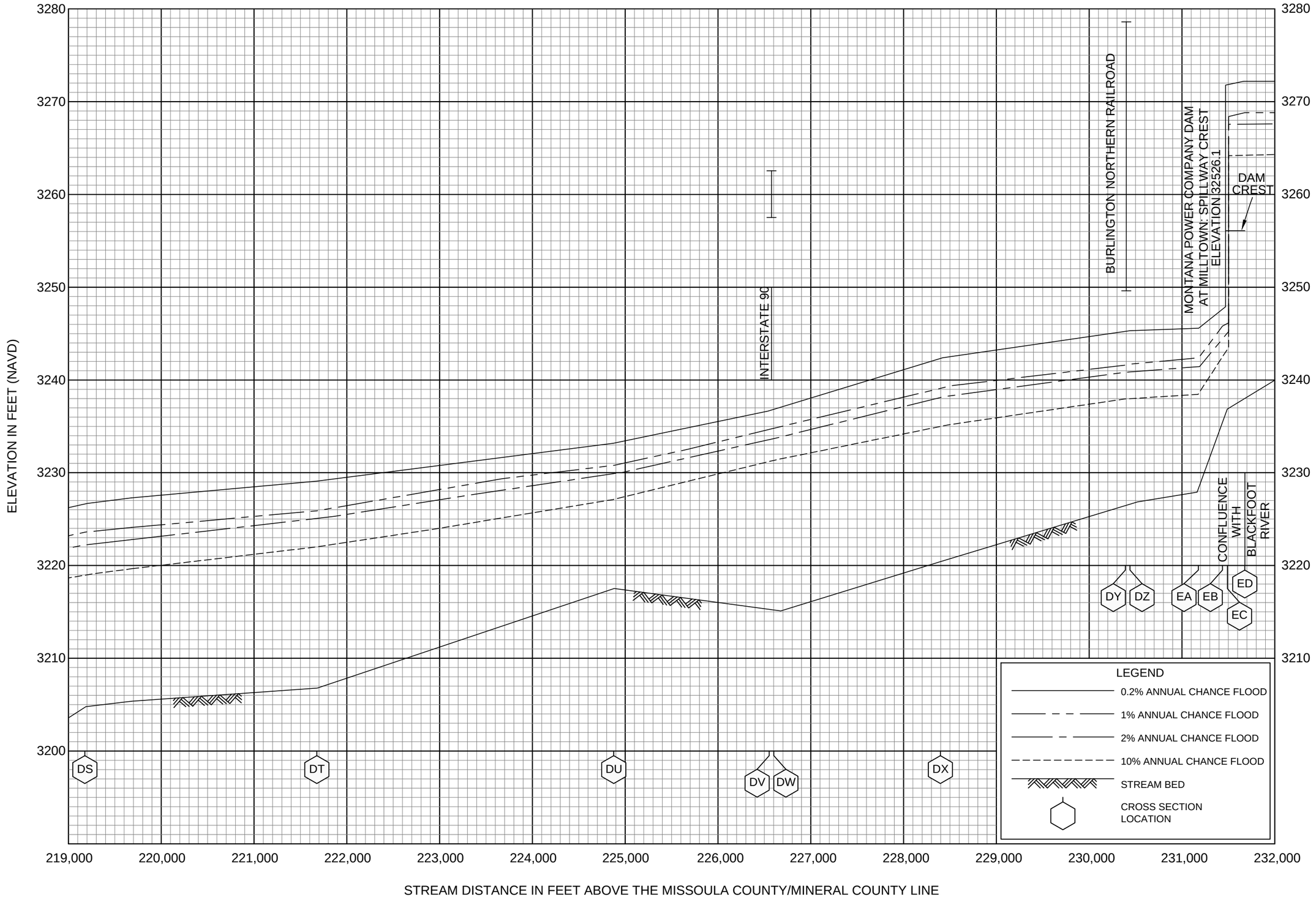

FLOOD PROFILES

CLARK FORK

FEDERAL EMERGENCY MANAGEMENT AGENCY

MISSOULA COUNTY, MT

AND INCORPORATED AREAS

029P

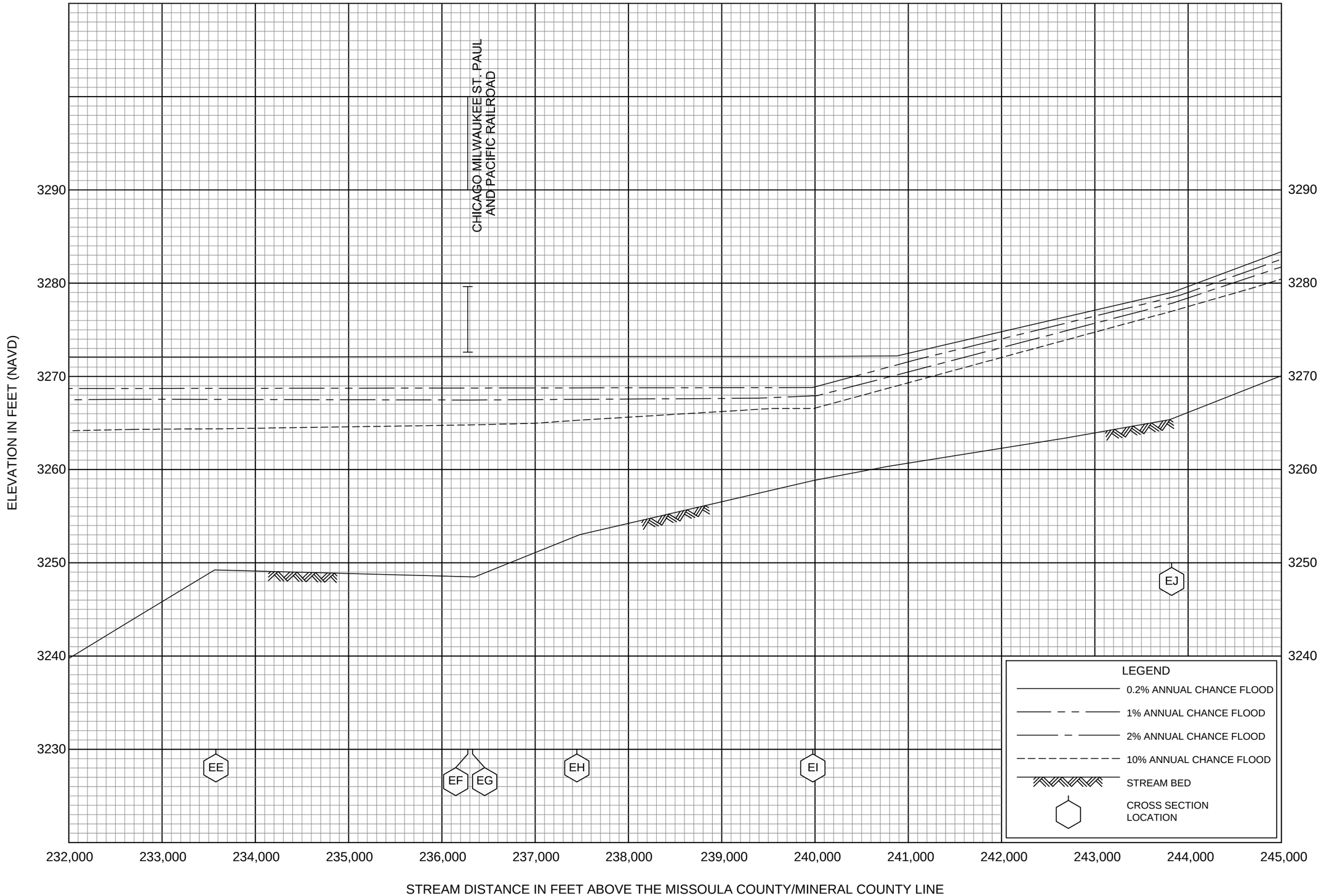

FLOOD PROFILES

CLARK FORK

FEDERAL EMERGENCY MANAGEMENT AGENCY

MISSOULA COUNTY, MT

AND INCORPORATED AREAS

030P

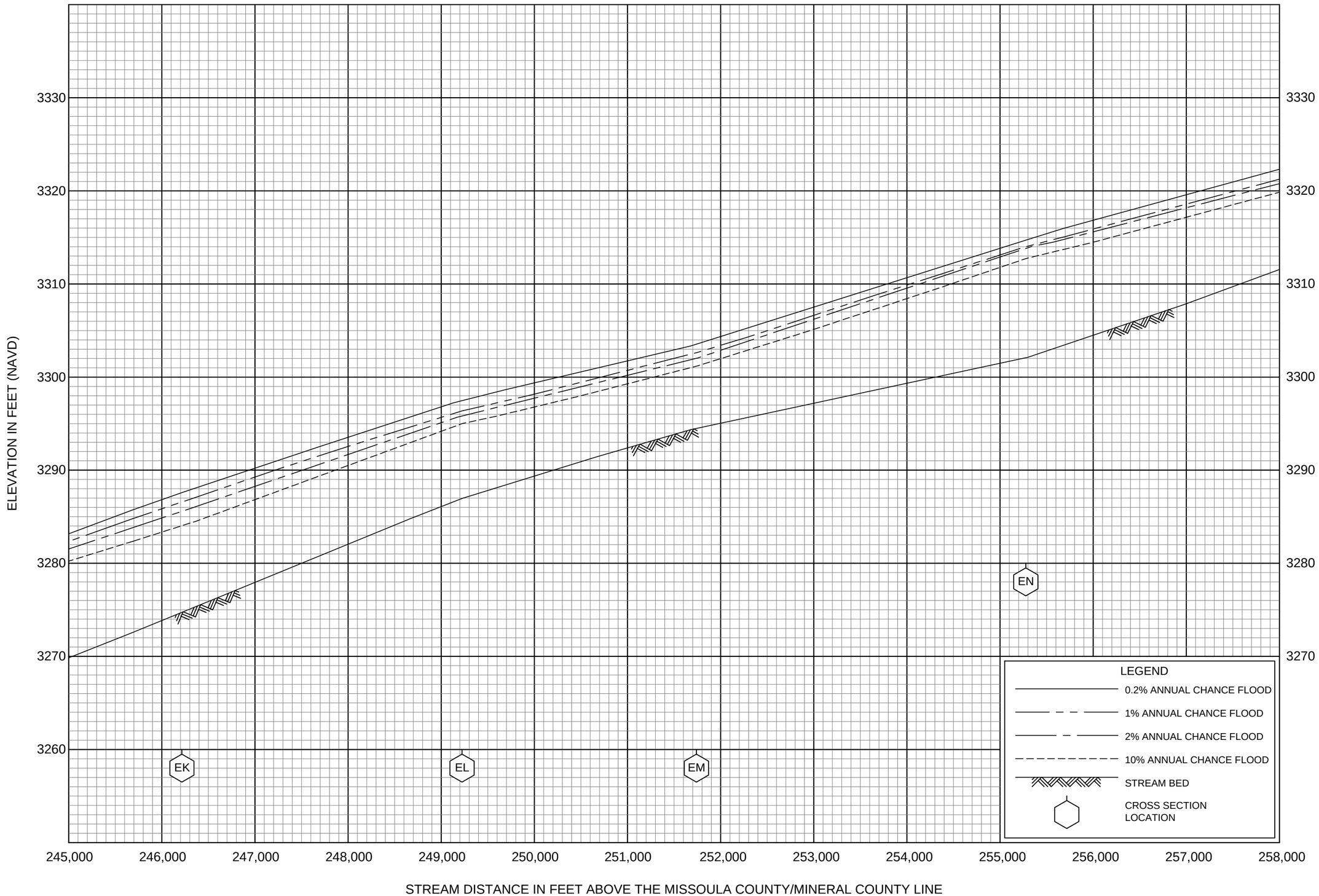

FLOOD PROFILES

CLARK FORK

FEDERAL EMERGENCY MANAGEMENT AGENCY

MISSOULA COUNTY, MT

AND INCORPORATED AREAS

031P

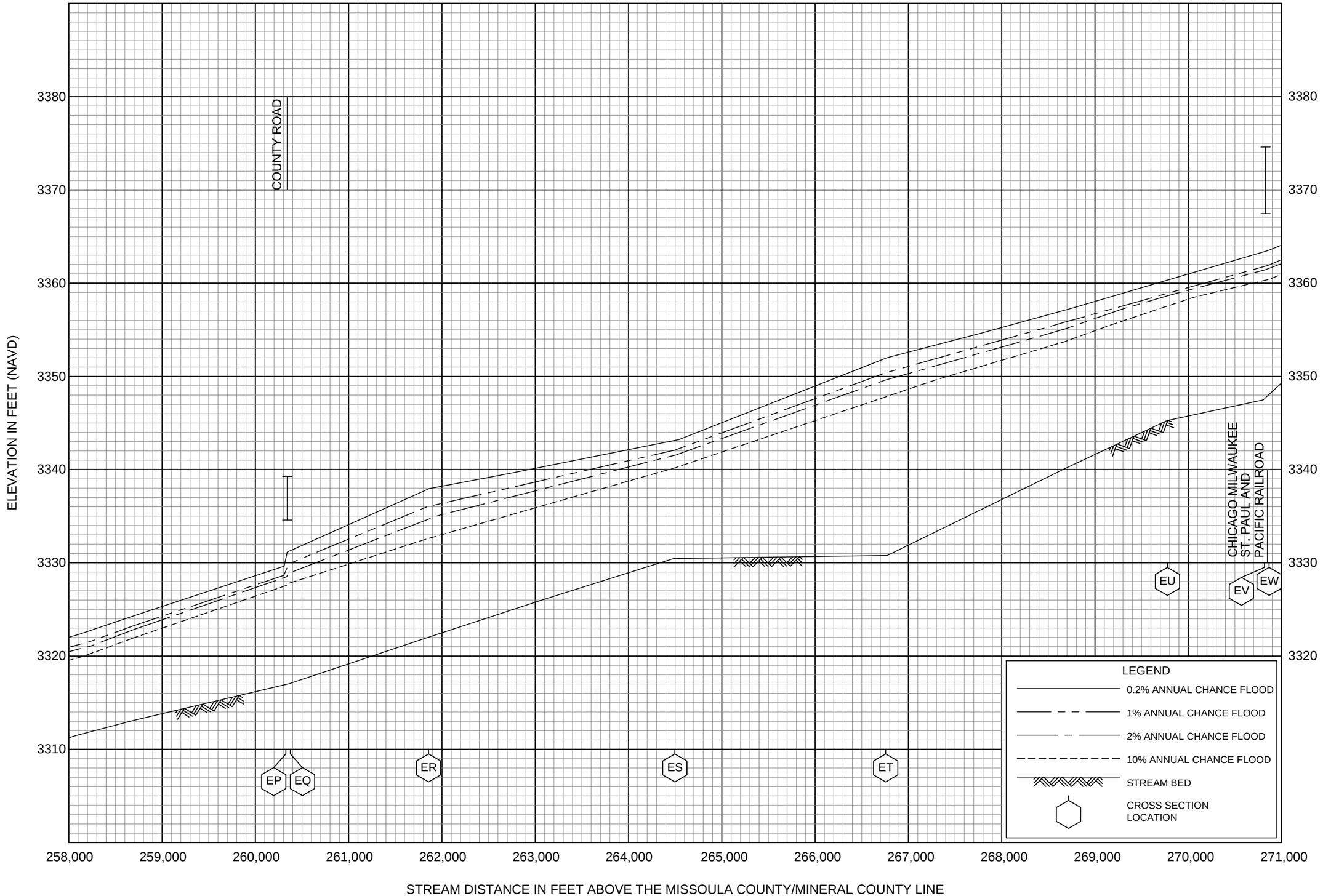

FLOOD PROFILES

CLARK FORK

FEDERAL EMERGENCY MANAGEMENT AGENCY

MISSOULA COUNTY, MT

AND INCORPORATED AREAS

032P

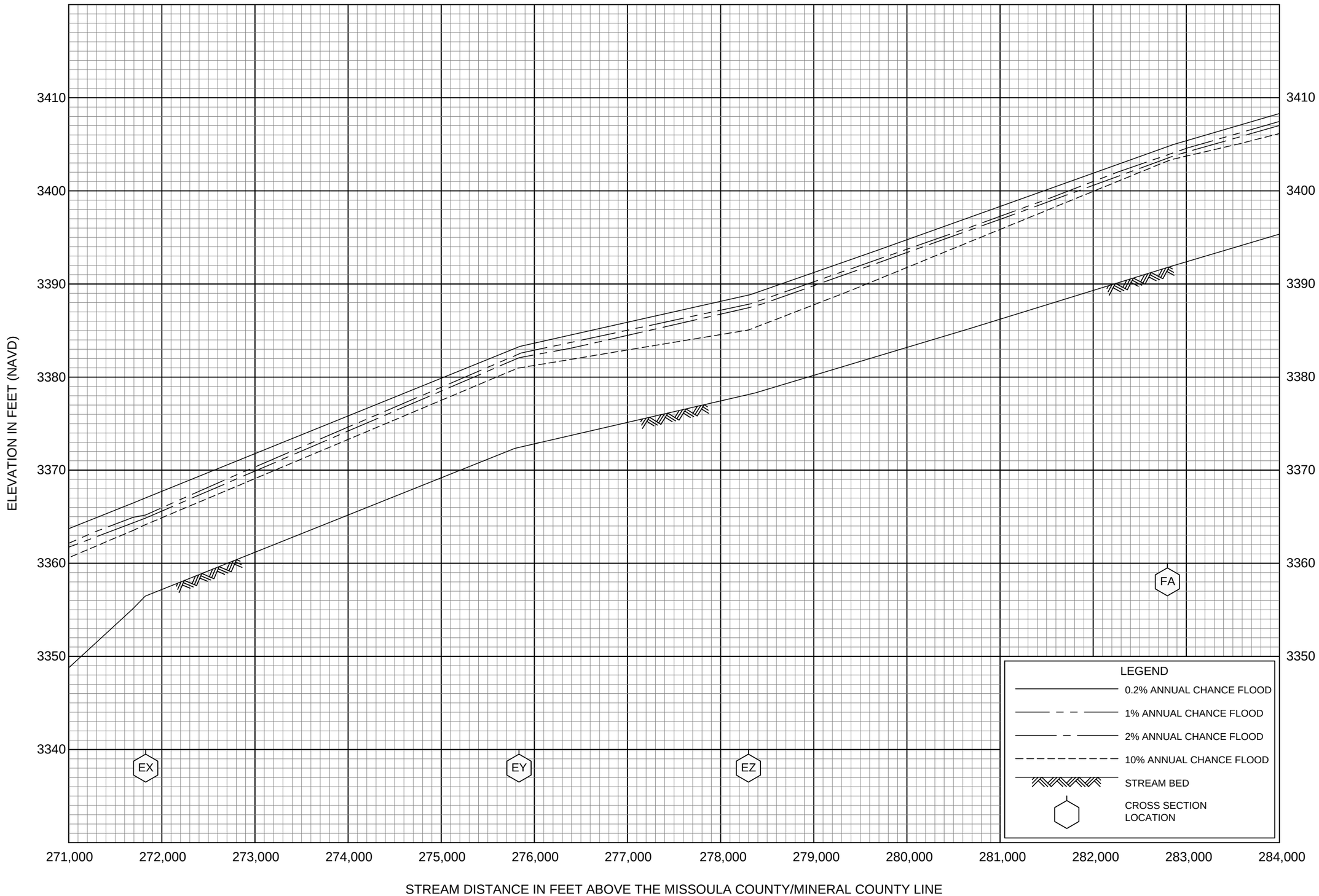

FLOOD PROFILES

CLARK FORK

FEDERAL EMERGENCY MANAGEMENT AGENCY

MISSOULA COUNTY, MT

AND INCORPORATED AREAS

033P

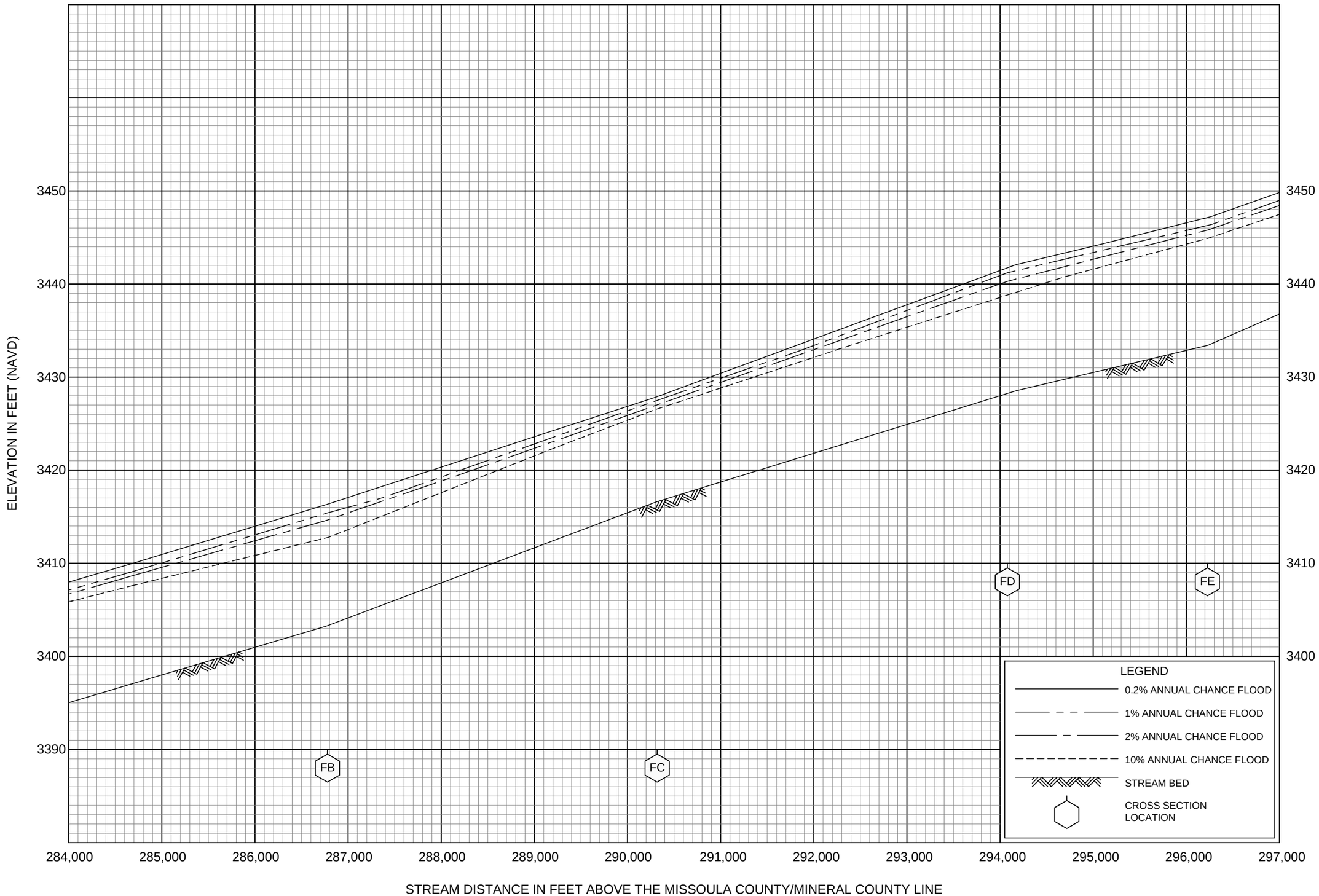

FLOOD PROFILES

CLARK FORK

FEDERAL EMERGENCY MANAGEMENT AGENCY

MISSOULA COUNTY, MT

AND INCORPORATED AREAS

034P

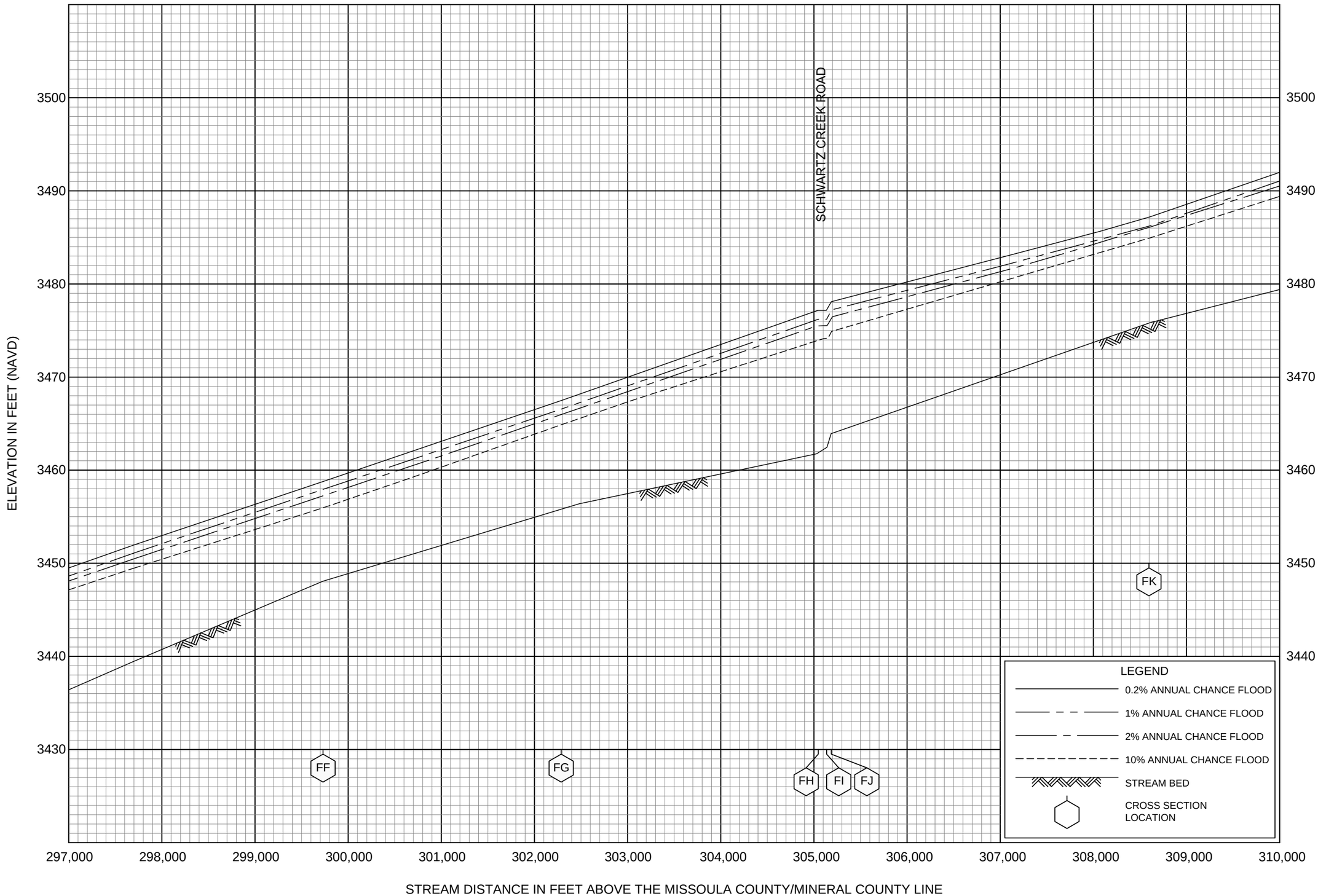

FLOOD PROFILES

CLARK FORK

FEDERAL EMERGENCY MANAGEMENT AGENCY

MISSOULA COUNTY, MT

AND INCORPORATED AREAS

035P

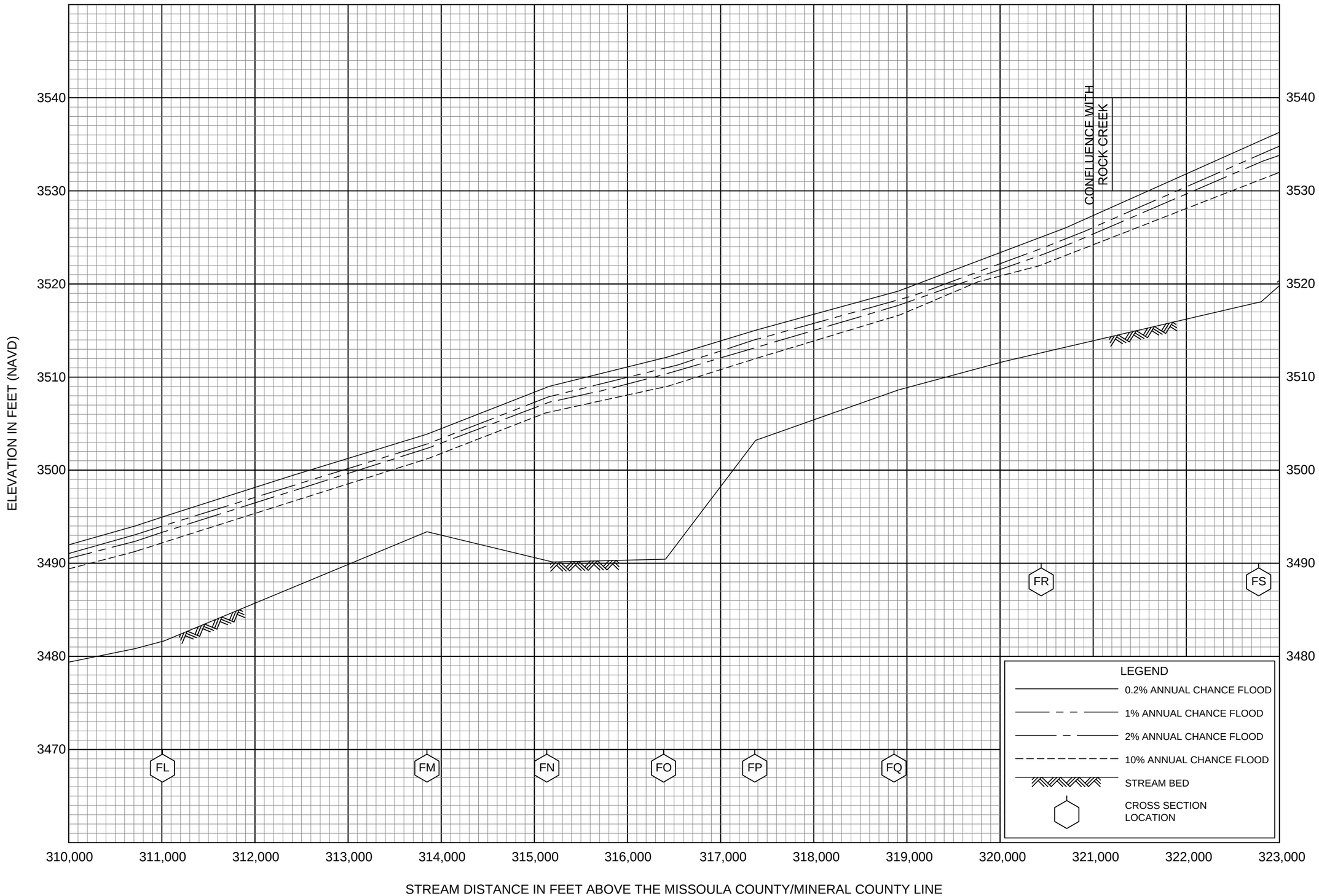

FLOOD PROFILES

CLARK FORK

FEDERAL EMERGENCY MANAGEMENT AGENCY

MISSOULA COUNTY, MT

AND INCORPORATED AREAS

036P

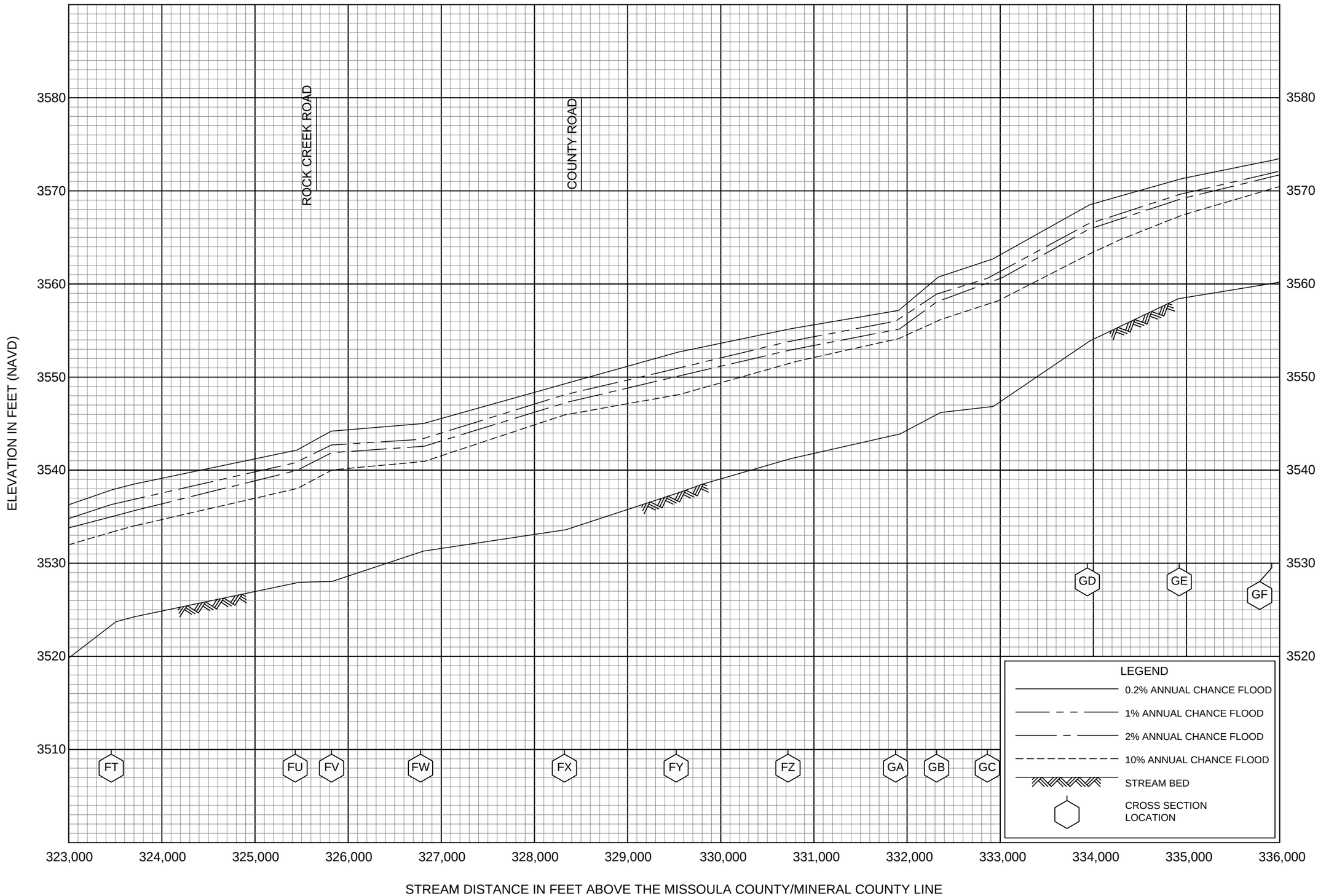

FLOOD PROFILES

CLARK FORK

FEDERAL EMERGENCY MANAGEMENT AGENCY

MISSOULA COUNTY, MT

AND INCORPORATED AREAS

037P

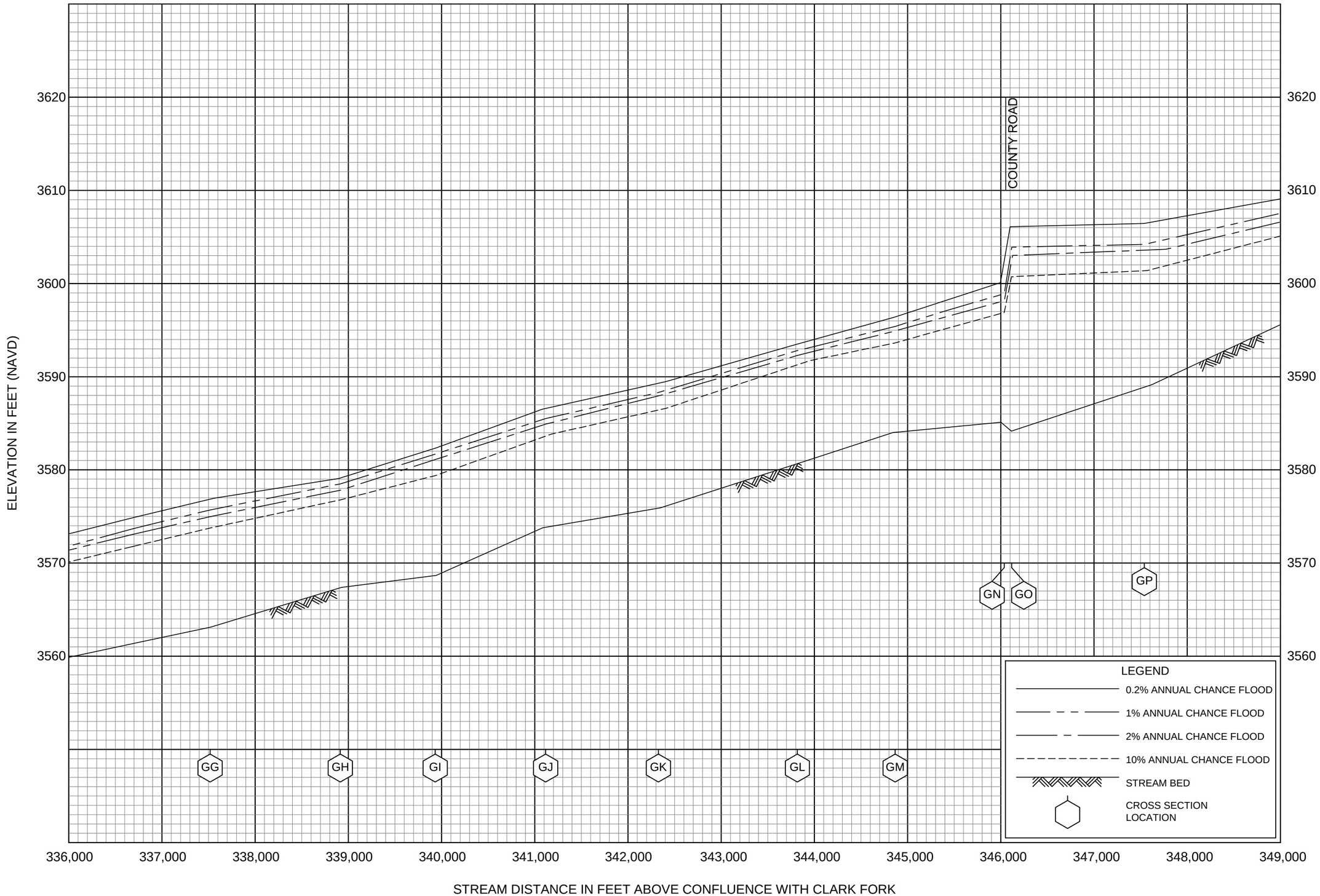

FLOOD PROFILES

CLARK FORK

FEDERAL EMERGENCY MANAGEMENT AGENCY

MISSOULA COUNTY, MT

AND INCORPORATED AREAS

038P

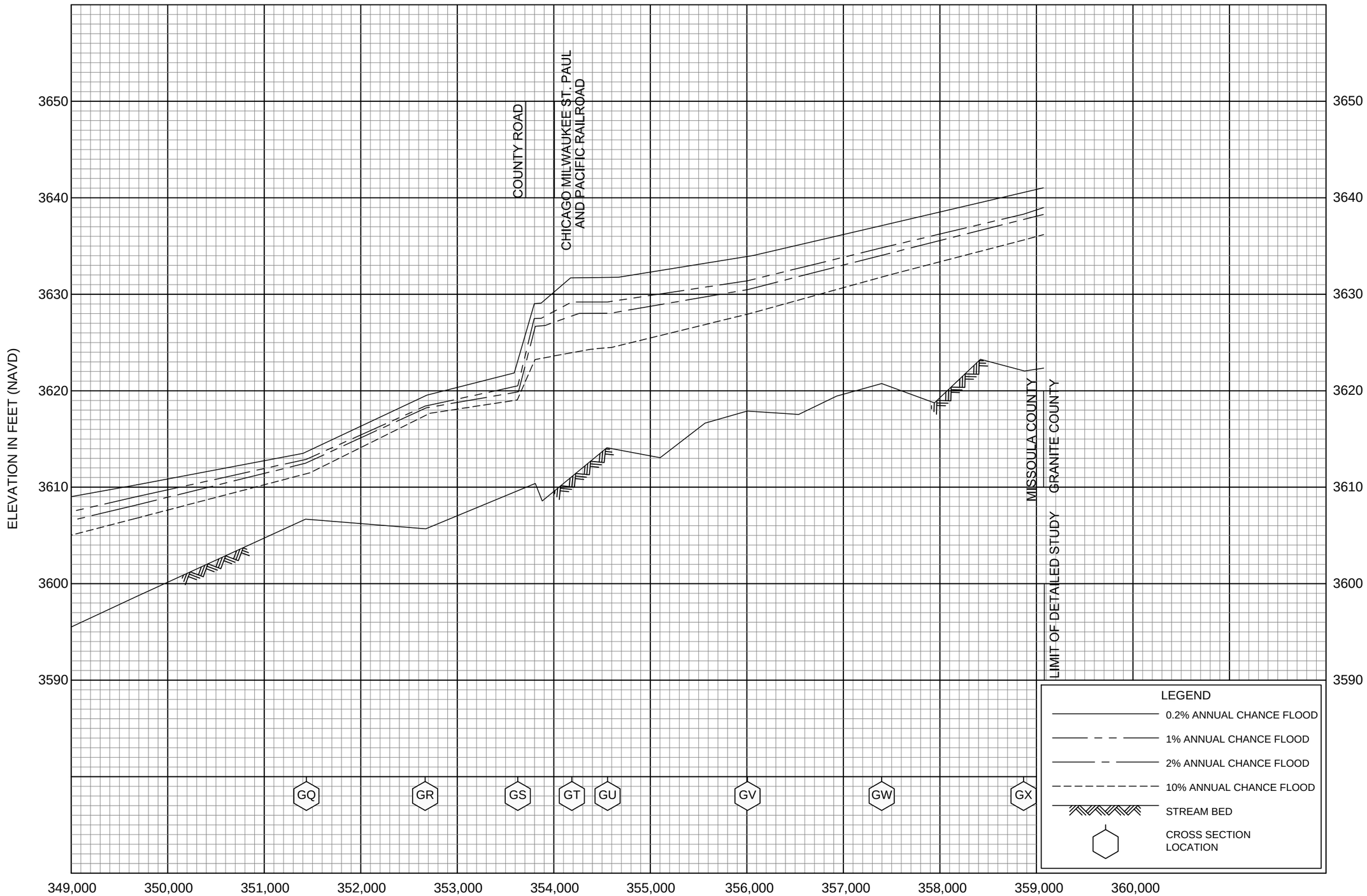

FLOOD PROFILES

CLARK FORK

FEDERAL EMERGENCY MANAGEMENT AGENCY

MISSOULA COUNTY, MT

AND INCORPORATED AREAS

039P

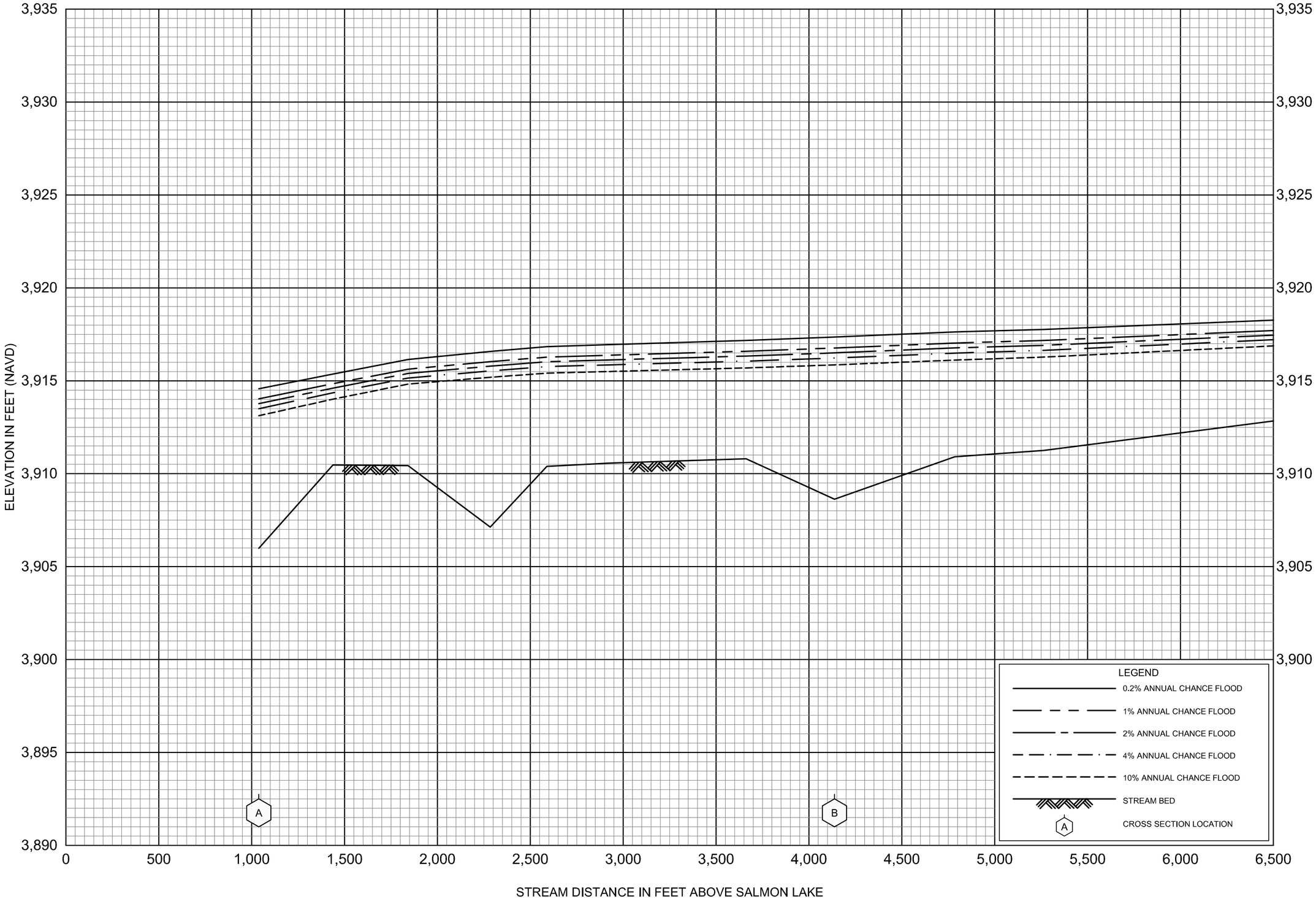

FLOOD PROFILES

CLEARWATER RIVER

FEDERAL EMERGENCY MANAGEMENT AGENCY

MISSOULA, MT

AND INCORPORATED AREAS

040P

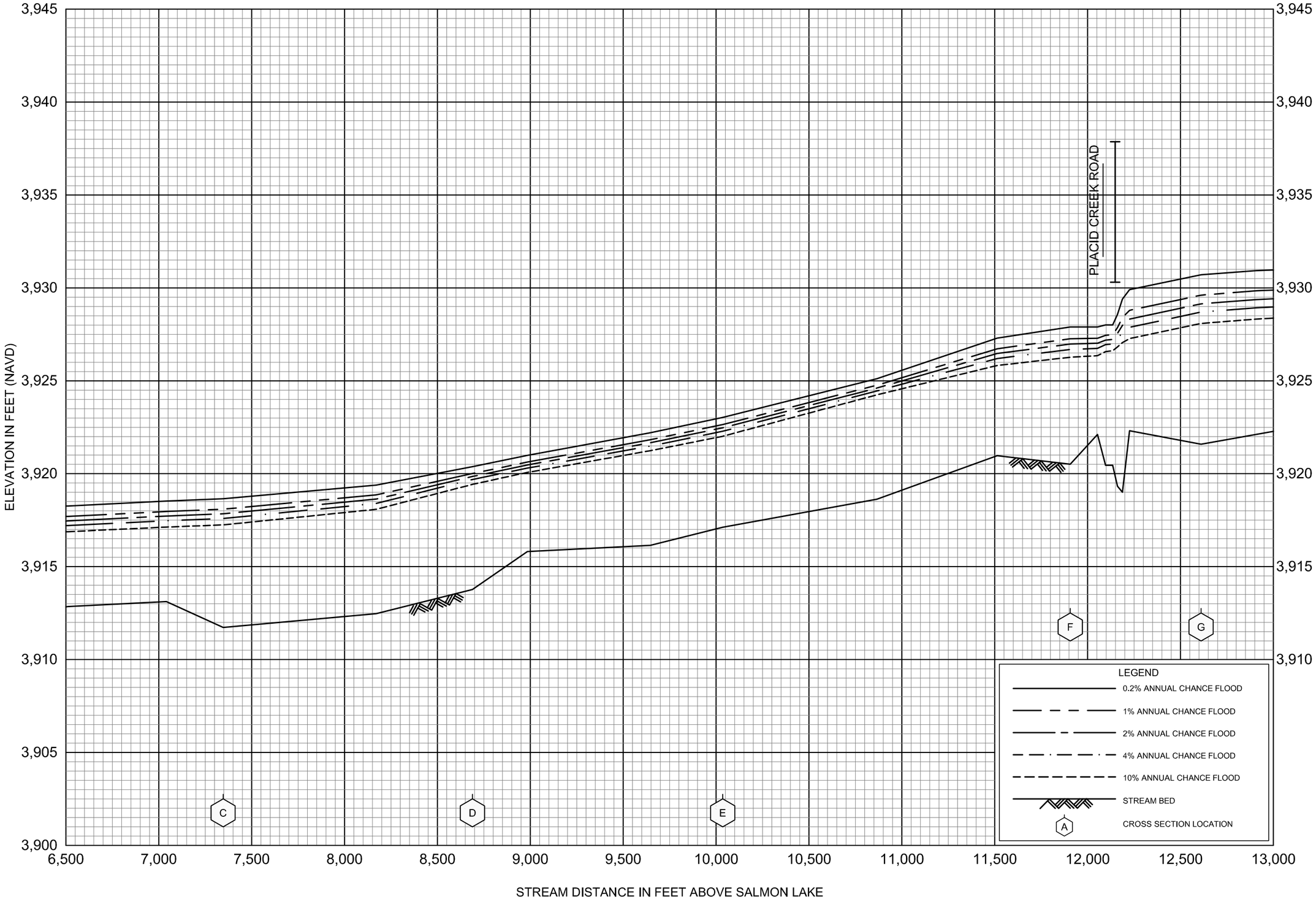

FLOOD PROFILES

CLEARWATER RIVER

FEDERAL EMERGENCY MANAGEMENT AGENCY

MISSOULA, MT

AND INCORPORATED AREAS

041P

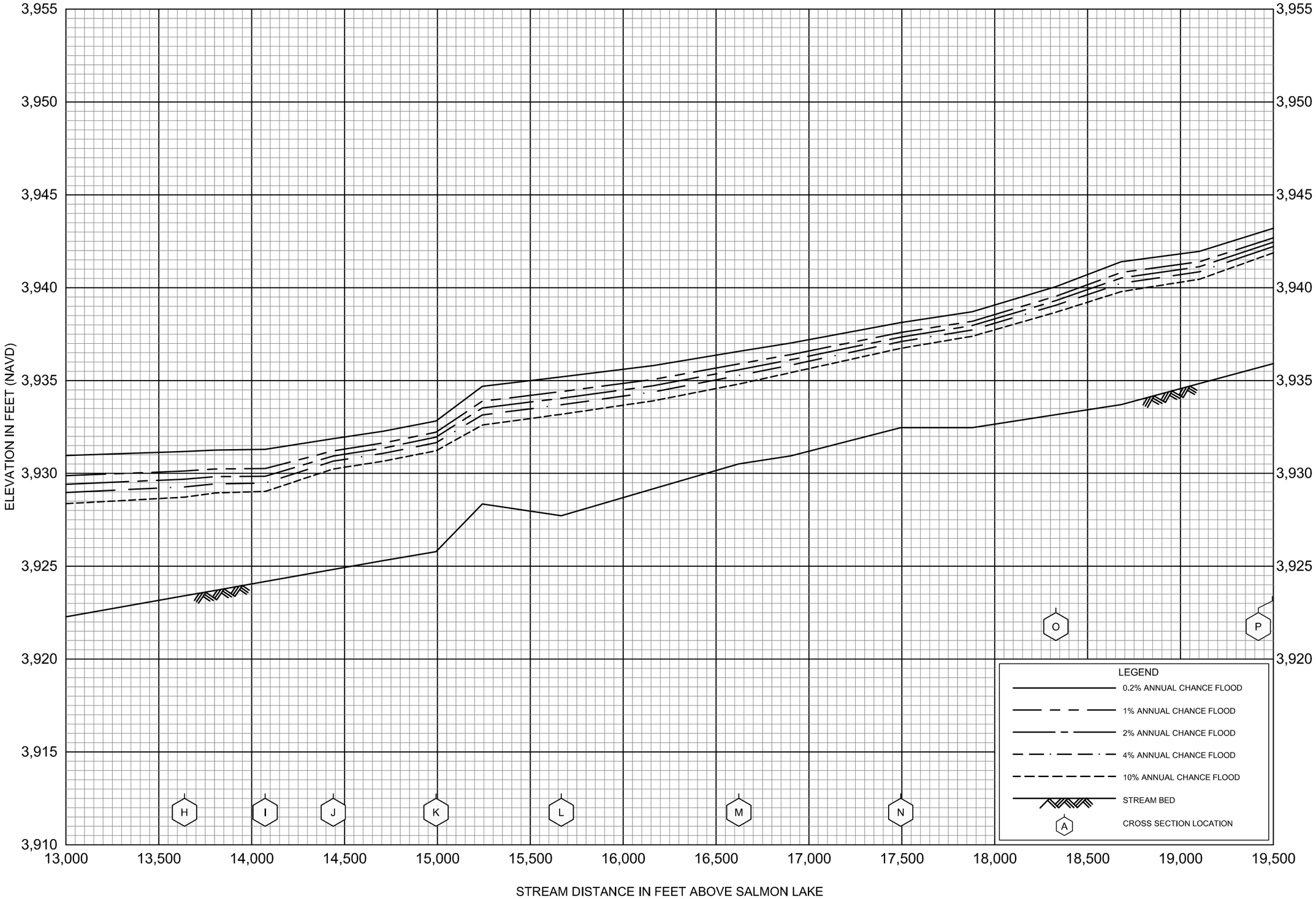

FLOOD PROFILES

CLEARWATER RIVER

FEDERAL EMERGENCY MANAGEMENT AGENCY

MISSOULA, MT

AND INCORPORATED AREAS

042P

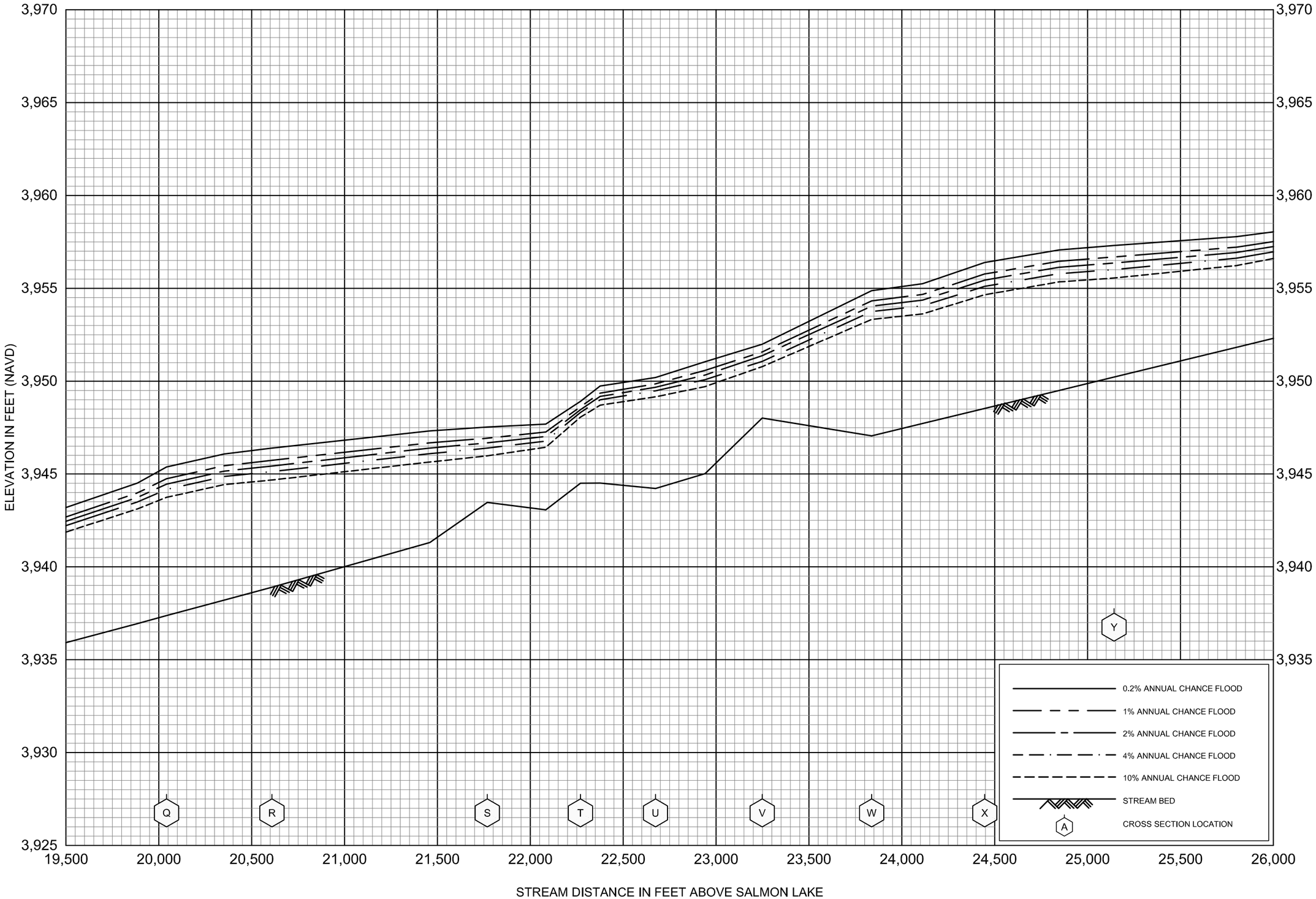

FLOOD PROFILES

CLEARWATER RIVER

FEDERAL EMERGENCY MANAGEMENT AGENCY

MISSOULA, MT

AND INCORPORATED AREAS

043P

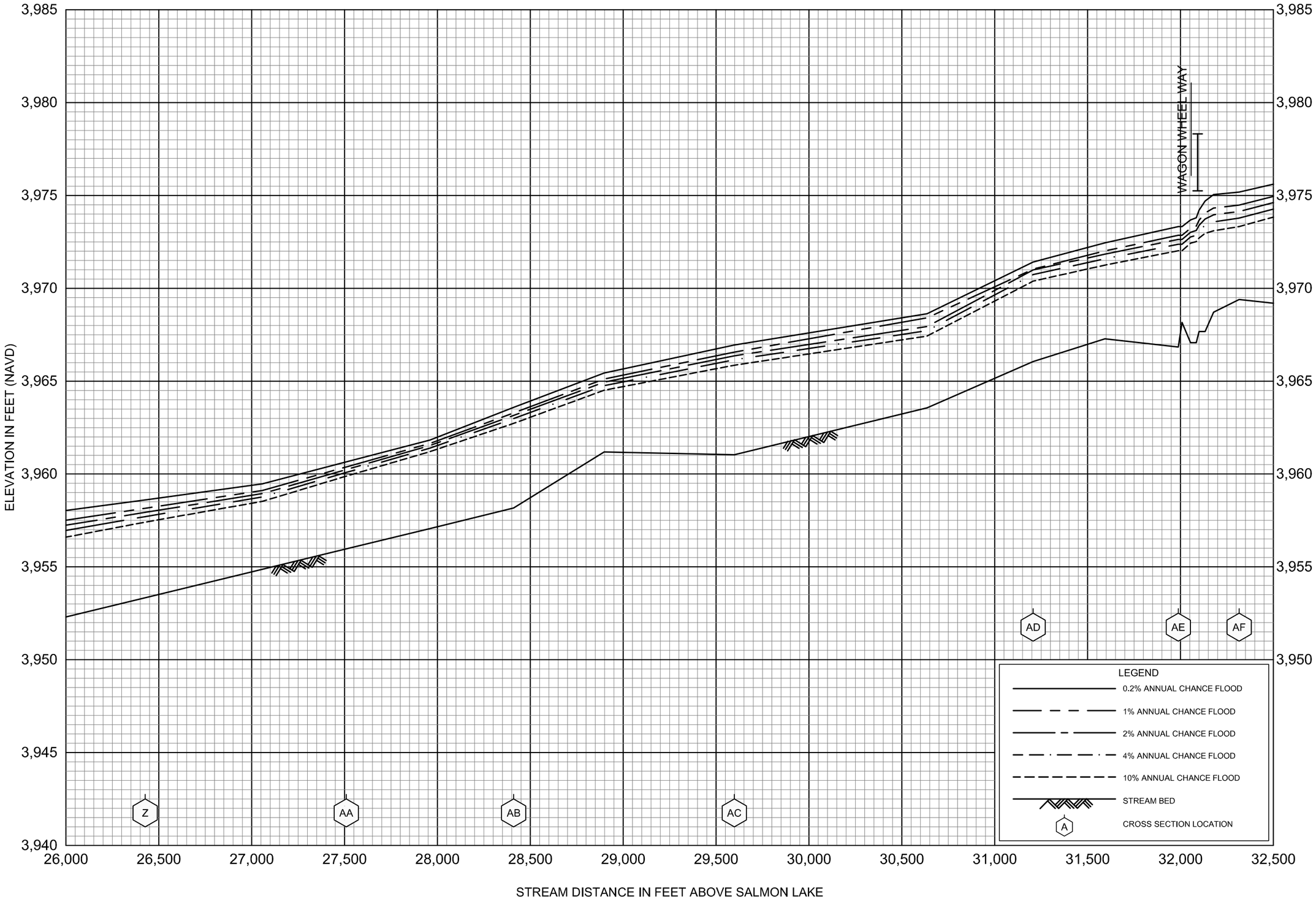

FLOOD PROFILES

CLEARWATER RIVER

FEDERAL EMERGENCY MANAGEMENT AGENCY

MISSOULA, MT

AND INCORPORATED AREAS

044P

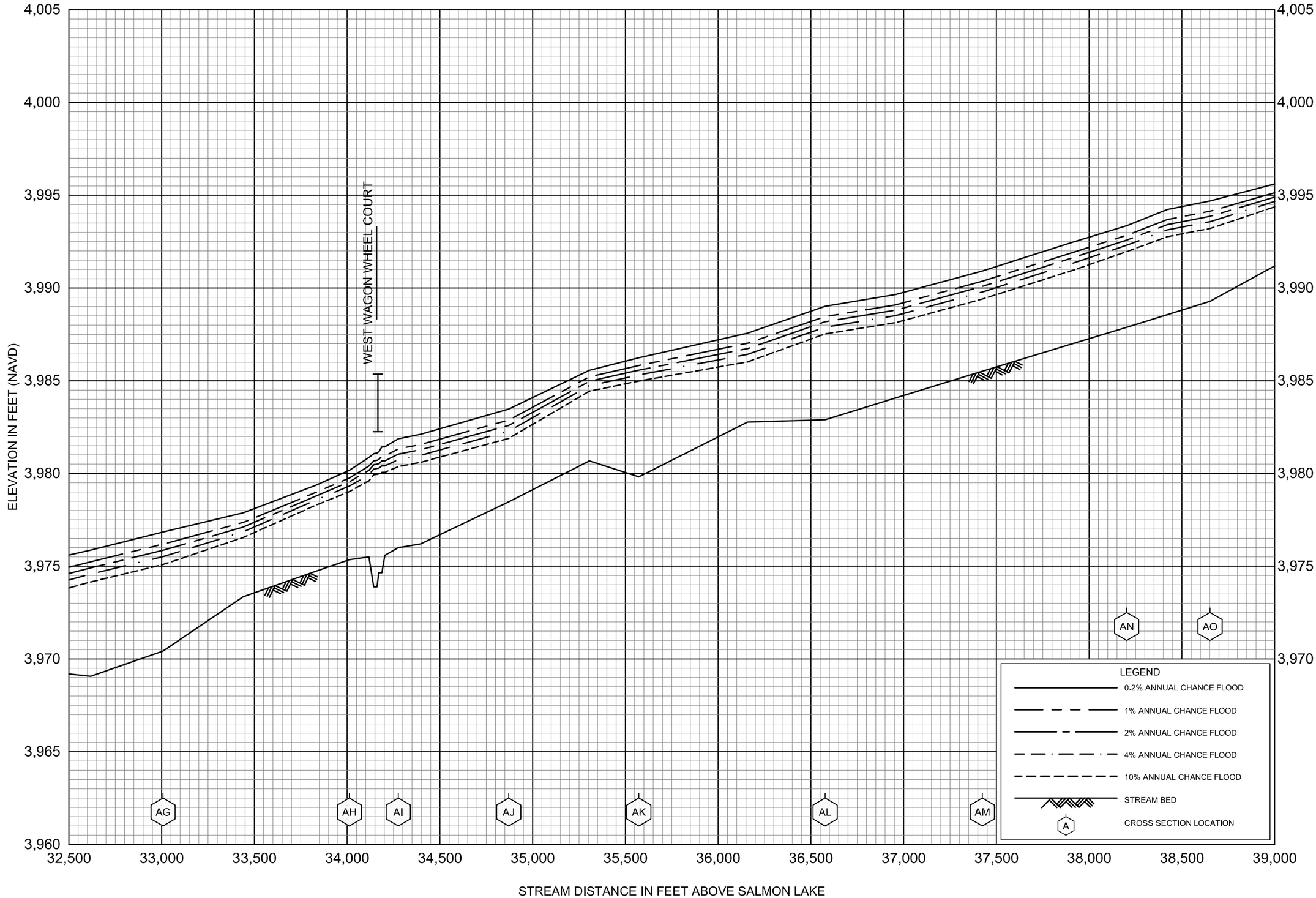

FLOOD PROFILES

CLEARWATER RIVER

FEDERAL EMERGENCY MANAGEMENT AGENCY

MISSOULA, MT

AND INCORPORATED AREAS

045P

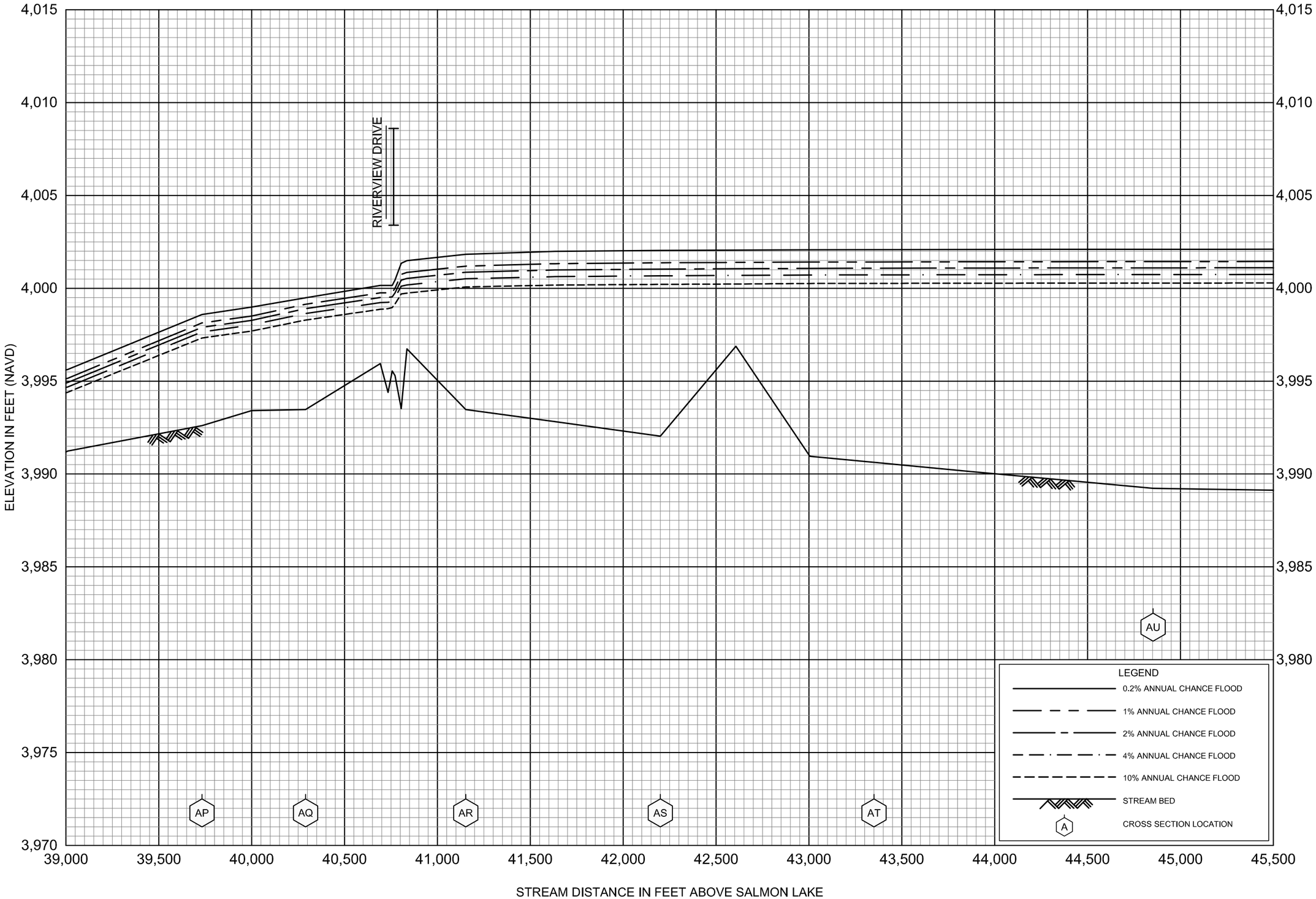

FLOOD PROFILES

CLEARWATER RIVER

FEDERAL EMERGENCY MANAGEMENT AGENCY

MISSOULA, MT

AND INCORPORATED AREAS

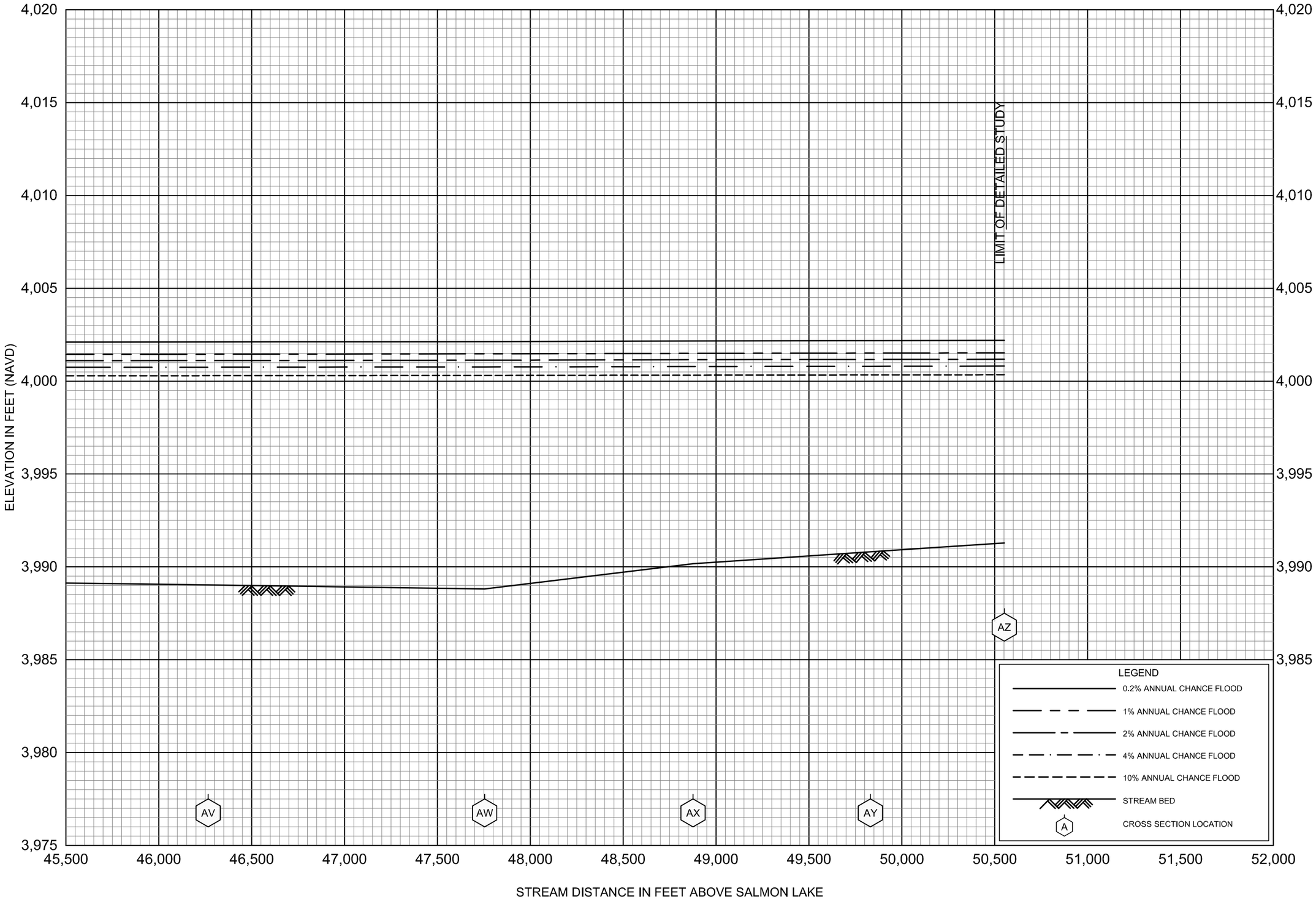

FLOOD PROFILES

CLEARWATER RIVER

FEDERAL EMERGENCY MANAGEMENT AGENCY

MISSOULA, MT

AND INCORPORATED AREAS

047P

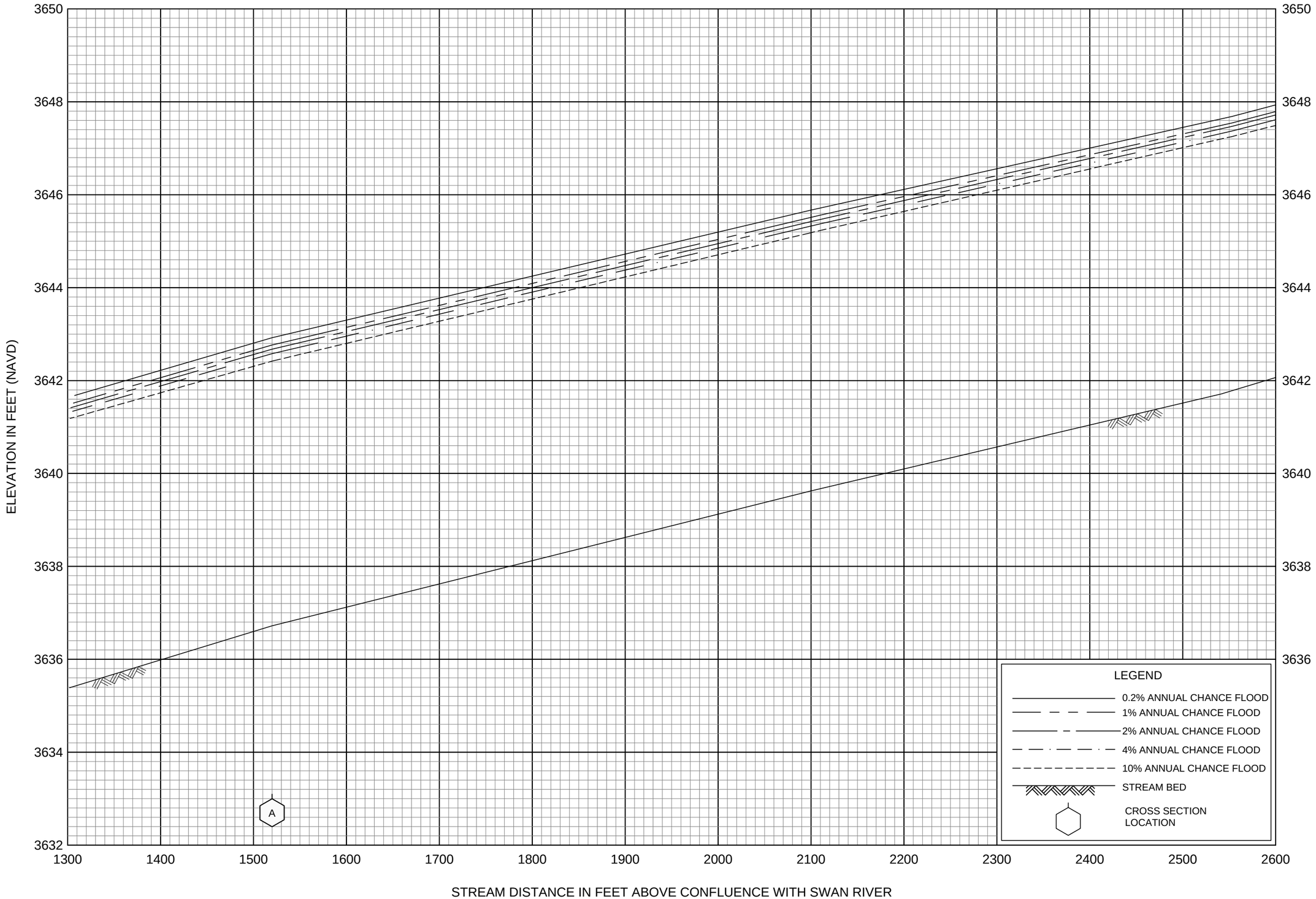

FLOOD PROFILES

DS GLACIER SPLIT

FEDERAL EMERGENCY MANAGEMENT AGENCY

MISSOULA COUNTY, MT

AND INCORPORATED COMMUNITIES

048P

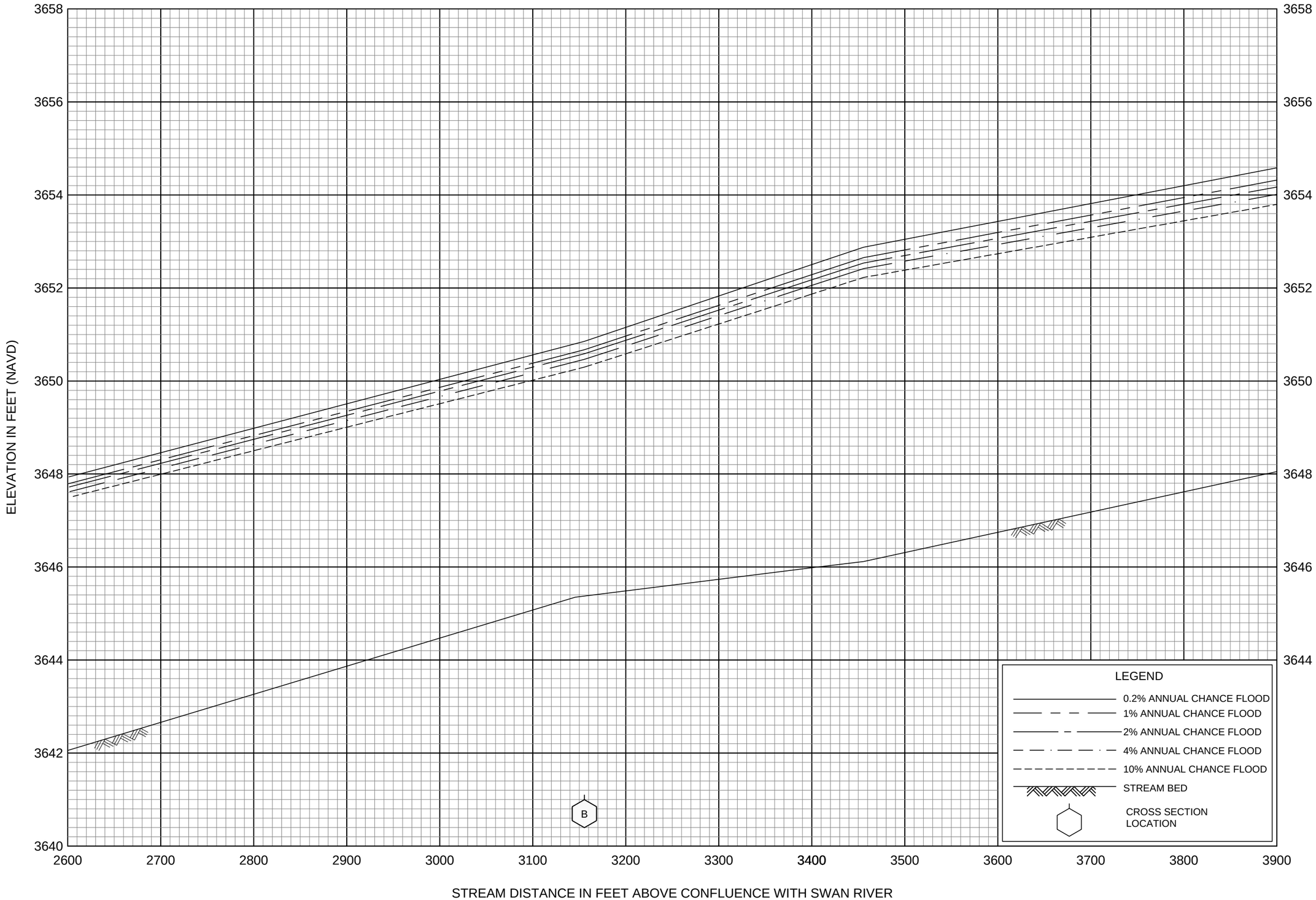

FLOOD PROFILES

DS GLACIER SPLIT

FEDERAL EMERGENCY MANAGEMENT AGENCY

MISSOULA COUNTY, MT

AND INCORPORATED COMMUNITIES

049P

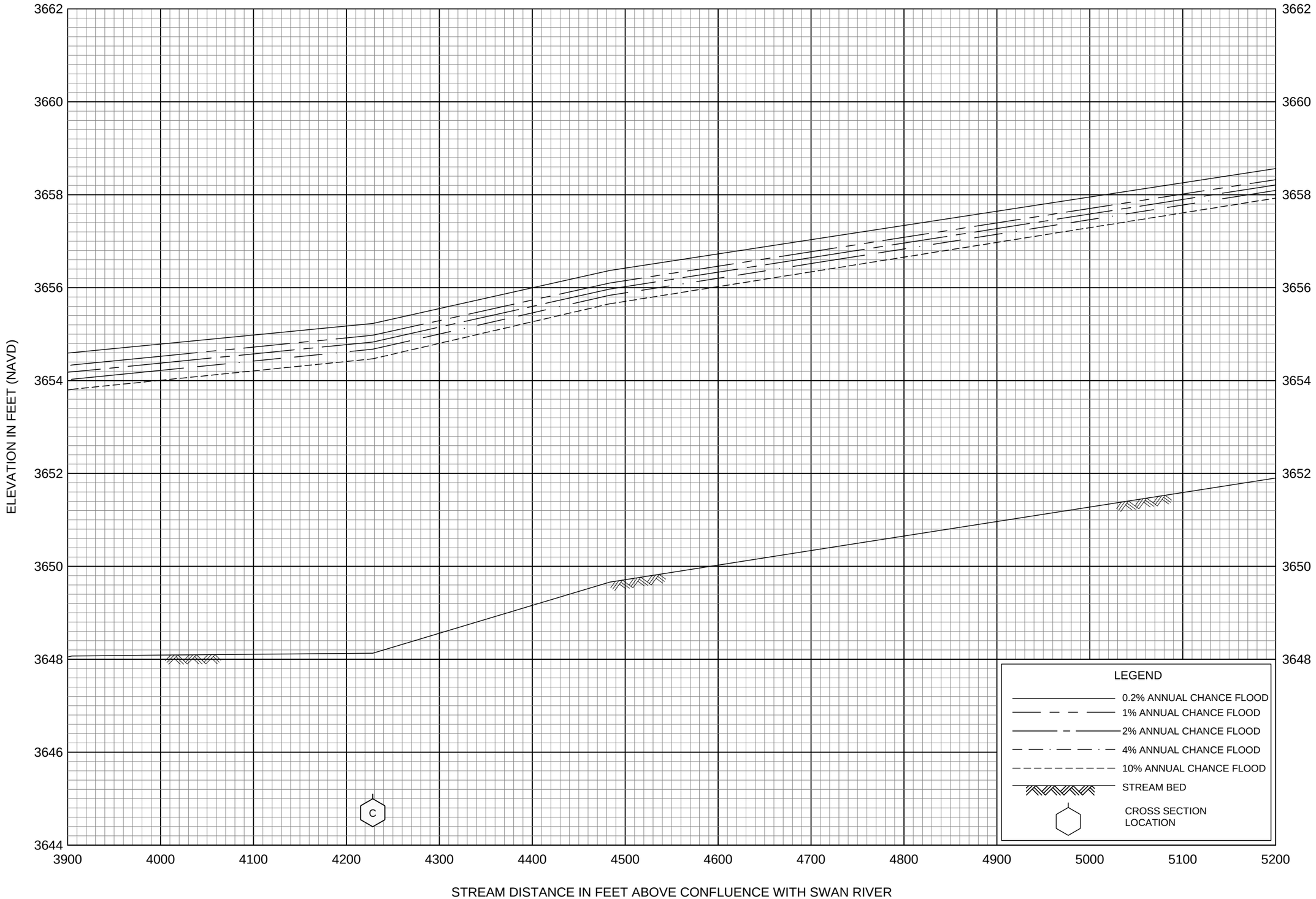

FLOOD PROFILES

DS GLACIER SPLIT

FEDERAL EMERGENCY MANAGEMENT AGENCY

MISSOULA COUNTY, MT

AND INCORPORATED COMMUNITIES

050P

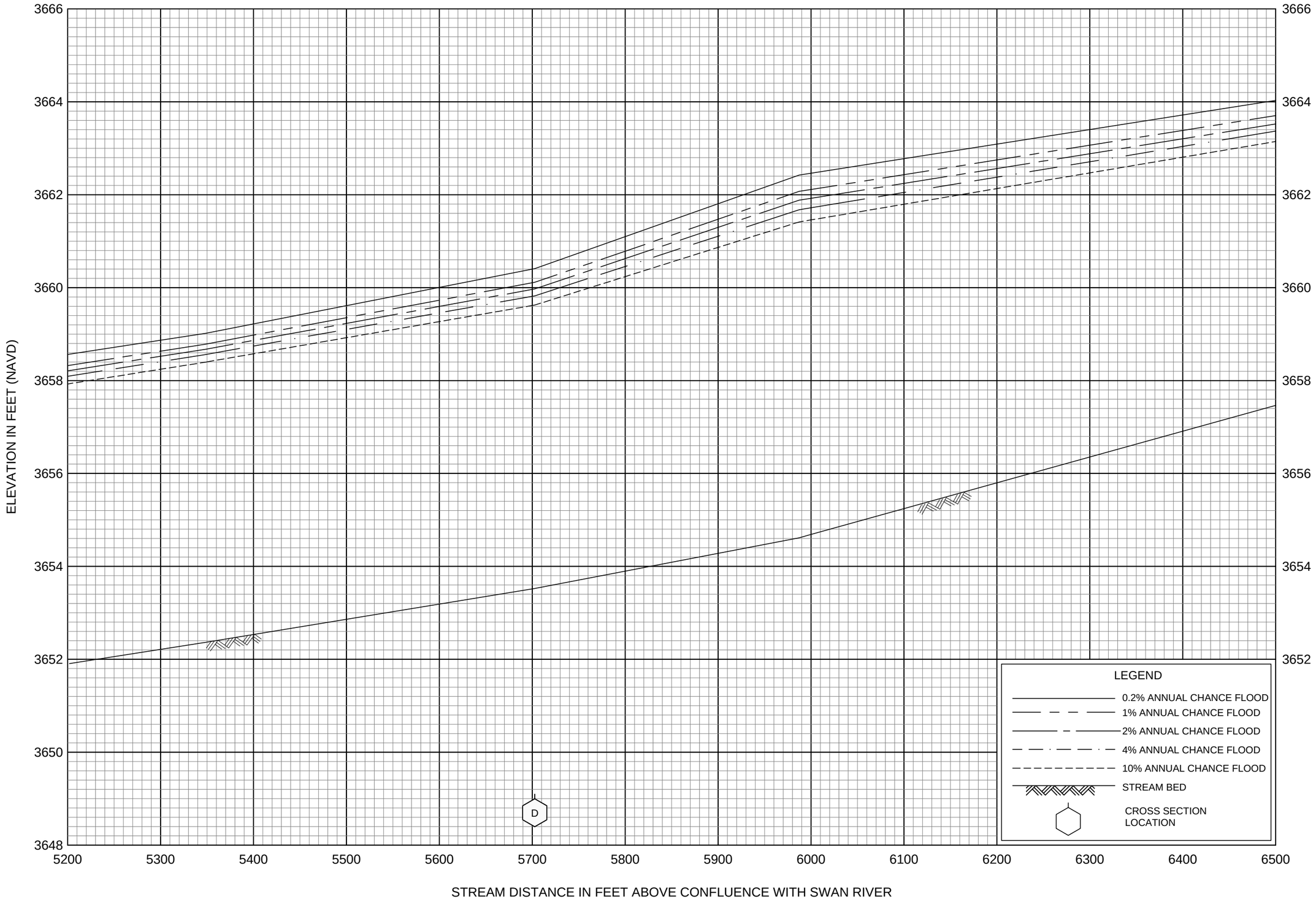

FLOOD PROFILES

DS GLACIER SPLIT

FEDERAL EMERGENCY MANAGEMENT AGENCY

MISSOULA COUNTY, MT

AND INCORPORATED COMMUNITIES

051P

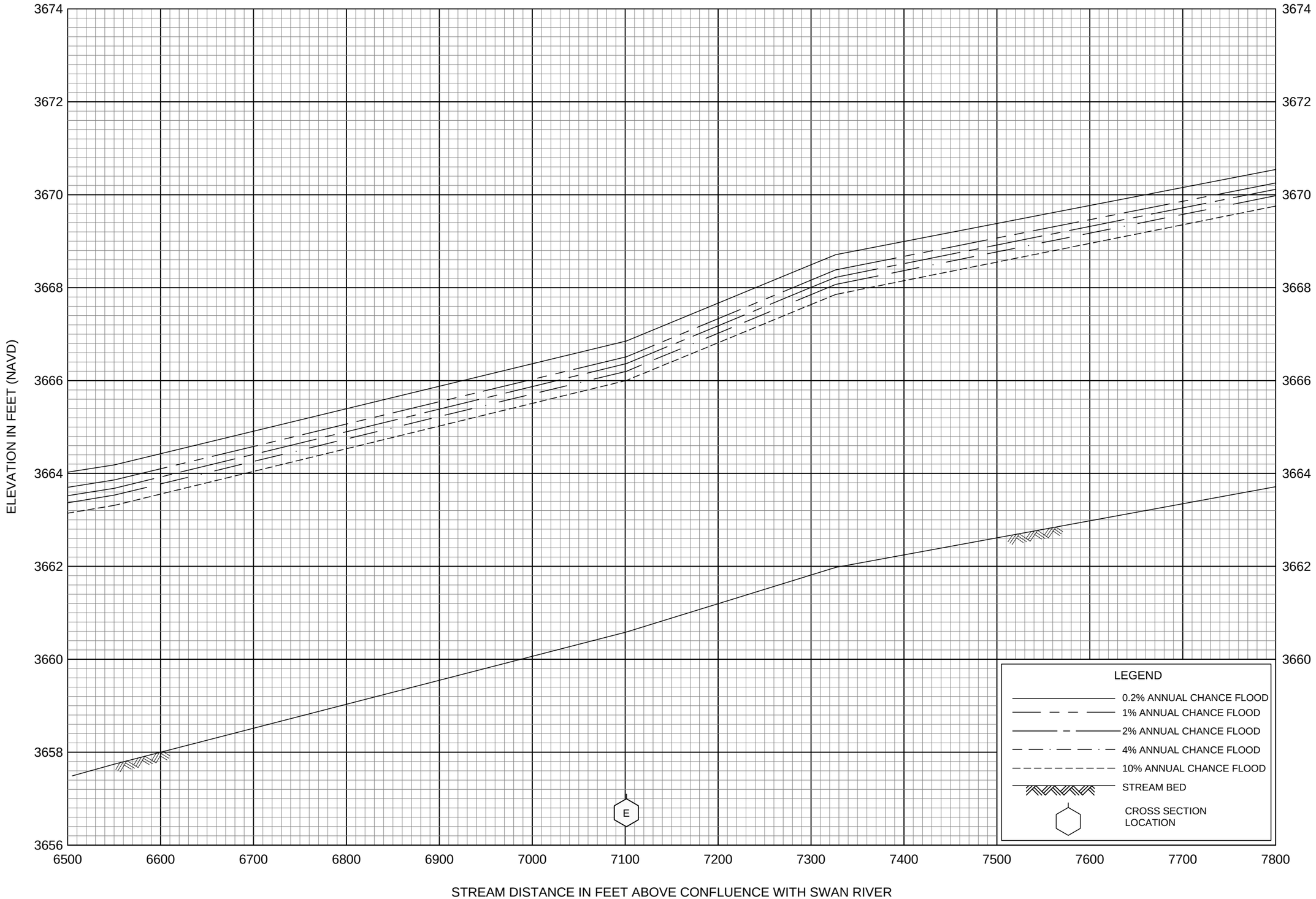

FLOOD PROFILES

DS GLACIER SPLIT

FEDERAL EMERGENCY MANAGEMENT AGENCY

MISSOULA COUNTY, MT

AND INCORPORATED COMMUNITIES

052P

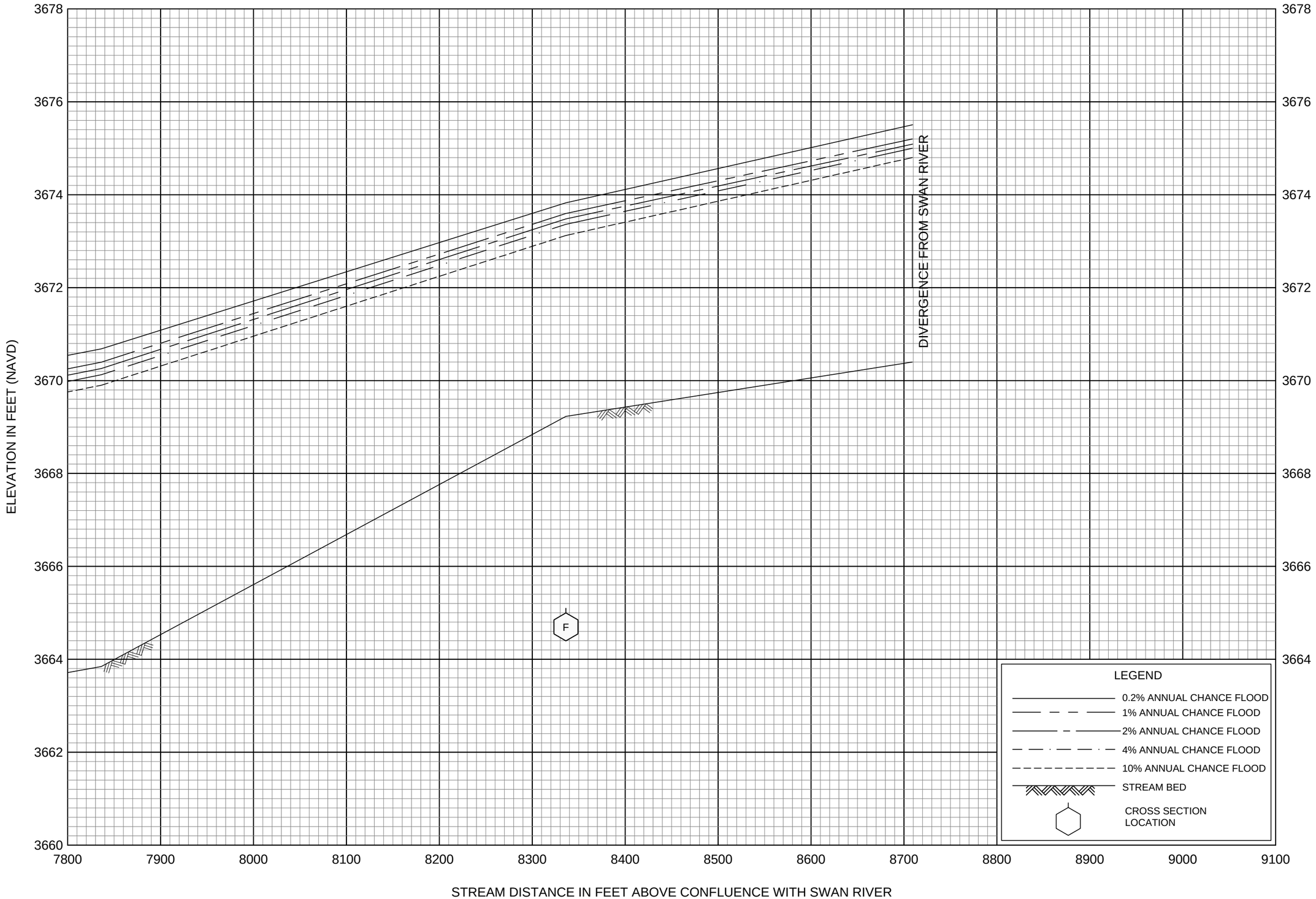

FLOOD PROFILES

DS GLACIER SPLIT

FEDERAL EMERGENCY MANAGEMENT AGENCY

MISSOULA COUNTY, MT

AND INCORPORATED COMMUNITIES

053P

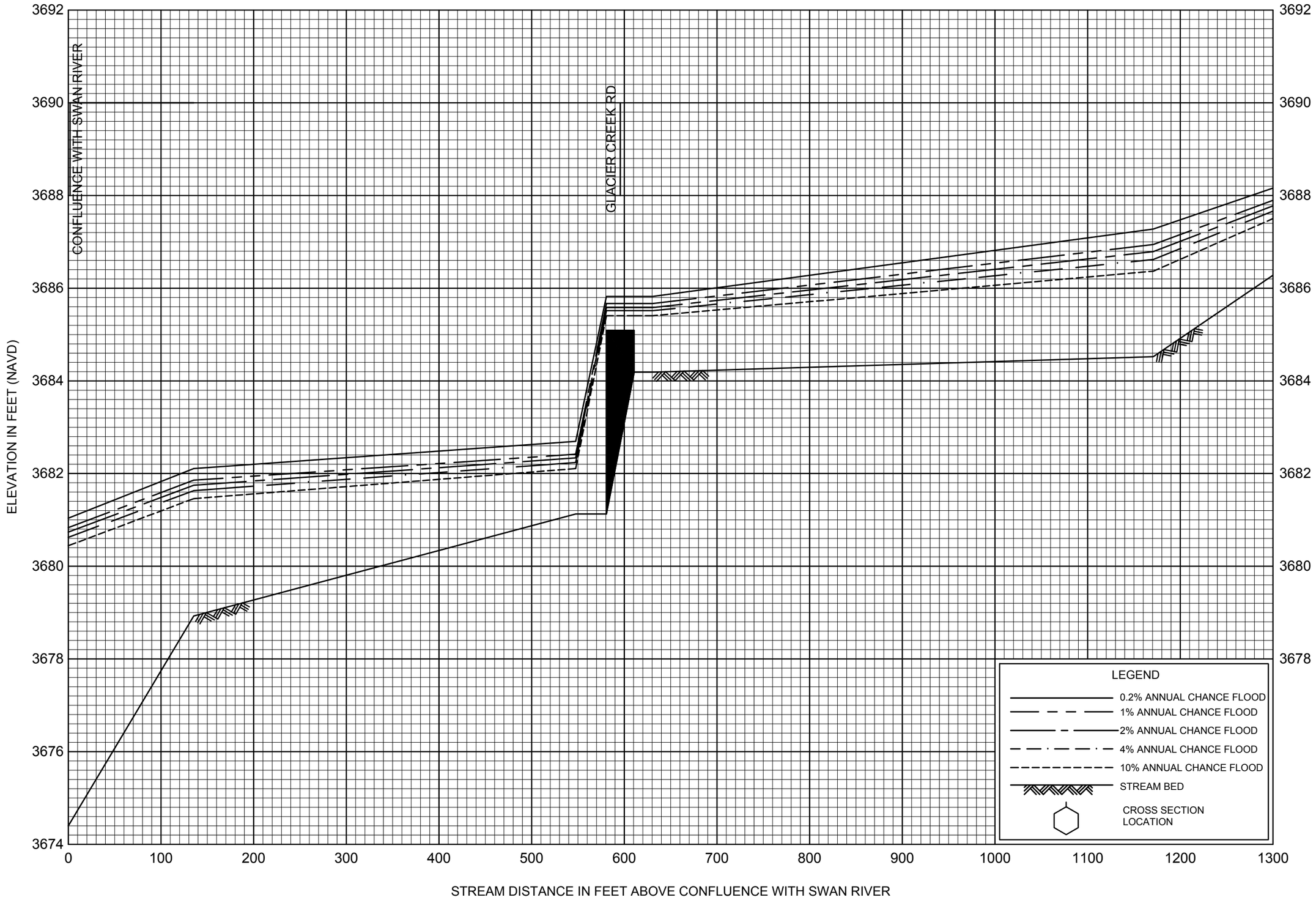

FLOOD PROFILES

GLACIER RD SPLIT

FEDERAL EMERGENCY MANAGEMENT AGENCY

MISSOULA COUNTY, MT

AND INCORPORATED COMMUNITIES

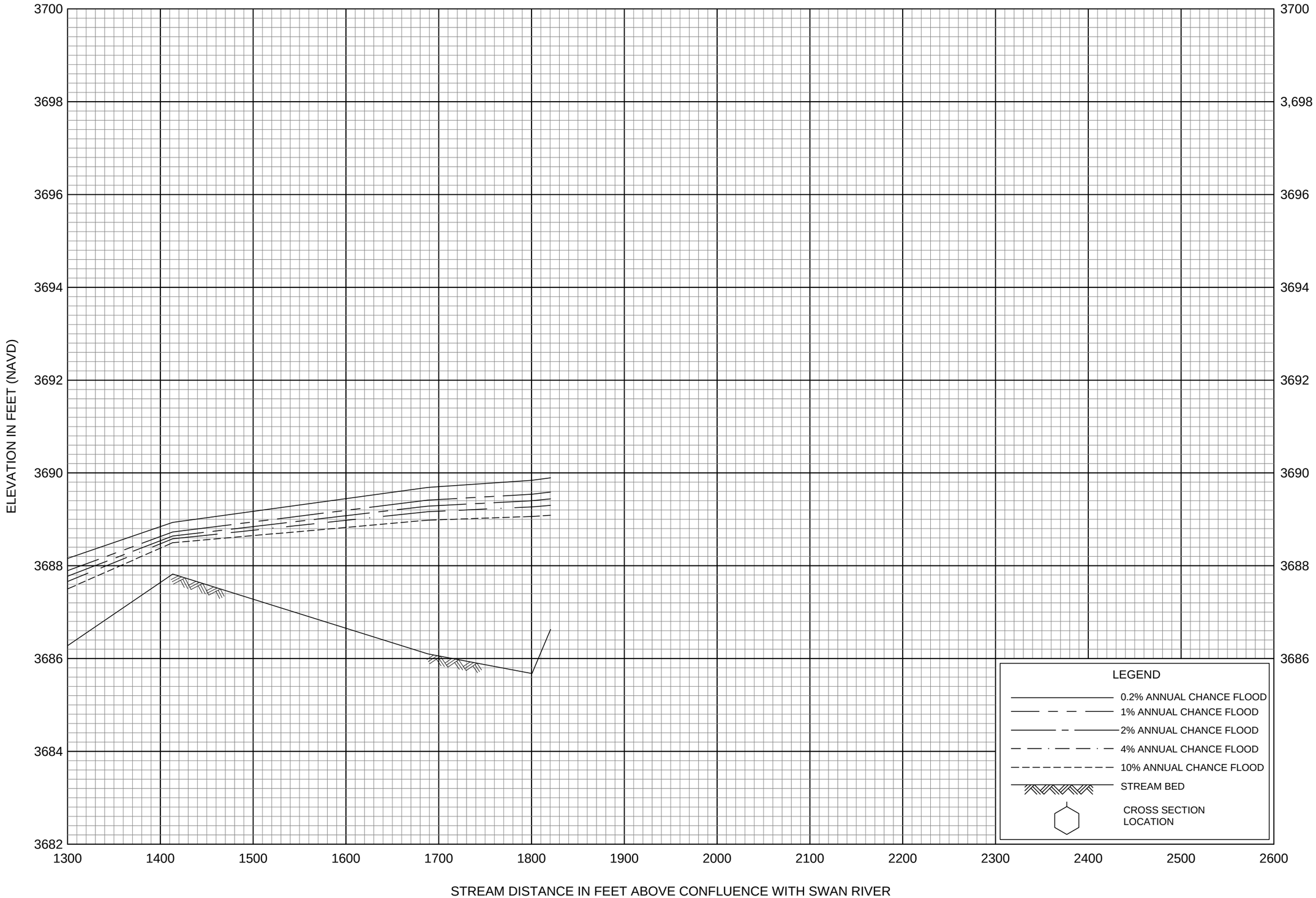

FLOOD PROFILES

GLACIER RD SPLIT

FEDERAL EMERGENCY MANAGEMENT AGENCY

MISSOULA COUNTY, MT

AND INCORPORATED COMMUNITIES

055P

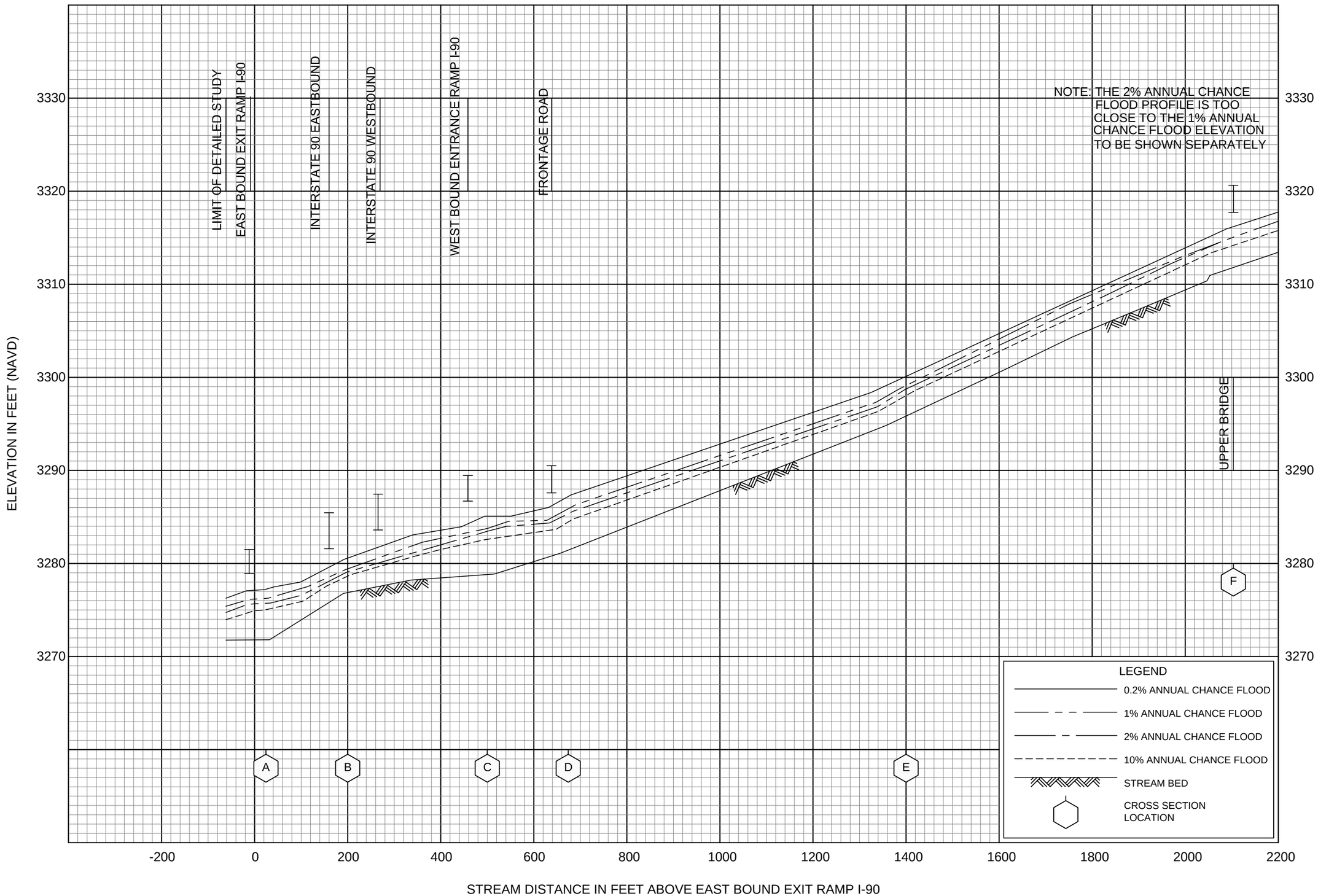

FLOOD PROFILES

GRANT CREEK

FEDERAL EMERGENCY MANAGEMENT AGENCY

MISSOULA COUNTY, MT

AND INCORPORATED AREAS

056P

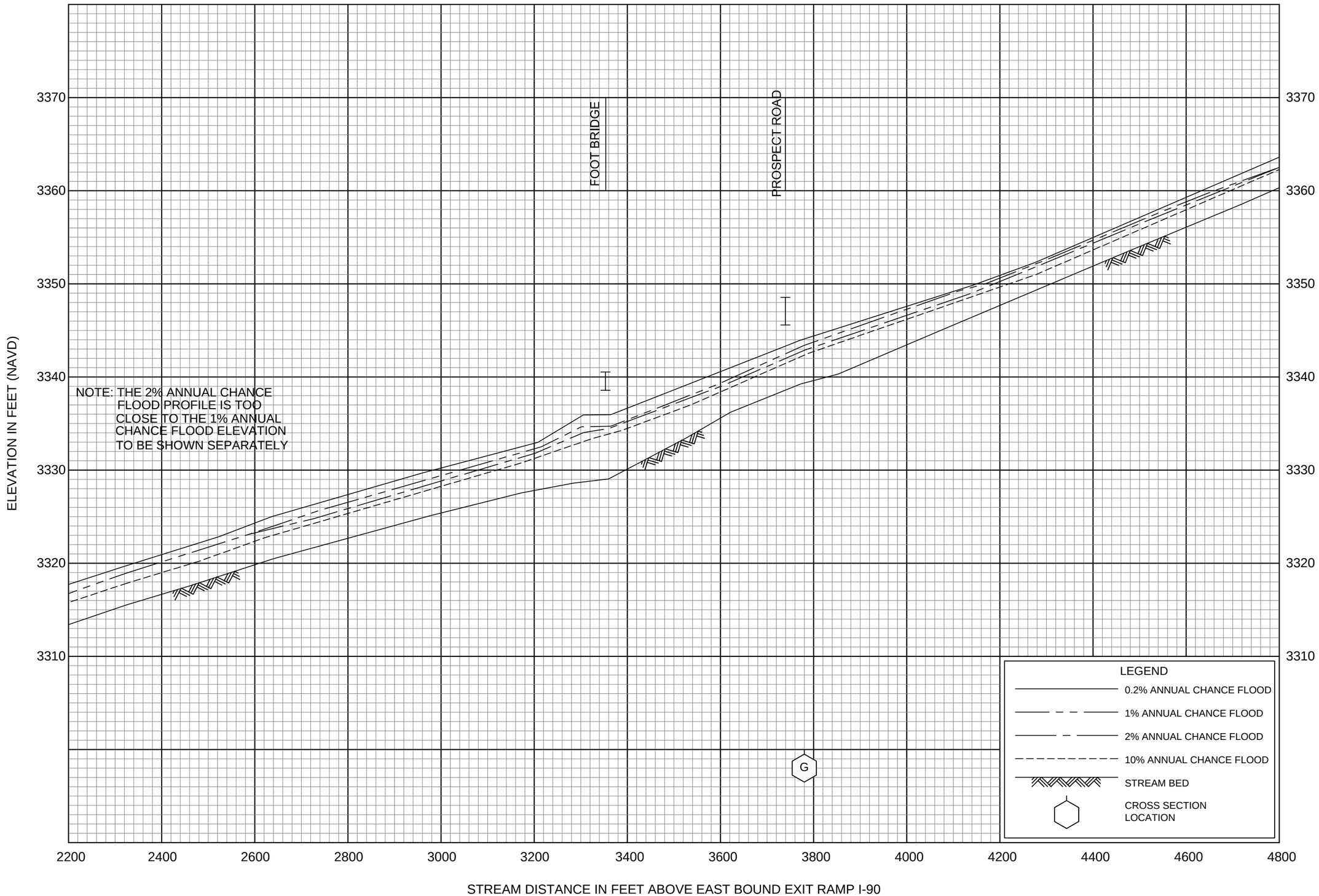

FLOOD PROFILES

GRANT CREEK

FEDERAL EMERGENCY MANAGEMENT AGENCY

MISSOULA COUNTY, MT

AND INCORPORATED AREAS

057P

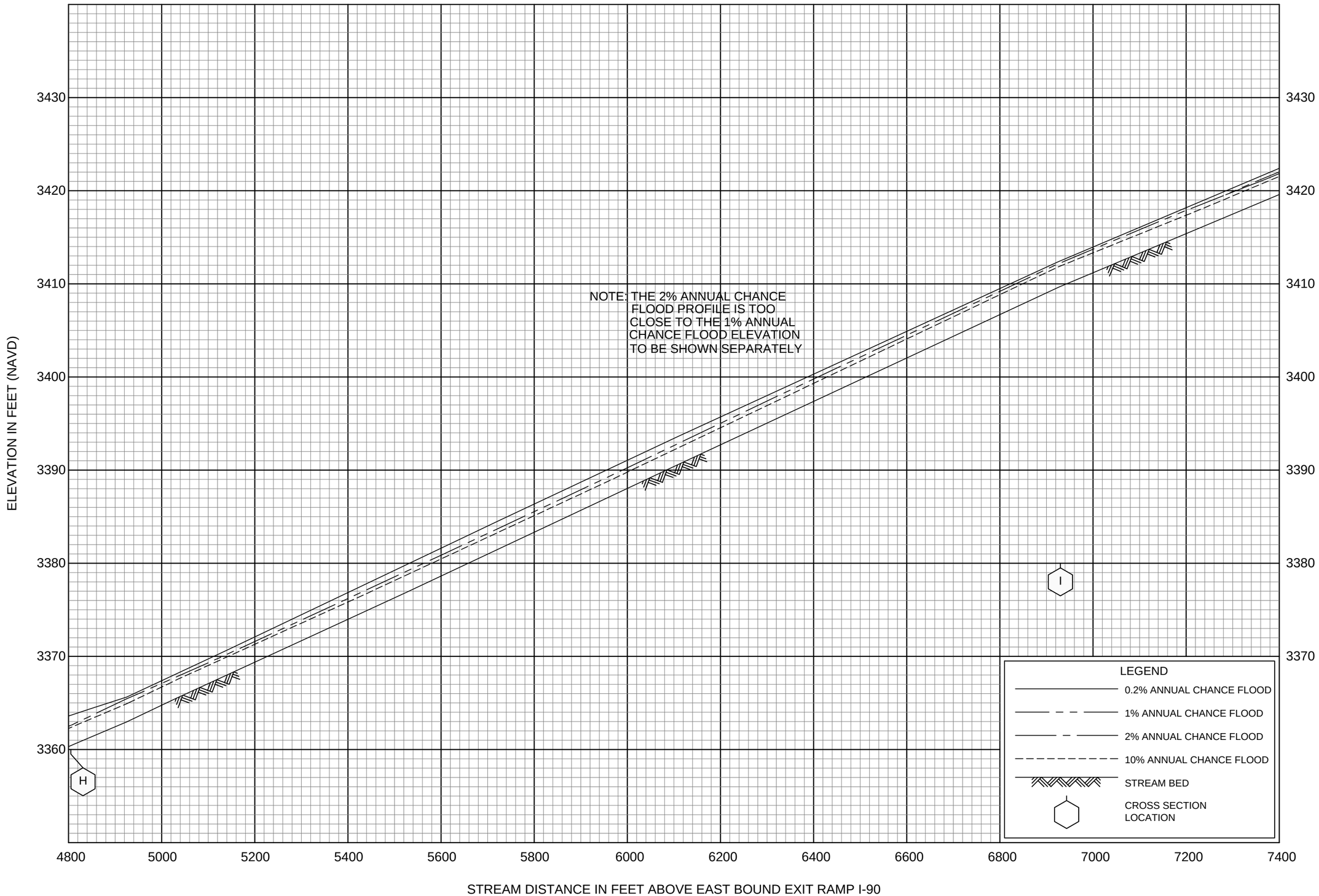

FLOOD PROFILES

GRANT CREEK

FEDERAL EMERGENCY MANAGEMENT AGENCY

MISSOULA COUNTY, MT

AND INCORPORATED AREAS

058P

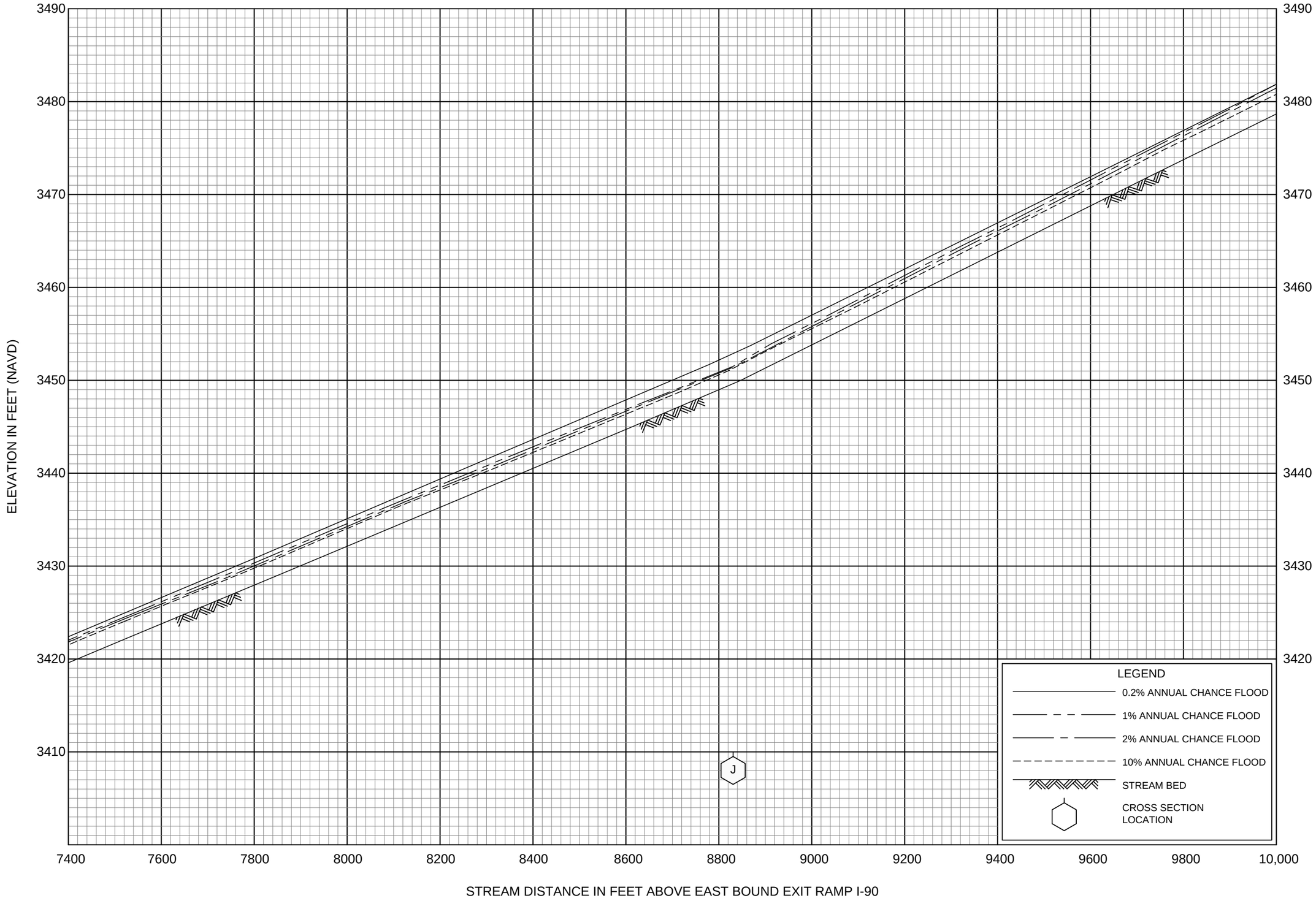

FLOOD PROFILES

GRANT CREEK

FEDERAL EMERGENCY MANAGEMENT AGENCY

MISSOULA COUNTY, MT

AND INCORPORATED AREAS

059P

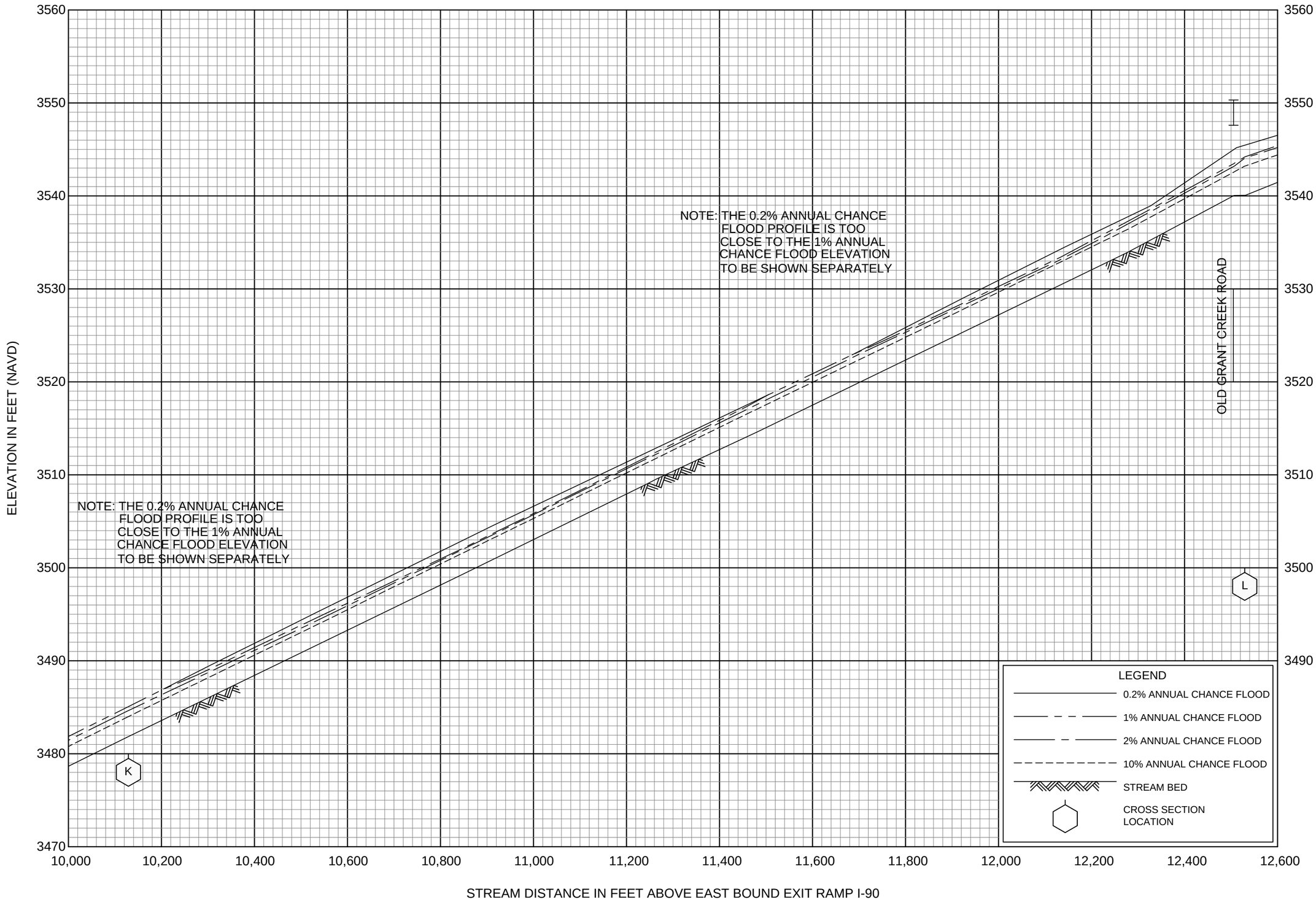

FLOOD PROFILES

GRANT CREEK

FEDERAL EMERGENCY MANAGEMENT AGENCY

MISSOULA COUNTY, MT

AND INCORPORATED AREAS

060P

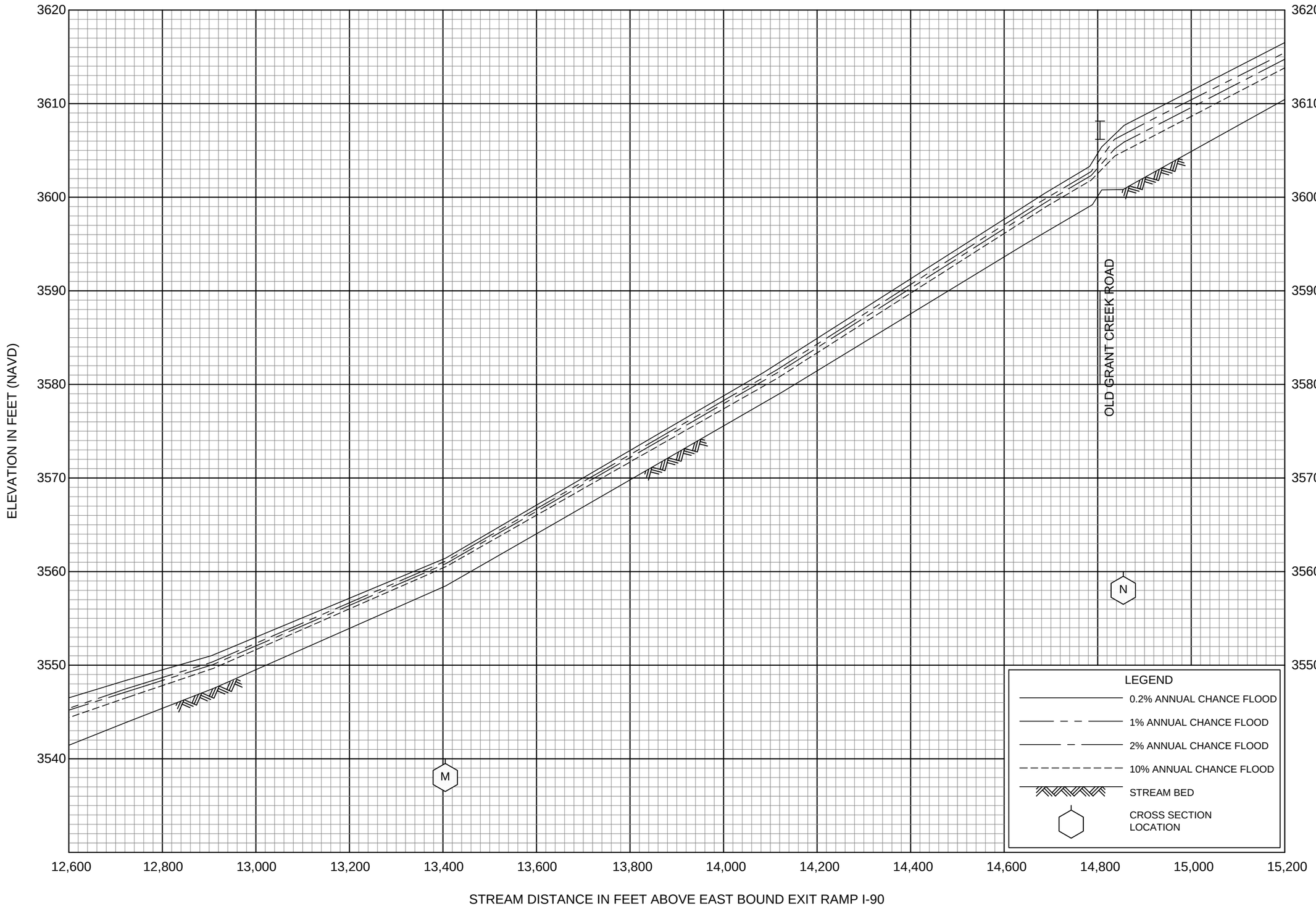

FLOOD PROFILES

GRANT CREEK

FEDERAL EMERGENCY MANAGEMENT AGENCY

MISSOULA COUNTY, MT

AND INCORPORATED AREAS

061P

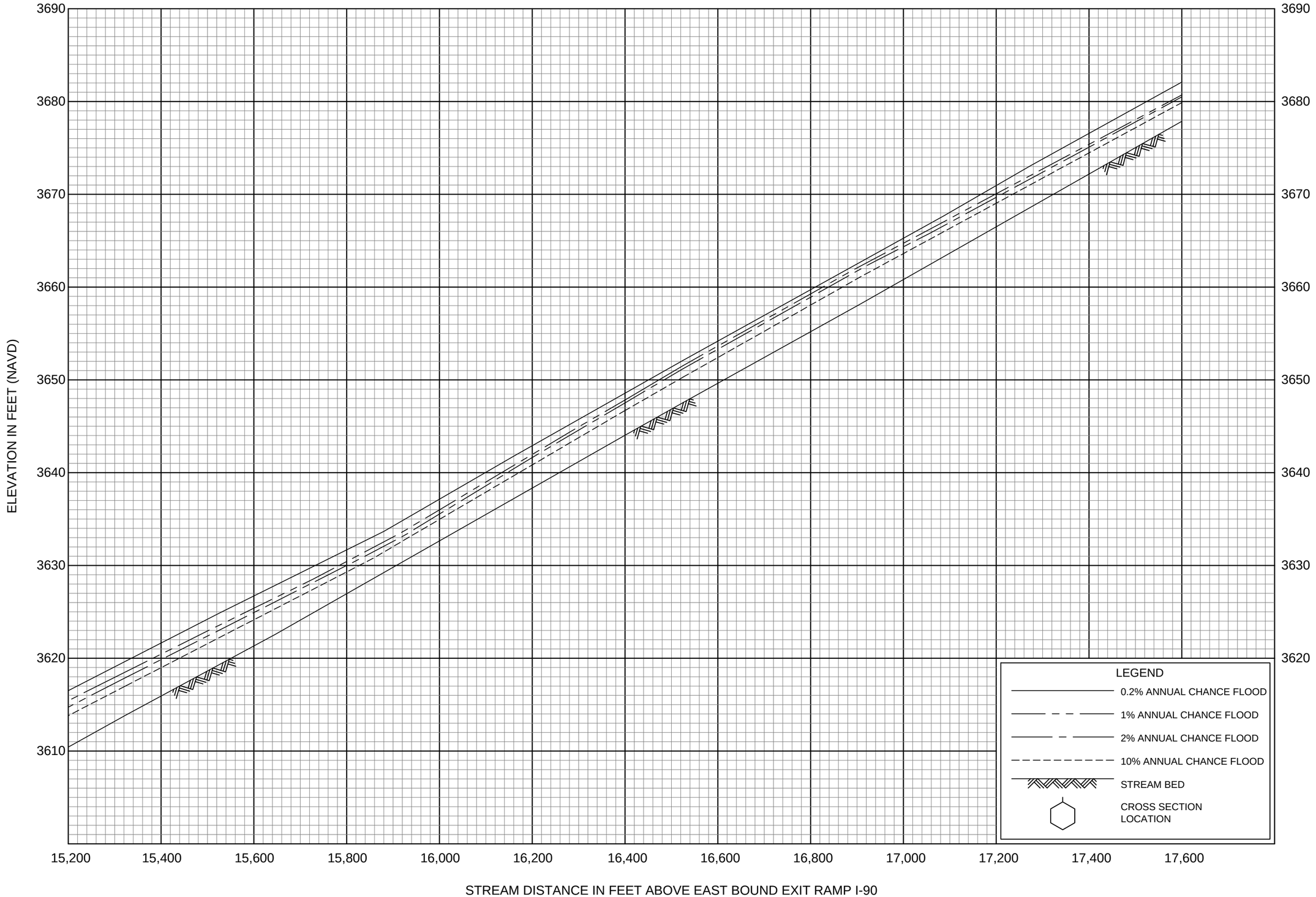

FLOOD PROFILES

GRANT CREEK

FEDERAL EMERGENCY MANAGEMENT AGENCY

MISSOULA COUNTY, MT

AND INCORPORATED AREAS

062P

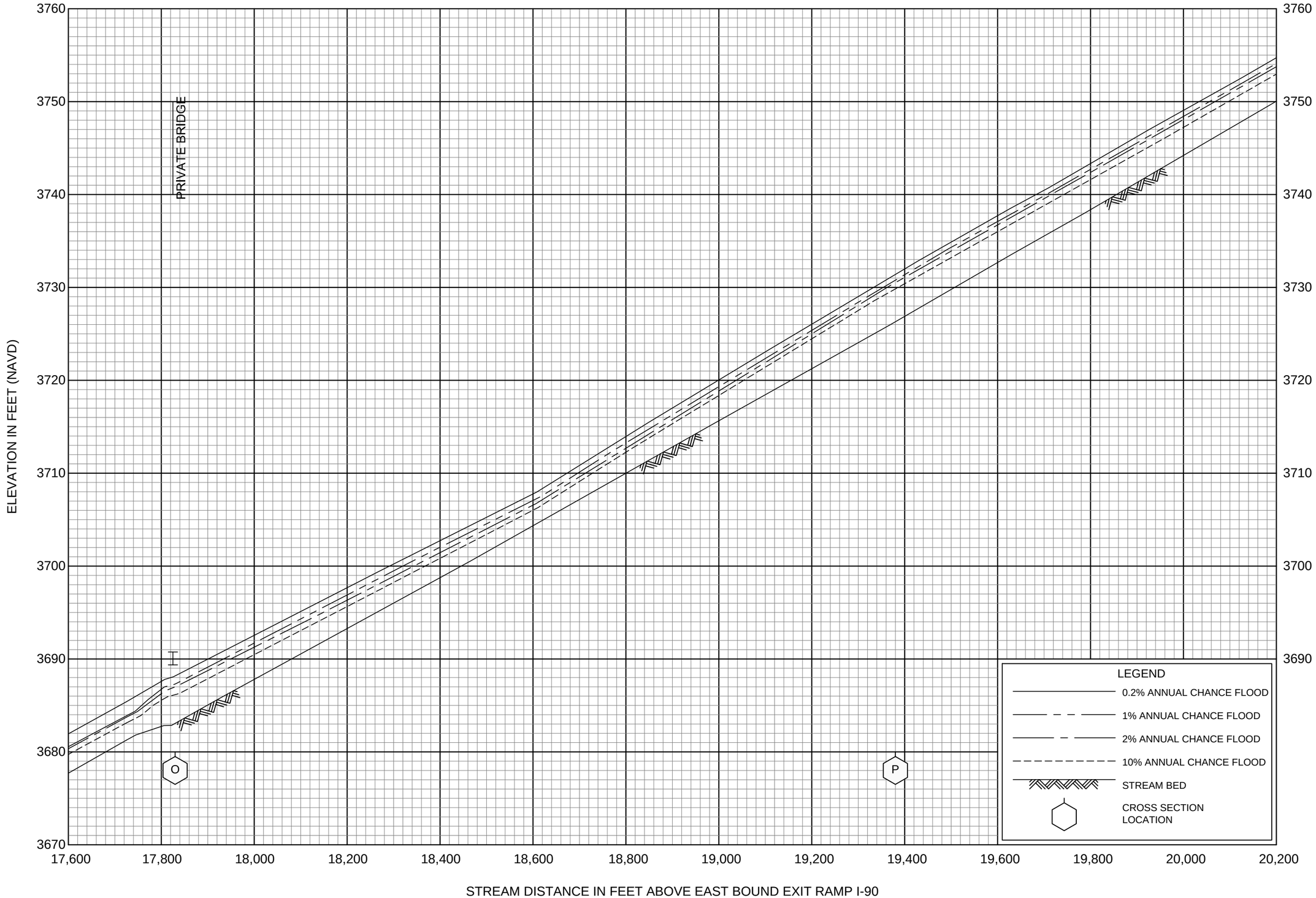

FLOOD PROFILES

GRANT CREEK

FEDERAL EMERGENCY MANAGEMENT AGENCY

MISSOULA COUNTY, MT

AND INCORPORATED AREAS

063P

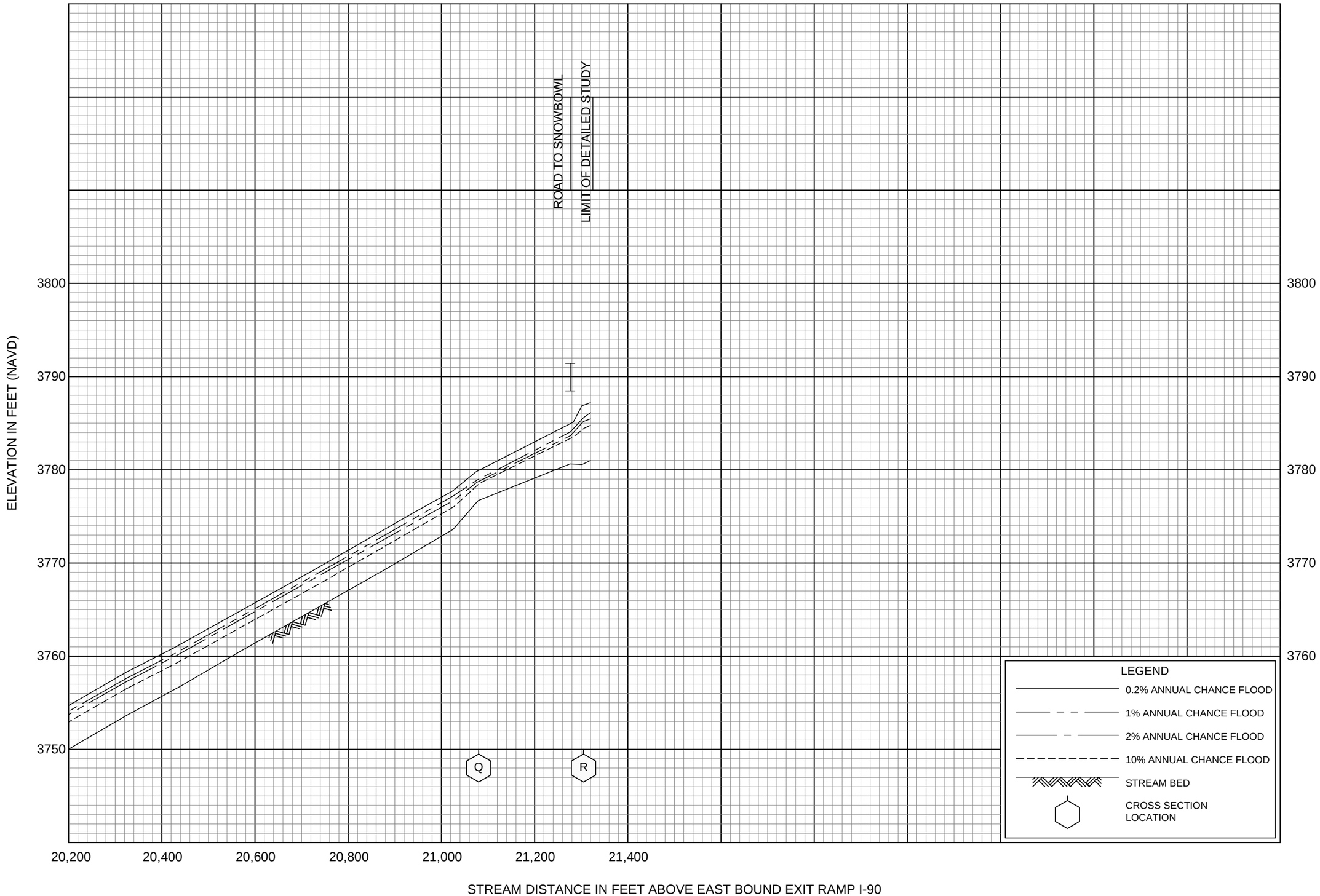

FLOOD PROFILES

GRANT CREEK

FEDERAL EMERGENCY MANAGEMENT AGENCY

MISSOULA COUNTY, MT

AND INCORPORATED AREAS

064P

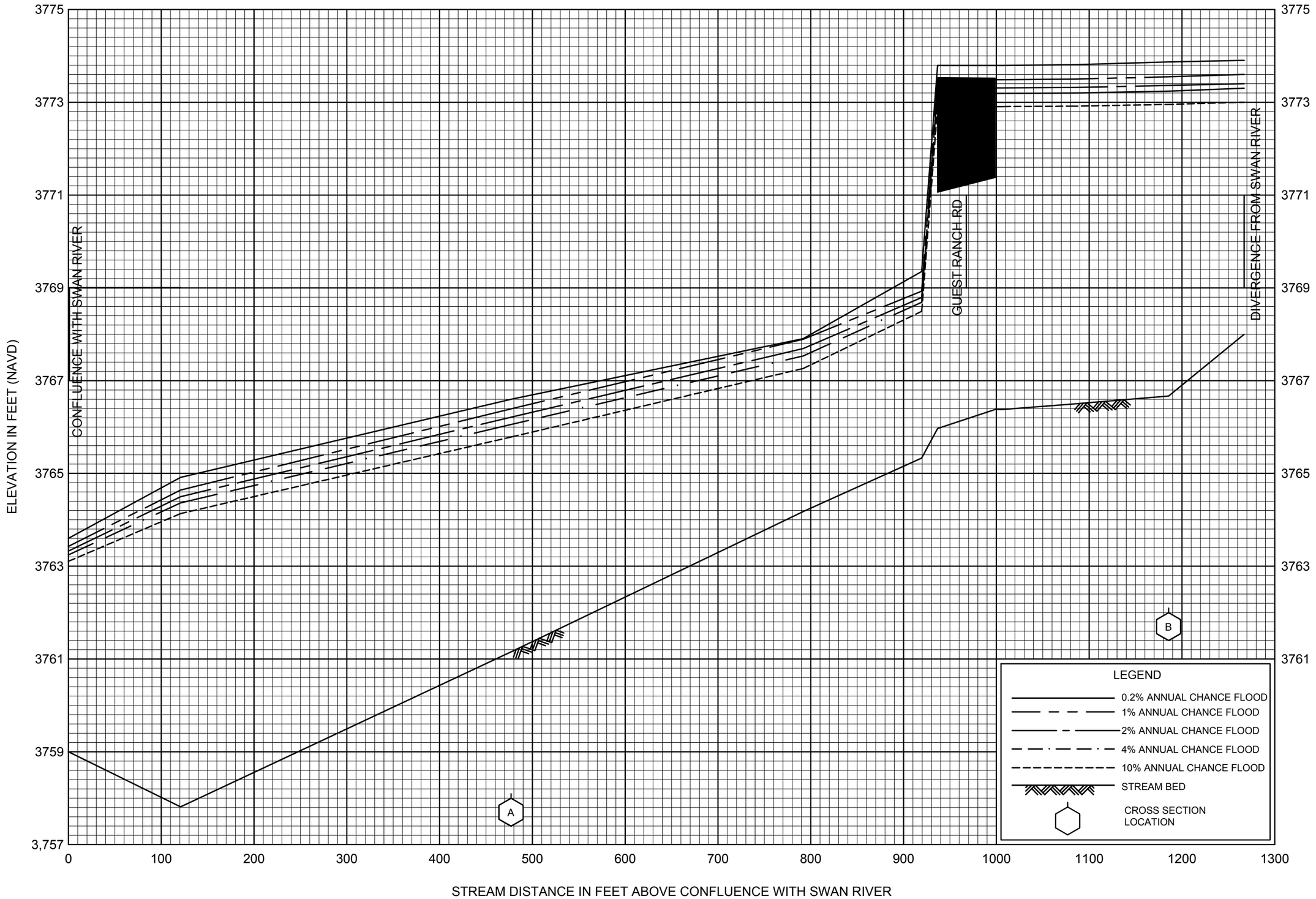

FLOOD PROFILES

GUEST R SPLIT

FEDERAL EMERGENCY MANAGEMENT AGENCY

MISSOULA COUNTY, MT

AND INCORPORATED COMMUNITIES

065P

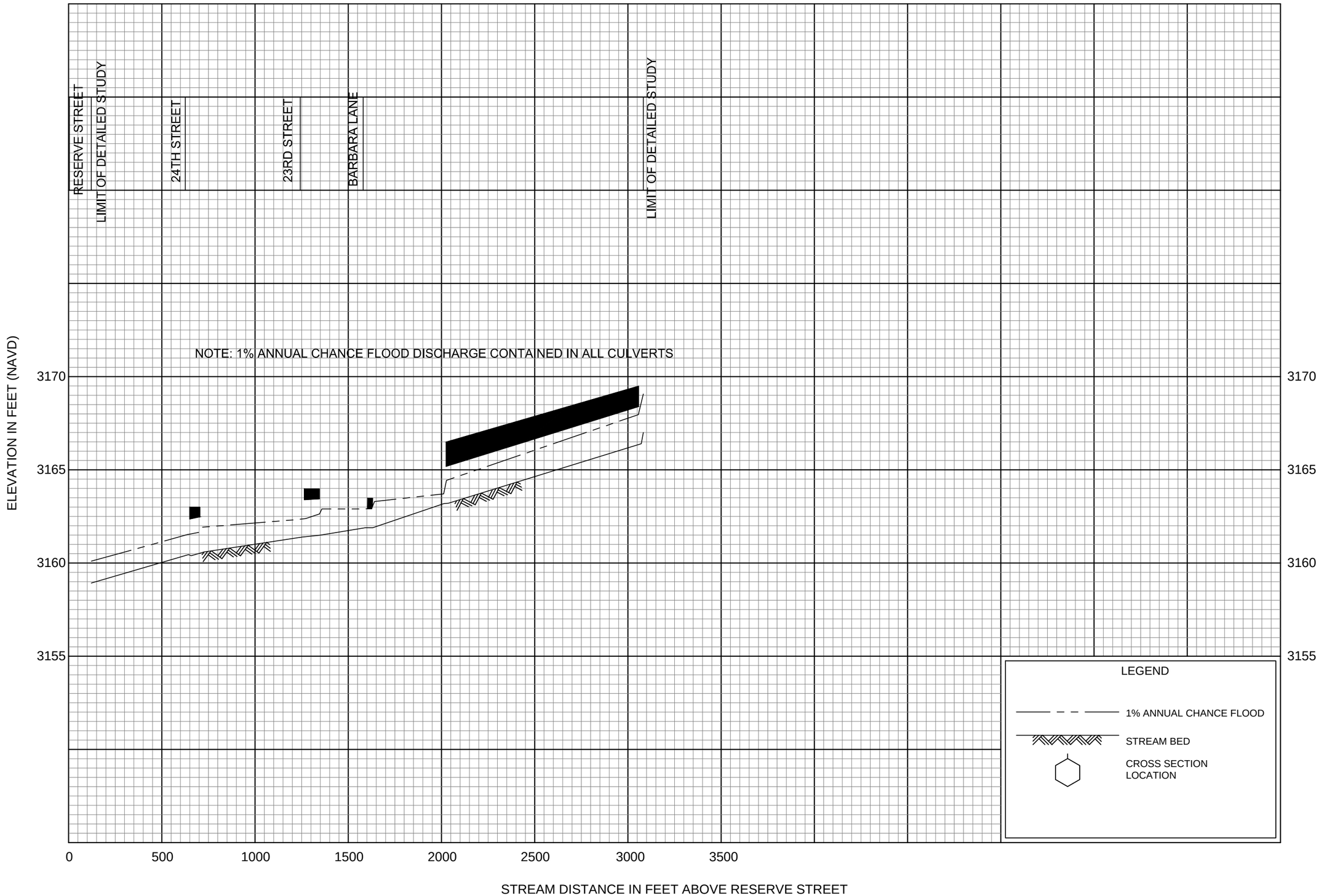

FLOOD PROFILES

HONEYSUCKLE DRAINAGE SWALE

FEDERAL EMERGENCY MANAGEMENT AGENCY

MISSOULA COUNTY, MT

AND INCORPORATED AREAS

066P



FLOOD PROFILES

KAUFFMAN SPLIT

FEDERAL EMERGENCY MANAGEMENT AGENCY

MISSOULA COUNTY, MT

AND INCORPORATED COMMUNITIES

067P

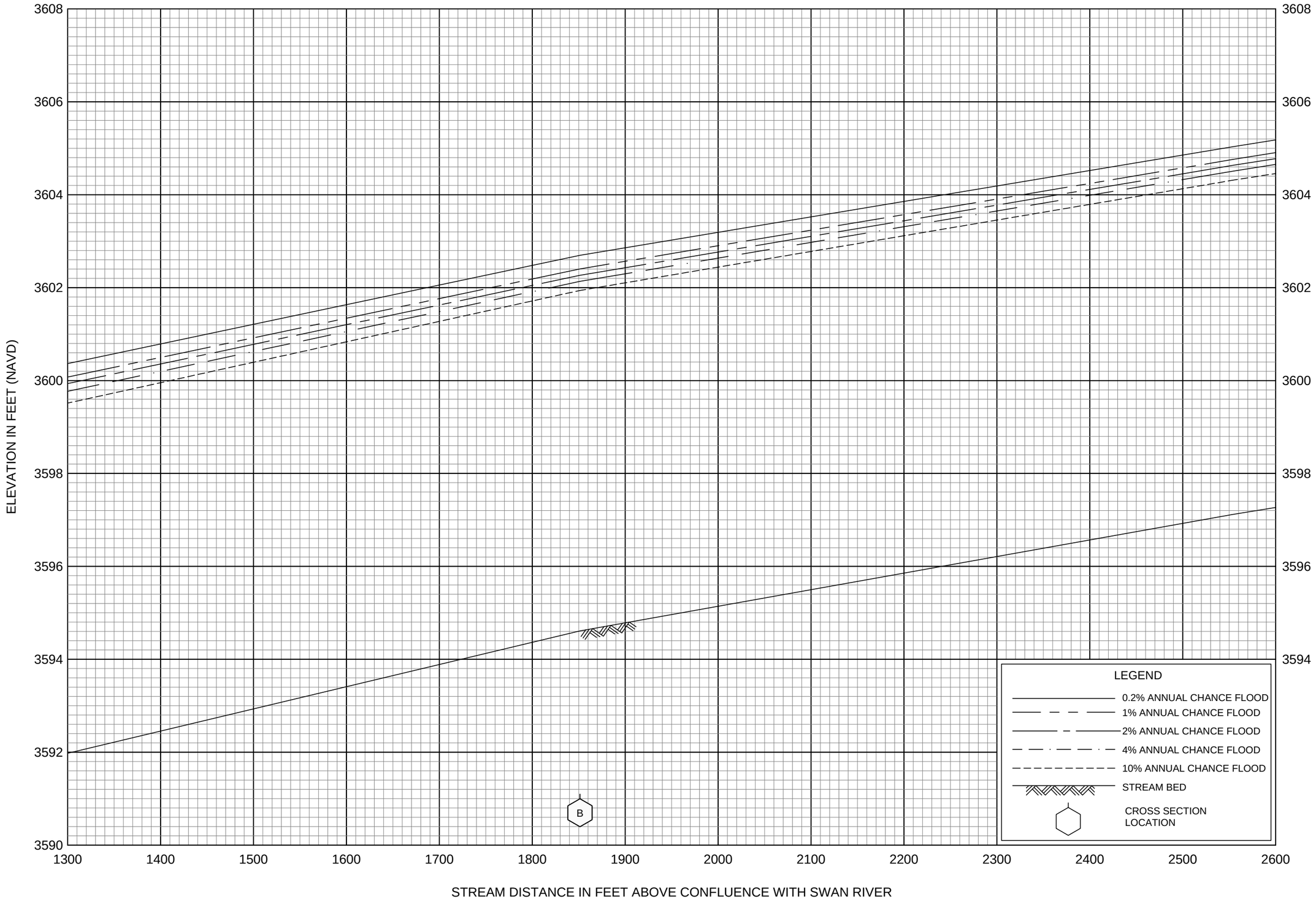

FLOOD PROFILES

KAUFFMAN SPLIT

FEDERAL EMERGENCY MANAGEMENT AGENCY

MISSOULA COUNTY, MT

AND INCORPORATED COMMUNITIES

068P

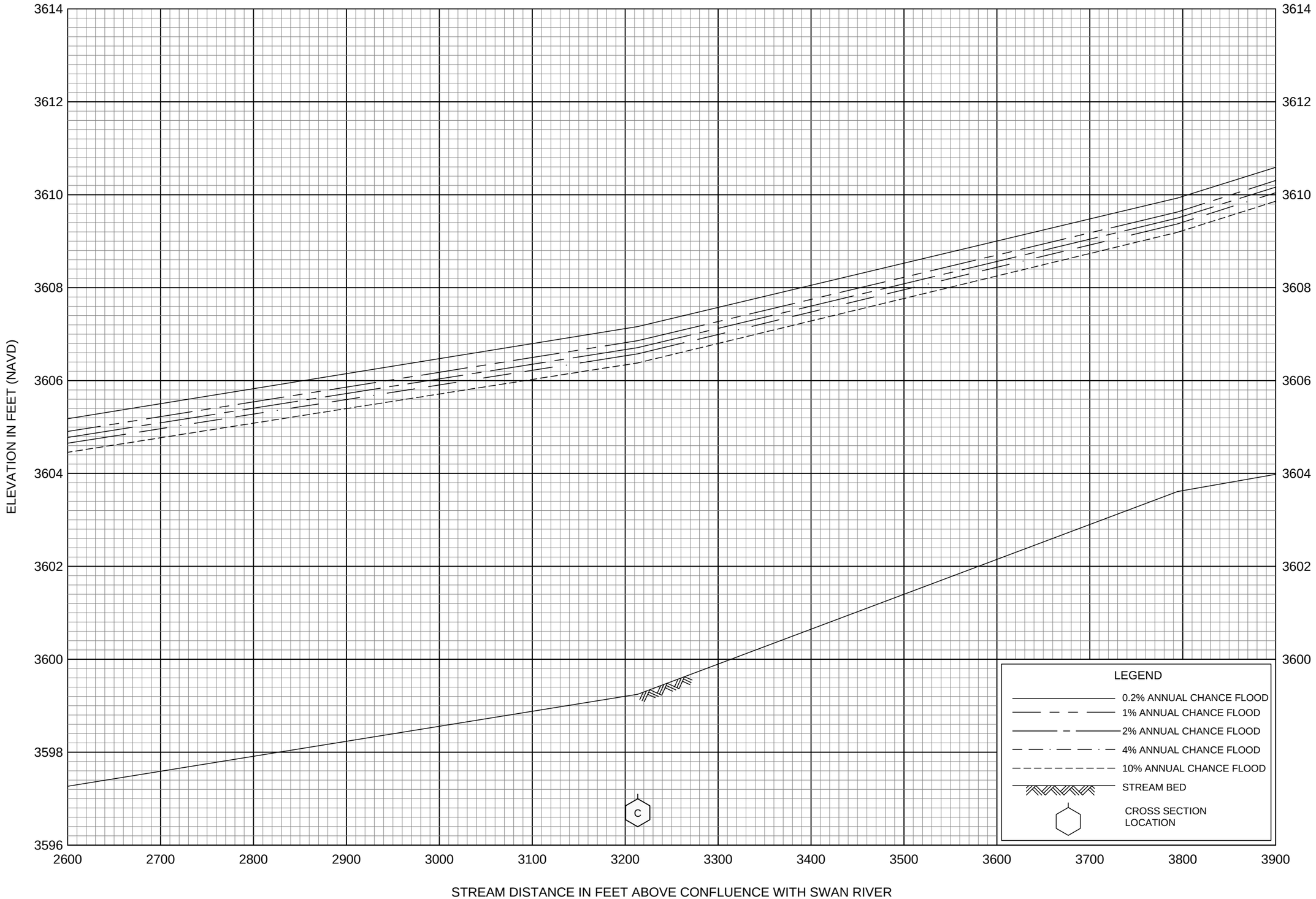

FLOOD PROFILES

KAUFFMAN SPLIT

FEDERAL EMERGENCY MANAGEMENT AGENCY

MISSOULA COUNTY, MT

AND INCORPORATED COMMUNITIES

069P

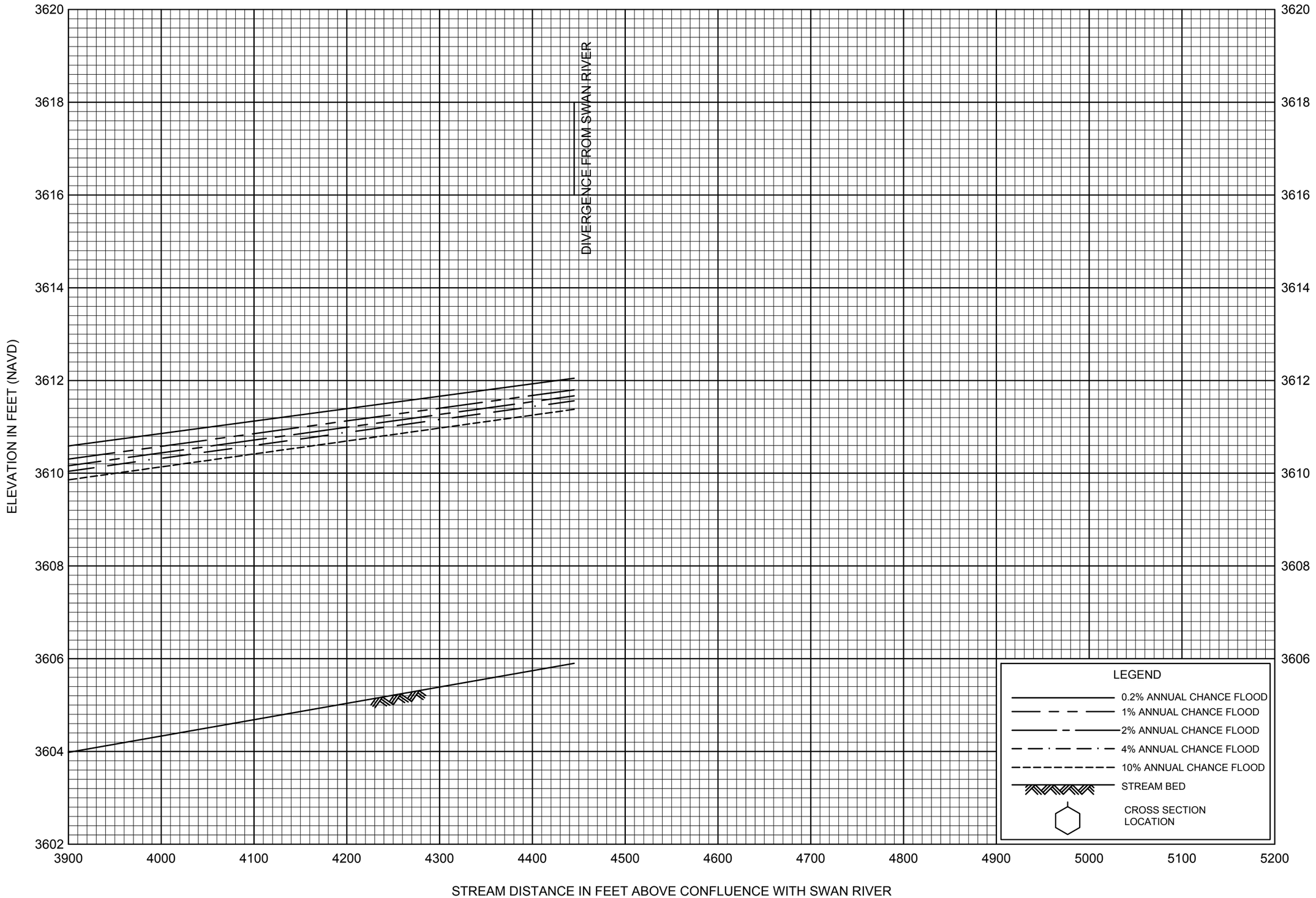

FLOOD PROFILES

KAUFFMAN SPLIT

FEDERAL EMERGENCY MANAGEMENT AGENCY

MISSOULA COUNTY, MT

AND INCORPORATED COMMUNITIES

070P

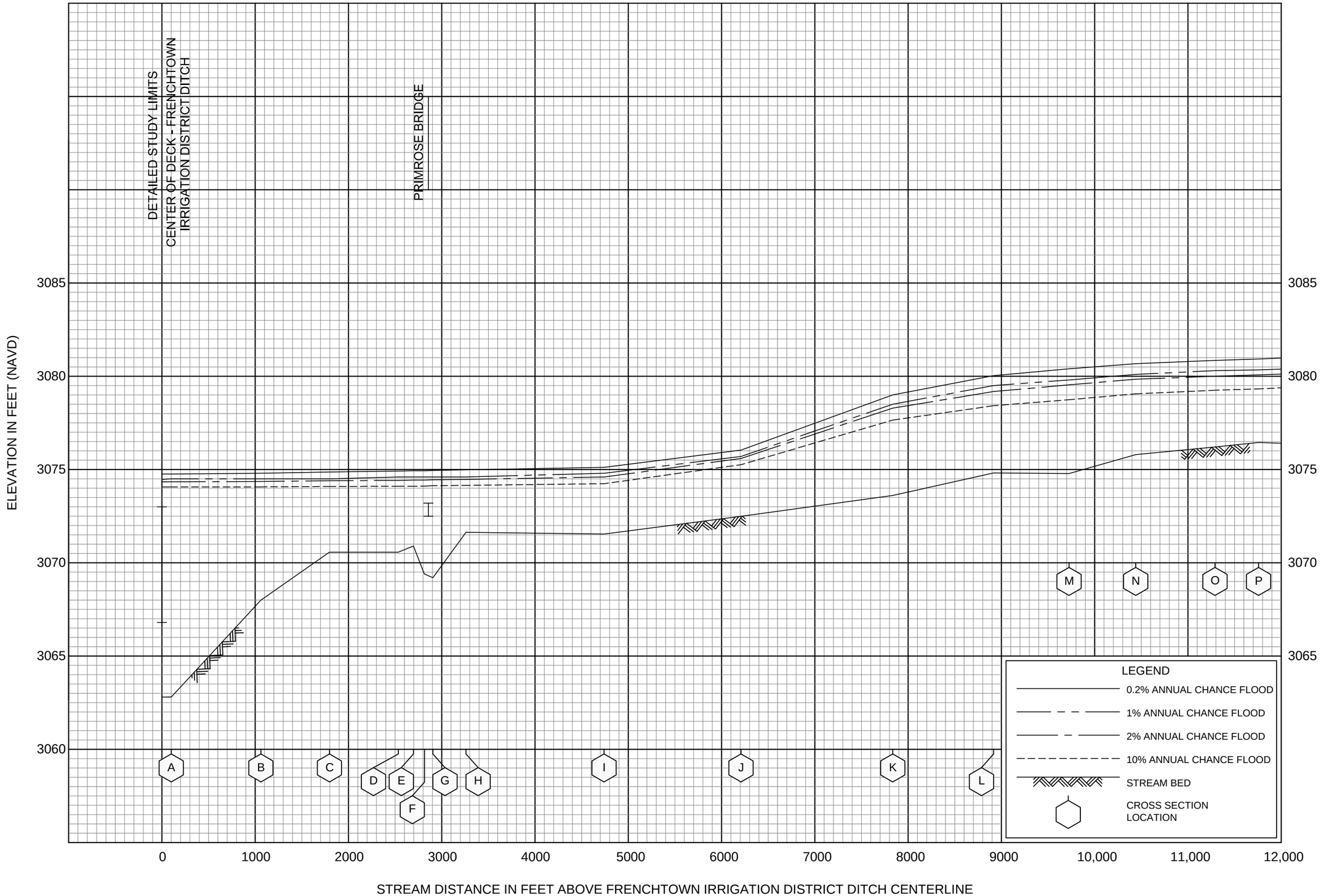

FLOOD PROFILES

LA VALLE CREEK

FEDERAL EMERGENCY MANAGEMENT AGENCY

MISSOULA COUNTY, MT

AND INCORPORATED AREAS

071P

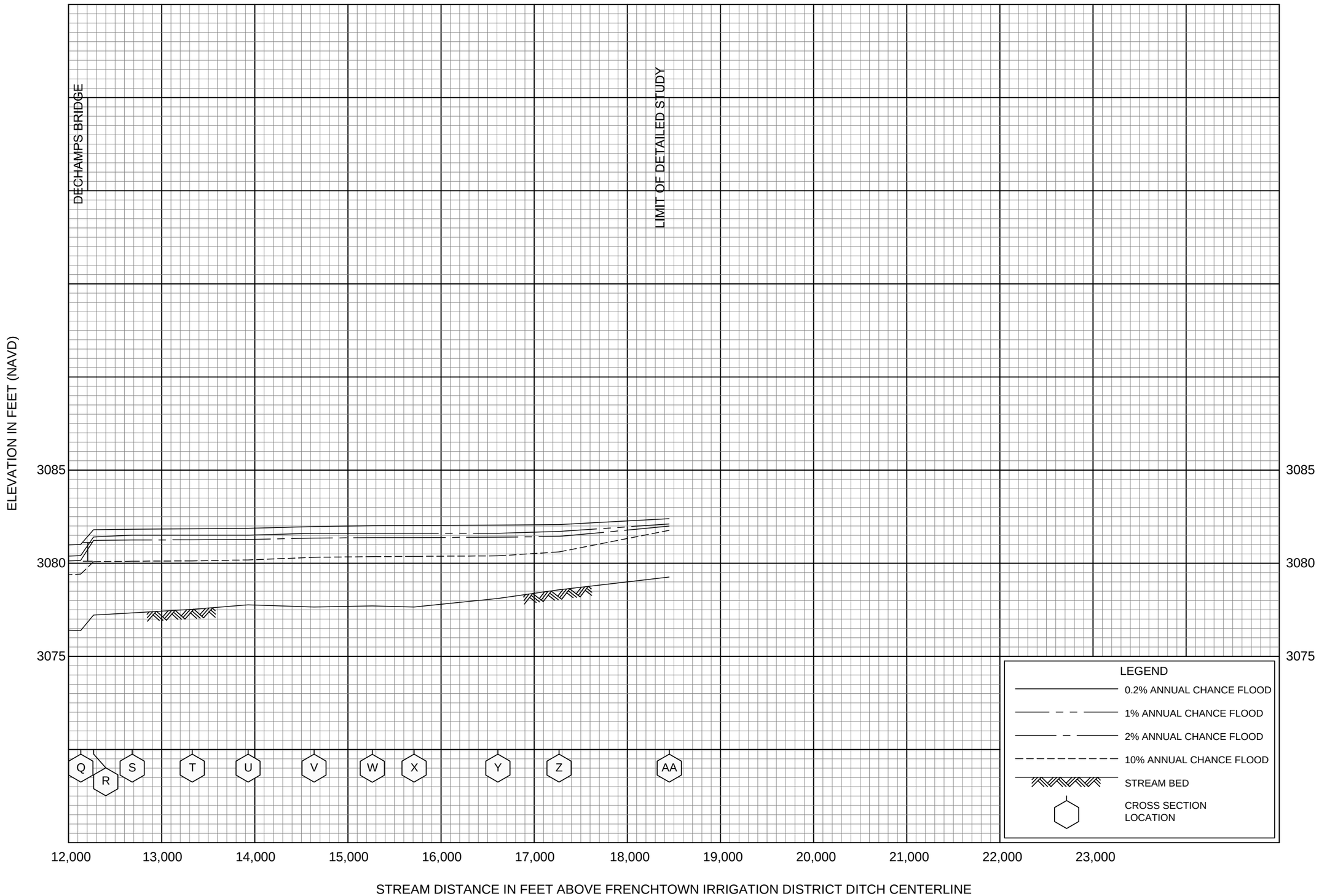

FLOOD PROFILES

LA VALLE CREEK

FEDERAL EMERGENCY MANAGEMENT AGENCY

MISSOULA COUNTY, MT

AND INCORPORATED AREAS

072P

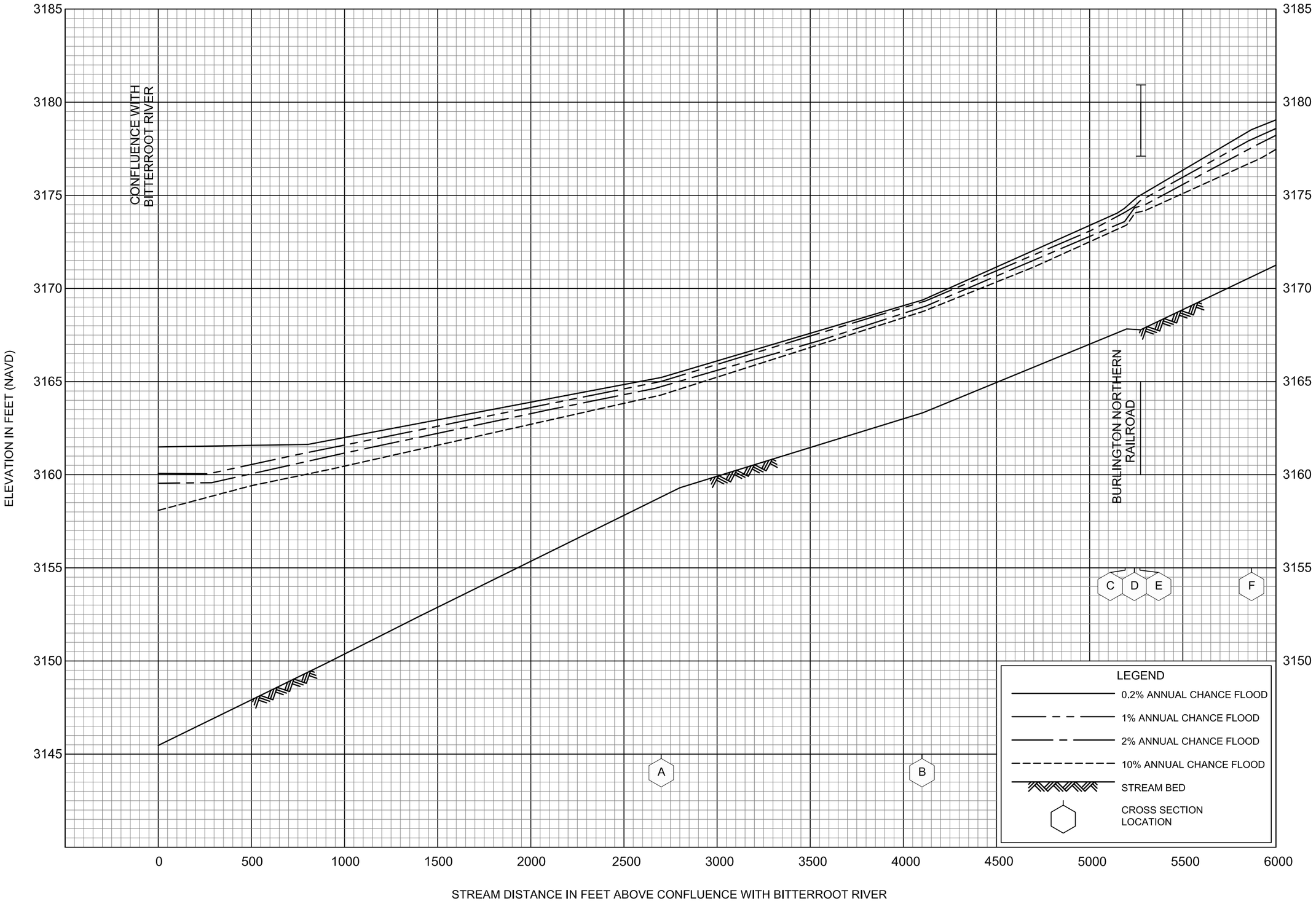

FLOOD PROFILES

LOLO CREEK

FEDERAL EMERGENCY MANAGEMENT AGENCY

MISSOULA COUNTY, MT

AND INCORPORATED AREAS

073P

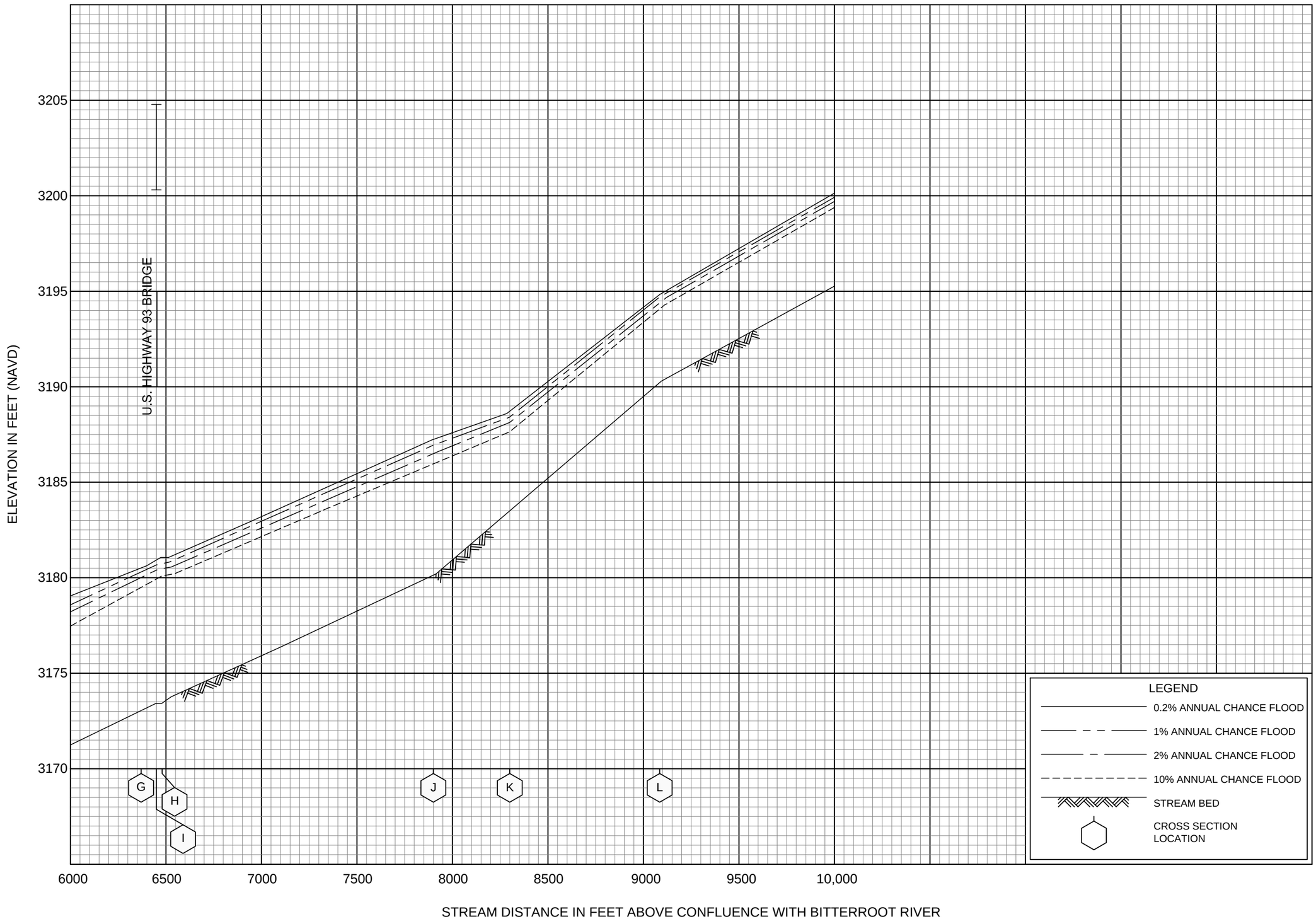

FLOOD PROFILES

LOLO CREEK

FEDERAL EMERGENCY MANAGEMENT AGENCY

MISSOULA COUNTY, MT

AND INCORPORATED AREAS

074P

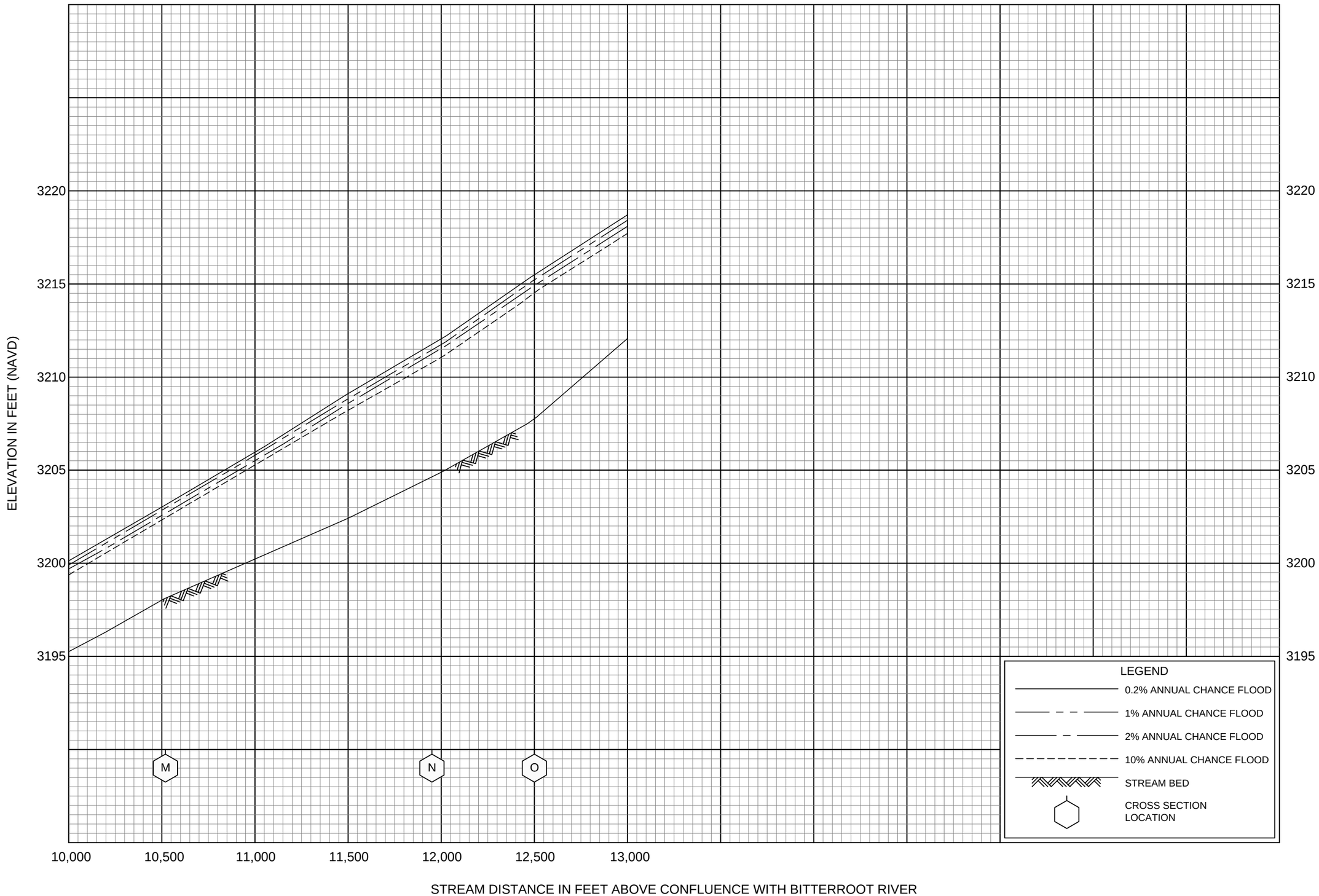

FLOOD PROFILES

LOLO CREEK

FEDERAL EMERGENCY MANAGEMENT AGENCY

MISSOULA COUNTY, MT

AND INCORPORATED AREAS

075P

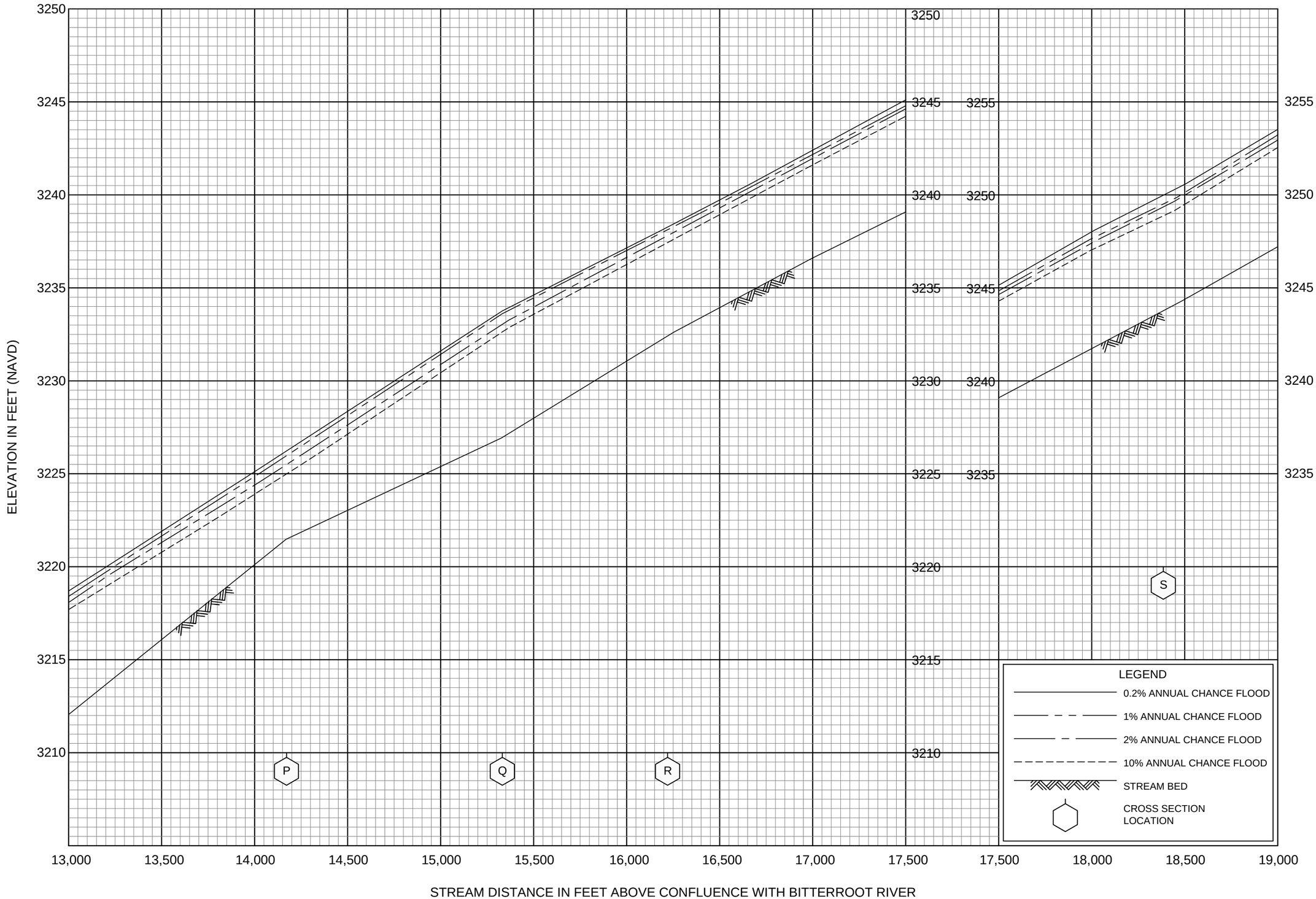

FLOOD PROFILES

LOLO CREEK

FEDERAL EMERGENCY MANAGEMENT AGENCY

MISSOULA COUNTY, MT

AND INCORPORATED AREAS

076P

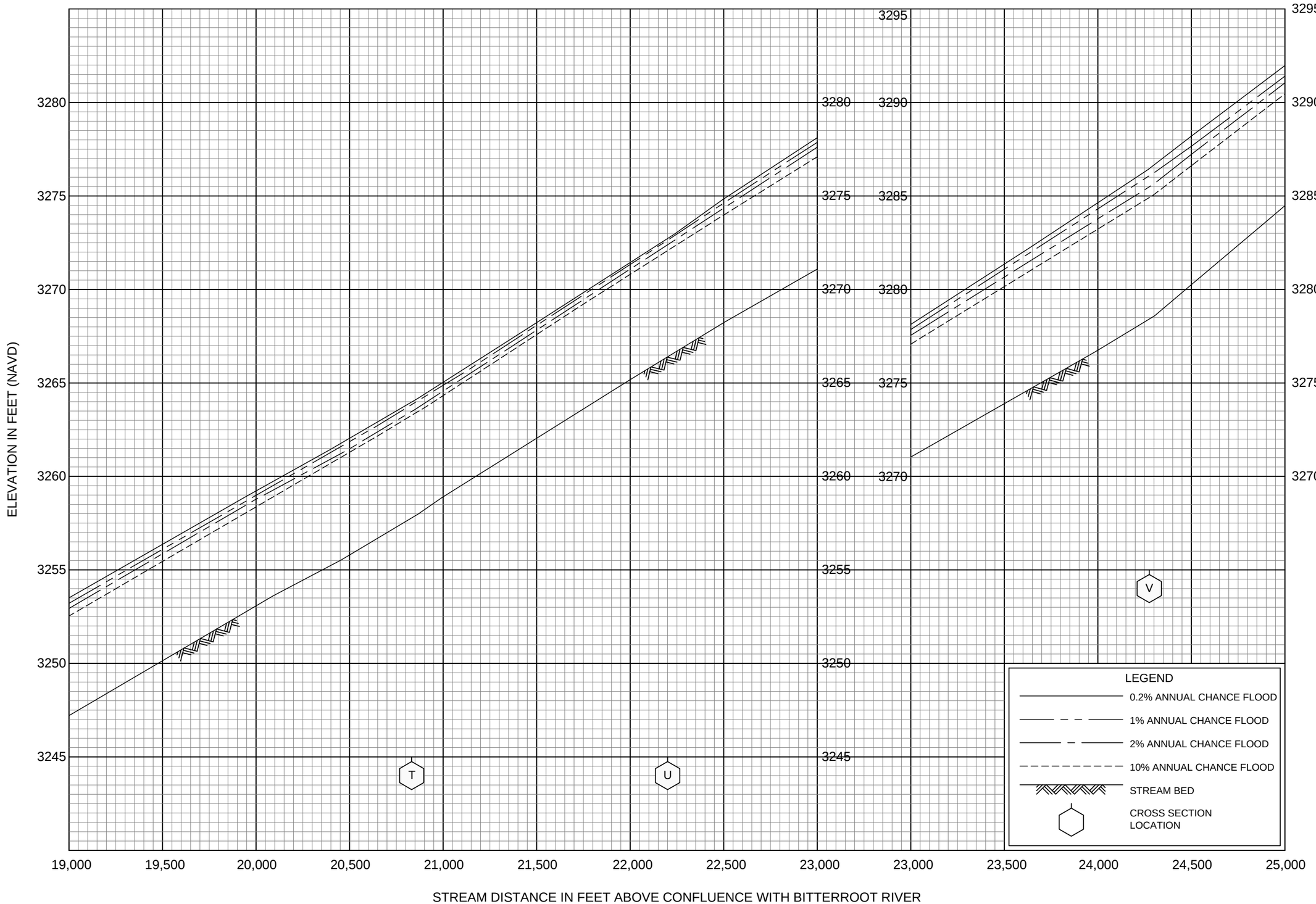

FLOOD PROFILES

LOLO CREEK

FEDERAL EMERGENCY MANAGEMENT AGENCY

MISSOULA COUNTY, MT

AND INCORPORATED AREAS

077P

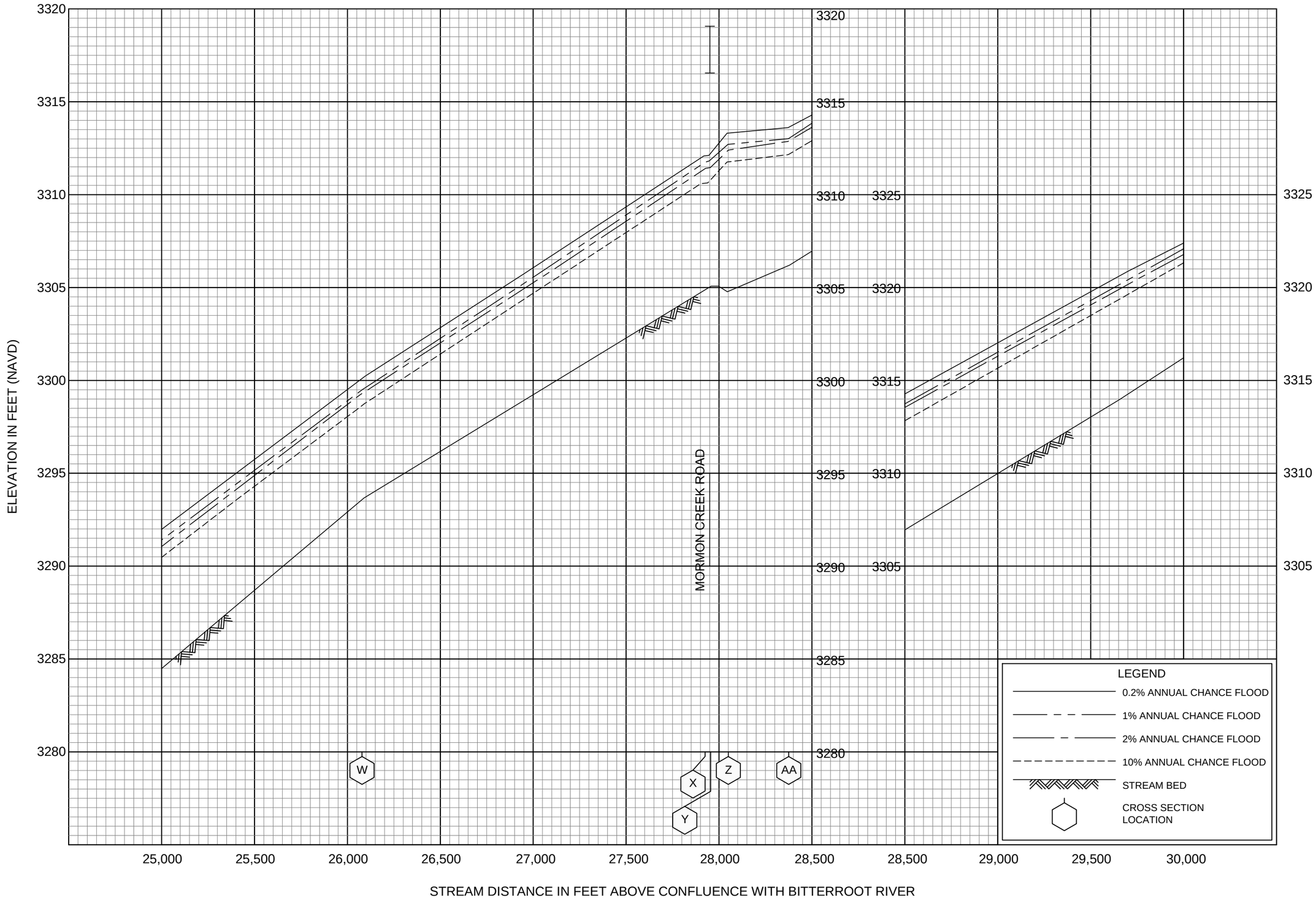

FLOOD PROFILES

LOLO CREEK

FEDERAL EMERGENCY MANAGEMENT AGENCY

MISSOULA COUNTY, MT

AND INCORPORATED AREAS

078P

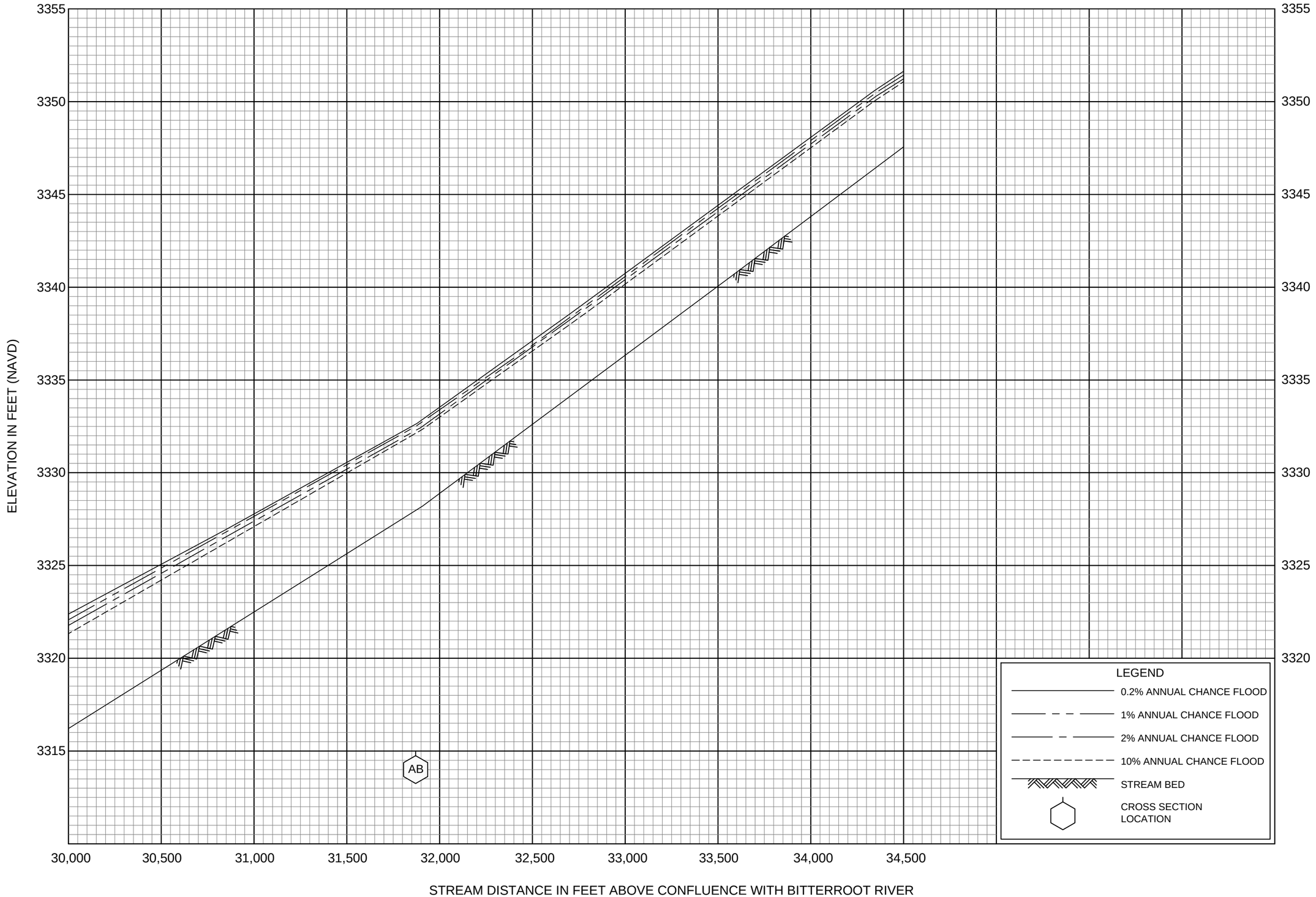

FLOOD PROFILES

LOLO CREEK

FEDERAL EMERGENCY MANAGEMENT AGENCY

MISSOULA COUNTY, MT

AND INCORPORATED AREAS

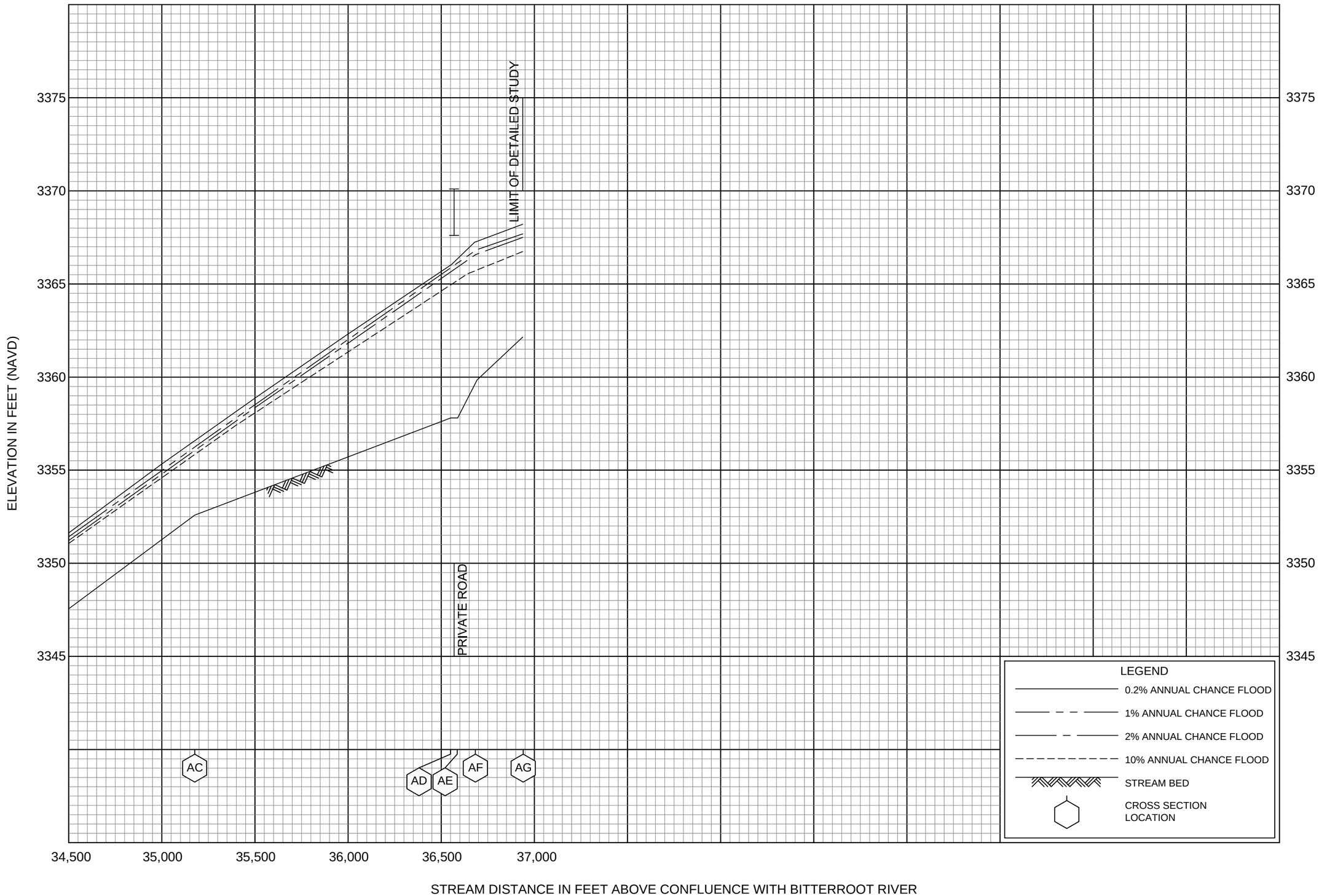

FLOOD PROFILES

LOLO CREEK

FEDERAL EMERGENCY MANAGEMENT AGENCY

MISSOULA COUNTY, MT

AND INCORPORATED AREAS

080P

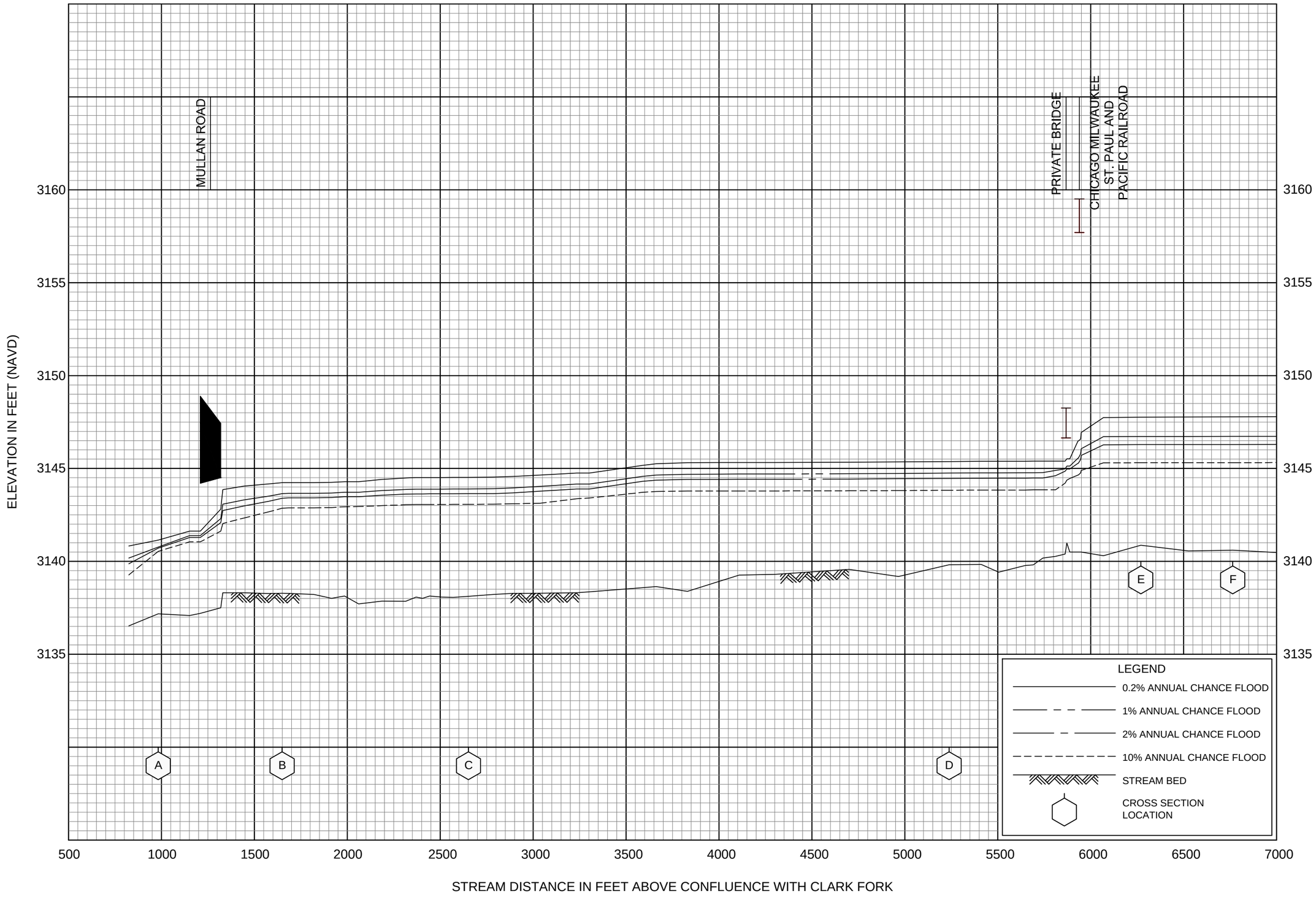

FLOOD PROFILES

LOWER GRANT CREEK

FEDERAL EMERGENCY MANAGEMENT AGENCY

MISSOULA COUNTY, MT

AND INCORPORATED AREAS

081P

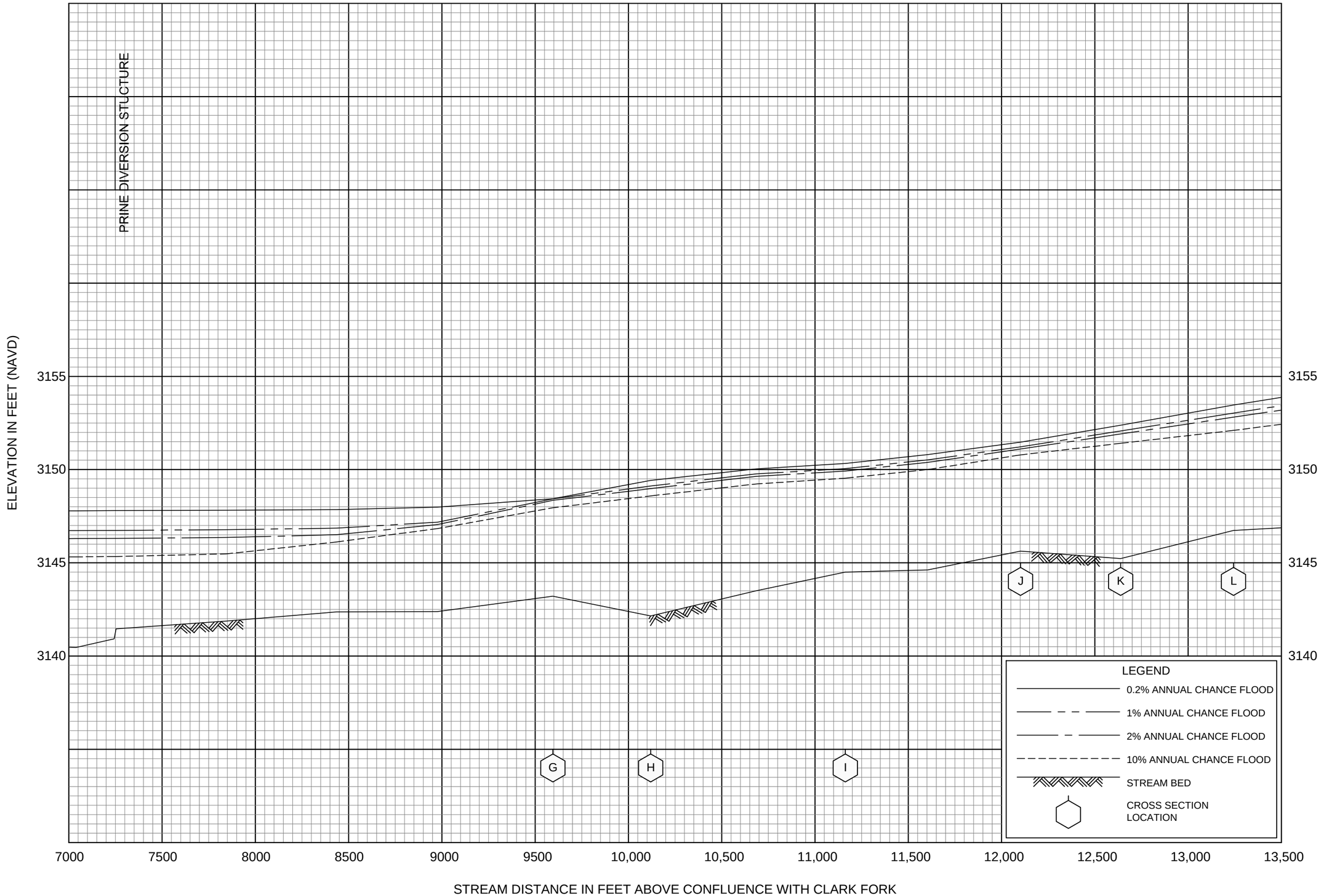

FLOOD PROFILES

LOWER GRANT CREEK

FEDERAL EMERGENCY MANAGEMENT AGENCY

MISSOULA COUNTY, MT

AND INCORPORATED AREAS

082P

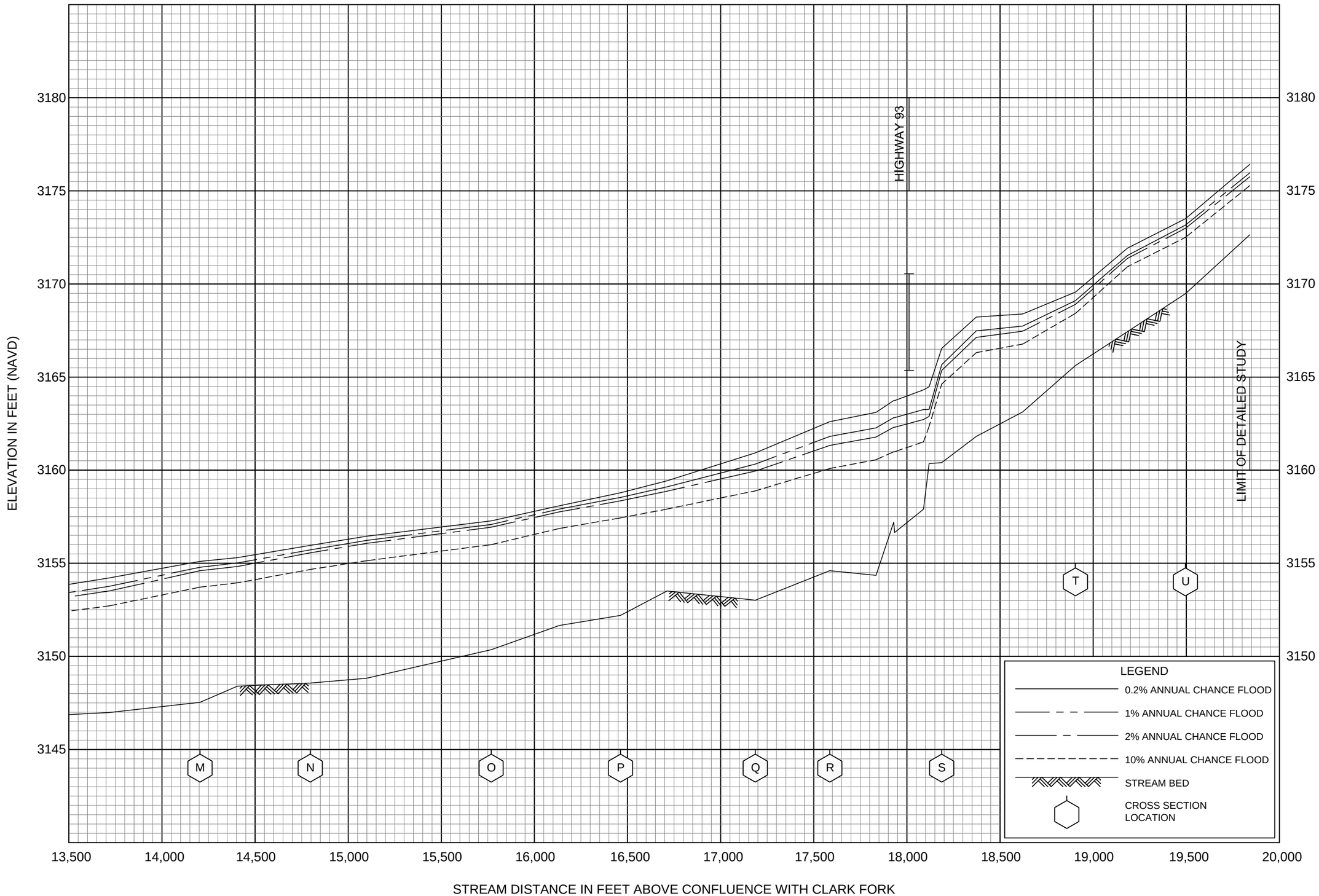

FLOOD PROFILES

LOWER GRANT CREEK

FEDERAL EMERGENCY MANAGEMENT AGENCY

MISSOULA COUNTY, MT

AND INCORPORATED AREAS

083P

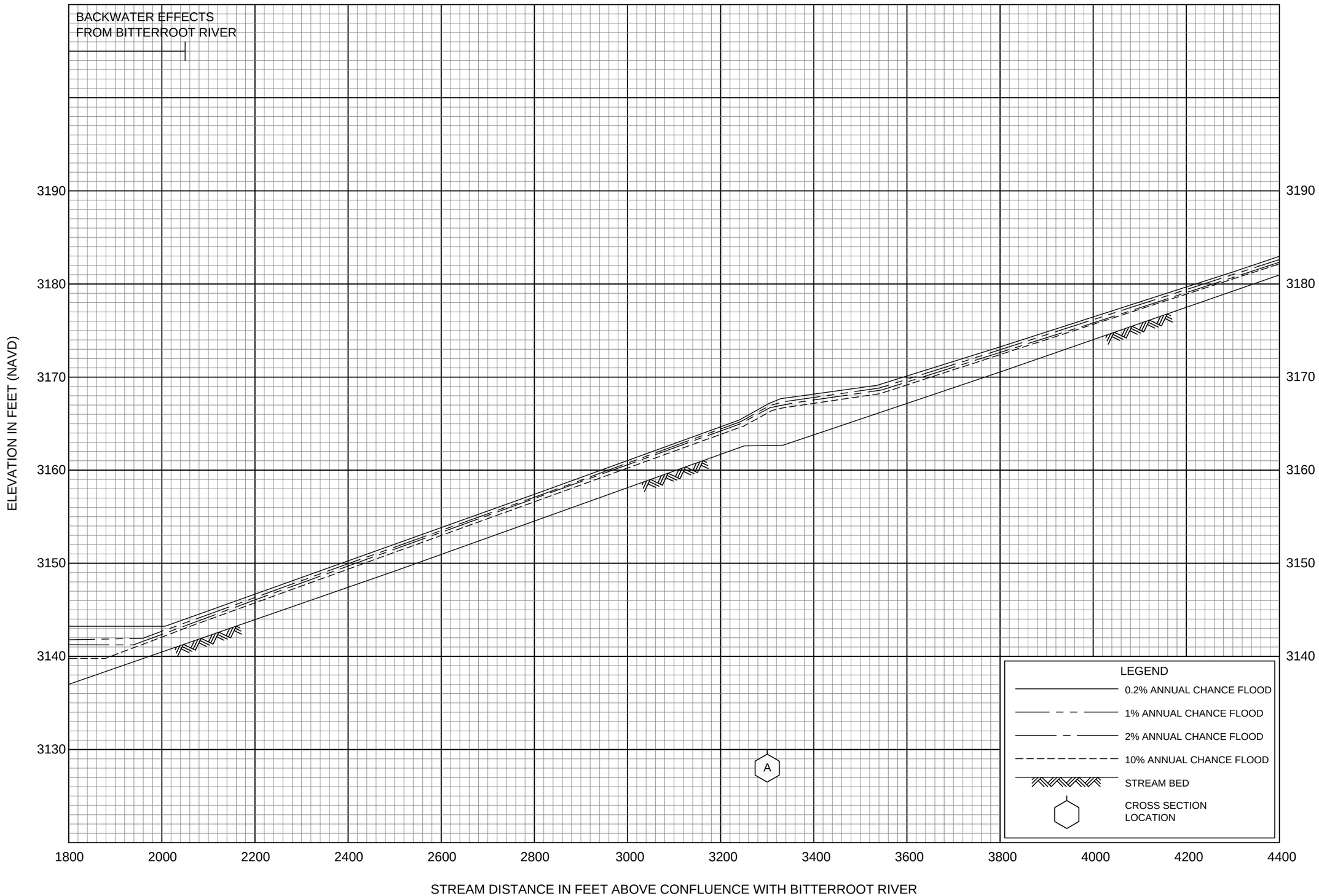

FLOOD PROFILES

MILLER CREEK

FEDERAL EMERGENCY MANAGEMENT AGENCY

MISSOULA COUNTY, MT

AND INCORPORATED AREAS

084P

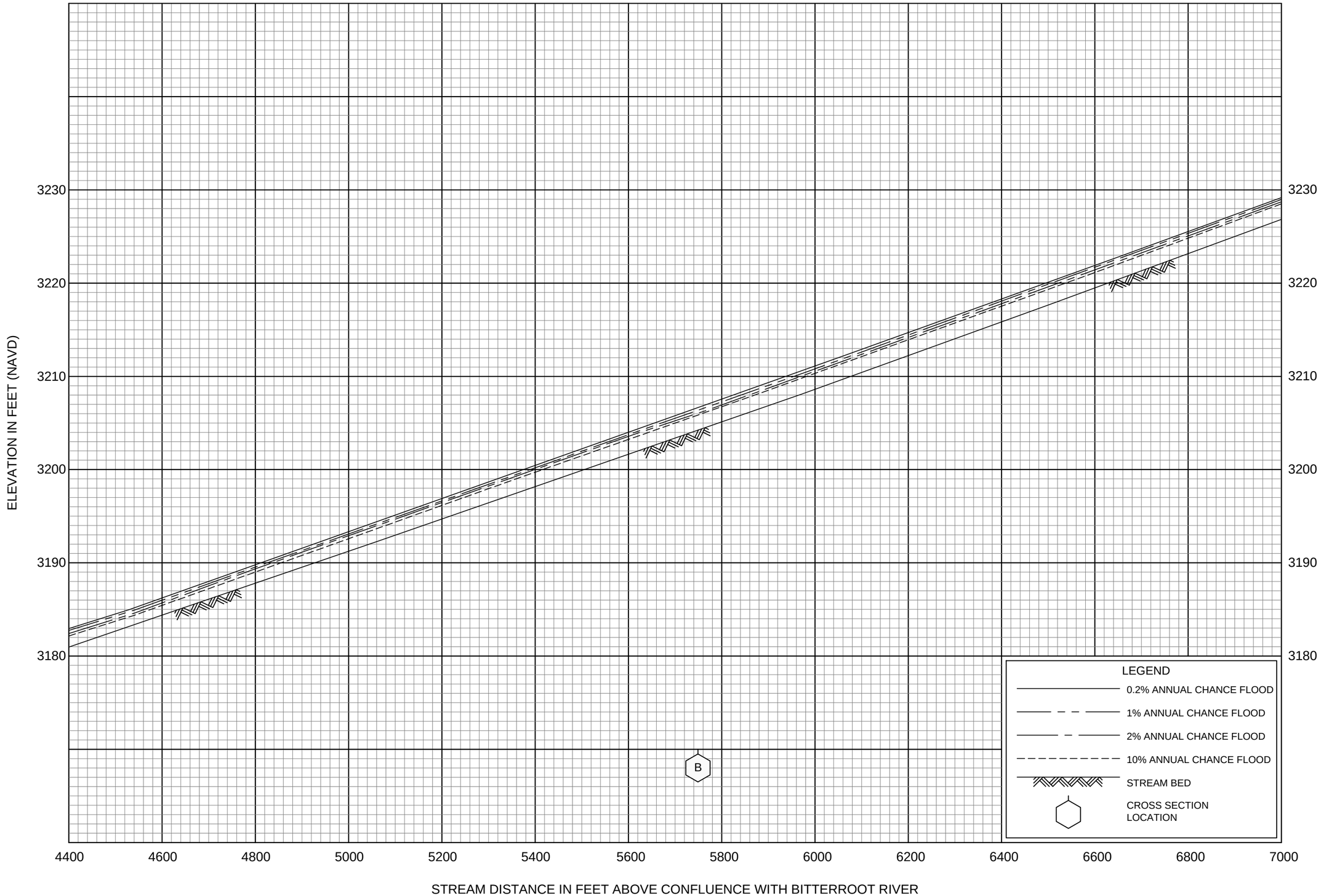

FLOOD PROFILES

MILLER CREEK

FEDERAL EMERGENCY MANAGEMENT AGENCY

MISSOULA COUNTY, MT

AND INCORPORATED AREAS

085P

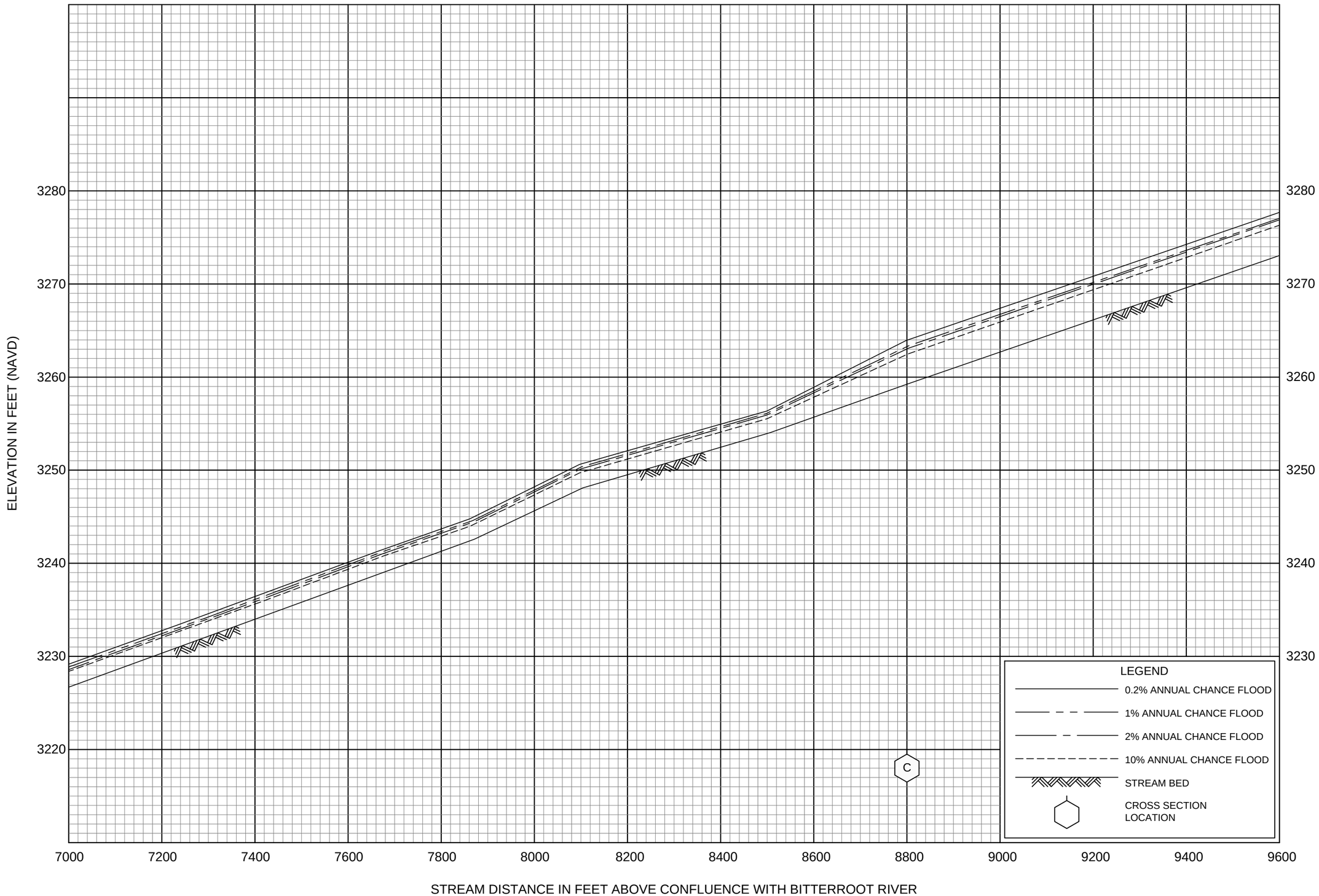

FLOOD PROFILES

MILLER CREEK

FEDERAL EMERGENCY MANAGEMENT AGENCY

MISSOULA COUNTY, MT

AND INCORPORATED AREAS

086P

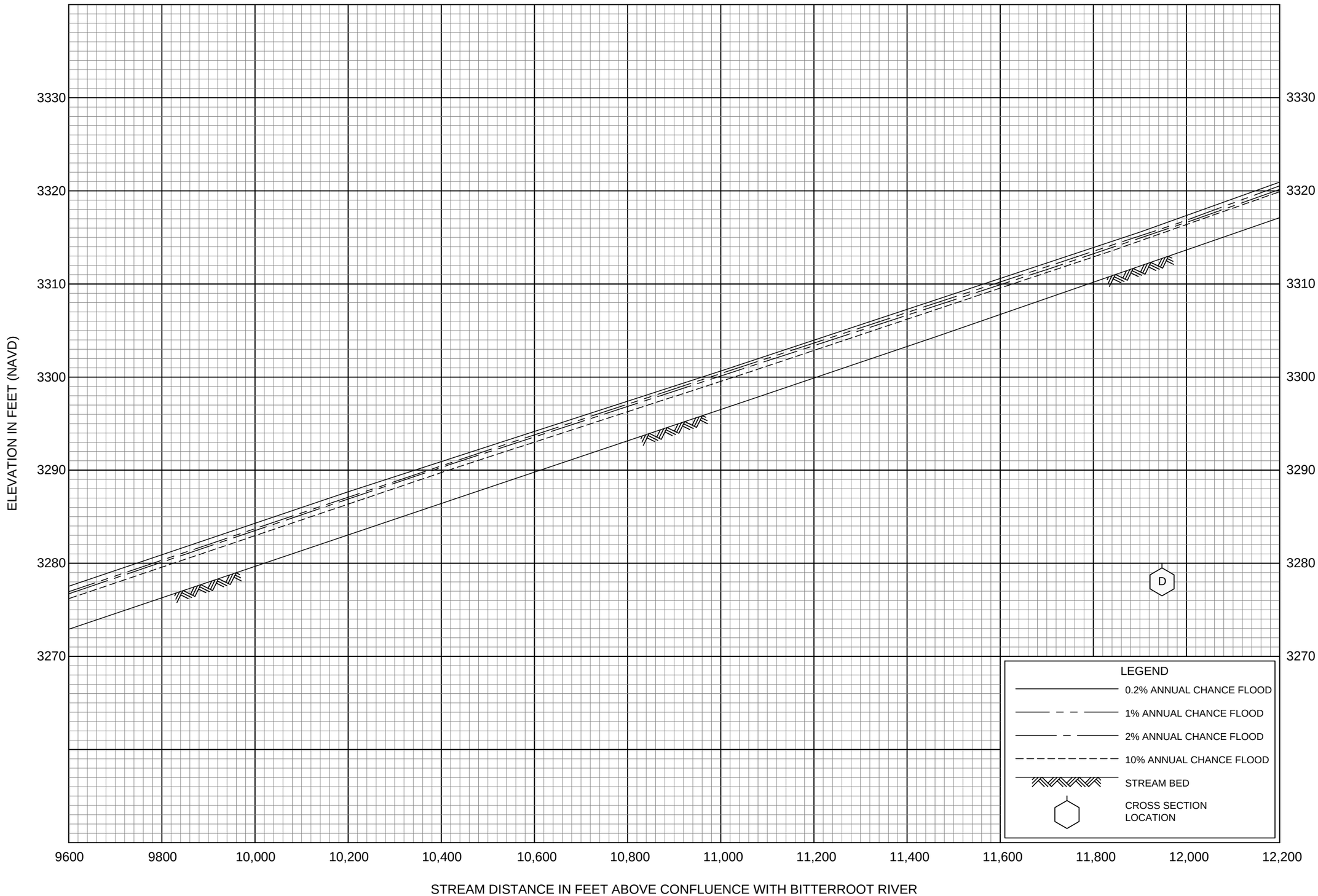

FLOOD PROFILES

MILLER CREEK

FEDERAL EMERGENCY MANAGEMENT AGENCY

MISSOULA COUNTY, MT

AND INCORPORATED AREAS

087P

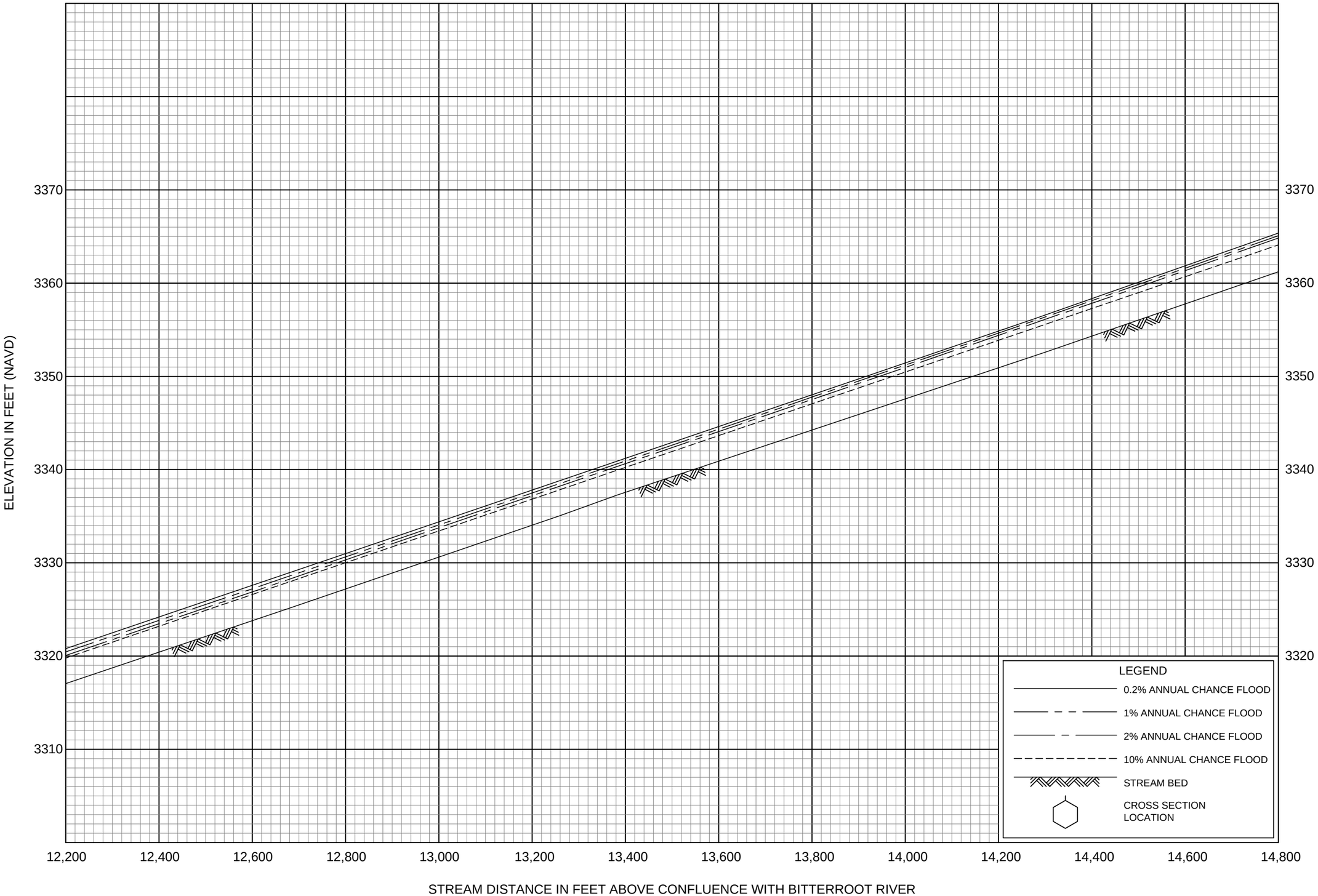

FLOOD PROFILES

MILLER CREEK

FEDERAL EMERGENCY MANAGEMENT AGENCY

MISSOULA COUNTY, MT

AND INCORPORATED AREAS

088P

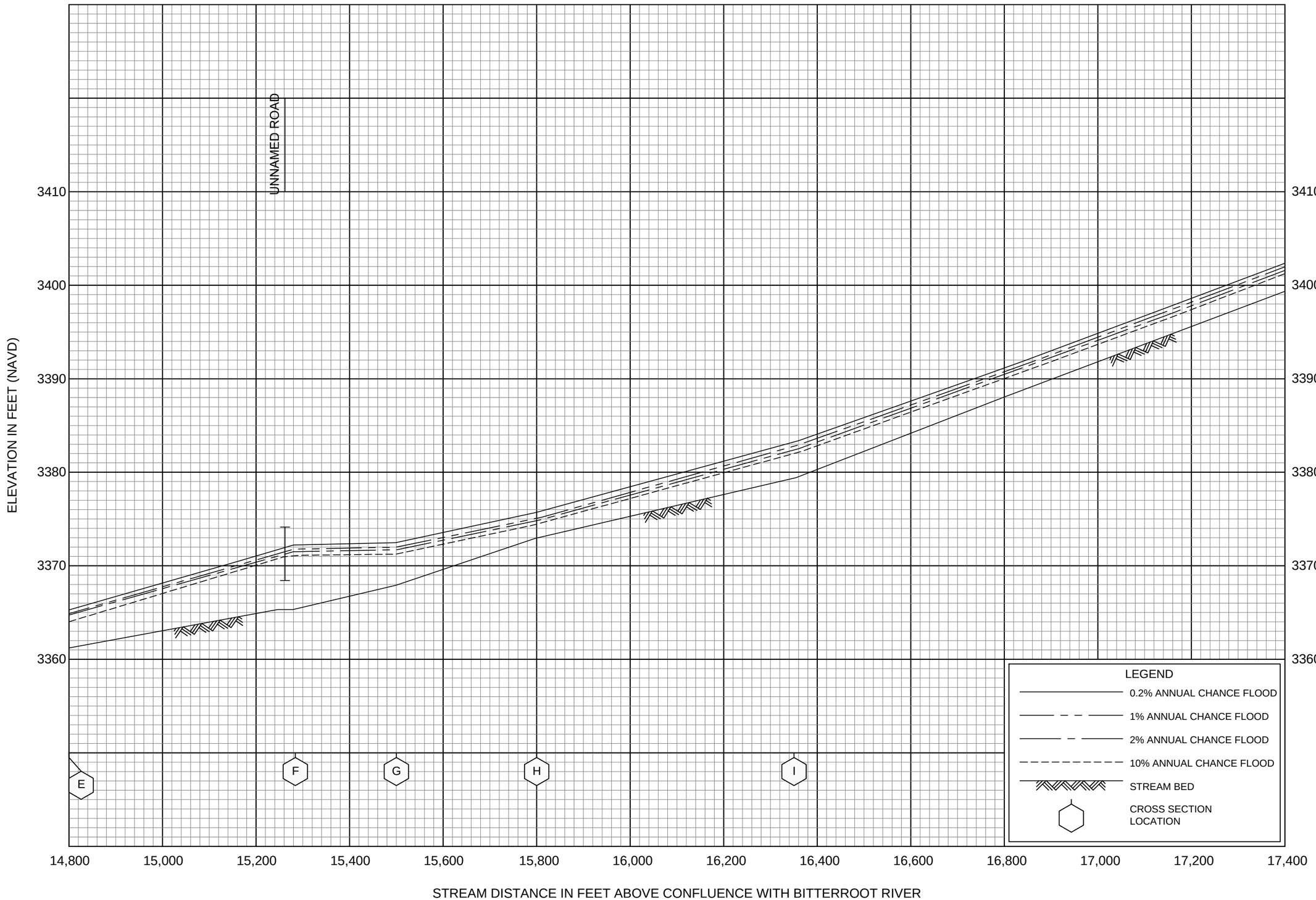

FLOOD PROFILES

MILLER CREEK

FEDERAL EMERGENCY MANAGEMENT AGENCY

MISSOULA COUNTY, MT

AND INCORPORATED AREAS

089P

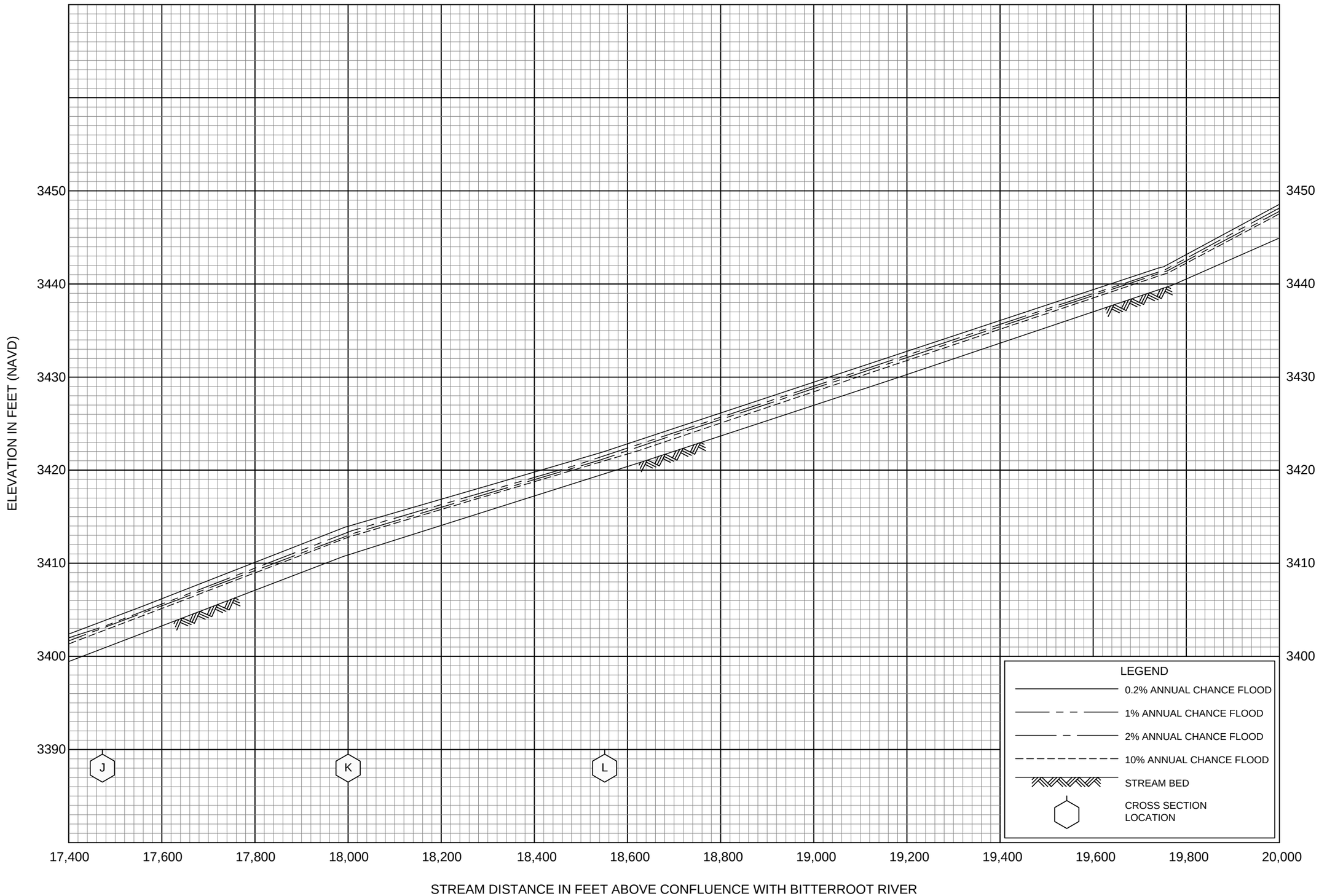

FLOOD PROFILES

MILLER CREEK

FEDERAL EMERGENCY MANAGEMENT AGENCY

MISSOULA COUNTY, MT

AND INCORPORATED AREAS

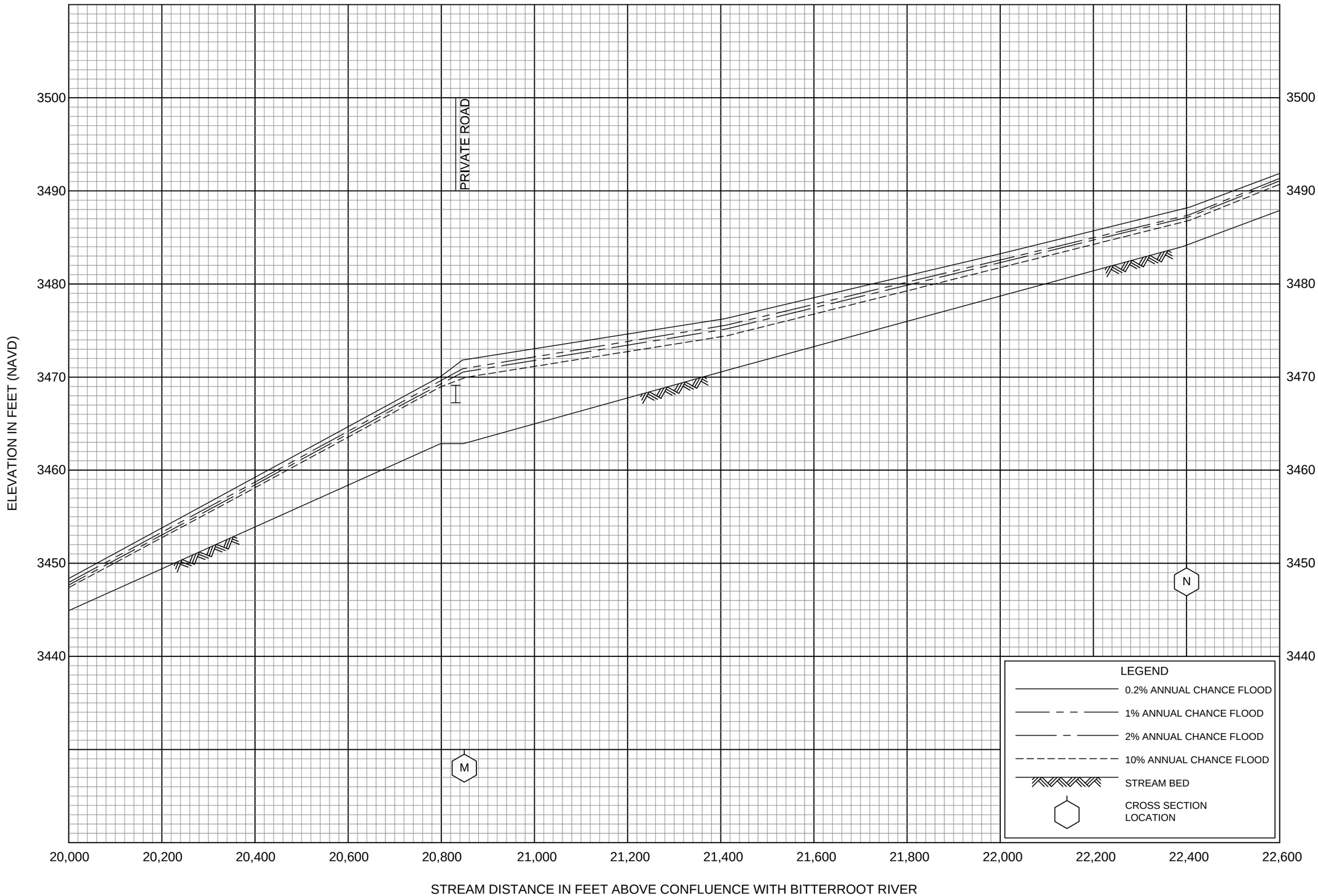

FLOOD PROFILES

MILLER CREEK

FEDERAL EMERGENCY MANAGEMENT AGENCY

MISSOULA COUNTY, MT

AND INCORPORATED AREAS

091P

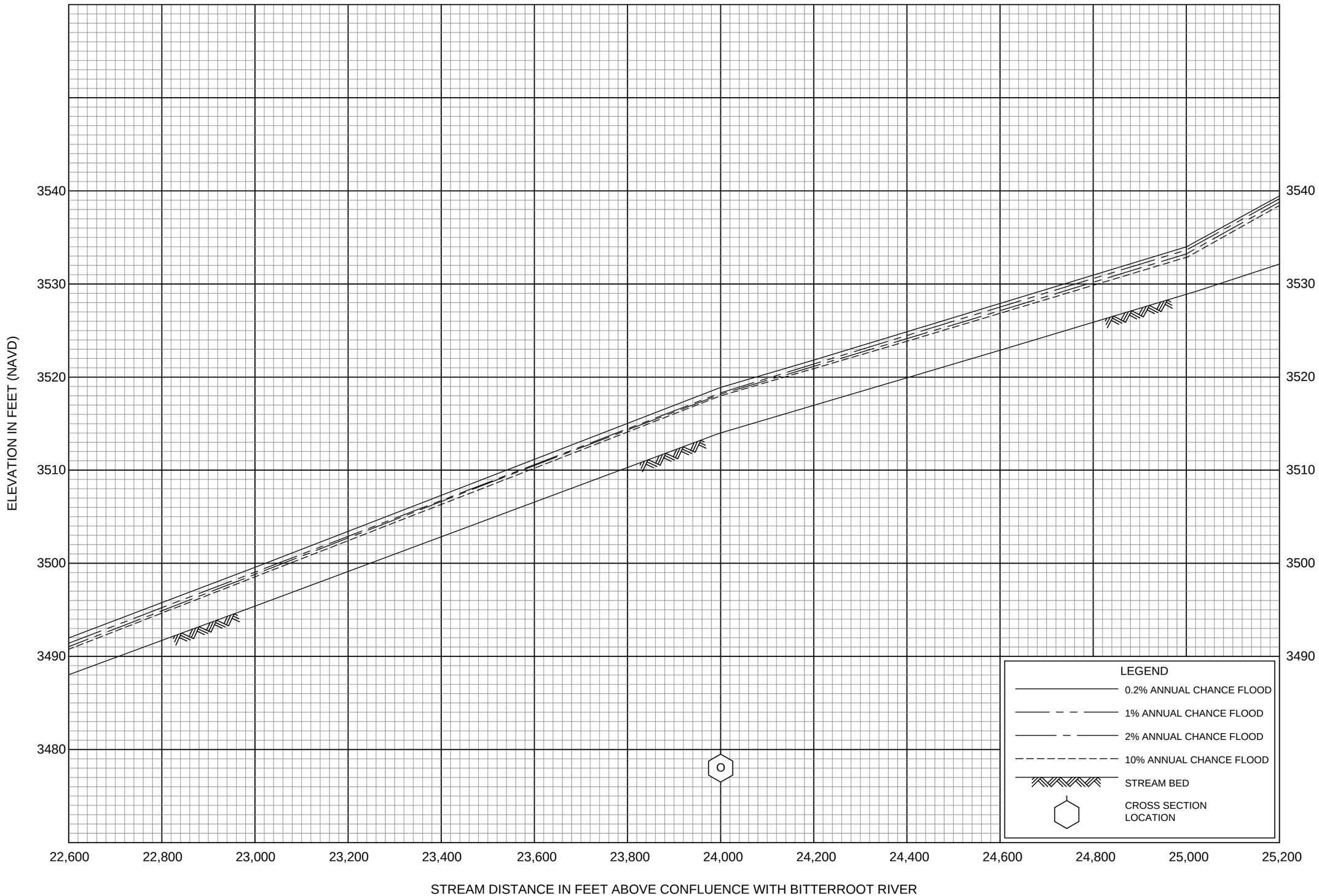

FLOOD PROFILES

MILLER CREEK

FEDERAL EMERGENCY MANAGEMENT AGENCY

MISSOULA COUNTY, MT

AND INCORPORATED AREAS

092P

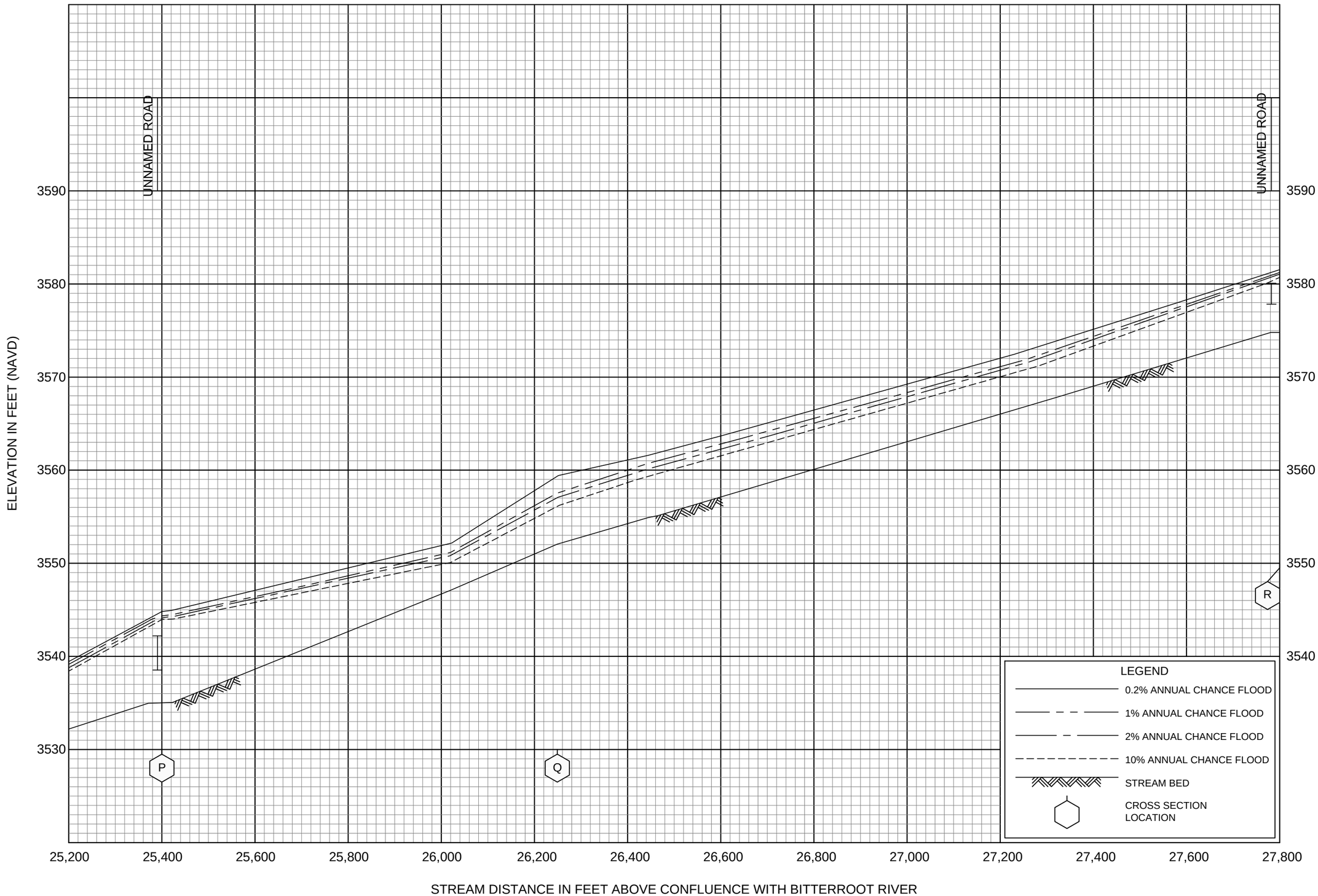

FLOOD PROFILES

MILLER CREEK

FEDERAL EMERGENCY MANAGEMENT AGENCY

MISSOULA COUNTY, MT

AND INCORPORATED AREAS

093P

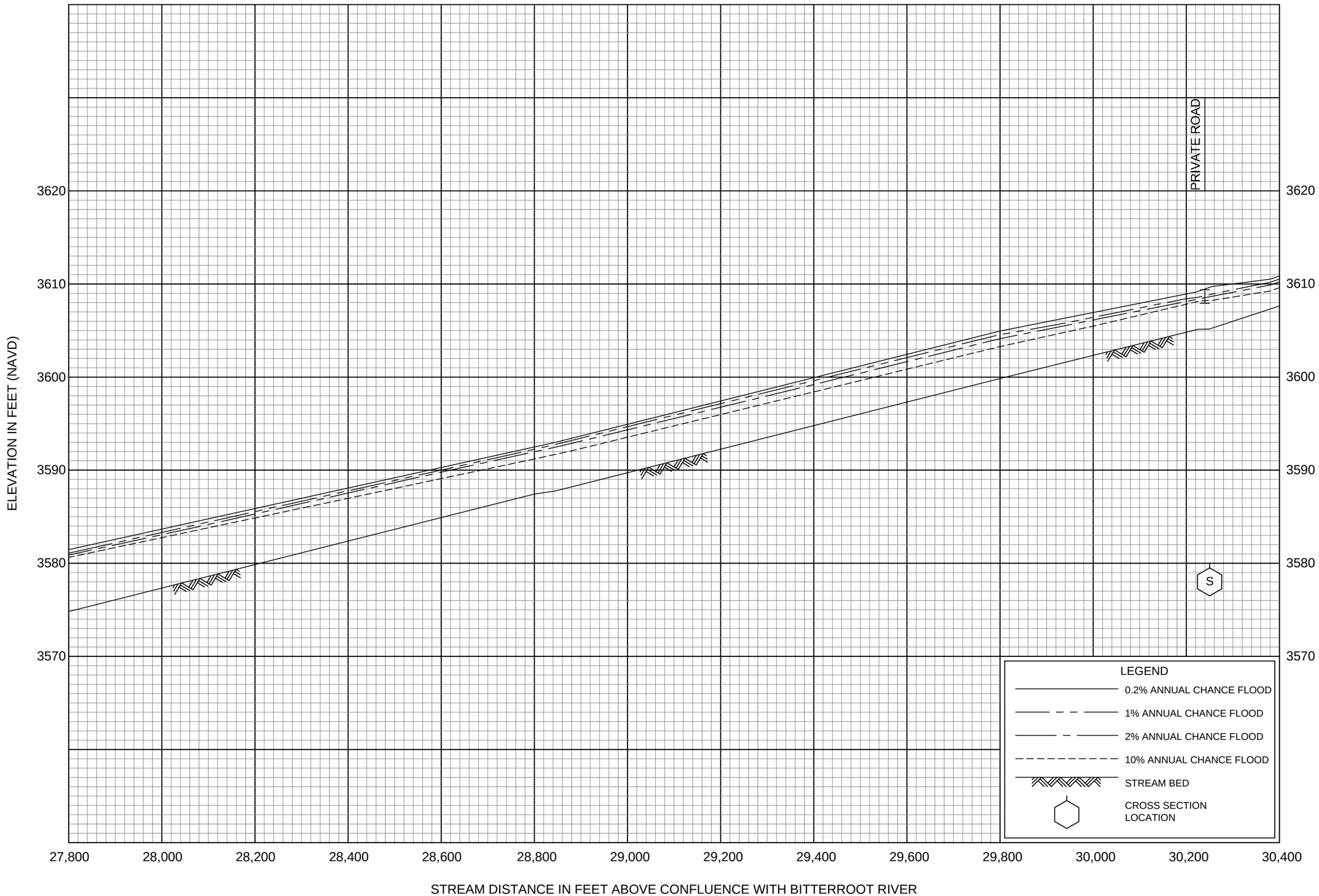

FLOOD PROFILES

MILLER CREEK

FEDERAL EMERGENCY MANAGEMENT AGENCY

MISSOULA COUNTY, MT

AND INCORPORATED AREAS

094P

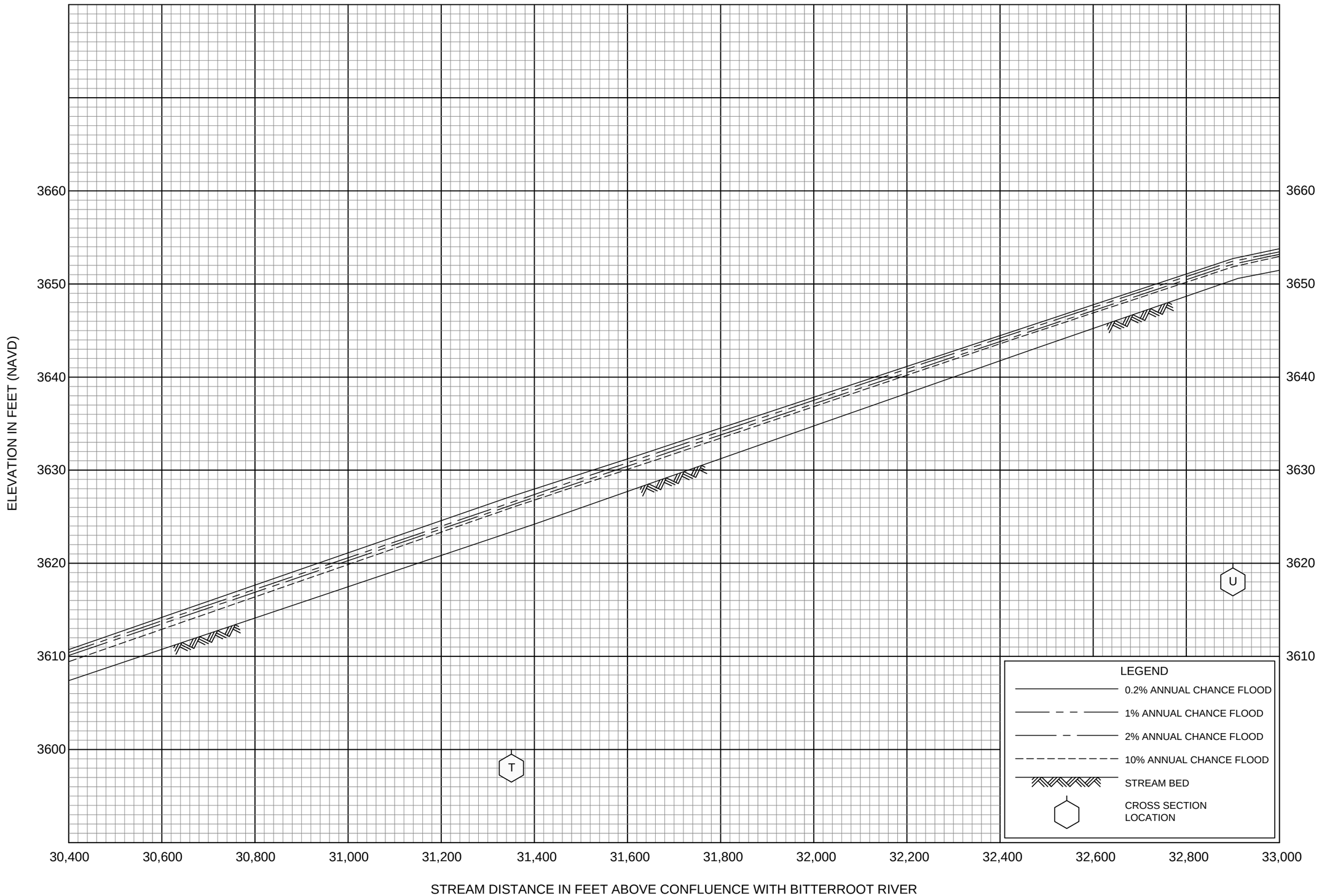

FLOOD PROFILES

MILLER CREEK

FEDERAL EMERGENCY MANAGEMENT AGENCY

MISSOULA COUNTY, MT

AND INCORPORATED AREAS

095P

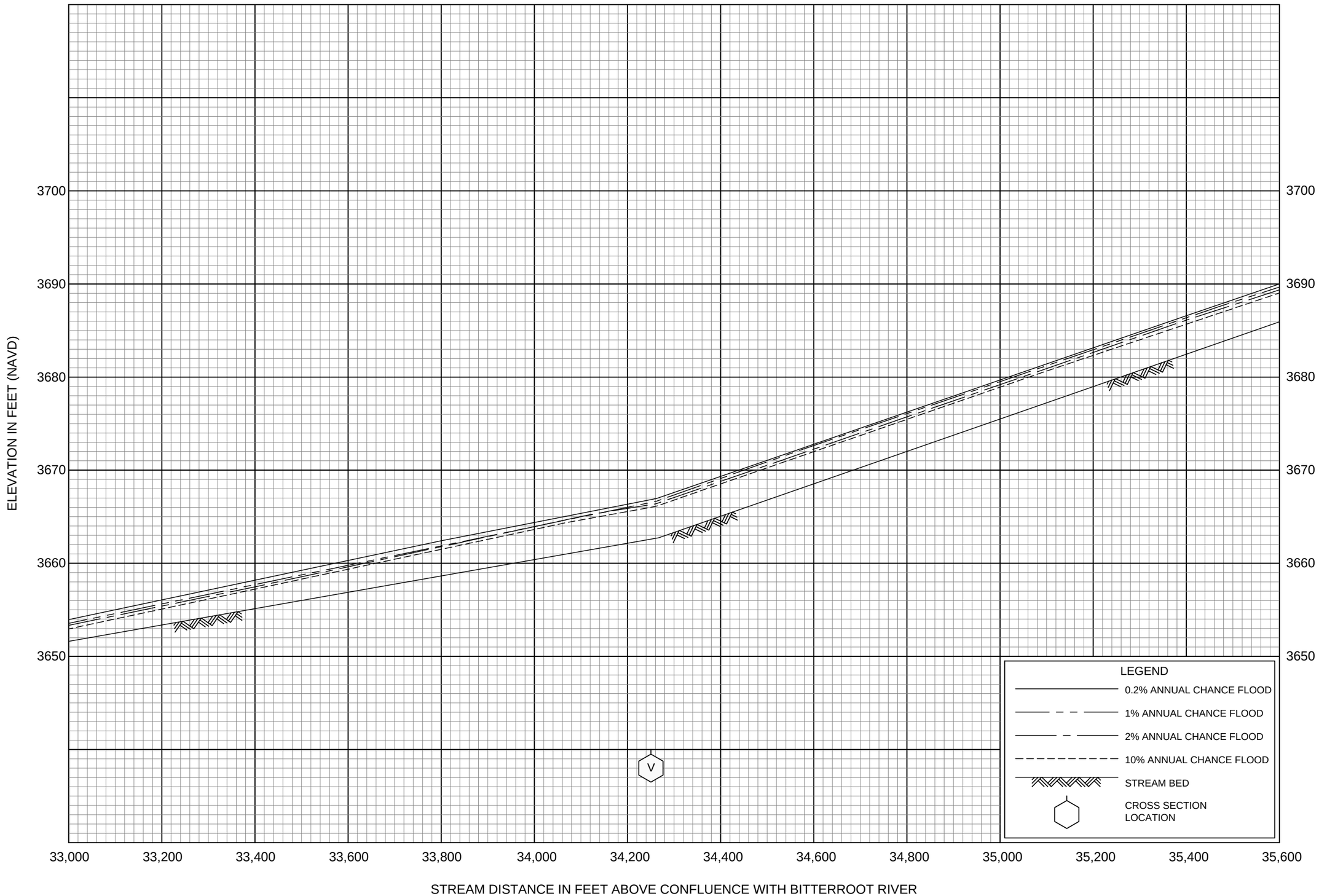

FLOOD PROFILES

MILLER CREEK

FEDERAL EMERGENCY MANAGEMENT AGENCY

MISSOULA COUNTY, MT

AND INCORPORATED AREAS

096P

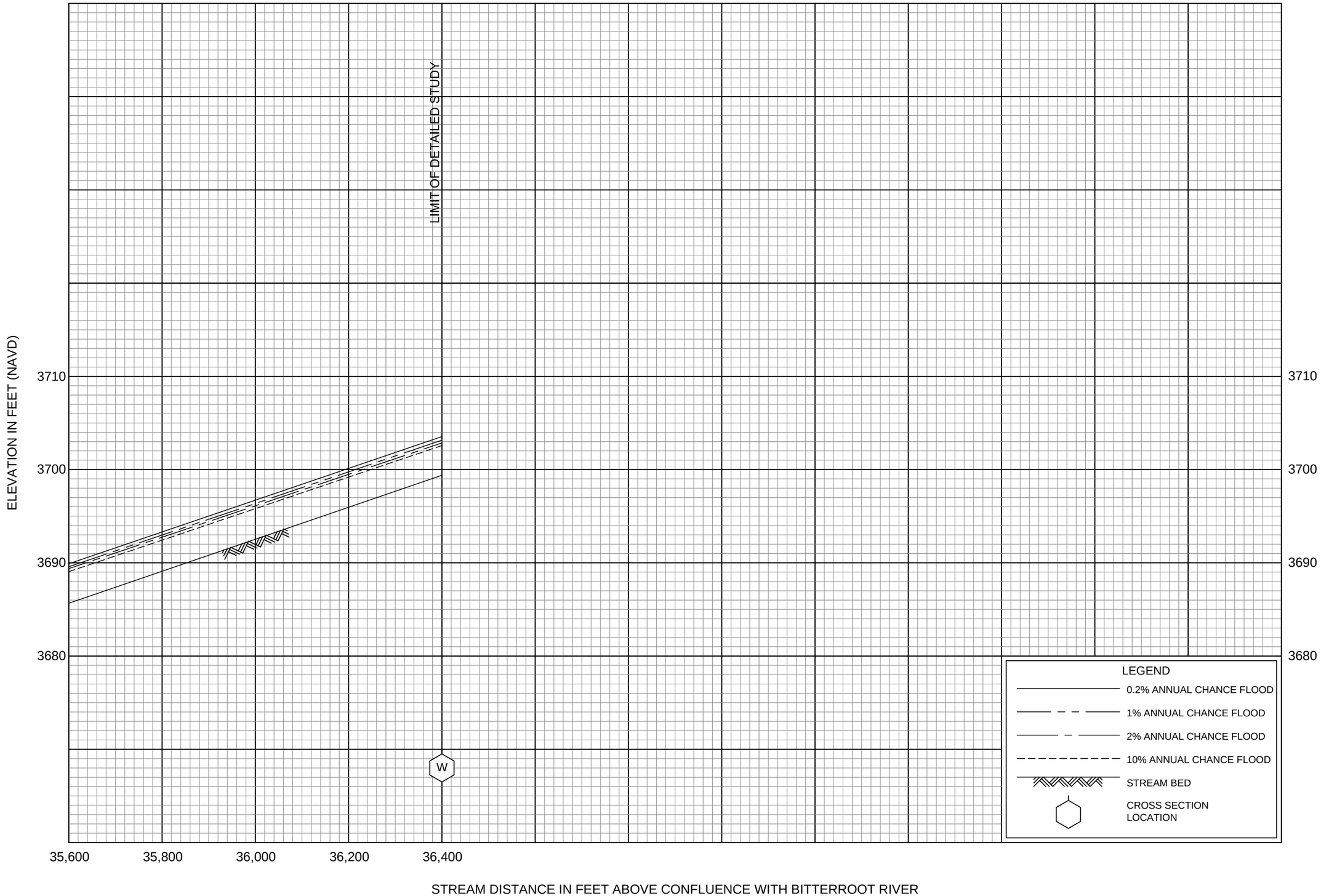

FLOOD PROFILES

MILLER CREEK

FEDERAL EMERGENCY MANAGEMENT AGENCY

MISSOULA COUNTY, MT

AND INCORPORATED AREAS

097P

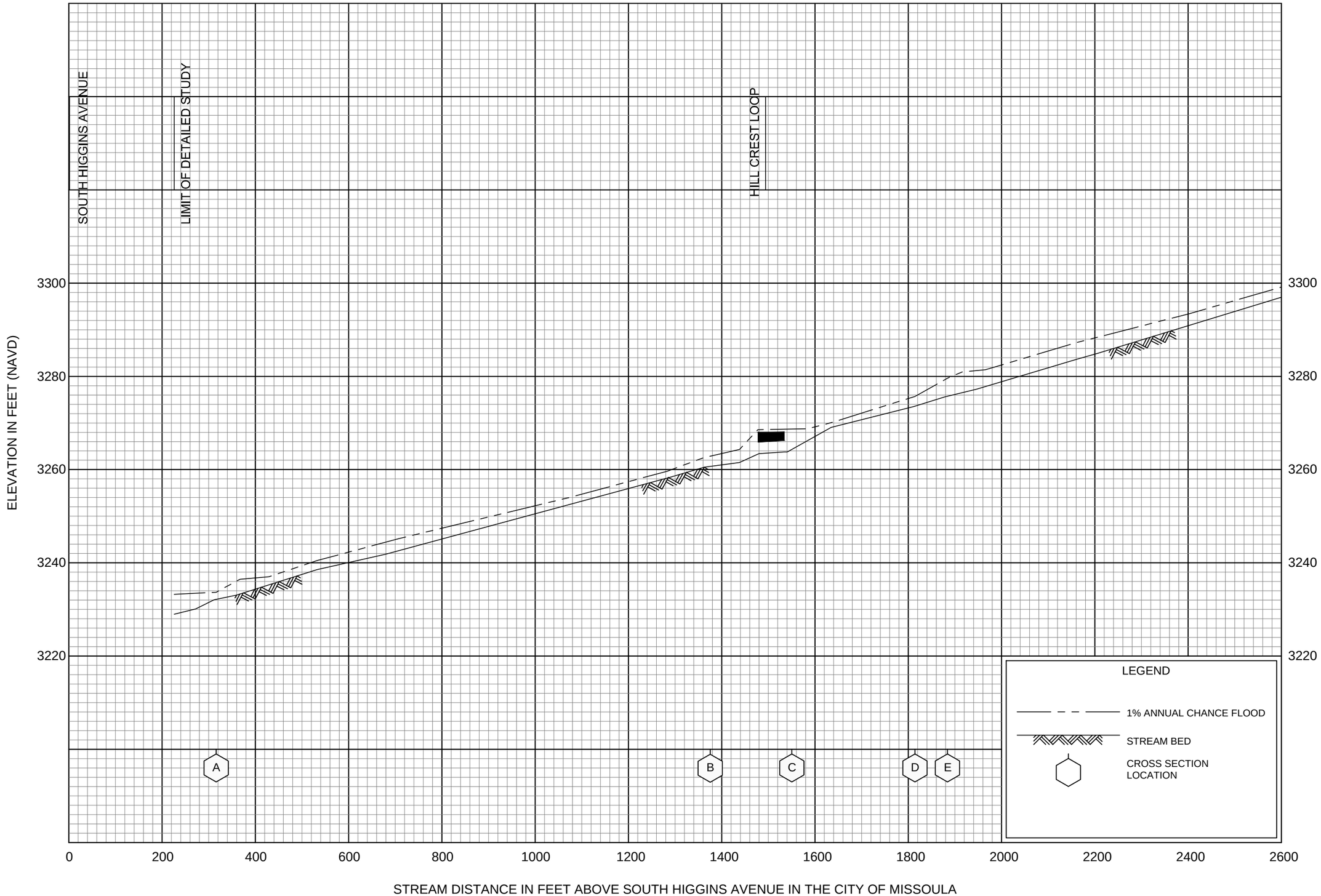

FLOOD PROFILES

PATTEE CREEK

FEDERAL EMERGENCY MANAGEMENT AGENCY

MISSOULA COUNTY, MT

AND INCORPORATED AREAS

098P

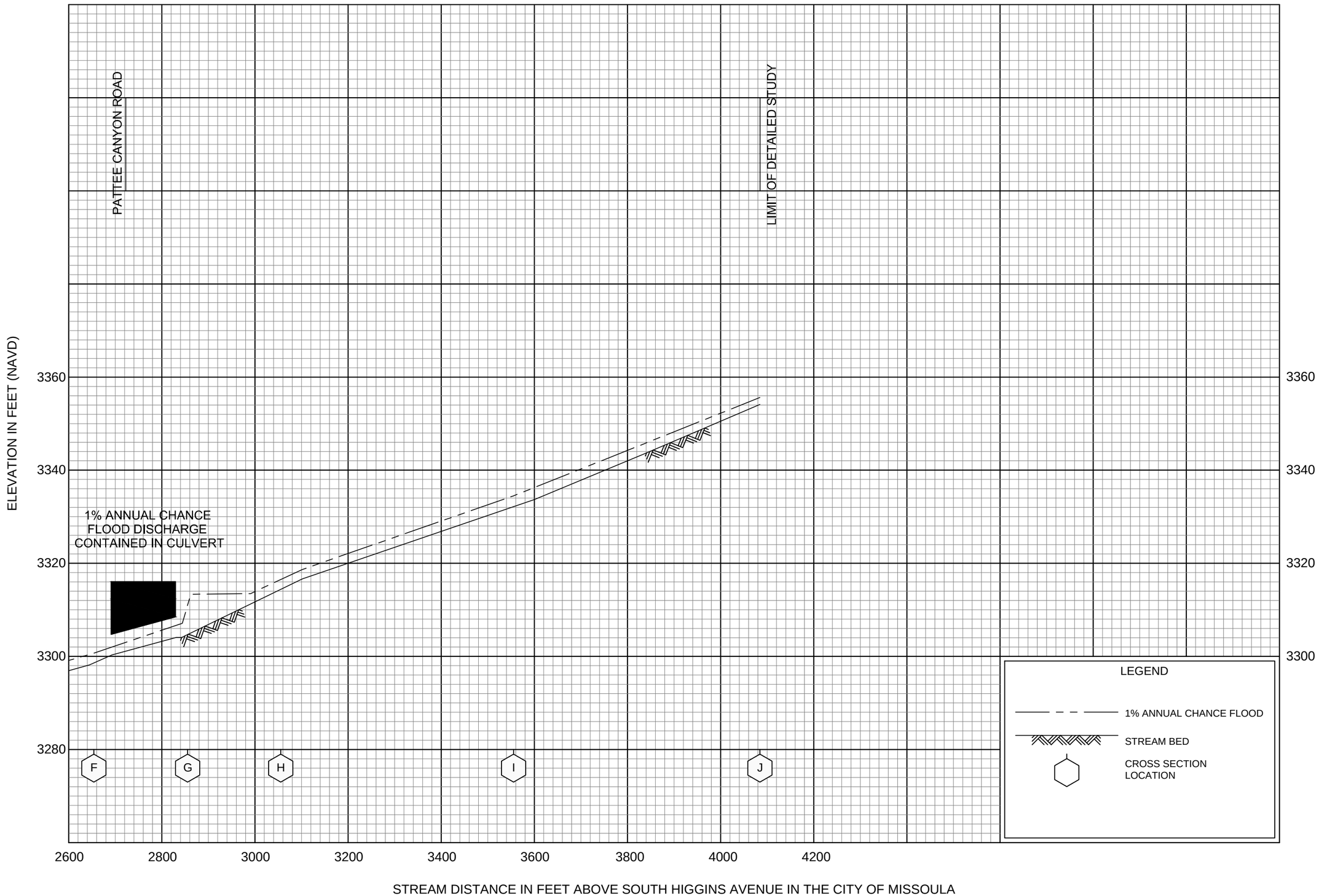

FLOOD PROFILES

PATTEE CREEK

FEDERAL EMERGENCY MANAGEMENT AGENCY

MISSOULA COUNTY, MT

AND INCORPORATED AREAS