E064 Big Elk Creek Diversion Sites

Basin 40A Post Decree Administration Area

N

Primary Diversion

Secondary Diversion

Project Stream

Primary Road

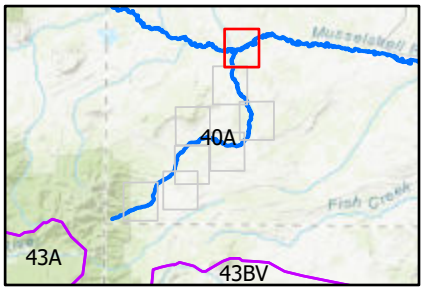

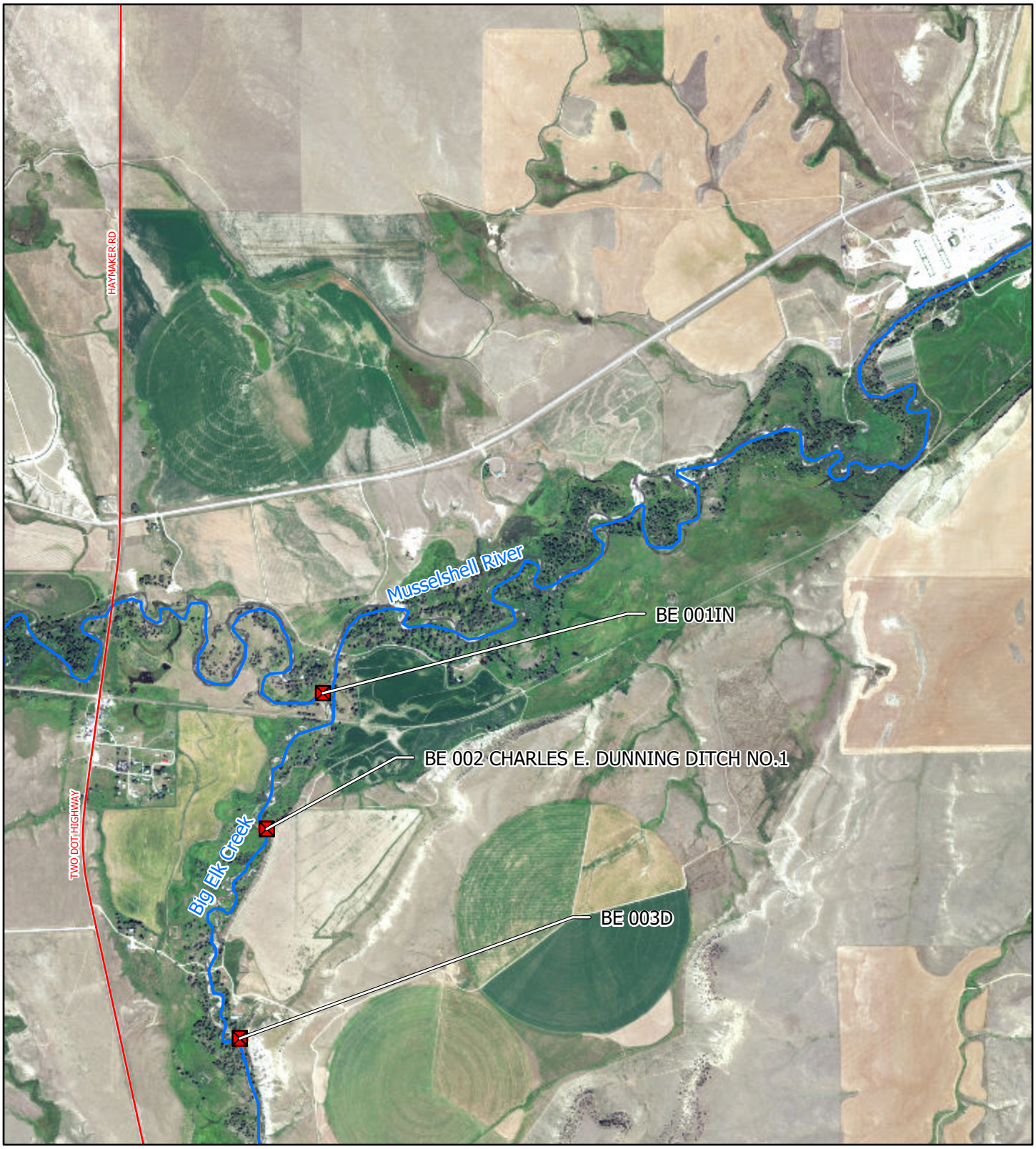

Sources: 2015 NAIP, ESRI Author: J.Gruber 3/5/2020 1:53 PM

0 0.25 0.5 1 Miles

Scale: 1:24,000

E064 Big Elk Creek Diversion Sites

Basin 40A Post Decree Administration Area

N

Primary Diversion

Secondary Diversion

Project Stream

Primary Road

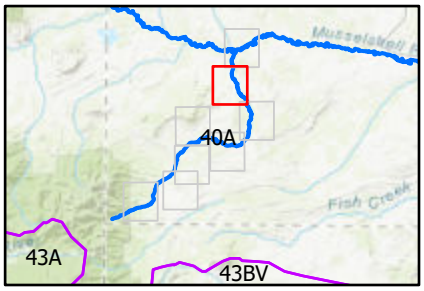

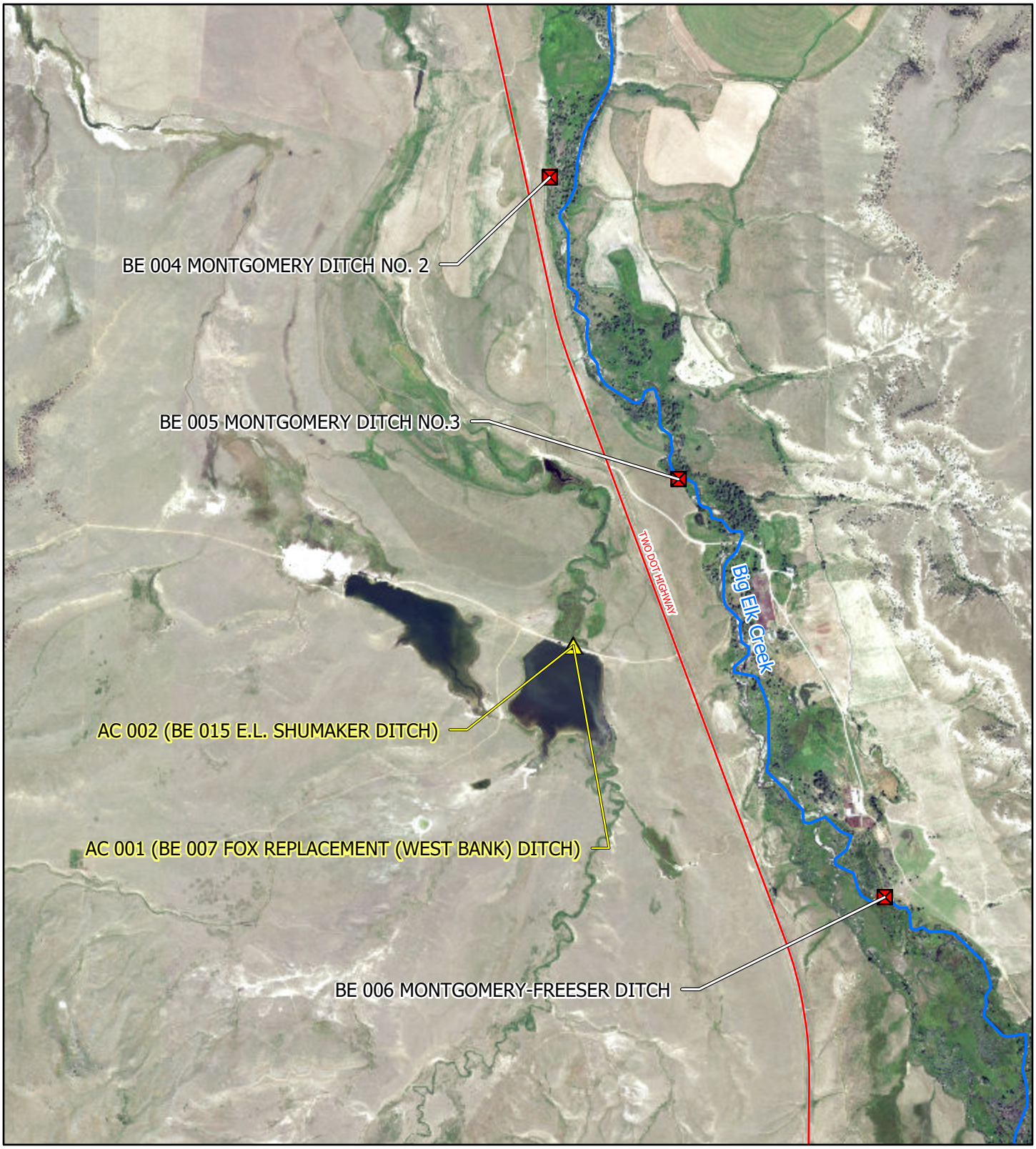

Sources: 2015 NAIP, ESRI Author: J.Gruber 3/5/2020 1:53 PM

0 0.25 0.5 1 Miles

Scale: 1:24,000

E064 Big Elk Creek Diversion Sites

Basin 40A Post Decree Administration Area

N

Primary Diversion

Secondary Diversion

Project Stream

Primary Road

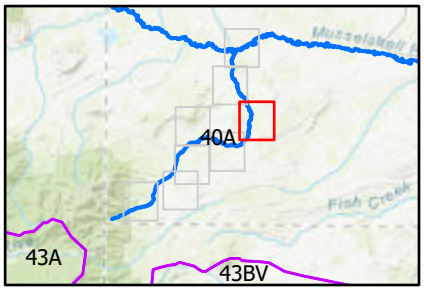

Sources: 2015 NAIP, ESRI Author: J.Gruber 3/5/2020 1:53 PM

0 0.25 0.5 1 Miles

Scale: 1:24,000

E064 Big Elk Creek Diversion Sites

Basin 40A Post Decree Administration Area

N

Primary Diversion

Secondary Diversion

Project Stream

Primary Road

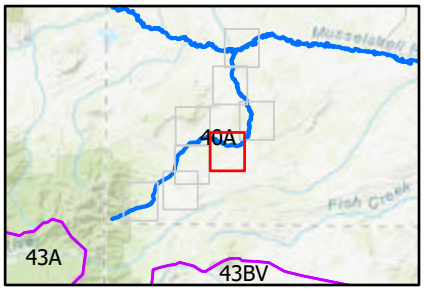

Sources: 2015 NAIP, ESRI Author: J.Gruber 3/5/2020 1:53 PM

0 0.25 0.5 1 Miles

Scale: 1:24,000

E064 Big Elk Creek Diversion Sites

Basin 40A Post Decree Administration Area

N

Primary Diversion

Secondary Diversion

Project Stream

Primary Road

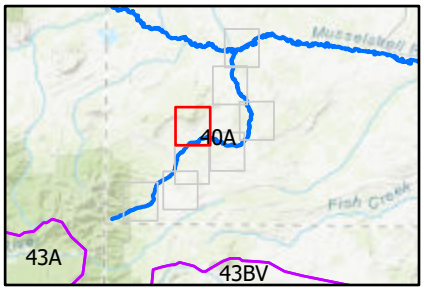

Sources: 2015 NAIP, ESRI Author: J.Gruber 3/5/2020 1:53 PM

0 0.25 0.5 1 Miles

Scale: 1:24,000

E064 Big Elk Creek Diversion Sites

Basin 40A Post Decree Administration Area

N

Primary Diversion

Secondary Diversion

Project Stream

Primary Road

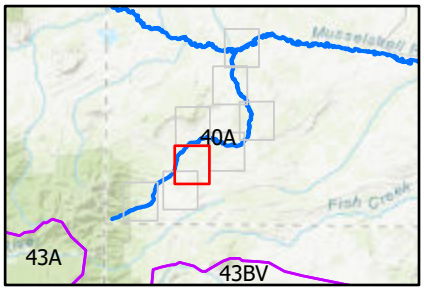

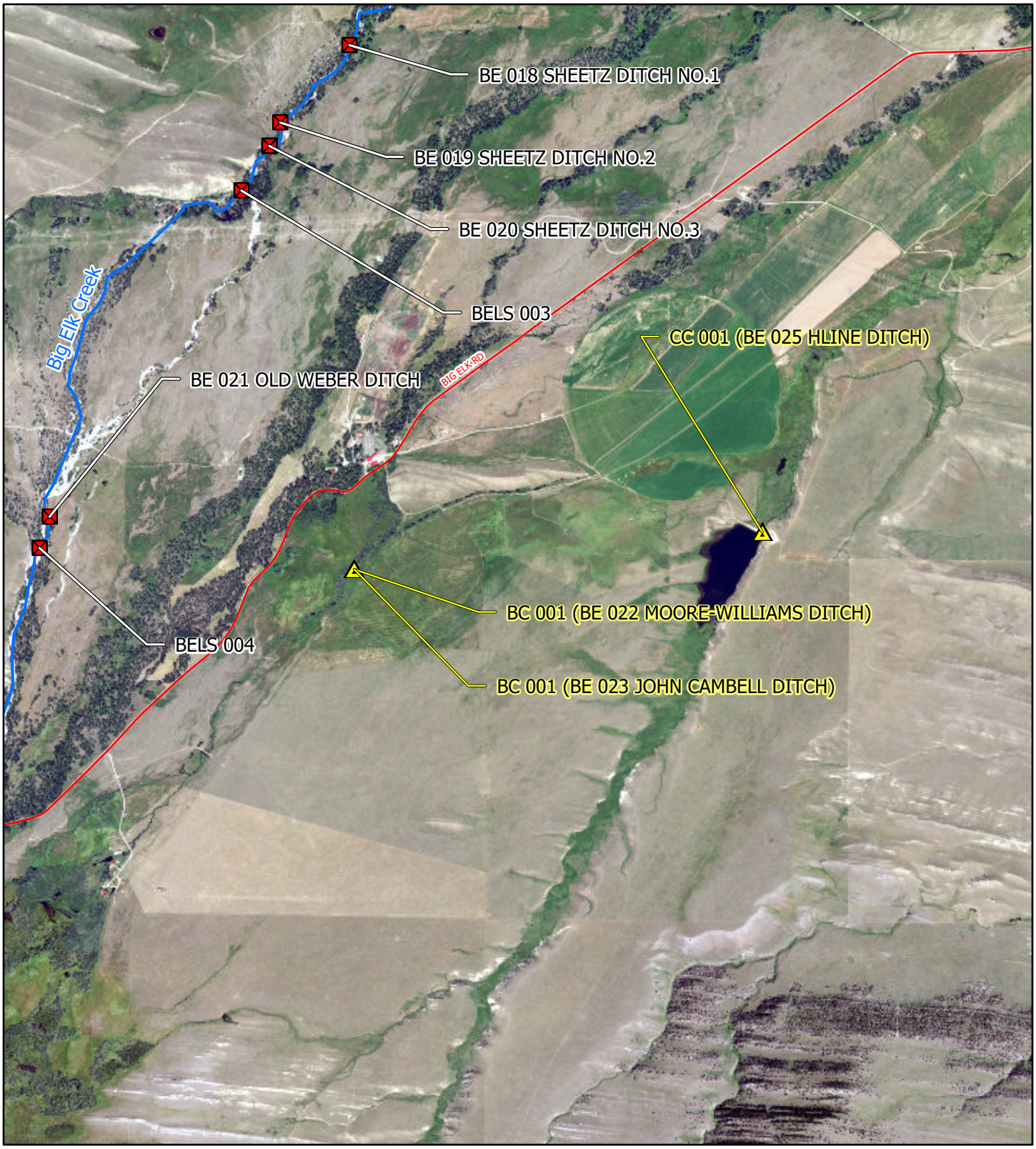

Sources: 2015 NAIP, ESRI Author: J.Gruber 3/5/2020 1:53 PM

0 0.25 0.5 1 Miles

Scale: 1:24,000

E064 Big Elk Creek Diversion Sites

Basin 40A Post Decree Administration Area

N

Primary Diversion

Secondary Diversion

Project Stream

Primary Road

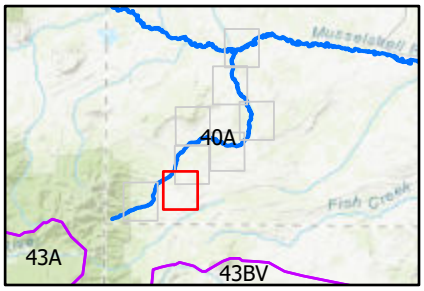

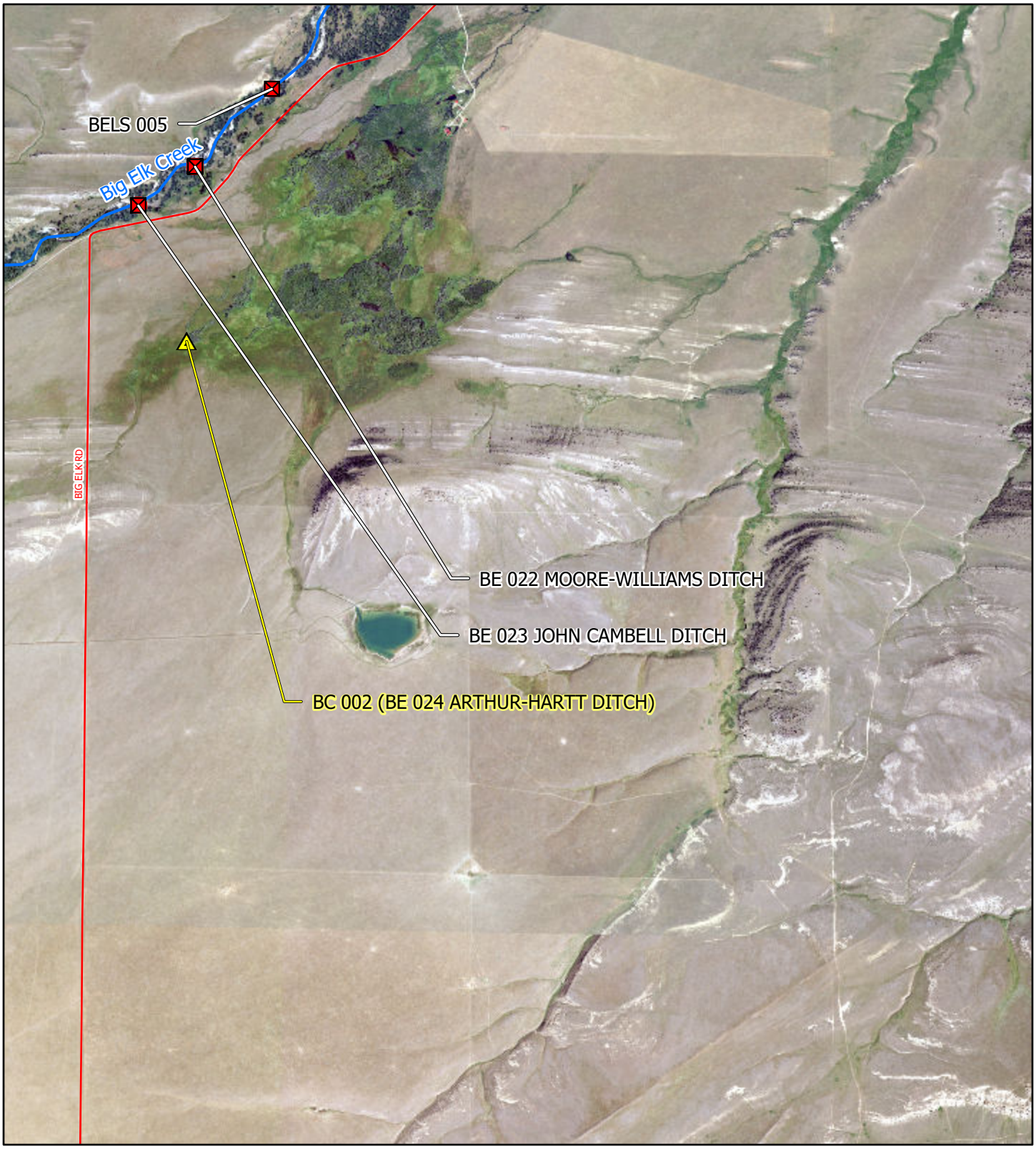

Sources: 2015 NAIP, ESRI Author: J.Gruber 3/5/2020 1:53 PM

0 0.25 0.5 1 Miles

Scale: 1:24,000

E064 Big Elk Creek Diversion Sites

Basin 40A Post Decree Administration Area

N

Primary Diversion

Secondary Diversion

Project Stream

Primary Road

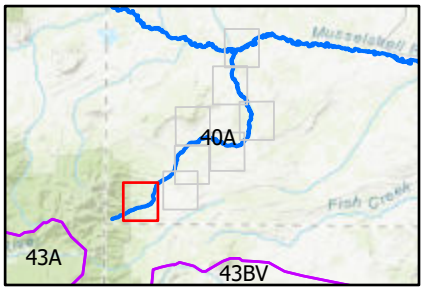

Sources: 2015 NAIP, ESRI Author: J.Gruber 3/5/2020 1:53 PM

0 0.25 0.5 1 Miles

Scale: 1:24,000