E061 Flatwillow Creek

Primary Point of Diversion

Secondary Points of Diversion

Project Streams

Primary Road

Secondary Road

Aerial Photos: 2013 NAIP
Topographic Information: USGS 24K

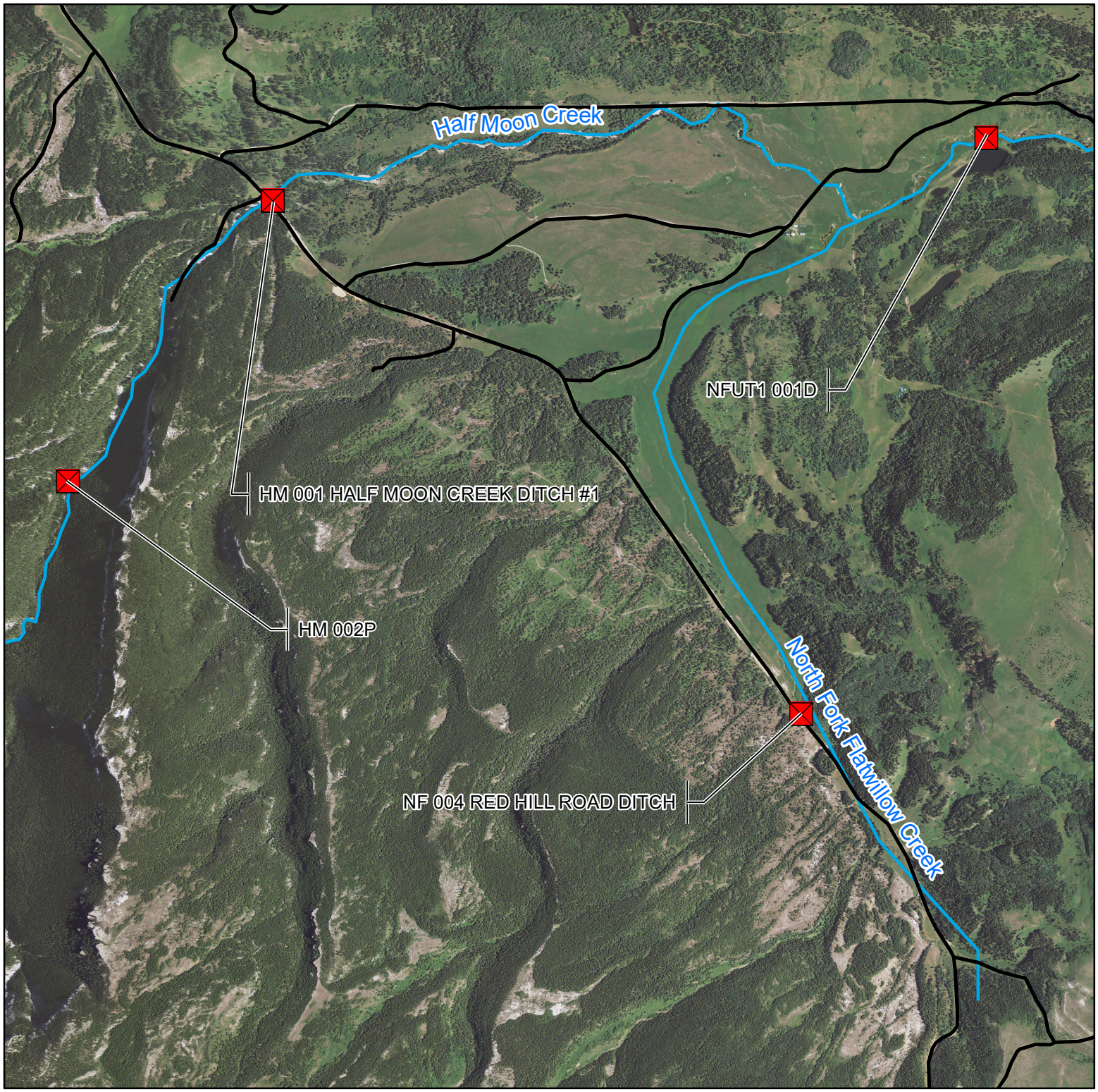

Author: J. Gruber 1/06/2020

0 0.25 0.5 1 Miles

1:24,000

E061 Flatwillow Creek

Primary Point of Diversion

Secondary Points of Diversion

Project Streams

Primary Road

Secondary Road

Aerial Photos: 2013 NAIP
Topographic Information: USGS 24K

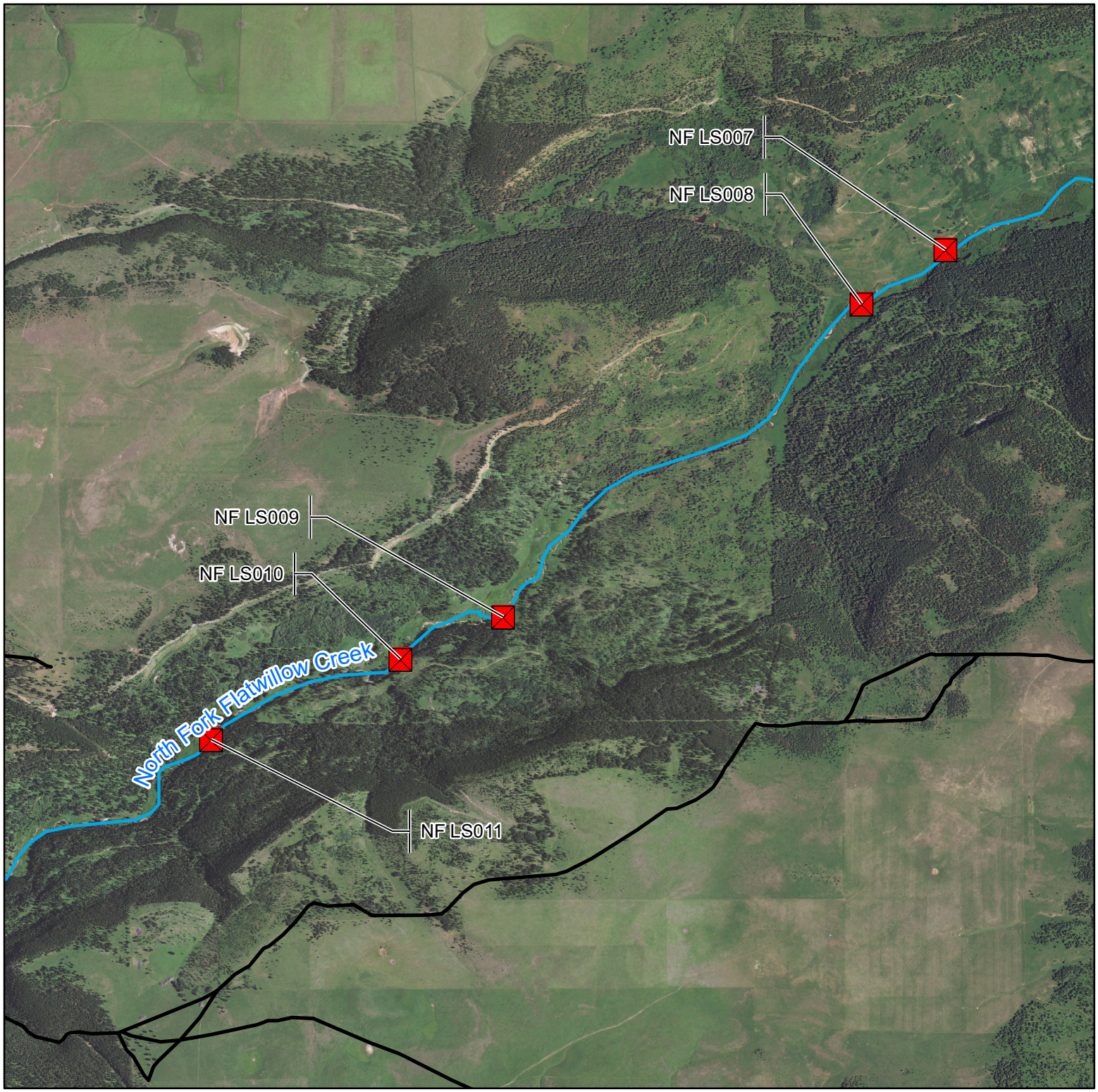

Author: J. Gruber 12/12/2019

0 0.25 0.5 1 Miles

1:24,000

E061 Flatwillow Creek

Primary Point of Diversion

Secondary Points of Diversion

Project Streams

Primary Road

Secondary Road

Aerial Photos: 2013 NAIP
Topographic Information: USGS 24K

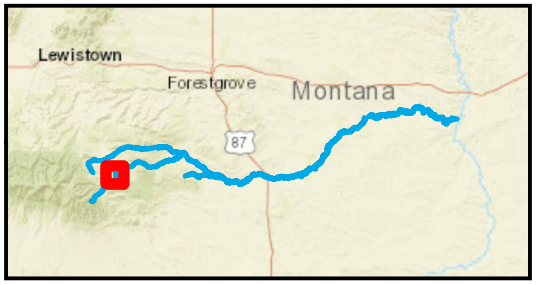

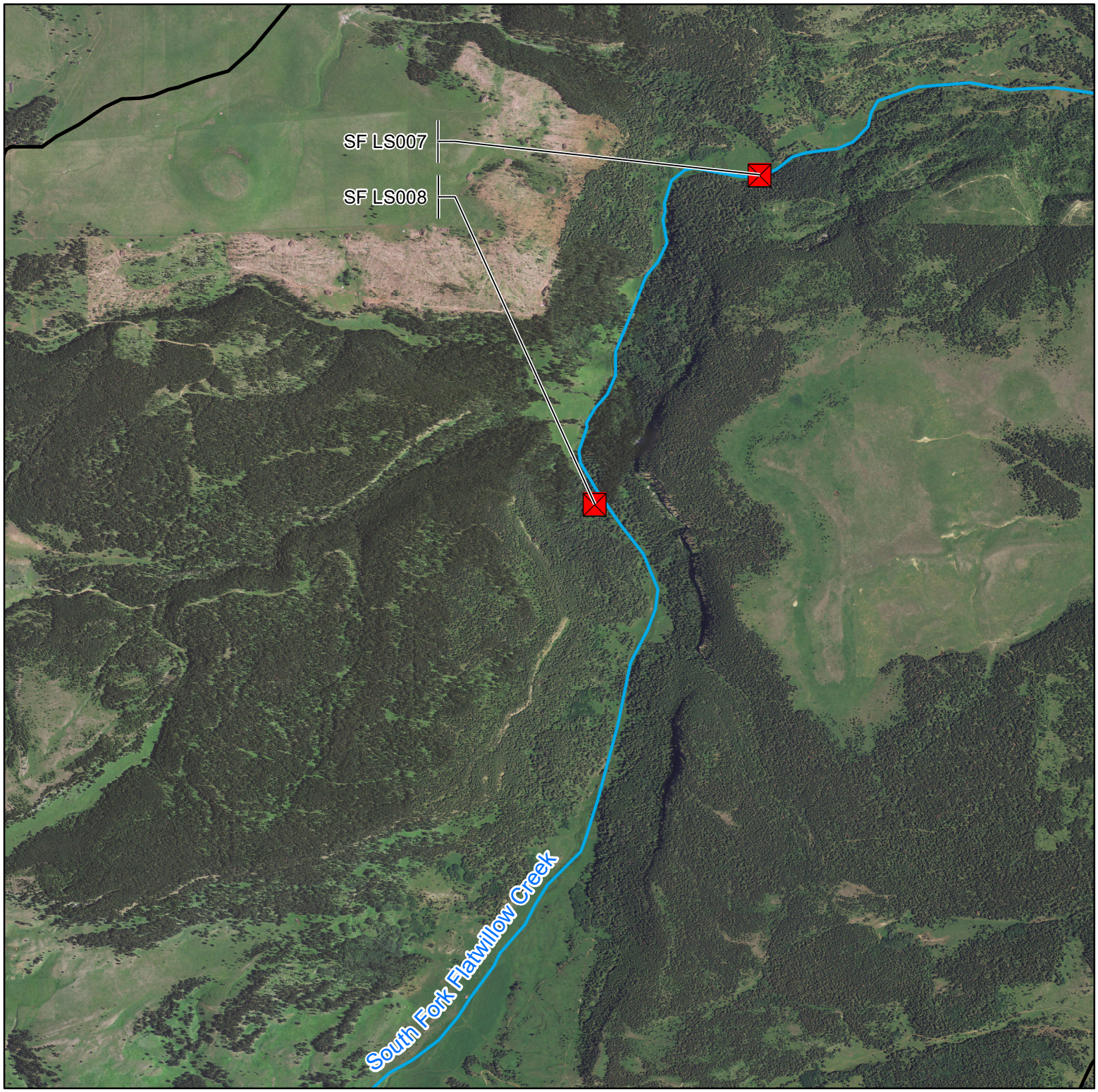

Author: J. Gruber 12/12/2019

0 0.25 0.5 1 Miles

1:24,000

E061 Flatwillow Creek

Primary Point of Diversion

Secondary Points of Diversion

Project Streams

Primary Road

Secondary Road

Aerial Photos: 2013 NAIP
Topographic Information: USGS 24K

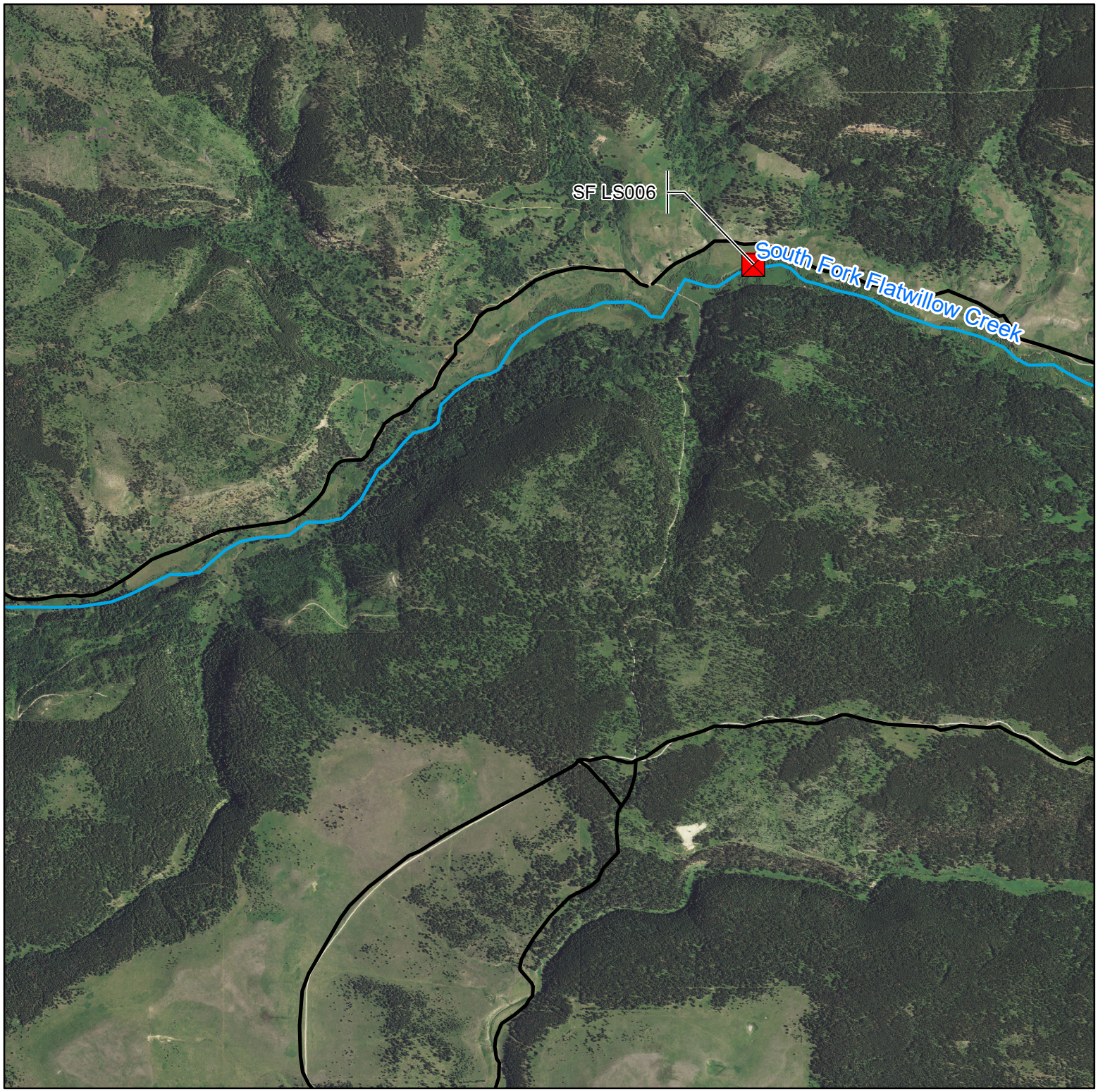

Author: J. Gruber 12/12/2019

Miles
0 0.25 0.5 1

1:24,000

E061 Flatwillow Creek

Primary Point of Diversion

Secondary Points of Diversion

Project Streams

Primary Road

Secondary Road

Aerial Photos: 2013 NAIP
Topographic Information: USGS 24K

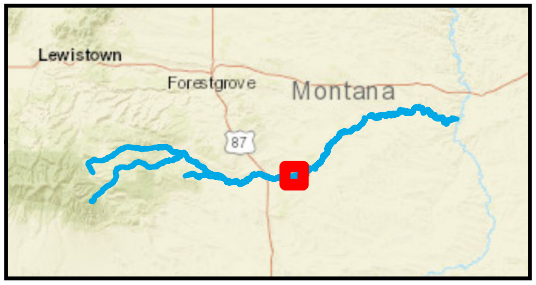

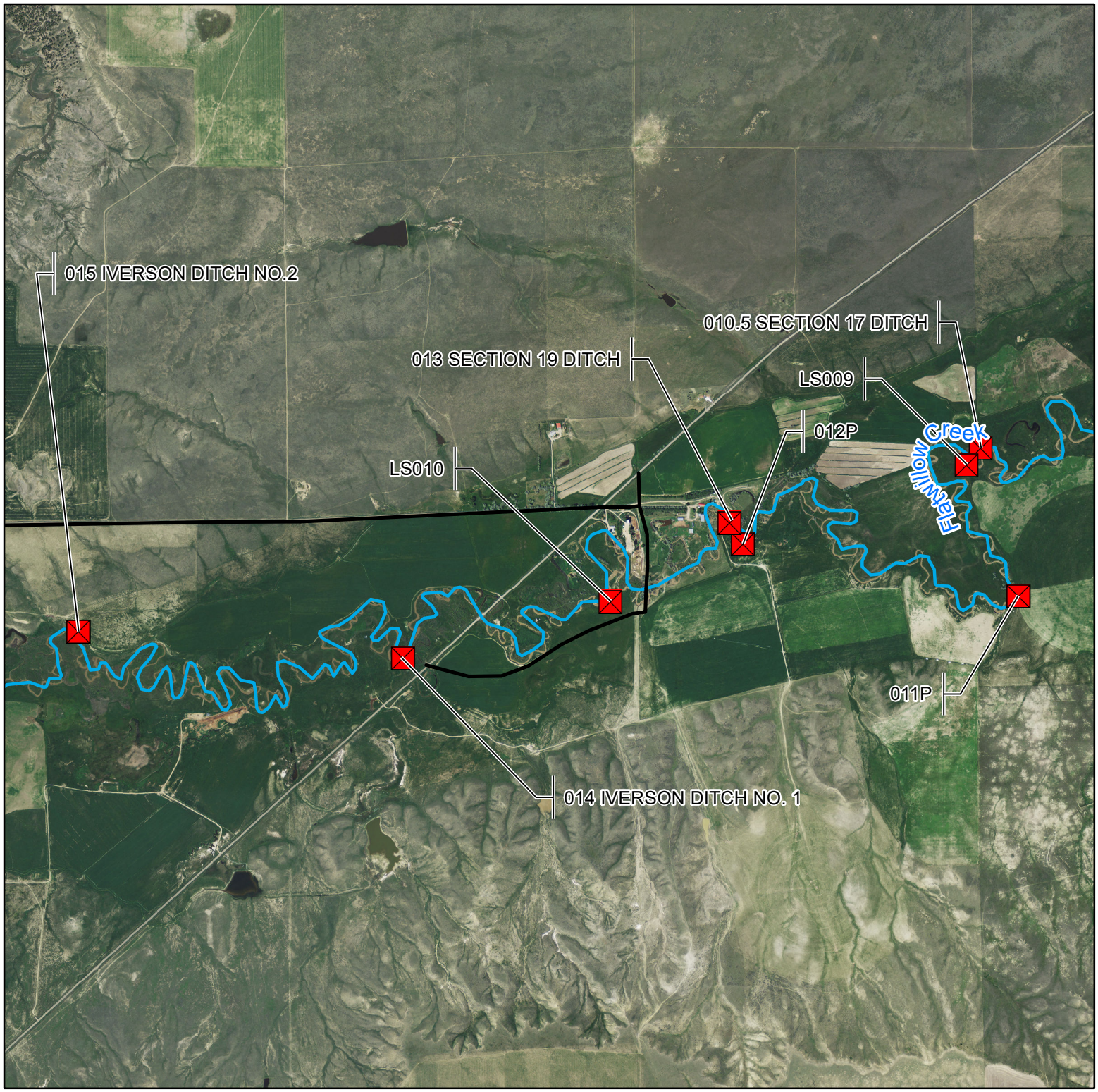

Author: J. Gruber 12/12/2019

Miles
0 0.25 0.5 1

1:24,000

E061 Flatwillow Creek

Primary Point of Diversion

Secondary Points of Diversion

Project Streams

Primary Road

Secondary Road

Aerial Photos: 2013 NAIP
Topographic Information: USGS 24K

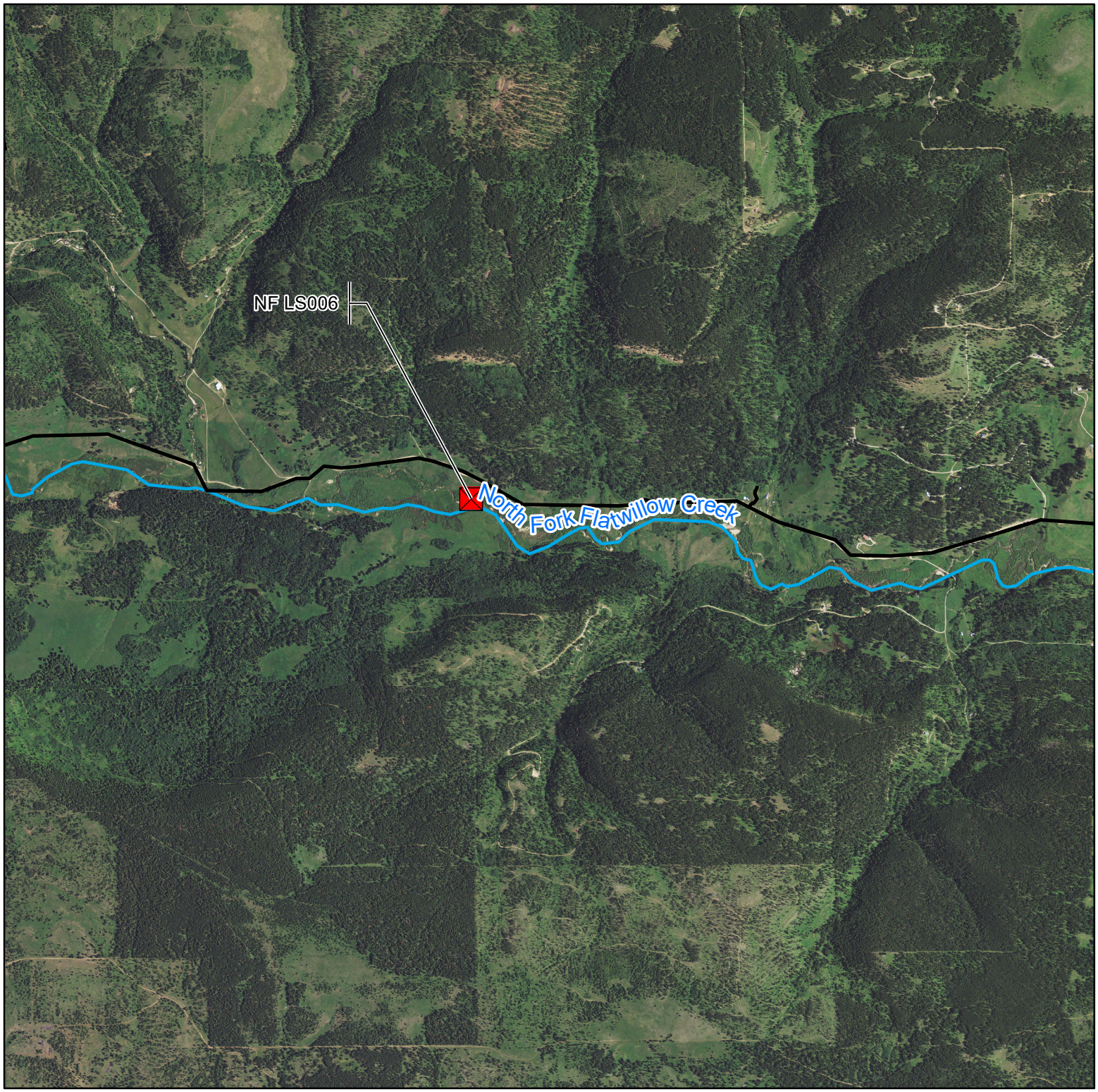

Author: J. Gruber 12/12/2019

0 0.25 0.5 1 Miles

1:24,000

E061 Flatwillow Creek

Primary Point of Diversion

Secondary Points of Diversion

Project Streams

Primary Road

Secondary Road

Aerial Photos: 2013 NAIP
Topographic Information: USGS 24K

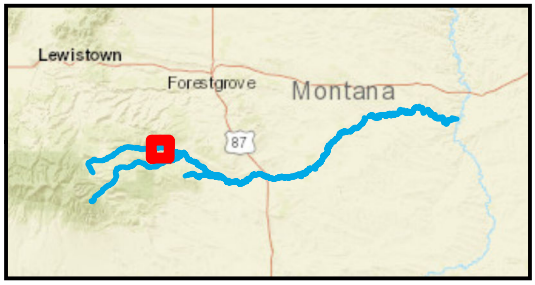

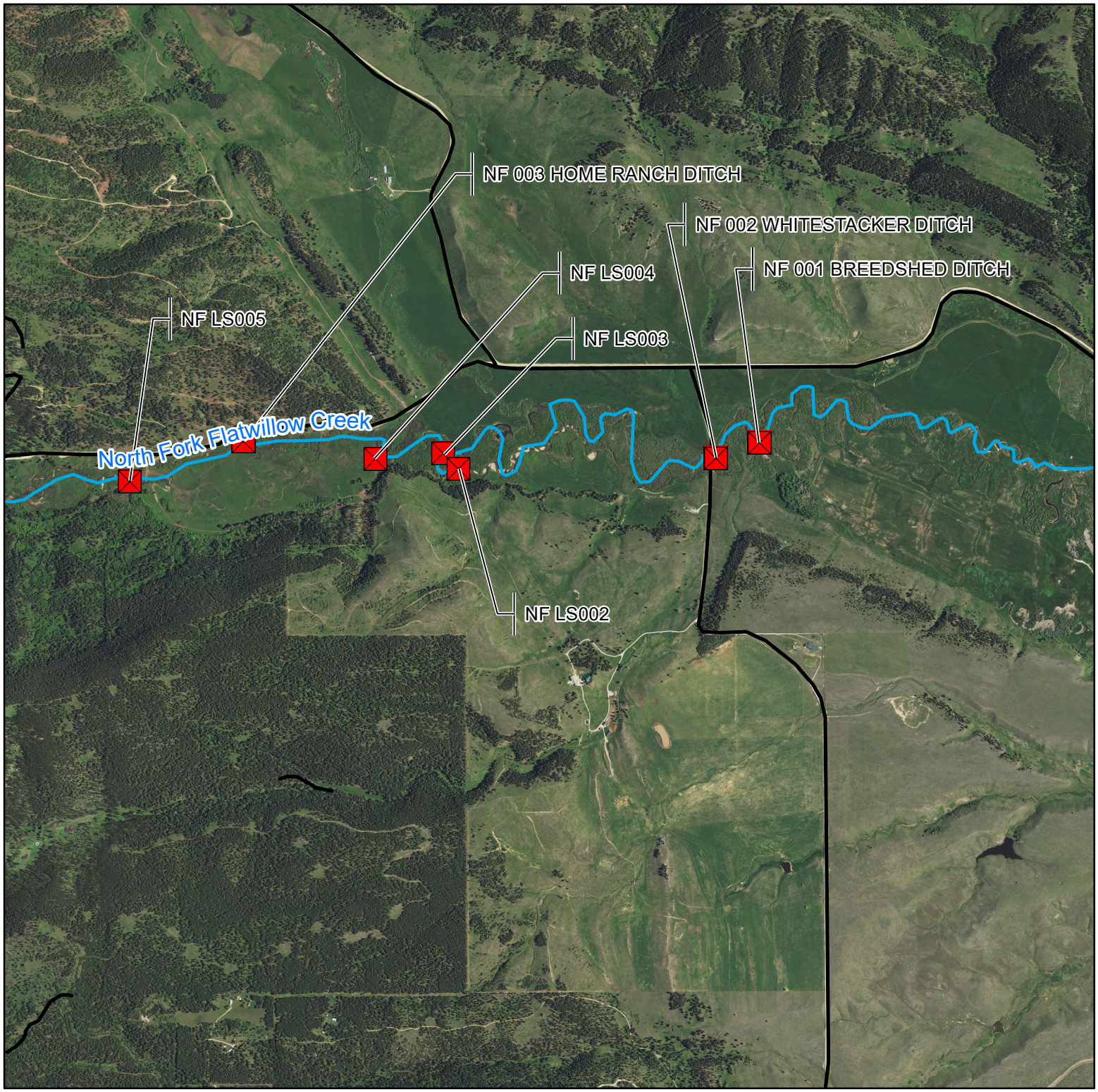

Author: J. Gruber 12/12/2019

Miles
0 0.25 0.5 1

1:24,000

E061 Flatwillow Creek

Primary Point of Diversion

Secondary Points of Diversion

Project Streams

Primary Road

Secondary Road

Aerial Photos: 2013 NAIP
Topographic Information: USGS 24K

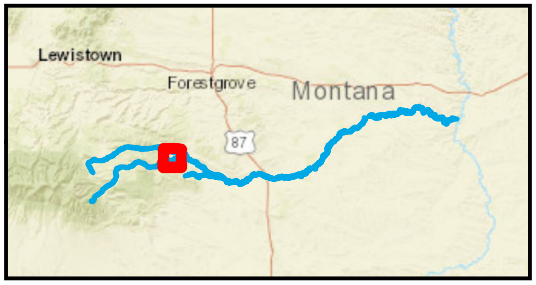

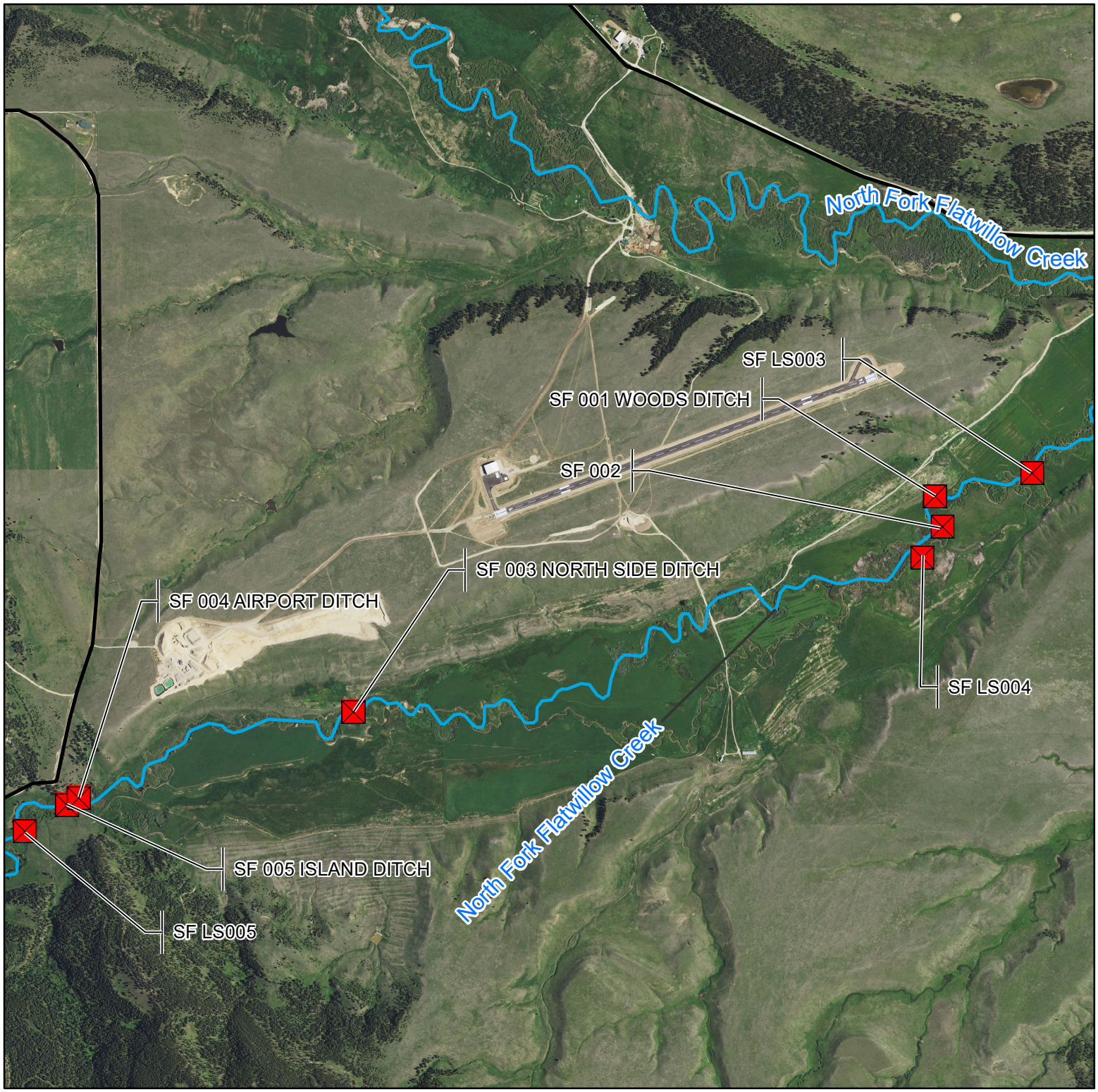

Author: J. Gruber 12/12/2019

Miles
0 0.25 0.5 1

1:24,000

E061 Flatwillow Creek

Primary Point of Diversion

Secondary Points of Diversion

Project Streams

Primary Road

Secondary Road

Aerial Photos: 2013 NAIP
Topographic Information: USGS 24K

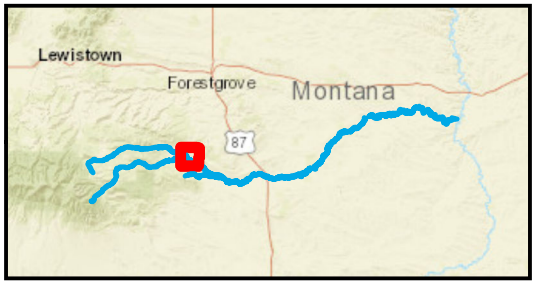

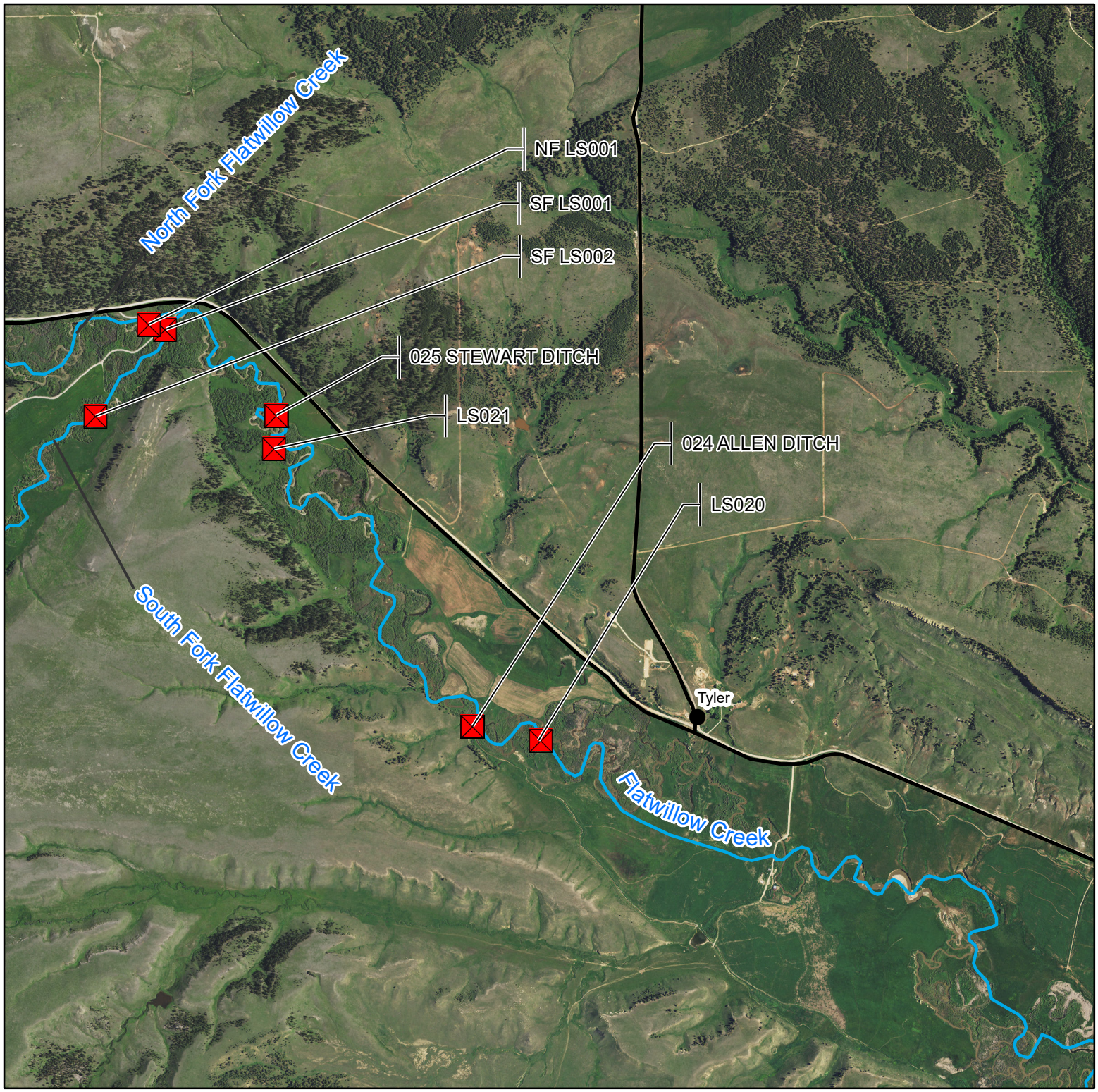

Author: J. Gruber 12/12/2019

0 0.25 0.5 1 Miles

1:24,000

E061 Flatwillow Creek

Primary Point of Diversion

Secondary Points of Diversion

Project Streams

Primary Road

Secondary Road

Aerial Photos: 2013 NAIP
Topographic Information: USGS 24K

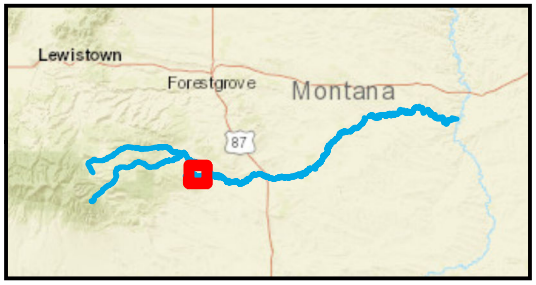

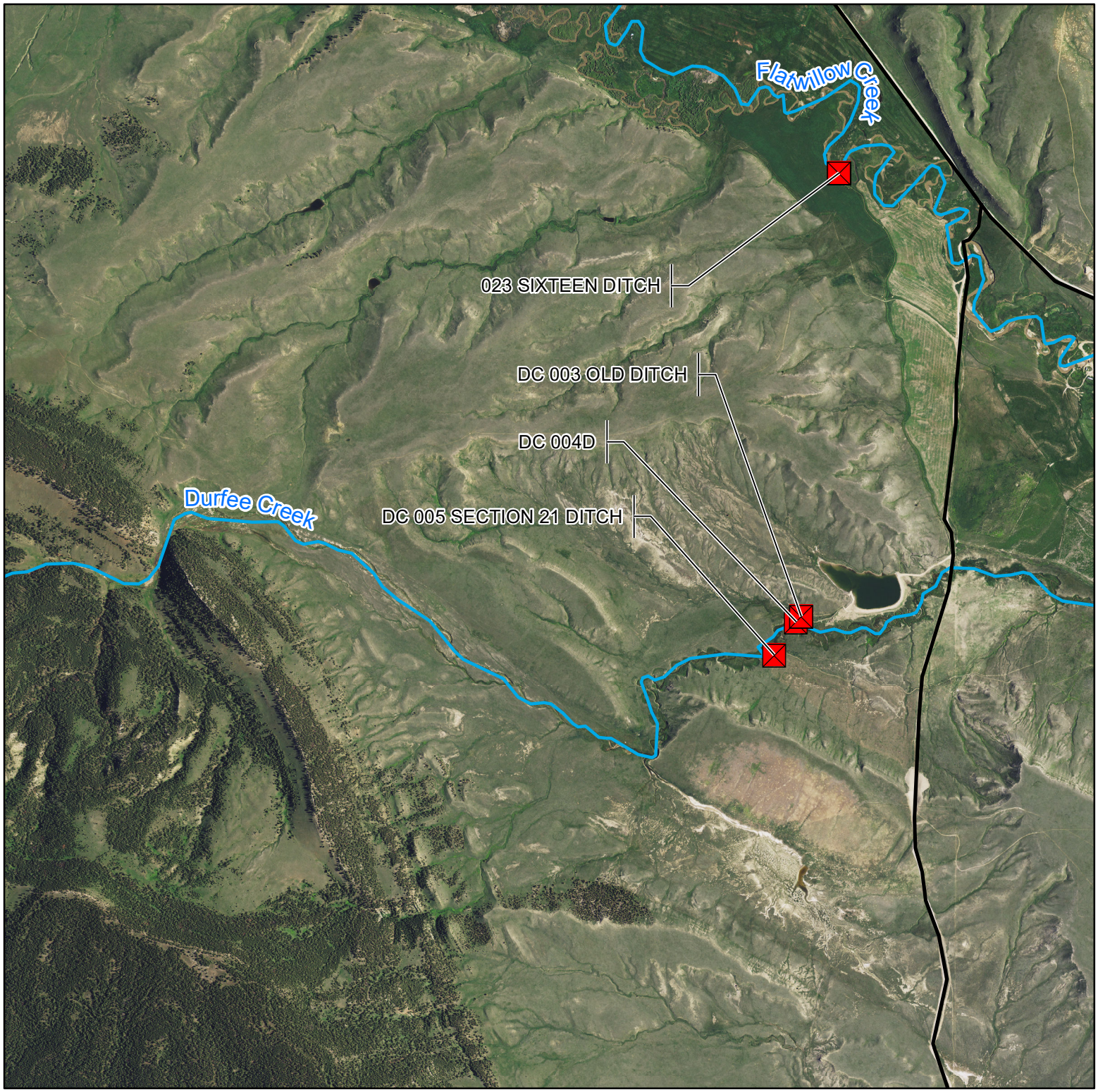

Author: J. Gruber 12/12/2019

Miles
0 0.25 0.5 1

1:24,000

E061 Flatwillow Creek

Primary Point of Diversion

Secondary Points of Diversion

Project Streams

Primary Road

Secondary Road

Aerial Photos: 2013 NAIP
Topographic Information: USGS 24K

022 NELSON DITCH

LS019.5

021 HAMMOND DITCH

LS018

LS019

DC LS001

DC 001

Flatwillow Creek

Durfee Creek

020 GRAY-COURTRIGHT DITCH

DC 002 LOWER DURFEE DITCH NO.3

Author: J. Gruber 12/12/2019

Miles
0 0.25 0.5 1

1:24,000

E061 Flatwillow Creek

Primary Point of Diversion

Secondary Points of Diversion

Project Streams

Primary Road

Secondary Road

Aerial Photos: 2013 NAIP
Topographic Information: USGS 24K

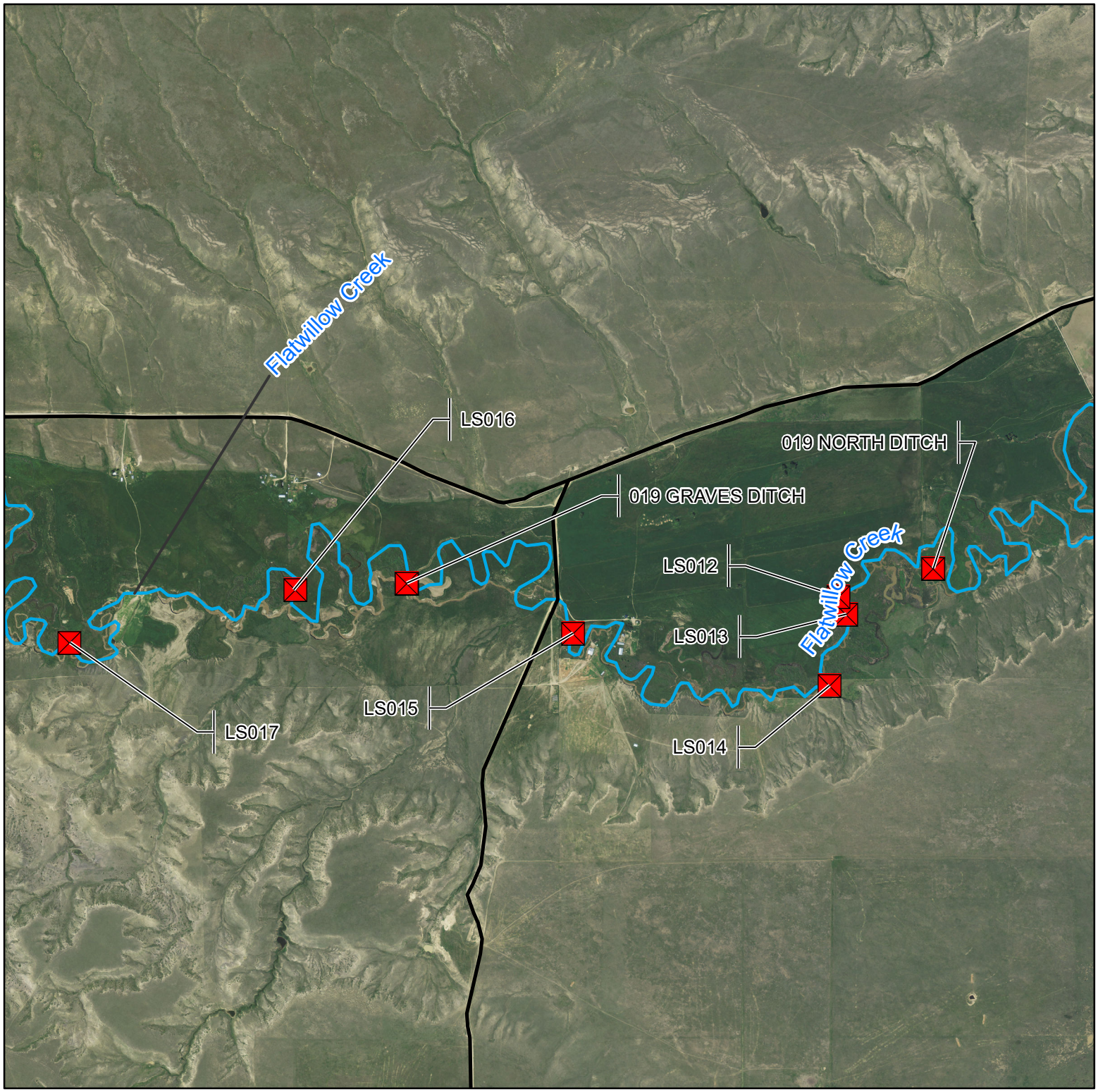

Author: J. Gruber 12/12/2019

Miles
0 0.25 0.5 1

1:24,000

E061 Flatwillow Creek

Primary Point of Diversion

Secondary Points of Diversion

Project Streams

Primary Road

Secondary Road

Aerial Photos: 2013 NAIP
Topographic Information: USGS 24K

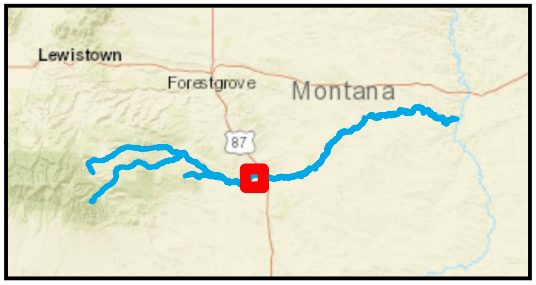

017 (DC 001) ZIMMERMAN DITCH

017 ZIMMERMAN DITCH

LS011

Flatwillow Creek

018 SOUTH DITCH

Author: J. Gruber 12/12/2019

0 0.25 0.5 1 Miles

1:24,000

E061 Flatwillow Creek

Primary Point of Diversion

Secondary Points of Diversion

Project Streams

Primary Road

Secondary Road

Aerial Photos: 2013 NAIP
Topographic Information: USGS 24K

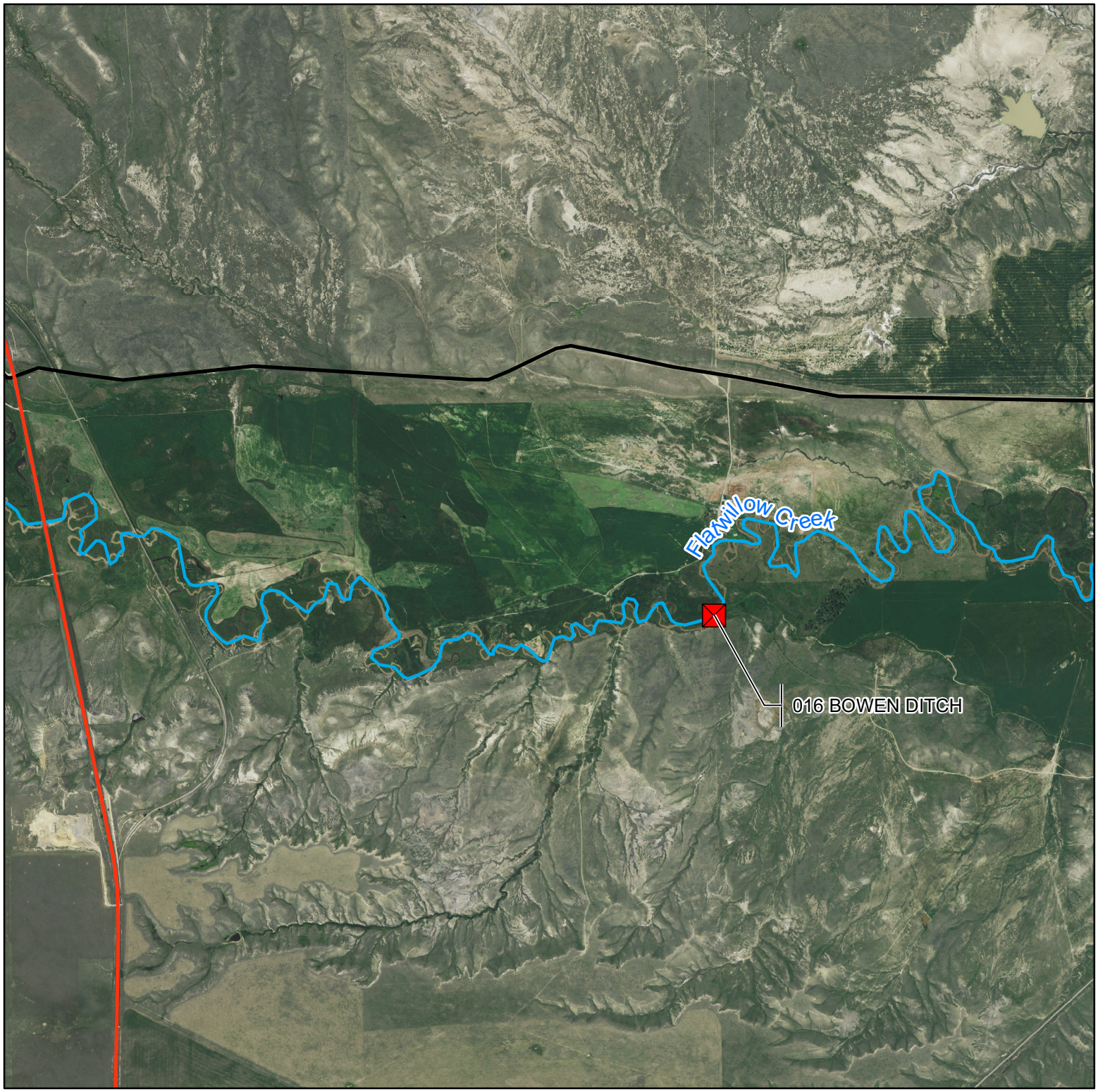

Author: J. Gruber 12/12/2019

0 0.25 0.5 1 Miles

1:24,000

E061 Flatwillow Creek

Primary Point of Diversion

Secondary Points of Diversion

Project Streams

Primary Road

Secondary Road

Aerial Photos: 2013 NAIP
Topographic Information: USGS 24K

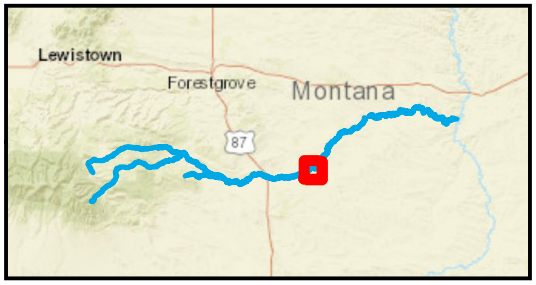

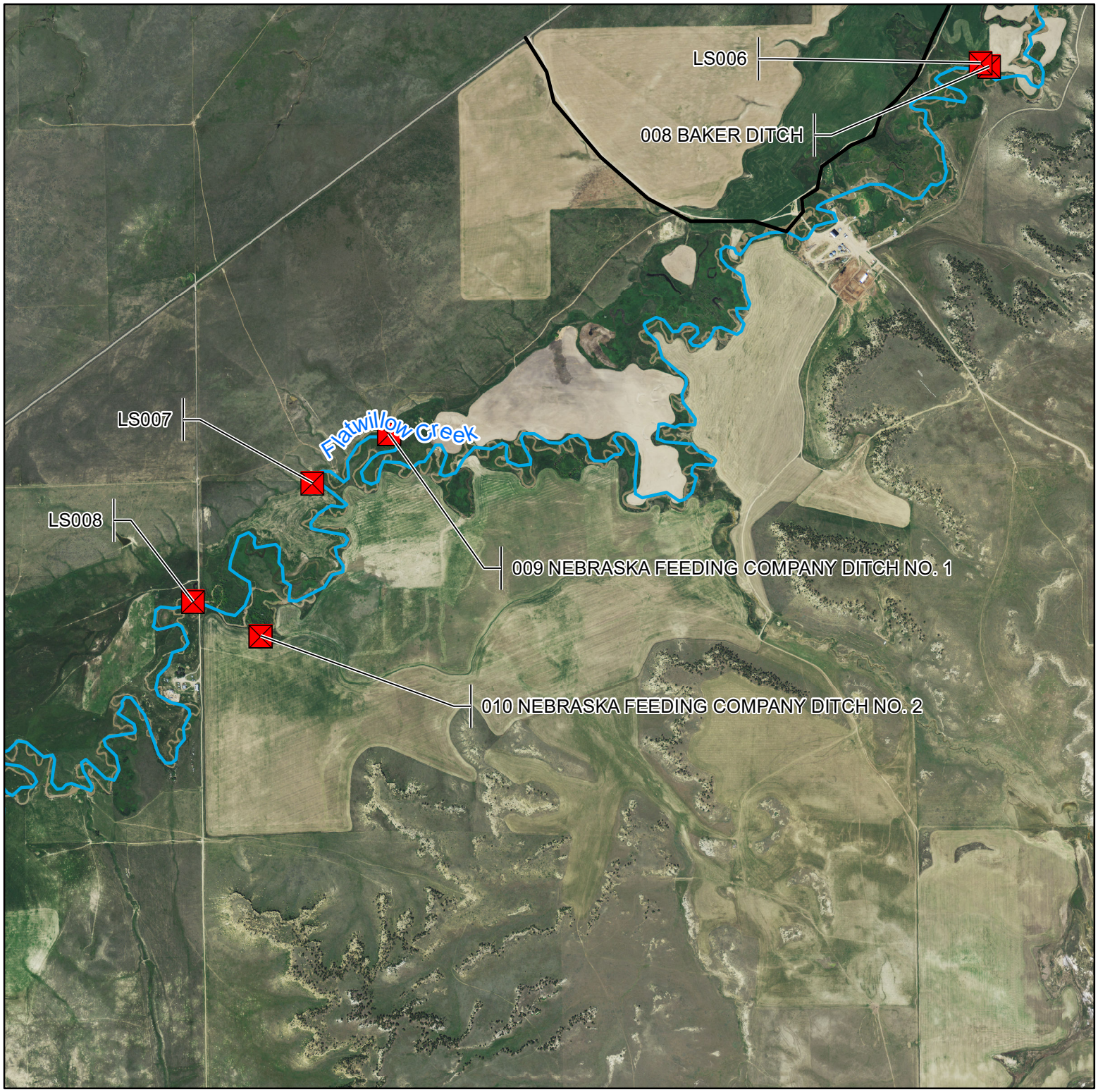

Author: J. Gruber 12/12/2019

Miles
0 0.25 0.5 1

1:24,000

E061 Flatwillow Creek

Primary Point of Diversion

Secondary Points of Diversion

Project Streams

Primary Road

Secondary Road

Aerial Photos: 2013 NAIP
Topographic Information: USGS 24K

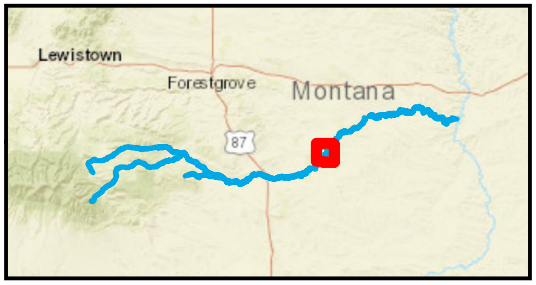

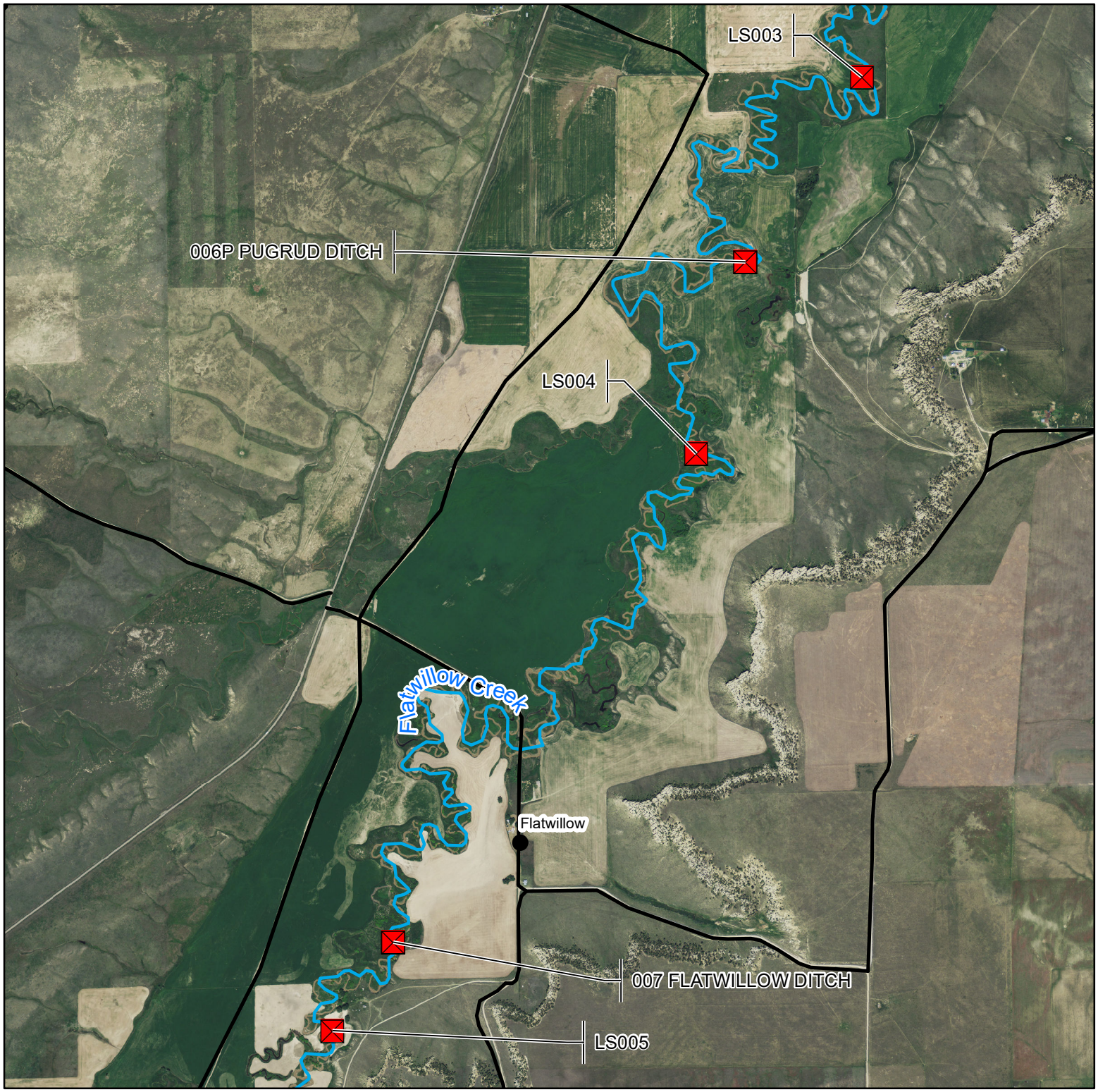

Author: J. Gruber 12/12/2019

0 0.25 0.5 1 Miles

1:24,000

E061 Flatwillow Creek

Primary Point of Diversion

Secondary Points of Diversion

Project Streams

Primary Road

Secondary Road

Aerial Photos: 2013 NAIP
Topographic Information: USGS 24K

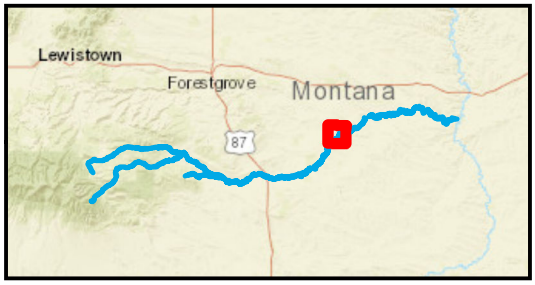

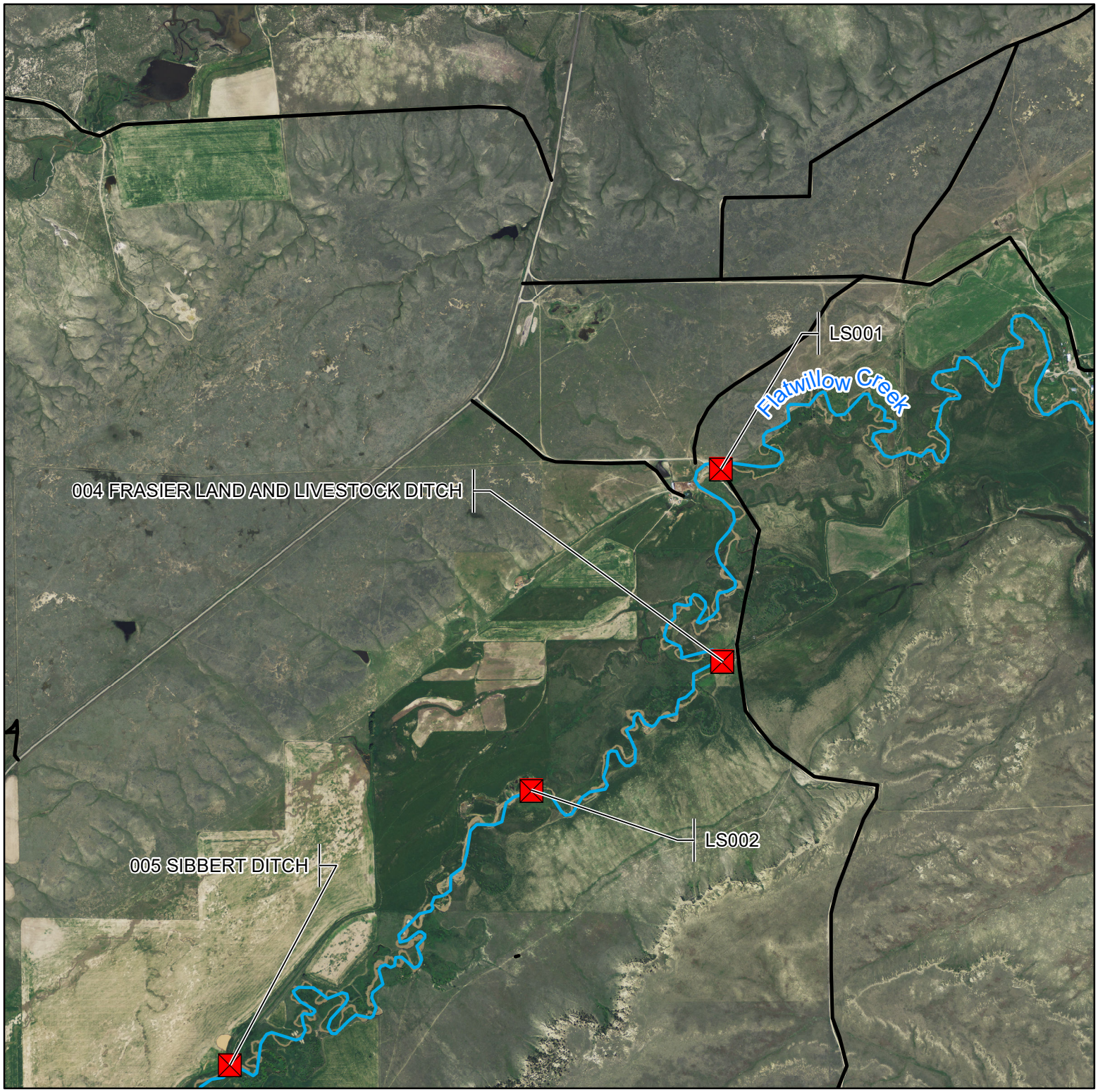

Author: J. Gruber 12/12/2019

Miles
0 0.25 0.5 1

1:24,000

E061 Flatwillow Creek

Primary Point of Diversion

Secondary Points of Diversion

Project Streams

Primary Road

Secondary Road

Aerial Photos: 2013 NAIP
Topographic Information: USGS 24K

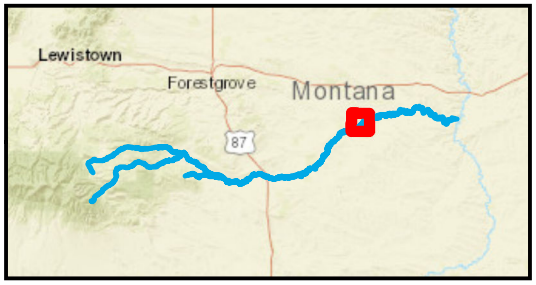

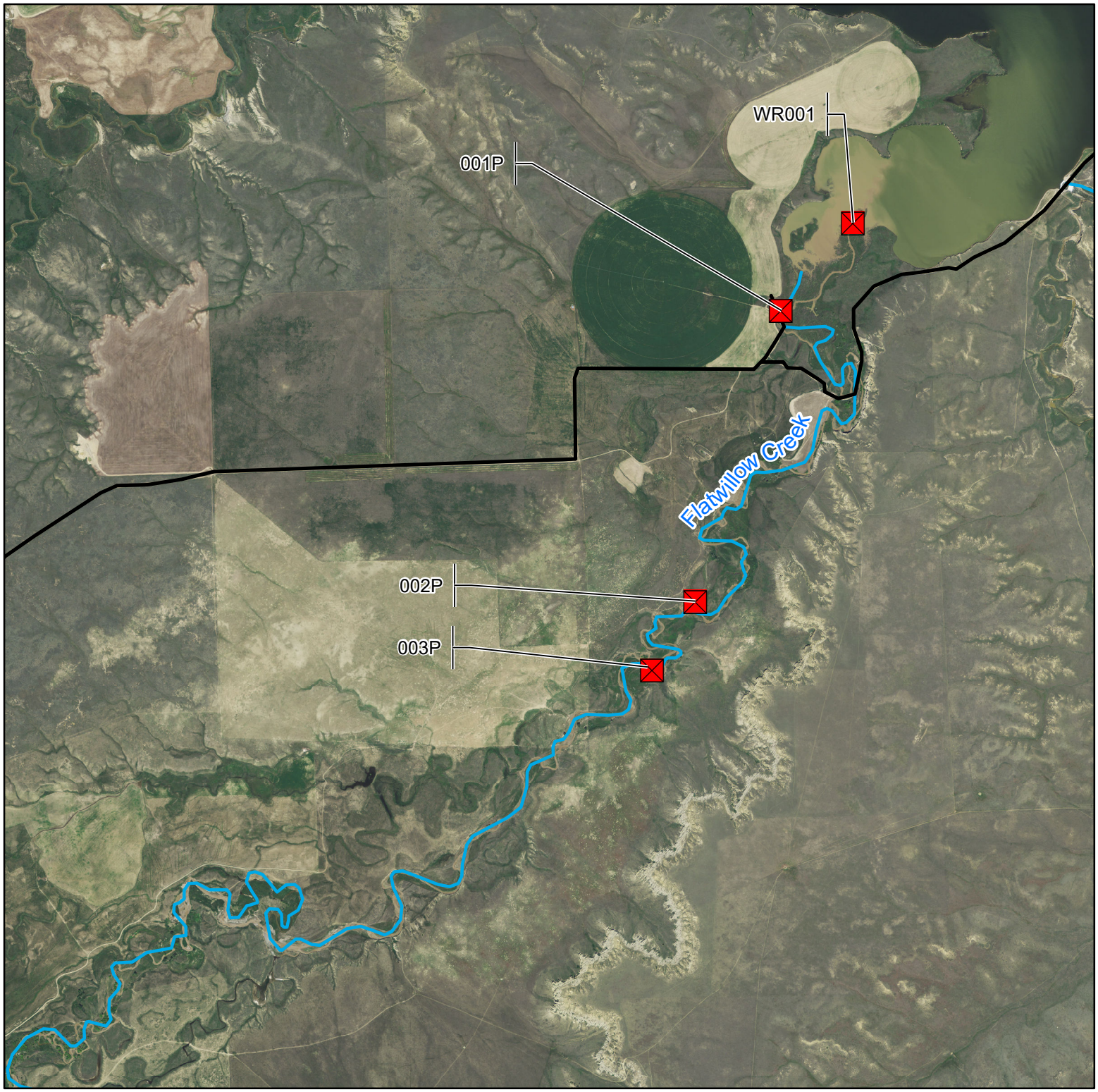

Author: J. Gruber 12/12/2019

0 0.25 0.5 1 Miles

1:24,000