Tenmile Creek Diversion Sites

Basin 41I Post Decree Administration Area

Primary Points of Diversion

Project Streams

Primary Road

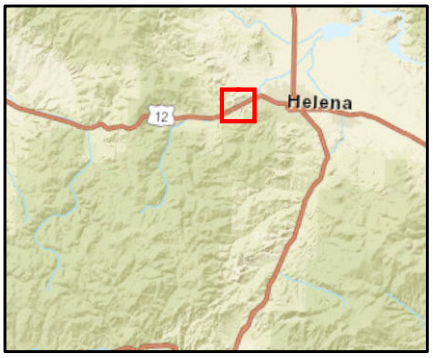

Aerial Photos: 2013 Color NAIP
Topographic Information: USGS 24K

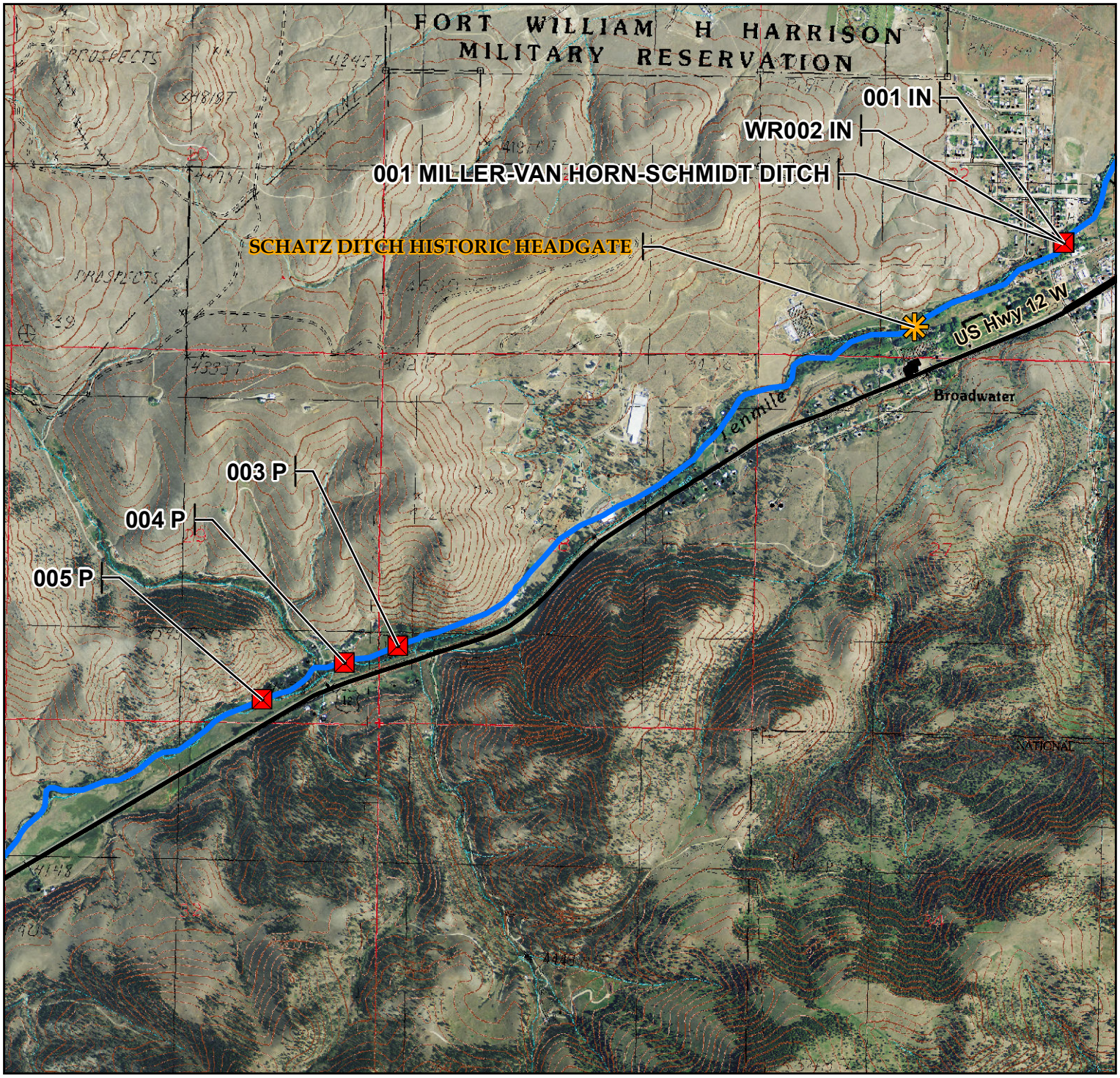

0 0.25 0.5 0.75 1 Miles

1:24,000

T.L.- 4/10/2017

Tenmile Creek Diversion Sites

Basin 41I Post Decree Administration Area

Primary Points of Diversion

Project Streams

Primary Road

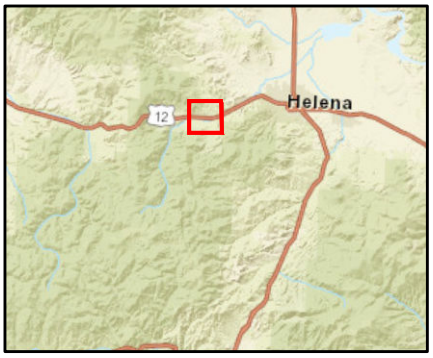

Aerial Photos: 2013 Color NAIP
Topographic Information: USGS 24K

006 GRUNENFELDER DITCH

LS001

LS002

007 BAXENDALE DRIVE DITCH

LS003

008 P

US Hwy 12 W

Tenmile

Creek

011 MATTICE DITCH#1

010 MATTICE DITCH

009 HWY12 DITCH

Nelson

Gulch

0 0.25 0.5 0.75 1 Miles

1:24,000

T.L.- 4/10/2017

Tenmile Creek Diversion Sites

Basin 41I Post Decree Administration Area

Primary Points of Diversion

Project Streams

Primary Road

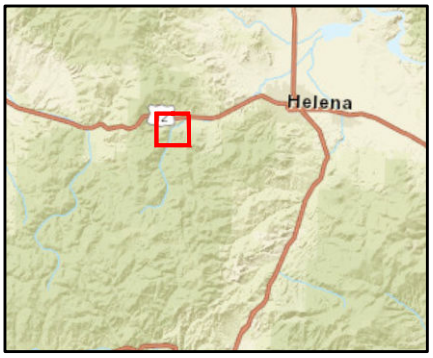

Aerial Photos: 2013 Color NAIP
Topographic Information: USGS 24K

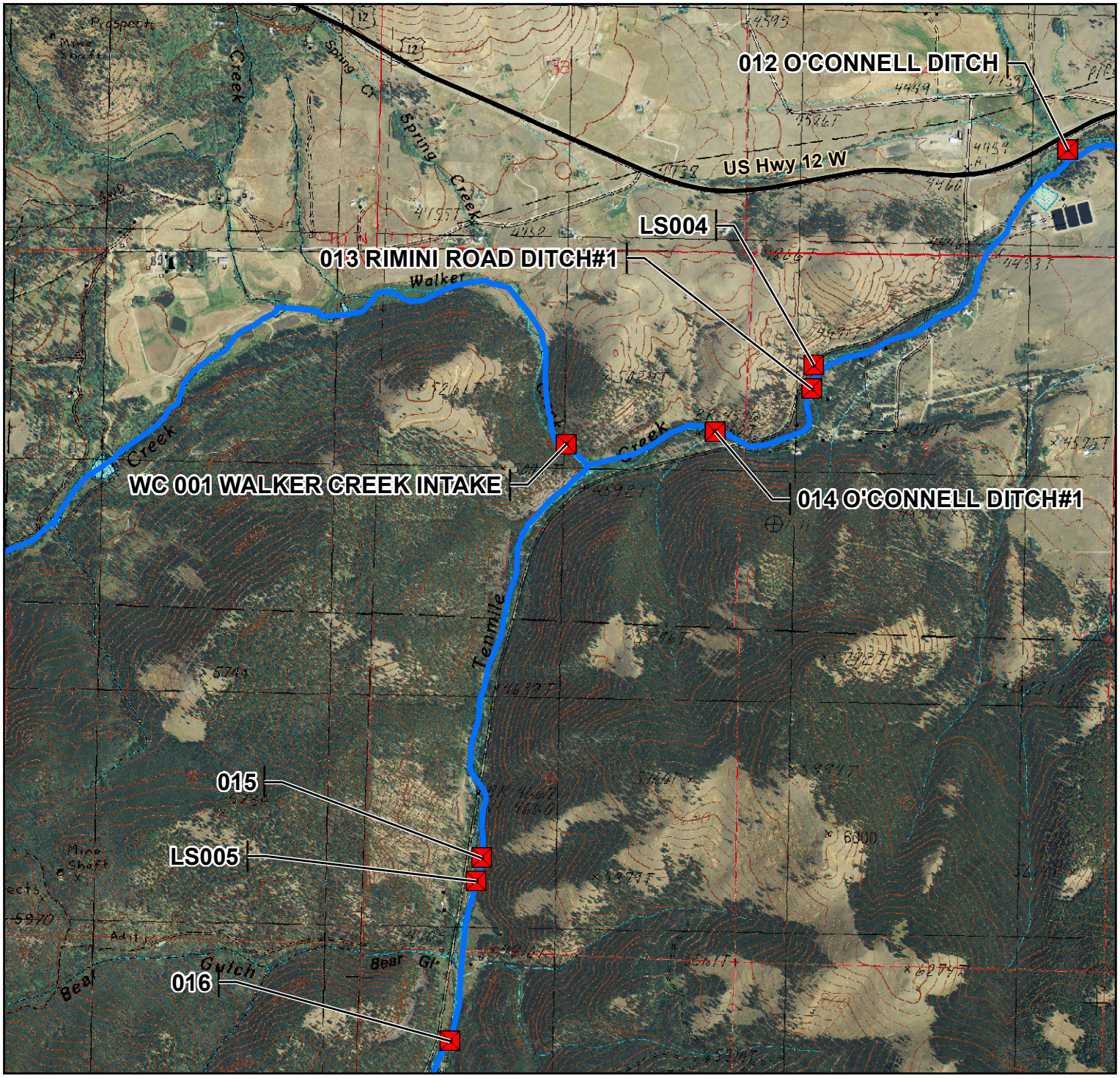

0 0.25 0.5 0.75 1 Miles

1:24,000

T.L.- 4/10/2017

Tenmile Creek Diversion Sites

Basin 41I Post Decree Administration Area

Primary Points of Diversion

Project Streams

Primary Road

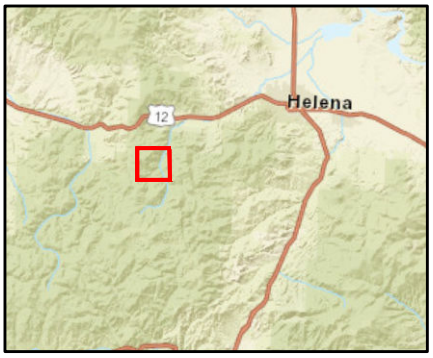

Aerial Photos: 2013 Color NAIP
Topographic Information: USGS 24K

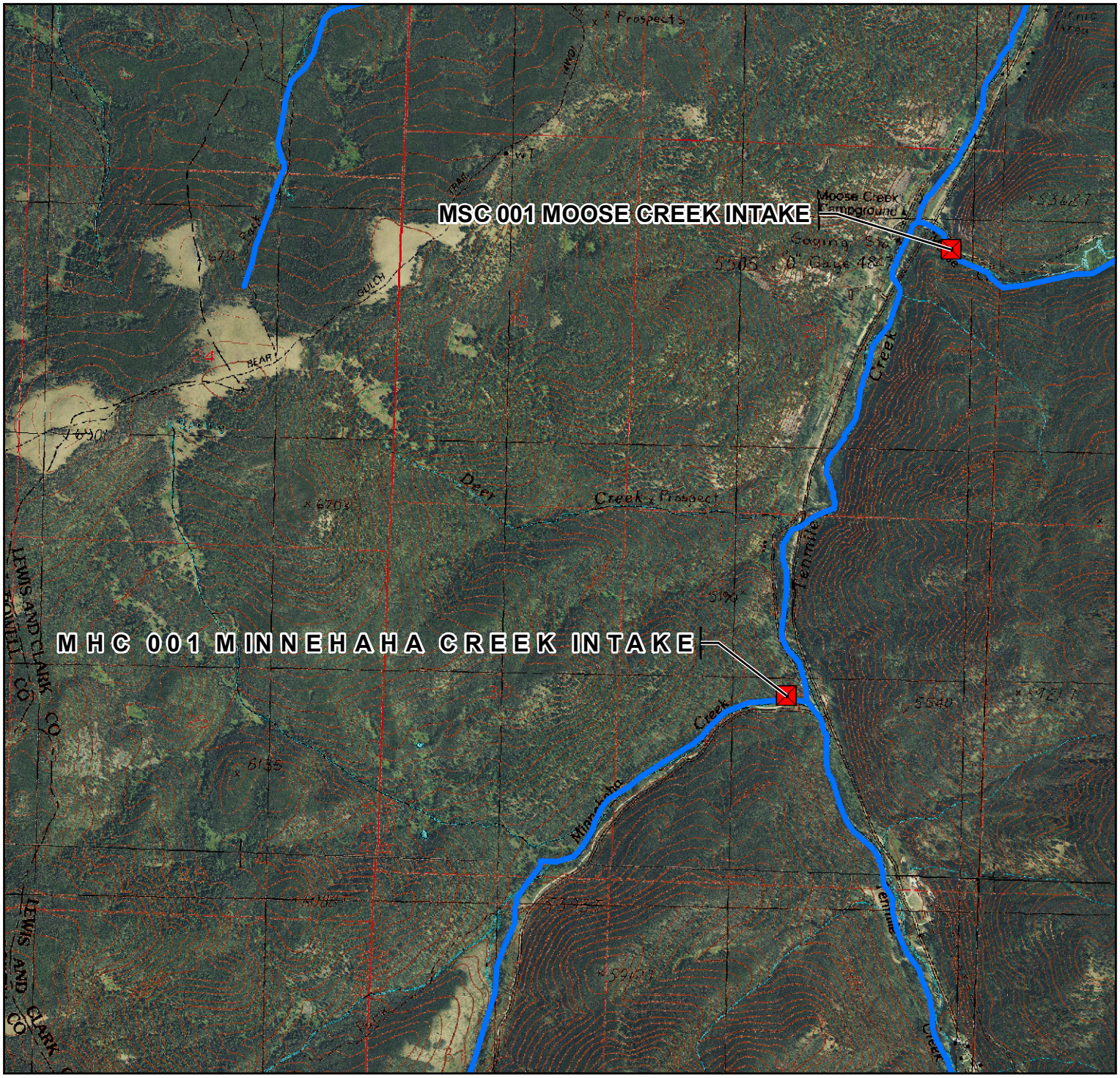

0 0.25 0.5 0.75 1 Miles

1:24,000

T.L.- 4/10/2017

Tenmile Creek Diversion Sites

Basin 41I Post Decree Administration Area

Primary Points of Diversion

Project Streams

Primary Road

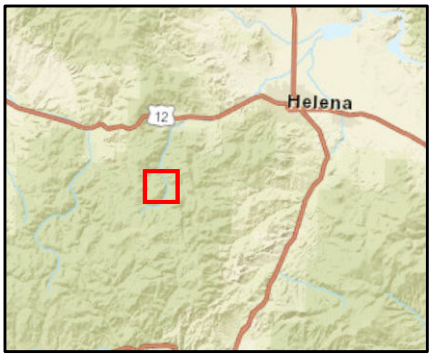

Aerial Photos: 2013 Color NAIP
Topographic Information: USGS 24K

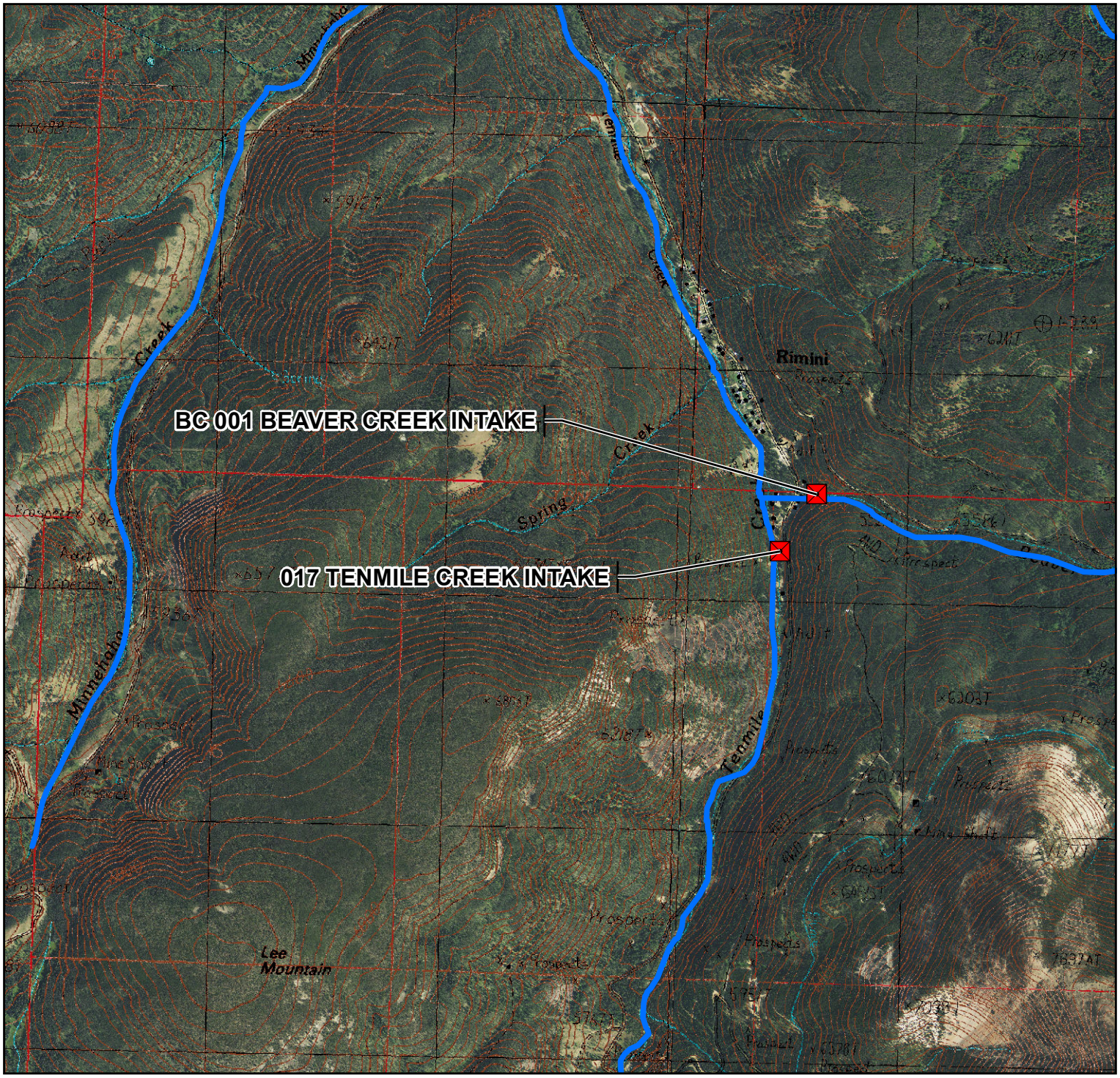

0 0.25 0.5 0.75 1 Miles

1:24,000

T.L.- 4/10/2017