Douglas Creek Map Index

Basin 76F Post Decree Administration Area

Map Extent & Page Number

05/03/2016

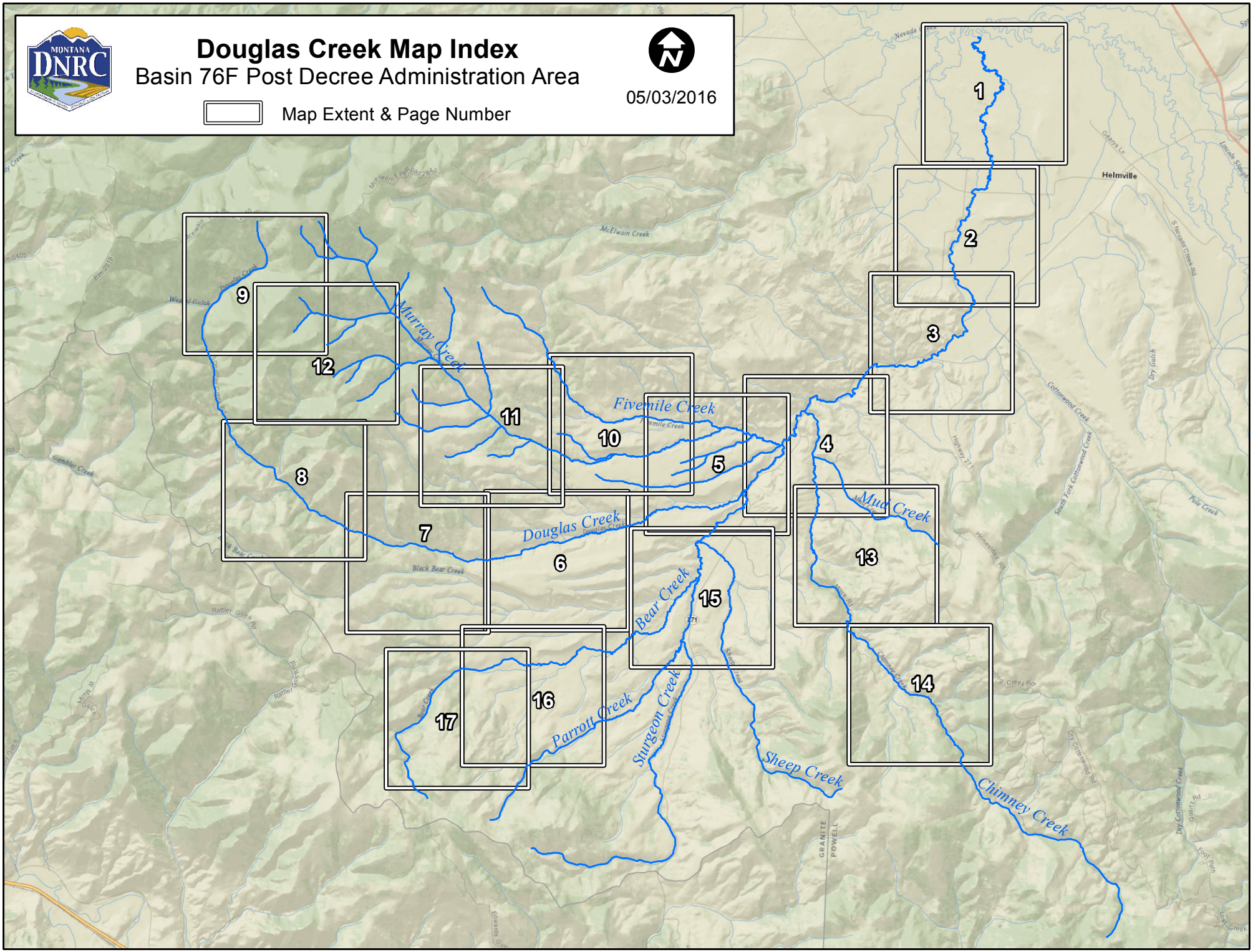

Douglas Creek Diversion Sites

Basin 76F Post Decree Administration Area

- Primary Points of Diversion
- Secondary Points of Diversion
- Project Streams
- Primary Road
- Secondary Road

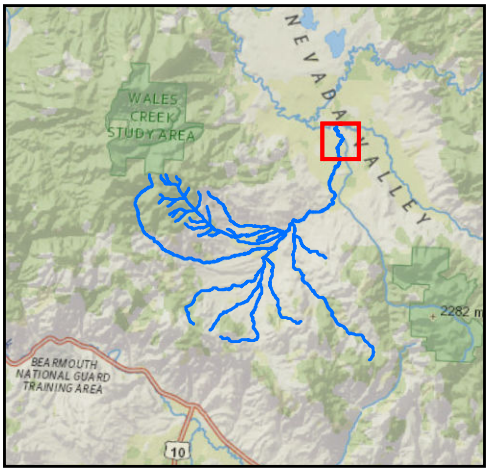

Aerial Photos: 2015 Color NAIP
Topographic Information: USGS 24K

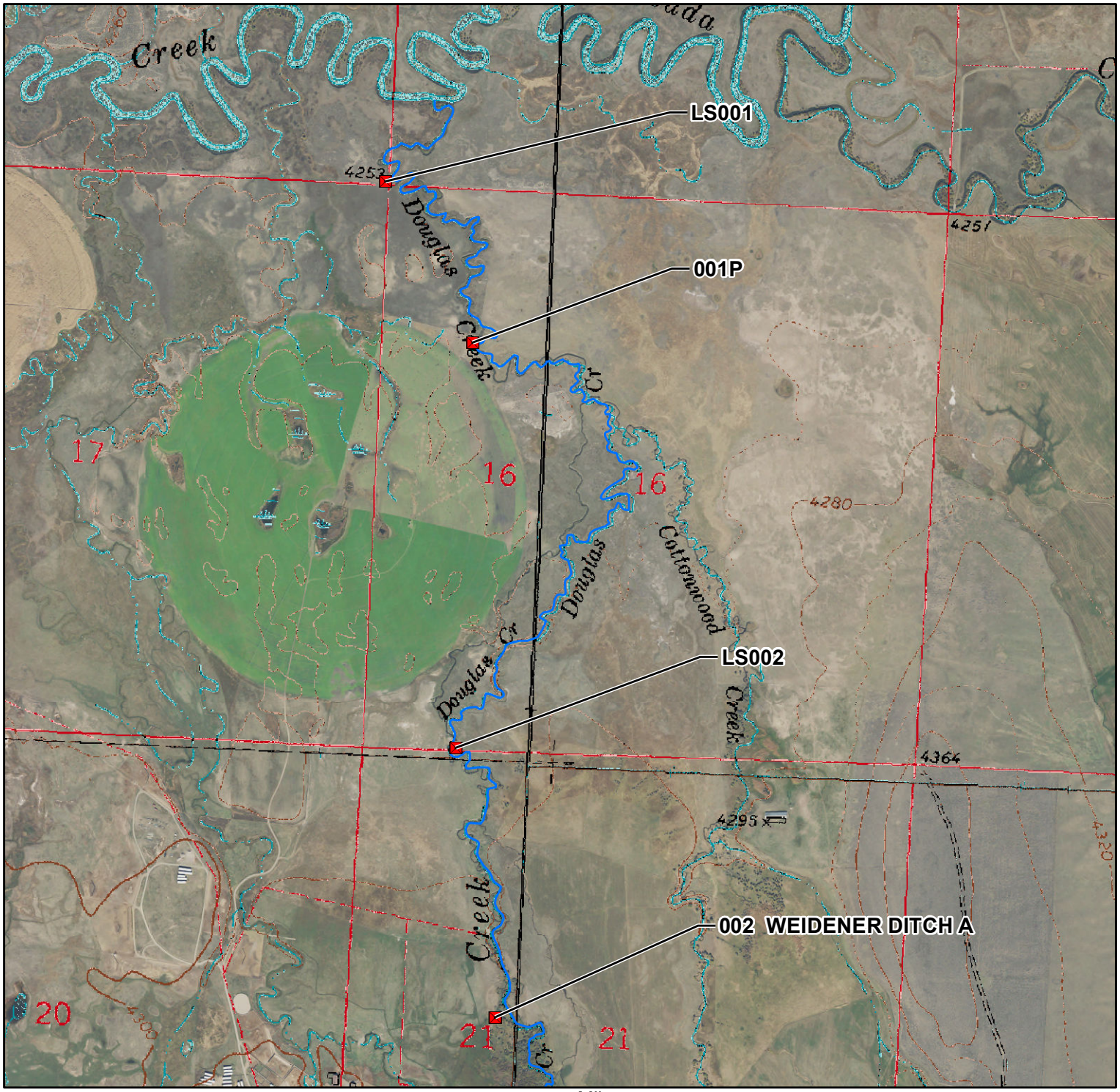

Miles
0 0.25 0.5 0.75 1

1:15,840 1 in = 0.25 miles 05/03/2016

Douglas Creek Diversion Sites

Basin 76F Post Decree Administration Area

- Primary Points of Diversion
- Secondary Points of Diversion
- Project Streams
- Primary Road
- Secondary Road

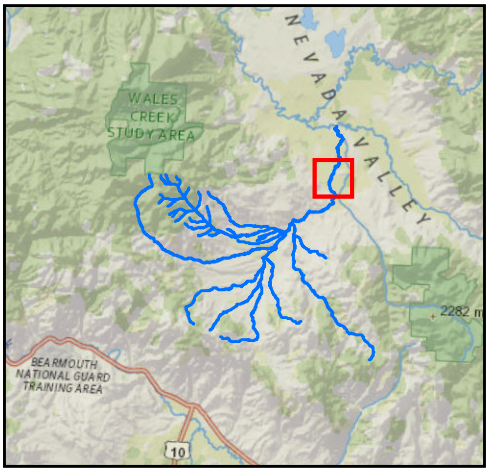

Aerial Photos: 2015 Color NAIP
Topographic Information: USGS 24K

003 WEIDENER DITCH B
004 SECTION 28 DITCH
005 WEIDENER DITCH C
LS003
LS004
006P
LS005
LS006
LS007
007 WIDENER DITCH D
OVANDO-HELMVILLE RD
Douglas
Kelly
NUMBER FIVE DITCH
Cottonwood Creek
BR 4417
271

Miles
0 0.25 0.5 0.75 1

1:15,840 1 in = 0.25 miles 05/03/2016

Douglas Creek Diversion Sites

Basin 76F Post Decree Administration Area

- Primary Points of Diversion
- Secondary Points of Diversion
- Project Streams
- Primary Road
- Secondary Road

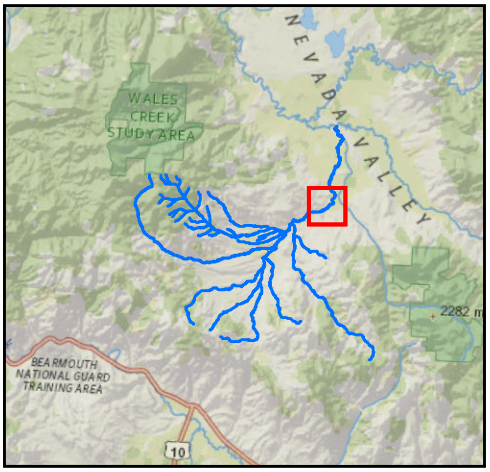

Aerial Photos: 2015 Color NAIP
Topographic Information: USGS 24K

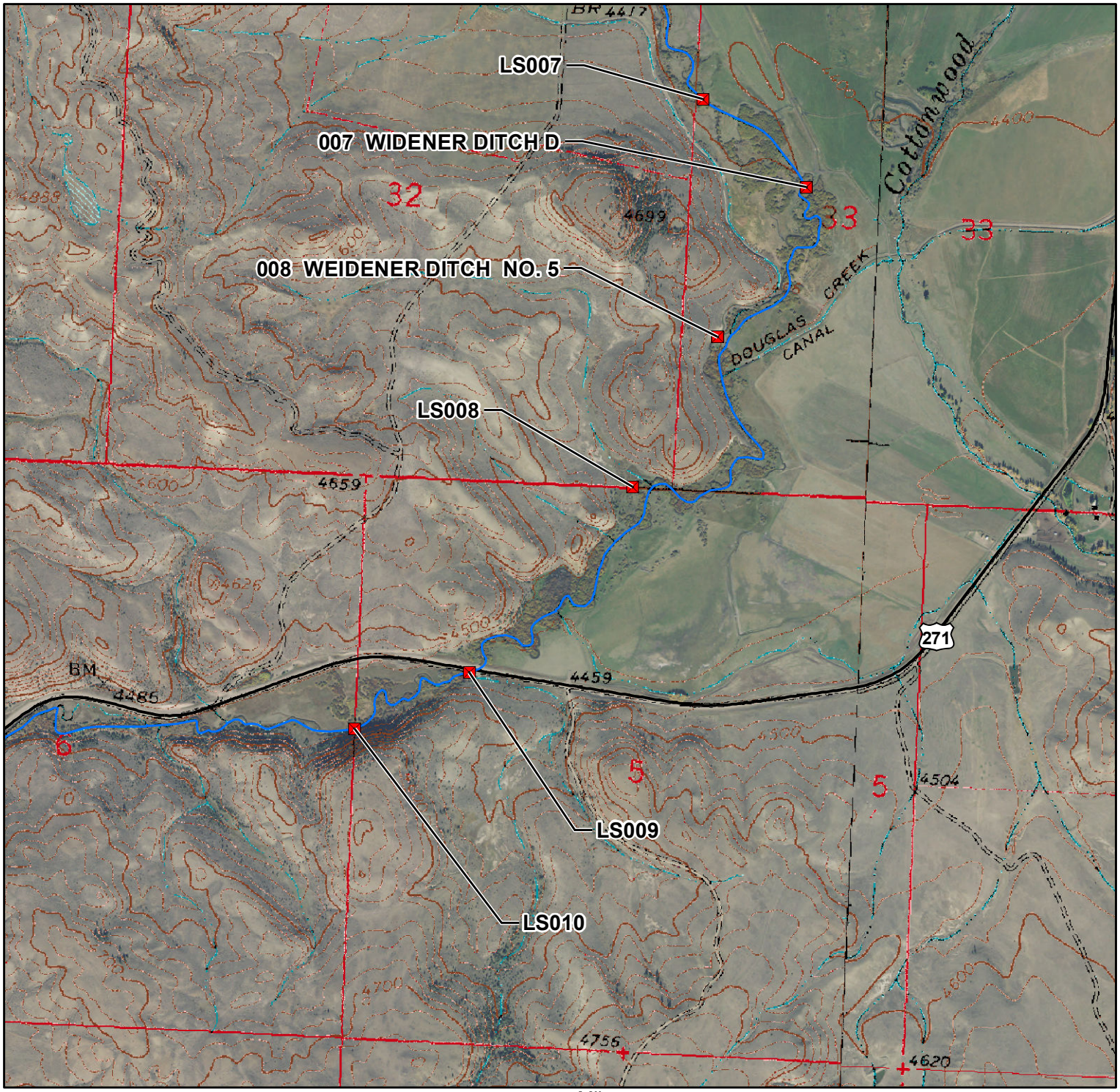

Miles
0 0.25 0.5 0.75 1

1:15,840 1 in = 0.25 miles 05/03/2016

Douglas Creek Diversion Sites

Basin 76F Post Decree Administration Area

- Primary Points of Diversion
- Secondary Points of Diversion
- Project Streams
- Primary Road
- Secondary Road

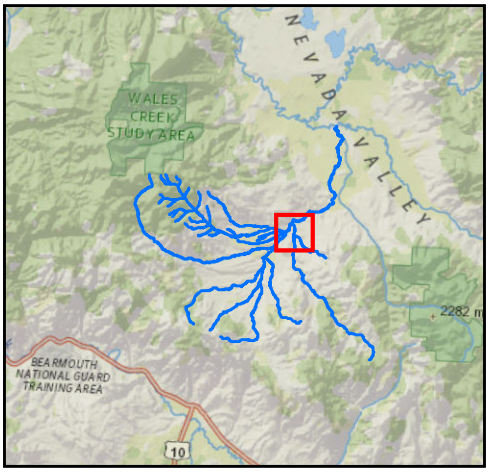

Aerial Photos: 2015 Color NAIP
Topographic Information: USGS 24K

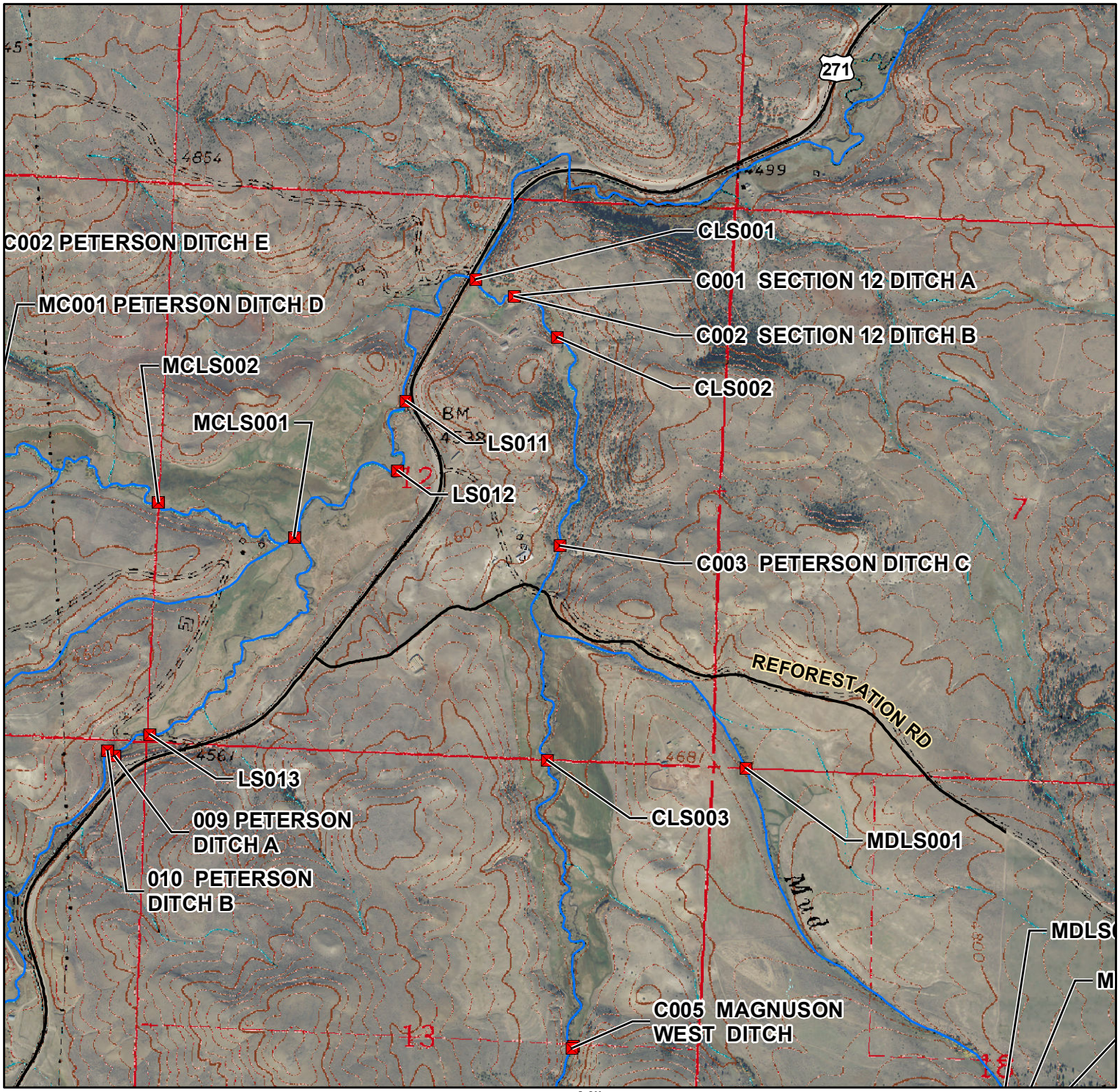

Miles
0 0.25 0.5 0.75 1

1:15,840 1 in = 0.25 miles 05/03/2016

Douglas Creek Diversion Sites

Basin 76F Post Decree Administration Area

- Primary Points of Diversion
- Secondary Points of Diversion
- Project Streams
- Primary Road
- Secondary Road

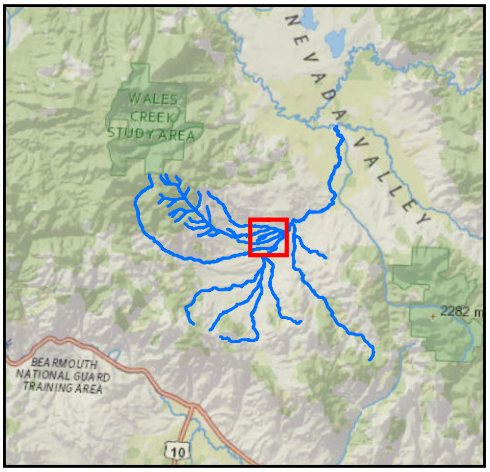

Aerial Photos: 2015 Color NAIP
Topographic Information: USGS 24K

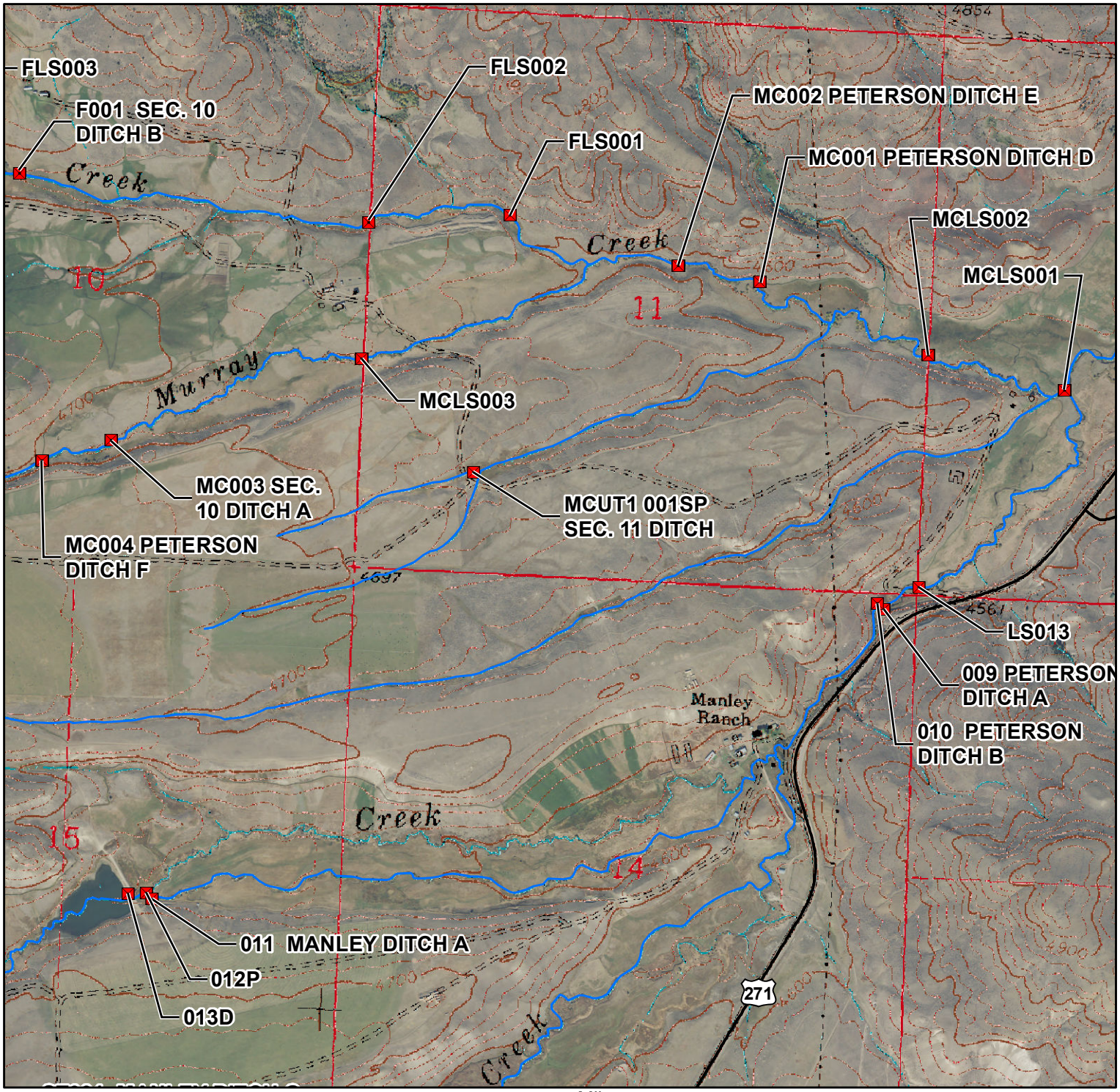

Miles
0 0.25 0.5 0.75 1

1:15,840 1 in = 0.25 miles 05/03/2016

Douglas Creek Diversion Sites

Basin 76F Post Decree Administration Area

Primary Points of Diversion

Secondary Points of Diversion

Project Streams

Primary Road

Secondary Road

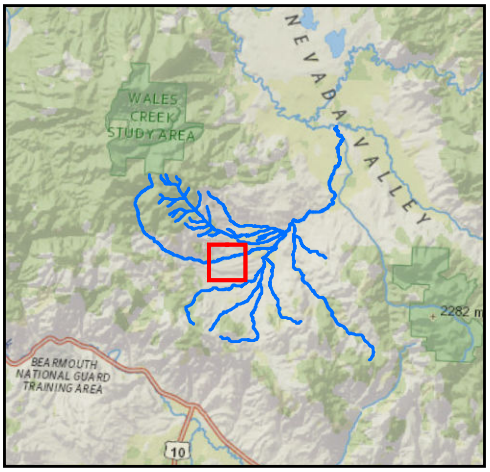

Aerial Photos: 2015 Color NAIP
Topographic Information: USGS 24K

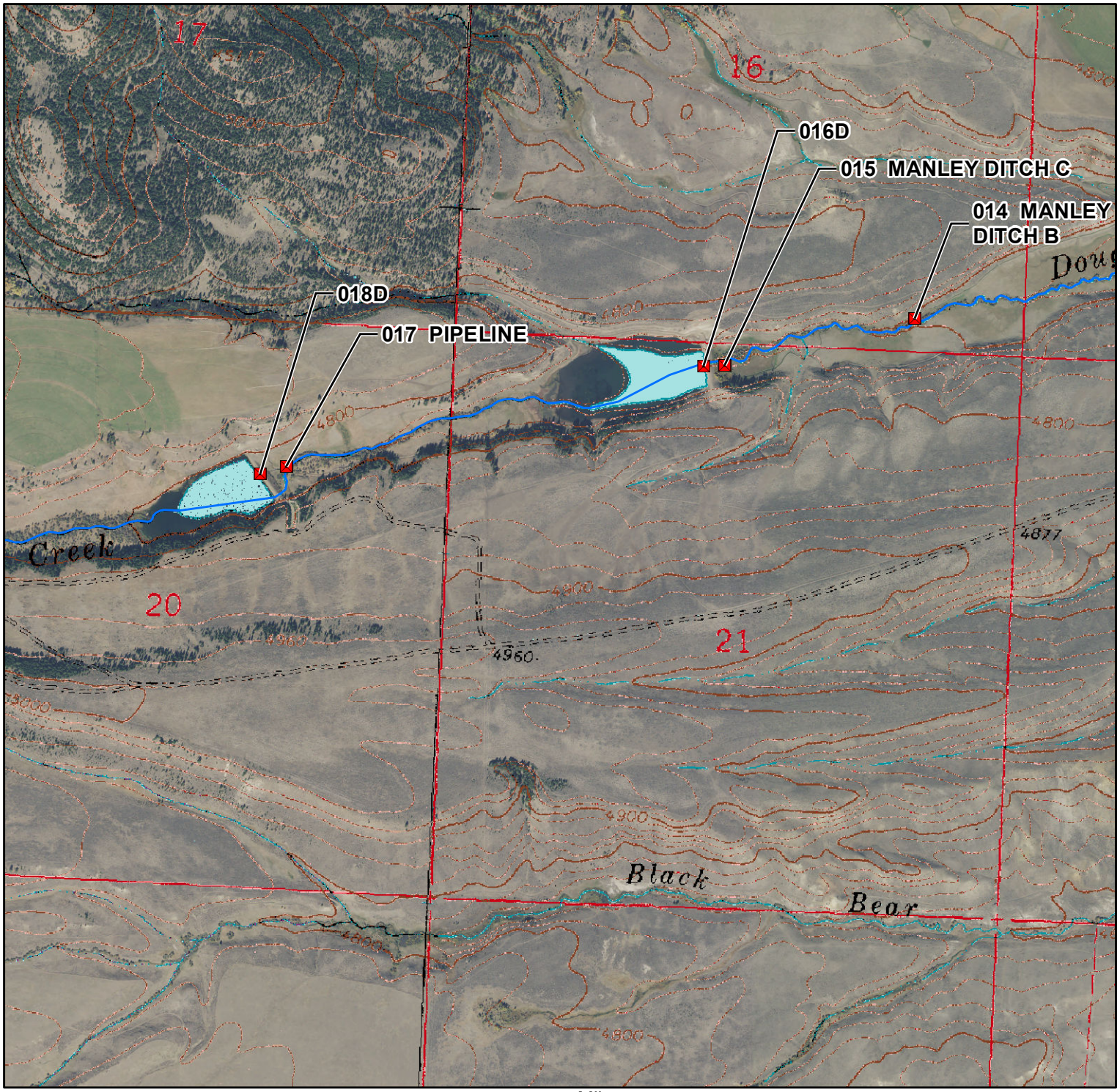

0 0.25 0.5 0.75 1 Miles

1:15,840 1 in = 0.25 miles 05/03/2016

Douglas Creek Diversion Sites

Basin 76F Post Decree Administration Area

- Primary Points of Diversion
- Secondary Points of Diversion
- Project Streams
- Primary Road
- Secondary Road

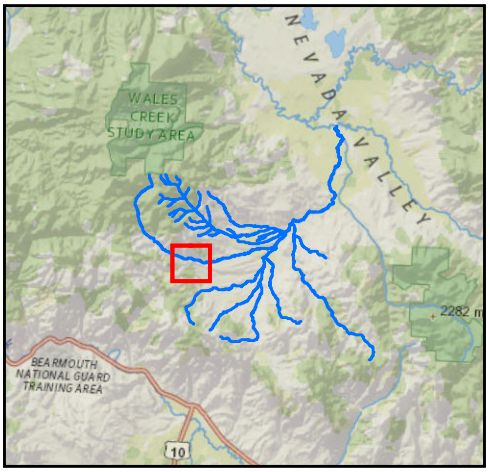

Aerial Photos: 2015 Color NAIP
Topographic Information: USGS 24K

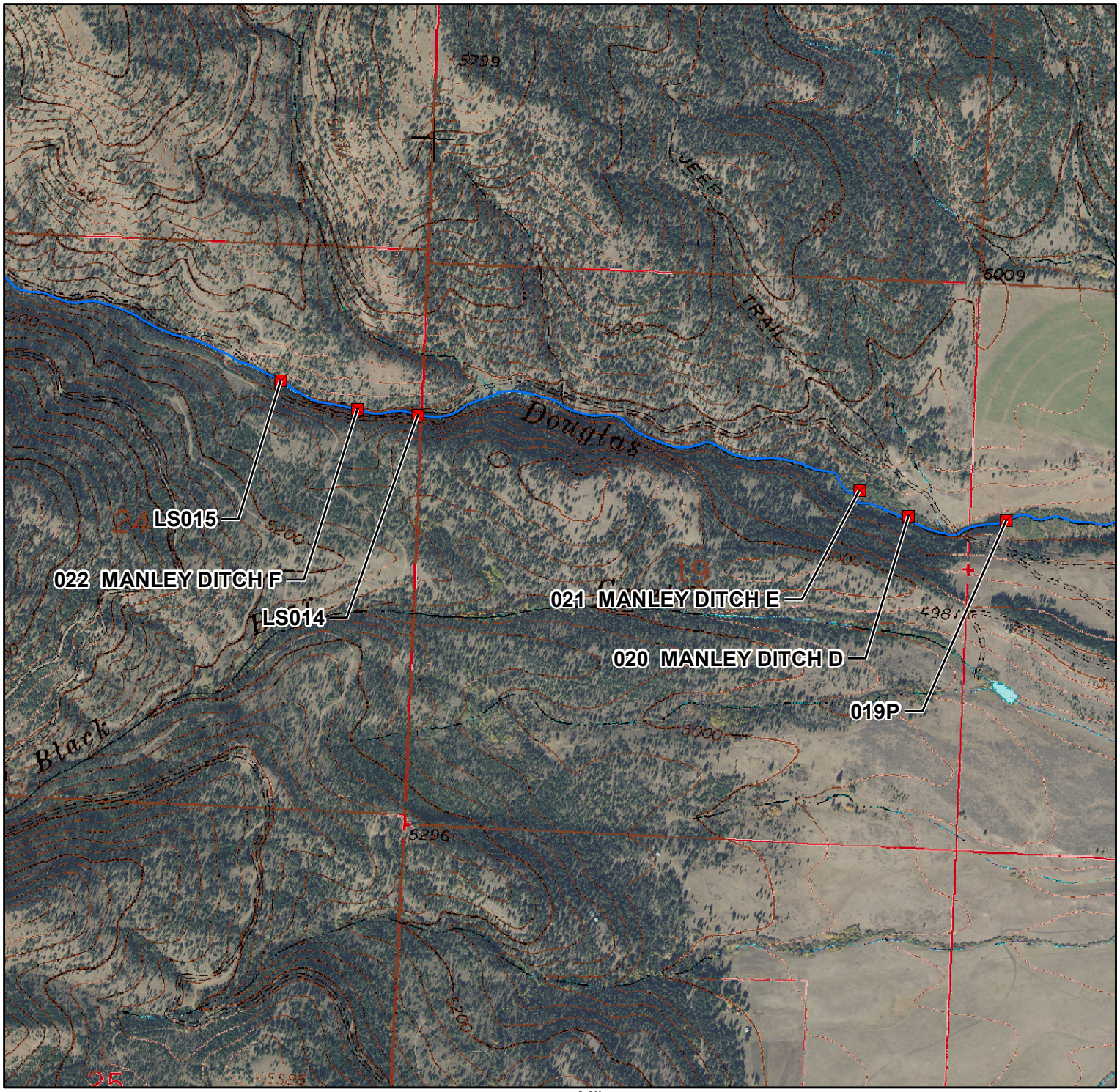

0 0.25 0.5 0.75 1 Miles

1:15,840 1 in = 0.25 miles 05/03/2016

Douglas Creek Diversion Sites

Basin 76F Post Decree Administration Area

- Primary Points of Diversion
- Secondary Points of Diversion
- Project Streams
- Primary Road
- Secondary Road

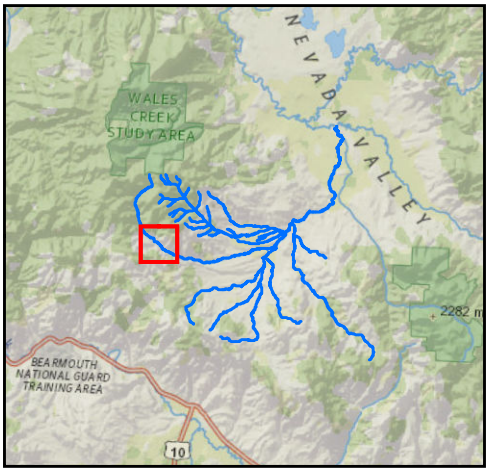

Aerial Photos: 2015 Color NAIP
Topographic Information: USGS 24K

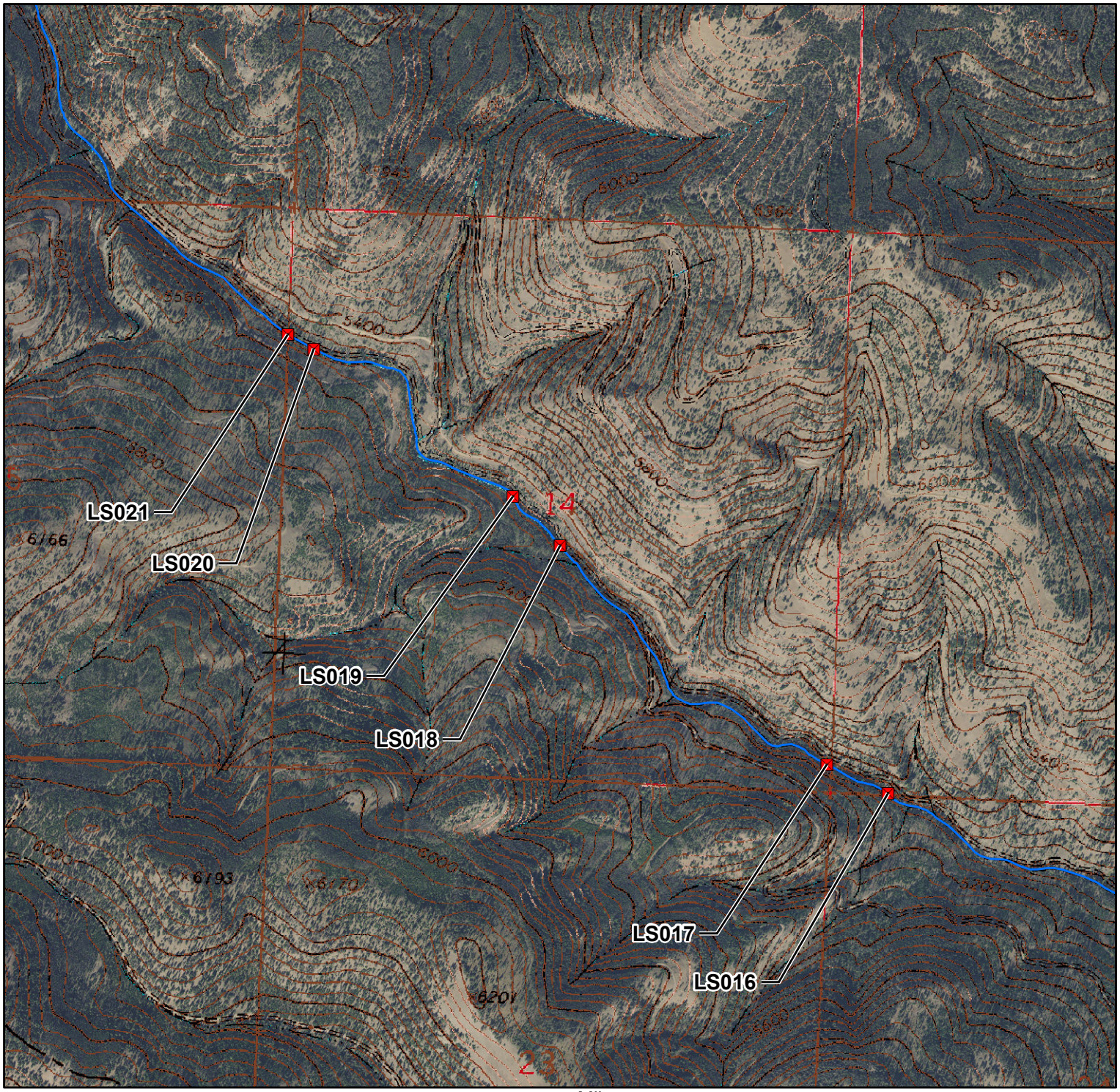

Miles
0 0.25 0.5 0.75 1

1:15,840 1 in = 0.25 miles 05/03/2016

Douglas Creek Diversion Sites

Basin 76F Post Decree Administration Area

- Primary Points of Diversion
- Secondary Points of Diversion
- Project Streams
- Primary Road
- Secondary Road

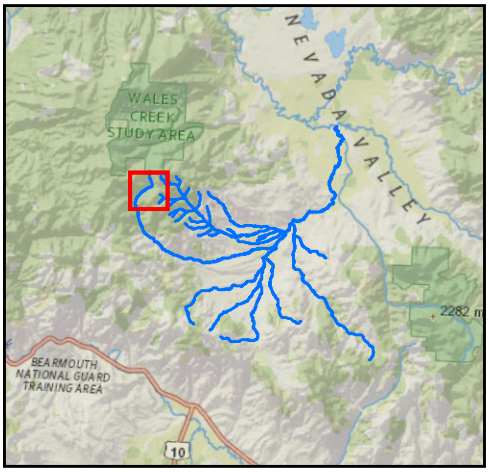

Aerial Photos: 2015 Color NAIP
Topographic Information: USGS 24K

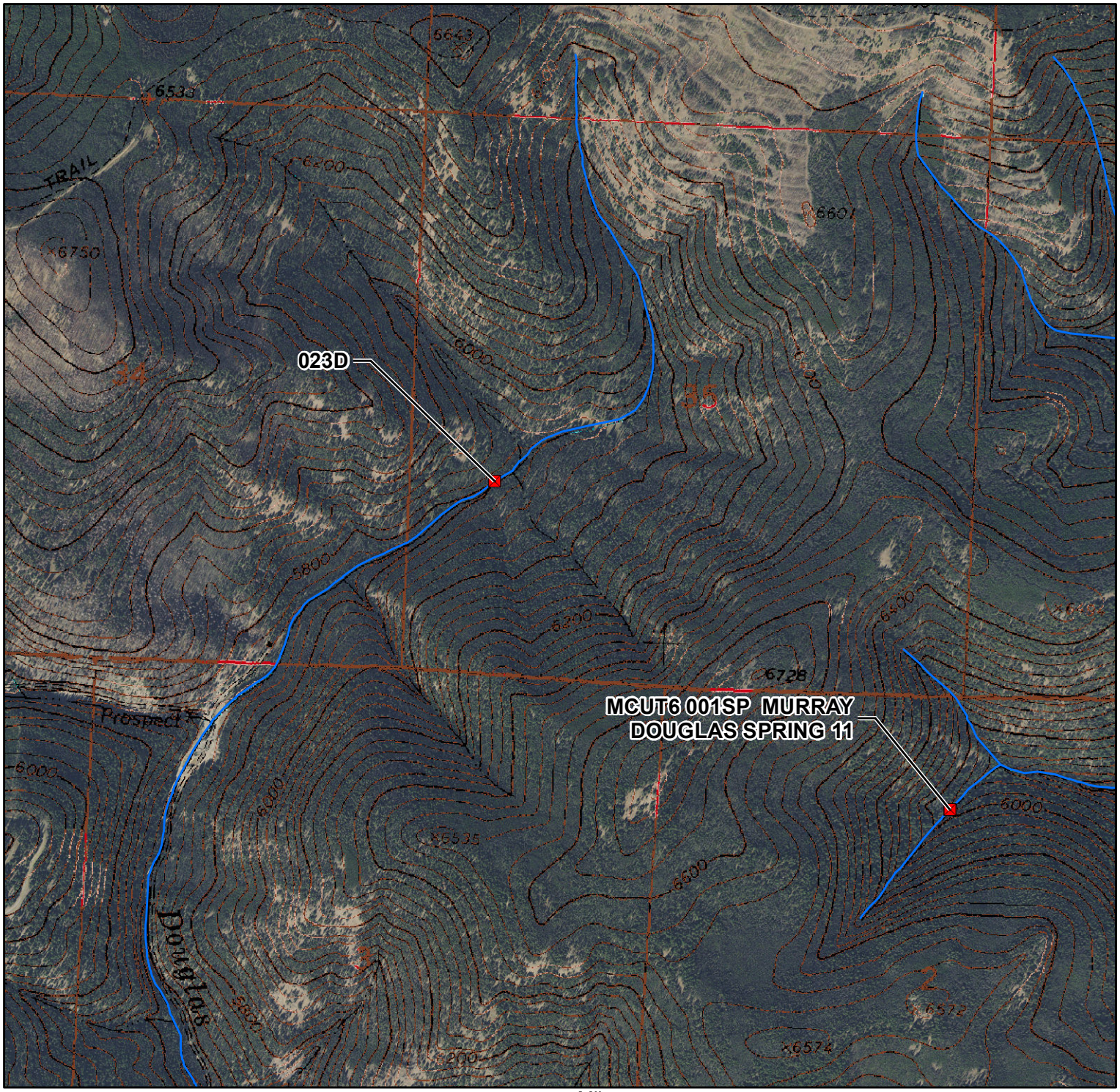

0 0.25 0.5 0.75 1 Miles

1:15,840 1 in = 0.25 miles 05/03/2016

Douglas Creek Diversion Sites

Basin 76F Post Decree Administration Area

- Primary Points of Diversion
- Secondary Points of Diversion
- Project Streams
- Primary Road
- Secondary Road

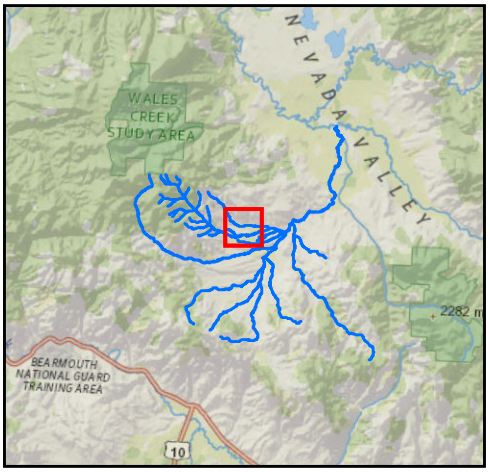

Aerial Photos: 2015 Color NAIP
Topographic Information: USGS 24K

F004 JACOBSON DITCH E
FLS006
F003 JACOBSON DITCH D
F002 SECTION 9 DITCH B
FLS005
FLS004
FLS003
F001 SEC. 10 DITCH B
MC003 SEC. 10 DITCH A
MC004 PETERSON DITCH F
MCLS004
MC005 SEC. 9 DITCH A
MC006 JACOBSON DITCH A
MC007 JACOBSON DITCH B

Miles
0 0.25 0.5 0.75 1

1:15,840 1 in = 0.25 miles 05/03/2016

Douglas Creek Diversion Sites

Basin 76F Post Decree Administration Area

- Primary Points of Diversion
- Secondary Points of Diversion
- Project Streams
- Primary Road
- Secondary Road

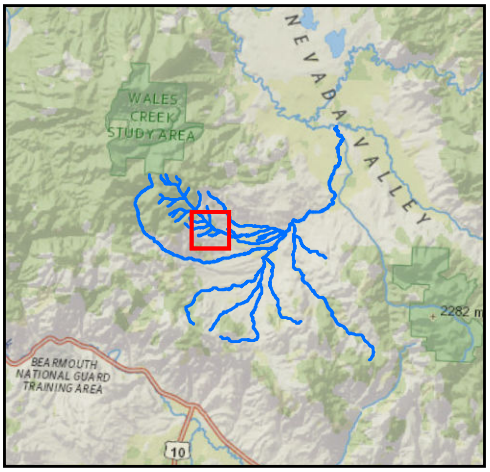

Aerial Photos: 2015 Color NAIP
Topographic Information: USGS 24K

MCLS005

MCUT3 001SP MURRAY DOUGLAS SPRING 18

MCUT2 001SP MURRAY DOUGLAS SPRING 17

MC008 JACOBSON DITCH C

0 0.25 0.5 0.75 1 Miles

1:15,840 1 in = 0.25 miles 05/03/2016

Douglas Creek Diversion Sites

Basin 76F Post Decree Administration Area

- Primary Points of Diversion
- Secondary Points of Diversion
- Project Streams
- Primary Road
- Secondary Road

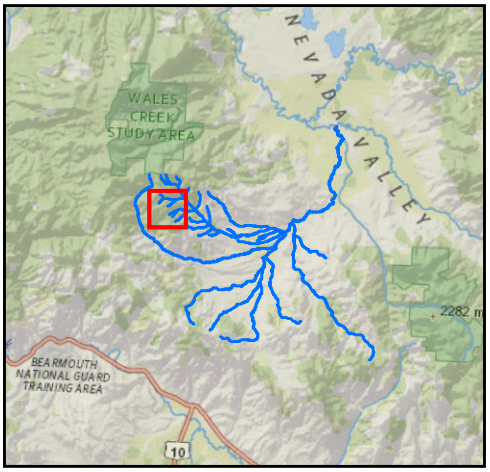

Aerial Photos: 2015 Color NAIP
Topographic Information: USGS 24K

MCUT6 001SP MURRAY DOUGLAS SPRING 11

MCUT5 001SP MURRAY DOUGLAS SPRING 12

MCUT4 001SP MURRAY DOUGLAS SPRING 13

Miles
0 0.25 0.5 0.75 1

1:15,840 1 in = 0.25 miles 05/03/2016

Douglas Creek Diversion Sites

Basin 76F Post Decree Administration Area

- Primary Points of Diversion
- Secondary Points of Diversion
- Project Streams
- Primary Road
- Secondary Road

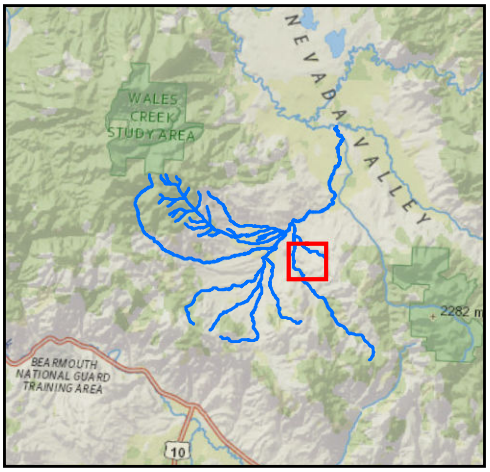

Aerial Photos: 2015 Color NAIP
Topographic Information: USGS 24K

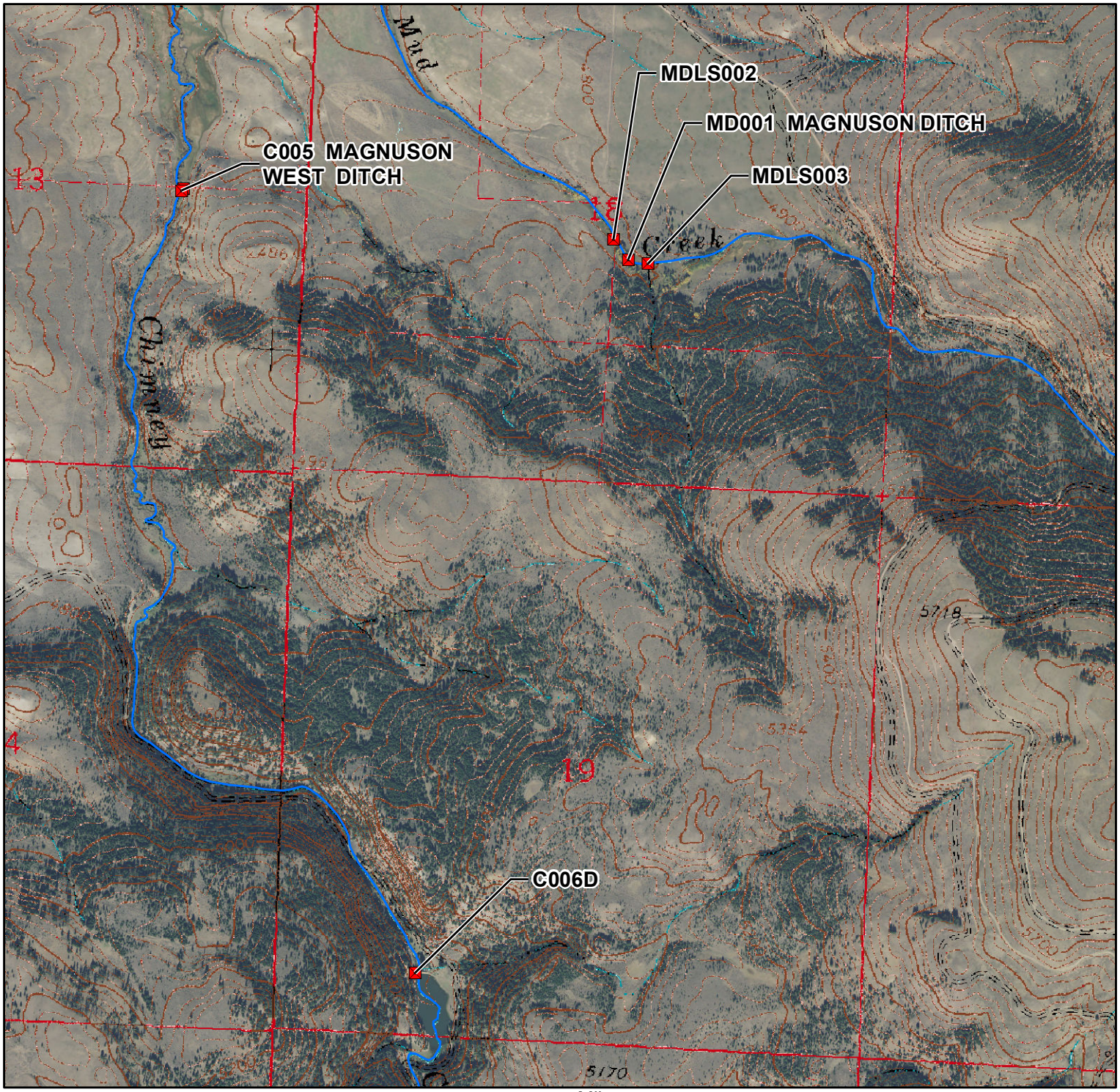

Miles
0 0.25 0.5 0.75 1

1:15,840 1 in = 0.25 miles 05/03/2016

Douglas Creek Diversion Sites

Basin 76F Post Decree Administration Area

- Primary Points of Diversion
- Secondary Points of Diversion
- Project Streams
- Primary Road
- Secondary Road

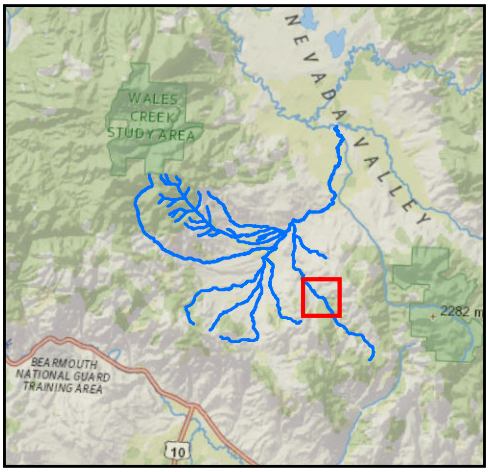

Aerial Photos: 2015 Color NAIP
Topographic Information: USGS 24K

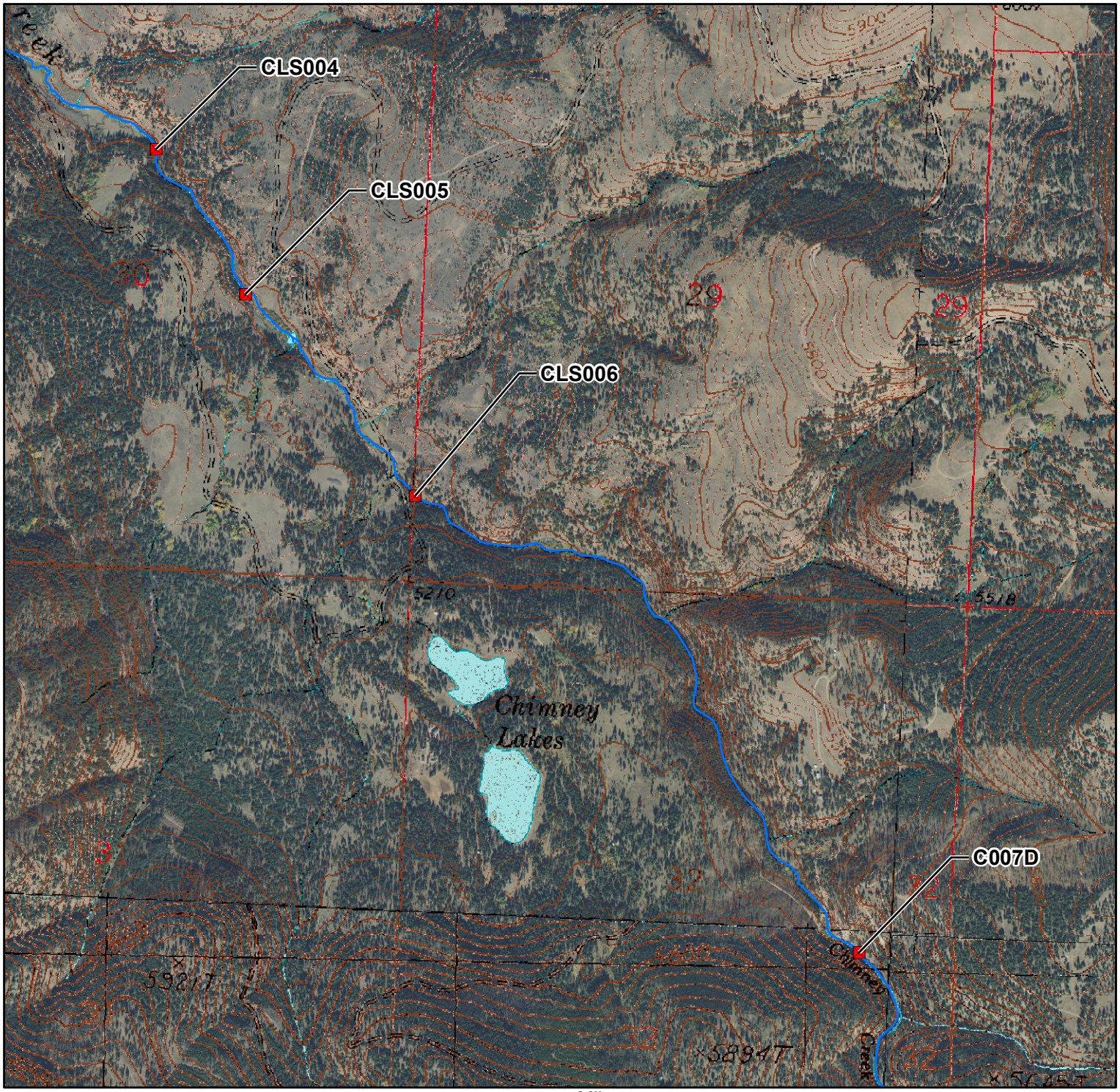

Miles
0 0.25 0.5 0.75 1

1:15,840 1 in = 0.25 miles 05/03/2016

Douglas Creek Diversion Sites

Basin 76F Post Decree Administration Area

- Primary Points of Diversion
- Secondary Points of Diversion
- Project Streams
- Primary Road
- Secondary Road

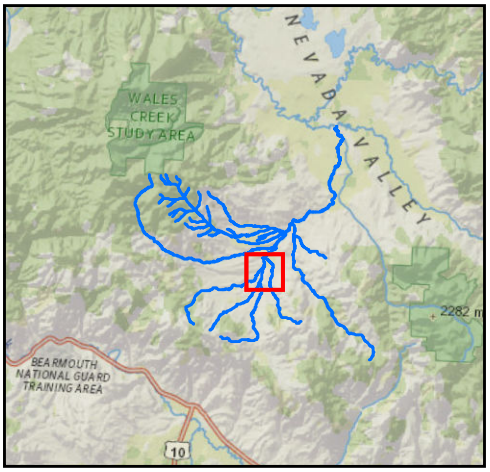

Aerial Photos: 2015 Color NAIP
Topographic Information: USGS 24K

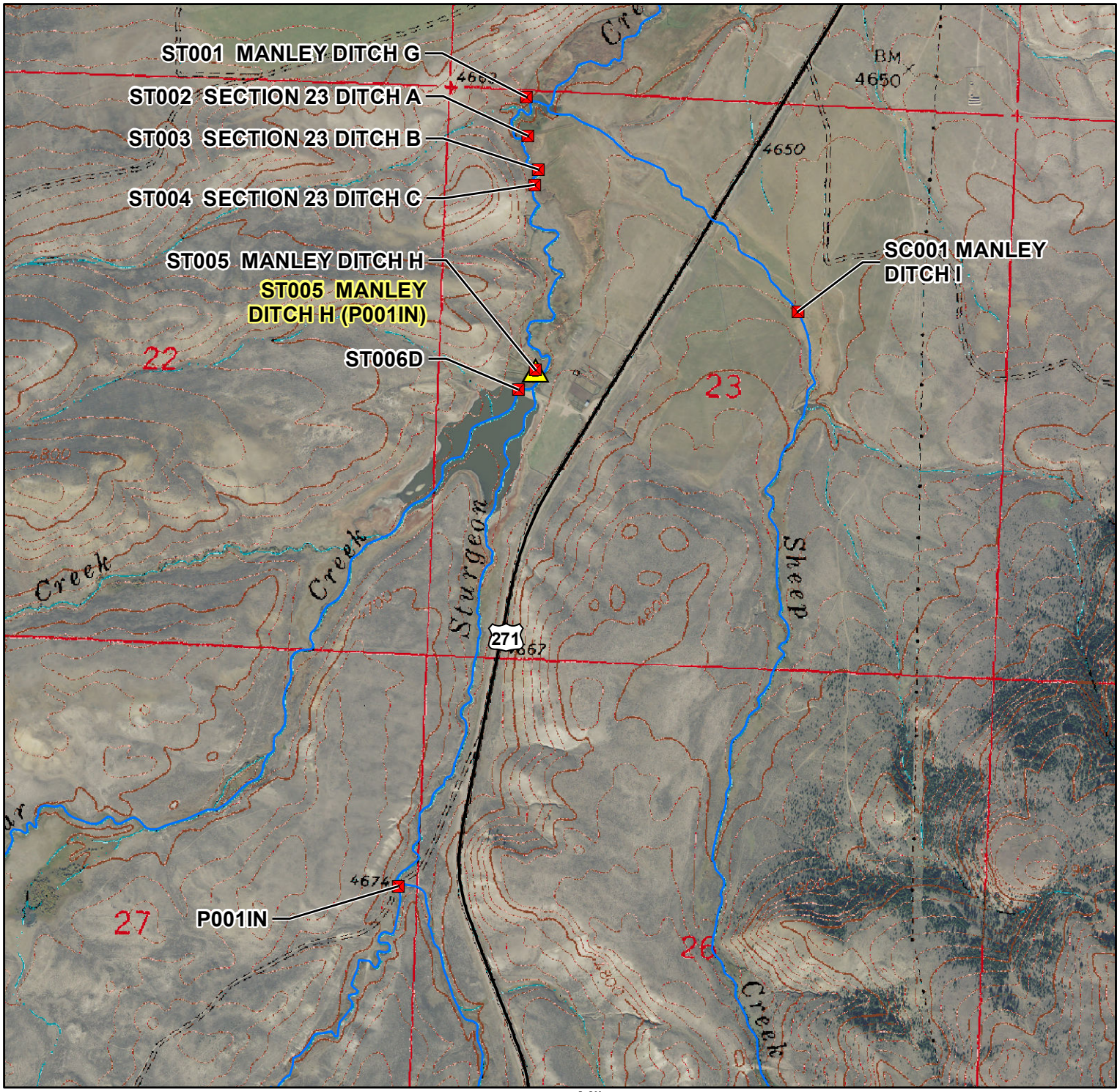

Miles
0 0.25 0.5 0.75 1

1:15,840 1 in = 0.25 miles 05/03/2016

Douglas Creek Diversion Sites

Basin 76F Post Decree Administration Area

- Primary Points of Diversion
- Secondary Points of Diversion
- Project Streams
- Primary Road
- Secondary Road

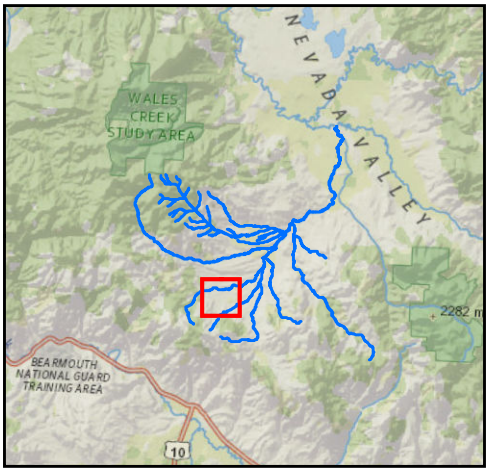

Aerial Photos: 2015 Color NAIP
Topographic Information: USGS 24K

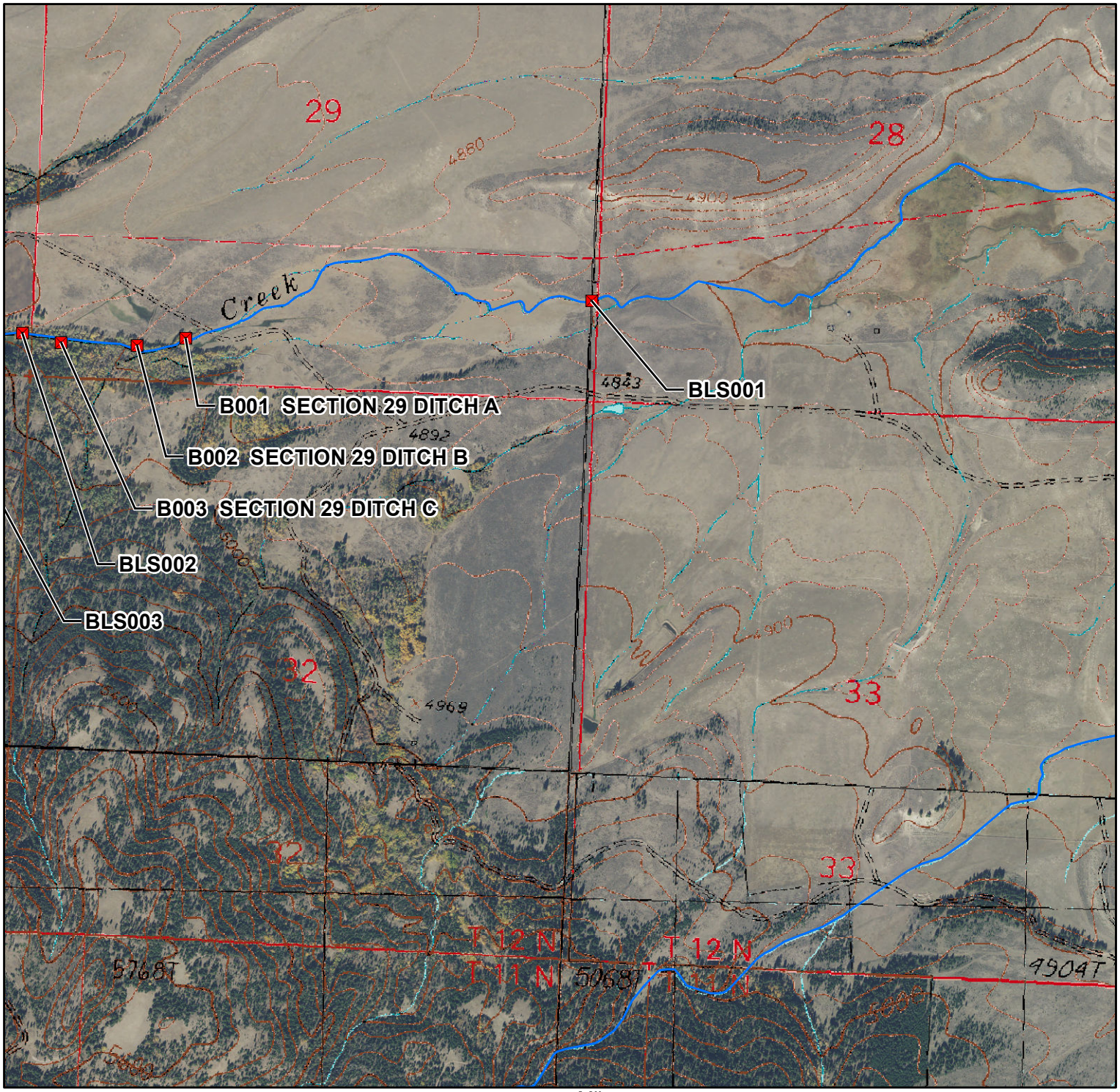

Miles
0 0.25 0.5 0.75 1

1:15,840 1 in = 0.25 miles 05/03/2016

Douglas Creek Diversion Sites

Basin 76F Post Decree Administration Area

- Primary Points of Diversion
- Secondary Points of Diversion
- Project Streams
- Primary Road
- Secondary Road

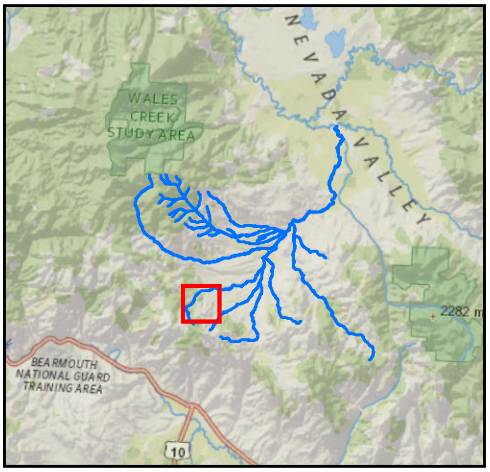

Aerial Photos: 2015 Color NAIP
Topographic Information: USGS 24K

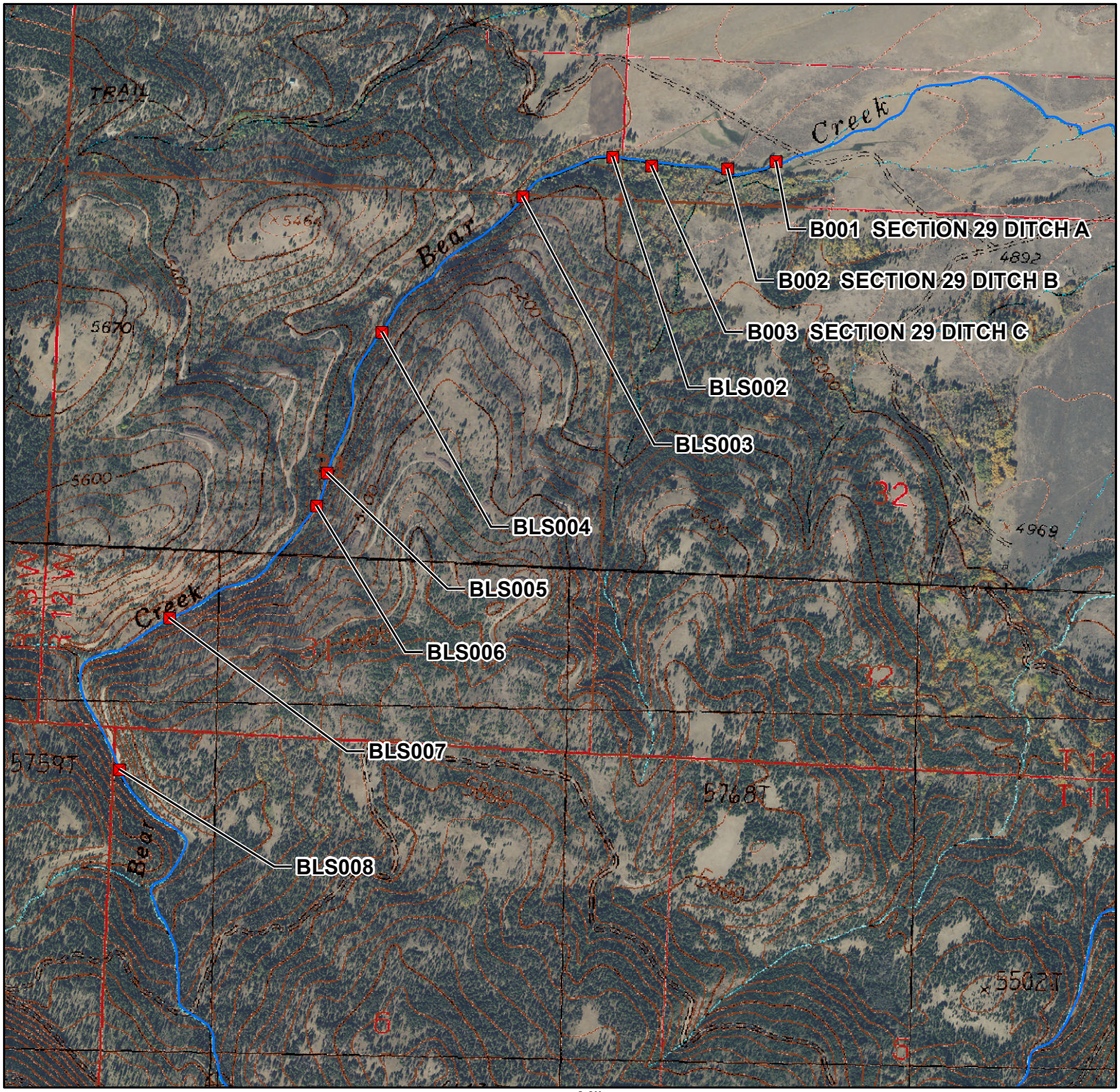

Miles
0 0.25 0.5 0.75 1

1:15,840 1 in = 0.25 miles 05/03/2016