Indian Creek Diversion Sites

Basin 76D Post Decree Administration Area

06/09/2016

Points of Diversion
Primary Road
Project Streams
Secondary Road

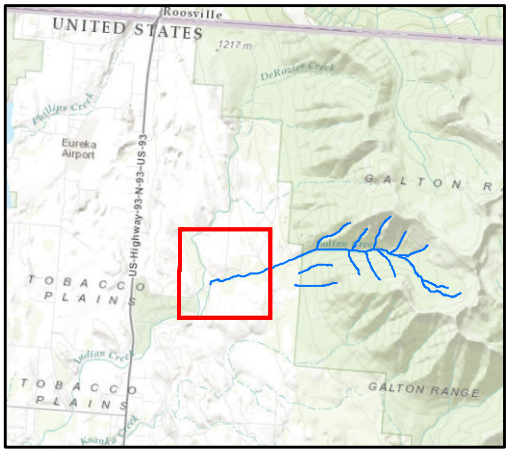

Aerial Photos: 2013 Color NAIP
Topographic Information: USGS 24K

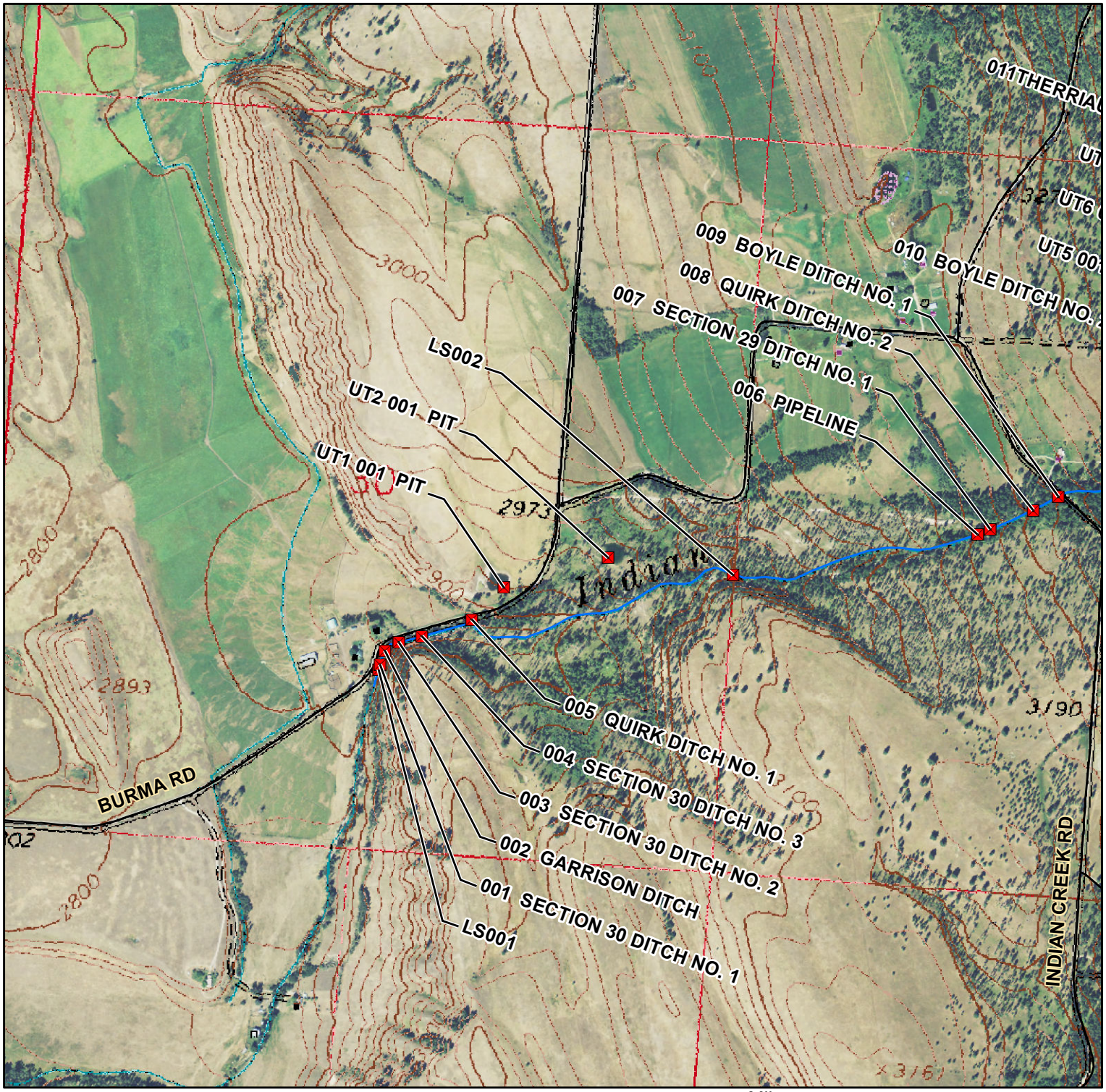

0 0.125 0.25 0.5 0.75 1 Miles

1:12,000

Indian Creek Diversion Sites

Basin 76D Post Decree Administration Area

06/09/2016

Points of Diversion
Primary Road
Project Streams
Secondary Road

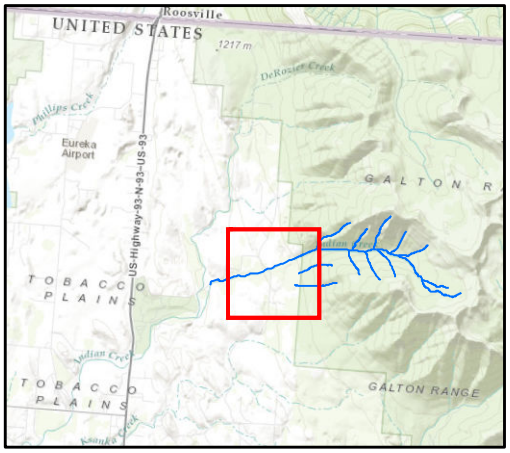

Aerial Photos: 2013 Color NAIP
Topographic Information: USGS 24K

011THERRIAULT DITCH
UT7 001SP
UT6 001SP
UT5 001SP
009 BOYLE DITCH NO. 1
010 BOYLE DITCH NO. 2
008 QUIRK DITCH NO. 2
007 SECTION 29 DITCH NO. 1
006 PIPELINE
IS1 001D
UT4 001SP
UT3 001D
QUIRK DITCH NO. 1
SECTION 30 DITCH NO. 3
SECTION 30 DITCH NO. 2
SECTION 30 DITCH NO. 1
MG 001SP
IS2 001
SECTION 29 DITCH NO. 2
INDIAN CREEK RD

Miles
0 0.125 0.25 0.5 0.75 1

1:12,000