# Deep Creek Diversion Sites

## Basin 41I Post Decree Administration Area



- Points of Diversion
- Project Streams
- Primary Road
- Secondary Road

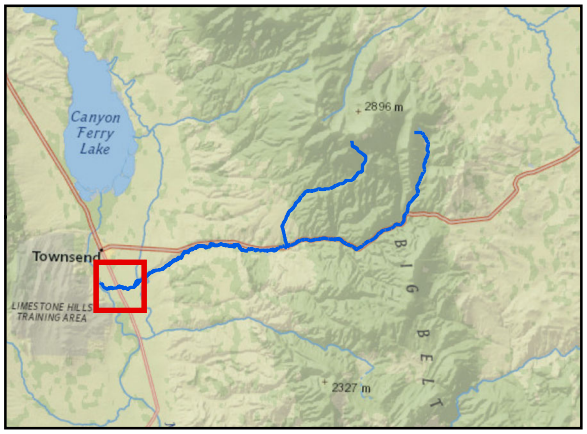


Aerial Photos: 2013 Color NAIP
Topographic Information: USGS 24K

005 MILLER-POST-SCOFFIELD-VERCILLIN DITCH
006 MILLER-POST-GRIMM DITCH
007 SECTION 10 DITCH
002 CARSON-VERCILLIN-RAGEN DITCH
004 SECTION 9 DITCH
003 ARNETT-HAHN DITCH
001 SECTION 8 DITCH
WR001
MISSOURI
RIVER
Deep Creek
Deep
287
LITENING BARN RD
BROADWATER
MISSOURI

Miles
0 0.25 0.5 0.75 1

1:24,000

T.L. Date: 5/8/2017

# Deep Creek Diversion Sites

## Basin 41I Post Decree Administration Area



- Points of Diversion
- Project Streams
- Primary Road
- Secondary Road

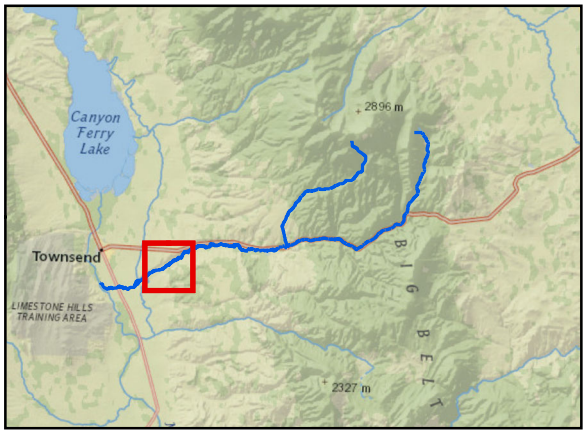


Aerial Photos: 2013 Color NAIP
Topographic Information: USGS 24K

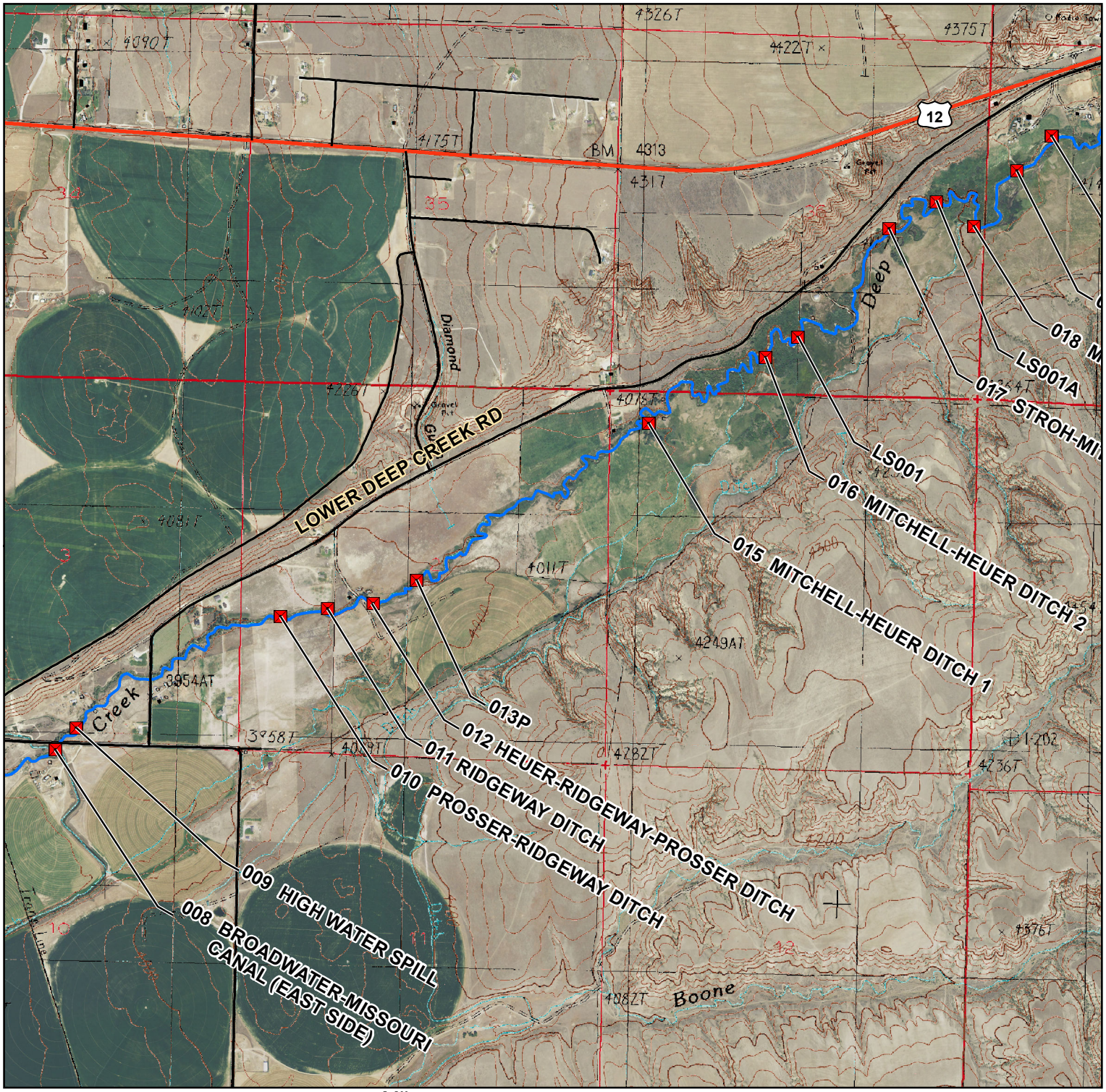


Miles
0 0.25 0.5 0.75 1

1:24,000

T.L. Date: 5/8/2017

# Deep Creek Diversion Sites

## Basin 41I Post Decree Administration Area



- Points of Diversion
- Project Streams
- Primary Road
- Secondary Road

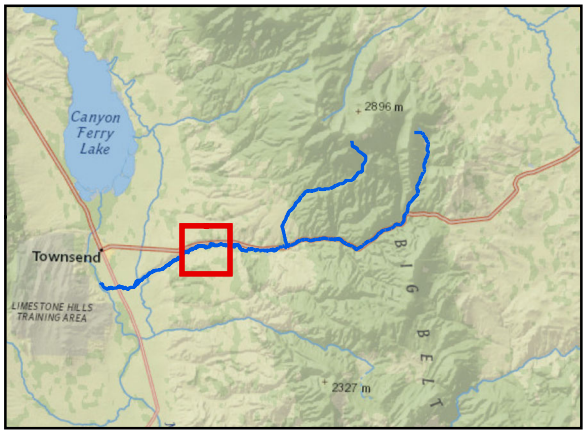


Aerial Photos: 2013 Color NAIP
Topographic Information: USGS 24K

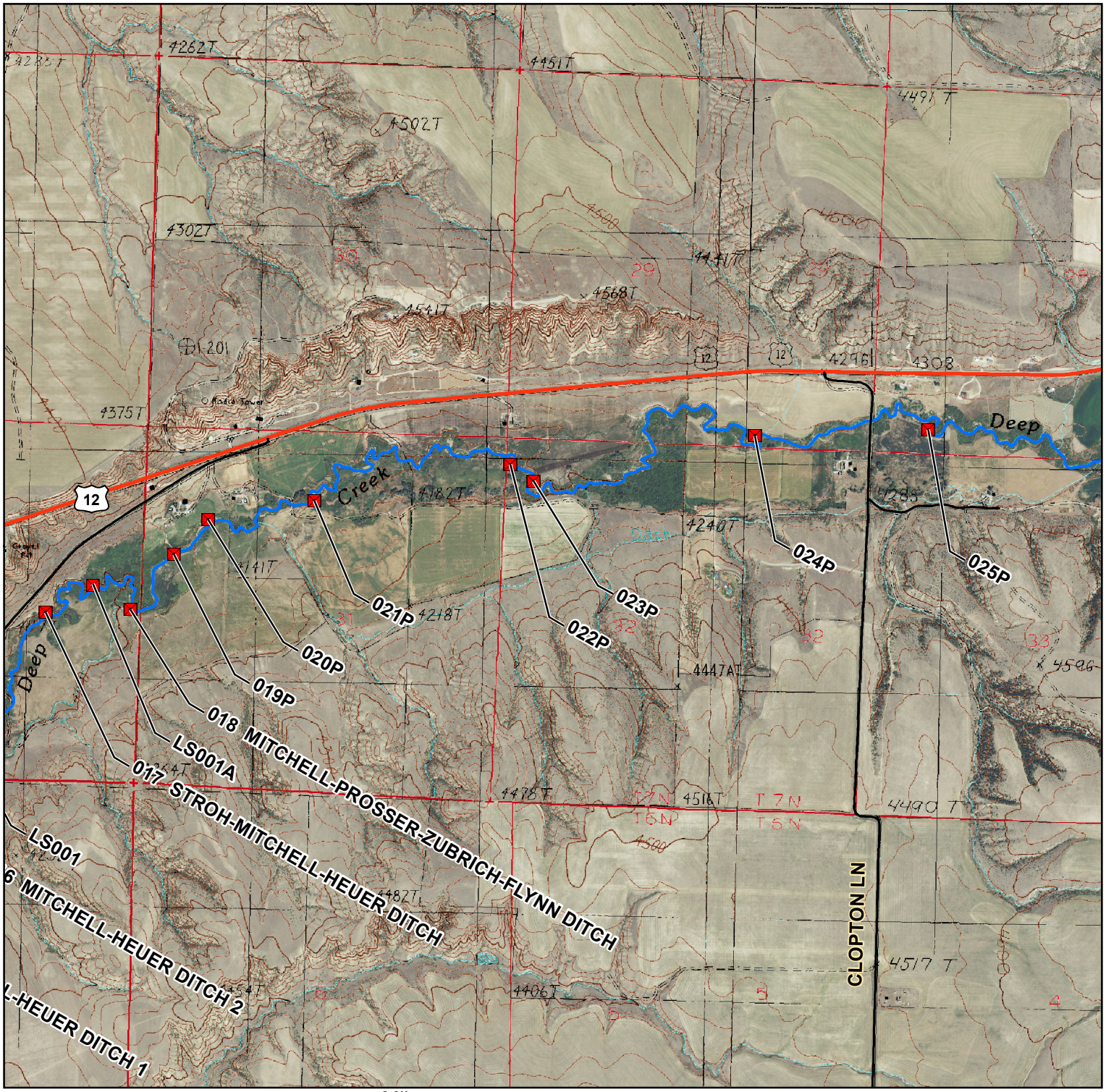


Miles
0 0.25 0.5 0.75 1

1:24,000

T.L. Date: 5/8/2017

# Deep Creek Diversion Sites

## Basin 41I Post Decree Administration Area



- Points of Diversion
- Project Streams
- Primary Road
- Secondary Road

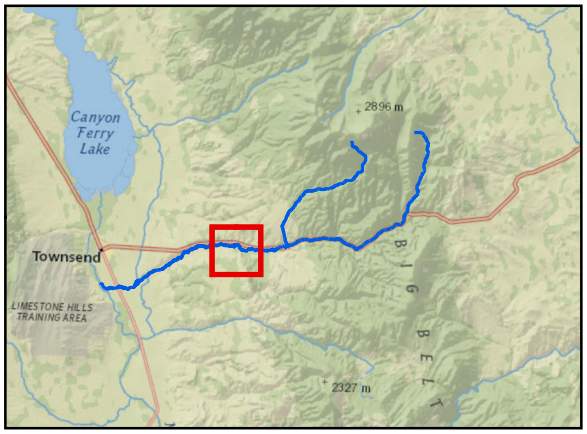


Aerial Photos: 2013 Color NAIP
Topographic Information: USGS 24K

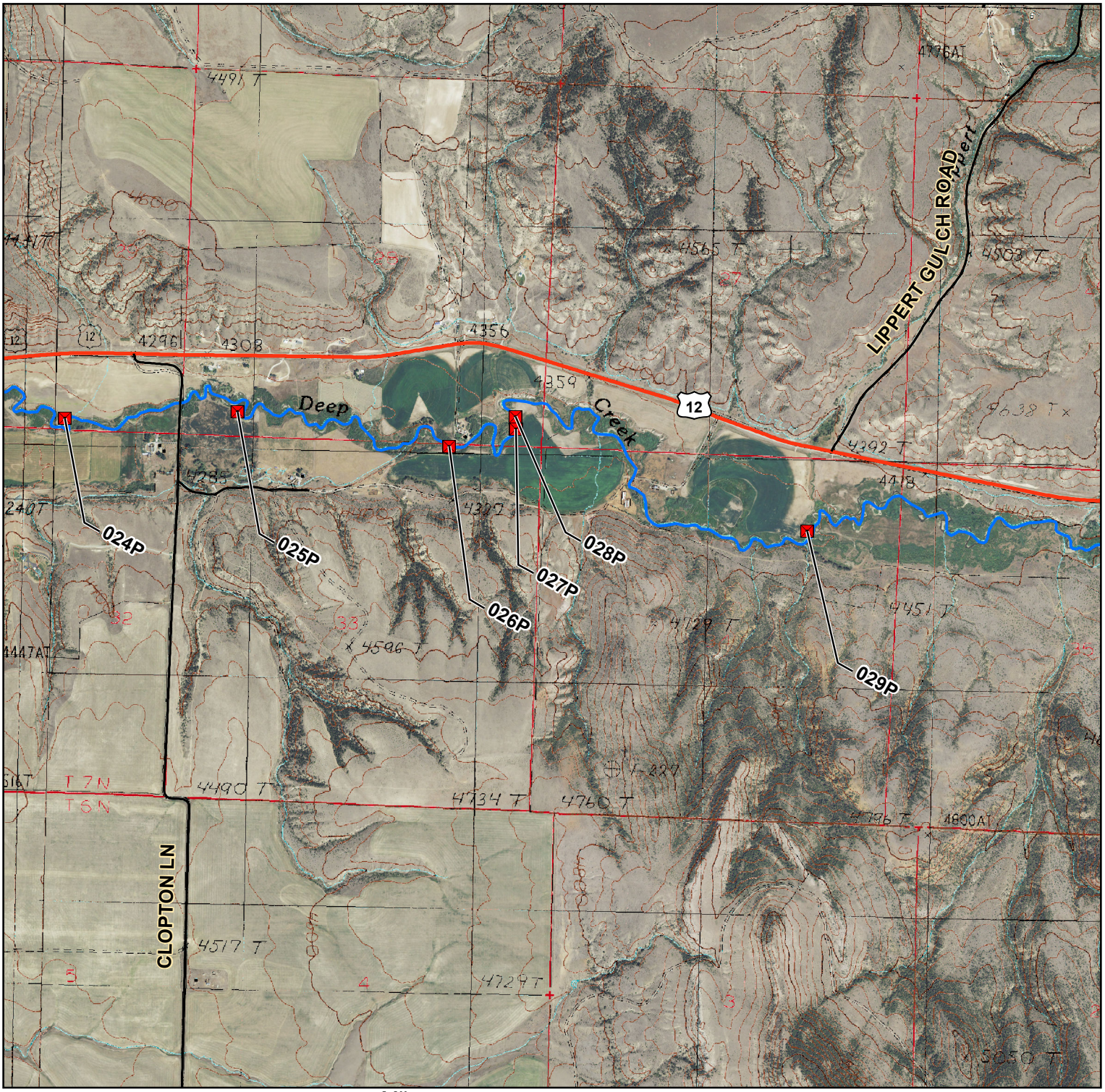


0 0.25 0.5 0.75 1 Miles

1:24,000

T.L. Date: 5/8/2017

# Deep Creek Diversion Sites

## Basin 41I Post Decree Administration Area



Points of Diversion

Primary Road

Project Streams

Secondary Road

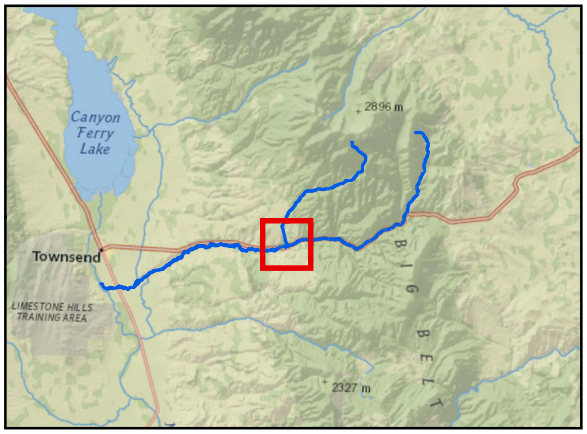


Aerial Photos: 2013 Color NAIP
Topographic Information: USGS 24K

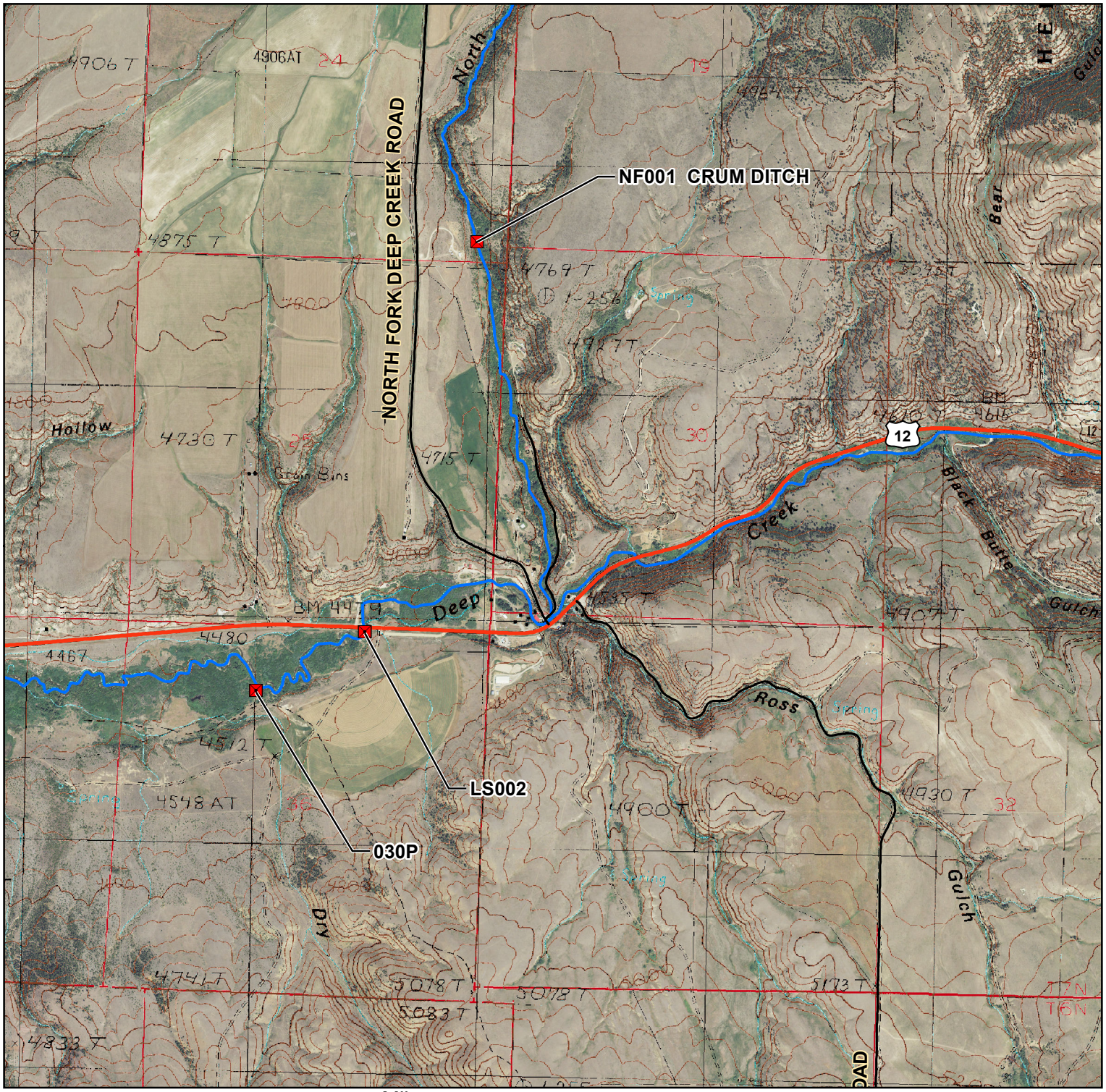


0 0.25 0.5 0.75 1 Miles

1:24,000

T.L. Date: 5/8/2017

# Deep Creek Diversion Sites

## Basin 41I Post Decree Administration Area



- Points of Diversion
- Project Streams
- Primary Road
- Secondary Road

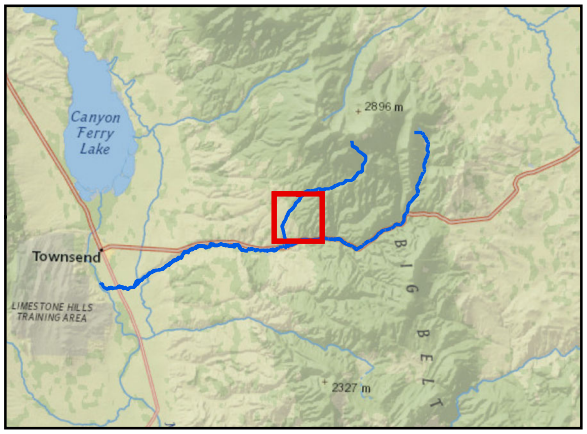


Aerial Photos: 2013 Color NAIP
Topographic Information: USGS 24K

NF006 HARVEY-HOOVER-LIPPERT DITCH

NF005 SECTION 18 DITCH

NF004 NICHOLS-HOPPE DITCH

NF003 BURTCH DITCH

NF002 SHOEMAKER DITCH

NF001 CRUM DITCH

NORTH FORK DEEP CREEK ROAD

North Fork

HELENA NATIONAL FOREST

Bear Gulch

Miles

0 0.25 0.5 0.75 1

1:24,000

T.L. Date: 5/8/2017

# Deep Creek Diversion Sites

## Basin 41I Post Decree Administration Area



- Points of Diversion
- Project Streams
- Primary Road
- Secondary Road

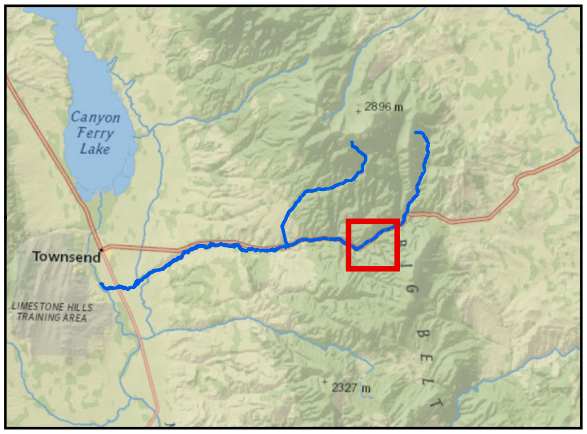


Aerial Photos: 2013 Color NAIP
Topographic Information: USGS 24K

031 SECTION 25 DITCH

Miles

0 0.25 0.5 0.75 1

1:24,000

T.L. Date: 5/8/2017

# Deep Creek Diversion Sites

## Basin 41I Post Decree Administration Area



- Points of Diversion
- Project Streams
- Primary Road
- Secondary Road

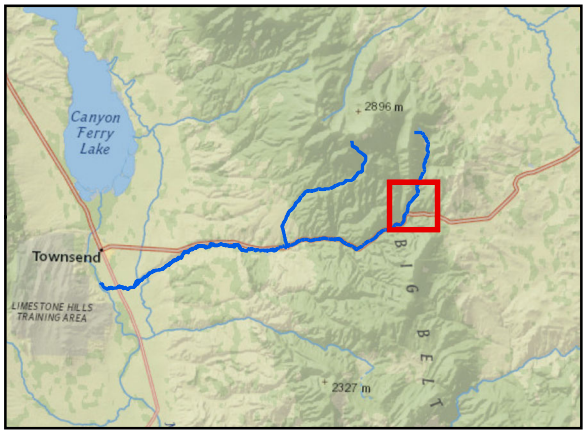


Aerial Photos: 2013 Color NAIP
Topographic Information: USGS 24K

LS006
LS005
LS004
LS003

0 0.25 0.5 0.75 1 Miles

1:24,000

T.L. Date: 5/8/2017

# Deep Creek Diversion Sites

## Basin 41I Post Decree Administration Area



- Points of Diversion
- Project Streams
- Primary Road
- Secondary Road

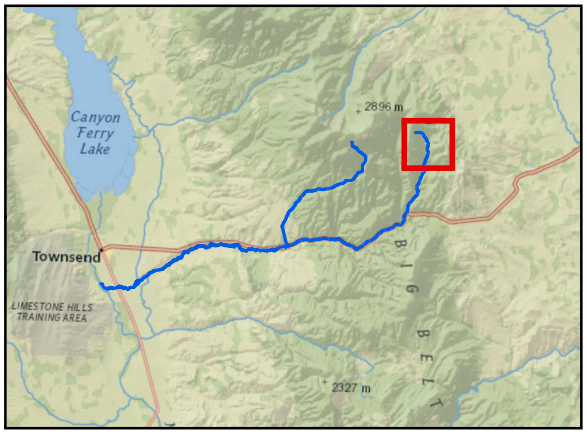


Aerial Photos: 2013 Color NAIP
Topographic Information: USGS 24K

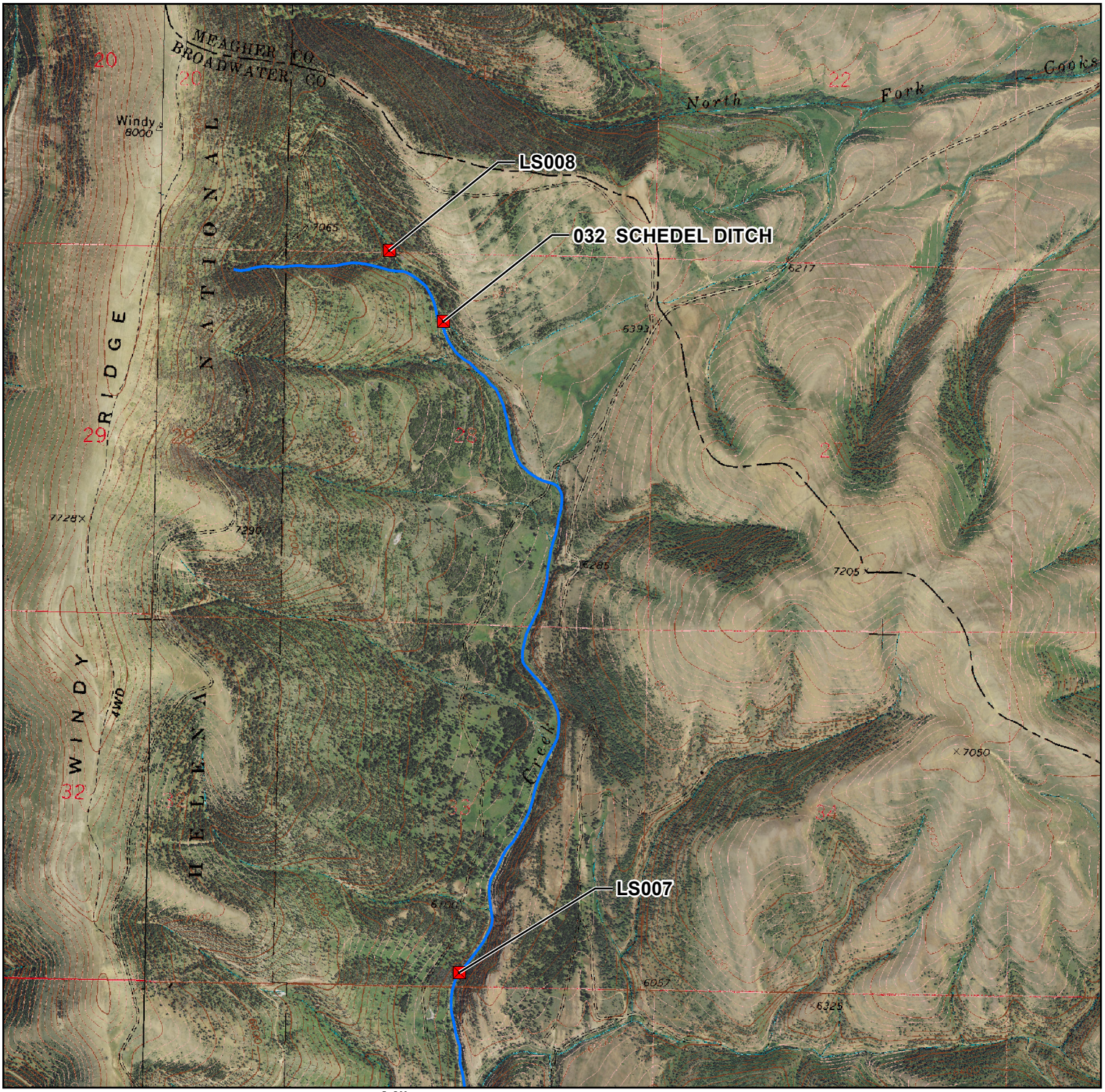


Miles
0 0.25 0.5 0.75 1

1:24,000

T.L. Date: 5/8/2017