Flint Creek Map Index

Basin 76GJ Post Decree Administration Area

04/08/2015

Map Extent and Page Number
Flint Creek Project Streams
East Fork, Rock Creek
Lower Willow Creek Project Streams

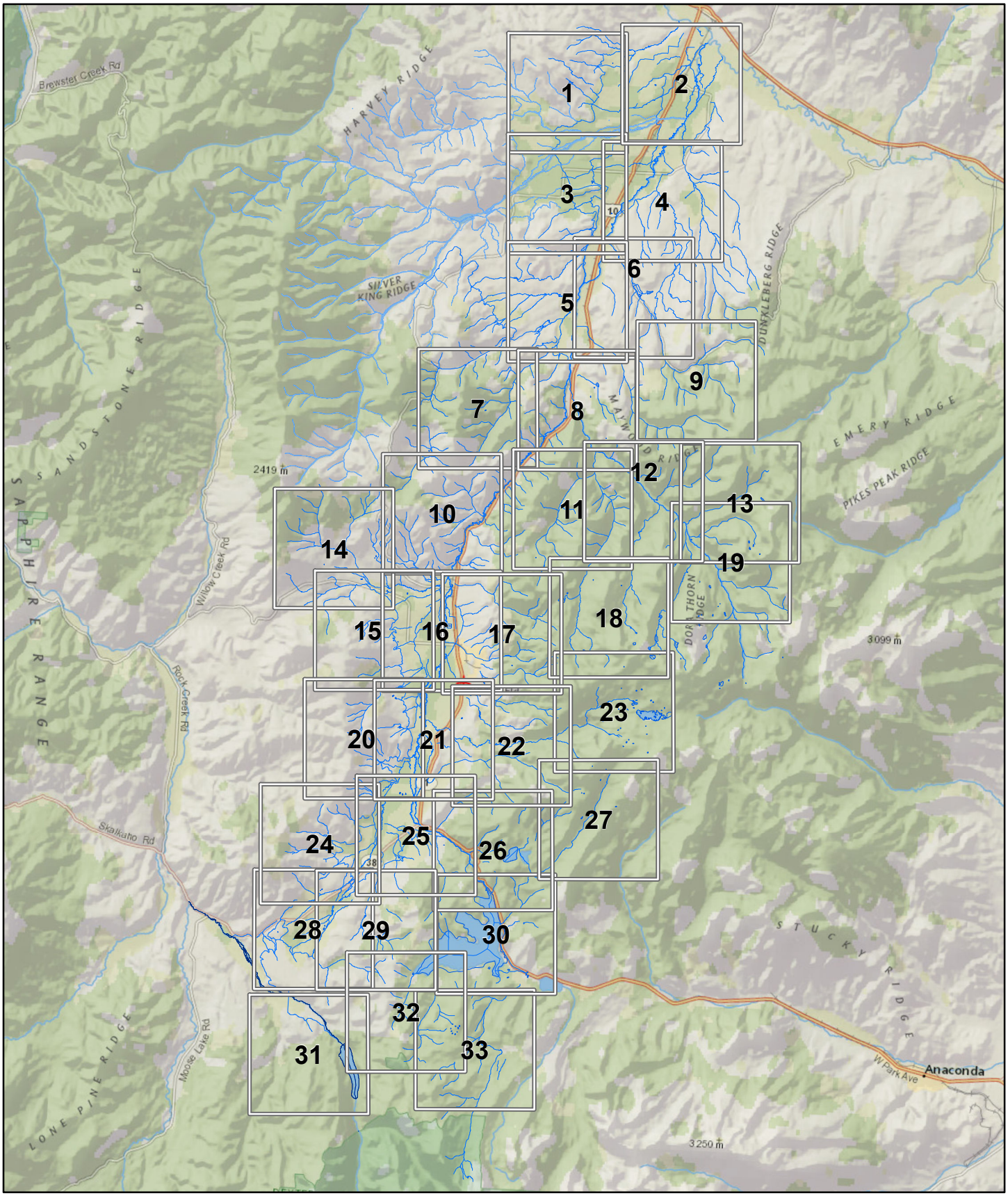

0 1 2 3 4 5 6 7 8 9 10 Miles

1:300,000

Flint Creek Diversion Sites

Basin 76GJ Post Decree Administration Area

K.M.
04/08/2015

- Primary Points of Diversion
- Secondary Points of Diversion
- Flint Creek Project Streams
- East Fork, Rock Creek
- Lower Willow Creek Project Streams

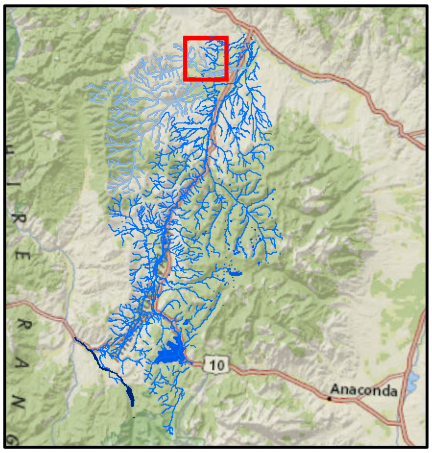

0 0.25 0.5 0.75 1 Miles

1:36,000

Aerial Photos: 2013 Color NAIP

Topographic Information: USGS 24K

Flint Creek Diversion Sites

Basin 76GJ Post Decree Administration Area

K.M.
04/08/2015

- Primary Points of Diversion
- Secondary Points of Diversion
- Flint Creek Project Streams
- East Fork, Rock Creek
- Lower Willow Creek Project Streams

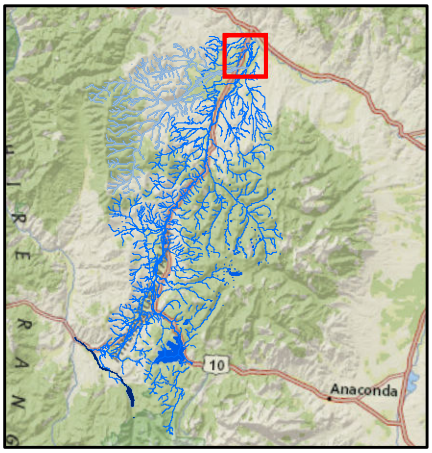

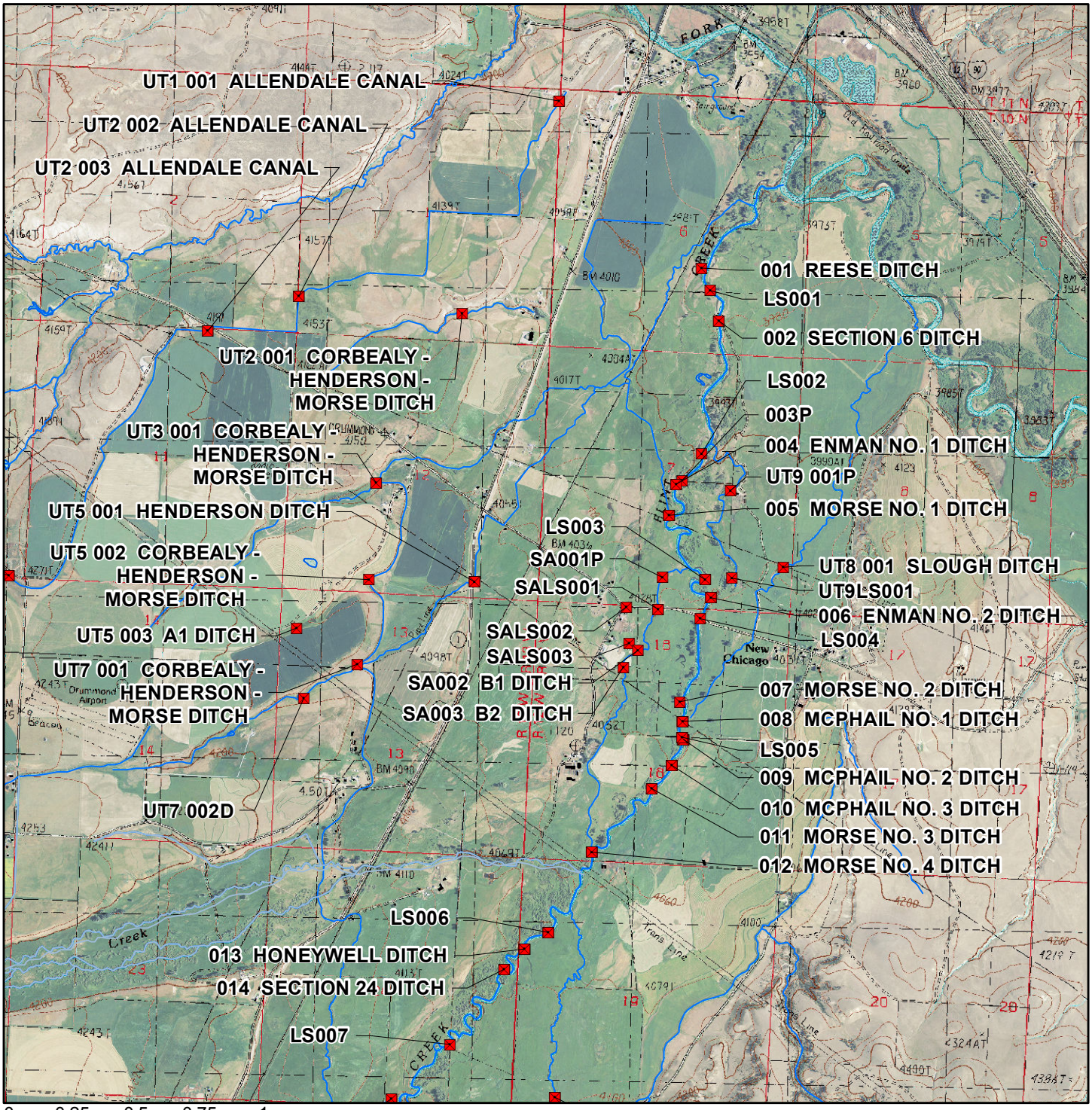

0 0.25 0.5 0.75 1 Miles

1:36,000

Aerial Photos: 2013 Color NAIP

Topographic Information: USGS 24K

Flint Creek Diversion Sites

Basin 76GJ Post Decree Administration Area

K.M.
04/08/2015

- Primary Points of Diversion
- Secondary Points of Diversion
- Flint Creek Project Streams
- East Fork, Rock Creek
- Lower Willow Creek Project Streams

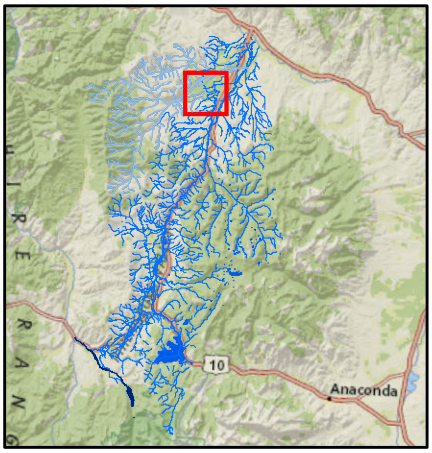

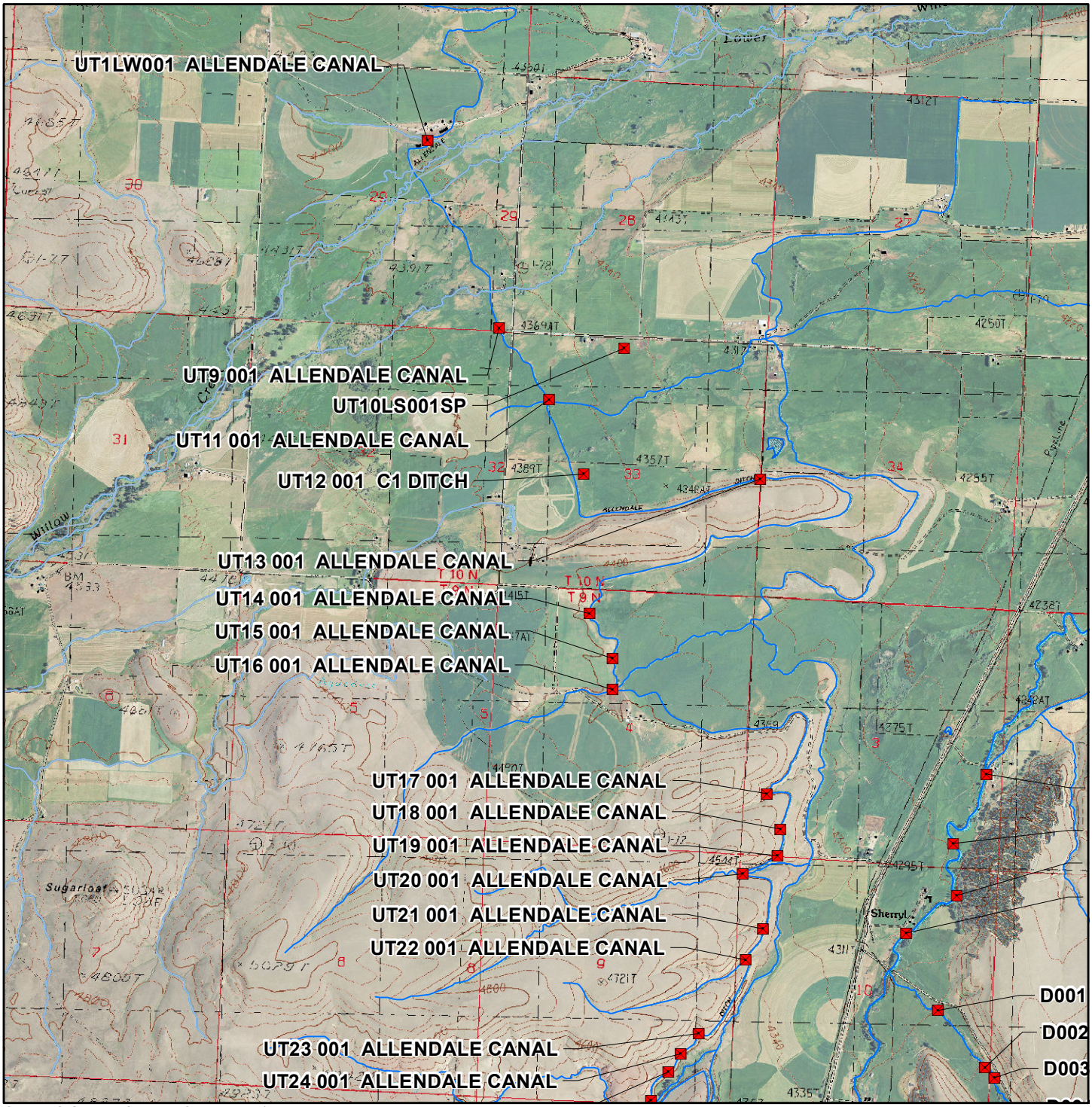

0 0.25 0.5 0.75 1 Miles

1:36,000

Aerial Photos: 2013 Color NAIP

Topographic Information: USGS 24K

Flint Creek Diversion Sites

Basin 76GJ Post Decree Administration Area

K.M.
04/08/2015

- Primary Points of Diversion
- Secondary Points of Diversion
- Flint Creek Project Streams
- East Fork, Rock Creek
- Lower Willow Creek Project Streams

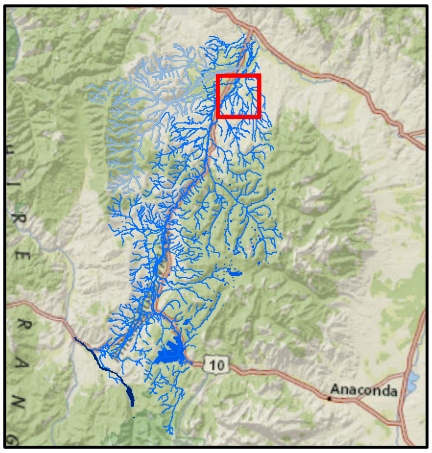

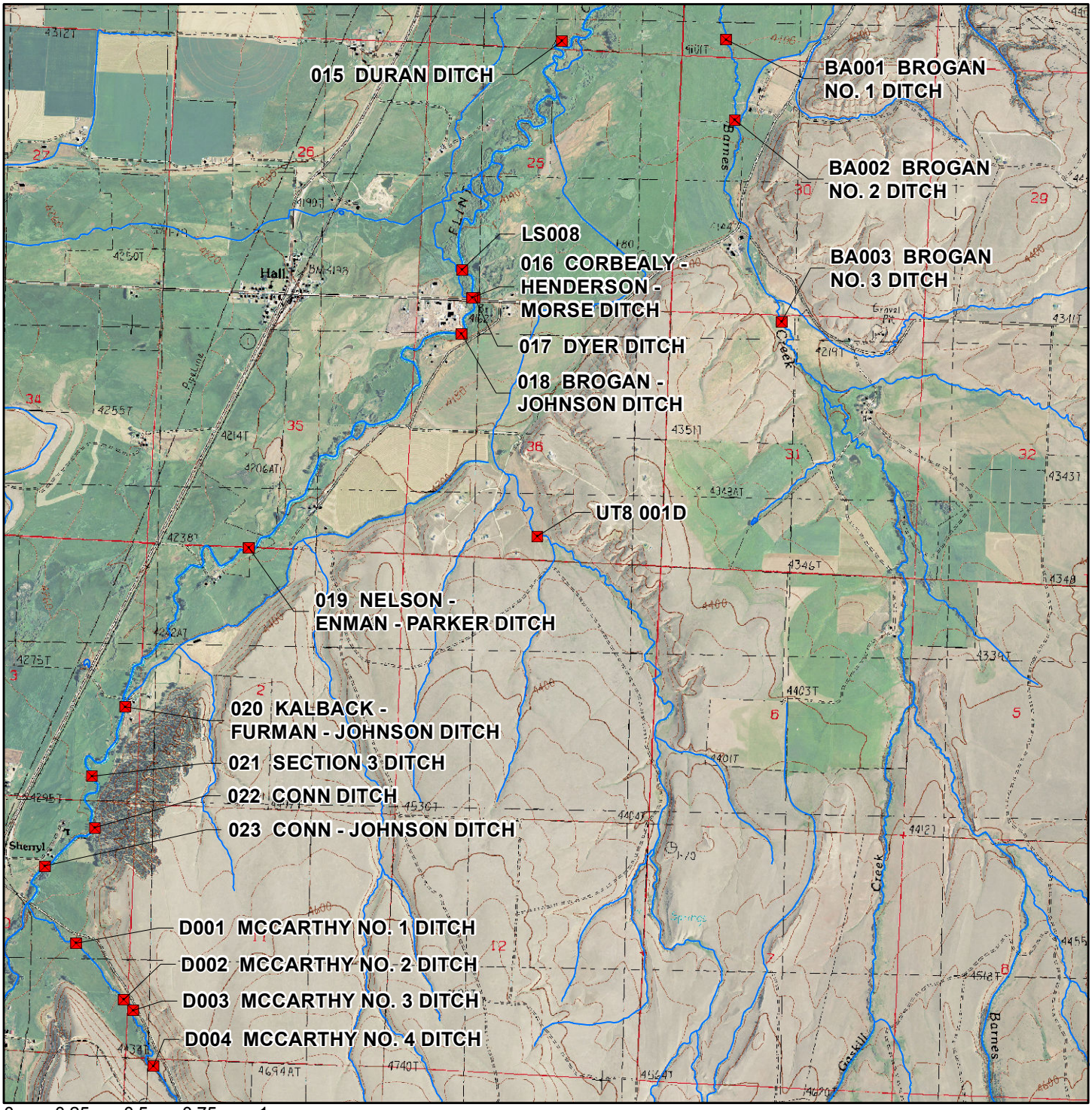

0 0.25 0.5 0.75 1 Miles

1:36,000

Aerial Photos: 2013 Color NAIP

Topographic Information: USGS 24K

Flint Creek Diversion Sites

Basin 76GJ Post Decree Administration Area

K.M.
04/08/2015

- Primary Points of Diversion
- Secondary Points of Diversion
- Flint Creek Project Streams
- East Fork, Rock Creek
- Lower Willow Creek Project Streams

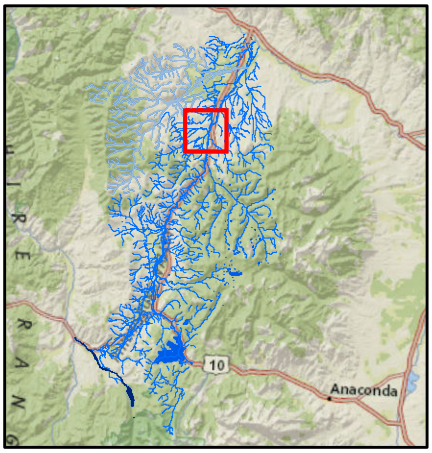

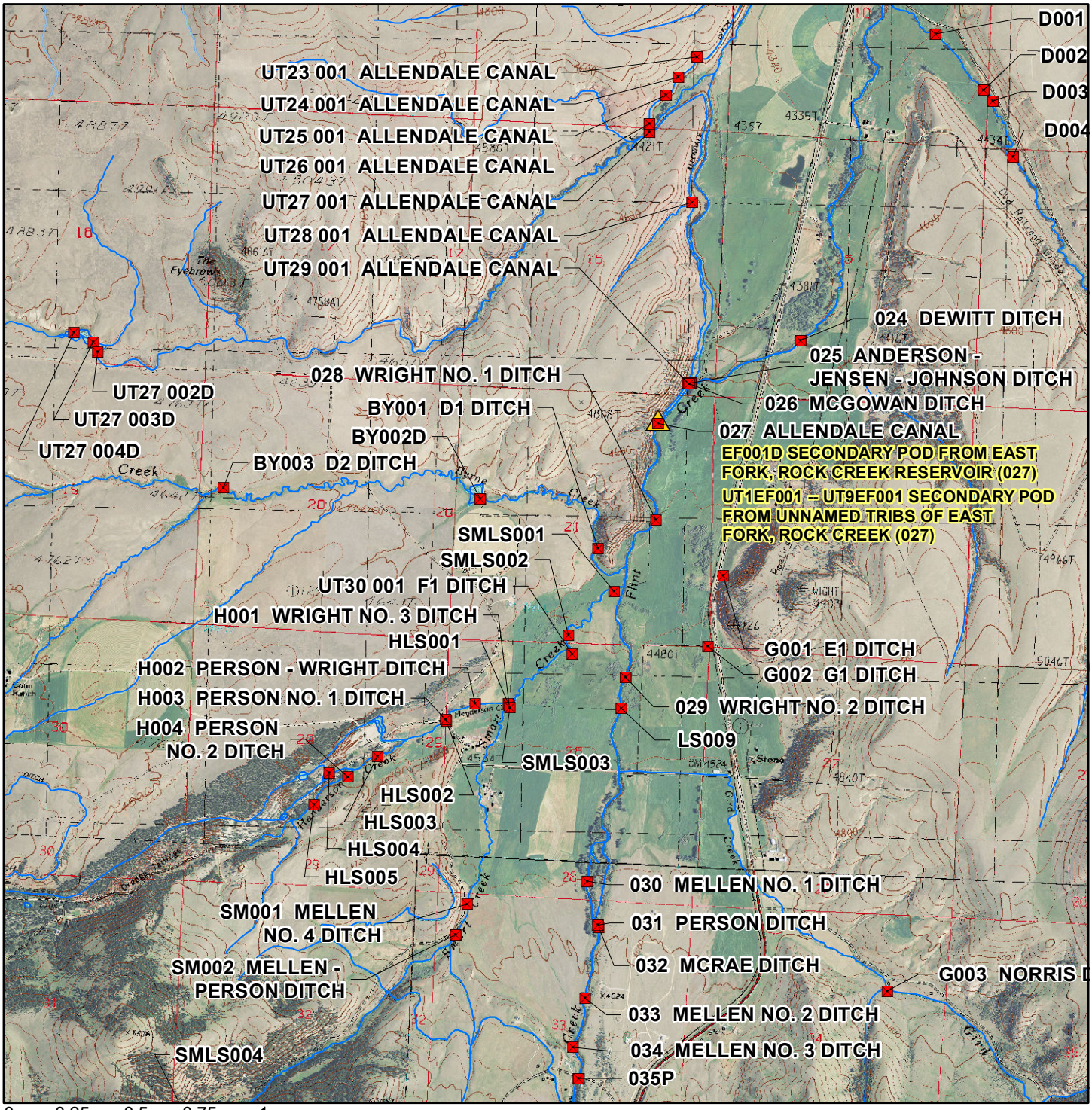

0 0.25 0.5 0.75 1 Miles

1:36,000

Aerial Photos: 2013 Color NAIP

Topographic Information: USGS 24K

Flint Creek Diversion Sites

Basin 76GJ Post Decree Administration Area

K.M.
04/08/2015

- Primary Points of Diversion
- Secondary Points of Diversion
- Flint Creek Project Streams
- East Fork, Rock Creek
- Lower Willow Creek Project Streams

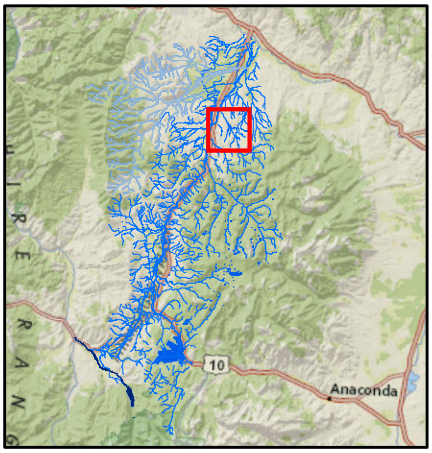

D001 MCCARTHY NO. 1 DITCH
D002 MCCARTHY NO. 2 DITCH
D003 MCCARTHY NO. 3 DITCH
D004 MCCARTHY NO. 4 DITCH
024 DEWITT DITCH
025 ANDERSON - JENSEN - JOHNSON DITCH
026 MCGOWAN DITCH
027 ALLENDALE CANAL
EF001D SECONDARY POD FROM EAST FORK, ROCK CREEK RESERVOIR (027)
UT1EF001 – UT9EF001 SECONDARY POD FROM UNNAMED TRIBS OF EAST FORK, ROCK CREEK (027)
G001 E1 DITCH
G002 G1 DITCH
029 WRIGHT NO. 2 DITCH
LS009
D005 GRAYBEAL - MENTZER DITCH
030 MELLEN NO. 1 DITCH
031 PERSON DITCH
032 MCRAE DITCH
G003 NORRIS DITCH
UT1D001 PIPELINE
033 MELLEN NO. 2 DITCH
034 MELLEN NO. 3 DITCH
NDLS002
NDLS001

0 0.25 0.5 0.75 1 Miles

1:36,000

Aerial Photos: 2013 Color NAIP

Topographic Information: USGS 24K

Flint Creek Diversion Sites

Basin 76GJ Post Decree Administration Area

K.M.
04/08/2015

- Primary Points of Diversion
- Secondary Points of Diversion
- Flint Creek Project Streams
- East Fork, Rock Creek
- Lower Willow Creek Project Streams

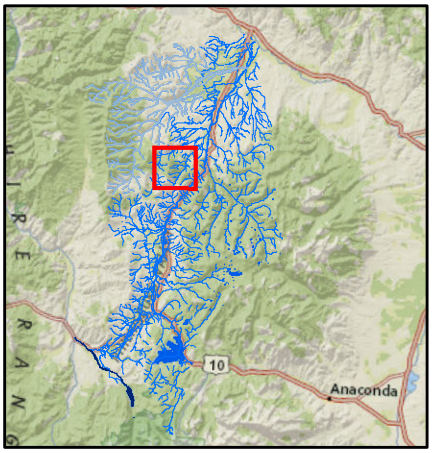

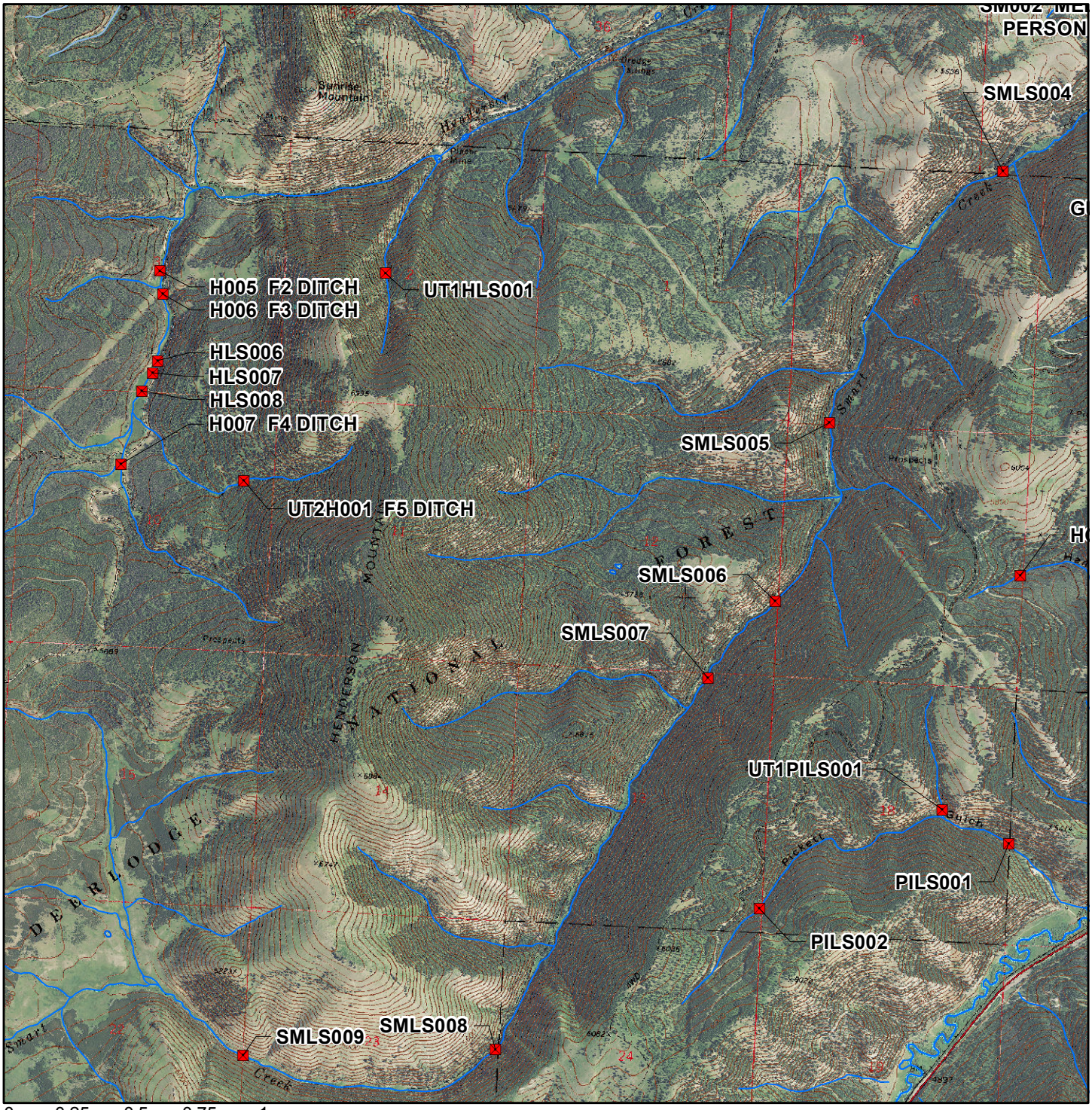

0 0.25 0.5 0.75 1 Miles

1:36,000

Aerial Photos: 2013 Color NAIP

Topographic Information: USGS 24K

Flint Creek Diversion Sites

Basin 76GJ Post Decree Administration Area

K.M.
04/08/2015

- Primary Points of Diversion
- Secondary Points of Diversion
- Flint Creek Project Streams
- East Fork, Rock Creek
- Lower Willow Creek Project Streams

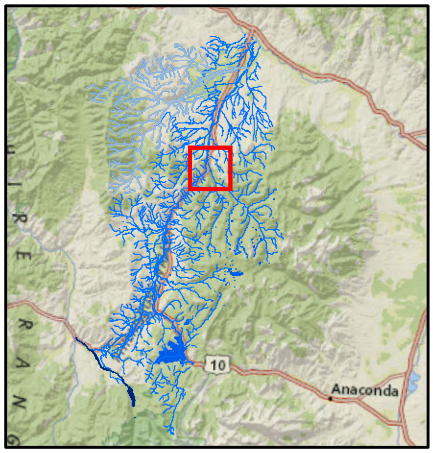

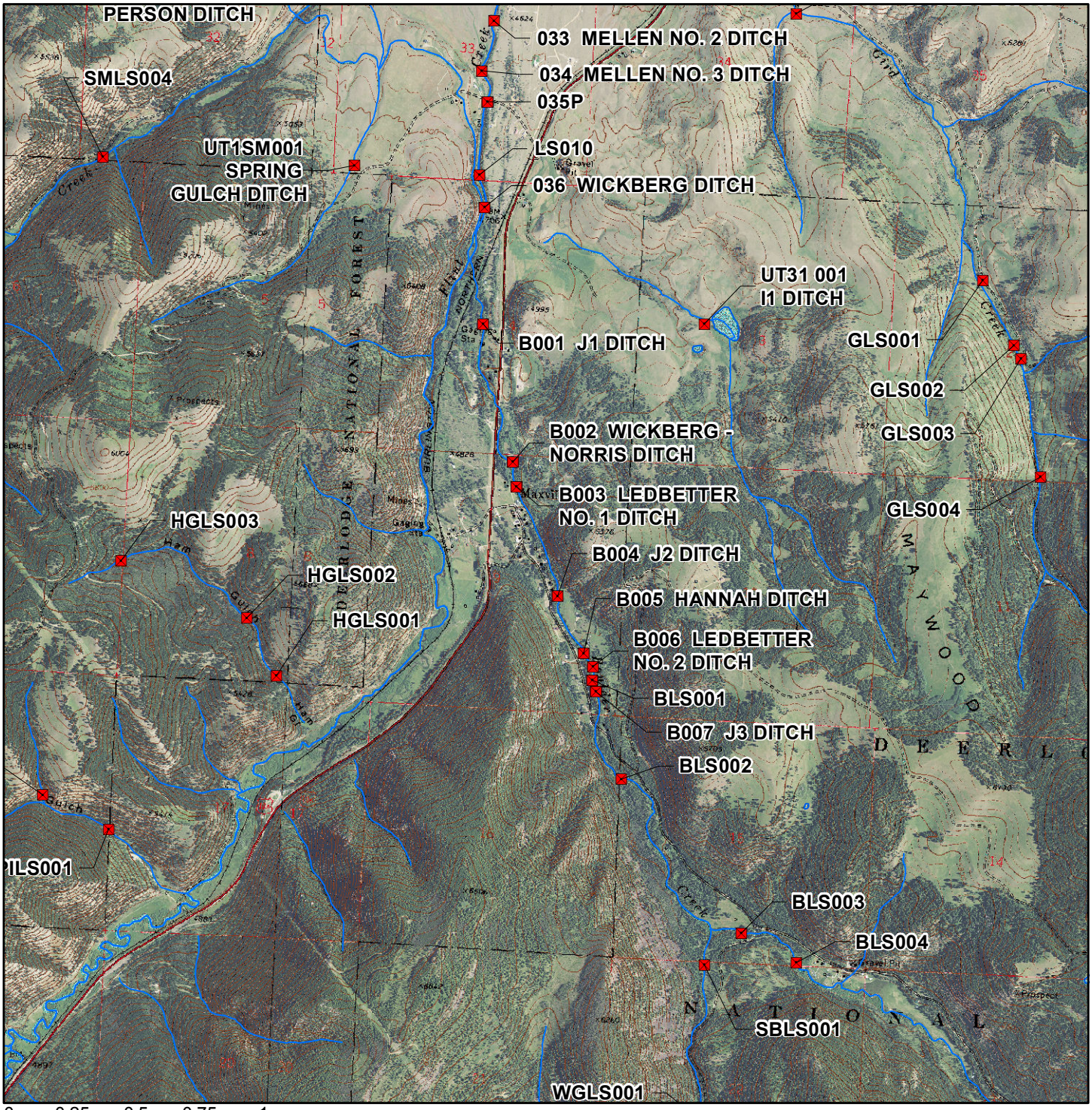

0 0.25 0.5 0.75 1 Miles

1:36,000

Aerial Photos: 2013 Color NAIP

Topographic Information: USGS 24K

Flint Creek Diversion Sites

Basin 76GJ Post Decree Administration Area

K.M.
04/08/2015

- Primary Points of Diversion
- Secondary Points of Diversion
- Flint Creek Project Streams
- East Fork, Rock Creek
- Lower Willow Creek Project Streams

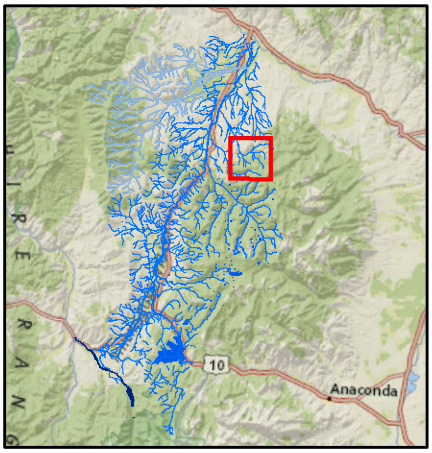

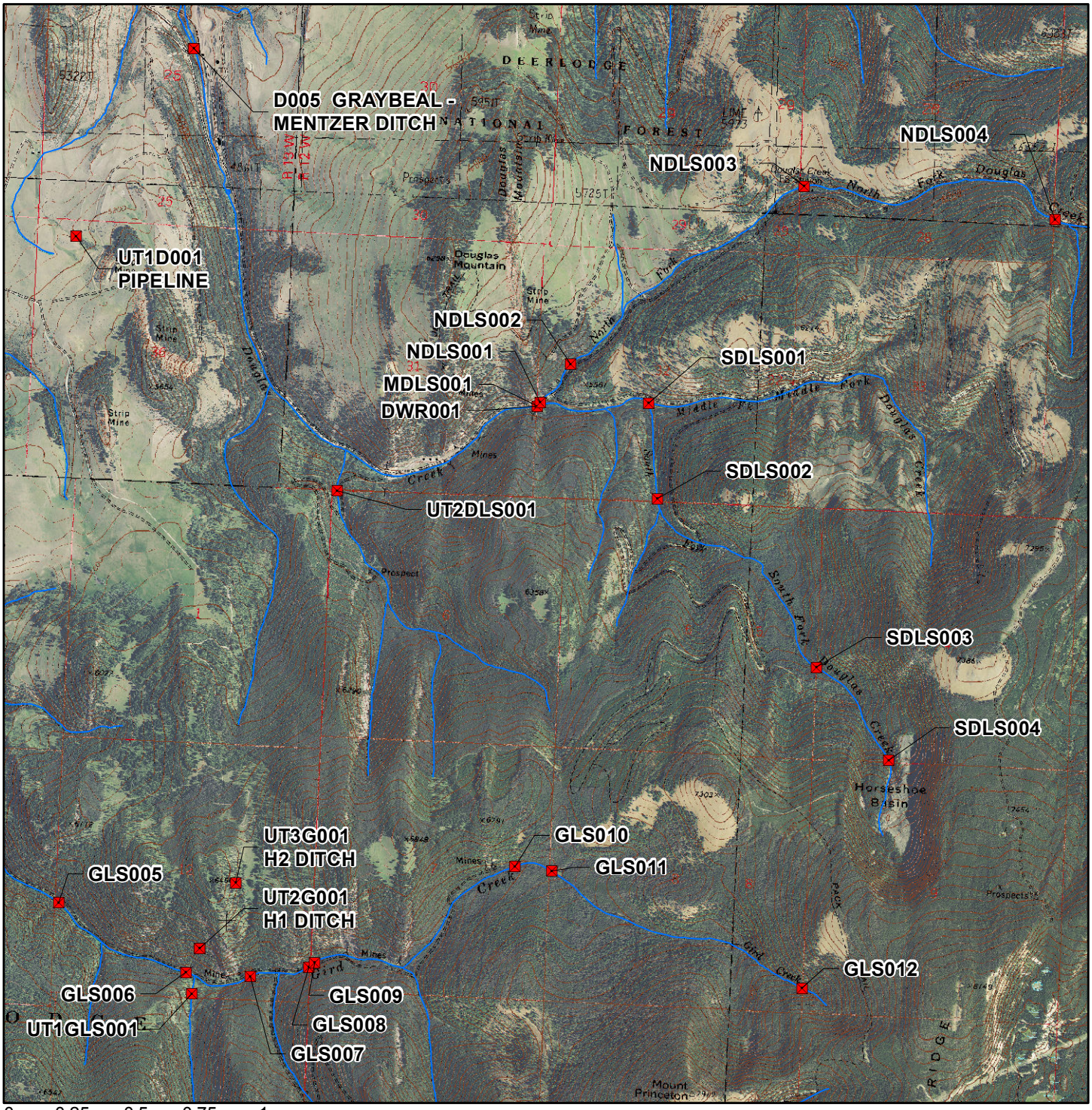

0 0.25 0.5 0.75 1 Miles

1:36,000

Aerial Photos: 2013 Color NAIP

Topographic Information: USGS 24K

Flint Creek Diversion Sites

Basin 76GJ Post Decree Administration Area

K.M.
04/08/2015

- Primary Points of Diversion
- Secondary Points of Diversion
- Flint Creek Project Streams
- East Fork, Rock Creek
- Lower Willow Creek Project Streams

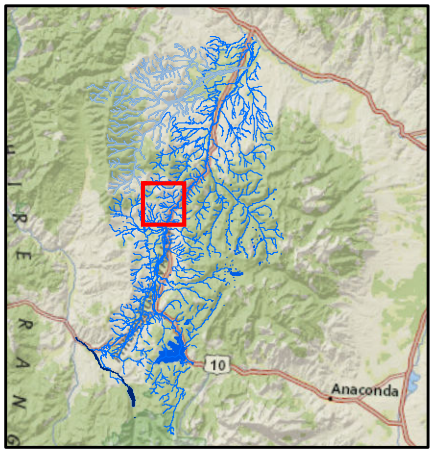

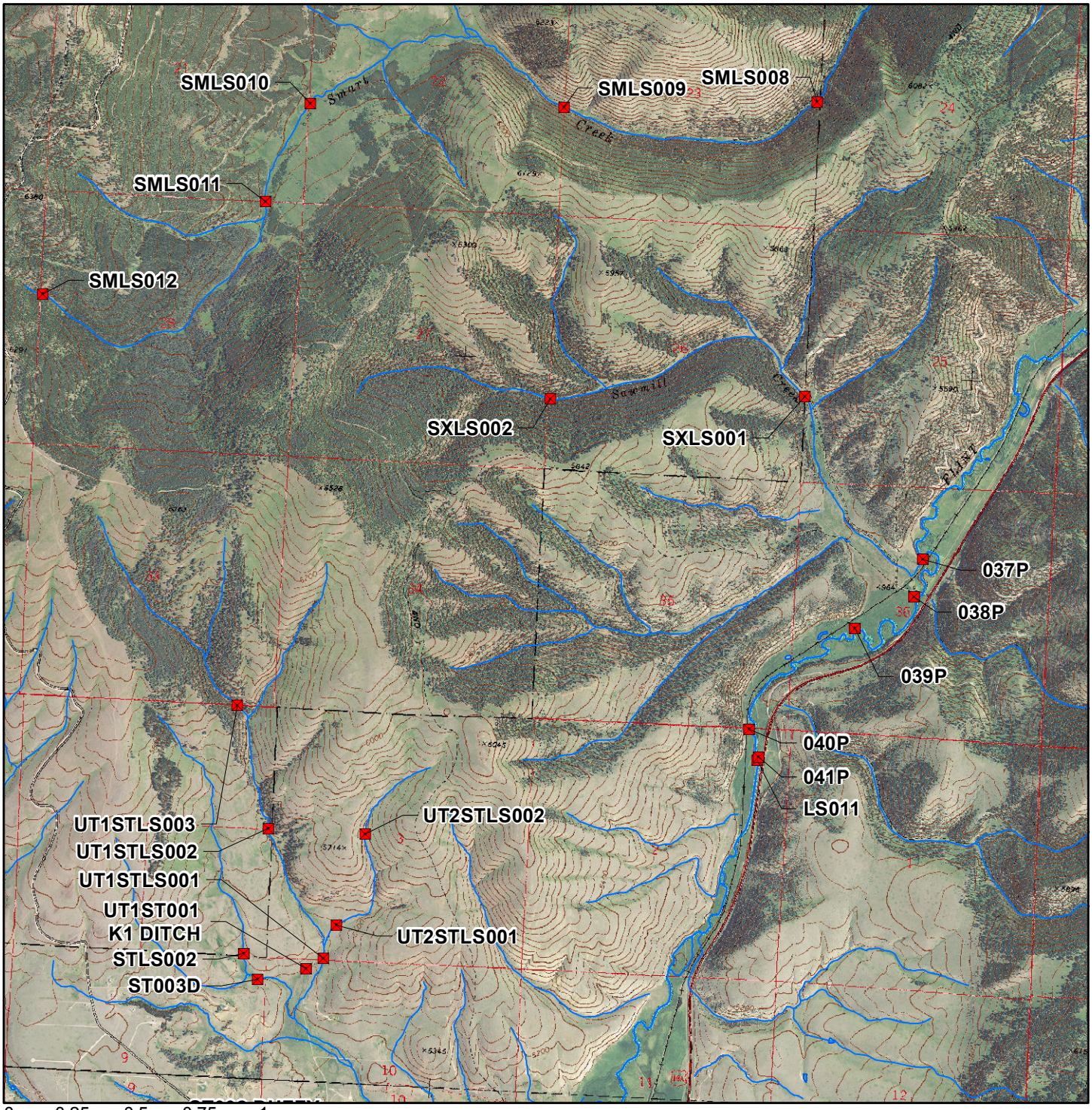

0 0.25 0.5 0.75 1 Miles

1:36,000

Aerial Photos: 2013 Color NAIP

Topographic Information: USGS 24K

Flint Creek Diversion Sites

Basin 76GJ Post Decree Administration Area

K.M.
04/08/2015

- Primary Points of Diversion
- Secondary Points of Diversion
- Flint Creek Project Streams
- East Fork, Rock Creek
- Lower Willow Creek Project Streams

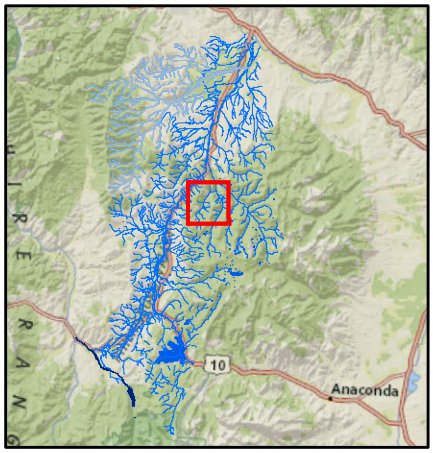

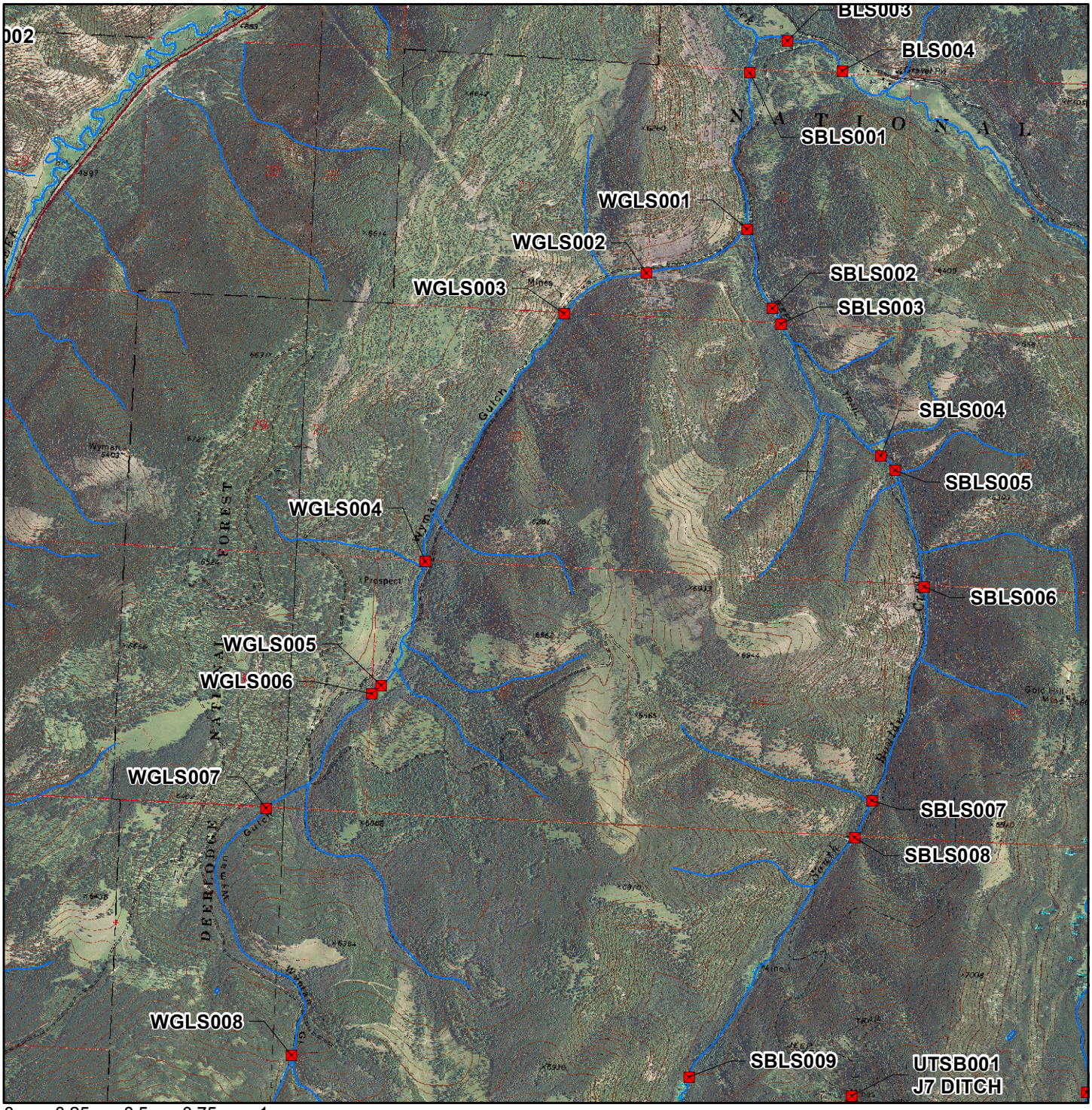

0 0.25 0.5 0.75 1 Miles

1:36,000

Aerial Photos: 2013 Color NAIP

Topographic Information: USGS 24K

Flint Creek Diversion Sites

Basin 76GJ Post Decree Administration Area

K.M.
04/08/2015

- Primary Points of Diversion
- Secondary Points of Diversion
- Flint Creek Project Streams
- East Fork, Rock Creek
- Lower Willow Creek Project Streams

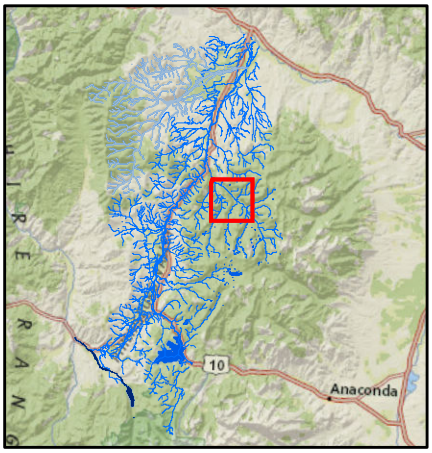

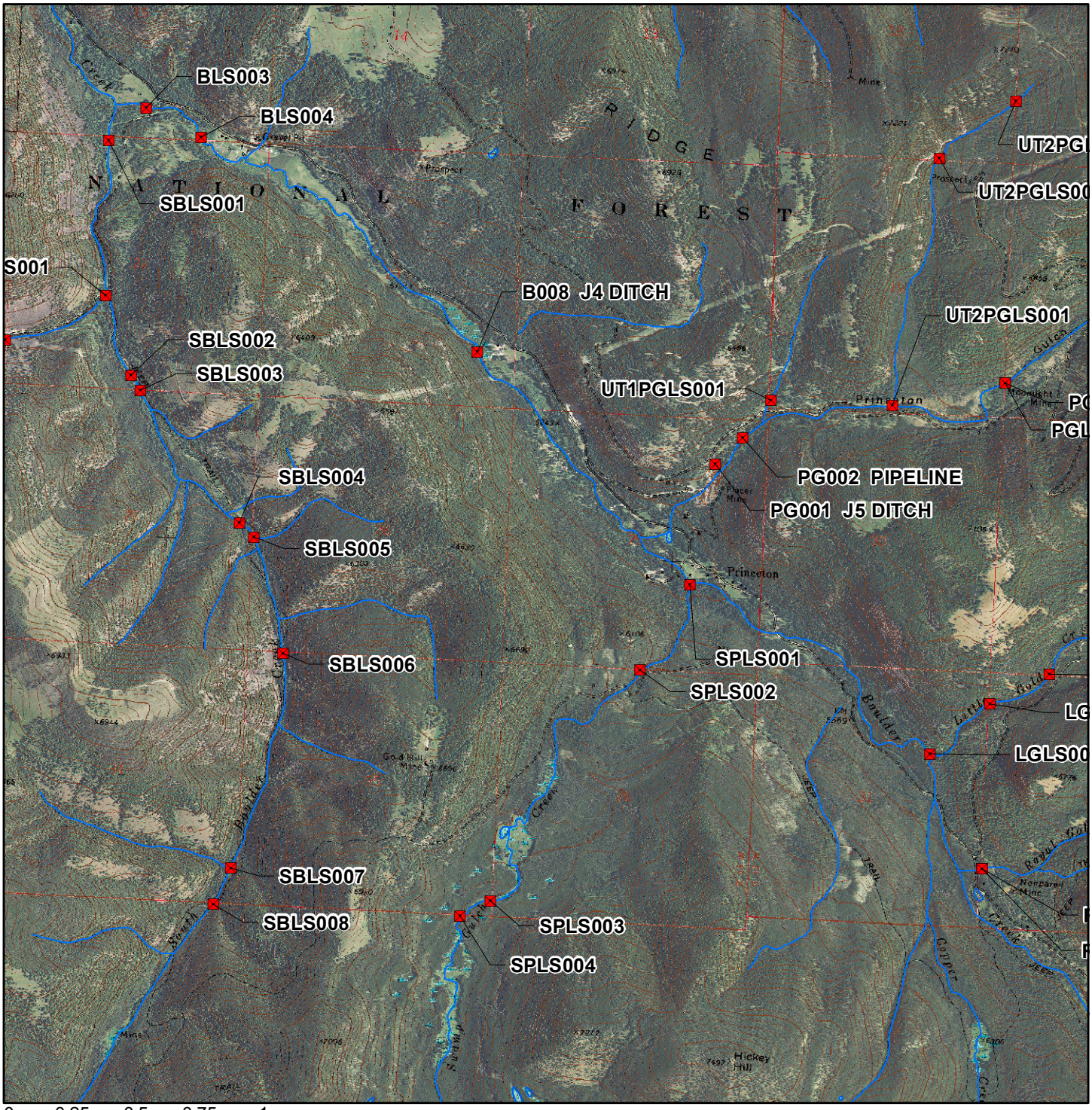

0 0.25 0.5 0.75 1 Miles

1:36,000

Aerial Photos: 2013 Color NAIP

Topographic Information: USGS 24K

Flint Creek Diversion Sites

Basin 76GJ Post Decree Administration Area

K.M.
04/08/2015

- Primary Points of Diversion
- Secondary Points of Diversion
- Flint Creek Project Streams
- East Fork, Rock Creek
- Lower Willow Creek Project Streams

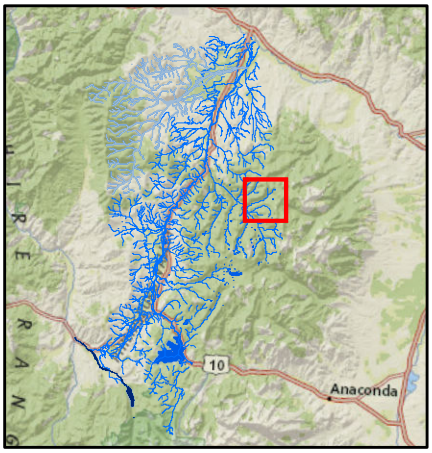

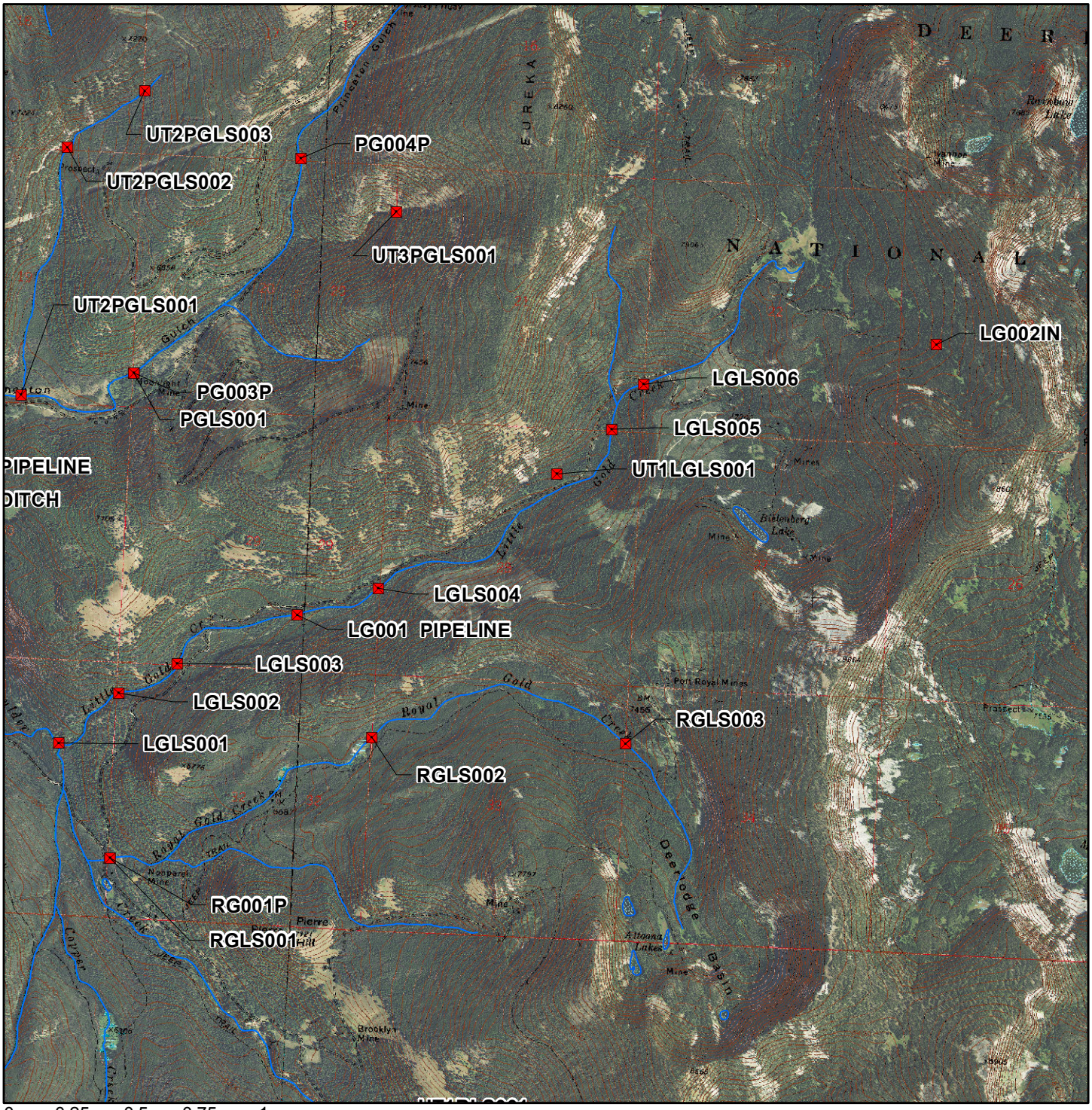

0 0.25 0.5 0.75 1 Miles

1:36,000

Aerial Photos: 2013 Color NAIP

Topographic Information: USGS 24K

Flint Creek Diversion Sites

Basin 76GJ Post Decree Administration Area

K.M.
04/08/2015

- Primary Points of Diversion
- Secondary Points of Diversion
- Flint Creek Project Streams
- East Fork, Rock Creek
- Lower Willow Creek Project Streams

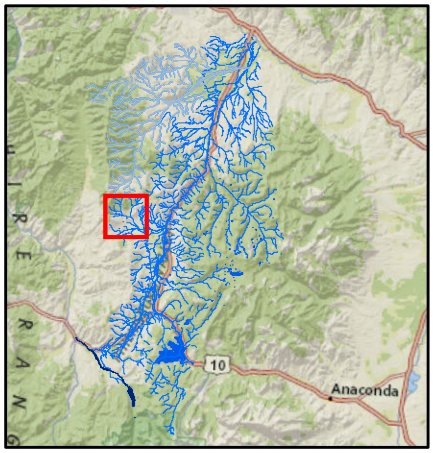

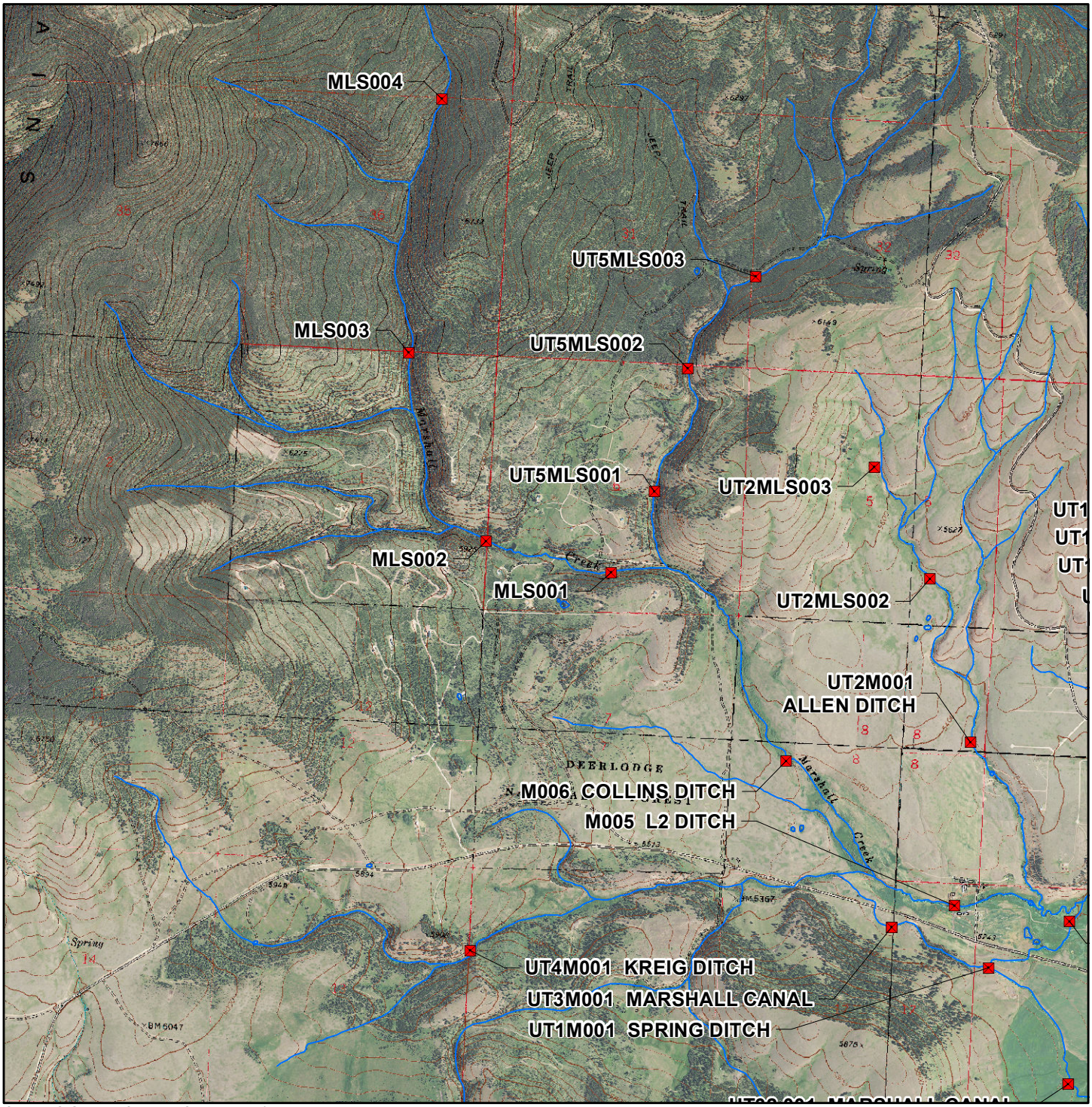

0 0.25 0.5 0.75 1 Miles

1:36,000

Aerial Photos: 2013 Color NAIP

Topographic Information: USGS 24K

Flint Creek Diversion Sites

Basin 76GJ Post Decree Administration Area

K.M.
04/08/2015

- Primary Points of Diversion
- Secondary Points of Diversion
- Flint Creek Project Streams
- East Fork, Rock Creek
- Lower Willow Creek Project Streams

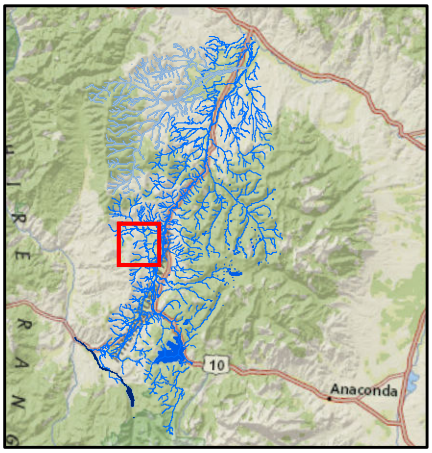

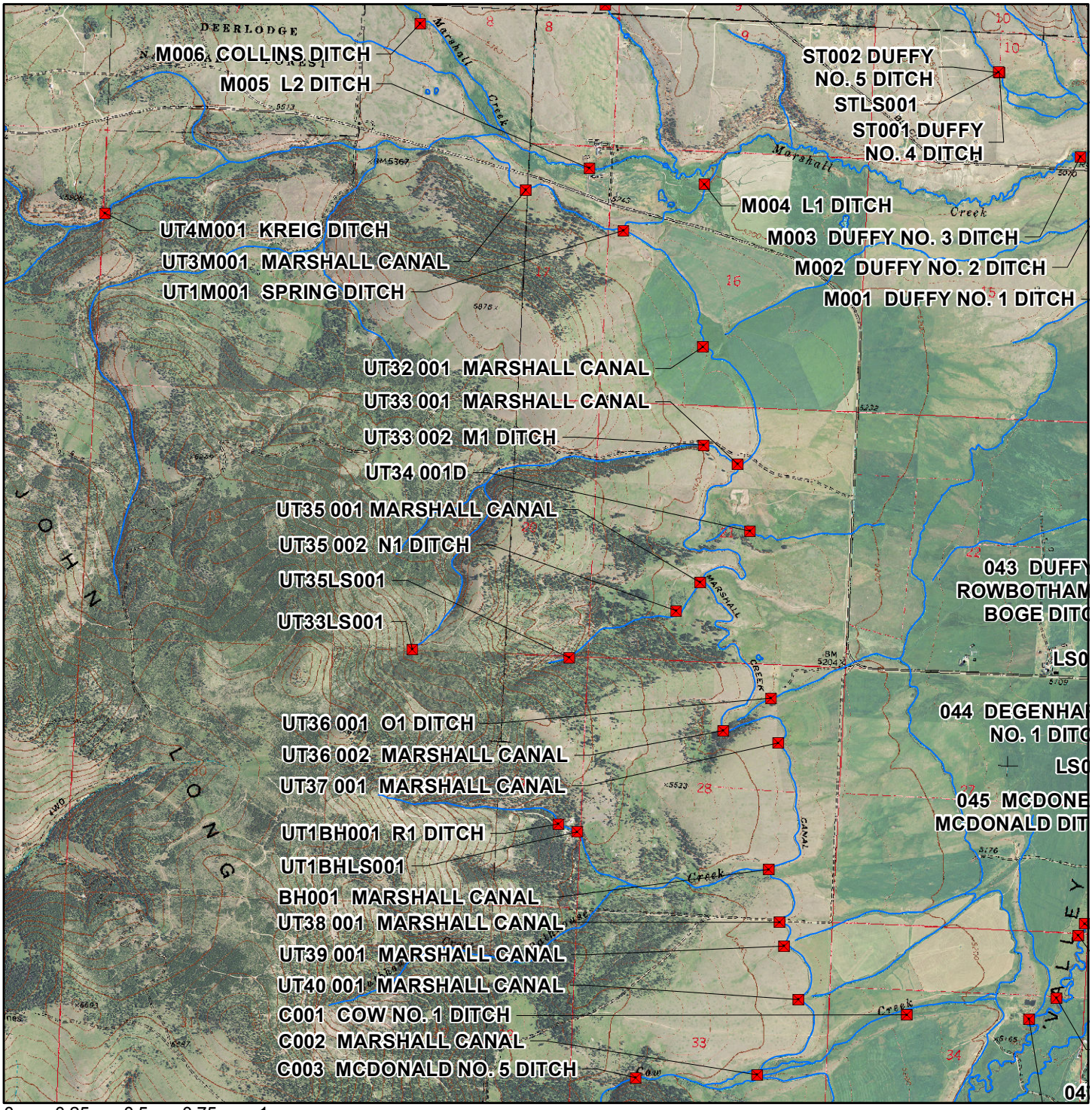

0 0.25 0.5 0.75 1 Miles

1:36,000

Aerial Photos: 2013 Color NAIP

Topographic Information: USGS 24K

Flint Creek Diversion Sites

Basin 76GJ Post Decree Administration Area

K.M.
04/08/2015

- Primary Points of Diversion
- Secondary Points of Diversion
- Flint Creek Project Streams
- East Fork, Rock Creek
- Lower Willow Creek Project Streams

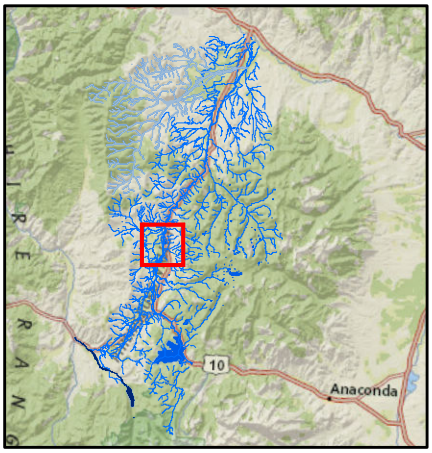

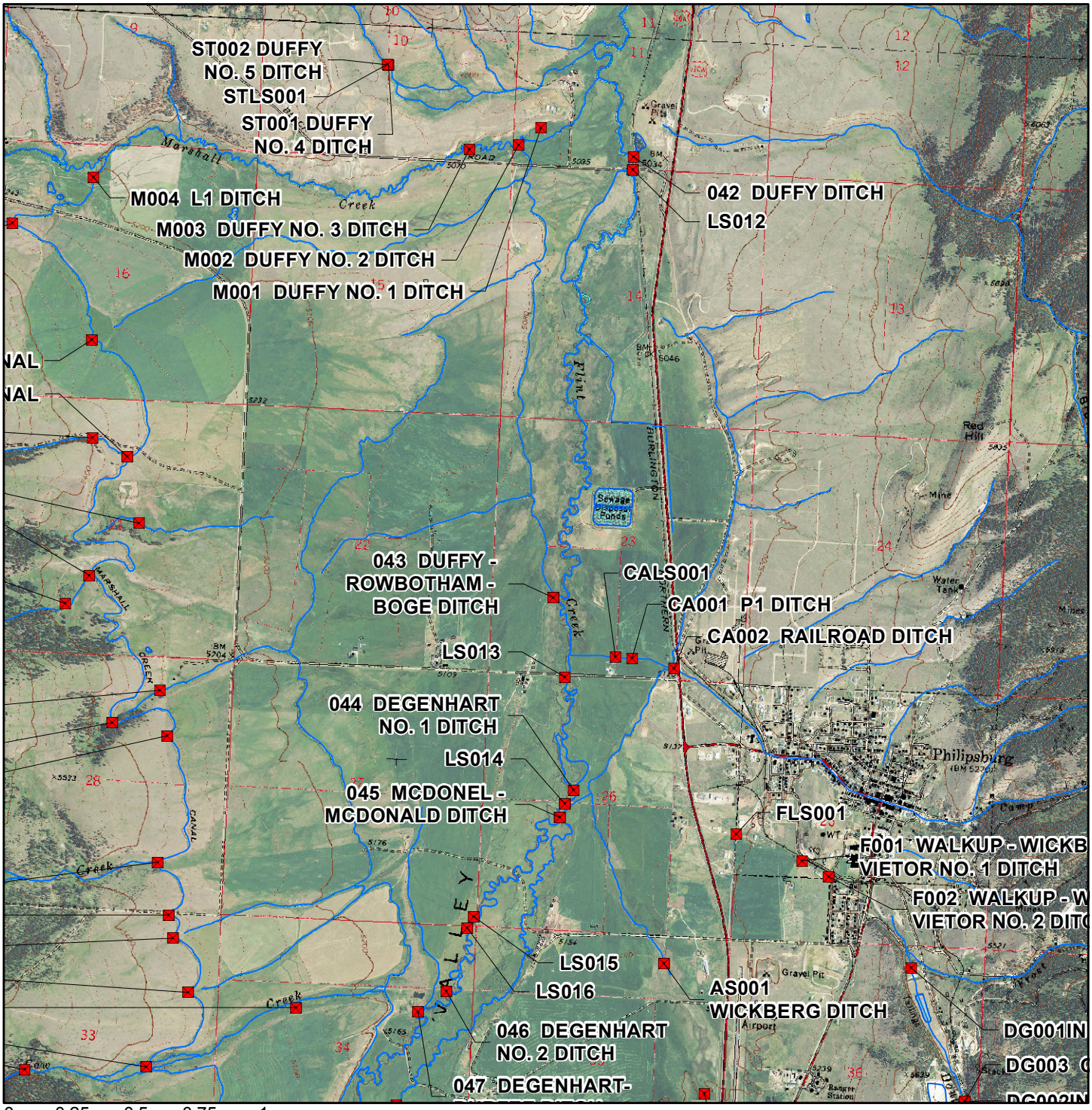

0 0.25 0.5 0.75 1 Miles

1:36,000

Aerial Photos: 2013 Color NAIP

Topographic Information: USGS 24K

Flint Creek Diversion Sites

Basin 76GJ Post Decree Administration Area

K.M.
04/08/2015

- Primary Points of Diversion
- Secondary Points of Diversion
- Flint Creek Project Streams
- East Fork, Rock Creek
- Lower Willow Creek Project Streams

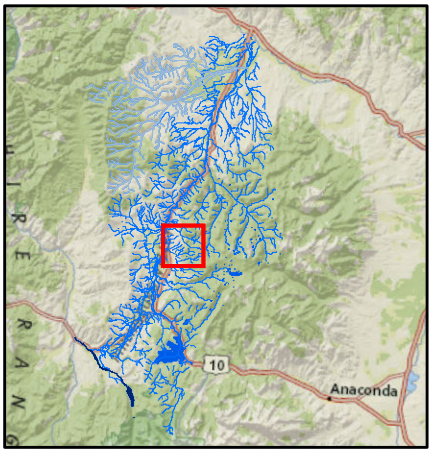

0 0.25 0.5 0.75 1 Miles

1:36,000

Aerial Photos: 2013 Color NAIP

Topographic Information: USGS 24K

Flint Creek Diversion Sites

Basin 76GJ Post Decree Administration Area

K.M.
04/08/2015

- Primary Points of Diversion
- Secondary Points of Diversion
- Flint Creek Project Streams
- East Fork, Rock Creek
- Lower Willow Creek Project Streams

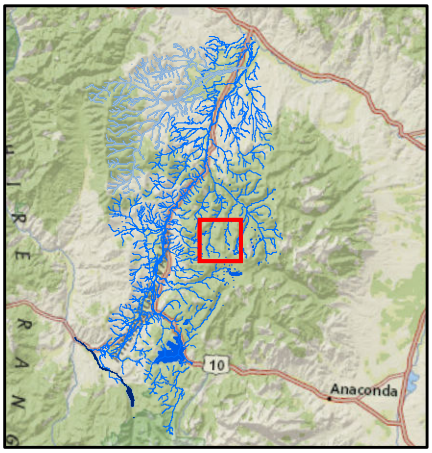

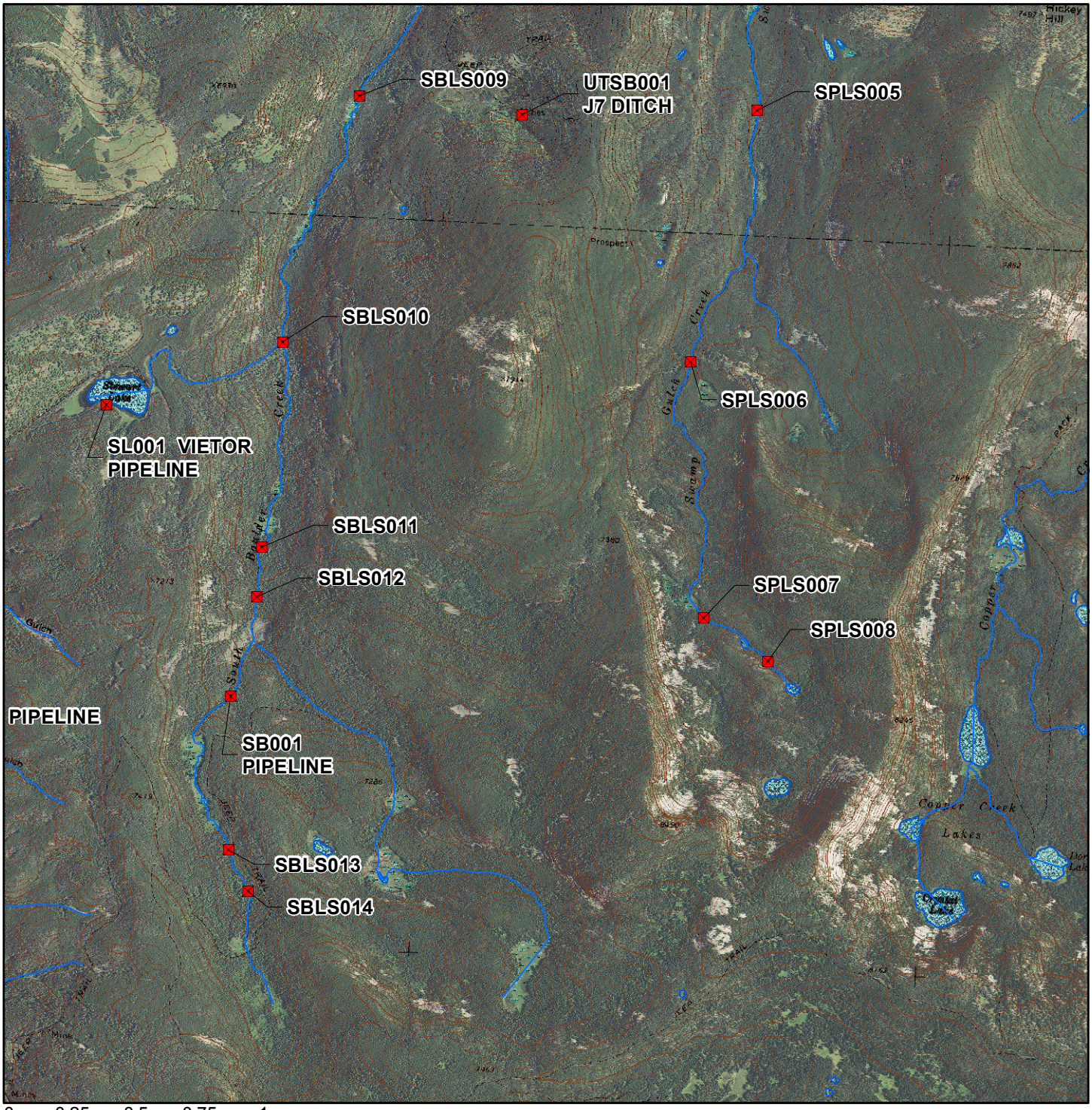

0 0.25 0.5 0.75 1 Miles

1:36,000

Aerial Photos: 2013 Color NAIP

Topographic Information: USGS 24K

Flint Creek Diversion Sites

Basin 76GJ Post Decree Administration Area

K.M.
04/08/2015

- Primary Points of Diversion
- Secondary Points of Diversion
- Flint Creek Project Streams
- East Fork, Rock Creek
- Lower Willow Creek Project Streams

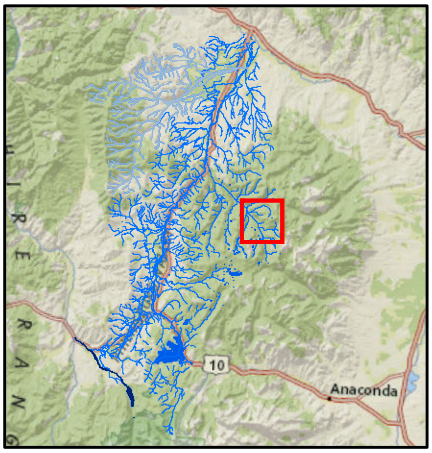

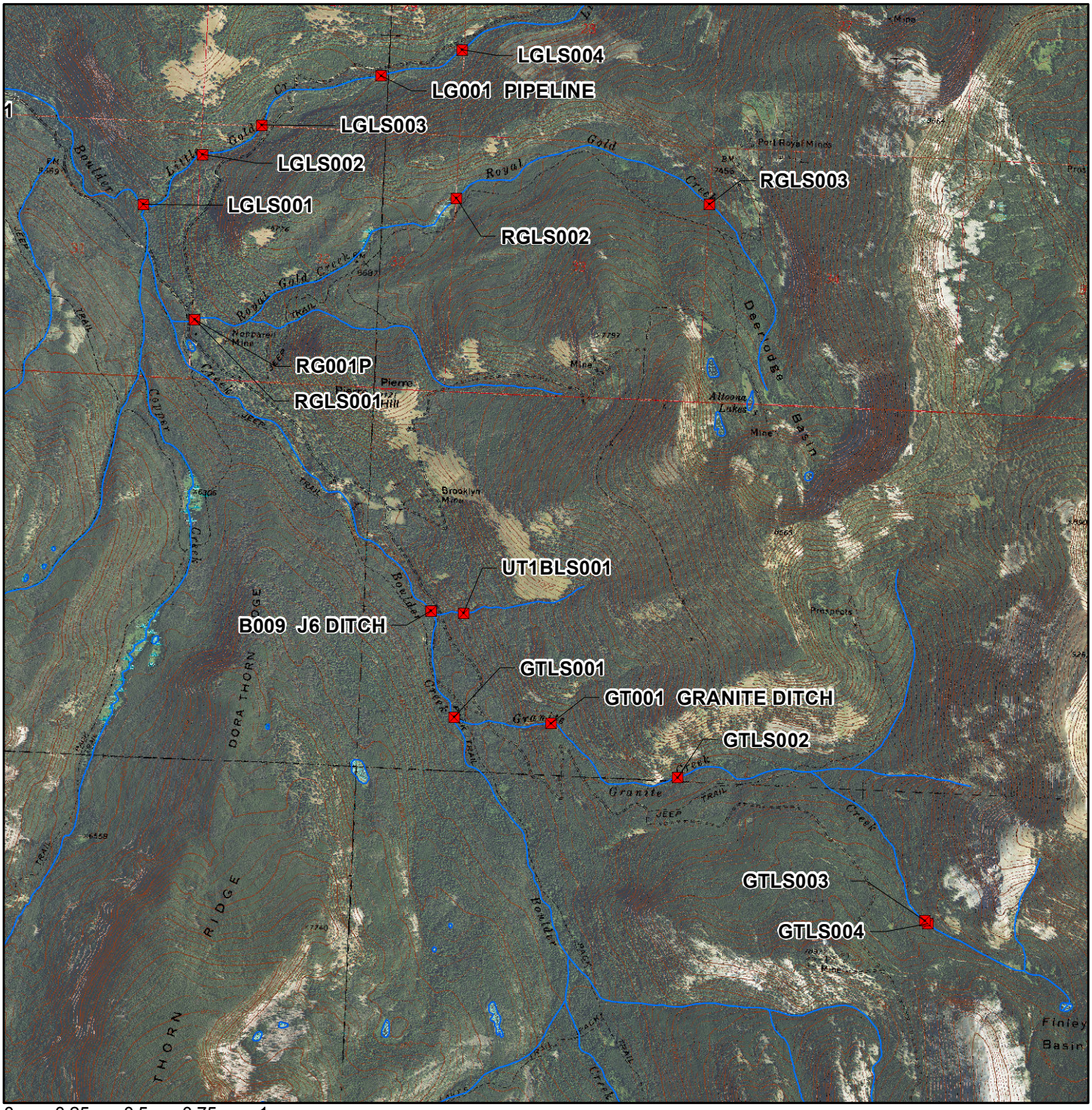

0 0.25 0.5 0.75 1 Miles

1:36,000

Aerial Photos: 2013 Color NAIP

Topographic Information: USGS 24K

Flint Creek Diversion Sites

Basin 76GJ Post Decree Administration Area

K.M.
04/08/2015

- Primary Points of Diversion
- Secondary Points of Diversion
- Flint Creek Project Streams
- East Fork, Rock Creek
- Lower Willow Creek Project Streams

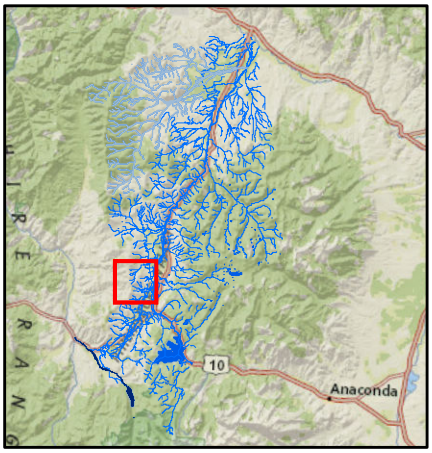

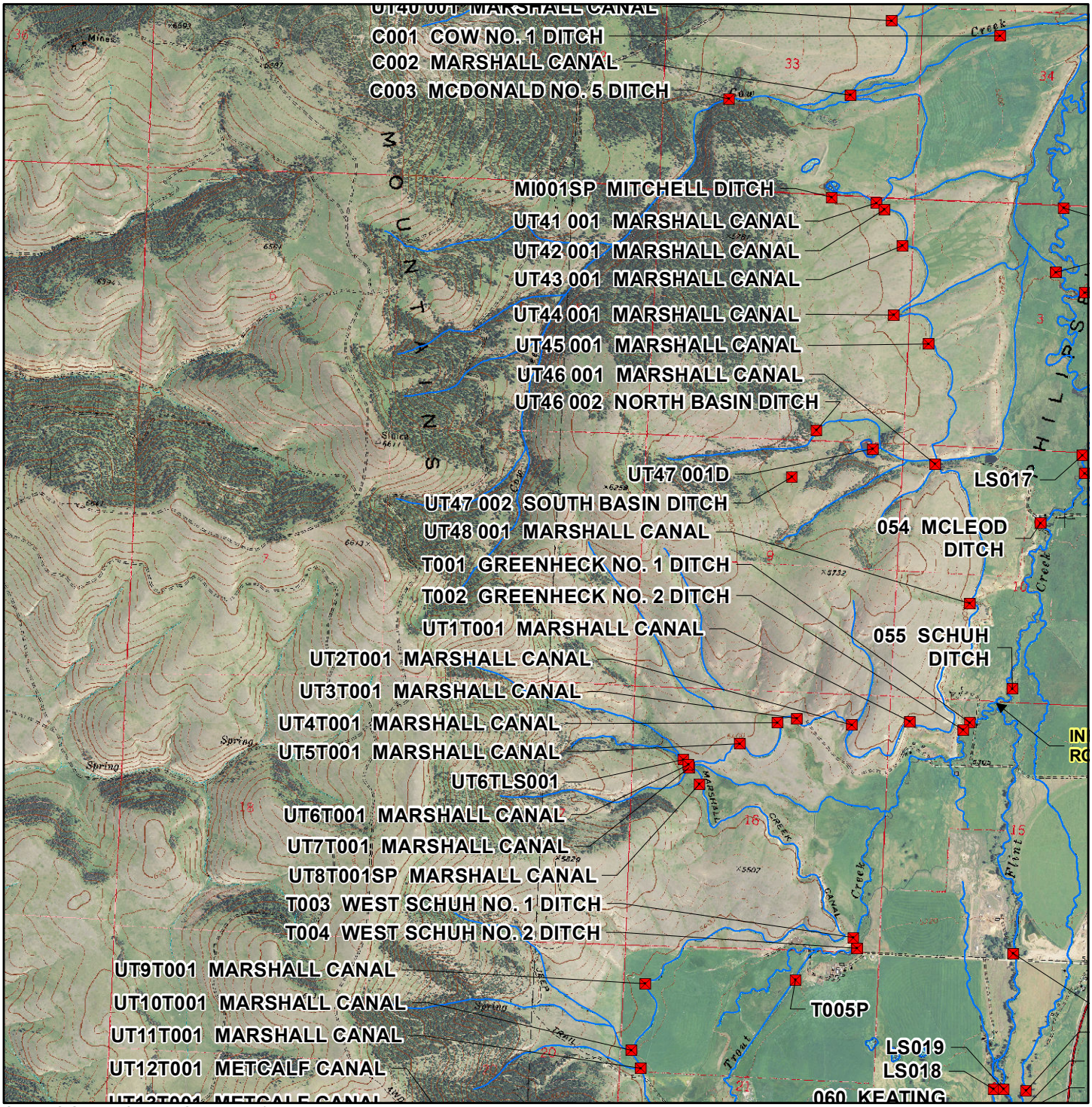

0 0.25 0.5 0.75 1 Miles

1:36,000

Aerial Photos: 2013 Color NAIP

Topographic Information: USGS 24K

Flint Creek Diversion Sites

Basin 76GJ Post Decree Administration Area

K.M.
04/08/2015

- Primary Points of Diversion
- Secondary Points of Diversion
- Flint Creek Project Streams
- East Fork, Rock Creek
- Lower Willow Creek Project Streams

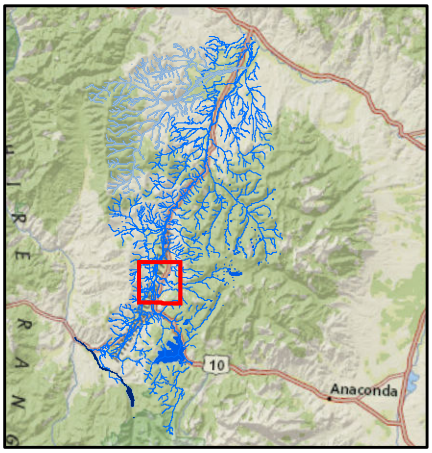

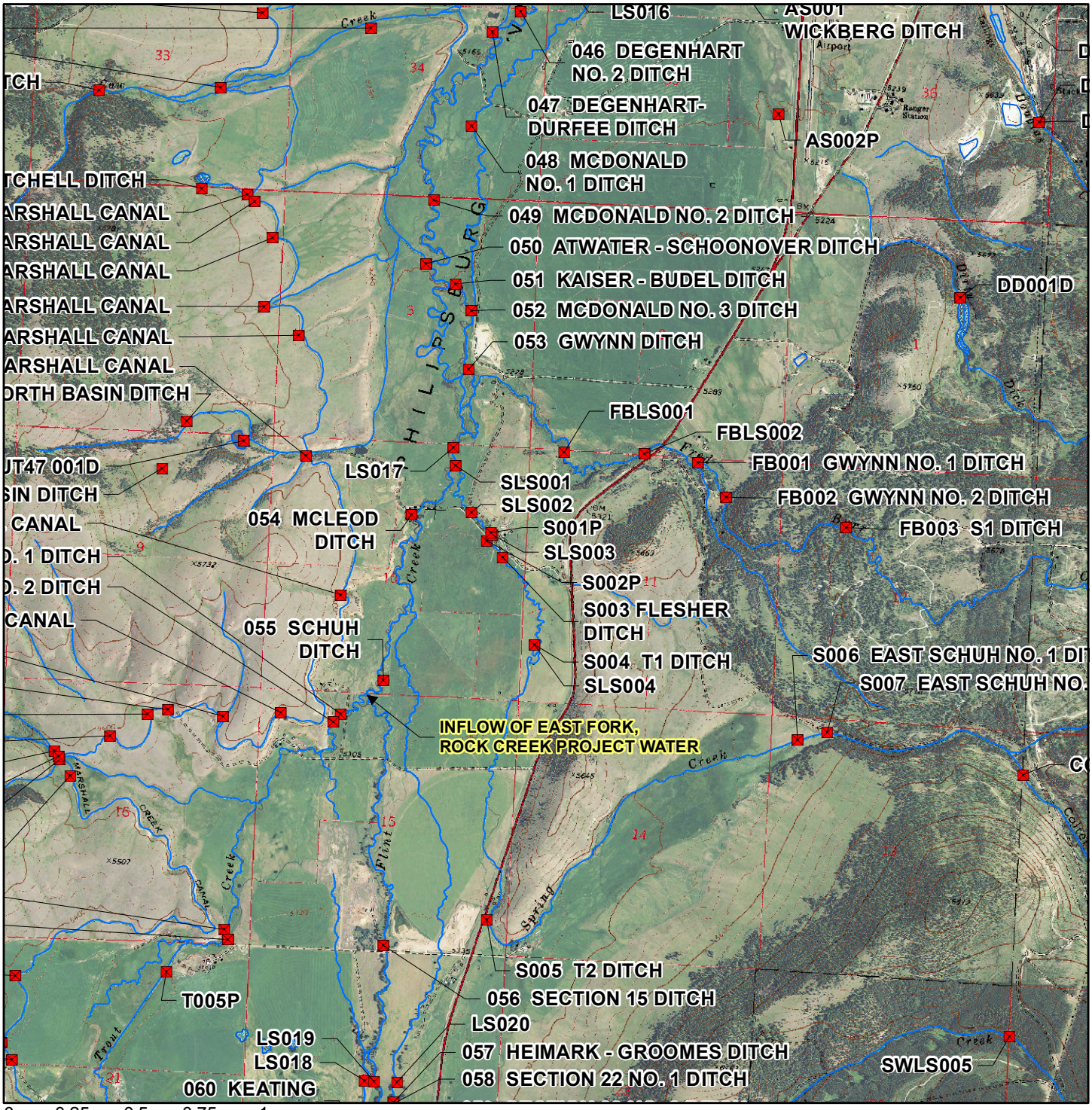

0 0.25 0.5 0.75 1 Miles

1:36,000

Aerial Photos: 2013 Color NAIP

Topographic Information: USGS 24K

Flint Creek Diversion Sites

Basin 76GJ Post Decree Administration Area

K.M.
04/08/2015

- Primary Points of Diversion
- Secondary Points of Diversion
- Flint Creek Project Streams
- East Fork, Rock Creek
- Lower Willow Creek Project Streams

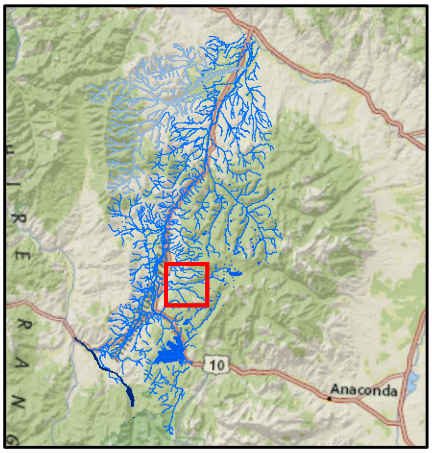

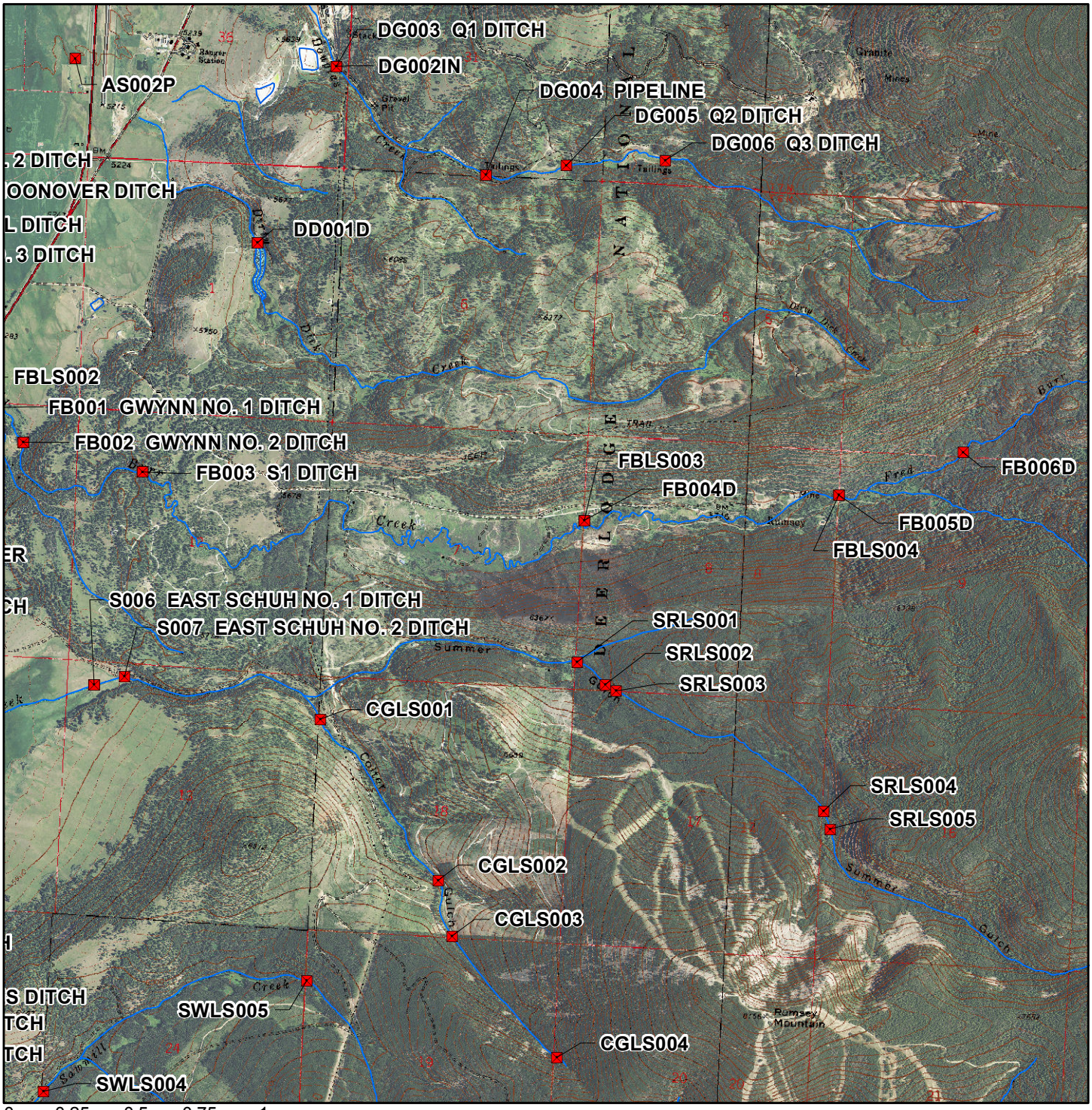

0 0.25 0.5 0.75 1 Miles

1:36,000

Aerial Photos: 2013 Color NAIP

Topographic Information: USGS 24K

Flint Creek Diversion Sites

Basin 76GJ Post Decree Administration Area

K.M.
04/08/2015

- Primary Points of Diversion
- Secondary Points of Diversion
- Flint Creek Project Streams
- East Fork, Rock Creek
- Lower Willow Creek Project Streams

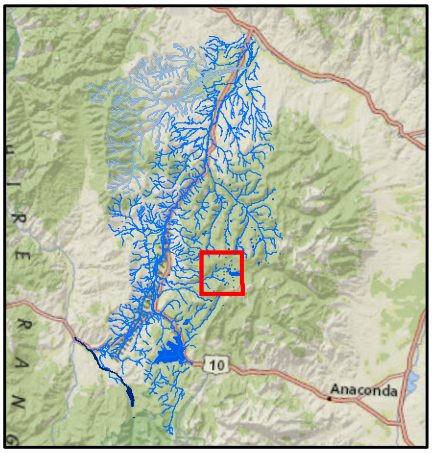

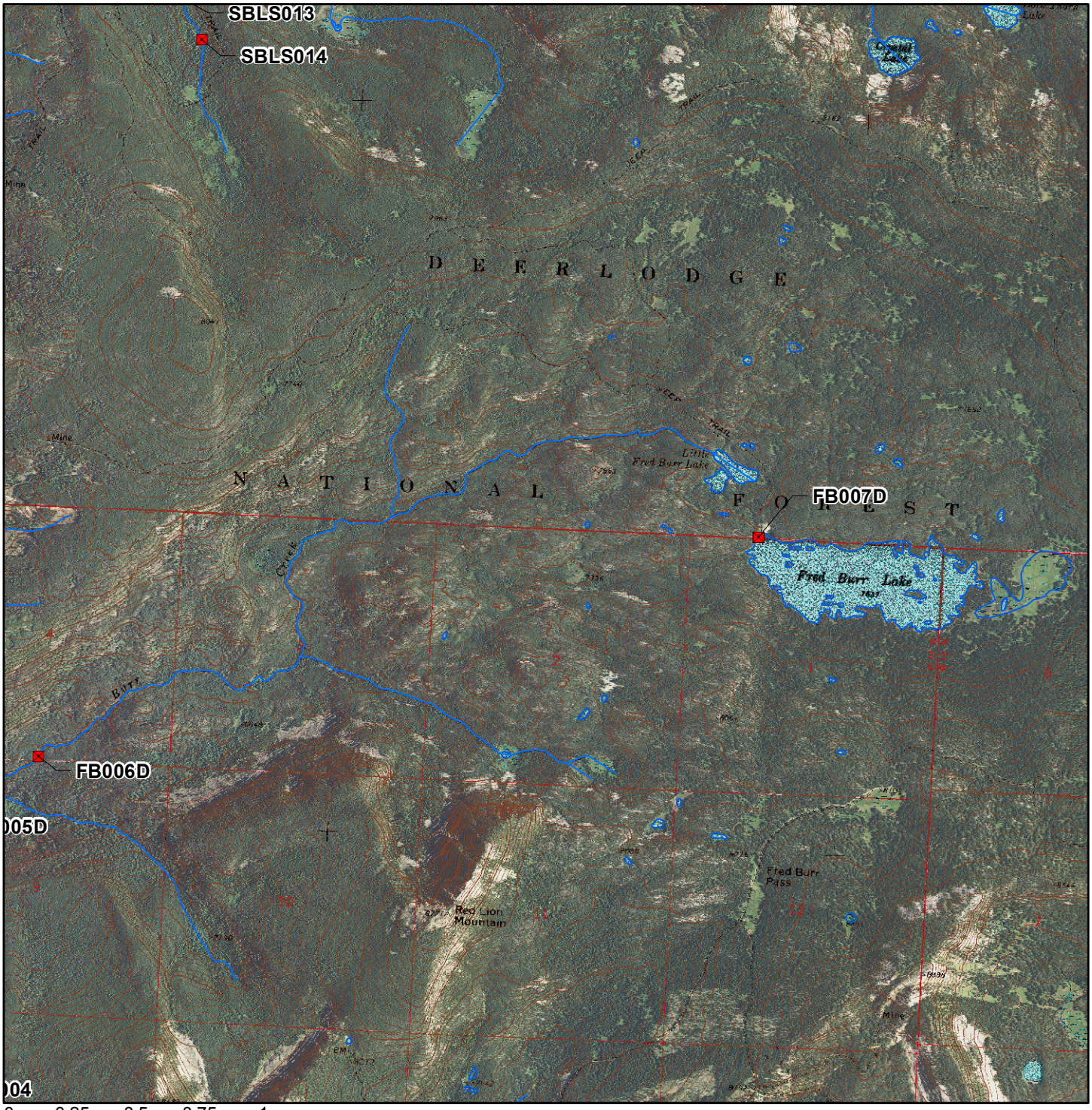

0 0.25 0.5 0.75 1 Miles

1:36,000

Aerial Photos: 2013 Color NAIP

Topographic Information: USGS 24K

Flint Creek Diversion Sites

Basin 76GJ Post Decree Administration Area

K.M.
04/08/2015

- Primary Points of Diversion
- Secondary Points of Diversion
- Flint Creek Project Streams
- East Fork, Rock Creek
- Lower Willow Creek Project Streams

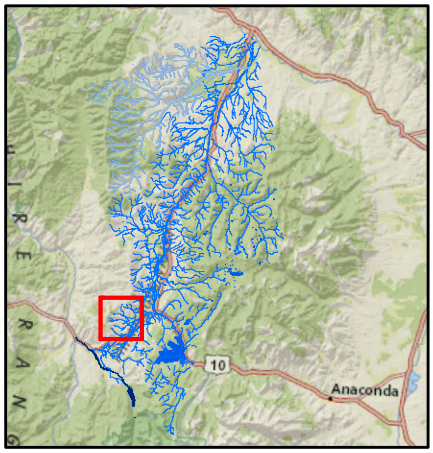

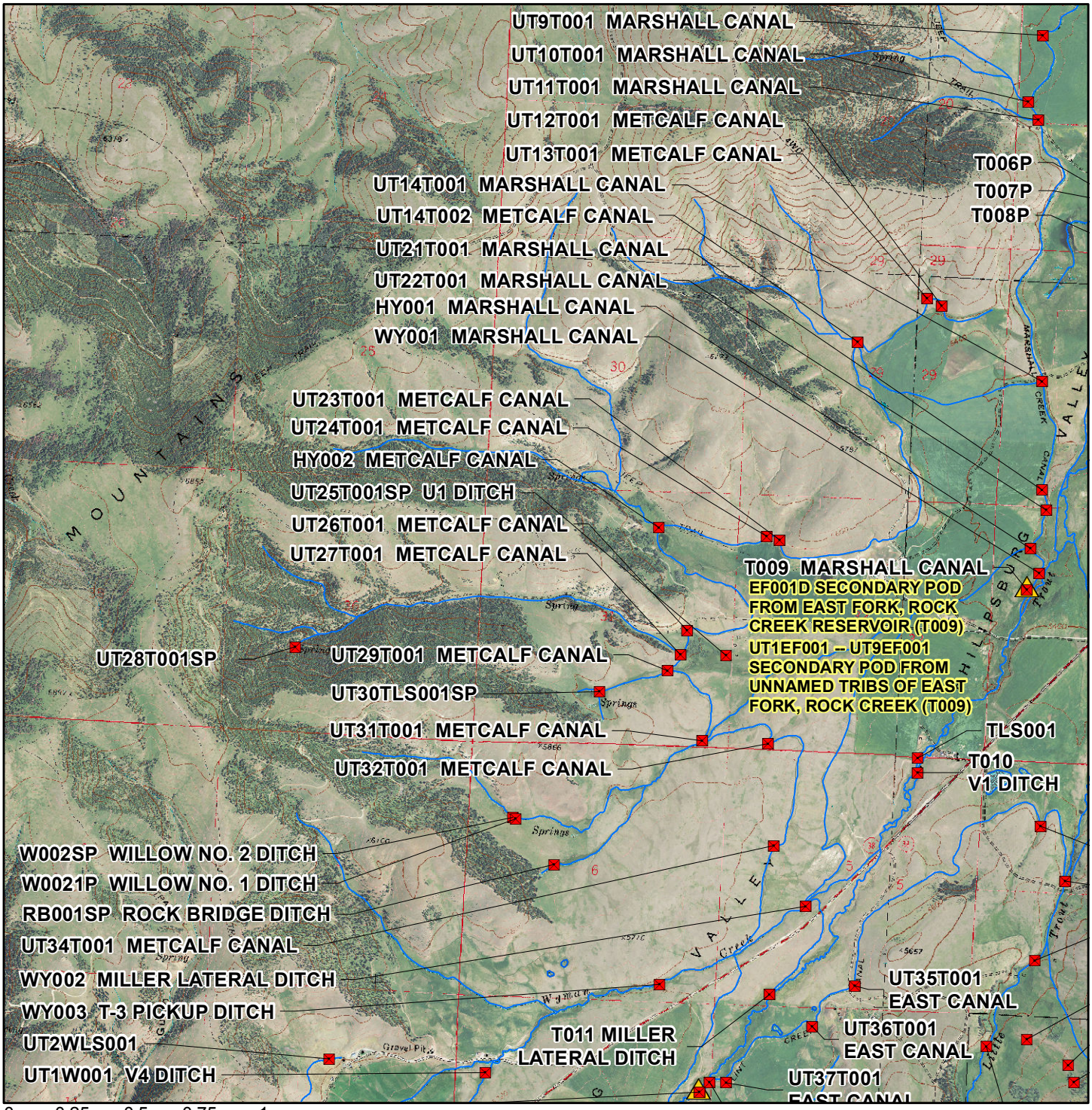

0 0.25 0.5 0.75 1 Miles

1:36,000

Aerial Photos: 2013 Color NAIP

Topographic Information: USGS 24K

Flint Creek Diversion Sites

Basin 76GJ Post Decree Administration Area

K.M.
04/08/2015

- Primary Points of Diversion
- Secondary Points of Diversion
- Flint Creek Project Streams
- East Fork, Rock Creek
- Lower Willow Creek Project Streams

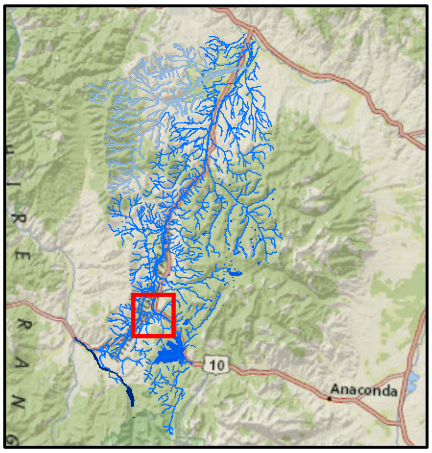

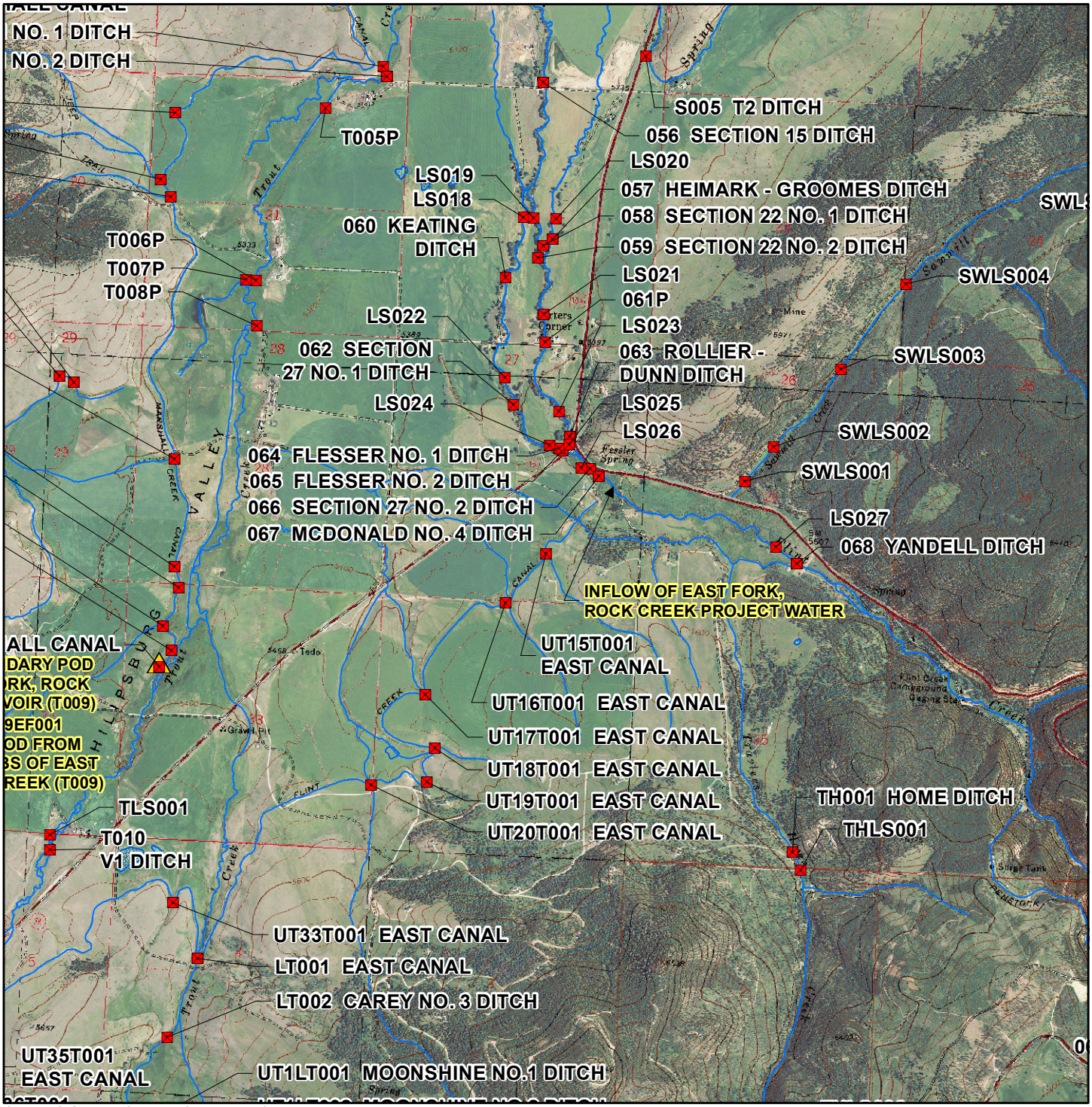

0 0.25 0.5 0.75 1 Miles

1:36,000

Aerial Photos: 2013 Color NAIP

Topographic Information: USGS 24K

Flint Creek Diversion Sites

Basin 76GJ Post Decree Administration Area

K.M.
04/08/2015

- Primary Points of Diversion
- Secondary Points of Diversion
- Flint Creek Project Streams
- East Fork, Rock Creek
- Lower Willow Creek Project Streams

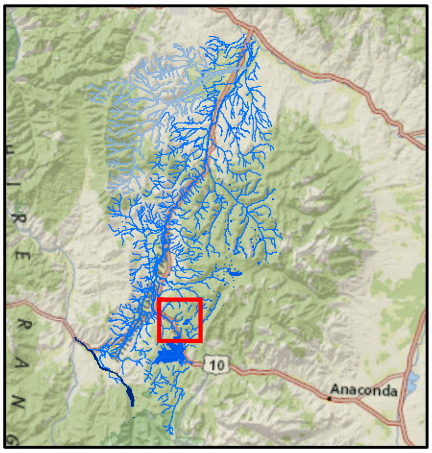

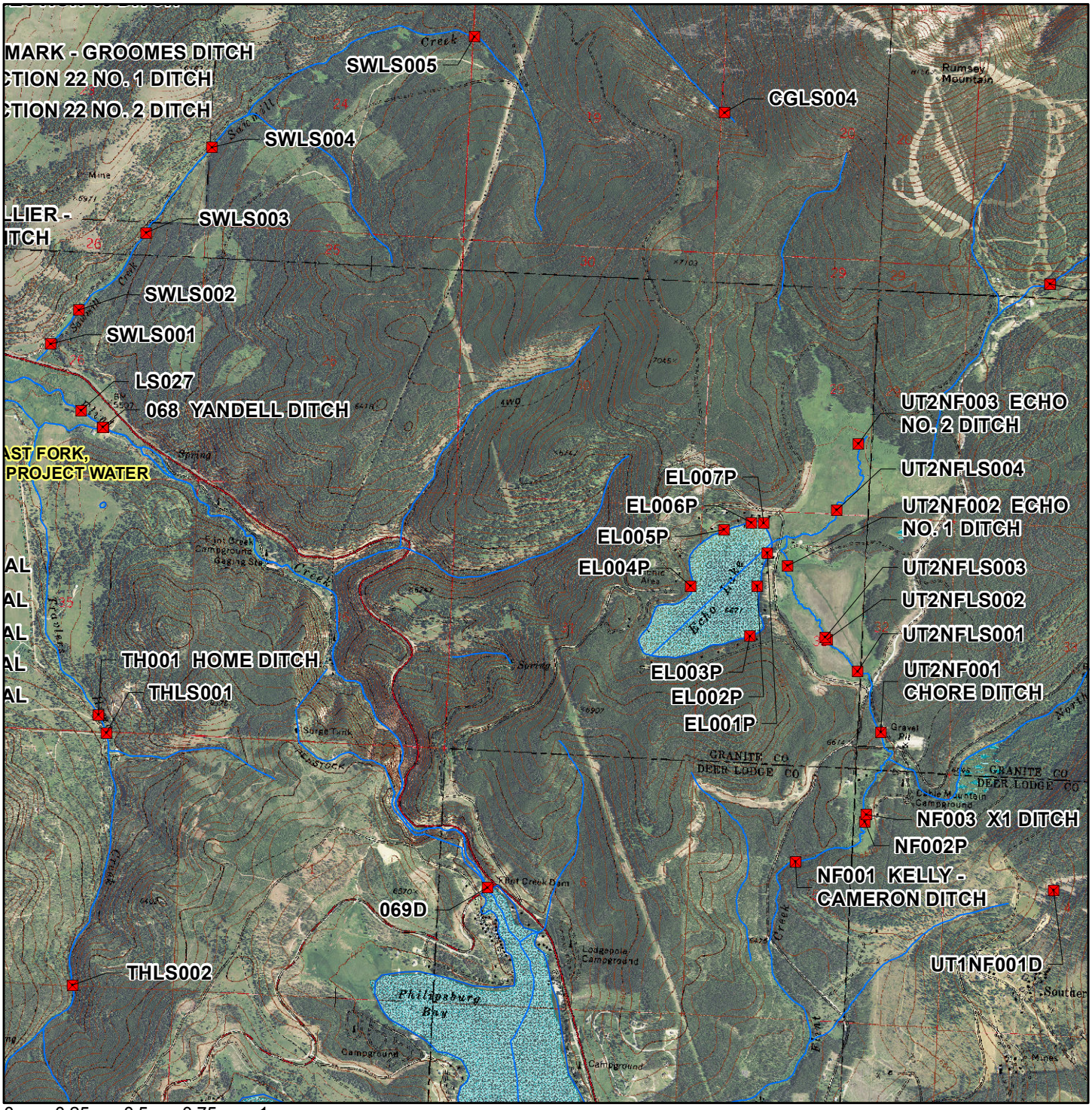

0 0.25 0.5 0.75 1 Miles

1:36,000

Aerial Photos: 2013 Color NAIP

Topographic Information: USGS 24K

Flint Creek Diversion Sites

Basin 76GJ Post Decree Administration Area

K.M.
04/08/2015

- Primary Points of Diversion
- Secondary Points of Diversion
- Flint Creek Project Streams
- East Fork, Rock Creek
- Lower Willow Creek Project Streams

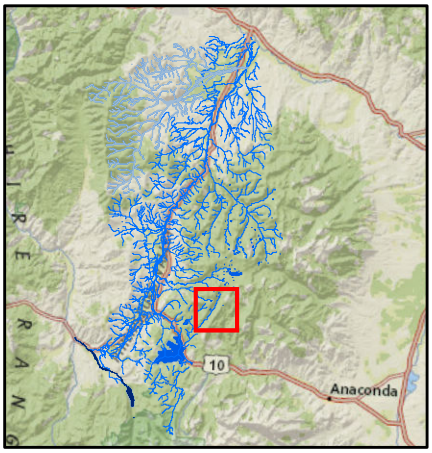

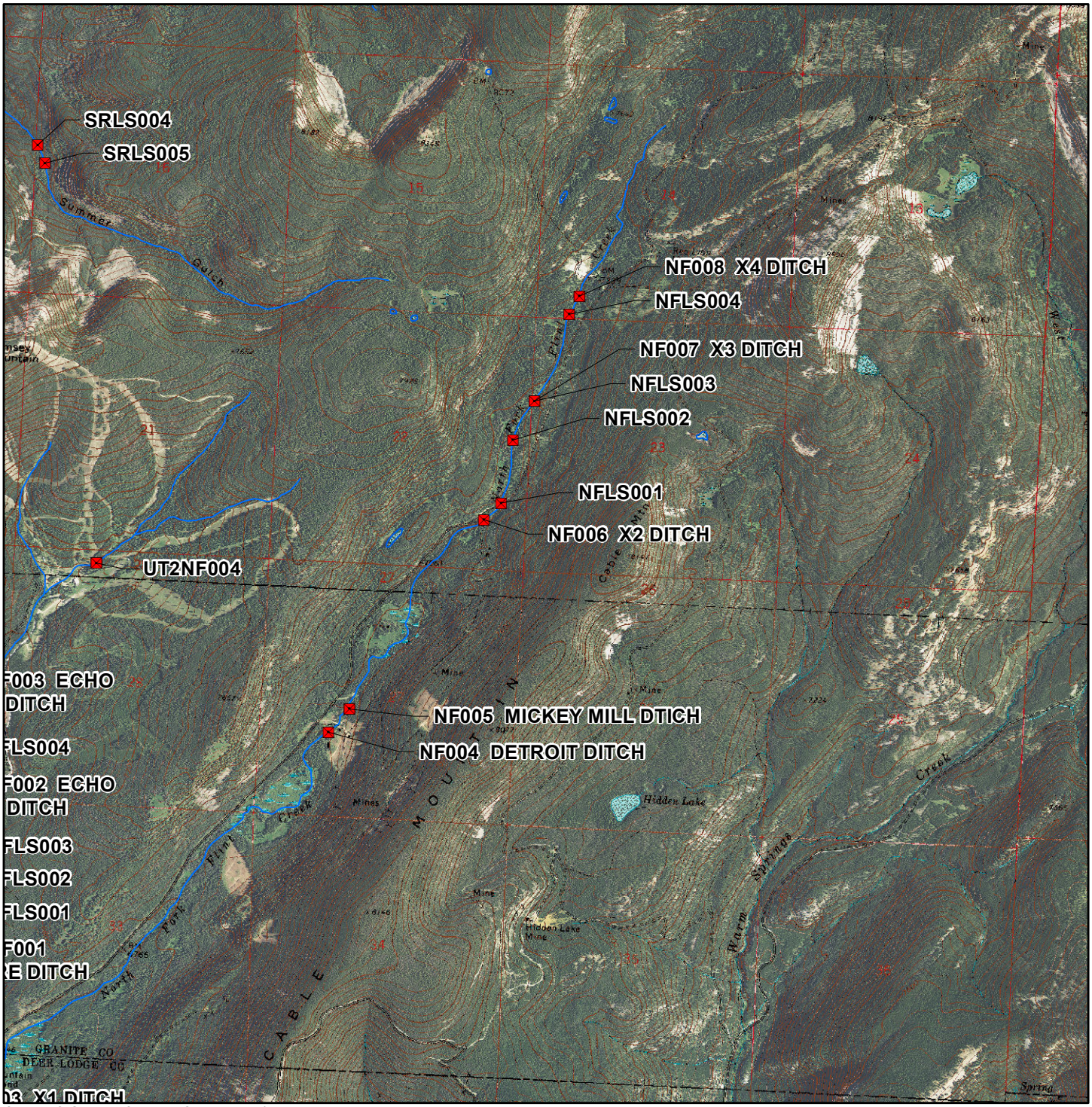

0 0.25 0.5 0.75 1 Miles

1:36,000

Aerial Photos: 2013 Color NAIP

Topographic Information: USGS 24K

Flint Creek Diversion Sites

Basin 76GJ Post Decree Administration Area

K.M.
04/08/2015

- Primary Points of Diversion
- Secondary Points of Diversion
- Flint Creek Project Streams
- East Fork, Rock Creek
- Lower Willow Creek Project Streams

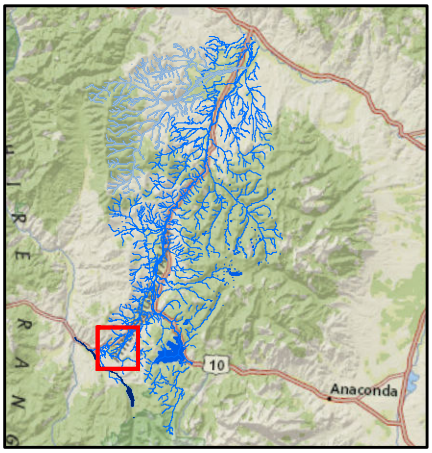

W002SP WILLOW NO. 2 DITCH
W0021P WILLOW NO. 1 DITCH
RB001SP ROCK BRIDGE DITCH
UT34T001 METCALF CANAL
WY002 MILLER LATERAL DITCH
WY003 T-3 PICKUP DITCH
UT2WLS001
UT1W001 V4 DITCH
T012 EAST CANAL
EF001D SECONDARY POD FROM EAST FORK, ROCK CREEK RESERVOIR (T012)
UT1EF001 -- UT9EF001 SECONDARY POD FROM UNNAMED TRIBS OF EAST FORK, ROCK CREEK (T012)
UT40T001 HICKEY C2 DITCH
UT41T001SP HICKEY C1 DITCH
UT42T001 HICKEY C DITCH
UT42T002 HICKEY B DITCH
UT42T003 HICKEY A DITCH
UT43T001 HICKEY B1 DITCH
UT43T002 HICKEY A1 DITCH
UT43T003 MAIN CANAL
UT43T004 PIPELINE
UT1EF001 MAIN CANAL
UT2EF001 MAIN CANAL
UT3EF001 MAIN CANAL
UT4EF001 MAIN CANAL
UT5EF001 MAIN CANAL
T011 MILLER LATERAL DITCH
UT35T001 EAST CANAL
UT36T001 EAST CANAL
UT37T001 EAST CANAL
UT38T001 EAST CANAL
UT39T001 METCALF CANAL
T013 METCALF CANAL
EF001D SECONDARY POD FROM EAST FORK, ROCK CREEK RESERVOIR (T013)
UT1EF001 -- UT9EF001 SECONDARY POD FROM UNNAMED TRIBS OF EAST FORK, ROCK CREEK (T013)
T014 CAREY LATERAL DITCH
T015 V2 DITCH
T016 V3 DITCH
TLS002
T017 HALL DITCH
TLS003
T018 CAREY
T019 CARE

0 0.25 0.5 0.75 1 Miles

1:36,000

Aerial Photos: 2013 Color NAIP

Topographic Information: USGS 24K

Flint Creek Diversion Sites

Basin 76GJ Post Decree Administration Area

K.M.
04/08/2015

- Primary Points of Diversion
- Secondary Points of Diversion
- Flint Creek Project Streams
- East Fork, Rock Creek
- Lower Willow Creek Project Streams

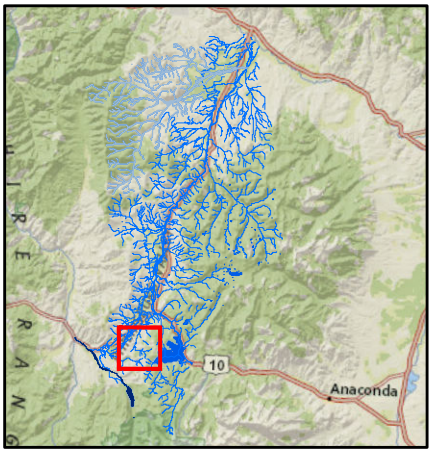

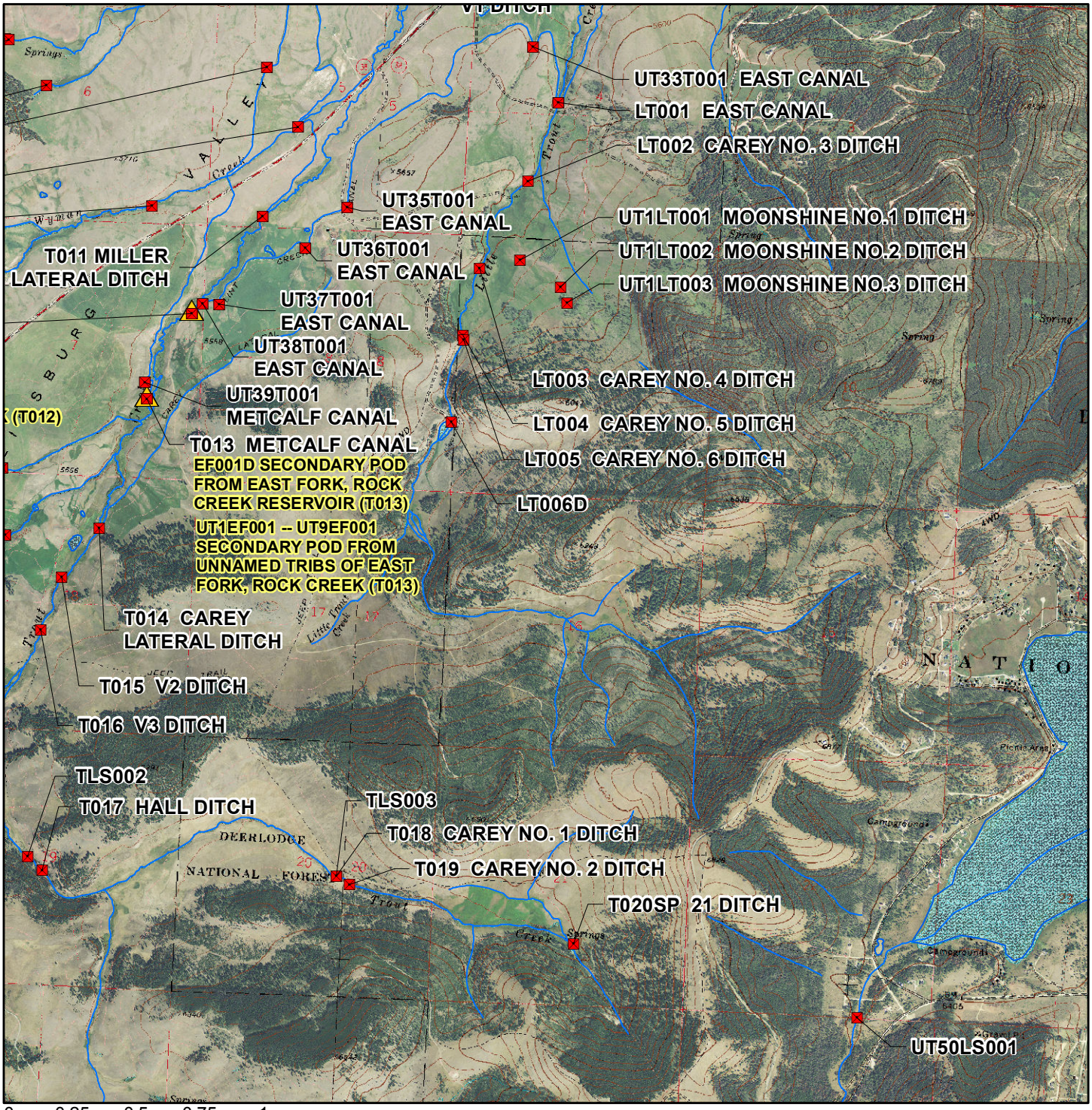

0 0.25 0.5 0.75 1 Miles

1:36,000

Aerial Photos: 2013 Color NAIP

Topographic Information: USGS 24K

Flint Creek Diversion Sites

Basin 76GJ Post Decree Administration Area

K.M.
04/08/2015

- Primary Points of Diversion
- Secondary Points of Diversion
- Flint Creek Project Streams
- East Fork, Rock Creek
- Lower Willow Creek Project Streams

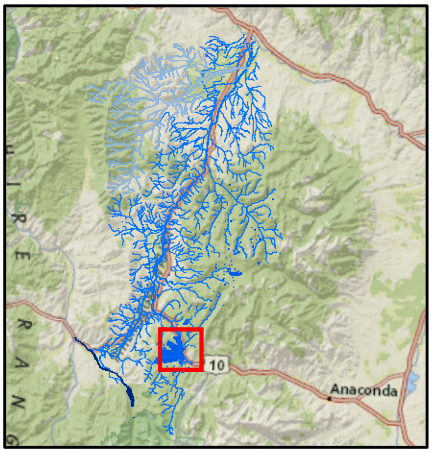

0 0.25 0.5 0.75 1 Miles

1:36,000

Aerial Photos: 2013 Color NAIP

Topographic Information: USGS 24K

Flint Creek Diversion Sites

Basin 76GJ Post Decree Administration Area

K.M.
04/08/2015

- Primary Points of Diversion
- Secondary Points of Diversion
- Flint Creek Project Streams
- East Fork, Rock Creek
- Lower Willow Creek Project Streams

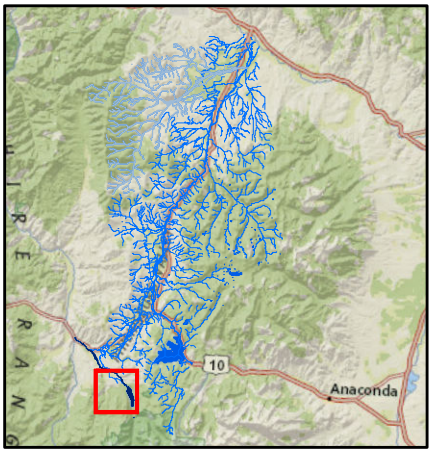

UT6EF001 MAIN CANAL

UT7EF001 MAIN CANAL

UT8EF001 MAIN CANAL

UT9EF001 MAIN CANAL

EF001 SECONDARY POD FROM EAST FORK, ROCK CREEK RESERVOIR (EF002D)

EF002D EAST FORK RESERVOIR

0 0.25 0.5 0.75 1 Miles

1:36,000

Aerial Photos: 2013 Color NAIP

Topographic Information: USGS 24K

Flint Creek Diversion Sites

Basin 76GJ Post Decree Administration Area

K.M.
04/08/2015

- Primary Points of Diversion
- Secondary Points of Diversion
- Flint Creek Project Streams
- East Fork, Rock Creek
- Lower Willow Creek Project Streams

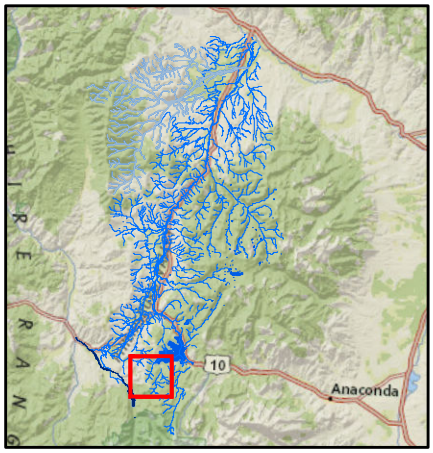

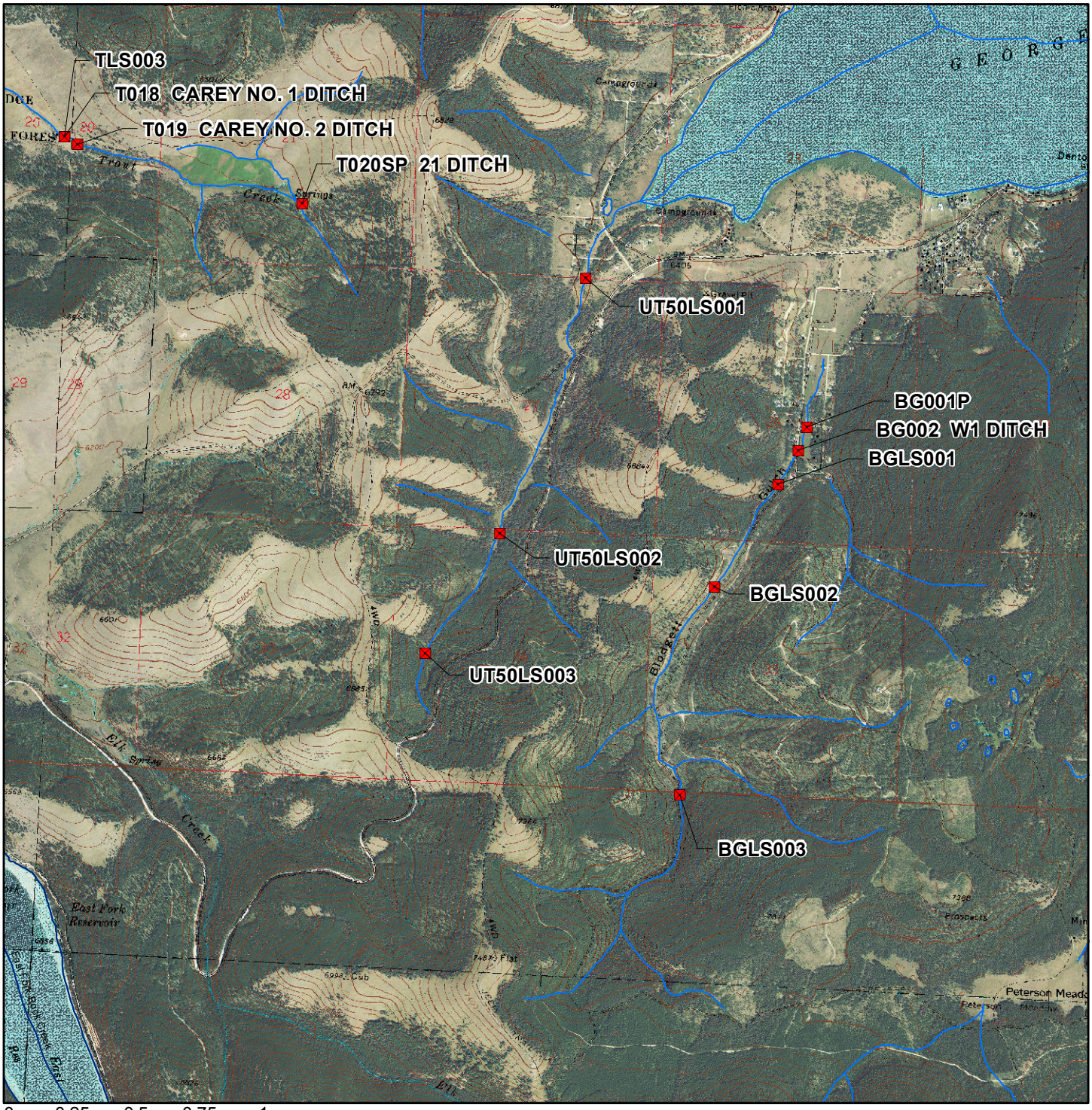

0 0.25 0.5 0.75 1 Miles

1:36,000

Aerial Photos: 2013 Color NAIP

Topographic Information: USGS 24K

Flint Creek Diversion Sites

Basin 76GJ Post Decree Administration Area

K.M.
04/08/2015

- Primary Points of Diversion
- Secondary Points of Diversion
- Flint Creek Project Streams
- East Fork, Rock Creek
- Lower Willow Creek Project Streams

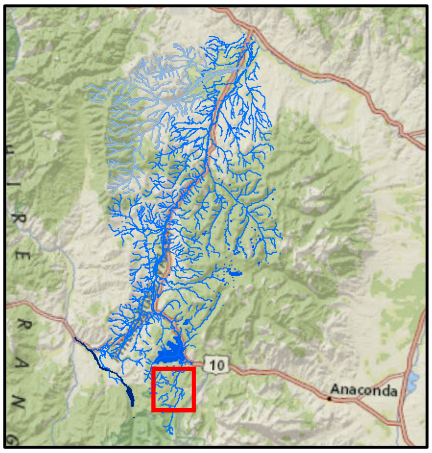

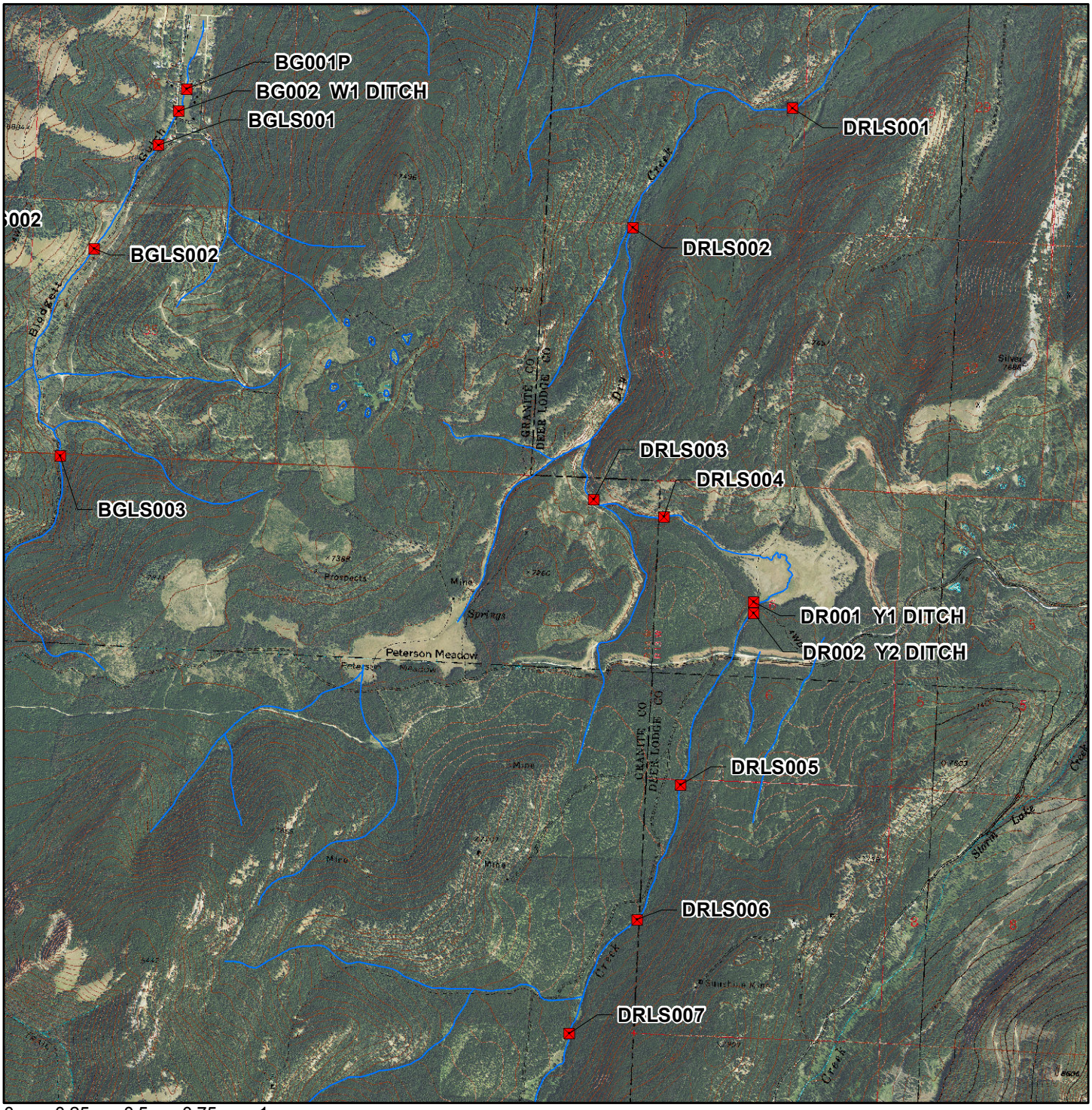

0 0.25 0.5 0.75 1 Miles

1:36,000

Aerial Photos: 2013 Color NAIP

Topographic Information: USGS 24K