Cottonwood Creek Diversion Sites

Basin 76G Post Decree Administration Area

Points of Diversion

Primary Roads

Project Streams

Secondary Roads

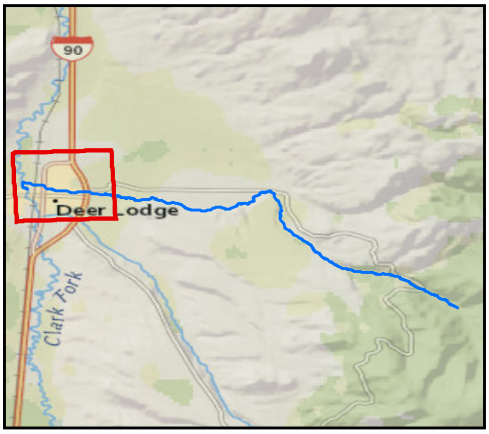

04/12/2016

Aerial Photos: 2015 Color NAIP
Topographic Information: USGS 24K

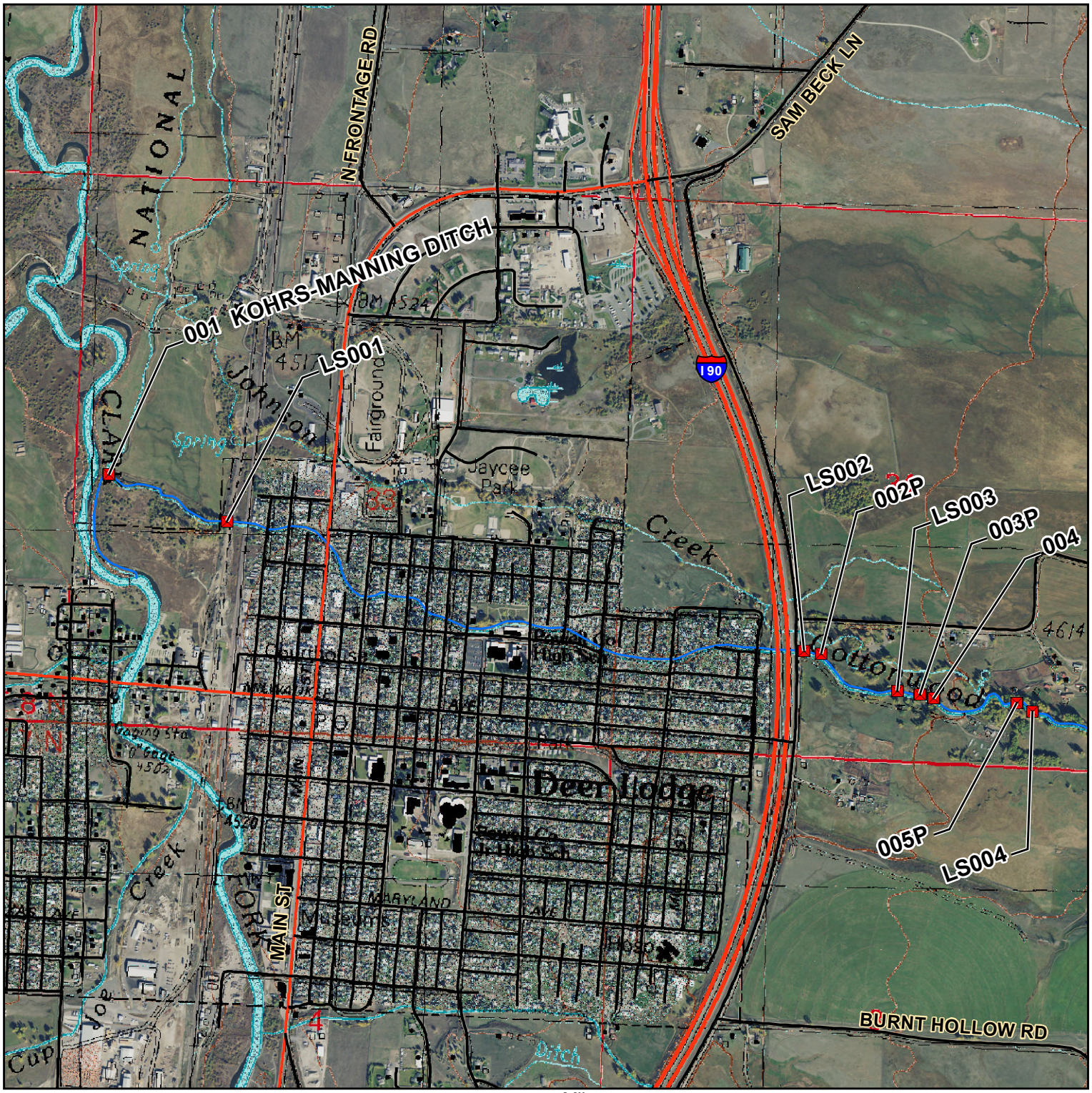

Miles

0 0.25 0.5 0.75 1

1:15,840

1 in = 0.25 miles

Cottonwood Creek Diversion Sites

Basin 76G Post Decree Administration Area

Points of Diversion

Primary Roads

Project Streams

Secondary Roads

04/12/2016

Aerial Photos: 2015 Color NAIP
Topographic Information: USGS 24K

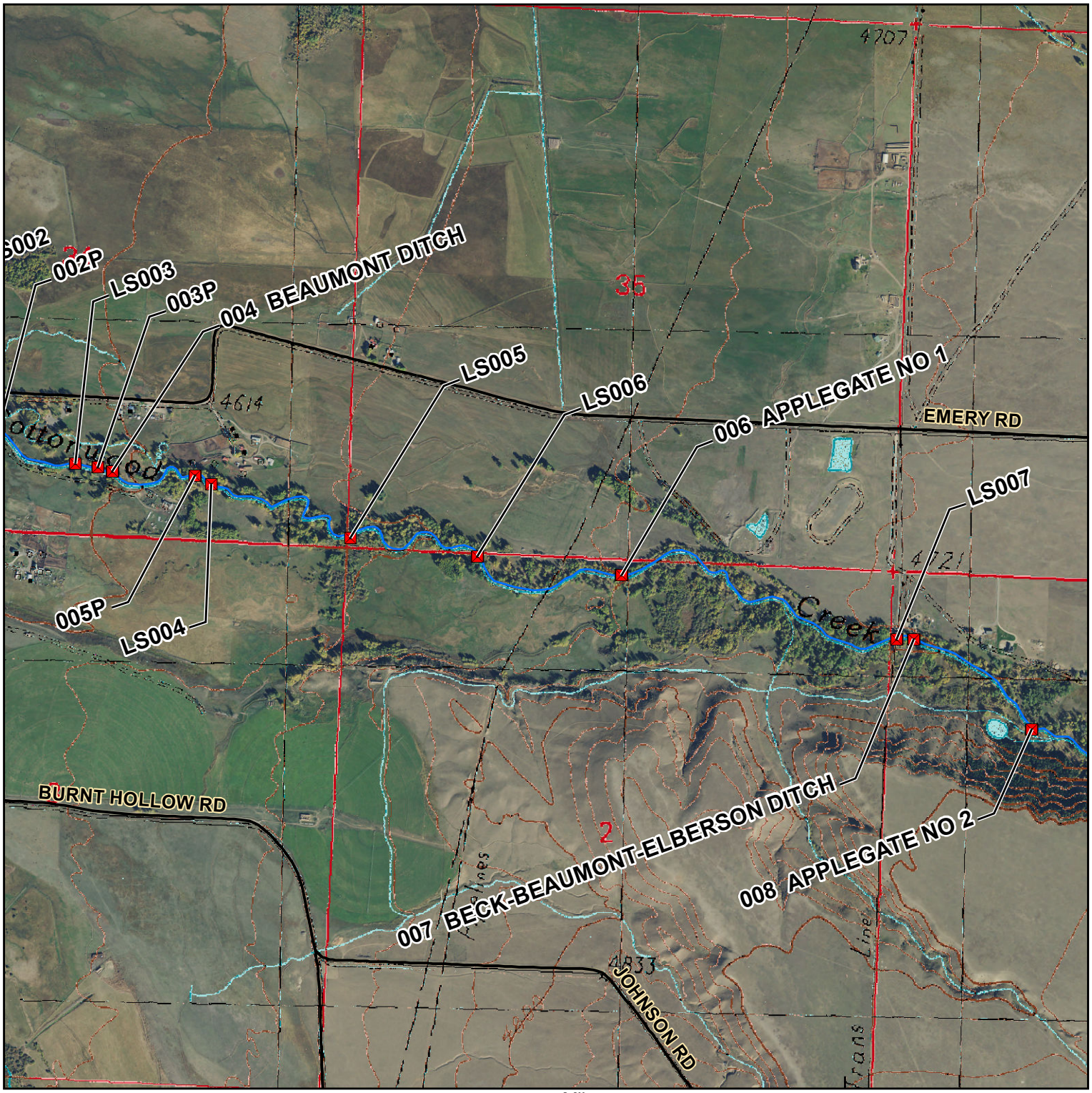

Miles

0 0.25 0.5 0.75 1

1:15,840

1 in = 0.25 miles

Cottonwood Creek Diversion Sites

Basin 76G Post Decree Administration Area

Points of Diversion

Primary Roads

Project Streams

Secondary Roads

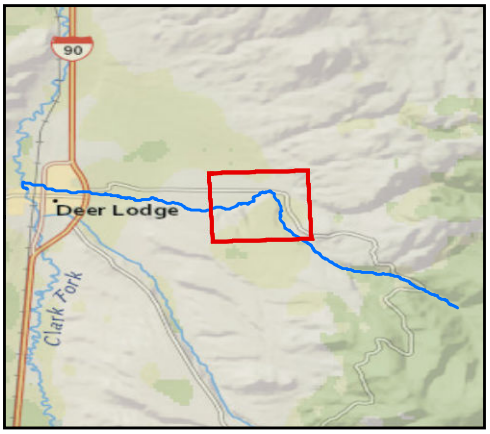

04/12/2016

Aerial Photos: 2015 Color NAIP
Topographic Information: USGS 24K

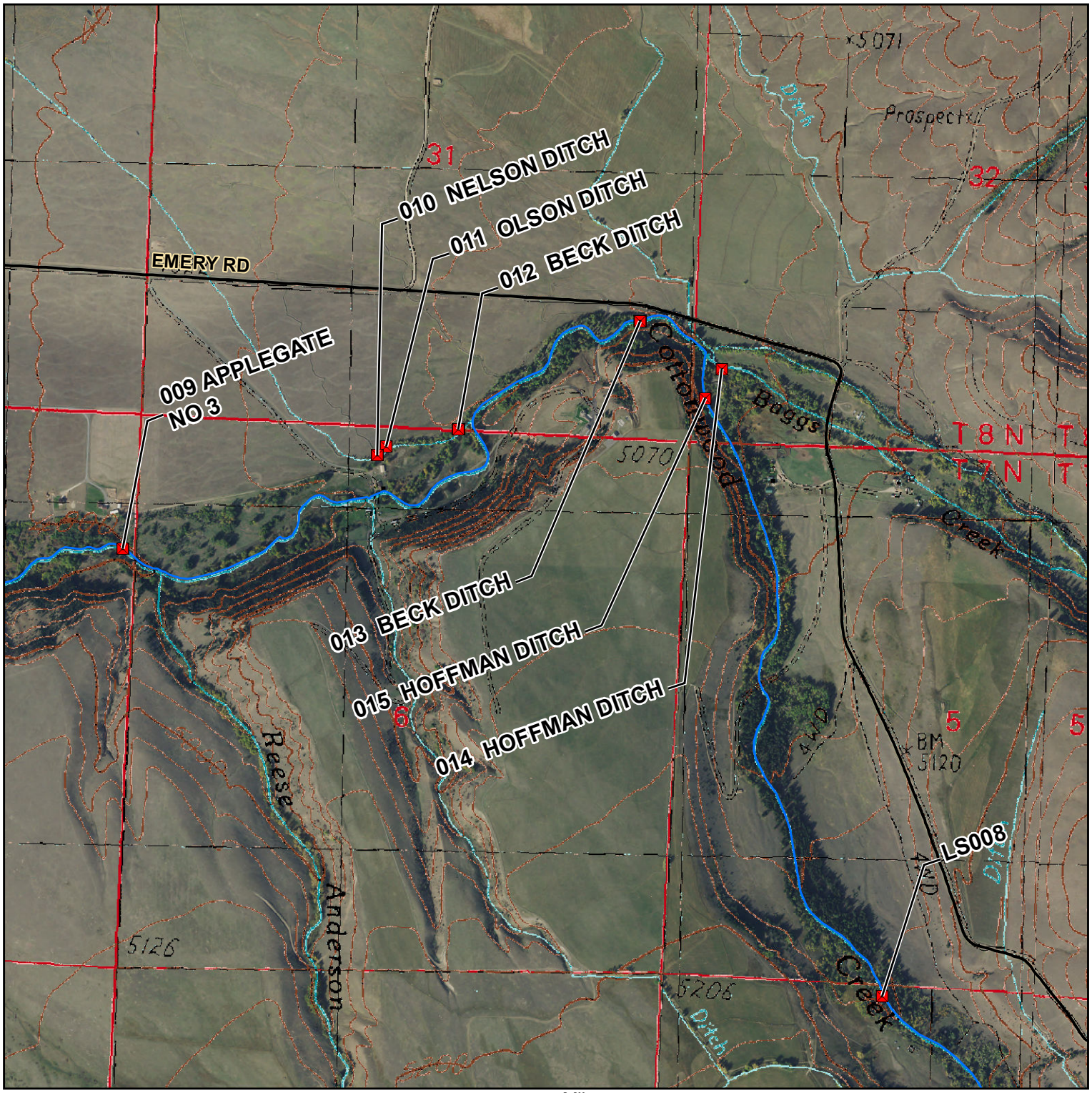

Miles

0 0.25 0.5 0.75 1

1:15,840

1 in = 0.25 miles

Cottonwood Creek Diversion Sites

Basin 76G Post Decree Administration Area

Points of Diversion

Primary Roads

Project Streams

Secondary Roads

04/12/2016

Aerial Photos: 2015 Color NAIP
Topographic Information: USGS 24K

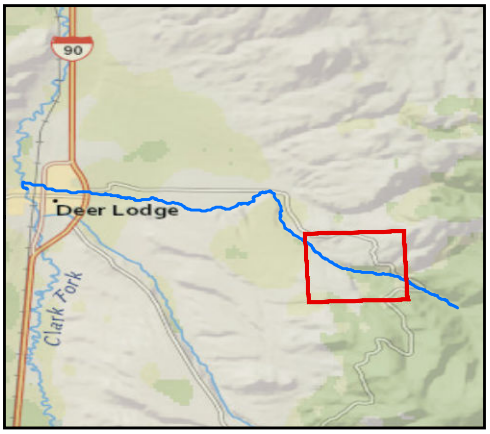

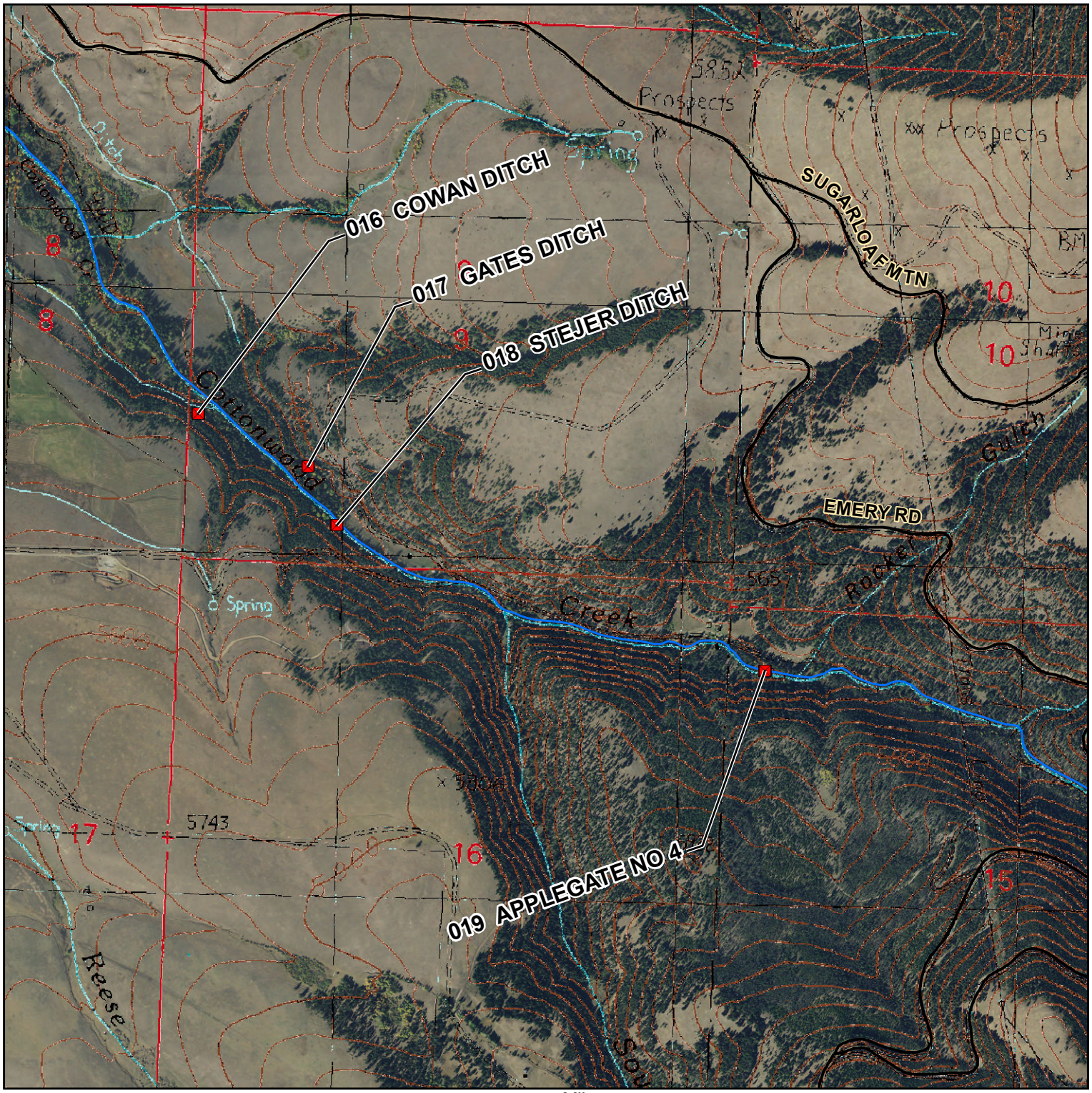

Miles
0 0.25 0.5 0.75 1

1:15,840

1 in = 0.25 miles