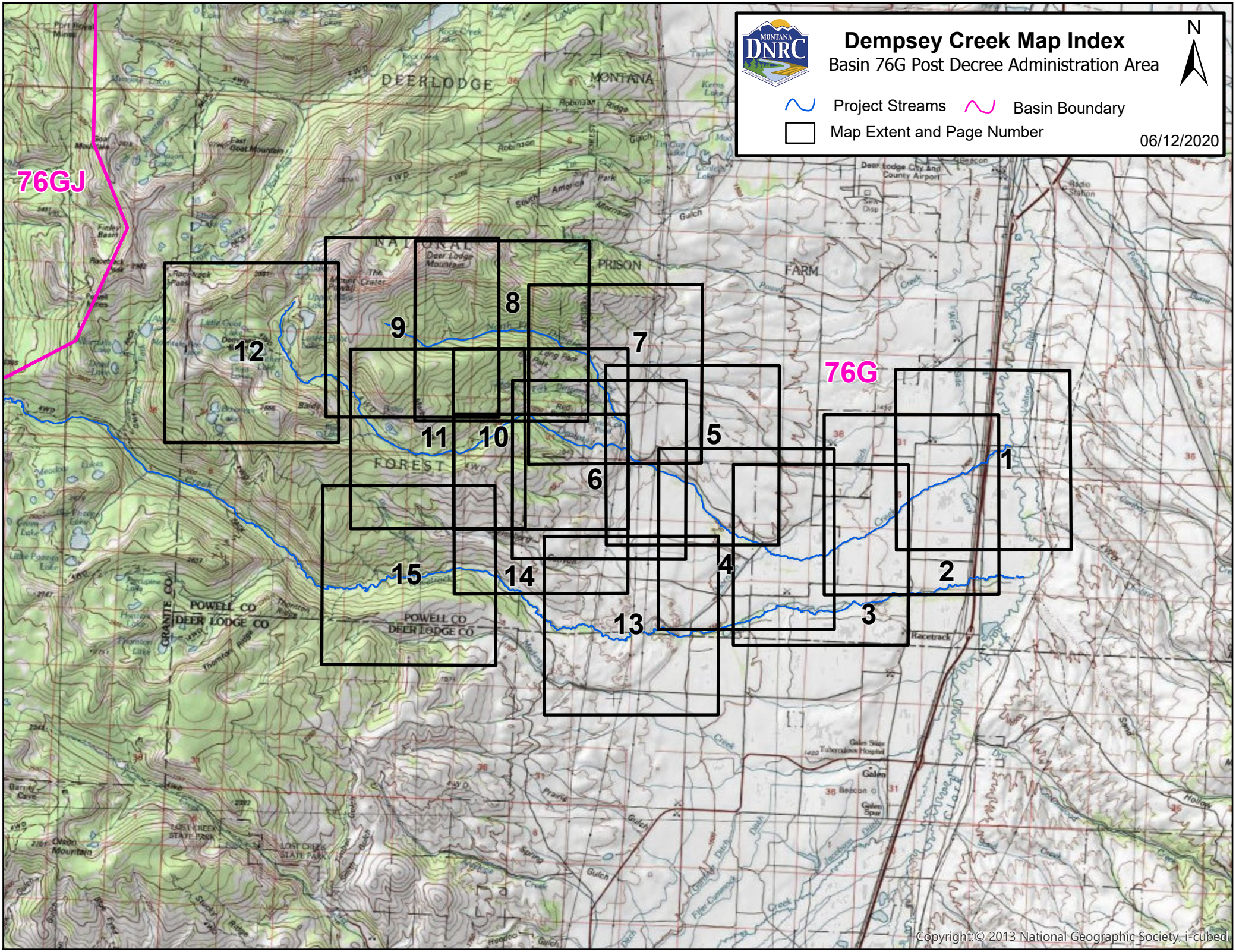
Dempsey Creek Map Index
Basin 76G Post Decree Administration Area
MONTANA DNRC
N
Project Streams
Basin Boundary
Map Extent and Page Number
06/12/2020
76GJ
76G
1
2
3
4
5
6
7
8
9
10
11
12
13
14
15
DEERLODGE
MONTANA
PRISON
FARM
FOREST
POWELL CO
DEER LODGE CO
GRANITE CO
Racetrack
Galen
Copyright:© 2013 National Geographic Society, i-cubed

Dempsey Creek Diversion Sites

76G Post Decree Administration Area

N

Point of Diversion

Secondary Point of Diversion

Project Streams

Primary Roads

Secondary Roads

0.25 0.13 0 0.25 0.5 0.75 1 Miles

Scale: 1:24,000

ArialMTAerial Photos: 2011 Color NAIP
Topographic Information: USGS 24

M.Hauer -- 06/09/2020

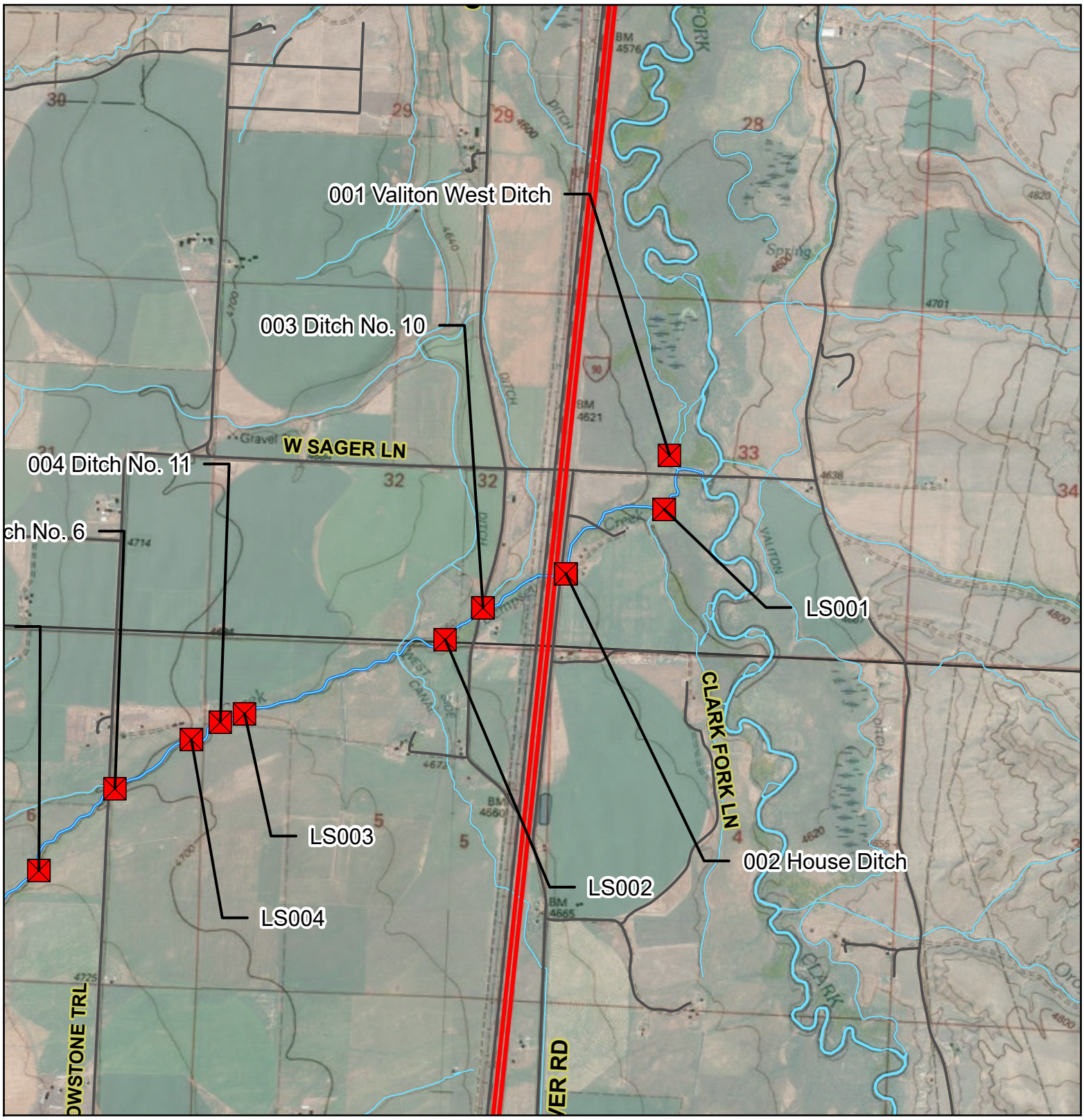

Dempsey Creek Diversion Sites

76G Post Decree Administration Area

N

Point of Diversion

Secondary Point of Diversion

Project Streams

Primary Roads

Secondary Roads

0.25 0.13 0 0.25 0.5 0.75 1 Miles

Scale: 1:24,000

M.Hauer -- 06/09/2020

ArialMTAerial Photos: 2011 Color NAIP
Topographic Information: USGS 24

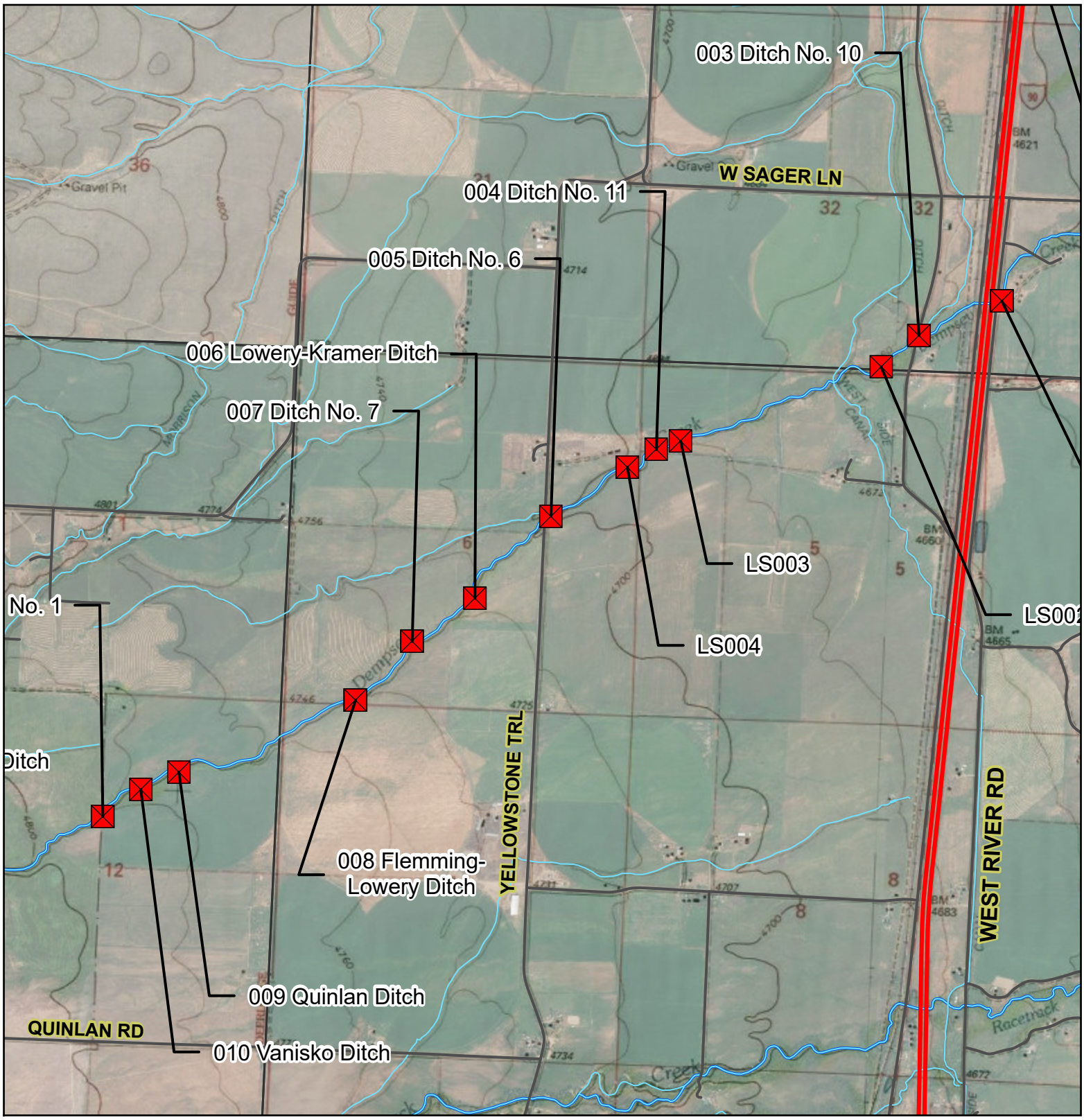

Dempsey Creek Diversion Sites

76G Post Decree Administration Area

N

Point of Diversion

Secondary Point of Diversion

Project Streams

Primary Roads

Secondary Roads

0.25 0.13 0 0.25 0.5 0.75 1 Miles

Scale: 1:24,000

ArialMTAerial Photos: 2011 Color NAIP
Topographic Information: USGS 24

M.Hauer -- 06/09/2020

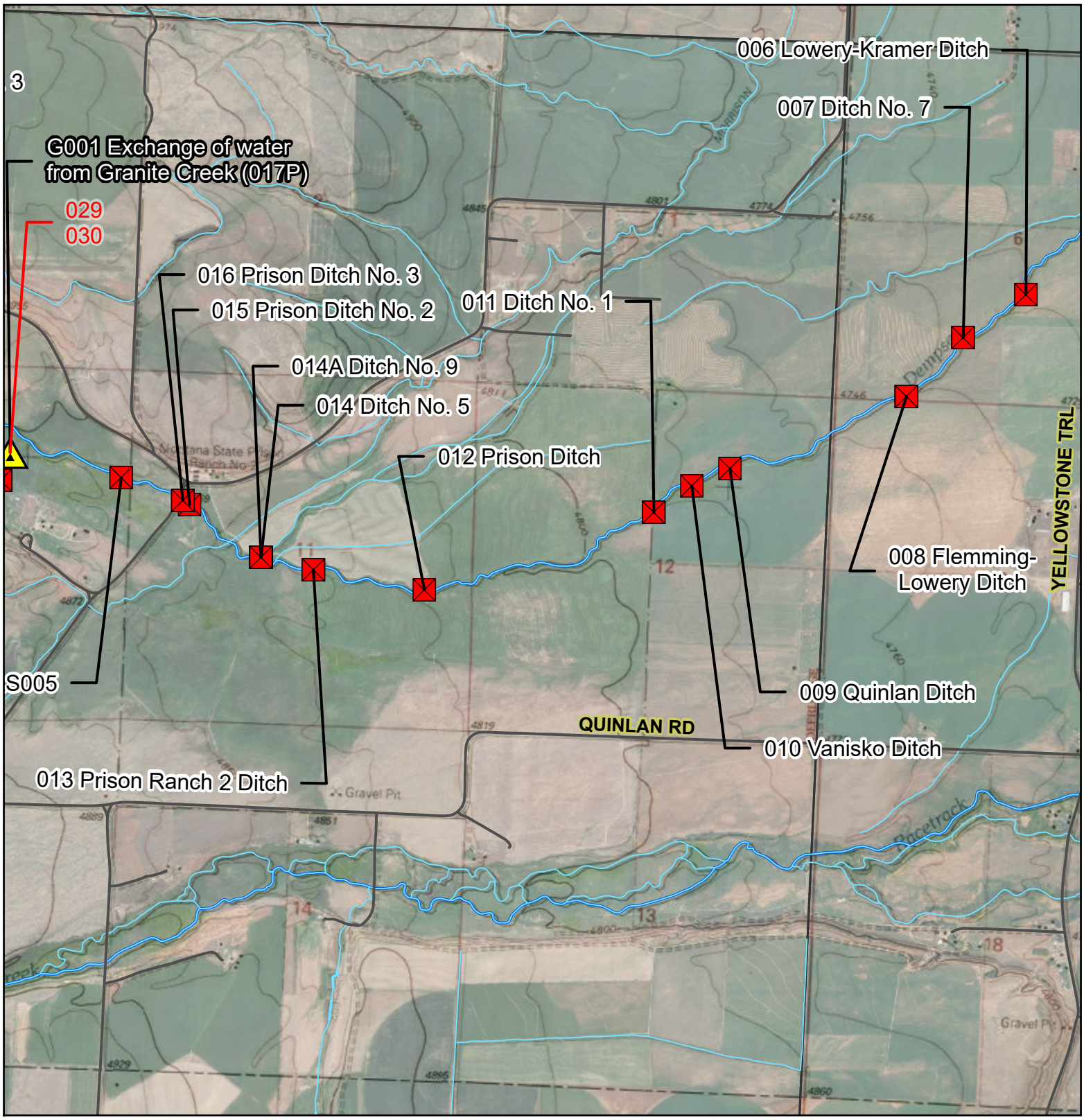

Dempsey Creek Diversion Sites

76G Post Decree Administration Area

N

Point of Diversion

Secondary Point of Diversion

Project Streams

Primary Roads

Secondary Roads

0.25 0.13 0 0.25 0.5 0.75 1 Miles

Scale: 1:24,000

ArialMTAerial Photos: 2011 Color NAIP
Topographic Information: USGS 24

M.Hauer -- 06/09/2020

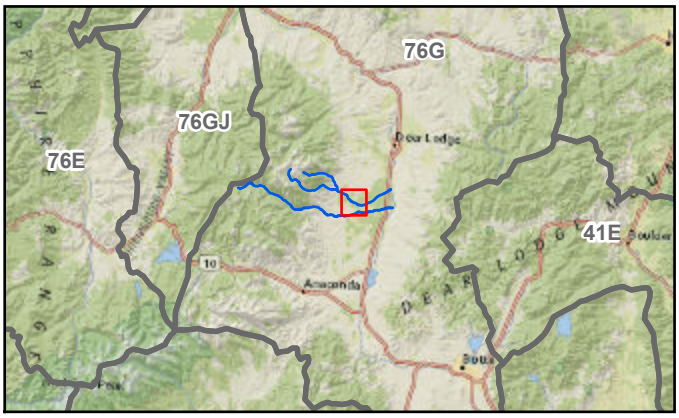

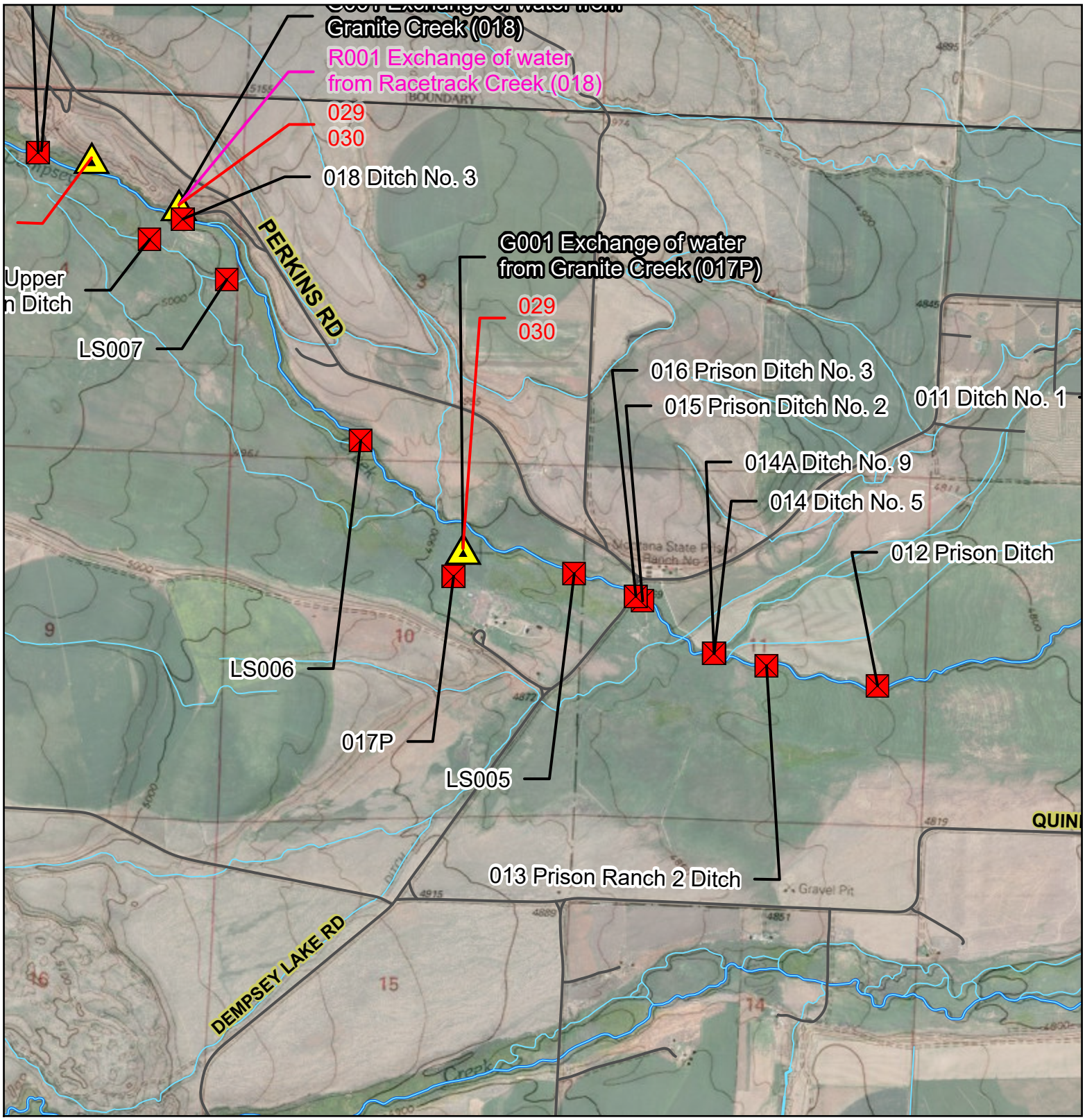

Dempsey Creek Diversion Sites

76G Post Decree Administration Area

N

Point of Diversion

Secondary Point of Diversion

Project Streams

Primary Roads

Secondary Roads

0.25 0.13 0 0.25 0.5 0.75 1 Miles

Scale: 1:24,000

ArialMTAerial Photos: 2011 Color NAIP
Topographic Information: USGS 24

M.Hauer -- 06/09/2020

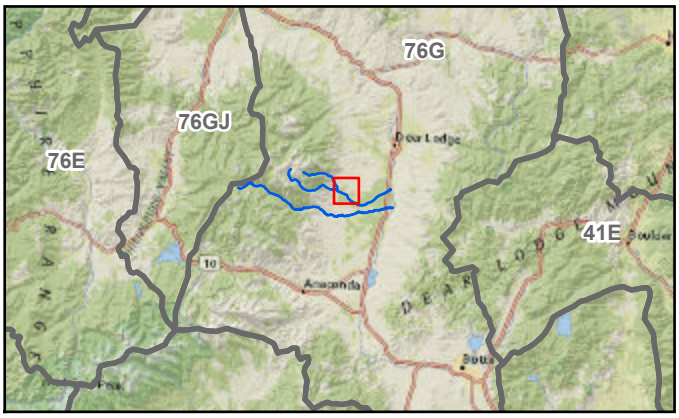

NFLS001

G001 Exchange of water from Granite Creek (NF001)

R001 Exchange of water from Racetrack Creek (NF001)

029
030

NF001 Ryan Ditch

DEMPSEY CREEK RD

020 Tamcke Ditch

G001 Exchange of water from Granite Creek (020)

029
030

G001 Exchange of water from Granite Creek (018)

R001 Exchange of water from Racetrack Creek (018)

029
030

018 Ditch No. 3

029
030

019 Upper Prison Ditch

PERKINS RD

LS007

G001 Exchange of water from Granite Creek (017P

029
030

016 Prison

015 Prisc

LS008

ins Ditch

Dempsey Creek Diversion Sites

76G Post Decree Administration Area

N

Point of Diversion

Secondary Point of Diversion

Project Streams

Primary Roads

Secondary Roads

0.25 0.13 0 0.25 0.5 0.75 1 Miles

Scale: 1:24,000

ArialMTAerial Photos: 2011 Color NAIP
Topographic Information: USGS 24

M.Hauer -- 06/09/2020

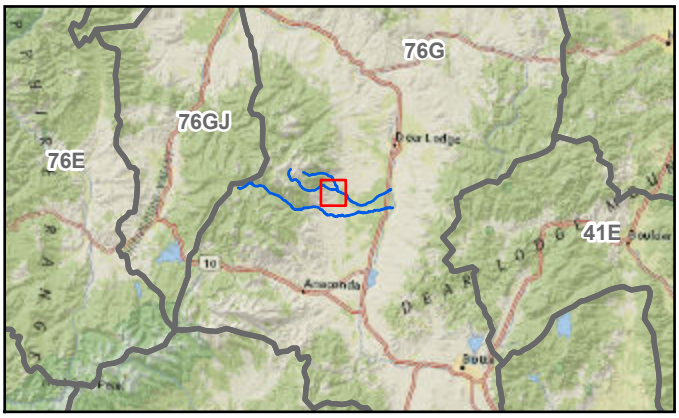

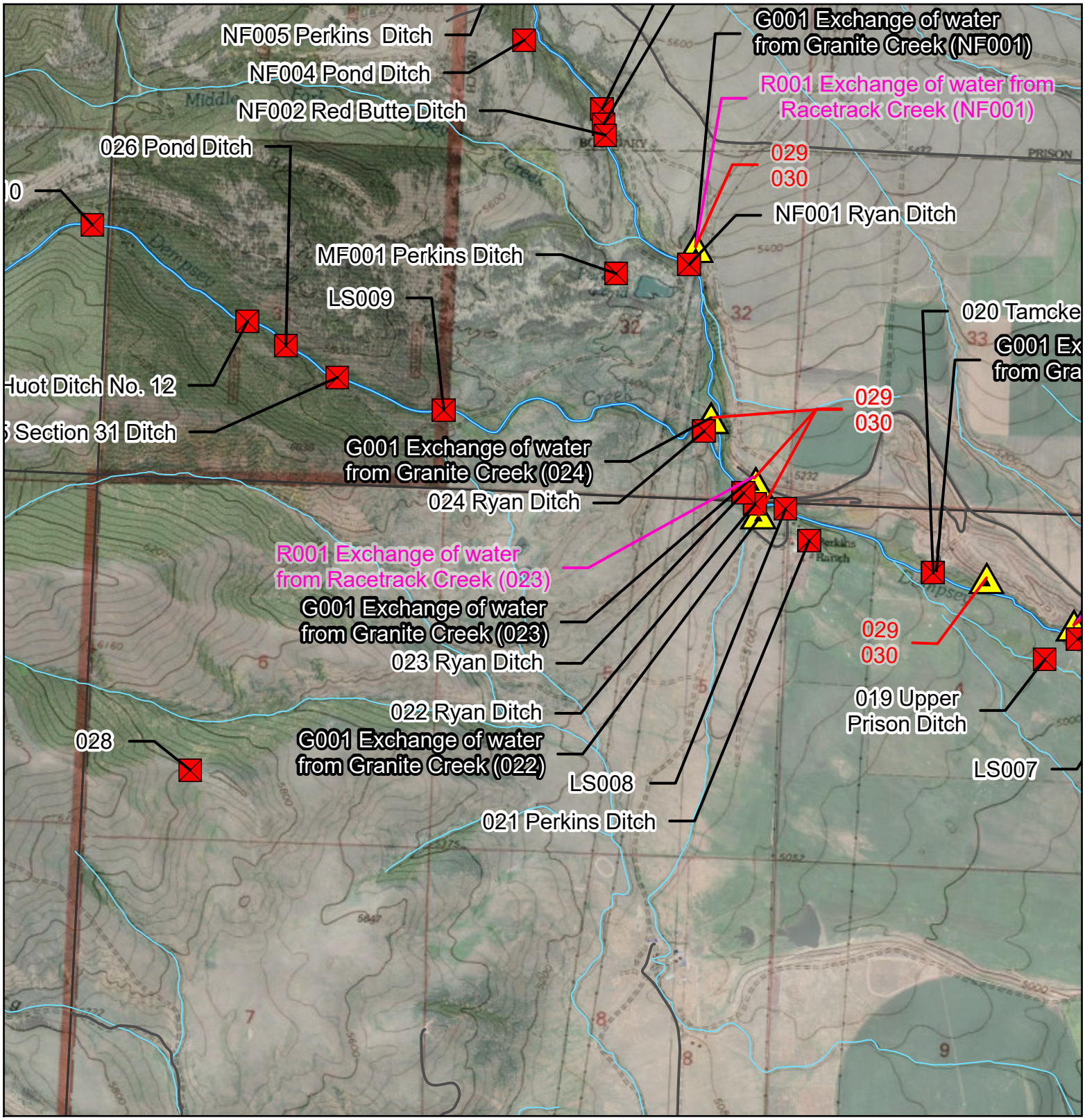

Dempsey Creek Diversion Sites

76G Post Decree Administration Area

N

Point of Diversion

Secondary Point of Diversion

Project Streams

Primary Roads

Secondary Roads

0.25 0.13 0 0.25 0.5 0.75 1 Miles

Scale: 1:24,000

ArialMTAerial Photos: 2011 Color NAIP
Topographic Information: USGS 24

M.Hauer -- 06/09/2020

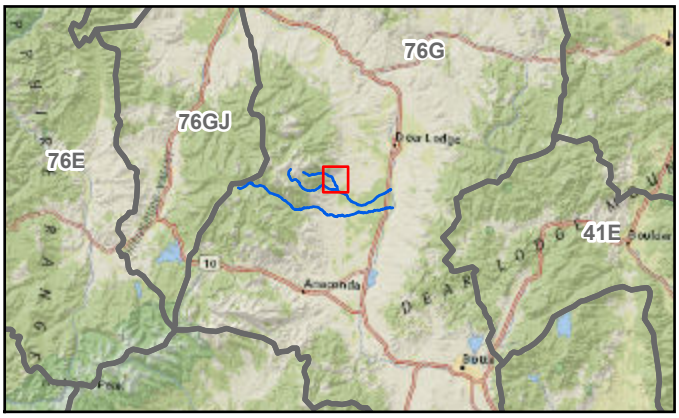

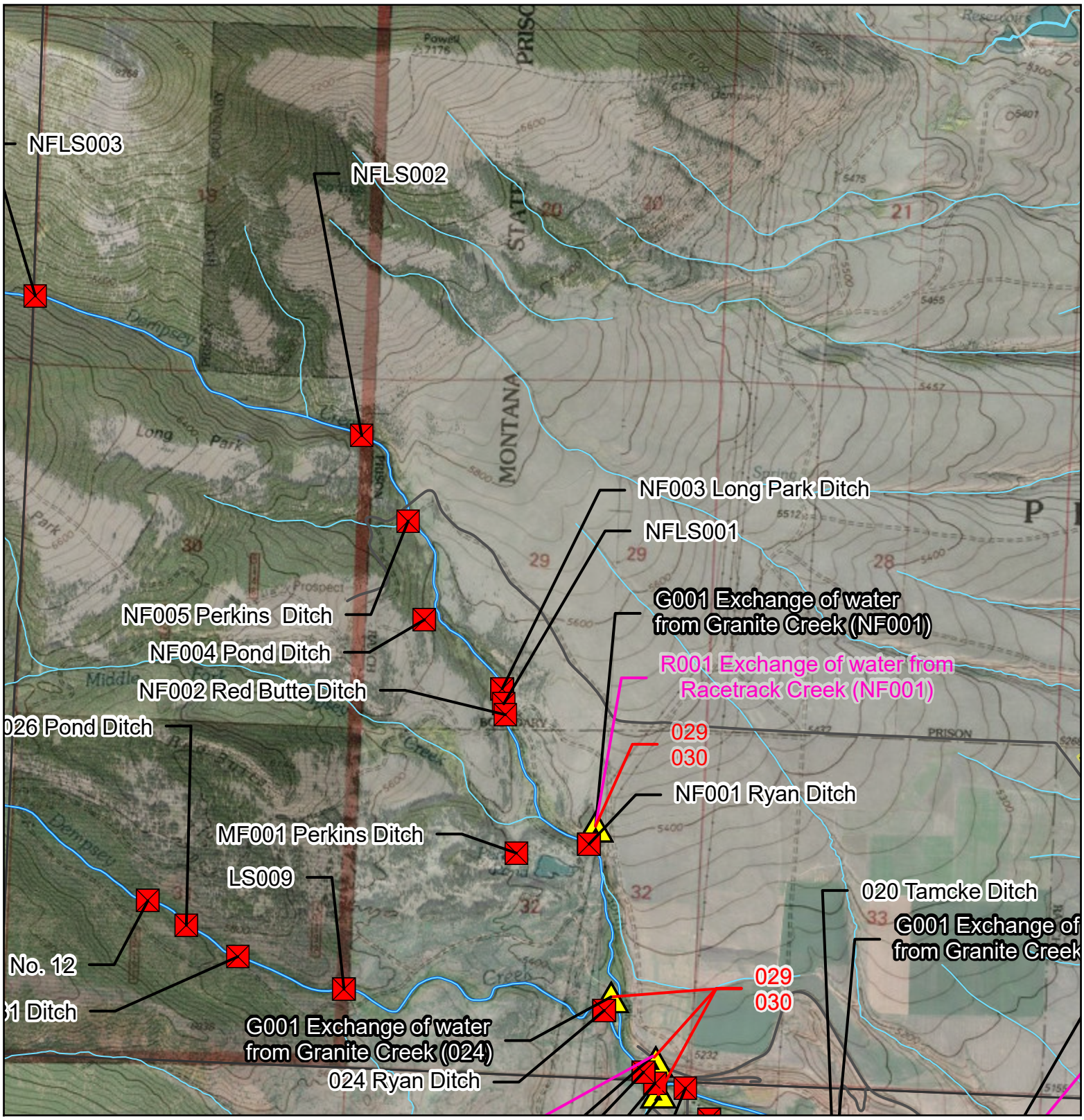

Dempsey Creek Diversion Sites

76G Post Decree Administration Area

N

- Point of Diversion
- Secondary Point of Diversion
- Project Streams
- Primary Roads
- Secondary Roads

0.25 0.13 0 0.25 0.5 0.75 1 Miles

Scale: 1:24,000

ArialMTAerial Photos: 2011 Color NAIP
Topographic Information: USGS 24

M.Hauer -- 06/09/2020

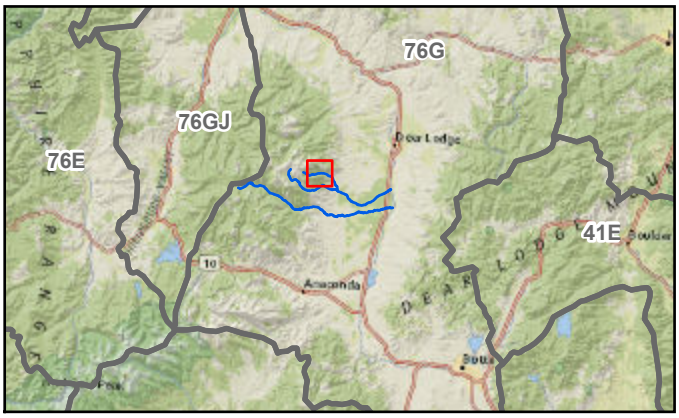

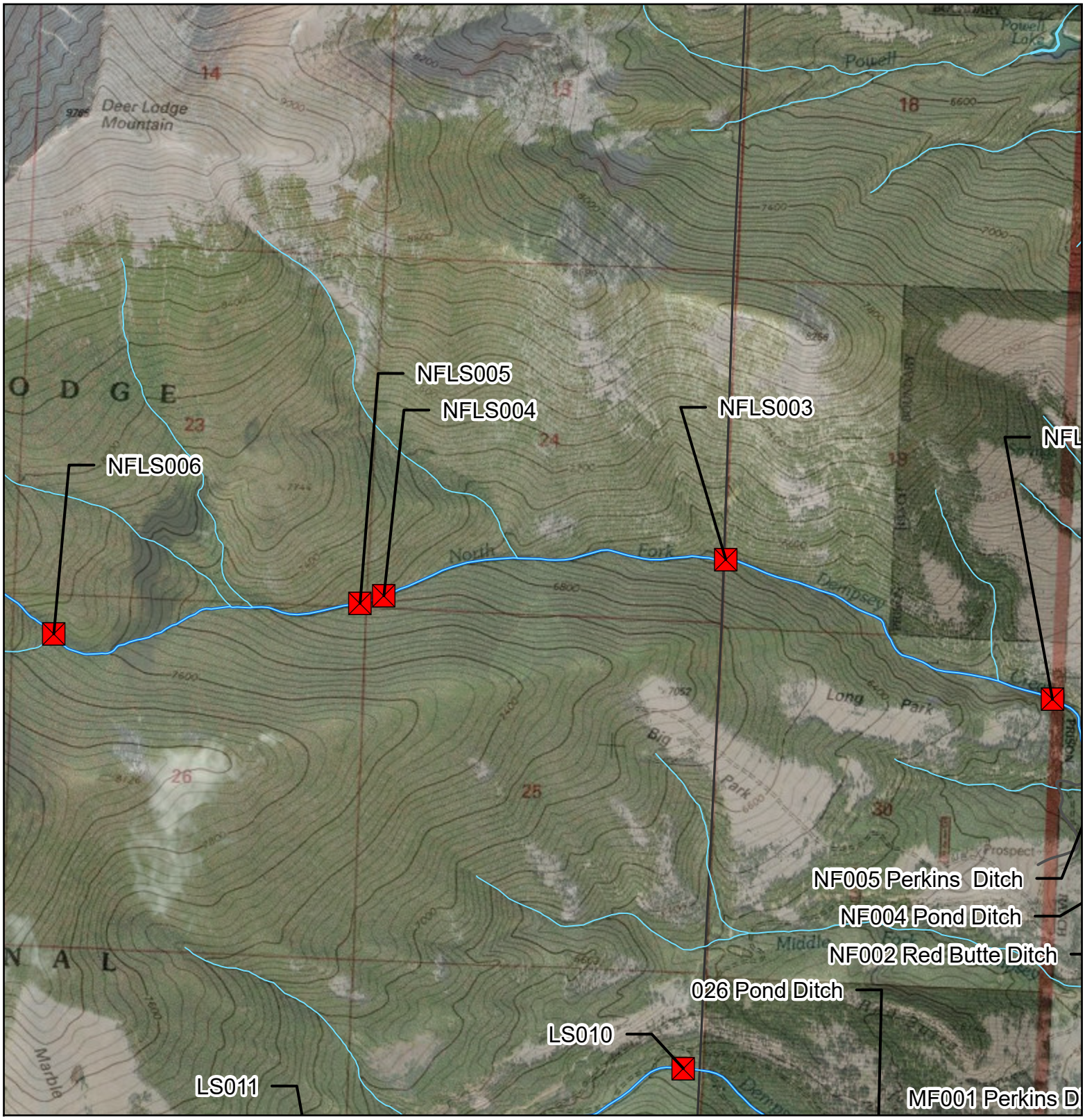

Dempsey Creek Diversion Sites

76G Post Decree Administration Area

N

Point of Diversion

Secondary Point of Diversion

Project Streams

Primary Roads

Secondary Roads

0.25 0.13 0 0.25 0.5 0.75 1 Miles

Scale: 1:24,000

ArialMTAerial Photos: 2011 Color NAIP
Topographic Information: USGS 24

M.Hauer -- 06/09/2020

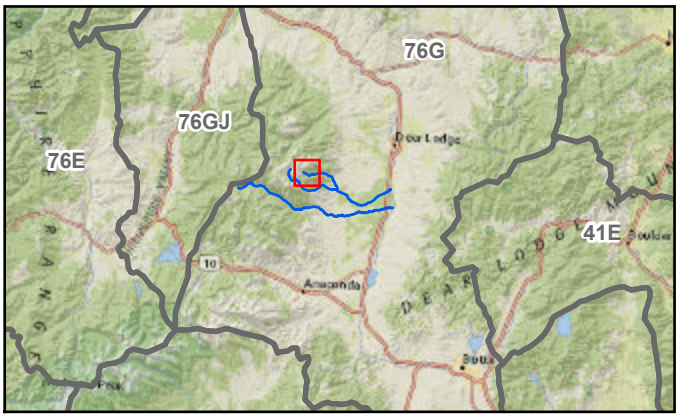

Dempsey Creek Diversion Sites

76G Post Decree Administration Area

N

Point of Diversion

Secondary Point of Diversion

Project Streams

Primary Roads

Secondary Roads

0.25 0.13 0 0.25 0.5 0.75 1 Miles

Scale: 1:24,000

ArialMTAerial Photos: 2011 Color NAIP
Topographic Information: USGS 24

M.Hauer -- 06/09/2020

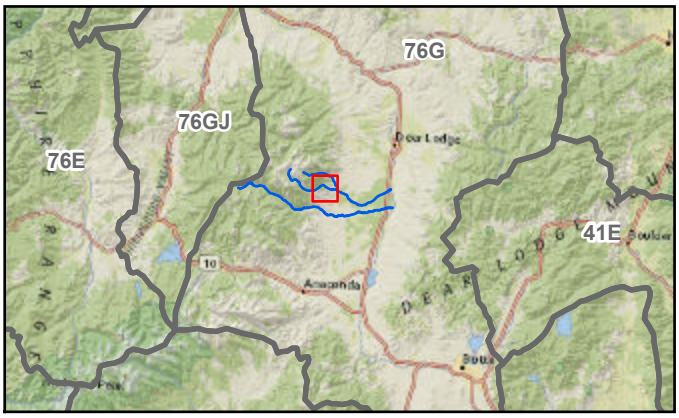

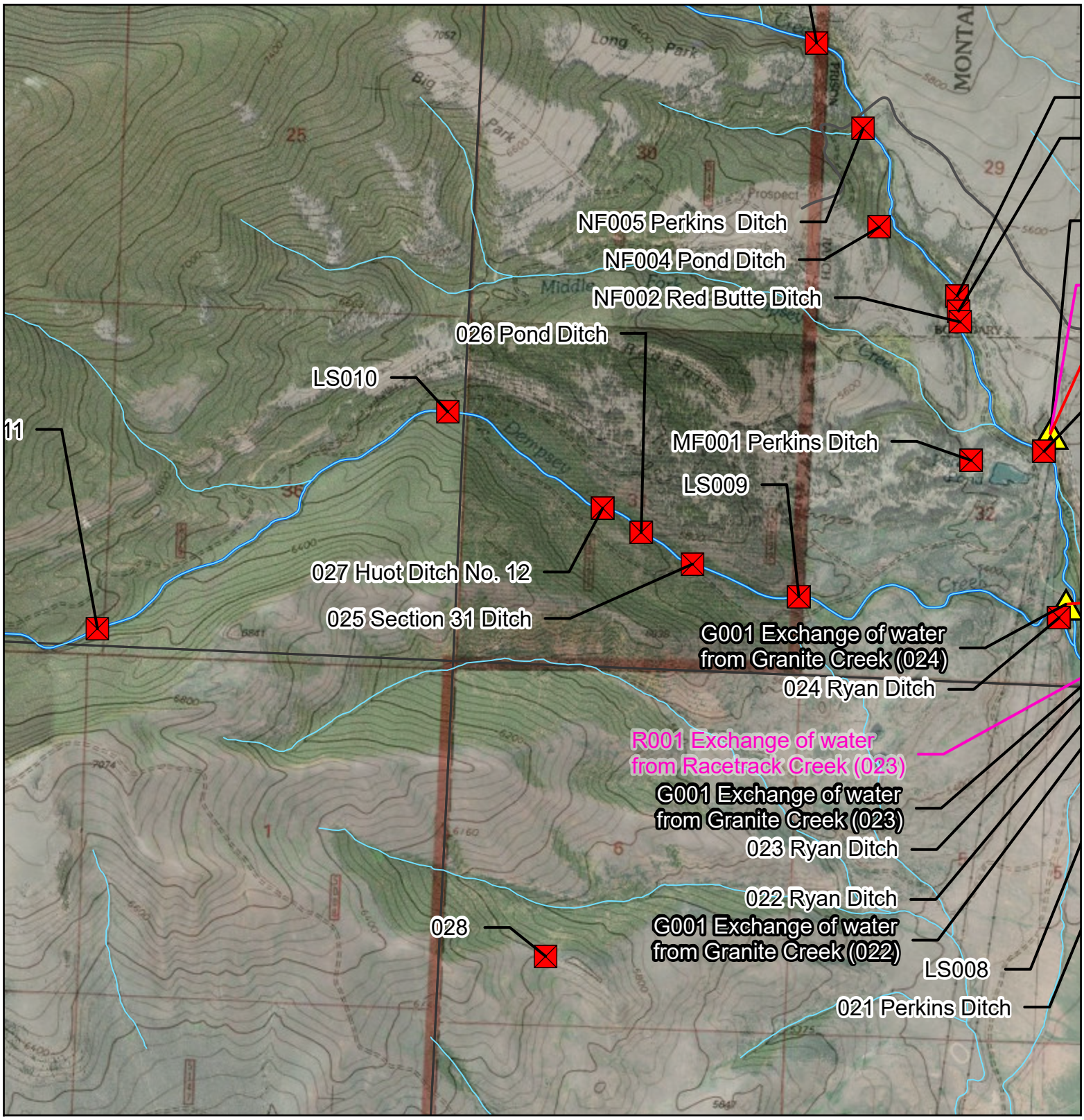

Dempsey Creek Diversion Sites

76G Post Decree Administration Area

N

Point of Diversion

Secondary Point of Diversion

Project Streams

Primary Roads

Secondary Roads

0.25 0.13 0 0.25 0.5 0.75 1 Miles

Scale: 1:24,000

ArialMTAerial Photos: 2011 Color NAIP
Topographic Information: USGS 24

M.Hauer -- 06/09/2020

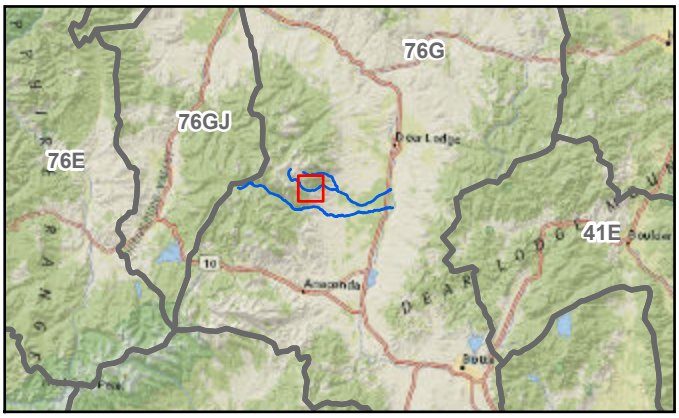

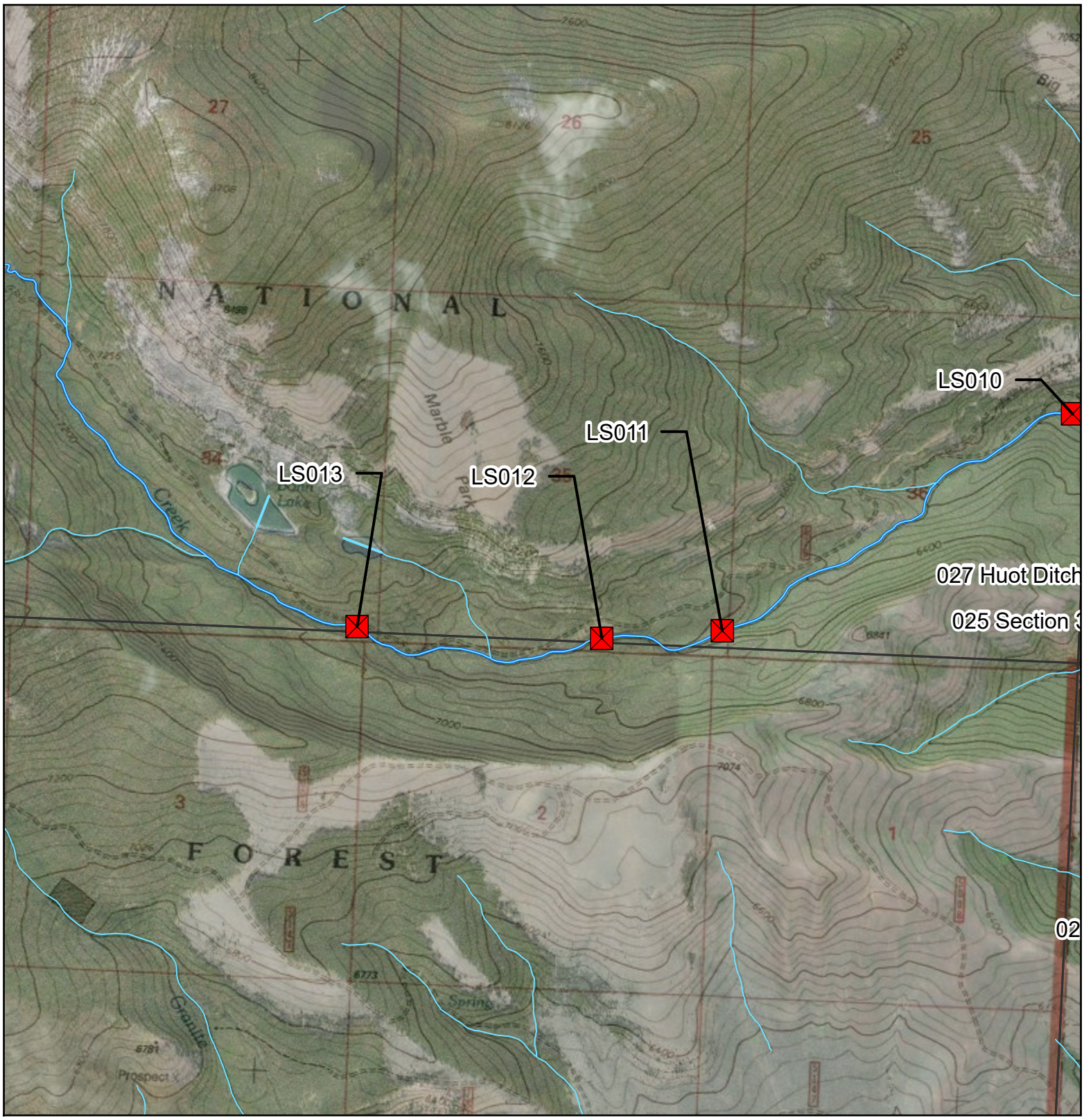

Dempsey Creek Diversion Sites

76G Post Decree Administration Area

N

Point of Diversion

Secondary Point of Diversion

Project Streams

Primary Roads

Secondary Roads

0.25 0.13 0 0.25 0.5 0.75 1 Miles

Scale: 1:24,000

ArialMTAerial Photos: 2011 Color NAIP
Topographic Information: USGS 24

M.Hauer -- 06/09/2020

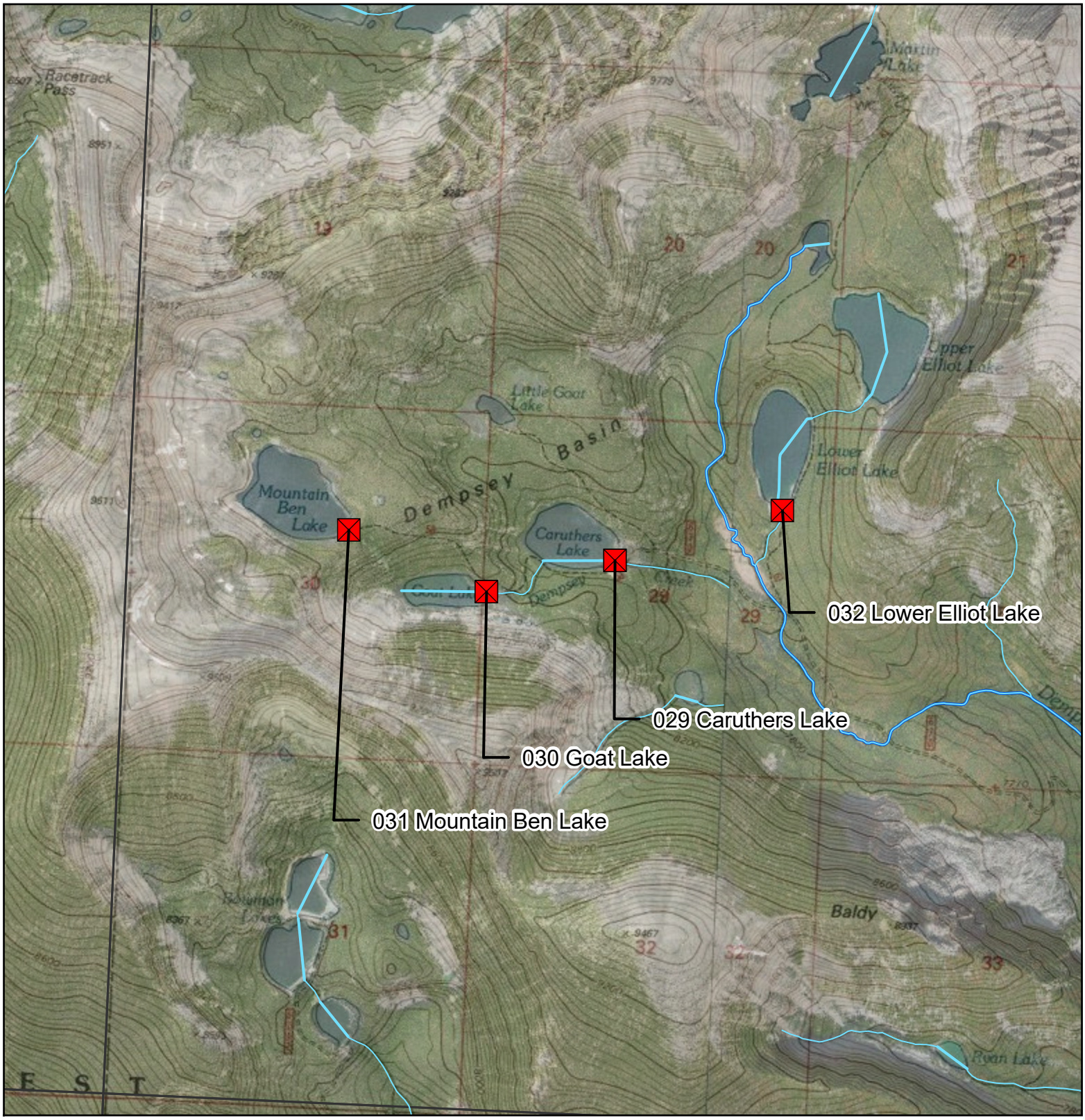

Dempsey Creek Diversion Sites

76G Post Decree Administration Area

N

Point of Diversion

Secondary Point of Diversion

Project Streams

Primary Roads

Secondary Roads

0.25 0.13 0 0.25 0.5 0.75 1 Miles

Scale: 1:24,000

M.Hauer -- 06/09/2020

ArialMTAerial Photos: 2011 Color NAIP
Topographic Information: USGS 24

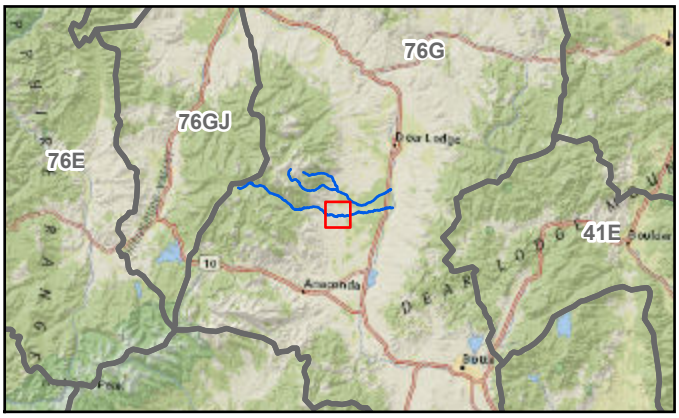

Dempsey Creek Diversion Sites

76G Post Decree Administration Area

N

Point of Diversion

Secondary Point of Diversion

Project Streams

Primary Roads

Secondary Roads

0.25 0.13 0 0.25 0.5 0.75 1 Miles

Scale: 1:24,000

ArialMTAerial Photos: 2011 Color NAIP
Topographic Information: USGS 24

M.Hauer -- 06/09/2020

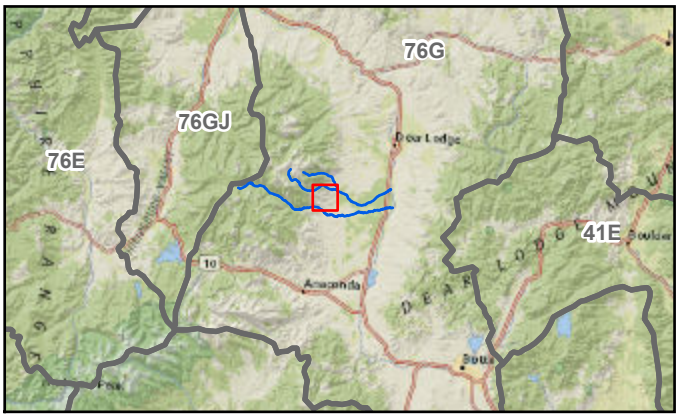

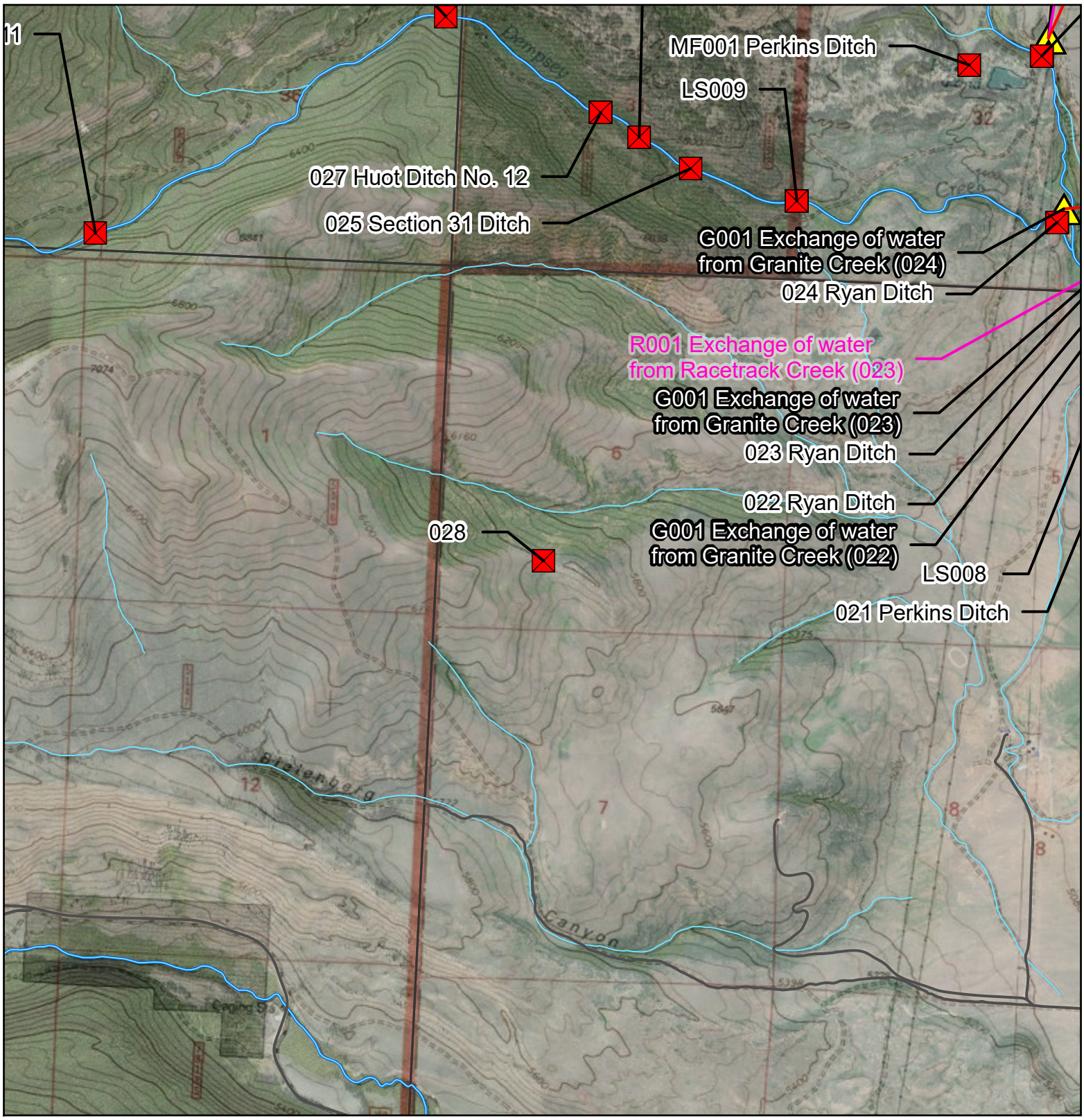

Dempsey Creek Diversion Sites

76G Post Decree Administration Area

N

Point of Diversion

Secondary Point of Diversion

Project Streams

Primary Roads

Secondary Roads

0.25 0.13 0 0.25 0.5 0.75 1 Miles

Scale: 1:24,000

ArialMTAerial Photos: 2011 Color NAIP
Topographic Information: USGS 24
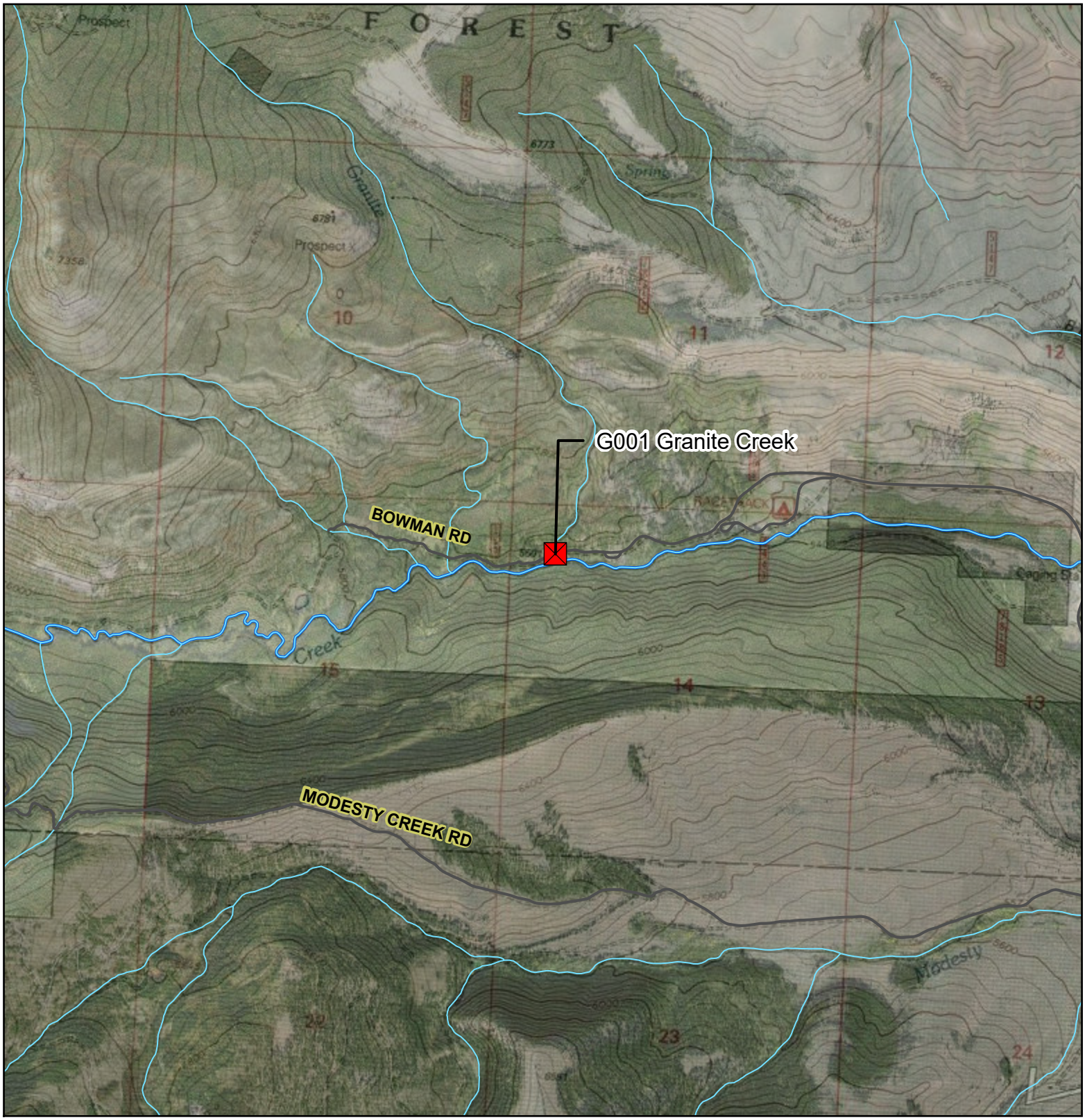
M.Hauer -- 06/09/2020