Indian Creek Diversion Sites

Basin 41F Post Decree Administration Area

Page Number and Extent

3/4/2016

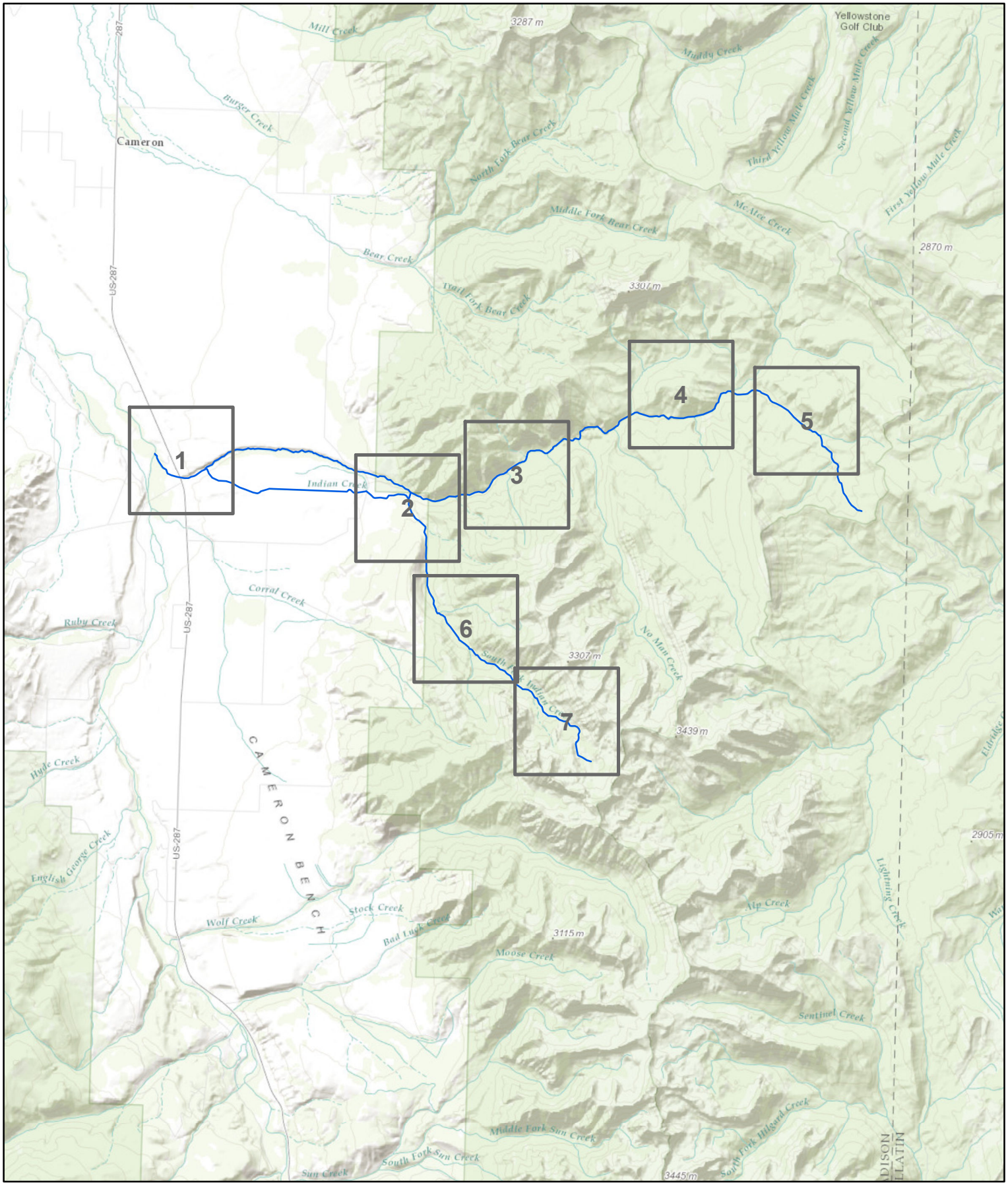

Miles

0 2.5 5 7.5 10

1:150,000

Indian Creek Diversion Sites

Basin 41F Post Decree Administration Area

3/4/2016

Primary Point of Diversion

Primary Road

Project Streams

Secondary Road

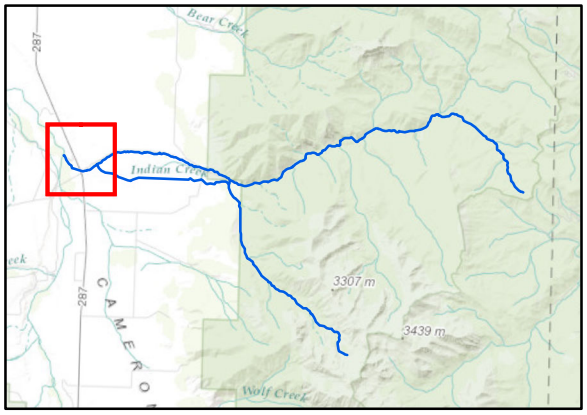

Aerial Photos: 2013 Color NAIP
Topographic Information: USGS 24K

Miles

0 0.25 0.5 0.75 1

1:15,840

1 in = 0.25 miles

Indian Creek Diversion Sites

Basin 41F Post Decree Administration Area

3/4/2016

Primary Point of Diversion

Primary Road

Project Streams

Secondary Road

Aerial Photos: 2013 Color NAIP
Topographic Information: USGS 24K

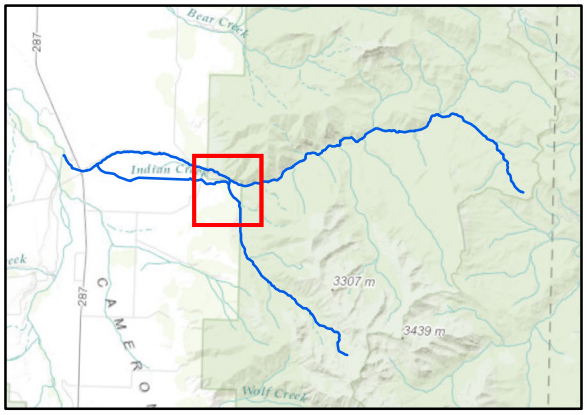

001 KRAMER-MCATEE DITCH

002 INDIAN CREEK DITCH

003 DAVIDSON-HERRICK DITCH

INDIAN CREEK ACCESS RD

LS004

S001 EMMA DAVIDSON DITCH (ECHEMENDY)

S002 CHRIS DAPPEN DITCH

SLS003

SLS004

BEAR CREEK LOOP

Miles

0 0.25 0.5 0.75 1

1:15,840

1 in = 0.25 miles

Indian Creek Diversion Sites

Basin 41F Post Decree Administration Area

3/4/2016

Primary Point of Diversion

Primary Road

Project Streams

Secondary Road

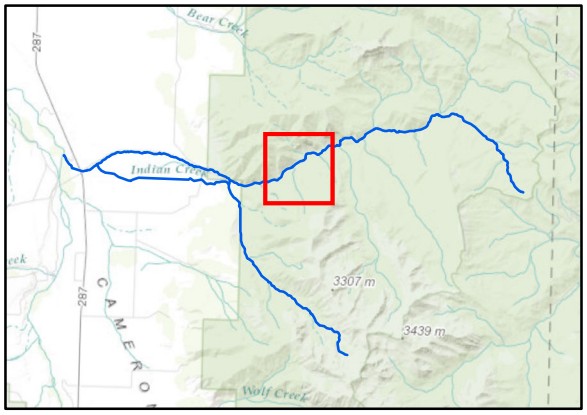

Aerial Photos: 2013 Color NAIP
Topographic Information: USGS 24K

LS008

LS007

LS006

LS005

Miles

0 0.25 0.5 0.75 1

1:15,840

1 in = 0.25 miles

Indian Creek Diversion Sites

Basin 41F Post Decree Administration Area

3/4/2016

Primary Point of Diversion

Primary Road

Project Streams

Secondary Road

Aerial Photos: 2013 Color NAIP
Topographic Information: USGS 24K

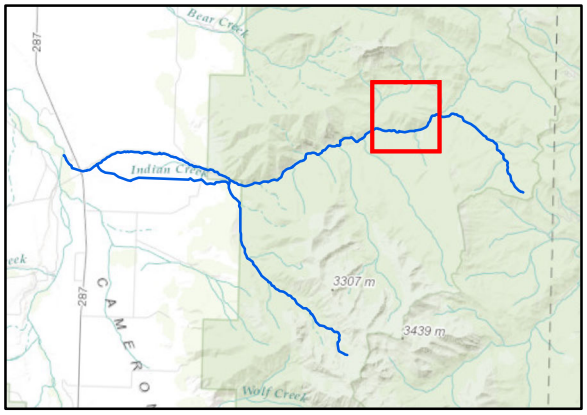

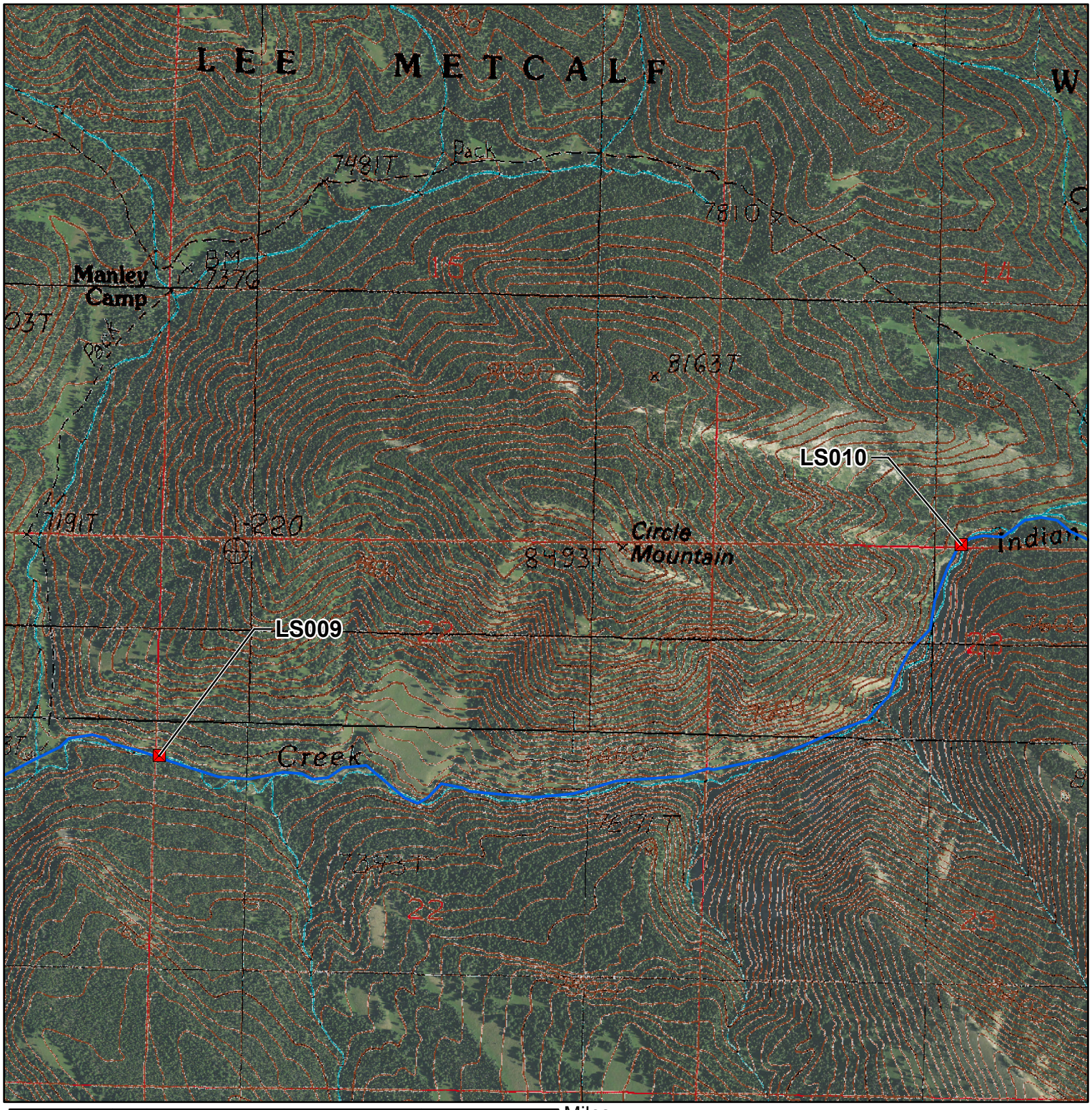

Miles
0 0.25 0.5 0.75 1

1:15,840

1 in = 0.25 miles

Indian Creek Diversion Sites

Basin 41F Post Decree Administration Area

3/4/2016

Primary Point of Diversion

Primary Road

Project Streams

Secondary Road

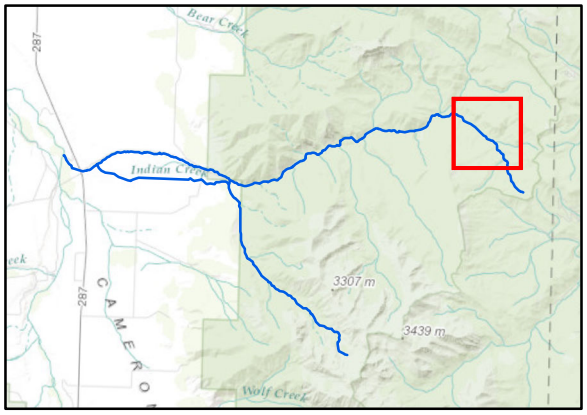

Aerial Photos: 2013 Color NAIP
Topographic Information: USGS 24K

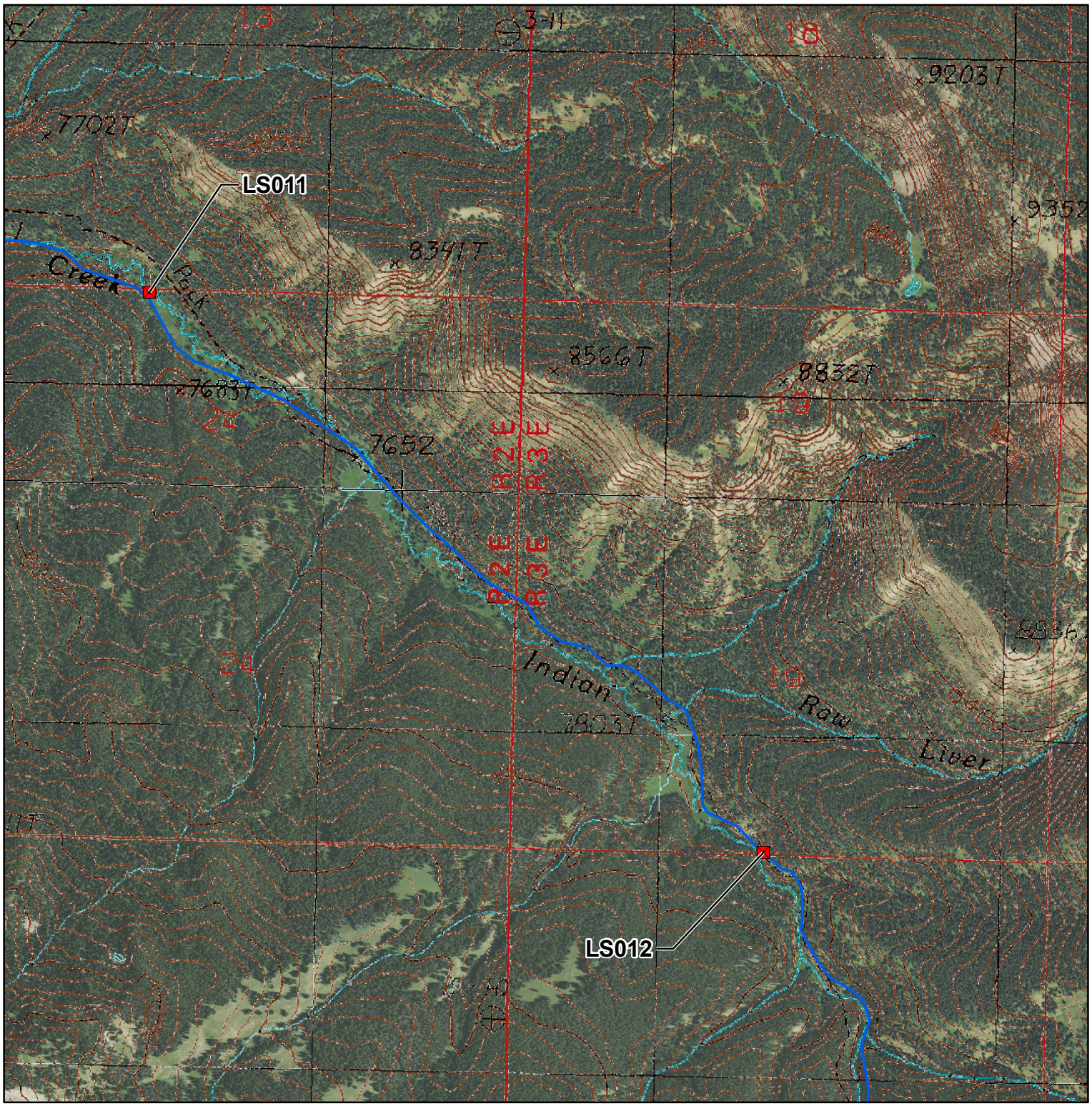

Miles

0 0.25 0.5 0.75 1

1:15,840

1 in = 0.25 miles

Indian Creek Diversion Sites

Basin 41F Post Decree Administration Area

3/4/2016

Primary Point of Diversion

Primary Road

Project Streams

Secondary Road

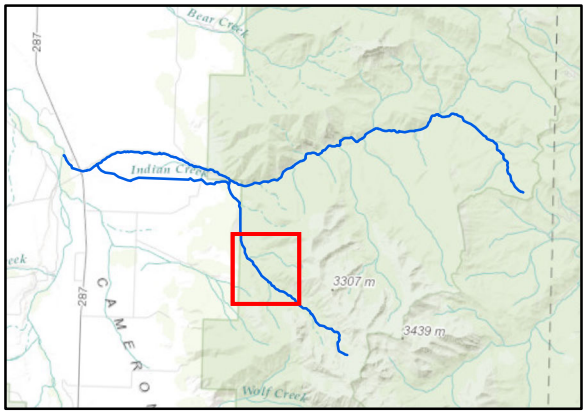

Aerial Photos: 2013 Color NAIP
Topographic Information: USGS 24K

SLS005

SLS006

South Fork Indian Creek

Rainbow Lakes

0 0.25 0.5 0.75 1 Miles

1:15,840

1 in = 0.25 miles

Indian Creek Diversion Sites

Basin 41F Post Decree Administration Area

3/4/2016

Primary Point of Diversion

Primary Road

Project Streams

Secondary Road

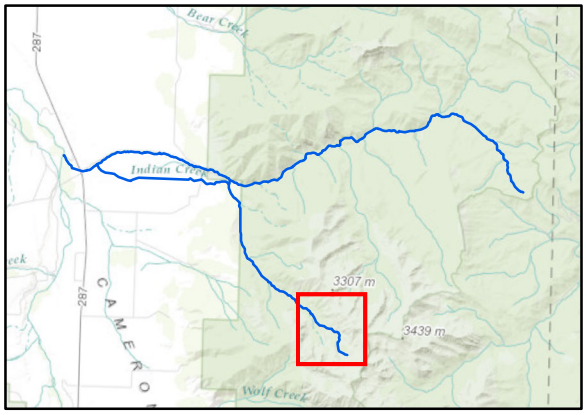

Aerial Photos: 2013 Color NAIP
Topographic Information: USGS 24K

SLS007

SLS008

SLS009

Snake Lake

Miles

0 0.25 0.5 0.75 1

1:15,840

1 in = 0.25 miles