Whitetail Deer Creek / Little Whitetail Creek Diversion Sites

Post Decree Administration Area

Points of Diversion

Project Streams

N

Aerial Photos: 2013 Color NAIP

Topographical Information: USGS 24K

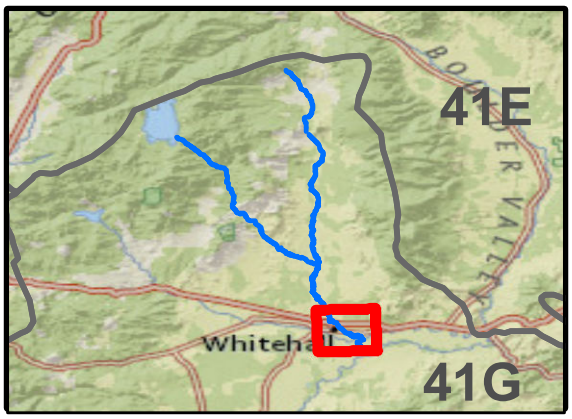

0 0.25 0.5 1 Miles

1:24,000

J. Clarke 12/30/2015

Whitetail Deer Creek / Little Whitetail Creek Diversion Sites

Post Decree Administration Area

Points of Diversion

Project Streams

N

Aerial Photos: 2013 Color NAIP

Topographical Information: USGS 24K

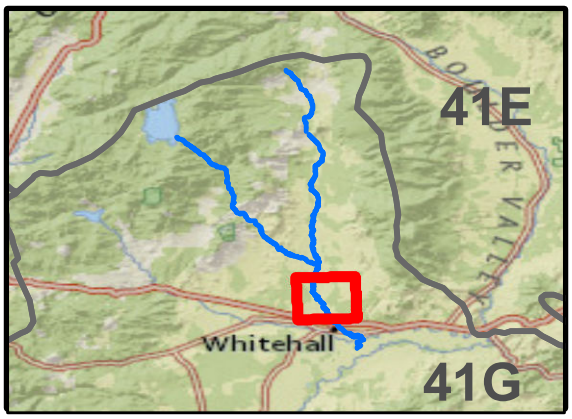

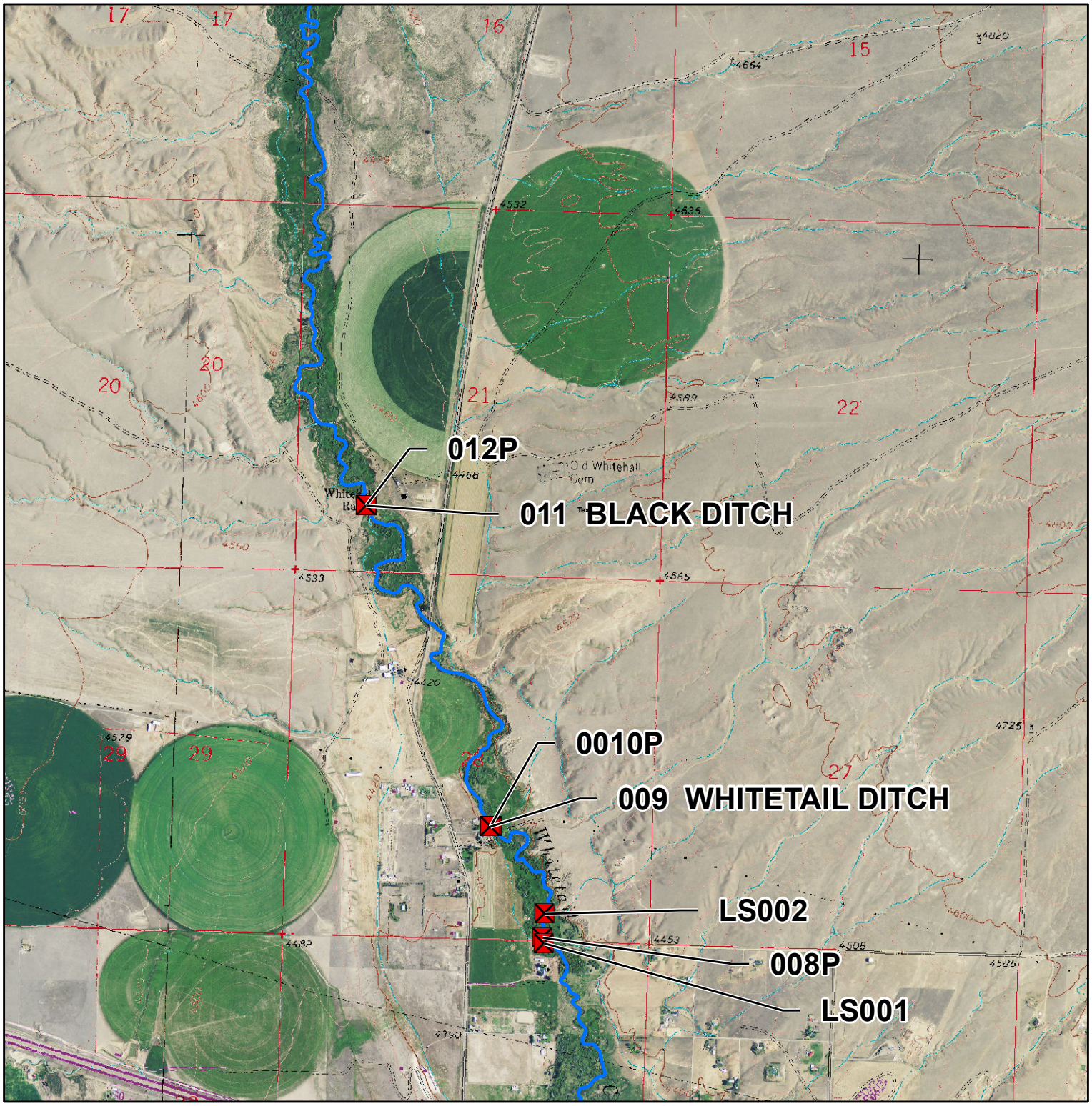

0 0.25 0.5 1 Miles

1:24,000

J. Clarke 12/30/2015

Whitetail Deer Creek / Little Whitetail Creek Diversion Sites

Post Decree Administration Area

Points of Diversion

Project Streams

N

Aerial Photos: 2013 Color NAIP

Topographical Information: USGS 24K

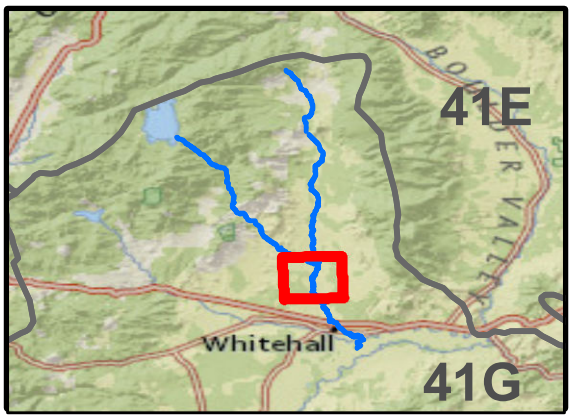

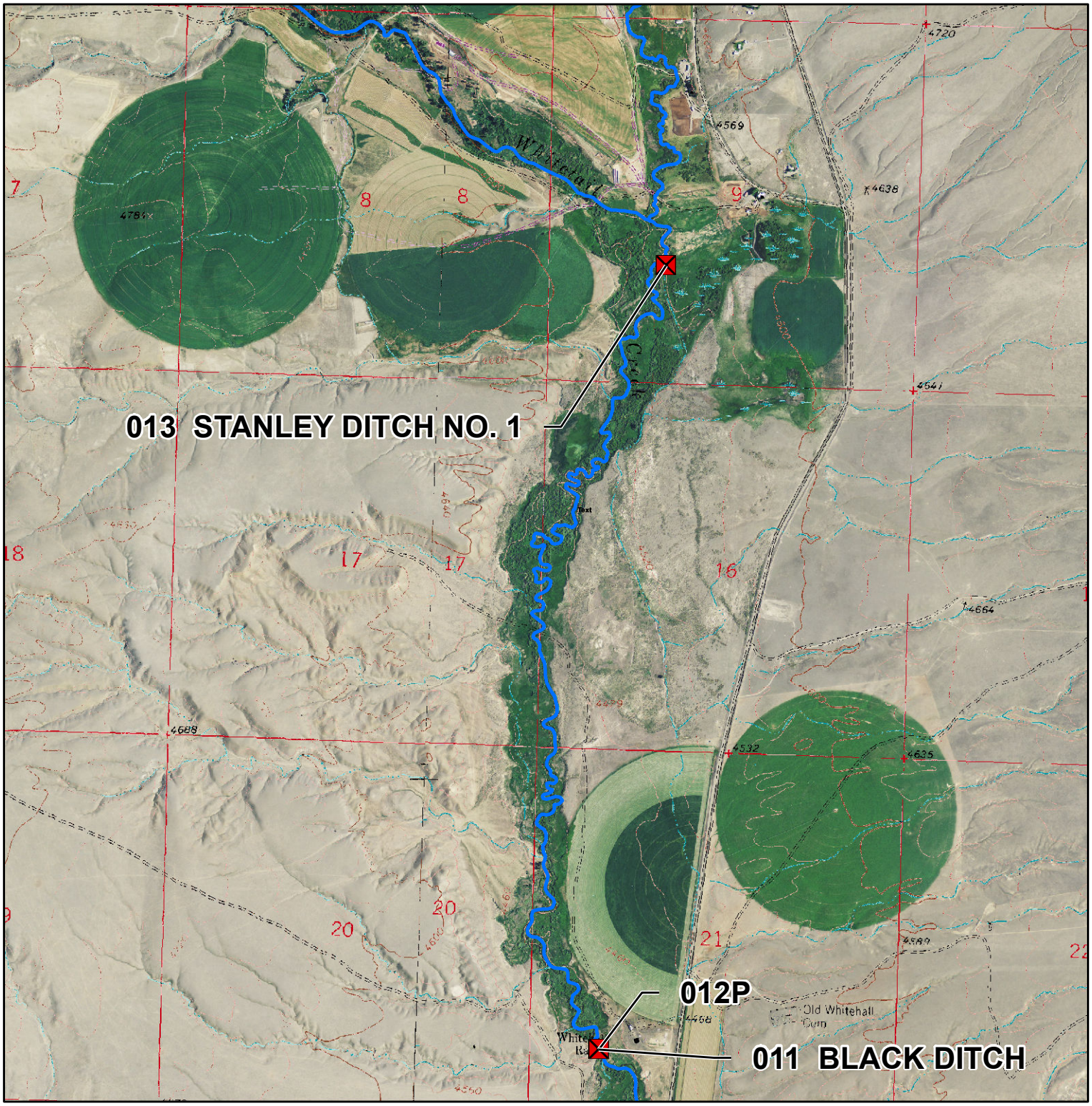

0 0.25 0.5 1 Miles

1:24,000

J. Clarke 12/30/2015

Whitetail Deer Creek / Little Whitetail Creek Diversion Sites

Post Decree Administration Area

Points of Diversion

Project Streams

N

Aerial Photos: 2013 Color NAIP

Topographical Information: USGS 24K

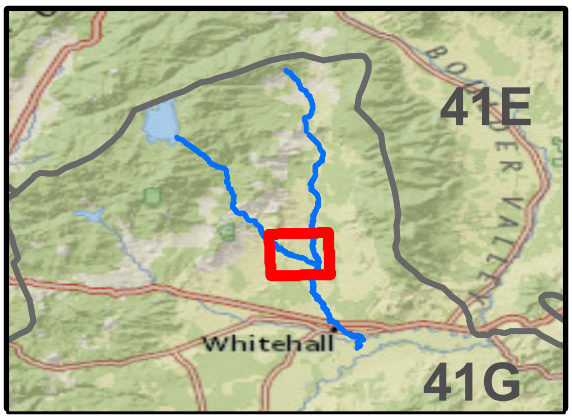

016 HOUGHTON-MCCALL DITCH NO. 2

015P

LW002 HOUGHTON-MCCALL DITCH NO. 4

014P

LW001 ROOT DITCH NO.1

013 STANLEY DITCH NO. 1

0 0.25 0.5 1 Miles

1:24,000

J. Clarke 12/30/2015

Whitetail Deer Creek / Little Whitetail Creek Diversion Sites

Post Decree Administration Area

Points of Diversion

Project Streams

N

Aerial Photos: 2013 Color NAIP

Topographical Information: USGS 24K

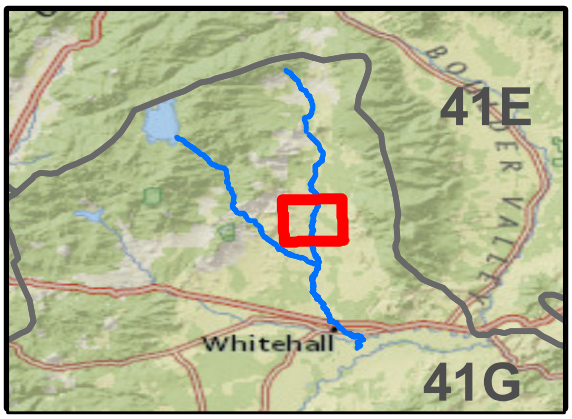

020P

LS003

019 COLLINS DITCH NO. 1

018 COLLINS DITCH NO. 2

017 COLLINS DITCH NO. 2

016 HOUGHTON-MCCALL DITCH NO. 2

015P

0 0.25 0.5 1 Miles

1:24,000

J. Clarke 12/30/2015

Whitetail Deer Creek / Little Whitetail Creek Diversion Sites

Post Decree Administration Area

Points of Diversion

Project Streams

N

Aerial Photos: 2013 Color NAIP

Topographical Information: USGS 24K

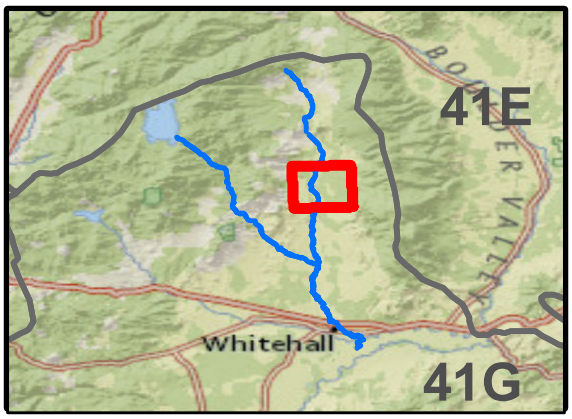

LS008

LS007

LS006

LS005

022 SLOAN DITCH

021 TUTTLE DITCH

LS004

020P

LS003

0 0.25 0.5 1 Miles

1:24,000

J. Clarke 12/30/2015

Whitetail Deer Creek / Little Whitetail Creek Diversion Sites

Post Decree Administration Area

Points of Diversion

Project Streams

N

Aerial Photos: 2013 Color NAIP

Topographical Information: USGS 24K

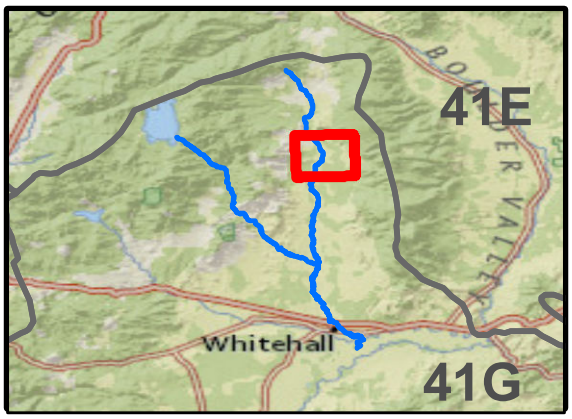

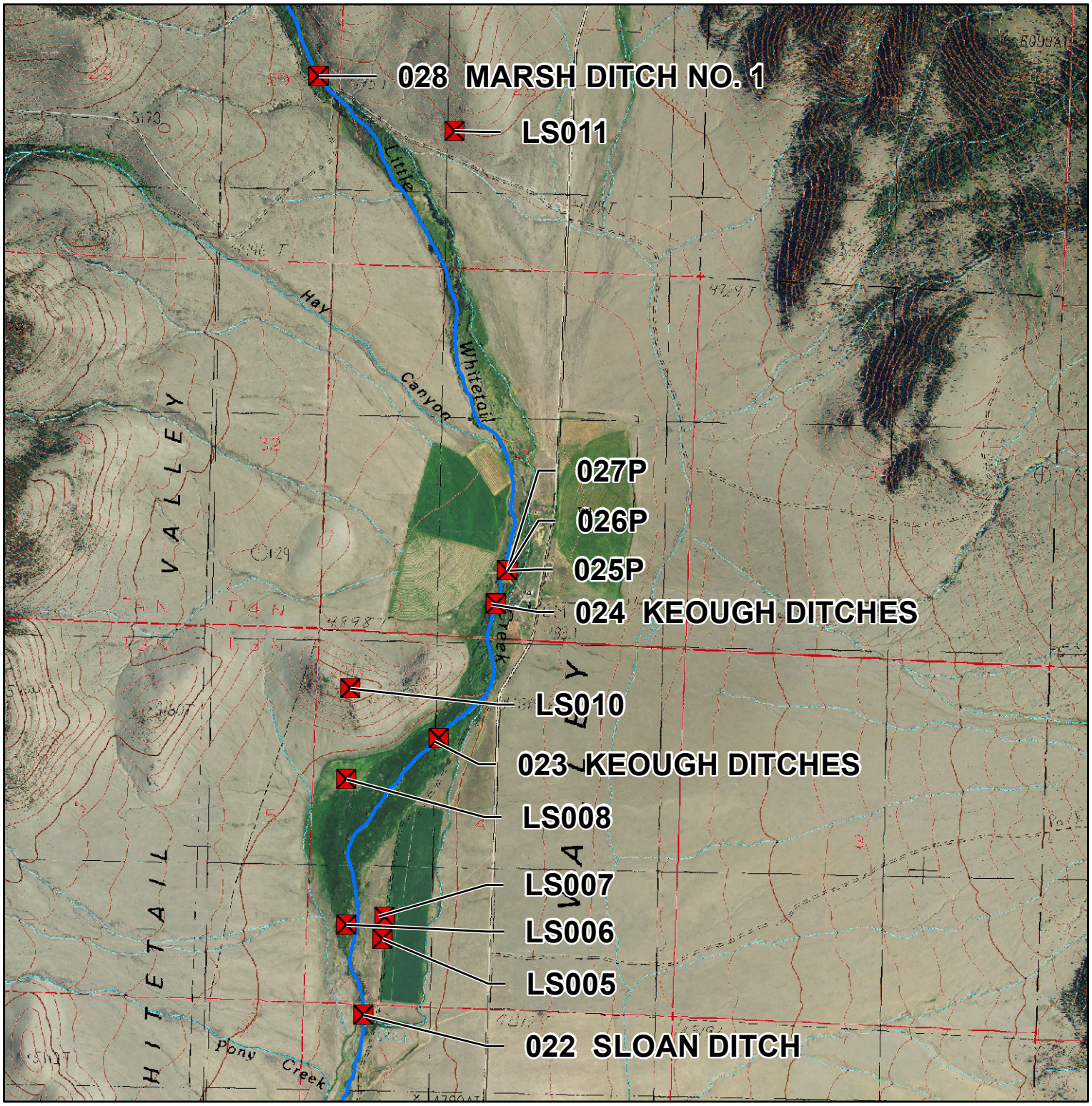

0 0.25 0.5 1 Miles

1:24,000

J. Clarke 12/30/2015

Whitetail Deer Creek / Little Whitetail Creek Diversion Sites

Post Decree Administration Area

Points of Diversion

Project Streams

N

Aerial Photos: 2013 Color NAIP

Topographical Information: USGS 24K

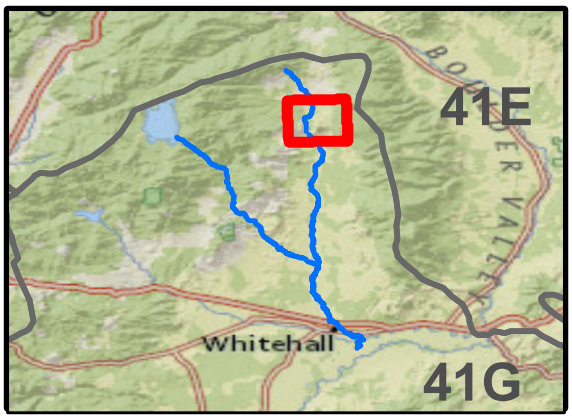

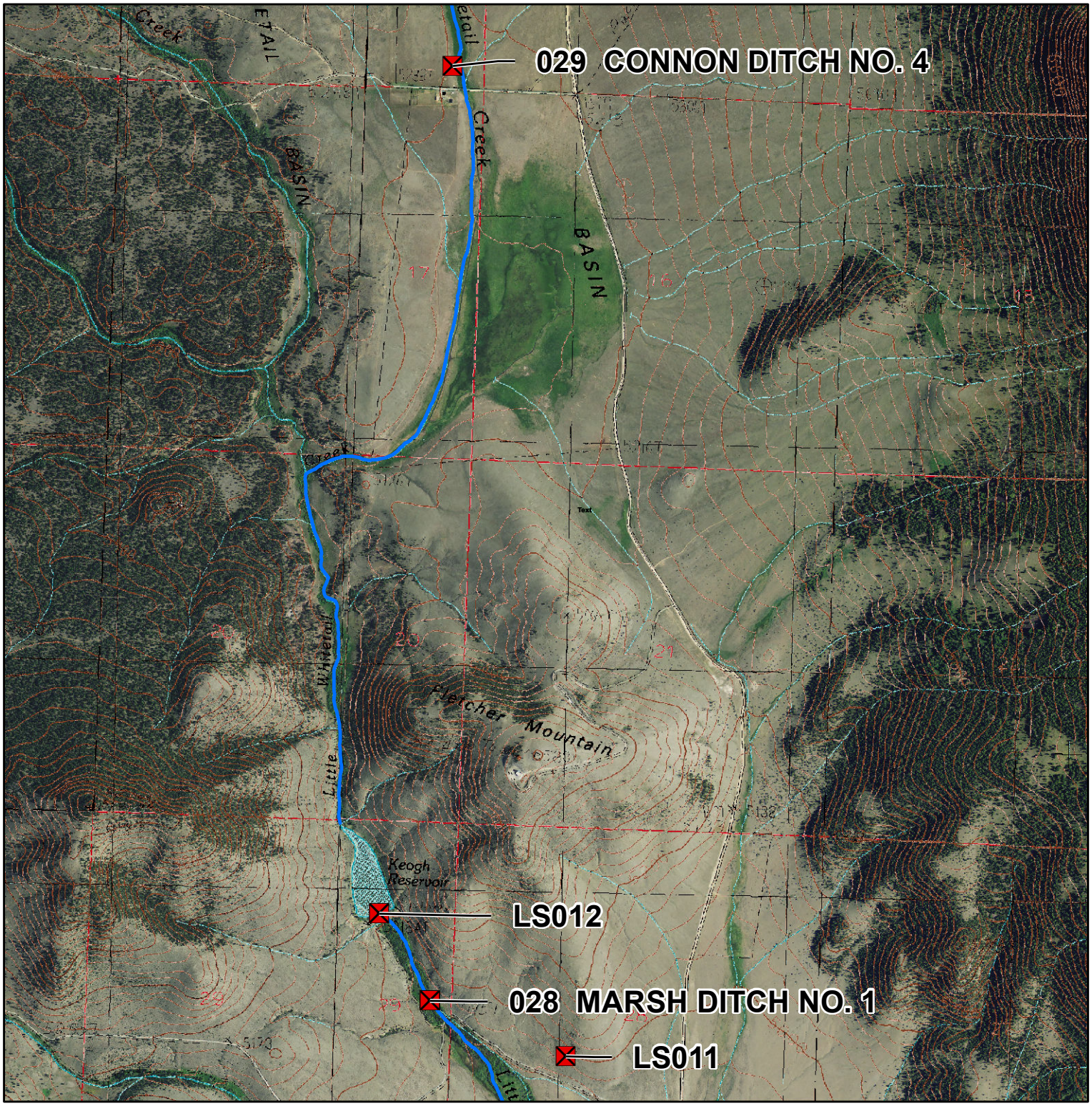

0 0.25 0.5 1 Miles

1:24,000

J. Clarke 12/30/2015

Whitetail Deer Creek / Little Whitetail Creek Diversion Sites

Post Decree Administration Area

Points of Diversion

Project Streams

N

Aerial Photos: 2013 Color NAIP

Topographical Information: USGS 24K

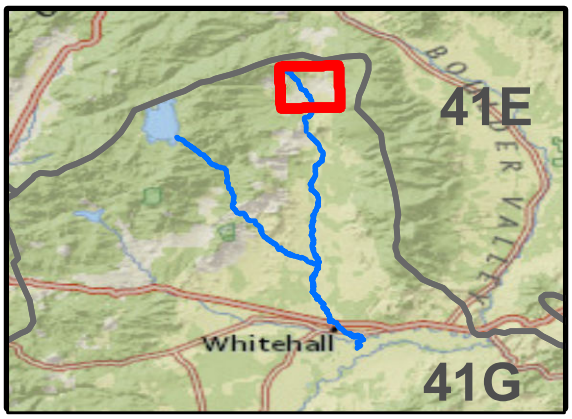

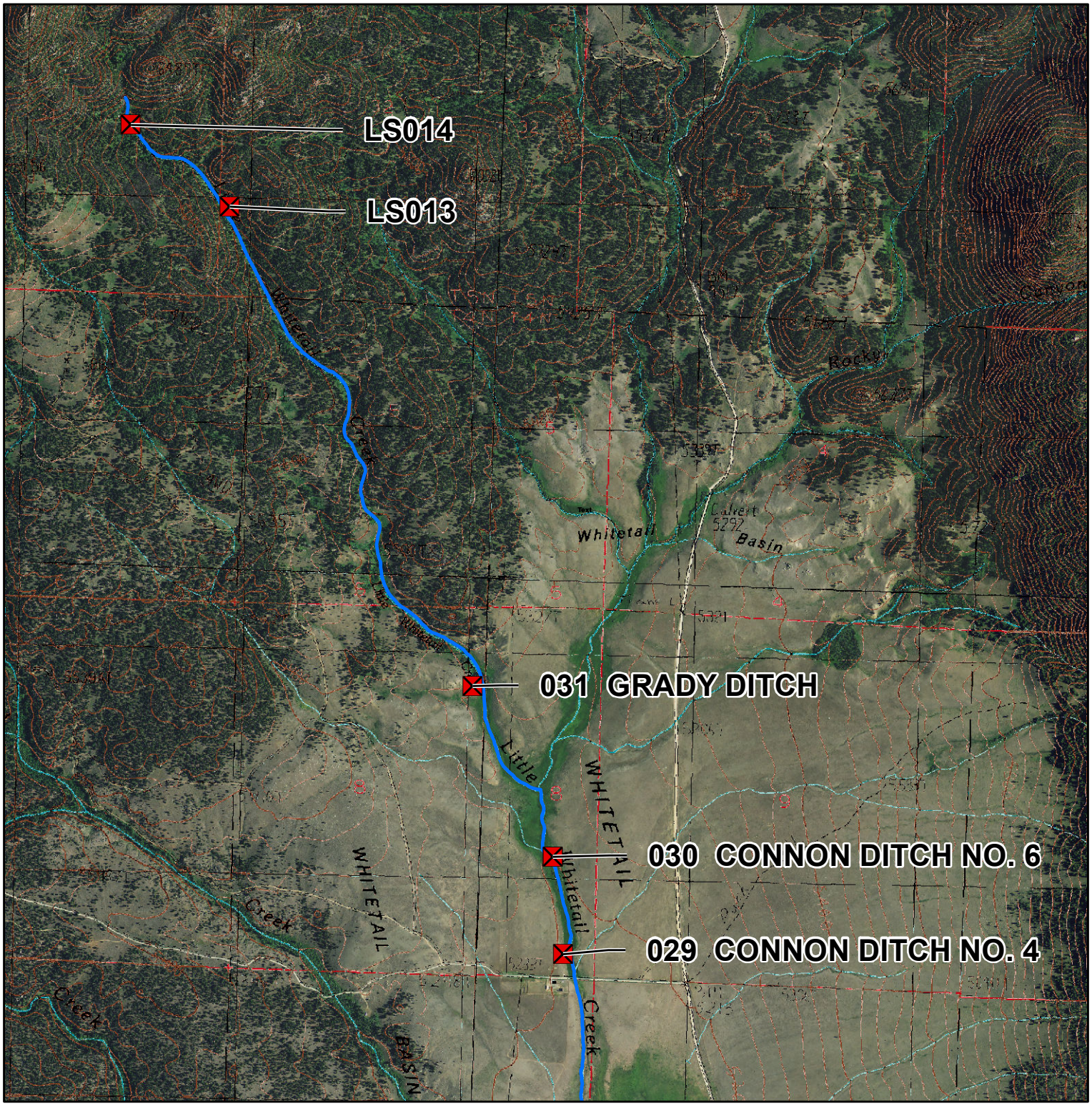

0 0.25 0.5 1 Miles

1:24,000

J. Clarke 12/30/2015