# Rock Creek Diversion Sites

## Basin 43D Post Decree Administration Area



Points of Diversion

Secondary Points of Diversion

Primary Roads

Secondary Roads

Project Streams

Aerial Photos: 2019 ESRI World Imagery
Topographic Information: ESRI USA Topo Maps

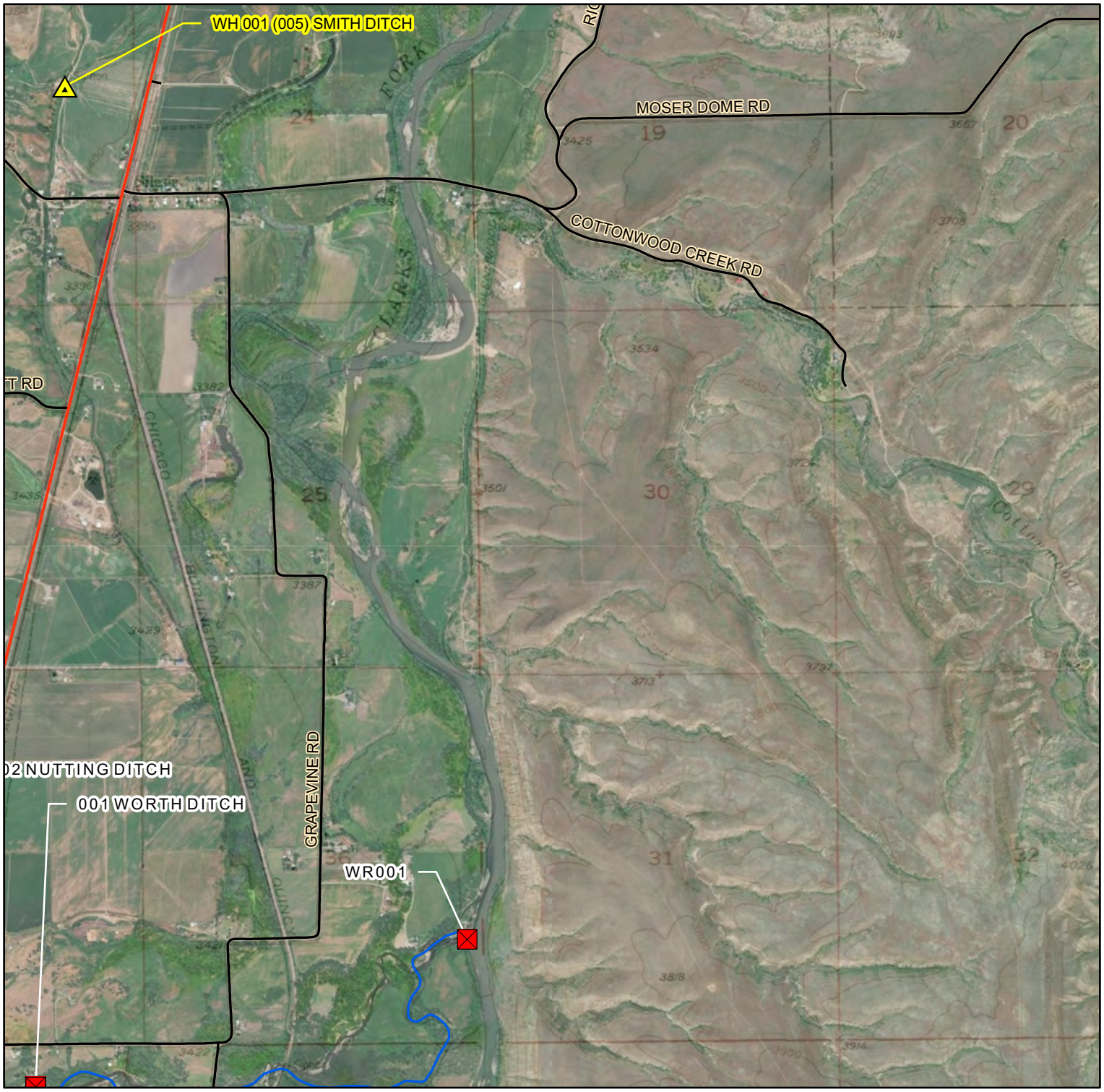


Miles
0 0.25 0.5 0.75 1

1:24,000

Copyright:© 2013 National Geographic Society, i-cubed, National Geographic, Esri, Garmin, HERE, UNEP-WCMC, USGS, NASA, ESA, METI, NRCAN, GEBCO, NOAA, increment P Corp., Maxar

M. Hauer - 06/14/2021

# Rock Creek Diversion Sites

## Basin 43D Post Decree Administration Area



Points of Diversion

Secondary Points of Diversion

Primary Roads

Secondary Roads

Project Streams

Aerial Photos: 2019 ESRI World Imagery
Topographic Information: ESRI USA Topo Maps

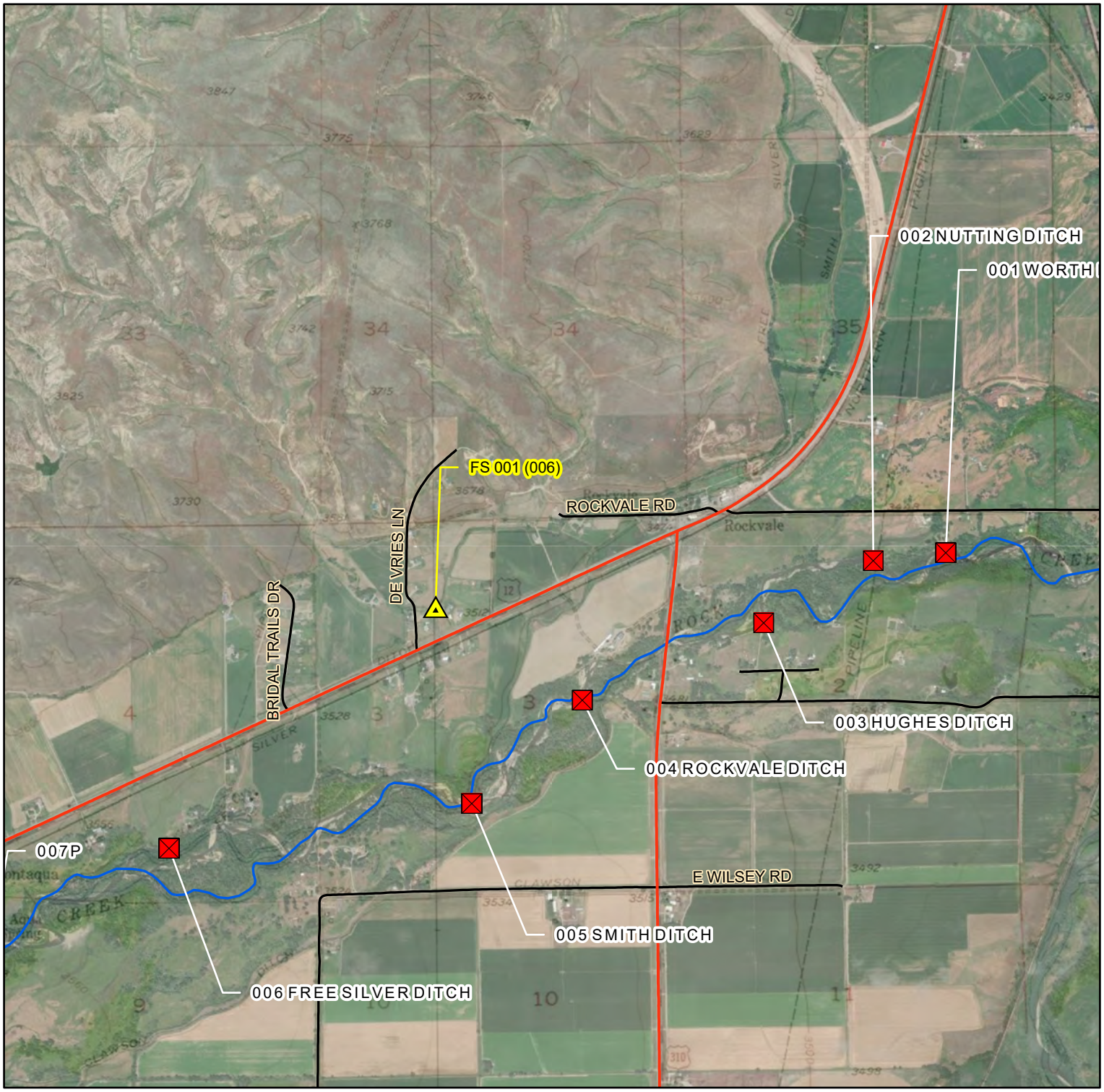


Miles
0 0.25 0.5 0.75 1

1:24,000

Earthstar Geographics, Copyright:© 2013 National Geographic Society, i-cubed, National Geographic, Esri, Garmin, HERE, UNEP-WCMC, USGS, NASA, ESA, METI, NRCAN, GEBCO, NOAA, increment P Corp.

M. Hauer - 06/14/2021

# Rock Creek Diversion Sites

## Basin 43D Post Decree Administration Area



- Points of Diversion
- Secondary Points of Diversion
- Primary Roads
- Secondary Roads
- Project Streams

Aerial Photos: 2019 ESRI World Imagery
Topographic Information: ESRI USA Topo Maps

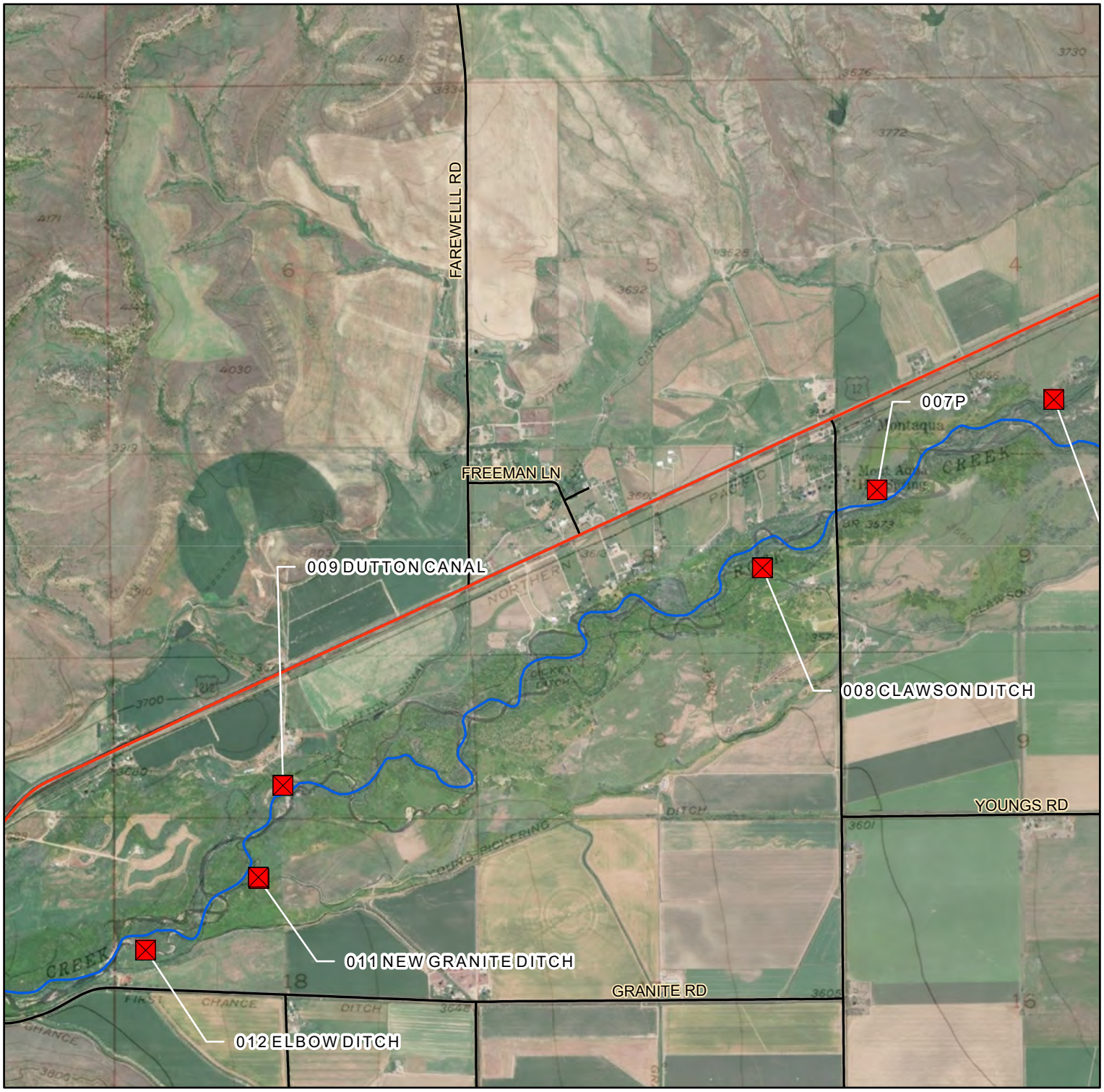


Miles
0 0.25 0.5 0.75 1

1:24,000

Copyright:© 2013 National Geographic Society, i-cubed, National Geographic, Esri, Garmin, HERE, UNEP-WCMC, USGS, NASA, ESA, METI, NRCAN, GEBCO, NOAA, increment P Corp., Maxar

M. Hauer - 06/14/2021

# Rock Creek Diversion Sites

## Basin 43D Post Decree Administration Area



- Points of Diversion
- Secondary Points of Diversion
- Primary Roads
- Secondary Roads
- Project Streams

Aerial Photos: 2019 ESRI World Imagery
Topographic Information: ESRI USA Topo Maps

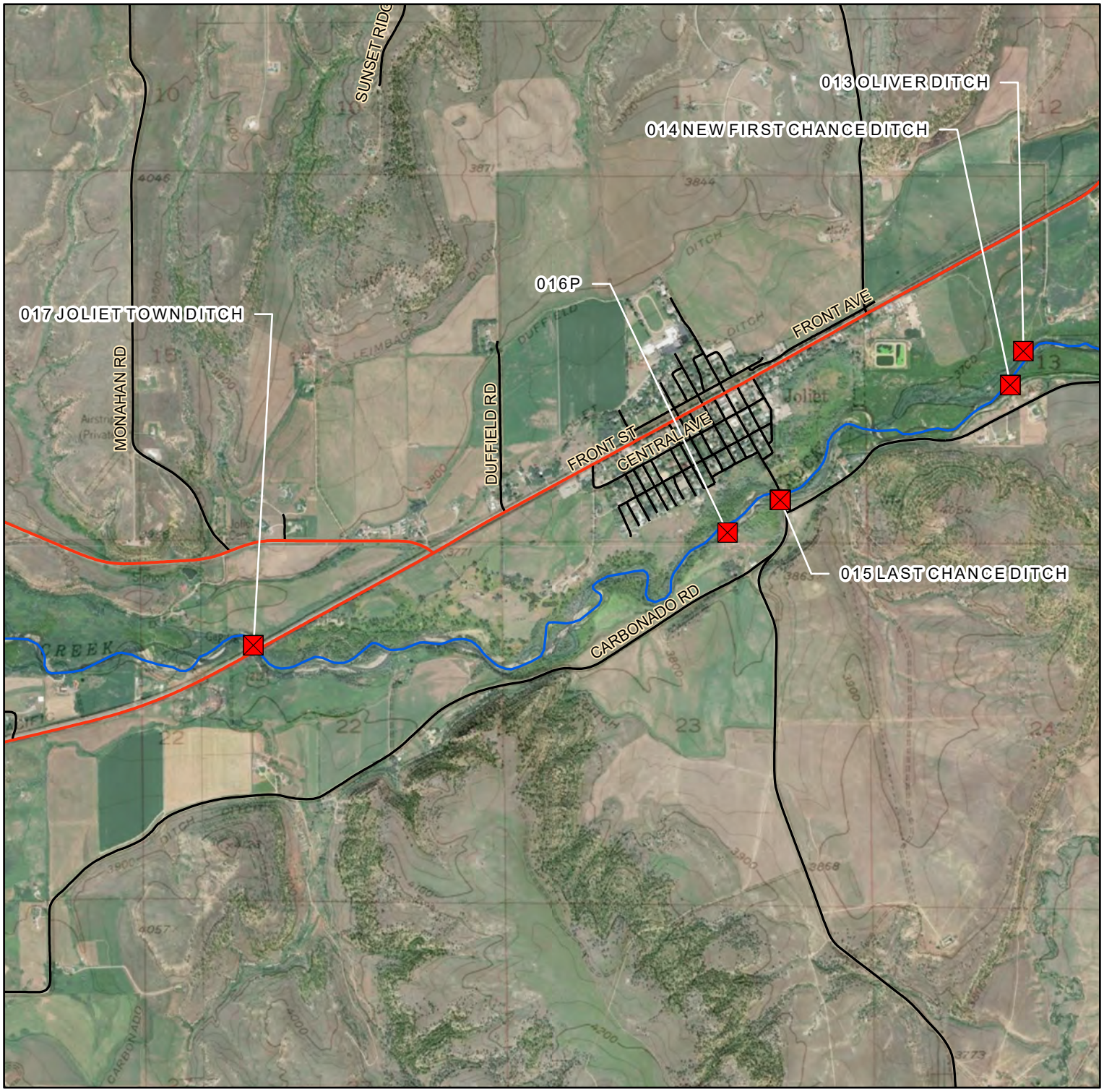


Miles
0 0.25 0.5 0.75 1

1:24,000

Earthstar Geographics, Copyright:© 2013 National Geographic Society, i-cubed, National Geographic, Esri, Garmin, HERE, UNEP-WCMC, USGS, NASA, ESA, METI, NRCAN, GEBCO, NOAA, increment P Corp.

M. Hauer - 06/14/2021

# Rock Creek Diversion Sites

## Basin 43D Post Decree Administration Area



Points of Diversion

Secondary Points of Diversion

Primary Roads

Secondary Roads

Project Streams

Aerial Photos: 2019 ESRI World Imagery
Topographic Information: ESRI USA Topo Maps

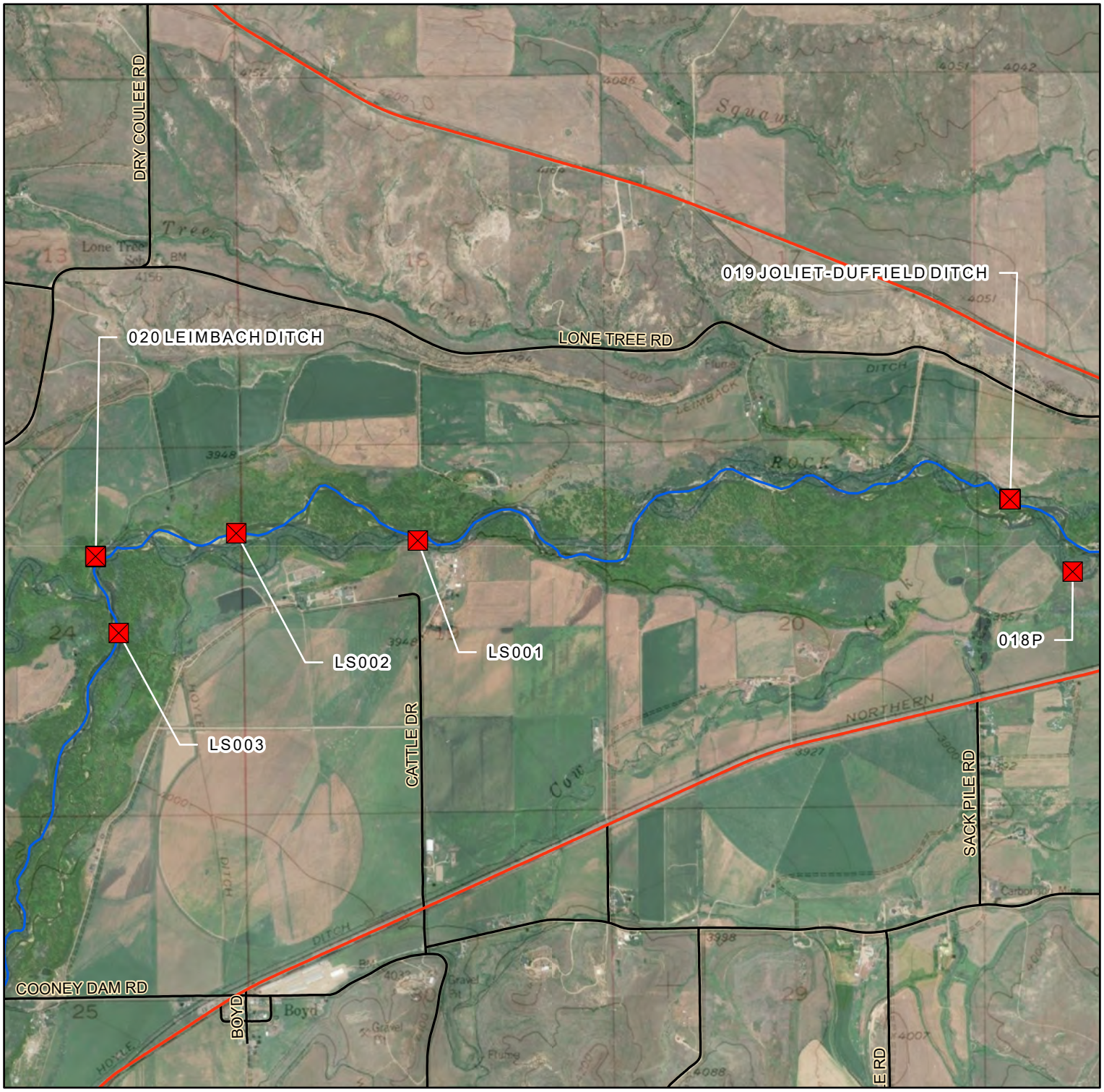


0 0.25 0.5 0.75 1 Miles

1:24,000

Copyright:© 2013 National Geographic Society, i-cubed, National Geographic, Esri, Garmin, HERE, UNEP-WCMC, USGS, NASA, ESA, METI, NRCAN, GEBCO, NOAA, increment P Corp., Maxar

M. Hauer - 06/14/2021

# Rock Creek Diversion Sites

## Basin 43D Post Decree Administration Area



Points of Diversion

Secondary Points of Diversion

Primary Roads

Secondary Roads

Project Streams

Aerial Photos: 2019 ESRI World Imagery
Topographic Information: ESRI USA Topo Maps

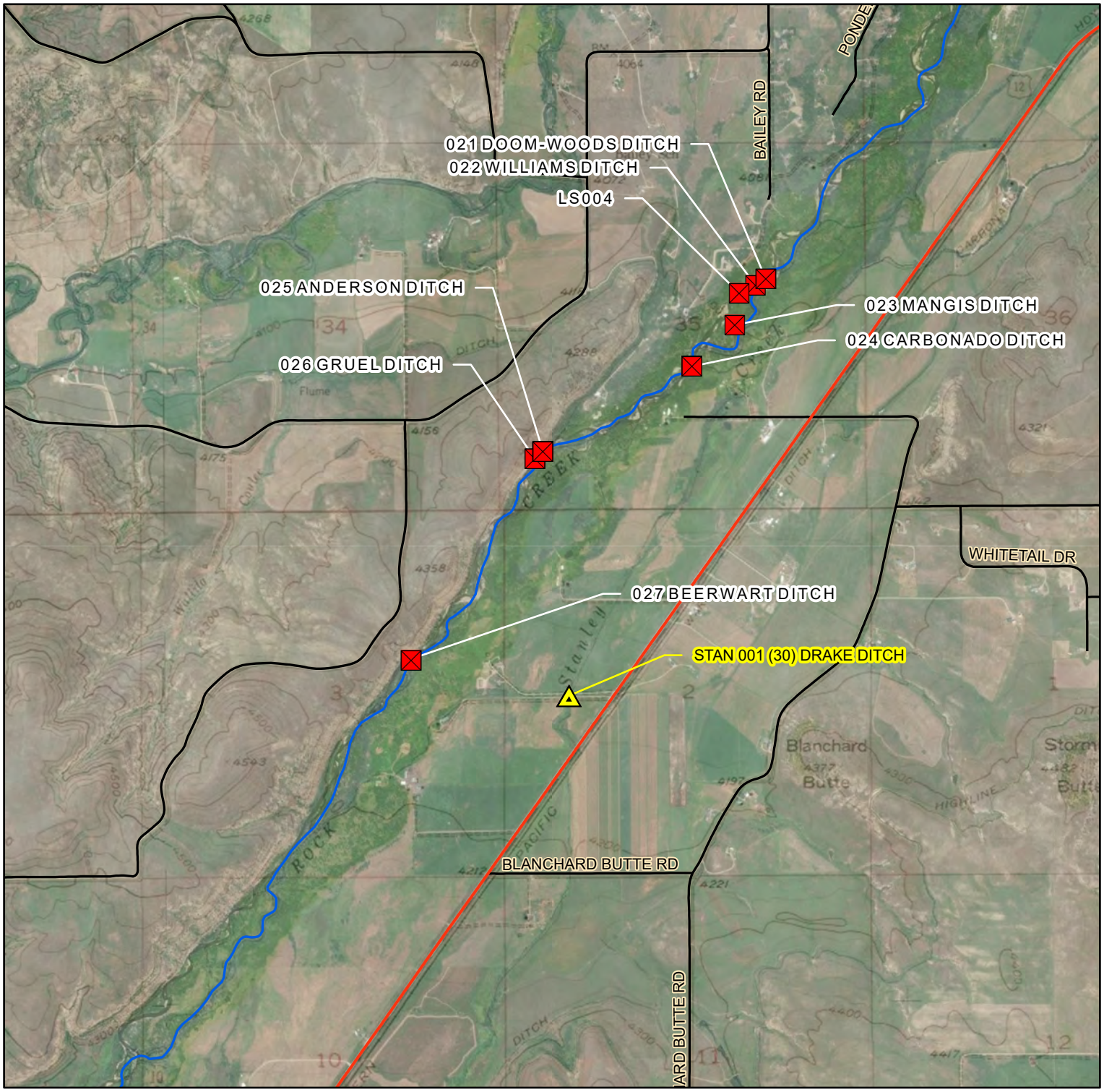


Miles
0 0.25 0.5 0.75 1

1:24,000

Earthstar Geographics, Copyright:© 2013 National Geographic Society, i-cubed, National Geographic, Esri, Garmin, HERE, UNEP-WCMC, USGS, NASA, ESA, METI, NRCAN, GEBCO, NOAA, increment P Corp.

M. Hauer - 06/14/2021

# Rock Creek Diversion Sites

## Basin 43D Post Decree Administration Area



- Points of Diversion
- Secondary Points of Diversion
- Primary Roads
- Secondary Roads
- Project Streams

Aerial Photos: 2019 ESRI World Imagery
Topographic Information: ESRI USA Topo Maps

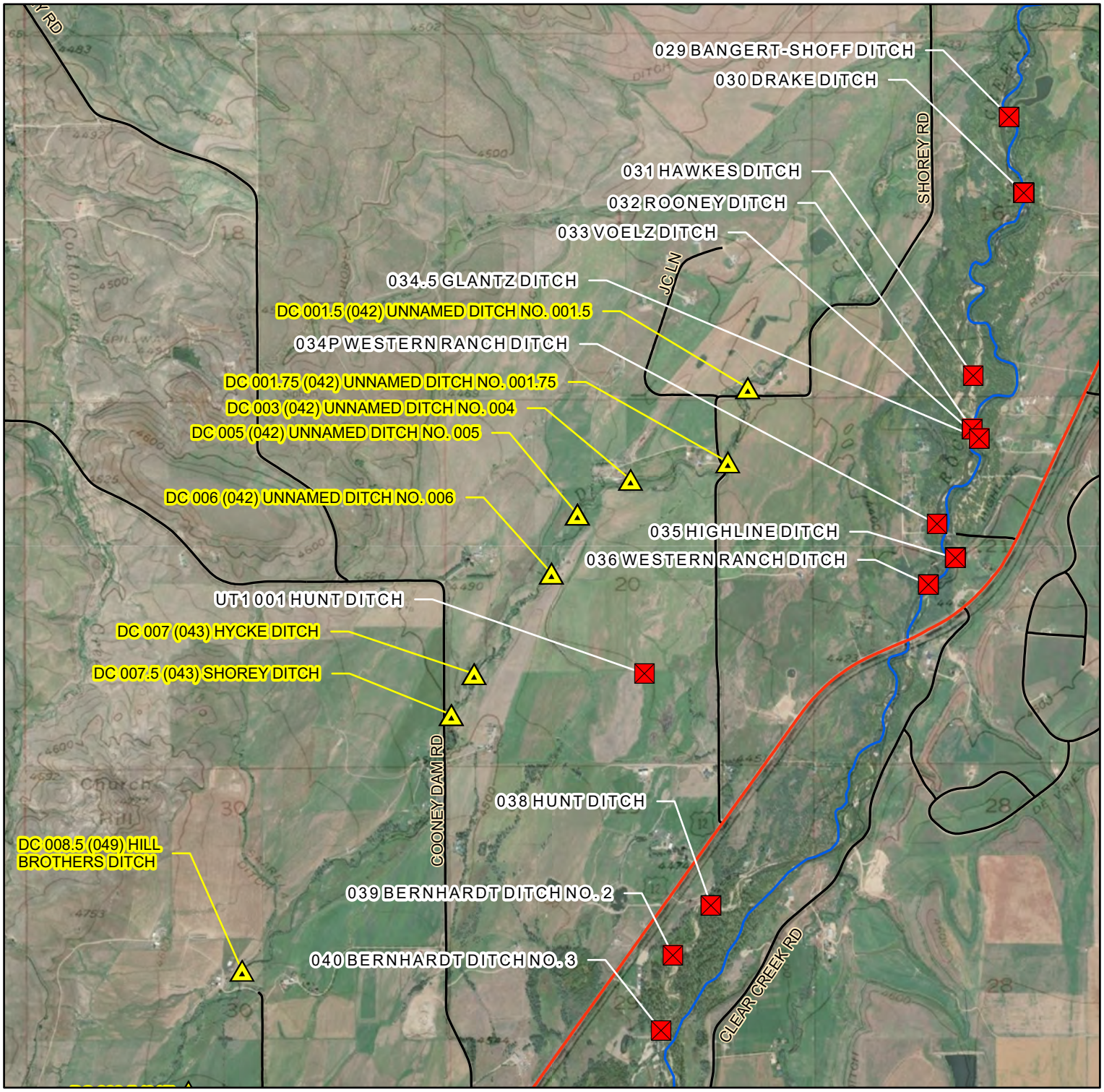


0 0.25 0.5 0.75 1 Miles

1:24,000

Earthstar Geographics, Copyright:© 2013 National Geographic Society, i-cubed, National Geographic, Esri, Garmin, HERE, UNEP-WCMC, USGS, NASA, ESA, METI, NRCAN, GEBCO, NOAA, increment P Corp.

M. Hauer - 06/14/2021

# Rock Creek Diversion Sites

## Basin 43D Post Decree Administration Area



Points of Diversion

Secondary Points of Diversion

Primary Roads

Secondary Roads

Project Streams

Aerial Photos: 2019 ESRI World Imagery
Topographic Information: ESRI USA Topo Maps

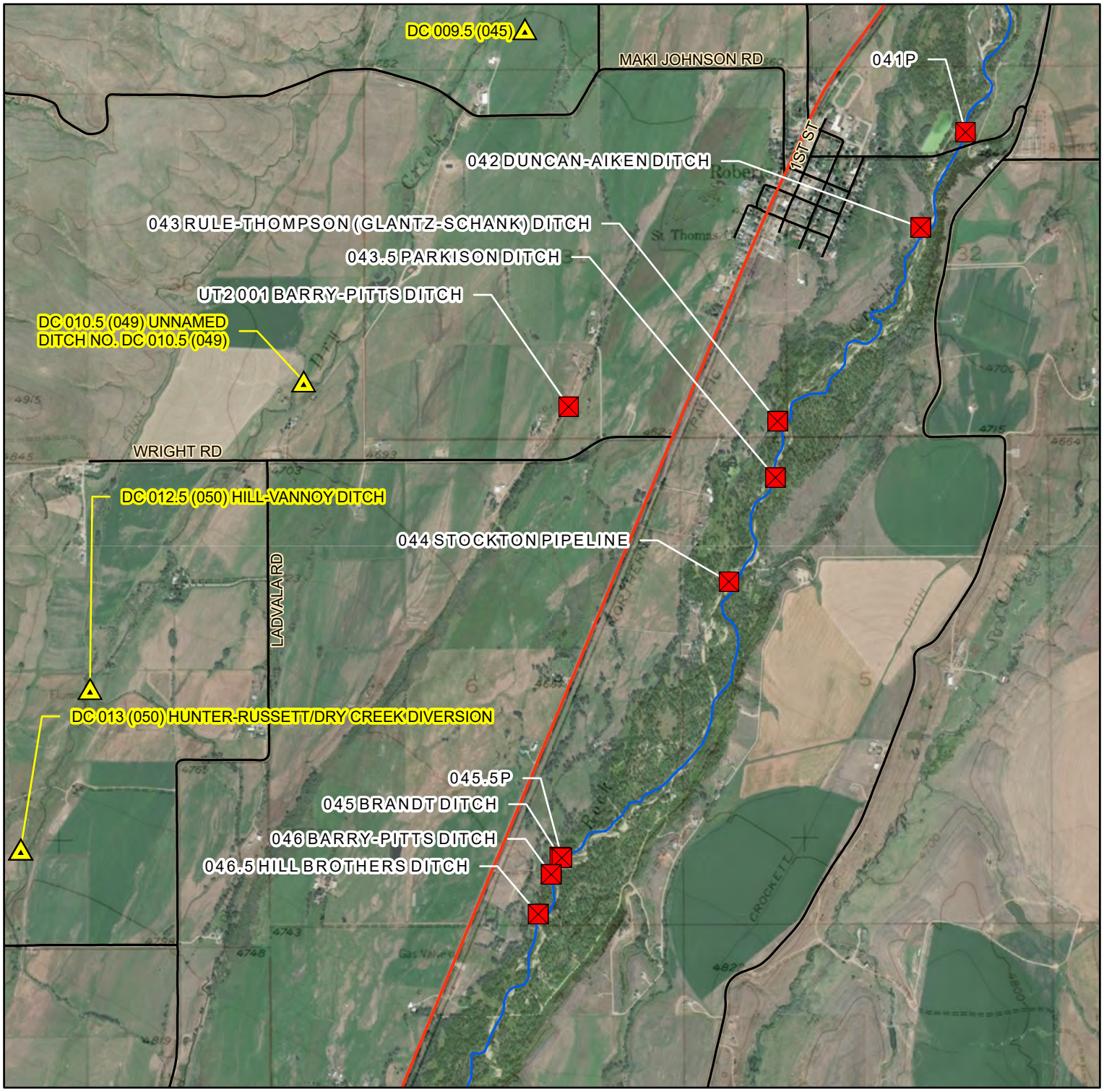


Miles
0 0.25 0.5 0.75 1

1:24,000

Earthstar Geographics, Copyright:© 2013 National Geographic Society, i-cubed, National Geographic, Esri, Garmin, HERE, UNEP-WCMC, USGS, NASA, ESA, METI, NRCAN, GEBCO, NOAA, increment P Corp.

M. Hauer - 06/14/2021

# Rock Creek Diversion Sites

## Basin 43D Post Decree Administration Area



Points of Diversion

Secondary Points of Diversion

Primary Roads

Secondary Roads

Project Streams

Aerial Photos: 2019 ESRI World Imagery
Topographic Information: ESRI USA Topo Maps

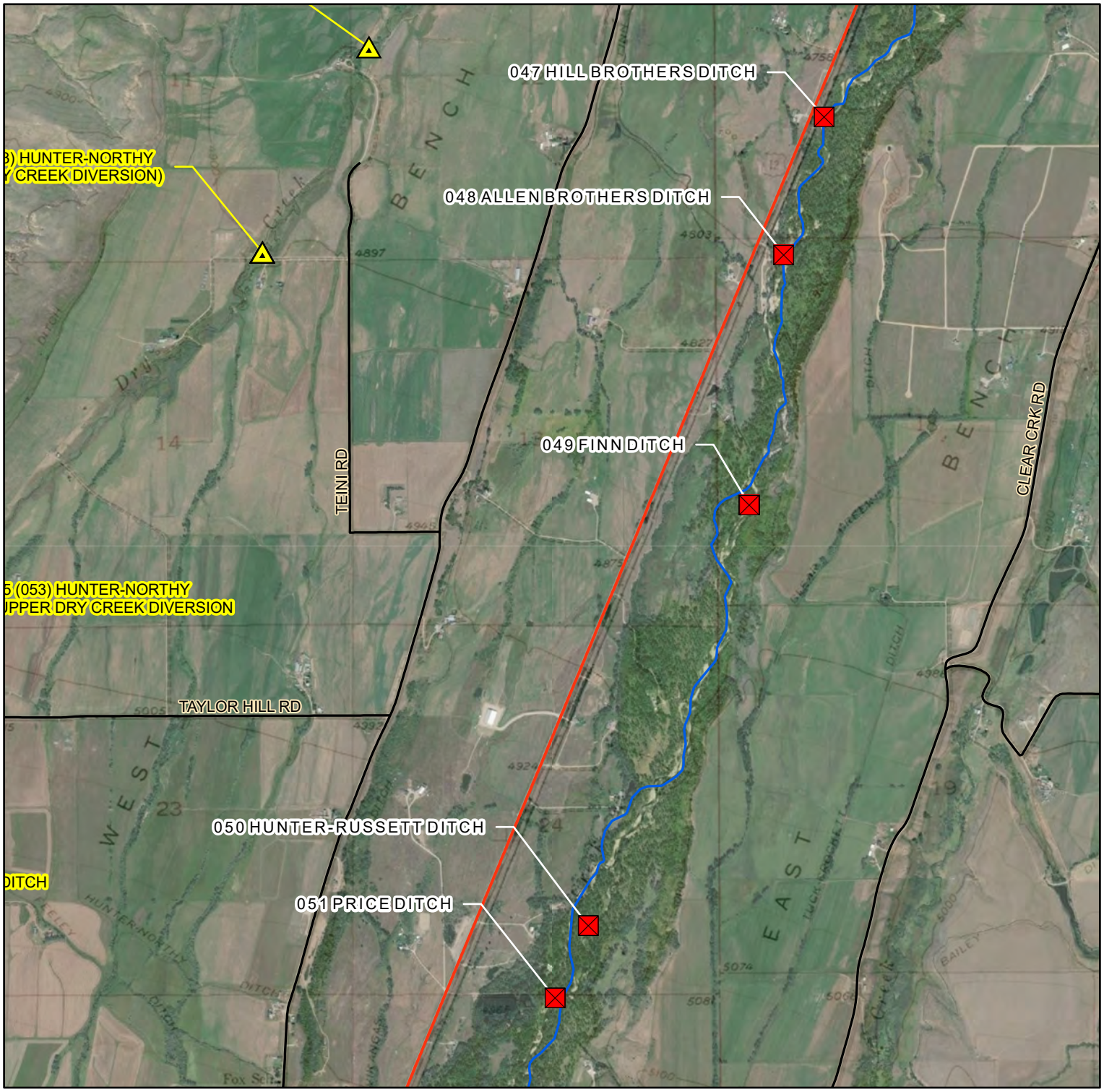


Miles
0 0.25 0.5 0.75 1

1:24,000

Earthstar Geographics, Copyright:© 2013 National Geographic Society, i-cubed, National Geographic, Esri, Garmin, HERE, UNEP-WCMC, USGS, NASA, ESA, METI, NRCAN, GEBCO, NOAA, increment P Corp.

M. Hauer - 06/14/2021

# Rock Creek Diversion Sites

## Basin 43D Post Decree Administration Area



Points of Diversion

Secondary Points of Diversion

Primary Roads

Secondary Roads

Project Streams

Aerial Photos: 2019 ESRI World Imagery
Topographic Information: ESRI USA Topo Maps

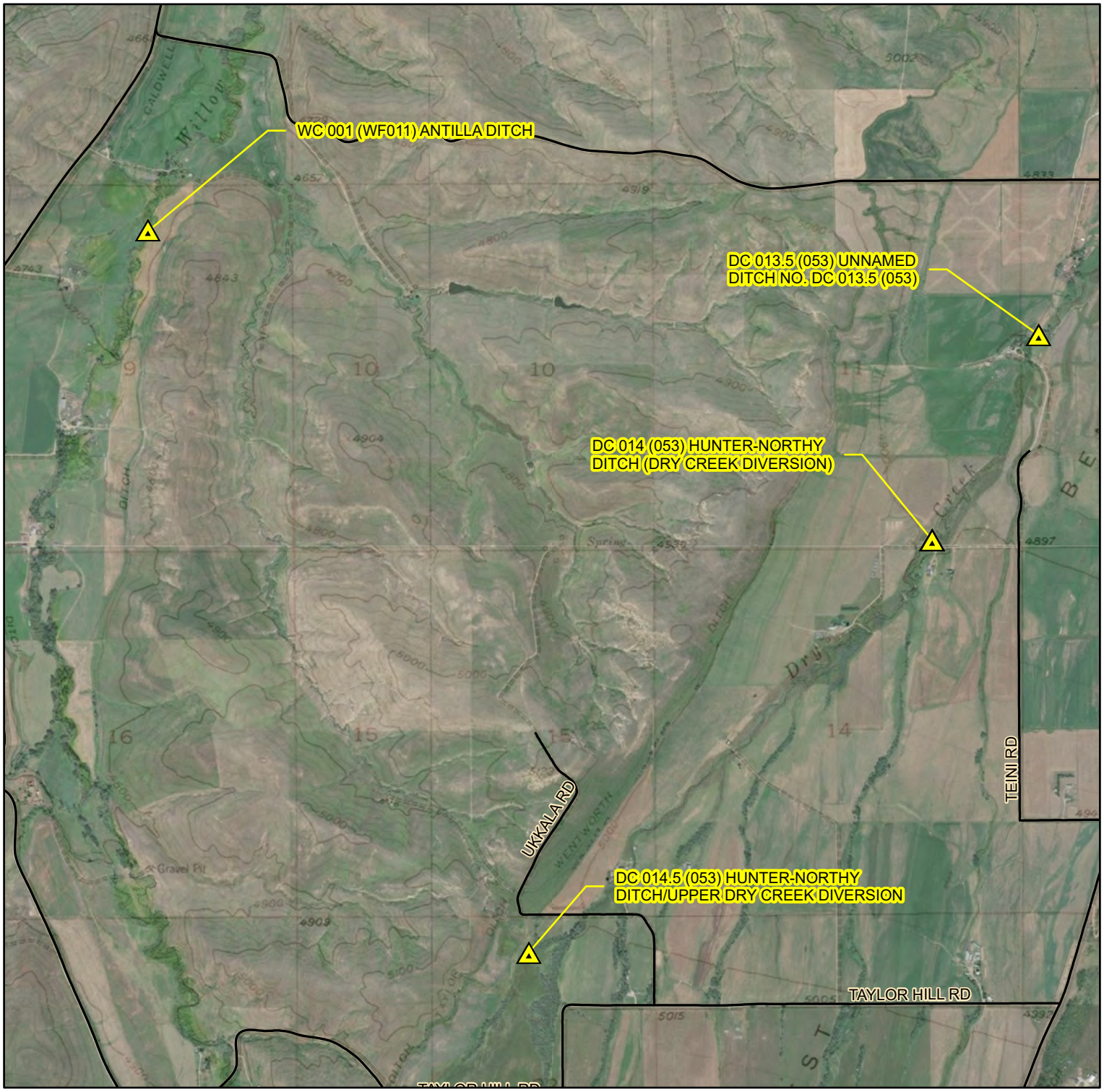


Miles
0 0.25 0.5 0.75 1

1:24,000

Earthstar Geographics, Copyright:© 2013 National Geographic Society, i-cubed, National Geographic, Esri, Garmin, HERE, UNEP-WCMC, USGS, NASA, ESA, METI, NRCAN, GEBCO, NOAA, increment P Corp.

M. Hauer - 06/14/2021

# Rock Creek Diversion Sites

## Basin 43D Post Decree Administration Area



Points of Diversion

Secondary Points of Diversion

Primary Roads

Secondary Roads

Project Streams

Aerial Photos: 2019 ESRI World Imagery
Topographic Information: ESRI USA Topo Maps

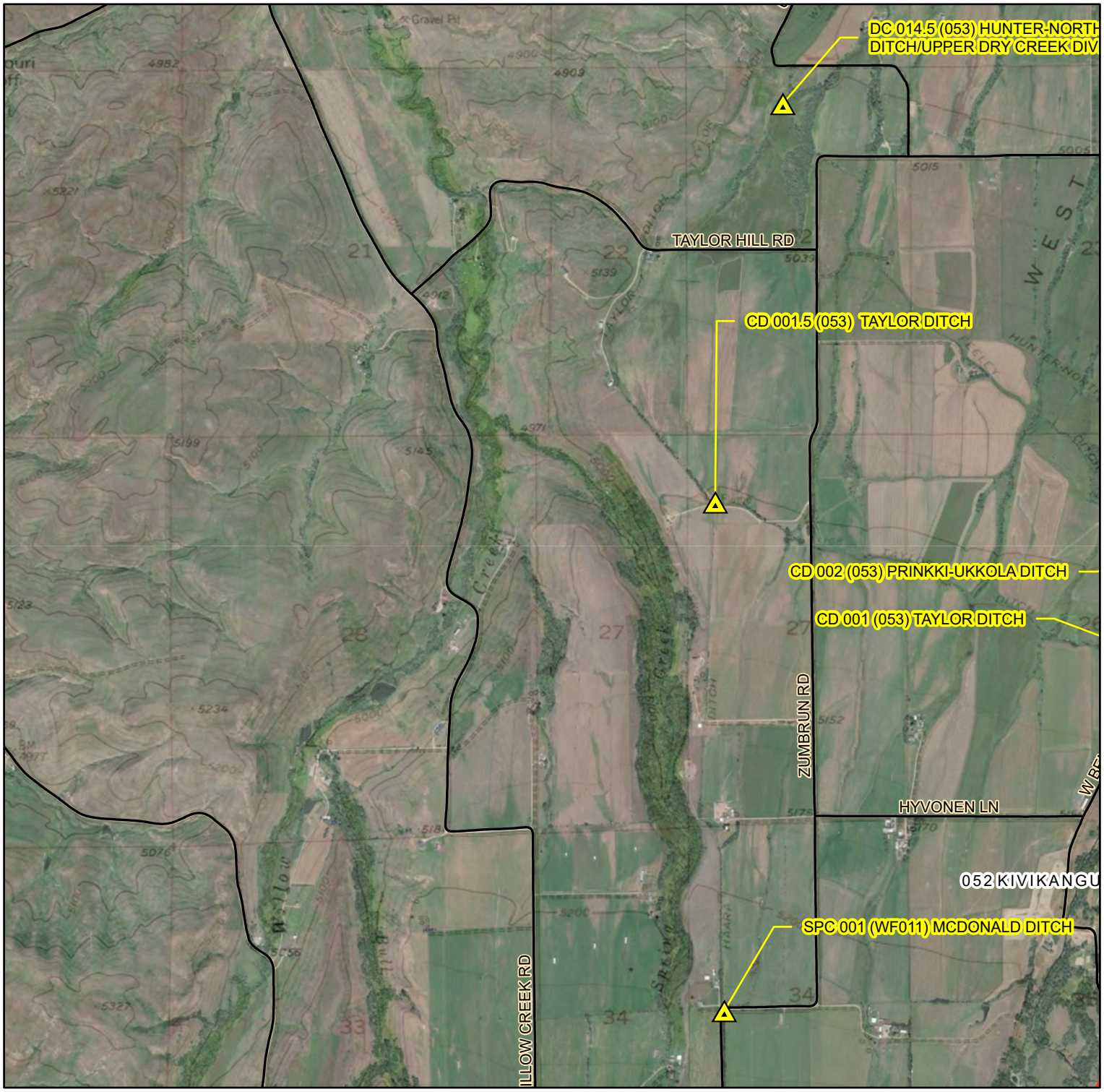


Miles
0 0.25 0.5 0.75 1

1:24,000

Earthstar Geographics, Copyright:© 2013 National Geographic Society, i-cubed, National Geographic, Esri, Garmin, HERE, UNEP-WCMC, USGS, NASA, ESA, METI, NRCAN, GEBCO, NOAA, increment P Corp.

M. Hauer - 06/14/2021

# Rock Creek Diversion Sites

## Basin 43D Post Decree Administration Area



Points of Diversion

Secondary Points of Diversion

Primary Roads

Secondary Roads

Project Streams

Aerial Photos: 2019 ESRI World Imagery
Topographic Information: ESRI USA Topo Maps

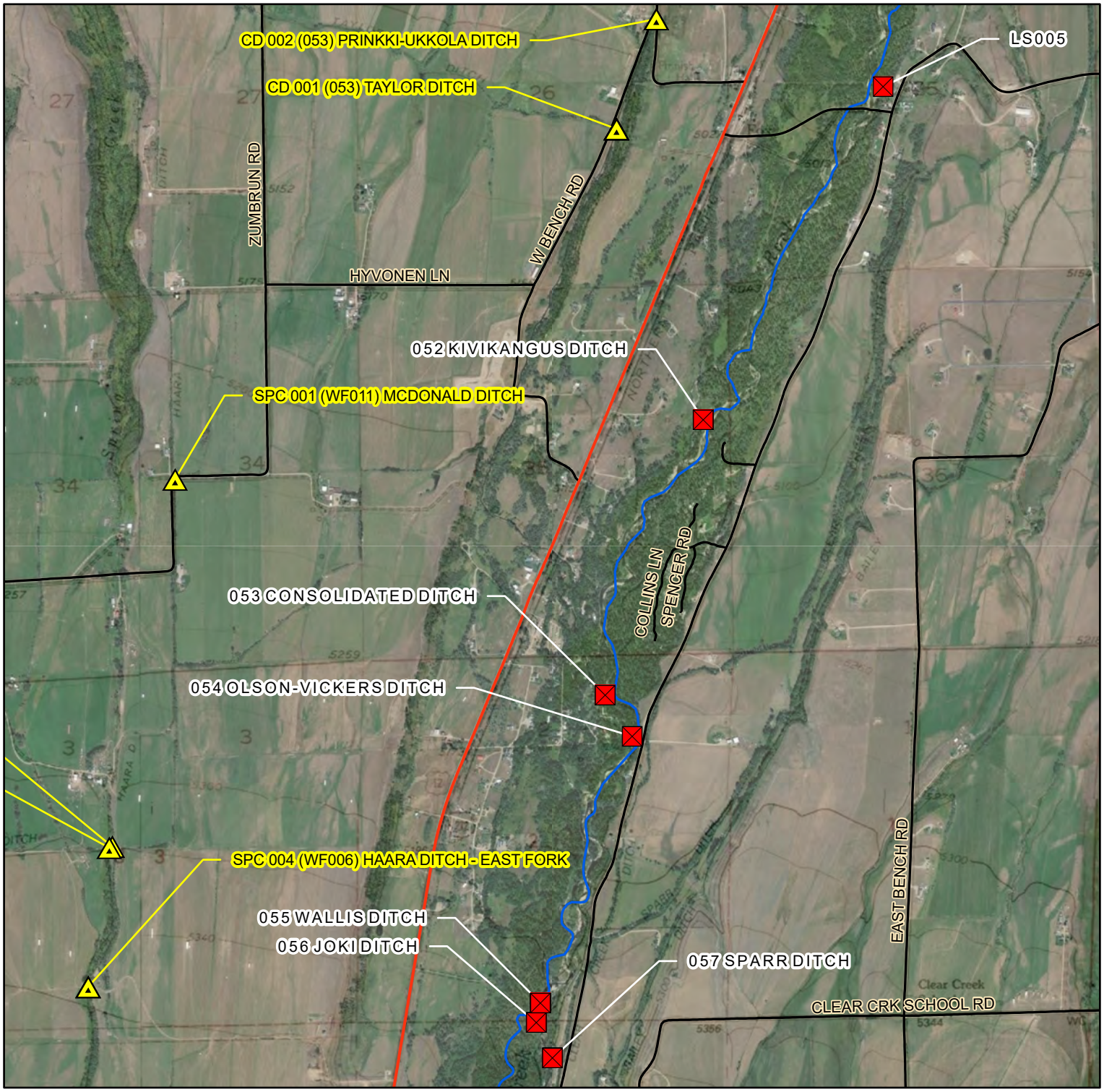


Miles
0 0.25 0.5 0.75 1

1:24,000

Earthstar Geographics, Copyright:© 2013 National Geographic Society, i-cubed, National Geographic, Esri, Garmin, HERE, UNEP-WCMC, USGS, NASA, ESA, METI, NRCAN, GEBCO, NOAA, increment P Corp.

M. Hauer - 06/14/2021

# Rock Creek Diversion Sites

## Basin 43D Post Decree Administration Area



Points of Diversion

Secondary Points of Diversion

Primary Roads

Secondary Roads

Project Streams

Aerial Photos: 2019 ESRI World Imagery
Topographic Information: ESRI USA Topo Maps

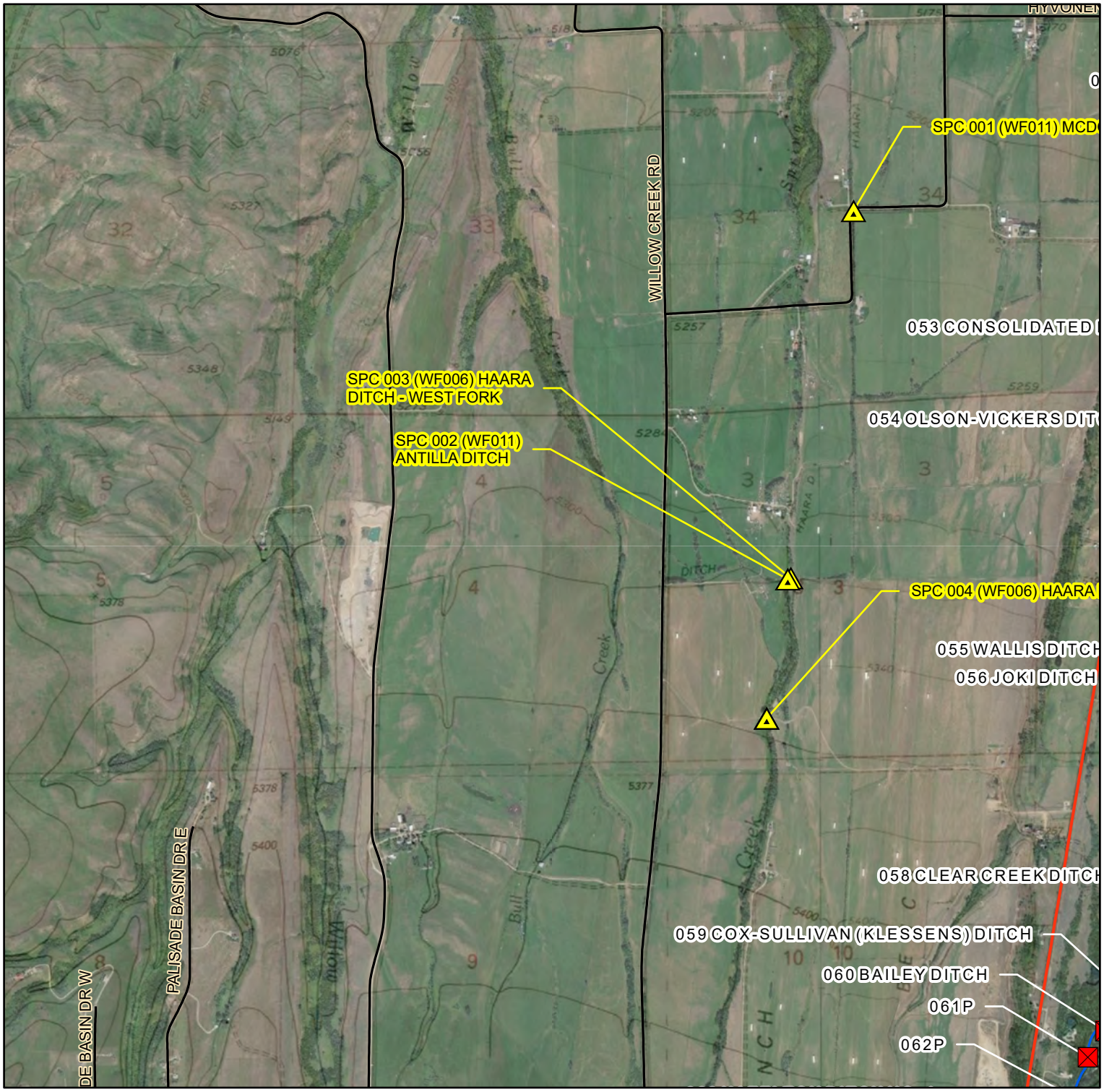


0 0.25 0.5 0.75 1 Miles

1:24,000

Earthstar Geographics, Copyright:© 2013 National Geographic Society, i-cubed, National Geographic, Esri, Garmin, HERE, UNEP-WCMC, USGS, NASA, ESA, METI, NRCAN, GEBCO, NOAA, increment P Corp.

M. Hauer - 06/14/2021

# Rock Creek Diversion Sites

## Basin 43D Post Decree Administration Area



Points of Diversion

Secondary Points of Diversion

Primary Roads

Secondary Roads

Project Streams

Aerial Photos: 2019 ESRI World Imagery
Topographic Information: ESRI USA Topo Maps

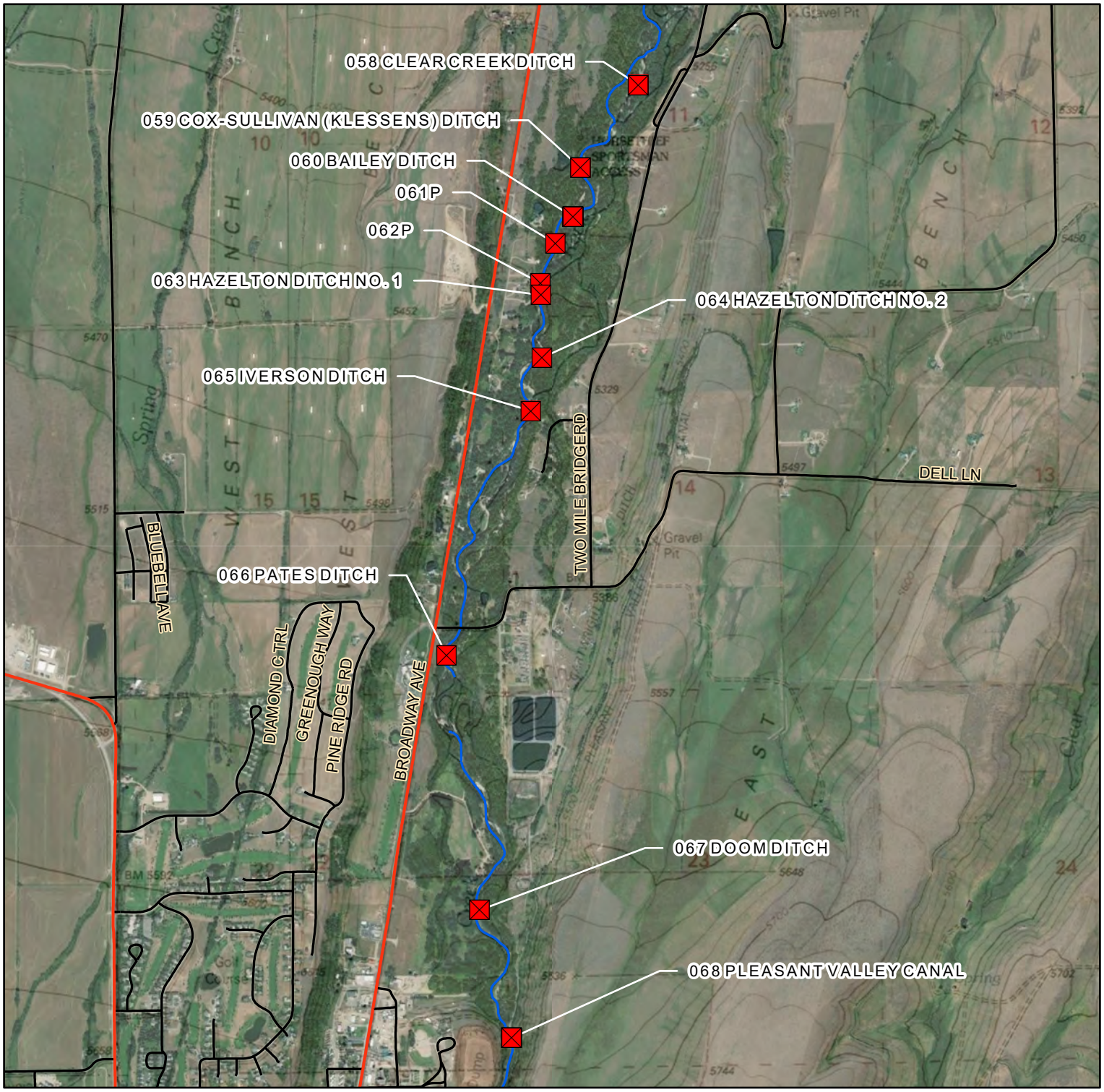


Miles
0 0.25 0.5 0.75 1

1:24,000

Earthstar Geographics, Copyright:© 2013 National Geographic Society, i-cubed, National Geographic, Esri, Garmin, HERE, UNEP-WCMC, USGS, NASA, ESA, METI, NRCAN, GEBCO, NOAA, increment P Corp.

M. Hauer - 06/14/2021

# Rock Creek Diversion Sites

## Basin 43D Post Decree Administration Area



Points of Diversion

Secondary Points of Diversion

Primary Roads

Secondary Roads

Project Streams

Aerial Photos: 2019 ESRI World Imagery
Topographic Information: ESRI USA Topo Maps

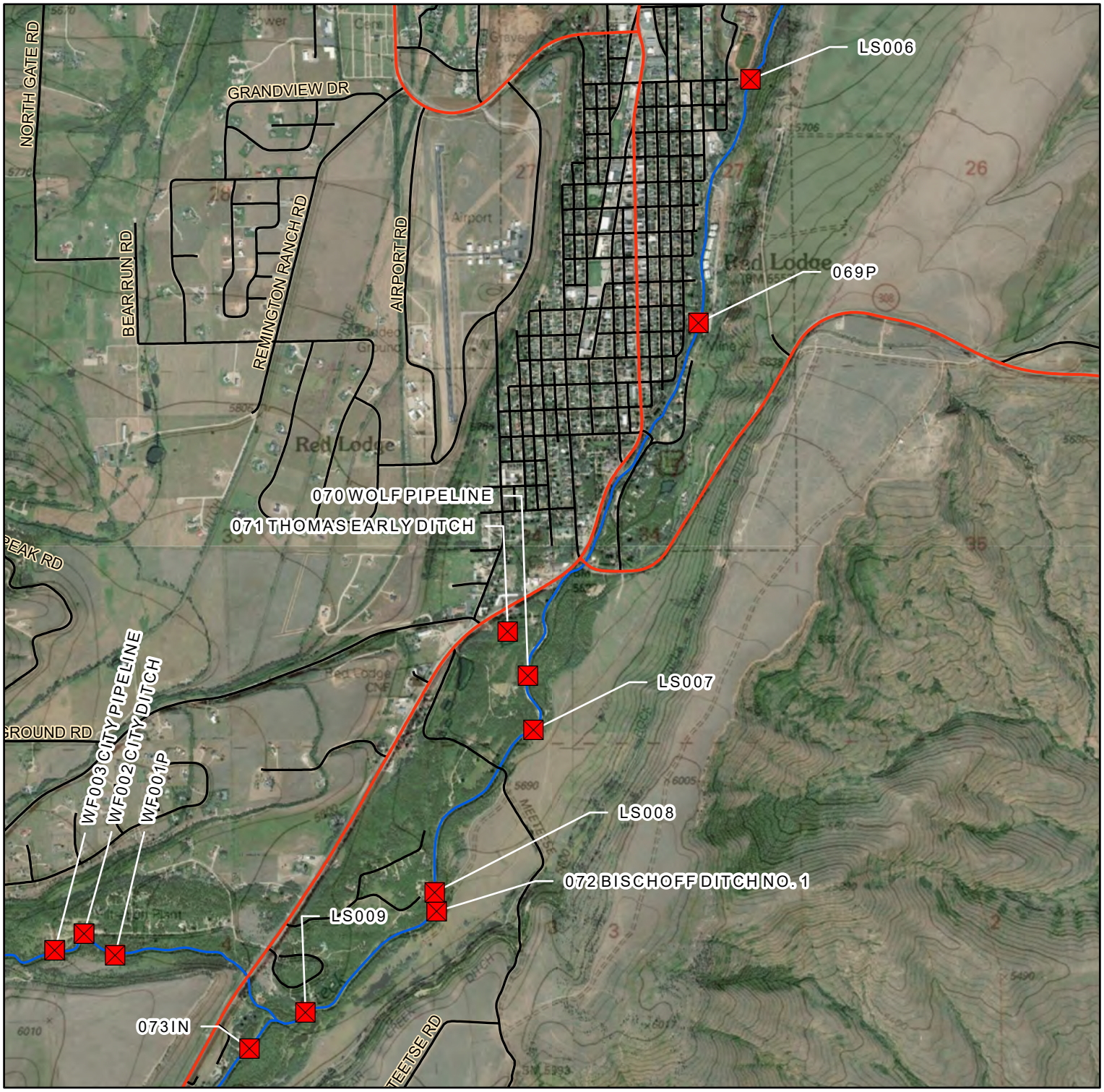


Miles
0 0.25 0.5 0.75 1

1:24,000

Earthstar Geographics, Copyright:© 2013 National Geographic Society, i-cubed, National Geographic, Esri, Garmin, HERE, UNEP-WCMC, USGS, NASA, ESA, METI, NRCAN, GEBCO, NOAA, increment P Corp.

M. Hauer - 06/14/2021

# Rock Creek Diversion Sites

## Basin 43D Post Decree Administration Area



Points of Diversion

Secondary Points of Diversion

Primary Roads

Secondary Roads

Project Streams

Aerial Photos: 2019 ESRI World Imagery
Topographic Information: ESRI USA Topo Maps

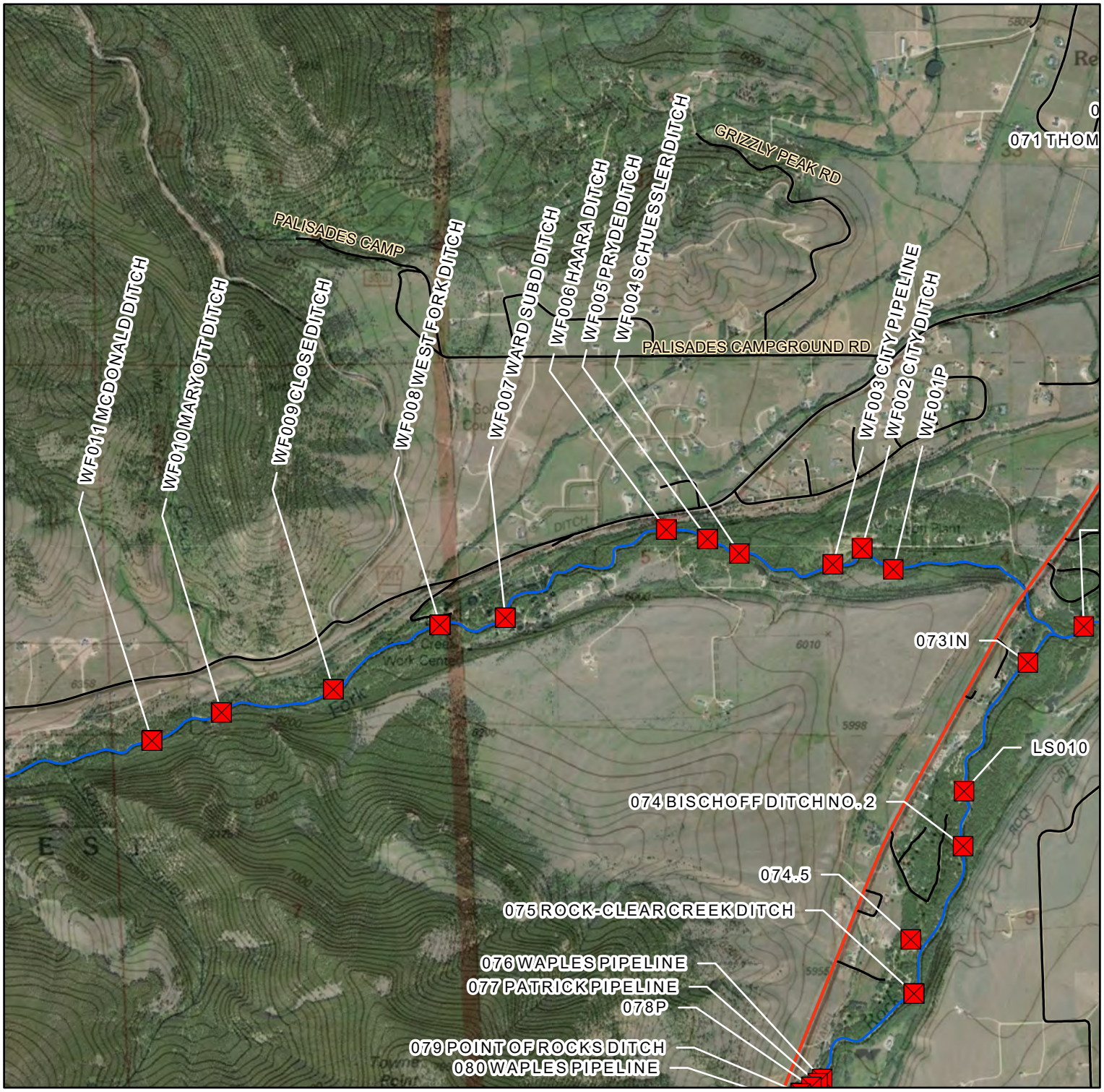


Miles
0 0.25 0.5 0.75 1

1:24,000

Earthstar Geographics, Copyright:© 2013 National Geographic Society, i-cubed, National Geographic, Esri, Garmin, HERE, UNEP-WCMC, USGS, NASA, ESA, METI, NRCAN, GEBCO, NOAA, increment P Corp.

M. Hauer - 06/14/2021

# Rock Creek Diversion Sites

## Basin 43D Post Decree Administration Area



Points of Diversion

Secondary Points of Diversion

Primary Roads

Secondary Roads

Project Streams

Aerial Photos: 2019 ESRI World Imagery
Topographic Information: ESRI USA Topo Maps

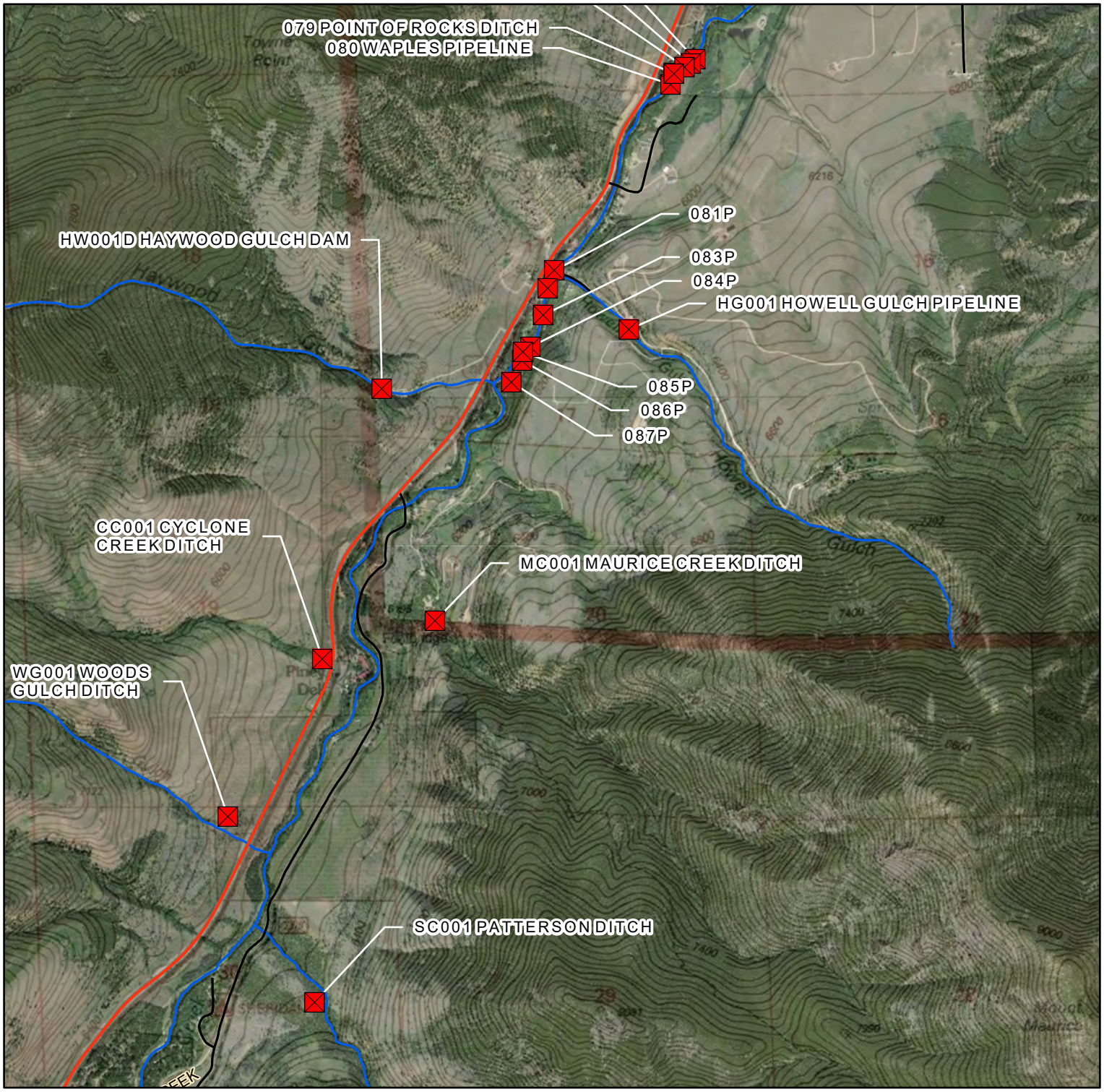


Miles
0 0.25 0.5 0.75 1

1:24,000

Earthstar Geographics, Copyright:© 2013 National Geographic Society, i-cubed, National Geographic, Esri, Garmin, HERE, UNEP-WCMC, USGS, NASA, ESA, METI, NRCAN, GEBCO, NOAA, increment P Corp.

M. Hauer - 06/14/2021

# Rock Creek Diversion Sites

## Basin 43D Post Decree Administration Area



Points of Diversion

Secondary Points of Diversion

Primary Roads

Secondary Roads

Project Streams

Aerial Photos: 2019 ESRI World Imagery
Topographic Information: ESRI USA Topo Maps

Miles
0 0.25 0.5 0.75 1

1:24,000

Earthstar Geographics, Copyright:© 2013 National Geographic Society, i-cubed, National Geographic, Esri, Garmin, HERE, UNEP-WCMC, USGS, NASA, ESA, METI, NRCAN, GEBCO, NOAA, increment P Corp.

M. Hauer - 06/14/2021