# Swimming Woman Creek Diversion Sites

## Basin 40A Post Decree Administration Area



Points of Diversion
Project Streams
Primary Road
Secondary Road

Aerial Photos: 2013 Color NAIP
Topographic Information: USGS 24K

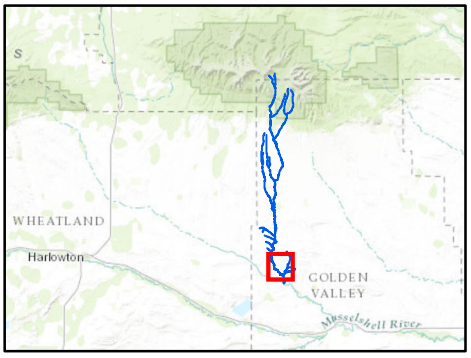


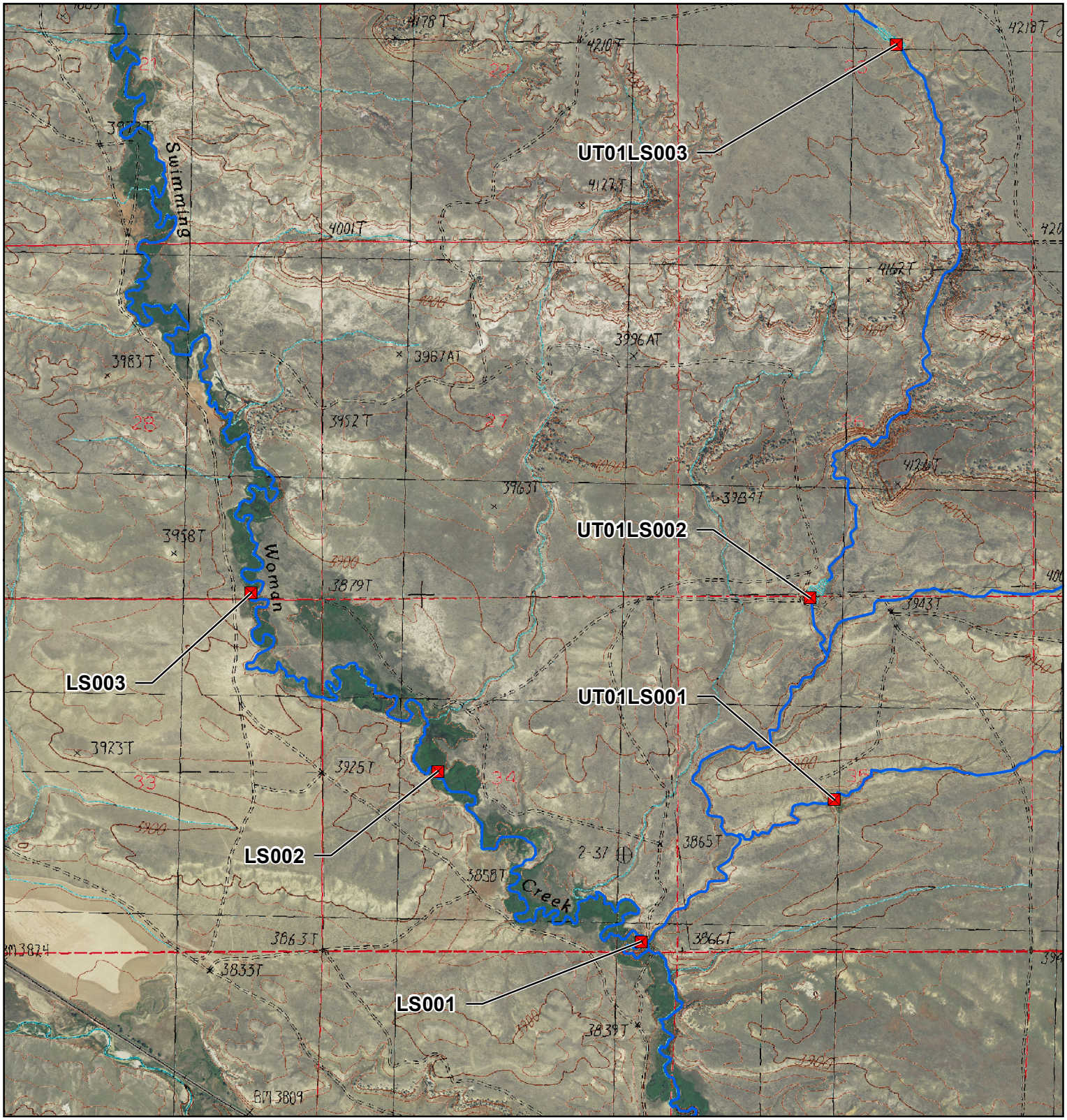


Miles
0 0.25 0.5 0.75 1

1:24,000

J.G. -- 03/23/2020

# Swimming Woman Creek Diversion Sites

## Basin 40A Post Decree Administration Area



Points of Diversion
Project Streams
Primary Road
Secondary Road

Aerial Photos: 2013 Color NAIP
Topographic Information: USGS 24K

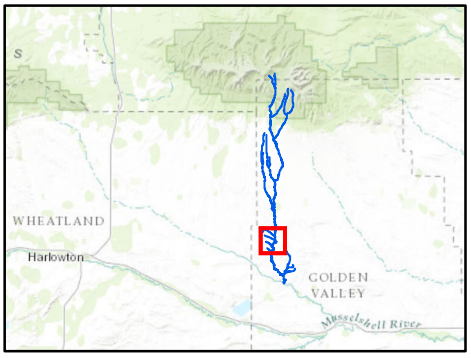


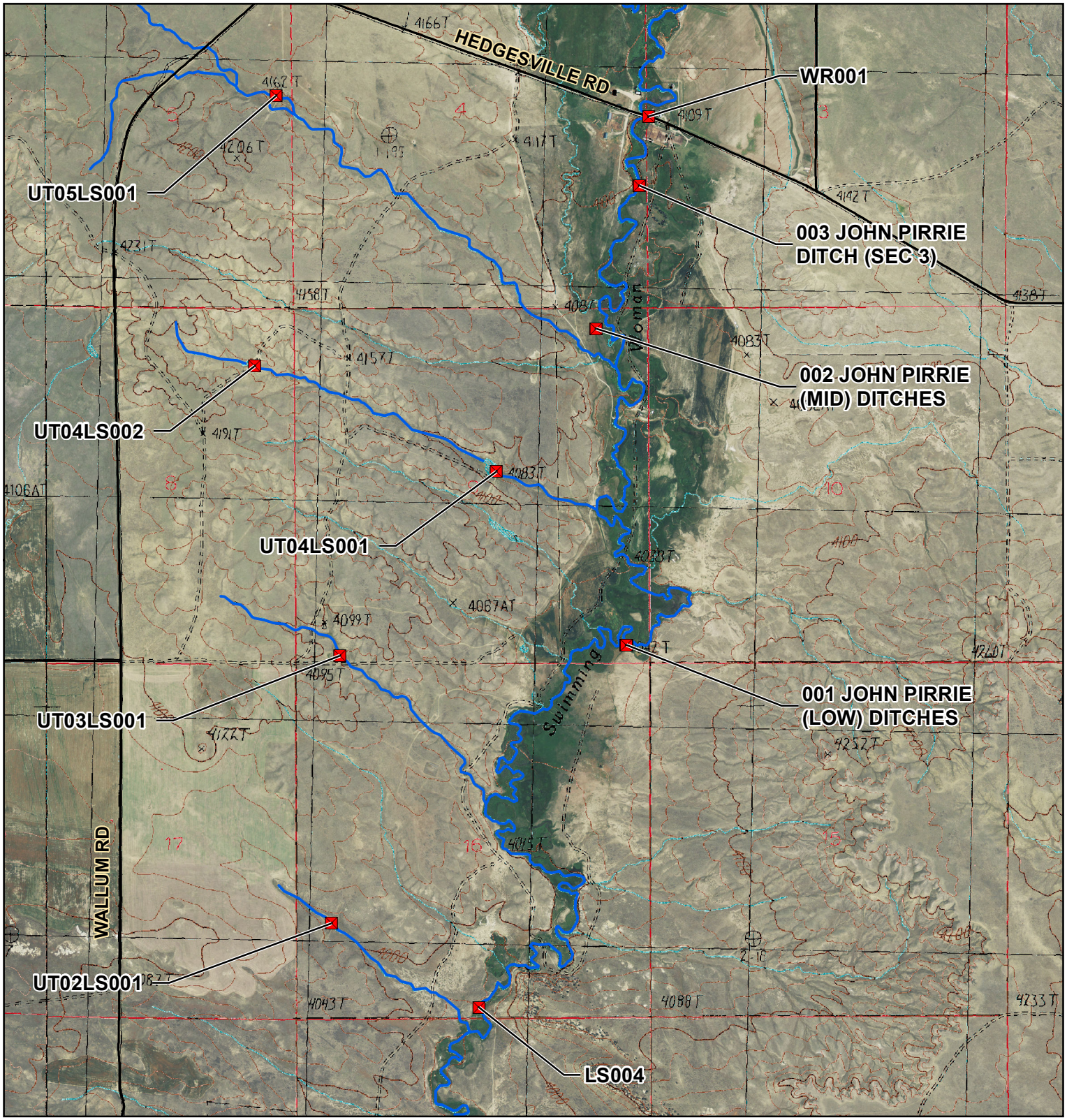


Miles
0 0.25 0.5 0.75 1

1:24,000

J.G. -- 03/23/2020

# Swimming Woman Creek Diversion Sites

## Basin 40A Post Decree Administration Area



Points of Diversion
Project Streams
Primary Road
Secondary Road

Aerial Photos: 2013 Color NAIP
Topographic Information: USGS 24K

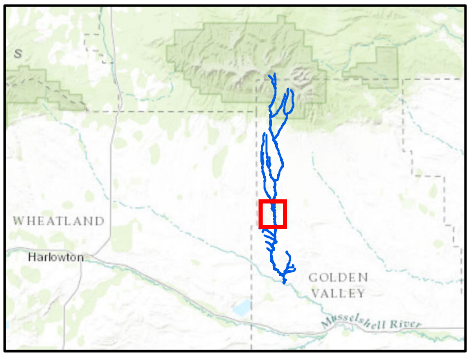


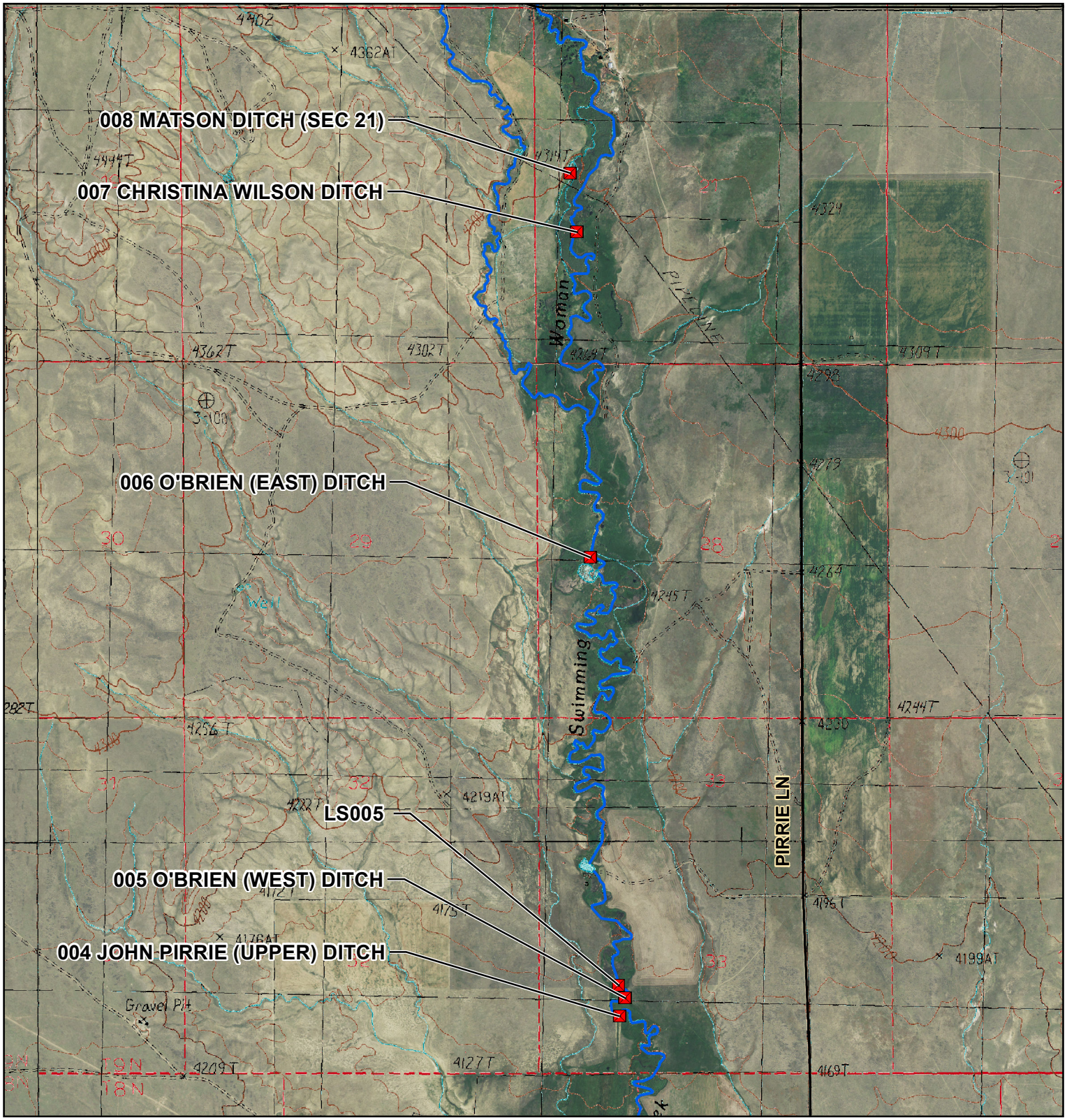


Miles
0 0.25 0.5 0.75 1

1:24,000

J.G. -- 03/23/2020

# Swimming Woman Creek Diversion Sites

## Basin 40A Post Decree Administration Area



Points of Diversion
Project Streams
Primary Road
Secondary Road

Aerial Photos: 2013 Color NAIP
Topographic Information: USGS 24K

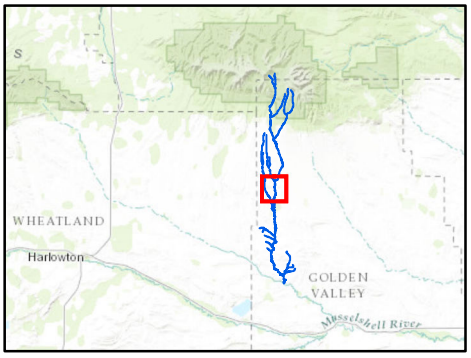


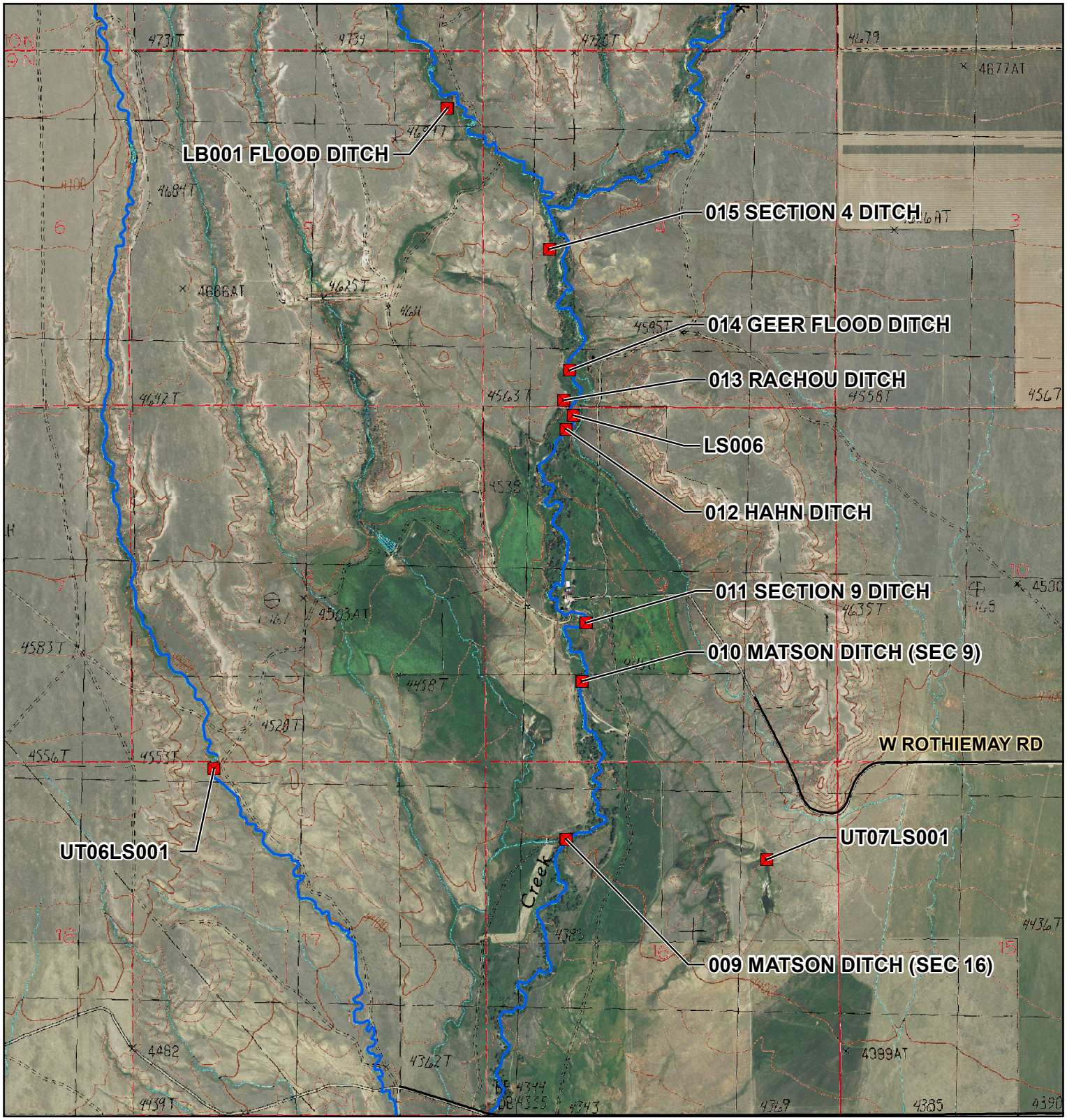


Miles
0 0.25 0.5 0.75 1

1:24,000

J.G. -- 03/23/2020

# Swimming Woman Creek Diversion Sites

## Basin 40A Post Decree Administration Area



Points of Diversion
Project Streams
Primary Road
Secondary Road

Aerial Photos: 2013 Color NAIP
Topographic Information: USGS 24K

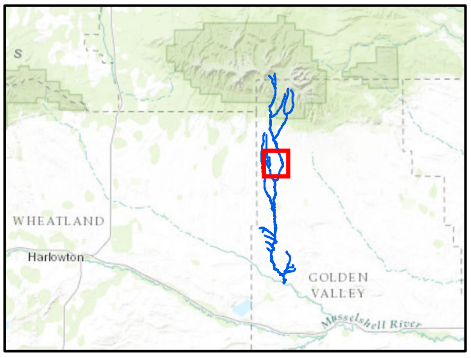


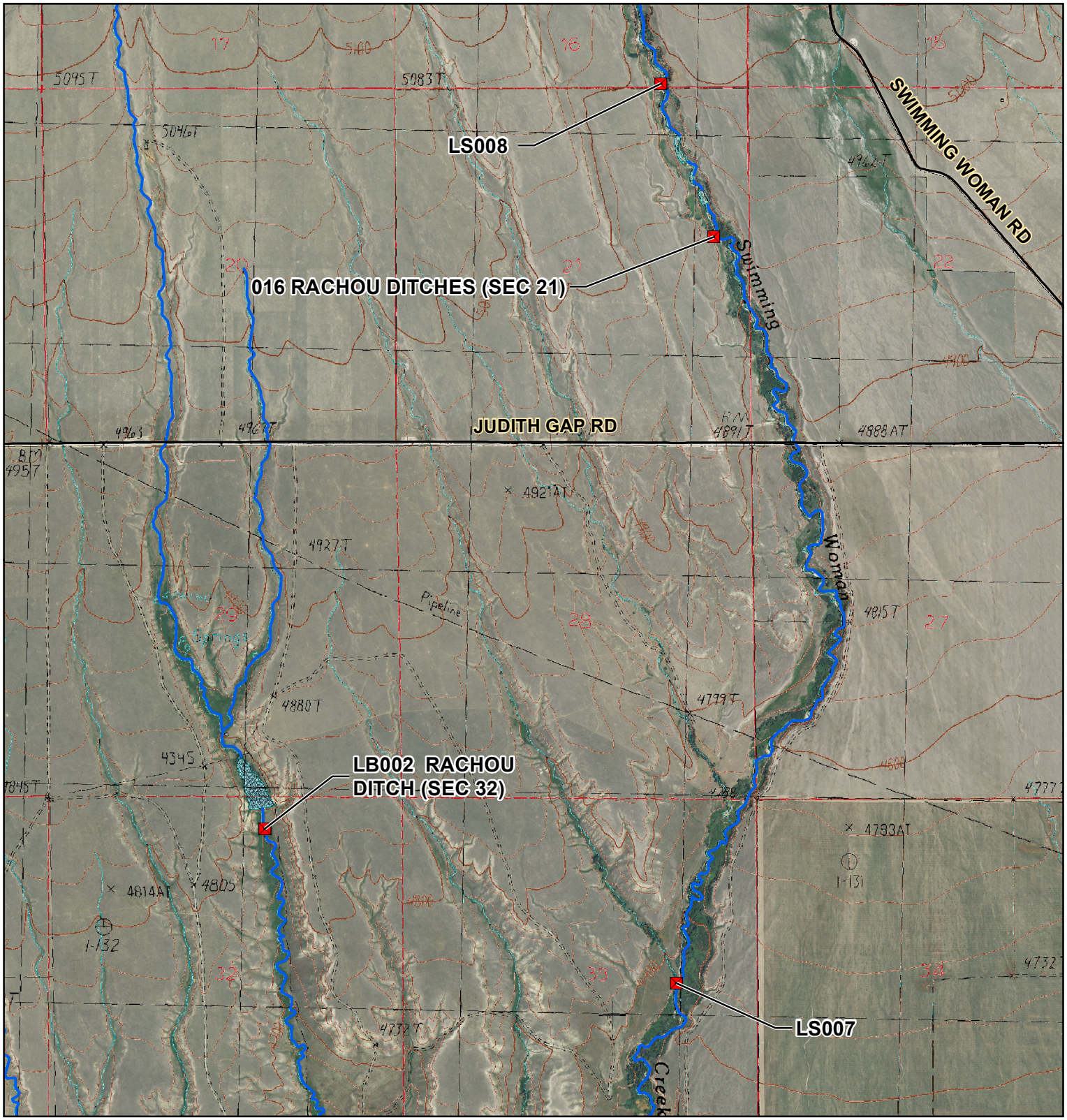


Miles
0 0.25 0.5 0.75 1

1:24,000

J.G. -- 03/23/2020

# Swimming Woman Creek Diversion Sites

## Basin 40A Post Decree Administration Area



Points of Diversion
Project Streams
Primary Road
Secondary Road

Aerial Photos: 2013 Color NAIP
Topographic Information: USGS 24K

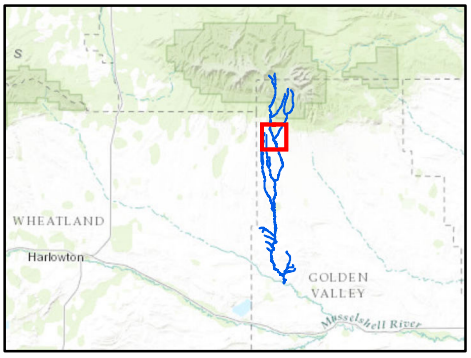


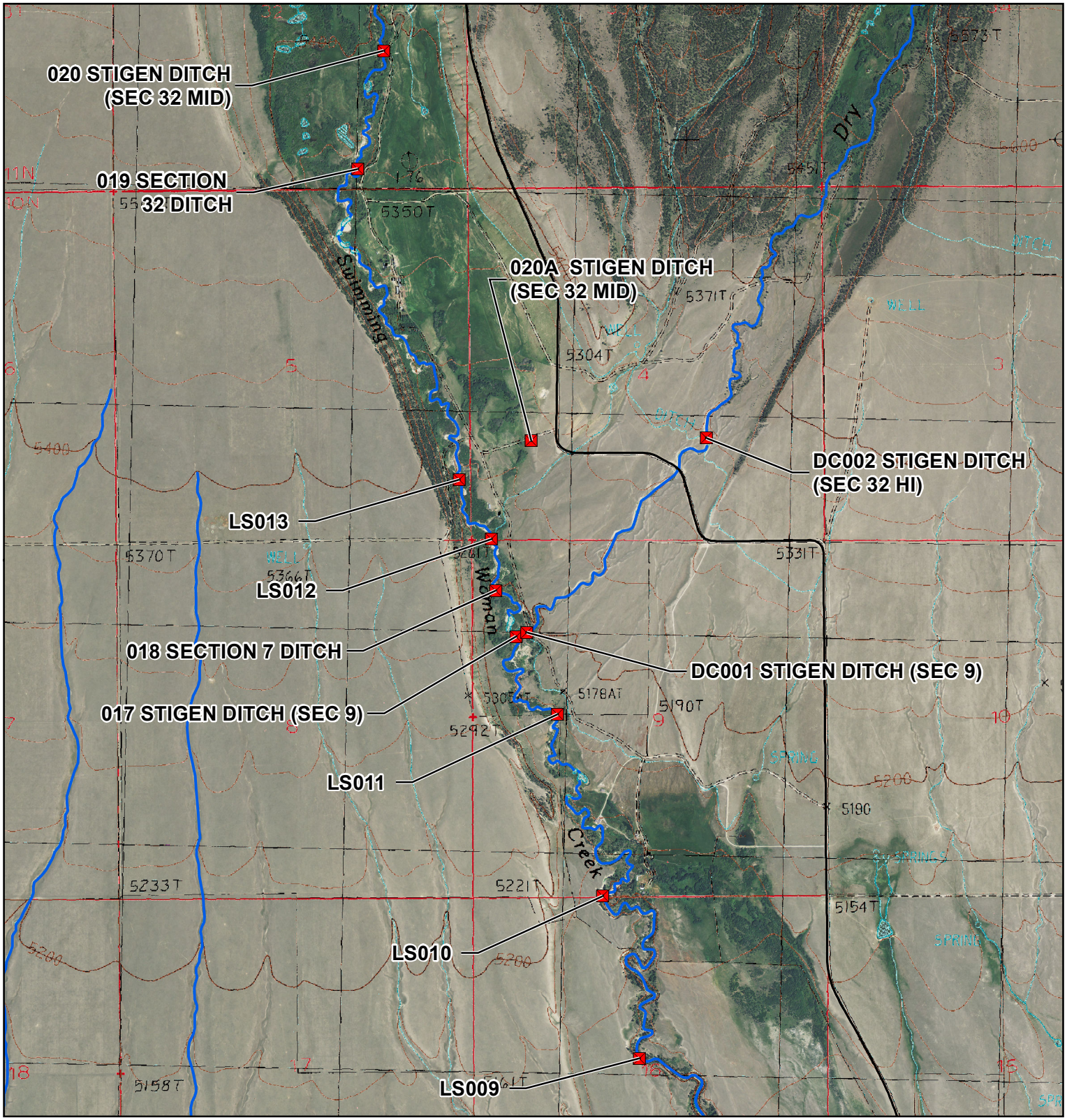


Miles
0 0.25 0.5 0.75 1

1:24,000

J.G. -- 03/23/2020

# Swimming Woman Creek Diversion Sites

## Basin 40A Post Decree Administration Area



Points of Diversion
Project Streams
Primary Road
Secondary Road

Aerial Photos: 2013 Color NAIP
Topographic Information: USGS 24K

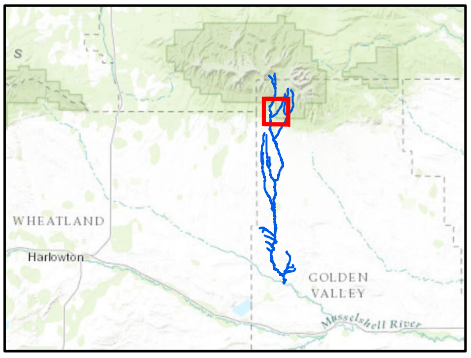


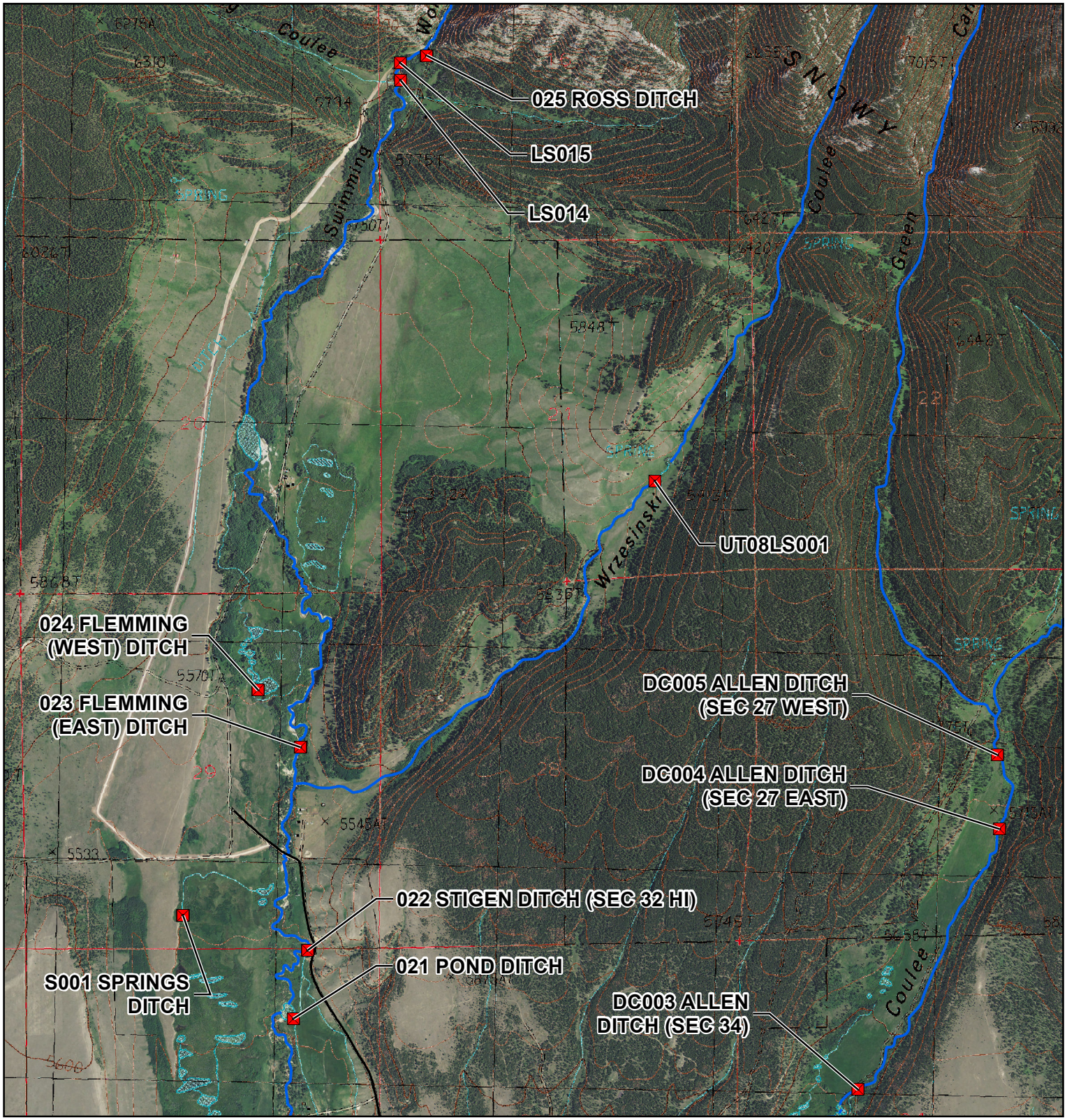


Miles
0 0.25 0.5 0.75 1

1:24,000

J.G. -- 03/23/2020

# Swimming Woman Creek Diversion Sites

## Basin 40A Post Decree Administration Area



Points of Diversion
Project Streams
Primary Road
Secondary Road

Aerial Photos: 2013 Color NAIP
Topographic Information: USGS 24K

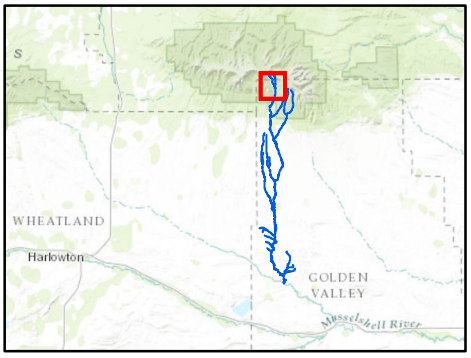


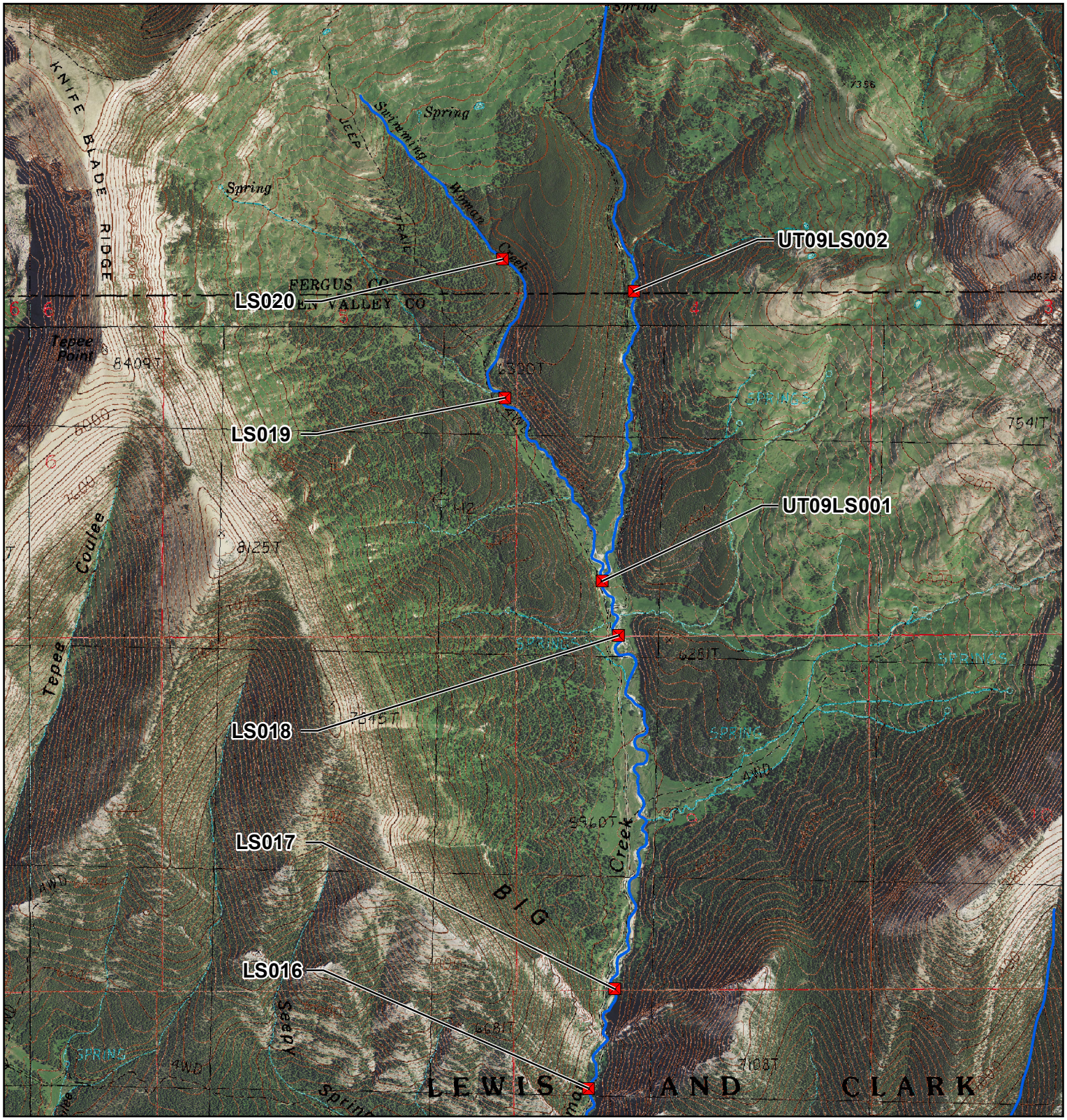


0 0.25 0.5 0.75 1 Miles

1:24,000

J.G. -- 03/23/2020