Careless & Little Careless Creek Diversion Sites

Basin 40A Post Decree Administration Area

Point(s) of Diversion
Project Streams
Primary Road
Secondary Road

Aerial Photos: 2013 Color NAIP
Topographic Information: USGS 24K

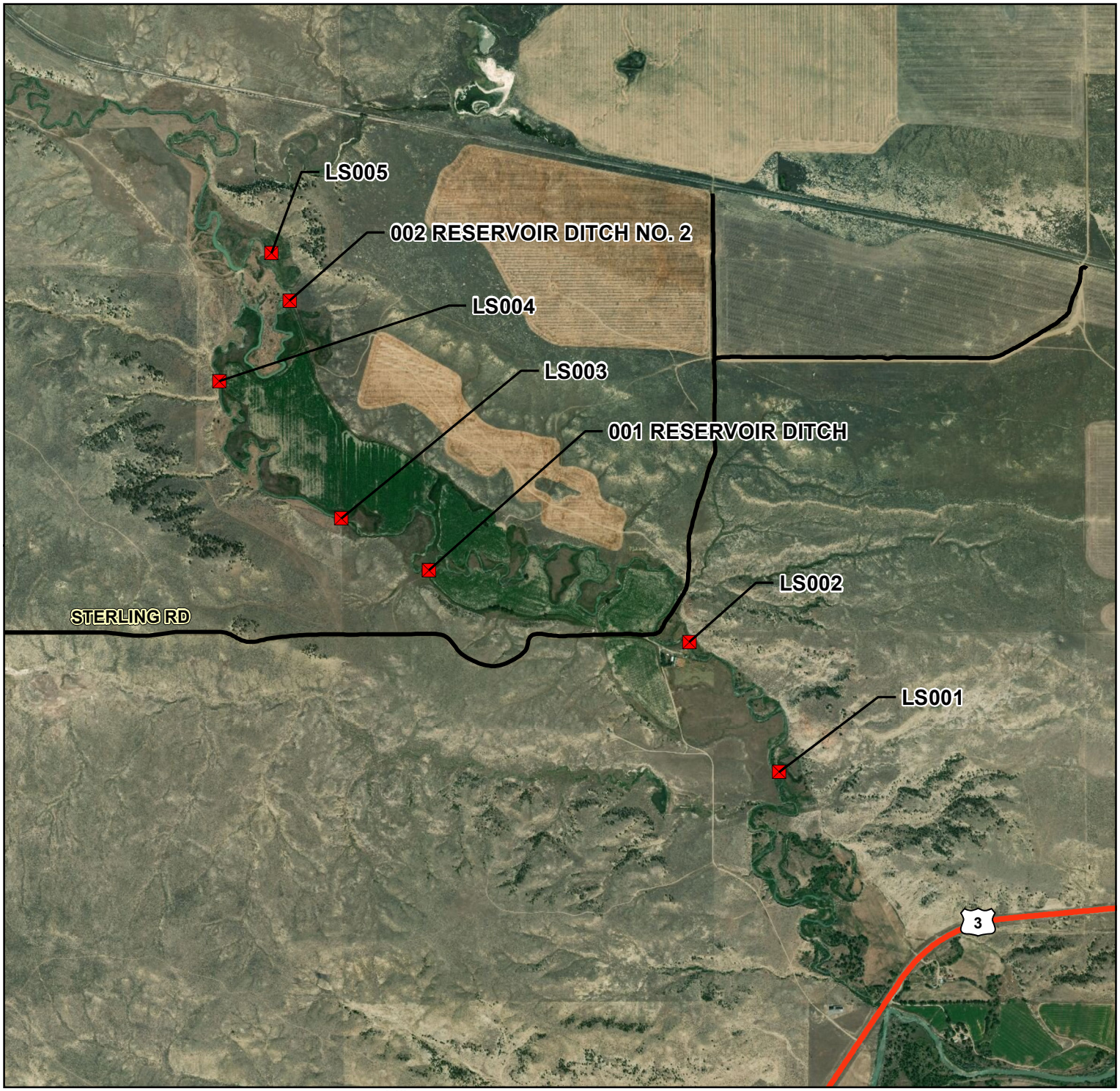

Miles
0 0.25 0.5 0.75 1

1:24,000

J.Gruber -- 03/19/2020

Careless & Little Careless Creek Diversion Sites

Basin 40A Post Decree Administration Area

Point(s) of Diversion
Project Streams
Primary Road
Secondary Road

Aerial Photos: 2013 Color NAIP
Topographic Information: USGS 24K

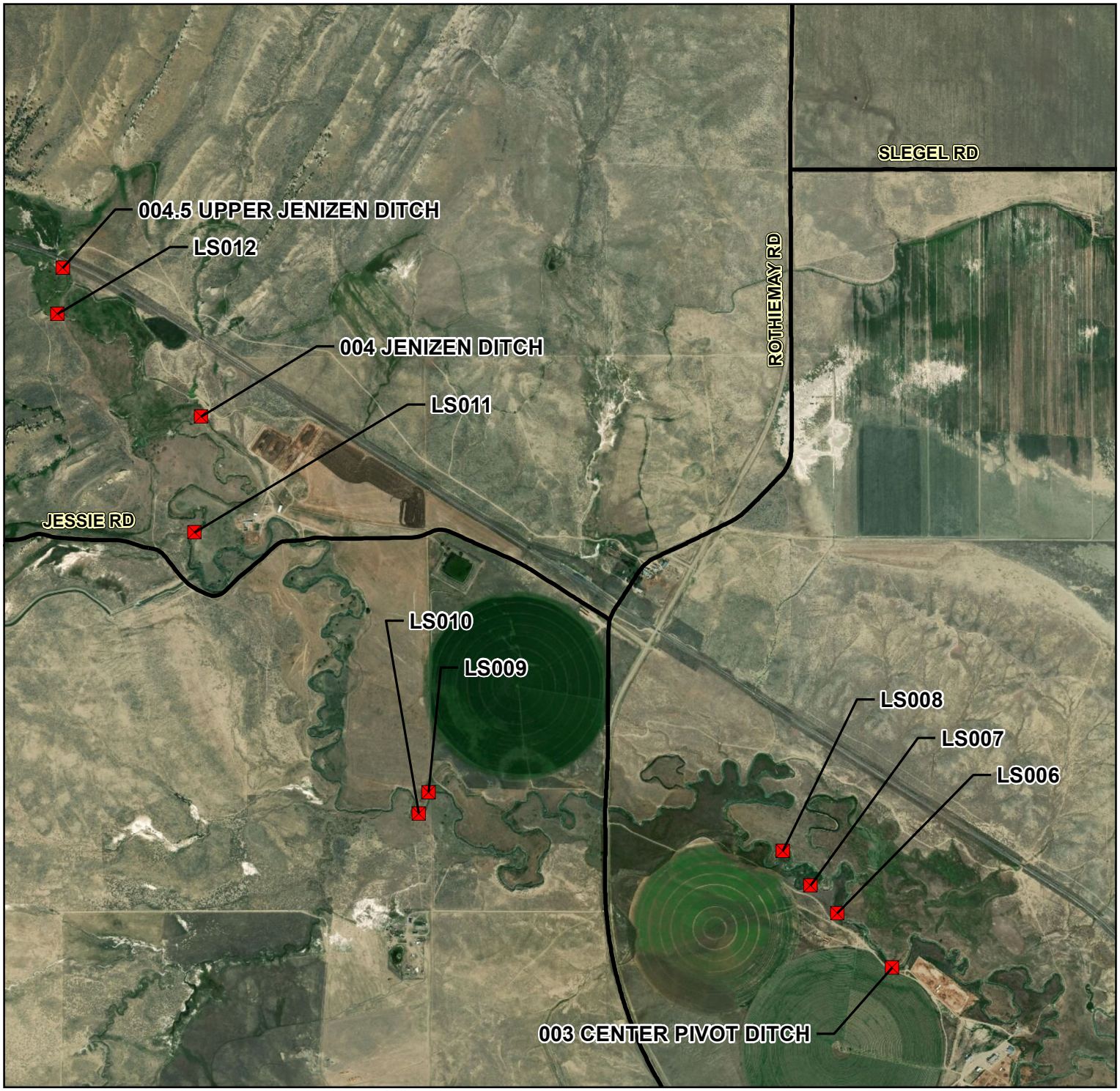

Miles
0 0.25 0.5 0.75 1

1:24,000

J.Gruber -- 03/19/2020

Careless & Little Careless Creek Diversion Sites

Basin 40A Post Decree Administration Area

Point(s) of Diversion
Project Streams
Primary Road
Secondary Road

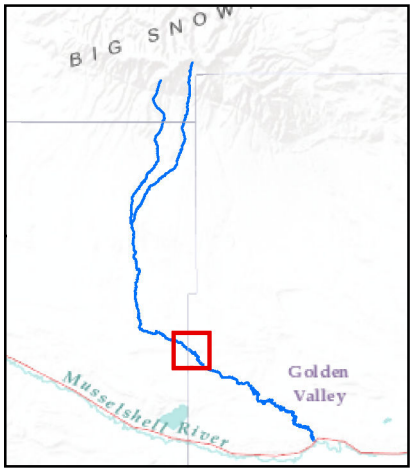

Aerial Photos: 2013 Color NAIP
Topographic Information: USGS 24K

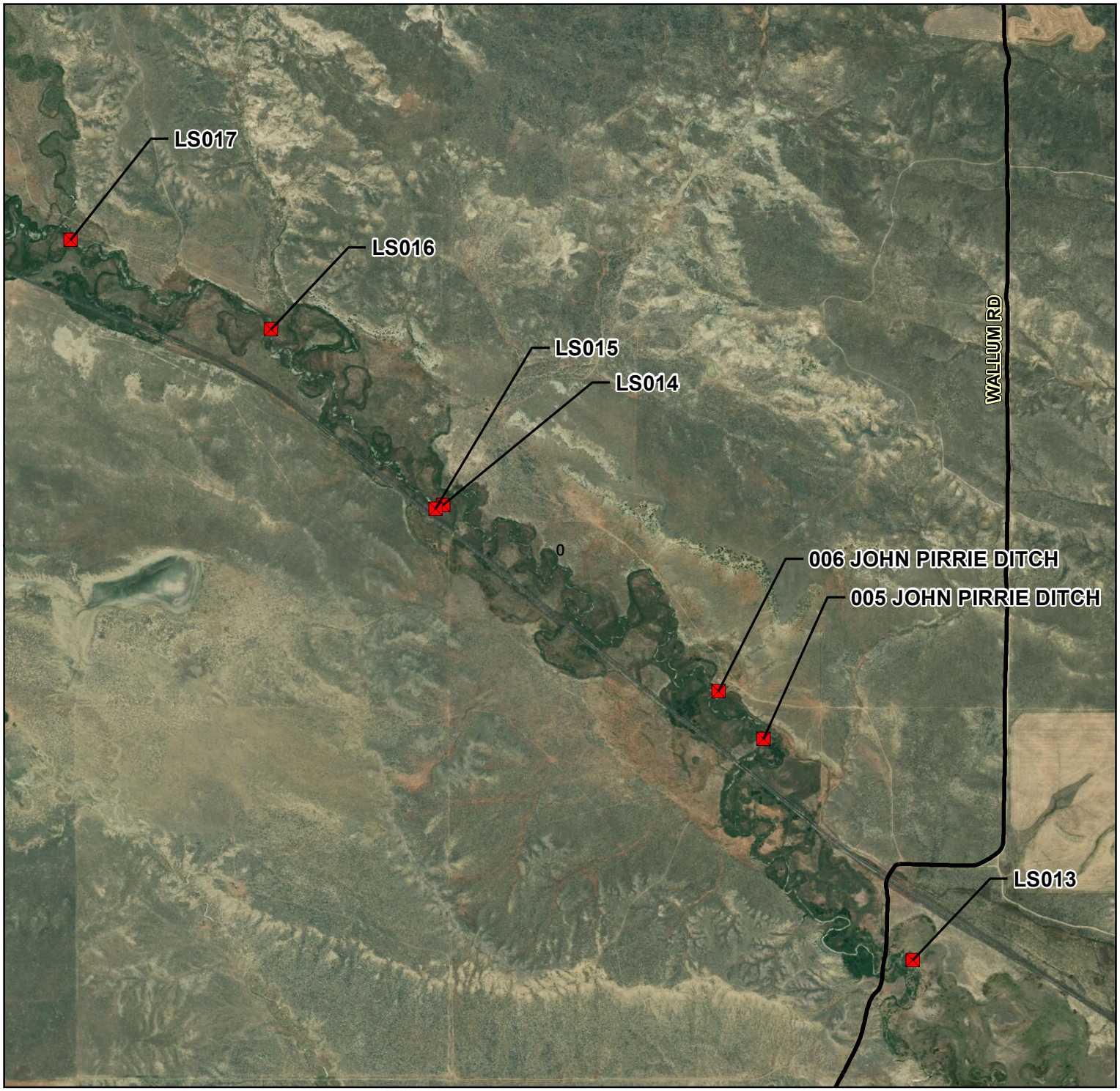

Miles
0 0.25 0.5 0.75 1

1:24,000

J.Gruber -- 03/19/2020

Careless & Little Careless Creek Diversion Sites

Basin 40A Post Decree Administration Area

Point(s) of Diversion
Project Streams
Primary Road
Secondary Road

Aerial Photos: 2013 Color NAIP
Topographic Information: USGS 24K

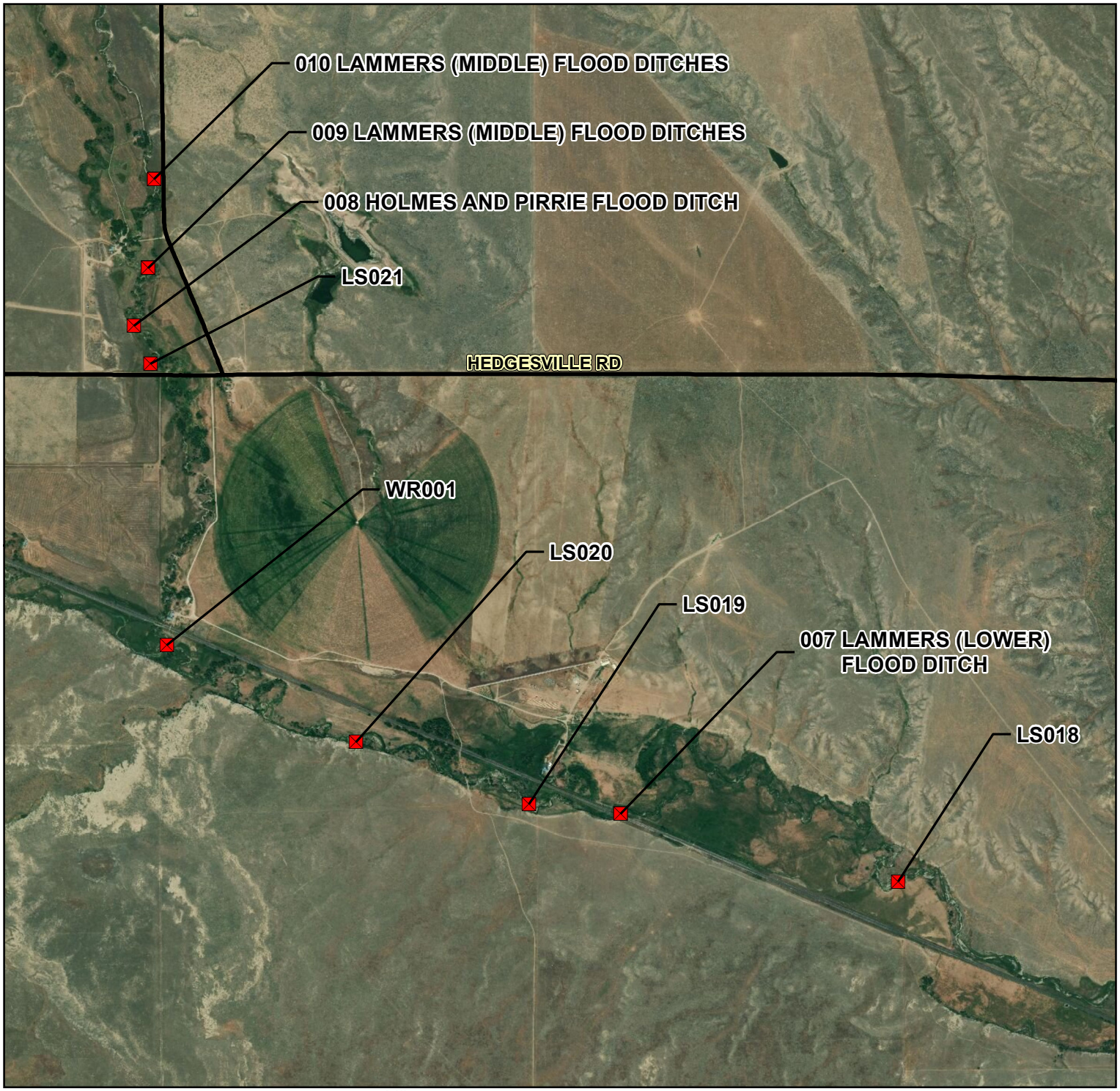

Miles
0 0.25 0.5 0.75 1

1:24,000

J.Gruber -- 03/19/2020

Careless & Little Careless Creek Diversion Sites

Basin 40A Post Decree Administration Area

Point(s) of Diversion
Project Streams
Primary Road
Secondary Road

Aerial Photos: 2013 Color NAIP
Topographic Information: USGS 24K

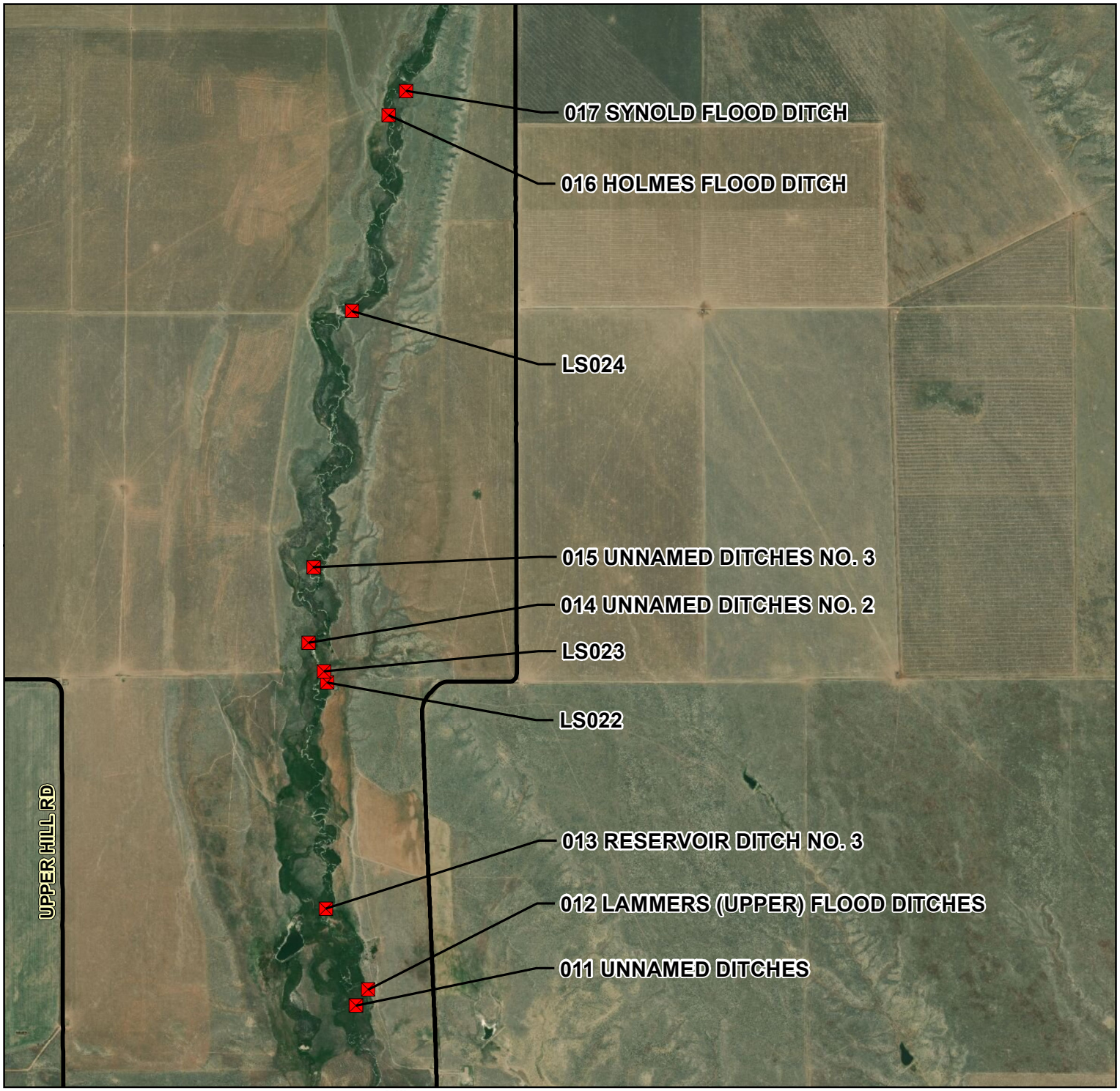

Miles
0 0.25 0.5 0.75 1

1:24,000

J.Gruber -- 03/19/2020

Careless & Little Careless Creek Diversion Sites

Basin 40A Post Decree Administration Area

Point(s) of Diversion
Project Streams
Primary Road
Secondary Road

Aerial Photos: 2013 Color NAIP
Topographic Information: USGS 24K

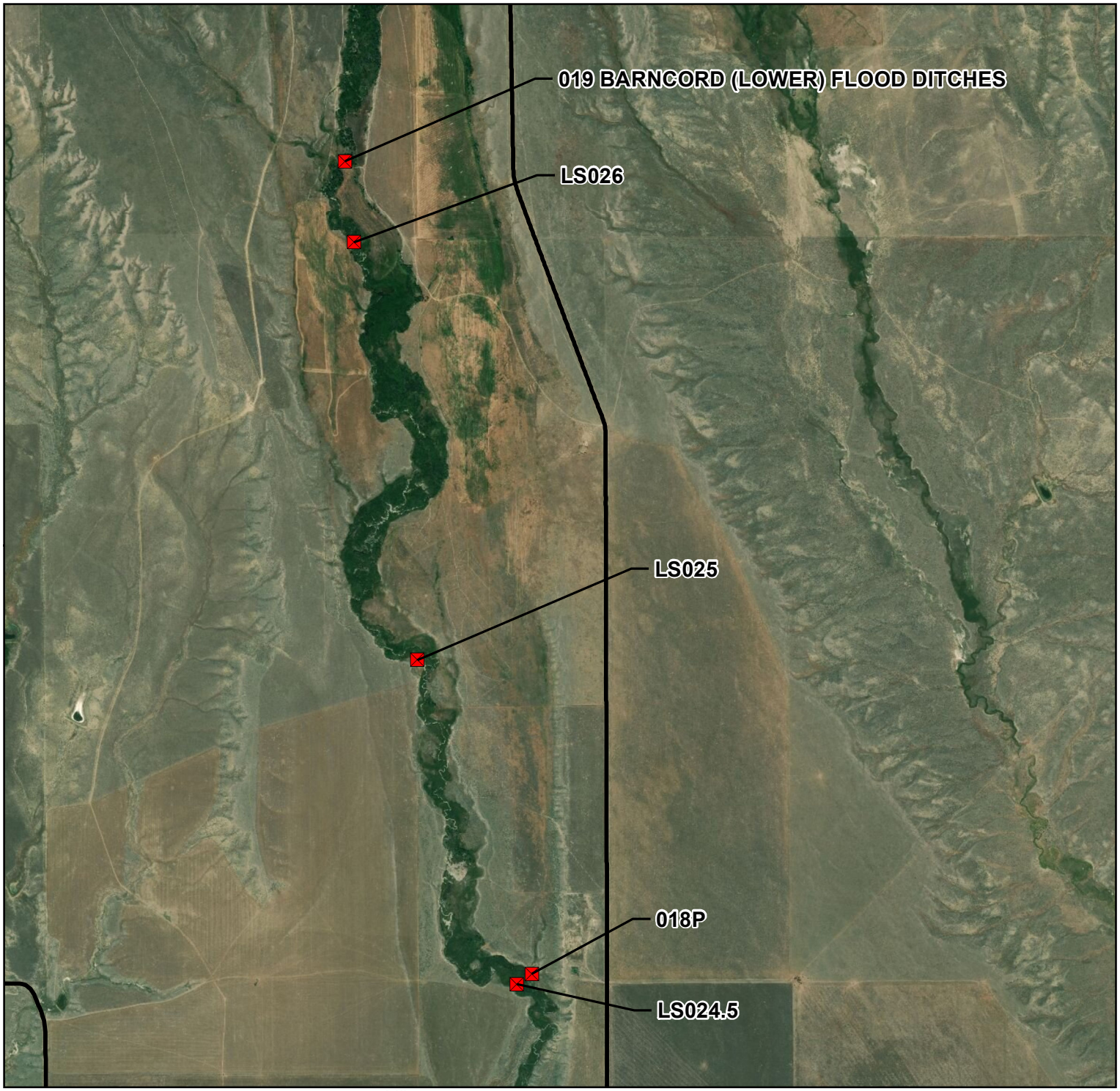

Miles
0 0.25 0.5 0.75 1

1:24,000

J.Gruber -- 03/19/2020

Careless & Little Careless Creek Diversion Sites

Basin 40A Post Decree Administration Area

Point(s) of Diversion
Project Streams
Primary Road
Secondary Road

Aerial Photos: 2013 Color NAIP
Topographic Information: USGS 24K

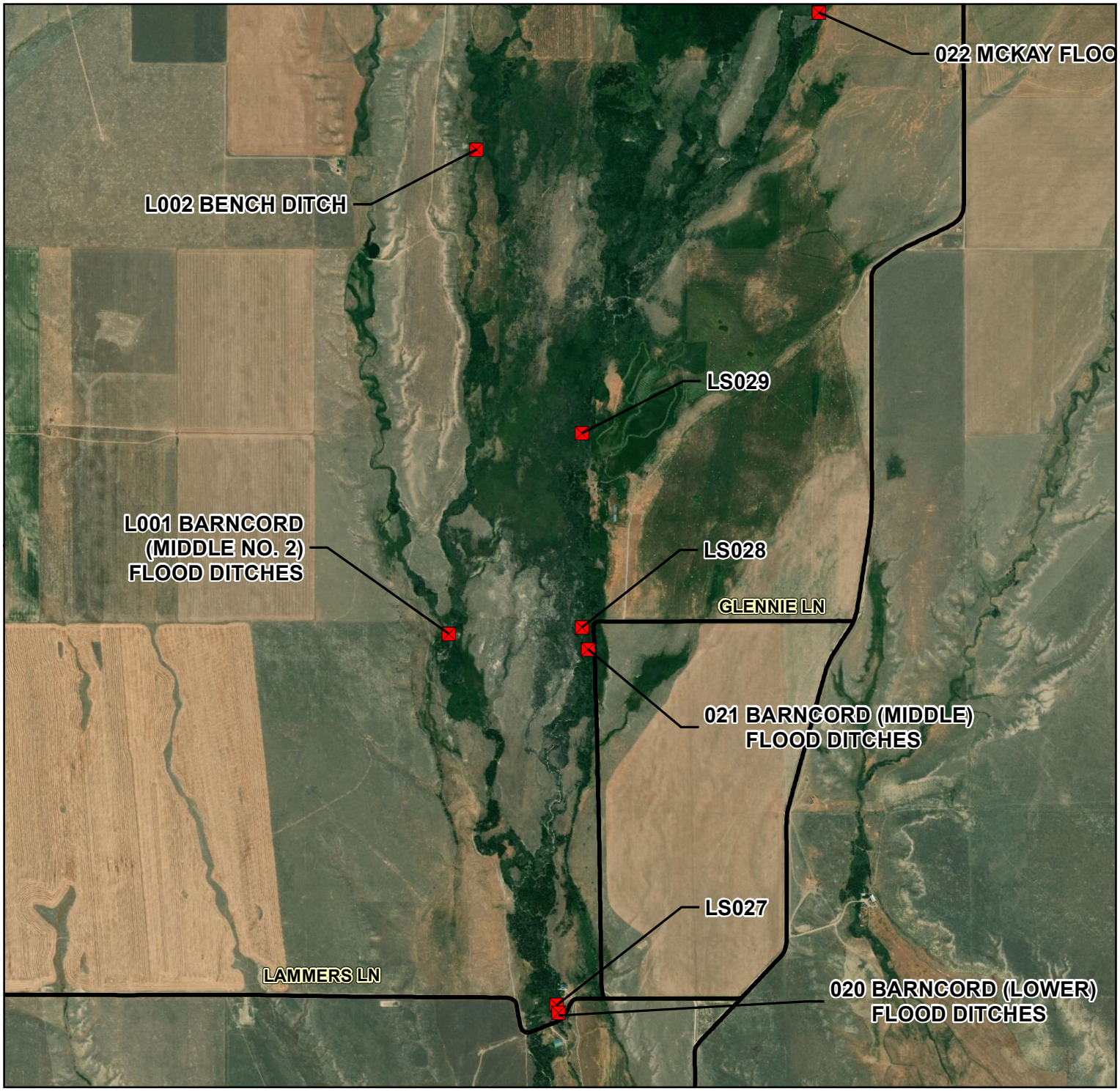

Miles
0 0.25 0.5 0.75 1

1:24,000

J.Gruber -- 03/19/2020

Careless & Little Careless Creek Diversion Sites

Basin 40A Post Decree Administration Area

Point(s) of Diversion
Project Streams
Primary Road
Secondary Road

Aerial Photos: 2013 Color NAIP
Topographic Information: USGS 24K

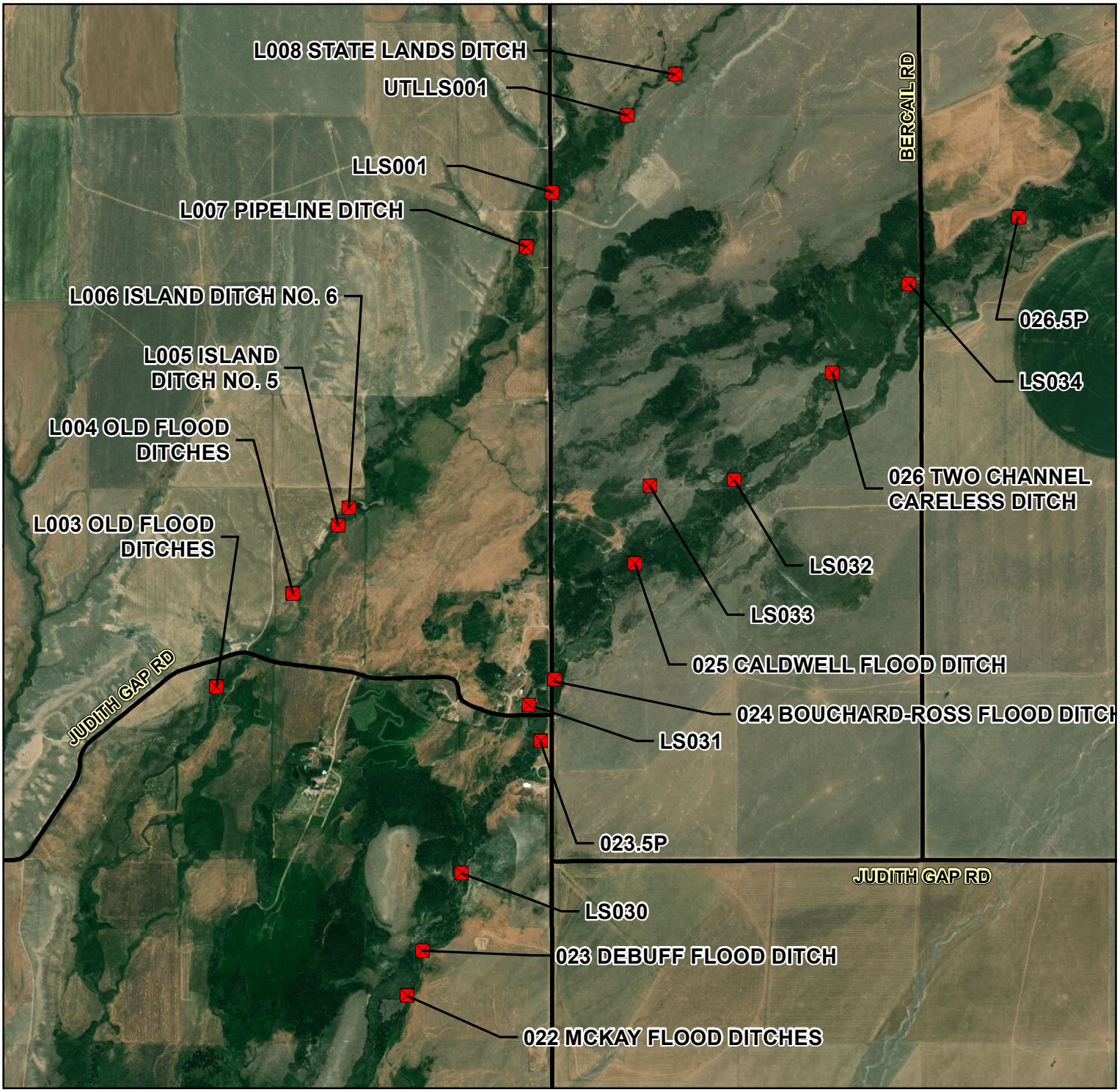

Miles
0 0.25 0.5 0.75 1

1:24,000

J.Gruber -- 03/19/2020

Careless & Little Careless Creek Diversion Sites

Basin 40A Post Decree Administration Area

Point(s) of Diversion
Project Streams
Primary Road
Secondary Road

Aerial Photos: 2013 Color NAIP
Topographic Information: USGS 24K

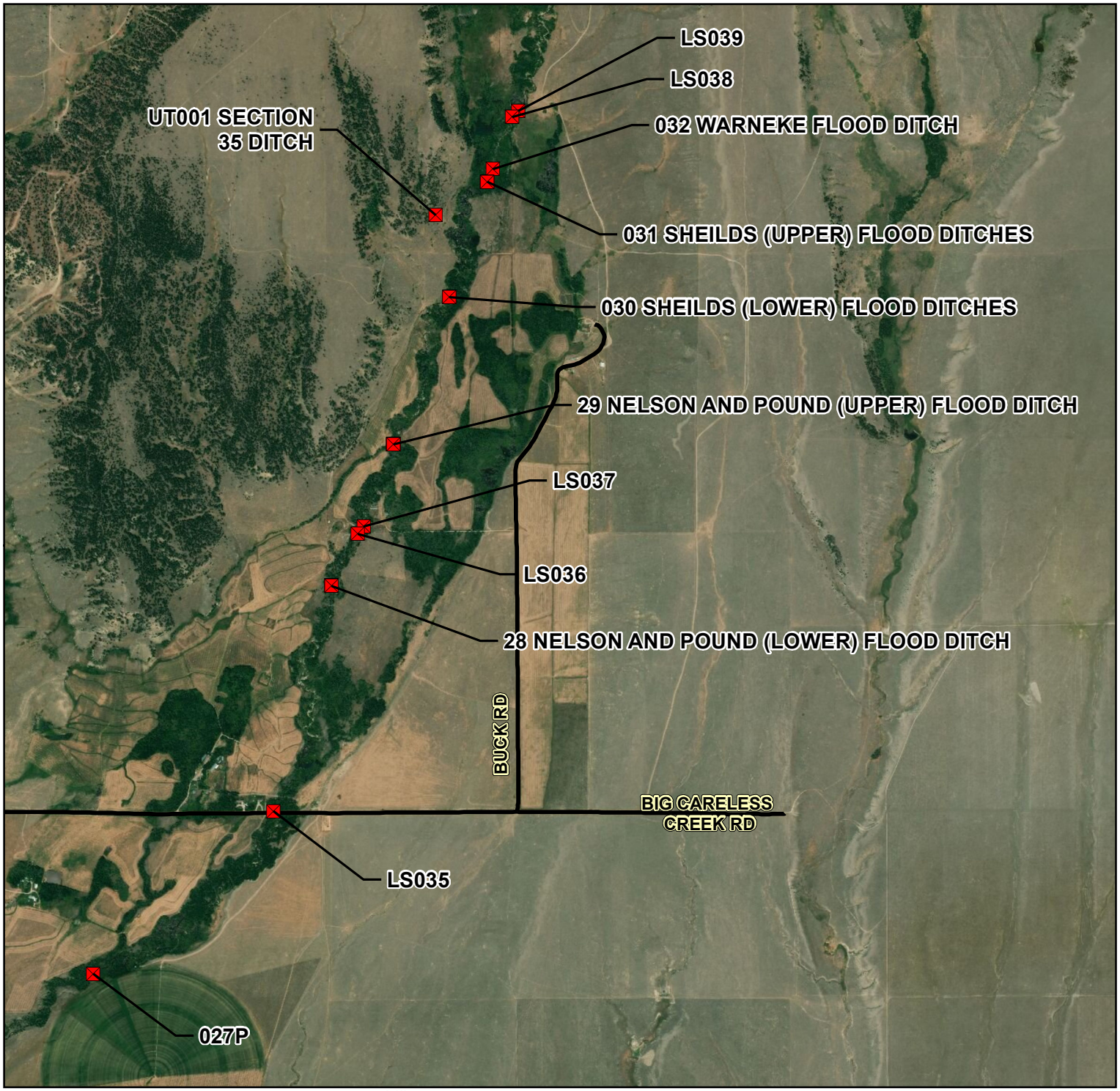

Miles
0 0.25 0.5 0.75 1

1:24,000

J.Gruber -- 03/19/2020

Careless & Little Careless Creek Diversion Sites

Basin 40A Post Decree Administration Area

Point(s) of Diversion
Project Streams
Primary Road
Secondary Road

Aerial Photos: 2013 Color NAIP
Topographic Information: USGS 24K

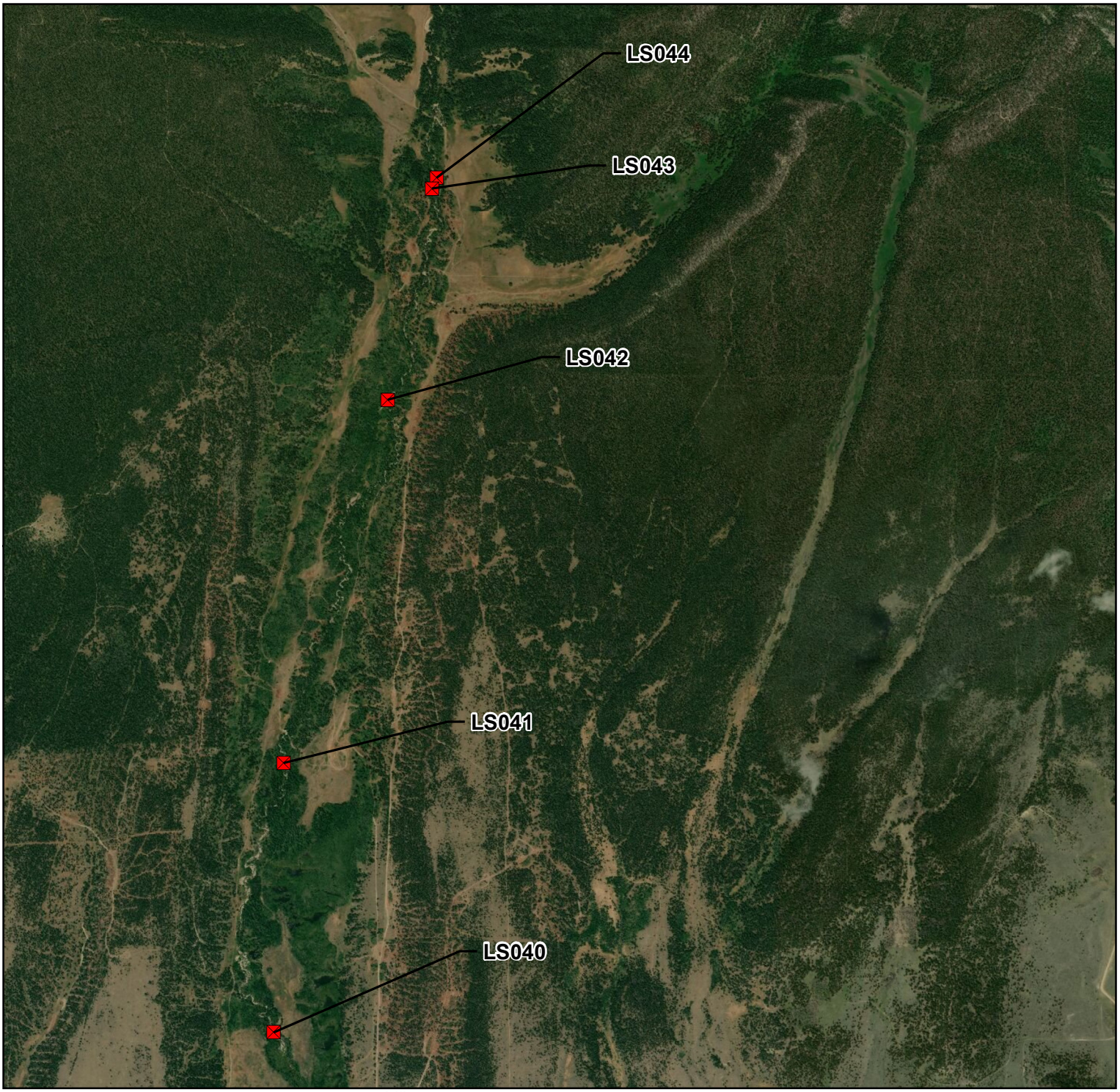

Miles
0 0.25 0.5 0.75 1

1:24,000

J.Gruber -- 03/19/2020

Careless & Little Careless Creek Diversion Sites

Basin 40A Post Decree Administration Area

Point(s) of Diversion
Project Streams
Primary Road
Secondary Road

Aerial Photos: 2013 Color NAIP
Topographic Information: USGS 24K



Miles
0 0.25 0.5 0.75 1

1:24,000

J.Gruber -- 03/19/2020

Careless & Little Careless Creek Diversion Sites

Basin 40A Post Decree Administration Area

Point(s) of Diversion
Project Streams
Primary Road
Secondary Road

Aerial Photos: 2013 Color NAIP
Topographic Information: USGS 24K

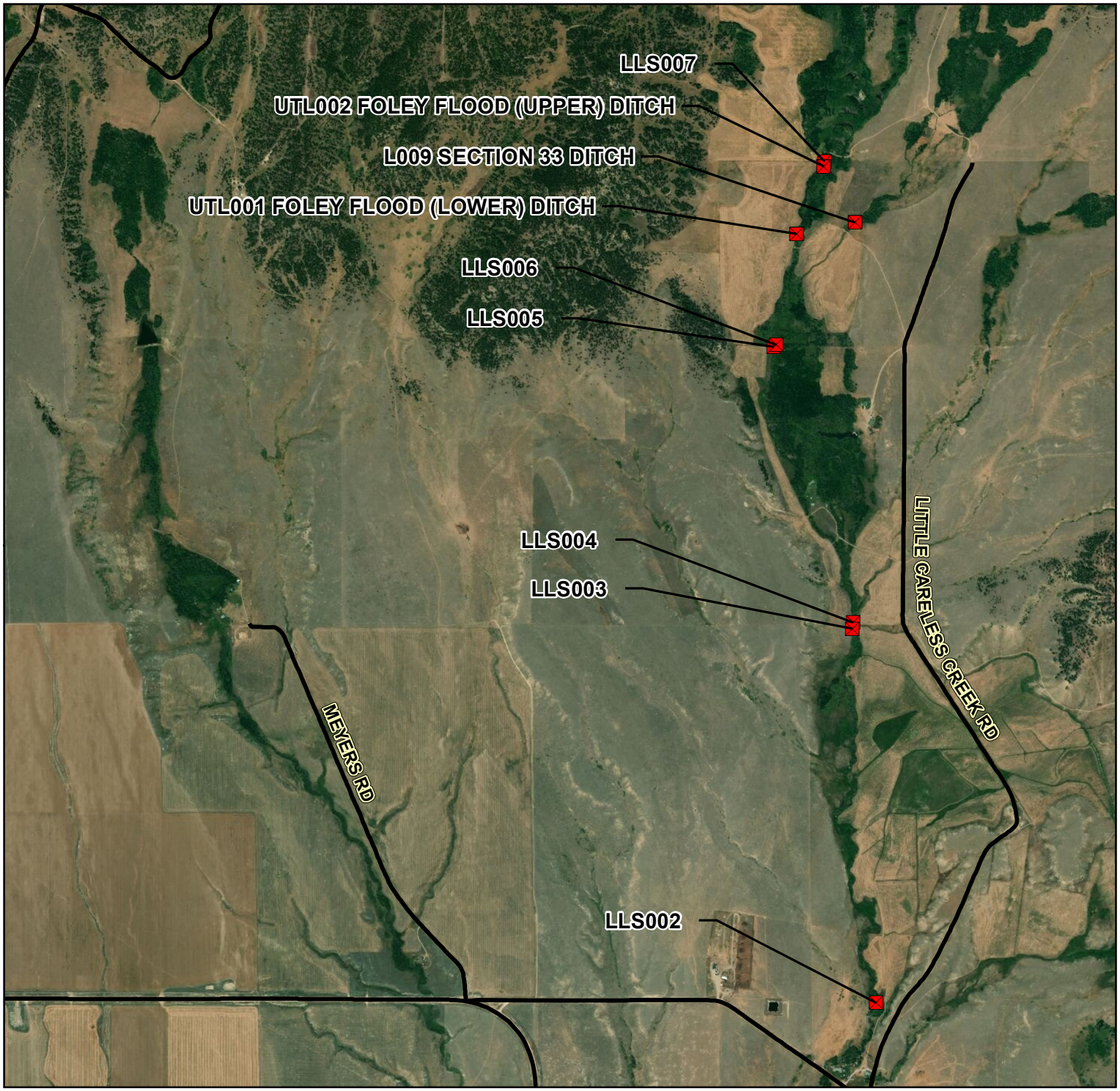

Miles
0 0.25 0.5 0.75 1

1:24,000

J.Gruber -- 03/19/2020

Careless & Little Careless Creek Diversion Sites

Basin 40A Post Decree Administration Area

Point(s) of Diversion
Project Streams
Primary Road
Secondary Road

Aerial Photos: 2013 Color NAIP
Topographic Information: USGS 24K

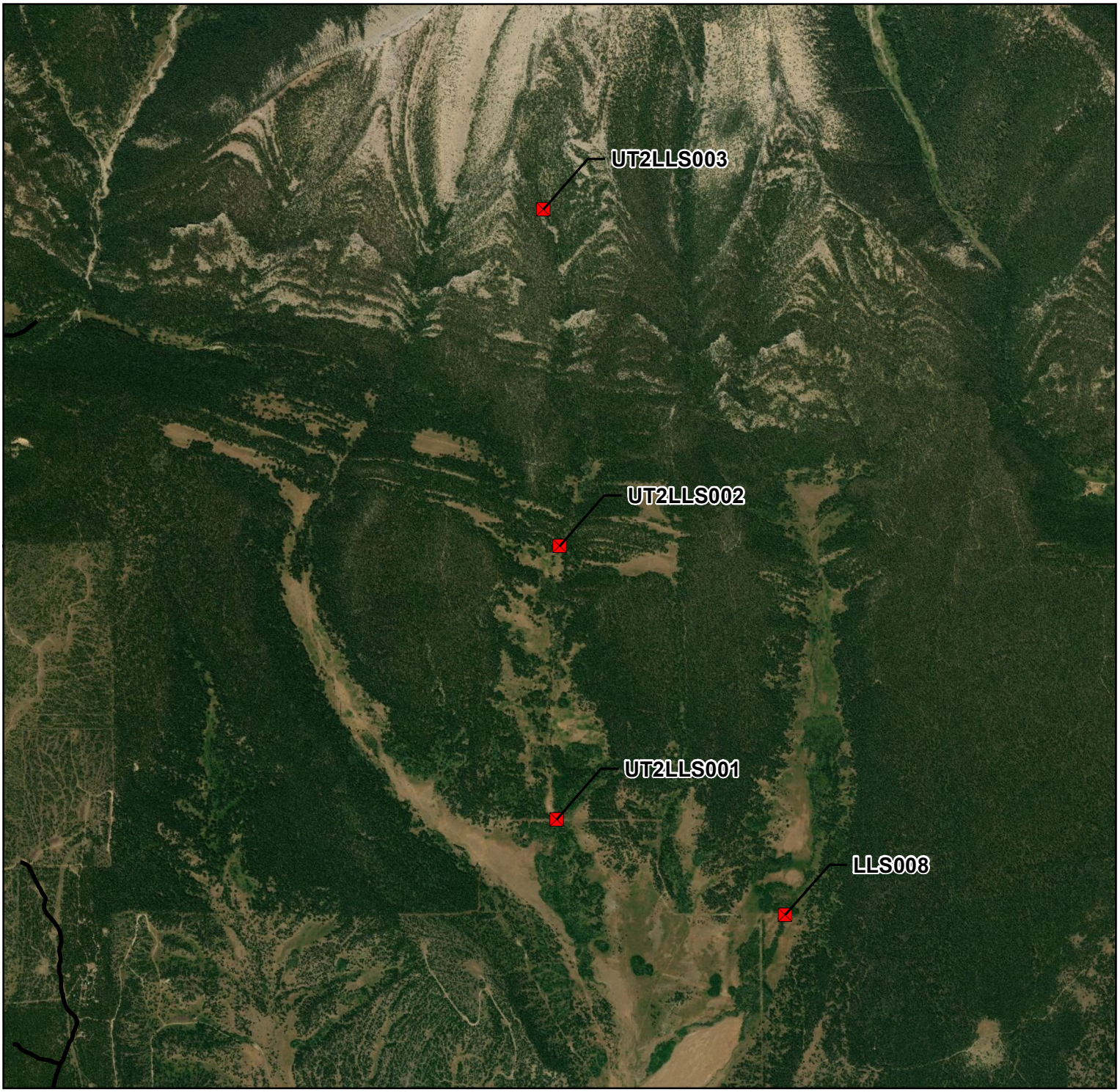

Miles
0 0.25 0.5 0.75 1

1:24,000

J.Gruber -- 03/19/2020