Big Timber Diversion Sites

Basin 43B Post Decree Administration Area

Points of Diversion
Primary Road
Project Streams
Secondary Road

N

Aerial Photos: World Map
Topographic Information: USA Topo Maps

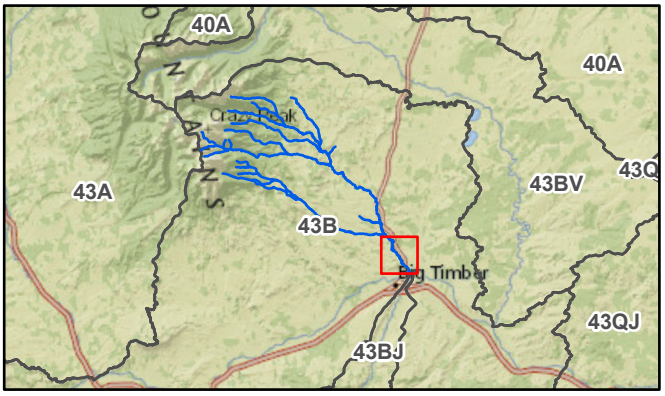

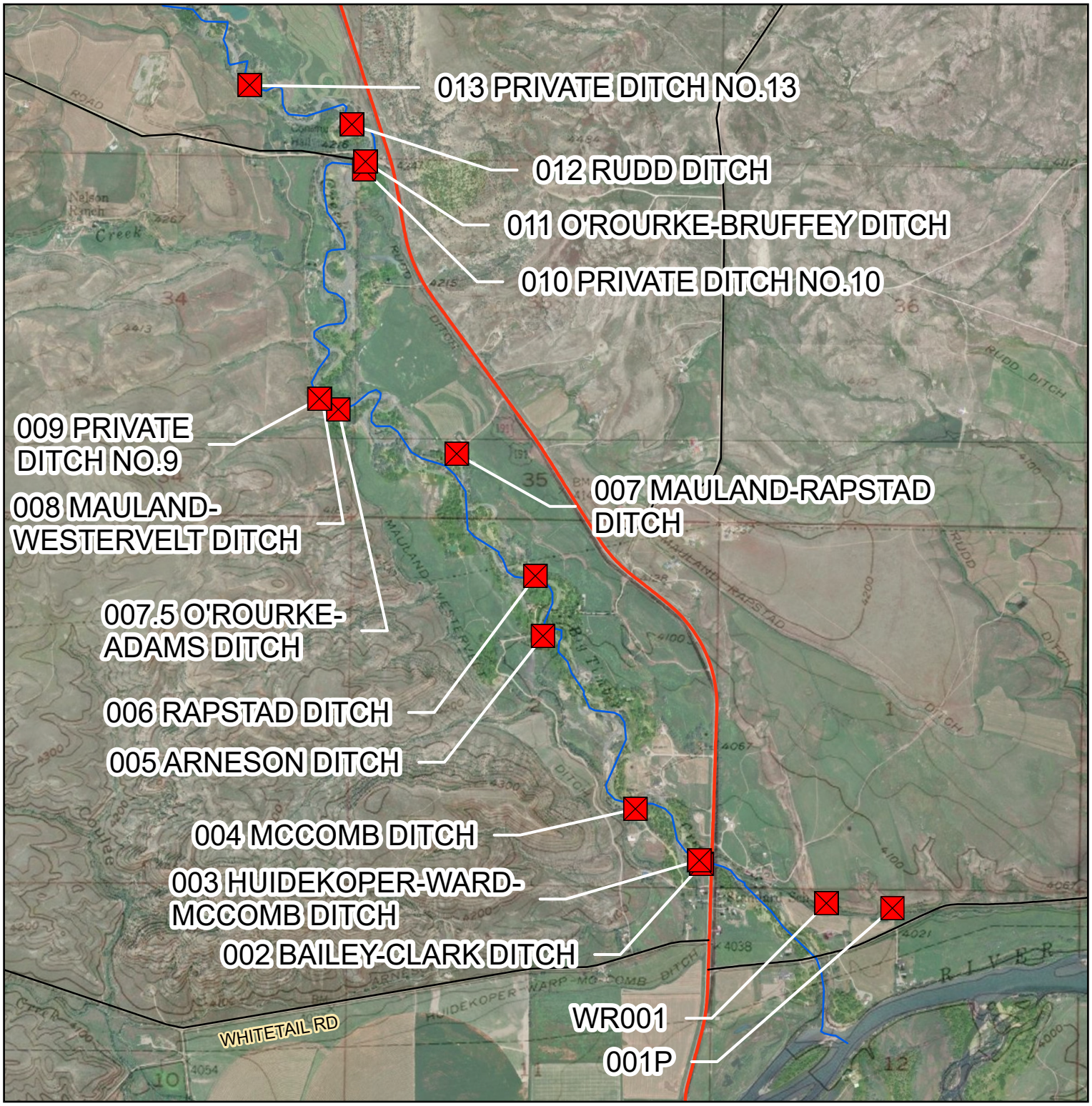

Copyright:© 2013 National Geographic Society, i-cubed, National Geographic, Esri, Garmin, HERE, UNEP-WCMC, USGS, NASA, ESA, METI, NRCAN, GEBCO, NOAA, increment P Corp., Maxar

0 0.13 0.25 0.5 0.75 1 Miles

1:24,000

M. Hauer - 5/14/2021

Big Timber Diversion Sites

Basin 43B Post Decree Administration Area

Points of Diversion

Primary Road

Project Streams

Secondary Road

Aerial Photos: World Map
Topographic Information: USA Topo Maps

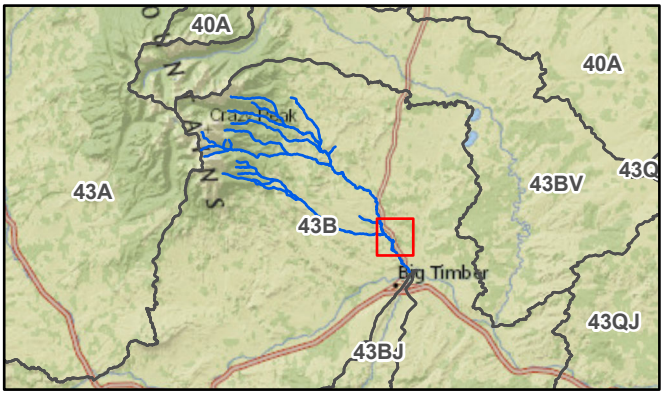

016 UPPER HATHAWAY DITCH

015 MIDDLE HATHAWAY DITCH

014 LOWER HATHAWAY DITCH

OTTER CREEK RD

013 PRIVATE DITCH NO.13

012 RUDD DITCH

011 O'ROURKE-BRUFFEY DITCH

010 PRIVATE DITCH NO.10

SWAMP

SLS001

009 PRIVATE DITCH NO.9

008 MAULAND-WESTERVELT DITCH

007 MAULAND-RAPSTAD DITCH

Earthstar Geographics, Copyright:© 2013 National Geographic Society, i-cubed, National Geographic, Esri, Garmin, HERE, UNEP-WCMC, USGS, NASA, ESA, METI, NRCAN, GEBCO, NOAA, increment P Corp.

0 0.13 0.25 0.5 0.75 1 Miles

1:24,000

M. Hauer - 5/14/2021

Big Timber Diversion Sites

Basin 43B Post Decree Administration Area

Points of Diversion

Primary Road

Project Streams

Secondary Road

Aerial Photos: World Map
Topographic Information: USA Topo Maps

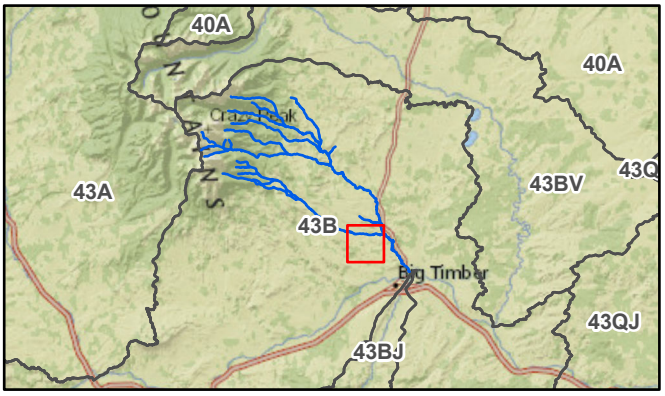

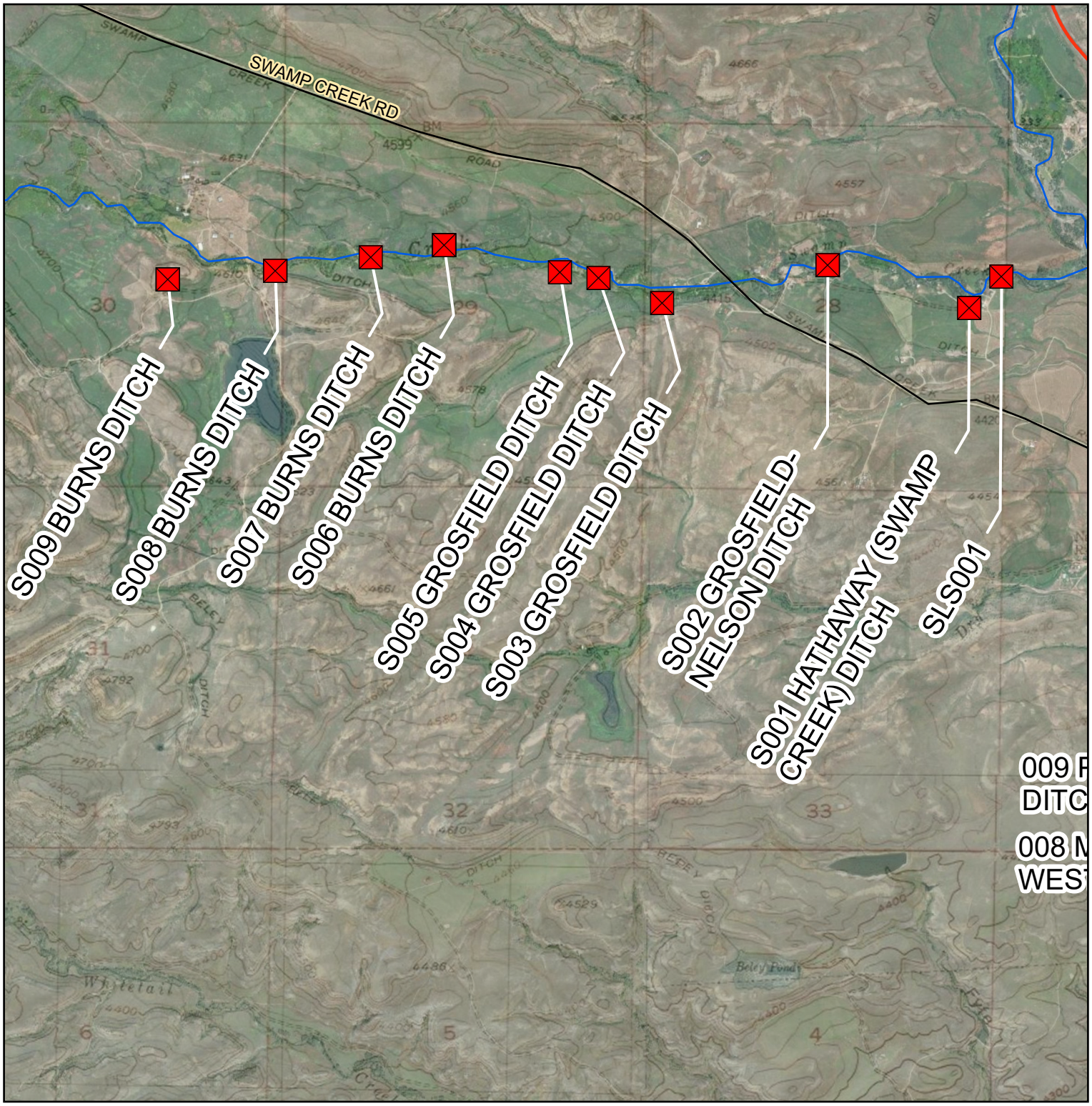

Copyright:© 2013 National Geographic Society, i-cubed, National Geographic, Esri, Garmin, HERE, UNEP-WCMC, USGS, NASA, ESA, METI, NRCAN, GEBCO, NOAA, increment P Corp., Maxar

0 0.13 0.25 0.5 0.75 1 Miles

1:24,000

M. Hauer - 5/14/2021

Big Timber Diversion Sites

Basin 43B Post Decree Administration Area

Points of Diversion
Primary Road
Project Streams
Secondary Road

Aerial Photos: World Map
Topographic Information: USA Topo Maps

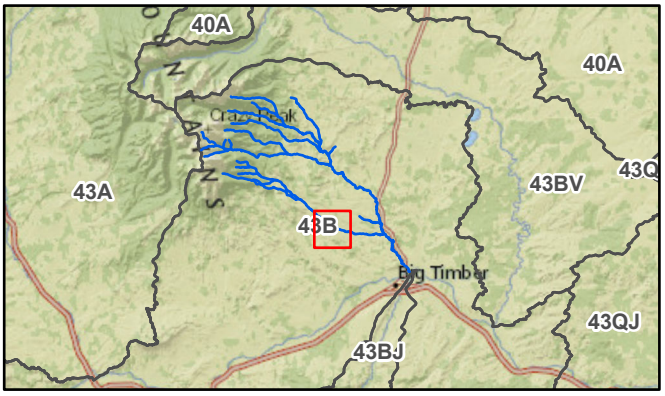

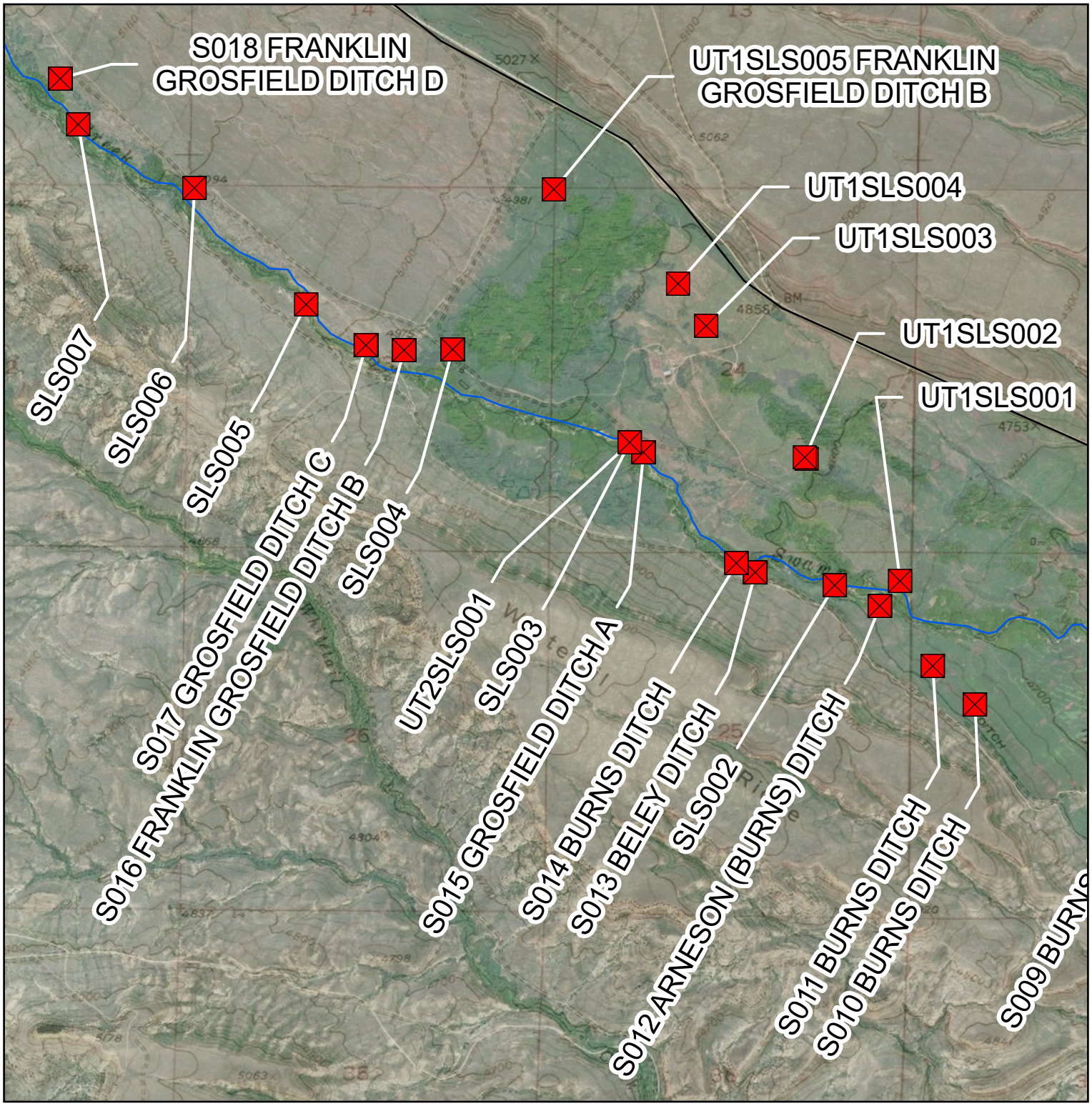

Earthstar Geographics, Copyright:© 2013 National Geographic Society, i-cubed, National Geographic, Esri, Garmin, HERE, UNEP-WCMC, USGS, NASA, ESA, METI, NRCAN, GEBCO, NOAA, increment P Corp.

0 0.13 0.25 0.5 0.75 1 Miles

1:24,000

M. Hauer - 5/14/2021

Big Timber Diversion Sites

Basin 43B Post Decree Administration Area

Points of Diversion

Primary Road

Project Streams

Secondary Road

Aerial Photos: World Map
Topographic Information: USA Topo Maps

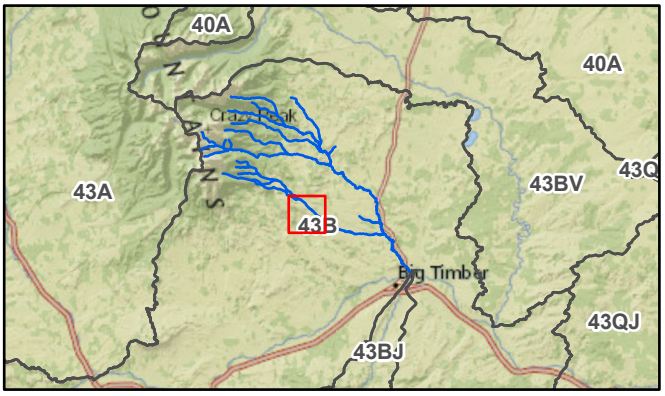

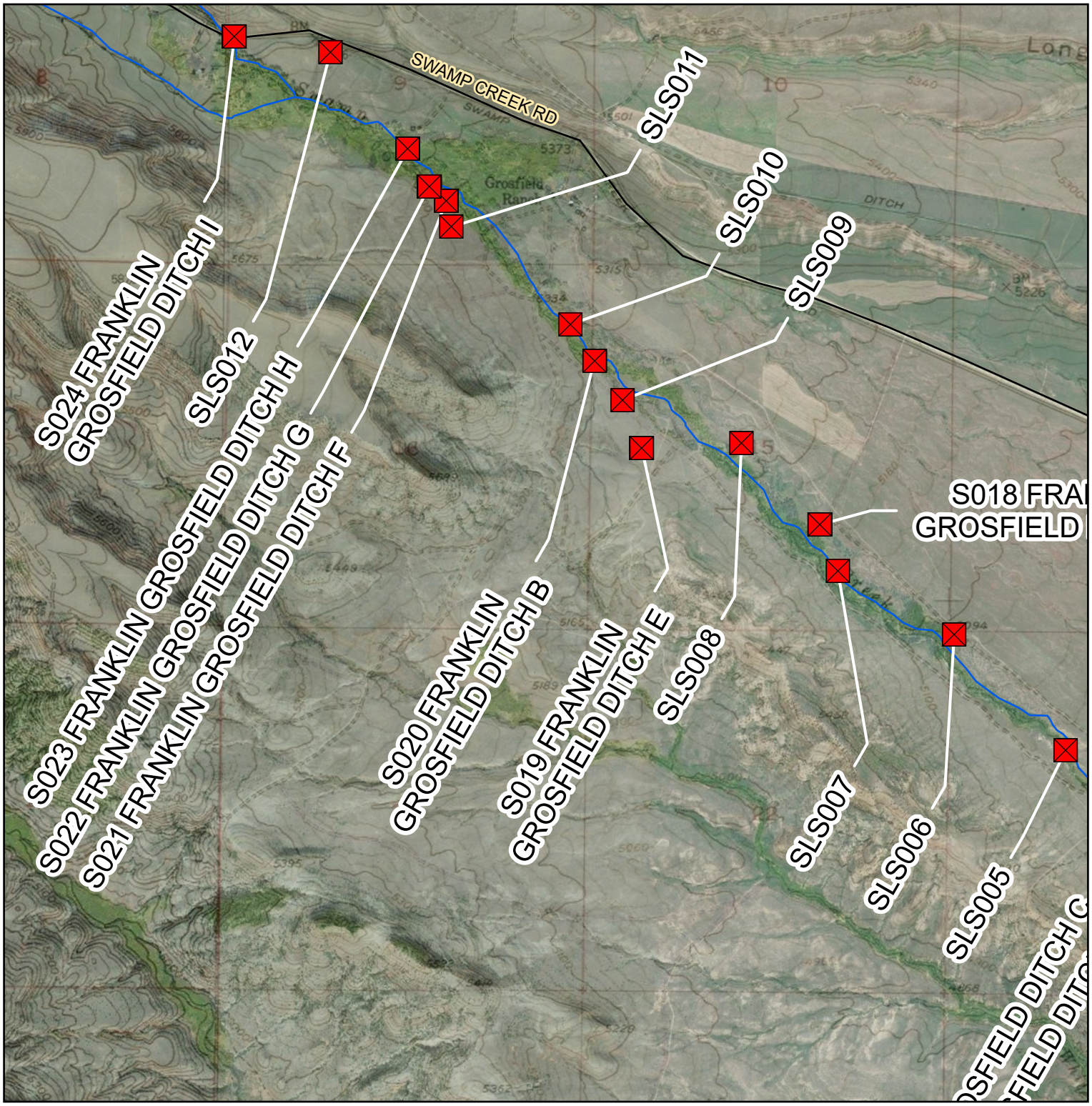

Earthstar Geographics, Copyright:© 2013 National Geographic Society, i-cubed, National Geographic, Esri, Garmin, HERE, UNEP-WCMC, USGS, NASA, ESA, METI, NRCAN, GEBCO, NOAA, increment P Corp.

0 0.13 0.25 0.5 0.75 1 Miles

1:24,000

M. Hauer - 5/14/2021

Big Timber Diversion Sites

Basin 43B Post Decree Administration Area

Points of Diversion

Primary Road

Project Streams

Secondary Road

Aerial Photos: World Map
Topographic Information: USA Topo Maps

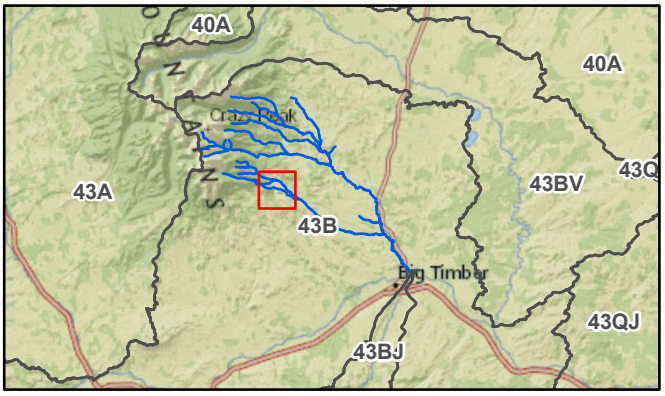

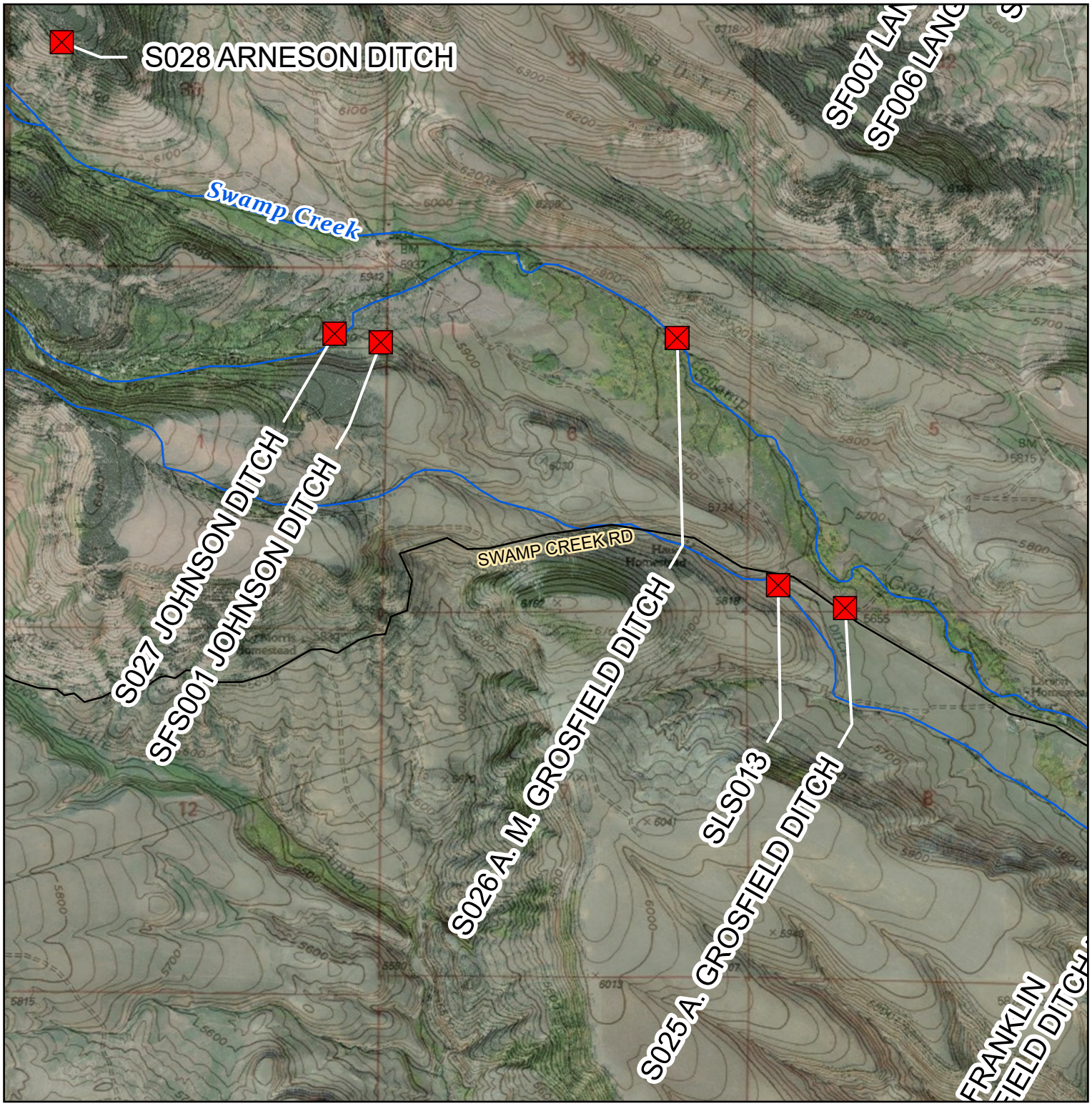

Earthstar Geographics, Copyright:© 2013 National Geographic Society, i-cubed, National Geographic, Esri, Garmin, HERE, UNEP-WCMC, USGS, NASA, ESA, METI, NRCAN, GEBCO, NOAA, increment P Corp.

0 0.13 0.25 0.5 0.75 1 Miles

1:24,000

M. Hauer - 5/14/2021

Big Timber Diversion Sites

Basin 43B Post Decree Administration Area

Points of Diversion

Primary Road

Project Streams

Secondary Road

Aerial Photos: World Map
Topographic Information: USA Topo Maps

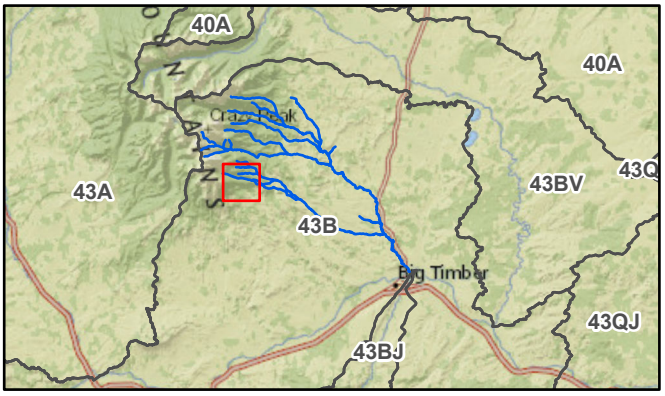

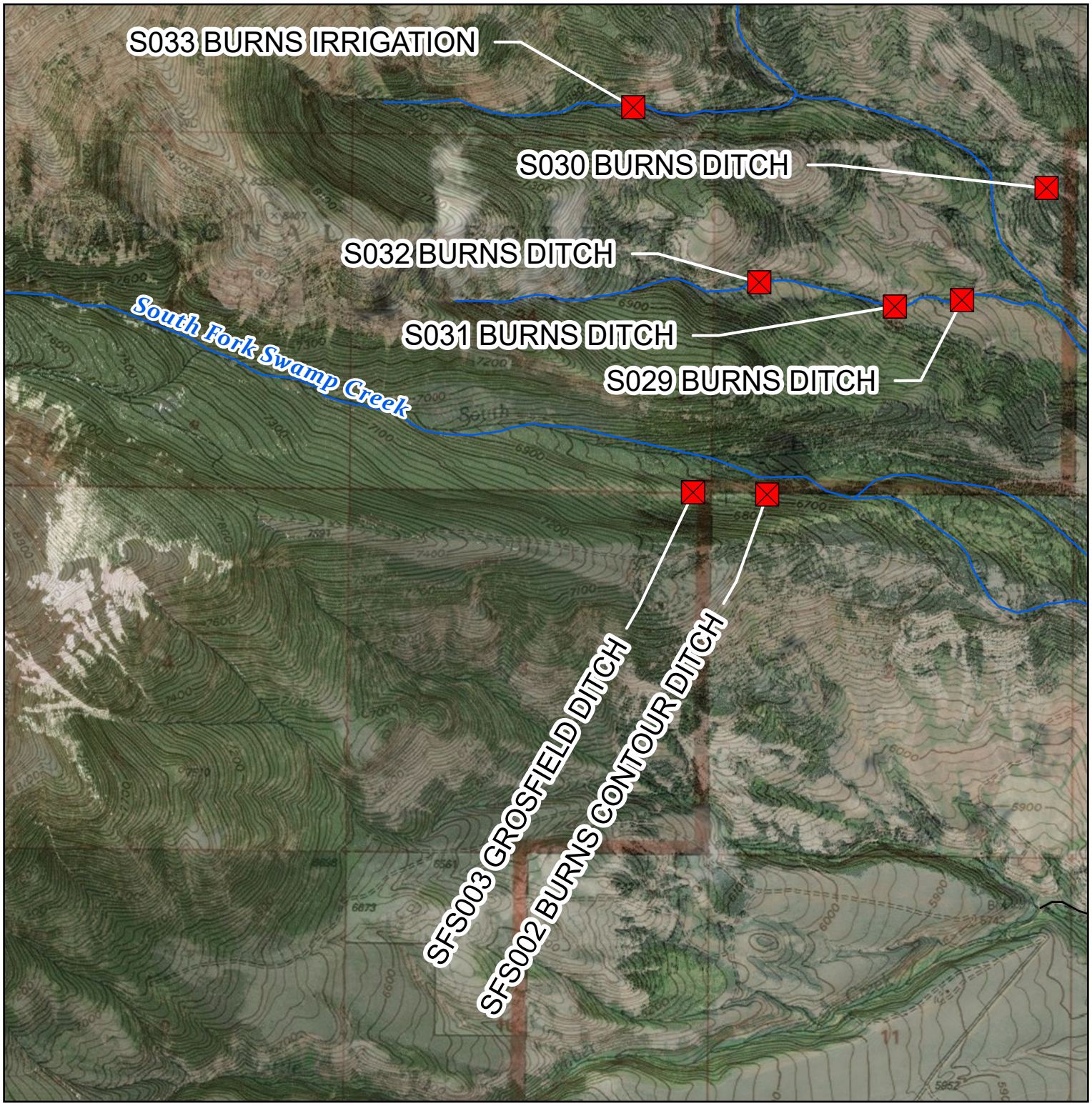

Earthstar Geographics, Copyright:© 2013 National Geographic Society, i-cubed, National Geographic, Esri, Garmin, HERE, UNEP-WCMC, USGS, NASA, ESA, METI, NRCAN, GEBCO, NOAA, increment P Corp.

0 0.13 0.25 0.5 0.75 1 Miles

1:24,000

M. Hauer - 5/14/2021

Big Timber Diversion Sites

Basin 43B Post Decree Administration Area

Points of Diversion
Primary Road
Project Streams
Secondary Road

Aerial Photos: World Map
Topographic Information: USA Topo Maps

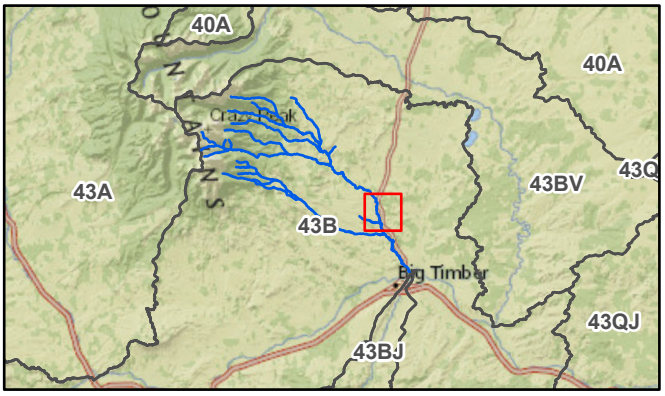

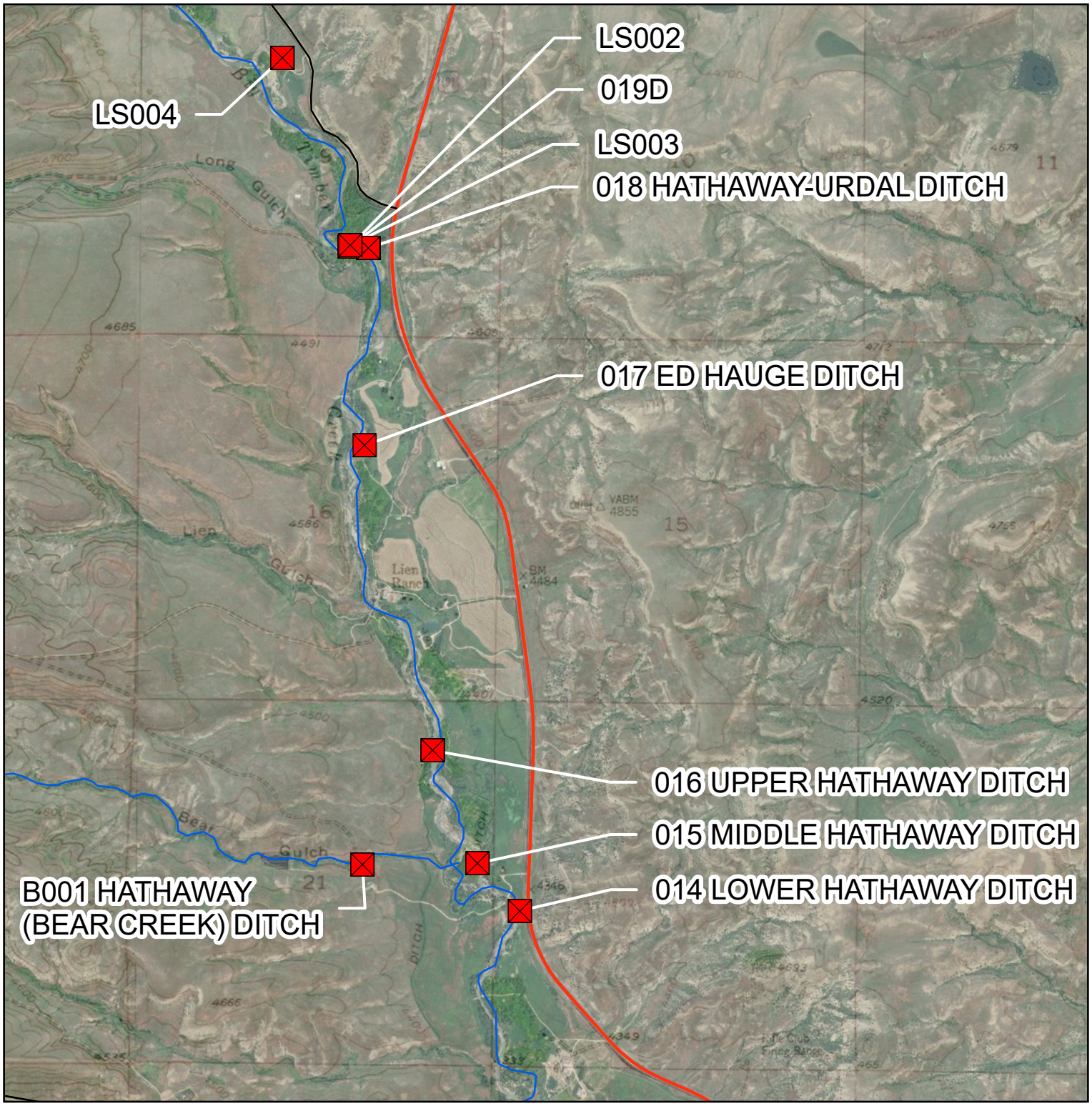

Earthstar Geographics, Copyright:© 2013 National Geographic Society, i-cubed, National Geographic, Esri, Garmin, HERE, UNEP-WCMC, USGS, NASA, ESA, METI, NRCAN, GEBCO, NOAA, increment P Corp.

0 0.13 0.25 0.5 0.75 1 Miles

1:24,000

M. Hauer - 5/14/2021

Big Timber Diversion Sites

Basin 43B Post Decree Administration Area

Points of Diversion
Primary Road
Project Streams
Secondary Road

Aerial Photos: World Map
Topographic Information: USA Topo Maps

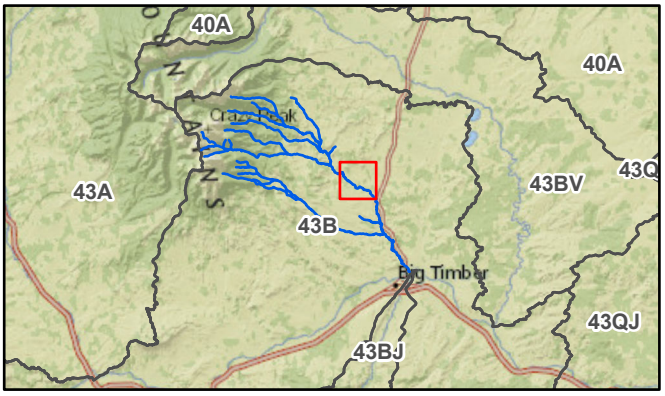

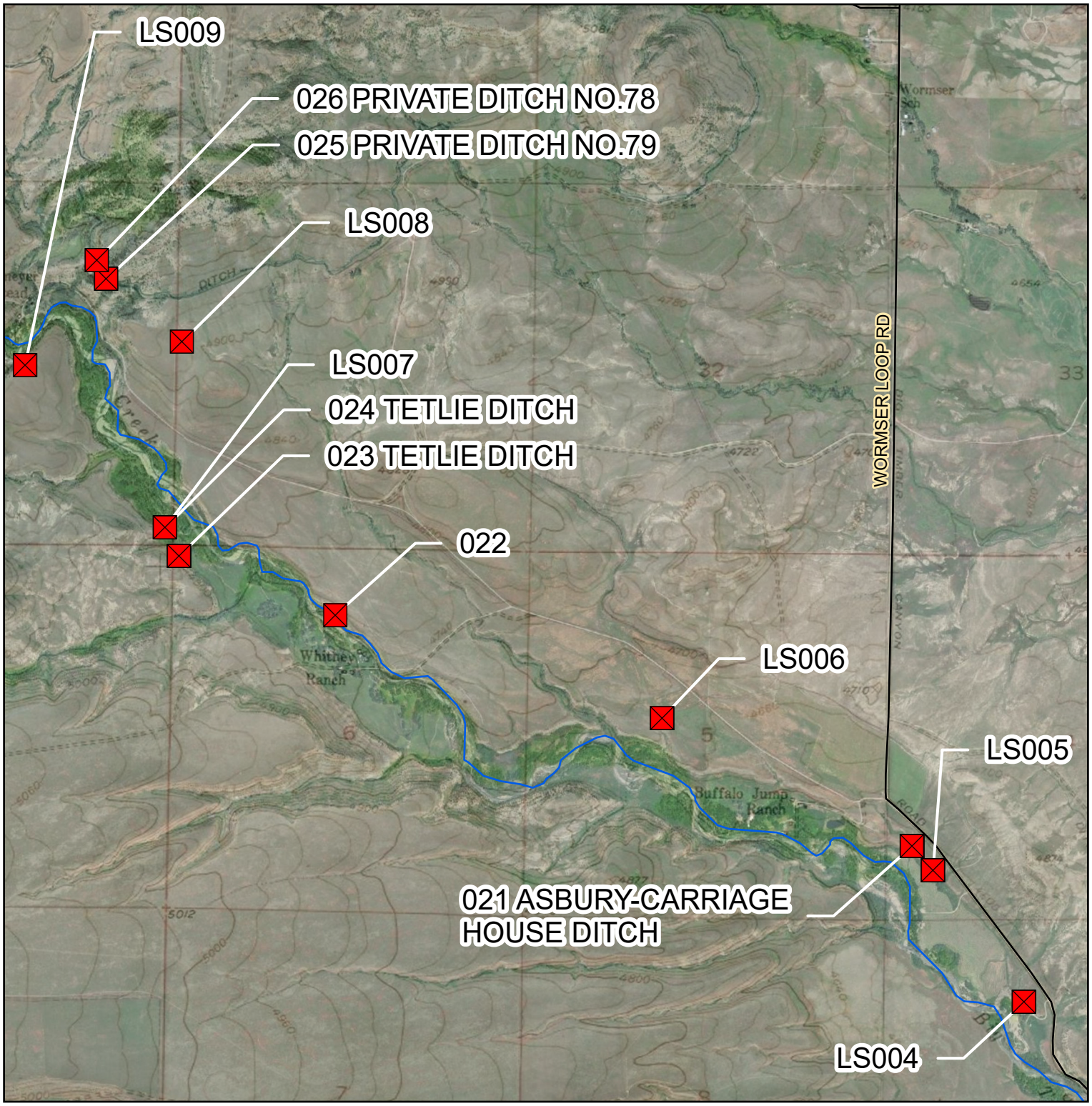

Earthstar Geographics, Copyright:© 2013 National Geographic Society, i-cubed, National Geographic, Esri, Garmin, HERE, UNEP-WCMC, USGS, NASA, ESA, METI, NRCAN, GEBCO, NOAA, increment P Corp.

0 0.13 0.25 0.5 0.75 1 Miles

1:24,000

M. Hauer - 5/14/2021

Big Timber Diversion Sites

Basin 43B Post Decree Administration Area

Points of Diversion
Primary Road
Project Streams
Secondary Road

Aerial Photos: World Map
Topographic Information: USA Topo Maps

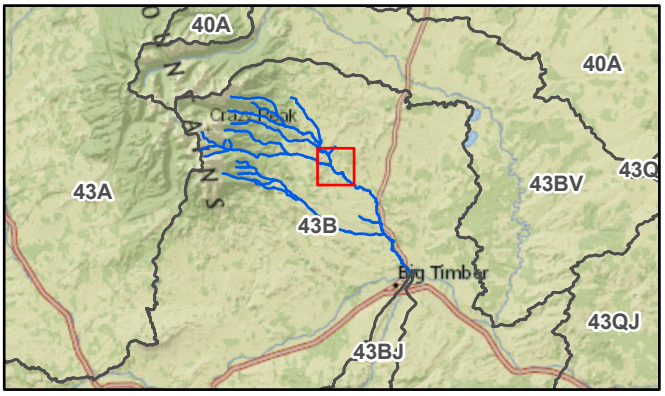

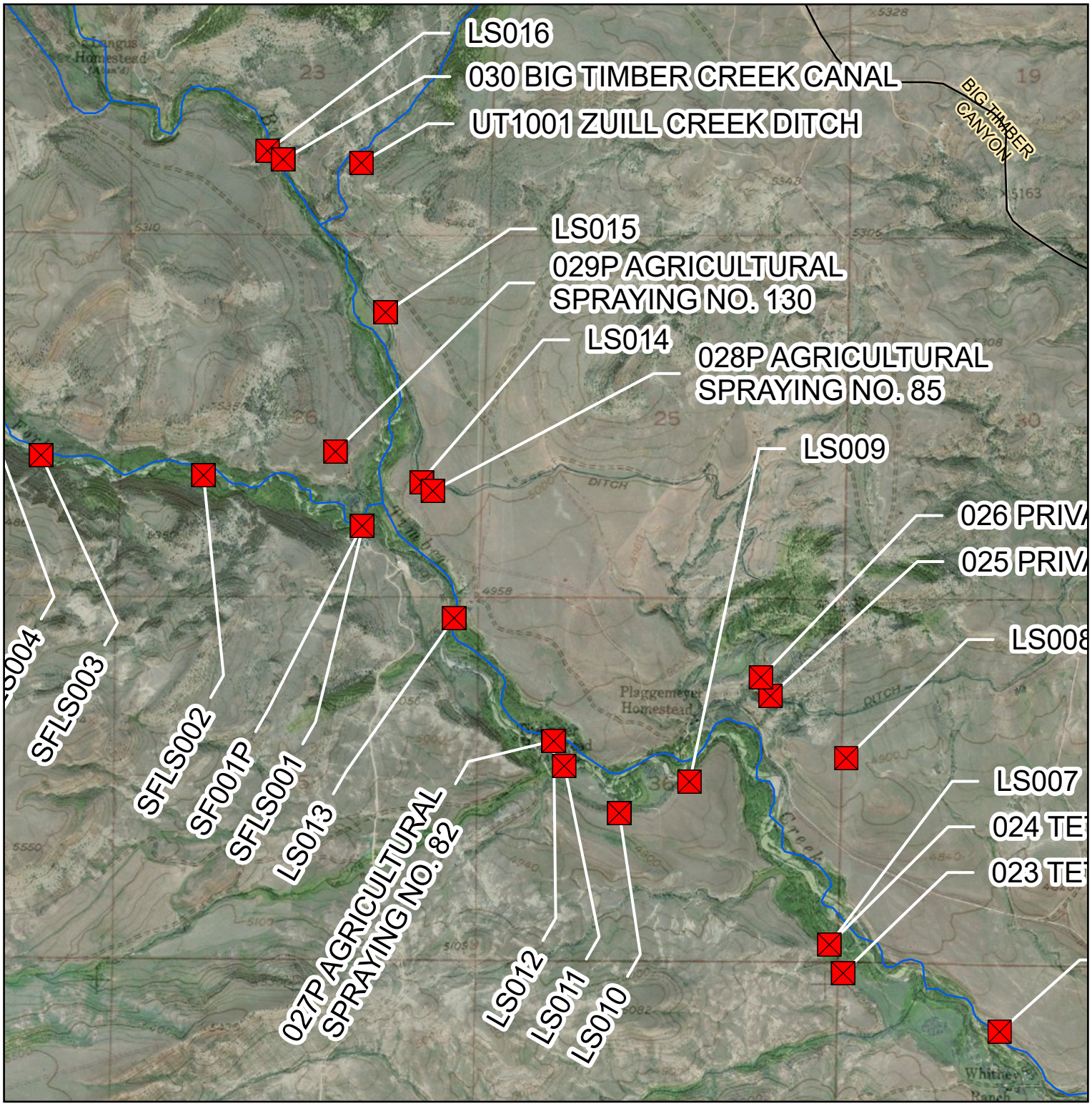

Earthstar Geographics, Copyright:© 2013 National Geographic Society, i-cubed, National Geographic, Esri, Garmin, HERE, UNEP-WCMC, USGS, NASA, ESA, METI, NRCAN, GEBCO, NOAA, increment P Corp.

0 0.13 0.25 0.5 0.75 1 Miles

1:24,000

M. Hauer - 5/14/2021

Big Timber Diversion Sites

Basin 43B Post Decree Administration Area

Points of Diversion

Primary Road

Project Streams

Secondary Road

Aerial Photos: World Map
Topographic Information: USA Topo Maps

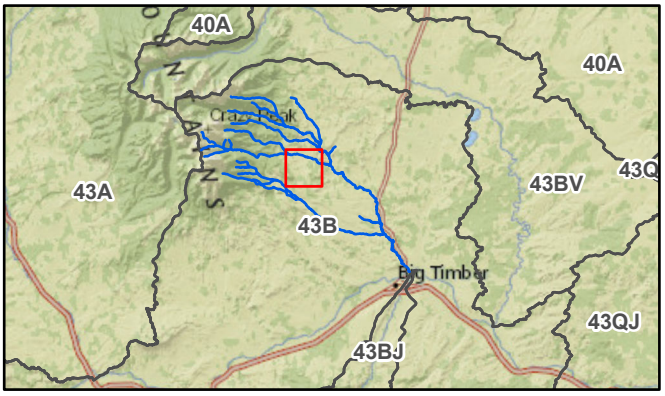

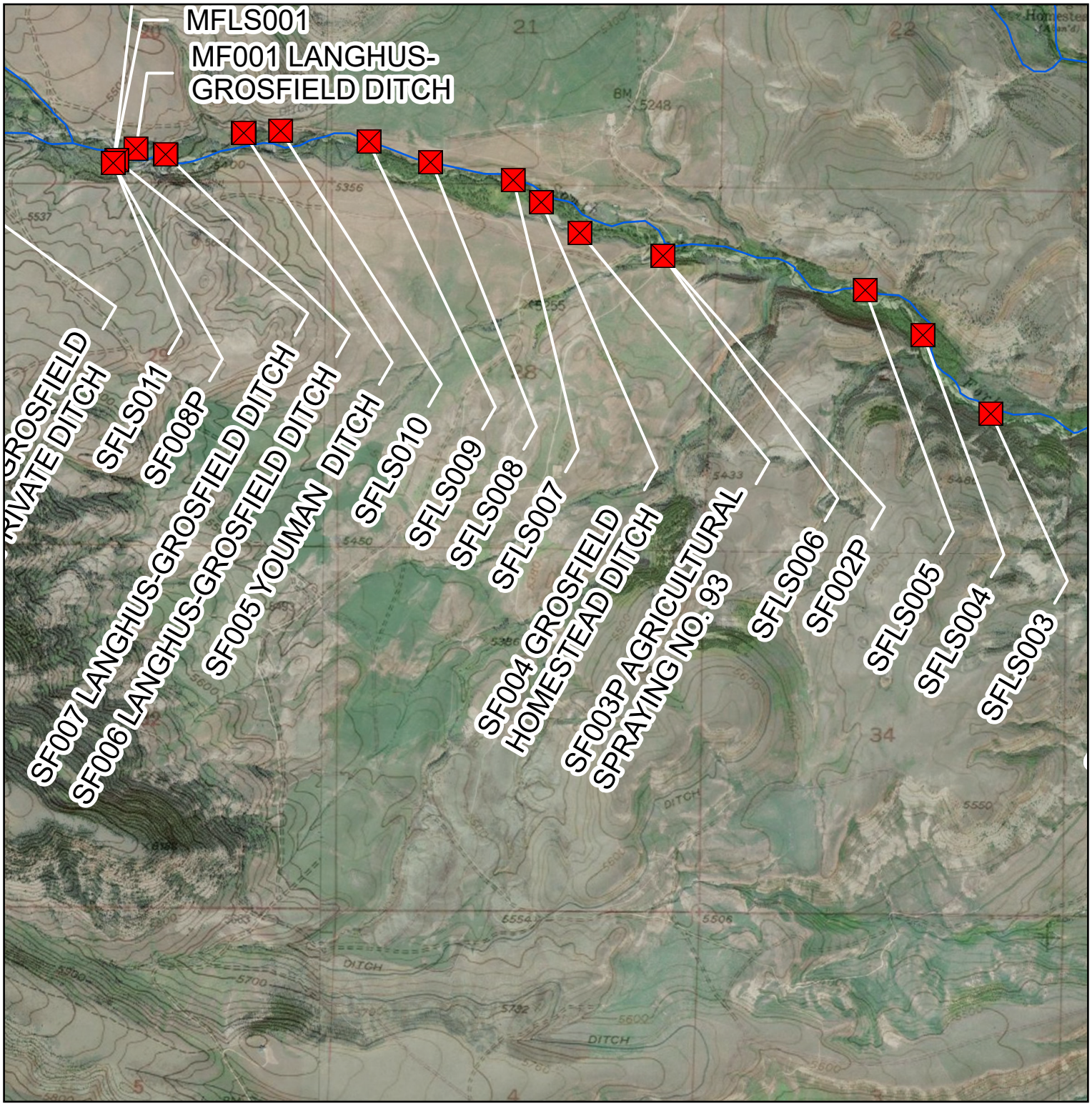

Earthstar Geographics, Copyright:© 2013 National Geographic Society, i-cubed, National Geographic, Esri, Garmin, HERE, UNEP-WCMC, USGS, NASA, ESA, METI, NRCAN, GEBCO, NOAA, increment P Corp.

0 0.13 0.25 0.5 0.75 1 Miles

1:24,000

M. Hauer - 5/14/2021

Big Timber Diversion Sites

Basin 43B Post Decree Administration Area

Points of Diversion
Primary Road
Project Streams
Secondary Road

Aerial Photos: World Map
Topographic Information: USA Topo Maps

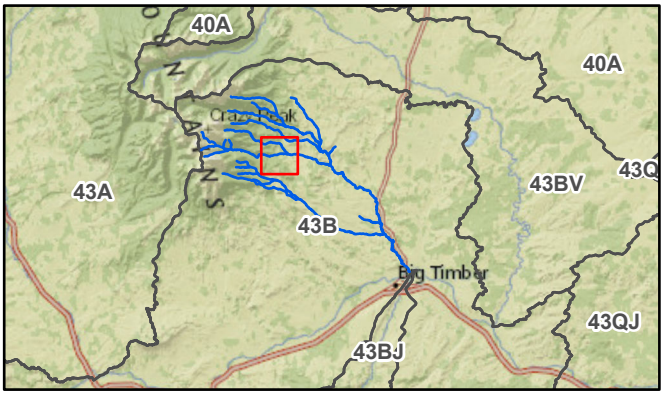

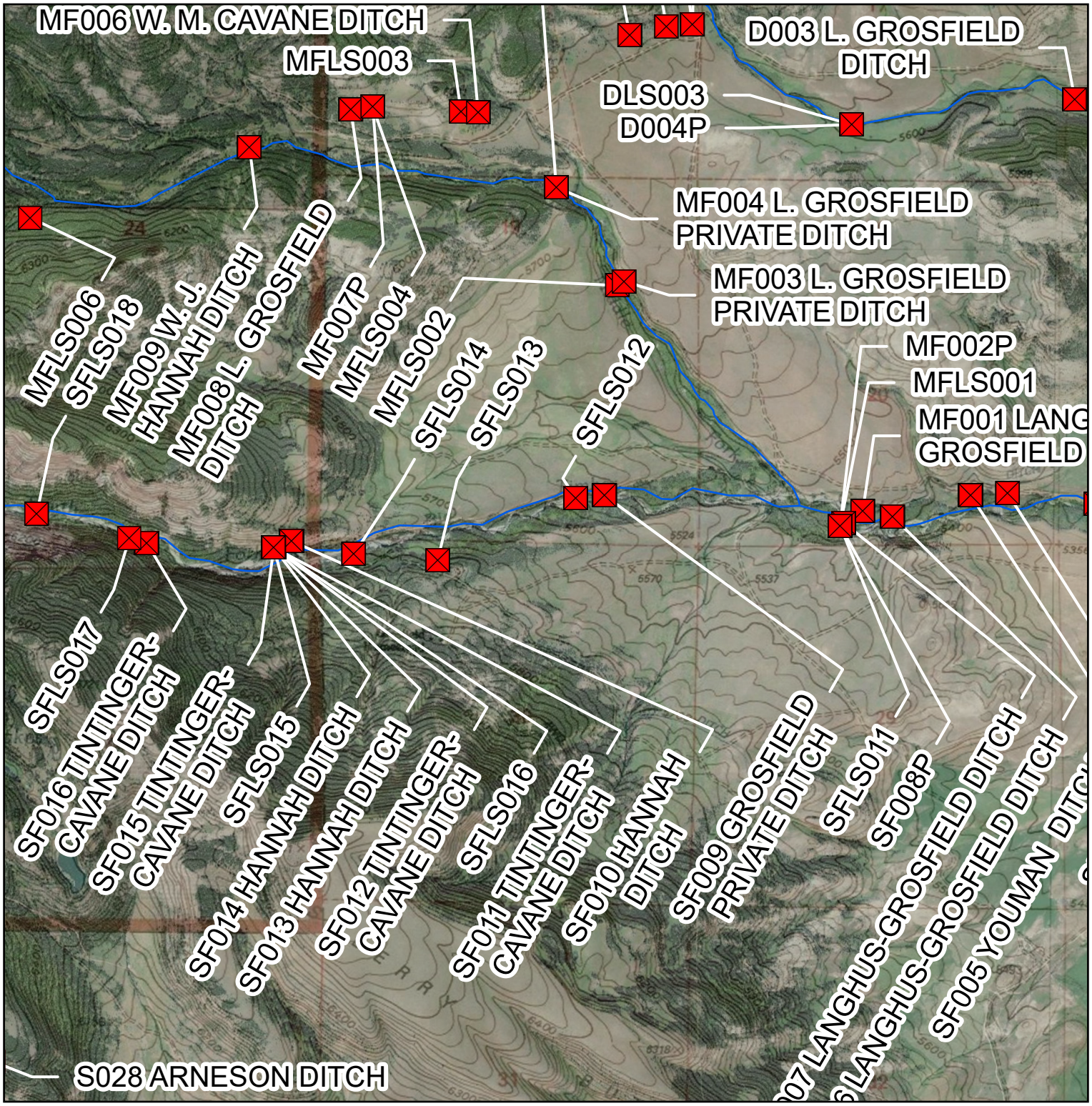

Earthstar Geographics, Copyright:© 2013 National Geographic Society, i-cubed, National Geographic, Esri, Garmin, HERE, UNEP-WCMC, USGS, NASA, ESA, METI, NRCAN, GEBCO, NOAA, increment P Corp.

0 0.13 0.25 0.5 0.75 1 Miles

1:24,000

M. Hauer - 5/14/2021

Big Timber Diversion Sites

Basin 43B Post Decree Administration Area

Points of Diversion
Primary Road
Project Streams
Secondary Road

Aerial Photos: World Map
Topographic Information: USA Topo Maps

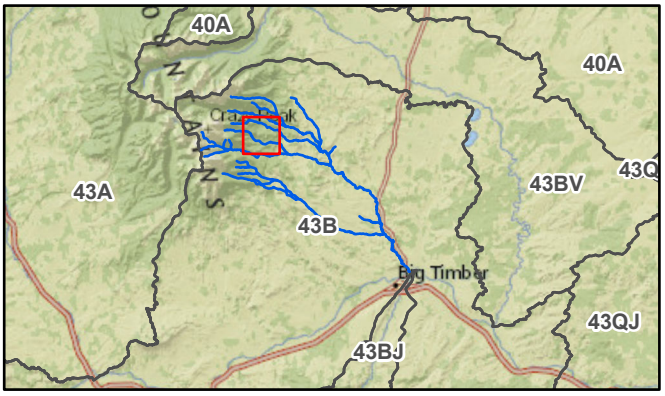

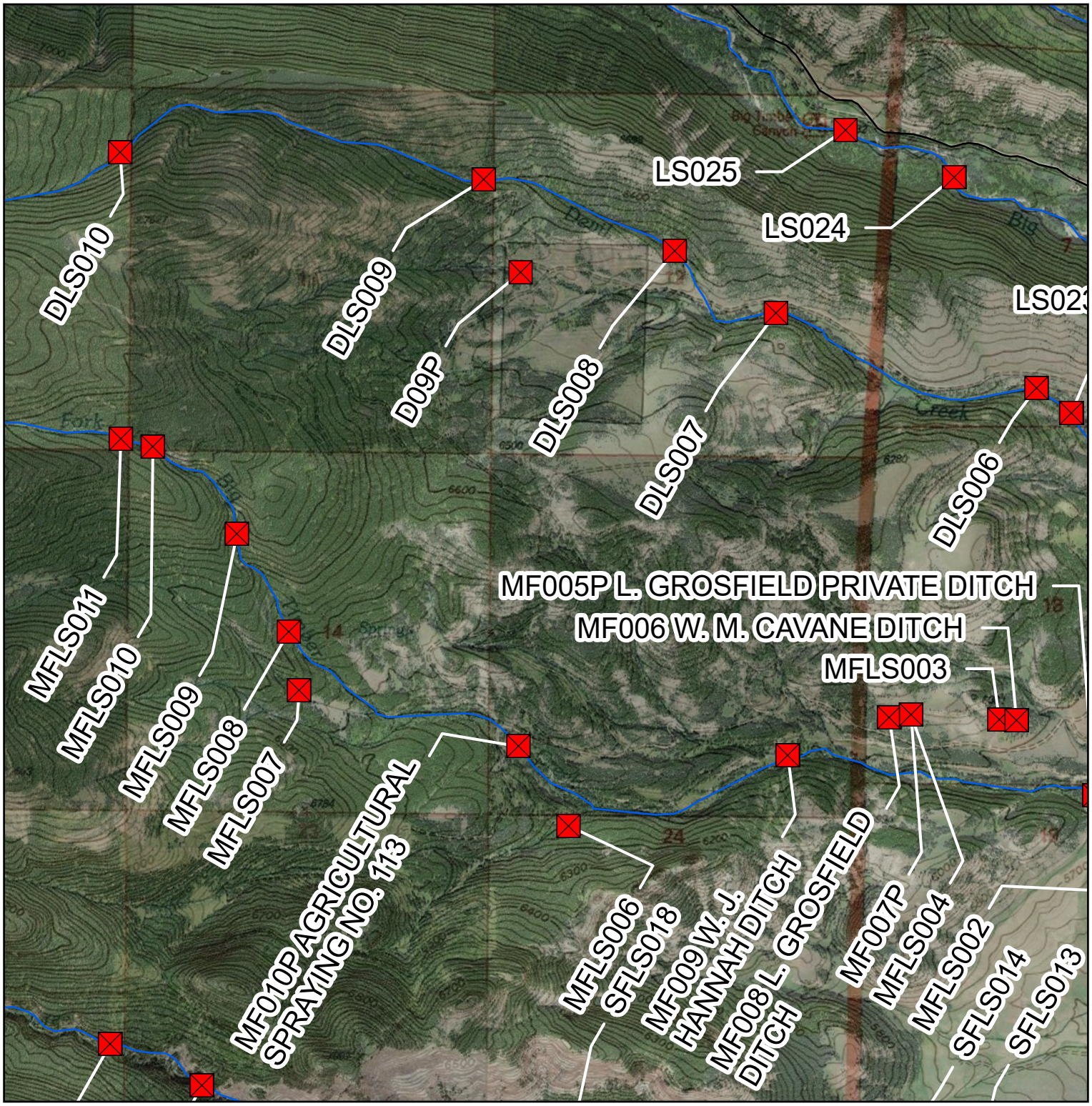

Earthstar Geographics, Copyright:© 2013 National Geographic Society, i-cubed, National Geographic, Esri, Garmin, HERE, UNEP-WCMC, USGS, NASA, ESA, METI, NRCAN, GEBCO, NOAA, increment P Corp.

0 0.13 0.25 0.5 0.75 1 Miles

1:24,000

M. Hauer - 5/14/2021

Big Timber Diversion Sites

Basin 43B Post Decree Administration Area

Points of Diversion
Primary Road
Project Streams
Secondary Road

Aerial Photos: World Map
Topographic Information: USA Topo Maps

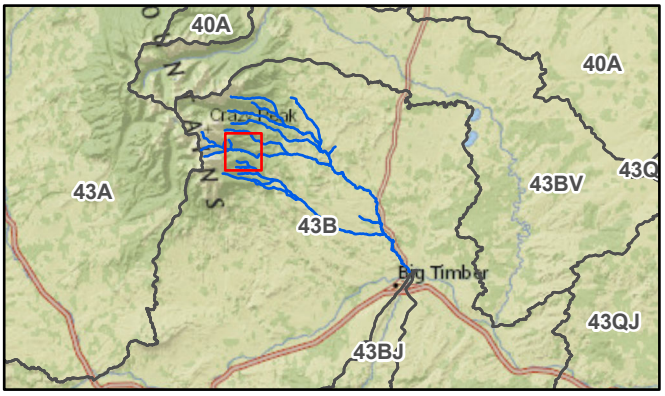

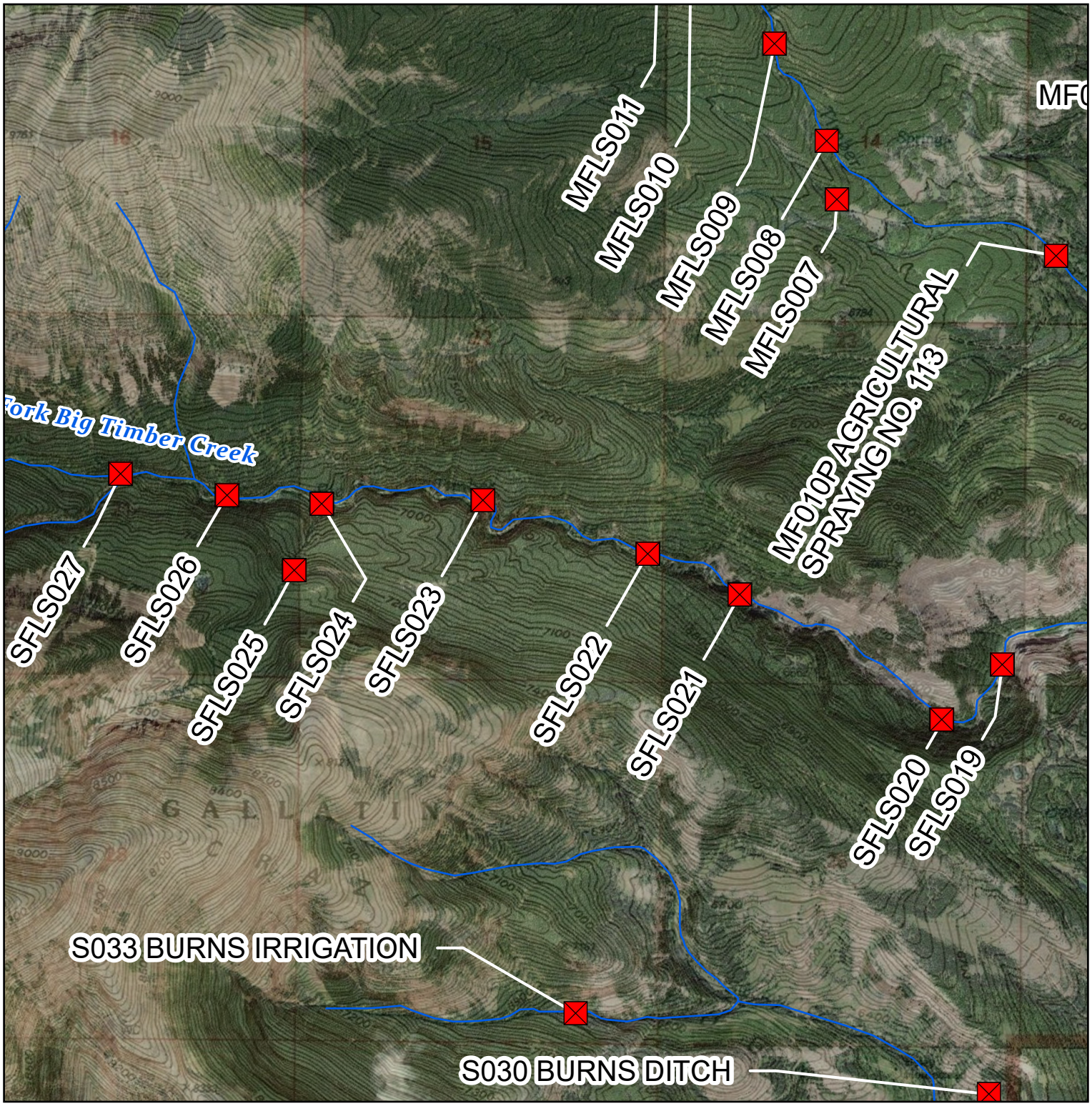

Earthstar Geographics, Copyright:© 2013 National Geographic Society, i-cubed, National Geographic, Esri, Garmin, HERE, UNEP-WCMC, USGS, NASA, ESA, METI, NRCAN, GEBCO, NOAA, increment P Corp.

0 0.13 0.25 0.5 0.75 1 Miles

1:24,000

M. Hauer - 5/14/2021

Big Timber Diversion Sites

Basin 43B Post Decree Administration Area

Points of Diversion

Primary Road

Project Streams

Secondary Road

N

Aerial Photos: World Map
Topographic Information: USA Topo Maps

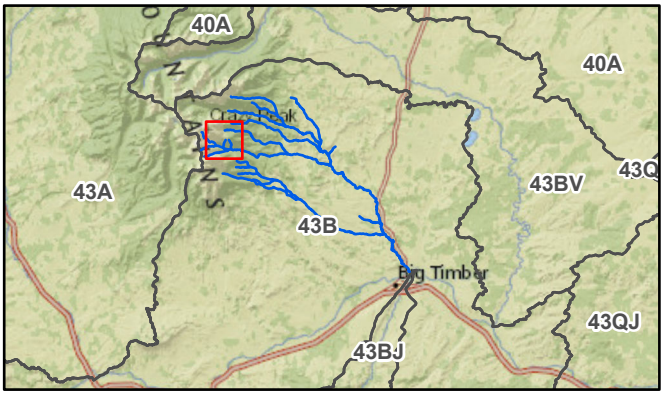

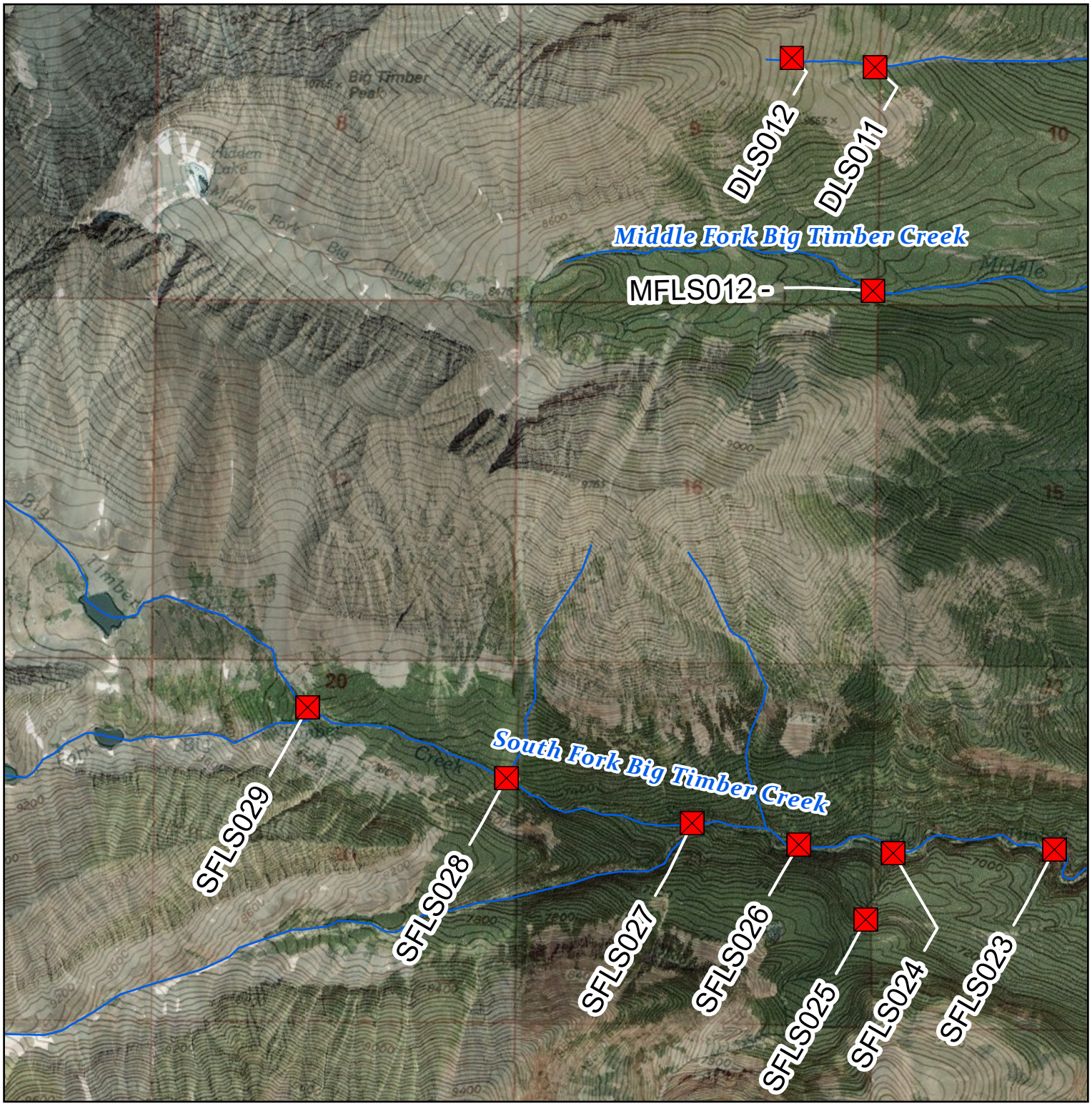

Earthstar Geographics, Copyright:© 2013 National Geographic Society, i-cubed, National Geographic, Esri, Garmin, HERE, UNEP-WCMC, USGS, NASA, ESA, METI, NRCAN, GEBCO, NOAA, increment P Corp.

0 0.13 0.25 0.5 0.75 1 Miles

1:24,000

M. Hauer - 5/14/2021

Big Timber Diversion Sites

Basin 43B Post Decree Administration Area

Points of Diversion

Primary Road

Project Streams

Secondary Road

Aerial Photos: World Map
Topographic Information: USA Topo Maps

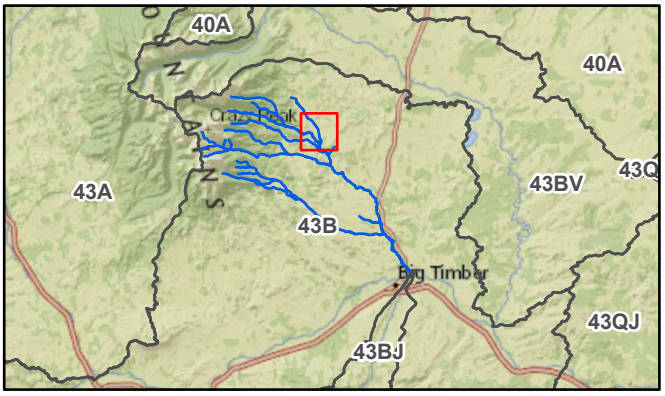

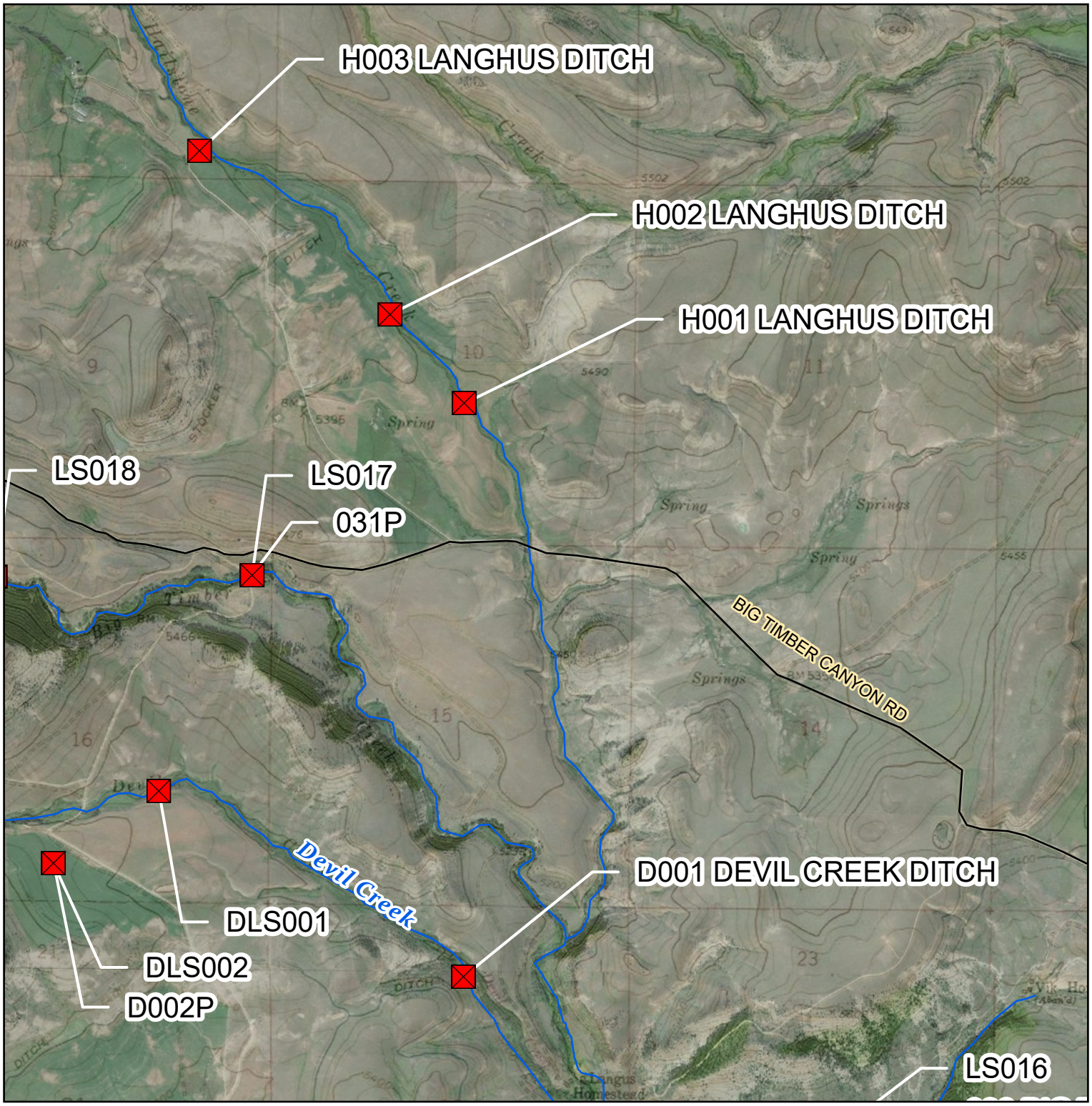

Earthstar Geographics, Copyright:© 2013 National Geographic Society, i-cubed, National Geographic, Esri, Garmin, HERE, UNEP-WCMC, USGS, NASA, ESA, METI, NRCAN, GEBCO, NOAA, increment P Corp.

0 0.13 0.25 0.5 0.75 1 Miles

1:24,000

M. Hauer - 5/14/2021

Big Timber Diversion Sites

Basin 43B Post Decree Administration Area

Points of Diversion
Primary Road
Project Streams
Secondary Road

Aerial Photos: World Map
Topographic Information: USA Topo Maps

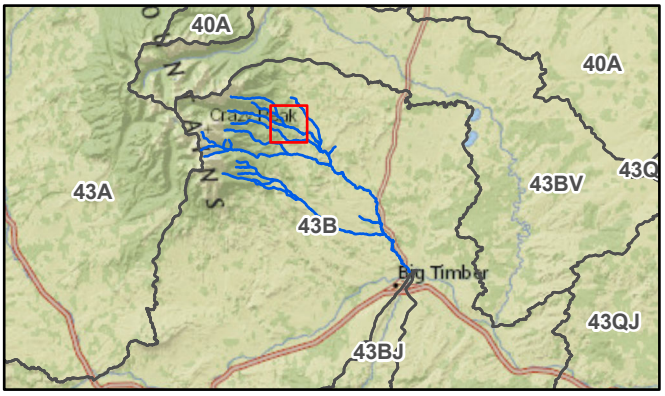

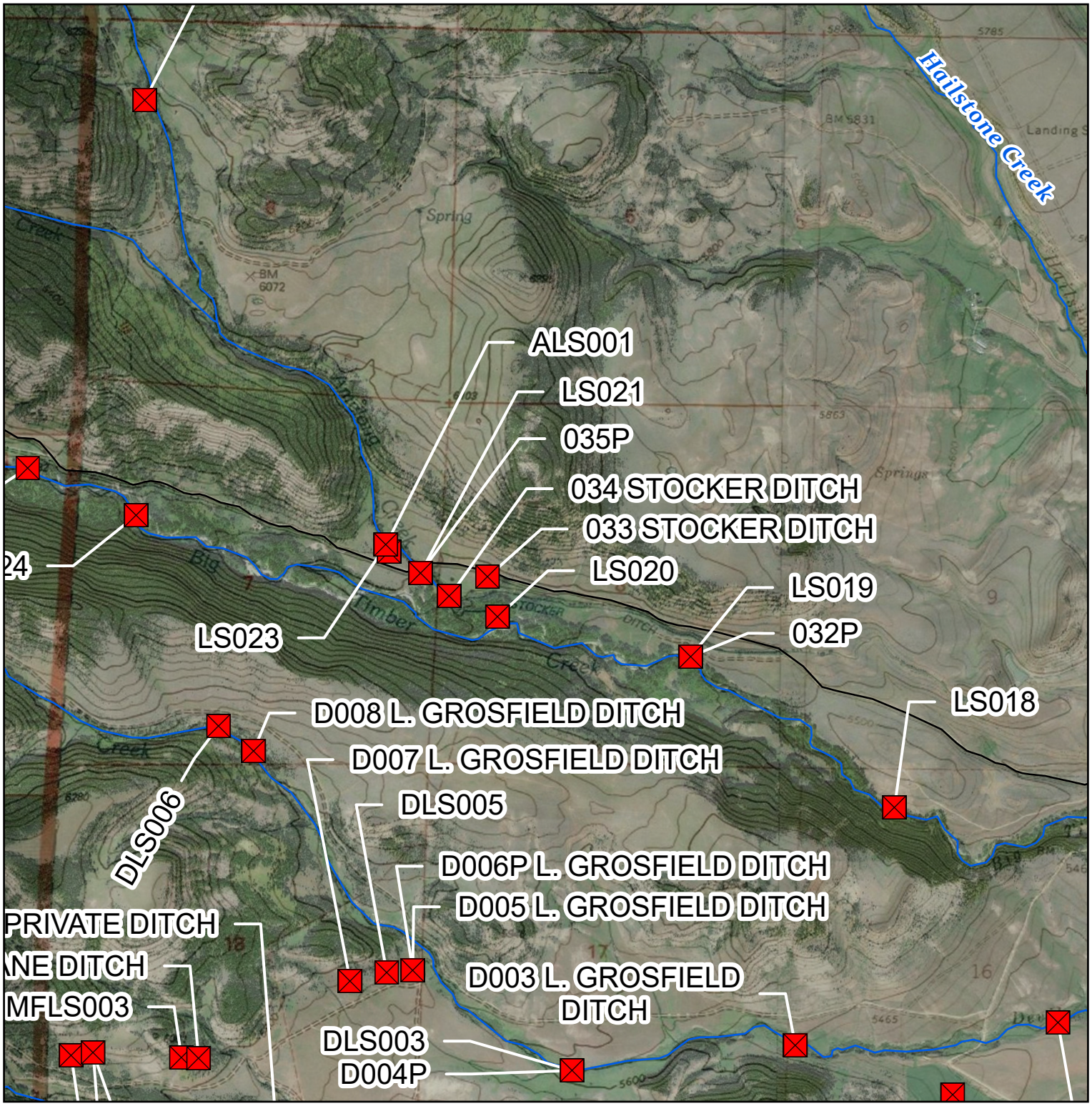

Earthstar Geographics, Copyright:© 2013 National Geographic Society, i-cubed, National Geographic, Esri, Garmin, HERE, UNEP-WCMC, USGS, NASA, ESA, METI, NRCAN, GEBCO, NOAA, increment P Corp.

0 0.13 0.25 0.5 0.75 1 Miles

1:24,000

M. Hauer - 5/14/2021

Big Timber Diversion Sites

Basin 43B Post Decree Administration Area

Points of Diversion

Primary Road

Project Streams

Secondary Road

Aerial Photos: World Map
Topographic Information: USA Topo Maps

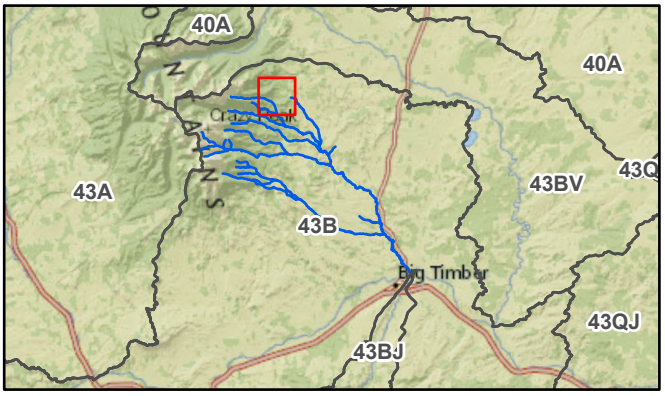

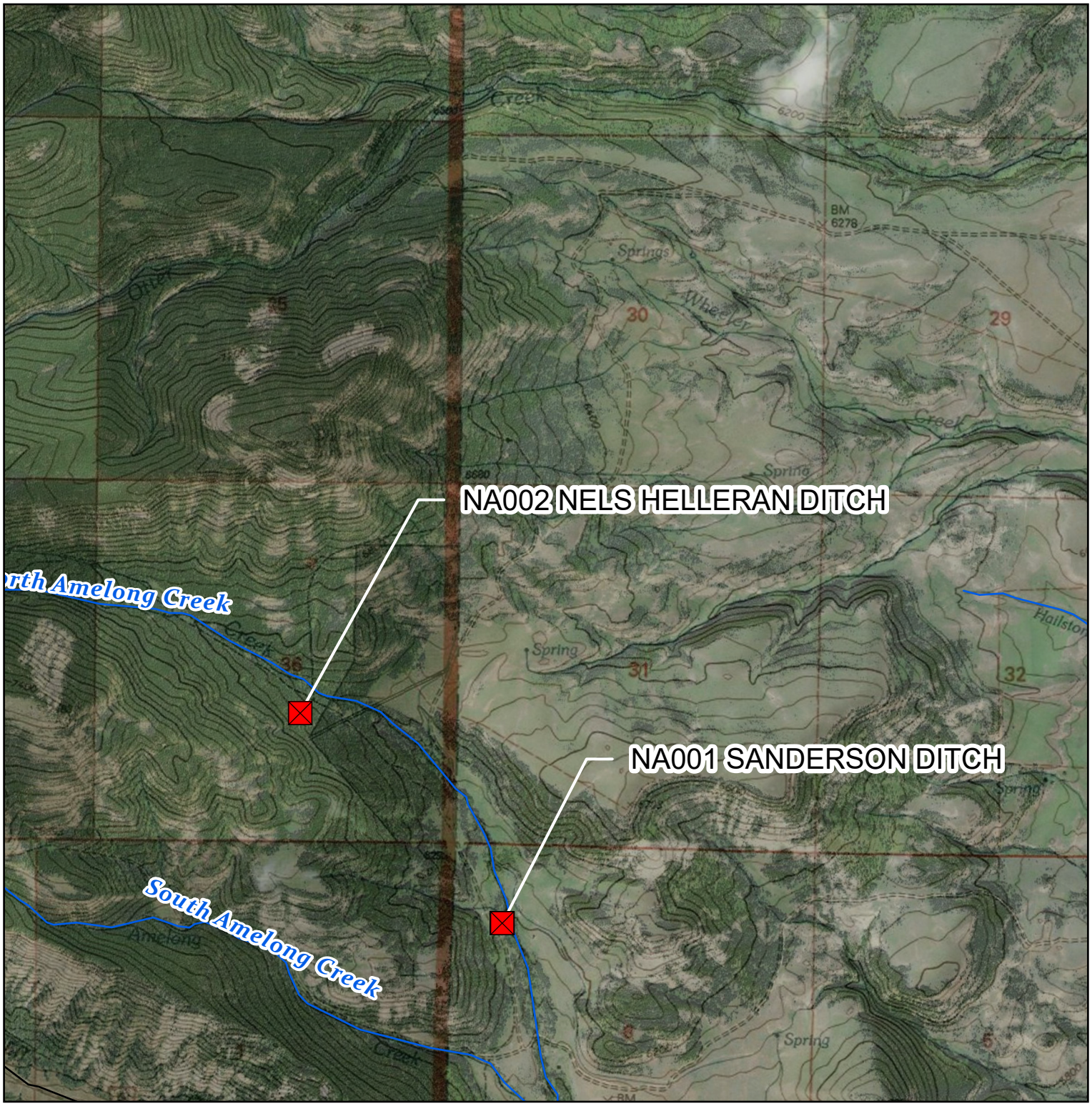

Earthstar Geographics, Copyright:© 2013 National Geographic Society, i-cubed, National Geographic, Esri, Garmin, HERE, UNEP-WCMC, USGS, NASA, ESA, METI, NRCAN, GEBCO, NOAA, increment P Corp.

0 0.13 0.25 0.5 0.75 1 Miles

1:24,000

M. Hauer - 5/14/2021

Big Timber Diversion Sites

Basin 43B Post Decree Administration Area

Points of Diversion

Primary Road

Project Streams

Secondary Road

Aerial Photos: World Map
Topographic Information: USA Topo Maps

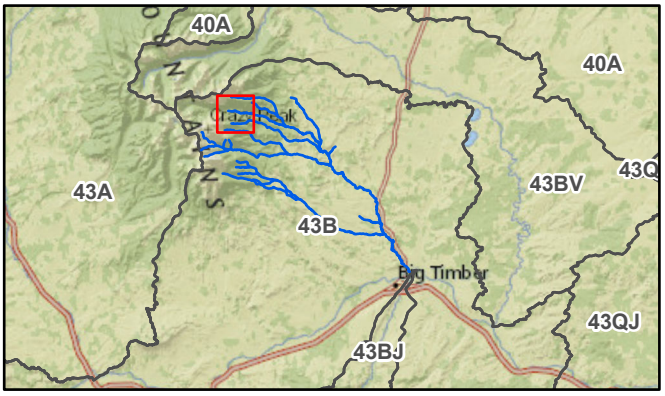

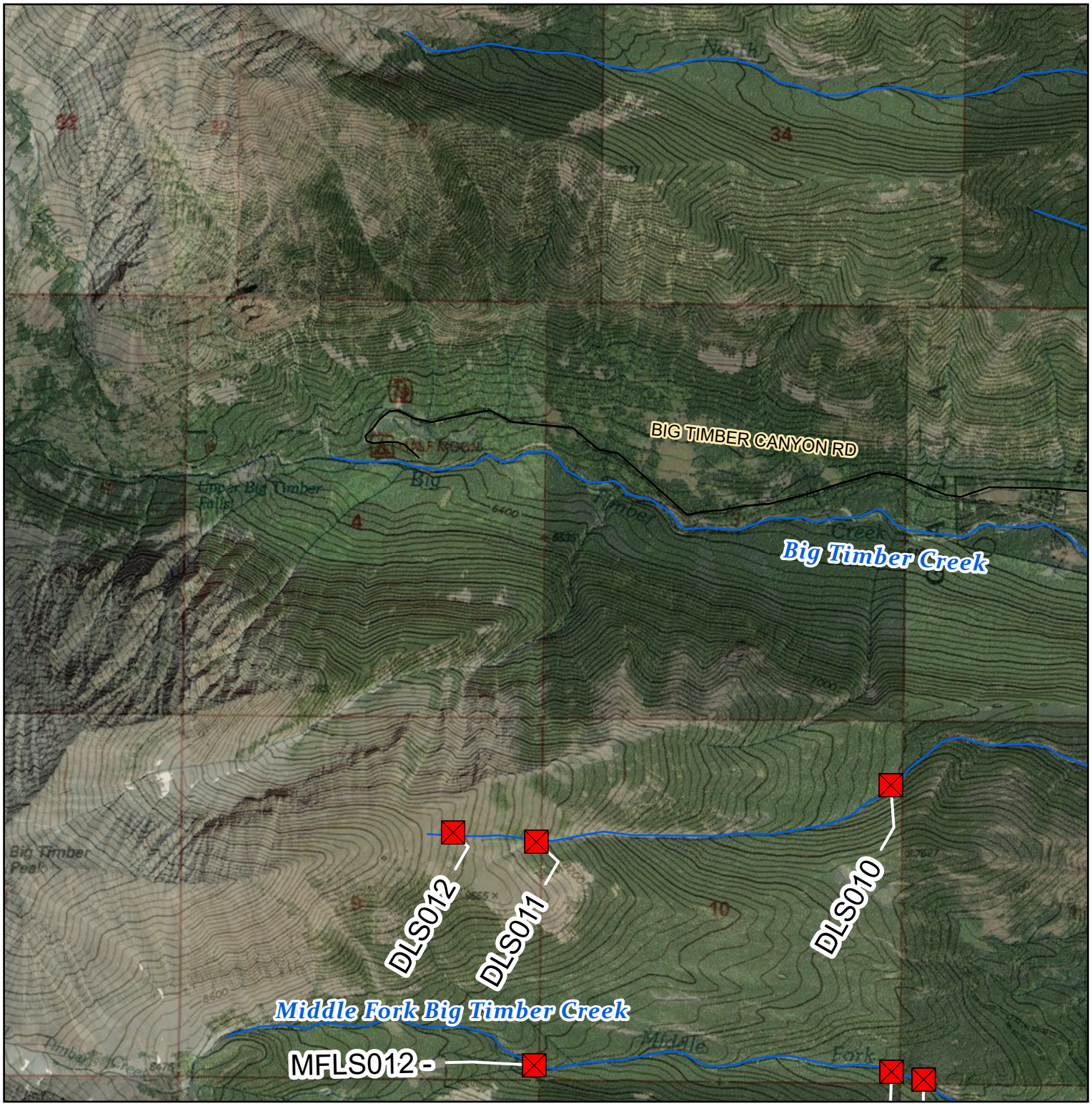

Earthstar Geographics, Copyright:© 2013 National Geographic Society, i-cubed, National Geographic, Esri, Garmin, HERE, UNEP-WCMC, USGS, NASA, ESA, METI, NRCAN, GEBCO, NOAA, increment P Corp.

0 0.13 0.25 0.5 0.75 1 Miles

1:24,000

M. Hauer - 5/14/2021