Mill Creek Diversion Sites

Basin 43B Post Decree Administration Area

- Points of Diversion
- Project Streams
- Primary Roads
- Secondary Roads

N

Aerial Photos: 2011 Color NAIP
Topographic Information: USGS 24K

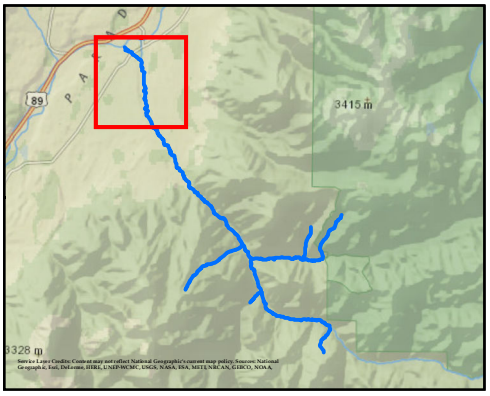

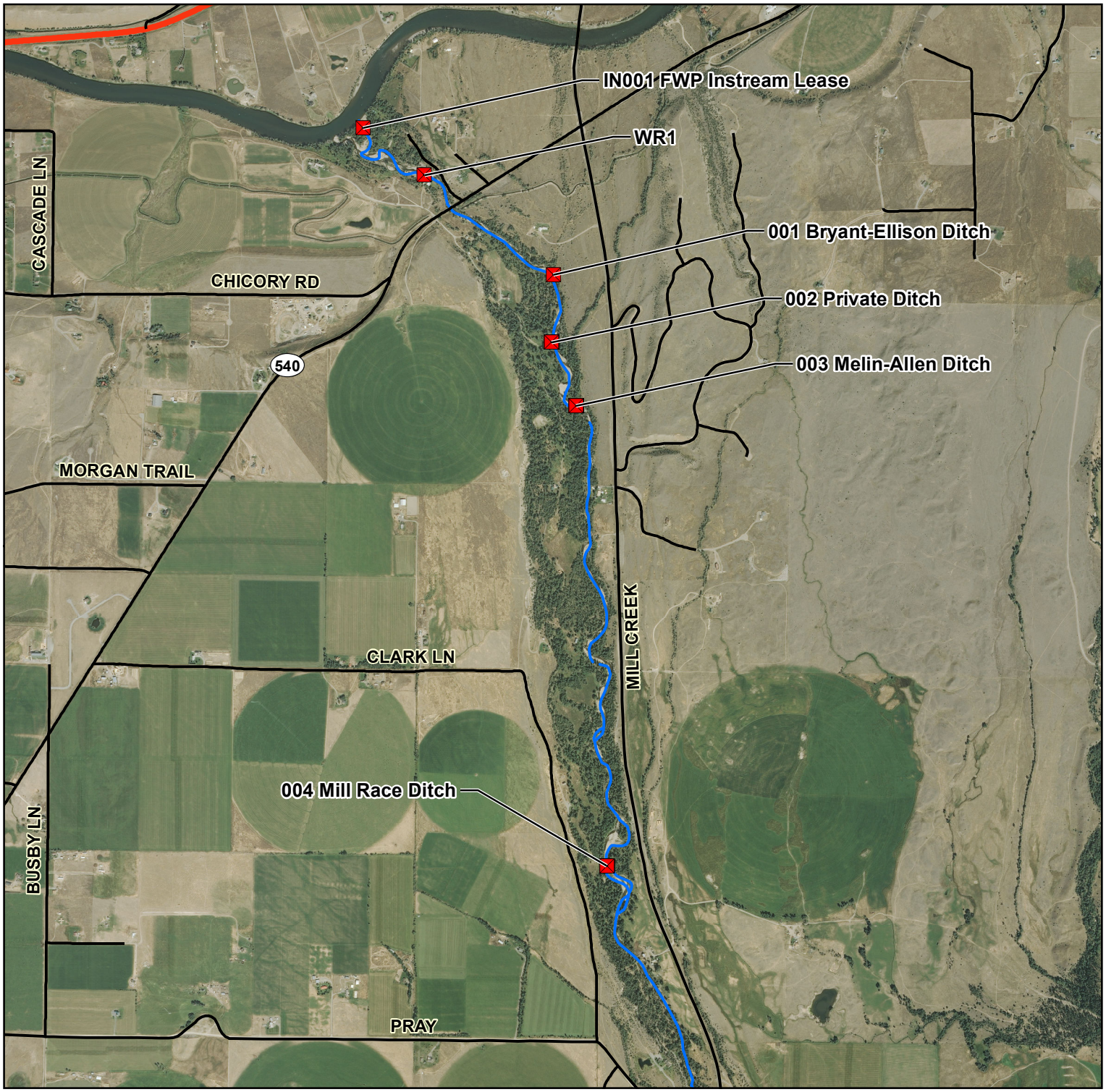

0 0.25 0.5 1 Miles

1:24,000

T. Lechman 6/9/2017

Mill Creek Diversion Sites

Basin 43B Post Decree Administration Area

- Points of Diversion
- Project Streams
- Primary Roads
- Secondary Roads

N

Aerial Photos: 2011 Color NAIP
Topographic Information: USGS 24K

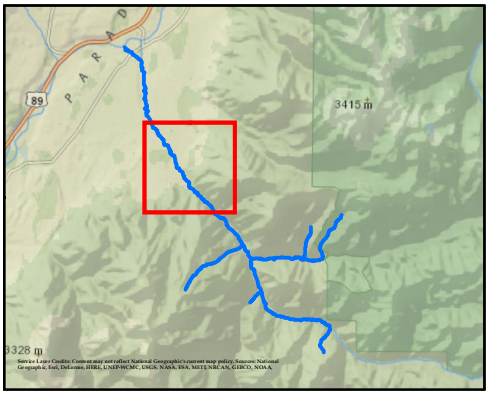

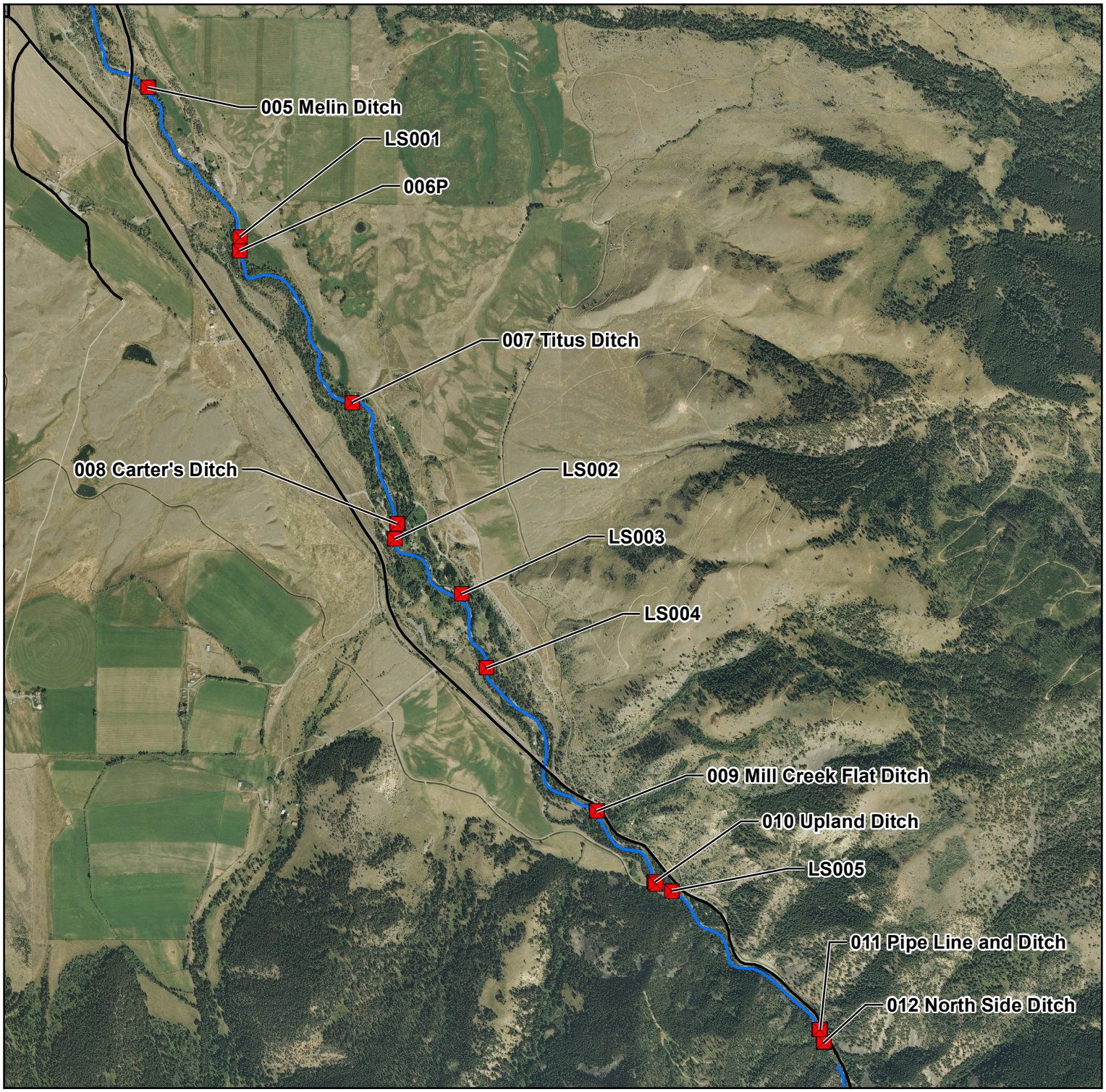

0 0.25 0.5 1 Miles

1:24,000

T. Lechman 6/9/2017

Mill Creek Diversion Sites

Basin 43B Post Decree Administration Area

- Points of Diversion
- Project Streams
- Primary Roads
- Secondary Roads

N

Aerial Photos: 2011 Color NAIP
Topographic Information: USGS 24K

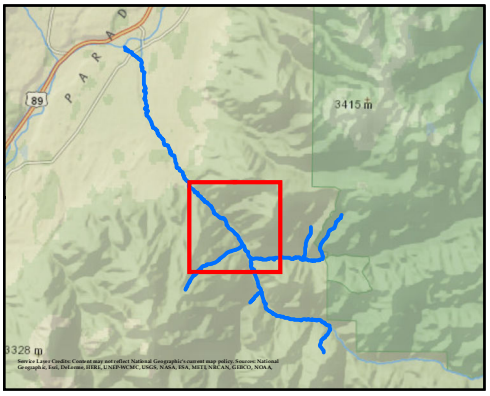

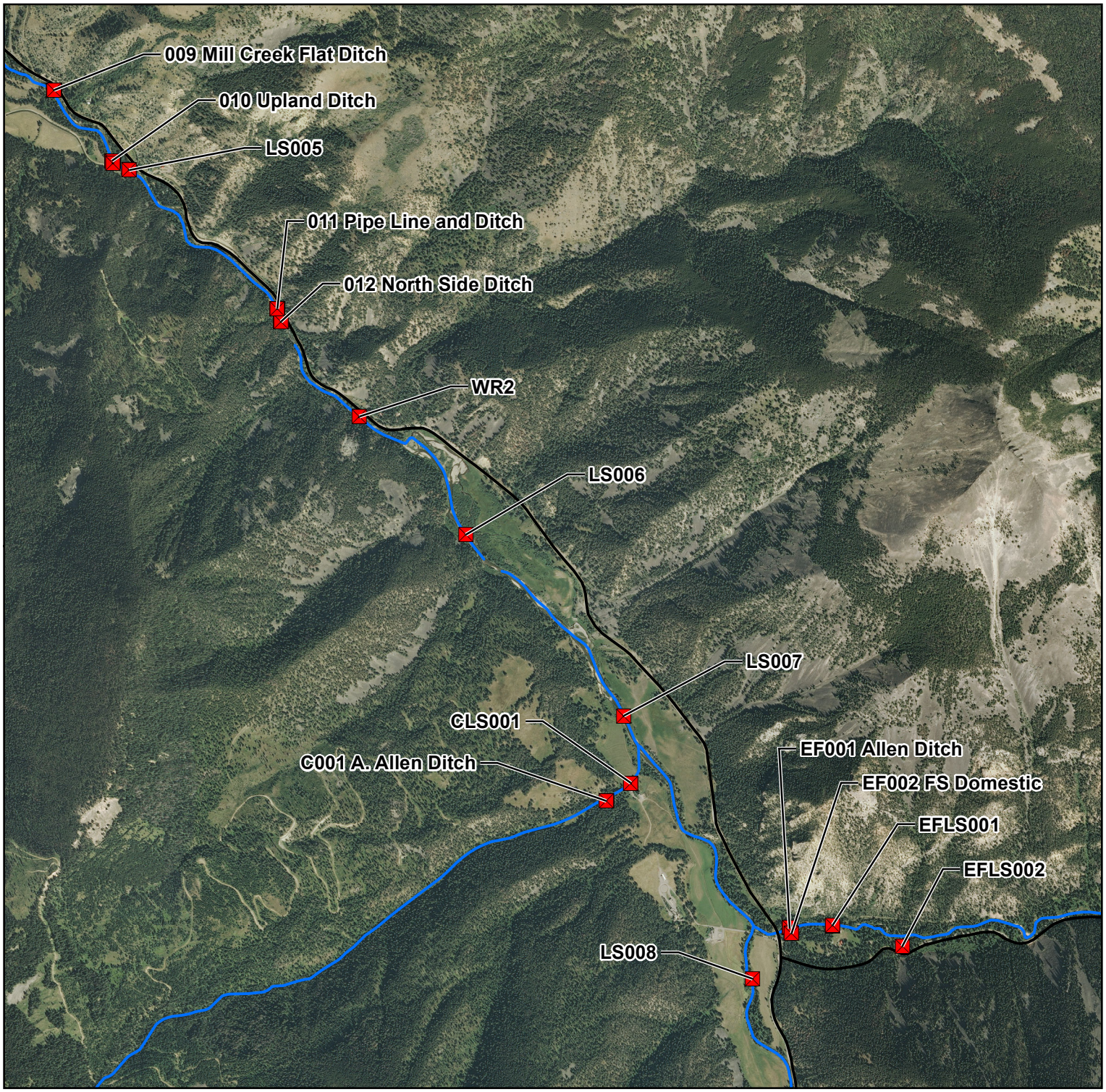

0 0.25 0.5 1 Miles

1:24,000

T. Lechman 6/9/2017

Mill Creek Diversion Sites

Basin 43B Post Decree Administration Area

- Points of Diversion
- Primary Roads
- Project Streams
- Secondary Roads

N

Aerial Photos: 2011 Color NAIP
Topographic Information: USGS 24K

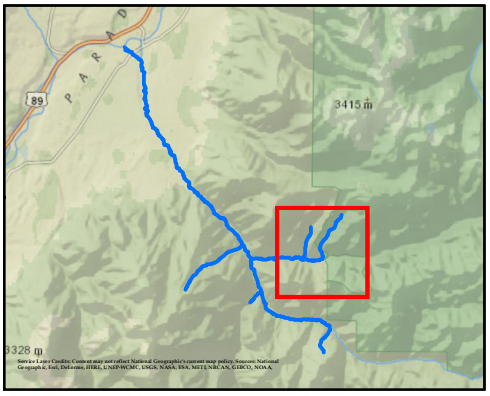

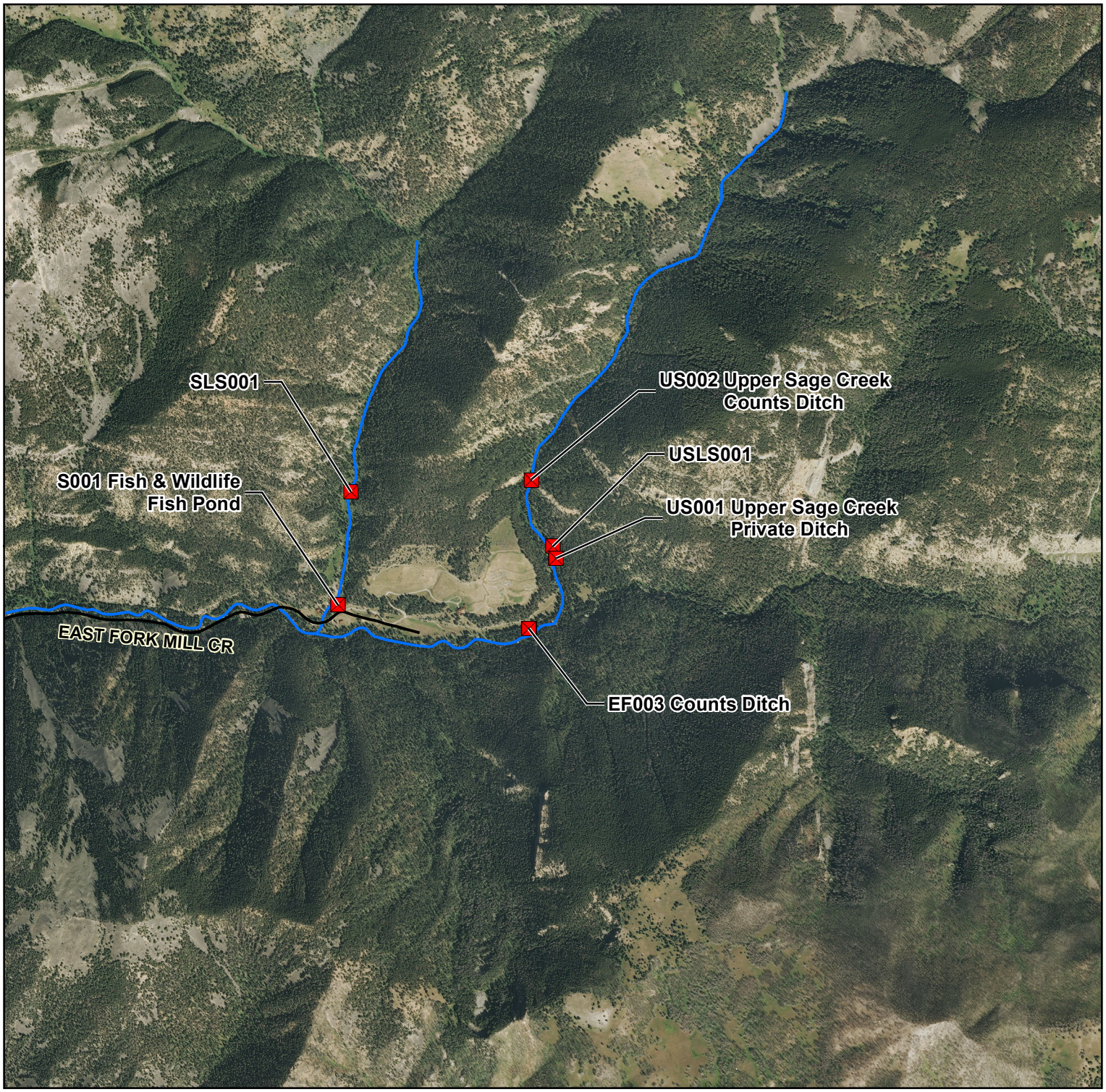

0 0.25 0.5 1 Miles

1:24,000

T. Lechman 6/9/2017

Mill Creek Diversion Sites

Basin 43B Post Decree Administration Area

Points of Diversion

Primary Roads

Project Streams

Secondary Roads

N

Aerial Photos: 2011 Color NAIP
Topographic Information: USGS 24K

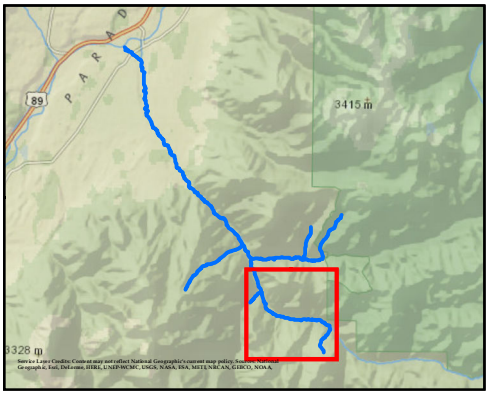

0 0.25 0.5 1 Miles

1:24,000

T. Lechman 6/9/2017