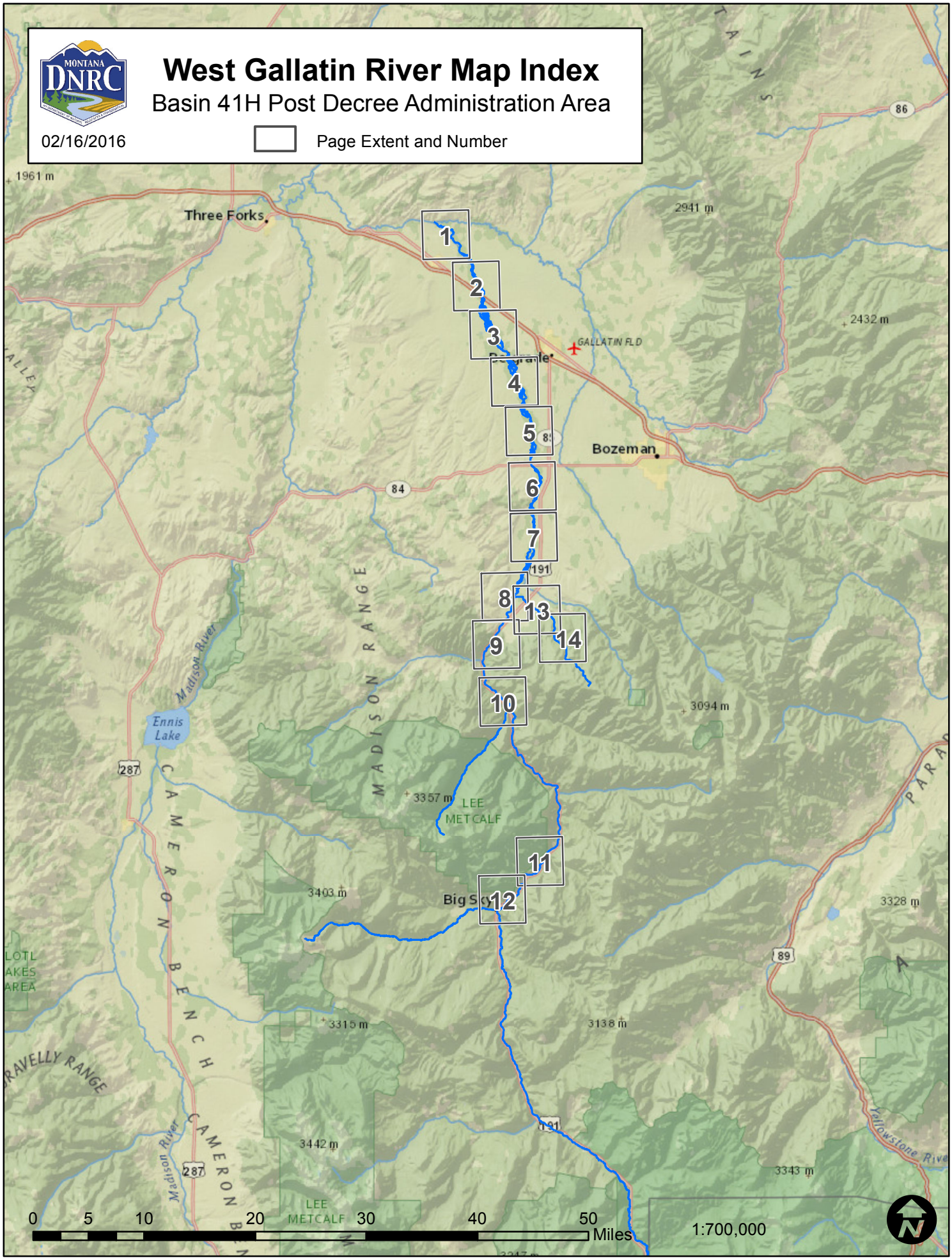
West Gallatin River Map Index
Basin 41H Post Decree Administration Area
02/16/2016
Page Extent and Number
MONTANA DNRC
1
2
3
4
5
6
7
8
9
10
11
12
13
14
Three Forks
Bozeman
GALLATIN FLD
Ennis Lake
Madison River
MADISON RANGE
CAMERON BENCH
LEE METCALF
Big Sky
Yellowstone River
1961 m
2941 m
2432 m
3094 m
3357 m
3403 m
3328 m
3315 m
3138 m
3442 m
3343 m
84
191
287
89
86
0 5 10 20 30 40 50 Miles
1:700,000

West Gallatin River Diversion Sites

Basin 41H Post Decree Administration Area

- Points of Diversion
- Project Streams
- Primary Roads
- Secondary Roads

Aerial Photos: 2013 Color NAIP
Topographic Information: USGS 24K

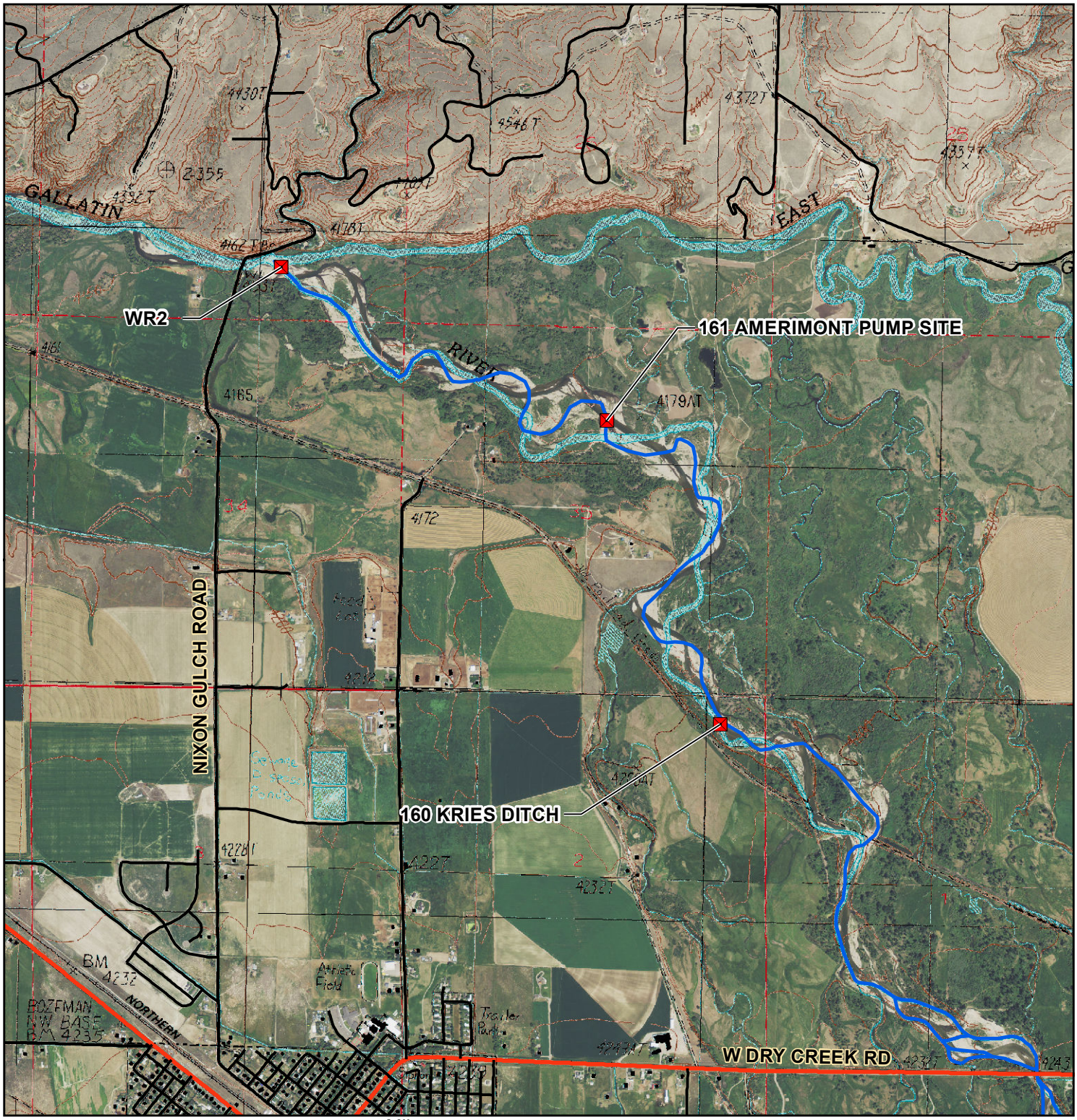

0 0.25 0.5 1 Miles

1:24,000

K. McLane -- 02/16/2016

West Gallatin River Diversion Sites

Basin 41H Post Decree Administration Area

Points of Diversion

Project Streams

Primary Roads

Secondary Roads

Aerial Photos: 2013 Color NAIP
Topographic Information: USGS 24K

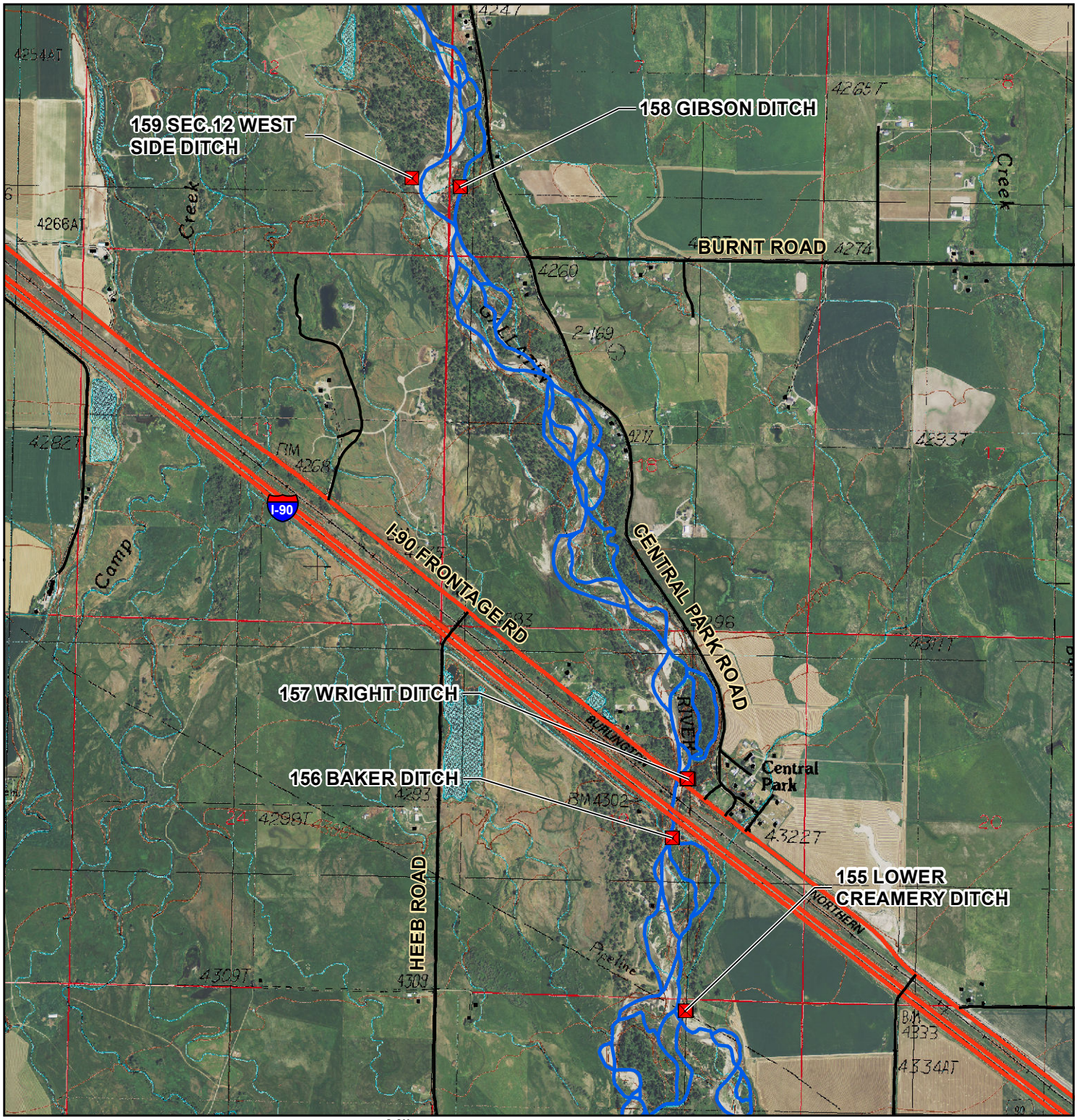

0 0.25 0.5 1 Miles

1:24,000

K. McLane -- 02/16/2016

West Gallatin River Diversion Sites

Basin 41H Post Decree Administration Area

- Points of Diversion
- Project Streams
- Primary Roads
- Secondary Roads

Aerial Photos: 2013 Color NAIP
Topographic Information: USGS 24K

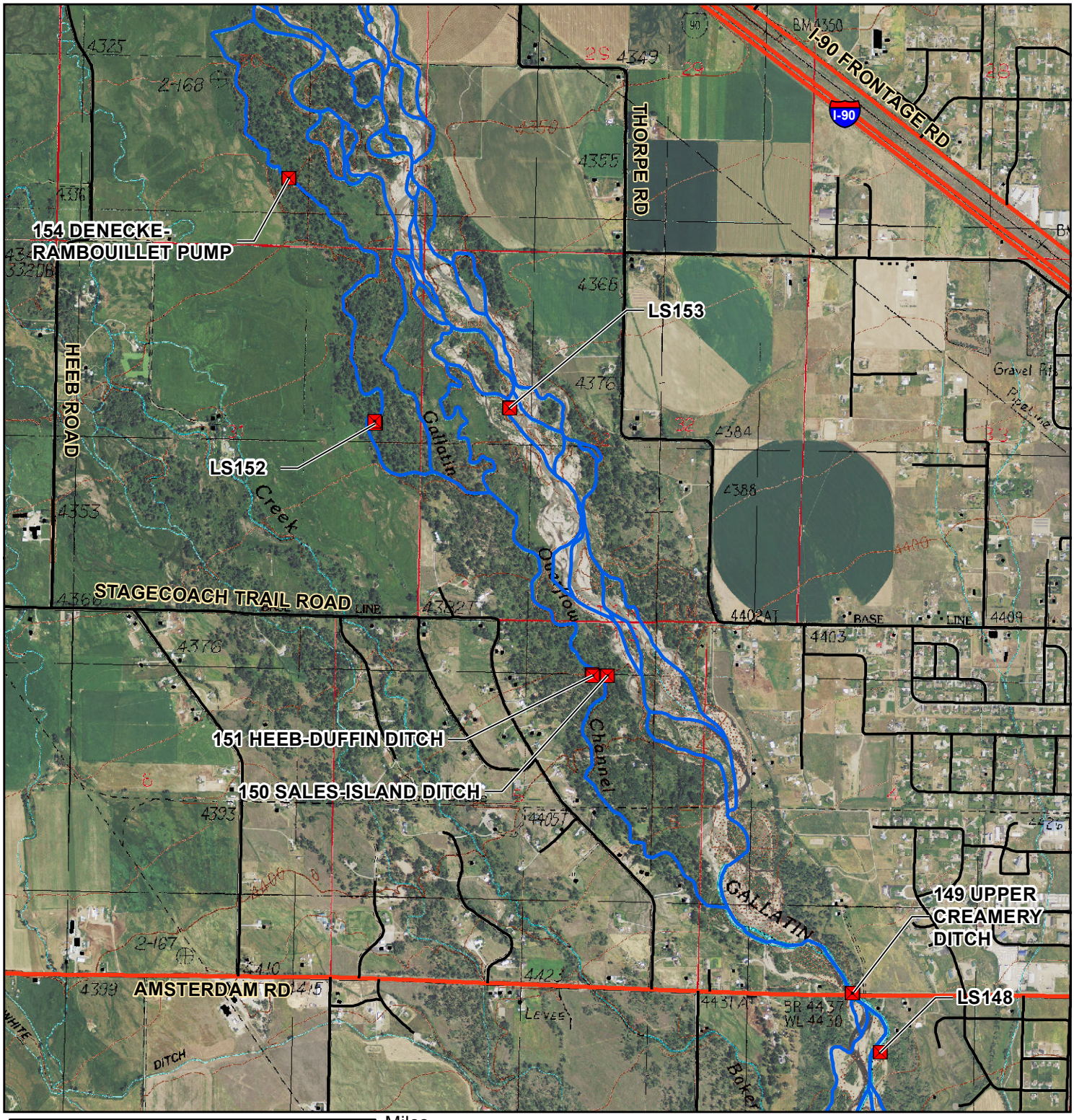

0 0.25 0.5 1 Miles

1:24,000

K. McLane -- 02/16/2016

West Gallatin River Diversion Sites

Basin 41H Post Decree Administration Area

Points of Diversion

Primary Roads

Project Streams

Secondary Roads

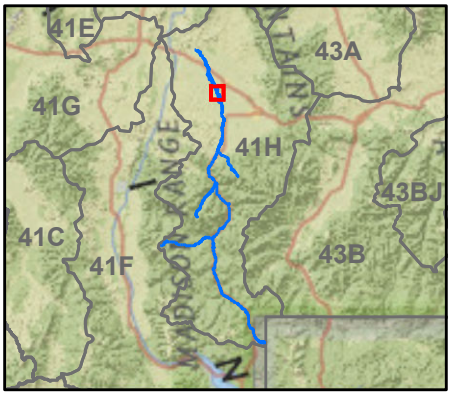

Aerial Photos: 2013 Color NAIP
Topographic Information: USGS 24K

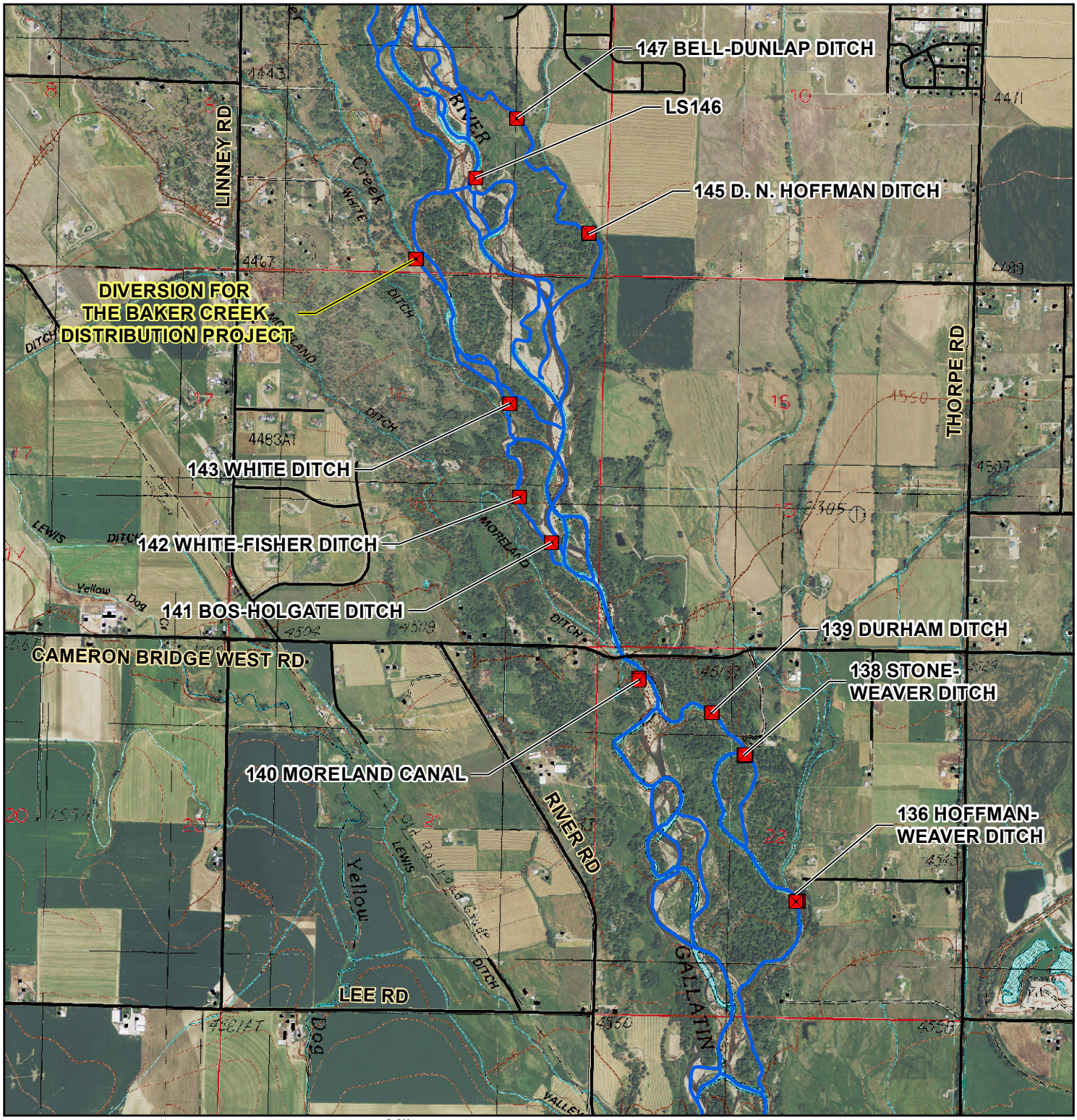

0 0.25 0.5 1 Miles

1:24,000

K. McLane -- 02/16/2016

West Gallatin River Diversion Sites

Basin 41H Post Decree Administration Area

Points of Diversion
Project Streams
Primary Roads
Secondary Roads

Aerial Photos: 2013 Color NAIP
Topographic Information: USGS 24K

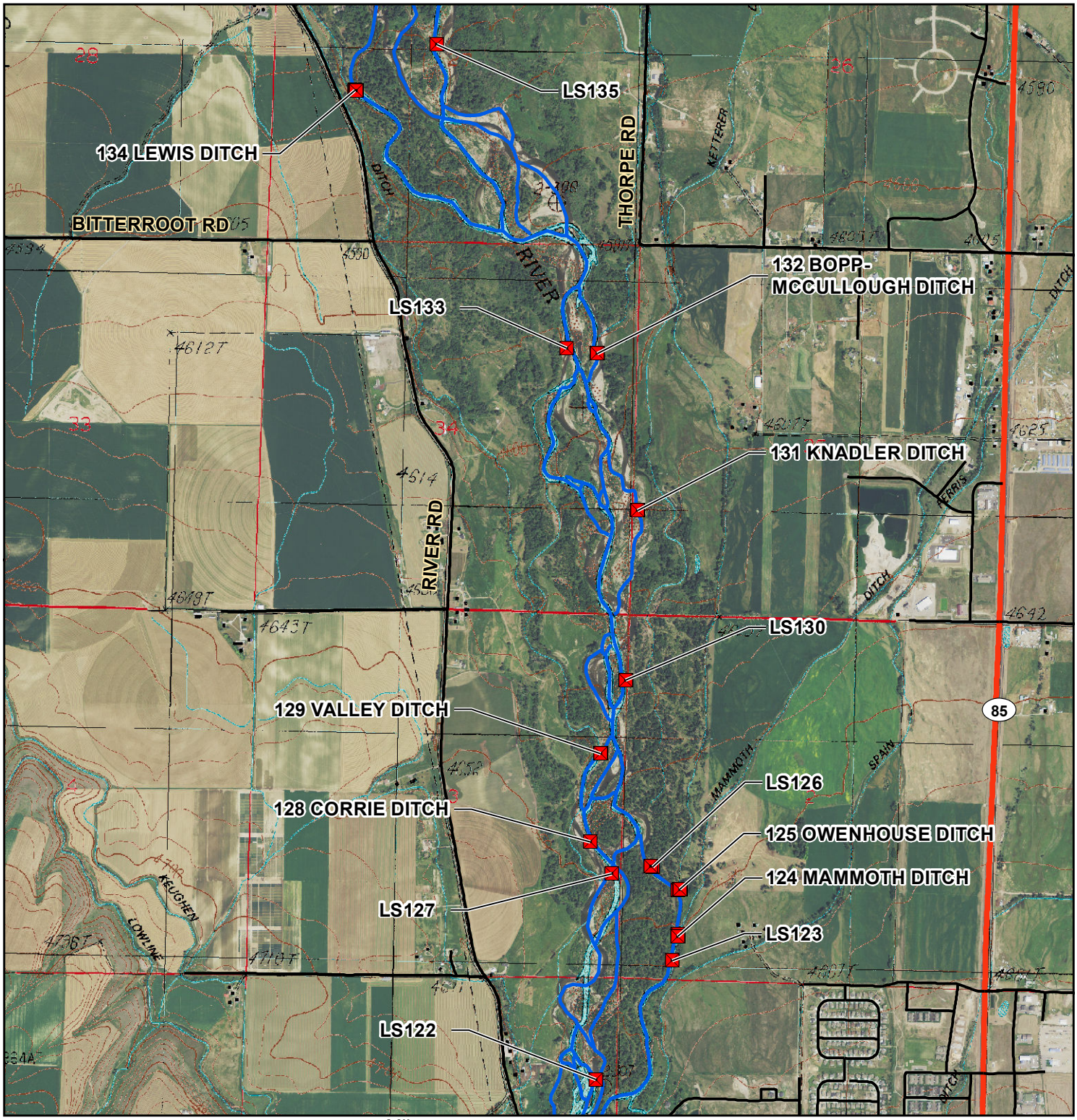

0 0.25 0.5 1 Miles

1:24,000

K. McLane -- 02/16/2016

West Gallatin River Diversion Sites

Basin 41H Post Decree Administration Area

Points of Diversion
Project Streams
Primary Roads
Secondary Roads

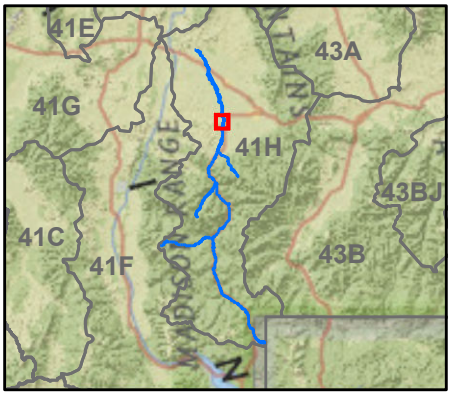

Aerial Photos: 2013 Color NAIP
Topographic Information: USGS 24K

121 SPAIN-FERRIS DITCH
120 HATHAWAY PUMP SITE
119 BECK AND BORDER DITCH
119IN
118 KUGHEN DITCH
117 LOW LINE CANAL
115A FUELED PUMP NO. 2
115 GABRIEL DITCH
FUELED PUMP NO. 1
FUELED PUMP NO. 3
116 LOWER MIDDLE CREEK SUPPLY DITCH

Miles
0 0.25 0.5 1

1:24,000

K. McLane -- 02/16/2016

West Gallatin River Diversion Sites

Basin 41H Post Decree Administration Area

- Points of Diversion
- Project Streams
- Primary Roads
- Secondary Roads

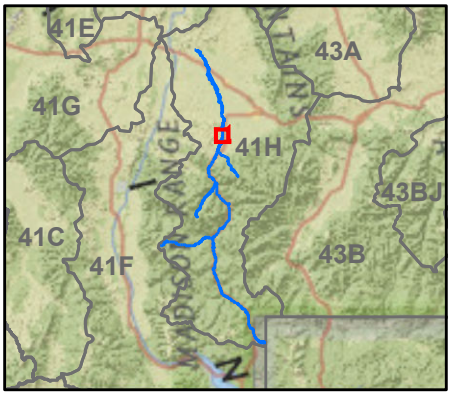

Aerial Photos: 2013 Color NAIP
Topographic Information: USGS 24K

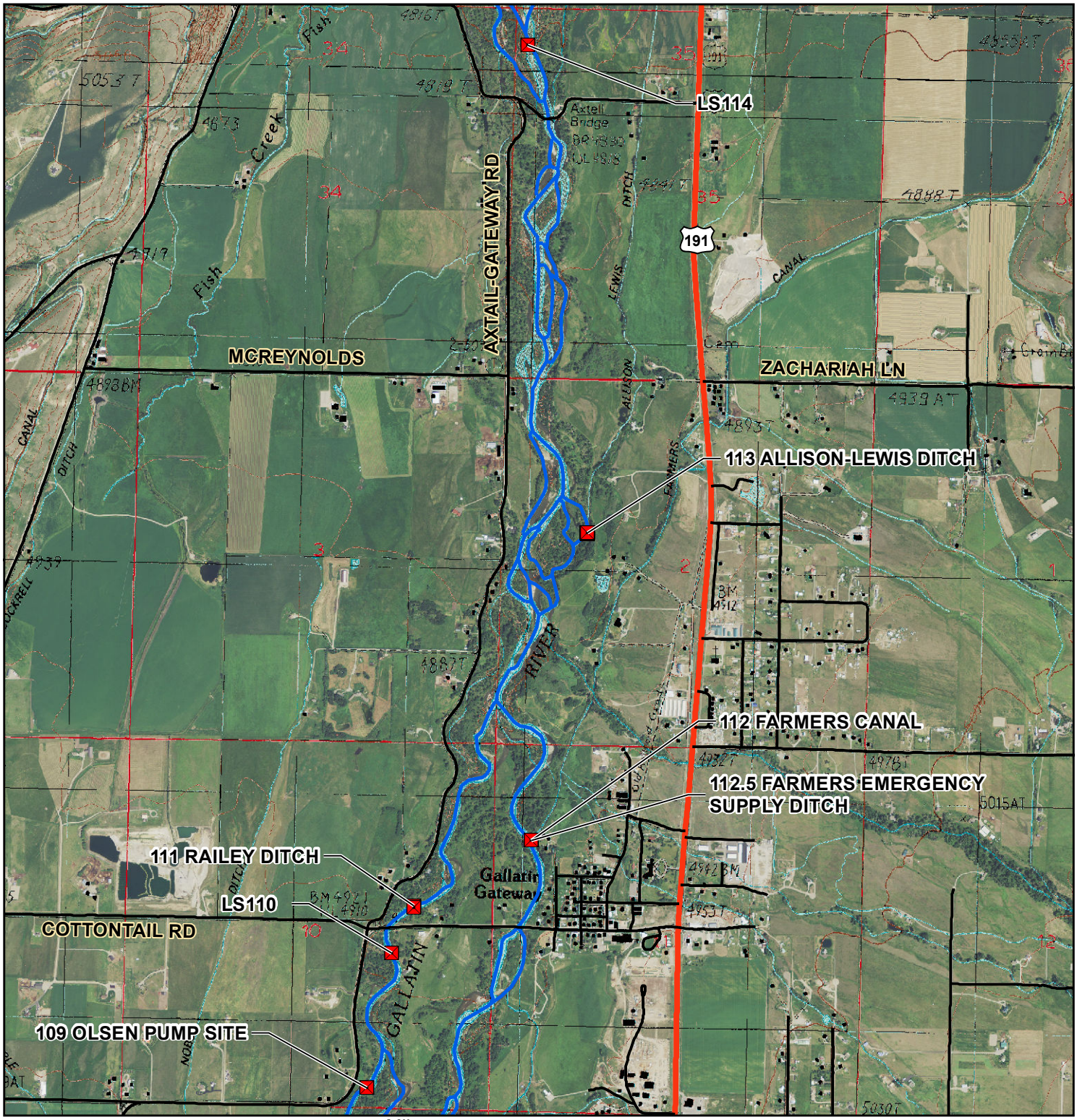

0 0.25 0.5 1 Miles

1:24,000

K. McLane -- 02/16/2016

West Gallatin River Diversion Sites

Basin 41H Post Decree Administration Area

- Points of Diversion
- Project Streams
- Primary Roads
- Secondary Roads

Aerial Photos: 2013 Color NAIP
Topographic Information: USGS 24K

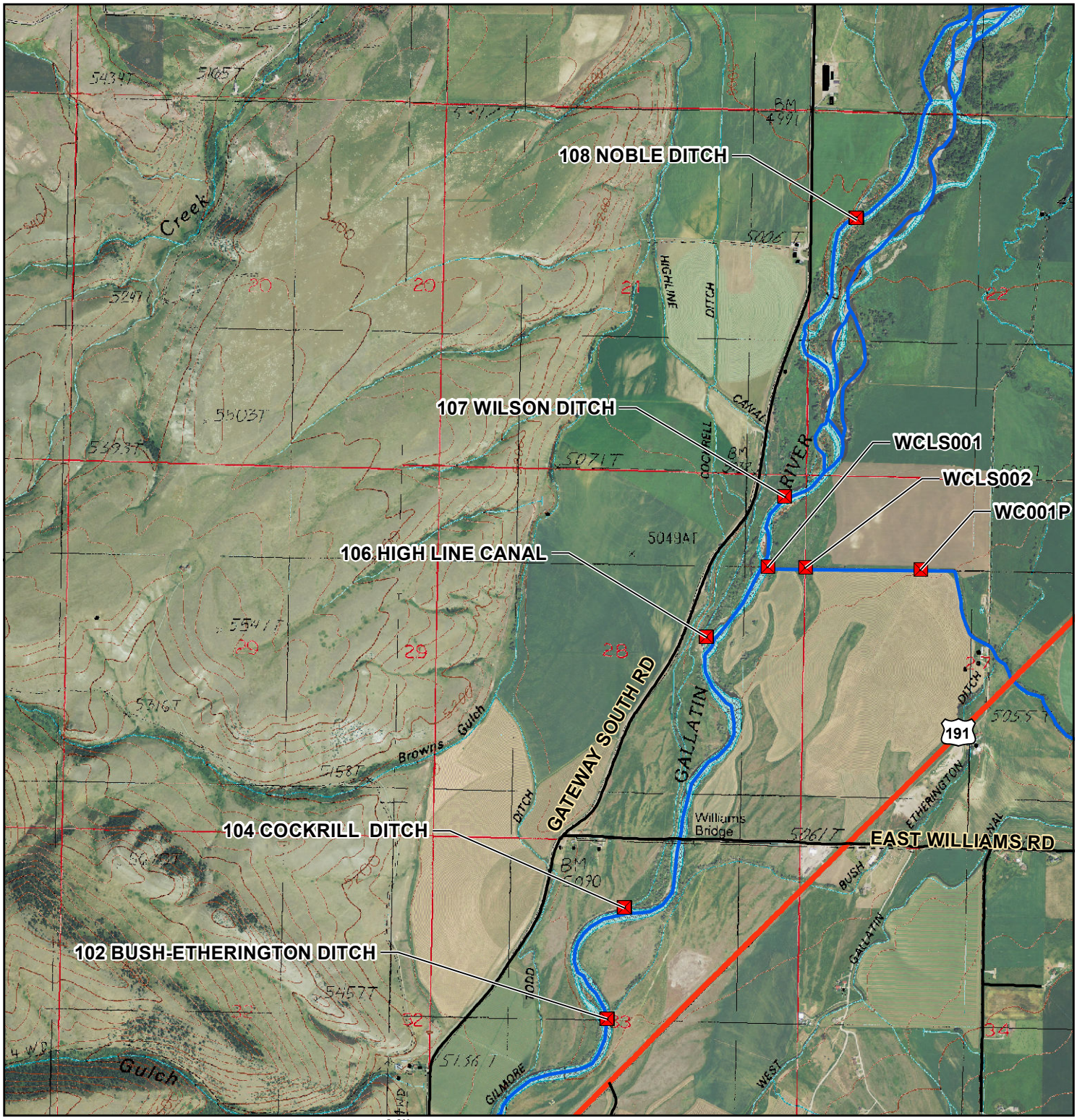

0 0.25 0.5 1 Miles

1:24,000

K. McLane -- 02/16/2016

West Gallatin River Diversion Sites

Basin 41H Post Decree Administration Area

- Points of Diversion
- Project Streams
- Primary Roads
- Secondary Roads

Aerial Photos: 2013 Color NAIP
Topographic Information: USGS 24K

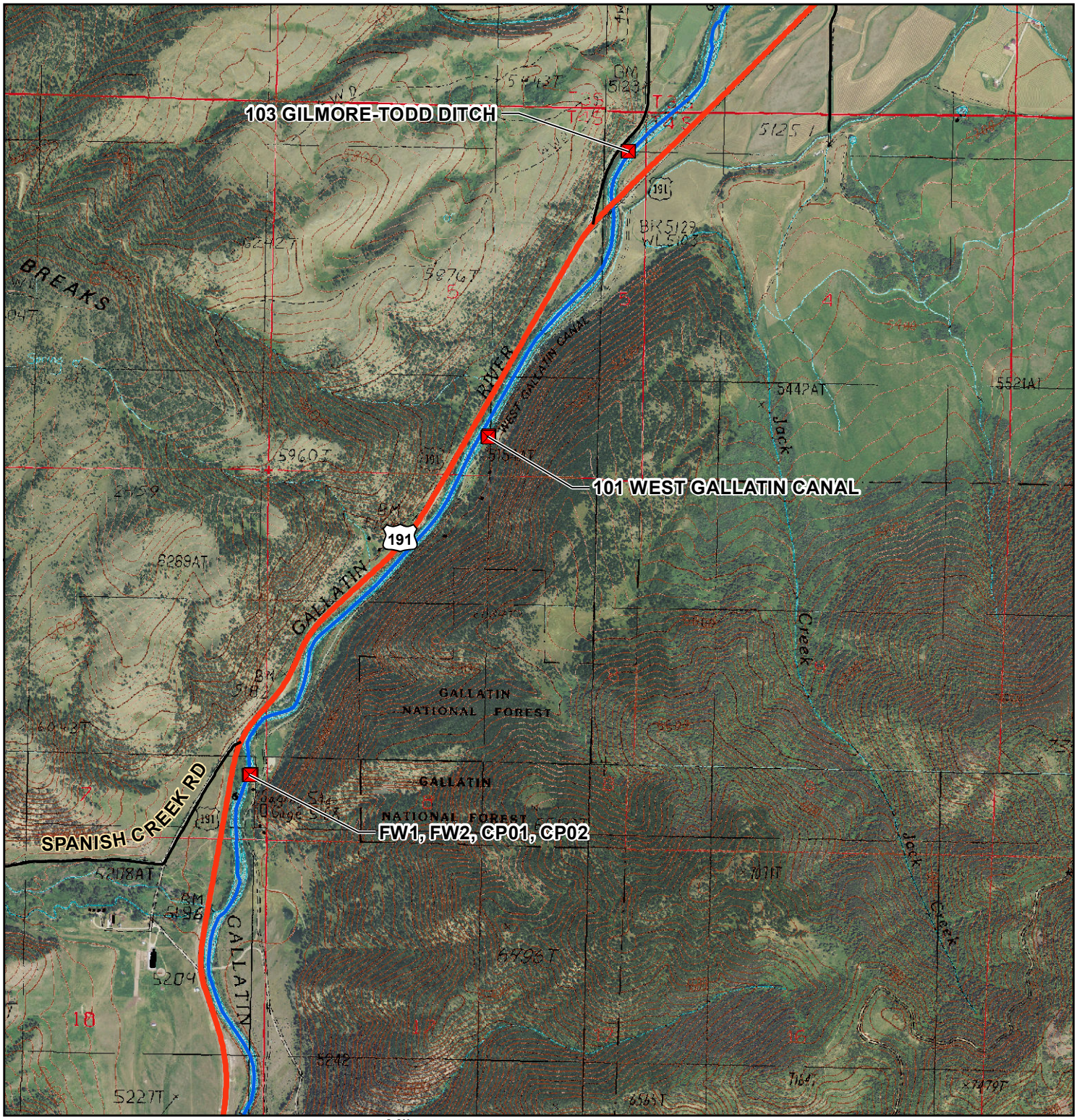

0 0.25 0.5 1 Miles

1:24,000

K. McLane -- 02/16/2016

West Gallatin River Diversion Sites

Basin 41H Post Decree Administration Area

Points of Diversion
Project Streams
Primary Roads
Secondary Roads

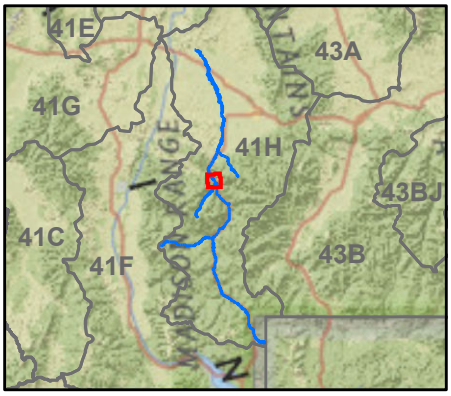

Aerial Photos: 2013 Color NAIP
Topographic Information: USGS 24K

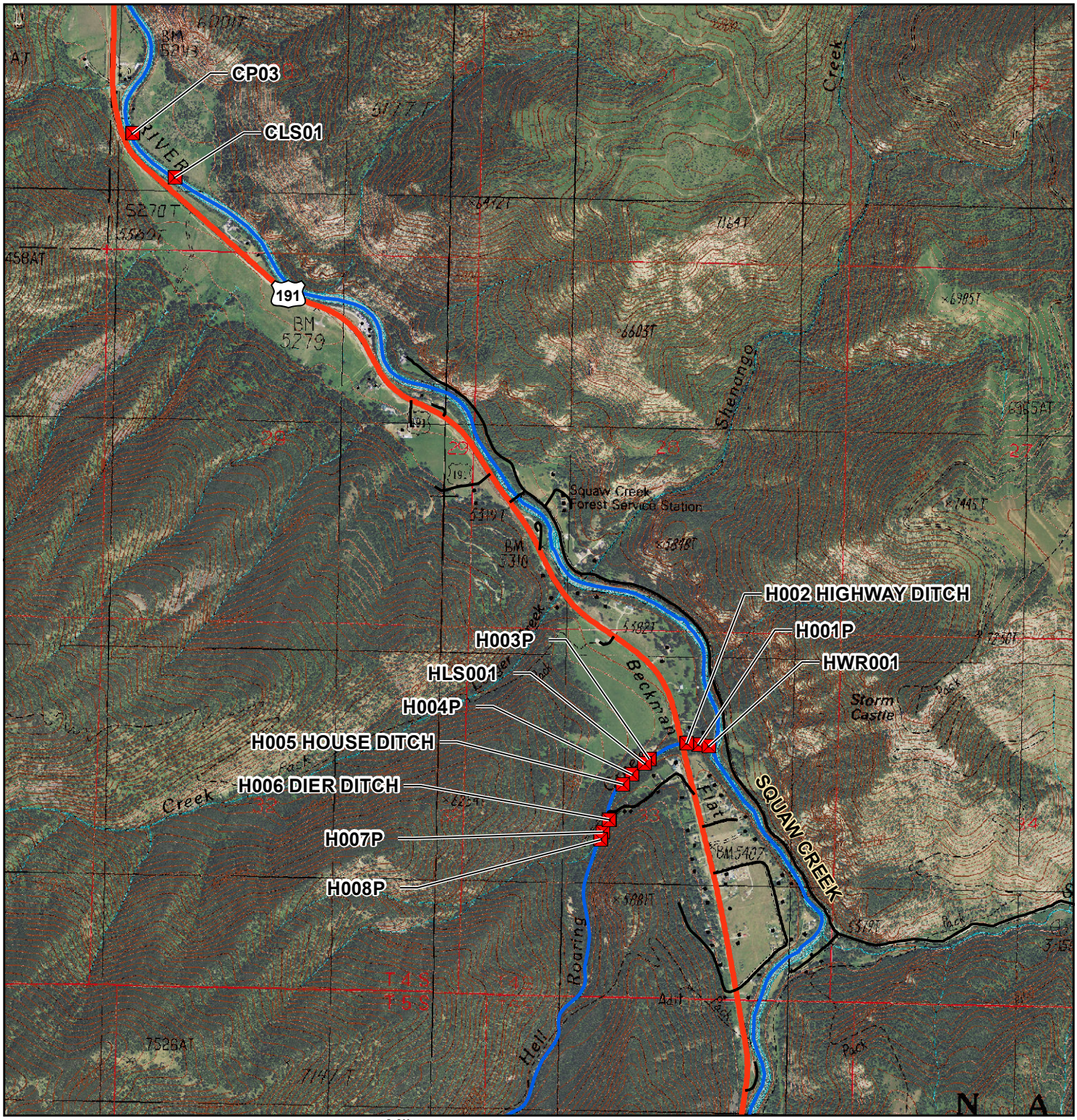

Miles
0 0.25 0.5 1

1:24,000

K. McLane -- 02/16/2016

West Gallatin River Diversion Sites

Basin 41H Post Decree Administration Area

- Points of Diversion
- Project Streams
- Primary Roads
- Secondary Roads

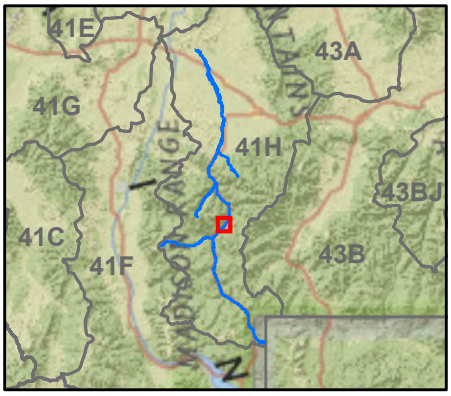

Aerial Photos: 2013 Color NAIP
Topographic Information: USGS 24K

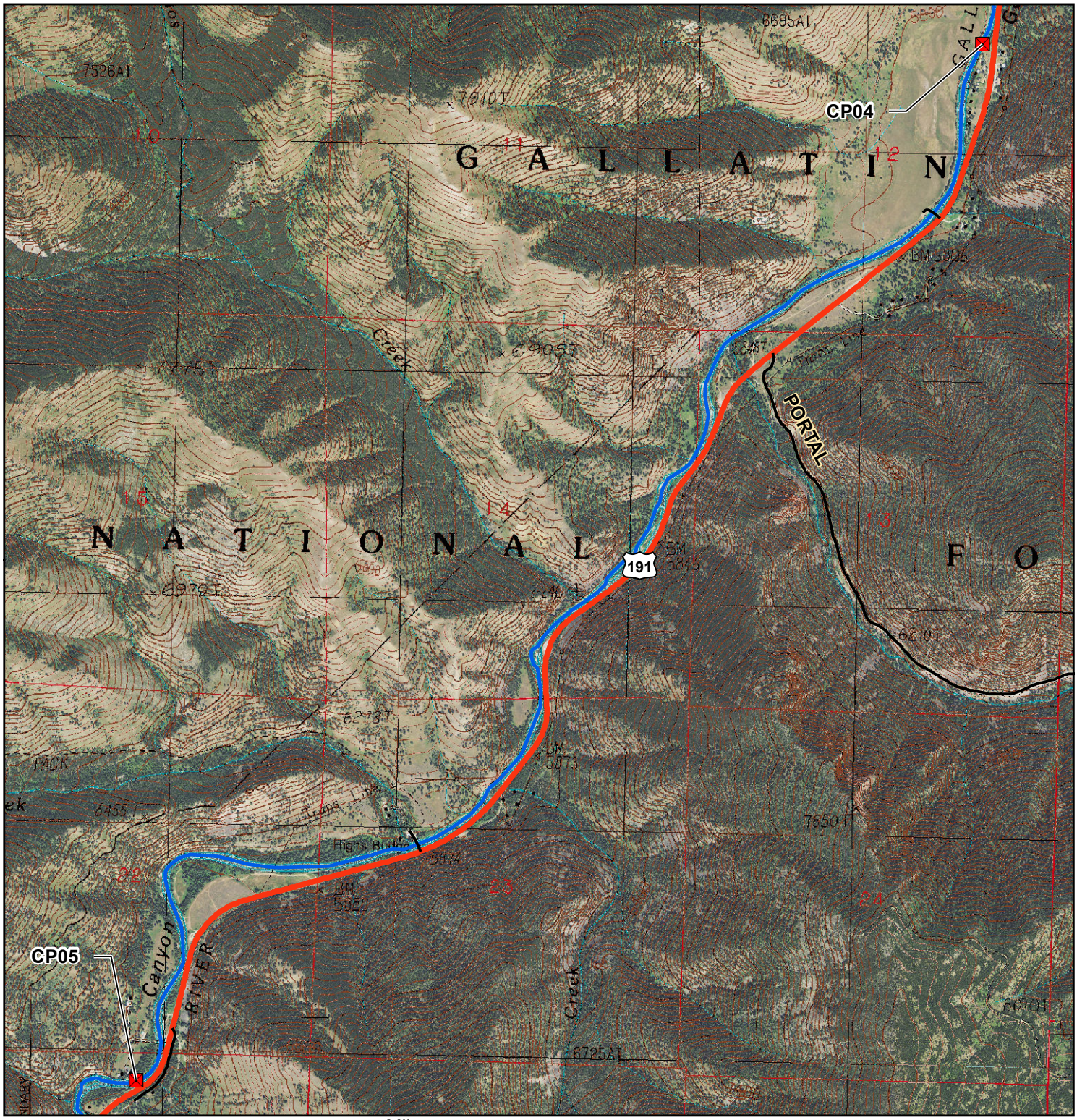

0 0.25 0.5 1 Miles

1:24,000

K. McLane -- 02/16/2016

West Gallatin River Diversion Sites

Basin 41H Post Decree Administration Area

Points of Diversion
Project Streams
Primary Roads
Secondary Roads

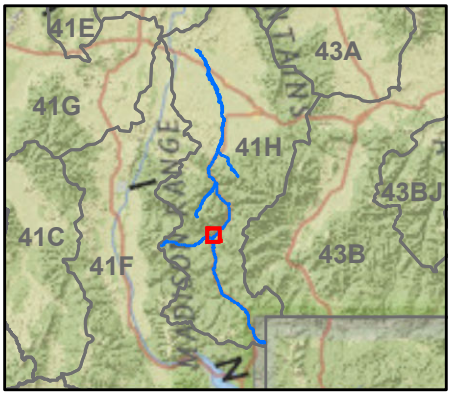

Aerial Photos: 2013 Color NAIP
Topographic Information: USGS 24K

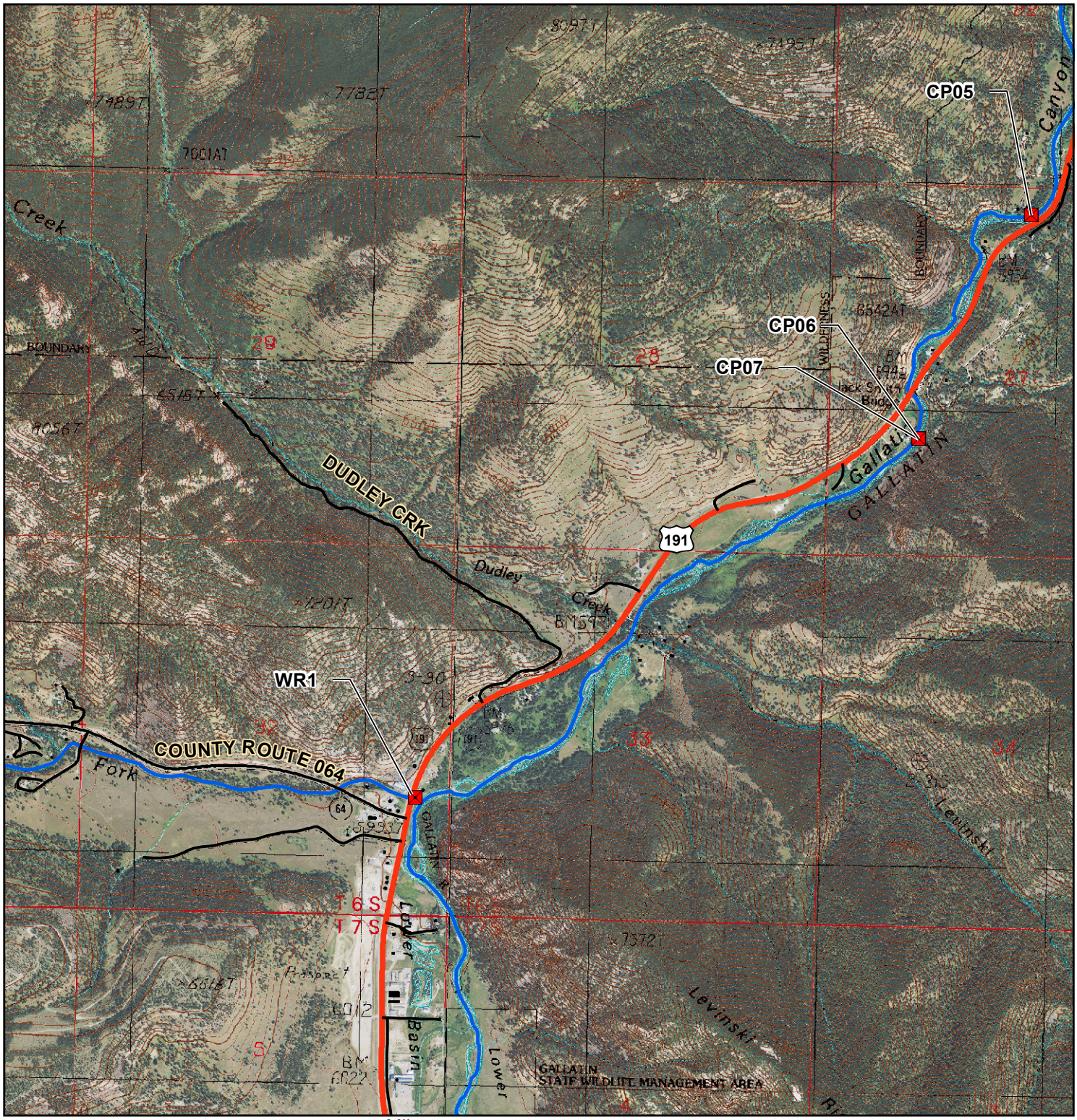

0 0.25 0.5 1 Miles

1:24,000

K. McLane -- 02/16/2016

West Gallatin River Diversion Sites

Basin 41H Post Decree Administration Area

Points of Diversion
Project Streams
Primary Roads
Secondary Roads

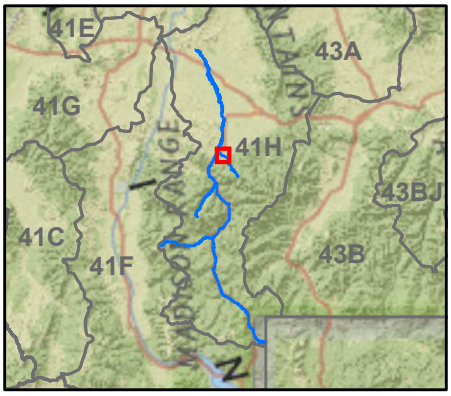

Aerial Photos: 2013 Color NAIP
Topographic Information: USGS 24K

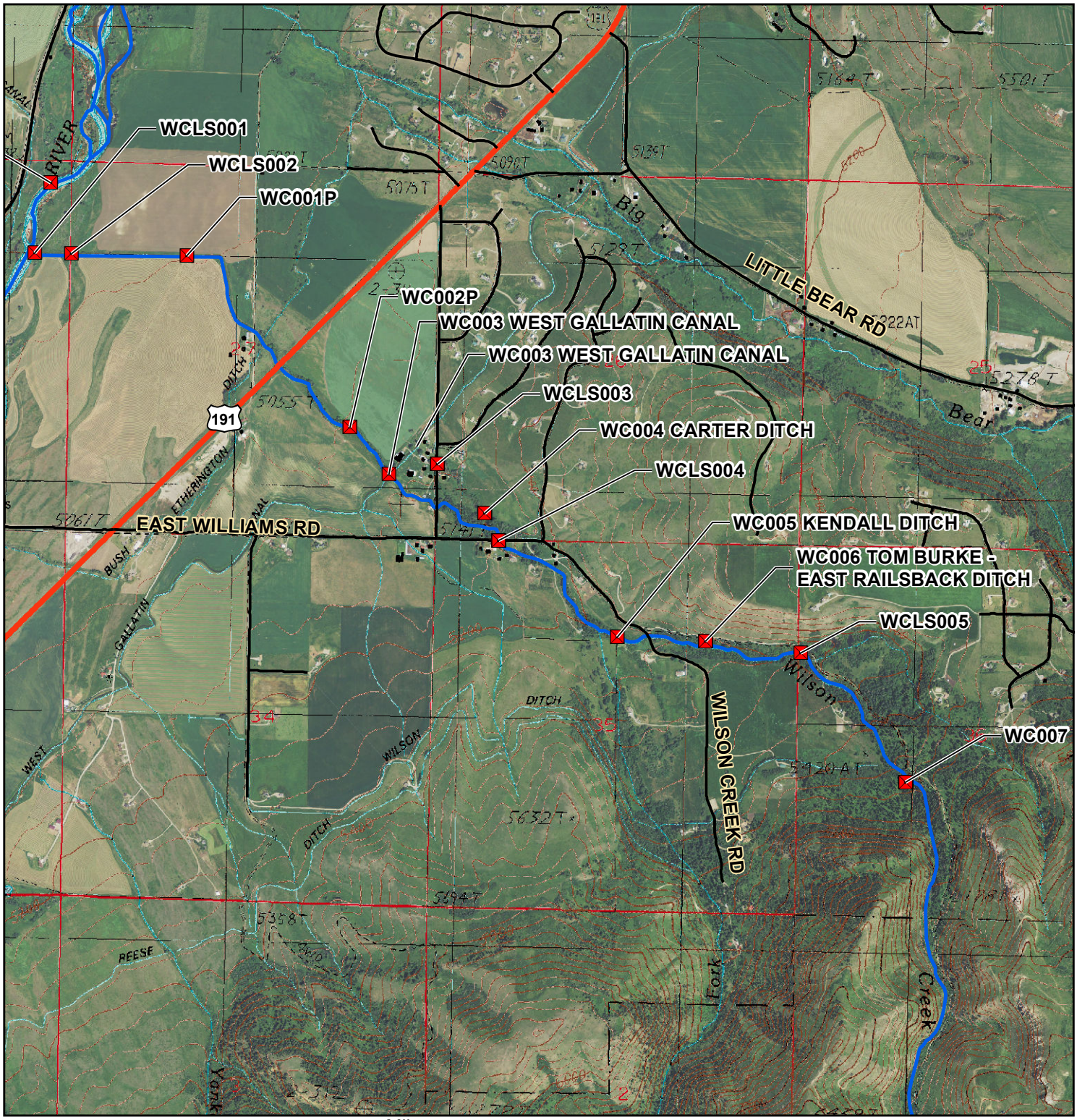

0 0.25 0.5 1 Miles

1:24,000

K. McLane -- 02/16/2016

West Gallatin River Diversion Sites

Basin 41H Post Decree Administration Area

- Points of Diversion
- Project Streams
- Primary Roads
- Secondary Roads

Aerial Photos: 2013 Color NAIP
Topographic Information: USGS 24K

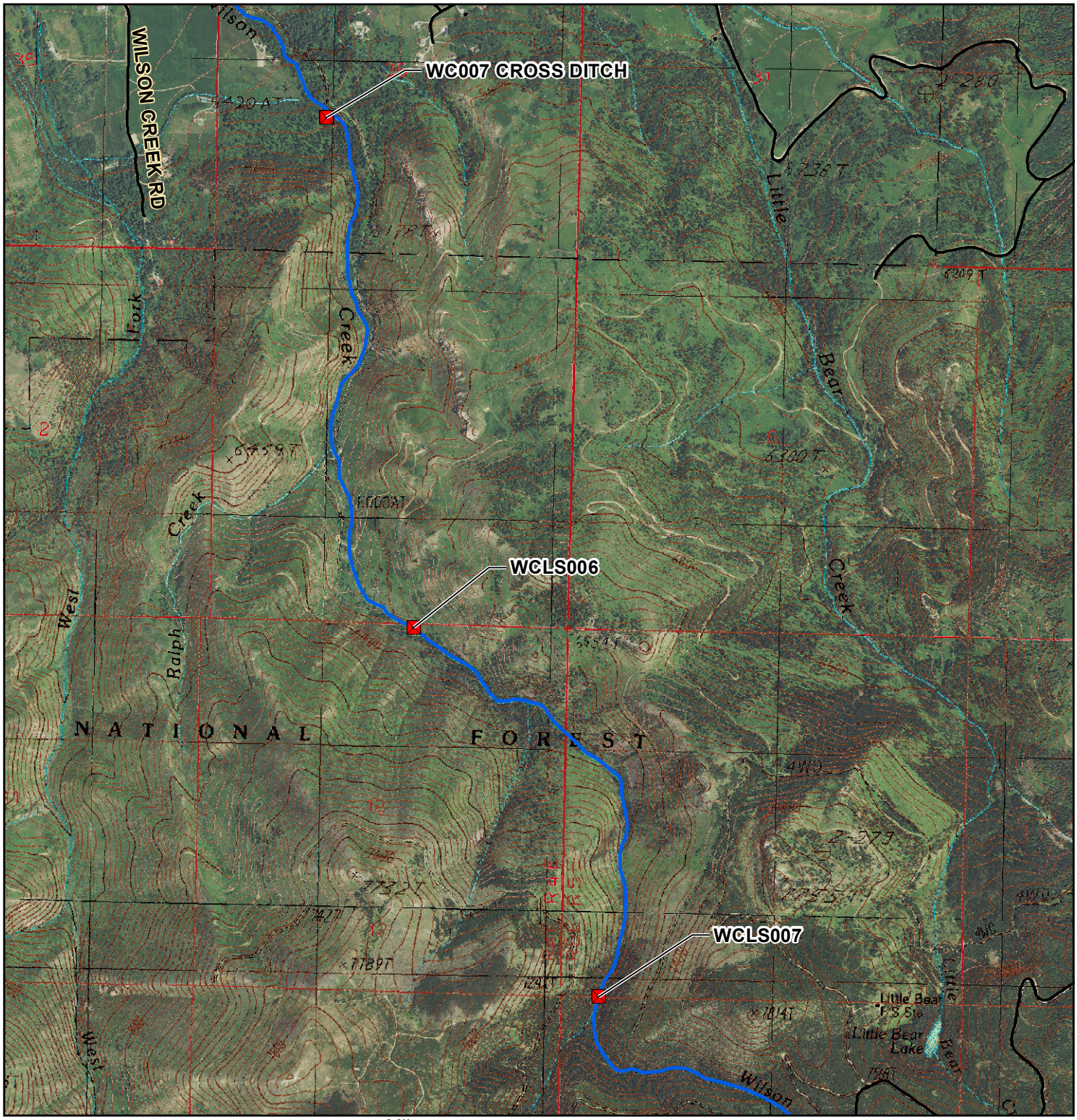

0 0.25 0.5 1 Miles

1:24,000

K. McLane -- 02/16/2016