








Blackfeet - Montana Water Compact (85-20-1501, MCA)

-  Blackfeet Reservation
-  DNRC Watershed Basins
-  Major Streams
-  Birch Creek Measure Points
-  B Canal Diversion Dam
-  B Canal
-  Active USGS Gages

Outline of Tribal Right

Cut Bank Creek / Milk River:
All currently unappropriated surface and groundwater. Moratorium on tribal irrigation development for 10 years from effective date of compact. 2 cfs instream flow right in both streams.

St. Mary River:
50,000 AFY and any remaining flow from the U.S. share of the St. Mary River set forth in the 1910 Boundary Waters Treaty.

Badger Creek / Two Medicine River:
All currently unappropriated surface and groundwater.

Birch Creek:
100 cfs from natural flow for irrigation in Upper Birch Creek drainage (above Blacktail Creek confluence). 25 cfs instream flow right April through Sept., 15 cfs October through March.



Map Created by Joel Harris: 6/22/2018

