






**Montana Fish, Wildlife & Parks Instream Diversions
Boulder River, Dry Creek,
Upper Deer Creek**

**Dry Creek Canal
Co Diversion**

Dry Creek Canal Co Diversion Sites
Basin 43BJ Post Decree Administration Area

-  Area Streams
-  Diversion Sites
-  Dry Creek Canal Co Canal & Laterals

0 0.25 0.5 1 1.5 2 Miles

Scale: 1:40,000

Misty Hauer -- 05/20/2022

ESRI World Imagery & USA Topo Maps

DRAFT PROJECT MAP