



07 - Indian Creek Secondary POD

IN010 - Indian Creek Secondary POD

IN011 - Indian Creek Secondary POD

INLS001 - Indian Creek Secondary POD (LS001)

003 McDonnell Ditch

004 Varney Ditch No. 1

IN012 - Indian Creek Secondary POD



LS002


005 Jasmann-Clark Ditch

IN013 - Indian Creek Secondary POD (005)

LS003

Bear Creek Enforcement Area Diversion Sites
Map 3

 Primary Point of Diversion
 Secondary Point of Diversion (Indian Creek Water)



0 0.25 0.5 1 Miles
 Map Scale - 1:24,000 Aerial Photos - 2011 NAIP Matthew Bell - DNR 04/02/2012