



Willow Creek Diversion Sites

Basin 41G Post Decree Administration Area



Points of Diversion



Project Streams



Secondary Points of Diversion



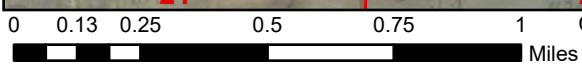
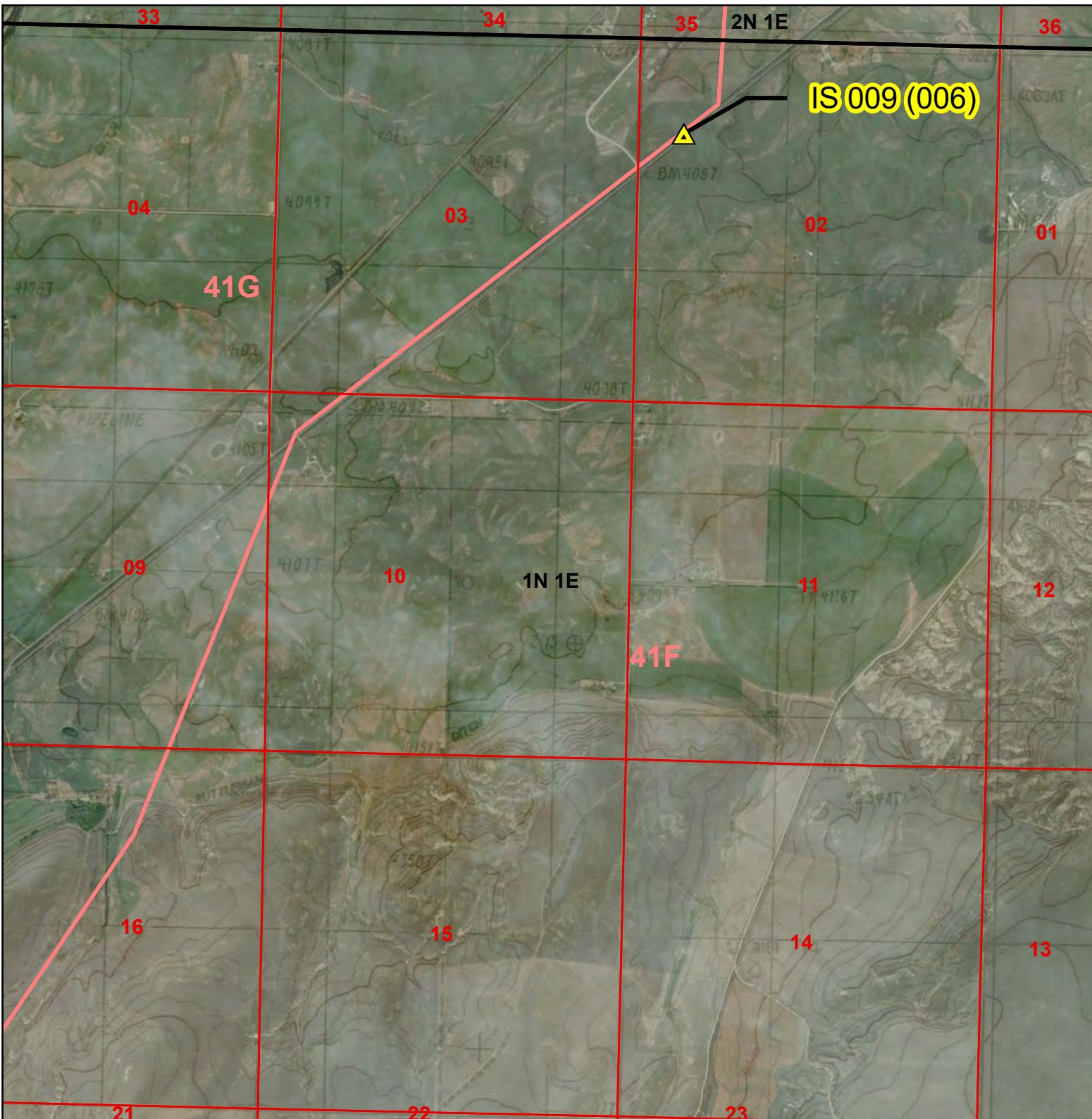
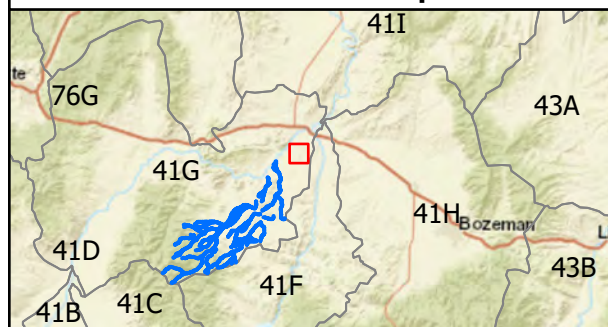
Primary Road



Secondary Road

Aerial Photos: ESRI World Imagery

Overview Map





Willow Creek Diversion Sites

Basin 41G Post Decree Administration Area



Points of Diversion



Project Streams



Secondary Points of Diversion



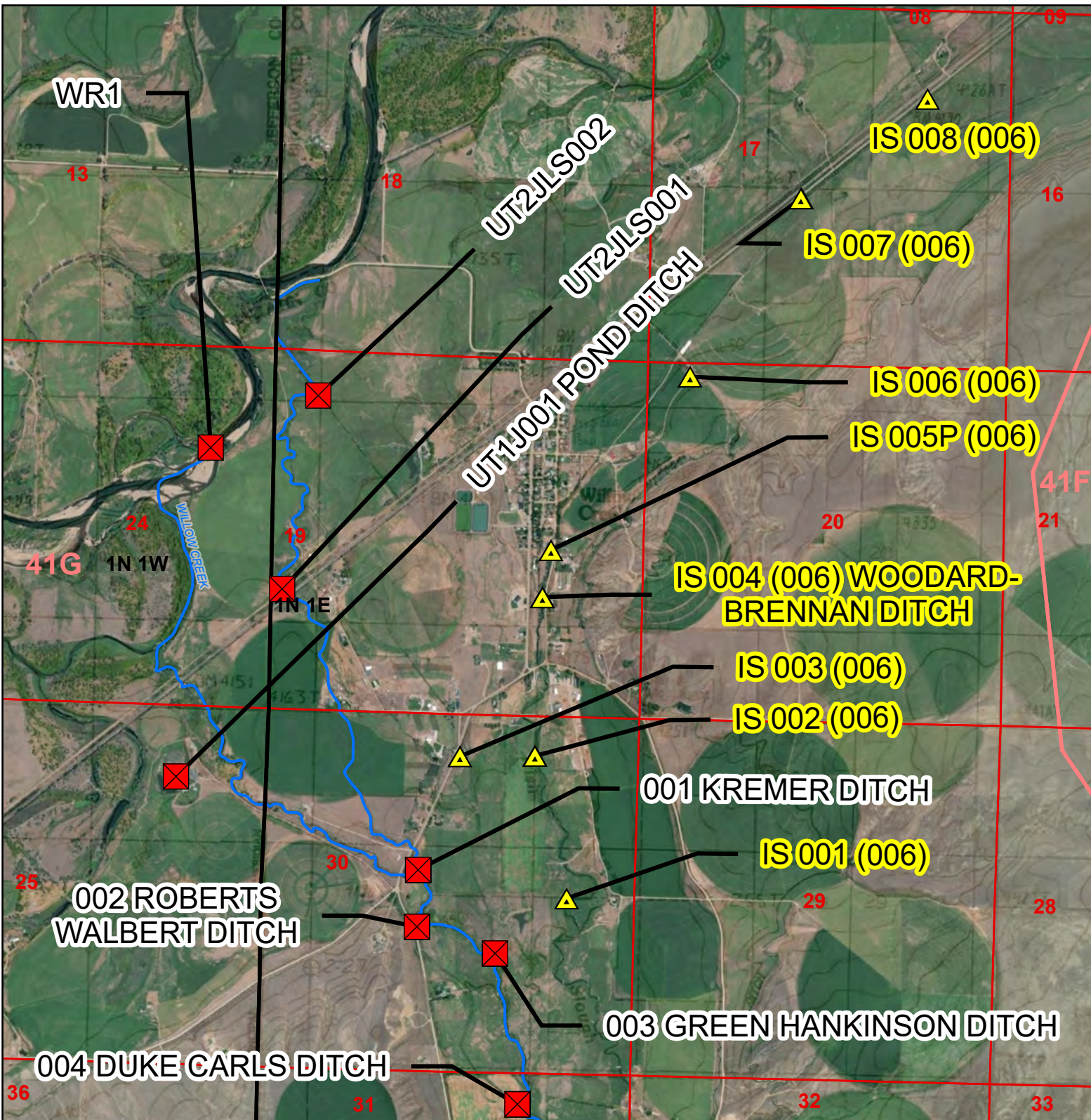
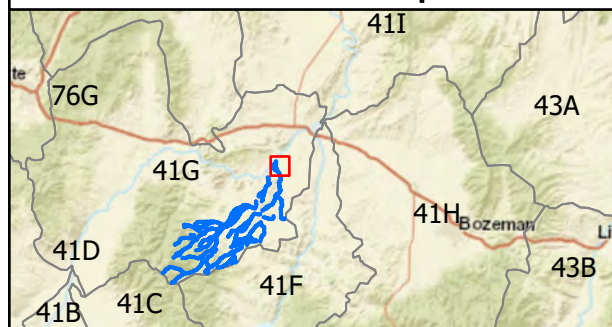
Primary Road



Secondary Road

Aerial Photos: ESRI World Imagery

Overview Map





Willow Creek Diversion Sites

Basin 41G Post Decree Administration Area



Points of Diversion



Project Streams



Secondary Points of Diversion



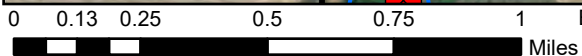
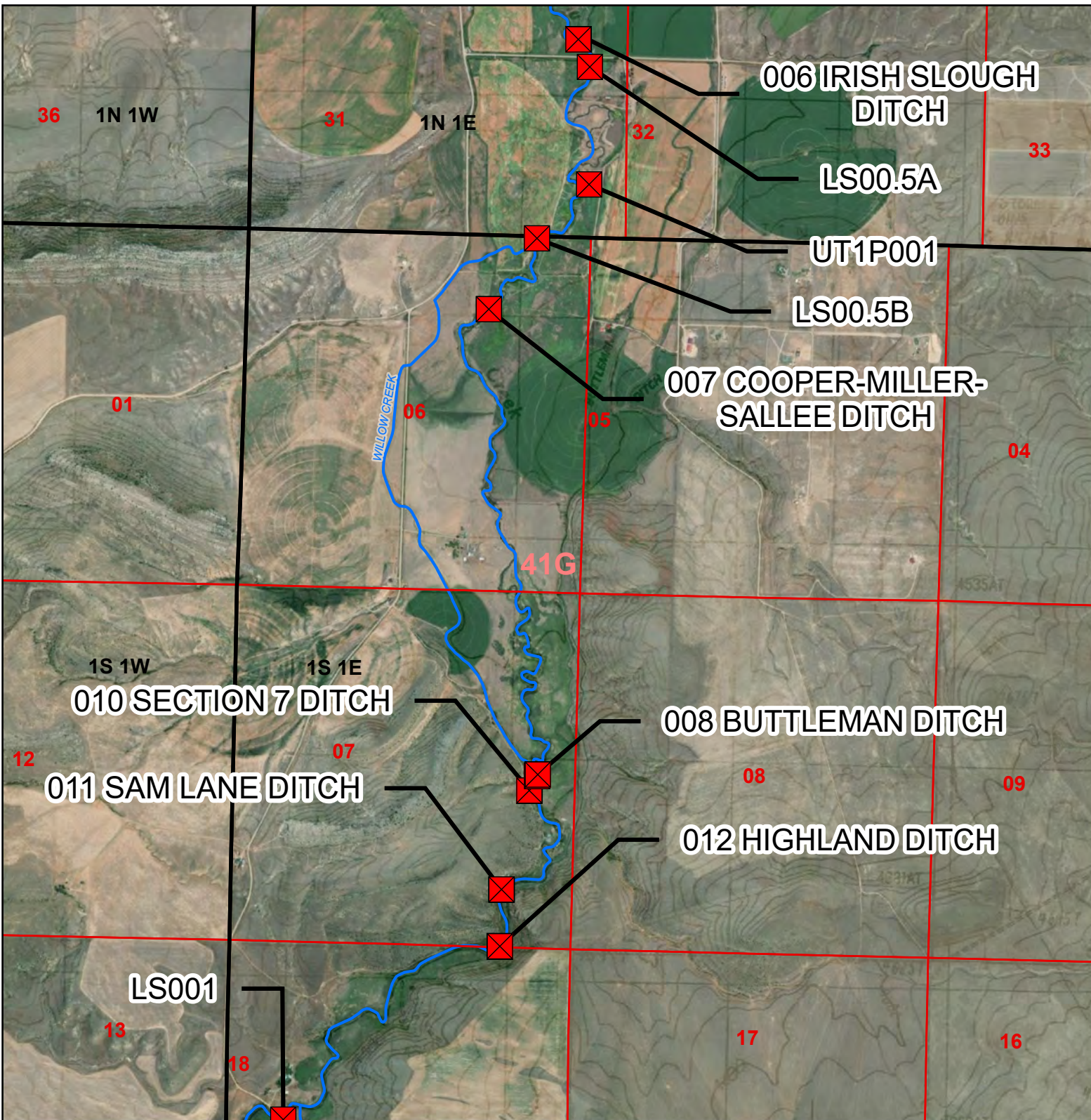
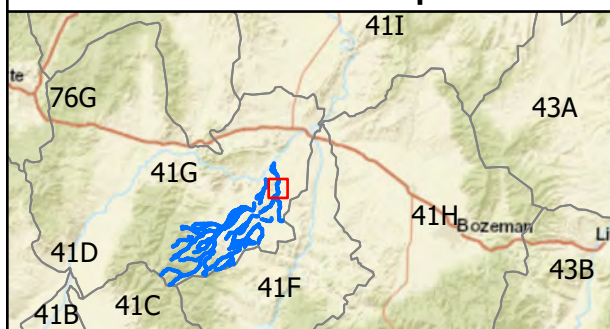
Primary Road



Secondary Road

Aerial Photos: ESRI World Imagery

Overview Map





Willow Creek Diversion Sites

Basin 41G Post Decree Administration Area



Points of Diversion



Project Streams



Secondary Points of Diversion



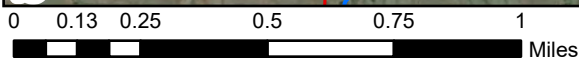
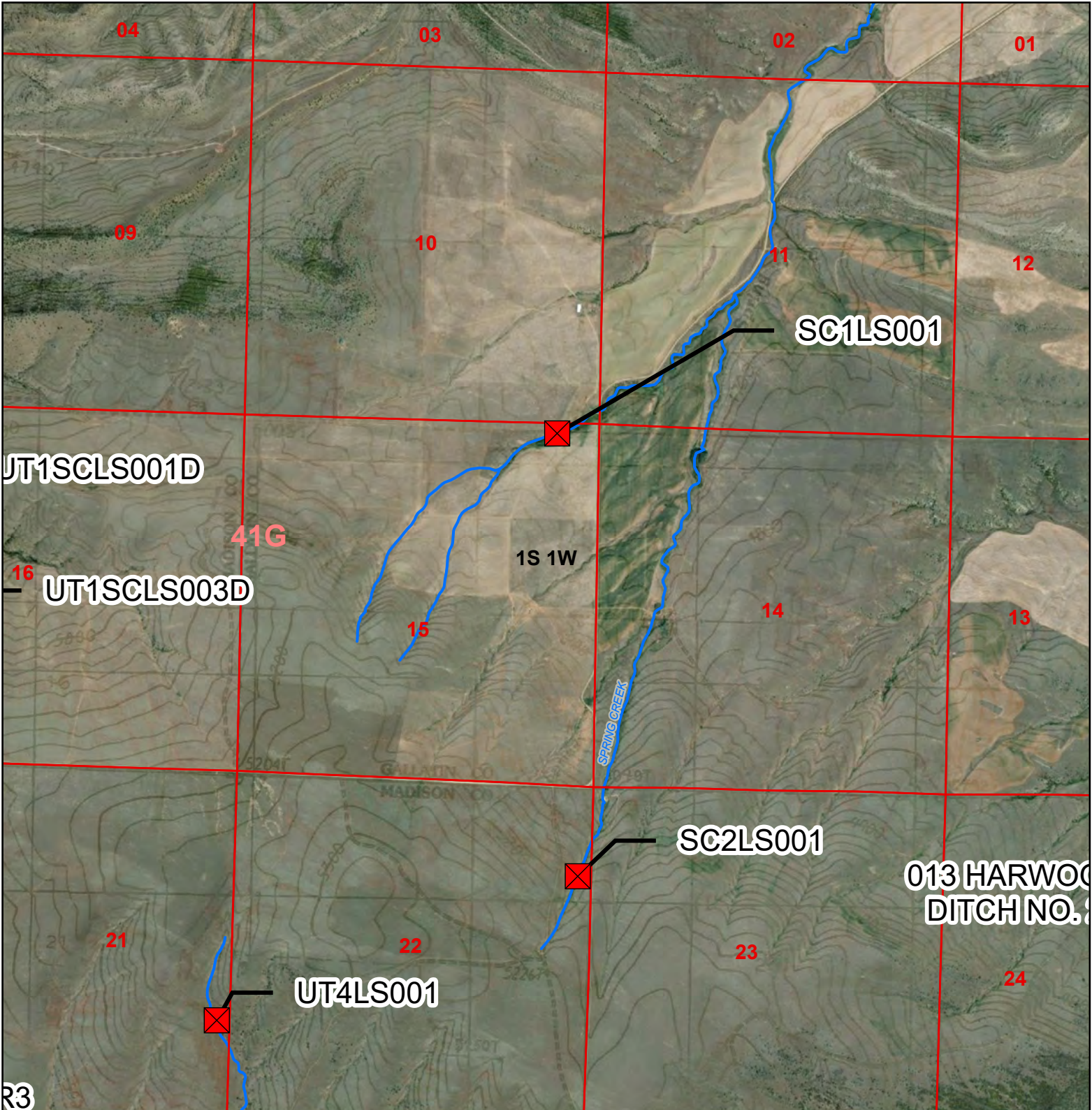
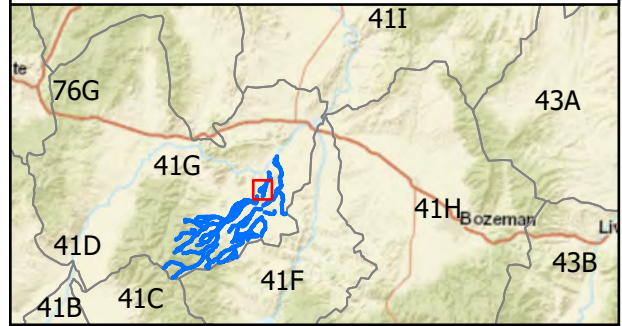
Primary Road



Secondary Road

Aerial Photos: ESRI World Imagery

Overview Map





Willow Creek Diversion Sites

Basin 41G Post Decree Administration Area



Points of Diversion



Project Streams



Secondary Points of Diversion



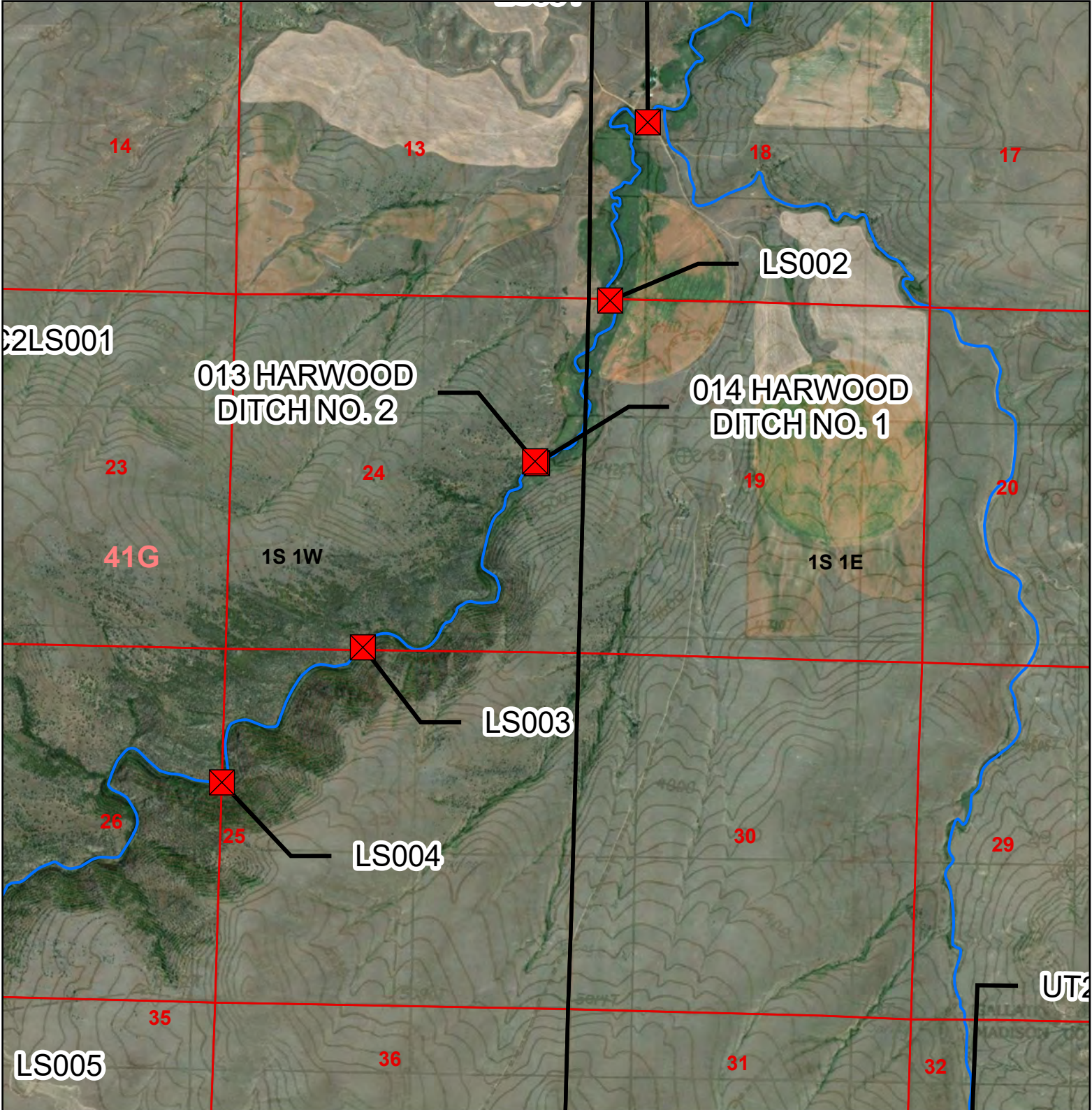
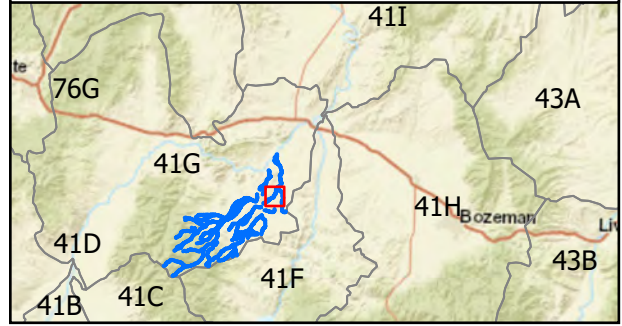
Primary Road



Secondary Road

Aerial Photos: ESRI World Imagery

Overview Map





Willow Creek Diversion Sites

Basin 41G Post Decree Administration Area



Points of Diversion



Project Streams



Secondary Points of Diversion



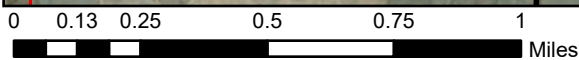
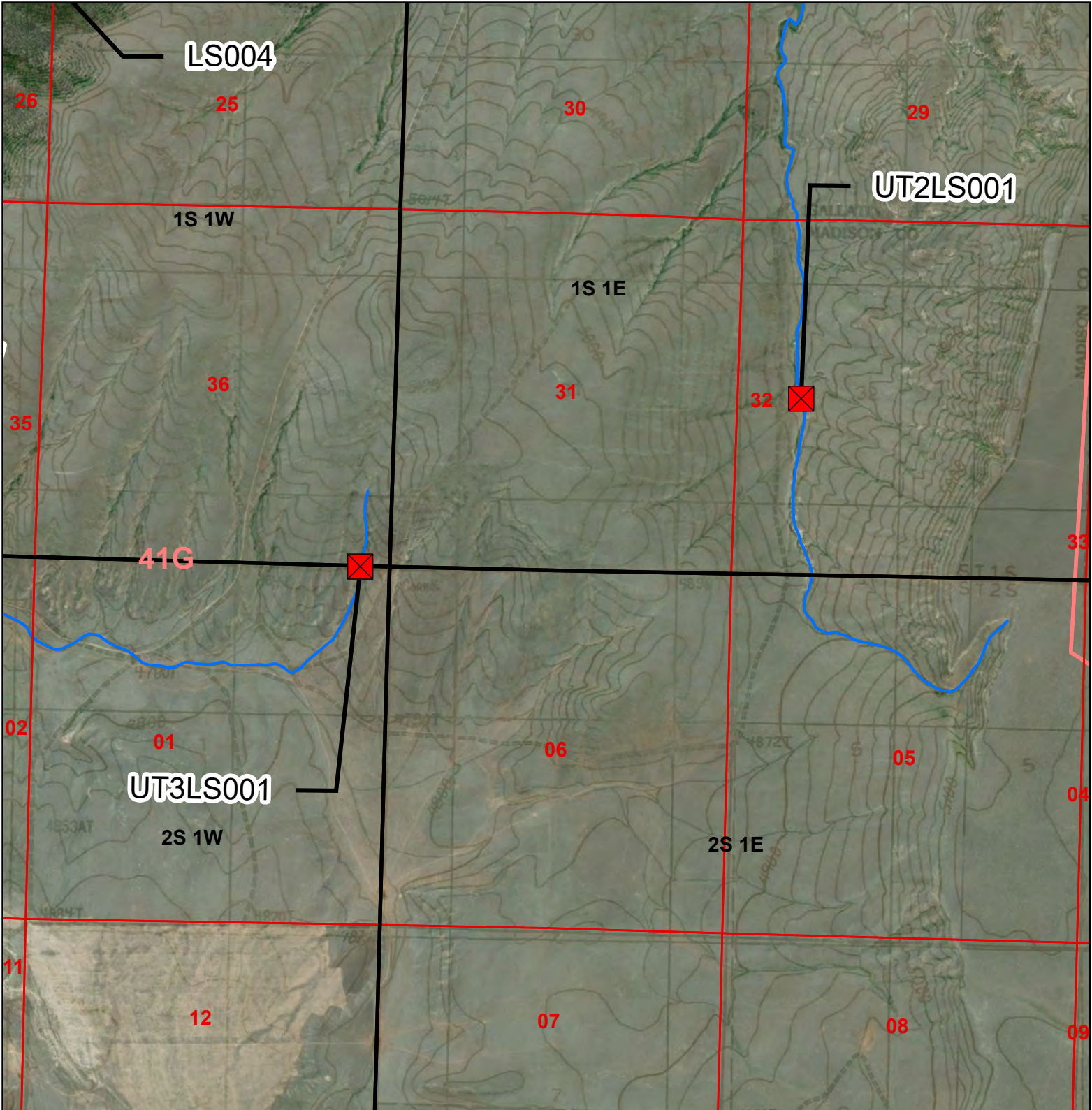
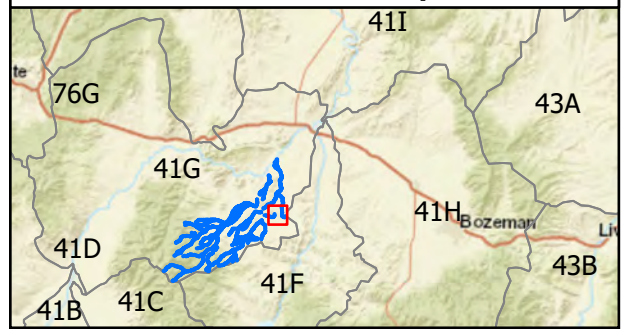
Primary Road



Secondary Road

Aerial Photos: ESRI World Imagery

Overview Map





Willow Creek Diversion Sites

Basin 41G Post Decree Administration Area



Points of Diversion



Project Streams



Secondary Points of Diversion



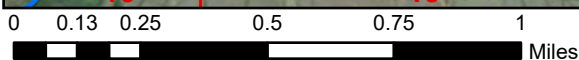
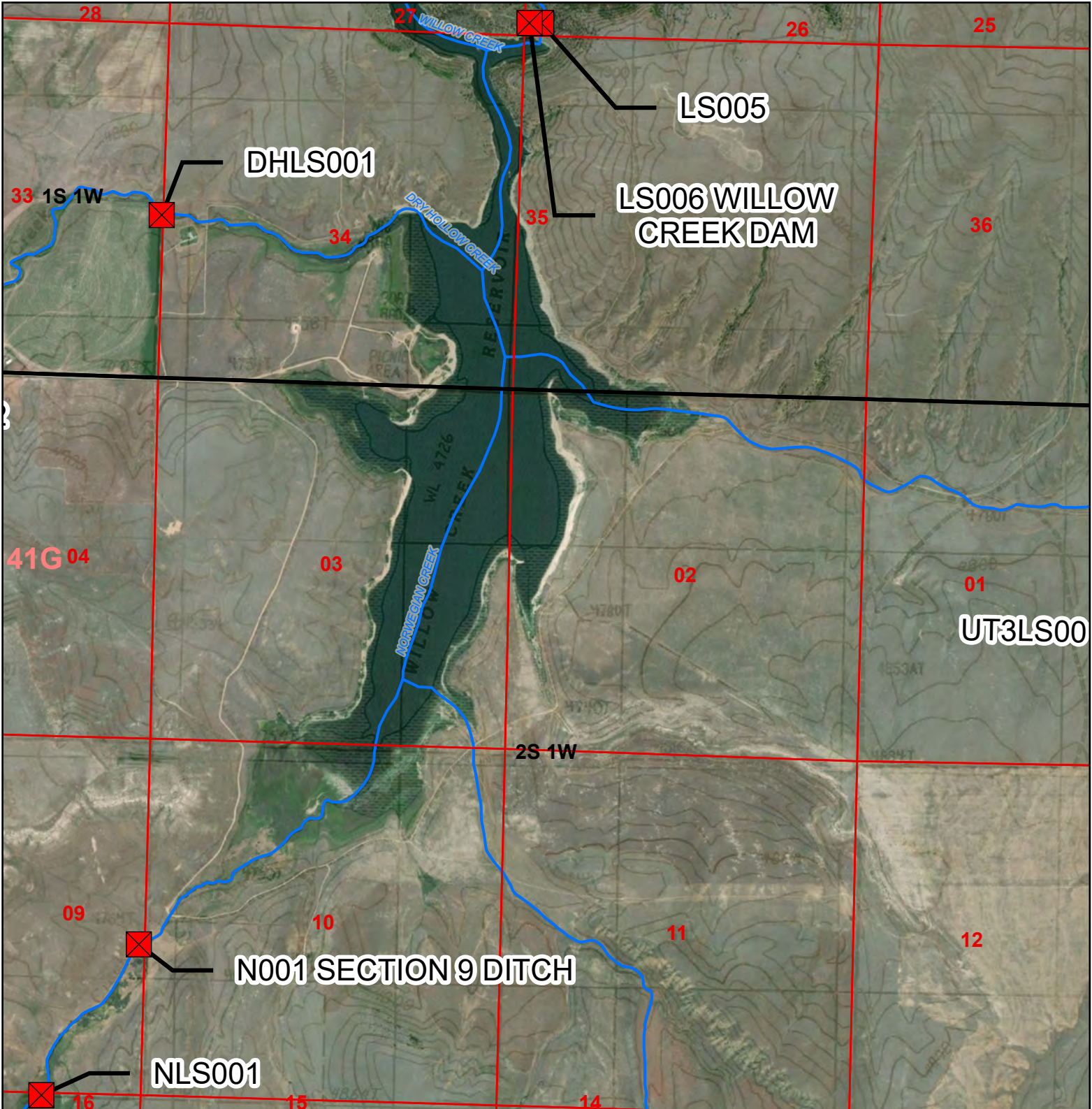
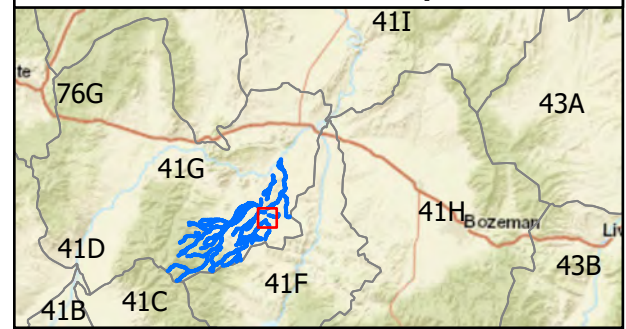
Primary Road



Secondary Road

Aerial Photos: ESRI World Imagery

Overview Map





Willow Creek Diversion Sites

Basin 41G Post Decree Administration Area

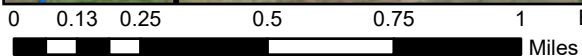
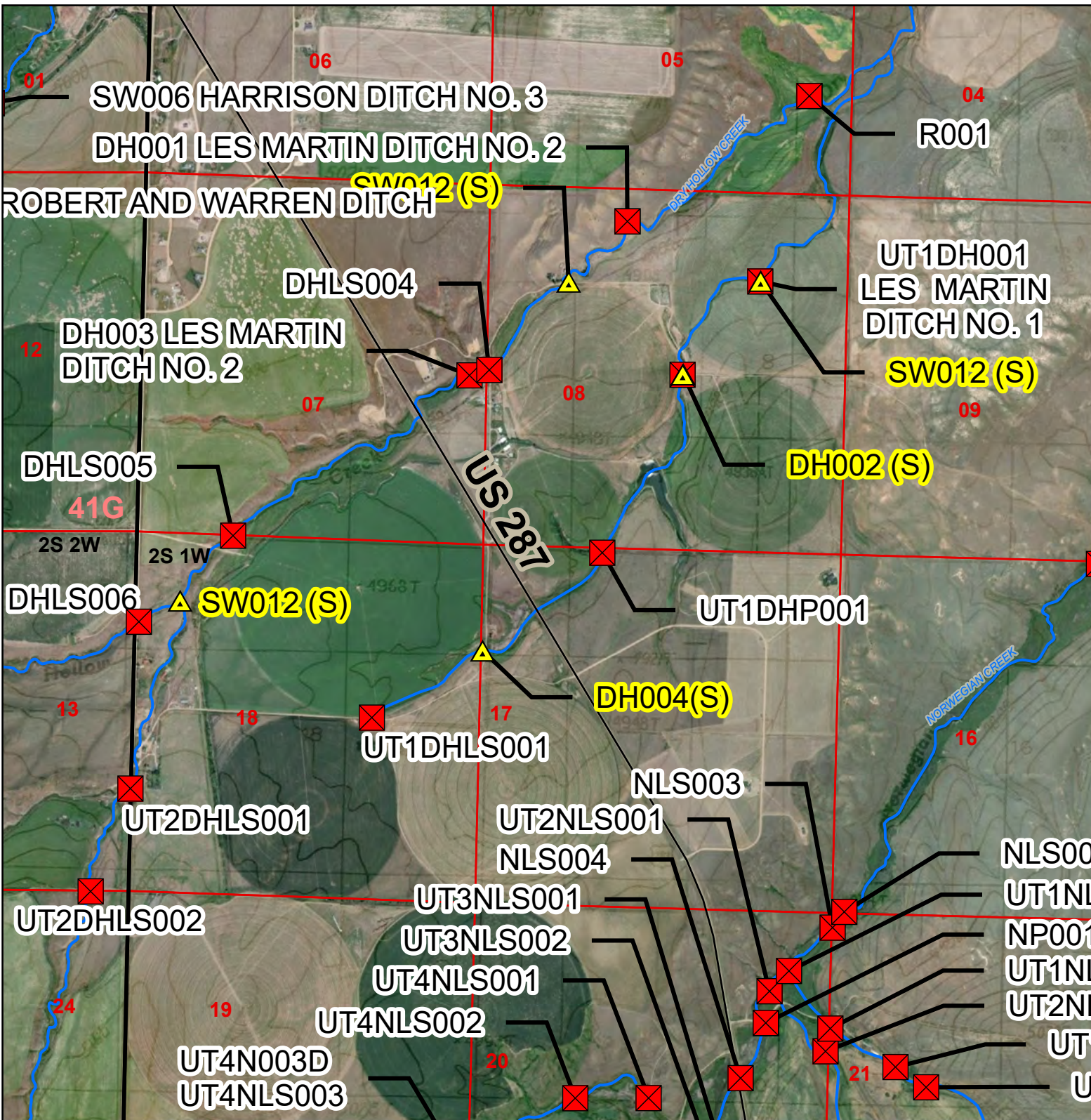
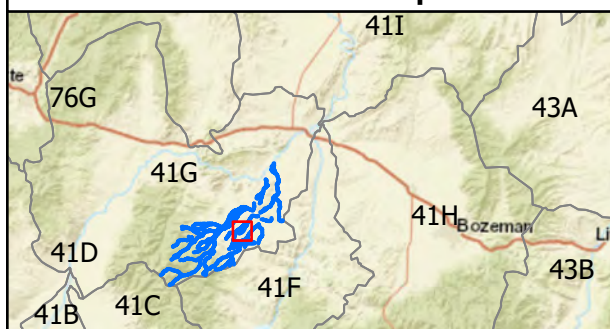


- Points of Diversion
- Project Streams
- Secondary Points of Diversion
- Primary Road
- Secondary Road



Aerial Photos: ESRI World Imagery

Overview Map





Willow Creek Diversion Sites

Basin 41G Post Decree Administration Area



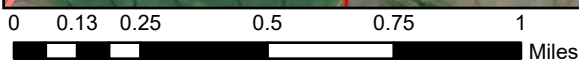
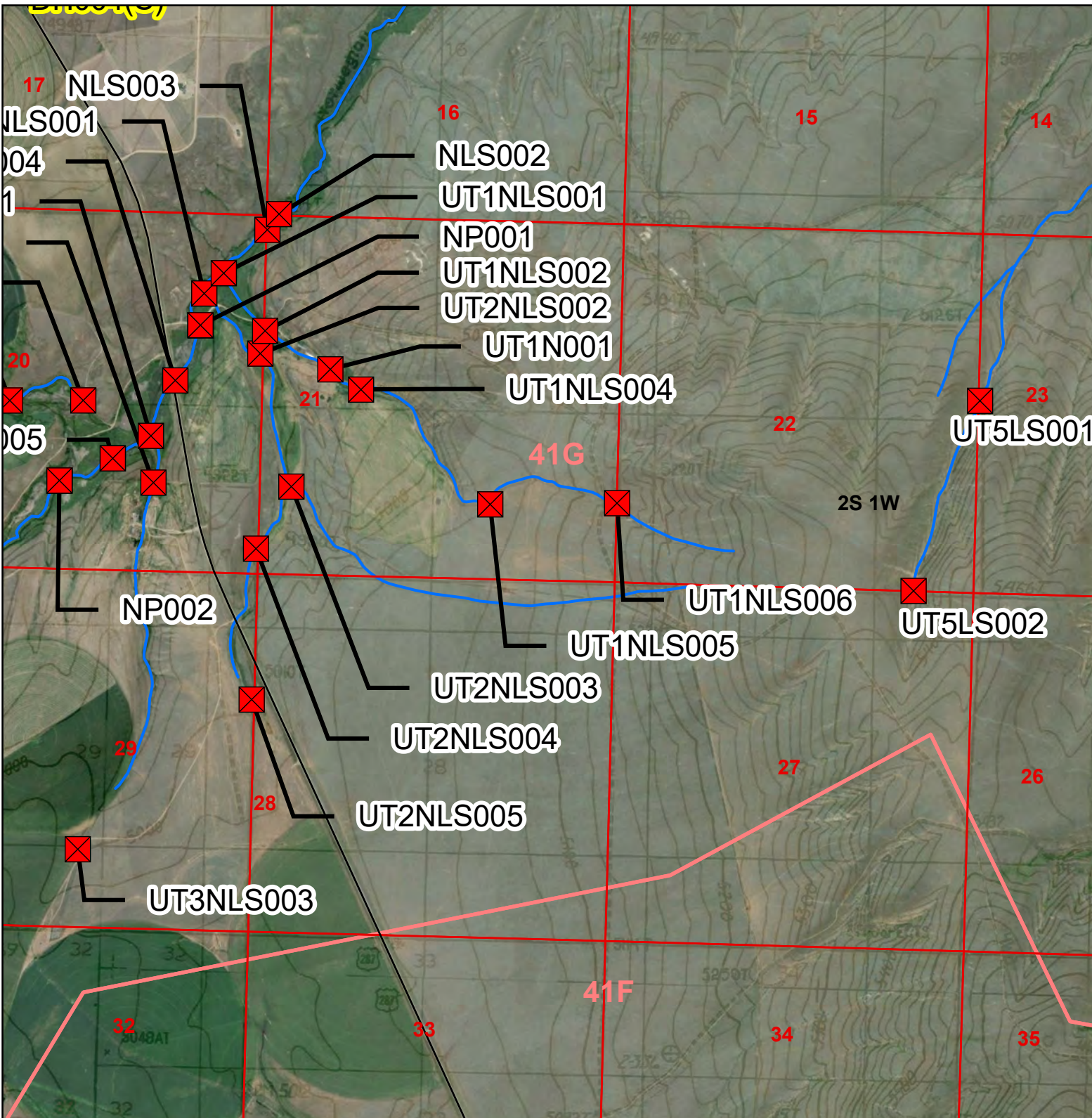
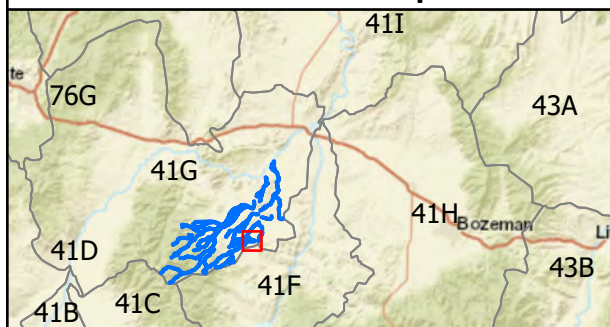
- Points of Diversion
- Project Streams
- Secondary Points of Diversion
- Primary Road
- Secondary Road



Aerial Photos: ESRI World Imagery

Page 9 of 31 Scale: 1:24,000 Topographic Information: USA Topo Maps

Overview Map





Willow Creek Diversion Sites

Basin 41G Post Decree Administration Area



Points of Diversion



Project Streams



Secondary Points of Diversion



Primary Road

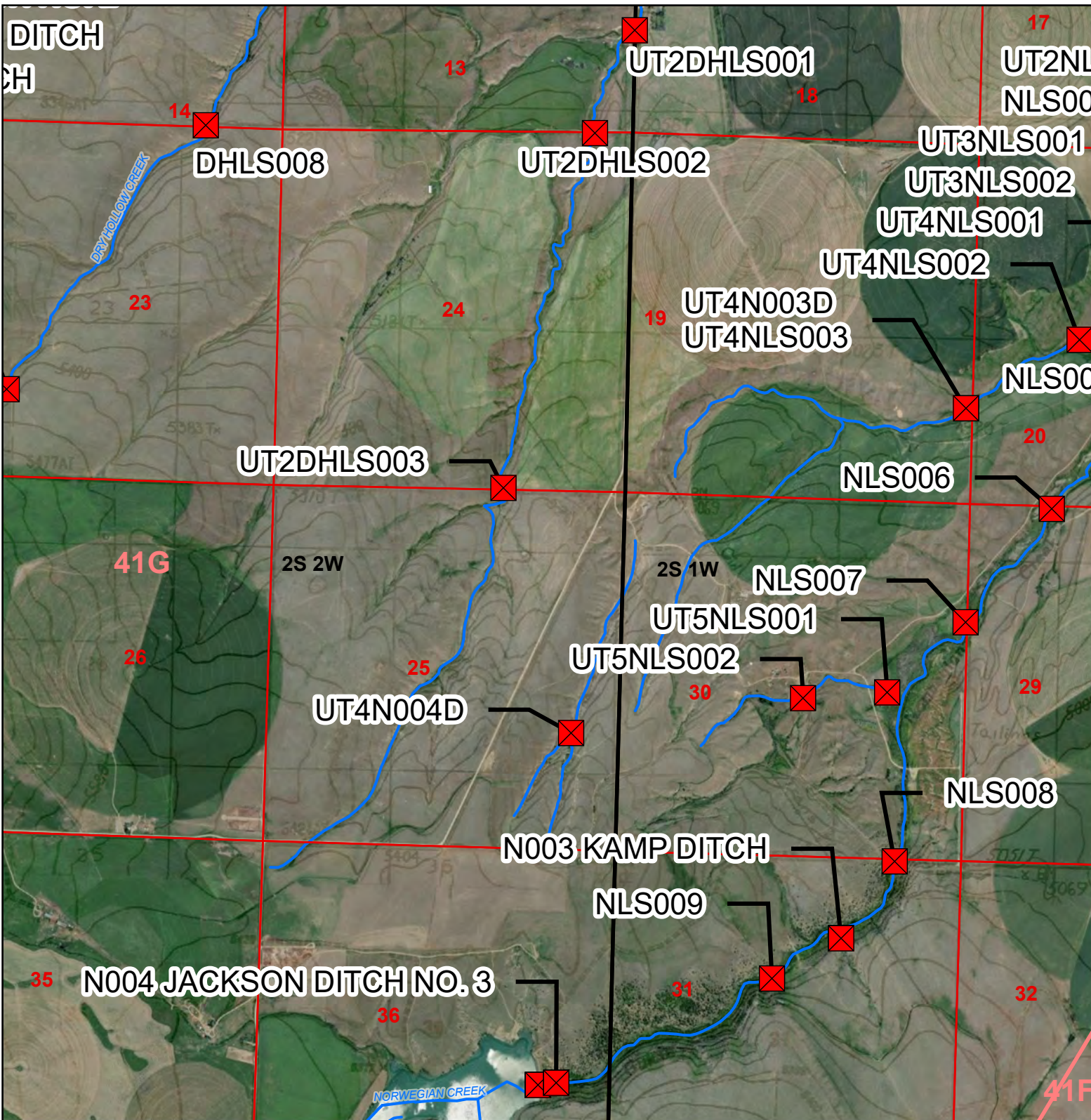
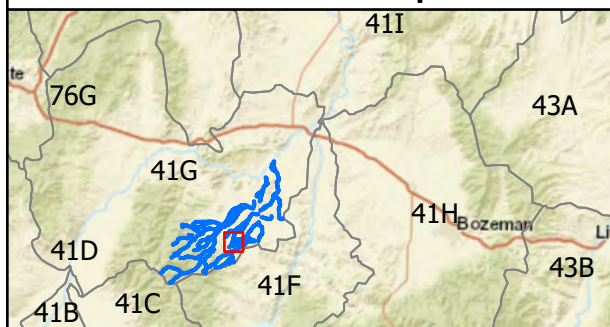


Secondary Road

Aerial Photos: ESRI World Imagery

Page 10 of 31 Scale: 1:24,000 Topographic Information: USA Topo Maps

Overview Map



0 0.13 0.25 0.5 0.75 1 Miles

Earthstar Geographics, Copyright:© 2013 National Geographic Society, i-cubed, Esri, HERE, Garmin, NGA,

M. Hauer -- May 2022



Willow Creek Diversion Sites

Basin 41G Post Decree Administration Area




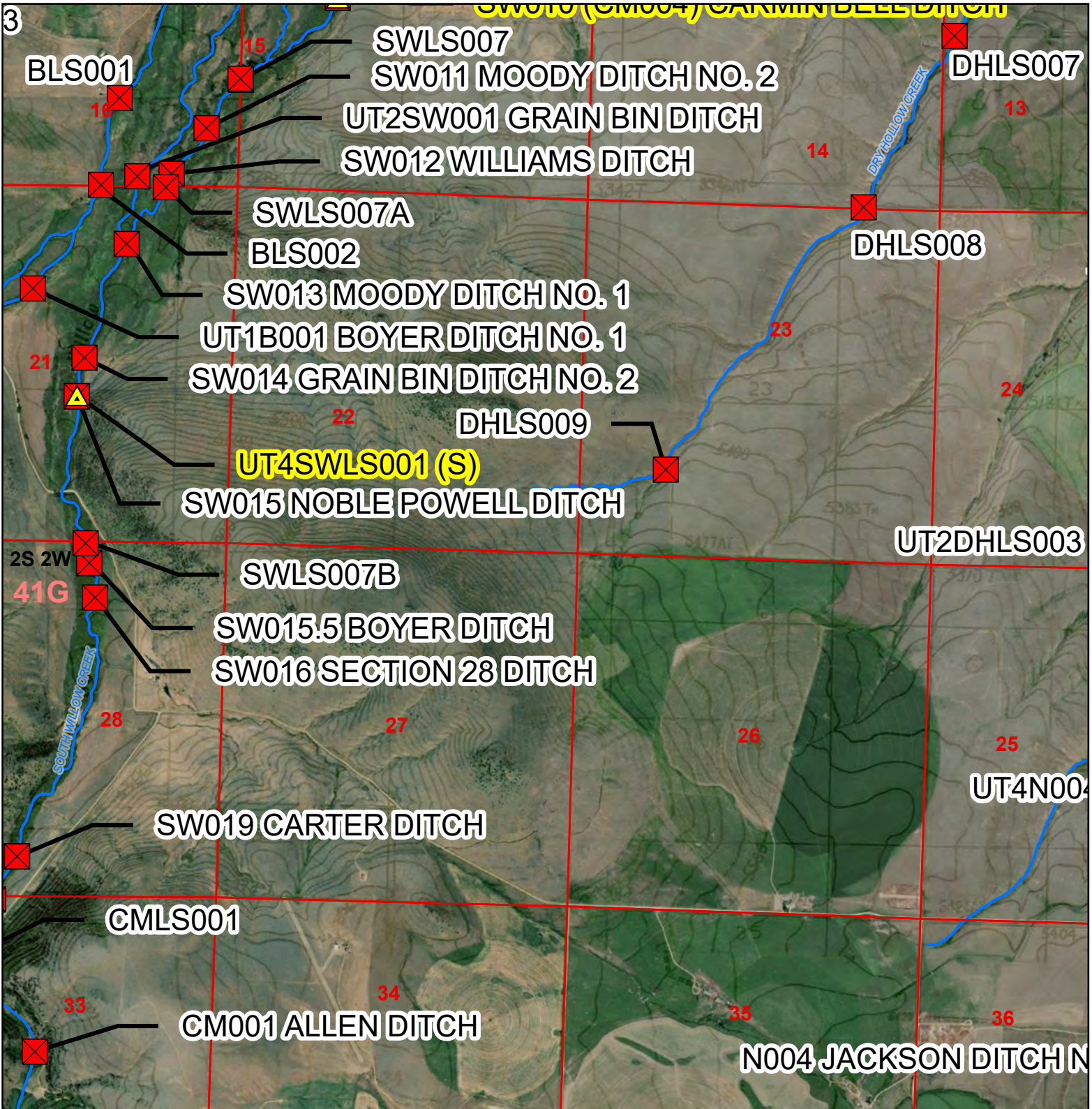
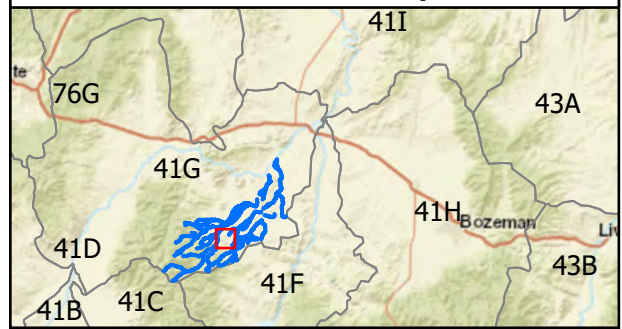
- Points of Diversion
- Project Streams
- Secondary Points of Diversion
- Primary Road
- Secondary Road



Aerial Photos: ESRI World Imagery

Page 11 of 31 Scale: 1:24,000 Topographic Information: USA Topo Maps

Overview Map





Willow Creek Diversion Sites

Basin 41G Post Decree Administration Area



Points of Diversion



Project Streams



Secondary Points of Diversion



Primary Road

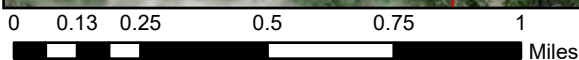
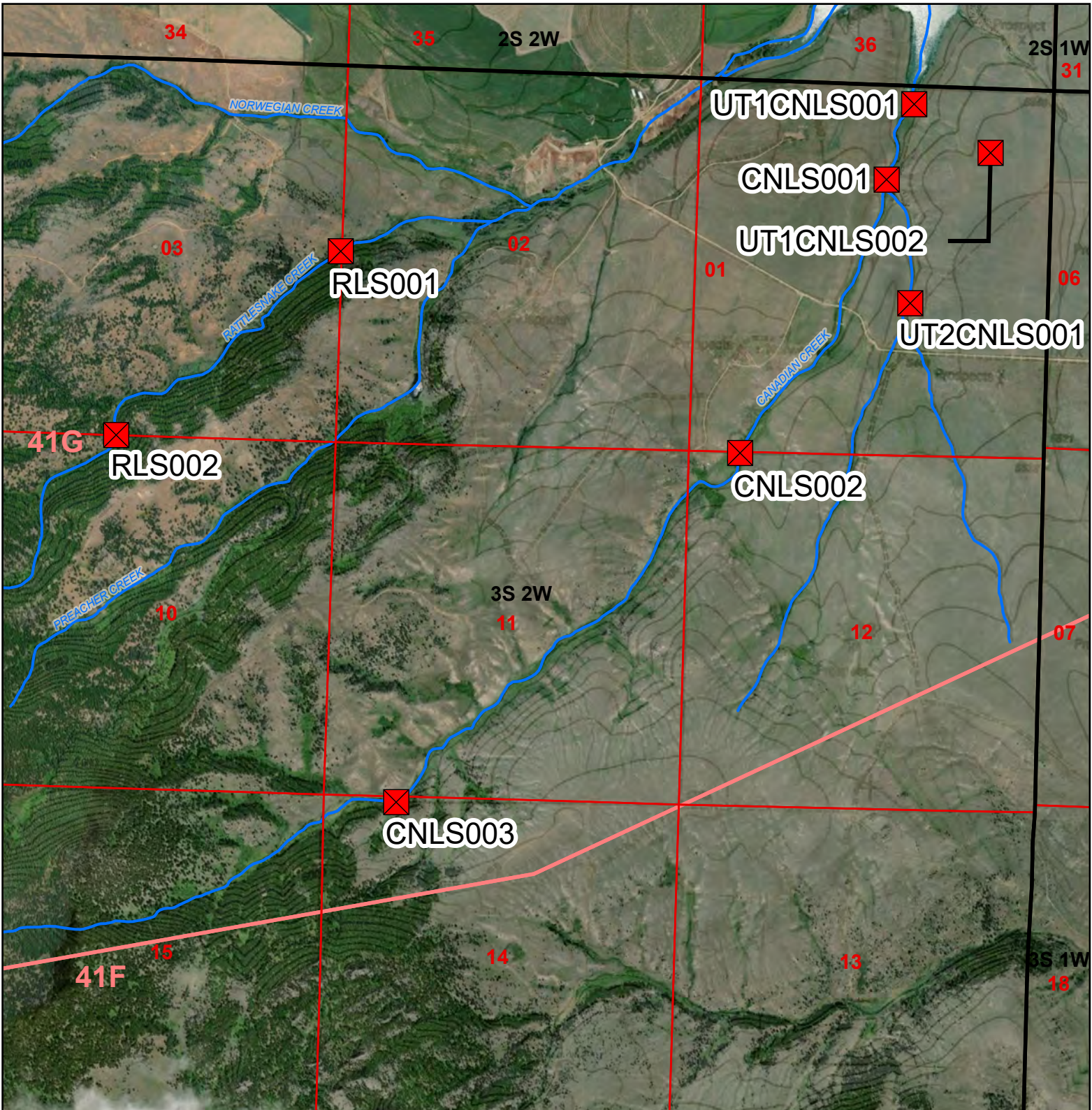
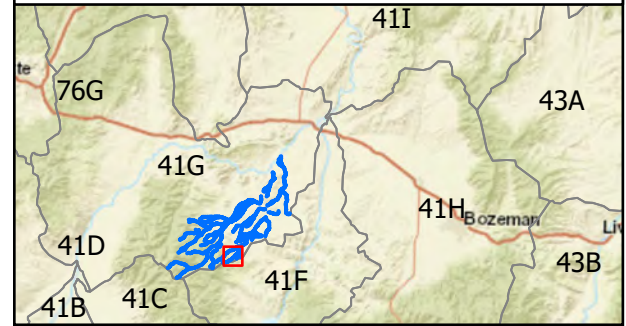


Secondary Road

Aerial Photos: ESRI World Imagery

Page 12 of 31 Scale: 1:24,000 Topographic Information: USA Topo Maps

Overview Map



Earthstar Geographics, Copyright:© 2013 National Geographic Society, i-cubed, Esri, HERE, Garmin, NGA,

M. Hauer -- May 2022



Willow Creek Diversion Sites

Basin 41G Post Decree Administration Area



Points of Diversion



Project Streams



Secondary Points of Diversion




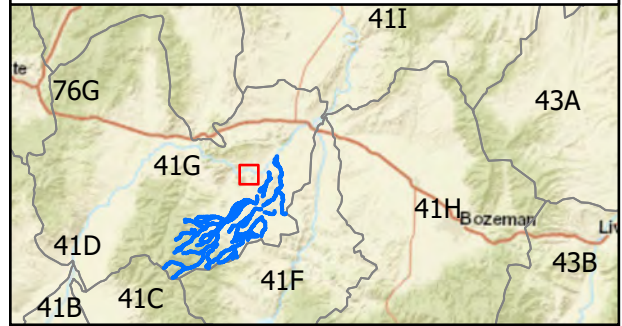
Primary Road



Secondary Road

Aerial Photos: ESRI World Imagery

Overview Map





Willow Creek Diversion Sites

Basin 41G Post Decree Administration Area



Points of Diversion



Project Streams



Secondary Points of Diversion



Primary Road

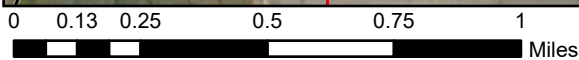
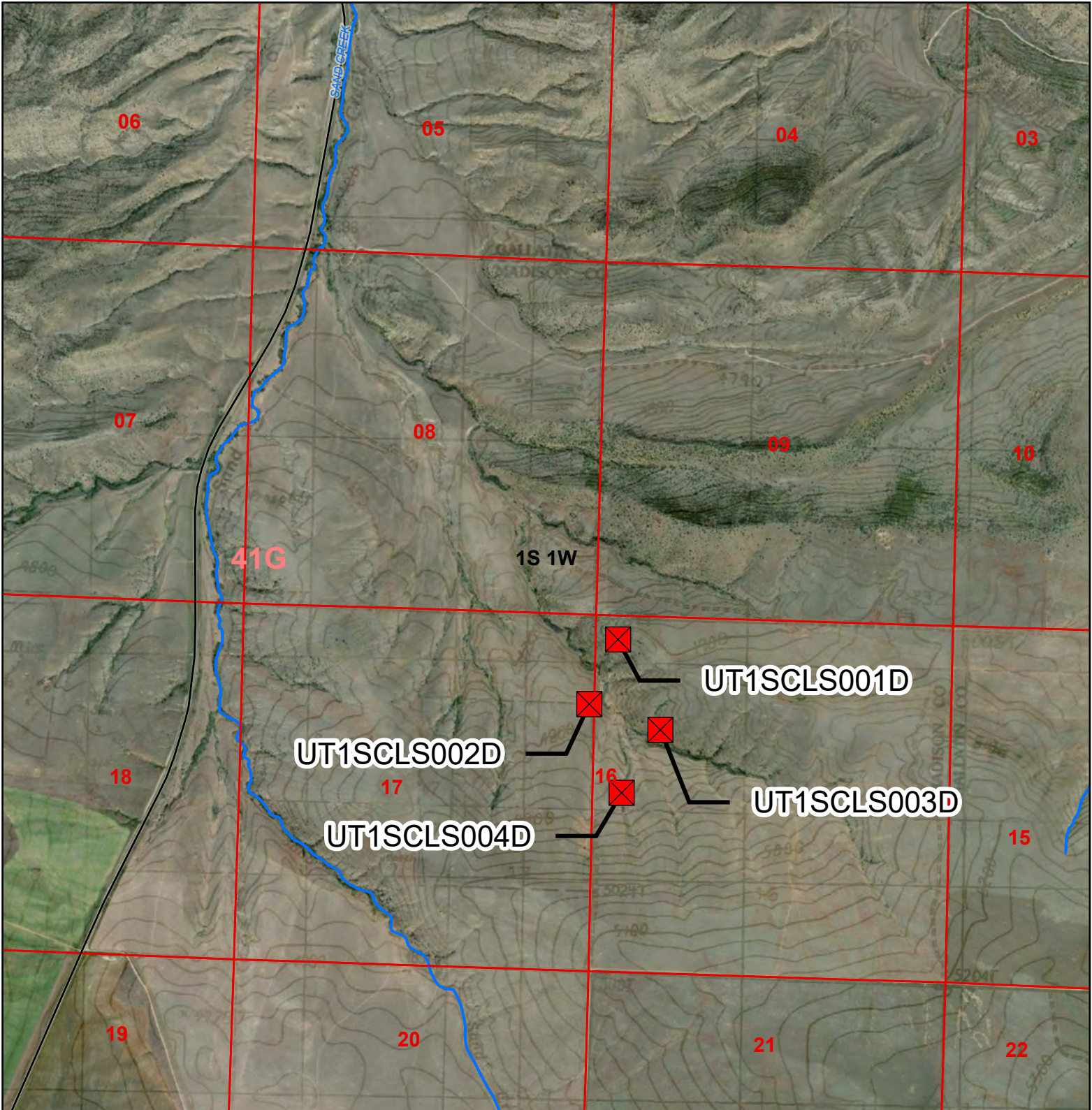
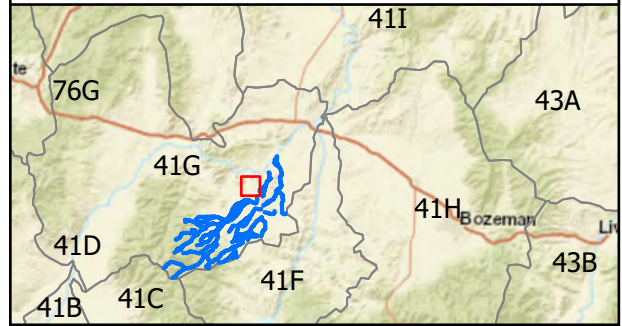


Secondary Road

Aerial Photos: ESRI World Imagery

Page 14 of 31 Scale: 1:24,000 Topographic Information: USA Topo Maps

Overview Map





Willow Creek Diversion Sites

Basin 41G Post Decree Administration Area



Points of Diversion



Project Streams



Secondary Points of Diversion



Primary Road

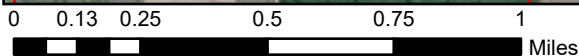
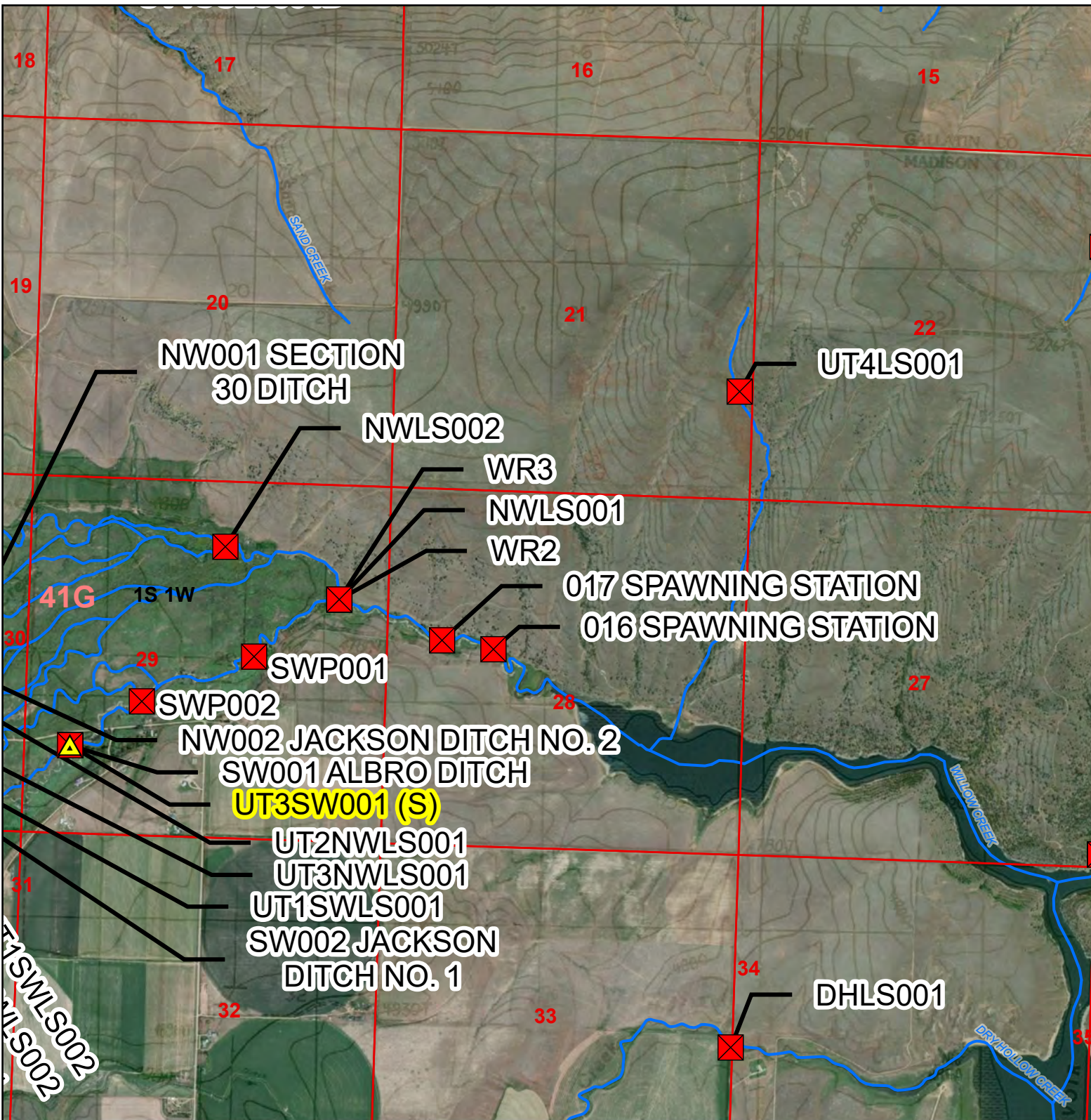
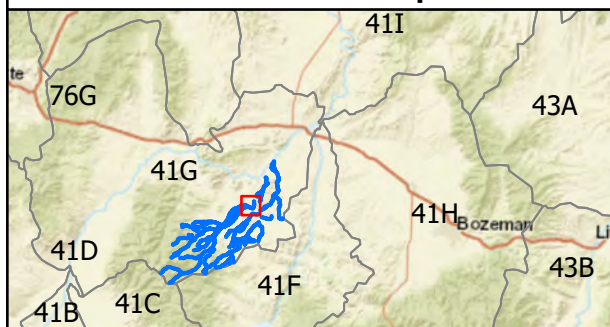


Secondary Road

Aerial Photos: ESRI World Imagery

Page 15 of 31 Scale: 1:24,000 Topographic Information: USA Topo Maps

Overview Map





Willow Creek Diversion Sites

Basin 41G Post Decree Administration Area



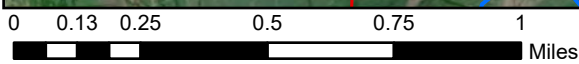
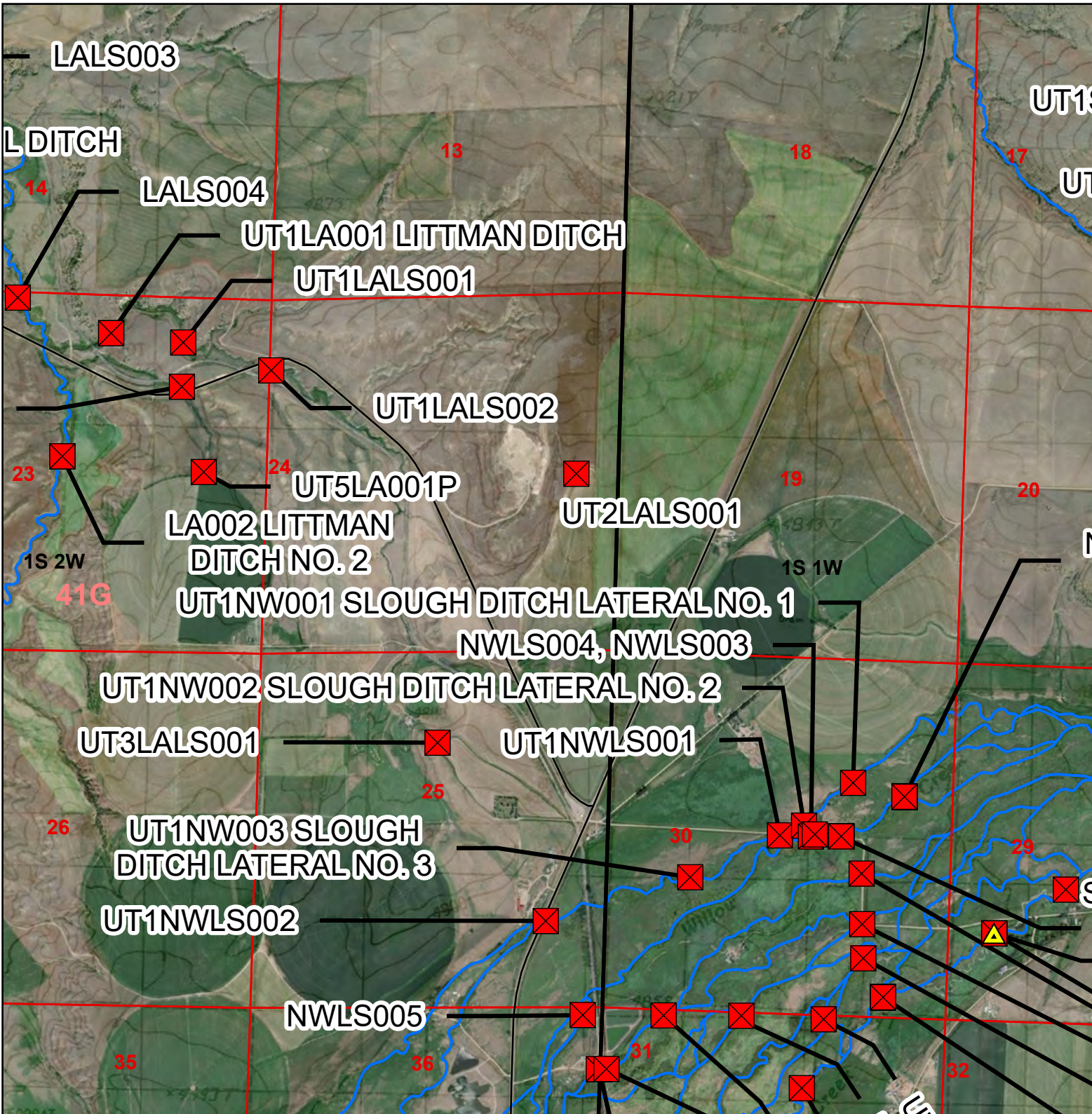
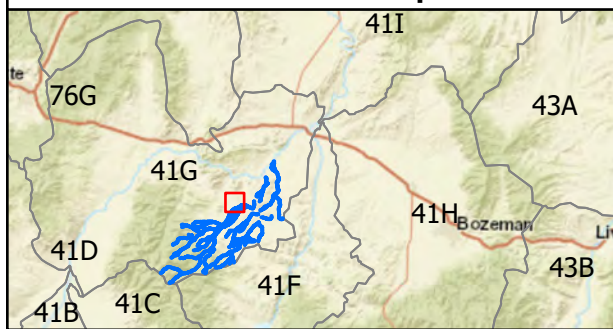
- Points of Diversion
- Project Streams
- Secondary Points of Diversion
- Primary Road
- Secondary Road



Aerial Photos: ESRI World Imagery

Page 16 of 31 Scale: 1:24,000 Topographic Information: USA Topo Maps

Overview Map





Willow Creek Diversion Sites

Basin 41G Post Decree Administration Area



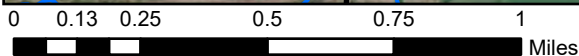
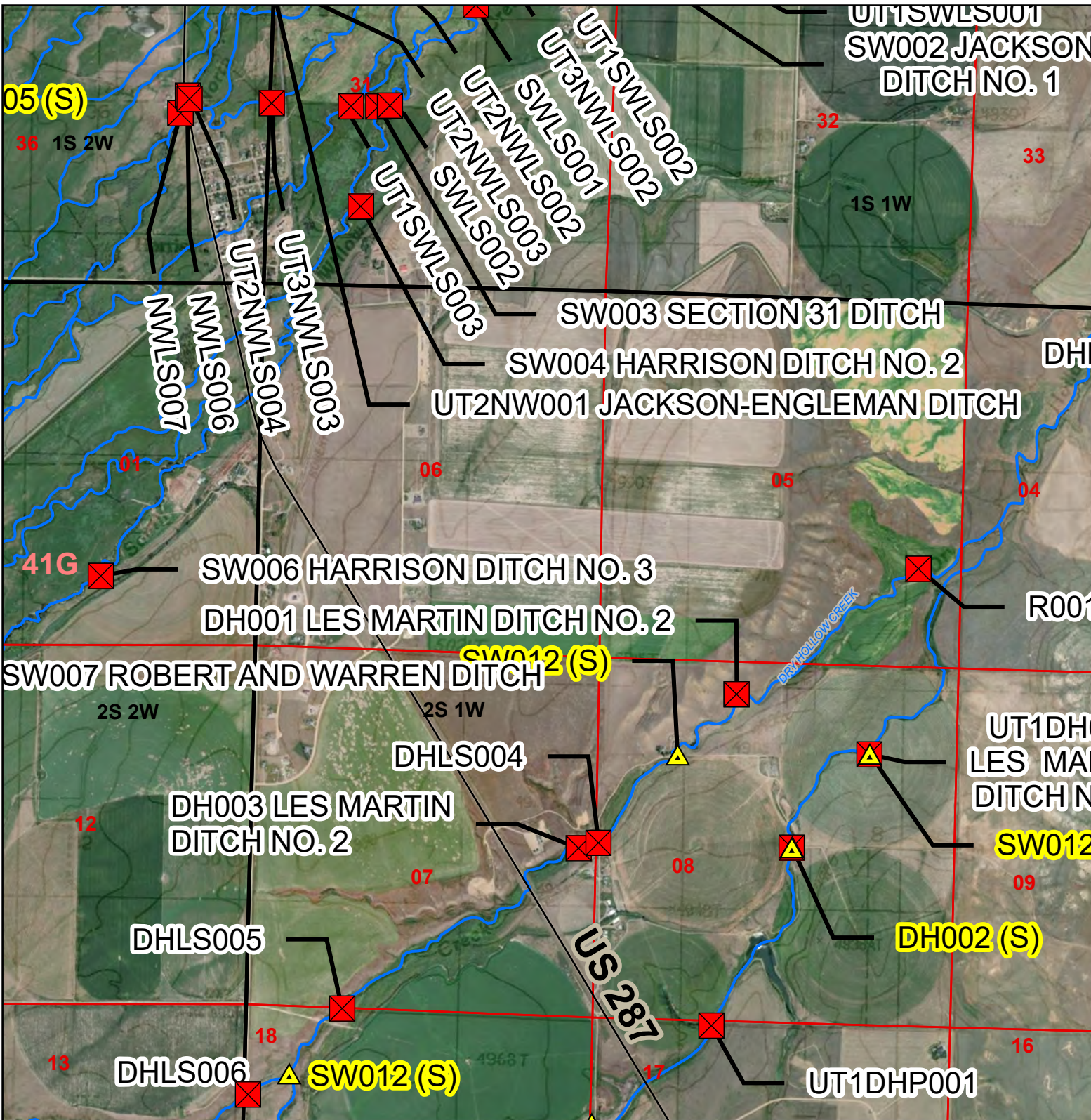
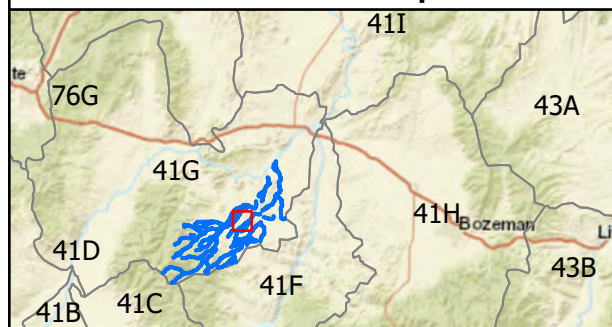
- Points of Diversion
- Project Streams
- Secondary Points of Diversion
- Primary Road
- Secondary Road



Aerial Photos: ESRI World Imagery

Page 17 of 31 Scale: 1:24,000 Topographic Information: USA Topo Maps

Overview Map





Willow Creek Diversion Sites

Basin 41G Post Decree Administration Area



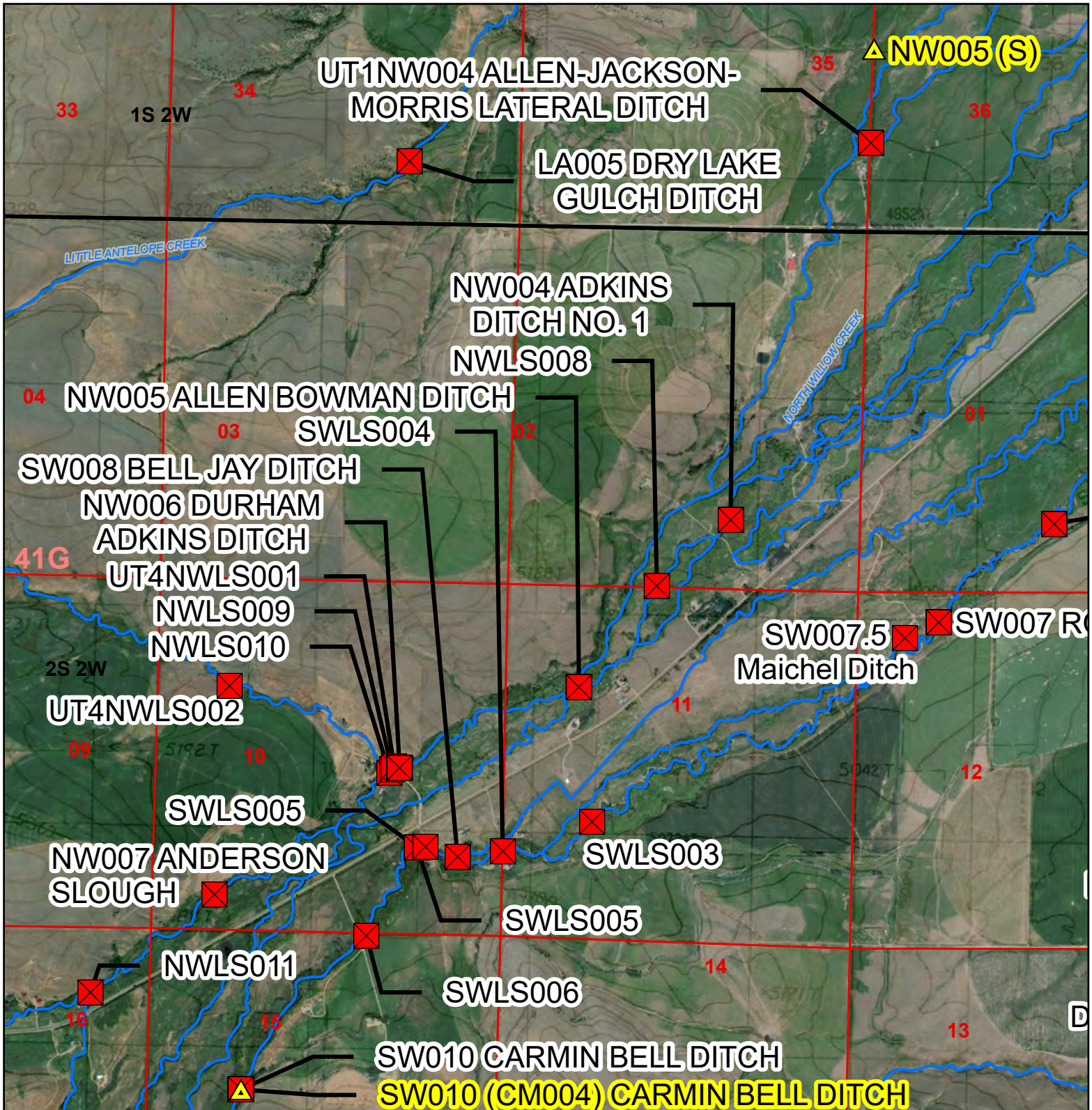
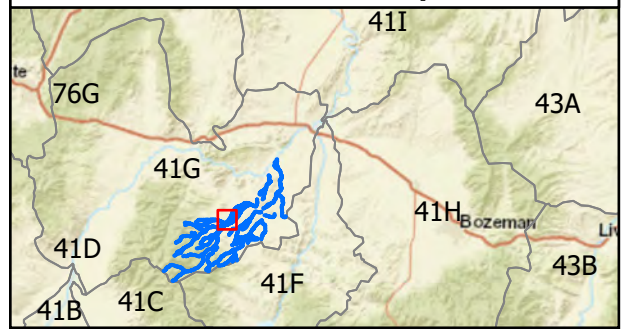
- Points of Diversion
- ~ Project Streams
- ▲ Secondary Points of Diversion
- Primary Road
- Secondary Road



Aerial Photos: ESRI World Imagery

Page 18 of 31 Scale: 1:24,000 Topographic Information: USA Topo Maps

Overview Map





Willow Creek Diversion Sites

Basin 41G Post Decree Administration Area



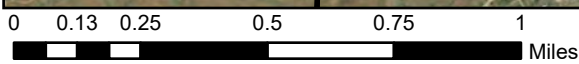
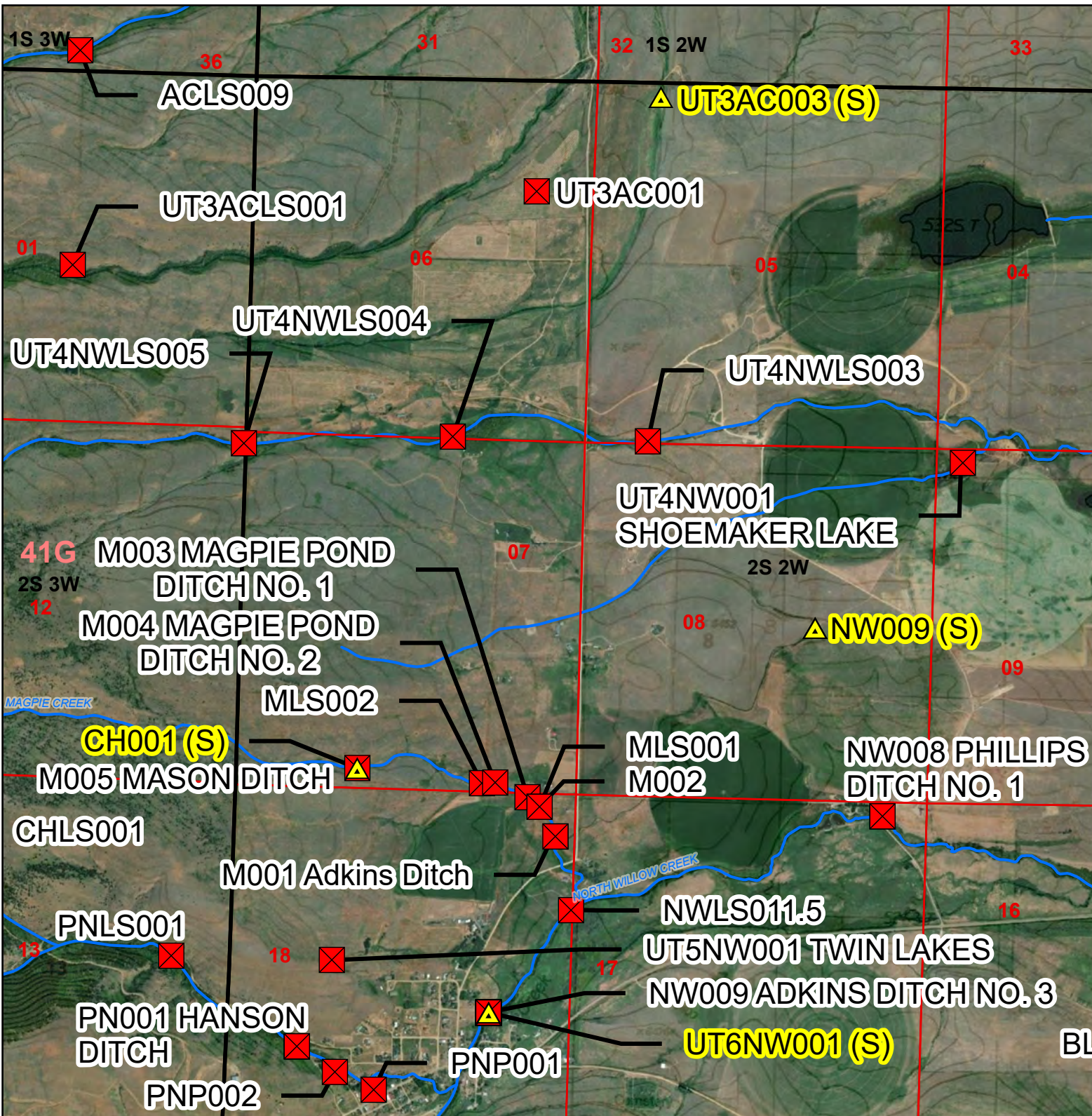
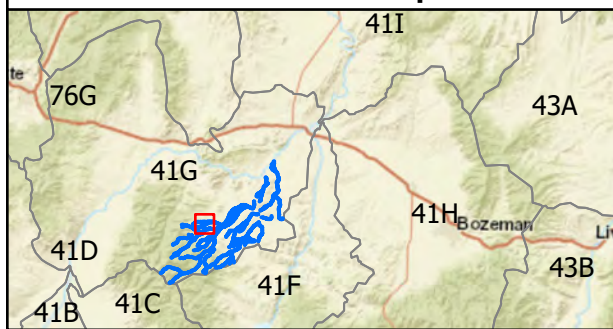
- Points of Diversion
- Project Streams
- Secondary Points of Diversion
- Primary Road
- Secondary Road



Aerial Photos: ESRI World Imagery

Page 19 of 31 Scale: 1:24,000 Topographic Information: USA Topo Maps

Overview Map





Willow Creek Diversion Sites

Basin 41G Post Decree Administration Area



Points of Diversion



Project Streams



Secondary Points of Diversion




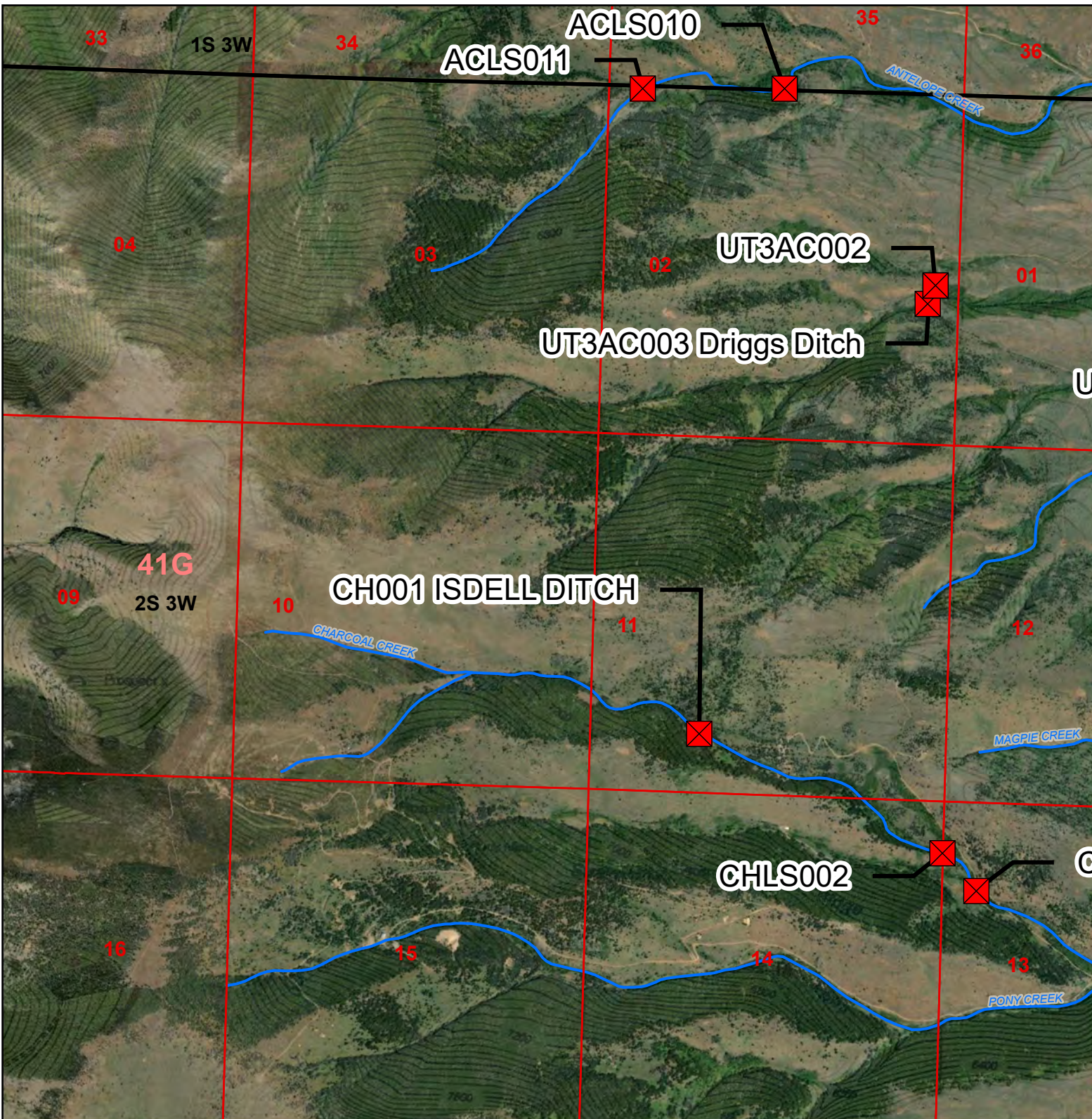
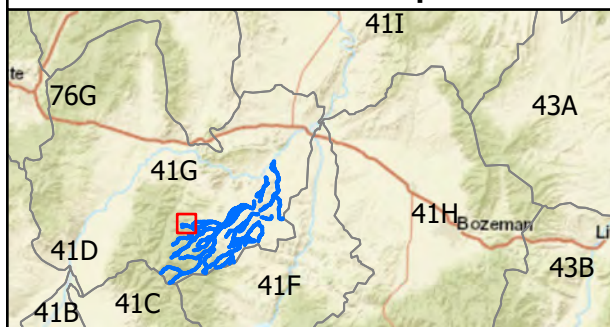
Primary Road



Secondary Road

Aerial Photos: ESRI World Imagery

Overview Map





Willow Creek Diversion Sites

Basin 41G Post Decree Administration Area



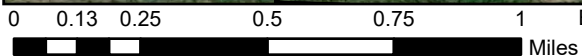
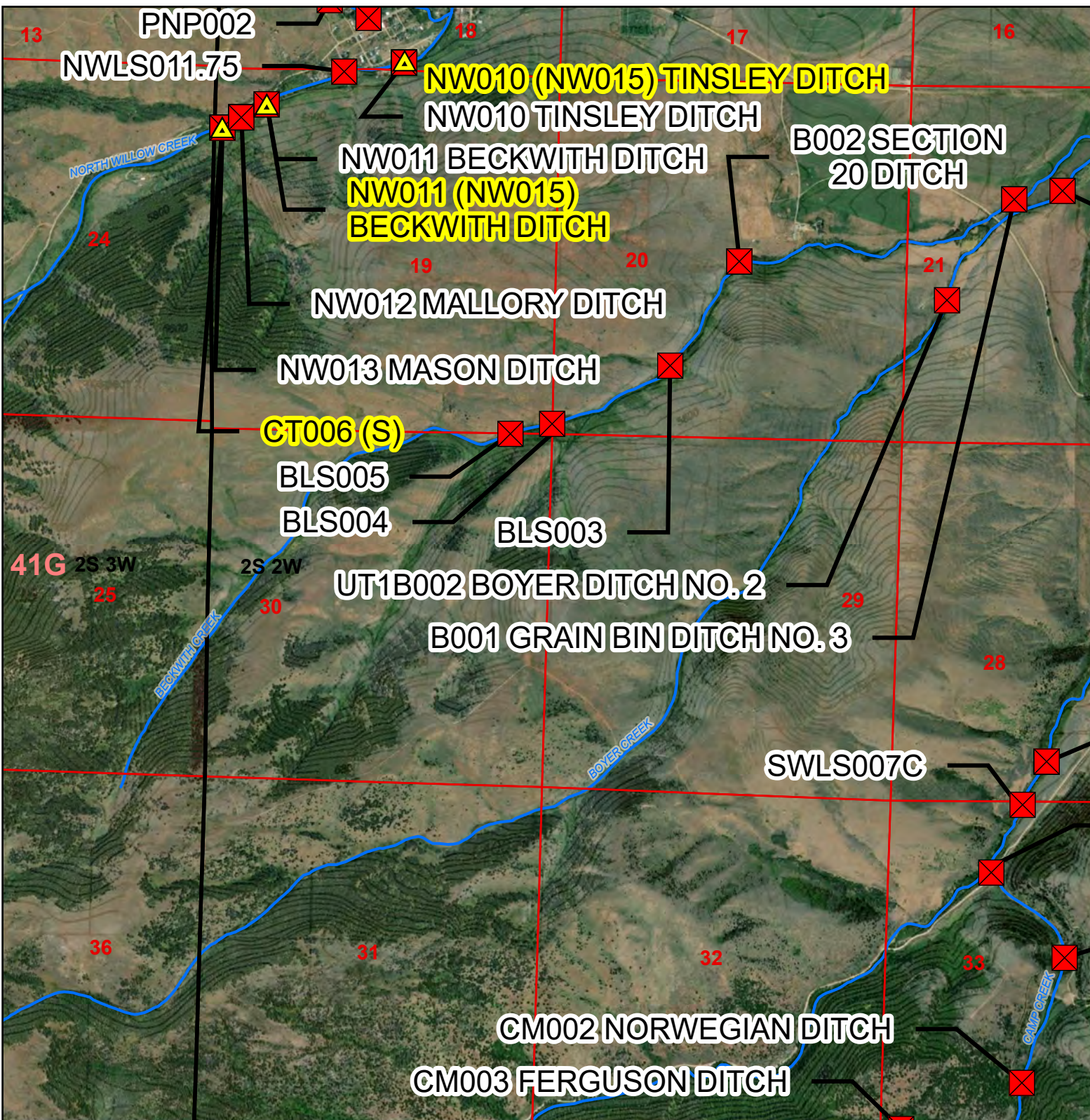
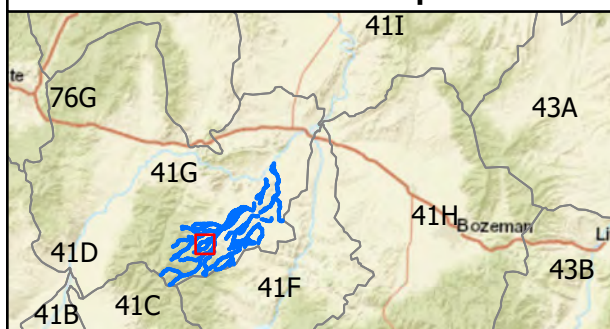
- Points of Diversion
- Secondary Points of Diversion
- Project Streams
- Primary Road
- Secondary Road



Aerial Photos: ESRI World Imagery

Page 21 of 31 Scale: 1:24,000 Topographic Information: USA Topo Maps

Overview Map





Willow Creek Diversion Sites

Basin 41G Post Decree Administration Area



Points of Diversion



Project Streams



Secondary Points of Diversion



Primary Road

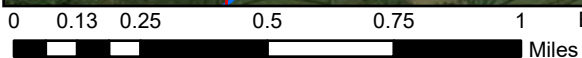
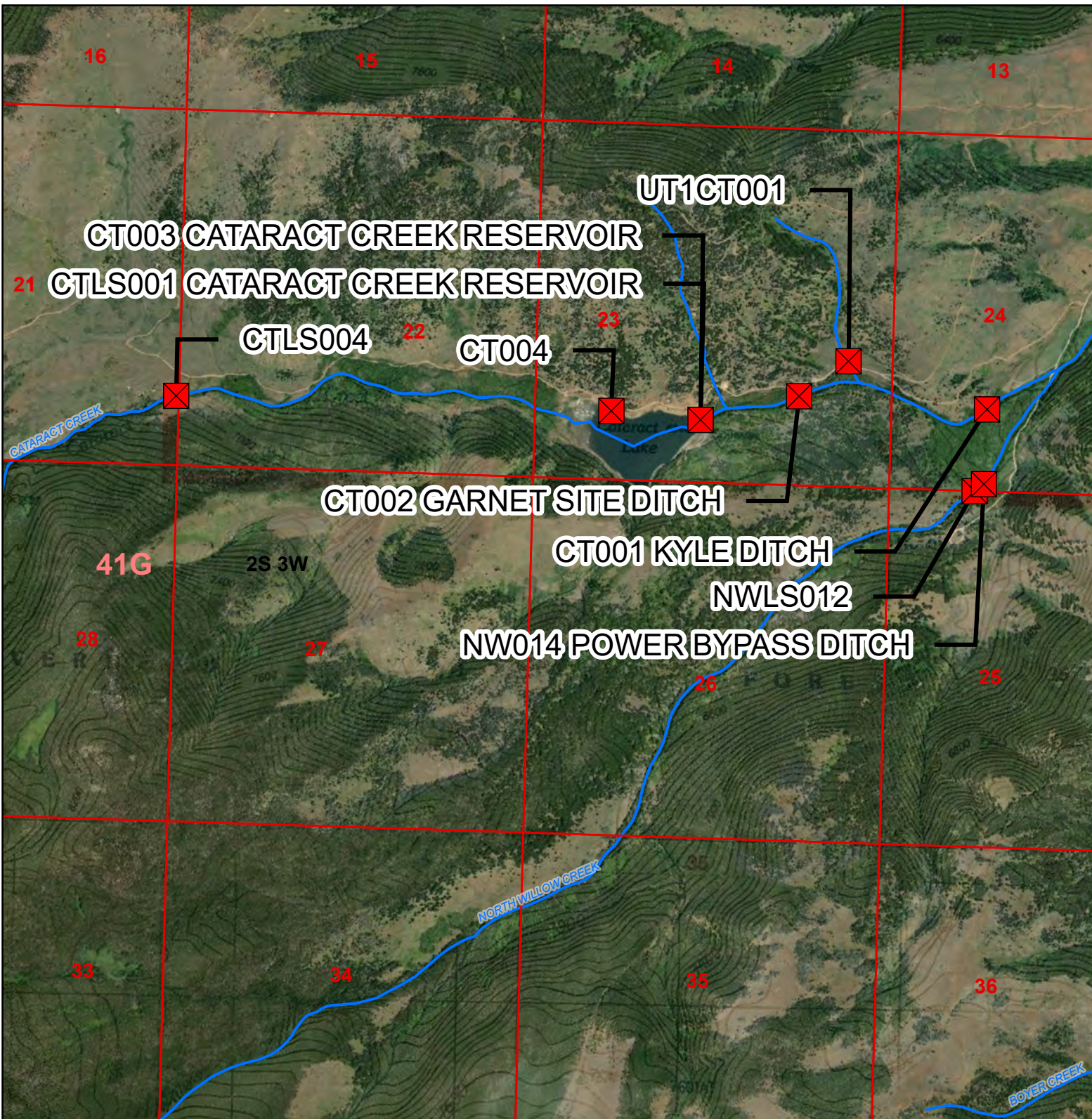
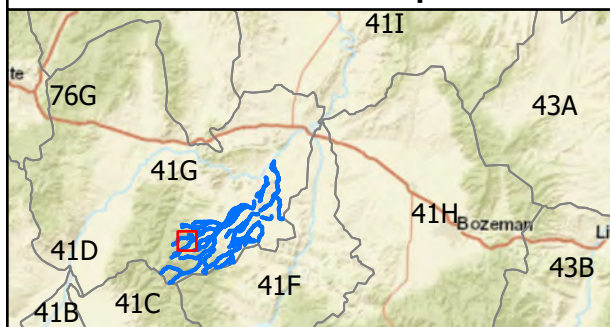


Secondary Road

Aerial Photos: ESRI World Imagery

Page 22 of 31 Scale: 1:24,000 Topographic Information: USA Topo Maps

Overview Map





Willow Creek Diversion Sites

Basin 41G Post Decree Administration Area



Points of Diversion



Project Streams



Secondary Points of Diversion



Primary Road

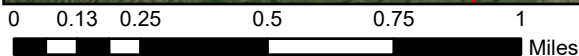
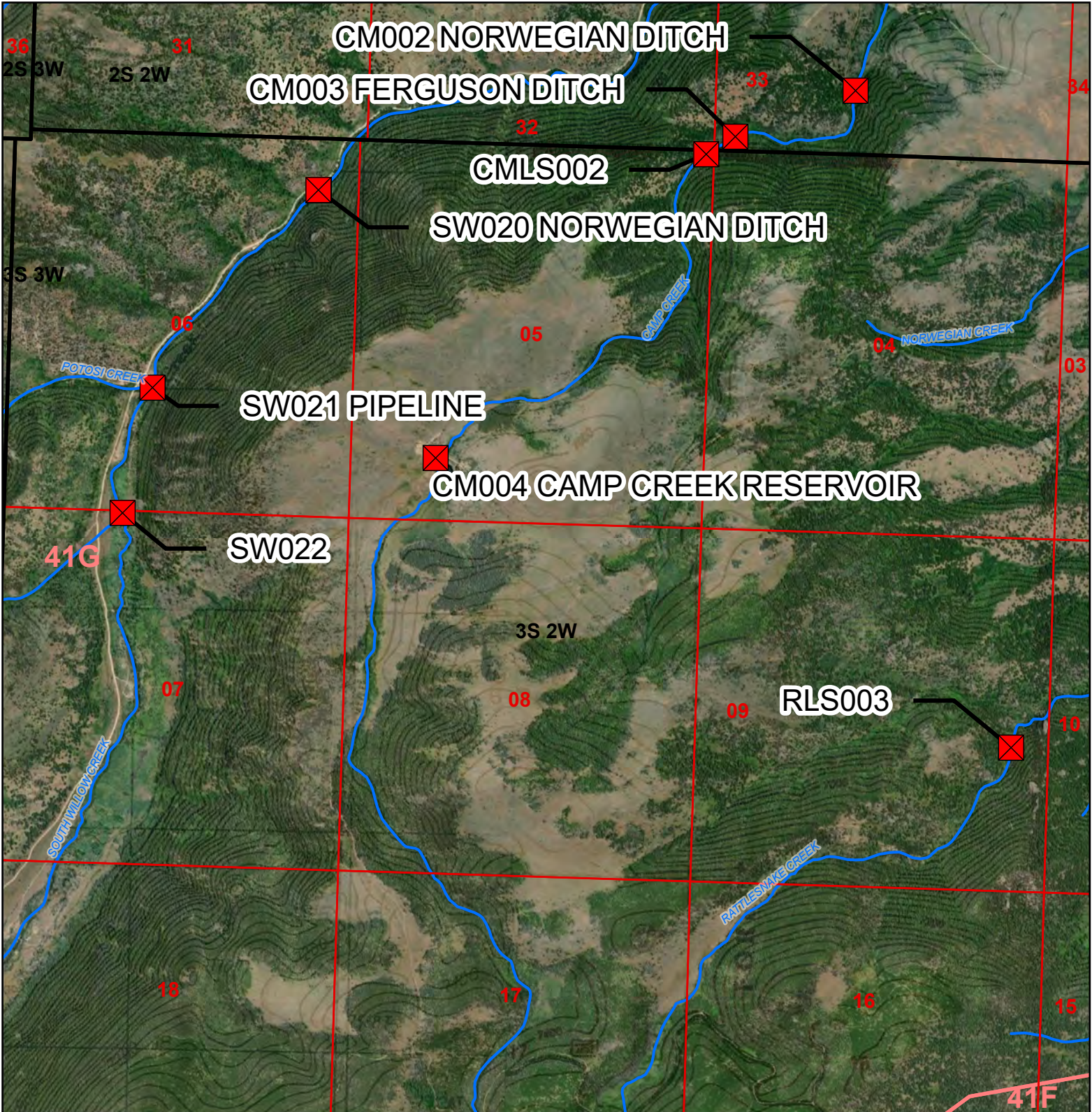
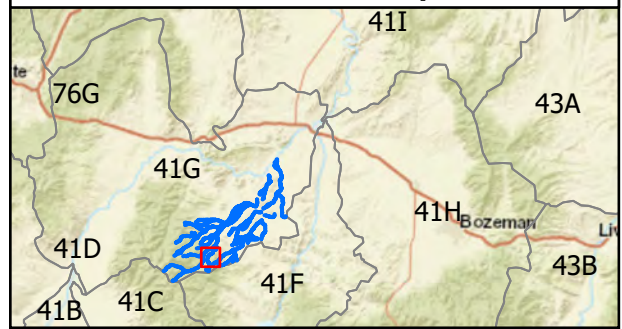


Secondary Road

Aerial Photos: ESRI World Imagery

Page 23 of 31 Scale: 1:24,000 Topographic Information: USA Topo Maps

Overview Map





Willow Creek Diversion Sites

Basin 41G Post Decree Administration Area



Points of Diversion



Project Streams



Secondary Points of Diversion



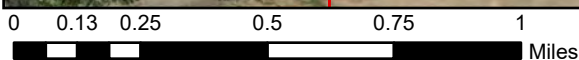
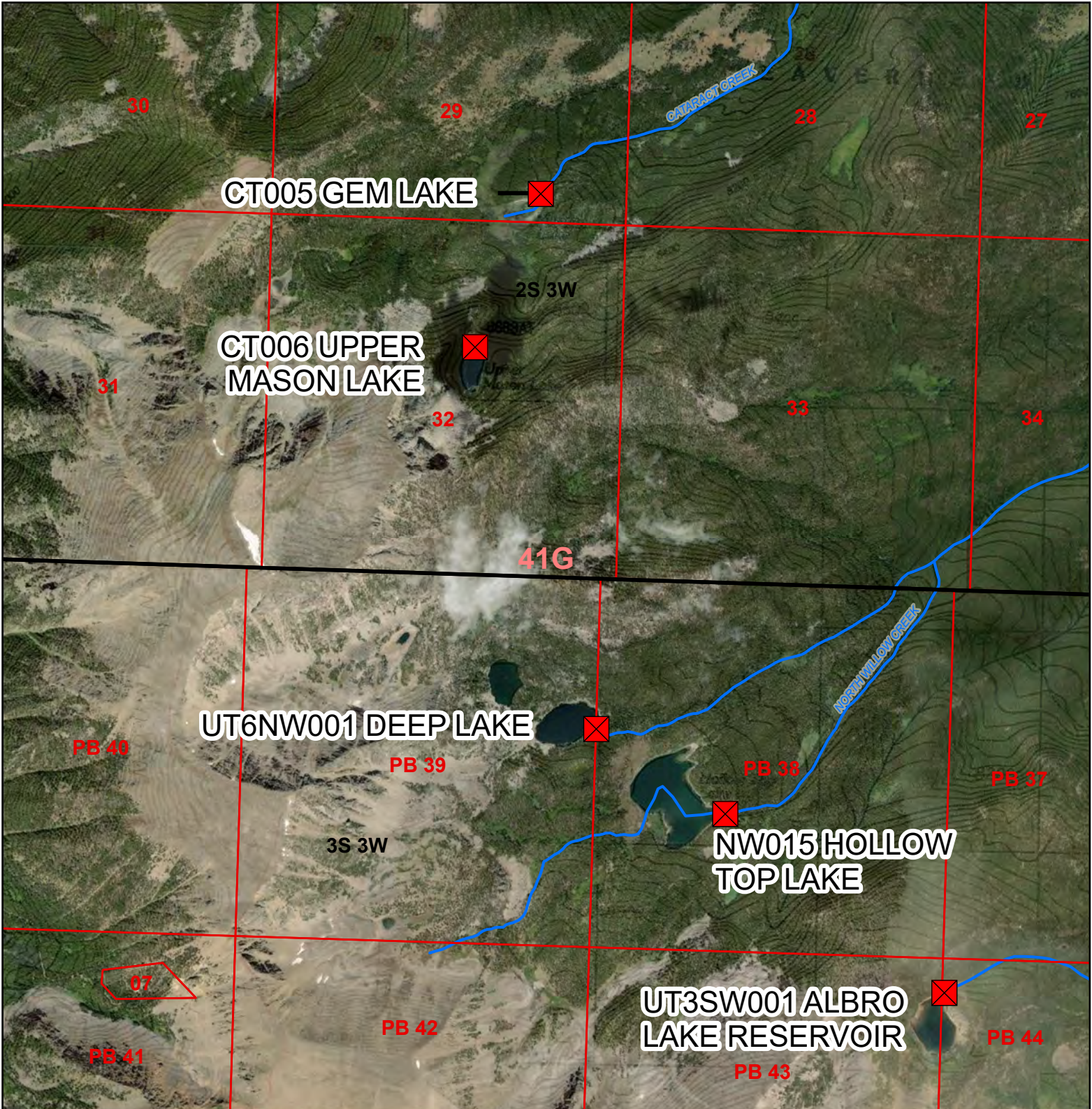
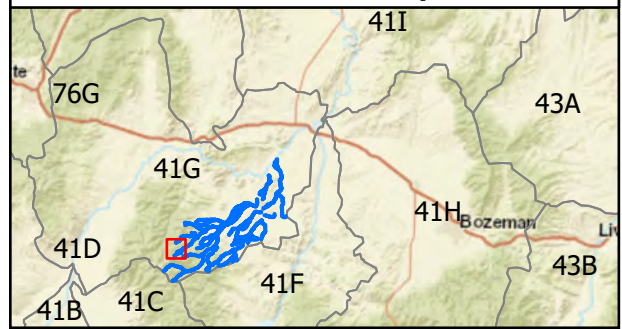
Primary Road



Secondary Road

Aerial Photos: ESRI World Imagery

Overview Map





Willow Creek Diversion Sites

Basin 41G Post Decree Administration Area



Points of Diversion



Project Streams



Secondary Points of Diversion



Primary Road

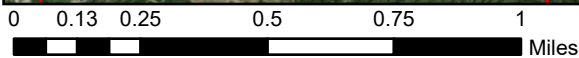
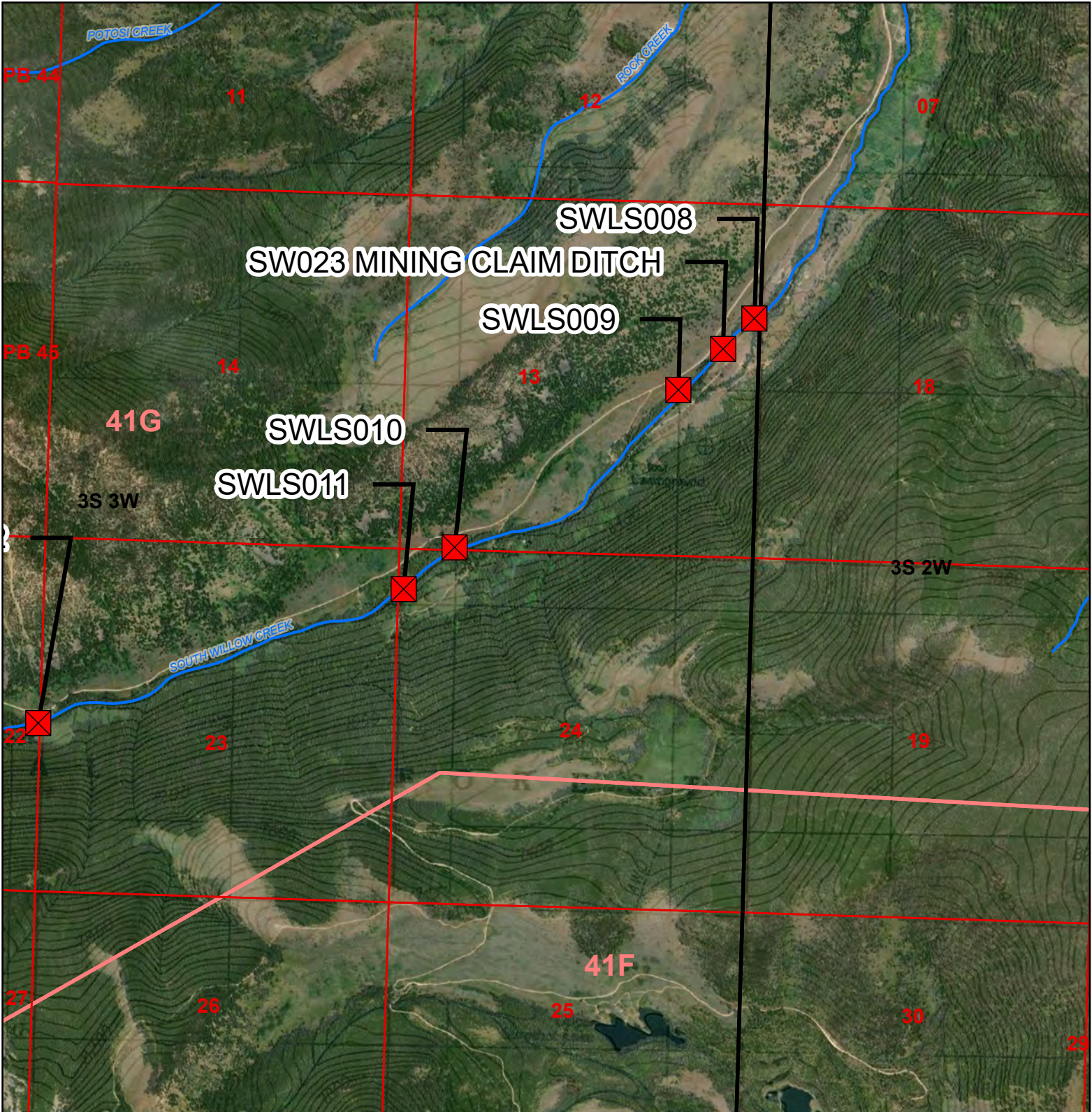
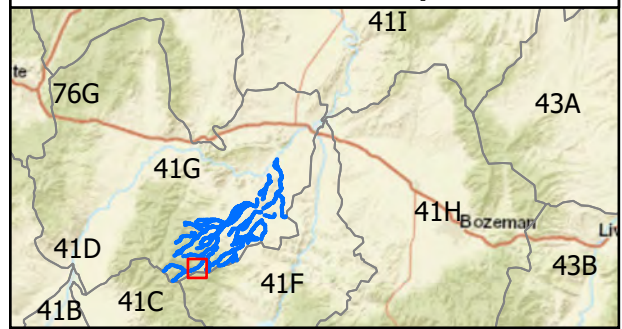


Secondary Road

Aerial Photos: ESRI World Imagery

Page 25 of 31 Scale: 1:24,000 Topographic Information: USA Topo Maps

Overview Map





Willow Creek Diversion Sites

Basin 41G Post Decree Administration Area



Points of Diversion



Project Streams



Secondary Points of Diversion



Primary Road


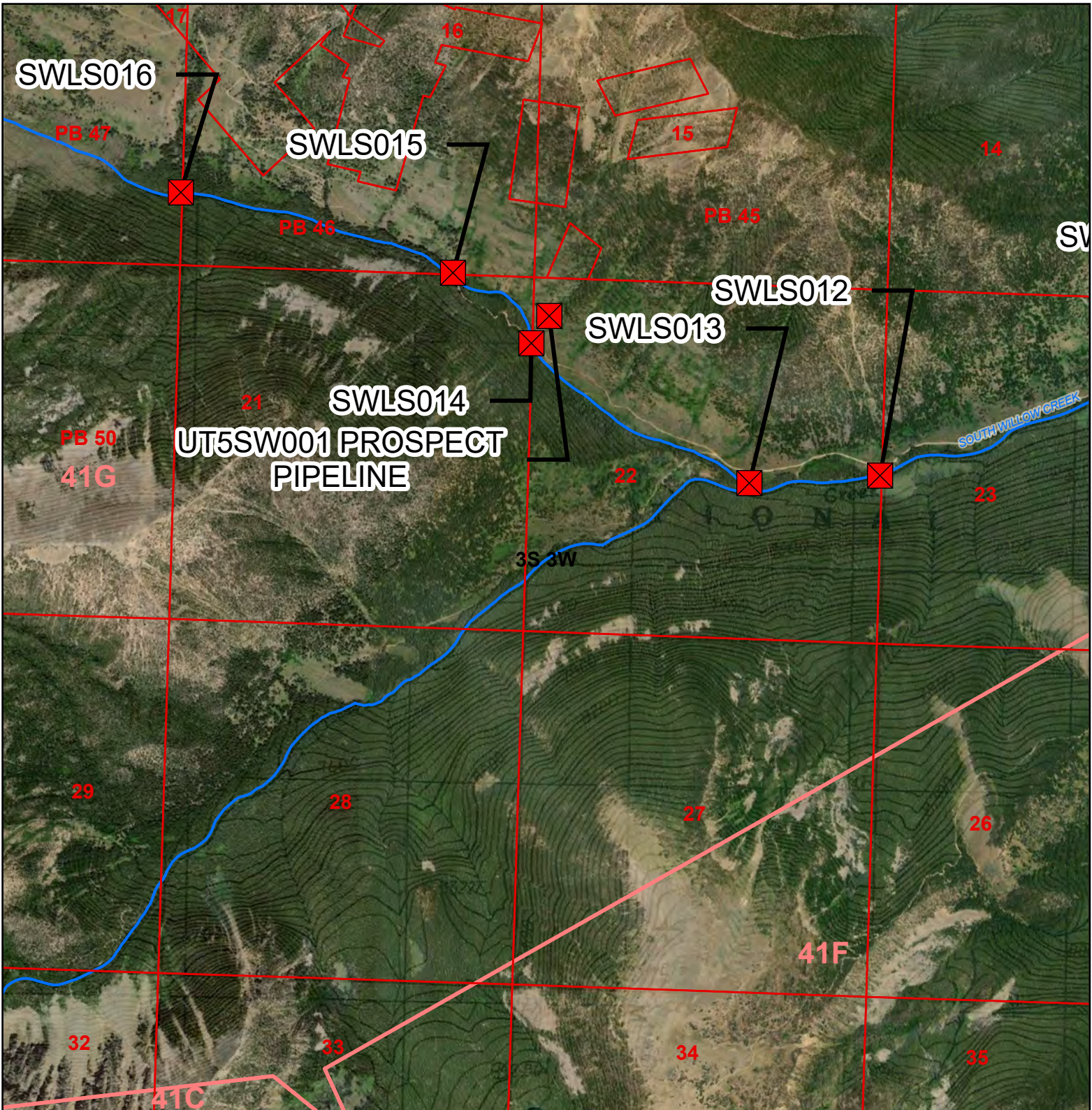
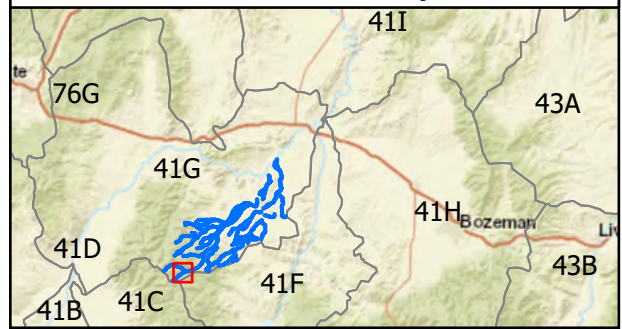


Secondary Road

Aerial Photos: ESRI World Imagery

Page 26 of 31 Scale: 1:24,000 Topographic Information: USA Topo Maps

Overview Map





Willow Creek Diversion Sites

Basin 41G Post Decree Administration Area



Points of Diversion



Project Streams



Secondary Points of Diversion



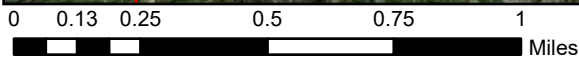
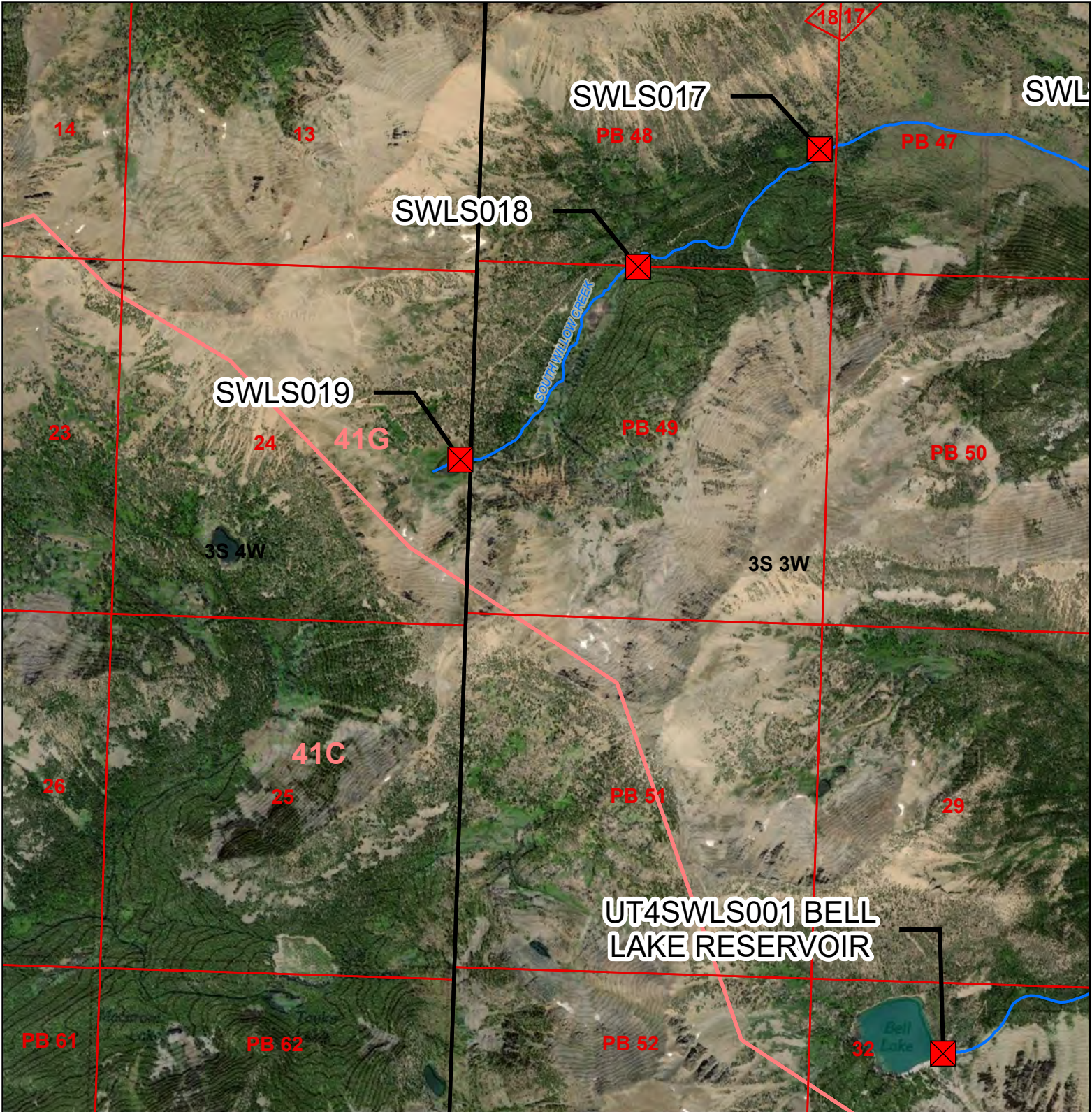
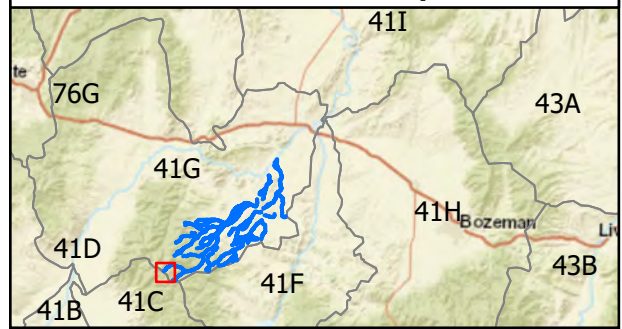
Primary Road



Secondary Road

Aerial Photos: ESRI World Imagery

Overview Map





Willow Creek Diversion Sites

Basin 41G Post Decree Administration Area



Points of Diversion



Project Streams



Secondary Points of Diversion




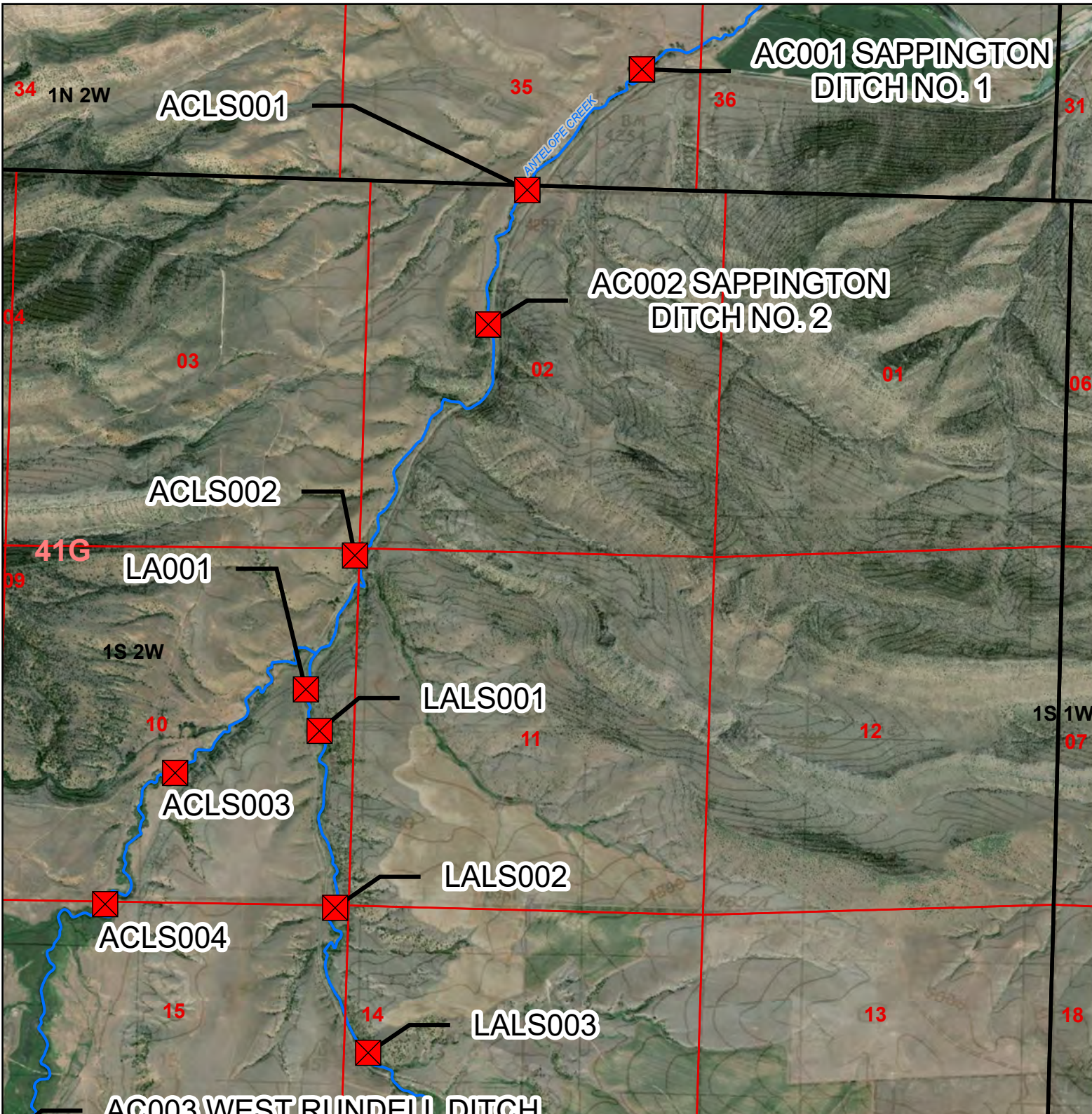
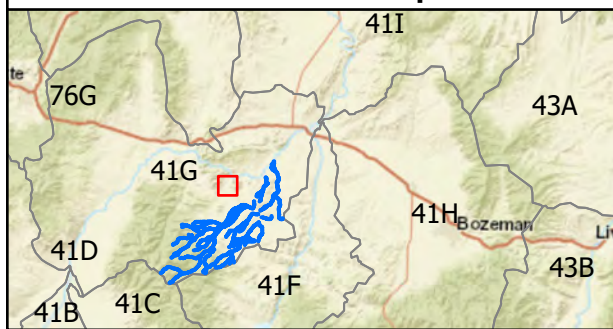
Primary Road



Secondary Road

Aerial Photos: ESRI World Imagery

Overview Map





Willow Creek Diversion Sites

Basin 41G Post Decree Administration Area



Points of Diversion



Project Streams



Secondary Points of Diversion



Primary Road

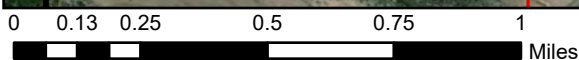
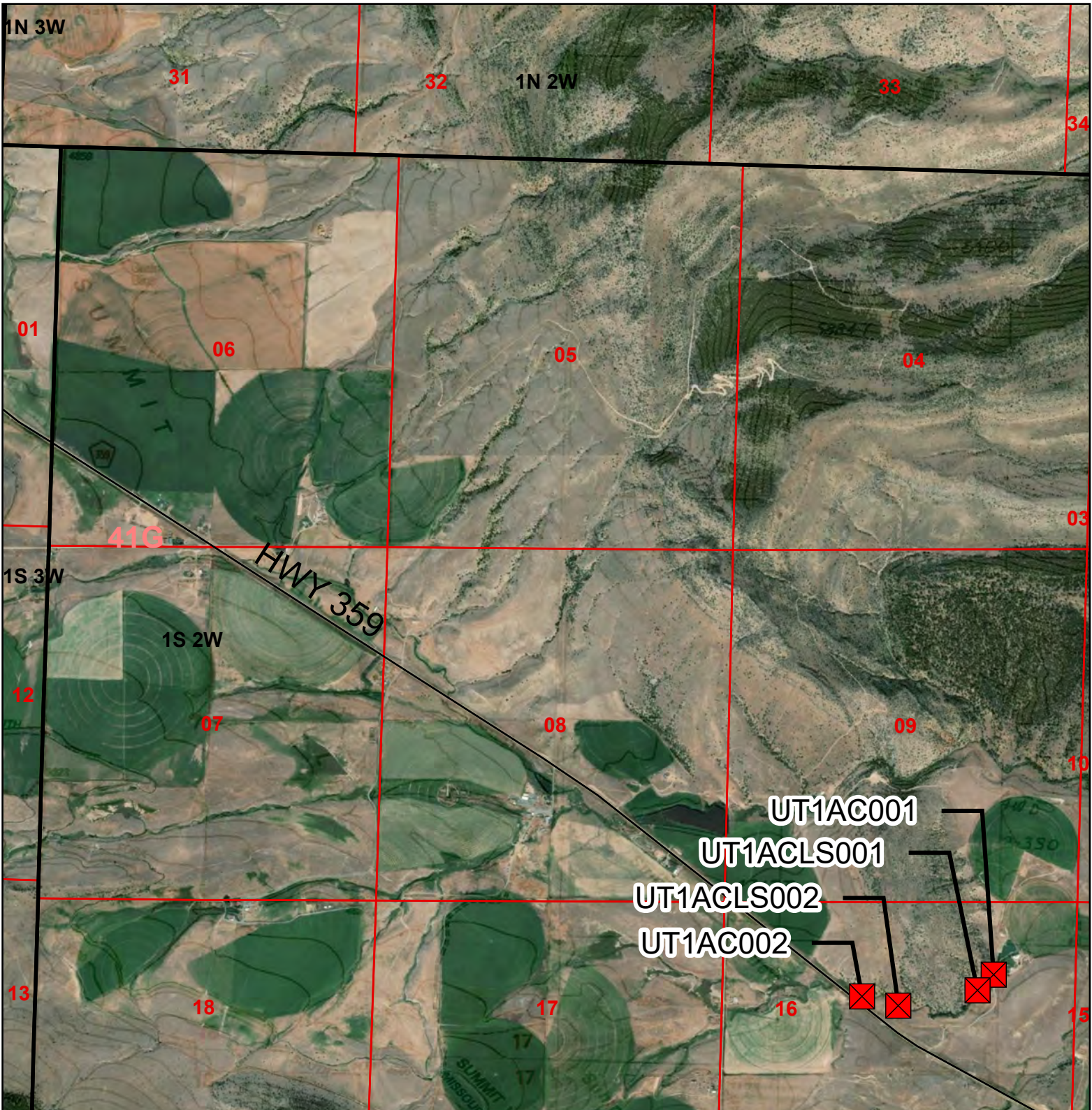
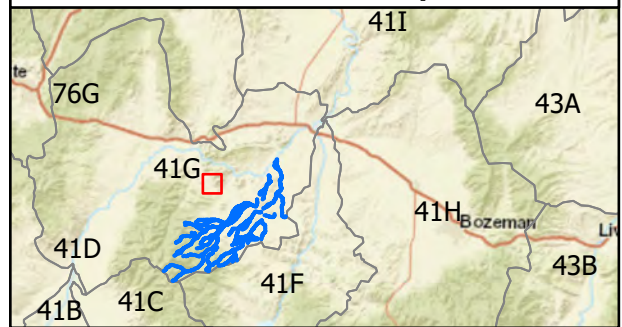


Secondary Road

Aerial Photos: ESRI World Imagery

Page 29 of 31 Scale: 1:24,000 Topographic Information: USA Topo Maps

Overview Map





Willow Creek Diversion Sites

Basin 41G Post Decree Administration Area



Points of Diversion



Project Streams



Secondary Points of Diversion



Primary Road

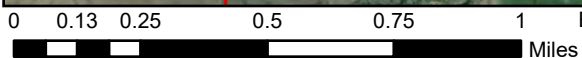
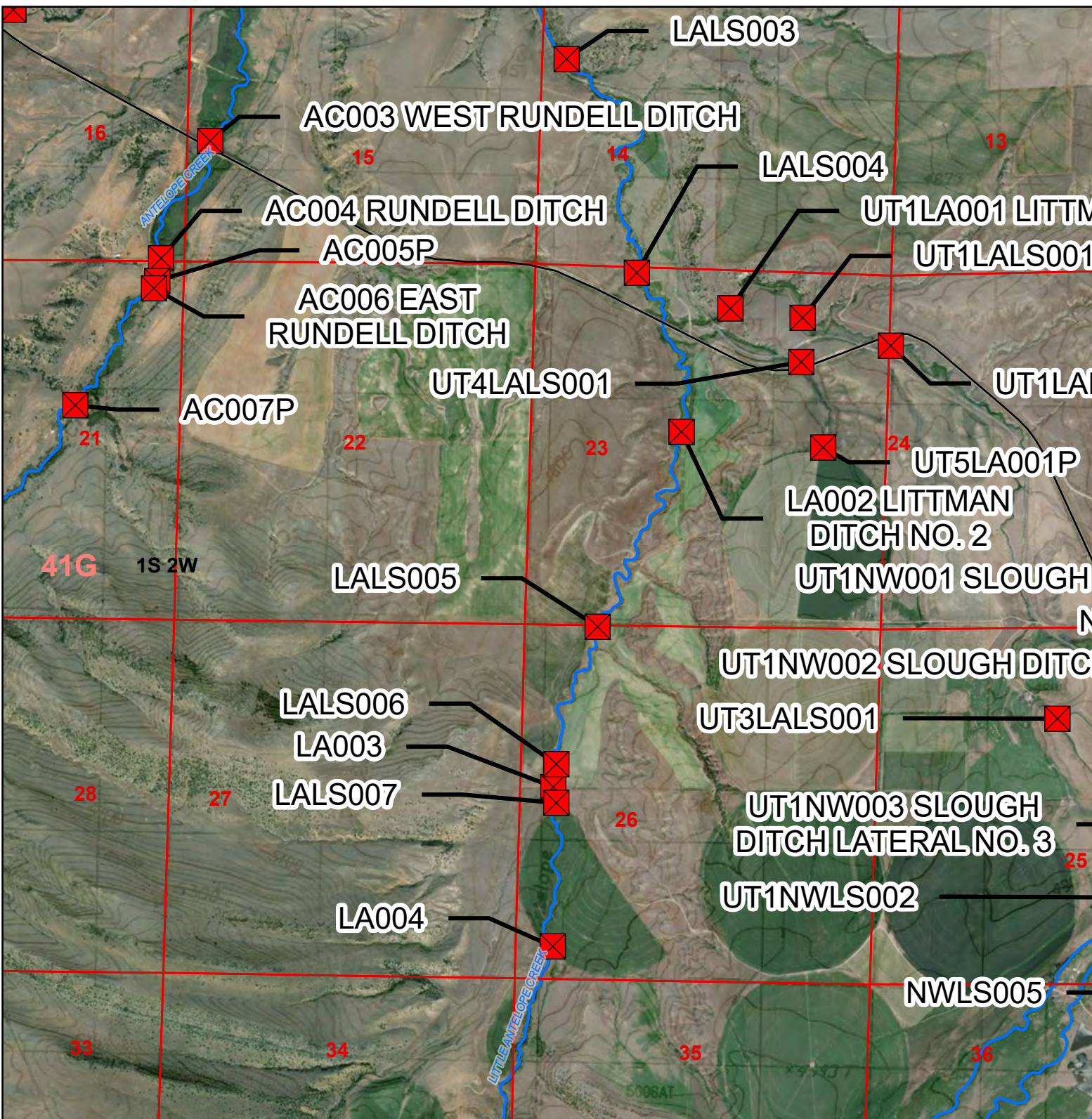
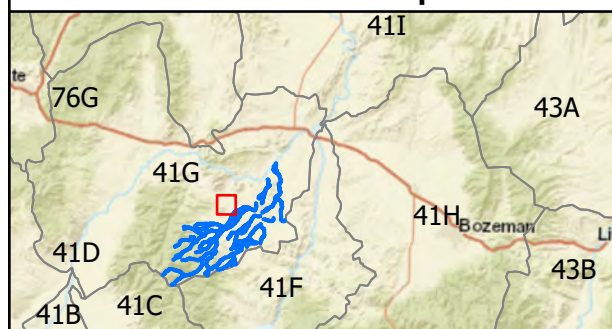


Secondary Road

Aerial Photos: ESRI World Imagery

Page 30 of 31 Scale: 1:24,000 Topographic Information: USA Topo Maps

Overview Map





Willow Creek Diversion Sites

Basin 41G Post Decree Administration Area



- Points of Diversion
- Project Streams
- Secondary Points of Diversion
- Primary Road
- Secondary Road



Aerial Photos: ESRI World Imagery

Page 31 of 31 Scale: 1:24,000 Topographic Information: USA Topo Maps

Overview Map

