One Horse Creek Diversion Sites

Basin 76H Post Decree Administration Area

A Mitchell
05/16/2022

- Primary Point of Diversion
- Secondary Point of Diversion
- Project Streams
- Primary Road
- Secondary Road

Aerial Photos: 2013 Color NAIP
Topographic Information: USGS 24K

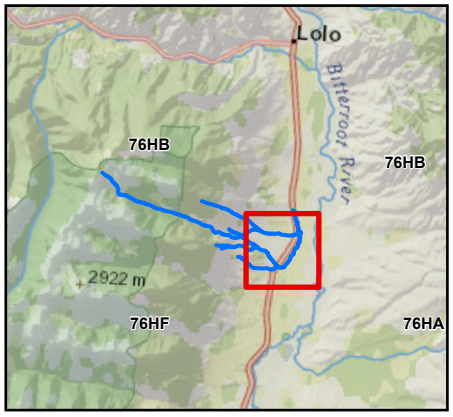

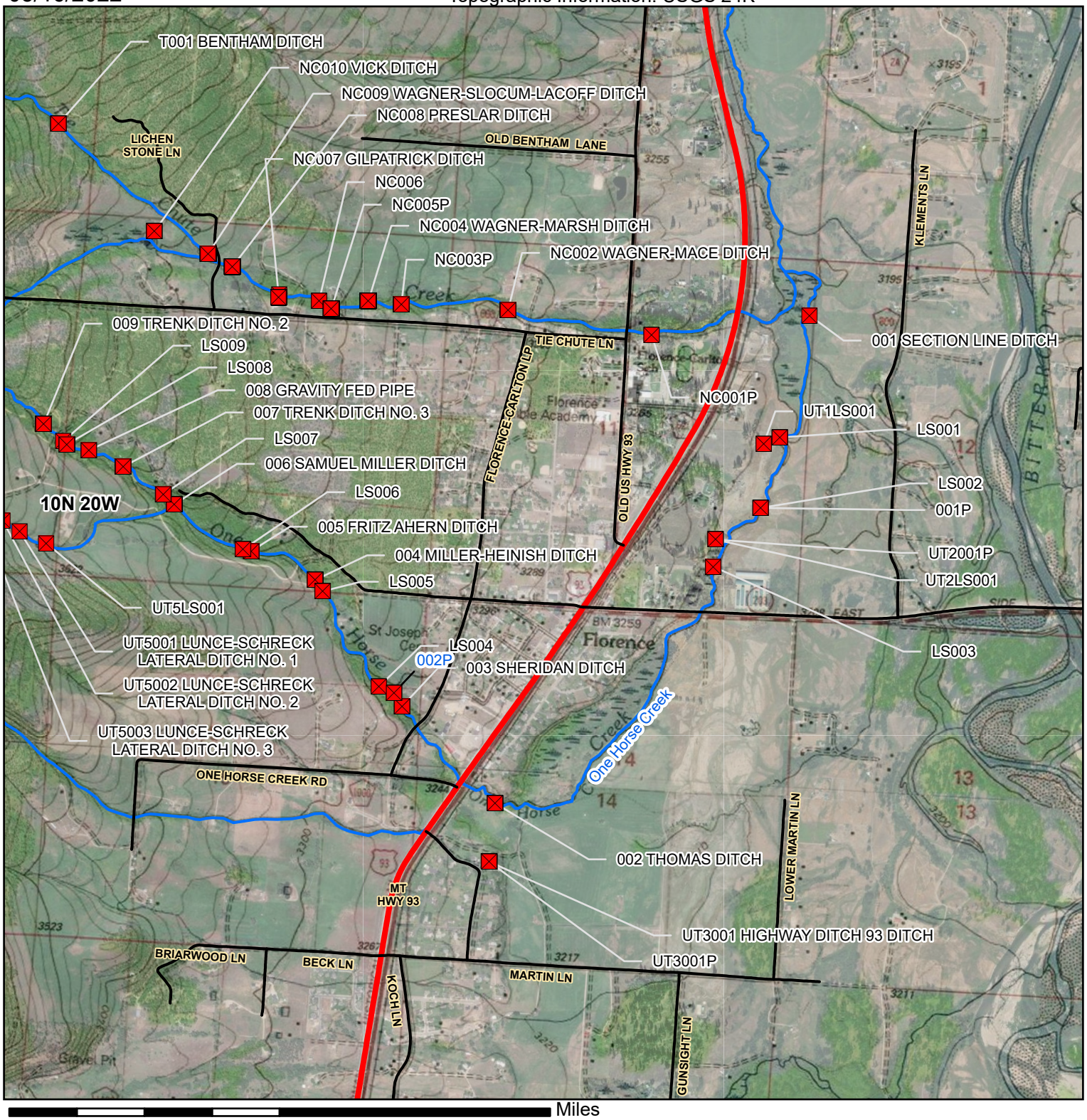

Miles

0 0.38 0.75 1.5

1:24,000

1:24,000

One Horse Creek Diversion Sites

Basin 76H Post Decree Administration Area

A Mitchell
05/16/2022

- Primary Point of Diversion
- Secondary Point of Diversion
- Project Streams
- Primary Road
- Secondary Road

Aerial Photos: 2013 Color NAIP
Topographic Information: USGS 24K

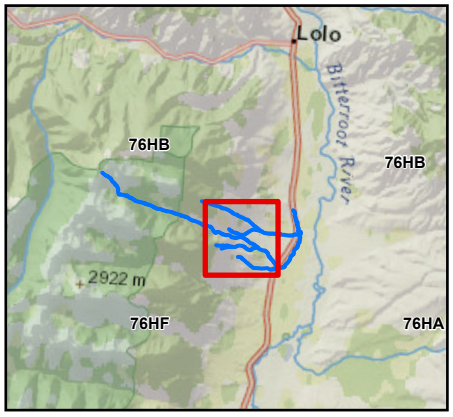

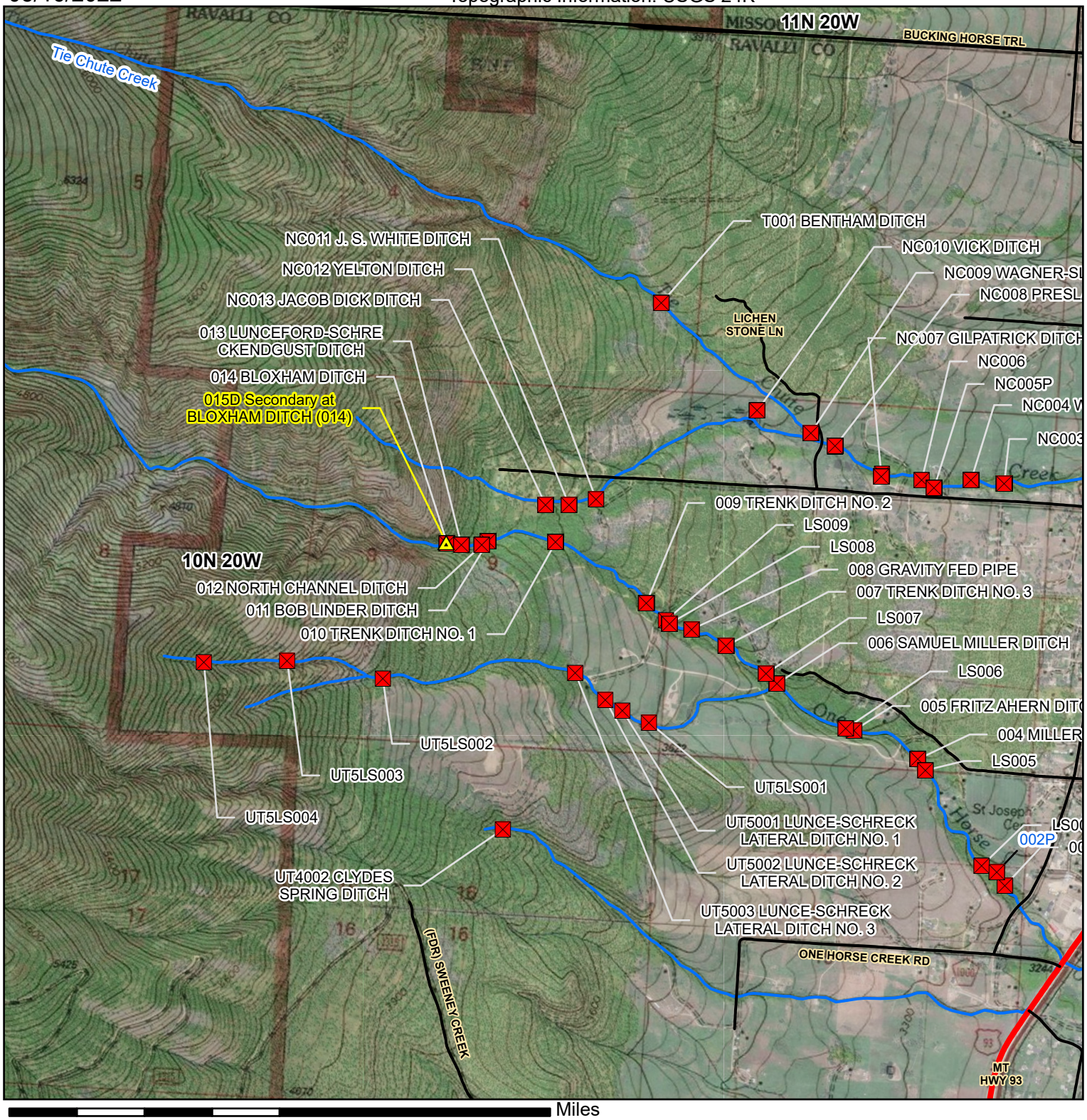

Miles

0 0.38 0.75 1.5

1:24,000 1:24,000

One Horse Creek Diversion Sites

Basin 76H Post Decree Administration Area

A Mitchell
05/16/2022

- Primary Point of Diversion
- Secondary Point of Diversion
- Project Streams
- Primary Road
- Secondary Road

Aerial Photos: 2013 Color NAIP
Topographic Information: USGS 24K

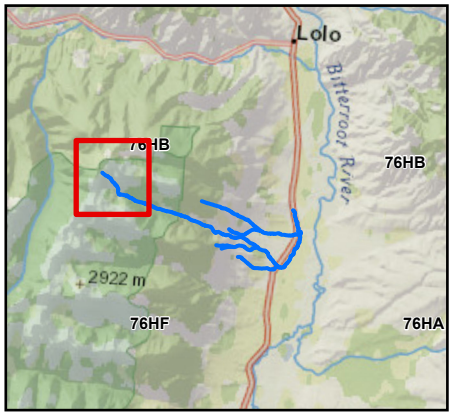

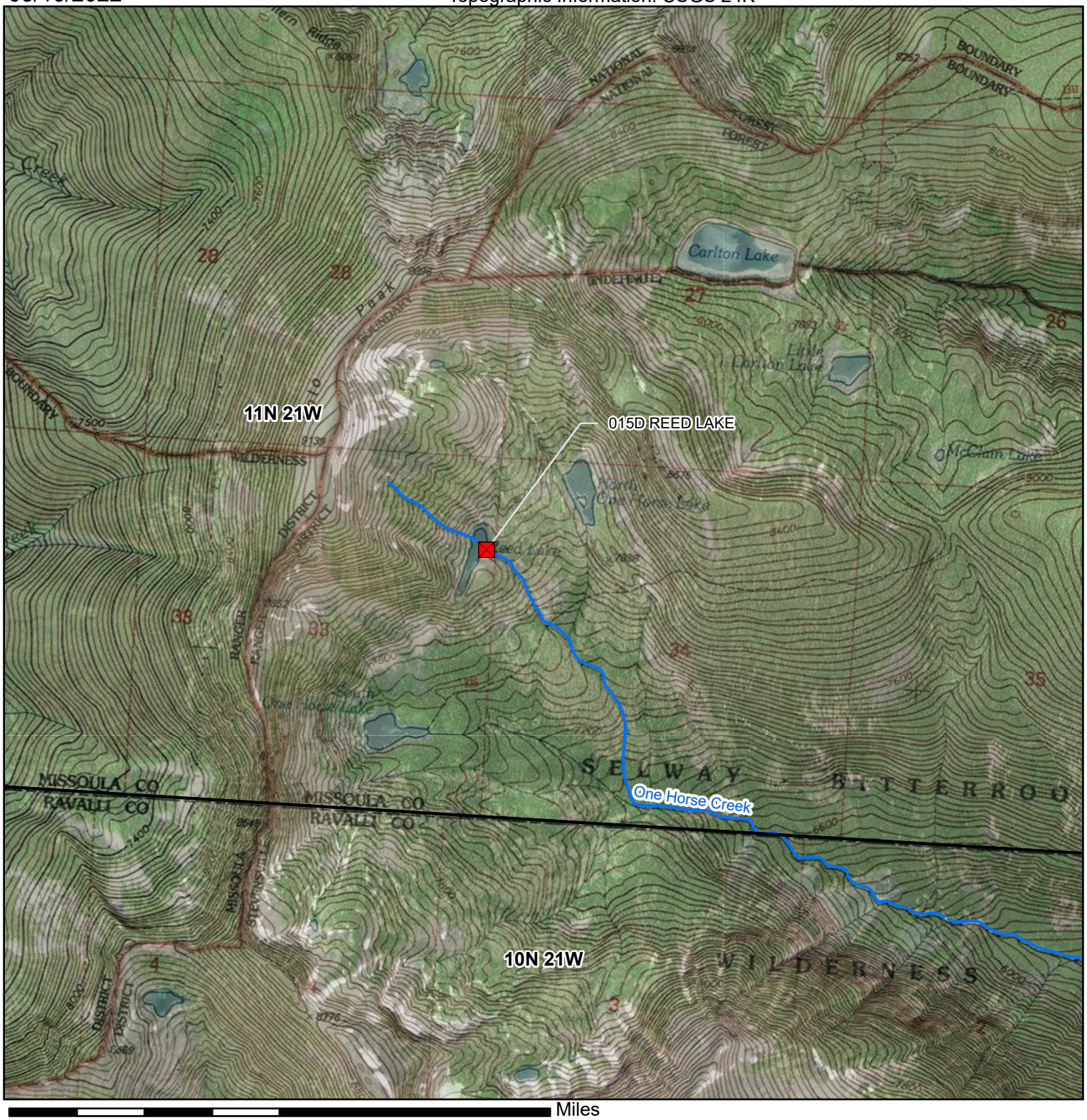

Miles

0 0.38 0.75 1.5

1:24,000

1:24,000