Big Timber Diversion Sites

Basin 43B Post Decree Administration Area

Page 1 of 19

Points of Diversion
Primary Road
Project Streams
Secondary Road

Aerial Photos: World Imagery
Topographic Information: USA Topo Maps

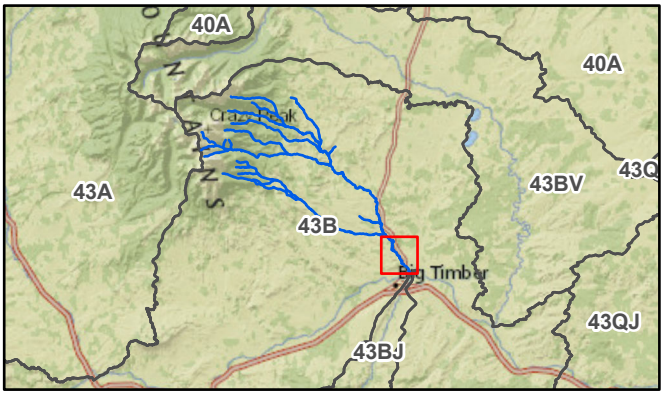

Copyright:© 2013 National Geographic Society, i-cubed, National Geographic, Esri, Garmin, HERE, UNEP-WCMC, USGS, NASA, ESA, METI, NRCAN, GEBCO, NOAA, increment P Corp., Maxar

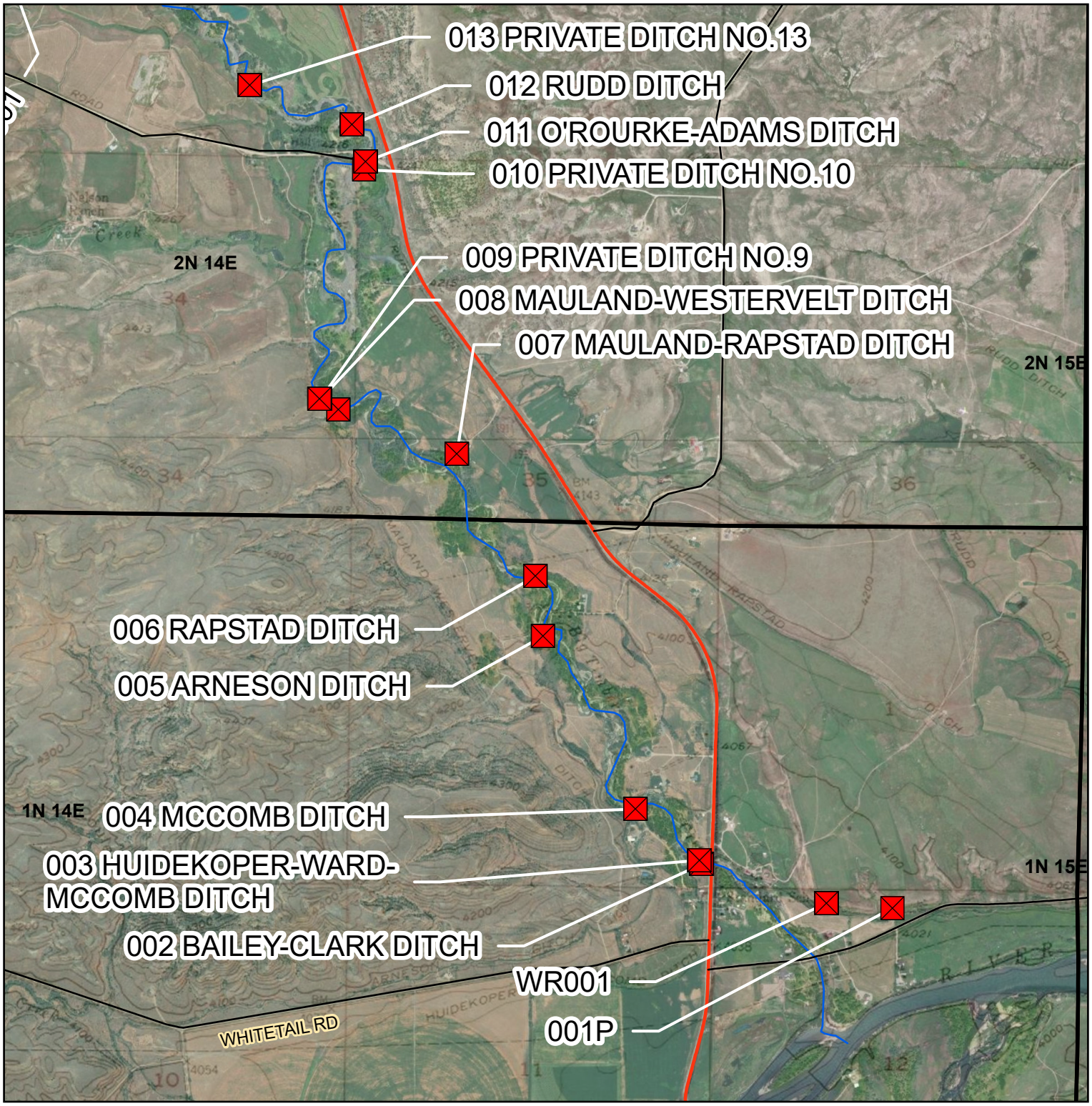

0 0.13 0.25 0.5 0.75 1 Miles

1:24,000

M. Hauer - 03/29/2022

Big Timber Diversion Sites

Basin 43B Post Decree Administration Area

Points of Diversion
Primary Road
Project Streams
Secondary Road

Aerial Photos: World Imagery
Topographic Information: USA Topo Maps

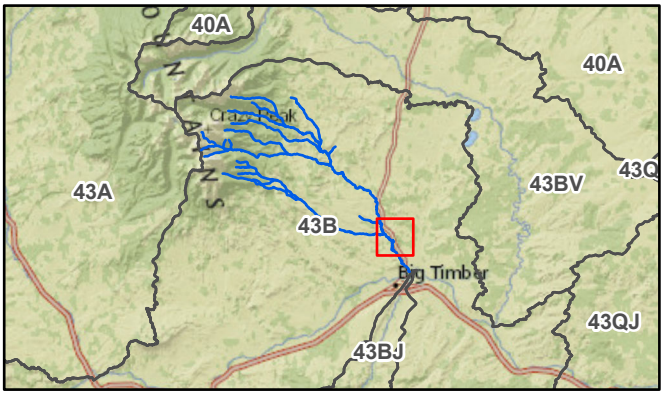

Copyright:© 2013 National Geographic Society, i-cubed, National Geographic, Esri, Garmin, HERE, UNEP-WCMC, USGS, NASA, ESA, METI, NRCAN, GEBCO, NOAA, increment P Corp., Maxar

016 UPPER HATHAWAY DITCH
015 MIDDLE HATHAWAY DITCH
014 LOWER HATHAWAY DITCH
2N 14E
SLS001
013 PRIVATE DITCH NO.13
012 RUDD DITCH
011 O'ROURKE-ADAMS DITCH
010 PRIVATE DITCH NO.10
009 PRIVATE DITCH NO.9
008 MAULAND-WESTERVELT DITCH
007 MAULAND-RAPSTAD DITCH
OTTER CREEK RD
1N 14E

0 0.13 0.25 0.5 0.75 1 Miles

1:24,000

M. Hauer - 03/29/2022

Big Timber Diversion Sites

Basin 43B Post Decree Administration Area

Points of Diversion
Primary Road
Project Streams
Secondary Road

Aerial Photos: World Imagery
Topographic Information: USA Topo Maps

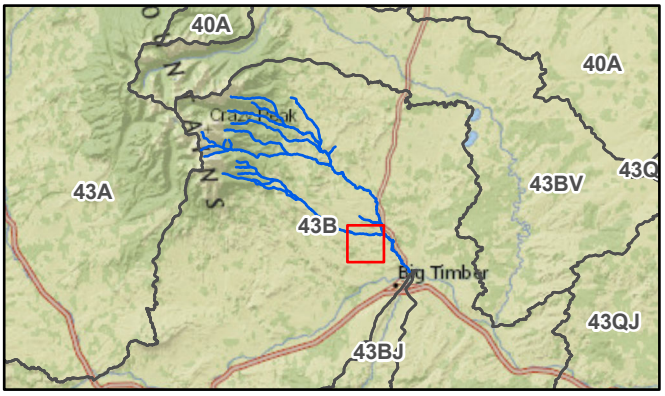

Copyright:© 2013 National Geographic Society, i-cubed, National Geographic, Esri, Garmin, HERE, UNEP-WCMC, USGS, NASA, ESA, METI, NRCAN, GEBCO, NOAA, increment P Corp., Maxar

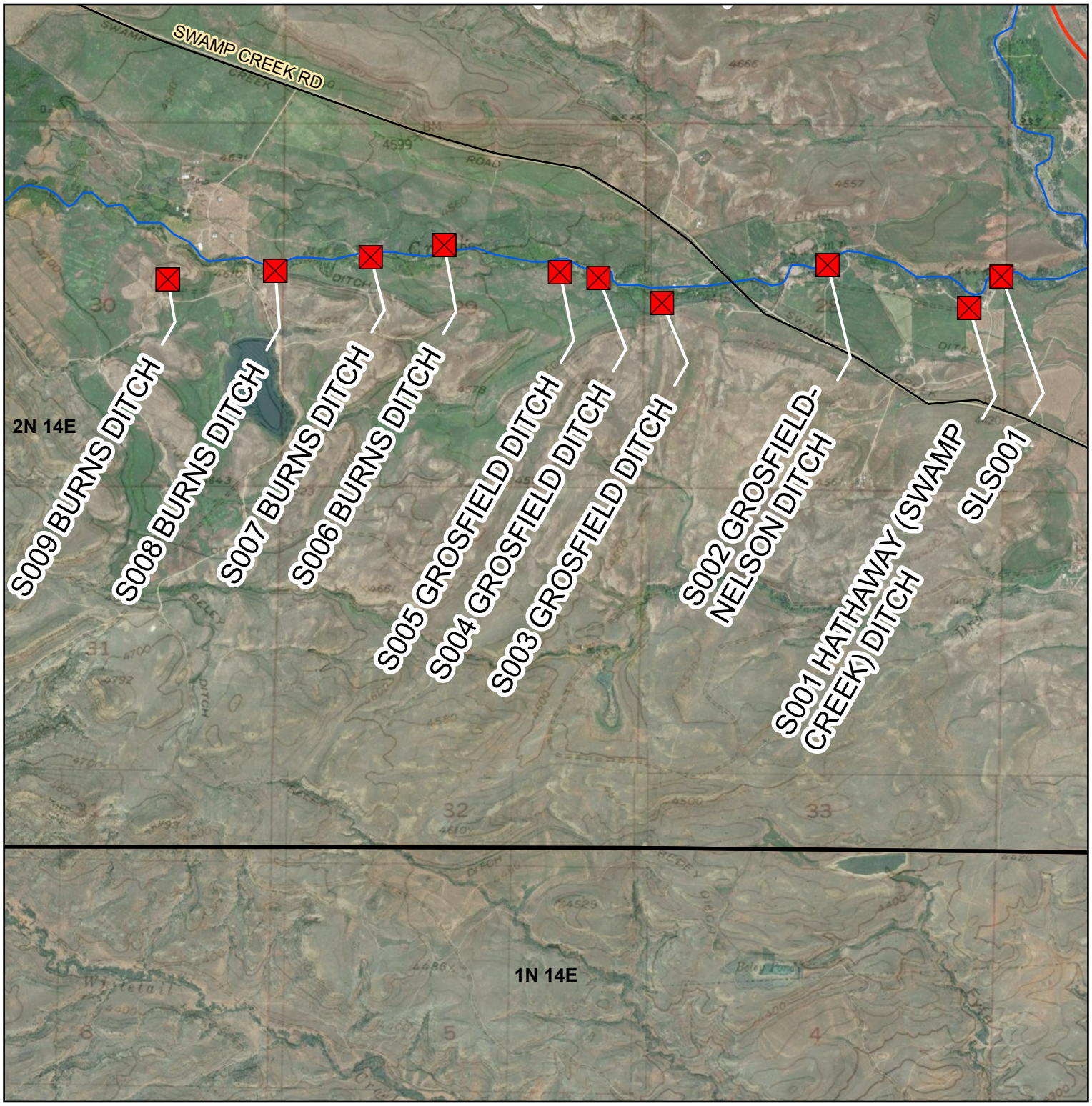

0 0.13 0.25 0.5 0.75 1 Miles

1:24,000

M. Hauer - 03/29/2022

Big Timber Diversion Sites

Basin 43B Post Decree Administration Area

Points of Diversion
Primary Road
Project Streams
Secondary Road

Aerial Photos: World Imagery
Topographic Information: USA Topo Maps

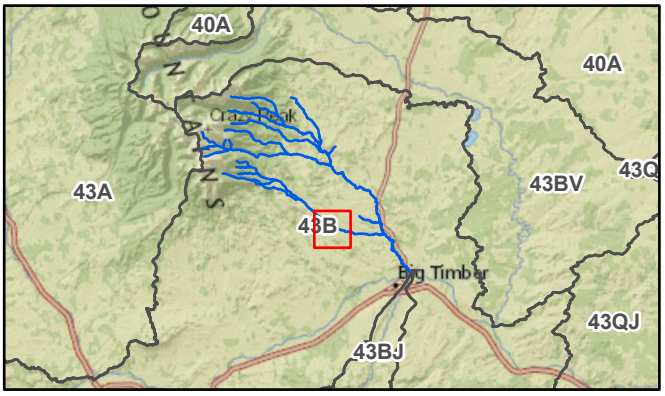

Earthstar Geographics, Copyright:© 2013 National Geographic Society, i-cubed, National Geographic, Esri, Garmin, HERE, UNEP-WCMC, USGS, NASA, ESA, METI, NRCAN, GEBCO, NOAA, increment P Corp.

UT1SLS005 FRANKLIN GROSFIELD DITCH B
UT1SLS004
UT1SLS003
UT1SLS002
UT1SLS001
SLS006
SLS005
SLS004
S017 GROSFIELD DITCH C
S016 FRANKLIN GROSFIELD DITCH B
SLS003
UT2SLS001
SLS002
S015 GROSFIELD DITCH A
S014 BURNS DITCH
S013 BELEY DITCH
SLS001
S012 ARNESON (BURNS) DITCH
S011 BURNS DITCH
S010 BURNS DITCH
S009 BURNS
2N 13E
2N 14E

0 0.13 0.25 0.5 0.75 1 Miles

1:24,000

M. Hauer - 03/29/2022

Big Timber Diversion Sites

Basin 43B Post Decree Administration Area

Points of Diversion
Primary Road
Project Streams
Secondary Road

Aerial Photos: World Imagery
Topographic Information: USA Topo Maps

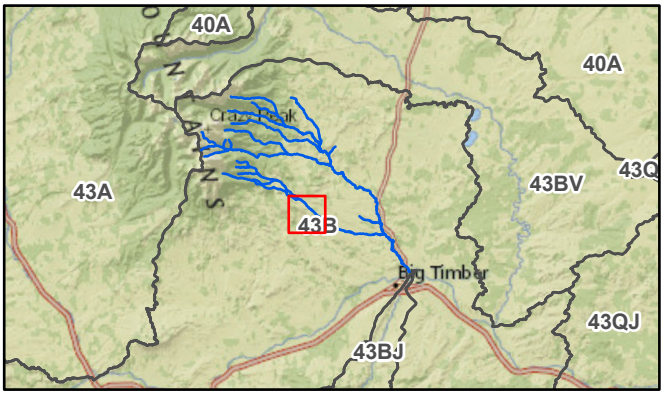

Earthstar Geographics, Copyright:© 2013 National Geographic Society, i-cubed, National Geographic, Esri, Garmin, HERE, UNEP-WCMC, USGS, NASA, ESA, METI, NRCAN, GEBCO, NOAA, increment P Corp.

SLS011
SLS010
SLS009
SLS007
SLS008
SLS006
SLS005
SLS004
S024 FRANKLIN GROSFIELD DITCH I
S023 FRANKLIN GROSFIELD DITCH H
S022 FRANKLIN GROSFIELD DITCH G
S021 FRANKLIN GROSFIELD DITCH F
S020 FRANKLIN GROSFIELD DITCH B
S019 FRANKLIN GROSFIELD DITCH E
S018 FRANKLIN GROSFIELD DITCH D
SWAMP CREEK RD
2N 13E

0 0.13 0.25 0.5 0.75 1 Miles

1:24,000

M. Hauer - 03/29/2022

Big Timber Diversion Sites

Basin 43B Post Decree Administration Area

Points of Diversion
Primary Road
Project Streams
Secondary Road

Aerial Photos: World Imagery
Topographic Information: USA Topo Maps

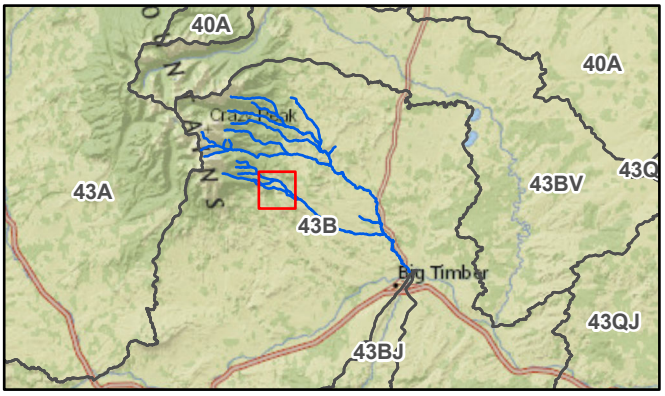

Earthstar Geographics, Copyright:© 2013 National Geographic Society, i-cubed, National Geographic, Esri, Garmin, HERE, UNEP-WCMC, USGS, NASA, ESA, METI, NRCAN, GEBCO, NOAA, increment P Corp.

3N 12E
S028 ARNESON DITCH
S030 BURNS DITCH
3N 13E
SF007 LA
SF006 LANG
Swamp Creek
S027 JOHNSON DITCH
SFS001 JOHNSON DITCH
S026 A. M. GROSFIELD DITCH
2N 12E
2N 13E
SWAMP CREEK RD
SLS012
S025 A. GROSFIELD DITCH
S024 FRANKLIN GROSFIELD DITCH II

0 0.13 0.25 0.5 0.75 1 Miles

1:24,000

M. Hauer - 03/29/2022

Big Timber Diversion Sites

Basin 43B Post Decree Administration Area

Points of Diversion
Primary Road
Project Streams
Secondary Road

Aerial Photos: World Imagery
Topographic Information: USA Topo Maps

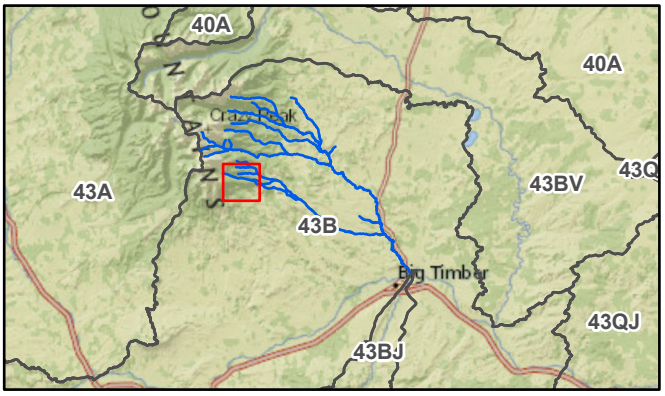

Earthstar Geographics, Copyright:© 2013 National Geographic Society, i-cubed, National Geographic, Esri, Garmin, HERE, UNEP-WCMC, USGS, NASA, ESA, METI, NRCAN, GEBCO, NOAA, increment P Corp.

S033 BURNS IRRIGATION

S032 BURNS DITCH

3N 12E

South Fork Swamp Creek

S031 BURNS DITCH

S029 BURNS DITCH

SFS003 GROSFIELD DITCH

SFS002 BURNS CONTOUR DITCH

2N 12E

0 0.13 0.25 0.5 0.75 1 Miles

1:24,000

M. Hauer - 03/29/2022

Big Timber Diversion Sites

Basin 43B Post Decree Administration Area

Points of Diversion
Primary Road
Project Streams
Secondary Road

Aerial Photos: World Imagery
Topographic Information: USA Topo Maps

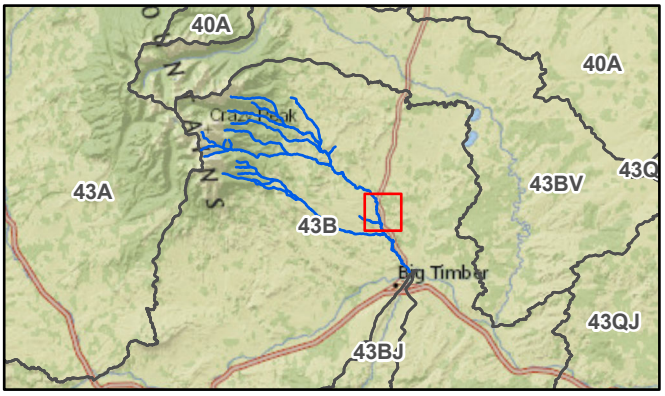

Earthstar Geographics, Copyright:© 2013 National Geographic Society, i-cubed, National Geographic, Esri, Garmin, HERE, UNEP-WCMC, USGS, NASA, ESA, METI, NRCAN, GEBCO, NOAA, increment P Corp.

LS002
019D
LS003
LS004
018 HATHAWAY-URDAL DITCH
017 ED HAUGE DITCH
2N 14E
016 UPPER HATHAWAY DITCH
015 MIDDLE HATHAWAY DITCH
014 LOWER HATHAWAY DITCH
B001 HATHAWAY (BEAR CREEK) DITCH

0 0.13 0.25 0.5 0.75 1 Miles

1:24,000

M. Hauer - 03/29/2022

Big Timber Diversion Sites

Basin 43B Post Decree Administration Area

Points of Diversion
Primary Road
Project Streams
Secondary Road

Aerial Photos: World Imagery
Topographic Information: USA Topo Maps

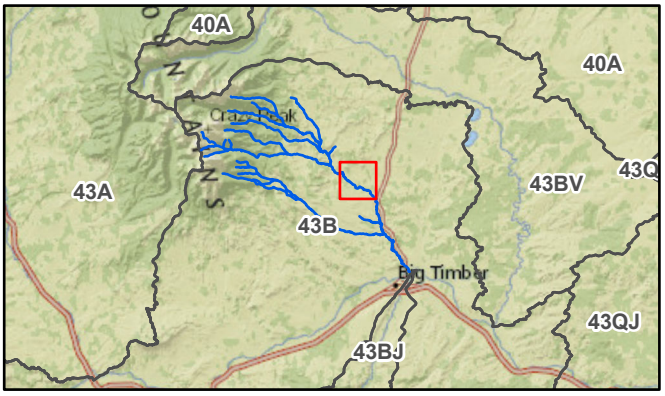

Earthstar Geographics, Copyright:© 2013 National Geographic Society, i-cubed, National Geographic, Esri, Garmin, HERE, UNEP-WCMC, USGS, NASA, ESA, METI, NRCAN, GEBCO, NOAA, increment P Corp.

LS009
026 PRIVATE DITCH NO.78
025 PRIVATE DITCH NO.79
LS008
3N 14E
LS007
3N 13E
024 TETLIE DITCH
023 TETLIE DITCH
WORMSER LOOP RD
022
2N 13E
2N 14E
LS006
021 ASBURY-CARRIAGE HOUSE DITCH

0 0.13 0.25 0.5 0.75 1 Miles

1:24,000

M. Hauer - 03/29/2022

Big Timber Diversion Sites

Basin 43B Post Decree Administration Area

Points of Diversion
Primary Road
Project Streams
Secondary Road

Aerial Photos: World Imagery
Topographic Information: USA Topo Maps

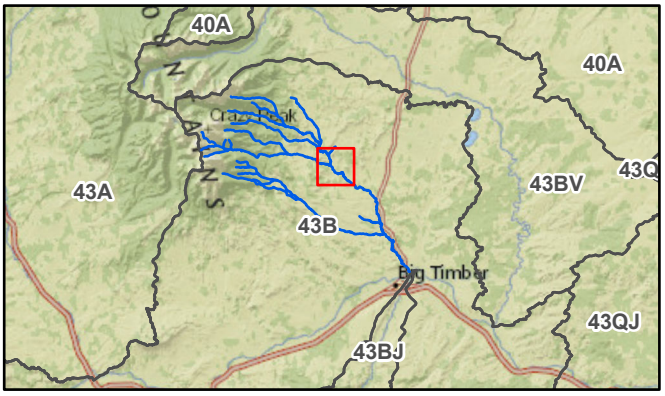

Earthstar Geographics, Copyright:© 2013 National Geographic Society, i-cubed, National Geographic, Esri, Garmin, HERE, UNEP-WCMC, USGS, NASA, ESA, METI, NRCAN, GEBCO, NOAA, increment P Corp.

LS016
030 BIG TIMBER CREEK CANAL
UT1001 ZUILL CREEK DITCH
BIG TIMBER CANYON
LS015
029P AGRICULTURAL SPRAYING NO. 130
LS014
028P AGRICULTURAL SPRAYING NO. 85
3N 13E
LS009
3N 14E
026 PRIV
025 PRIV
LS008
SFLS003
SFLS002
SF001P
SFLS001
LS013
027P AGRICULTURAL SPRAYING NO. 82
LS012
LS011
LS010
2N 13E
2N 14E

0 0.13 0.25 0.5 0.75 1 Miles

1:24,000

M. Hauer - 03/29/2022

Big Timber Diversion Sites

Basin 43B Post Decree Administration Area

Points of Diversion
Primary Road
Project Streams
Secondary Road

Aerial Photos: World Imagery
Topographic Information: USA Topo Maps

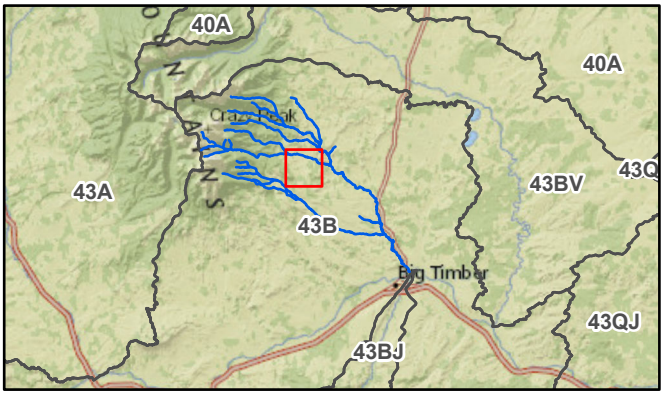

Earthstar Geographics, Copyright:© 2013 National Geographic Society, i-cubed, National Geographic, Esri, Garmin, HERE, UNEP-WCMC, USGS, NASA, ESA, METI, NRCAN, GEBCO, NOAA, increment P Corp.

MF002P
MFLS001
MF001 LANGHUS-GROSFIELD DITCH
GROSFIELD PRIVATE DITCH
SFLS011
SF008P
SF007 LANGHUS-GROSFIELD DITCH
SF006 LANGHUS-GROSFIELD DITCH
SF005 YOUMAN DITCH
SFLS010
SFLS009
SFLS008
SFLS007
SF004 GROSFIELD HOMESTEAD DITCH
SF003P
SFLS006
SF002P
SFLS005
SFLS004
SFLS003
3N 13E
2N 13E

0 0.13 0.25 0.5 0.75 1 Miles

1:24,000

M. Hauer - 03/29/2022

Big Timber Diversion Sites

Basin 43B Post Decree Administration Area

Points of Diversion
Primary Road
Project Streams
Secondary Road

Aerial Photos: World Imagery
Topographic Information: USA Topo Maps

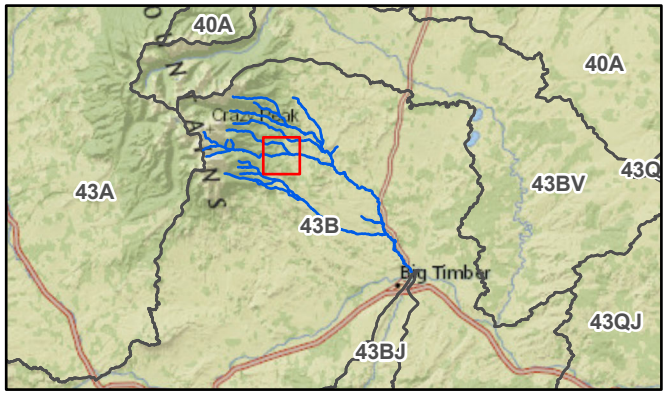

Earthstar Geographics, Copyright:© 2013 National Geographic Society, i-cubed, National Geographic, Esri, Garmin, HERE, UNEP-WCMC, USGS, NASA, ESA, METI, NRCAN, GEBCO, NOAA, increment P Corp.

MF005P L. GROSFIELD PRIVATE DITCH
MF006 W. M. CAVANE DITCH
D003 L. GROSFIELD DITCH
DLS003
D004P
MF004 L. GROSFIELD PRIVATE DITCH
MF003 L. GROSFIELD PRIVATE DITCH
MFLS006
SFLS018
MF009 W. J. HANNAH DITCH
MF008 L. GROSFIELD DITCH
MF007P
MFLS004
MFLS003
SFLS014
MFLS002
SFLS013
SFLS012
MF002P
MFLS001
3N 12E
3N 13E
SFLS017
SF016 TINTINGER-CAVANE DITCH
SF015 TINTINGER-CAVANE DITCH
SFLS015
SF014 HANNAH DITCH
SF013 HANNAH DITCH
SF012 TINTINGER-CAVANE DITCH
SFLS016
SF011 TINTINGER-CAVANE DITCH
SF010 HANNAH DITCH
SF009 GROSFIELD PRIVATE DITCH
SFLS011
SF008P
SF006 LANGHUS-GROSFIELD DITCH
SF005 YOUMAN DITCH

0 0.13 0.25 0.5 0.75 1 Miles

1:24,000

M. Hauer - 03/29/2022

Big Timber Diversion Sites

Basin 43B Post Decree Administration Area

Points of Diversion
Primary Road
Project Streams
Secondary Road

Aerial Photos: World Imagery
Topographic Information: USA Topo Maps

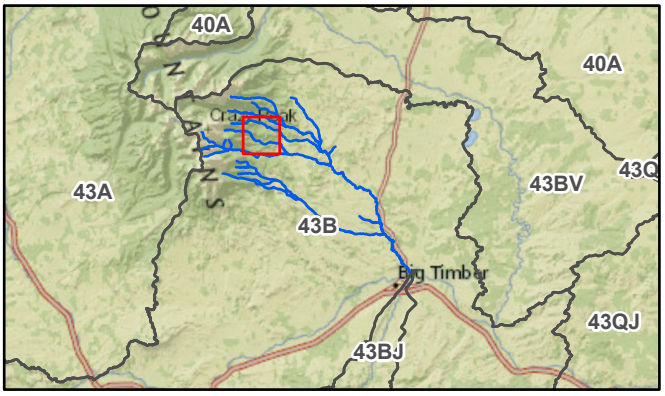

Earthstar Geographics, Copyright:© 2013 National Geographic Society, i-cubed, National Geographic, Esri, Garmin, HERE, UNEP-WCMC, USGS, NASA, ESA, METI, NRCAN, GEBCO, NOAA, increment P Corp.

DLS010
DLS009
D09P
DLS008
DLS007
DLS006
LS025
LS024
LS023
3N 12E
3N 13E
MFLS011
MFLS010
MFLS009
MFLS008
MFLS007
MF005P L. GROSFIELD PRIVATE DITCH
MF006 W. M. CAVANE DITCH
MF010P AGRICULTURAL SPRAYING NO. 113
MFLS006
SFLS018
MF009 W. J. HANNAH DITCH
MF008 L. GROSFIELD DITCH
MF007P
MFLS004
MFLS003
SFLS014
MFLS002

0 0.13 0.25 0.5 0.75 1 Miles

1:24,000

M. Hauer - 03/29/2022

Big Timber Diversion Sites

Basin 43B Post Decree Administration Area

Points of Diversion
Primary Road
Project Streams
Secondary Road

Aerial Photos: World Imagery
Topographic Information: USA Topo Maps

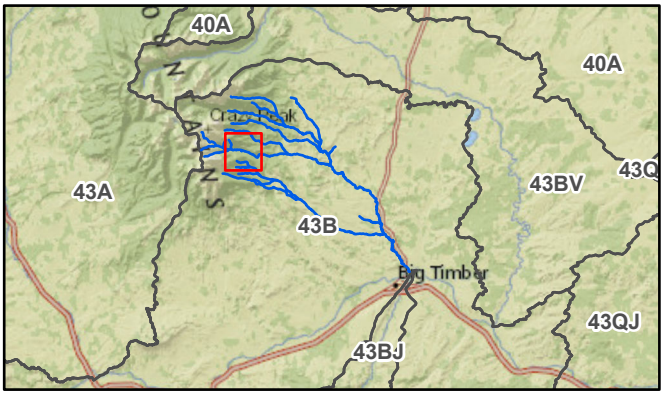

Earthstar Geographics, Copyright:© 2013 National Geographic Society, i-cubed, National Geographic, Esri, Garmin, HERE, UNEP-WCMC, USGS, NASA, ESA, METI, NRCAN, GEBCO, NOAA, increment P Corp.

MFLS011
MFLS010
MFLS009
MFLS008
MFLS007
MF010P AGRICULTURAL SPRAYING NO. 113
South Fork Big Timber Creek
3N 12E
SFLS027
SFLS026
SFLS025
SFLS024
SFLS023
SFLS022
SFLS021
SFLS020
SFLS019
S033 BURNS IRRIGATION

0 0.13 0.25 0.5 0.75 1 Miles

1:24,000

M. Hauer - 03/29/2022

Big Timber Diversion Sites

Basin 43B Post Decree Administration Area

Points of Diversion
Primary Road
Project Streams
Secondary Road

Aerial Photos: World Imagery
Topographic Information: USA Topo Maps

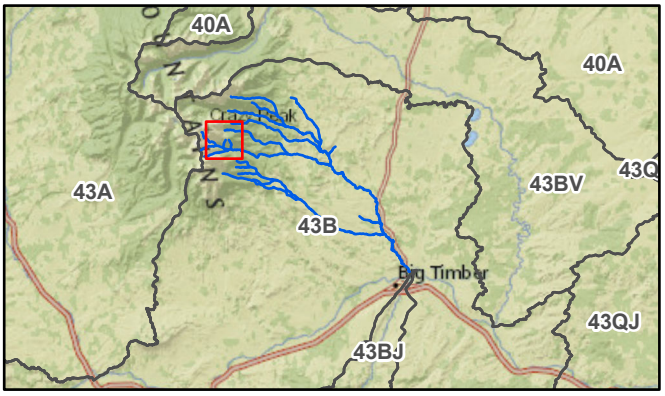

Earthstar Geographics, Copyright:© 2013 National Geographic Society, i-cubed, National Geographic, Esri, Garmin, HERE, UNEP-WCMC, USGS, NASA, ESA, METI, NRCAN, GEBCO, NOAA, increment P Corp.

DLS012
DLS011
MFLS012
Middle Fork Big
3N 12E
South Fork Big Timber Creek
SFLS029
SFLS028
SFLS027
SFLS026
SFLS025
SFLS024
SFLS023

0 0.13 0.25 0.5 0.75 1 Miles

1:24,000

M. Hauer - 03/29/2022

Big Timber Diversion Sites

Basin 43B Post Decree Administration Area

Points of Diversion
Primary Road
Project Streams
Secondary Road

Aerial Photos: World Imagery
Topographic Information: USA Topo Maps

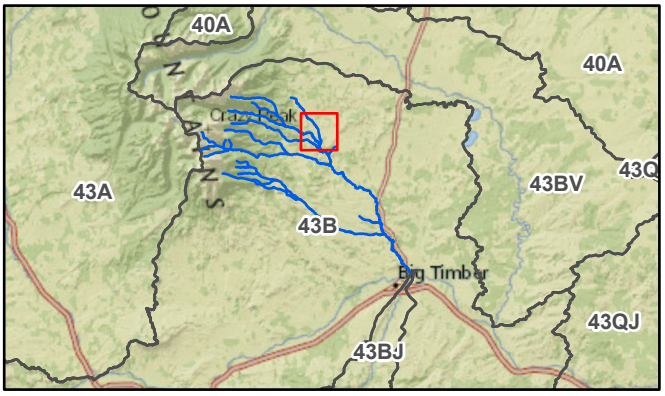

Earthstar Geographics, Copyright:© 2013 National Geographic Society, i-cubed, National Geographic, Esri, Garmin, HERE, UNEP-WCMC, USGS, NASA, ESA, METI, NRCAN, GEBCO, NOAA, increment P Corp.

H003 LANGHUS DITCH
H002 LANGHUS DITCH
H001 LANGHUS DITCH
LS018
LS017
031P
3N 13E
BIG TIMBER CANYON RD
Devil Creek
DLS001
D001 DEVIL CREEK DITCH
DLS002
D002P
LS016

0 0.13 0.25 0.5 0.75 1 Miles

1:24,000

M. Hauer - 03/29/2022

Big Timber Diversion Sites

Basin 43B Post Decree Administration Area

Points of Diversion
Primary Road
Project Streams
Secondary Road

Aerial Photos: World Imagery
Topographic Information: USA Topo Maps

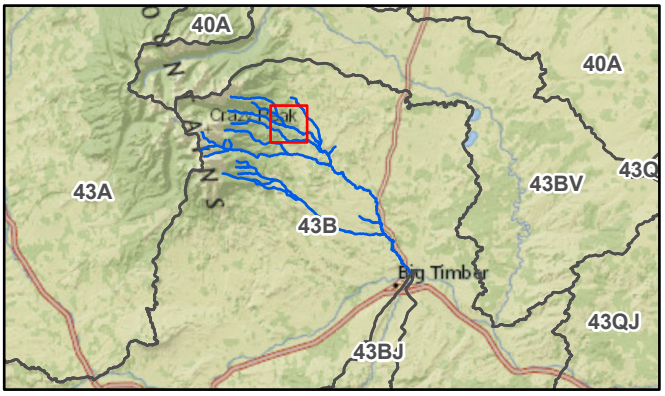

Earthstar Geographics, Copyright:© 2013 National Geographic Society, i-cubed, National Geographic, Esri, Garmin, HERE, UNEP-WCMC, USGS, NASA, ESA, METI, NRCAN, GEBCO, NOAA, increment P Corp.

4N 12E
4N 13E
Hailstone Creek
ALS001
LS021
035P
034 STOCKER DITCH
033 STOCKER DITCH
3N 12E
3N 13E
LS019
032P
LS023
LS020
LS018
D008 L. GROSFIELD DITCH
D007 L. GROSFIELD DITCH
DLS006
DLS005
D006P L. GROSFIELD DITCH
D005 L. GROSFIELD DITCH
ELD PRIVATE DITCH
D003 L. GROSFIELD DITCH
ANE DITCH
DLS003
D004P

0 0.13 0.25 0.5 0.75 1 Miles

1:24,000

M. Hauer - 03/29/2022

Big Timber Diversion Sites

Basin 43B Post Decree Administration Area

Points of Diversion
Primary Road
Project Streams
Secondary Road

Aerial Photos: World Imagery
Topographic Information: USA Topo Maps

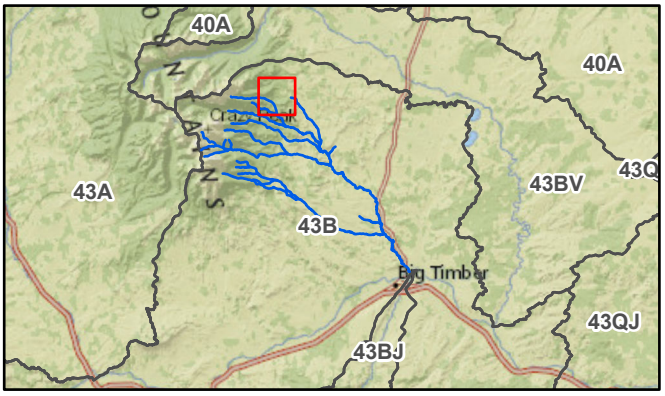

Earthstar Geographics, Copyright:© 2013 National Geographic Society, i-cubed, National Geographic, Esri, Garmin, HERE, UNEP-WCMC, USGS, NASA, ESA, METI, NRCAN, GEBCO, NOAA, increment P Corp.

4N 12E

4N 13E

NA002 NELS HELLERAN DITCH

rth Amelong Creek

NA001 SANDERSON DITCH

South Amelong Creek

3N 12E

3N 13E

ALS001

0 0.13 0.25 0.5 0.75 1 Miles

1:24,000

M. Hauer - 03/29/2022

Big Timber Diversion Sites

Basin 43B Post Decree Administration Area

Points of Diversion
Primary Road
Project Streams
Secondary Road

Aerial Photos: World Imagery
Topographic Information: USA Topo Maps

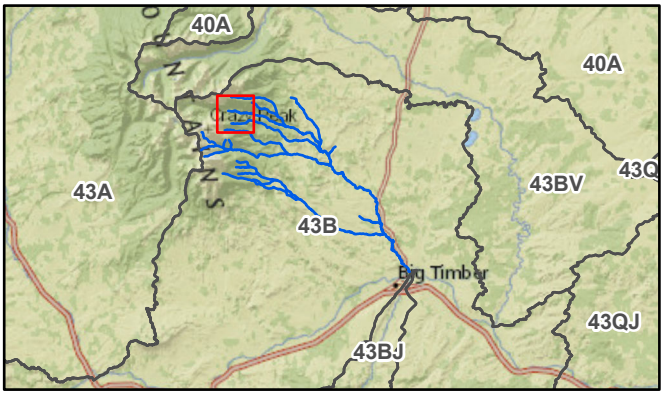

Earthstar Geographics, Copyright:© 2013 National Geographic Society, i-cubed, National Geographic, Esri, Garmin, HERE, UNEP-WCMC, USGS, NASA, ESA, METI, NRCAN, GEBCO, NOAA, increment P Corp.

4N 12E

BIG TIMBER CANYON RD

Big Timber Creek

3N 12E

DLS010

DLS012

DLS011

Middle Fork Big Timber Creek

MFLS012

0 0.13 0.25 0.5 0.75 1 Miles

1:24,000

M. Hauer - 03/29/2022