Hyalite Creek Diversion Sites

Basin 41H Post Decree Administration Area

Points of Diversion

Secondary Points of Diversion

Primary Road

Secondary Road

Project Streams

Aerial Photos: 2013 Color NAIP
Topographic Information: USGS 24K

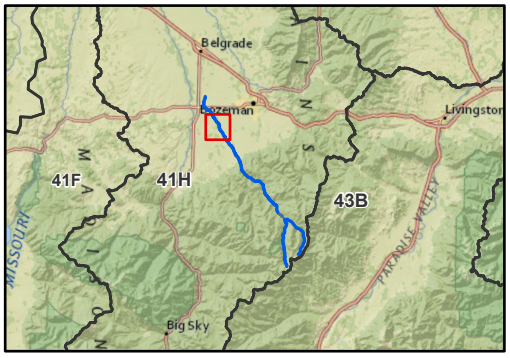

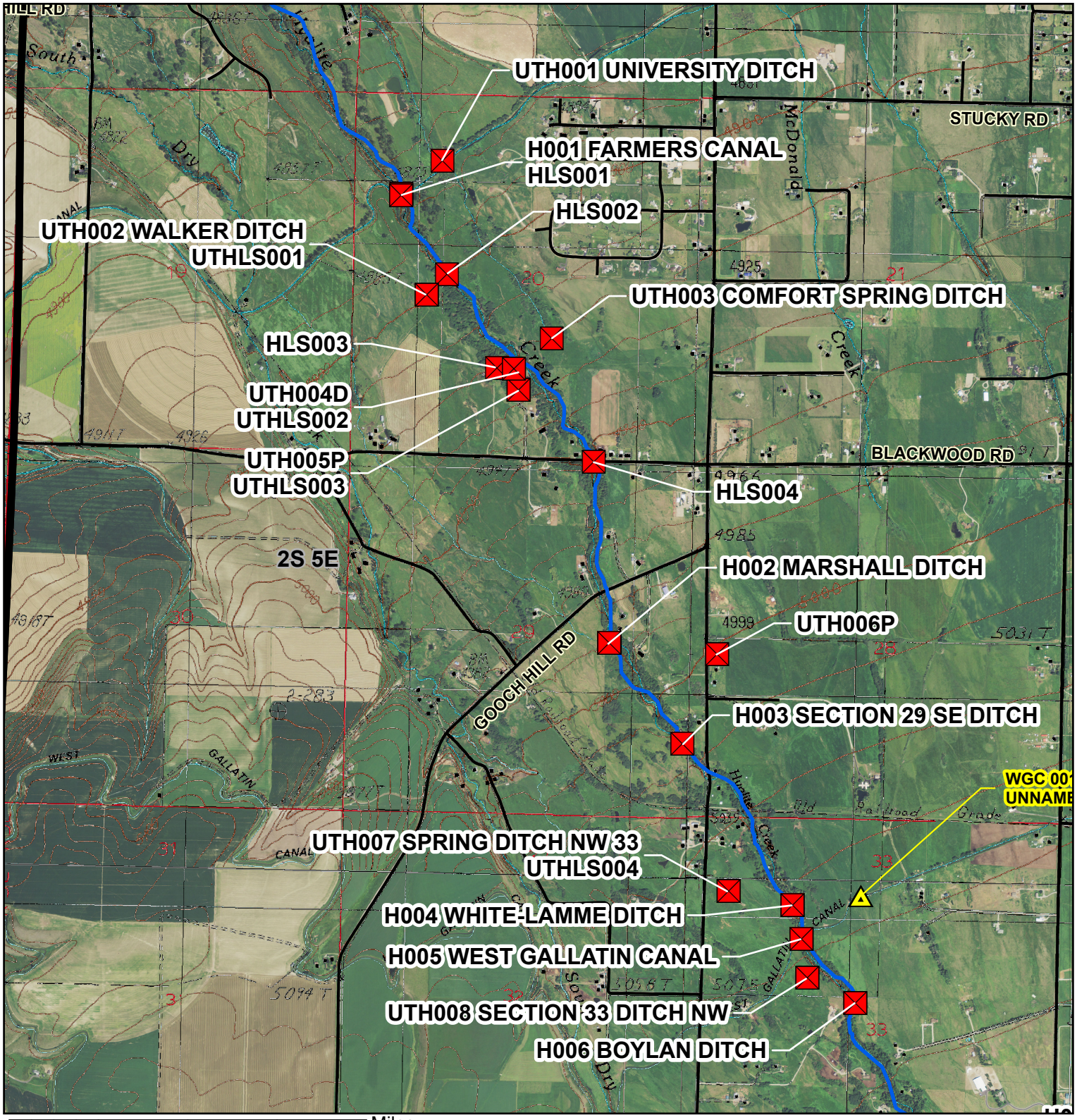

Miles

0 0.25 0.5 0.75 1

1:24,000

M. Hauer -- 05/28/2022

Hyalite Creek Diversion Sites

Basin 41H Post Decree Administration Area

Points of Diversion

Secondary Points of Diversion

Primary Road

Secondary Road

Project Streams

Aerial Photos: 2013 Color NAIP
Topographic Information: USGS 24K

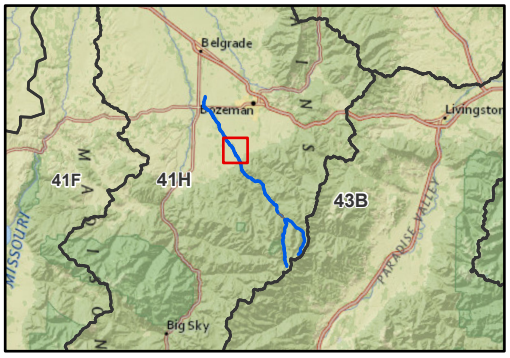

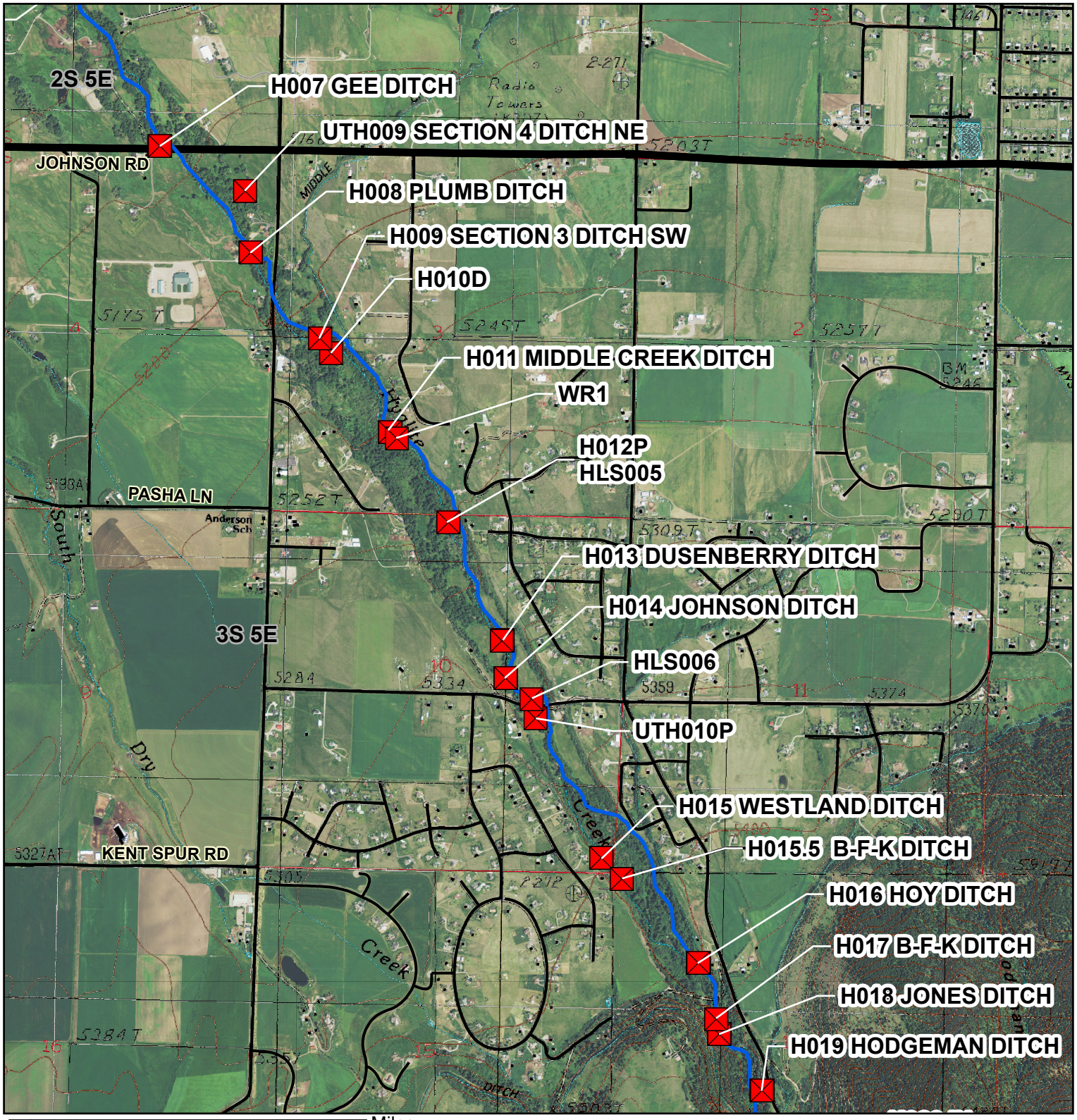

Miles
0 0.25 0.5 0.75 1

1:24,000

M. Hauer -- 05/28/2022

Hyalite Creek Diversion Sites

Basin 41H Post Decree Administration Area

Points of Diversion

Secondary Points of Diversion

Primary Road

Secondary Road

Project Streams

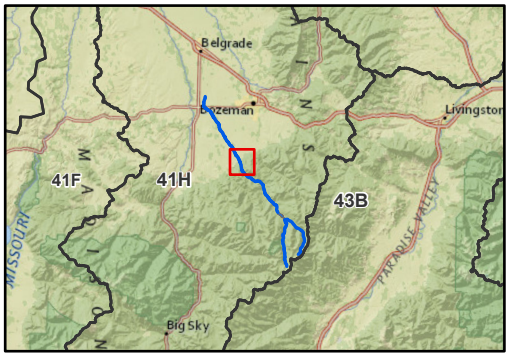

Aerial Photos: 2013 Color NAIP
Topographic Information: USGS 24K

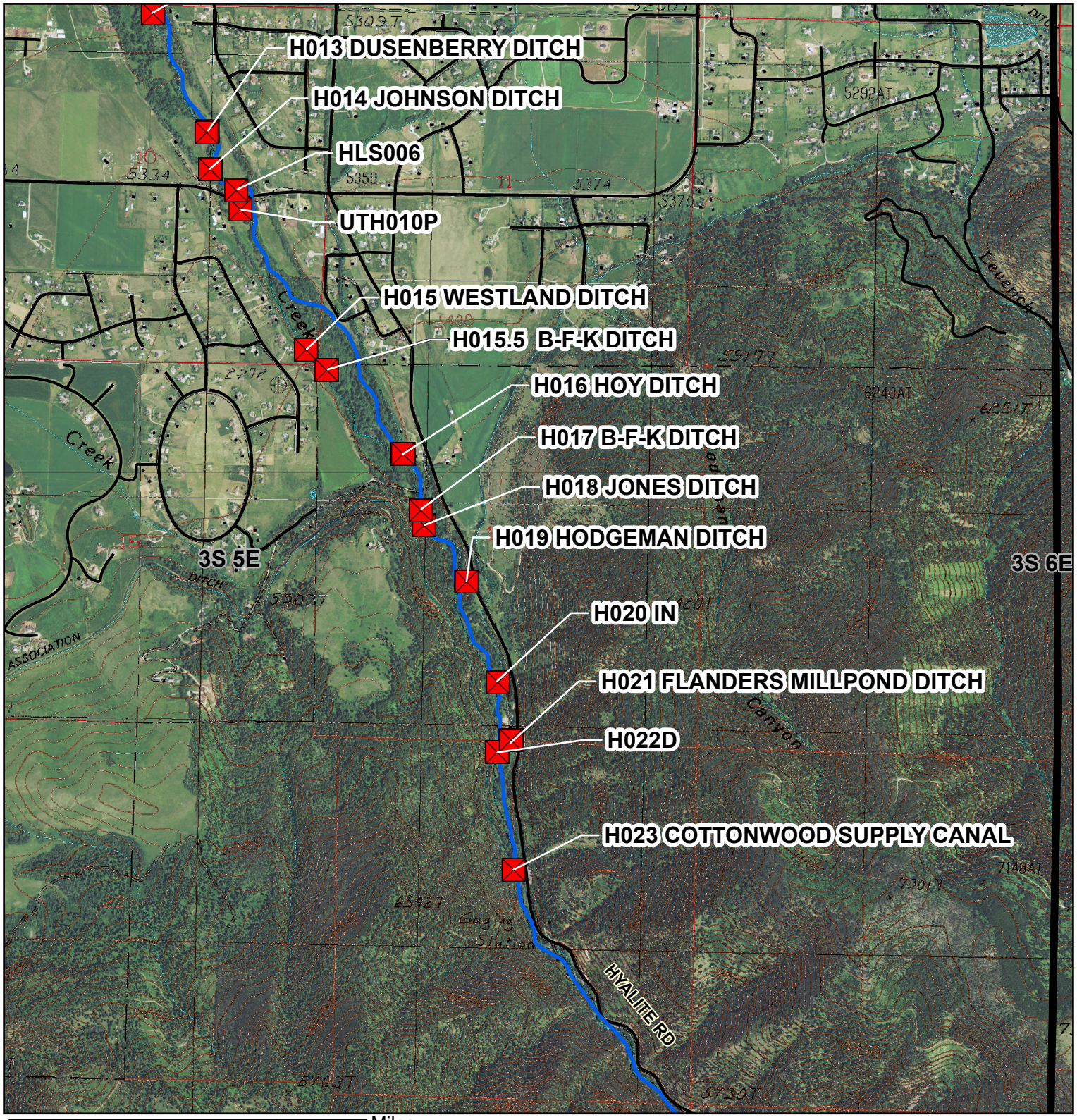

Miles

0 0.25 0.5 0.75 1

1:24,000

M. Hauer -- 05/28/2022

Hyalite Creek Diversion Sites

Basin 41H Post Decree Administration Area

Points of Diversion

Secondary Points of Diversion

Primary Road

Secondary Road

Project Streams

Aerial Photos: 2013 Color NAIP
Topographic Information: USGS 24K

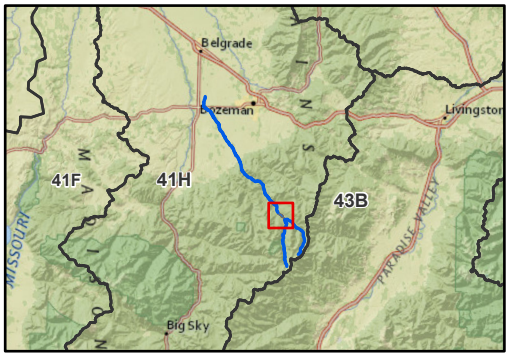

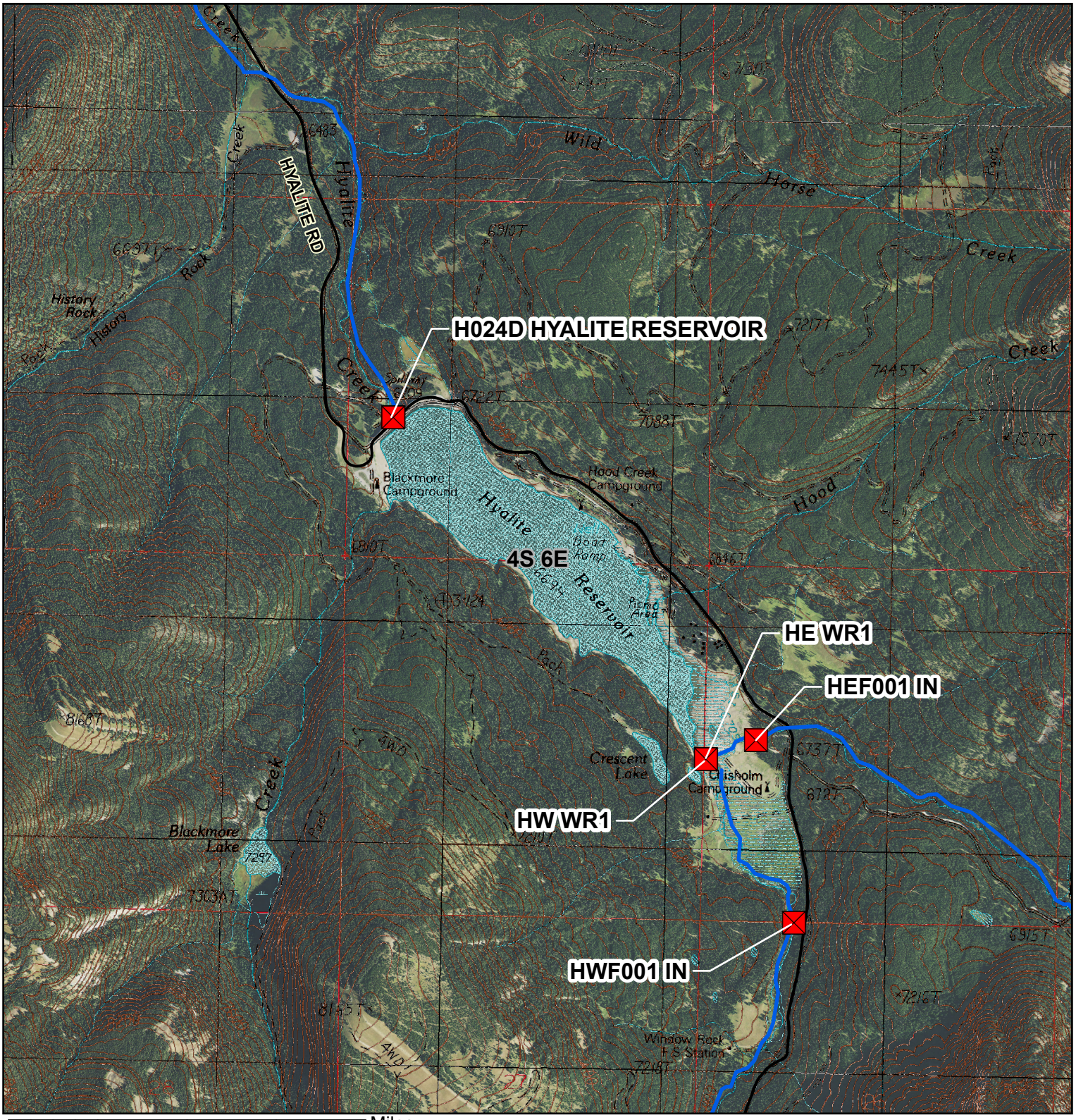

Miles
0 0.25 0.5 0.75 1
1:24,000

M. Hauer -- 05/28/2022