West Gallatin River Diversion Sites

Basin 41H Post Decree Administration Area

Points of Diversion

Secondary Points of Diversion

Secondary Roads

Primary Roads

Project Streams

1:24,000

M. Hauer -- 03/15/2022

Aerial Photos: 2013 Color NAIP
Topographic Information: USA Topo Maps

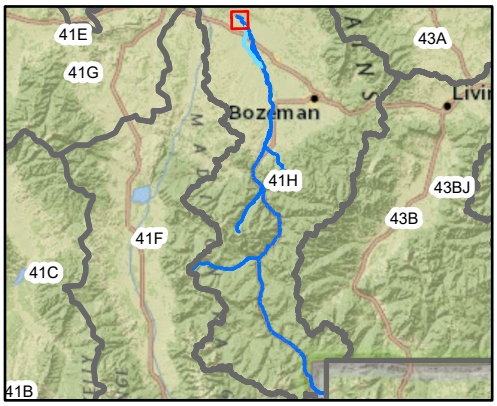

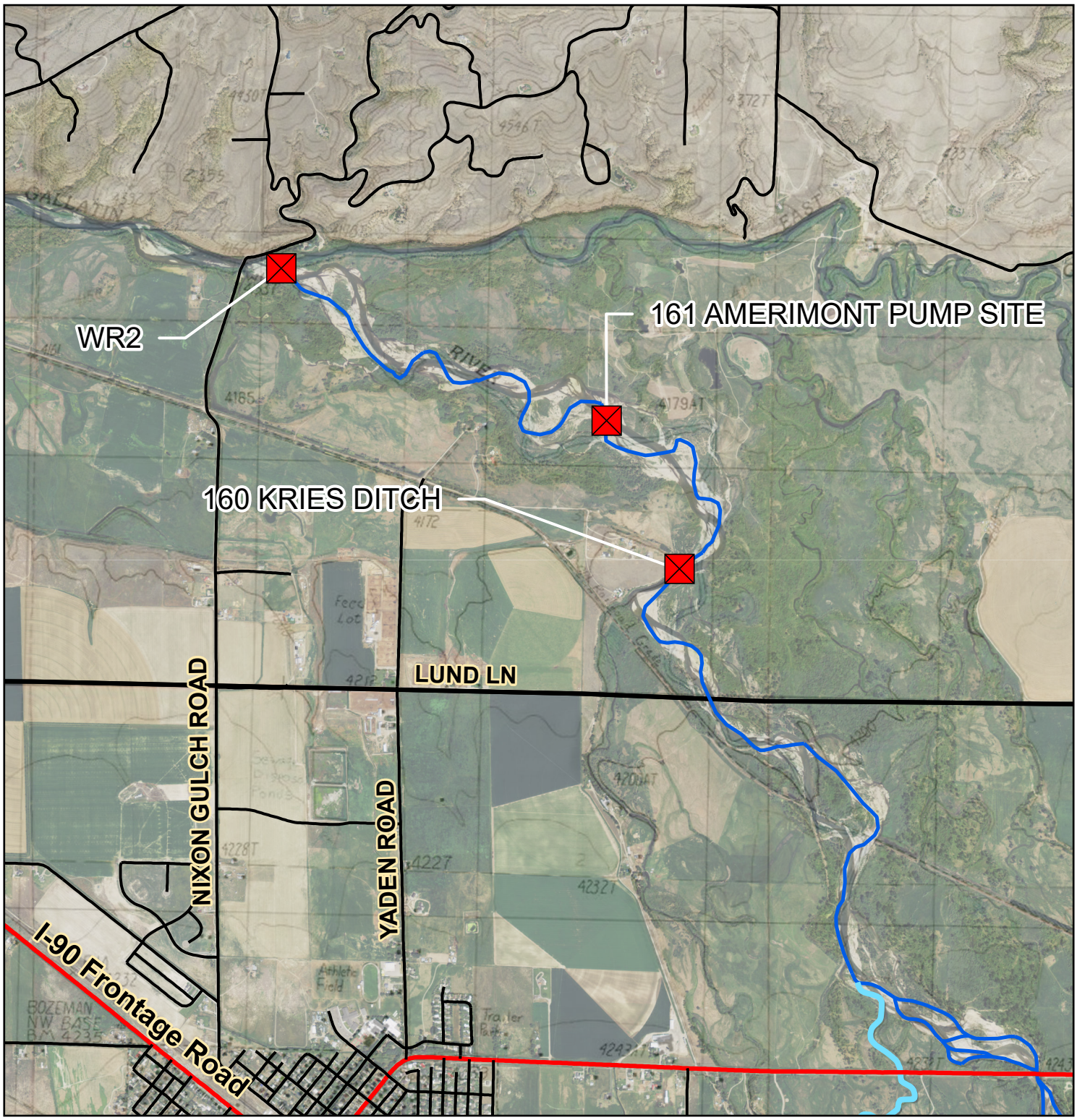

0 0.25 0.5 1 Miles

Copyright:© 2013 National Geographic Society, i-cubed, National Geographic, Esri, Garmin, HERE, UNEP-WCMC, USGS, NASA, ESA, METI, NRCAN, GEBCO, NOAA, increment P Corp.

West Gallatin River Diversion Sites

Basin 41H Post Decree Administration Area

Points of Diversion

Secondary Points of Diversion

Secondary Roads

Primary Roads

Project Streams

1:24,000

M. Hauer -- 03/15/2022

Aerial Photos: 2013 Color NAIP
Topographic Information: USA Topo Maps

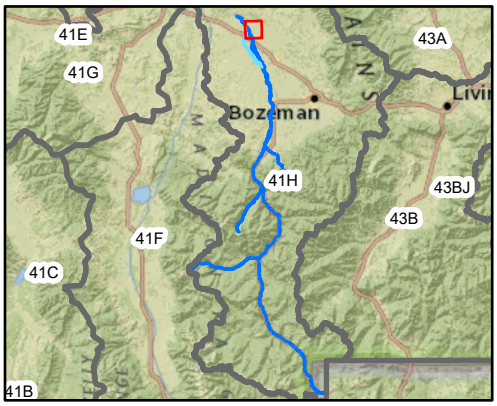

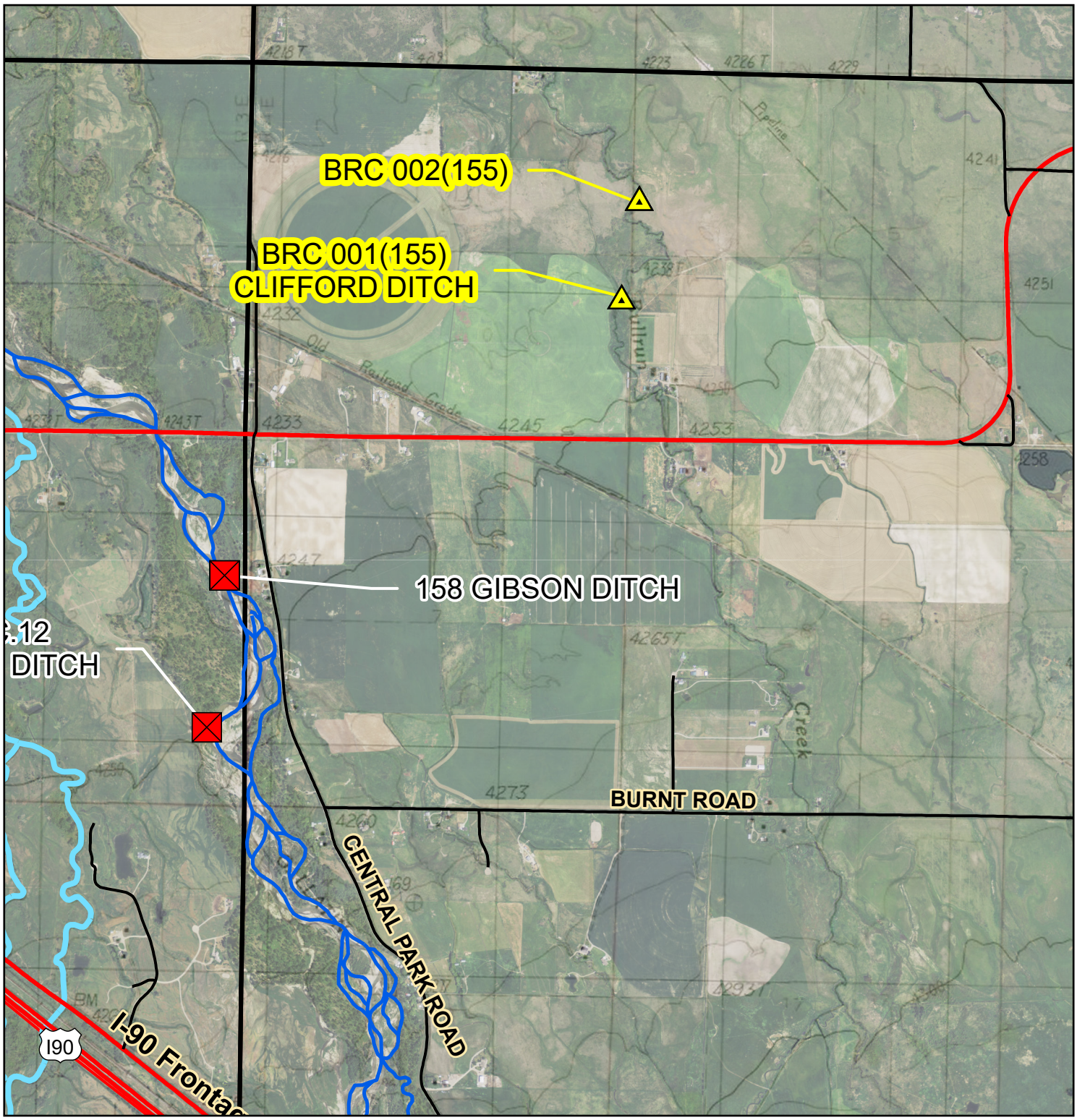

Miles

0 0.25 0.5 1

Copyright:© 2013 National Geographic Society, i-cubed, National Geographic, Esri, Garmin, HERE, UNEP-WCMC, USGS, NASA, ESA, METI, NRCAN, GEBCO, NOAA, increment P Corp.

West Gallatin River Diversion Sites

Basin 41H Post Decree Administration Area

1:24,000

M. Hauer -- 03/15/2022

Points of Diversion
Secondary Points of Diversion
Secondary Roads
Primary Roads
Project Streams

Aerial Photos: 2013 Color NAIP
Topographic Information: USA Topo Maps

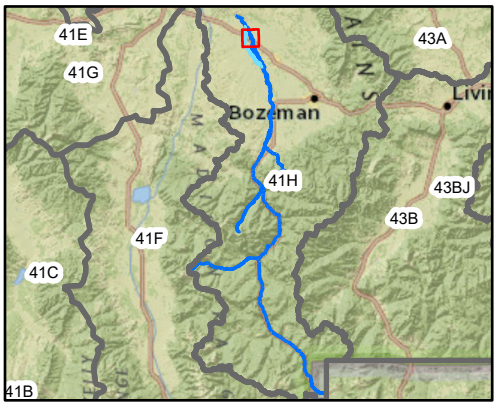

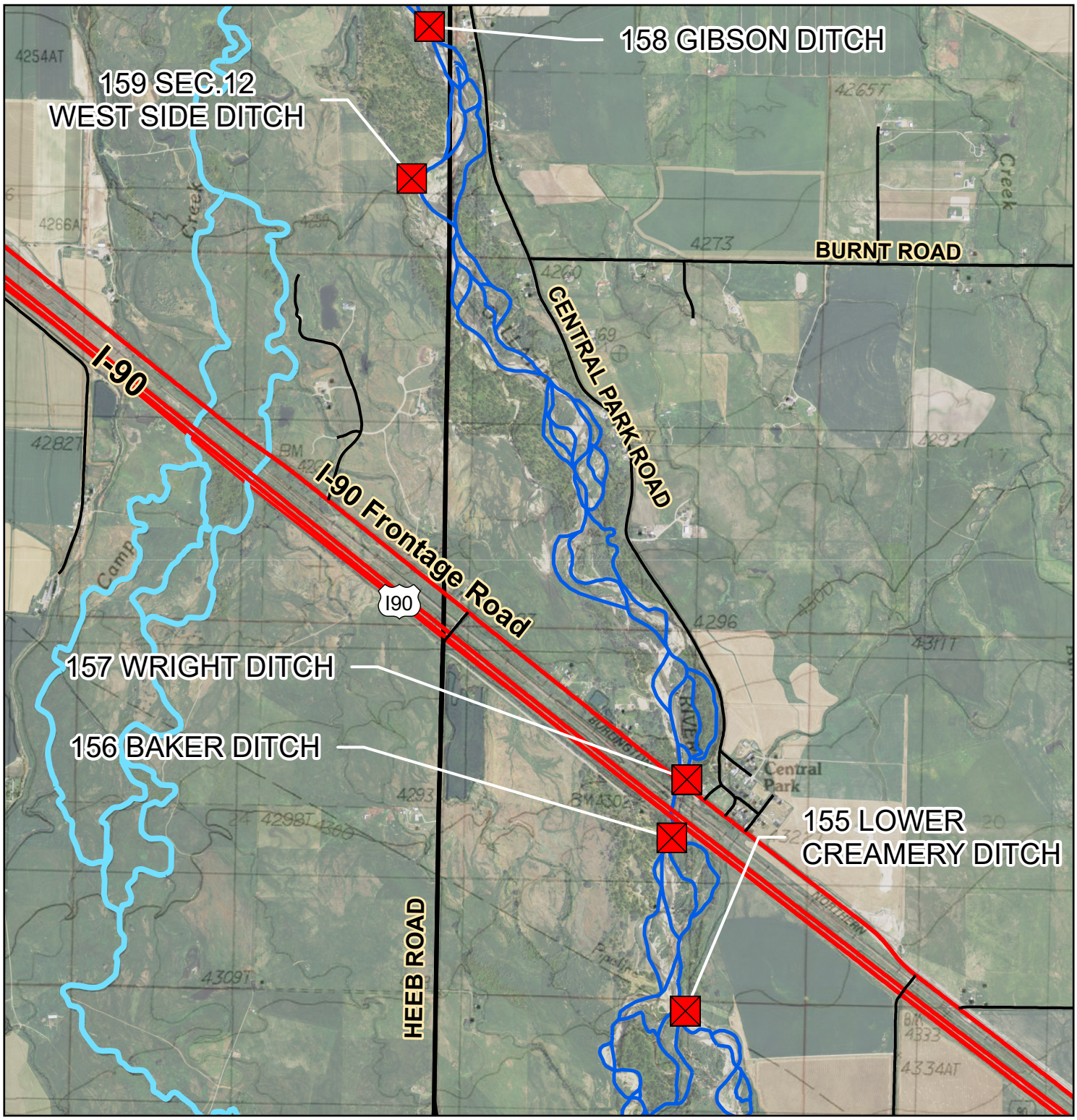

0 0.25 0.5 1 Miles

Copyright:© 2013 National Geographic Society, i-cubed, National Geographic, Esri, Garmin, HERE, UNEP-WCMC, USGS, NASA, ESA, METI, NRCAN, GEBCO, NOAA, increment P Corp.

West Gallatin River Diversion Sites

Basin 41H Post Decree Administration Area

Points of Diversion

Secondary Points of Diversion

Secondary Roads

Primary Roads

Project Streams

1:24,000

M. Hauer -- 03/15/2022

Aerial Photos: 2013 Color NAIP
Topographic Information: USA Topo Maps

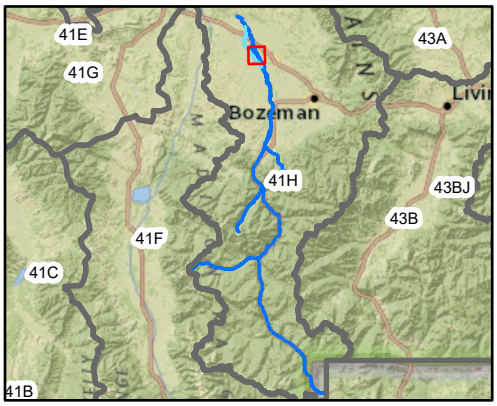

154 DENECKE-RAMBOUILLET PUMP

LS152

LS153

I-90 Frontage Road

I-90

I90

151 HEEB-DUFFIN DITCH

STAGECOACH TRAIL ROAD

150 SALES-ISLAND DITCH

149 UPPER CREAMERY DITCH

AMSTERDAM ROAD

0 0.25 0.5 1 Miles

Copyright:© 2013 National Geographic Society, i-cubed, National Geographic, Esri, Garmin, HERE, UNEP-WCMC, USGS, NASA, ESA, METI, NRCAN, GEBCO, NOAA, increment P Corp.

West Gallatin River Diversion Sites

Basin 41H Post Decree Administration Area

1:24,000

M. Hauer -- 03/15/2022

Points of Diversion
Secondary Points of Diversion
Secondary Roads
Primary Roads
Project Streams

Aerial Photos: 2013 Color NAIP
Topographic Information: USA Topo Maps

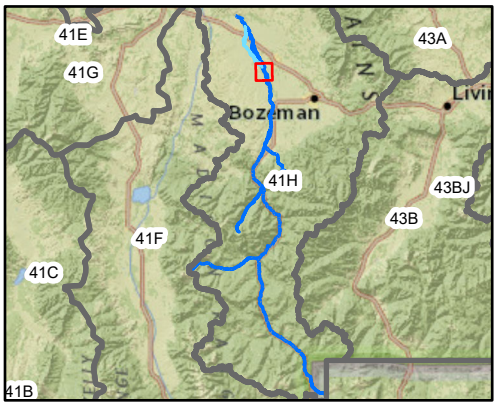

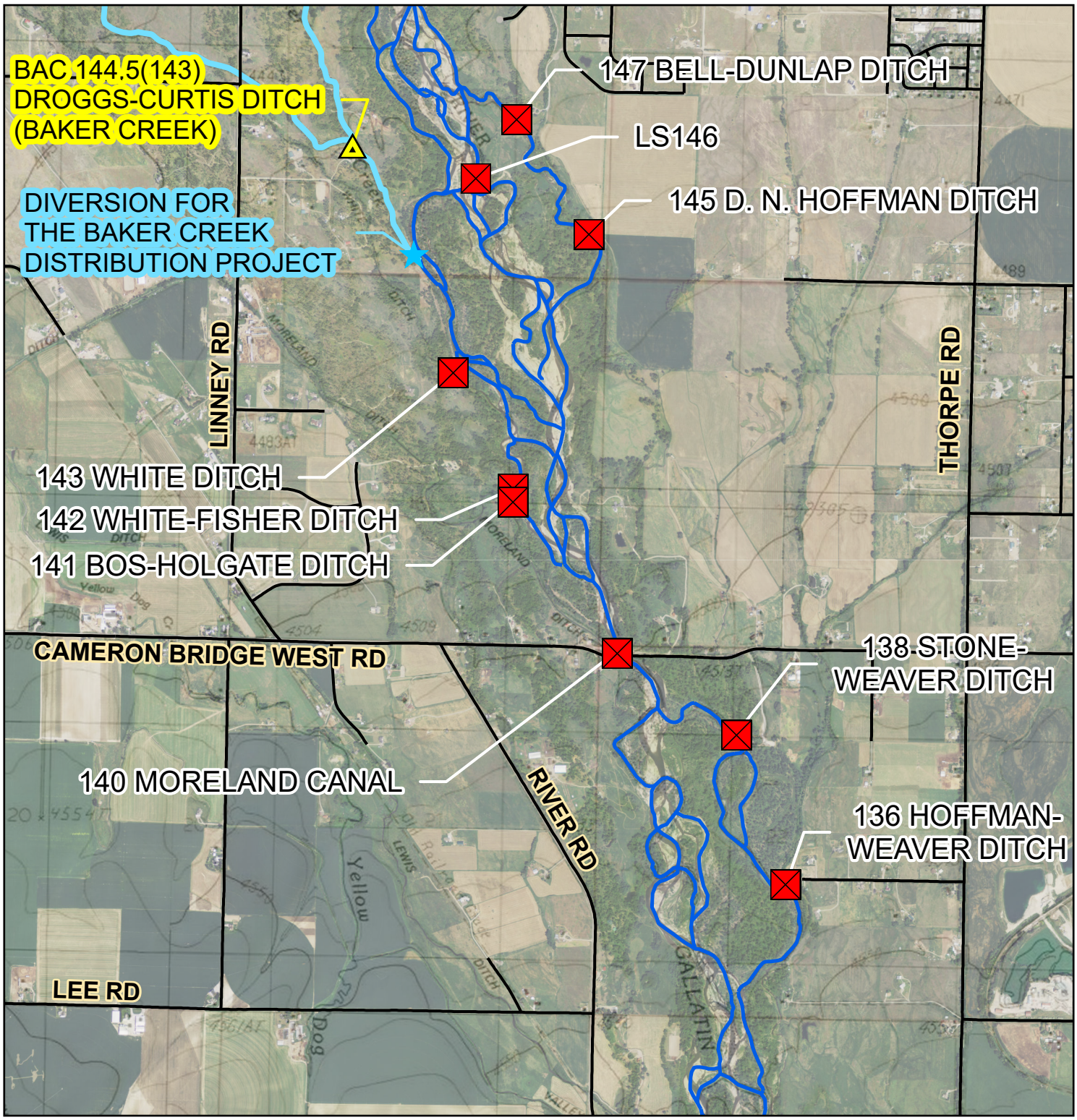

0 0.25 0.5 1 Miles

Copyright:© 2013 National Geographic Society, i-cubed, National Geographic, Esri, Garmin, HERE, UNEP-WCMC, USGS, NASA, ESA, METI, NRCAN, GEBCO, NOAA, increment P Corp.

West Gallatin River Diversion Sites

Basin 41H Post Decree Administration Area

1:24,000

M. Hauer -- 03/15/2022

Points of Diversion

Secondary Points of Diversion

Secondary Roads

Primary Roads

Project Streams

Aerial Photos: 2013 Color NAIP
Topographic Information: USA Topo Maps

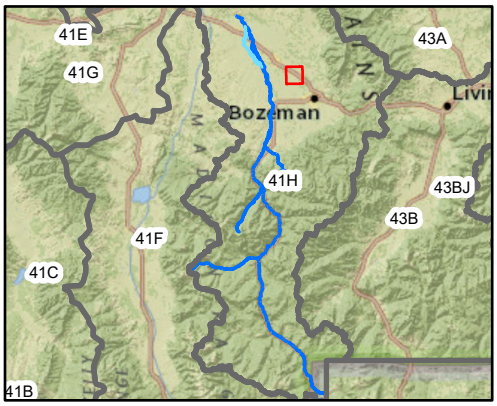

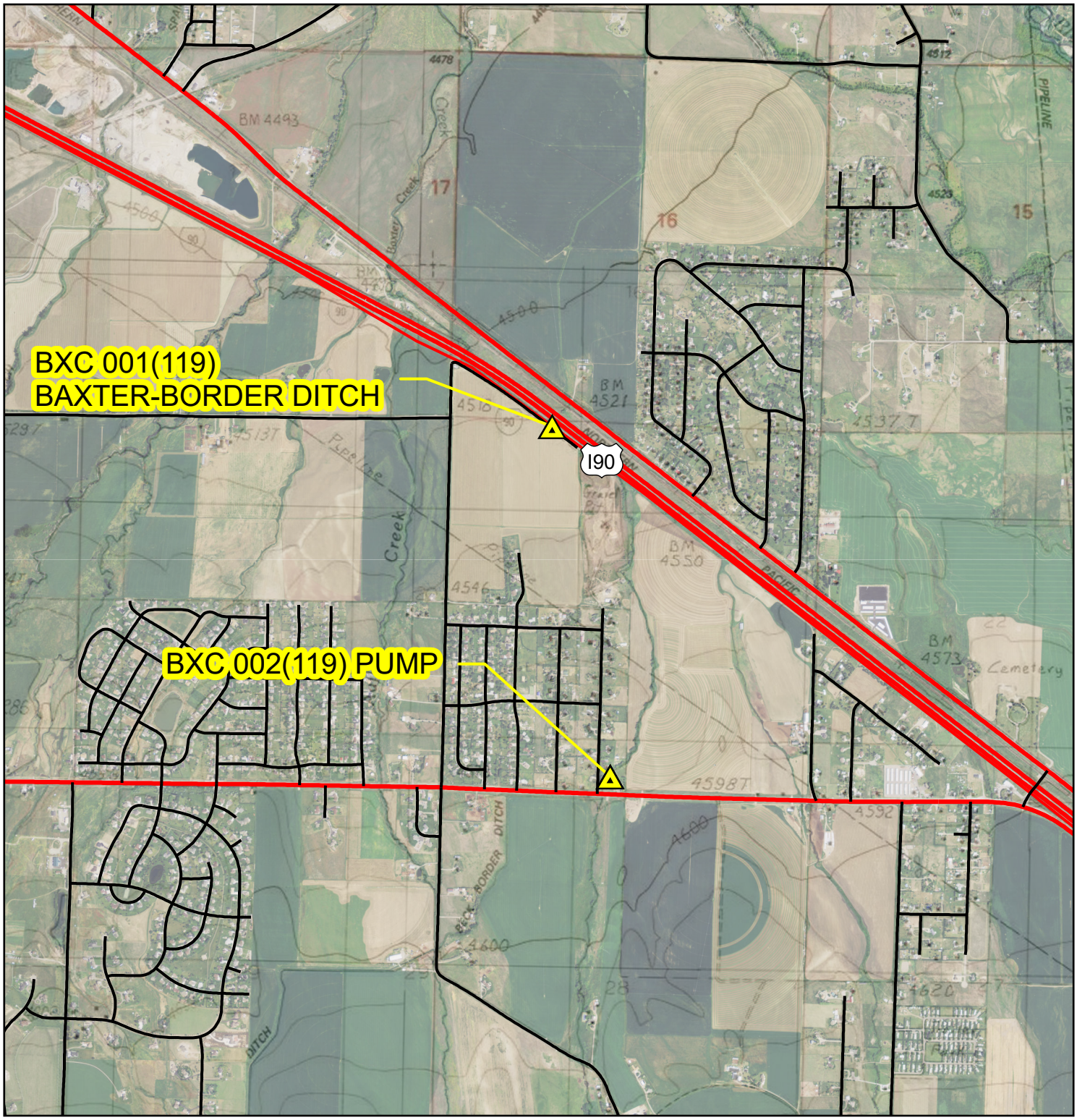

0 0.25 0.5 1 Miles

Copyright:© 2013 National Geographic Society, i-cubed, National Geographic, Esri, Garmin, HERE, UNEP-WCMC, USGS, NASA, ESA, METI, NRCAN, GEBCO, NOAA, increment P Corp.

West Gallatin River Diversion Sites

Basin 41H Post Decree Administration Area

1:24,000

M. Hauer -- 03/15/2022

Points of Diversion
Secondary Points of Diversion
Secondary Roads
Primary Roads
Project Streams

Aerial Photos: 2013 Color NAIP
Topographic Information: USA Topo Maps

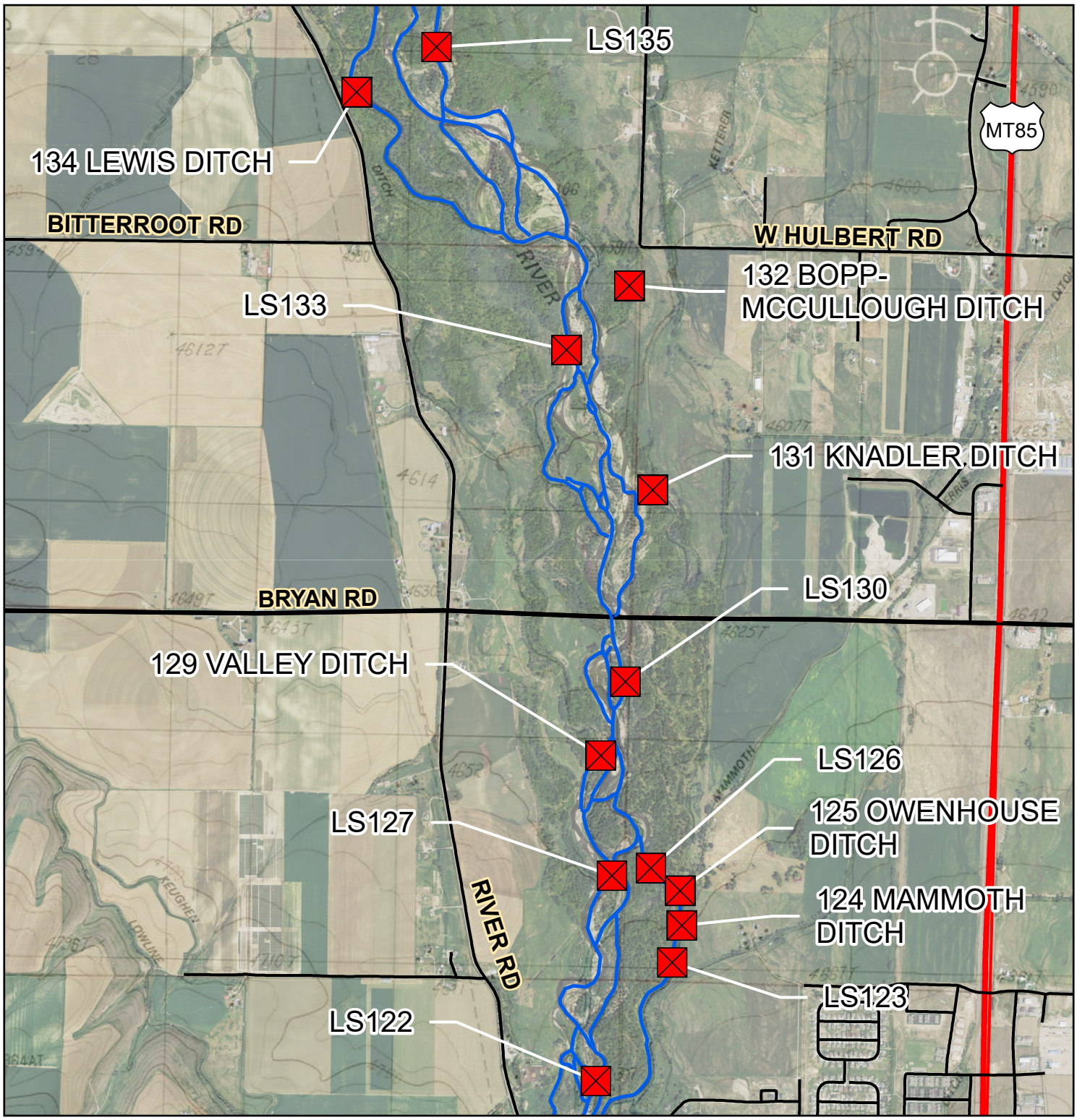

0 0.25 0.5 1 Miles

Copyright:© 2013 National Geographic Society, i-cubed, National Geographic, Esri, Garmin, HERE, UNEP-WCMC, USGS, NASA, ESA, METI, NRCAN, GEBCO, NOAA, increment P Corp.

West Gallatin River Diversion Sites

Basin 41H Post Decree Administration Area

1:24,000

M. Hauer -- 03/15/2022

Points of Diversion
Secondary Points of Diversion
Secondary Roads
Primary Roads
Project Streams

Aerial Photos: 2013 Color NAIP
Topographic Information: USA Topo Maps

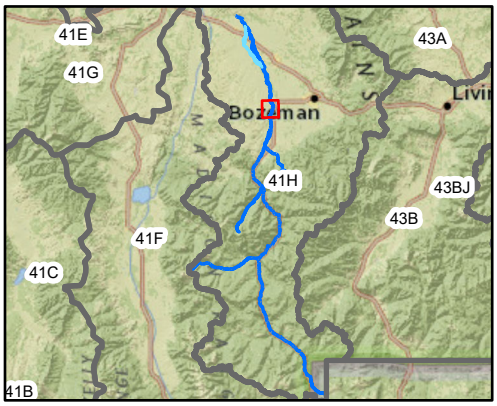

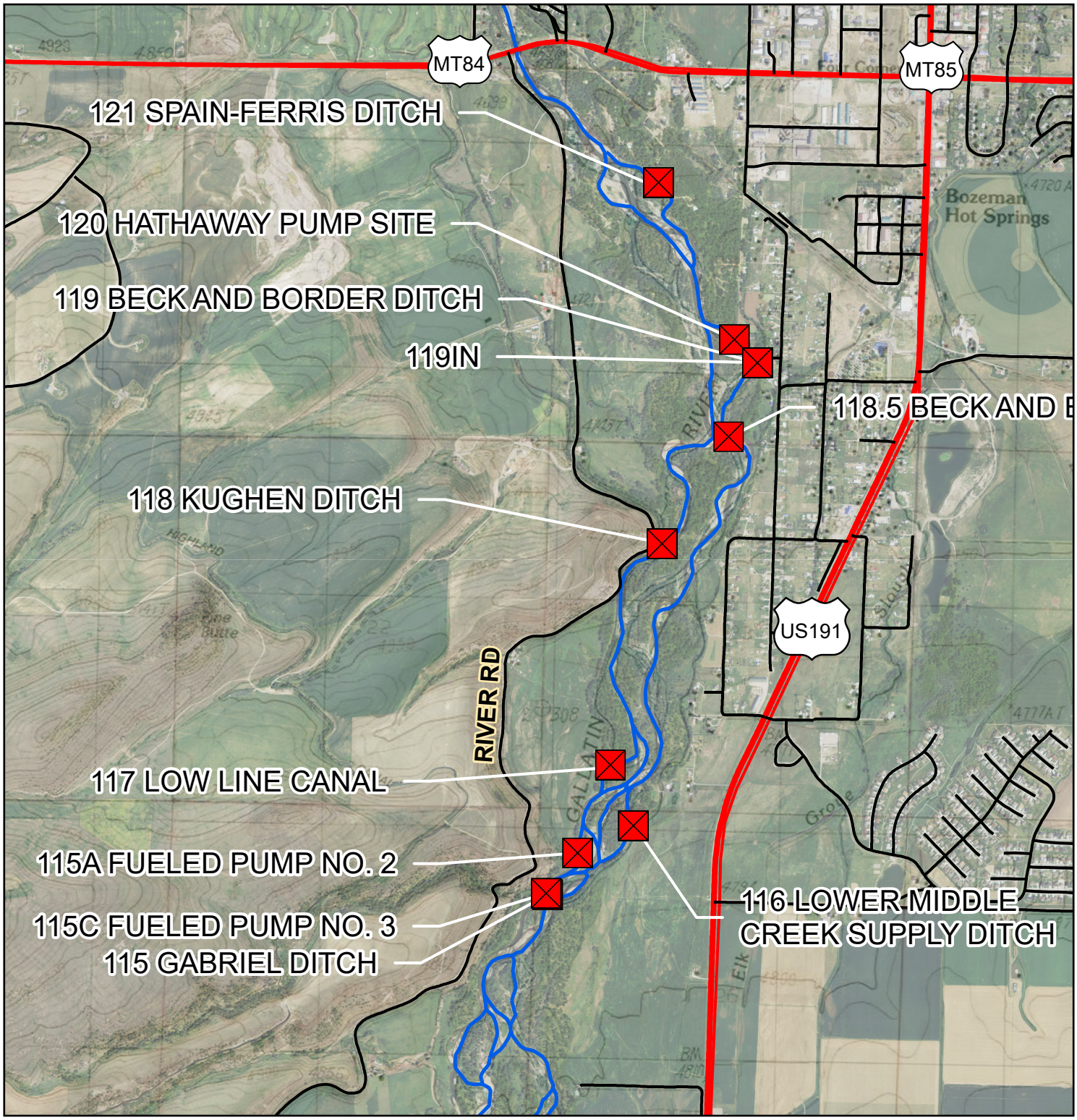

0 0.25 0.5 1 Miles

Copyright:© 2013 National Geographic Society, i-cubed, National Geographic, Esri, Garmin, HERE, UNEP-WCMC, USGS, NASA, ESA, METI, NRCAN, GEBCO, NOAA, increment P Corp.

West Gallatin River Diversion Sites

Basin 41H Post Decree Administration Area

1:24,000

M. Hauer -- 03/15/2022

Points of Diversion
Secondary Points of Diversion
Secondary Roads
Primary Roads
Project Streams

Aerial Photos: 2013 Color NAIP
Topographic Information: USA Topo Maps

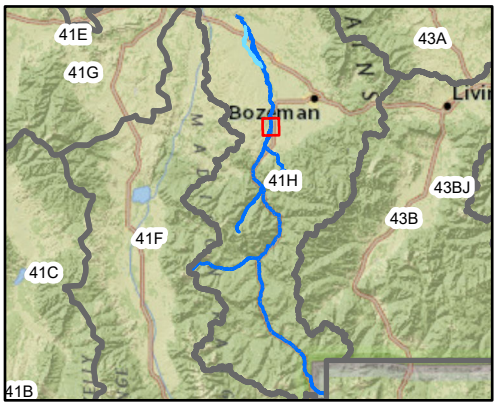

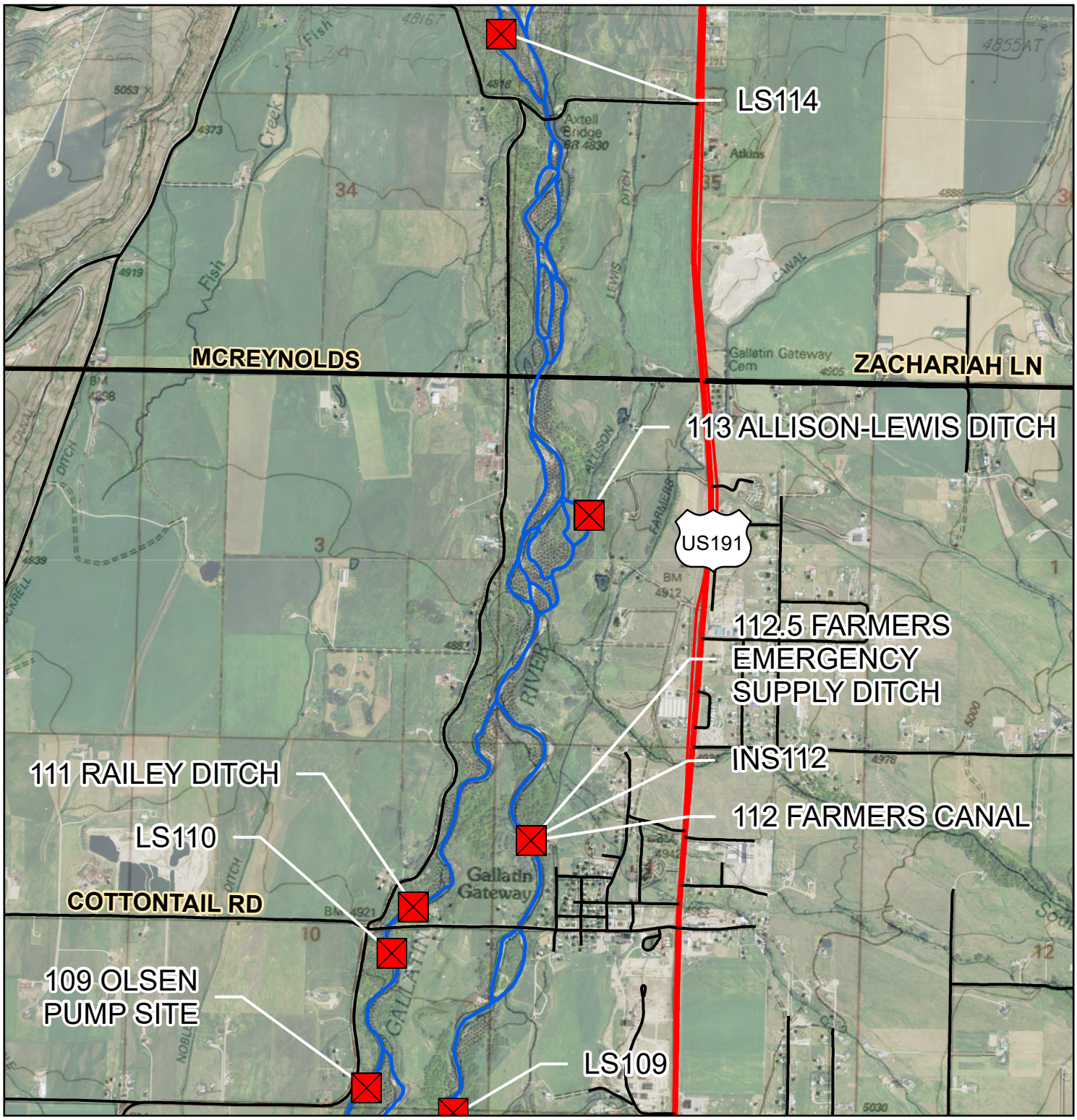

Miles
0 0.25 0.5 1

Copyright:© 2013 National Geographic Society, i-cubed, National Geographic, Esri, Garmin, HERE, UNEP-WCMC, USGS, NASA, ESA, METI, NRCAN, GEBCO, NOAA, increment P Corp.

West Gallatin River Diversion Sites

Basin 41H Post Decree Administration Area

Points of Diversion
Secondary Points of Diversion
Secondary Roads
Primary Roads
Project Streams

1:24,000

M. Hauer -- 03/15/2022

Aerial Photos: 2013 Color NAIP
Topographic Information: USA Topo Maps

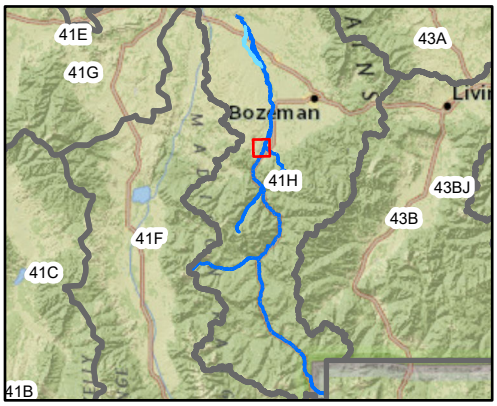

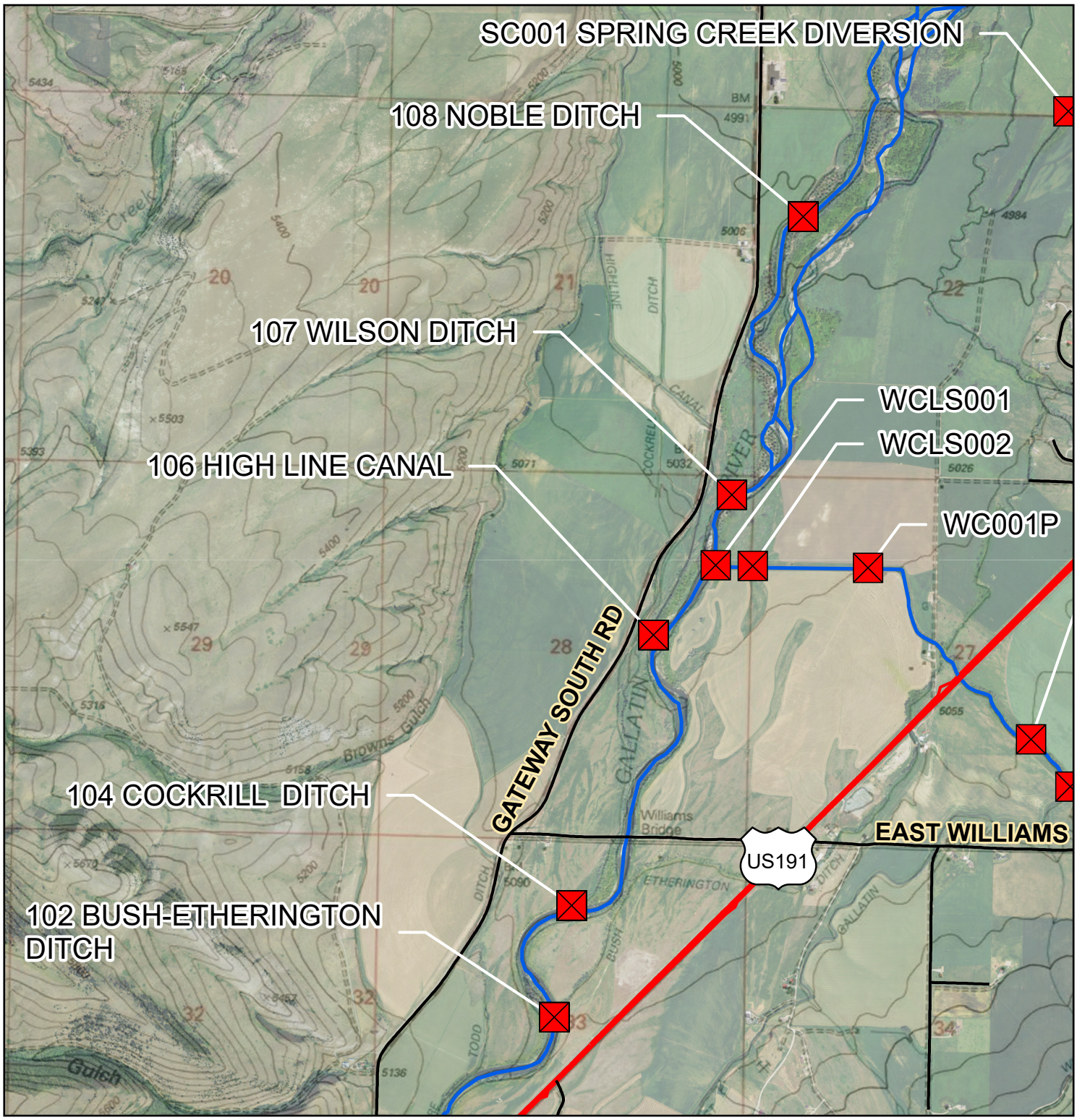

0 0.25 0.5 1 Miles

Copyright:© 2013 National Geographic Society, i-cubed, National Geographic, Esri, Garmin, HERE, UNEP-WCMC, USGS, NASA, ESA, METI, NRCAN, GEBCO, NOAA, increment P Corp.

West Gallatin River Diversion Sites

Basin 41H Post Decree Administration Area

Points of Diversion

Secondary Points of Diversion

Secondary Roads

Primary Roads

Project Streams

1:24,000

M. Hauer -- 03/15/2022

Aerial Photos: 2013 Color NAIP
Topographic Information: USA Topo Maps

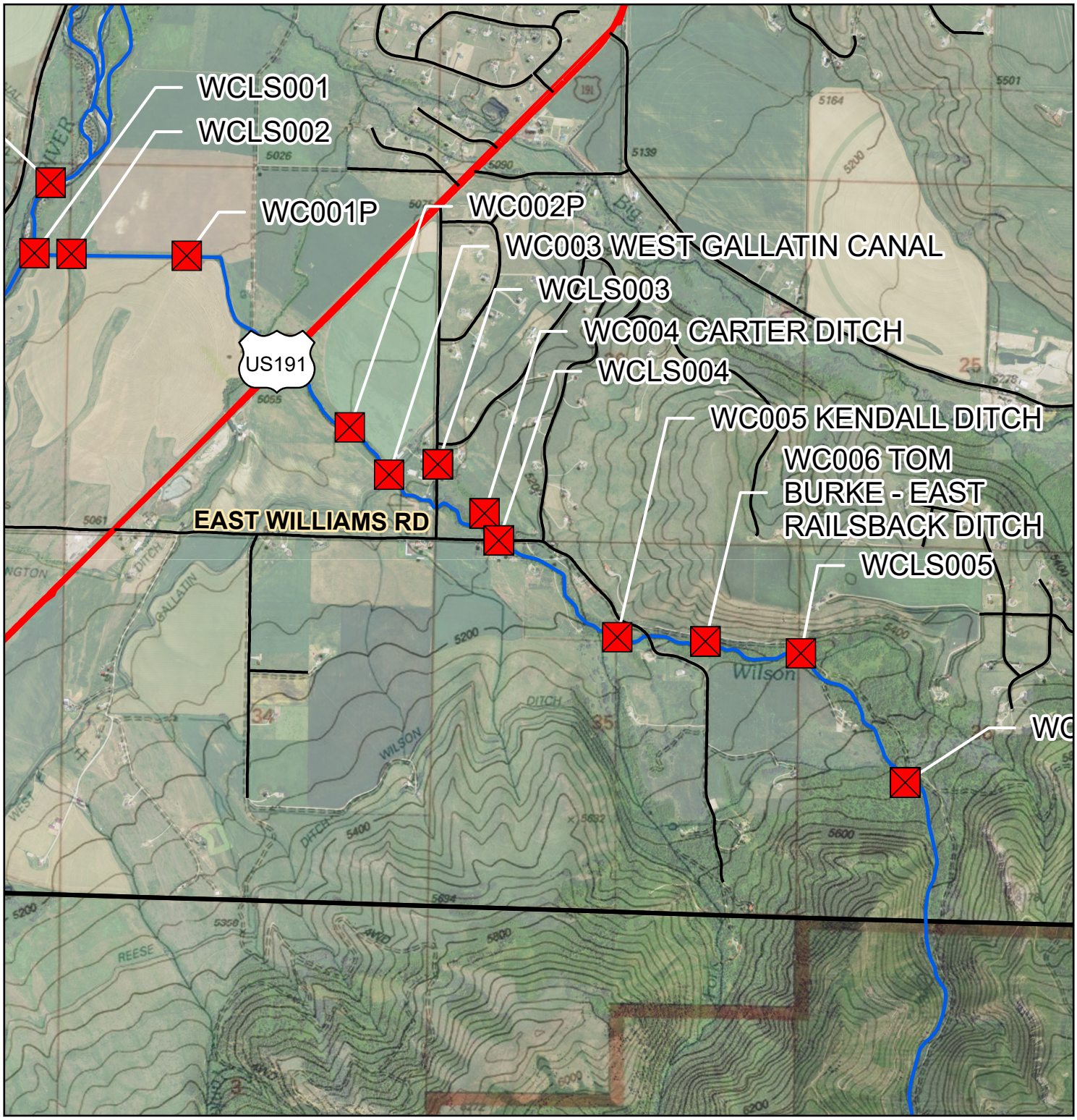

Miles

0 0.25 0.5 1

Copyright:© 2013 National Geographic Society, i-cubed, National Geographic, Esri, Garmin, HERE, UNEP-WCMC, USGS, NASA, ESA, METI, NRCAN, GEBCO, NOAA, increment P Corp.

West Gallatin River Diversion Sites

Basin 41H Post Decree Administration Area

Points of Diversion

Secondary Points of Diversion

Secondary Roads

Primary Roads

Project Streams

1:24,000

M. Hauer -- 03/15/2022

Aerial Photos: 2013 Color NAIP
Topographic Information: USA Topo Maps

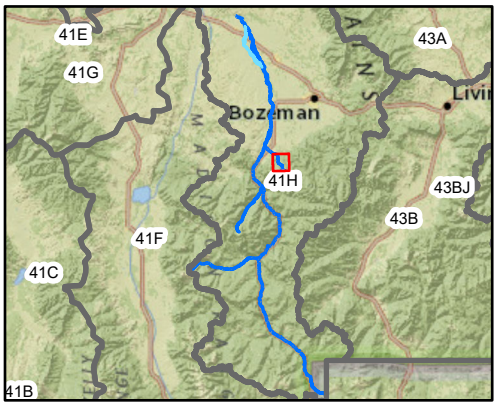

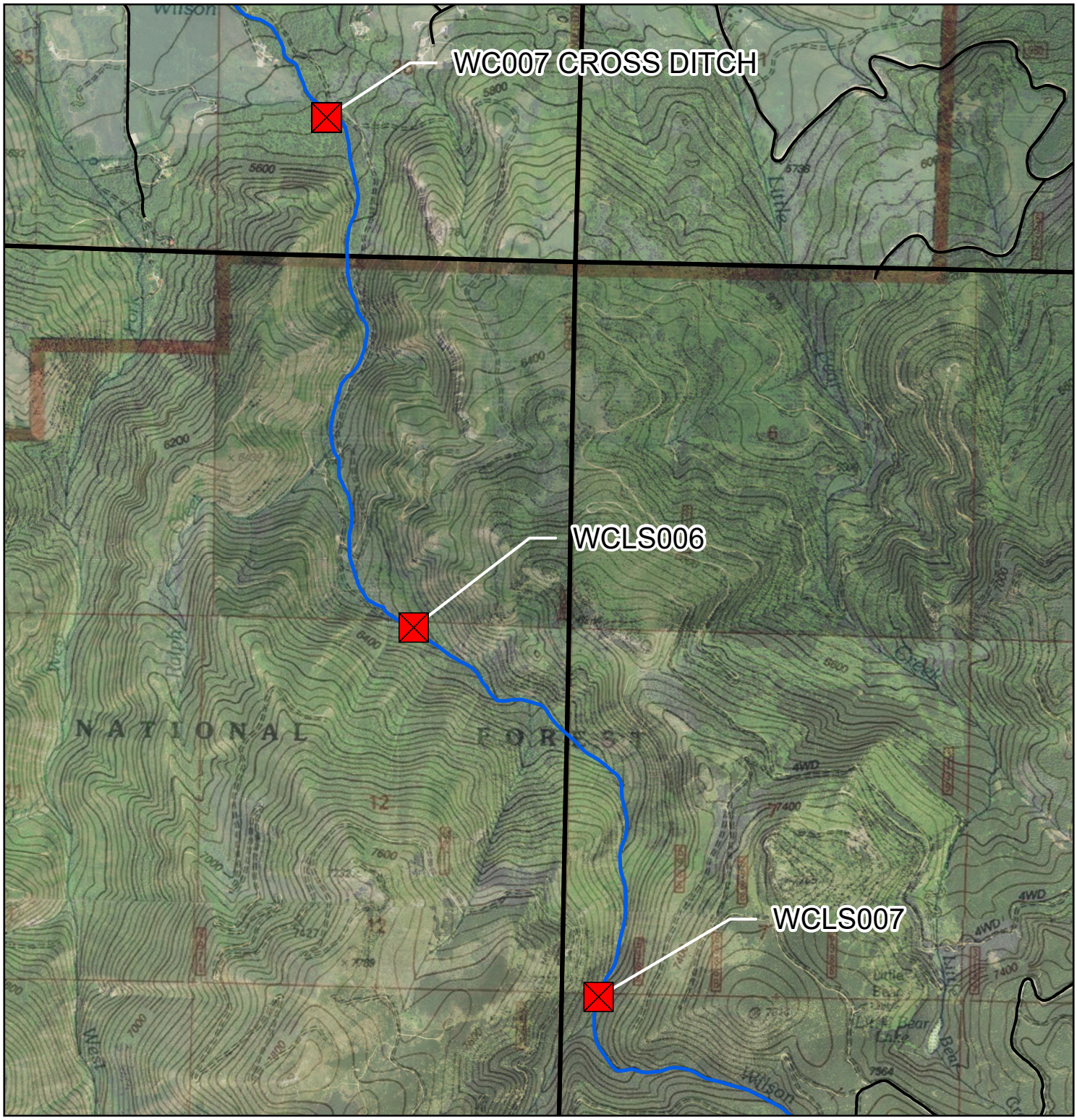

0 0.25 0.5 1 Miles

Copyright:© 2013 National Geographic Society, i-cubed, National Geographic, Esri, Garmin, HERE, UNEP-WCMC, USGS, NASA, ESA, METI, NRCAN, GEBCO, NOAA, increment P Corp.

West Gallatin River Diversion Sites

Basin 41H Post Decree Administration Area

Points of Diversion

Secondary Points of Diversion

Secondary Roads

Primary Roads

Project Streams

1:24,000

M. Hauer -- 03/15/2022

Aerial Photos: 2013 Color NAIP
Topographic Information: USA Topo Maps

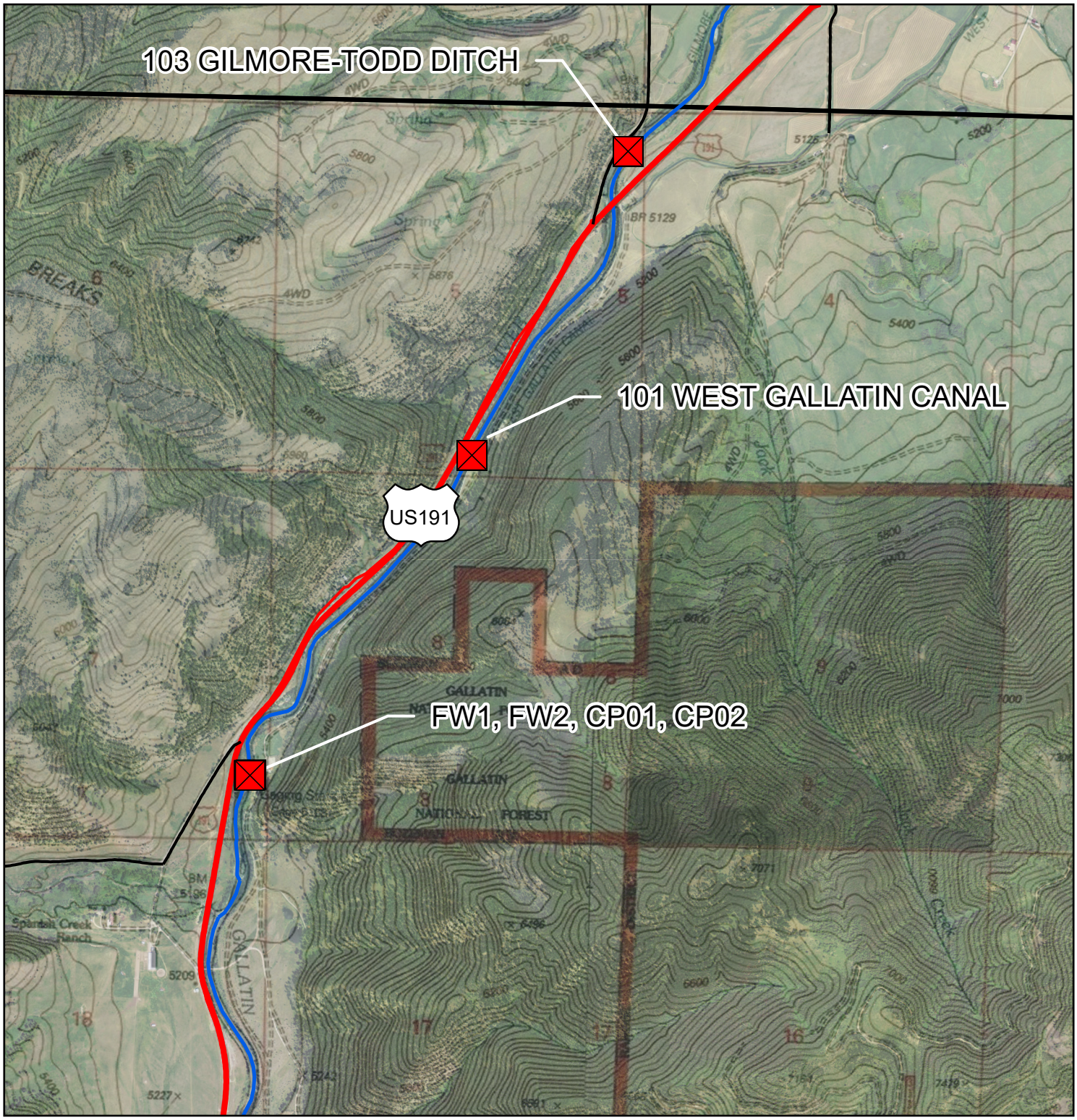

0 0.25 0.5 1 Miles

Copyright:© 2013 National Geographic Society, i-cubed, National Geographic, Esri, Garmin, HERE, UNEP-WCMC, USGS, NASA, ESA, METI, NRCAN, GEBCO, NOAA, increment P Corp.

West Gallatin River Diversion Sites

Basin 41H Post Decree Administration Area

Points of Diversion

Secondary Points of Diversion

Secondary Roads

Primary Roads

Project Streams

1:24,000

M. Hauer -- 03/15/2022

Aerial Photos: 2013 Color NAIP
Topographic Information: USA Topo Maps

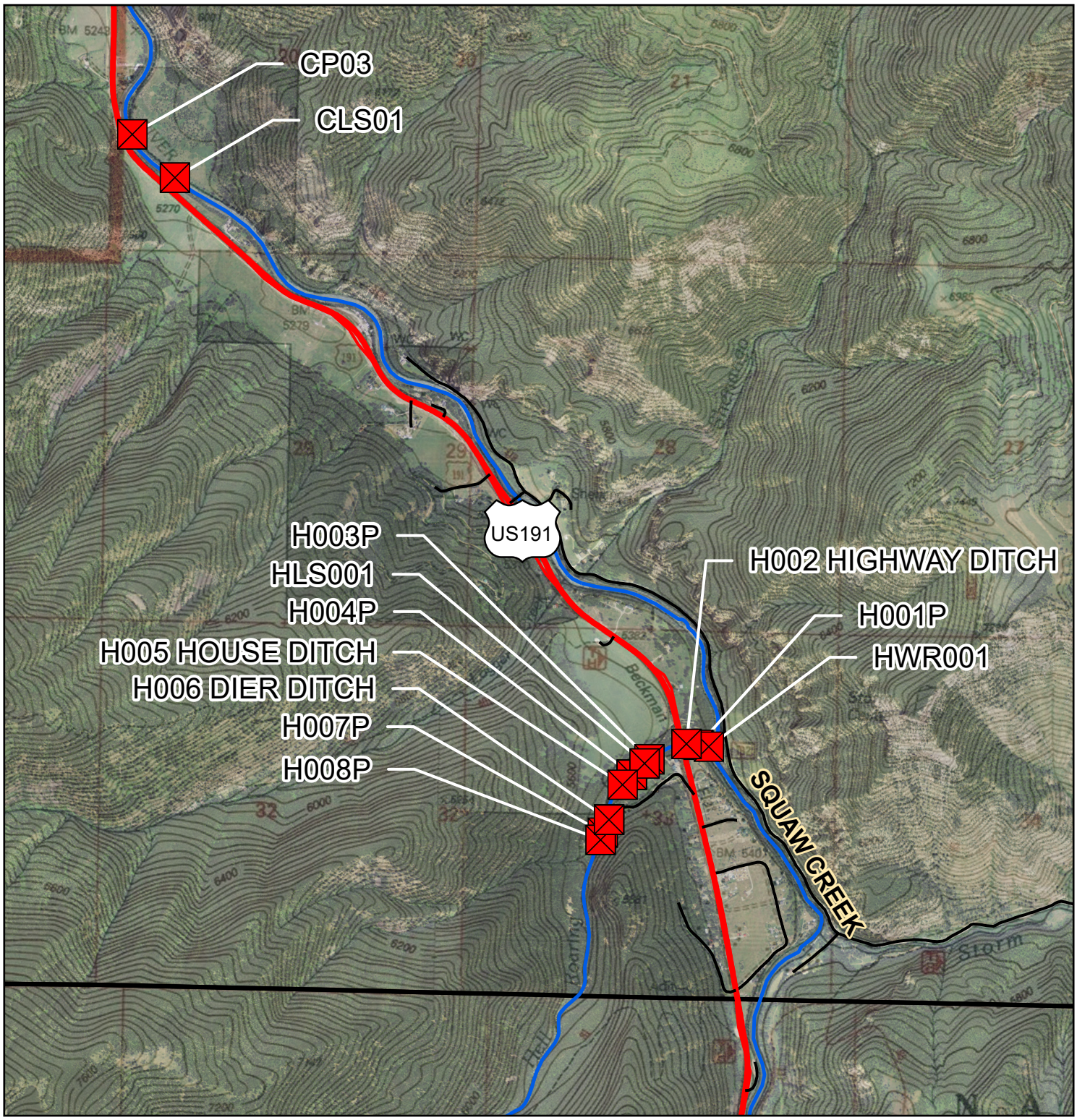

Miles
0 0.25 0.5 1

Copyright:© 2013 National Geographic Society, i-cubed, National Geographic, Esri, Garmin, HERE, UNEP-WCMC, USGS, NASA, ESA, METI, NRCAN, GEBCO, NOAA, increment P Corp.

West Gallatin River Diversion Sites

Basin 41H Post Decree Administration Area

Points of Diversion

Secondary Points of Diversion

Secondary Roads

Primary Roads

Project Streams

1:24,000

M. Hauer -- 03/15/2022

Aerial Photos: 2013 Color NAIP
Topographic Information: USA Topo Maps

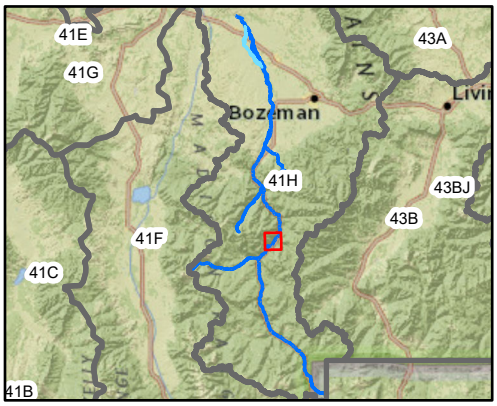

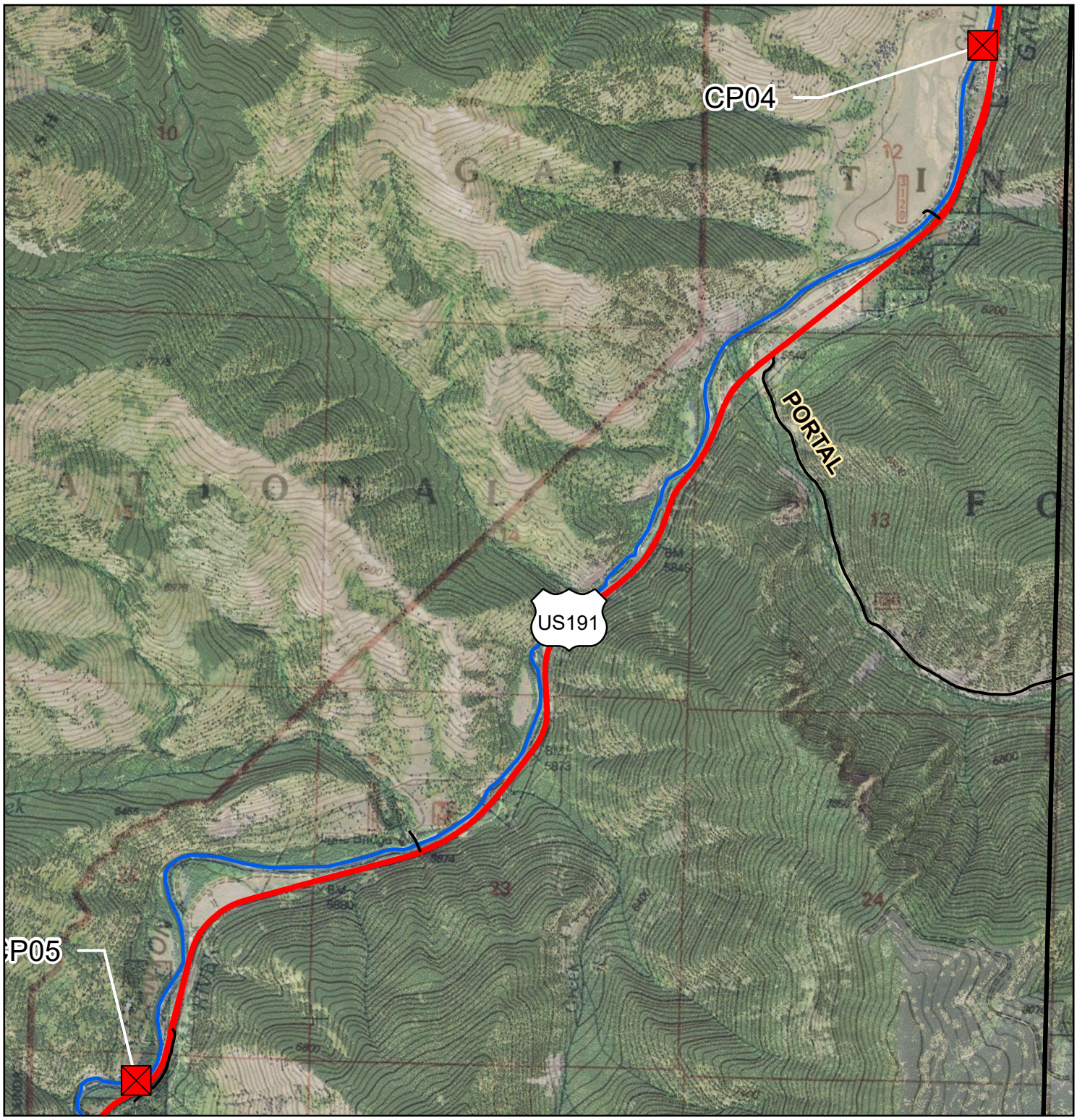

0 0.25 0.5 1 Miles

Copyright:© 2013 National Geographic Society, i-cubed, National Geographic, Esri, Garmin, HERE, UNEP-WCMC, USGS, NASA, ESA, METI, NRCAN, GEBCO, NOAA, increment P Corp.

West Gallatin River Diversion Sites

Basin 41H Post Decree Administration Area

Points of Diversion

Secondary Points of Diversion

Secondary Roads

Primary Roads

Project Streams

1:24,000

M. Hauer -- 03/15/2022

Aerial Photos: 2013 Color NAIP
Topographic Information: USA Topo Maps

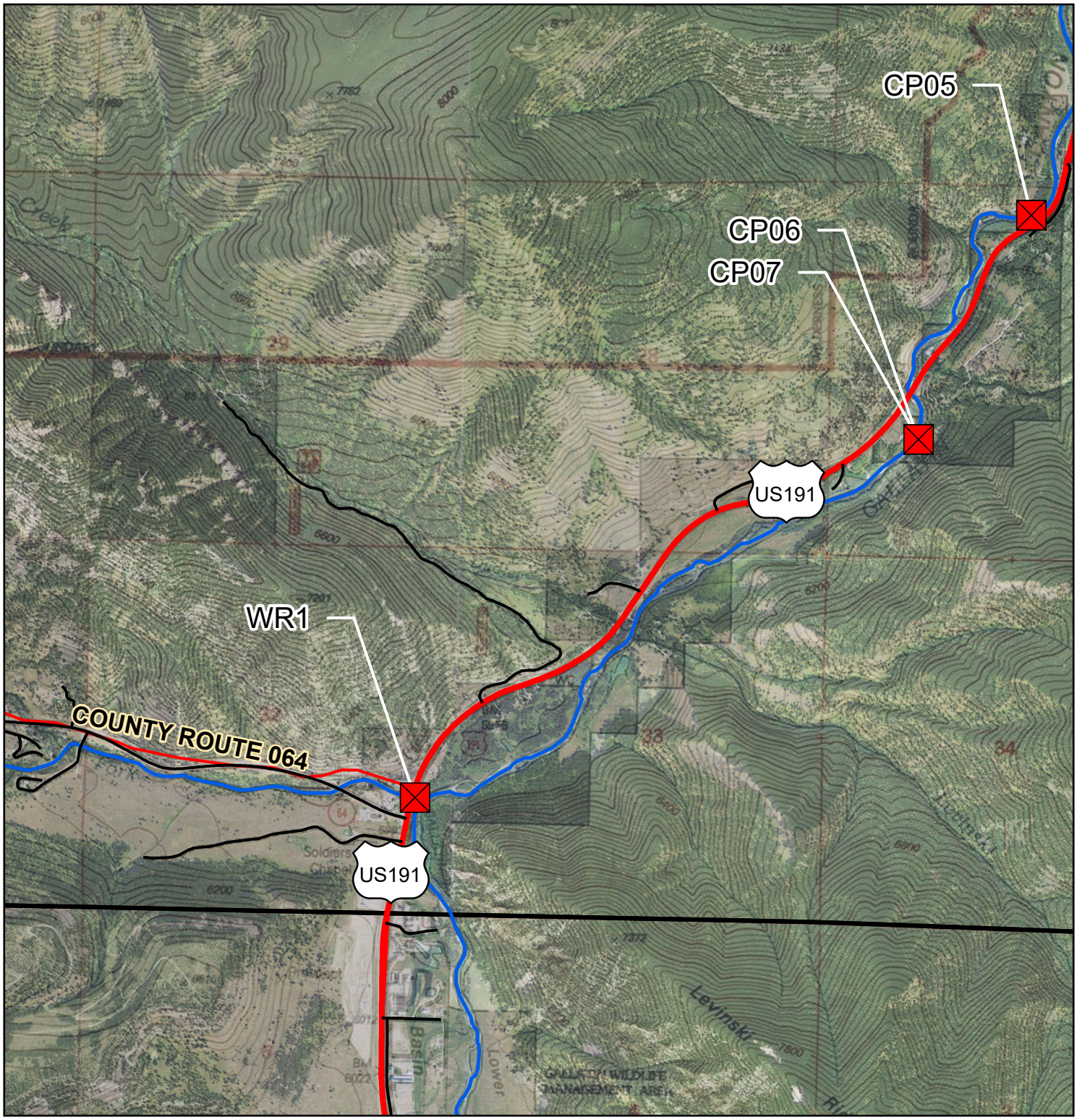

0 0.25 0.5 1 Miles

Copyright:© 2013 National Geographic Society, i-cubed, National Geographic, Esri, Garmin, HERE, UNEP-WCMC, USGS, NASA, ESA, METI, NRCAN, GEBCO, NOAA, increment P Corp.