TEMPORARY PRELIMINARY DECREE
GALLATIN RIVER BASIN
BASIN 41H
ABSTRACT OF WATER RIGHT

WATER RIGHT NUMBER 41H -W- 114255-00

OWNERS: SWENSON JERALD E
8071 JACKRABBIT LN
BELGRADE MT 59714

PRIORITY DATE: JUNE 1, 1901

FLOW RATE: 1.14 CFS

VOLUME: 339.17 ACRE FEET PER YEAR

STANDARDS ON VOLUMES FOUND IN THE FINDINGS OF FACT ARE ONLY GUIDELINES. CLAIMED VOLUMES MAY BE MODIFIED BY THE COURT ON INDIVIDUAL OBJECTION.

CLIMATIC AREA: 4

SOURCE: WEST GALLATIN RIVER

MAXIMUM ACRES: 20.00

PURPOSE (USE): IRRIGATION

PERIOD OF USE: APR 15 TO SEPT 19

POINTS OF DIVERSION AND MEANS OF DIVERSION:

LOT	BLK	QTR SEC	SEC	TWP	RGE	COUNTY	
		SENWSW	02	02S	04E	GALLATIN	HEADGATE

PLACE OF USE FOR IRRIGATION:

	ACRES	LOT	BLK	QTR SEC	SEC	TWP	RGE	COUNTY
001	20.00			S2SESE	11	01S	04E	GALLATIN
TOTAL	20.00							

REMARKS: THIS CLAIM PRESENTS ISSUES OF FACT AND LAW THAT MAY BE ADDRESSED AT THE OBJECTION STAGE. THERE MAY BE PROBLEMS WITH VOLUME. TO ASSURE THE ORDERLY ADMINISTRATION OF WATER RIGHTS, THE WATER COURTS WILL SET A HEARING TO DETERMINE THESE ISSUES IF NO OBJECTIONS ARE MADE.

SEE GENERAL FINDINGS OF FACT AND CONCLUSIONS OF LAW FOR FURTHER DELINEATION OF THIS RIGHT.

TEMPORARY PRELIMINARY DECREE
GALLATIN RIVER BASIN
BASIN 41B
ABSTRACT OF WATER RIGHT

WATER RIGHT NUMBER 41H -W-114956-00

OWNERS: SWENSON JERALD E
8071 JACKRABBIT LN
BELGRADE MT 59714

PRIORITY DATE: MAR 23, 1961

FLOW RATE: 30.00 GPM

VOLUME: 24.26 ACRE FEET PER YEAR

SOURCE: WELL

PURPOSE (USE): COMMERCIAL

PERIOD OF USE: JAN 1 TO DEC 31

POINTS OF DIVERSION AND MEANS OF DIVERSION:

LOT	BLK	QTR SEC	SEC	TWP	RGE	COUNTY	
		S2SESE	11	01S	04E	GALLATIN	WELL

PLACE OF USE FOR COMMERCIAL

ACRES	LOT	BLK	QTR SEC	SEC	TWP	RGE	COUNTY
001			S2SESE	11	01S	04E	GALLATIN

REMARKS: SEE GENERAL FINDINGS OF FACT AND CONCLUSIONS OF LAW FOR FURTHER DELINEATION OF THIS RIGHT.

TEMPORARY PRELIMINARY DECREE
GALLATIN RIVER BASIN
BASIN 41H
ABSTRACT OF WATER RIGHT

WATER RIGHT NUMBER 41H -W-114957-00

OWNERS: SWENSON JERALD E
8071 JACKRABBIT LN
BELGRADE MT 59714

PRIORITY DATE: NOV 11, 1971

FLOW RATE: 30.00 GPM

VOLUME: 24.26 ACRE FEET PER YEAR

SOURCE: WELL

PURPOSE (USE): COMMERCIAL

PERIOD OF USE: JAN 1 TO DEC 31

POINTS OF DIVERSION AND MEANS OF DIVERSION:

LOT	BLK	QTR SEC	SEC	TWP	RGE	COUNTY	
		S2SESE	11	01S	04E	GALLATIN	WELL

PLACE OF USE FOR COMMERCIAL

ACRES	LOT	BLK	QTR SEC	SEC	TWP	RGE	COUNTY
001			S2SESE	11	01S	04E	GALLATIN

REMARKS: SEE GENERAL FINDINGS OF FACT AND CONCLUSIONS OF LAW FOR FURTHER DELINEATION OF THIS RIGHT.

TEMPORARY PRELIMINARY DECREE
GALLATIN RIVER BASIN
BASIN 41D
ABSTRACT OF WATER RIGHT

WATER RIGHT NUMBER 41D-W-114258-00

OWNER: SWENSON JERALD E
8071 JACKRABBIT LN
BELGRADE MT 59714

PRIORITY DATE: MAY 8, 1970

FLOW RATE: 48.00 GPM

VOLUME: 38.81 ACRE FEET PER YEAR

SOURCE: WELL

PURPOSE (USE): COMMERCIAL

PERIOD OF USE: JAN 1 TO DEC 31

POINTS OF DIVERSION AND MEANS OF DIVERSION:

LOT	BLK	QTR SEC	SEC	TWP	RGE	COUNTY	
		S2SESE	11	01S	04E	GALLATIN	WELL

PLACE OF USE FOR COMMERCIAL

	ACRES	LOT	BLK	QTR SEC	SEC	TWP	RGE	COUNTY
001				S2SESE	11	01S	04E	GALLATIN

REMARKS: SEE GENERAL FINDINGS OF FACT AND CONCLUSIONS OF LAW FOR FURTHER DELINEATION OF THIS RIGHT.

TEMPORARY PRELIMINARY DECREE
GALLATIN RIVER BASIN
BASIN 41H
ABSTRACT OF WATER RIGHT

WATER RIGHT NUMBER 41H -W-114259-00

OWNERS: SWENSON JERALD E
2071 JACKRABBIT LN
BELGRADE MT 59714

PRIORITY DATE: MAY 4, 1972

FLOW RATE: 48.00 GPM

VOLUME: 38.81 ACRE FEET PER YEAR

SOURCE: WELL

PURPOSE (USE): COMMERCIAL

PERIOD OF USE: JAN 1 TO DEC 31

POINTS OF DIVERSION AND MEANS OF DIVERSION:

LOT	BLK	QTR SEC	SEC	TWP	RGE	COUNTY	
		S2SESE	11	01S	04E	GALLATIN	WELL

PLACE OF USE FOR COMMERCIAL

	ACRES	LOT	BLK	QTR SEC	SEC	TWP	RGE	COUNTY
001				S2SESE	11	01S	04E	GALLATIN

REMARKS: SEE GENERAL FINDINGS OF FACT AND CONCLUSIONS OF LAW FOR FURTHER DELINEATION OF THIS RIGHT.

TEMPORARY PRELIMINARY DECREE
GALLATIN RIVER BASIN
BASIN 41G
ABSTRACT OF WATER RIGHT

WATER RIGHT NUMBER 41H -W-114960-00

OWNERS: SWENSON JERALD E
2071 JACKRABBIT LN
BELGRADE MT 59714

PRIORITY DATE: MAY 8, 1970

FLOW RATE: 48.00 GPM

VOLUME: 38.81 ACRE FEET PER YEAR

SOURCE: WELL

PURPOSE (USE): COMMERCIAL

PERIOD OF USE: JAN 1 TO DEC 31

POINTS OF DIVERSION AND MEANS OF DIVERSION:

LOT	BLK	QTR SEC	SEC	TWP	RGE	COUNTY	
		S2SESE	11	01S	04E	GALLATIN	WELL

PLACE OF USE FOR COMMERCIAL

	ACRES	LOT	BLK	QTR SEC	SEC	TWP	RGE	COUNTY
001				S2SESE	11	01S	04E	GALLATIN

REMARKS: SEE GENERAL FINDINGS OF FACT AND CONCLUSIONS OF LAW FOR FURTHER DELINEATION OF THIS RIGHT.

TEMPORARY PRELIMINARY DECREE
GALLATIN RIVER BASIN
BASIN 41H
ABSTRACT OF WATER RIGHT

WATER RIGHT NUMBER 41H -W-114961-00

OWNERS: CORCORAN DONALD A
1415 W KOCH
BOZEMAN MT 59715

PRIORITY DATE: JULY 2, 1954 0:01 AM

FLOW RATE: 8.67 GPM

VOLUME: 1.00 ACRE FEET PER YEAR

STANDARDS ON VOLUMES FOUND IN THE FINDINGS OF FACT ARE ONLY GUIDELINES. CLAIMED VOLUMES MAY BE MODIFIED BY THE COURT ON INDIVIDUAL OBJECTION.

CLIMATIC AREA: 4

SOURCE: WELL

MAXIMUM ACRES: 0.51

PURPOSE (USE): IRRIGATION

PERIOD OF USE: MAY 1 TO OCT 31

POINTS OF DIVERSION AND MEANS OF DIVERSION:

LOT	BLK	QTR SEC	SEC	TWP	RGE	COUNTY	
002	005	SWNESW	12	02S	05E	GALLATIN	WELL

PLACE OF USE FOR IRRIGATION

	ACRES	LOT	BLK	QTR SEC	SEC	TWP	RGE	COUNTY
001	0.16	002	005	SWNESW	12	02S	05E	GALLATIN
002	0.16	003		SWNESW	12	02S	05E	GALLATIN
003	0.19	004		SWNESW	12	02S	05E	GALLATIN
TOTAL	0.51							

REMARKS: SUBDIVISION:
CORCORAN

SEE GENERAL FINDINGS OF FACT AND CONCLUSIONS OF LAW FOR FURTHER DELINEATION OF THIS RIGHT.

TEMPORARY PRELIMINARY DECREE
GALLATIN RIVER BASIN
BASIN 41H
ABSTRACT OF WATER RIGHT

WATER RIGHT NUMBER 41H -W-114962-00

OWNERS: STERNHAGEN JAMES H
28569 NORRIS RD
BOZEMAN MT 59715

PRIORITY DATE: MAY 15, 1872

FLOW RATE: 1.48 CFS

VOLUME: 265.50 ACRE FEET PER YEAR

STANDARDS ON VOLUMES FOUND IN THE FINDINGS OF FACT ARE ONLY GUIDELINES. CLAIMED VOLUMES MAY BE MODIFIED BY THE COURT ON INDIVIDUAL OBJECTION.

CLIMATIC AREA: 4

SOURCE: WEST GALLATIN RIVER

MAXIMUM ACRES: 96.00

PURPOSE (USE): IRRIGATION

PERIOD OF USE: APR 1 TO OCT 4

POINTS OF DIVERSION AND MEANS OF DIVERSION:

LOT	BLK	QTR SEC	SEC	TWP	RGE	COUNTY	
		NWSWSE	14	02S	04E	GALLATIN	HEADGATE

PLACE OF USE FOR IRRIGATION

	ACRES	LOT	BLK	QTR SEC	SEC	TWP	RGE	COUNTY
001	56.00			N2NW	11	02S	04E	GALLATIN
002	40.00			S2SW	02	02S	04E	GALLATIN
TOTAL	96.00							

REMARKS: THE WATER RIGHTS LISTED FOLLOWING THIS STATEMENT ARE FILED ON THE SAME FORMERLY DECREED WATER RIGHT. THESE CLAIMS SHALL NOT EXCEED THE 159 MINER'S INCHES AS DECREED IN CASE NO. 3850. AT THIS TIME THE COURT MAKES NO DETERMINATION OF CORRECT PREDECESSORS IN INTEREST OR THE CORRECT DIVISION OF THIS WATER AMONG CLAIMANTS. W114962-00, W139741-00.

SEE GENERAL FINDINGS OF FACT AND CONCLUSIONS OF LAW FOR FURTHER DELINEATION OF THIS RIGHT.

TEMPORARY PRELIMINARY DECREE
GALLATIN RIVER BASIN
BASIN 41H
ABSTRACT OF WATER RIGHT

WATER RIGHT NUMBER 41H -W-114263-00

OWNERS: STERNHAGEN JAMES H
28569 NORRIS RD
BOZEMAN MT 59715

PRIORITY DATE: DEC 31, 1953

FLOW RATE: 25.00 GPM

VOLUME: 30 GALLONS PER DAY PER ANIMAL UNIT

THIS RIGHT INCLUDES THE AMOUNT OF WATER CONSUMPTIVELY USED FOR STOCKWATERING PURPOSES AT THE RATE OF 30 GALLONS PER DAY PER ANIMAL UNIT. ANIMAL UNITS SHALL BE BASED ON REASONABLE CARRYING CAPACITY AND HISTORIC USE OF THE AREA SERVICED BY THIS WATER SOURCE.

SOURCE: WELL

PURPOSE (USE): STOCK

PERIOD OF USE: JAN 1 TO DEC 31

POINTS OF DIVERSION AND MEANS OF DIVERSION:

LOT	BLK	QTR SEC	SEC	TWP	RGE	COUNTY	
		SWSESW	02	02S	04E	GALLATIN	WELL

PLACE OF USE FOR STOCK

	ACRES	LOT	BLK	QTR SEC	SEC	TWP	RGE	COUNTY
001				S2SW	02	02S	04E	GALLATIN

REMARKS: SEE GENERAL FINDINGS OF FACT AND CONCLUSIONS OF LAW FOR FURTHER DELINEATION OF THIS RIGHT.

TEMPORARY PRELIMINARY DECREE
GALLATIN RIVER BASIN
BASIN 41D
ABSTRACT OF WATER RIGHT

WATER RIGHT NUMBER 41H -W-114964-00

OWNERS: STERNHAGEN JAMES H
28569 NORRIS RD
BOZEMAN MT 59715

PRIORITY DATE: MAY 15, 1872

FLOW RATE:

VOLUME: 30 GALLONS PER DAY PER ANIMAL UNIT

THIS RIGHT INCLUDES THE AMOUNT OF WATER CONSUMPTIVELY USED FOR STOCKWATERING PURPOSES AT THE RATE OF 30 GALLONS PER DAY PER ANIMAL UNIT. ANIMAL UNITS SHALL BE BASED ON REASONABLE CARRYING CAPACITY AND HISTORIC USE OF THE AREA SERVICED BY THIS WATER SOURCE.

SOURCE: WEST GALLATIN RIVER

PURPOSE (USE): STOCK

PERIOD OF USE: JAN 1 TO DEC 31

POINTS OF DIVERSION AND MEANS OF DIVERSION:

LOT	BLK	QTR SEC	SEC	TWP	RGE	COUNTY	
		NWSWSE	14	02S	04E	GALLATIN	MULTIPLE
		NWNW	11	02S	04E	GALLATIN	MULTIPLE
		SWSW	02	02S	04E	GALLATIN	MULTIPLE

PLACE OF USE FOR STOCK

ACRES	LOT	BLK	QTR SEC	SEC	TWP	RGE	COUNTY
001			S2SW	02	02S	04E	GALLATIN
002			N2NW	11	02S	04E	GALLATIN

REMARKS: SEE GENERAL FINDINGS OF FACT AND CONCLUSIONS OF LAW FOR FURTHER DELINEATION OF THIS RIGHT.

TEMPORARY PRELIMINARY DECREE
GALLATIN RIVER BASIN
BASIN 41H
ABSTRACT OF WATER RIGHT

WATER RIGHT NUMBER 41H -W-114965-00

OWNERS: STERNHAGEN JAMES H
28569 NORRIS RD
BOZEMAN MT 59715

PRIORITY DATE: DEC 31, 1953

FLOW RATE: 25.00 GPM

VOLUME: 1.50 ACRE FEET PER YEAR

SOURCE: WELL

MAXIMUM ACRES: 0.25

PURPOSE (USE): DOMESTIC

PERIOD OF USE: JAN 1 TO DEC 31

POINTS OF DIVERSION AND MEANS OF DIVERSION:

LOT	BLK	QTR SEC	SEC	TWP	RGE	COUNTY	
		SWSESW	02	02S	04E	GALLATIN	WELL

PLACE OF USE FOR DOMESTIC

	ACRES	LOT	BLK	QTR SEC	SEC	TWP	RGE	COUNTY
001	0.25			SWSESW	11	02S	04E	GALLATIN
TOTAL	0.25							

REMARKS: SEE GENERAL FINDINGS OF FACT AND CONCLUSIONS OF LAW FOR FURTHER DELINEATION OF THIS RIGHT.

TEMPORARY PRELIMINARY DECREE
GALLATIN RIVER BASIN
BASIN 41H
ABSTRACT OF WATER RIGHT

WATER RIGHT NUMBER 41H -W-114966-00

OWNERS: CONARD BETTY ANN
PO DRAWER D
GALLATIN GATEWAY MT 59730

CONARD STEVEN B
PO DRAWER D
GALLATIN GATEWAY MT 59730

SINCLAIR SHEILA G
RT 1 BOX 27D
MANHATTAN MT 59741

SINCLAIR PATRICK G
RT 1 BOX 27D
MANHATTAN MT 59741

TRANSFER PROCESSED TO ADD OWNERS ONLY. INDIVIDUAL PORTIONS WILL BE RECORDED AFTER FINAL DECREE.

PRIORITY DATE: APR 1, 1867

FLOW RATE:

VOLUME: 30 GALLONS PER DAY PER ANIMAL UNIT

THIS RIGHT INCLUDES THE AMOUNT OF WATER CONSUMPTIVELY USED FOR STOCKWATERING PURPOSES AT THE RATE OF 30 GALLONS PER DAY PER ANIMAL UNIT. ANIMAL UNITS SHALL BE BASED ON REASONABLE CARRYING CAPACITY AND HISTORIC USE OF THE AREA SERVICED BY THIS WATER SOURCE.

SOURCE: WEST GALLATIN RIVER

PURPOSE (USE): STOCK

PERIOD OF USE: JAN 1 TO DEC 31

POINTS OF DIVERSION AND MEANS OF DIVERSION:

LOT	BLK	QTR SEC	SEC	TWP	RGE	COUNTY	
		SESESW	09	01S	04E	GALLATIN	MULTIPLE
		SWSW	04	01S	04E	GALLATIN	MULTIPLE

PLACE OF USE FOR STOCK

	ACRES	LOT	BLK	QTR SEC	SEC	TWP	RGE	COUNTY
001				N2SE	05	01S	04E	GALLATIN
002				SESE	05	01S	04E	GALLATIN
003				SWSW	04	01S	04E	GALLATIN

REMARKS: NOTICE OF TRANSFER RECEIVED 2/26/85.

SEE GENERAL FINDINGS OF FACT AND CONCLUSIONS OF LAW FOR FURTHER DELINEATION OF THIS RIGHT.

TEMPORARY PRELIMINARY DECREE
GALLATIN RIVER BASIN
BASIN 41H
ABSTRACT OF WATER RIGHT

WATER RIGHT NUMBER 41H -W-114967-00

OWNERS: CONARD BETTY ANN
PO DRAWER D
GALLATIN GATEWAY MT 59730

CONARD STEVEN B
PO DRAWER D
GALLATIN GATEWAY MT 59730

SINCLAIR SHEILA G
RT 1 BOX 27D
MANHATTAN MT 59741

SINCLAIR PATRICK G
RT 1 BOX 27D
MANHATTAN MT 59741

TRANSFER PROCESSED TO ADD OWNERS ONLY. INDIVIDUAL PORTIONS WILL BE RECORDED AFTER FINAL DECREE.

PRIORITY DATE: JUNE 15, 1897

FLOW RATE:

VOLUME: 30 GALLONS PER DAY PER ANIMAL UNIT

THIS RIGHT INCLUDES THE AMOUNT OF WATER CONSUMPTIVELY USED FOR STOCKWATERING PURPOSES AT THE RATE OF 30 GALLONS PER DAY PER ANIMAL UNIT. ANIMAL UNITS SHALL BE BASED ON REASONABLE CARRYING CAPACITY AND HISTORIC USE OF THE AREA SERVICED BY THIS WATER SOURCE.

SOURCE: WEST GALLATIN RIVER

PURPOSE (USE): STOCK

PERIOD OF USE: JAN 1 TO DEC 31

POINTS OF DIVERSION AND MEANS OF DIVERSION:

LOT	BLK	QTR SEC	SEC	TWP	RGE	COUNTY	
		SESESW	09	01S	04E	GALLATIN	MULTIPLE
		SWSW	04	01S	04E	GALLATIN	MULTIPLE

PLACE OF USE FOR STOCK

	ACRES	LOT	BLK	QTR SEC	SEC	TWP	RGE	COUNTY
001				N2SE	05	01S	04E	GALLATIN
002				SESE	05	01S	04E	GALLATIN
003				SWSW	04	01S	04E	GALLATIN

REMARKS: NOTICE OF TRANSFER RECEIVED 2/26/85.

SEE GENERAL FINDINGS OF FACT AND CONCLUSIONS OF LAW FOR FURTHER DELINEATION OF THIS RIGHT.

TEMPORARY PRELIMINARY DECREE
GALLATIN RIVER BASIN
BASIN 41H
ABSTRACT OF WATER RIGHT

WATER RIGHT NUMBER 41H -W-114968-00

OWNERS: CONARD BETTY ANN
PO DRAWER D
GALLATIN GATEWAY MT 59730

CONARD STEVEN B
PO DRAWER D
GALLATIN GATEWAY MT 59730

SINCLAIR SHEILA G
RT 1 BOX 27D
MANHATTAN MT 59741

SINCLAIR PATRICK G
RT 1 BOX 27D
MANHATTAN MT 59741

TRANSFER PROCESSED TO ADD OWNERS ONLY. INDIVIDUAL PORTIONS WILL BE RECORDED AFTER FINAL DECREE.

PRIORITY DATE: JUNE 15, 1897

FLOW RATE: 0.53 CFS

VOLUME: 196.54 ACRE FEET PER YEAR

STANDARDS ON VOLUMES FOUND IN THE FINDINGS OF FACT ARE ONLY GUIDELINES. CLAIMED VOLUMES MAY BE MODIFIED BY THE COURT ON INDIVIDUAL OBJECTION.

CLIMATIC AREA: 3

SOURCE: WEST GALLATIN RIVER

MAXIMUM ACRES: 161.00

PURPOSE (USE): IRRIGATION

PERIOD OF USE: APR 1 TO OCT 4

POINTS OF DIVERSION AND MEANS OF DIVERSION:

LOT	BLK	QTR SEC	SEC	TWP	RGE	COUNTY	
		SESESW	09	01S	04E	GALLATIN	MULTIPLE

PLACE OF USE FOR IRRIGATION

	ACRES	LOT	BLK	QTR SEC	SEC	TWP	RGE	COUNTY
001	83.00			N2SE	05	01S	04E	GALLATIN
002	38.00			SESE	05	01S	04E	GALLATIN
003	40.00			SWSW	04	01S	04E	GALLATIN
TOTAL	161.00							

REMARKS: THE WATER RIGHTS LISTED FOLLOWING THIS STATEMENT ARE FILED ON THE SAME FORMERLY DECREED WATER RIGHT. THESE CLAIMS SHALL NOT EXCEED THE 41 MINER'S INCHES AS DECREED IN CASE NO. 3850. AT THIS TIME THE COURT MAKES NO DETERMINATION OF CORRECT PREDECESSORS IN INTEREST OR THE CORRECT DIVISION OF THIS WATER AMONG CLAIMANTS. W009378-00, W114968-00, W210815-00, W210856-00.

THE WATER RIGHTS FOLLOWING THIS STATEMENT ARE SUPPLEMENTAL, WHICH MEANS THE RIGHTS HAVE OVERLAPPING PLACES OF USE. THE RIGHTS CAN BE COMBINED TO IRRIGATE ONLY OVERLAPPING PARCELS OF THE CLAIMANT'S TOTAL 161.00 ACRES. THE COMBINED VOLUME OF THESE RIGHTS SHALL NOT EXCEED 538.54 ACRE-FEET PER YEAR. EACH RIGHT IS LIMITED TO THE FLOW RATE, VOLUME, PLACE OF USE AND BENEFICIAL USE OF THAT INDIVIDUAL RIGHT.
W114968-00, W114969-00

PAGE 2516

TEMPORARY PRELIMINARY DECREE
GALLATIN RIVER BASIN
BASIN 41H
ABSTRACT OF WATER RIGHT

WATER RIGHT NUMBER 41H -W-114968-00 (CONTINUED)

THIS CLAIM PRESENTS ISSUES OF FACT AND LAW THAT MAY BE ADDRESSED AT THE OBJECTION STAGE. IT APPEARS THAT 130.0 ACRES ARE ACTUALLY IRRIGATED AND PROBLEMS COULD EXIST WITH FLOW RATE AND VOLUME. TO ASSURE THE ORDERLY ADMINISTRATION OF WATER RIGHTS, THE WATER COURTS WILL SET A HEARING TO DETERMINE THESE ISSUES IF NO OBJECTIONS ARE MADE.

NOTICE OF TRANSFER RECEIVED 2/26/85.

SEE GENERAL FINDINGS OF FACT AND CONCLUSIONS OF LAW FOR FURTHER DELINEATION OF THIS RIGHT.

TEMPORARY PRELIMINARY DECREE
GALLATIN RIVER BASIN
BASIN 41H
ABSTRACT OF WATER RIGHT

WATER RIGHT NUMBER 41H -W-114969-00

OWNERS: CONARD BETTY ANN
PO DRAWER D
GALLATIN GATEWAY MT 59730

CONARD STEVEN B
PO DRAWER D
GALLATIN GATEWAY MT 59730

SINCLAIR SHEILA G
RT 1 BOX 27D
MANHATTAN MT 59741

SINCLAIR PATRICK G
RT 1 BOX 27D
MANHATTAN MT 59741

TRANSFER PROCESSED TO ADD OWNERS ONLY. INDIVIDUAL PORTIONS WILL BE RECORDED AFTER FINAL DECREE.

PRIORITY DATE: APR 1, 1867

FLOW RATE: 1.38 CFS

VOLUME: 342.00 ACRE FEET PER YEAR

STANDARDS ON VOLUMES FOUND IN THE FINDINGS OF FACT ARE ONLY GUIDELINES. CLAIMED VOLUMES MAY BE MODIFIED BY THE COURT ON INDIVIDUAL OBJECTION.

CLIMATIC AREA: 3

SOURCE: WEST GALLATIN RIVER

MAXIMUM ACRES: 161.00

PURPOSE (USE): IRRIGATION

PERIOD OF USE: APR 1 TO OCT 4

POINTS OF DIVERSION AND MEANS OF DIVERSION:

LOT	BLK	QTR SEC	SEC	TWP	RGE	COUNTY	
		SESESW	09	01S	04E	GALLATIN	HEADGATE

PLACE OF USE FOR IRRIGATION

	ACRES	LOT	BLK	QTR SEC	SEC	TWP	RGE	COUNTY
001	83.00			N2SW	05	01S	04E	GALLATIN
002	38.00			SESE	05	01S	04E	GALLATIN
003	40.00			SWSW	04	01S	04E	GALLATIN
TOTAL	161.00							

REMARKS: THE WATER RIGHTS LISTED FOLLOWING THIS STATEMENT ARE FILED ON THE SAME FORMERLY DECREED WATER RIGHT. THESE CLAIMS SHALL NOT EXCEED THE 80 MINER'S INCHES AS DECREED IN CASE NO. 3850. AT THIS TIME THE COURT MAKES NO DETERMINATION OF CORRECT PREDECESSORS IN INTEREST OR THE CORRECT DIVISION OF THIS WATER AMONG CLAIMANTS. W009037-00, W114969-00, W148478-00.

THE WATER RIGHTS FOLLOWING THIS STATEMENT ARE SUPPLEMENTAL, WHICH MEANS THE RIGHTS HAVE OVERLAPPING PLACES OF USE. THE RIGHTS CAN BE COMBINED TO IRRIGATE ONLY OVERLAPPING PARCELS OF THE CLAIMANT'S TOTAL 161.00 ACRES. THE COMBINED VOLUME OF THESE RIGHTS SHALL NOT EXCEED 538.54 ACRE-FEET PER YEAR. EACH RIGHT IS LIMITED TO THE FLOW RATE, VOLUME, PLACE OF USE AND BENEFICIAL USE OF THAT INDIVIDUAL RIGHT.
W114968-00, W114969-00

TEMPORARY PRELIMICIARY DECREE
GALLATIN RIVER BASIN
BASIN 41D
ABSTRACT OF WATER RIGHT

WATER RIGHT NUMBER 41H -W-114969-00 (CONTINUED)

THIS CLAIM PRESENTS ISSUES OF FACT AND LAW THAT MAY BE ADDRESSED AT THE OBJECTION STAGE. IT APPEARS THAT 130.0 ACRES ARE ACTUALLY IRRIGATED AND PROBLEMS COULD EXIST WITH FLOW RATE AND VOLUME. TO ASSURE THE ORDERLY ADMINISTRATION OF WATER RIGHTS, THE WATER COURTS WILL SET A HEARING TO DETERMINE THESE ISSUES IF NO OBJECTIONS ARE MADE.

NOTICE OF TRANSFER RECEIVED 2/26/85.

SEE GENERAL FINDINGS OF FACT AND CONCLUSIONS OF LAW FOR FURTHER DELINEATION OF THIS RIGHT.

TEMPORARY PRELIMINARY DECREE
GALLATIN RIVER BASIN
BASIN 41H
ABSTRACT OF WATER RIGHT

WATER RIGHT NUMBER 41H -W-114970-00

OWNERS: DONLAN BENJAMIN S
535 BLACKWOOD RD
BOZEMAN MT 59715

PRIORITY DATE: JUNE 1, 1957

FLOW RATE: 561.00 GPM

VOLUME: 299.00 ACRE FEET PER YEAR

STANDARDS ON VOLUMES FOUND IN THE FINDINGS OF FACT ARE ONLY GUIDELINES. CLAIMED VOLUMES MAY BE MODIFIED BY THE COURT ON INDIVIDUAL OBJECTION.

CLIMATIC AREA: 4

SOURCE: ELK GROVE SLOUGH

SPRING HYDROLOGICALLY RELATED TO SOURCE.

MAXIMUM ACRES: 110.00

PURPOSE (USE): IRRIGATION

PERIOD OF USE: JUNE 1 TO SEPT 30

POINTS OF DIVERSION AND MEANS OF DIVERSION:

LOT	BLK	QTR SEC	SEC	TWP	RGE	COUNTY	
		NENE	26	02S	04E	GALLATIN	PUMP
		SESE	26	02S	04E	GALLATIN	PUMP

PLACE OF USE FOR IRRIGATION

	ACRES	LOT	BLK	QTR SEC	SEC	TWP	RGE	COUNTY
001	30.00			W2S2SE	23	02S	04E	GALLATIN
002	20.00			SESE	23	02S	04E	GALLATIN
003	40.00			NWNE	26	02S	04E	GALLATIN
004	20.00			W2NENE	26	02S	04E	GALLATIN
TOTAL	110.00							

REMARKS: CLARIFICATION OF LAND DESCRIPTION:
TRANSITORY POINT OF DIVERSION: ALL ALONG SOURCE WITHIN LEGAL LAND DESCRIPTION.

THE WATER RIGHTS FOLLOWING THIS STATEMENT ARE SUPPLEMENTAL, WHICH MEANS THE RIGHTS HAVE OVERLAPPING PLACES OF USE. THE RIGHTS CAN BE COMBINED TO IRRIGATE ONLY OVERLAPPING PARCELS OF THE CLAIMANT'S TOTAL 305.80 ACRES. THE COMBINED VOLUME OF THESE RIGHTS SHALL NOT EXCEED 1,002.79 ACRE-FEET PER YEAR. EACH RIGHT IS LIMITED TO THE FLOW RATE, VOLUME, PLACE OF USE AND BENEFICIAL USE OF THAT INDIVIDUAL RIGHT.
W013164-00, W013165-00, W013167-00, W114970-00

SEE GENERAL FINDINGS OF FACT AND CONCLUSIONS OF LAW FOR FURTHER DELINEATION OF THIS RIGHT.

TEMPORARY PRELIMINARY DECREE
GALLATIN RIVER BASIN
BASIN 41H
ABSTRACT OF WATER RIGHT

WATER RIGHT NUMBER 41H -W-114971-00

OWNERS: HOHENSEE GEORGIA D
522 S WILLSON
BOZEMAN MT 59715

PRIORITY DATE: DEC 2, 1891

FLOW RATE: 30.00 GPM

VOLUME: 3.10 ACRE FEET PER YEAR

SOURCE: WELL

MAXIMUM ACRES: 1.00

PURPOSE (USE): DOMESTIC

PERIOD OF USE: JAN 1 TO DEC 31

POINTS OF DIVERSION AND MEANS OF DIVERSION:

LOT	BLK	QTR SEC	SEC	TWP	RGE	COUNTY	
		NWNENW	22	02S	05E	GALLATIN	WELL

PLACE OF USE FOR DOMESTIC

	ACRES	LOT	BLK	QTR SEC	SEC	TWP	RGE	COUNTY
001	1.00			NWNENW	22	02S	05E	GALLATIN
TOTAL	1.00							

REMARKS: SEE GENERAL FINDINGS OF FACT AND CONCLUSIONS OF LAW FOR FURTHER DELINEATION OF THIS RIGHT.

TEMPORARY PRELIMINARY DECREE
GALLATIN RIVER BASIN
BASIN 41H
ABSTRACT OF WATER RIGHT

WATER RIGHT NUMBER 41H -W-114972-00

OWNERS: HOHENSEE GEORGIA D
222 S GILLSON
BOZEMAN MT 59715

PRIORITY DATE: DEC 2, 1891

FLOW RATE:

VOLUME: 30 GALLONS PER DAY PER ANIMAL UNIT

THIS RIGHT INCLUDES THE AMOUNT OF WATER CONSUMPTIVELY USED FOR STOCKWATERING PURPOSES AT THE RATE OF 30 GALLONS PER DAY PER ANIMAL UNIT. ANIMAL UNITS SHALL BE BASED ON REASONABLE CARRYING CAPACITY AND HISTORIC USE OF THE AREA SERVICED BY THIS WATER SOURCE.

SOURCE: WASTE & SEEPAGE, TRIBUTARY OF BAXTER CREEK

PURPOSE (USE): STOCK

PERIOD OF USE: JAN 1 TO DEC 31

POINTS OF DIVERSION AND MEANS OF DIVERSION:

LOT	BLK	QTR SEC	SEC	TWP	RGE	COUNTY	
		N2NENW	22	02S	05E	GALLATIN	DRAIN DITCH

PLACE OF USE FOR STOCK

ACRES	LOT	BLK	QTR SEC	SEC	TWP	RGE	COUNTY
001			E2NW	22	02S	05E	GALLATIN

REMARKS: SEE GENERAL FINDINGS OF FACT AND CONCLUSIONS OF LAW FOR FURTHER DELINEATION OF THIS RIGHT.

TEMPORARY PRELIMINARY DECREE
GALLATIN RIVER BASIN
BASIN 41H
ABSTRACT OF WATER RIGHT

WATER RIGHT NUMBER 41H -W-114973-00

OWNERS: HOHENSEE GEORGIA D
322 S WILLSON
BOZEMAN MT 59715

PRIORITY DATE: DEC 2, 1891

FLOW RATE:

VOLUME: 30 GALLONS PER DAY PER ANIMAL UNIT

THIS RIGHT INCLUDES THE AMOUNT OF WATER CONSUMPTIVELY USED FOR STOCKWATERING PURPOSES AT THE RATE OF 30 GALLONS PER DAY PER ANIMAL UNIT. ANIMAL UNITS SHALL BE BASED ON REASONABLE CARRYING CAPACITY AND HISTORIC USE OF THE AREA SERVICED BY THIS WATER SOURCE.

SOURCE: SPRING, TRIBUTARY OF BAXTER CREEK

PURPOSE (USE): STOCK

PERIOD OF USE: JAN 1 TO DEC 31

POINTS OF DIVERSION AND MEANS OF DIVERSION:

LOT	BLK	QTR SEC	SEC	TWP	RGE	COUNTY	
		N2SENW	22	02S	05E	GALLATIN	DIRECT FROM SRC

PLACE OF USE FOR STOCK

	ACRES	LOT	BLK	QTR SEC	SEC	TWP	RGE	COUNTY
001				E2NW	22	02S	05E	GALLATIN

REMARKS: SEE GENERAL FINDINGS OF FACT AND CONCLUSIONS OF LAW FOR FURTHER DELINEATION OF THIS RIGHT.

TEMPORARY PRELIMINARY DECREE
GALLATIN RIVER BASIN
BASIN 41H
ABSTRACT OF WATER RIGHT

WATER RIGHT NUMBER 41H -W-114974-00

OWNERS: BOYLAN W BOYD
9421 GANT RD
BOZEMAN MT 59715

PRIORITY DATE: JUNE 1, 1882

FLOW RATE:

VOLUME: 30 GALLONS PER DAY PER ANIMAL UNIT

THIS RIGHT INCLUDES THE AMOUNT OF WATER CONSUMPTIVELY USED FOR STOCKWATERING PURPOSES AT THE RATE OF 30 GALLONS PER DAY PER ANIMAL UNIT. ANIMAL UNITS SHALL BE BASED ON REASONABLE CARRYING CAPACITY AND HISTORIC USE OF THE AREA SERVICED BY THIS WATER SOURCE.

SOURCE: SOUTH COTTONWOOD CREEK

PURPOSE (USE): STOCK

PERIOD OF USE: MAY 15 TO OCT 4

POINTS OF DIVERSION AND MEANS OF DIVERSION:

LOT	BLK	QTR SEC	SEC	TWP	RGE	COUNTY	
		NENWNW	21	03S	05E	GALLATIN	HEADGATE

PLACE OF USE FOR STOCK

	ACRES	LOT	BLK	QTR SEC	SEC	TWP	RGE	COUNTY
001				S2	32	02S	05E	GALLATIN

REMARKS: SEE GENERAL FINDINGS OF FACT AND CONCLUSIONS OF LAW FOR FURTHER DELINEATION OF THIS RIGHT.

TEMPORARY PRELIMINARY DECREE
GALLATIN RIVER BASIN
BASIN 41H
ABSTRACT OF WATER RIGHT

WATER RIGHT NUMBER 41H -W-114975-00

OWNERS: BOYLAN W BOYD
2491 GANT RD
BOZEMAN MT 59715

PRIORITY DATE: JUNE 1, 1870

FLOW RATE: 1.25 CFS

VOLUME: 385.00 ACRE FEET PER YEAR

STANDARDS ON VOLUMES FOUND IN THE FINDINGS OF FACT ARE ONLY GUIDELINES. CLAIMED VOLUMES MAY BE MODIFIED BY THE COURT ON INDIVIDUAL OBJECTION.

CLIMATIC AREA: 4

SOURCE: SOUTH COTTONWOOD CREEK

MAXIMUM ACRES: 240.00

PURPOSE (USE): IRRIGATION

PERIOD OF USE: MAY 1 TO OCT 4

POINTS OF DIVERSION AND MEANS OF DIVERSION:

LOT	BLK	QTR SEC	SEC	TWP	RGE	COUNTY	
		NENWNW	21	03S	05E	GALLATIN	HEADGATE

PLACE OF USE FOR IRRIGATION

	ACRES	LOT	BLK	QTR SEC	SEC	TWP	RGE	COUNTY
001	210.00			S2	32	02S	05E	GALLATIN
002	30.00			SENW	32	02S	05E	GALLATIN
TOTAL	240.00							

REMARKS: THE WATER RIGHTS FOLLOWING THIS STATEMENT ARE SUPPLEMENTAL, WHICH MEANS THE RIGHTS HAVE OVERLAPPING PLACES OF USE. THE RIGHTS CAN BE COMBINED TO IRRIGATE ONLY OVERLAPPING PARCELS OF THE CLAIMANT'S TOTAL 252.00 ACRES. THE COMBINED VOLUME OF THESE RIGHTS SHALL NOT EXCEED 1,593.00 ACRE-FEET PER YEAR. EACH RIGHT IS LIMITED TO THE FLOW RATE, VOLUME, PLACE OF USE AND BENEFICIAL USE OF THAT INDIVIDUAL RIGHT.
W042370-00, W042373-00, W114975-00

THIS CLAIM PRESENTS ISSUES OF FACT AND LAW THAT MAY BE ADDRESSED AT THE OBJECTION STAGE. IT APPEARS THAT FEWER ACRES ARE ACTUALLY IRRIGATED AND PROBLEMS COULD EXIST WITH FLOW RATE AND VOLUME. TO ASSURE THE ORDERLY ADMINISTRATION OF WATER RIGHTS, THE WATER COURTS WILL SET A HEARING TO DETERMINE THESE ISSUES IF NO OBJECTIONS ARE MADE.

SEE GENERAL FINDINGS OF FACT AND CONCLUSIONS OF LAW FOR FURTHER DELINEATION OF THIS RIGHT.

TEMPORARY PRELIMINARY DECREE
GALLATIN RIVER BASIN
BASIN 41H
ABSTRACT OF WATER RIGHT

WATER RIGHT NUMBER 41H -W-114976-00

OWNERS: BOYLAN W BOYD
9491 GANT RD
BOZEMAN MT 59715

PRIORITY DATE: JUNE 1, 1870

FLOW RATE:

VOLUME: 30 GALLONS PER DAY PER ANIMAL UNIT

THIS RIGHT INCLUDES THE AMOUNT OF WATER CONSUMPTIVELY USED FOR STOCKWATERING PURPOSES AT THE RATE OF 30 GALLONS PER DAY PER ANIMAL UNIT. ANIMAL UNITS SHALL BE BASED ON REASONABLE CARRYING CAPACITY AND HISTORIC USE OF THE AREA SERVICED BY THIS WATER SOURCE.

SOURCE: SOUTH COTTONWOOD CREEK

PURPOSE (USE): STOCK

PERIOD OF USE: MAY 1 TO OCT 4

POINTS OF DIVERSION AND MEANS OF DIVERSION:

LOT	BLK	QTR SEC	SEC	TWP	RGE	COUNTY	
		NENWNW	21	03S	05E	GALLATIN	HEADGATE

PLACE OF USE FOR STOCK

ACRES	LOT	BLK	QTR SEC	SEC	TWP	RGE	COUNTY
001			S2	32	02S	05E	GALLATIN

REMARKS: SEE GENERAL FINDINGS OF FACT AND CONCLUSIONS OF LAW FOR FURTHER DELINEATION OF THIS RIGHT.

TEMPORARY PRELIMINARY DECREE
GALLATIN RIVER BASIN
BASIN 43H
ABSTRACT OF WATER RIGHT

WATER RIGHT NUMBER 41H -W-114977-00

OWNERS: DEAN RUTH W
1915 BRIDGER DR
BOZEMAN MT 59715

PRIORITY DATE: OCT 27, 1958 12:00 PM

FLOW RATE: 17.00 GPM

VOLUME: 14.12 ACRE FEET PER YEAR

STANDARDS ON VOLUMES FOUND IN THE FINDINGS OF FACT ARE ONLY GUIDELINES. CLAIMED VOLUMES MAY BE MODIFIED BY THE COURT ON INDIVIDUAL OBJECTION.

CLIMATIC AREA: 4

SOURCE: WELL

MAXIMUM ACRES: 1.00

PURPOSE (USE): IRRIGATION

PERIOD OF USE: APR 15 TO OCT 19

POINTS OF DIVERSION AND MEANS OF DIVERSION:

LOT	BLK	QTR SEC	SEC	TWP	RGE	COUNTY	
037		N2SWSE	32	01S	06E	GALLATIN	WELL

PLACE OF USE FOR IRRIGATION

	ACRES	LOT	BLK	QTR SEC	SEC	TWP	RGE	COUNTY
001	0.25	037		N2SWSE	32	01S	06E	GALLATIN
002	0.25	038		N2SWSE	32	01S	06E	GALLATIN
003	0.25	039		N2SWSE	32	01S	06E	GALLATIN
004	0.25	040		N2SWSE	32	01S	06E	GALLATIN
TOTAL	1.00							

REMARKS: SUBDIVISION:
ED VOGL NO. 1

THIS CLAIM PRESENTS ISSUES OF FACT AND LAW THAT MAY BE ADDRESSED AT THE OBJECTION STAGE. THERE MAY BE PROBLEMS WITH VOLUME. TO ASSURE THE ORDERLY ADMINISTRATION OF WATER RIGHTS, THE WATER COURTS WILL SET A HEARING TO DETERMINE THESE ISSUES IF NO OBJECTIONS ARE MADE.

SEE GENERAL FINDINGS OF FACT AND CONCLUSIONS OF LAW FOR FURTHER DELINEATION OF THIS RIGHT.

TEMPORARY PRELIMINARY DECREE
GALLATIN RIVER BASIN
BASIN 41H
ABSTRACT OF WATER RIGHT

WATER RIGHT NUMBER 41H -W-114978-00

OWNERS: MCCROSSON SONIA A
1010 ZACHARIAH LN
GALLATIN GATEWAY MT 59730

MCCROSSON, JR JOHN W
1010 ZACHARIAH LN
GALLATIN GATEWAY MT 59730

PRIORITY DATE: MAY 31, 1887

FLOW RATE:

VOLUME: 30 GALLONS PER DAY PER ANIMAL UNIT

THIS RIGHT INCLUDES THE AMOUNT OF WATER CONSUMPTIVELY USED FOR STOCKWATERING PURPOSES AT THE RATE OF 30 GALLONS PER DAY PER ANIMAL UNIT. ANIMAL UNITS SHALL BE BASED ON REASONABLE CARRYING CAPACITY AND HISTORIC USE OF THE AREA SERVICED BY THIS WATER SOURCE.

SOURCE: WASTE & SEEPAGE, TRIBUTARY OF WEST GALLATIN RIVER

PURPOSE (USE): STOCK

PERIOD OF USE: JAN 1 TO DEC 31

POINTS OF DIVERSION AND MEANS OF DIVERSION:

LOT	BLK	QTR SEC	SEC	TWP	RGE	COUNTY	
		SWSWSW	06	03S	05E	GALLATIN	HEADGATE

PLACE OF USE FOR STOCK

	ACRES	LOT	BLK	QTR SEC	SEC	TWP	RGE	COUNTY
001				E2NW	01	03S	04E	GALLATIN
002				NENESW	01	03S	04E	GALLATIN
003				SWNE	01	03S	04E	GALLATIN
004				N2SE	01	03S	04E	GALLATIN

REMARKS: SEE GENERAL FINDINGS OF FACT AND CONCLUSIONS OF LAW FOR FURTHER DELINEATION OF THIS RIGHT.

TEMPORARY PRELIMINARY DECREE
GALLATIN RIVER BASIN
BASIN 41H
ABSTRACT OF WATER RIGHT

WATER RIGHT NUMBER 41H -W-116279-00

OWNERS: MCCROSSON SONIA A
1010 ZACHARIAH LN
GALLATIN GATEWAY MT 59730

MCCROSSON, JR JOHN W
1010 ZACHARIAH LN
GALLATIN GATEWAY MT 59730

PRIORITY DATE: MAY 31, 1887

FLOW RATE: 2.50 CFS

VOLUME: 785.00 ACRE FEET PER YEAR

STANDARDS ON VOLUMES FOUND IN THE FINDINGS OF FACT ARE ONLY GUIDELINES. CLAIMED VOLUMES MAY BE MODIFIED BY THE COURT ON INDIVIDUAL OBJECTION.

CLIMATIC AREA: 4

SOURCE: WASTE & SEEPAGE, TRIBUTARY OF WEST GALLATIN RIVER

MAXIMUM ACRES: 138.00

PURPOSE (USE): IRRIGATION

PERIOD OF USE: MAY 1 TO OCT 9

POINTS OF DIVERSION AND MEANS OF DIVERSION:

LOT	BLK	QTR SEC	SEC	TWP	RGE	COUNTY	
		SWSWSW	06	03S	05E	GALLATIN	HEADGATE

PLACE OF USE FOR IRRIGATION

	ACRES	LOT	BLK	QTR SEC	SEC	TWP	RGE	COUNTY
001	65.00			E2NW	01	03S	04E	GALLATIN
002	5.00			NENESW	01	03S	04E	GALLATIN
003	12.00			SWNE	01	03S	04E	GALLATIN
004	56.00			N2SE	01	03S	04E	GALLATIN
TOTAL	138.00							

REMARKS: THIS CLAIM PRESENTS ISSUES OF FACT AND LAW THAT MAY BE ADDRESSED AT THE OBJECTION STAGE. IT APPEARS THAT 116.0 ACRES ARE ACTUALLY IRRIGATED AND PROBLEMS COULD EXIST WITH FLOW RATE AND VOLUME. TO ASSURE THE ORDERLY ADMINISTRATION OF WATER RIGHTS, THE WATER COURTS WILL SET A HEARING TO DETERMINE THESE ISSUES IF NO OBJECTIONS ARE MADE.

SEE GENERAL FINDINGS OF FACT AND CONCLUSIONS OF LAW FOR FURTHER DELINEATION OF THIS RIGHT.

TEMPORARY PRELIMINARY DECREE
GALLATIN RIVER BASIN
BASIN 41H
ABSTRACT OF WATER RIGHT

WATER RIGHT NUMBER 41H -W-114980-00

OWNERS: NASH JOHN F
8522 NASH RD
BOZEMAN MT 59715

NASH PETER R
8522 NASH RD
BOZEMAN MT 59715

PRIORITY DATE: DEC 31, 1866

FLOW RATE: 1.66 CFS

VOLUME: 100.00 ACRE FEET PER YEAR

STANDARDS ON VOLUMES FOUND IN THE FINDINGS OF FACT ARE ONLY GUIDELINES. CLAIMED VOLUMES MAY BE MODIFIED BY THE COURT ON INDIVIDUAL OBJECTION.

CLIMATIC AREA: 4

SOURCE: SOURDOUGH CREEK

MAXIMUM ACRES: 83.00

PURPOSE (USE): IRRIGATION

PERIOD OF USE: JUNE 1 TO OCT 4

POINTS OF DIVERSION AND MEANS OF DIVERSION:

LOT	BLK	QTR SEC	SEC	TWP	RGE	COUNTY	
		NESWSE	06	03S	06E	GALLATIN	HEADGATE

PLACE OF USE FOR IRRIGATION

	ACRES	LOT	BLK	QTR SEC	SEC	TWP	RGE	COUNTY
001	73.00			[illegible]SW	06	03S	06E	GALLATIN
002	10.00			W2W2SE	06	03S	06E	GALLATIN
TOTAL	83.00							

REMARKS: THE WATER RIGHTS LISTED FOLLOWING THIS STATEMENT ARE FILED ON THE SAME FORMERLY DECREED WATER RIGHT. THESE CLAIMS SHALL NOT EXCEED THE 125 MINER'S INCHES AS DECREED IN CASE NO. 1333. AT THIS TIME THE COURT MAKES NO DETERMINATION OF CORRECT PREDECESSORS IN INTEREST OR THE CORRECT DIVISION OF THIS WATER AMONG CLAIMANTS. W110317-00, W114980-00, W138936-00.

THIS CLAIM PRESENTS ISSUES OF FACT AND LAW THAT MAY BE ADDRESSED AT THE OBJECTION STAGE. IT APPEARS THAT 63.0 ACRES ARE ACTUALLY IRRIGATED AND PROBLEMS COULD EXIST WITH FLOW RATE AND VOLUME. TO ASSURE THE ORDERLY ADMINISTRATION OF WATER RIGHTS, THE WATER COURTS WILL SET A HEARING TO DETERMINE THESE ISSUES IF NO OBJECTIONS ARE MADE.

SEE GENERAL FINDINGS OF FACT AND CONCLUSIONS OF LAW FOR FURTHER DELINEATION OF THIS RIGHT.

TEMPORARY PRELIMINARY DECREE
GALLATIN RIVER BASIN
BASIN 41H
ABSTRACT OF WATER RIGHT

WATER RIGHT NUMBER 41H -W-114981-00

OWNERS: NASH JOHN F
8522 NASH RD
BOZEMAN MT 59715

THIS CLAIM AND THE CLAIM NUMBERS LISTED FOLLOWING THIS STATEMENT CLAIM OVERLAPPING PLACES OF USE. THE WATER COURT DECREES THIS RIGHT AND MAKES ALL CLAIMS A MATTER OF RECORD. W030461-00, W030462-00, W037112-00, W122667-00.

PRIORITY DATE: JUNE 30, 1920

FLOW RATE: 0.30 CFS

VOLUME: 35.00 ACRE FEET PER YEAR

STANDARDS ON VOLUMES FOUND IN THE FINDINGS OF FACT ARE ONLY GUIDELINES. CLAIMED VOLUMES MAY BE MODIFIED BY THE COURT ON INDIVIDUAL OBJECTION.

CLIMATIC AREA: 4

SOURCE: SOURDOUGH CREEK

MAXIMUM ACRES: 8.00

PURPOSE (USE): IRRIGATION

PERIOD OF USE: JUNE 1 TO OCT 4

POINTS OF DIVERSION AND MEANS OF DIVERSION:

LOT	BLK	QTR SEC	SEC	TWP	RGE	COUNTY	
		NWSENE	07	03S	06E	GALLATIN	HEADGATE

PLACE OF USE FOR IRRIGATION

	ACRES	LOT	BLK	QTR SEC	SEC	TWP	RGE	COUNTY
001	8.00			W2SENW	06	03S	06E	GALLATIN
TOTAL	8.00							

REMARKS: SEE GENERAL FINDINGS OF FACT AND CONCLUSIONS OF LAW FOR FURTHER DELINEATION OF THIS RIGHT.

TEMPORARY PRELIMINARY DECREE
GALLATIN RIVER BASIN
BASIN 41H
ABSTRACT OF WATER RIGHT

WATER RIGHT NUMBER 41H -W-114982-00

OWNERS: NASH JOHN F
8222 NASH RD
BOZEMAN MT 59715

PRIORITY DATE: JAN 1, 1920

FLOW RATE: 0.06 CFS

VOLUME: 30 GALLONS PER DAY PER ANIMAL UNIT

THIS RIGHT INCLUDES THE AMOUNT OF WATER CONSUMPTIVELY USED FOR STOCKWATERING PURPOSES AT THE RATE OF 30 GALLONS PER DAY PER ANIMAL UNIT. ANIMAL UNITS SHALL BE BASED ON REASONABLE CARRYING CAPACITY AND HISTORIC USE OF THE AREA SERVICED BY THIS WATER SOURCE.

SOURCE: SPRING, TRIBUTARY OF SOURDOUGH CREEK

PURPOSE (USE): STOCK

PERIOD OF USE: JAN 1 TO DEC 31

POINTS OF DIVERSION AND MEANS OF DIVERSION:

LOT	BLK	QTR SEC	SEC	TWP	RGE	COUNTY	
		SESWSE	06	03S	06E	GALLATIN	PIPELINE

PLACE OF USE FOR STOCK

	ACRES	LOT	BLK	QTR SEC	SEC	TWP	RGE	COUNTY
001				SWSE	06	03S	06E	GALLATIN

REMARKS: SEE GENERAL FINDINGS OF FACT AND CONCLUSIONS OF LAW FOR FURTHER DELINEATION OF THIS RIGHT.

TEMPORARY PRELIMINARY DECREE
GALLATIN RIVER BASIN
BASIN 41H
ABSTRACT OF WATER RIGHT

WATER RIGHT NUMBER 41H -W-114283-00

OWNERS: MORGAN CEMETERY
1718 W BEALL APT D
BOZEMAN MT 59715

MORGAN MARVIN M
1718 W BEALL APT D
BOZEMAN MT 59715

THIS RIGHT WAS ALSO CLAIMED BY THE CLAIMANT OF FILE NO. W036093-00. THE WATER COURT DECREES THIS RIGHT AND MAKES BOTH CLAIMANTS OF THE RIGHT A MATTER OF RECORD.

PRIORITY DATE: JULY 31, 1955

FLOW RATE: 30.00 GPM

VOLUME: 3.00 ACRE FEET PER YEAR

STANDARDS ON VOLUMES FOUND IN THE FINDINGS OF FACT ARE ONLY GUIDELINES. CLAIMED VOLUMES MAY BE MODIFIED BY THE COURT ON INDIVIDUAL OBJECTION.

CLIMATIC AREA: 4

SOURCE: SPRING, TRIBUTARY OF ROCK CANYON CREEK

MAXIMUM ACRES: 2.00

PURPOSE (USE): IRRIGATION

PERIOD OF USE: MAY 15 TO SEPT 30

POINTS OF DIVERSION AND MEANS OF DIVERSION:

LOT	BLK	QTR SEC	SEC	TWP	RGE	COUNTY	
		SWNWSE	16	03N	05E	GALLATIN	PIPELINE

PLACE OF USE FOR IRRIGATION

	ACRES	LOT	BLK	QTR SEC	SEC	TWP	RGE	COUNTY
001	2.00			NESESW	16	03N	05E	GALLATIN
TOTAL	2.00							

REMARKS: SEE GENERAL FINDINGS OF FACT AND CONCLUSIONS OF LAW FOR FURTHER DELINEATION OF THIS RIGHT.

TEMPORARY PRELIMINARY DECREE
GALLATIN RIVER BASIN
BASIN 41G
ABSTRACT OF WATER RIGHT

WATER RIGHT NUMBER 41H -W-114984-00

OWNERS: COOK JOAN W
2115 FOWLER LN
BOZEMAN MT 59715

COOK GARY L
2115 FOWLER LN
BOZEMAN MT 59715

PRIORITY DATE: APR 15, 1883

FLOW RATE:

VOLUME: 30 GALLONS PER DAY PER ANIMAL UNIT

THIS RIGHT INCLUDES THE AMOUNT OF WATER CONSUMPTIVELY USED FOR STOCKWATERING PURPOSES AT THE RATE OF 30 GALLONS PER DAY PER ANIMAL UNIT. ANIMAL UNITS SHALL BE BASED ON REASONABLE CARRYING CAPACITY AND HISTORIC USE OF THE AREA SERVICED BY THIS WATER SOURCE.

SOURCE: WEST GALLATIN RIVER

PURPOSE (USE): STOCK

PERIOD OF USE: JAN 1 TO DEC 31

POINTS OF DIVERSION AND MEANS OF DIVERSION:

LOT	BLK	QTR SEC	SEC	TWP	RGE	COUNTY	
		NWSWSE	05	04S	04E	GALLATIN	DITCH

PLACE OF USE FOR STOCK

	ACRES	LOT	BLK	QTR SEC	SEC	TWP	RGE	COUNTY
001				S2NE	27	02S	05E	GALLATIN

REMARKS: SEE GENERAL FINDINGS OF FACT AND CONCLUSIONS OF LAW FOR FURTHER DELINEATION OF THIS RIGHT.

TEMPORARY PRELIMINARY DECREE
GALLATIN RIVER BASIN
BASIN 41D
ABSTRACT OF WATER RIGHT

WATER RIGHT NUMBER 41H -W-114987-CO

OWNERS: HAXTON ALEXANDER S
12373 YONDER RD
BOZEMAN MT 59715

HAXTON JACQUELINE A
12373 YONDER RD
BOZEMAN MT 59715

PRIORITY DATE: JUNE 1, 1909

FLOW RATE: 5.00 CFS

VOLUME: 1,680.00 ACRE FEET PER YEAR

STANDARDS ON VOLUMES FOUND IN THE FINDINGS OF FACT ARE ONLY GUIDELINES. CLAIMED VOLUMES MAY BE MODIFIED BY THE COURT ON INDIVIDUAL OBJECTION.

CLIMATIC AREA: 4

SOURCE: SOUTH COTTONWOOD CREEK

MAXIMUM ACRES: 160.00

PURPOSE (USE): IRRIGATION

PERIOD OF USE: MAY 1 TO NOV 19

POINTS OF DIVERSION AND MEANS OF DIVERSION:

LOT	BLK	QTR SEC	SEC	TWP	RGE	COUNTY	
		W2SENE	18	03S	05E	GALLATIN	HEADGATE

PLACE OF USE FOR IRRIGATION

	ACRES	LOT	BLK	QTR SEC	SEC	TWP	RGE	COUNTY
001	160.00			NE	13	03S	04E	GALLATIN
TOTAL	160.00							

REMARKS: THE WATER RIGHTS FOLLOWING THIS STATEMENT ARE SUPPLEMENTAL, WHICH MEANS THE RIGHTS HAVE OVERLAPPING PLACES OF USE. THE RIGHTS CAN BE COMBINED TO IRRIGATE ONLY OVERLAPPING PARCELS OF THE CLAIMANT'S TOTAL 175.00 ACRES. THE COMBINED VOLUME OF THESE RIGHTS SHALL NOT EXCEED 1,487.00 ACRE-FEET PER YEAR. EACH RIGHT IS LIMITED TO THE FLOW RATE, VOLUME, PLACE OF USE AND BENEFICIAL USE OF THAT INDIVIDUAL RIGHT.
W114987-00, W114988-00

THIS CLAIM PRESENTS ISSUES OF FACT AND LAW THAT MAY BE ADDRESSED AT THE OBJECTION STAGE. THERE MAY BE PROBLEMS WITH VOLUME. TO ASSURE THE ORDERLY ADMINISTRATION OF WATER RIGHTS, THE WATER COURTS WILL SET A HEARING TO DETERMINE THESE ISSUES IF NO OBJECTIONS ARE MADE.

SEE GENERAL FINDINGS OF FACT AND CONCLUSIONS OF LAW FOR FURTHER DELINEATION OF THIS RIGHT.

TEMPORARY PRELIMINARY DECREE
GALLATIN RIVER BASIN
BASIN 41H
ABSTRACT OF WATER RIGHT

WATER RIGHT NUMBER 41H -W-114988-00

OWNERS: HAXTON ALEXANDER S
12373 YONDER RD
BOZEMAN MT 59715

HAXTON JACQUELINE A
12373 YONDER RD
BOZEMAN MT 59715

PRIORITY DATE: JUNE 1, 1867

FLOW RATE: 2.50 CFS

VOLUME: 840.00 ACRE FEET PER YEAR

STANDARDS ON VOLUMES FOUND IN THE FINDINGS OF FACT ARE ONLY GUIDELINES. CLAIMED VOLUMES MAY BE MODIFIED BY THE COURT ON INDIVIDUAL OBJECTION.

CLIMATIC AREA: 4

SOURCE: BIG BEAR CREEK

MAXIMUM ACRES: 175.00

PURPOSE (USE): IRRIGATION

PERIOD OF USE: MAY 1 TO NOV 19

POINTS OF DIVERSION AND MEANS OF DIVERSION:

LOT	BLK	QTR SEC	SEC	TWP	RGE	COUNTY	
		W2SESW	29	03S	05E	GALLATIN	HEADGATE

PLACE OF USE FOR IRRIGATION

	ACRES	LOT	BLK	QTR SEC	SEC	TWP	RGE	COUNTY
001	160.00			NE	13	03S	04E	GALLATIN
002	15.00			E2SE	13	03S	04E	GALLATIN
TOTAL	175.00							

REMARKS: THE WATER RIGHTS LISTED FOLLOWING THIS STATEMENT ARE FILED ON THE SAME FORMERLY DECREED WATER RIGHT. THESE CLAIMS SHALL NOT EXCEED THE 100 MINER'S INCHES AS DECREED IN CASE NO. 3850. AT THIS TIME THE COURT MAKES NO DETERMINATION OF CORRECT PREDECESSORS IN INTEREST OR THE CORRECT DIVISION OF THIS WATER AMONG CLAIMANTS. W114988-00, W138753-00.

THE WATER RIGHTS FOLLOWING THIS STATEMENT ARE SUPPLEMENTAL, WHICH MEANS THE RIGHTS HAVE OVERLAPPING PLACES OF USE. THE RIGHTS CAN BE COMBINED TO IRRIGATE ONLY OVERLAPPING PARCELS OF THE CLAIMANT'S TOTAL 175.00 ACRES. THE COMBINED VOLUME OF THESE RIGHTS SHALL NOT EXCEED 1,487.00 ACRE-FEET PER YEAR. EACH RIGHT IS LIMITED TO THE FLOW RATE, VOLUME, PLACE OF USE AND BENEFICIAL USE OF THAT INDIVIDUAL RIGHT.
W114987-00, W114988-00

SEE GENERAL FINDINGS OF FACT AND CONCLUSIONS OF LAW FOR FURTHER DELINEATION OF THIS RIGHT.

TEMPORARY PRELIMINARY DECREE
GALLATIN RIVER BASIN
BASIN 41H
ABSTRACT OF WATER RIGHT

WATER RIGHT NUMBER 41H -W-114989-00

OWNERS: SCHOTT AGNES M
24402 NORRIS RD
BOZEMAN MT 59715

SCHOTT RUBEN D
24402 NORRIS RD
BOZEMAN MT 59715

PRIORITY DATE: JUNE 1, 1890

FLOW RATE: 1.00 CFS

VOLUME: 200.00 ACRE FEET PER YEAR

STANDARDS ON VOLUMES FOUND IN THE FINDINGS OF FACT ARE ONLY GUIDELINES. CLAIMED VOLUMES MAY BE MODIFIED BY THE COURT ON INDIVIDUAL OBJECTION.

CLIMATIC AREA: 4

SOURCE: WEST GALLATIN RIVER

MAXIMUM ACRES: 50.00

PURPOSE (USE): IRRIGATION

PERIOD OF USE: MAY 1 TO OCT 24

POINTS OF DIVERSION AND MEANS OF DIVERSION:

LOT	BLK	QTR SEC	SEC	TWP	RGE	COUNTY	
		NWSWSE	14	02S	04E	GALLATIN	HEADGATE

PLACE OF USE FOR IRRIGATION

	ACRES	LOT	BLK	QTR SEC	SEC	TWP	RGE	COUNTY
001	50.00			E2NW	14	02S	04E	GALLATIN
TOTAL	50.00							

REMARKS: THIS CLAIM PRESENTS ISSUES OF FACT AND LAW THAT MAY BE ADDRESSED AT THE OBJECTION STAGE. IT APPEARS THAT 36.0 ACRES ARE ACTUALLY IRRIGATED AND PROBLEMS COULD EXIST WITH FLOW RATE AND VOLUME. TO ASSURE THE ORDERLY ADMINISTRATION OF WATER RIGHTS, THE WATER COURTS WILL SET A HEARING TO DETERMINE THESE ISSUES IF NO OBJECTIONS ARE MADE.

SEE GENERAL FINDINGS OF FACT AND CONCLUSIONS OF LAW FOR FURTHER DELINEATION OF THIS RIGHT.

TEMPORARY PRELIMINARY DECREE
GALLATIN RIVER BASIN
BASIN 41H
ABSTRACT OF WATER RIGHT

WATER RIGHT NUMBER 41H -W-114992-00

OWNERS: PARKENING BARBARA C
5 MALLARD LN
BOZEMAN MT 59715

PARKENING CHRISTOPHER W
5 MALLARD LN
BOZEMAN MT 59715

PRIORITY DATE: JUNE 1, 1867

FLOW RATE:

VOLUME: 30 GALLONS PER DAY PER ANIMAL UNIT

THIS RIGHT INCLUDES THE AMOUNT OF WATER CONSUMPTIVELY USED FOR STOCKWATERING PURPOSES AT THE RATE OF 30 GALLONS PER DAY PER ANIMAL UNIT. ANIMAL UNITS SHALL BE BASED ON REASONABLE CARRYING CAPACITY AND HISTORIC USE OF THE AREA SERVICED BY THIS WATER SOURCE.

SOURCE: SOUTH DRY CREEK

PURPOSE (USE): STOCK

PERIOD OF USE: JAN 1 TO DEC 31

POINTS OF DIVERSION AND MEANS OF DIVERSION:

LOT	BLK	QTR SEC	SEC	TWP	RGE	COUNTY	
B		E2NW	12	02S	04E	GALLATIN	DIRECT FROM SRC

PLACE OF USE FOR STOCK

	ACRES	LOT	BLK	QTR SEC	SEC	TWP	RGE	COUNTY
001		B		E2NW	12	02S	04E	GALLATIN

REMARKS: SUBDIVISION:
MIDDLE CREEK MEADOWS NO. 3

SEE GENERAL FINDINGS OF FACT AND CONCLUSIONS OF LAW FOR FURTHER DELINEATION OF THIS RIGHT.

TEMPORARY PRELIMINARY DECREE
GALLATIN RIVER BASIN
BASIN 41H
ABSTRACT OF WATER RIGHT

WATER RIGHT NUMBER 41H -W-114993-00

OWNERS: PARKENING BARBARA C
5 MALLARD LN
BOZEMAN MT 59715

PARKENING CHRISTOPHER W
5 MALLARD LN
BOZEMAN MT 59715

PRIORITY DATE: JUNE 1, 1867

FLOW RATE:

VOLUME: 30 GALLONS PER DAY PER ANIMAL UNIT

THIS RIGHT INCLUDES THE AMOUNT OF WATER CONSUMPTIVELY USED FOR STOCKWATERING PURPOSES AT THE RATE OF 30 GALLONS PER DAY PER ANIMAL UNIT. ANIMAL UNITS SHALL BE BASED ON REASONABLE CARRYING CAPACITY AND HISTORIC USE OF THE AREA SERVICED BY THIS WATER SOURCE.

SOURCE: SOUTH DRY CREEK

PURPOSE (USE): STOCK

PERIOD OF USE: JAN 1 TO DEC 31

POINTS OF DIVERSION AND MEANS OF DIVERSION:

LOT	BLK	QTR SEC	SEC	TWP	RGE	COUNTY	
006	006	SESW	12	02S	04E	GALLATIN	DIRECT FROM SRC

PLACE OF USE FOR STOCK

ACRES	LOT	BLK	QTR SEC	SEC	TWP	RGE	COUNTY
001	006	006	SESW	12	02S	04E	GALLATIN

REMARKS: SUBDIVISION:
MIDDLE CREEK MEADOWS NO. 3

SEE GENERAL FINDINGS OF FACT AND CONCLUSIONS OF LAW FOR FURTHER DELINEATION OF THIS RIGHT.

TEMPORARY PRELIMINARY DECREE
GALLATIN RIVER BASIN
BASIN 41H
ABSTRACT OF WATER RIGHT

WATER RIGHT NUMBER 41H -W-114994-00

OWNERS: PARKENING CHRISTOPHER W
5 MALLARD LN
BOZEMAN MT 59715

PARKENING BARBARA C
5 MALLARD LN
BOZEMAN MT 59715

PRIORITY DATE: JUNE 1, 1867

FLOW RATE:

VOLUME: 30 GALLONS PER DAY PER ANIMAL UNIT

THIS RIGHT INCLUDES THE AMOUNT OF WATER CONSUMPTIVELY USED FOR STOCKWATERING PURPOSES AT THE RATE OF 30 GALLONS PER DAY PER ANIMAL UNIT. ANIMAL UNITS SHALL BE BASED ON REASONABLE CARRYING CAPACITY AND HISTORIC USE OF THE AREA SERVICED BY THIS WATER SOURCE.

SOURCE: SOUTH DRY CREEK

PURPOSE (USE): STOCK

PERIOD OF USE: JAN 1 TO DEC 31

POINTS OF DIVERSION AND MEANS OF DIVERSION:

LOT	BLK	QTR SEC	SEC	TWP	RGE	COUNTY	
001	010	NESW	12	02S	04E	GALLATIN	DIRECT FROM SRC

PLACE OF USE FOR STOCK

	ACRES	LOT	BLK	QTR SEC	SEC	TWP	RGE	COUNTY
001		001	010	NESW	12	02S	04E	GALLATIN

REMARKS: SUBDIVISION:
MIDDLE CREEK MEADOWS NO. 3

SEE GENERAL FINDINGS OF FACT AND CONCLUSIONS OF LAW FOR FURTHER DELINEATION OF THIS RIGHT.

TEMPORARY PRELIMINARY DECREE
GALLATIN RIVER BASIN
BASIN 41H
ABSTRACT OF WATER RIGHT

WATER RIGHT NUMBER 41H -W-114995-00

OWNERS: PARKENING CHRISTOPHER W
5 MALLARD LN
BOZEMAN MT 59715

PARKENING BARBARA C
5 MALLARD LN
BOZEMAN MT 59715

THE WATER RIGHTS LISTED FOLLOWING THIS STATEMENT CLAIM OVERLAPPING PLACES OF USE. THE WATER COURT DECREES THIS RIGHT AND MAKES ALL CLAIMS A MATTER OF RECORD. W029100-00, W211323-00, W114995-00.

PRIORITY DATE: JULY 10, 1867

FLOW RATE: 33.00 GPM

VOLUME: 6.60 ACRE FEET PER YEAR

STANDARDS ON VOLUMES FOUND IN THE FINDINGS OF FACT ARE ONLY GUIDELINES. CLAIMED VOLUMES MAY BE MODIFIED BY THE COURT ON INDIVIDUAL OBJECTION.

CLIMATIC AREA: 4

SOURCE: SOUTH DRY CREEK

MAXIMUM ACRES: 5.00

PURPOSE (USE): IRRIGATION

PERIOD OF USE: JUNE 1 TO SEPT 30

POINTS OF DIVERSION AND MEANS OF DIVERSION:

LOT	BLK	QTR SEC	SEC	TWP	RGE	COUNTY	
003	010	NWNESW	12	02S	04E	GALLATIN	PUMP

PLACE OF USE FOR IRRIGATION

	ACRES	LOT	BLK	QTR SEC	SEC	TWP	RGE	COUNTY
001	5.00	003	010	NWNESW	12	02S	04E	GALLATIN
TOTAL	5.00							

REMARKS: SUBDIVISION:
MIDDLE CREEK MEADOWS NO. 3

SEE GENERAL FINDINGS OF FACT AND CONCLUSIONS OF LAW FOR FURTHER DELINEATION OF THIS RIGHT.

TEMPORARY PRELIMINARY DECREE
GALLATIN RIVER BASIN
BASIN 41H
ABSTRACT OF WATER RIGHT

WATER RIGHT NUMBER 41H -W-114996-00

OWNERS: PARKENING BARBARA C
5 MALLARD LN
BOZEMAN MT 59715

PARKENING CHRISTOPHER W
5 MALLARD LN
BOZEMAN MT 59715

THE PLACE OF USE OF THIS RIGHT WAS ALSO CLAIMED BY THE CLAIMANT OF FILE NO. W029100-00. THE WATER COURT DECREES THIS RIGHT AND MAKES BOTH CLAIMS A MATTER OF RECORD.

PRIORITY DATE: JUNE 1, 1867

FLOW RATE: 33.00 GPM

VOLUME: 0.40 ACRE FEET PER YEAR

STANDARDS ON VOLUMES FOUND IN THE FINDINGS OF FACT ARE ONLY GUIDELINES. CLAIMED VOLUMES MAY BE MODIFIED BY THE COURT ON INDIVIDUAL OBJECTION.

CLIMATIC AREA: 4

SOURCE: SOUTH DRY CREEK

MAXIMUM ACRES: 4.00

PURPOSE (USE): IRRIGATION

PERIOD OF USE: JUNE 1 TO SEPT 30

POINTS OF DIVERSION AND MEANS OF DIVERSION:

LOT	BLK	QTR SEC	SEC	TWP	RGE	COUNTY	
007	006	NWSESW	12	02S	04E	GALLATIN	PUMP

PLACE OF USE FOR IRRIGATION

	ACRES	LOT	BLK	QTR SEC	SEC	TWP	RGE	COUNTY
001	2.00	007	006	NWSESW	12	02S	04E	GALLATIN
002	2.00	006	006	NWSESW	12	02S	04E	GALLATIN
TOTAL	4.00							

REMARKS: SUBDIVISION:
MIDDLE CREEK MEADOWS NO. 3

SEE GENERAL FINDINGS OF FACT AND CONCLUSIONS OF LAW FOR FURTHER DELINEATION OF THIS RIGHT.

TEMPORARY PRELIMINARY DECREE
GALLATIN RIVER BASIN
BASIN 41G
ABSTRACT OF WATER RIGHT

WATER RIGHT NUMBER 41H -W-114997-00

OWNERS: PARKENING BARBARA C
5 MALLARD LN
BOZEMAN MT 59715

PARKENING CHRISTOPHER W
5 MALLARD LN
BOZEMAN MT 59715

PRIORITY DATE: JUNE 1, 1868

FLOW RATE: 1.00 CFS

VOLUME: 241.93 ACRE FEET PER YEAR

STANDARDS ON VOLUMES FOUND IN THE FINDINGS OF FACT ARE ONLY GUIDELINES. CLAIMED VOLUMES MAY BE MODIFIED BY THE COURT ON INDIVIDUAL OBJECTION.

CLIMATIC AREA: 3

SOURCE: CAMP CREEK

MAXIMUM ACRES: 141.55

PURPOSE (USE): IRRIGATION

PERIOD OF USE: JUNE 1 TO SEPT 30

POINTS OF DIVERSION AND MEANS OF DIVERSION:

LOT	BLK	QTR SEC	SEC	TWP	RGE	COUNTY	
		SWSESW	12	01N	03E	GALLATIN	HEADGATE

PLACE OF USE FOR IRRIGATION

	ACRES	LOT	BLK	QTR SEC	SEC	TWP	RGE	COUNTY
001	141.55			SW	12	01N	03E	GALLATIN
TOTAL	141.55							

REMARKS: THIS CLAIM PRESENTS ISSUES OF FACT AND LAW THAT MAY BE ADDRESSED AT THE OBJECTION STAGE. IT APPEARS THAT 39.0 ACRES ARE ACTUALLY IRRIGATED AND PROBLEMS COULD EXIST WITH FLOW RATE AND VOLUME. TO ASSURE THE ORDERLY ADMINISTRATION OF WATER RIGHTS, THE WATER COURTS WILL SET A HEARING TO DETERMINE THESE ISSUES IF NO OBJECTIONS ARE MADE.

SEE GENERAL FINDINGS OF FACT AND CONCLUSIONS OF LAW FOR FURTHER DELINEATION OF THIS RIGHT.

TEMPORARY PRELIMINARY DECREE
GALLATIN RIVER BASIN
BASIN 41H
ABSTRACT OF WATER RIGHT

WATER RIGHT NUMBER 41H -W-114998-00

OWNERS: TRUNK, FRANK J & SON
BOX 1107
BOZEMAN MT 59715

PRIORITY DATE: MAR 21, 1972 3:15 PM

FLOW RATE: 0.30 CFS

VOLUME: 40.00 ACRE FEET PER YEAR

STANDARDS ON VOLUMES FOUND IN THE FINDINGS OF FACT ARE ONLY GUIDELINES. CLAIMED VOLUMES MAY BE MODIFIED BY THE COURT ON INDIVIDUAL OBJECTION.

CLIMATIC AREA: 4

SOURCE: SPRING, TRIBUTARY OF AAJKER CREEK

MAXIMUM ACRES: 8.00

PURPOSE (USE): IRRIGATION

PERIOD OF USE: MAY 1 TO NOV 4

POINTS OF DIVERSION AND MEANS OF DIVERSION:

LOT	BLK	QTR SEC	SEC	TWP	RGE	COUNTY	
		SENWNW	16	02S	05E	GALLATIN	DRAIN DITCH

PLACE OF USE FOR IRRIGATION

	ACRES	LOT	BLK	QTR SEC	SEC	TWP	RGE	COUNTY
001	8.00			NWNW	16	02S	05E	GALLATIN
TOTAL	8.00							

REMARKS: SEE GENERAL FINDINGS OF FACT AND CONCLUSIONS OF LAW FOR FURTHER DELINEATION OF THIS RIGHT.

TEMPORARY PRELIMINARY DECREE
GALLATIN RIVER BASIN
BASIN 41H
ABSTRACT OF WATER RIGHT

WATER RIGHT NUMBER 41H -W-114999-00

OWNERS: TRUNK, FRANK J & SON
BOX 1107
BOZEMAN MT 59715

THE PLACE OF USE OF THIS RIGHT WAS ALSO CLAIMED BY THE CLAIMANT OF FILE NO. W113387-00. THE WATER COURT DECREES THIS RIGHT AND MAKES BOTH CLAIMS A MATTER OF RECORD.

PRIORITY DATE: AUG 1, 1972 9:00 AM

FLOW RATE: 0.23 CFS

VOLUME: 30.00 ACRE FEET PER YEAR

STANDARDS ON VOLUMES FOUND IN THE FINDINGS OF FACT ARE ONLY GUIDELINES. CLAIMED VOLUMES MAY BE MODIFIED BY THE COURT ON INDIVIDUAL OBJECTION.

CLIMATIC AREA: 4

SOURCE: WASTE & SEEPAGE, TRIBUTARY OF AAJKER CREEK

MAXIMUM ACRES: 6.00

PURPOSE (USE): IRRIGATION

PERIOD OF USE: MAY 1 TO NOV 4

POINTS OF DIVERSION AND MEANS OF DIVERSION:

LOT	BLK	QTR SEC	SEC	TWP	RGE	COUNTY	
		SWNWNW	16	02S	05E	GALLATIN	DRAIN DITCH

PLACE OF USE FOR IRRIGATION

	ACRES	LOT	BLK	QTR SEC	SEC	TWP	RGE	COUNTY
001	6.00			W2NWNW	16	02S	05E	GALLATIN
TOTAL	6.00							

REMARKS: SEE GENERAL FINDINGS OF FACT AND CONCLUSIONS OF LAW FOR FURTHER DELINEATION OF THIS RIGHT.

TEMPORARY PRELIMINARY DECREE
GALLATIN RIVER BASIN
BASIN 41H
ABSTRACT OF WATER RIGHT

WATER RIGHT NUMBER 41H -W-115000-00

OWNERS: TRUNK, FRANK J & SON
BOX 1107
BOZEMAN MT 59715

PRIORITY DATE: OCT 6, 1956

FLOW RATE:

VOLUME:

THIS USE MAY CONSUME SOME WATER BUT UNTIL THAT AMOUNT IS QUANTIFIED, IT IS PRESUMED THAT THE USE IS NON-CONSUMPTIVE.

SOURCE: WASTE & SEEPAGE, TRIBUTARY OF AAJKER CREEK

PURPOSE (USE): RECREATION

PERIOD OF USE: JAN 1 TO DEC 31

POINTS OF DIVERSION AND MEANS OF DIVERSION:

	LOT	BLK	QTR SEC	SEC	TWP	RGE	COUNTY	
			SESWNW	16	02S	05E	GALLATIN	PIT
RESERVOIR AT			SESWNW	16	02S	05E	NAME: MINDER LAKE	

PLACE OF USE FOR RECREATION

ACRES	LOT	BLK	QTR SEC	SEC	TWP	RGE	COUNTY
001			SWNW	16	02S	05E	GALLATIN

REMARKS: THIS RIGHT IS RECOGNIZED AS A BENEFICIAL USE OF WATER. FLOW RATE AND VOLUME, THOUGH NOT SPECIFICALLY DECREED, ARE LIMITED TO THE MINIMUM AMOUNTS NECESSARY TO SUSTAIN THIS PURPOSE. THIS RIGHT SHALL CONTINUE TO BE UTILIZED IN ACCORDANCE WITH PAST PRACTICES.

SEE GENERAL FINDINGS OF FACT AND CONCLUSIONS OF LAW FOR FURTHER DELINEATION OF THIS RIGHT.

TEMPORARY PRELIMINARY DECREE
GALLATIN RIVER BASIN
BASIN 41H
ABSTRACT OF WATER RIGHT

WATER RIGHT NUMBER: 41H -W-115001-00

OWNERS: REA SUBD CO WATER & SEWER DIST 313
3442 BRIDGER STATION
BOZEMAN MT 59715

PRIORITY DATE: FEB 19, 1982

FLOW RATE: 225.00 GPM

VOLUME: 160.00 ACRE FEET PER YEAR

SOURCE: WELL

PURPOSE (USE): COMMERCIAL

PERIOD OF USE: JAN 1 TO DEC 31

POINTS OF DIVERSION AND MEANS OF DIVERSION:

LOT	BLK	QTR SEC	SEC	TWP	RGE	COUNTY	
		NWSWNW	16	02S	05E	GALLATIN	WELL

PLACE OF USE FOR COMMERCIAL

	ACRES	LOT	BLK	QTR SEC	SEC	TWP	RGE	COUNTY
001				NW	16	02S	05E	GALLATIN

REMARKS: SEE GENERAL FINDINGS OF FACT AND CONCLUSIONS OF LAW FOR FURTHER DELINEATION OF THIS RIGHT.

ABSTRACT OF WATER RIGHT

WATER RIGHT NUMBER 41H -W-115002-00

OWNERS: BEA SUBD CO WATER & SEWER DIST 313
3442 BRIDGER STATION
BOZEMAN MT 59715

PRIORITY DATE: MAR 21, 1972 3:20 PM

FLOW RATE: 125.00 GPM

VOLUME: 101.07 ACRE FEET PER YEAR

SOURCE: WELL

PURPOSE (USE): COMMERCIAL

PERIOD OF USE: JAN 1 TO DEC 31

POINTS OF DIVERSION AND MEANS OF DIVERSION:

LOT	BLK	QTR SEC	SEC	TWP	RGE	COUNTY	
		NWSWNW	16	02S	05E	GALLATIN	WELL

PLACE OF USE FOR COMMERCIAL

ACRES	LOT	BLK	QTR SEC	SEC	TWP	RGE	COUNTY
001			NW	16	02S	05E	GALLATIN

REMARKS: SEE GENERAL FINDINGS OF FACT AND CONCLUSIONS OF LAW FOR FURTHER DELINEATION OF THIS RIGHT.

TEMPORARY PRELIMINARY DECREE
GALLATIN RIVER BASIN
BASIN 41H
ABSTRACT OF WATER RIGHT

WATER RIGHT NUMBER 41H -W-115003-00

OWNERS: BOLINGER, III HARRY A
PO BOX 1047
BOZEMAN MT 59715

PRIORITY DATE: MAY 1, 1966

FLOW RATE: 1,100.00 GPM

VOLUME: 894.29 ACRE FEET PER YEAR

STANDARDS ON VOLUMES FOUND IN THE FINDINGS OF FACT ARE ONLY GUIDELINES. CLAIMED VOLUMES MAY BE MODIFIED BY THE COURT ON INDIVIDUAL OBJECTION.

CLIMATIC AREA: 4

SOURCE: WASTE & SEEPAGE, TRIBUTARY OF GIBSON CREEK

MAXIMUM ACRES: 240.00

PURPOSE (USE): IRRIGATION

PERIOD OF USE: MAY 1 TO OCT 31

POINTS OF DIVERSION AND MEANS OF DIVERSION:

LOT	BLK	QTR SEC	SEC	TWP	RGE	COUNTY	
		NENWSW	27	01N	04E	GALLATIN	PIT
RESERVOIR AT		NENWSW	27	01N	04E		

PLACE OF USE FOR IRRIGATION

	ACRES	LOT	BLK	QTR SEC	SEC	TWP	RGE	COUNTY
001	160.00			SE	27	01N	04E	GALLATIN
002	80.00			S2NE	27	01N	04E	GALLATIN
TOTAL	240.00							

REMARKS: THE WATER RIGHTS FOLLOWING THIS STATEMENT ARE SUPPLEMENTAL, WHICH MEANS THE RIGHTS HAVE OVERLAPPING PLACES OF USE. THE RIGHTS CAN BE COMBINED TO IRRIGATE ONLY OVERLAPPING PARCELS OF THE CLAIMANT'S TOTAL 240.00 ACRES. THE COMBINED VOLUME OF THESE RIGHTS SHALL NOT EXCEED 816.00 ACRE-FEET PER YEAR. EACH RIGHT IS LIMITED TO THE FLOW RATE, VOLUME, PLACE OF USE AND BENEFICIAL USE OF THAT INDIVIDUAL RIGHT.
W115003-00, W115004-00, W115556-00

THIS CLAIM PRESENTS ISSUES OF FACT AND LAW THAT MAY BE ADDRESSED AT THE OBJECTION STAGE. THERE MAY BE PROBLEMS WITH VOLUME. TO ASSURE THE ORDERLY ADMINISTRATION OF WATER RIGHTS, THE WATER COURTS WILL SET A HEARING TO DETERMINE THESE ISSUES IF NO OBJECTIONS ARE MADE.

SEE GENERAL FINDINGS OF FACT AND CONCLUSIONS OF LAW FOR FURTHER DELINEATION OF THIS RIGHT.

TEMPORARY PRELIMINARY DECREE
GALLATIN RIVER BASIN
BASIN 41H
ABSTRACT OF WATER RIGHT

WATER RIGHT NUMBER 41H -W-115004-00

OWNERS: BOLINGER, III HARRY A
PO BOX 1047
BOZEMAN MT 59715

PRIORITY DATE: JUNE 15, 1888

FLOW RATE: 4.65 CFS

VOLUME: 930.00 ACRE FEET PER YEAR

STANDARDS ON VOLUMES FOUND IN THE FINDINGS OF FACT ARE ONLY GUIDELINES. CLAIMED VOLUMES MAY BE MODIFIED BY THE COURT ON INDIVIDUAL OBJECTION.

CLIMATIC AREA: 4

SOURCE: WEST GALLATIN RIVER

MAXIMUM ACRES: 240.00

PURPOSE (USE): IRRIGATION

PERIOD OF USE: MAY 1 TO OCT 31

POINTS OF DIVERSION AND MEANS OF DIVERSION:

LOT	BLK	QTR SEC	SEC	TWP	RGE	COUNTY	
		SENESW	22	01S	04E	GALLATIN	HEADGATE

PLACE OF USE FOR IRRIGATION

	ACRES	LOT	BLK	QTR SEC	SEC	TWP	RGE	COUNTY
001	160.00			SE	27	01N	04E	GALLATIN
002	80.00			S2NE	27	01N	04E	GALLATIN
TOTAL	240.00							

REMARKS: THE WATER RIGHTS FOLLOWING THIS STATEMENT ARE SUPPLEMENTAL, WHICH MEANS THE RIGHTS HAVE OVERLAPPING PLACES OF USE. THE RIGHTS CAN BE COMBINED TO IRRIGATE ONLY OVERLAPPING PARCELS OF THE CLAIMANT'S TOTAL 240.00 ACRES. THE COMBINED VOLUME OF THESE RIGHTS SHALL NOT EXCEED 816.00 ACRE-FEET PER YEAR. EACH RIGHT IS LIMITED TO THE FLOW RATE, VOLUME, PLACE OF USE AND BENEFICIAL USE OF THAT INDIVIDUAL RIGHT.
W115003-00, W115004-00, W115556-00

THIS CLAIM PRESENTS ISSUES OF FACT AND LAW THAT MAY BE ADDRESSED AT THE OBJECTION STAGE. THERE MAY BE PROBLEMS WITH VOLUME. TO ASSURE THE ORDERLY ADMINISTRATION OF WATER RIGHTS, THE WATER COURTS WILL SET A HEARING TO DETERMINE THESE ISSUES IF NO OBJECTIONS ARE MADE.

SEE GENERAL FINDINGS OF FACT AND CONCLUSIONS OF LAW FOR FURTHER DELINEATION OF THIS RIGHT.

TEMPORARY PRELIMINARY DECREE
GALLATIN RIVER BASIN
BASIN 41H
ABSTRACT OF WATER RIGHT

WATER RIGHT NUMBER 41H -W-115005-00

OWNERS: BOLINGER, III HARRY A
PO BOX 1047
BOZEMAN MT 59715

PRIORITY DATE: MAY 28, 1957

FLOW RATE: 5.00 CFS

VOLUME: 1,800.00 ACRE FEET PER YEAR

STANDARDS ON VOLUMES FOUND IN THE FINDINGS OF FACT ARE ONLY GUIDELINES. CLAIMED VOLUMES MAY BE MODIFIED BY THE COURT ON INDIVIDUAL OBJECTION.

CLIMATIC AREA: 3

SOURCE: WASTE & SEEPAGE, TRIBUTARY OF SPAULDING BROOK

MAXIMUM ACRES: 560.00

PURPOSE (USE): IRRIGATION

PERIOD OF USE: MAY 1 TO OCT 31

POINTS OF DIVERSION AND MEANS OF DIVERSION:

LOT	BLK	QTR SEC	SEC	TWP	RGE	COUNTY	
		W2SE	21	01N	04E	GALLATIN	DRAIN DITCH

PLACE OF USE FOR IRRIGATION

	ACRES	LOT	BLK	QTR SEC	SEC	TWP	RGE	COUNTY
001	80.00			E2NW	21	01N	04E	GALLATIN
002	80.00			W2NE	21	01N	04E	GALLATIN
003	320.00			W2	16	01N	04E	GALLATIN
004	80.00			W2SE	16	01N	04E	GALLATIN
TOTAL	560.00							

REMARKS: CLARIFICATION OF LAND DESCRIPTION:
WATER IS COLLECTED IN DRAIN DITCH EQUIPPED WITH CHECKS TO CONTROL THE SUBSURFACE WATER LEVEL.

DIVERSION MEANS:
SUBIRRIGATION

THE WATER RIGHTS FOLLOWING THIS STATEMENT ARE SUPPLEMENTAL, WHICH MEANS THE RIGHTS HAVE OVERLAPPING PLACES OF USE. THE RIGHTS CAN BE COMBINED TO IRRIGATE ONLY OVERLAPPING PARCELS OF THE CLAIMANT'S TOTAL 560.00 ACRES. THE COMBINED VOLUME OF THESE RIGHTS SHALL NOT EXCEED 3,600.00 ACRE-FEET PER YEAR. EACH RIGHT IS LIMITED TO THE FLOW RATE, VOLUME, PLACE OF USE AND BENEFICIAL USE OF THAT INDIVIDUAL RIGHT.
W115005-00, W115007-00

SEE GENERAL FINDINGS OF FACT AND CONCLUSIONS OF LAW FOR FURTHER DELINEATION OF THIS RIGHT.

TEMPORARY PRELIMINARY DECREE
GALLATIN RIVER BASIN
BASIN 41H
ABSTRACT OF WATER RIGHT

WATER RIGHT NUMBER 41H -W-115006-00

OWNERS: BOLINGER, JR H A
PO BOX 1047
BOZEMAN MT 59715

THIS CLAIM AND THE CLAIM NUMBERS LISTED FOLLOWING THIS STATEMENT CLAIM OVERLAPPING PLACES OF USE. THE WATER COURT DECREES THIS RIGHT AND MAKES ALL CLAIMS A MATTER OF RECORD. W136493-00, W152483-00.

PRIORITY DATE: MAY 16, 1958

FLOW RATE: 5.00 CFS

VOLUME: 1,800.00 ACRE FEET PER YEAR

STANDARDS ON VOLUMES FOUND IN THE FINDINGS OF FACT ARE ONLY GUIDELINES. CLAIMED VOLUMES MAY BE MODIFIED BY THE COURT ON INDIVIDUAL OBJECTION.

CLIMATIC AREA: 3

SOURCE: WASTE & SEEPAGE, TRIBUTARY OF GIBSON CREEK

MAXIMUM ACRES: 400.00

PURPOSE (USE): IRRIGATION

PERIOD OF USE: MAY 1 TO OCT 31

POINTS OF DIVERSION AND MEANS OF DIVERSION:

LOT	BLK	QTR SEC	SEC	TWP	RGE	COUNTY	
		S2S2NE	21	01N	04E	GALLATIN	DRAIN DITCH
		N2	22	01N	04E	GALLATIN	DRAIN DITCH

PLACE OF USE FOR IRRIGATION

	ACRES	LOT	BLK	QTR SEC	SEC	TWP	RGE	COUNTY
001	80.00			E2NE	21	01N	04E	GALLATIN
002	320.00			N2	22	01N	04E	GALLATIN
TOTAL	400.00							

REMARKS: CLARIFICATION OF LAND DESCRIPTION:
WATER IS COLLECTED IN DRAIN DITCH EQUIPPED WITH CHECKS TO CONTROL THE SUBSURFACE WATER LEVEL.

DIVERSION MEANS:
SUBIRRIGATION

SEE GENERAL FINDINGS OF FACT AND CONCLUSIONS OF LAW FOR FURTHER DELINEATION OF THIS RIGHT.

TEMPORARY PRELIMINARY DECREE
GALLATIN RIVER BASIN
BASIN 41H
ABSTRACT OF WATER RIGHT

WATER RIGHT NUMBER 41H -W-115007-00

OWNERS: BOLINGER, JR H A
PO BOX 1047
BOZEMAN MT 59715

PRIORITY DATE: MAY 1, 1958

FLOW RATE: 5.00 CFS

VOLUME: 1,800.00 ACRE FEET PER YEAR

STANDARDS ON VOLUMES FOUND IN THE FINDINGS OF FACT ARE ONLY GUIDELINES. CLAIMED VOLUMES MAY BE MODIFIED BY THE COURT ON INDIVIDUAL OBJECTION.

CLIMATIC AREA: 3

SOURCE: WASTE & SEEPAGE, TRIBUTARY OF GIBSON CREEK

MAXIMUM ACRES: 560.00

PURPOSE (USE): IRRIGATION

PERIOD OF USE: MAY 1 TO OCT 31

POINTS OF DIVERSION AND MEANS OF DIVERSION:

LOT	BLK	QTR SEC	SEC	TWP	RGE	COUNTY	
		E2SE	21	01N	04E	GALLATIN	DRAIN DITCH

PLACE OF USE FOR IRRIGATION

	ACRES	LOT	BLK	QTR SEC	SEC	TWP	RGE	COUNTY
001	80.00			W2NE	21	01N	04E	GALLATIN
002	80.00			E2NW	21	01N	04E	GALLATIN
003	320.00			W2	16	01N	04E	GALLATIN
004	80.00			W2SE	16	01N	04E	GALLATIN
TOTAL	560.00							

REMARKS: CLARIFICATION OF LAND DESCRIPTION:
WATER IS COLLECTED IN DRAIN DITCH EQUIPPED WITH CHECKS TO CONTROL THE SUBSURFACE WATER LEVEL.

DIVERSION MEANS:
SUBIRRIGATION

THE WATER RIGHTS FOLLOWING THIS STATEMENT ARE SUPPLEMENTAL, WHICH MEANS THE RIGHTS HAVE OVERLAPPING PLACES OF USE. THE RIGHTS CAN BE COMBINED TO IRRIGATE ONLY OVERLAPPING PARCELS OF THE CLAIMANT'S TOTAL 560.00 ACRES. THE COMBINED VOLUME OF THESE RIGHTS SHALL NOT EXCEED 3,600.00 ACRE-FEET PER YEAR. EACH RIGHT IS LIMITED TO THE FLOW RATE, VOLUME, PLACE OF USE AND BENEFICIAL USE OF THAT INDIVIDUAL RIGHT.
W115005-00, W115007-00

SEE GENERAL FINDINGS OF FACT AND CONCLUSIONS OF LAW FOR FURTHER DELINEATION OF THIS RIGHT.

TEMPORARY PRELIMINARY DECREE
GALLATIN RIVER BASIN
BASIN 41H
ABSTRACT OF WATER RIGHT

WATER RIGHT NUMBER 41H -W-115008-00

OWNERS: BARTELT LLOYD W
CANYON RT BOX 42
GALLATIN GATEWAY MT 59730

BARTELT PATRICIA C
CANYON RT BOX 42
GALLATIN GATEWAY MT 59730

PRIORITY DATE: JUNE 1, 1902

FLOW RATE:

VOLUME: 30 GALLONS PER DAY PER ANIMAL UNIT

THIS RIGHT INCLUDES THE AMOUNT OF WATER CONSUMPTIVELY USED FOR STOCKWATERING PURPOSES AT THE RATE OF 30 GALLONS PER DAY PER ANIMAL UNIT. ANIMAL UNITS SHALL BE BASED ON REASONABLE CARRYING CAPACITY AND HISTORIC USE OF THE AREA SERVICED BY THIS WATER SOURCE.

SOURCE: HELL ROARING CREEK

PURPOSE (USE): STOCK

PERIOD OF USE: APR 1 TO NOV 30

POINTS OF DIVERSION AND MEANS OF DIVERSION:

LOT	BLK	QTR SEC	SEC	TWP	RGE	COUNTY	
		NENESW	33	04S	04E	GALLATIN	DITCH

PLACE OF USE FOR STOCK

	ACRES	LOT	BLK	QTR SEC	SEC	TWP	RGE	COUNTY
001				NENWSE	33	04S	04E	GALLATIN
002				SENWSE	33	04S	04E	GALLATIN
003				SWNESE	33	04S	04E	GALLATIN
004				NWSESE	33	04S	04E	GALLATIN

REMARKS: SEE GENERAL FINDINGS OF FACT AND CONCLUSIONS OF LAW FOR FURTHER DELINEATION OF THIS RIGHT.

TEMPORARY PRELIMINARY DECREE
GALLATIN RIVER BASIN
BASIN 41H
ABSTRACT OF WATER RIGHT

WATER RIGHT NUMBER 41H -W-115009-00

OWNERS: BARTELT LLOYD W
CANYON RT BOX 42
GALLATIN GATEWAY MT 59730

BARTELT PATRICIA C
CANYON RT BOX 42
GALLATIN GATEWAY MT 59730

PRIORITY DATE: JUNE 1, 1902

FLOW RATE: 1.25 CFS

VOLUME: 600.00 ACRE FEET PER YEAR

STANDARDS ON VOLUMES FOUND IN THE FINDINGS OF FACT ARE ONLY GUIDELINES. CLAIMED VOLUMES MAY BE MODIFIED BY THE COURT ON INDIVIDUAL OBJECTION.

CLIMATIC AREA: 4

SOURCE: HELL ROARING CREEK

MAXIMUM ACRES: 47.87

PURPOSE (USE): IRRIGATION

PERIOD OF USE: APR 1 TO NOV 30

POINTS OF DIVERSION AND MEANS OF DIVERSION:

LOT	BLK	QTR SEC	SEC	TWP	RGE	COUNTY	
		NENESW	33	04S	04E	GALLATIN	HEADGATE

PLACE OF USE FOR IRRIGATION

	ACRES	LOT	BLK	QTR SEC	SEC	TWP	RGE	COUNTY
001	47.87			SE	33	04S	04E	GALLATIN
TOTAL	47.87							

REMARKS: THE WATER RIGHTS LISTED FOLLOWING THIS STATEMENT ARE FILED ON THE SAME FORMERLY DECREED WATER RIGHT. THESE CLAIMS SHALL NOT EXCEED THE 50 MINER'S INCHES AS DECREED IN CASE NO. 3850. AT THIS TIME THE COURT MAKES NO DETERMINATION OF CORRECT PREDECESSORS IN INTEREST OR THE CORRECT DIVISION OF THIS WATER AMONG CLAIMANTS. W005673-00, W014375-00, W115009-00, W139695-00, W139699-00, W139703-00.

THIS CLAIM PRESENTS ISSUES OF FACT AND LAW THAT MAY BE ADDRESSED AT THE OBJECTION STAGE. THERE MAY BE PROBLEMS WITH VOLUME. TO ASSURE THE ORDERLY ADMINISTRATION OF WATER RIGHTS, THE WATER COURTS WILL SET A HEARING TO DETERMINE THESE ISSUES IF NO OBJECTIONS ARE MADE.

SEE GENERAL FINDINGS OF FACT AND CONCLUSIONS OF LAW FOR FURTHER DELINEATION OF THIS RIGHT.

TEMPORARY PRELIMINARY DECREE
GALLATIN RIVER BASIN
BASIN 41H
ABSTRACT OF WATER RIGHT

WATER RIGHT NUMBER 41H -W-115010-00

OWNERS: LAWSON ROBERT S
2783 JACKRABBIT LN
PO BOX 354
BELGRADE MT 59714

LAWSON MARJORIE I
2783 JACKRABBIT LN
PO BOX 354
BELGRADE MT 59714

PRIORITY DATE: AUG 5, 1963 2:00 PM

FLOW RATE: 25.00 GPM

VOLUME: 30 GALLONS PER DAY PER ANIMAL UNIT

THIS RIGHT INCLUDES THE AMOUNT OF WATER CONSUMPTIVELY USED FOR STOCKWATERING PURPOSES AT THE RATE OF 30 GALLONS PER DAY PER ANIMAL UNIT. ANIMAL UNITS SHALL BE BASED ON REASONABLE CARRYING CAPACITY AND HISTORIC USE OF THE AREA SERVICED BY THIS WATER SOURCE.

SOURCE: WELL

PURPOSE (USE): STOCK

PERIOD OF USE: JAN 1 TO DEC 4

POINTS OF DIVERSION AND MEANS OF DIVERSION:

LOT	BLK	QTR SEC	SEC	TWP	RGE	COUNTY	
		NESENE	35	01S	04E	GALLATIN	WELL

PLACE OF USE FOR STOCK

	ACRES	LOT	BLK	QTR SEC	SEC	TWP	RGE	COUNTY
001				NESENE	35	01S	04E	GALLATIN

REMARKS: SEE GENERAL FINDINGS OF FACT AND CONCLUSIONS OF LAW FOR FURTHER DELINEATION OF THIS RIGHT.

TEMPORARY PRELIMINARY DECREE
GALLATIN RIVER BASIN
BASIN 41H
ABSTRACT OF WATER RIGHT

WATER RIGHT NUMBER 41H -W-115011-00

OWNERS: LAWSON ROBERT S
2783 JACKRABBIT LN
PO BOX 354
BELGRADE MT 59714

LAWSON MARJORIE I
2783 JACKRABBIT LN
PO BOX 354
BELGRADE MT 59714

PRIORITY DATE: AUG 5, 1963 2:00 PM

FLOW RATE: 25.00 GPM

VOLUME: 4.80 ACRE FEET PER YEAR

SOURCE: WELL

MAXIMUM ACRES: 1.90

PURPOSE (USE): DOMESTIC

PERIOD OF USE: JAN 1 TO DEC 31

POINTS OF DIVERSION AND MEANS OF DIVERSION:

LOT	BLK	QTR	SEC	SEC	TWP	RGE	COUNTY	
		NESENE		35	01S	04E	GALLATIN	WELL

PLACE OF USE FOR DOMESTIC

	ACRES	LOT	BLK	QTR	SEC	SEC	TWP	RGE	COUNTY
001	1.90			NESENE		35	01S	04E	GALLATIN
TOTAL	1.90								

REMARKS: SEE GENERAL FINDINGS OF FACT AND CONCLUSIONS OF LAW FOR FURTHER DELINEATION OF THIS RIGHT.

TEMPORARY PRELIMINARY DECREE
GALLATIN RIVER BASIN
BASIN 41H
ABSTRACT OF WATER RIGHT

WATER RIGHT NUMBER 41H -W-115012-00

OWNERS: BIGGS RANCH INC
2287 BIGGS HAUGLAND RD
BELGRADE MT 59714

PRIORITY DATE: JUNE 1, 1895

FLOW RATE: 2.46 CFS

VOLUME: 350.00 ACRE FEET PER YEAR

STANDARDS ON VOLUMES FOUND IN THE FINDINGS OF FACT ARE ONLY GUIDELINES. CLAIMED VOLUMES MAY BE MODIFIED BY THE COURT ON INDIVIDUAL OBJECTION.

CLIMATIC AREA: 4

SOURCE: PASS CREEK

MAXIMUM ACRES: 65.00

PURPOSE (USE): IRRIGATION

PERIOD OF USE: MAY 10 TO SEPT 4

POINTS OF DIVERSION AND MEANS OF DIVERSION:

LOT	BLK	QTR SEC	SEC	TWP	RGE	COUNTY	
		NESESE	31	03N	05E	GALLATIN	HEADGATE

PLACE OF USE FOR IRRIGATION

	ACRES	LOT	BLK	QTR SEC	SEC	TWP	RGE	COUNTY
001	65.00			E2	01	02N	04E	GALLATIN
TOTAL	65.00							

REMARKS: SEE GENERAL FINDINGS OF FACT AND CONCLUSIONS OF LAW FOR FURTHER DELINEATION OF THIS RIGHT.

TEMPORARY PRELIMINARY DECREE
GALLATIN RIVER BASIN
BASIN 41H
ABSTRACT OF WATER RIGHT

WATER RIGHT NUMBER 41H -W-115013-00

OWNERS: BIGGS RANCH INC
2687 BIGGS HAUGLAND RD
BELGRADE MT 59714

PRIORITY DATE: JUNE 1, 1895

FLOW RATE: 0.34 CFS

VOLUME: 45.00 ACRE FEET PER YEAR

STANDARDS ON VOLUMES FOUND IN THE FINDINGS OF FACT ARE ONLY GUIDELINES. CLAIMED VOLUMES MAY BE MODIFIED BY THE COURT ON INDIVIDUAL OBJECTION.

CLIMATIC AREA: 4

SOURCE: PASS CREEK

MAXIMUM ACRES: 9.00

PURPOSE (USE): IRRIGATION

PERIOD OF USE: APR 15 TO OCT 19

POINTS OF DIVERSION AND MEANS OF DIVERSION:

LOT	BLK	QTR SEC	SEC	TWP	RGE	COUNTY	
		NWSWSW	01	02N	04E	GALLATIN	HEADGATE

PLACE OF USE FOR IRRIGATION

	ACRES	LOT	BLK	QTR SEC	SEC	TWP	RGE	COUNTY
001	9.00			SWSESE	02	02N	04E	GALLATIN
TOTAL	9.00							

REMARKS: THIS CLAIM PRESENTS ISSUES OF FACT AND LAW THAT MAY BE ADDRESSED AT THE OBJECTION STAGE. IT APPEARS THAT 6.0 ACRES ARE ACTUALLY IRRIGATED AND PROBLEMS COULD EXIST WITH FLOW RATE AND VOLUME. TO ASSURE THE ORDERLY ADMINISTRATION OF WATER RIGHTS, THE WATER COURTS WILL SET A HEARING TO DETERMINE THESE ISSUES IF NO OBJECTIONS ARE MADE.

SEE GENERAL FINDINGS OF FACT AND CONCLUSIONS OF LAW FOR FURTHER DELINEATION OF THIS RIGHT.

TEMPORARY PRELIMINARY DECREE
GALLATIN RIVER BASIN
BASIN 41D
ABSTRACT OF WATER RIGHT

WATER RIGHT NUMBER 41H -W-115463-00

OWNERS: KELSEY MARTHA D
NINE QUARTER CIRCLE RANCH
GALLATIN GATEWAY MT 59730

KELSEY HOWARD T
NINE QUARTER CIRCLE RANCH
GALLATIN GATEWAY MT 59730

SCHULTZ LESTER G
% NINE QUARTER CIRCLE RANCH
GALLATIN GATEWAY MT 59730

VALLEE NATALIE K
% NINE QUARTER CIRCLE RANCH
GALLATIN GATEWAY MT 59730

VALLEE BERT L
% NINE QUARTER CIRCLE RANCH
GALLATIN GATEWAY MT 59730

PRIORITY DATE: JUNE 29, 1953 0:01 AM

FLOW RATE: 20.00 GPM

VOLUME: 30 GALLONS PER DAY PER ANIMAL UNIT

THIS RIGHT INCLUDES THE AMOUNT OF WATER CONSUMPTIVELY USED FOR STOCKWATERING PURPOSES AT THE RATE OF 30 GALLONS PER DAY PER ANIMAL UNIT. ANIMAL UNITS SHALL BE BASED ON REASONABLE CARRYING CAPACITY AND HISTORIC USE OF THE AREA SERVICED BY THIS WATER SOURCE.

SOURCE: WELL

PURPOSE (USE): STOCK

PERIOD OF USE: JAN 1 TO DEC 31

POINTS OF DIVERSION AND MEANS OF DIVERSION:

LOT	BLK	QTR SEC	SEC	TWP	RGE	COUNTY	
		SENESW	14	01N	02E	GALLATIN	WELL

PLACE OF USE FOR STOCK

	ACRES	LOT	BLK	QTR SEC	SEC	TWP	RGE	COUNTY
001				SENESW	14	01N	02E	GALLATIN

REMARKS: SEE GENERAL FINDINGS OF FACT AND CONCLUSIONS OF LAW FOR FURTHER DELINEATION OF THIS RIGHT.

TEMPORARY PRELIMINARY DECREE
GALLATIN RIVER BASIN
BASIN 41H
ABSTRACT OF WATER RIGHT

WATER RIGHT NUMBER 41H -W-115464-00

OWNERS: BROCK LAURA
% NINE QUARTER CIRCLE RANCH
GALLATIN GATEWAY MT 59730

BROCK WILLIAM F
% NINE QUARTER CIRCLE RANCH
GALLATIN GATEWAY MT 59730

KELSEY HOWARD T
NINE QUARTER CIRCLE RANCH
GALLATIN GATEWAY MT 59730

KELSEY MARTHA D
NINE QUARTER CIRCLE RANCH
GALLATIN GATEWAY MT 59730

PRIORITY DATE: DEC 30, 1903

FLOW RATE:

VOLUME: 30 GALLONS PER DAY PER ANIMAL UNIT

THIS RIGHT INCLUDES THE AMOUNT OF WATER CONSUMPTIVELY USED FOR STOCKWATERING PURPOSES AT THE RATE OF 30 GALLONS PER DAY PER ANIMAL UNIT. ANIMAL UNITS SHALL BE BASED ON REASONABLE CARRYING CAPACITY AND HISTORIC USE OF THE AREA SERVICED BY THIS WATER SOURCE.

SOURCE: SPRING, TRIBUTARY OF WAPITI CREEK

PURPOSE (USE): STOCK

PERIOD OF USE: JUNE 1 TO OCT 31

POINTS OF DIVERSION AND MEANS OF DIVERSION:

LOT	BLK	QTR SEC	SEC	TWP	RGE	COUNTY	
		SENWNW	25	09S	03E	GALLATIN	DIRECT FROM SRC

PLACE OF USE FOR STOCK

ACRES	LOT	BLK	QTR SEC	SEC	TWP	RGE	COUNTY
001			SENWNW	25	09S	03E	GALLATIN

REMARKS: SEE GENERAL FINDINGS OF FACT AND CONCLUSIONS OF LAW FOR FURTHER DELINEATION OF THIS RIGHT.

TEMPORARY PRELIMINARY DECREE
GALLATIN RIVER BASIN
BASIN 41H
ABSTRACT OF WATER RIGHT

WATER RIGHT NUMBER 41H -W-115465-00

OWNERS: KELSEY C B (KIM)
NINE QUARTER CIRCLE RANCH
GALLATIN GATEWAY MT 59730

PRIORITY DATE: JULY 20, 1903

FLOW RATE:

VOLUME: 30 GALLONS PER DAY PER ANIMAL UNIT

THIS RIGHT INCLUDES THE AMOUNT OF WATER CONSUMPTIVELY USED FOR STOCKWATERING PURPOSES AT THE RATE OF 30 GALLONS PER DAY PER ANIMAL UNIT. ANIMAL UNITS SHALL BE BASED ON REASONABLE CARRYING CAPACITY AND HISTORIC USE OF THE AREA SERVICED BY THIS WATER SOURCE.

SOURCE: TAYLOR FORK CREEK

PURPOSE (USE): STOCK

PERIOD OF USE: JAN 1 TO DEC 31

POINTS OF DIVERSION AND MEANS OF DIVERSION:

LOT	BLK	QTR SEC	SEC	TWP	RGE	COUNTY	
		S2S2	08	09S	04E	GALLATIN	MULTIPLE
		SWSE	09	09S	04E	GALLATIN	MULTIPLE
		SENWSW	08	09S	04E	GALLATIN	MULTIPLE
		S2NWSW	09	09S	04E	GALLATIN	MULTIPLE

PLACE OF USE FOR STOCK

	ACRES	LOT	BLK	QTR SEC	SEC	TWP	RGE	COUNTY
001				S2S2	08	09S	04E	GALLATIN
002				SESW	09	09S	04E	GALLATIN
003				SWSE	09	09S	04E	GALLATIN

REMARKS: NOTICE OF TRANSFER RECEIVED 3/19/85.
NOTICE OF TRANSFER RECEIVED 4/26/85.

SEE GENERAL FINDINGS OF FACT AND CONCLUSIONS OF LAW FOR FURTHER DELINEATION OF THIS RIGHT.

TEMPORARY PRELIMINARY DECREE
GALLATIN RIVER BASIN
BASIN 41H
ABSTRACT OF WATER RIGHT

WATER RIGHT NUMBER 41H -W-115466-00

OWNERS: KELSEY C B (KIM)
NINE QUARTER CIRCLE RANCH
GALLATIN GATEWAY MT 59730

PRIORITY DATE: JULY 15, 1946

FLOW RATE: 20.00 GPM

VOLUME: 30 GALLONS PER DAY PER ANIMAL UNIT

THIS RIGHT INCLUDES THE AMOUNT OF WATER CONSUMPTIVELY USED FOR STOCKWATERING PURPOSES AT THE RATE OF 30 GALLONS PER DAY PER ANIMAL UNIT. ANIMAL UNITS SHALL BE BASED ON REASONABLE CARRYING CAPACITY AND HISTORIC USE OF THE AREA SERVICED BY THIS WATER SOURCE.

SOURCE: SPRING, TRIBUTARY OF TAYLOR FORK CREEK

PURPOSE (USE): STOCK

PERIOD OF USE: JAN 1 TO DEC 31

POINTS OF DIVERSION AND MEANS OF DIVERSION:

LOT	BLK	QTR SEC	SEC	TWP	RGE	COUNTY	
		SWSESE	09	09S	04E	GALLATIN	PIPELINE

PLACE OF USE FOR STOCK

ACRES	LOT	BLK	QTR SEC	SEC	TWP	RGE	COUNTY
001			NESWSE	09	09S	04E	GALLATIN

REMARKS: NOTICE OF TRANSFER RECEIVED 3/19/85.
NOTICE OF TRANSFER RECEIVED 4/26/85.

SEE GENERAL FINDINGS OF FACT AND CONCLUSIONS OF LAW FOR FURTHER DELINEATION OF THIS RIGHT.

TEMPORARY PRELIMINARY DECREE
GALLATIN RIVER BASIN
BASIN 41H
ABSTRACT OF WATER RIGHT

WATER RIGHT NUMBER 41H -W-115467-00

OWNERS: KELSEY C B (KIM)
NINE QUARTER CIRCLE RANCH
GALLATIN GATEWAY MT 59730

PRIORITY DATE: SEPT 28, 1908

FLOW RATE:

VOLUME: 30 GALLONS PER DAY PER ANIMAL UNIT

THIS RIGHT INCLUDES THE AMOUNT OF WATER CONSUMPTIVELY USED FOR STOCKWATERING PURPOSES AT THE RATE OF 30 GALLONS PER DAY PER ANIMAL UNIT. ANIMAL UNITS SHALL BE BASED ON REASONABLE CARRYING CAPACITY AND HISTORIC USE OF THE AREA SERVICED BY THIS WATER SOURCE.

SOURCE: GLIDE CREEK

PURPOSE (USE): STOCK

PERIOD OF USE: JAN 1 TO DEC 31

POINTS OF DIVERSION AND MEANS OF DIVERSION:

LOT	BLK	QTR SEC	SEC	TWP	RGE	COUNTY	
		S2SE	08	09S	04E	GALLATIN	DIRECT FROM SRC

PLACE OF USE FOR STOCK

	ACRES	LOT	BLK	QTR SEC	SEC	TWP	RGE	COUNTY
001				S2SE	08	09S	04E	GALLATIN

REMARKS: NOTICE OF TRANSFER RECEIVED 3/19/85.
NOTICE OF TRANSFER RECEIVED 4/26/85.

SEE GENERAL FINDINGS OF FACT AND CONCLUSIONS OF LAW FOR FURTHER DELINEATION OF THIS RIGHT.

TEMPORARY PRELIMINARY DECREE
GALLATIN RIVER BASIN
BASIN 41H
ABSTRACT OF WATER RIGHT

WATER RIGHT NUMBER 41H -W-115468-00

OWNERS: BROCK WILLIAM F
% NINE QUARTER CIRCLE RANCH
GALLATIN GATEWAY MT 59730

BROCK LAURA
% NINE QUARTER CIRCLE RANCH
GALLATIN GATEWAY MT 59730

KELSEY MARTHA D
NINE QUARTER CIRCLE RANCH
GALLATIN GATEWAY MT 59730

KELSEY HOWARD T
NINE QUARTER CIRCLE RANCH
GALLATIN GATEWAY MT 59730

PRIORITY DATE: DEC 30, 1903

FLOW RATE:

VOLUME: 30 GALLONS PER DAY PER ANIMAL UNIT

THIS RIGHT INCLUDES THE AMOUNT OF WATER CONSUMPTIVELY USED FOR STOCKWATERING PURPOSES AT THE RATE OF 30 GALLONS PER DAY PER ANIMAL UNIT. ANIMAL UNITS SHALL BE BASED ON REASONABLE CARRYING CAPACITY AND HISTORIC USE OF THE AREA SERVICED BY THIS WATER SOURCE.

SOURCE: SPRING, TRIBUTARY OF LITTLE WAPITI CREEK

PURPOSE (USE): STOCK

PERIOD OF USE: JUNE 1 TO OCT 31

POINTS OF DIVERSION AND MEANS OF DIVERSION:

LOT	BLK	QTR SEC	SEC	TWP	RGE	COUNTY	
		SENENE	25	09S	03E	GALLATIN	DIRECT FROM SRC

PLACE OF USE FOR STOCK

	ACRES	LOT	BLK	QTR SEC	SEC	TWP	RGE	COUNTY
001				SENENE	25	09S	03E	GALLATIN

REMARKS: SEE GENERAL FINDINGS OF FACT AND CONCLUSIONS OF LAW FOR FURTHER DELINEATION OF THIS RIGHT.

TEMPORARY PRELIMINARY DECREE
GALLATIN RIVER BASIN
BASIN 41H
ABSTRACT OF WATER RIGHT

WATER RIGHT NUMBER 41H -W-115469-00

OWNERS: BROCK WILLIAM F
% NINE QUARTER CIRCLE RANCH
GALLATIN GATEWAY MT 59730

BROCK LAURA
% NINE QUARTER CIRCLE RANCH
GALLATIN GATEWAY MT 59730

KELSEY MARTHA D
NINE QUARTER CIRCLE RANCH
GALLATIN GATEWAY MT 59730

KELSEY HOWARD T
NINE QUARTER CIRCLE RANCH
GALLATIN GATEWAY MT 59730

PRIORITY DATE: DEC 30, 1903

FLOW RATE:

VOLUME: 30 GALLONS PER DAY PER ANIMAL UNIT

THIS RIGHT INCLUDES THE AMOUNT OF WATER CONSUMPTIVELY USED FOR STOCKWATERING PURPOSES AT THE RATE OF 30 GALLONS PER DAY PER ANIMAL UNIT. ANIMAL UNITS SHALL BE BASED ON REASONABLE CARRYING CAPACITY AND HISTORIC USE OF THE AREA SERVICED BY THIS WATER SOURCE.

SOURCE: UNNAMED TRIBUTARY OF LITTLE WAPITI CREEK

PURPOSE (USE): STOCK

PERIOD OF USE: JUNE 1 TO OCT 31

POINTS OF DIVERSION AND MEANS OF DIVERSION:

LOT	BLK	QTR SEC	SEC	TWP	RGE	COUNTY	
		E2	25	09S	03E	GALLATIN	DIRECT FROM SRC

PLACE OF USE FOR STOCK

	ACRES	LOT	BLK	QTR SEC	SEC	TWP	RGE	COUNTY
001				E2	25	09S	03E	GALLATIN

REMARKS: SEE GENERAL FINDINGS OF FACT AND CONCLUSIONS OF LAW FOR FURTHER DELINEATION OF THIS RIGHT.

TEMPORARY PRELIMINARY DECREE
GALLATIN RIVER BASIN
BASIN 41H
ABSTRACT OF WATER RIGHT

WATER RIGHT NUMBER 41H -W-115470-00

OWNERS: BROCK WILLIAM F
% NINE QUARTER CIRCLE RANCH
GALLATIN GATEWAY MT 59730

BROCK LAURA
% NINE QUARTER CIRCLE RANCH
GALLATIN GATEWAY MT 59730

KELSEY HOWARD T
NINE QUARTER CIRCLE RANCH
GALLATIN GATEWAY MT 59730

KELSEY MARTHA D
NINE QUARTER CIRCLE RANCH
GALLATIN GATEWAY MT 59730

PRIORITY DATE: DEC 30, 1903

FLOW RATE:

VOLUME: 30 GALLONS PER DAY PER ANIMAL UNIT

THIS RIGHT INCLUDES THE AMOUNT OF WATER CONSUMPTIVELY USED FOR STOCKWATERING PURPOSES AT THE RATE OF 30 GALLONS PER DAY PER ANIMAL UNIT. ANIMAL UNITS SHALL BE BASED ON REASONABLE CARRYING CAPACITY AND HISTORIC USE OF THE AREA SERVICED BY THIS WATER SOURCE.

SOURCE: WAPITI CREEK

PURPOSE (USE): STOCK

PERIOD OF USE: JUNE 1 TO OCT 31

POINTS OF DIVERSION AND MEANS OF DIVERSION:

LOT	BLK	QTR SEC	SEC	TWP	RGE	COUNTY	
		W2	25	09S	03E	GALLATIN	DIRECT FROM SRC

PLACE OF USE FOR STOCK

	ACRES	LOT	BLK	QTR SEC	SEC	TWP	RGE	COUNTY
001				W2	25	09S	03E	GALLATIN

REMARKS: SEE GENERAL FINDINGS OF FACT AND CONCLUSIONS OF LAW FOR FURTHER DELINEATION OF THIS RIGHT.

TEMPORARY PRELIMINARY DECREE
GALLATIN RIVER BASIN
BASIN 41H
ABSTRACT OF WATER RIGHT

WATER RIGHT NUMBER 41H -W-115471-00

OWNERS: BROCK LAURA
% NINE QUARTER CIRCLE RANCH
GALLATIN GATEWAY MT 59730

BROCK WILLIAM F
% NINE QUARTER CIRCLE RANCH
GALLATIN GATEWAY MT 59730

KELSEY HOWARD T
NINE QUARTER CIRCLE RANCH
GALLATIN GATEWAY MT 59730

KELSEY MARTHA D
NINE QUARTER CIRCLE RANCH
GALLATIN GATEWAY MT 59730

PRIORITY DATE: DEC 30, 1903

FLOW RATE:

VOLUME: 30 GALLONS PER DAY PER ANIMAL UNIT

THIS RIGHT INCLUDES THE AMOUNT OF WATER CONSUMPTIVELY USED FOR STOCKWATERING PURPOSES AT THE RATE OF 30 GALLONS PER DAY PER ANIMAL UNIT. ANIMAL UNITS SHALL BE BASED ON REASONABLE CARRYING CAPACITY AND HISTORIC USE OF THE AREA SERVICED BY THIS WATER SOURCE.

SOURCE: SPRING, TRIBUTARY OF WAPITI CREEK

PURPOSE (USE): STOCK

PERIOD OF USE: JUNE 1 TO OCT 31

POINTS OF DIVERSION AND MEANS OF DIVERSION:

LOT	BLK	QTR SEC	SEC	TWP	RGE	COUNTY	
		NWSESW	25	09S	03E	GALLATIN	DIRECT FROM SRC

PLACE OF USE FOR STOCK

	ACRES	LOT	BLK	QTR SEC	SEC	TWP	RGE	COUNTY
001				NWSESW	25	09S	03E	GALLATIN

REMARKS: SEE GENERAL FINDINGS OF FACT AND CONCLUSIONS OF LAW FOR FURTHER DELINEATION OF THIS RIGHT.

TEMPORARY PRELIMINARY DECREE
GALLATIN RIVER BASIN
BASIN 41H
ABSTRACT OF WATER RIGHT

WATER RIGHT NUMBER 41H -W-115472-00

OWNERS: KELSEY MARTHA D
NINE QUARTER CIRCLE RANCH
GALLATIN GATEWAY MT 59730

KELSEY HOWARD T
NINE QUARTER CIRCLE RANCH
GALLATIN GATEWAY MT 59730

SCHULTZ LESTER G
% NINE QUARTER CIRCLE RANCH
GALLATIN GATEWAY MT 59730

VALLEE NATALIE K
% NINE QUARTER CIRCLE RANCH
GALLATIN GATEWAY MT 59730

VALLEE BERT L
% NINE QUARTER CIRCLE RANCH
GALLATIN GATEWAY MT 59730

PRIORITY DATE: OCT 11, 1892 0:01 AM

FLOW RATE:

VOLUME: 30 GALLONS PER DAY PER ANIMAL UNIT

THIS RIGHT INCLUDES THE AMOUNT OF WATER CONSUMPTIVELY USED FOR STOCKWATERING PURPOSES AT THE RATE OF 30 GALLONS PER DAY PER ANIMAL UNIT. ANIMAL UNITS SHALL BE BASED ON REASONABLE CARRYING CAPACITY AND HISTORIC USE OF THE AREA SERVICED BY THIS WATER SOURCE.

SOURCE: UNNAMED TRIBUTARY OF WEST GALLATIN RIVER

PURPOSE (USE): STOCK

PERIOD OF USE: JAN 1 TO DEC 31

POINTS OF DIVERSION AND MEANS OF DIVERSION:

LOT	BLK	QTR SEC	SEC	TWP	RGE	COUNTY	
			11	01N	02E	GALLATIN	DIRECT FROM SRC
			13	01N	02E	GALLATIN	DIRECT FROM SRC
		E2	14	01N	02E	GALLATIN	DIRECT FROM SRC
		E2W2	14	01N	02E	GALLATIN	DIRECT FROM SRC
		W2	07	01N	03E	GALLATIN	DIRECT FROM SRC

PLACE OF USE FOR STOCK

	ACRES	LOT	BLK	QTR SEC	SEC	TWP	RGE	COUNTY
001					11	01N	02E	GALLATIN
002					13	01N	02E	GALLATIN
003				E2	14	01N	02E	GALLATIN
004				E2W2	14	01N	02E	GALLATIN
005				W2	07	01N	03E	GALLATIN

REMARKS: SEE GENERAL FINDINGS OF FACT AND CONCLUSIONS OF LAW FOR FURTHER DELINEATION OF THIS RIGHT.

TEMPORARY PRELIMINARY DECREE
GALLATIN RIVER BASIN
BASIN 41H
ABSTRACT OF WATER RIGHT

WATER RIGHT NUMBER 41H -W-115473-00

OWNERS: KELSEY C B (K1M)
NINE QUARTER CIRCLE RANCH
GALLATIN GATEWAY MT 59730

PRIORITY DATE: MAR 8, 1946

FLOW RATE:

VOLUME: 30 GALLONS PER DAY PER ANIMAL UNIT

THIS RIGHT INCLUDES THE AMOUNT OF WATER CONSUMPTIVELY USED FOR STOCKWATERING PURPOSES AT THE RATE OF 30 GALLONS PER DAY PER ANIMAL UNIT. ANIMAL UNITS SHALL BE BASED ON REASONABLE CARRYING CAPACITY AND HISTORIC USE OF THE AREA SERVICED BY THIS WATER SOURCE.

SOURCE: SPRING, TRIBUTARY OF TAYLOR FORK CREEK

PURPOSE (USE): STOCK

PERIOD OF USE: JAN 1 TO DEC 31

POINTS OF DIVERSION AND MEANS OF DIVERSION:

LOT	BLK	QTR SEC	SEC	TWP	RGE	COUNTY	
		SWSWNE	12	09S	03E	GALLATIN	DIRECT FROM SRC

PLACE OF USE FOR STOCK

	ACRES	LOT	BLK	QTR SEC	SEC	TWP	RGE	COUNTY
001				SWSWNE	12	09S	03E	GALLATIN

REMARKS: NOTICE OF TRANSFER RECEIVED 3/19/85.
NOTICE OF TRANSFER RECEIVED 4/26/85.

SEE GENERAL FINDINGS OF FACT AND CONCLUSIONS OF LAW FOR FURTHER DELINEATION OF THIS RIGHT.

TEMPORARY PRELIMINARY DECREE
GALLATIN RIVER BASIN
BASIN 41H
ABSTRACT OF WATER RIGHT

WATER RIGHT NUMBER 41H -W-115474-00

OWNERS: KELSEY C B (KIM)
NINE QUARTER CIRCLE RANCH
GALLATIN GATEWAY MT 59730

PRIORITY DATE: MAR 8, 1946

FLOW RATE: 25.00 GPM

VOLUME: 30 GALLONS PER DAY PER ANIMAL UNIT

THIS RIGHT INCLUDES THE AMOUNT OF WATER CONSUMPTIVELY USED FOR STOCKWATERING PURPOSES AT THE RATE OF 30 GALLONS PER DAY PER ANIMAL UNIT. ANIMAL UNITS SHALL BE BASED ON REASONABLE CARRYING CAPACITY AND HISTORIC USE OF THE AREA SERVICED BY THIS WATER SOURCE.

SOURCE: SPRING, TRIBUTARY OF TAYLOR FORK CREEK

PURPOSE (USE): STOCK

PERIOD OF USE: JAN 1 TO DEC 31

POINTS OF DIVERSION AND MEANS OF DIVERSION:

LOT	BLK	QTR SEC	SEC	TWP	RGE	COUNTY	
		NWSESE	12	09S	03E	GALLATIN	PIPELINE

PLACE OF USE FOR STOCK

ACRES	LOT	BLK	QTR SEC	SEC	TWP	RGE	COUNTY
001			NWNESE	12	09S	03E	GALLATIN

REMARKS: NOTICE OF TRANSFER RECEIVED 3/19/85.
NOTICE OF TRANSFER RECEIVED 4/26/85.

SEE GENERAL FINDINGS OF FACT AND CONCLUSIONS OF LAW FOR FURTHER DELINEATION OF THIS RIGHT.

TEMPORARY PRELIMINARY DECREE
GALLATIN RIVER BASIN
BASIN 41H
ABSTRACT OF WATER RIGHT

WATER RIGHT NUMBER 41H -W-115475-00

OWNERS: KELSEY C B (KIM)
NINE QUARTER CIRCLE RANCH
GALLATIN GATEWAY MT 59730

PRIORITY DATE: OCT 16, 1883

FLOW RATE:

VOLUME: 30 GALLONS PER DAY PER ANIMAL UNIT

THIS RIGHT INCLUDES THE AMOUNT OF WATER CONSUMPTIVELY USED FOR STOCKWATERING PURPOSES AT THE RATE OF 30 GALLONS PER DAY PER ANIMAL UNIT. ANIMAL UNITS SHALL BE BASED ON REASONABLE CARRYING CAPACITY AND HISTORIC USE OF THE AREA SERVICED BY THIS WATER SOURCE.

SOURCE: TAYLOR FORK CREEK

PURPOSE (USE): STOCK

PERIOD OF USE: JAN 1 TO DEC 31

POINTS OF DIVERSION AND MEANS OF DIVERSION:

LOT	BLK	QTR SEC	SEC	TWP	RGE	COUNTY	
		NE	12	09S	03E	GALLATIN	DIRECT FROM SRC

PLACE OF USE FOR STOCK

	ACRES	LOT	BLK	QTR SEC	SEC	TWP	RGE	COUNTY
001				NE	12	09S	03E	GALLATIN

REMARKS: NOTICE OF TRANSFER RECEIVED 3/19/85.
NOTICE OF TRANSFER RECEIVED 4/26/85.

SEE GENERAL FINDINGS OF FACT AND CONCLUSIONS OF LAW FOR FURTHER DELINEATION OF THIS RIGHT.

TEMPORARY PRELIMINARY DECREE
GALLATIN RIVER BASIN
BASIN 41H
ABSTRACT OF WATER RIGHT

WATER RIGHT NUMBER 41H -W-115476-00

OWNERS: KELSEY C B (KIM)
NINE QUARTER CIRCLE RANCH
GALLATIN GATEWAY MT 59730

PRIORITY DATE: MAR 8, 1946

FLOW RATE: 200.00 GPM

VOLUME: 100.00 ACRE FEET PER YEAR

STANDARDS ON VOLUMES FOUND IN THE FINDINGS OF FACT ARE ONLY GUIDELINES. CLAIMED VOLUMES MAY BE MODIFIED BY THE COURT ON INDIVIDUAL OBJECTION.

CLIMATIC AREA: 5

SOURCE: SPRING, TRIBUTARY OF TAYLOR FORK CREEK

MAXIMUM ACRES: 92.00

PURPOSE (USE): IRRIGATION

PERIOD OF USE: APR 15 TO OCT 19

POINTS OF DIVERSION AND MEANS OF DIVERSION:

LOT	BLK	QTR SEC	SEC	TWP	RGE	COUNTY	
		NWSESE	12	09S	03E	GALLATIN	HEADGATE

PLACE OF USE FOR IRRIGATION

	ACRES	LOT	BLK	QTR SEC	SEC	TWP	RGE	COUNTY
001	23.00			NWNE	12	09S	03E	GALLATIN
002	33.00			SWNE	12	09S	03E	GALLATIN
003	26.00			SENE	12	09S	03E	GALLATIN
004	10.00			NESE	12	09S	03E	GALLATIN
TOTAL	92.00							

REMARKS: THE WATER RIGHTS FOLLOWING THIS STATEMENT ARE SUPPLEMENTAL, WHICH MEANS THE RIGHTS HAVE OVERLAPPING PLACES OF USE. THE RIGHTS CAN BE COMBINED TO IRRIGATE ONLY OVERLAPPING PARCELS OF THE CLAIMANT'S TOTAL 92.00 ACRES. THE COMBINED VOLUME OF THESE RIGHTS SHALL NOT EXCEED 545.00 ACRE-FEET PER YEAR. EACH RIGHT IS LIMITED TO THE FLOW RATE, VOLUME, PLACE OF USE AND BENEFICIAL USE OF THAT INDIVIDUAL RIGHT.
W115479-00, W115476-00, W115477-00

THIS CLAIM PRESENTS ISSUES OF FACT AND LAW THAT MAY BE ADDRESSED AT THE OBJECTION STAGE. IT APPEARS THAT 76.0 ACRES ARE ACTUALLY IRRIGATED AND PROBLEMS COULD EXIST WITH FLOW RATE AND VOLUME. TO ASSURE THE ORDERLY ADMINISTRATION OF WATER RIGHTS, THE WATER COURTS WILL SET A HEARING TO DETERMINE THESE ISSUES IF NO OBJECTIONS ARE MADE.

NOTICE OF TRANSFER RECEIVED 3/19/85.
NOTICE OF TRANSFER RECEIVED 4/26/85.

SEE GENERAL FINDINGS OF FACT AND CONCLUSIONS OF LAW FOR FURTHER DELINEATION OF THIS RIGHT.

TEMPORARY PRELIMINARY DECREE
GALLATIN RIVER BASIN
BASIN 41H
ABSTRACT OF WATER RIGHT

WATER RIGHT NUMBER 41H -W-115477-00

OWNERS: KELSEY C B (KIM)
NINE QUARTER CIRCLE RANCH
GALLATIN GATEWAY MT 59730

PRIORITY DATE: MAR 8, 1946

FLOW RATE: 375.00 GPM

VOLUME: 125.00 ACRE FEET PER YEAR

STANDARDS ON VOLUMES FOUND IN THE FINDINGS OF FACT ARE ONLY GUIDELINES. CLAIMED VOLUMES MAY BE MODIFIED BY THE COURT ON INDIVIDUAL OBJECTION.

CLIMATIC AREA: 5

SOURCE: SPRING, TRIBUTARY OF TAYLOR FORK CREEK

MAXIMUM ACRES: 92.00

PURPOSE (USE): IRRIGATION

PERIOD OF USE: APR 15 TO OCT 19

POINTS OF DIVERSION AND MEANS OF DIVERSION:

LOT	BLK	QTR SEC	SEC	TWP	RGE	COUNTY	
		SWSWNE	12	09S	03E	GALLATIN	HEADGATE

PLACE OF USE FOR IRRIGATION

	ACRES	LOT	BLK	QTR SEC	SEC	TWP	RGE	COUNTY
001	23.00			NWNE	12	09S	03E	GALLATIN
002	23.00			SWNE	12	09S	03E	GALLATIN
003	23.00			SENE	12	09S	03E	GALLATIN
004	23.00			NESE	12	09S	03E	GALLATIN
TOTAL	92.00							

REMARKS: THE WATER RIGHTS FOLLOWING THIS STATEMENT ARE SUPPLEMENTAL, WHICH MEANS THE RIGHTS HAVE OVERLAPPING PLACES OF USE. THE RIGHTS CAN BE COMBINED TO IRRIGATE ONLY OVERLAPPING PARCELS OF THE CLAIMANT'S TOTAL 92.00 ACRES. THE COMBINED VOLUME OF THESE RIGHTS SHALL NOT EXCEED 545.00 ACRE-FEET PER YEAR. EACH RIGHT IS LIMITED TO THE FLOW RATE, VOLUME, PLACE OF USE AND BENEFICIAL USE OF THAT INDIVIDUAL RIGHT.
W115479-00, W115476-00, W115477-00

THIS CLAIM PRESENTS ISSUES OF FACT AND LAW THAT MAY BE ADDRESSED AT THE OBJECTION STAGE. IT APPEARS THAT 76.0 ACRES ARE ACTUALLY IRRIGATED AND PROBLEMS COULD EXIST WITH FLOW RATE AND VOLUME. TO ASSURE THE ORDERLY ADMINISTRATION OF WATER RIGHTS, THE WATER COURTS WILL SET A HEARING TO DETERMINE THESE ISSUES IF NO OBJECTIONS ARE MADE.

NOTICE OF TRANSFER RECEIVED 3/19/85.
NOTICE OF TRANSFER RECEIVED 4/26/85.

SEE GENERAL FINDINGS OF FACT AND CONCLUSIONS OF LAW FOR FURTHER DELINEATION OF THIS RIGHT.

TEMPORARY PRELIMINARY DECREE
GALLATIN RIVER BASIN
BASIN 41H
ABSTRACT OF WATER RIGHT

WATER RIGHT NUMBER 41H -W-115478-00

OWNERS: KELSEY C B (KIM)
NINE QUARTER CIRCLE RANCH
GALLATIN GATEWAY MT 59730

PRIORITY DATE: JULY 20, 1903

FLOW RATE: 5.00 CFS

VOLUME: 675.00 ACRE FEET PER YEAR

STANDARDS ON VOLUMES FOUND IN THE FINDINGS OF FACT ARE ONLY GUIDELINES. CLAIMED VOLUMES MAY BE MODIFIED BY THE COURT ON INDIVIDUAL OBJECTION.

CLIMATIC AREA: 5

SOURCE: TAYLOR FORK CREEK

MAXIMUM ACRES: 150.00

PURPOSE (USE): IRRIGATION

PERIOD OF USE: APR 15 TO OCT 19

POINTS OF DIVERSION AND MEANS OF DIVERSION:

LOT	BLK	QTR SEC	SEC	TWP	RGE	COUNTY	
		SENWSW	08	09S	04E	GALLATIN	HEADGATE
		SENWSW	09	09S	04E	GALLATIN	HEADGATE

PLACE OF USE FOR IRRIGATION

	ACRES	LOT	BLK	QTR SEC	SEC	TWP	RGE	COUNTY
001	95.00			S2S2	08	09S	04E	GALLATIN
002	24.00			SESW	09	09S	04E	GALLATIN
003	31.00			SWSE	09	09S	04E	GALLATIN
TOTAL	150.00							

REMARKS: THIS CLAIM PRESENTS ISSUES OF FACT AND LAW THAT MAY BE ADDRESSED AT THE OBJECTION STAGE. IT APPEARS THAT 87.0 ACRES ARE ACTUALLY IRRIGATED AND PROBLEMS COULD EXIST WITH FLOW RATE AND VOLUME. TO ASSURE THE ORDERLY ADMINISTRATION OF WATER RIGHTS, THE WATER COURTS WILL SET A HEARING TO DETERMINE THESE ISSUES IF NO OBJECTIONS ARE MADE.

NOTICE OF TRANSFER RECEIVED 3/19/85.
NOTICE OF TRANSFER RECEIVED 4/26/85.

SEE GENERAL FINDINGS OF FACT AND CONCLUSIONS OF LAW FOR FURTHER DELINEATION OF THIS RIGHT.

TEMPORARY PRELIMINARY DECREE
GALLATIN RIVER BASIN
BASIN 41D
ABSTRACT OF WATER RIGHT

WATER RIGHT NUMBER 41H -W-115479-00

OWNERS: KELSEY C B (KIM)
NINE QUARTER CIRCLE RANCH
GALLATIN GATEWAY MT 59730

PRIORITY DATE: AUG 1, 1901

FLOW RATE: 2.50 CFS

VOLUME: 320.00 ACRE FEET PER YEAR

STANDARDS ON VOLUMES FOUND IN THE FINDINGS OF FACT ARE ONLY GUIDELINES. CLAIMED VOLUMES MAY BE MODIFIED BY THE COURT ON INDIVIDUAL OBJECTION.

CLIMATIC AREA: 5

SOURCE: TAYLOR FORK CREEK

MAXIMUM ACRES: 92.00

PURPOSE (USE): IRRIGATION

PERIOD OF USE: APR 15 TO OCT 19

POINTS OF DIVERSION AND MEANS OF DIVERSION:

LOT	BLK	QTR SEC	SEC	TWP	RGE	COUNTY	
		SENWNE	12	09S	03E	GALLATIN	MULTIPLE

PLACE OF USE FOR IRRIGATION

	ACRES	LOT	BLK	QTR SEC	SEC	TWP	RGE	COUNTY
001	23.00			NWNE	12	09S	03E	GALLATIN
002	23.00			SWNE	12	09S	03E	GALLATIN
003	23.00			SENE	12	09S	03E	GALLATIN
004	23.00			NESE	12	09S	03E	GALLATIN
TOTAL	92.00							

REMARKS: THE WATER RIGHTS FOLLOWING THIS STATEMENT ARE SUPPLEMENTAL, WHICH MEANS THE RIGHTS HAVE OVERLAPPING PLACES OF USE. THE RIGHTS CAN BE COMBINED TO IRRIGATE ONLY OVERLAPPING PARCELS OF THE CLAIMANT'S TOTAL 92.00 ACRES. THE COMBINED VOLUME OF THESE RIGHTS SHALL NOT EXCEED 545.00 ACRE-FEET PER YEAR. EACH RIGHT IS LIMITED TO THE FLOW RATE, VOLUME, PLACE OF USE AND BENEFICIAL USE OF THAT INDIVIDUAL RIGHT.
W115479-00, W115476-00, W115477-00

THIS CLAIM PRESENTS ISSUES OF FACT AND LAW THAT MAY BE ADDRESSED AT THE OBJECTION STAGE. IT APPEARS THAT 76.0 ACRES ARE ACTUALLY IRRIGATED AND PROBLEMS COULD EXIST WITH FLOW RATE AND VOLUME. TO ASSURE THE ORDERLY ADMINISTRATION OF WATER RIGHTS, THE WATER COURTS WILL SET A HEARING TO DETERMINE THESE ISSUES IF NO OBJECTIONS ARE MADE.

NOTICE OF TRANSFER RECEIVED 3/19/85.
NOTICE OF TRANSFER RECEIVED 4/26/85.

SEE GENERAL FINDINGS OF FACT AND CONCLUSIONS OF LAW FOR FURTHER DELINEATION OF THIS RIGHT.

TEMPORARY PRELIMINARY DECREE
GALLATIN RIVER BASIN
BASIN 41H
ABSTRACT OF WATER RIGHT

WATER RIGHT NUMBER 41H -W-115480-00

OWNERS: KELSEY HOWARD T
GALLATIN GATEWAY MT 59730

PRIORITY DATE: JUNE 15, 1946

FLOW RATE: 25.00 GPM

VOLUME: 7.00 ACRE FEET PER YEAR

SOURCE: SPRING, TRIBUTARY OF TAYLOR FORK CREEK

MAXIMUM ACRES: 3.00

PURPOSE (USE): DOMESTIC

PERIOD OF USE: JAN 1 TO DEC 31

POINTS OF DIVERSION AND MEANS OF DIVERSION:

LOT	BLK	QTR SEC	SEC	TWP	RGE	COUNTY	
		SESESE	08	09S	04E	GALLATIN	PIPELINE

PLACE OF USE FOR DOMESTIC

	ACRES	LOT	BLK	QTR SEC	SEC	TWP	RGE	COUNTY
001	3.00			NESESE	08	09S	04E	GALLATIN
TOTAL	3.00							

REMARKS: NOTICE OF TRANSFER RECEIVED 3/19/85.
NOTICE OF TRANSFER RECEIVED 4/26/85.

SEE GENERAL FINDINGS OF FACT AND CONCLUSIONS OF LAW FOR FURTHER DELINEATION OF THIS RIGHT.

TEMPORARY PRELIMINARY DECREE
GALLATIN RIVER BASIN
BASIN 41H
ABSTRACT OF WATER RIGHT

WATER RIGHT NUMBER 41H -W-115421-00

OWNERS: BROCK WILLIAM F
& NINE QUARTER CIRCLE RANCH
GALLATIN GATEWAY MT 59730

BROCK LAURA
& NINE QUARTED CIRCLE RANCH
GALLATIN GATEWAY MT 59730

KELSEY MARTHA D
NINE QUARTER CIRCLE RANCH
GALLATIN GATEWAY MT 59730

KELSEY HOWARD T
NINE QUARTER CIRCLE RANCH
GALLATIN GATEWAY MT 59730

PRIORITY DATE: DEC 30, 1903

FLOW RATE: 20.00 GPM

VOLUME: 1.50 ACRE FEET PER YEAR

SOURCE: SPRING, TRIBUTARY OF WAPITI CREEK

PURPOSE (USE): DOMESTIC

PERIOD OF USE: JUNE 1 TO OCT 31

POINTS OF DIVERSION AND MEANS OF DIVERSION:

LOT	BLK	QTR SEC	SEC	TWP	RGE	COUNTY
		NWSESW	25	09S	03E	GALLATIN

PLACE OF USE FOR DOMESTIC

ACRES	LOT	BLK	QTR SEC	SEC	TWP	RGE	COUNTY
001			NWSESW	25	09S	03E	GALLATIN

REMARKS: DIVERSION MEANS:
BUCKET

SEE GENERAL FINDINGS OF FACT AND CONCLUSIONS OF LAW FOR FURTHER DELINEATION OF THIS RIGHT.

TEMPORARY PRELIMINARY DECREE
GALLATIN RIVER BASIN
BASIN 41H
ABSTRACT OF WATER RIGHT

WATER RIGHT NUMBER 41H -W-115462-00

OWNERS: BROCK WILLIAM F
% NINE QUARTER CIRCLE RANCH
GALLATIN GATEWAY MT 59730

BROCK LAURA
% NINE QUARTER CIRCLE RANCH
GALLATIN GATEWAY MT 59730

KELSEY MARTHA D
NINE QUARTER CIRCLE RANCH
GALLATIN GATEWAY MT 59730

KELSEY HOWARD T
NINE QUARTER CIRCLE RANCH
GALLATIN GATEWAY MT 59730

PRIORITY DATE: DEC 30, 1903 0:01 AM

FLOW RATE: 20.00 GPM

VOLUME: 1.50 ACRE FEET PER YEAR

SOURCE: SPRING

PURPOSE (USE): DOMESTIC

PERIOD OF USE: JUNE 1 TO OCT 31

POINTS OF DIVERSION AND MEANS OF DIVERSION:

LOT	BLK	QTR SEC	SEC	TWP	RGE	COUNTY
		SENENE	25	09S	03E	GALLATIN

PLACE OF USE FOR DOMESTIC

	ACRES	LOT	BLK	QTR SEC	SEC	TWP	RGE	COUNTY
001				SENENE	25	09S	03E	GALLATIN

REMARKS: DIVERSION MEANS:
BUCKET

SEE GENERAL FINDINGS OF FACT AND CONCLUSIONS OF LAW FOR FURTHER DELINEATION OF THIS RIGHT.

TEMPORARY PRELIMINARY DECREE
GALLATIN RIVER BASIN
BASIN 41H
ABSTRACT OF WATER RIGHT

WATER RIGHT NUMBER 41H -W-115483-00

OWNERS: BROCK WILLIAM F
X NINE QUARTER CIRCLE RANCH
GALLATIN GATEWAY MT 59730

BROCK LAURA
X NINE QUARTER CIRCLE RANCH
GALLATIN GATEWAY MT 59730

KELSEY MARTHA D
NINE QUARTER CIRCLE RANCH
GALLATIN GATEWAY MT 59730

KELSEY HOWARD T
NINE QUARTER CIRCLE RANCH
GALLATIN GATEWAY MT 59730

PRIORITY DATE: DEC 30, 1903 0:01 AM

FLOW RATE: 20.00 GPM

VOLUME: 1.50 ACRE FEET PER YEAR

SOURCE: SPRING, TRIBUTARY OF WAPITI CREEK

PURPOSE (USE): DOMESTIC

PERIOD OF USE: JUNE 1 TO OCT 31

POINTS OF DIVERSION AND MEANS OF DIVERSION:

LOT	BLK	QTR SEC	SEC	TWP	RGE	COUNTY
		SENWNW	25	09S	03E	GALLATIN

PLACE OF USE FOR DOMESTIC

ACRES	LOT	BLK	QTR SEC	SEC	TWP	RGE	COUNTY
001			SENWNW	25	09S	03E	GALLATIN

REMARKS: DIVERSION MEANS:
BUCKET

SEE GENERAL FINDINGS OF FACT AND CONCLUSIONS OF LAW FOR FURTHER DELINEATION OF THIS RIGHT.

TEMPORARY PRELIMINARY DECREE
GALLATIN RIVER BASIN
BASIN 41H
ABSTRACT OF WATER RIGHT

WATER RIGHT NUMBER 41H -W-115484-00

OWNERS: KELSEY C B (KIM)
NINE QUARTER CIRCLE RANCH
GALLATIN GATEWAY MT 59730

PRIORITY DATE: MAR 8, 1946

FLOW RATE: 375.00 GPM

VOLUME: 15.00 ACRE FEET PER YEAR

SOURCE: SPRING, TRIBUTARY OF TAYLOR FORK CREEK

PURPOSE (USE): COMMERCIAL

PERIOD OF USE: JAN 1 TO DEC 31

POINTS OF DIVERSION AND MEANS OF DIVERSION:

LOT	BLK	QTR SEC	SEC	TWP	RGE	COUNTY	
		SWSWNE	12	09S	03E	GALLATIN	HEADGATE

PLACE OF USE FOR COMMERCIAL

	ACRES	LOT	BLK	QTR SEC	SEC	TWP	RGE	COUNTY
001				NESE	12	09S	03E	GALLATIN

REMARKS: NOTICE OF TRANSFER RECEIVED 3/19/85.
NOTICE OF TRANSFER RECEIVED 4/26/85.

SEE GENERAL FINDINGS OF FACT AND CONCLUSIONS OF LAW FOR FURTHER DELINEATION OF THIS RIGHT.

TEMPORARY PRELIMINARY DECREE
GALLATIN RIVER BASIN
BASIN 41H
ABSTRACT OF WATER RIGHT

WATER RIGHT NUMBER 41H -W-115485-00

OWNERS: KELSEY C B (KIM)
NINE QUARTER CIRCLE RANCH
GALLATIN GATEWAY MT 59730

PRIORITY DATE: MAR 8, 1946

FLOW RATE: 200.00 GPM

VOLUME: 15.00 ACRE FEET PER YEAR

SOURCE: SPRING, TRIBUTARY OF TAYLOR FORK CREEK

PURPOSE (USE): COMMERCIAL

PERIOD OF USE: JAN 1 TO DEC 31

POINTS OF DIVERSION AND MEANS OF DIVERSION:

LOT	BLK	QTR SEC	SEC	TWP	RGE	COUNTY	
		NWSESE	12	09S	03E	GALLATIN	HEADGATE

PLACE OF USE FOR COMMERCIAL

ACRES	LOT	BLK	QTR SEC	SEC	TWP	RGE	COUNTY
001			NWSE	12	09S	03E	GALLATIN

REMARKS: NOTICE OF TRANSFER RECEIVED 3/19/85.
NOTICE OF TRANSFER RECEIVED 4/26/85.

SEE GENERAL FINDINGS OF FACT AND CONCLUSIONS OF LAW FOR FURTHER DELINEATION OF THIS RIGHT.

TEMPORARY PRELIMINARY DECREE
GALLATIN RIVER BASIN
BASIN 41H
ABSTRACT OF WATER RIGHT

WATER RIGHT NUMBER: 41H -W-115487-00

OWNERS: CORRAL BAR CAFE & MOTEL
CANYON RT BOX 204
GALLATIN GATEWAY MT 59730

WILLIAMS VINSON G
CANYON RT BOX 204
GALLATIN GATEWAY MT 59730

WILLIAMS DAVID W
CANYON RT BOX 204
GALLATIN GATEWAY MT 59730

PRIORITY DATE: DEC 31, 1947

FLOW RATE: 12.00 GPM

VOLUME: 9.70 ACRE FEET PER YEAR

SOURCE: WELL

PURPOSE (USE): COMMERCIAL

PERIOD OF USE: JAN 1 TO DEC 31

POINTS OF DIVERSION AND MEANS OF DIVERSION:

LOT	BLK	QTR SEC	SEC	TWP	RGE	COUNTY	
		N2NWSE	28	07S	04E	GALLATIN	WELL

PLACE OF USE FOR COMMERCIAL

ACRES	LOT	BLK	QTR SEC	SEC	TWP	RGE	COUNTY
001			NWSE	28	07S	04E	GALLATIN

REMARKS: SEE GENERAL FINDINGS OF FACT AND CONCLUSIONS OF LAW FOR FURTHER DELINEATION OF THIS RIGHT.

TEMPORARY PRELIMINARY DECREE
GALLATIN RIVER BASIN
BASIN 41H
ABSTRACT OF WATER RIGHT

WATER RIGHT NUMBER 41H -W-115488-00

OWNERS: ADAMS DANA ELAINE M
1026 WESTWOOD DR
BILLINGS MT 59102

BURTON LORET M
WOODLAND HEIGHTS RT 6
IOWA CITY IA 52240

PRIORITY DATE: OCT 1, 1942

FLOW RATE:

VOLUME: 80.00 ACRE FEET PER YEAR

STANDARDS ON VOLUMES FOUND IN THE FINDINGS OF FACT ARE ONLY GUIDELINES. CLAIMED VOLUMES MAY BE MODIFIED BY THE COURT ON INDIVIDUAL OBJECTION.

CLIMATIC AREA: 4

SOURCE: SUB-IRRIGATION , TRIBUTARY OF BRIDGER CREEK

MAXIMUM ACRES: 40.00

PURPOSE (USE): IRRIGATION

PERIOD OF USE: MAY 1 TO SEPT 30

POINTS OF DIVERSION AND MEANS OF DIVERSION:

LOT	BLK	QTR SEC	SEC	TWP	RGE	COUNTY
		SESE	35	01S	06E	GALLATIN

PLACE OF USE FOR IRRIGATION

	ACRES	LOT	BLK	QTR SEC	SEC	TWP	RGE	COUNTY
001	40.00			SESE	35	01S	06E	GALLATIN
TOTAL	40.00							

REMARKS: DIVERSION MEANS:
SUBIRRIGATION

THIS CLAIM PRESENTS ISSUES OF FACT AND LAW THAT MAY BE ADDRESSED AT THE OBJECTION STAGE. THERE MAY BE PROBLEMS WITH VOLUME. TO ASSURE THE ORDERLY ADMINISTRATION OF WATER RIGHTS, THE WATER COURTS WILL SET A HEARING TO DETERMINE THESE ISSUES IF NO OBJECTIONS ARE MADE.

SEE GENERAL FINDINGS OF FACT AND CONCLUSIONS OF LAW FOR FURTHER DELINEATION OF THIS RIGHT.

G06

TEMPORARY PRELIMINARY DECREE
GALLATIN RIVER BASIN
BASIN 41H
ABSTRACT OF WATER RIGHT

WATER RIGHT NUMBER 41H -W-115489-00

OWNERS: CURTIS MARIA M
5040 BURNT RD
BELGRADE MT 59714

CURTIS W D
5040 BURNT RD
BELGRADE MT 59714

PRIORITY DATE: OCT 15, 1866

FLOW RATE:

VOLUME: 30 GALLONS PER DAY PER ANIMAL UNIT

THIS RIGHT INCLUDES THE AMOUNT OF WATER CONSUMPTIVELY USED FOR STOCKWATERING PURPOSES AT THE RATE OF 30 GALLONS PER DAY PER ANIMAL UNIT. ANIMAL UNITS SHALL BE BASED ON REASONABLE CARRYING CAPACITY AND HISTORIC USE OF THE AREA SERVICED BY THIS WATER SOURCE.

SOURCE: WEST GALLATIN RIVER

PURPOSE (USE): STOCK

PERIOD OF USE: JAN 1 TO DEC 31

POINTS OF DIVERSION AND MEANS OF DIVERSION:

LOT	BLK	QTR SEC	SEC	TWP	RGE	COUNTY	
		SESWSE	19	01N	04E	GALLATIN	DITCH

PLACE OF USE FOR STOCK

	ACRES	LOT	BLK	QTR SEC	SEC	TWP	RGE	COUNTY
001				SESENE	18	01N	04E	GALLATIN
002				NW	17	01N	04E	GALLATIN

REMARKS: SEE GENERAL FINDINGS OF FACT AND CONCLUSIONS OF LAW FOR FURTHER DELINEATION OF THIS RIGHT.

H06

TEMPORARY PRELIMINARY DECREE
GALLATIN RIVER BASIN
BASIN 41H
ABSTRACT OF WATER RIGHT

WATER RIGHT NUMBER 41H -W-115490-00

OWNERS: CURTIS MARIA M
5040 BURNT RD
BELGRADE MT 59714

CURTIS W D
5040 BURNT RD
BELGRADE MT 59714

THE PLACE OF USE OF THIS RIGHT WAS ALSO CLAIMED BY THE CLAIMANT OF FILE NO. WO22541-00. THE WATER COURT DECREES THIS RIGHT AND MAKES BOTH CLAIMS A MATTER OF RECORD.

PRIORITY DATE: JUNE 15, 1866

FLOW RATE: 3.00 CFS

VOLUME: 270.00 ACRE FEET PER YEAR

STANDARDS ON VOLUMES FOUND IN THE FINDINGS OF FACT ARE ONLY GUIDELINES. CLAIMED VOLUMES MAY BE MODIFIED BY THE COURT ON INDIVIDUAL OBJECTION.

CLIMATIC AREA: 3

SOURCE: WEST GALLATIN RIVER

MAXIMUM ACRES: 100.00

PURPOSE (USE): IRRIGATION

PERIOD OF USE: MAY 1 TO OCT 19

POINTS OF DIVERSION AND MEANS OF DIVERSION:

LOT	BLK	QTR SEC	SEC	TWP	RGE	COUNTY	
		SESWSE	19	01N	04E	GALLATIN	HEADGATE

PLACE OF USE FOR IRRIGATION

	ACRES	LOT	BLK	QTR SEC	SEC	TWP	RGE	COUNTY
001	40.00			NWNW	17	01N	04E	GALLATIN
002	40.00			SWNW	17	01N	04E	GALLATIN
003	10.00			SESENE	18	01N	04E	GALLATIN
004	10.00			NESENE	18	01N	04E	GALLATIN
TOTAL	100.00							

REMARKS: THE WATER RIGHTS LISTED FOLLOWING THIS STATEMENT ARE FILED ON THE SAME FORMERLY DECREED WATER RIGHT. THESE CLAIMS SHALL NOT EXCEED THE 581 MINER'S INCHES AS DECREED IN CASE NO. 3850. AT THIS TIME THE COURT MAKES NO DETERMINATION OF CORRECT PREDECESSORS IN INTEREST OR THE CORRECT DIVISION OF THIS WATER AMONG CLAIMANTS. WO22545-00, WO22555-00, WO42625-00, W103729-00, W115490-00, W122610-00, W122647-00, W122857-00, W132215-00, W138754-00, W138774-00, W139087-00, W141012-00.

THE WATER RIGHTS FOLLOWING THIS STATEMENT ARE SUPPLEMENTAL, WHICH MEANS THE RIGHTS HAVE OVERLAPPING PLACES OF USE. THE RIGHTS CAN BE COMBINED TO IRRIGATE ONLY OVERLAPPING PARCELS OF THE CLAIMANT'S TOTAL 100.00 ACRES. THE COMBINED VOLUME OF THESE RIGHTS SHALL NOT EXCEED 382.50 ACRE-FEET PER YEAR. EACH RIGHT IS LIMITED TO THE FLOW RATE, VOLUME, PLACE OF USE AND BENEFICIAL USE OF THAT INDIVIDUAL RIGHT.
W115490-00, W115491-00

SEE GENERAL FINDINGS OF FACT AND CONCLUSIONS OF LAW FOR FURTHER DELINEATION OF THIS RIGHT.

PAGE 2586

TEMPORARY PRELIMINARY DECREE
GALLATIN RIVER BASIN
BASIN 41H
ABSTRACT OF WATER RIGHT

WATER RIGHT NUMBER 41H -W-115491-00

OWNERS: CURTIS W D
5040 BURNT RD
BELGRADE MT 59714

CURTIS MARIA M
5040 BURNT RD
BELGRADE MT 59714

THE PLACE OF USE OF THIS RIGHT WAS ALSO CLAIMED BY THE CLAIMANT OF FILE NO. W022541-00. THE WATER COURT DECREES THIS RIGHT AND MAKES BOTH CLAIMS A MATTER OF RECORD.

PRIORITY DATE: OCT 15, 1866

FLOW RATE: 1.25 CFS

VOLUME: 112.50 ACRE FEET PER YEAR

STANDARDS ON VOLUMES FOUND IN THE FINDINGS OF FACT ARE ONLY GUIDELINES. CLAIMED VOLUMES MAY BE MODIFIED BY THE COURT ON INDIVIDUAL OBJECTION.

CLIMATIC AREA: 3

SOURCE: WEST GALLATIN RIVER

MAXIMUM ACRES: 100.00

PURPOSE (USE): IRRIGATION

PERIOD OF USE: MAY 1 TO OCT 19

POINTS OF DIVERSION AND MEANS OF DIVERSION:

LOT	BLK	QTR SEC	SEC	TWP	RGE	COUNTY	
		SESWSE	19	01N	04E	GALLATIN	HEADGATE

PLACE OF USE FOR IRRIGATION

	ACRES	LOT	BLK	QTR SEC	SEC	TWP	RGE	COUNTY
001	40.00			NWNW	17	01N	04E	GALLATIN
002	40.00			SWNW	17	01N	04E	GALLATIN
003	10.00			SESENE	18	01N	04E	GALLATIN
004	10.00			NESENE	18	01N	04E	GALLATIN
TOTAL	100.00							

REMARKS: THE WATER RIGHTS LISTED FOLLOWING THIS STATEMENT ARE FILED ON THE SAME FORMERLY DECREED WATER RIGHT. THESE CLAIMS SHALL NOT EXCEED THE 467 MINER'S INCHES AS DECREED IN CASE NO. 3850. AT THIS TIME THE COURT MAKES NO DETERMINATION OF CORRECT PREDECESSORS IN INTEREST OR THE CORRECT DIVISION OF THIS WATER AMONG CLAIMANTS. W007061-00, W115491-00, W136498-00, W138775-00, W138901-00, W139100-00.

THE WATER RIGHTS FOLLOWING THIS STATEMENT ARE SUPPLEMENTAL, WHICH MEANS THE RIGHTS HAVE OVERLAPPING PLACES OF USE. THE RIGHTS CAN BE COMBINED TO IRRIGATE ONLY OVERLAPPING PARCELS OF THE CLAIMANT'S TOTAL 100.00 ACRES. THE COMBINED VOLUME OF THESE RIGHTS SHALL NOT EXCEED 382.50 ACRE-FEET PER YEAR. EACH RIGHT IS LIMITED TO THE FLOW RATE, VOLUME, PLACE OF USE AND BENEFICIAL USE OF THAT INDIVIDUAL RIGHT.
W115490-00, W115491-00

SEE GENERAL FINDINGS OF FACT AND CONCLUSIONS OF LAW FOR FURTHER DELINEATION OF THIS RIGHT.

PAGE 2587

TEMPORARY PRELIMINARY DECREE
GALLATIN RIVER BASIN
BASIN 41H
ABSTRACT OF WATER RIGHT

WATER RIGHT NUMBER 41H -W-115492-00

OWNERS: CURTIS MARIA M
5040 BURNT RD
BELGRADE MT 59714

CURTIS W D
5040 BURNT RD
BELGRADE MT 59714

PRIORITY DATE: JULY 15, 1868

FLOW RATE: 30.00 GPM

VOLUME: 1.50 ACRE FEET PER YEAR

SOURCE: WELL

MAXIMUM ACRES: 0.25

PURPOSE (USE): DOMESTIC

PERIOD OF USE: JAN 1 TO DEC 31

POINTS OF DIVERSION AND MEANS OF DIVERSION:

LOT	BLK	QTR SEC	SEC	TWP	RGE	COUNTY	
		SESENE	18	01N	04E	GALLATIN	WELL

PLACE OF USE FOR DOMESTIC

	ACRES	LOT	BLK	QTR SEC	SEC	TWP	RGE	COUNTY
001	0.25			SESENE	18	01N	04E	GALLATIN
TOTAL	0.25							

REMARKS: SEE GENERAL FINDINGS OF FACT AND CONCLUSIONS OF LAW FOR FURTHER DELINEATION OF THIS RIGHT.

TEMPORARY PRELIMINARY DECREE
GALLATIN RIVER BASIN
BASIN 41H
ABSTRACT OF WATER RIGHT

WATER RIGHT NUMBER 41H -W-115493-00

OWNERS: RYEN DONALD P
8380 WALKER RD
BELGRADE MT 59714

PRIORITY DATE: JUNE 1, 1883

FLOW RATE:

VOLUME: 30 GALLONS PER DAY PER ANIMAL UNIT

THIS RIGHT INCLUDES THE AMOUNT OF WATER CONSUMPTIVELY USED FOR STOCKWATERING PURPOSES AT THE RATE OF 30 GALLONS PER DAY PER ANIMAL UNIT. ANIMAL UNITS SHALL BE BASED ON REASONABLE CARRYING CAPACITY AND HISTORIC USE OF THE AREA SERVICED BY THIS WATER SOURCE.

SOURCE: ROSS CREEK, SOUTH FORK

PURPOSE (USE): STOCK

PERIOD OF USE: JAN 1 TO DEC 31

POINTS OF DIVERSION AND MEANS OF DIVERSION:

LOT	BLK	QTR SEC	SEC	TWP	RGE	COUNTY	
		NENWNE	24	01N	05E	GALLATIN	DITCH

PLACE OF USE FOR STOCK

	ACRES	LOT	BLK	QTR SEC	SEC	TWP	RGE	COUNTY
001				W2SE	24	01N	05E	GALLATIN
002				W2SWNE	24	01N	05E	GALLATIN

REMARKS: SEE GENERAL FINDINGS OF FACT AND CONCLUSIONS OF LAW FOR FURTHER DELINEATION OF THIS RIGHT.

TEMPORARY PRELIMINARY DECREE
GALLATIN RIVER BASIN
BASIN 41H
ABSTRACT OF WATER RIGHT

WATER RIGHT NUMBER 41H -W-115494-00

OWNERS: RYEN DONALD P
8380 WALKER RD
BELGRADE MT 59714

PRIORITY DATE: JUNE 1, 1872

FLOW RATE: 1.25 CFS

VOLUME: 225.00 ACRE FEET PER YEAR

STANDARDS ON VOLUMES FOUND IN THE FINDINGS OF FACT ARE ONLY GUIDELINES. CLAIMED VOLUMES MAY BE MODIFIED BY THE COURT ON INDIVIDUAL OBJECTION.

CLIMATIC AREA: 4

SOURCE: SPRING, TRIBUTARY OF ROSS CREEK, SOUTH FORK

MAXIMUM ACRES: 56.50

PURPOSE (USE): IRRIGATION

PERIOD OF USE: MAY 1 TO NOV 4

POINTS OF DIVERSION AND MEANS OF DIVERSION:

LOT	BLK	QTR SEC	SEC	TWP	RGE	COUNTY	
		SWSENW	17	01N	06E	GALLATIN	HEADGATE

PLACE OF USE FOR IRRIGATION

	ACRES	LOT	BLK	QTR SEC	SEC	TWP	RGE	COUNTY
001	1.50			SESWNW	17	01N	06E	GALLATIN
002	10.00			W2SWNW	17	01N	06E	GALLATIN
003	15.00			SENE	18	01N	06E	GALLATIN
004	30.00			NWSW	17	01N	06E	GALLATIN
TOTAL	56.50							

REMARKS: SEE GENERAL FINDINGS OF FACT AND CONCLUSIONS OF LAW FOR FURTHER DELINEATION OF THIS RIGHT.

TEMPORARY PRELIMINARY DECREE
GALLATIN RIVER BASIN
BASIN 41H
ABSTRACT OF WATER RIGHT

WATER RIGHT NUMBER 41H -W-115495-00

OWNERS: RYEN DONALD P
8380 WALKER RD
BELGRADE MT 59714

PRIORITY DATE: JUNE 1, 1873

FLOW RATE: 1.88 CFS

VOLUME: 337.50 ACRE FEET PER YEAR

STANDARDS ON VOLUMES FOUND IN THE FINDINGS OF FACT ARE ONLY GUIDELINES. CLAIMED VOLUMES MAY BE MODIFIED BY THE COURT ON INDIVIDUAL OBJECTION.

CLIMATIC AREA: 4

SOURCE: ROSS CREEK, SOUTH FORK

MAXIMUM ACRES: 60.00

PURPOSE (USE): IRRIGATION

PERIOD OF USE: MAY 1 TO NOV 4

POINTS OF DIVERSION AND MEANS OF DIVERSION:

LOT	BLK	QTR SEC	SEC	TWP	RGE	COUNTY	
		SWNENW	16	01N	06E	GALLATIN	HEADGATE

PLACE OF USE FOR IRRIGATION

	ACRES	LOT	BLK	QTR SEC	SEC	TWP	RGE	COUNTY
001	60.00			NW	17	01N	06E	GALLATIN
TOTAL	60.00							

REMARKS: THE WATER RIGHTS LISTED FOLLOWING THIS STATEMENT ARE FILED ON THE SAME FORMERLY DECREED WATER RIGHT. THESE CLAIMS SHALL NOT EXCEED THE 75 MINER'S INCHES AS DECREED IN CASE NO. 6440. AT THIS TIME THE COURT MAKES NO DETERMINATION OF CORRECT PREDECESSORS IN INTEREST OR THE CORRECT DIVISION OF THIS WATER AMONG CLAIMANTS. W115495-00, W148429-00.

THE WATER RIGHTS FOLLOWING THIS STATEMENT ARE SUPPLEMENTAL, WHICH MEANS THE RIGHTS HAVE OVERLAPPING PLACES OF USE. THE RIGHTS CAN BE COMBINED TO IRRIGATE ONLY OVERLAPPING PARCELS OF THE CLAIMANT'S TOTAL 60.00 ACRES. THE COMBINED VOLUME OF THESE RIGHTS SHALL NOT EXCEED 487.50 ACRE-FEET PER YEAR. EACH RIGHT IS LIMITED TO THE FLOW RATE, VOLUME, PLACE OF USE AND BENEFICIAL USE OF THAT INDIVIDUAL RIGHT.
W115495-00, W115497-00

SEE GENERAL FINDINGS OF FACT AND CONCLUSIONS OF LAW FOR FURTHER DELINEATION OF THIS RIGHT.

TEMPORARY PRELIMINARY DECREE
GALLATIN RIVER BASIN
BASIN 41H
ABSTRACT OF WATER RIGHT

WATER RIGHT NUMBER 41H -W-115496-00

OWNERS: RYEN DONALD P
8380 WALKER RD
BELGRADE MT 59714

THIS CLAIM AND THE CLAIM NUMBERS LISTED FOLLOWING THIS STATEMENT CLAIM OVERLAPPING PLACES OF USE. THE WATER COURT DECREES THIS RIGHT AND MAKES ALL CLAIMS A MATTER OF RECORD. W115659-00, W115660-00, W115661-00, W115662-00.

PRIORITY DATE: JUNE 1, 1883

FLOW RATE: 0.63 CFS

VOLUME: 112.50 ACRE FEET PER YEAR

STANDARDS ON VOLUMES FOUND IN THE FINDINGS OF FACT ARE ONLY GUIDELINES. CLAIMED VOLUMES MAY BE MODIFIED BY THE COURT ON INDIVIDUAL OBJECTION.

CLIMATIC AREA: 4

SOURCE: ROSS CREEK, SOUTH FORK

MAXIMUM ACRES: 26.00

PURPOSE (USE): IRRIGATION

PERIOD OF USE: MAY 1 TO NOV 4

POINTS OF DIVERSION AND MEANS OF DIVERSION:

LOT	BLK	QTR SEC	SEC	TWP	RGE	COUNTY	
		NENWNE	24	01N	05E	GALLATIN	HEADGATE

PLACE OF USE FOR IRRIGATION

	ACRES	LOT	BLK	QTR SEC	SEC	TWP	RGE	COUNTY
001	4.00			W2SWNE	24	01N	05E	GALLATIN
002	3.00			W2NWSE	24	01N	05E	GALLATIN
003	20.00			SWSE	24	01N	05E	GALLATIN
TOTAL	26.00							

REMARKS: SEE GENERAL FINDINGS OF FACT AND CONCLUSIONS OF LAW FOR FURTHER DELINEATION OF THIS RIGHT.

TEMPORARY PRELIMINARY DECREE
GALLATIN RIVER BASIN
BASIN 41D
ABSTRACT OF WATER RIGHT

WATER RIGHT NUMBER 41H -W-115497-00

OWNERS: RYEN DONALD P
8380 WALKER RD
BELGRADE MT 59714

PRIORITY DATE: JUNE 1, 1868

FLOW RATE: 0.83 CFS

VOLUME: 150.00 ACRE FEET PER YEAR

STANDARDS ON VOLUMES FOUND IN THE FINDINGS OF FACT ARE ONLY GUIDELINES. CLAIMED VOLUMES MAY BE MODIFIED BY THE COURT ON INDIVIDUAL OBJECTION.

CLIMATIC AREA: 4

SOURCE: DRY CANYON CREEK

MAXIMUM ACRES: 60.00

PURPOSE (USE): IRRIGATION

PERIOD OF USE: MAY 1 TO NOV 4

POINTS OF DIVERSION AND MEANS OF DIVERSION:

LOT	BLK	QTR SEC	SEC	TWP	RGE	COUNTY	
		SESESE	08	01N	06E	GALLATIN	HEADGATE

PLACE OF USE FOR IRRIGATION

	ACRES	LOT	BLK	QTR SEC	SEC	TWP	RGE	COUNTY
001	60.00			NW	17	01N	06E	GALLATIN
TOTAL	60.00							

REMARKS: THE WATER RIGHTS FOLLOWING THIS STATEMENT ARE SUPPLEMENTAL, WHICH MEANS THE RIGHTS HAVE OVERLAPPING PLACES OF USE. THE RIGHTS CAN BE COMBINED TO IRRIGATE ONLY OVERLAPPING PARCELS OF THE CLAIMANT'S TOTAL 60.00 ACRES. THE COMBINED VOLUME OF THESE RIGHTS SHALL NOT EXCEED 487.50 ACRE-FEET PER YEAR. EACH RIGHT IS LIMITED TO THE FLOW RATE, VOLUME, PLACE OF USE AND BENEFICIAL USE OF THAT INDIVIDUAL RIGHT.
W115495-00, W115497-00

SEE GENERAL FINDINGS OF FACT AND CONCLUSIONS OF LAW FOR FURTHER DELINEATION OF THIS RIGHT.

TEMPORARY PRELIMINARY DECREE
GALLATIN RIVER BASIN
BASIN 41H
ABSTRACT OF WATER RIGHT

WATER RIGHT NUMBER 41H -W-115498-00

OWNERS: ORIET WILLIAM L
NW OF BOZEMAN
BOZEMAN MT 59715

PRIORITY DATE: JUNE 1, 1958 1:00 PM

FLOW RATE: 45.00 GPM

VOLUME: 4.40 ACRE FEET PER YEAR

STANDARDS ON VOLUMES FOUND IN THE FINDINGS OF FACT ARE ONLY GUIDELINES. CLAIMED VOLUMES MAY BE MODIFIED BY THE COURT ON INDIVIDUAL OBJECTION.

CLIMATIC AREA: 4

SOURCE: UNNAMED TRIBUTARY OF EAST GALLATIN RIVER

MAXIMUM ACRES: 3.00

PURPOSE (USE): IRRIGATION

PERIOD OF USE: MAY 1 TO OCT 4

POINTS OF DIVERSION AND MEANS OF DIVERSION:

LOT	BLK	QTR	SEC	TWP	RGE	COUNTY	
		NENESW	15	01S	05E	GALLATIN	PUMP

PLACE OF USE FOR IRRIGATION

	ACRES	LOT	BLK	QTR	SEC	TWP	RGE	COUNTY
001	3.00			NENESW	15	01S	05E	GALLATIN
TOTAL	3.00							

REMARKS: SEE GENERAL FINDINGS OF FACT AND CONCLUSIONS OF LAW FOR FURTHER DELINEATION OF THIS RIGHT.

TEMPORARY PRELIMINARY DECREE
GALLATIN RIVER BASIN
BASIN 41H
ABSTRACT OF WATER RIGHT

WATER RIGHT NUMBER 41H -W-115499-00

OWNERS: HAAGENSTAD HENRY O
RR
HOMESTEAD MT 59242

PRIORITY DATE: MAY 1, 1867

FLOW RATE: 0.02 CFS

VOLUME: 1.50 ACRE FEET PER YEAR

STANDARDS ON VOLUMES FOUND IN THE FINDINGS OF FACT ARE ONLY GUIDELINES. CLAIMED VOLUMES MAY BE MODIFIED BY THE COURT ON INDIVIDUAL OBJECTION.

CLIMATIC AREA: 4

SOURCE: WEST GALLATIN RIVER

MAXIMUM ACRES: 0.44

PURPOSE (USE): IRRIGATION

PERIOD OF USE: APR 1 TO OCT 31

POINTS OF DIVERSION AND MEANS OF DIVERSION:

LOT	BLK	QTR SEC	SEC	TWP	RGE	COUNTY	
		NESWNW	02	03S	04E	GALLATIN	HEADGATE

PLACE OF USE FOR IRRIGATION

	ACRES	LOT	BLK	QTR SEC	SEC	TWP	RGE	COUNTY
001	0.11	7			14	02S	04E	GALLATIN
002	0.11	8			14	02S	04E	GALLATIN
003	0.11	63			14	02S	04E	GALLATIN
004	0.11	64			14	02S	04E	GALLATIN
TOTAL	0.44							

REMARKS: THE WATER RIGHTS LISTED FOLLOWING THIS STATEMENT ARE FILED ON THE SAME FORMERLY DECREED WATER RIGHT. THESE CLAIMS SHALL NOT EXCEED THE 440 MINER'S INCHES AS DECREED IN CASE NO. 3850. AT THIS TIME THE COURT MAKES NO DETERMINATION OF CORRECT PREDECESSORS IN INTEREST OR THE CORRECT DIVISION OF THIS WATER AMONG CLAIMANTS. W008336-00, W008933-00, W009306-00, W012239-00, W013167-00, W016818-00, W018889-00, W023558-00, W023527-00, W026896-00, W033071-00, W035752-00, W039108-00, W042437-00, W101119-00, W103747-00, W110331-00, W113245-00, W115499-00, W115587-00, W140010-00, W139058-00, W139775-00, W140824-00, W140895-00, W141884-00, W148415-00, W148455-00, W158523-00, W042422-00.

SUBDIVISION:
RAINBOW

SEE GENERAL FINDINGS OF FACT AND CONCLUSIONS OF LAW FOR FURTHER DELINEATION OF THIS RIGHT.

TEMPORARY PRELIMINARY DECREE
GALLATIN RIVER BASIN
BASIN 41H
ABSTRACT OF WATER RIGHT

WATER RIGHT NUMBER 41H -W-115500-00

OWNERS: SHRAUGER NICHOLAS K
4711 S 3RD RD
BOZEMAN MT 59715

SHRAUGER DONNA E
4711 S 3RD RD
BOZEMAN MT 59715

PRIORITY DATE: DEC 27, 1961 3:12 PM

FLOW RATE: 15.00 GPM

VOLUME: 30 GALLONS PER DAY PER ANIMAL UNIT

THIS RIGHT INCLUDES THE AMOUNT OF WATER CONSUMPTIVELY USED FOR STOCKWATERING PURPOSES AT THE RATE OF 30 GALLONS PER DAY PER ANIMAL UNIT. ANIMAL UNITS SHALL BE BASED ON REASONABLE CARRYING CAPACITY AND HISTORIC USE OF THE AREA SERVICED BY THIS WATER SOURCE.

SOURCE: WELL

PURPOSE (USE): STOCK

PERIOD OF USE: JAN 1 TO DEC 31

POINTS OF DIVERSION AND MEANS OF DIVERSION:

LOT	BLK	QTR SEC	SEC	TWP	RGE	COUNTY	
		NESENW	36	02S	05E	GALLATIN	WELL

PLACE OF USE FOR STOCK

ACRES	LOT	BLK	QTR SEC	SEC	TWP	RGE	COUNTY
001			N2SENW	36	02S	05E	GALLATIN

REMARKS: SEE GENERAL FINDINGS OF FACT AND CONCLUSIONS OF LAW FOR FURTHER DELINEATION OF THIS RIGHT.

TEMPORARY PRELIMINARY DECREE
GALLATIN RIVER BASIN
BASIN 41H
ABSTRACT OF WATER RIGHT

WATER RIGHT NUMBER 41H -W-115501-00

OWNERS: SHRAUGER NICHOLAS K
4711 S 3RD RD
BOZEMAN MT 59715

THE PLACE OF USE OF THIS RIGHT WAS ALSO CLAIMED BY THE CLAIMANT OF FILE NO. W132190-00. THE WATER COURT DECREES THIS RIGHT AND MAKES BOTH CLAIMS A MATTER OF RECORD.

PRIORITY DATE: DEC 31, 1872

FLOW RATE: 1.80 CFS

VOLUME: 460.00 ACRE FEET PER YEAR

STANDARDS ON VOLUMES FOUND IN THE FINDINGS OF FACT ARE ONLY GUIDELINES. CLAIMED VOLUMES MAY BE MODIFIED BY THE COURT ON INDIVIDUAL OBJECTION.

CLIMATIC AREA: 4

SOURCE: SOURDOUGH CREEK

MAXIMUM ACRES: 100.60

PURPOSE (USE): IRRIGATION

PERIOD OF USE: MAY 1 TO OCT 19

POINTS OF DIVERSION AND MEANS OF DIVERSION:

LOT	BLK	QTR SEC	SEC	TWP	RGE	COUNTY	
		NWNESE	07	03S	06E	GALLATIN	HEADGATE

PLACE OF USE FOR IRRIGATION

	ACRES	LOT	BLK	QTR SEC	SEC	TWP	RGE	COUNTY
001	100.60			NW	36	02S	05E	GALLATIN
TOTAL	100.60							

REMARKS: THE WATER RIGHTS LISTED FOLLOWING THIS STATEMENT ARE FILED ON THE SAME FORMERLY DECREED WATER RIGHT. THESE CLAIMS SHALL NOT EXCEED THE 100 MINER'S INCHES AS DECREED IN CASE NO. 1333. AT THIS TIME THE COURT MAKES NO DETERMINATION OF CORRECT PREDECESSORS IN INTEREST OR THE CORRECT DIVISION OF THIS WATER AMONG CLAIMANTS. W042504-00, W046104-00, W115501-00, W115508-00, W115536-00, W115585-00, W132190-00, W138770-00, W139941-00.

THIS CLAIM PRESENTS ISSUES OF FACT AND LAW THAT MAY BE ADDRESSED AT THE OBJECTION STAGE. IT APPEARS THAT 90.0 ACRES ARE ACTUALLY IRRIGATED AND PROBLEMS COULD EXIST WITH FLOW RATE AND VOLUME. TO ASSURE THE ORDERLY ADMINISTRATION OF WATER RIGHTS, THE WATER COURTS WILL SET A HEARING TO DETERMINE THESE ISSUES IF NO OBJECTIONS ARE MADE.

SEE GENERAL FINDINGS OF FACT AND CONCLUSIONS OF LAW FOR FURTHER DELINEATION OF THIS RIGHT.

TEMPORARY PRELIMINARY DECREE
GALLATIN RIVER BASIN
BASIN 41H
ABSTRACT OF WATER RIGHT

WATER RIGHT NUMBER 41H -W-115502-00

OWNERS: SHRAUGER NICHOLAS K
4911 S 3RD RD
BOZEMAN MT 59715

SHRAUGER DONNA E
4911 S 3RD RD
BOZEMAN MT 59715

PRIORITY DATE: JUNE 16, 1950 12:00 PM

FLOW RATE: 20.00 GPM

VOLUME: 3.50 ACRE FEET PER YEAR

SOURCE: WELL

MAXIMUM ACRES: 2.00

PURPOSE (USE): DOMESTIC

PERIOD OF USE: JAN 1 TO DEC 31

POINTS OF DIVERSION AND MEANS OF DIVERSION:

LOT	BLK	QTR SEC	SEC	TWP	RGE	COUNTY	
		NESENW	36	02S	05E	GALLATIN	WELL

PLACE OF USE FOR DOMESTIC

	ACRES	LOT	BLK	QTR SEC	SEC	TWP	RGE	COUNTY
001	2.00			NESENW	36	02S	05E	GALLATIN
TOTAL	2.00							

REMARKS: SEE GENERAL FINDINGS OF FACT AND CONCLUSIONS OF LAW FOR FURTHER DELINEATION OF THIS RIGHT.

TEMPORARY PRELIMINARY DECREE
GALLATIN RIVER BASIN
BASIN 41H
ABSTRACT OF WATER RIGHT

WATER RIGHT NUMBER 41H -W-115503-00

OWNERS: AAJKER CREEK WATER USERS ASSN
6385 AAJKER
BOZEMAN MT 59715

PRIORITY DATE: DEC 31, 1887

FLOW RATE: 4.93 CFS

FLOW RATE FOR THIS RIGHT IS LIMITED TO THE HISTORIC CAPACITY OF THE DIVERSION STRUCTURES AND THE CONVEYANCE SYSTEM.

VOLUME: 400.00 ACRE FEET PER YEAR

STANDARDS ON VOLUMES FOUND IN THE FINDINGS OF FACT ARE ONLY GUIDELINES. CLAIMED VOLUMES MAY BE MODIFIED BY THE COURT ON INDIVIDUAL OBJECTION.

CLIMATIC AREA: 4

SOURCE: AAJKER CREEK

MAXIMUM ACRES: 130.00

PURPOSE (USE): IRRIGATION

PERIOD OF USE: MAY 1 TO OCT 31

POINTS OF DIVERSION AND MEANS OF DIVERSION:

LOT	BLK	QTR	SEC	SEC	TWP	RGE	COUNTY	
		NESWNE	21	02S	05E	GALLATIN		MULTIPLE
		SESWNE	21	02S	05E	GALLATIN		MULTIPLE
		NESWNE	21	02S	05E	GALLATIN		MULTIPLE

PLACE OF USE FOR IRRIGATION

	ACRES	LOT	BLK	QTR	SEC	SEC	TWP	RGE	COUNTY
001	130.00			NE	21	02S	05E	GALLATIN	
TOTAL	130.00								

REMARKS: FILE REFLECTS AUTHORIZATION TO CHANGE POINT OF DIVERSION OF A PORTION BEING 350 GPM UP TO 185 ACRE-FEET. NOTICE OF COMPLETION RECEIVED 5-11-85.

SEE GENERAL FINDINGS OF FACT AND CONCLUSIONS OF LAW FOR FURTHER DELINEATION OF THIS RIGHT.

TEMPORARY PRELIMINARY DECREE
GALLATIN RIVER BASIN
BASIN 41H
ABSTRACT OF WATER RIGHT

WATER RIGHT NUMBER 41H -W-115504-00

OWNERS: LEWIS DITCH DIVERSION GROUP
3913 LINNEY RD
BOZEMAN MT 59715

PRIORITY DATE: JUNE 10, 1870

FLOW RATE: 1.43 CFS

COMBINED FLOW RATE FOR CLAIMS NO. W115504-00, W115505-00, AND W115506-00 IS LIMITED TO THE HISTORIC CAPACITY OF THE DIVERSION STRUCTURE AND THE CONVEYANCE SYSTEM.

VOLUME: 533.11 ACRE FEET PER YEAR

STANDARDS ON VOLUMES FOUND IN THE FINDINGS OF FACT ARE ONLY GUIDELINES. CLAIMED VOLUMES MAY BE MODIFIED BY THE COURT ON INDIVIDUAL OBJECTION.

CLIMATIC AREA: 3

SOURCE: WEST GALLATIN RIVER

MAXIMUM ACRES: 160.00

PURPOSE (USE): IRRIGATION

PERIOD OF USE: MAY 1 TO NOV 4

POINTS OF DIVERSION AND MEANS OF DIVERSION:

LOT	BLK	QTR SEC	SEC	TWP	RGE	COUNTY	
		NENWSW	27	01S	04E	GALLATIN	HEADGATE

PLACE OF USE FOR IRRIGATION

	ACRES	LOT	BLK	QTR SEC	SEC	TWP	RGE	COUNTY
001	128.00			NE	17	01S	04E	GALLATIN
002	4.00			NENENW	17	01S	04E	GALLATIN
003	28.00			E2SE	17	01S	04E	GALLATIN
TOTAL	160.00							

REMARKS: THE WATER RIGHTS LISTED FOLLOWING THIS STATEMENT ARE FILED ON THE SAME FORMERLY DECREED WATER RIGHT. THESE CLAIMS SHALL NOT EXCEED THE 193 MINER'S INCHES AS DECREED IN CASE NO. 3850. AT THIS TIME THE COURT MAKES NO DETERMINATION OF CORRECT PREDECESSORS IN INTEREST OR THE CORRECT DIVISION OF THIS WATER AMONG CLAIMANTS. W002017-00, W022577-00, W115504-00, W122692-00.

THE WATER RIGHTS FOLLOWING THIS STATEMENT ARE SUPPLEMENTAL, WHICH MEANS THE RIGHTS HAVE OVERLAPPING PLACES OF USE. THE RIGHTS CAN BE COMBINED TO IRRIGATE ONLY OVERLAPPING PARCELS. EACH RIGHT IS LIMITED TO THE FLOW RATE, VOLUME, PLACE OF USE AND BENEFICIAL USE OF THAT INDIVIDUAL RIGHT. THE SUM TOTAL VOLUME OF THESE RIGHTS SHALL NOT EXCEED THE AMOUNT HISTORICALLY USED FOR A BENEFICIAL PURPOSE. W115504-00, W115505-00, W115506-00.

SEE GENERAL FINDINGS OF FACT AND CONCLUSIONS OF LAW FOR FURTHER DELINEATION OF THIS RIGHT.

TEMPORARY PRELIMINARY DECREE
GALLATIN RIVER BASIN
BASIN 41H
ABSTRACT OF WATER RIGHT

WATER RIGHT NUMBER 41H -W-115505-00

OWNERS: LEWIS DITCH DIVERSION GROUP
3913 LINNEY RD
BOZEMAN MT 59715

PRIORITY DATE: JUNE 15, 1897

FLOW RATE: 1.08 CFS

COMBINED FLOW RATE FOR CLAIMS NO. W115504-00, W115505-00, AND W115506-00 IS LIMITED TO THE HISTORIC CAPACITY OF THE DIVERSION STRUCTURE AND THE CONVEYANCE SYSTEM.

VOLUME: 402.63 ACRE FEET PER YEAR

STANDARDS ON VOLUMES FOUND IN THE FINDINGS OF FACT ARE ONLY GUIDELINES. CLAIMED VOLUMES MAY BE MODIFIED BY THE COURT ON INDIVIDUAL OBJECTION.

CLIMATIC AREA: 3

SOURCE: WEST GALLATIN RIVER

MAXIMUM ACRES: 160.00

PURPOSE (USE): IRRIGATION

PERIOD OF USE: MAY 1 TO NOV 4

POINTS OF DIVERSION AND MEANS OF DIVERSION:

LOT	BLK	QTR SEC	SEC	TWP	RGE	COUNTY	
		NENWSW	27	01S	04E	GALLATIN	HEADGATE

PLACE OF USE FOR IRRIGATION

	ACRES	LOT	BLK	QTR SEC	SEC	TWP	RGE	COUNTY
001	128.00			NE	17	01S	04E	GALLATIN
002	4.00			NENENW	17	01S	04E	GALLATIN
003	28.00			E2SE	17	01S	04E	GALLATIN
TOTAL	160.00							

REMARKS: THE WATER RIGHTS LISTED FOLLOWING THIS STATEMENT ARE FILED ON THE SAME FORMERLY DECREED WATER RIGHT. THESE CLAIMS SHALL NOT EXCEED THE 43 MINER'S INCHES AS DECREED IN CASE NO. 3850. AT THIS TIME THE COURT MAKES NO DETERMINATION OF CORRECT PREDECESSORS IN INTEREST OR THE CORRECT DIVISION OF THIS WATER AMONG CLAIMANTS. W115505-00, W122690-00, W210718-00.

THE WATER RIGHTS FOLLOWING THIS STATEMENT ARE SUPPLEMENTAL, WHICH MEANS THE RIGHTS HAVE OVERLAPPING PLACES OF USE. THE RIGHTS CAN BE COMBINED TO IRRIGATE ONLY OVERLAPPING PARCELS. EACH RIGHT IS LIMITED TO THE FLOW RATE, VOLUME, PLACE OF USE AND BENEFICIAL USE OF THAT INDIVIDUAL RIGHT. THE SUM TOTAL VOLUME OF THESE RIGHTS SHALL NOT EXCEED THE AMOUNT HISTORICALLY USED FOR A BENEFICIAL PURPOSE. W115504-00, W115505-00, W115506-00.

SEE GENERAL FINDINGS OF FACT AND CONCLUSIONS OF LAW FOR FURTHER DELINEATION OF THIS RIGHT.

TEMPORARY PRELIMINARY DECREE
GALLATIN RIVER BASIN
BASIN 41H
ABSTRACT OF WATER RIGHT

WATER RIGHT NUMBER 41H -W-115506-00

OWNERS: LEWIS DITCH DIVERSION GROUP
3913 LINNEY RD
BOZEMAN MT 59715

PRIORITY DATE: JUNE 15, 1870

FLOW RATE: 1.50 CFS

COMBINED FLOW RATE FOR CLAIMS NO. W115504-00, W115505-00, AND W115506-00 IS LIMITED TO THE HISTORIC CAPACITY OF THE DIVERSION STRUCTURE AND THE CONVEYANCE SYSTEM.

VOLUME: 559.21 ACRE FEET PER YEAR

STANDARDS ON VOLUMES FOUND IN THE FINDINGS OF FACT ARE ONLY GUIDELINES. CLAIMED VOLUMES MAY BE MODIFIED BY THE COURT ON INDIVIDUAL OBJECTION.

CLIMATIC AREA: 3

SOURCE: WEST GALLATIN RIVER

MAXIMUM ACRES: 160.00

PURPOSE (USE): IRRIGATION

PERIOD OF USE: MAY 1 TO NOV 4

POINTS OF DIVERSION AND MEANS OF DIVERSION:

LOT	BLK	QTR SEC	SEC	TWP	RGE	COUNTY	
		NENWSW	27	01S	04E	GALLATIN	HEADGATE

PLACE OF USE FOR IRRIGATION

	ACRES	LOT	BLK	QTR SEC	SEC	TWP	RGE	COUNTY
001	128.00			NE	17	01S	04E	GALLATIN
002	4.00			NENENW	17	01S	04E	GALLATIN
003	28.00			E2SE	17	01S	04E	GALLATIN
TOTAL	160.00							

REMARKS: THE WATER RIGHTS LISTED FOLLOWING THIS STATEMENT ARE FILED ON THE SAME FORMERLY DECREED WATER RIGHT. THESE CLAIMS SHALL NOT EXCEED THE 100 MINER'S INCHES AS DECREED IN CASE NO. 1772. AT THIS TIME THE COURT MAKES NO DETERMINATION OF CORRECT PREDECESSORS IN INTEREST OR THE CORRECT DIVISION OF THIS WATER AMONG CLAIMANTS. W006736-00, W015559-00, W015887-00, W115239-00, W115606-00, W148419-00.

THE WATER RIGHTS FOLLOWING THIS STATEMENT ARE SUPPLEMENTAL, WHICH MEANS THE RIGHTS HAVE OVERLAPPING PLACES OF USE. THE RIGHTS CAN BE COMBINED TO IRRIGATE ONLY OVERLAPPING PARCELS. EACH RIGHT IS LIMITED TO THE FLOW RATE, VOLUME, PLACE OF USE AND BENEFICIAL USE OF THAT INDIVIDUAL RIGHT. THE SUM TOTAL VOLUME OF THESE RIGHTS SHALL NOT EXCEED THE AMOUNT HISTORICALLY USED FOR A BENEFICIAL PURPOSE. W115504-00, W115505-00, W115506-00.

SEE GENERAL FINDINGS OF FACT AND CONCLUSIONS OF LAW FOR FURTHER DELINEATION OF THIS RIGHT.

PAGE 2602

TEMPORARY PRELIMINARY DECREE
GALLATIN RIVER BASIN
BASIN 41H
ABSTRACT OF WATER RIGHT

WATER RIGHT NUMBER 41H -W-115507-00

OWNERS: LEMON GEORGE L
CANYON RT BOX 200
GALLATIN GATEWAY MT 59730

LEMON CLARA L
CANYON RT BOX 200
GALLATIN GATEWAY MT 59730

PRIORITY DATE: AUG 2, 1947

FLOW RATE: 15.00 GPM

VOLUME: 1.50 ACRE FEET PER YEAR

SOURCE: WELL

MAXIMUM ACRES: 1.00

PURPOSE (USE): DOMESTIC

PERIOD OF USE: JAN 1 TO DEC 31

POINTS OF DIVERSION AND MEANS OF DIVERSION:

LOT	BLK	QTR SEC	SEC	TWP	RGE	COUNTY	
5		SWSWNE	28	07S	04E	GALLATIN	WELL

PLACE OF USE FOR DOMESTIC

	ACRES	LOT	BLK	QTR SEC	SEC	TWP	RGE	COUNTY
001	1.00	5		SWSWNE	28	07S	04E	GALLATIN
TOTAL	1.00							

REMARKS: SUBDIVISION:
RAINBOW RETREAT

SEE GENERAL FINDINGS OF FACT AND CONCLUSIONS OF LAW FOR FURTHER DELINEATION OF THIS RIGHT.

TEMPORARY PRELIMINARY DECREE
GALLATIN RIVER BASIN
BASIN 41H
ABSTRACT OF WATER RIGHT

WATER RIGHT NUMBER 41H -W-115508-00

OWNERS: WILLIAMSON NORAH M
BOX 604
BIG SKY MT 59716

WILLIAMSON LYNN R
BOX 604
BIG SKY MT 59716

THE PLACE OF USE OF THIS RIGHT WAS ALSO CLAIMED BY THE CLAIMANT OF FILE NO. W132190-00. THE WATER COURT DECREES THIS RIGHT AND MAKES BOTH CLAIMS A MATTER OF RECORD.

PRIORITY DATE: DEC 31, 1872

FLOW RATE: 0.18 CFS

VOLUME: 35.00 ACRE FEET PER YEAR

STANDARDS ON VOLUMES FOUND IN THE FINDINGS OF FACT ARE ONLY GUIDELINES. CLAIMED VOLUMES MAY BE MODIFIED BY THE COURT ON INDIVIDUAL OBJECTION.

CLIMATIC AREA: 4

SOURCE: SOURDOUGH CREEK

MAXIMUM ACRES: 10.00

PURPOSE (USE): IRRIGATION

PERIOD OF USE: MAY 15 TO OCT 19

POINTS OF DIVERSION AND MEANS OF DIVERSION:

LOT	BLK	QTR SEC	SEC	TWP	RGE	COUNTY	
		NWNESE	07	03S	06E	GALLATIN	HEADGATE

PLACE OF USE FOR IRRIGATION

	ACRES	LOT	BLK	QTR SEC	SEC	TWP	RGE	COUNTY
001	10.00			SENW	36	02S	05E	GALLATIN
TOTAL	10.00							

REMARKS: THE WATER RIGHTS LISTED FOLLOWING THIS STATEMENT ARE FILED ON THE SAME FORMERLY DECREED WATER RIGHT. THESE CLAIMS SHALL NOT EXCEED THE 100 MINER'S INCHES AS DECREED IN CASE NO. 1333. AT THIS TIME THE COURT MAKES NO DETERMINATION OF CORRECT PREDECESSORS IN INTEREST OR THE CORRECT DIVISION OF THIS WATER AMONG CLAIMANTS. W042504-00, W046104-00, W115501-00, W115508-00, W115536-00, W115585-00, W132190-00, W138770-00, W139941-00.

SEE GENERAL FINDINGS OF FACT AND CONCLUSIONS OF LAW FOR FURTHER DELINEATION OF THIS RIGHT.

TEMPORARY PRELIMINARY DECREE
GALLATIN RIVER BASIN
BASIN 41H
ABSTRACT OF WATER RIGHT

WATER RIGHT NUMBER 41H -W-115509-00

OWNERS: SNYDER WAYNE T
24515 FRONTAGE RD
BOZEMAN MT 59715

SNYDER LENA
24515 FRONTAGE RD
BOZEMAN MT 59715

SNYDER LARRY L
10877 BILLPOINT CIRCLE NE
BRAIN BRIDGE ISLAND WA 98110

PRIORITY DATE: JUNE 1, 1868

FLOW RATE: 22.44 GPM

VOLUME: 8.00 ACRE FEET PER YEAR

STANDARDS OF VOLUMES FOUND IN THE FINDINGS OF FACT ARE ONLY GUIDELINES. CLAIMED VOLUMES MAY BE MODIFIED BY THE COURT ON INDIVIDUAL OBJECTION.

CLIMATIC AREA: 4

SOURCE: EAST GALLATIN RIVER

MAXIMUM ACRES: 2.00

PURPOSE (USE): IRRIGATION

PERIOD OF USE: JUNE 1 TO SEPT 30

POINTS OF DIVERSION AND MEANS OF DIVERSION:

LOT	BLK	QTR SEC	SEC	TWP	RGE	COUNTY	
		NESWNE	26	01S	05E	GALLATIN	HEADGATE

PLACE OF USE FOR IRRIGATION

	ACRES	LOT	BLK	QTR SEC	SEC	TWP	RGE	COUNTY
001	2.00			SWNENE	21	01S	05E	GALLATIN
TOTAL	2.00							

REMARKS: NOTICE OF TRANSFER RECEIVED 3/19/84.

SEE GENERAL FINDINGS OF FACT AND CONCLUSIONS OF LAW FOR FURTHER DELINEATION OF THIS RIGHT.

TEMPORARY PRELIMINARY DECREE
GALLATIN RIVER BASIN
BASIN 41H
ABSTRACT OF WATER RIGHT

WATER RIGHT NUMBER 41H -W-115510-00

OWNERS: KGVW RADIO
3050 AMSTERDAM RD
BELGRADE MT 59714

PRIORITY DATE: DEC 8, 1981

FLOW RATE: 30.00 GPM

VOLUME: 2.00 ACRE FEET PER YEAR

SOURCE: WELL

PURPOSE (USE): COMMERCIAL

PERIOD OF USE: JAN 1 TO DEC 31

POINTS OF DIVERSION AND MEANS OF DIVERSION:

LOT	BLK	QTR SEC	SEC	TWP	RGE	COUNTY	
		N2NWNW	10	01S	04E	GALLATIN	WELL

PLACE OF USE FOR COMMERCIAL

	ACRES	LOT	BLK	QTR SEC	SEC	TWP	RGE	COUNTY
001				N2NWNW	10	01S	04E	GALLATIN

REMARKS: SEE GENERAL FINDINGS OF FACT AND CONCLUSIONS OF LAW FOR FURTHER DELINEATION OF THIS RIGHT.

TEMPORARY PRELIMINARY DECREE
GALLATIN RIVER BASIN
BASIN 41H
ABSTRACT OF WATER RIGHT

WATER RIGHT NUMBER 41H -W-115511-00

OWNERS: GREEN MOUNTAIN GRAZING ASSOC
4911 BIGGS HAUGLAND RD
BELGRADE MT 59714

PRIORITY DATE: APR 23, 1885

FLOW RATE: 2.50 CFS

VOLUME: 360.00 ACRE FEET PER YEAR

STANDARDS ON VOLUMES FOUND IN THE FINDINGS OF FACT ARE ONLY GUIDELINES. CLAIMED VOLUMES MAY BE MODIFIED BY THE COURT ON INDIVIDUAL OBJECTION.

CLIMATIC AREA: 4

SOURCE: JACKSON CREEK

MAXIMUM ACRES: 90.00

PURPOSE (USE): IRRIGATION

PERIOD OF USE: MAY 1 TO NOV 4

POINTS OF DIVERSION AND MEANS OF DIVERSION:

LOT	BLK	QTR SEC	SEC	TWP	RGE	COUNTY	
		NESWNE	01	02S	07E	GALLATIN	HEADGATE
		SENENW	11	02S	07E	GALLATIN	HEADGATE
		NESENW	11	02S	07E	GALLATIN	HEADGATE

PLACE OF USE FOR IRRIGATION

	ACRES	LOT	BLK	QTR SEC	SEC	TWP	RGE	COUNTY
001	60.00			N2	11	02S	07E	GALLATIN
002	30.00			W2SW	11	02S	07E	GALLATIN
TOTAL	90.00							

REMARKS: SEE GENERAL FINDINGS OF FACT AND CONCLUSIONS OF LAW FOR FURTHER DELINEATION OF THIS RIGHT.

TEMPORARY PRELIMINARY DECREE
GALLATIN RIVER BASIN
BASIN 41H
ABSTRACT OF WATER RIGHT

WATER RIGHT NUMBER 41H -W-115512-00

OWNERS: HAUGLAND ROBERT A
4011 GIGGS HAUGLAND RD
BELGRADE MT 59714

PRIORITY DATE: JUNE 15, 1860

FLOW RATE: 1.25 CFS

VOLUME: 45.00 ACRE FEET PER YEAR

STANDARDS ON VOLUMES FOUND IN THE FINDINGS OF FACT ARE ONLY GUIDELINES. CLAIMED VOLUMES MAY BE MODIFIED BY THE COURT ON INDIVIDUAL OBJECTION.

CLIMATIC AREA: 4

SOURCE: SPRING, TRIBUTARY OF PASS CREEK

NELSONS SWAMP

MAXIMUM ACRES: 45.50

PURPOSE (USE): IRRIGATION

PERIOD OF USE: MAY 1 TO NOV 4

POINTS OF DIVERSION AND MEANS OF DIVERSION:

LOT	BLK	QTR SEC	SEC	TWP	RGE	COUNTY	
		NWSE	02	02N	05E	GALLATIN	HEADGATE

PLACE OF USE FOR IRRIGATION

	ACRES	LOT	BLK	QTR SEC	SEC	TWP	RGE	COUNTY
001	22.00			NWNE	04	02N	05E	GALLATIN
002	4.50			SENW	04	02N	05E	GALLATIN
003	4.00			SENE	04	02N	05E	GALLATIN
004	15.00			S2SWNE	04	02N	05E	GALLATIN
TOTAL	45.50							

REMARKS: SEE GENERAL FINDINGS OF FACT AND CONCLUSIONS OF LAW FOR FURTHER DELINEATION OF THIS RIGHT.

TEMPORARY PRELIMINARY DECREE
GALLATIN RIVER BASIN
BASIN 41H
ABSTRACT OF WATER RIGHT

WATER RIGHT NUMBER 41H -W-115513-00

OWNERS: JORDAN PAUL W
8373 SADDLE MTN RD
BOZEMAN MT 59715

JORDAN B KATHRYN
8373 SADDLE MTN RD
BOZEMAN MT 59715

PRIORITY DATE: MAY 15, 1871

FLOW RATE:

VOLUME: 30 GALLONS PER DAY PER ANIMAL UNIT

THIS RIGHT INCLUDES THE AMOUNT OF WATER CONSUMPTIVELY USED FOR STOCKWATERING PURPOSES AT THE RATE OF 30 GALLONS PER DAY PER ANIMAL UNIT. ANIMAL UNITS SHALL BE BASED ON REASONABLE CARRYING CAPACITY AND HISTORIC USE OF THE AREA SERVICED BY THIS WATER SOURCE.

SOURCE: MIDDLE COTTONWOOD CREEK

PURPOSE (USE): STOCK

PERIOD OF USE: JAN 1 TO DEC 31

POINTS OF DIVERSION AND MEANS OF DIVERSION:

LOT	BLK	QTR SEC	SEC	TWP	RGE	COUNTY	
		NWNWSW	09	01S	06E	GALLATIN	HEADGATE
		N2N2SE	08	01S	06E	GALLATIN	MULTIPLE

PLACE OF USE FOR STOCK

	ACRES	LOT	BLK	QTR SEC	SEC	TWP	RGE	COUNTY
001				SE	08	01S	06E	GALLATIN
002				SWSW	08	01S	06E	GALLATIN
003				SESW	08	01S	06E	GALLATIN

REMARKS: SEE GENERAL FINDINGS OF FACT AND CONCLUSIONS OF LAW FOR FURTHER DELINEATION OF THIS RIGHT.

TEMPORARY PRELIMINARY DECREE
GALLATIN RIVER BASIN
BASIN 41G
ABSTRACT OF WATER RIGHT

WATER RIGHT NUMBER 41H -W-115514-00

OWNERS: JORDAN PAUL W
8373 SADDLE MTN RD
BOZEMAN MT 59715

JORDAN B KATHRYN
8373 SADDLE MTN RD
BOZEMAN MT 59715

PRIORITY DATE: OCT 25, 1904

FLOW RATE:

VOLUME: 30 GALLONS PER DAY PER ANIMAL UNIT

THIS RIGHT INCLUDES THE AMOUNT OF WATER CONSUMPTIVELY USED FOR STOCKWATERING PURPOSES AT THE RATE OF 30 GALLONS PER DAY PER ANIMAL UNIT. ANIMAL UNITS SHALL BE BASED ON REASONABLE CARRYING CAPACITY AND HISTORIC USE OF THE AREA SERVICED BY THIS WATER SOURCE.

SOURCE: WALTON CREEK

PURPOSE (USE): STOCK

PERIOD OF USE: MAY 1 TO NOV 4

POINTS OF DIVERSION AND MEANS OF DIVERSION:

LOT	BLK	QTR SEC	SEC	TWP	RGE	COUNTY	
		S2SE	08	01S	06E	GALLATIN	DIRECT FROM SRC

PLACE OF USE FOR STOCK

ACRES	LOT	BLK	QTR SEC	SEC	TWP	RGE	COUNTY
001			S2SE	08	01S	06E	GALLATIN

REMARKS: FILE REFLECTS AUTHORIZATION TO CHANGE POINT OF DIVERSION AND PLACE OF USE COMPLETED 12/07/81.

SEE GENERAL FINDINGS OF FACT AND CONCLUSIONS OF LAW FOR FURTHER DELINEATION OF THIS RIGHT.

TEMPORARY PRELIMINARY DECREE
GALLATIN RIVER BASIN
BASIN 41H
ABSTRACT OF WATER RIGHT

WATER RIGHT NUMBER 41H -W-115515-00

OWNERS: HARGROVE GLEN M
BOX 27
HIDDEN VALLEY MOBILE ESTATES
BOZEMAN MT 59715

PRIORITY DATE: JUNE 14, 1973

FLOW RATE: 50.00 GPM

VOLUME: 40.43 ACRE FEET PER YEAR

SOURCE: WELL

PURPOSE (USE): COMMERCIAL

PERIOD OF USE: JAN 1 TO DEC 31

POINTS OF DIVERSION AND MEANS OF DIVERSION:

LOT	BLK	QTR SEC	SEC	TWP	RGE	COUNTY	
		SWNESW	27	01S	05E	GALLATIN	WELL

PLACE OF USE FOR COMMERCIAL

ACRES	LOT	BLK	QTR SEC	SEC	TWP	RGE	COUNTY
001			NESW	27	01S	05E	GALLATIN

REMARKS: SEE GENERAL FINDINGS OF FACT AND CONCLUSIONS OF LAW FOR FURTHER DELINEATION OF THIS RIGHT.

TEMPORARY PRELIMINARY DECREE
GALLATIN RIVER BASIN
BASIN 41H
ABSTRACT OF WATER RIGHT

WATER RIGHT NUMBER 41H -W-115516-00

OWNERS: HARGROVE GLEN M
BOX 27
HIDDEN VALLEY MOBILE ESTATES
BOZEMAN MT 59715

PRIORITY DATE: JUNE 13, 1973

FLOW RATE: 30.00 GPM

VOLUME: 24.26 ACRE FEET PER YEAR

SOURCE: WELL

PURPOSE (USE): COMMERCIAL

PERIOD OF USE: JAN 1 TO DEC 31

POINTS OF DIVERSION AND MEANS OF DIVERSION:

LOT	BLK	QTR SEC	SEC	TWP	RGE	COUNTY	
		NWNESW	27	01S	05E	GALLATIN	WELL

PLACE OF USE FOR COMMERCIAL

ACRES	LOT	BLK	QTR SEC	SEC	TWP	RGE	COUNTY
001			NESW	27	01S	05E	GALLATIN

REMARKS: SEE GENERAL FINDINGS OF FACT AND CONCLUSIONS OF LAW FOR FURTHER DELINEATION OF THIS RIGHT.

TEMPORARY PRELIMINARY DECREE
GALLATIN RIVER BASIN
BASIN 41H
ABSTRACT OF WATER RIGHT

WATER RIGHT NUMBER 41H -W-115517-00

OWNERS: HARGROVE GLEN M
BOX 27
HIDDEN VALLEY MOBILE ESTATES
BOZEMAN MT 59715

PRIORITY DATE: DEC 3, 1981

FLOW RATE: 20.00 GPM

VOLUME: 16.17 ACRE FEET PER YEAR

SOURCE: WELL

PURPOSE (USE): COMMERCIAL

PERIOD OF USE: JAN 1 TO DEC 31

POINTS OF DIVERSION AND MEANS OF DIVERSION:

LOT	BLK	QTR SEC	SEC	TWP	RGE	COUNTY	
		SWNESW	27	01S	05E	GALLATIN	WELL

PLACE OF USE FOR COMMERCIAL

ACRES	LOT	BLK	QTR SEC	SEC	TWP	RGE	COUNTY
001			NE3W	27	01S	05E	GALLATIN

REMARKS: THE COURT FINDS THIS CLAIM TO BE DUPLICATED BY CERTIFICATE NO. C039225-00, THEREFORE NO NEW WATER RIGHT CERTIFICATE WILL BE ISSUED.

SEE GENERAL FINDINGS OF FACT AND CONCLUSIONS OF LAW FOR FURTHER DELINEATION OF THIS RIGHT.

TEMPORARY PRELIMINARY DECREE
GALLATIN RIVER BASIN
BASIN 41H
ABSTRACT OF WATER RIGHT

WATER RIGHT NUMBER 41H -W-115518-00

OWNERS: HARGROVE GLEN M
BOX 27
HIDDEN VALLEY MOBILE ESTATES
BOZEMAN MT 59715

PRIORITY DATE: JUNE 15, 1973

FLOW RATE: 55.00 GPM

VOLUME: 44.47 ACRE FEET PER YEAR

SOURCE: WELL

PURPOSE (USE): COMMERCIAL

PERIOD OF USE: JAN 1 TO DEC 31

POINTS OF DIVERSION AND MEANS OF DIVERSION:

LOT	BLK	QTR SEC	SEC	TWP	RGE	COUNTY	
		SWNESW	27	01S	05E	GALLATIN	WELL

PLACE OF USE FOR COMMERCIAL

ACRES	LOT	BLK	QTR SEC	SEC	TWP	RGE	COUNTY
001			NESW	27	01S	05E	GALLATIN

REMARKS: SEE GENERAL FINDINGS OF FACT AND CONCLUSIONS OF LAW FOR FURTHER DELINEATION OF THIS RIGHT.

TEMPORARY PRELIMINARY DECREE
GALLATIN RIVER BASIN
BASIN 41H
ABSTRACT OF WATER RIGHT

WATER RIGHT NUMBER 41H -W-115519-00

OWNERS: ANACKER EDWARD W
1905 W COLLEGE
BOZEMAN MT 59715

ANACKER STELLA E
1905 W COLLEGE
BOZEMAN MT 59715

MARCH DANIEL N
221 S 12TH AVE
BOZEMAN MT 59715

MARCH ERNESTINE T
221 S 12TH AVE
BOZEMAN MT 59715

MONTAGNE JOHN
17 HODGEMAN CANYON DR
BOZEMAN MT 59715

MONTAGNE PHOEBE C
17 HODGEMAN CANYON DR
BOZEMAN MT 59715

PRIORITY DATE: APR 4, 1881 11:00 AM

FLOW RATE: 450.00 GPM

VOLUME: 546.78 ACRE FEET PER YEAR

STANDARDS ON VOLUMES FOUND IN THE FINDINGS OF FACT ARE ONLY GUIDELINES. CLAIMED VOLUMES MAY BE MODIFIED BY THE COURT ON INDIVIDUAL OBJECTION.

CLIMATIC AREA: 4

SOURCE: HODGEMAN CANYON CREEK

MAXIMUM ACRES: 36.29

PURPOSE (USE): IRRIGATION

PERIOD OF USE: APR 1 TO DEC 31

POINTS OF DIVERSION AND MEANS OF DIVERSION:

LOT	BLK	QTR SEC	SEC	TWP	RGE	COUNTY	
6		SE	11	03S	05E	GALLATIN	MULTIPLE
007		SESE	11	03S	05E	GALLATIN	MULTIPLE
007		SESESE	11	03S	05E	GALLATIN	MULTIPLE
007		SESESE	11	03S	05E	GALLATIN	MULTIPLE

PLACE OF USE FOR IRRIGATION

	ACRES	LOT	BLK	QTR SEC	SEC	TWP	RGE	COUNTY
001	10.20		006	SE	11	03S	05E	GALLATIN
002	11.59		007	SE	11	03S	05E	GALLATIN
003	14.50		008	SE	11	03S	05E	GALLATIN
TOTAL	36.29							

REMARKS: SUBDIVISION:
HODGEMAN CANYON

THE WATER RIGHTS FOLLOWING THIS STATEMENT ARE SUPPLEMENTAL, WHICH MEANS THE RIGHTS HAVE OVERLAPPING PLACES OF USE. THE RIGHTS CAN BE COMBINED TO IRRIGATE ONLY OVERLAPPING PARCELS OF THE CLAIMANT'S TOTAL 36.29 ACRES. THE COMBINED VOLUME OF THESE RIGHTS SHALL NOT

TEMPORARY PRELIMINARY DECREE
GALLATIN RIVER BASIN
BASIN 41H
ABSTRACT OF WATER RIGHT

WATER RIGHT NUMBER 41H -W-115519-00 (CONTINUED)

EXCEED 308.46 ACRE-FEET PER YEAR. EACH RIGHT IS LIMITED TO THE FLOW RATE, VOLUME, PLACE OF USE AND BENEFICIAL USE OF THAT INDIVIDUAL RIGHT.
W115519-00, W122621-00, W122622-00, W122625-00, W138831-00, W138832-00, W138833-00

THIS CLAIM PRESENTS ISSUES OF FACT AND LAW THAT MAY BE ADDRESSED AT THE OBJECTION STAGE. THERE MAY BE PROBLEMS WITH VOLUME. TO ASSURE THE ORDERLY ADMINISTRATION OF WATER RIGHTS, THE WATER COURTS WILL SET A HEARING TO DETERMINE THESE ISSUES IF NO OBJECTIONS ARE MADE.

SEE GENERAL FINDINGS OF FACT AND CONCLUSIONS OF LAW FOR FURTHER DELINEATION OF THIS RIGHT.

TEMPORARY PRELIMINARY DECREE
GALLATIN RIVER BASIN
BASIN 41H
ABSTRACT OF WATER RIGHT

WATER RIGHT NUMBER 41H -W-115520-00

OWNERS: ANACKER STELLA E
1905 W COLLEGE
BOZEMAN MT 59715

ANACKER EDWARD W
1905 W COLLEGE
BOZEMAN MT 59715

MARCH DANIEL N
221 S 12TH AVE
BOZEMAN MT 59715

MARCH ERNESTINE T
221 S 12TH AVE
BOZEMAN MT 59715

MONTAGNE JOHN
17 HODGEMAN CANYON DR
BOZEMAN MT 59715

MONTAGNE PHOEBE C
17 HODGEMAN CANYON DR
BOZEMAN MT 59715

PRIORITY DATE: APR 4, 1881 11:00 AM

FLOW RATE: 25.00 GPM

VOLUME: 4.00 ACRE FEET PER YEAR

SOURCE: HODGEMAN CANYON CREEK

MAXIMUM ACRES: 3.00

PURPOSE (USE): DOMESTIC

PERIOD OF USE: JAN 1 TO DEC 31

POINTS OF DIVERSION AND MEANS OF DIVERSION:

LOT	BLK	QTR SEC	SEC	TWP	RGE	COUNTY	
6		SE	11	03S	05E	GALLATIN	MULTIPLE
007		SE	11	03S	05E	GALLATIN	MULTIPLE
007		SESESE	11	03S	05E	GALLATIN	MULTIPLE
007		SESESE	11	03S	05E	GALLATIN	MULTIPLE

PLACE OF USE FOR DOMESTIC

	ACRES	LOT	BLK	QTR SEC	SEC	TWP	RGE	COUNTY
C01	3.00			SE	11	03S	05E	GALLATIN
TOTAL	3.00							

REMARKS: CLARIFICATION OF LAND DESCRIPTION:
PLACE OF USE INCLUDES BLOCKS 6, 7 AND 8.

SUBDIVISION:
HODGEMAN CANYON

SEE GENERAL FINDINGS OF FACT AND CONCLUSIONS OF LAW FOR FURTHER DELINEATION OF THIS RIGHT.

PAGE 2617

TEMPORARY PRELIMINARY DECREE
GALLATIN RIVER BASIN
BASIN 41H
ABSTRACT OF WATER RIGHT

WATER RIGHT NUMBER 41H -W-115521-00

OWNERS: LOWER MIDDLE CREEK SUPPLY DITCH CO
1215 VALLEY CENTER E
BOZEMAN MT 59715

PRIORITY DATE: JUNE 1, 1872

FLOW RATE: 5.00 CFS

FLOW RATE FOR THIS RIGHT IS LIMITED TO THE HISTORIC CAPACITY OF THE DIVERSION STRUCTURE AND THE CONVEYANCE SYSTEM.

VOLUME: 1,650.00 ACRE FEET PER YEAR

STANDARDS ON VOLUMES FOUND IN THE FINDINGS OF FACT ARE ONLY GUIDELINES. CLAIMED VOLUMES MAY BE MODIFIED BY THE COURT ON INDIVIDUAL OBJECTION.

CLIMATIC AREA: 4

SOURCE: SOUTH DRY CREEK

MAXIMUM ACRES: 5,337.51

PURPOSE (USE): IRRIGATION

PERIOD OF USE: MAY 15 TO NOV 4

POINTS OF DIVERSION AND MEANS OF DIVERSION:

LOT	BLK	QTR SEC	SEC	TWP	RGE	COUNTY	
		SEMNW	13	02S	04E	GALLATIN	HEADGATE

PLACE OF USE FOR IRRIGATION

	ACRES	LOT	BLK	QTR SEC	SEC	TWP	RGE	COUNTY
001	10.00			NESE	14	02S	04E	GALLATIN
002	80.00			N2NW	13	02S	04E	GALLATIN
003	80.00			S2SW	12	02S	04E	GALLATIN
004	40.00			NESW	12	02S	04E	GALLATIN
005	40.00			NWSE	12	02S	04E	GALLATIN
006	80.00			W2NW	12	02S	04E	GALLATIN
007	40.00			NWSW	12	02S	04E	GALLATIN
008	40.00			NESE	12	02S	04E	GALLATIN
009	4.20			SENE	12	02S	04E	GALLATIN
010	34.44			SESE	12	02S	04E	GALLATIN
011	123.93			NW	07	02S	05E	GALLATIN
012	80.00			S2SW	07	02S	05E	GALLATIN
013	80.00			S2SE	18	02S	05E	GALLATIN
014	40.00			NENE	19	02S	05E	GALLATIN
015	80.00			N2NW	20	02S	05E	GALLATIN
016	0.79			E2NE	12	02S	04E	GALLATIN
017	79.79			E2SE	01	02S	04E	GALLATIN
018	40.00			SESW	01	02S	04E	GALLATIN
019	40.00			SWSE	01	02S	04E	GALLATIN
020	30.00			N2NWNE	12	02S	04E	GALLATIN
021	40.00			NENW	12	02S	04E	GALLATIN
022	40.00			SWNE	01	02S	04E	GALLATIN
023	40.00			NWSE	01	02S	04E	GALLATIN
024	40.00			NESW	01	02S	04E	GALLATIN
025	40.00			SENW	01	02S	04E	GALLATIN
026	38.00			SWSW	01	02S	04E	GALLATIN
027	160.00			SW	36	01S	04E	GALLATIN
028	40.00			E2NE	12	02S	04E	GALLATIN
029	80.00			E2NW	01	02S	04E	GALLATIN
030	62.00			W2SW	06	02S	05E	GALLATIN
031	40.00			NWNW	07	02S	05E	GALLATIN
032	40.00			E2SW	06	02S	05E	GALLATIN
033	120.00			SW	06	02S	05E	GALLATIN
034	100.00			NE	06	02S	05E	GALLATIN

TEMPORARY PRELIMINARY DECREE
GALLATIN RIVER BASIN
BASIN 41H
ABSTRACT OF WATER RIGHT

WATER RIGHT NUMBER 41H -W-115521-00 (CONTINUED)

035	40.00	NESW	36	01S	04E	GALLATIN
036	10.00	SESW	36	01S	04E	GALLATIN
037	80.00	S2SW	31	01S	05E	GALLATIN
038	24.50	NWSW	31	01S	05E	GALLATIN
039	84.50	W2NW	06	02S	05E	GALLATIN
040	293.80	N2	36	01S	04E	GALLATIN
041	160.00	E2W2	32	01S	04E	GALLATIN
042	80.00	E2E2	32	01S	04E	GALLATIN
043	926.80		33	01S	05E	GALLATIN
044	160.00	NW	30	01S	05E	GALLATIN
045	160.00	NE	30	01S	05E	GALLATIN
046	80.00	E2NE	19	01S	05E	GALLATIN
047	160.00		17	01S	05E	GALLATIN
048	160.00		16	01S	05E	GALLATIN
049	80.00	SESW	19	01S	05E	GALLATIN
050	79.00	W2SW	21	01S	05E	GALLATIN
051	320.00	W2	29	01S	05E	GALLATIN
052	320.00	S2	30	01S	05E	GALLATIN
053	160.00	NW	29	01S	05E	GALLATIN
054	320.00	E2	31	01S	05E	GALLATIN
055	40.00	NESW	31	01S	05E	GALLATIN
TOTAL	5,337.51					

REMARKS: THE WATER RIGHTS FOLLOWING THIS STATEMENT ARE SUPPLEMENTAL, WHICH MEANS THE RIGHTS HAVE OVERLAPPING PLACES OF USE. THE RIGHTS CAN BE COMBINED TO IRRIGATE ONLY OVERLAPPING PARCELS. EACH RIGHT IS LIMITED TO THE FLOW RATE, VOLUME, PLACE OF USE AND BENEFICIAL USE OF THAT INDIVIDUAL RIGHT. THE SUM TOTAL VOLUME OF THESE RIGHTS SHALL NOT EXCEED THE AMOUNT HISTORICALLY USED FOR A BENEFICIAL PURPOSE. W115521-00, W115522-00, W115523-00, W115524-00.

SEE GENERAL FINDINGS OF FACT AND CONCLUSIONS OF LAW FOR FURTHER DELINEATION OF THIS RIGHT.

TEMPORARY PRELIMINARY DECREE
GALLATIN RIVER BASIN
BASIN 41D
ABSTRACT OF WATER RIGHT

WATER RIGHT NUMBER 41H -W-115522-00

OWNERS: LOWER MIDDLE CREEK SUPPLY DITCH CO
1219 VALLEY CENTER E
BOZEMAN MT 59715

PRIORITY DATE: JUNE 1, 1872

FLOW RATE: 78.38 CFS

COMBINED FLOW RATE FOR CLAIMS NO. W115522-00 AND W115524-00 IS LIMITED TO THE HISTORIC CAPACITY OF THE DIVERSION STRUCTURE AND THE CONVEYANCE SYSTEM.

VOLUME: 32,917.50 ACRE FEET PER YEAR

STANDARDS ON VOLUMES FOUND IN THE FINDINGS OF FACT ARE ONLY GUIDELINES. CLAIMED VOLUMES MAY BE MODIFIED BY THE COURT ON INDIVIDUAL OBJECTION.

CLIMATIC AREA: 4

SOURCE: WEST GALLATIN RIVER

MAXIMUM ACRES: 5,337.51

PURPOSE (USE): IRRIGATION

PERIOD OF USE: APR 1 TO NOV 4

POINTS OF DIVERSION AND MEANS OF DIVERSION:

LOT	BLK	QTR SEC	SEC	TWP	RGE	COUNTY	
		NWSESW	23	02S	04E	GALLATIN	HEADGATE

PLACE OF USE FOR IRRIGATION

	ACRES	LOT	BLK	QTR SEC	SEC	TWP	RGE	COUNTY
001	10.00			NESE	14	02S	04E	GALLATIN
002	80.00			N2NW	13	02S	04E	GALLATIN
003	80.00			S2SW	12	02S	04E	GALLATIN
004	40.00			NESW	12	02S	04E	GALLATIN
005	35.00			NWSE	12	02S	04E	GALLATIN
006	80.00			W2NW	18	02S	04E	GALLATIN
007	40.00			NWSW	12	02S	04E	GALLATIN
008	40.00			NESE	12	02S	04E	GALLATIN
009	4.50			SENE	12	02S	04E	GALLATIN
010	34.64			SESW	12	02S	04E	GALLATIN
011	129.73			NW	07	02S	05E	GALLATIN
012	80.64			S2SW	17	02S	05E	GALLATIN
013	80.00			S2SE	18	02S	05E	GALLATIN
014	40.00			NENE	19	02S	05E	GALLATIN
015	80.00			N2NW	20	02S	05E	GALLATIN
016	0.36			E2NE	12	02S	04E	GALLATIN
017	79.75			E2SE	01	02S	04E	GALLATIN
018	40.00			SESW	01	02S	04E	GALLATIN
019	40.00			SWSE	01	02S	04E	GALLATIN
020	20.00			N2NWNE	12	02S	04E	GALLATIN
021	40.00			NENW	12	02S	04E	GALLATIN
022	40.00			SWNE	01	02S	04E	GALLATIN
023	40.00			NWSE	01	02S	04E	GALLATIN
024	40.00			NESW	01	02S	04E	GALLATIN
025	40.00			SENW	01	02S	04E	GALLATIN
026	38.01			SWSW	01	02S	04E	GALLATIN
027	160.00			SE	36	01S	04E	GALLATIN
028	80.00			E2NE	14	02S	04E	GALLATIN
029	80.00			E2NE	01	02S	04E	GALLATIN
030	80.00			W2SW	06	02S	05E	GALLATIN
031	40.00			NWNW	07	02S	05E	GALLATIN
032	40.00			E2SW	06	02S	05E	GALLATIN
033	160.00			SE	06	02S	05E	GALLATIN
034	100.00			NE	08	02S	05E	GALLATIN

WATER RIGHT NUMBER 41H -W-115522-00 (CONTINUED)

035	40.00	NESW	36	01S	04E	GALLATIN
036	10.00	SESW	36	01S	04E	GALLATIN
037	80.00	SWSW	36	01S	04E	GALLATIN
038	24.50	NWSW	31	01S	05E	GALLATIN
039	54.23	N2NW	06	02S	04E	GALLATIN
040	293.80	N2	36	01S	04E	GALLATIN
041	160.00	E2W2	36	01S	04E	GALLATIN
042	160.00	E2E2	36	01S	04E	GALLATIN
043	602.80		31	01S	05E	GALLATIN
044	160.00	NW	30	01S	05E	GALLATIN
045	160.00	NE	30	01S	05E	GALLATIN
046	80.00	E2NW	19	01S	05E	GALLATIN
047	160.00	SW	17	01S	05E	GALLATIN
048	160.00	SE	16	01S	05E	GALLATIN
049	30.00	SESW	16	01S	05E	GALLATIN
050	70.00	W2SW	21	01S	05E	GALLATIN
051	320.00	W2	28	01S	05E	GALLATIN
052	320.00	SE	30	01S	05E	GALLATIN
053	160.00	NE	29	01S	05E	GALLATIN
054	320.00	E2	31	01S	05E	GALLATIN
055	40.00	NESW	31	01S	05E	GALLATIN
TOTAL	5,337.51					

REMARKS: THE WATER RIGHTS FOLLOWING THIS STATEMENT ARE SUPPLEMENTAL, WHICH MEANS THE RIGHTS HAVE OVERLAPPING PLACES OF USE. THE RIGHTS CAN BE COMBINED TO IRRIGATE ONLY OVERLAPPING PARCELS. EACH RIGHT IS LIMITED TO THE FLOW RATE, VOLUME, PLACE OF USE AND BENEFICIAL USE OF THAT INDIVIDUAL RIGHT. THE SUM TOTAL VOLUME OF THESE RIGHTS SHALL NOT EXCEED THE AMOUNT HISTORICALLY USED FOR A BENEFICIAL PURPOSE. W115521-00, W115522-00, W115523-00, W115524-00.

SEE GENERAL FINDINGS OF FACT AND CONCLUSIONS OF LAW FOR FURTHER DELINEATION OF THIS RIGHT.

TEMPORARY PRELIMINARY DECREE
GALLATIN RIVER BASIN
BASIN 41H
ABSTRACT OF WATER RIGHT

WATER RIGHT NUMBER 41H -W-115523-00

OWNERS: LOWER MIDDLE CREEK SUPPLY DITCH CO
1219 VALLEY CENTER E
BOZEMAN MT 59715

PRIORITY DATE: JUNE 1, 1872

FLOW RATE: 5.00 CFS

FLOW RATE FOR THIS RIGHT IS LIMITED TO THE HISTORIC CAPACITY OF THE DIVERSION STRUCTURE AND THE CONVEYANCE SYSTEM.

VOLUME: 1,650.00 ACRE FEET PER YEAR

STANDARDS ON VOLUMES FOUND IN THE FINDINGS OF FACT ARE ONLY GUIDELINES. CLAIMED VOLUMES MAY BE MODIFIED BY THE COURT ON INDIVIDUAL OBJECTION.

CLIMATIC AREA: 4

SOURCE: ELK GROVE SLOUGH

MAXIMUM ACRES: 5,337.51

PURPOSE (USE): IRRIGATION

PERIOD OF USE: MAY 15 TO NOV 4

POINTS OF DIVERSION AND MEANS OF DIVERSION:

LOT	BLK	QTR SEC	SEC	TWP	RGE	COUNTY	
		SWSWNW	13	02S	04E	GALLATIN	DITCH

PLACE OF USE FOR IRRIGATION

	ACRES	LOT	BLK	QTR SEC	SEC	TWP	RGE	COUNTY
001	10.00			NESE	14	02S	04E	GALLATIN
002	80.00			N2NW	13	02S	04E	GALLATIN
003	80.00			S2SW	12	02S	04E	GALLATIN
004	40.00			NESW	15	02S	04E	GALLATIN
005	40.00			NWSE	15	02S	04E	GALLATIN
006	80.00			W2NW	15	02S	04E	GALLATIN
007	40.00			NWSW	15	02S	04E	GALLATIN
008	40.00			NESE	15	02S	04E	GALLATIN
009	4.50			SENE	16	02S	04E	GALLATIN
010	34.64			SESE	16	02S	04E	GALLATIN
011	156.72			NW	07	02S	05E	GALLATIN
012	80.00			S2SW	07	02S	05E	GALLATIN
013	80.00			S2SE	18	02S	05E	GALLATIN
014	40.00			NENE	19	02S	05E	GALLATIN
015	80.00			N2NW	20	02S	05E	GALLATIN
016	0.56			E2NE	12	02S	04E	GALLATIN
017	78.25			E2SW	01	02S	04E	GALLATIN
018	40.00			SESW	01	02S	04E	GALLATIN
019	40.00			SWSE	01	02S	04E	GALLATIN
020	20.00			N2NWNE	12	02S	04E	GALLATIN
021	40.00			NENW	13	02S	04E	GALLATIN
022	40.00			SWNW	01	02S	04E	GALLATIN
023	40.00			NWSW	01	02S	04E	GALLATIN
024	40.00			NESW	01	02S	04E	GALLATIN
025	40.00			SENW	01	02S	04E	GALLATIN
026	36.00			SWSW	01	02S	04E	GALLATIN
027	120.00			SW	36	01S	04E	GALLATIN
028	40.00			E2NE	12	02S	04E	GALLATIN
029	80.00			E2NW	01	02S	04E	GALLATIN
030	62.00			W2SW	06	02S	05E	GALLATIN
031	40.00			NWNW	07	02S	05E	GALLATIN
032	40.00			E2SW	06	02S	05E	GALLATIN
033	120.00			SW	05	02S	05E	GALLATIN
034	100.00			NE	06	02S	05E	GALLATIN

WATER RIGHT NUMBER 41H -W-115523-00 (CONTINUED)

035	40.00	NESW	36	01S	04E	GALLATIN
036	10.00	SESW	36	01S	04E	GALLATIN
037	80.00	S2SW	31	01S	05E	GALLATIN
038	24.50	NWSW	31	01S	05E	GALLATIN
039	64.23	W2NW	06	02S	05E	GALLATIN
040	292.80	N2	36	01S	04E	GALLATIN
041	160.00	E2	25	01S	04E	GALLATIN
042	160.00	E2E2	25	01S	04E	GALLATIN
043	402.80		30	01S	05E	GALLATIN
044	160.00	NW	20	01S	05E	GALLATIN
045	160.00	NE	20	01S	05E	GALLATIN
046	80.00	E2NE	19	01S	05E	GALLATIN
047	160.00	S	17	01S	05E	GALLATIN
048	160.00	SE	19	01S	05E	GALLATIN
049	30.00	SESW	16	01S	05E	GALLATIN
050	79.00	NESW	21	01S	05E	GALLATIN
051	320.00	W2	29	01S	05E	GALLATIN
052	320.00	S2	20	01S	05E	GALLATIN
053	160.00	NE	29	01S	05E	GALLATIN
054	320.00	E2	31	01S	05E	GALLATIN
055	40.00	NESW	31	01S	05E	GALLATIN
TOTAL	5,337.51					

REMARKS: THE WATER RIGHTS FOLLOWING THIS STATEMENT ARE SUPPLEMENTAL, WHICH MEANS THE RIGHTS HAVE OVERLAPPING PLACES OF USE. THE RIGHTS CAN BE COMBINED TO IRRIGATE ONLY OVERLAPPING PARCELS. EACH RIGHT IS LIMITED TO THE FLOW RATE, VOLUME, PLACE OF USE AND BENEFICIAL USE OF THAT INDIVIDUAL RIGHT. THE SUM TOTAL VOLUME OF THESE RIGHTS SHALL NOT EXCEED THE AMOUNT HISTORICALLY USED FOR A BENEFICIAL PURPOSE. W115521-00, W115522-00, W115523-00, W115524-00.

SEE GENERAL FINDINGS OF FACT AND CONCLUSIONS OF LAW FOR FURTHER DELINEATION OF THIS RIGHT.

TEMPORARY PRELIMINARY DECREE
GALLATIN RIVER BASIN
BASIN 41H
ABSTRACT OF WATER RIGHT

WATER RIGHT NUMBER 41H -W-115524-00

OWNERS: LOWER MIDDLE CREEK SUPPLY DITCH CO
1219 VALLEY CENTER E
BOZEMAN MT 59715

PRIORITY DATE: JUNE 5, 1948

FLOW RATE: 44.13 CFS

COMBINED FLOW RATE FOR CLAIMS NO. W115522-00 AND W115524-00 IS LIMITED TO THE HISTORIC CAPACITY OF THE DIVERSION STRUCTURE AND THE CONVEYANCE SYSTEM.

VOLUME: 3,971.25 ACRE FEET PER YEAR

STANDARDS ON VOLUMES FOUND IN THE FINDINGS OF FACT ARE ONLY GUIDELINES. CLAIMED VOLUMES MAY BE MODIFIED BY THE COURT ON INDIVIDUAL OBJECTION.

CLIMATIC AREA: 4

SOURCE: WEST GALLATIN RIVER

MAXIMUM ACRES: 5,337.51

PURPOSE (USE): IRRIGATION

PERIOD OF USE: MAY 15 TO JULY 4

POINTS OF DIVERSION AND MEANS OF DIVERSION:

LOT	BLK	QTR SEC	SEC	TWP	RGE	COUNTY	
		NWSESW	23	02S	04E	GALLATIN	HEADGATE

PLACE OF USE FOR IRRIGATION

	ACRES	LOT	BLK	QTR SEC	SEC	TWP	RGE	COUNTY
001	10.00			NESE	14	02S	04E	GALLATIN
002	80.00			N2NW	13	02S	04E	GALLATIN
003	80.00			S2SW	13	02S	04E	GALLATIN
004	34.40			NESW	13	02S	04E	GALLATIN
005	40.00			NWSE	13	02S	04E	GALLATIN
006	80.00			W2NW	18	02S	04E	GALLATIN
007	80.00			NWSW	18	02S	04E	GALLATIN
008	40.00			NESE	18	02S	04E	GALLATIN
009	4.50			SENE	18	02S	04E	GALLATIN
010	34.34			SESE	18	02S	04E	GALLATIN
011	173.73			NW	07	02S	05E	GALLATIN
012	80.00			S2SW	17	02S	05E	GALLATIN
013	80.00			SESE	18	02S	05E	GALLATIN
014	40.00			NENE	19	02S	05E	GALLATIN
015	80.00			N2NW	20	02S	05E	GALLATIN
016	80.00			E2NE	12	02S	04E	GALLATIN
017	79.75			ESE	01	02S	04E	GALLATIN
018	40.00			SESW	01	02S	04E	GALLATIN
019	40.00			SWSE	01	02S	04E	GALLATIN
020	20.00			N2NWNW	12	02S	04E	GALLATIN
021	40.00			NENW	12	02S	04E	GALLATIN
022	40.00			SWNE	01	02S	04E	GALLATIN
023	40.00			NWSE	01	02S	04E	GALLATIN
024	40.00			NESW	01	02S	04E	GALLATIN
025	40.00			SENW	01	02S	04E	GALLATIN
026	38.00			SWSW	01	02S	04E	GALLATIN
027	120.00			S	36	01S	04E	GALLATIN
028	40.00			E2NE	12	02S	04E	GALLATIN
029	80.00			E2NE	01	02S	04E	GALLATIN
030	80.00			W2SW	06	02S	05E	GALLATIN
031	40.00			NWNW	07	02S	05E	GALLATIN
032	40.00			E2SW	06	02S	05E	GALLATIN
033	120.00			S	06	02S	05E	GALLATIN
034	100.00			NE	06	02S	05E	GALLATIN

PAGE 2624

TEMPORARY PRELIMINARY DECREE
GALLATIN RIVER BASIN
BASIN 41H
ABSTRACT OF WATER RIGHT

WATER RIGHT NUMBER 41H -W-115524-00 (CONTINUED)

035	40.00	NESW	36	01S	04E	GALLATIN	
036	10.00	SESW	36	01S	04E	GALLATIN	
037	80.00	S2SW	31	01S	05E	GALLATIN	
038	24.50	NWSW	31	01S	05E	GALLATIN	
039	24.25	W2NW	06	02S	05E	GALLATIN	
040	293.80	N2	36	01S	04E	GALLATIN	
041	320.00	N2	36	01S	04E	GALLATIN	
042	160.00	E2SW	24	01S	04E	GALLATIN	
043	160.00	E2E2	24	01S	04E	GALLATIN	
043	602.80		30	01S	05E	GALLATIN	
044	160.00	NW	30	01S	05E	GALLATIN	
045	160.00	NE	30	01S	05E	GALLATIN	
046	80.00	E2NE	19	01S	05E	GALLATIN	
047	120.00	S	17	01S	05E	GALLATIN	
048	160.00	S	19	01S	05E	GALLATIN	
049	30.00	SESW	19	01S	05E	GALLATIN	
050	79.00	W2SW	21	01S	05E	GALLATIN	
051	320.00	S2	24	01S	05E	GALLATIN	
052	320.00	S2	20	01S	05E	GALLATIN	
053	160.00	NW	29	01S	05E	GALLATIN	
054	320.00	E2	31	01S	05E	GALLATIN	
055	40.00	NESW	31	01S	05E	GALLATIN	
TOTAL	5,337.51						

REMARKS: THE WATER RIGHTS FOLLOWING THIS STATEMENT ARE SUPPLEMENTAL, WHICH MEANS THE RIGHTS HAVE OVERLAPPING PLACES OF USE. THE RIGHTS CAN BE COMBINED TO IRRIGATE ONLY OVERLAPPING PARCELS. EACH RIGHT IS LIMITED TO THE FLOW RATE, VOLUME, PLACE OF USE AND BENEFICIAL USE OF THAT INDIVIDUAL RIGHT. THE SUM TOTAL VOLUME OF THESE RIGHTS SHALL NOT EXCEED THE AMOUNT HISTORICALLY USED FOR A BENEFICIAL PURPOSE. W115521-00, W115522-00, W115523-00, W115524-00.

SEE GENERAL FINDINGS OF FACT AND CONCLUSIONS OF LAW FOR FURTHER DELINEATION OF THIS RIGHT.

TEMPORARY PRELIMINARY DECREE
GALLATIN RIVER BASIN
BASIN 41H
ABSTRACT OF WATER RIGHT

WATER RIGHT NUMBER 41H -W-115525-00

OWNERS: COOK GENE E
611 W MAIN
BOZEMAN MT 59715

THE PLACE OF USE OF THIS RIGHT WAS ALSO CLAIMED BY THE CLAIMANT OF FILE NO. W148463-00. THE WATER COURT DECREES THIS RIGHT AND MAKES BOTH CLAIMS A MATTER OF RECORD.

PRIORITY DATE: JUNE 1, 1877

FLOW RATE: 1.08 CFS

VOLUME: 194.40 ACRE FEET PER YEAR

STANDARDS ON VOLUMES FOUND IN THE FINDINGS OF FACT ARE ONLY GUIDELINES. CLAIMED VOLUMES MAY BE MODIFIED BY THE COURT ON INDIVIDUAL OBJECTION.

CLIMATIC AREA: 4

SOURCE: WEST GALLATIN RIVER

MAXIMUM ACRES: 165.00

PURPOSE (USE): IRRIGATION

PERIOD OF USE: MAY 1 TO NOV 4

POINTS OF DIVERSION AND MEANS OF DIVERSION:

LOT	BLK	QTR SEC	SEC	TWP	RGE	COUNTY	
		NWSWNW	22	03S	04E	GALLATIN	HEADGATE

PLACE OF USE FOR IRRIGATION

	ACRES	LOT	BLK	QTR SEC	SEC	TWP	RGE	COUNTY
001	40.00			NESW	03	03S	04E	GALLATIN
002	80.00			W2SE	03	03S	04E	GALLATIN
003	30.00			SESE	03	03S	04E	GALLATIN
004	15.00			NENE	10	03S	04E	GALLATIN
TOTAL	165.00							

REMARKS: SEE GENERAL FINDINGS OF FACT AND CONCLUSIONS OF LAW FOR FURTHER DELINEATION OF THIS RIGHT.

TEMPORARY PRELIMINARY DECREE
GALLATIN RIVER BASIN
BASIN 41H
ABSTRACT OF WATER RIGHT

WATER RIGHT NUMBER 41H -W-115526-00

OWNERS: FULKER HORACE D
5440 SALES RD
BELGRADE MT 59714

FULKER MARGUERITE P
5440 SALES RD
BELGRADE MT 59714

FULKER FAMILY TRUST
5440 SALES RD
BELGRADE MT 59714

PRIORITY DATE: JUNE 1, 1889

FLOW RATE:

VOLUME: 30 GALLONS PER DAY PER ANIMAL UNIT

THIS RIGHT INCLUDES THE AMOUNT OF WATER CONSUMPTIVELY USED FOR STOCKWATERING PURPOSES AT THE RATE OF 30 GALLONS PER DAY PER ANIMAL UNIT. ANIMAL UNITS SHALL BE BASED ON REASONABLE CARRYING CAPACITY AND HISTORIC USE OF THE AREA SERVICED BY THIS WATER SOURCE.

SOURCE: SPAULDING BROOK

PURPOSE (USE): STOCK

PERIOD OF USE: JAN 1 TO DEC 31

POINTS OF DIVERSION AND MEANS OF DIVERSION:

LOT	BLK	QTR SEC	SEC	TWP	RGE	COUNTY	
		NW	05	01N	04E	GALLATIN	DIRECT FROM SRC

PLACE OF USE FOR STOCK

	ACRES	LOT	BLK	QTR SEC	SEC	TWP	RGE	COUNTY
001				NW	05	01N	04E	GALLATIN

REMARKS: SEE GENERAL FINDINGS OF FACT AND CONCLUSIONS OF LAW FOR FURTHER DELINEATION OF THIS RIGHT.

TEMPORARY PRELIMINARY DECREE
GALLATIN RIVER BASIN
BASIN 41H
ABSTRACT OF WATER RIGHT

WATER RIGHT NUMBER 41H -W-115527-00

OWNERS: FULKER HORACE D
5440 SALES RD
BELGRADE MT 59714

FULKER MARGUERITE P
5440 SALES RD
BELGRADE MT 59714

FULKER FAMILY TRUST
5440 SALES RD
BELGRADE MT 59714

PRIORITY DATE: MAR 18, 1924

FLOW RATE:

VOLUME: 30 GALLONS PER DAY PER ANIMAL UNIT

THIS RIGHT INCLUDES THE AMOUNT OF WATER CONSUMPTIVELY USED FOR STOCKWATERING PURPOSES AT THE RATE OF 30 GALLONS PER DAY PER ANIMAL UNIT. ANIMAL UNITS SHALL BE BASED ON REASONABLE CARRYING CAPACITY AND HISTORIC USE OF THE AREA SERVICED BY THIS WATER SOURCE.

SOURCE: WEST GALLATIN RIVER

PURPOSE (USE): STOCK

PERIOD OF USE: MAY 1 TO OCT 31

POINTS OF DIVERSION AND MEANS OF DIVERSION:

LOT	BLK	QTR SEC	SEC	TWP	RGE	COUNTY	
		SESWSE	19	01N	04E	GALLATIN	DITCH

PLACE OF USE FOR STOCK

	ACRES	LOT	BLK	QTR SEC	SEC	TWP	RGE	COUNTY
001				N2	06	01N	04E	GALLATIN
002				S2SE	31	02N	04E	GALLATIN
003				W2NW	05	01N	04E	GALLATIN

REMARKS: CLARIFICATION OF LAND DESCRIPTION:
SECONDARY POINT OF DIVERSION OFF BULLRUN CREEK IN NENESE SEC. 6 TWP 01N RGE 04E GALLATIN COUNTY.

NOTICE OF TRANSFER RECEIVED 12/05/84.

SEE GENERAL FINDINGS OF FACT AND CONCLUSIONS OF LAW FOR FURTHER DELINEATION OF THIS RIGHT.

TEMPORARY PRELIMINARY DECREE
GALLATIN RIVER BASIN
BASIN 41H
ABSTRACT OF WATER RIGHT

WATER RIGHT NUMBER 41H -W-115528-00

OWNERS: FULKER HORACE D
5440 SALES RD
BELGRADE MT 59714

FULKER MARGUERITE P
5440 SALES RD
BELGRADE MT 59714

FULKER FAMILY TRUST
5440 SALES RD
BELGRADE MT 59714

PRIORITY DATE: OCT 15, 1884

FLOW RATE:

VOLUME: 30 GALLONS PER DAY PER ANIMAL UNIT

THIS RIGHT INCLUDES THE AMOUNT OF WATER CONSUMPTIVELY USED FOR STOCKWATERING PURPOSES AT THE RATE OF 30 GALLONS PER DAY PER ANIMAL UNIT. ANIMAL UNITS SHALL BE BASED ON REASONABLE CARRYING CAPACITY AND HISTORIC USE OF THE AREA SERVICED BY THIS WATER SOURCE.

SOURCE: BULLRUN CREEK

PURPOSE (USE): STOCK

PERIOD OF USE: JAN 1 TO DEC 31

POINTS OF DIVERSION AND MEANS OF DIVERSION:

LOT	BLK	QTR SEC	SEC	TWP	RGE	COUNTY	
		W2SWNW	05	01N	04E	GALLATIN	MULTIPLE
		E2NE	06	01N	04E	GALLATIN	MULTIPLE
		S2SE	31	02N	04E	GALLATIN	DIRECT FROM SRC
		NENESE	06	01N	04E	GALLATIN	DITCH
		W2SWSW	05	01N	04E	GALLATIN	DITCH

PLACE OF USE FOR STOCK

	ACRES	LOT	BLK	QTR SEC	SEC	TWP	RGE	COUNTY
001				W2SWNW	05	01N	04E	GALLATIN
002				E2NE	06	01N	04E	GALLATIN
003				S2SE	31	02N	04E	GALLATIN
004				N2NW	06	01N	04E	GALLATIN
005				NWNE	06	01N	04E	GALLATIN

REMARKS: NOTICE OF TRANSFER RECEIVED 12/05/84.

SEE GENERAL FINDINGS OF FACT AND CONCLUSIONS OF LAW FOR FURTHER DELINEATION OF THIS RIGHT.

TEMPORARY PRELIMINARY DECREE
GALLATIN RIVER BASIN
BASIN 41H
ABSTRACT OF WATER RIGHT

WATER RIGHT NUMBER 41H -W-115529-00

OWNERS: FULKER MARGUERITE P
5440 SALES RD
BELGRADE MT 59714

FULKER HORACE D
5440 SALES RD
BELGRADE MT 59714

FULKER FAMILY TRUST
5440 SALES RD
BELGRADE MT 59714

THE PLACE OF USE OF THIS RIGHT WAS ALSO CLAIMED BY THE CLAIMANT OF FILE NO. W139115-00. THE WATER COURT DECREES THIS RIGHT AND MAKES BOTH CLAIMS A MATTER OF RECORD.

PRIORITY DATE: DEC 31, 1889

FLOW RATE:

VOLUME: 1,440.00 ACRE FEET PER YEAR

STANDARDS ON VOLUMES FOUND IN THE FINDINGS OF FACT ARE ONLY GUIDELINES. CLAIMED VOLUMES MAY BE MODIFIED BY THE COURT ON INDIVIDUAL OBJECTION.

CLIMATIC AREA: 3

SOURCE: SUB-IRRIGATION , TRIBUTARY OF BULLRUN CREEK

MAXIMUM ACRES: 480.00

PURPOSE (USE): IRRIGATION

PERIOD OF USE: MAY 1 TO OCT 31

POINTS OF DIVERSION AND MEANS OF DIVERSION:

LOT	BLK	QTR SEC	SEC	TWP	RGE	COUNTY
		N2N2	06	01N	04E	GALLATIN
		NW	05	01N	04E	GALLATIN
		S2SE	31	02N	04E	GALLATIN
		SW	32	02N	04E	GALLATIN

PLACE OF USE FOR IRRIGATION

	ACRES	LOT	BLK	QTR SEC	SEC	TWP	RGE	COUNTY
C01	160.00			N2N2	06	01N	04E	GALLATIN
002	80.00			S2SE	31	02N	04E	GALLATIN
003	120.00			NW	05	01N	04E	GALLATIN
004	80.00			SW	32	02N	04E	GALLATIN
TOTAL	480.00							

REMARKS: DIVERSION MEANS:
SUBIRRIGATION

THE WATER RIGHTS FOLLOWING THIS STATEMENT ARE SUPPLEMENTAL, WHICH MEANS THE RIGHTS HAVE OVERLAPPING PLACES OF USE. THE RIGHTS CAN BE COMBINED TO IRRIGATE ONLY OVERLAPPING PARCELS OF THE CLAIMANT'S TOTAL 480.00 ACRES. THE COMBINED VOLUME OF THESE RIGHTS SHALL NOT EXCEED 3,649.50 ACRE-FEET PER YEAR. EACH RIGHT IS LIMITED TO THE FLOW RATE, VOLUME, PLACE OF USE AND BENEFICIAL USE OF THAT INDIVIDUAL RIGHT.
W101050-00, W115529-00, W115530-00, W115531-00, W115532-00, W115533-00, W115534-00, W115535-00

TEMPORARY PRELIMINARY DECREE
GALLATIN RIVER BASIN
BASIN 41H
ABSTRACT OF WATER RIGHT

WATER RIGHT NUMBER 41H -W-115529-00 (CONTINUED)

THIS CLAIM PRESENTS ISSUES OF FACT AND LAW THAT MAY BE ADDRESSED AT THE OBJECTION STAGE. THERE MAY BE PROBLEMS WITH VOLUME. TO ASSURE THE ORDERLY ADMINISTRATION OF WATER RIGHTS, THE WATER COURTS WILL SET A HEARING TO DETERMINE THESE ISSUES IF NO OBJECTIONS ARE MADE.

NOTICE OF TRANSFER RECEIVED 12/05/84.

SEE GENERAL FINDINGS OF FACT AND CONCLUSIONS OF LAW FOR FURTHER DELINEATION OF THIS RIGHT.

TEMPORARY PRELIMINARY DECREE
GALLATIN RIVER BASIN
BASIN 41H
ABSTRACT OF WATER RIGHT

WATER RIGHT NUMBER 41H -W-115530-00

OWNERS: FULKER HORACE D
5440 SALES RD
BELGRADE MT 59714

FULKER MARGUERITE P
5440 SALES RD
BELGRADE MT 59714

FULKER FAMILY TRUST
5440 SALES RD
BELGRADE MT 59714

PRIORITY DATE: OCT 15, 1884

FLOW RATE: 1.75 CFS

VOLUME: 315.00 ACRE FEET PER YEAR

STANDARDS ON VOLUMES FOUND IN THE FINDINGS OF FACT ARE ONLY GUIDELINES. CLAIMED VOLUMES MAY BE MODIFIED BY THE COURT ON INDIVIDUAL OBJECTION.

CLIMATIC AREA: 3

SOURCE: BULLRUN CREEK

MAXIMUM ACRES: 280.00

PURPOSE (USE): IRRIGATION

PERIOD OF USE: MAY 1 TO OCT 4

POINTS OF DIVERSION AND MEANS OF DIVERSION:

LOT	BLK	QTR SEC	SEC	TWP	RGE	COUNTY	
		NENESE	06	01N	04E	GALLATIN	DITCH
		W2SWSW	05	01N	04E	GALLATIN	DITCH
		W2SWNW	05	01N	04E	GALLATIN	PUMP
		E2NE	06	01N	04E	GALLATIN	PUMP
		S2SE	31	02N	04E	GALLATIN	PUMP

PLACE OF USE FOR IRRIGATION

	ACRES	LOT	BLK	QTR SEC	SEC	TWP	RGE	COUNTY
001	160.00			N2N2	06	01N	04E	GALLATIN
002	80.00			NW	05	01N	04E	GALLATIN
003	40.00			SESE	31	02N	04E	GALLATIN
TOTAL	280.00							

REMARKS: CLARIFICATION OF LAND DESCRIPTION:
TRANSITORY POINT OF DIVERSION: ALL ALONG SOURCE WITHIN LEGAL LAND DESCRIPTION.

THE WATER RIGHTS LISTED FOLLOWING THIS STATEMENT ARE FILED ON THE SAME FORMERLY DECREED WATER RIGHT. THESE CLAIMS SHALL NOT EXCEED THE 70 MINER'S INCHES AS DECREED IN CASE NO. 4212. AT THIS TIME THE COURT MAKES NO DETERMINATION OF CORRECT PREDECESSORS IN INTEREST OR THE CORRECT DIVISION OF THIS WATER AMONG CLAIMANTS. W115530-00, W136540-00, W136544-00, W138852-00, W150746-00, W150745-00.

THE WATER RIGHTS FOLLOWING THIS STATEMENT ARE SUPPLEMENTAL, WHICH MEANS THE RIGHTS HAVE OVERLAPPING PLACES OF USE. THE RIGHTS CAN BE COMBINED TO IRRIGATE ONLY OVERLAPPING PARCELS OF THE CLAIMANT'S TOTAL 480.00 ACRES. THE COMBINED VOLUME OF THESE RIGHTS SHALL NOT EXCEED 3,649.50 ACRE-FEET PER YEAR. EACH RIGHT IS LIMITED TO THE FLOW RATE, VOLUME, PLACE OF USE AND BENEFICIAL USE OF THAT INDIVIDUAL RIGHT.
W101050-00, W115529-00, W115530-00, W115531-00, W115532-00,

PAGE 2632

J09

TEMPORARY PRELIMINARY DECREE
GALLATIN RIVER BASIN
BASIN 41H
ABSTRACT OF WATER RIGHT

WATER RIGHT NUMBER 41H -W-115530-00 (CONTINUED)

W115533-00, W115534-00, W115535-00

NOTICE OF TRANSFER RECEIVED 12/05/84.

SEE GENERAL FINDINGS OF FACT AND CONCLUSIONS OF LAW FOR FURTHER DELINEATION OF THIS RIGHT.

K09

TEMPORARY PRELIMINARY DECREE
GALLATIN RIVER BASIN
BASIN 41H
ABSTRACT OF WATER RIGHT

WATER RIGHT NUMBER 41H -W-115531-00

OWNERS: FULKER HORACE D
5440 SALES RD
BELGRADE MT 59714

FULKER MARGUERITE P
5440 SALES RD
BELGRADE MT 59714

FULKER FAMILY TRUST
5440 SALES RD
BELGRADE MT 59714

PRIORITY DATE: MAY 15, 1888

FLOW RATE: 1.50 CFS

VOLUME: 270.00 ACRE FEET PER YEAR

STANDARDS ON VOLUMES FOUND IN THE FINDINGS OF FACT ARE ONLY GUIDELINES. CLAIMED VOLUMES MAY BE MODIFIED BY THE COURT ON INDIVIDUAL OBJECTION.

CLIMATIC AREA: 3

SOURCE: BULLRUN CREEK

MAXIMUM ACRES: 280.00

PURPOSE (USE): IRRIGATION

PERIOD OF USE: MAY 1 TO OCT 4

POINTS OF DIVERSION AND MEANS OF DIVERSION:

LOT	BLK	QTR SEC	SEC	TWP	RGE	COUNTY	
		NENESE	06	01N	04E	GALLATIN	DITCH
		W2SWSW	05	01N	04E	GALLATIN	DITCH
		W2SWNW	05	01N	04E	GALLATIN	PUMP
		E2NE	06	01N	04E	GALLATIN	PUMP
		S2SE	31	02N	04E	GALLATIN	PUMP

PLACE OF USE FOR IRRIGATION

	ACRES	LOT	BLK	QTR SEC	SEC	TWP	RGE	COUNTY
001	160.00			N2N2	06	01N	04E	GALLATIN
002	80.00			NW	05	01N	04E	GALLATIN
003	40.00			SESE	31	02N	04E	GALLATIN
TOTAL	280.00							

REMARKS: CLARIFICATION OF LAND DESCRIPTION;
TRANSITORY POINT OF DIVERSION: ALL ALONG SOURCE WITHIN LEGAL LAND DESCRIPTION.

THE WATER RIGHTS FOLLOWING THIS STATEMENT ARE SUPPLEMENTAL, WHICH MEANS THE RIGHTS HAVE OVERLAPPING PLACES OF USE. THE RIGHTS MAY BE COMBINED TO IRRIGATE ONLY OVERLAPPING PARCELS OF THE CLAIMANT'S TOTAL 480.00 ACRES. THE COMBINED VOLUME OF THESE RIGHTS SHALL NOT EXCEED 5.64 CUBIC FEET PER YEAR. EACH RIGHT IS LIMITED TO THE FLOW RATE, VOLUME, PLACE OF USE AND BENEFICIAL USE OF THAT INDIVIDUAL RIGHT.
W101050-00, W115529-00, W115530-00, W115531-00, W115532-00, W115533-00, W115534-00, W115535-00

NOTICE OF TRANSFER RECEIVED 12/05/84.

SEE GENERAL FINDINGS OF FACT AND CONCLUSIONS OF LAW FOR FURTHER DELINEATION OF THIS RIGHT.

TEMPORARY PRELIMINARY DECREE
GALLATIN RIVER BASIN
BASIN 41H
ABSTRACT OF WATER RIGHT

WATER RIGHT NUMBER 41H -W-115532-00

OWNERS: FULKER HORACE D
5440 SALES RD
BELGRADE MT 59714

FULKER MARGUERITE P
5440 SALES RD
BELGRADE MT 59714

FULKER FAMILY TRUST
5440 SALES RD
BELGRADE MT 59714

THE PLACE OF USE OF THIS RIGHT WAS ALSO CLAIMED BY THE CLAIMANT OF FILE NO. W139115-00. THE WATER COURT DECREES THIS RIGHT AND MAKES BOTH CLAIMS A MATTER OF RECORD.

PRIORITY DATE: JUNE 1, 1889

FLOW RATE: 2.50 CFS

VOLUME: 450.00 ACRE FEET PER YEAR

STANDARDS ON VOLUMES FOUND IN THE FINDINGS OF FACT ARE ONLY GUIDELINES. CLAIMED VOLUMES MAY BE MODIFIED BY THE COURT ON INDIVIDUAL OBJECTION.

CLIMATIC AREA: 3

SOURCE: SPAULDING BROOK

MAXIMUM ACRES: 120.00

PURPOSE (USE): IRRIGATION

PERIOD OF USE: MAY 1 TO OCT 4

POINTS OF DIVERSION AND MEANS OF DIVERSION:

LOT	BLK	QTR SEC	SEC	TWP	RGE	COUNTY	
		SWSWNE	05	01N	04E	GALLATIN	HEADGATE
		NWNENW	05	01N	04E	GALLATIN	PUMP

PLACE OF USE FOR IRRIGATION

	ACRES	LOT	BLK	QTR SEC	SEC	TWP	RGE	COUNTY
001	60.00			NW	05	01N	04E	GALLATIN
002	60.00			S2SW	32	02N	04E	GALLATIN
TOTAL	120.00							

REMARKS: THE WATER RIGHTS FOLLOWING THIS STATEMENT ARE SUPPLEMENTAL, WHICH MEANS THE RIGHTS HAVE OVERLAPPING PLACES OF USE. THE RIGHTS CAN BE COMBINED TO IRRIGATE ONLY OVERLAPPING PARCELS OF THE CLAIMANT'S TOTAL 480.00 ACRES. THE COMBINED VOLUME OF THESE RIGHTS SHALL NOT EXCEED 1,849.50 ACRE-FEET PER YEAR. EACH RIGHT IS LIMITED TO THE FLOW RATE, VOLUME, PLACE OF USE AND BENEFICIAL USE OF THAT INDIVIDUAL RIGHT.
W101050-00, W115529-00, W115530-00, W115531-00, W115532-00, W115533-00, W115534-00, W115535-00

NOTICE OF TRANSFER RECEIVED 12/05/84.

SEE GENERAL FINDINGS OF FACT AND CONCLUSIONS OF LAW FOR FURTHER DELINEATION OF THIS RIGHT.

TEMPORARY PRELIMINARY DECREE
GALLATIN RIVER BASIN
BASIN 41H
ABSTRACT OF WATER RIGHT

WATER RIGHT NUMBER 41H -W-115533-00

OWNERS: FULKER HORACE D
5440 SALES RD
BELGRADE MT 59714

FULKER MARGUERITE P
5440 SALES RD
BELGRADE MT 59714

FULKER FAMILY TRUST
5440 SALES RD
BELGRADE MT 59714

PRIORITY DATE: MAR 18, 1924

FLOW RATE: 2.50 CFS

VOLUME: 450.00 ACRE FEET PER YEAR

STANDARDS ON VOLUMES FOUND IN THE FINDINGS OF FACT ARE ONLY GUIDELINES. CLAIMED VOLUMES MAY BE MODIFIED BY THE COURT ON INDIVIDUAL OBJECTION.

CLIMATIC AREA: 3

SOURCE: WEST GALLATIN RIVER

MAXIMUM ACRES: 300.00

PURPOSE (USE): IRRIGATION

PERIOD OF USE: MAY 1 TO OCT 4

POINTS OF DIVERSION AND MEANS OF DIVERSION:

LOT	BLK	QTR SEC	SEC	TWP	RGE	COUNTY	
		SESWSE	19	01N	04E	GALLATIN	HEADGATE

PLACE OF USE FOR IRRIGATION

	ACRES	LOT	BLK	QTR SEC	SEC	TWP	RGE	COUNTY
001	160.00			N2N2	06	01N	04E	GALLATIN
002	40.00			S2SE	31	02N	04E	GALLATIN
003	100.00			NW	05	01N	04E	GALLATIN
TOTAL	300.00							

REMARKS: CLARIFICATION OF LAND DESCRIPTION:
SECONDARY POINT OF DIVERSION OFF BULLRUN CREEK IN NENESE SEC. 6 TWP 01N RGE 04E GALLATIN COUNTY.

THE WATER RIGHTS FOLLOWING THIS STATEMENT ARE SUPPLEMENTAL, WHICH MEANS THE RIGHTS HAVE OVERLAPPING PLACES OF USE. THE RIGHTS CAN BE COMBINED TO IRRIGATE ONLY OVERLAPPING PARCELS OF THE CLAIMANT'S TOTAL 430.00 ACRES. THE COMBINED VOLUME OF THESE RIGHTS SHALL NOT EXCEED 3,649.50 ACRE-FEET PER YEAR. EACH RIGHT IS LIMITED TO THE FLOW RATE, VOLUME, PLACE OF USE AND BENEFICIAL USE OF THAT INDIVIDUAL RIGHT.
W101050-00, W115529-00, W115530-00, W115531-00, W115532-00, W115533-00, W115534-00, W115535-00

NOTICE OF TRANSFER RECEIVED 12/05/84.

SEE GENERAL FINDINGS OF FACT AND CONCLUSIONS OF LAW FOR FURTHER DELIMEATION OF THIS RIGHT.

TEMPORARY PRELIMINARY DECREE
GALLATIN RIVER BASIN
BASIN 41H
ABSTRACT OF WATER RIGHT

WATER RIGHT NUMBER 41H -W-115534-00

OWNERS: FULKER HORACE D
5440 SALES RD
BELGRADE MT 59714

FULKER MARGUERITE P
5440 SALES RD
BELGRADE MT 59714

FULKER FAMILY TRUST
5440 SALES RD
BELGRADE MT 59714

PRIORITY DATE: JUNE 1, 1926

FLOW RATE: 2.50 CFS

VOLUME: 450.00 ACRE FEET PER YEAR

STANDARDS ON VOLUMES FOUND IN THE FINDINGS OF FACT ARE ONLY GUIDELINES. CLAIMED VOLUMES MAY BE MODIFIED BY THE COURT ON INDIVIDUAL OBJECTION.

CLIMATIC AREA: 3

SOURCE: WEST GALLATIN RIVER

MAXIMUM ACRES: 300.00

PURPOSE (USE): IRRIGATION

PERIOD OF USE: MAY 1 TO OCT 31

POINTS OF DIVERSION AND MEANS OF DIVERSION:

LOT	BLK	QTR SEC	SEC	TWP	RGE	COUNTY	
		SESWSE	19	01N	04E	GALLATIN	HEADGATE

PLACE OF USE FOR IRRIGATION

	ACRES	LOT	BLK	QTR SEC	SEC	TWP	RGE	COUNTY
001	160.00			N2N2	06	01N	04E	GALLATIN
002	40.00			S2SE	31	02N	04E	GALLATIN
003	100.00			NW	05	01N	04E	GALLATIN
TOTAL	300.00							

REMARKS: CLARIFICATION OF LAND DESCRIPTION:
SECONDARY POINT OF DIVERSION OFF BULLRUN CREEK IN NENESE SEC. 6 TWP 01N RGE 04E GALLATIN COUNTY.

THE WATER RIGHTS FOLLOWING THIS STATEMENT ARE SUPPLEMENTAL WHICH MEANS THE RIGHTS HAVE OVERLAPPING PLACES OF USE. THE RIGHTS CAN BE COMBINED TO IRRIGATE ONLY OVERLAPPING PARCELS OF THE CLAIMANT'S TOTAL 480.00 ACRES. THE COMBINED VOLUME OF THESE RIGHTS SHALL NOT EXCEED 3,549.50 ACRE-FEET PER YEAR. EACH RIGHT IS LIMITED TO THE FLOW RATE, VOLUME, PLACE OF USE AND BENEFICIAL USE OF THAT INDIVIDUAL RIGHT.
W101050-00, W115529-00, W115530-00, W115531-00, W115532-00, W115533-00, W115534-00, W115535-00

NOTICE OF TRANSFER RECEIVED 12/05/84.

SEE GENERAL FINDINGS OF FACT AND CONCLUSIONS OF LAW FOR FURTHER DELINEATION OF THIS RIGHT.

TEMPORARY PRELIMINARY DECREE
GALLATIN RIVER BASIN
BASIN 41H
ABSTRACT OF WATER RIGHT

WATER RIGHT NUMBER 41H -W-115535-00

OWNERS: FULKER HORACE D
5440 SALES RD
BELGRADE MT 59714

FULKER MARGUERITE P
5440 SALES RD
BELGRADE MT 59714

FULKER FAMILY TRUST
5440 SALES RD
BELGRADE MT 59714

PRIORITY DATE: JUNE 20, 1909

FLOW RATE: 3.10 CFS

VOLUME: 1,131.10 ACRE FEET PER YEAR

STANDARDS ON VOLUMES FOUND IN THE FINDINGS OF FACT ARE ONLY GUIDELINES. CLAIMED VOLUMES MAY BE MODIFIED BY THE COURT ON INDIVIDUAL OBJECTION.

CLIMATIC AREA: 3

SOURCE: WASTE & SEEPAGE, TRIBUTARY OF BULLRUN CREEK

SPRING HYDROLOGICALLY RELATED TO SOURCE.

MAXIMUM ACRES: 265.00

PURPOSE (USE): IRRIGATION

PERIOD OF USE: MAY 1 TO OCT 31

POINTS OF DIVERSION AND MEANS OF DIVERSION:

LOT	BLK	QTR SEC	SEC	TWP	RGE	COUNTY	
		E2NWSW	16	01N	04E	GALLATIN	DITCH

PLACE OF USE FOR IRRIGATION

	ACRES	LOT	BLK	QTR SEC	SEC	TWP	RGE	COUNTY
001	105.00			NW	05	01N	04E	GALLATIN
002	160.00			N2N2	06	01N	04E	GALLATIN
TOTAL	265.00							

REMARKS: THE WATER RIGHTS FOLLOWING THIS STATEMENT ARE SUPPLEMENTAL, WHICH MEANS THE RIGHTS HAVE OVERLAPPING PLACES OF USE. THE RIGHTS CAN BE COMBINED TO IRRIGATE ONLY OVERLAPPING PARCELS OF THE CLAIMANT'S TOTAL 480.00 ACRES. THE COMBINED VOLUME OF THESE RIGHTS SHALL NOT EXCEED 1,649.50 ACRE-FEET PER YEAR. EACH RIGHT IS LIMITED TO THE FLOW RATE, VOLUME, PLACE OF USE AND BENEFICIAL USE OF THAT INDIVIDUAL RIGHT.
W101050-00, W115529-00, W115530-00, W115531-00, W115532-00, W115533-00, W115534-00, W115535-00

NOTICE OF TRANSFER RECEIVED 12/05/84.

SEE GENERAL FINDINGS OF FACT AND CONCLUSIONS OF LAW FOR FURTHER DELINEATION OF THIS RIGHT.

TEMPORARY PRELIMINARY DECREE
GALLATIN RIVER BASIN
BASIN 41H
ABSTRACT OF WATER RIGHT

WATER RIGHT NUMBER 41H -W-115536-00

OWNERS: TOWERS ROBERT J
3281 BLACKWOOD RD
BOZEMAN MT 59715

TOWERS DIANE L
3281 BLACKWOOD RD
BOZEMAN MT 59715

THE PLACE OF USE OF THIS RIGHT WAS ALSO CLAIMED BY THE CLAIMANT OF FILE NO. W132190-00. THE WATER COURT DECREES THIS RIGHT AND MAKES BOTH CLAIMS A MATTER OF RECORD.

PRIORITY DATE: DEC 31, 1872

FLOW RATE: 0.36 CFS

VOLUME: 69.00 ACRE FEET PER YEAR

STANDARDS ON VOLUMES FOUND IN THE FINDINGS OF FACT ARE ONLY GUIDELINES. CLAIMED VOLUMES MAY BE MODIFIED BY THE COURT ON INDIVIDUAL OBJECTION.

CLIMATIC AREA: 4

SOURCE: SOURDOUGH CREEK

MAXIMUM ACRES: 20.13

PURPOSE (USE): IRRIGATION

PERIOD OF USE: MAY 15 TO OCT 19

POINTS OF DIVERSION AND MEANS OF DIVERSION:

LOT	BLK	QTR SEC	SEC	TWP	RGE	COUNTY	
		NWNESE	07	03S	06E	GALLATIN	HEADGATE

PLACE OF USE FOR IRRIGATION

	ACRES	LOT	BLK	QTR SEC	SEC	TWP	RGE	COUNTY
001	20.13			N2N2NW	36	02S	05E	GALLATIN
TOTAL	20.13							

REMARKS: THE WATER RIGHTS LISTED FOLLOWING THIS STATEMENT ARE FILED ON THE SAME FORMERLY DECREED WATER RIGHT. THESE CLAIMS SHALL NOT EXCEED THE 100 MINER'S INCHES AS DECREED IN CASE NO. 1333. AT THIS TIME THE COURT MAKES NO DETERMINATION OF CORRECT PREDECESSORS IN INTEREST OR THE CORRECT DIVISION OF THIS WATER AMONG CLAIMANTS. WD42504-00, WD46104-00, W115501-00, W115508-00, W115536-00, W115585-00, W132190-00, W138770-00, W139941-00.

SEE GENERAL FINDINGS OF FACT AND CONCLUSIONS OF LAW FOR FURTHER DELINEATION OF THIS RIGHT.

TEMPORARY PRELIMINARY DECREE
GALLATIN RIVER BASIN
BASIN 41H
ABSTRACT OF WATER RIGHT

WATER RIGHT NUMBER 41H -W-115537-00

OWNERS: SHUNK WILLIAM M
PO BOX 266
GALLATIN GATEWAY MT 59730

SHUNK MIRIAM P
PO BOX 266
GALLATIN GATEWAY MT 59730

PRIORITY DATE: DEC 19, 1961 11:40 AM

FLOW RATE: 7.00 GPM

VOLUME: 1.50 ACRE FEET PER YEAR

SOURCE: WELL

MAXIMUM ACRES: 0.25

PURPOSE (USE): DOMESTIC

PERIOD OF USE: JAN 1 TO DEC 31

POINTS OF DIVERSION AND MEANS OF DIVERSION:

LOT	BLK	QTR SEC	SEC	TWP	RGE	COUNTY	
367		NWSE	14	02S	04E	GALLATIN	WELL

PLACE OF USE FOR DOMESTIC

	ACRES	LOT	BLK	QTR SEC	SEC	TWP	RGE	COUNTY
001	0.25	367		NWSE	14	02S	04E	GALLATIN
TOTAL	0.25							

REMARKS: SUBDIVISION:
RAINBOW

SEE GENERAL FINDINGS OF FACT AND CONCLUSIONS OF LAW FOR FURTHER DELINEATION OF THIS RIGHT.

TEMPORARY PRELIMINARY DECREE
GALLATIN RIVER BASIN
BASIN 41H
ABSTRACT OF WATER RIGHT

WATER RIGHT NUMBER 41H -W-115538-00

OWNERS: BARHAM ANN M
721 CAMERON BRIDGE RD W
BOZEMAN MT 59715

BARHAM RAY W
721 CAMERON BRIDGE RD W
BOZEMAN MT 59715

PRIORITY DATE: MAY 1, 1973

FLOW RATE: 0.51 CFS

VOLUME: 186.08 ACRE FEET PER YEAR

STANDARDS ON VOLUMES FOUND IN THE FINDINGS OF FACT ARE ONLY GUIDELINES. CLAIMED VOLUMES MAY BE MODIFIED BY THE COURT ON INDIVIDUAL OBJECTION.

CLIMATIC AREA: 4

SOURCE: SPRING

MAXIMUM ACRES: 13.53

PURPOSE (USE): IRRIGATION

PERIOD OF USE: MAY 1 TO OCT 31

POINTS OF DIVERSION AND MEANS OF DIVERSION:

LOT	BLK	QTR SEC	SEC	TWP	RGE	COUNTY	
		SESWNE	23	01S	04E	GALLATIN	HEADGATE
RESERVOIR AT		E2SWNE	23	01S	04E		

PLACE OF USE FOR IRRIGATION

	ACRES	LOT	BLK	QTR SEC	SEC	TWP	RGE	COUNTY
001	13.53			SESW	14	01S	04E	GALLATIN
TOTAL	13.53							

REMARKS: THIS CLAIM PRESENTS ISSUES OF FACT AND LAW THAT MAY BE ADDRESSED AT THE OBJECTION STAGE. THERE MAY BE PROBLEMS WITH VOLUME. TO ASSURE THE ORDERLY ADMINISTRATION OF WATER RIGHTS, THE WATER COURTS WILL SET A HEARING TO DETERMINE THESE ISSUES IF NO OBJECTIONS ARE MADE.

SEE GENERAL FINDINGS OF FACT AND CONCLUSIONS OF LAW FOR FURTHER DELINEATION OF THIS RIGHT.

TEMPORARY PRELIMINARY DECREE
GALLATIN RIVER BASIN
BASIN 41H
ABSTRACT OF WATER RIGHT

WATER RIGHT NUMBER 41H -W-115539-00

OWNERS: PHILLIPS JOHN S
57 JACKSON CREEK RD
BOZEMAN MT 59715

PHILLIPS DOLORES M
57 JACKSON CREEK RD
BOZEMAN MT 59715

PRIORITY DATE: JULY 1, 1887

FLOW RATE:

VOLUME: 30 GALLONS PER DAY PER ANIMAL UNIT

THIS RIGHT INCLUDES THE AMOUNT OF WATER CONSUMPTIVELY USED FOR STOCKWATERING PURPOSES AT THE RATE OF 30 GALLONS PER DAY PER ANIMAL UNIT. ANIMAL UNITS SHALL BE BASED ON REASONABLE CARRYING CAPACITY AND HISTORIC USE OF THE AREA SERVICED BY THIS WATER SOURCE.

SOURCE: JACKSON CREEK

PURPOSE (USE): STOCK

PERIOD OF USE: JAN 1 TO DEC 31

POINTS OF DIVERSION AND MEANS OF DIVERSION:

LOT	BLK	QTR	SEC	SEC	TWP	RGE	COUNTY	
		NE	15	02S	07E	GALLATIN		DIRECT FROM SRC

PLACE OF USE FOR STOCK

	ACRES	LOT	BLK	QTR	SEC	SEC	TWP	RGE	COUNTY
001						15	02S	07E	GALLATIN

REMARKS: SEE GENERAL FINDINGS OF FACT AND CONCLUSIONS OF LAW FOR FURTHER DELINEATION OF THIS RIGHT.

TEMPORARY PRELIMINARY DECREE
GALLATIN RIVER BASIN
BASIN 41H
ABSTRACT OF WATER RIGHT

WATER RIGHT NUMBER 41H -W-115540-00

OWNERS: LAMB ALBERT E
5339 EAST DESERT VISTA
SCOTTSDALE AZ 85252

PRIORITY DATE: AUG 1, 1891

FLOW RATE: 0.97 CFS

VOLUME: 103.00 ACRE FEET PER YEAR

STANDARDS ON VOLUMES FOUND IN THE FINDINGS OF FACT ARE ONLY GUIDELINES. CLAIMED VOLUMES MAY BE MODIFIED BY THE COURT ON INDIVIDUAL OBJECTION.

CLIMATIC AREA: 4

SOURCE: TIMBERLINE CREEK

MAXIMUM ACRES: 25.70

PURPOSE (USE): IRRIGATION

PERIOD OF USE: APR 15 TO SEPT 19

POINTS OF DIVERSION AND MEANS OF DIVERSION:

LOT	BLK	QTR SEC	SEC	TWP	RGE	COUNTY	
		NWNWNW	23	02S	07E	GALLATIN	HEADGATE

PLACE OF USE FOR IRRIGATION

	ACRES	LOT	BLK	QTR SEC	SEC	TWP	RGE	COUNTY
001	25.70			S2	15	02S	07E	GALLATIN
TOTAL	25.70							

REMARKS: NOTICE OF TRANSFER RECEIVED 5/18/84.

SEE GENERAL FINDINGS OF FACT AND CONCLUSIONS OF LAW FOR FURTHER DELINEATION OF THIS RIGHT.

TEMPORARY PRELIMINARY DECREE
GALLATIN RIVER BASIN
BASIN 41H
ABSTRACT OF WATER RIGHT

WATER RIGHT NUMBER 41H -W-115542-00

OWNERS: DEHAAN, FRANK INC
6800 DRY CREEK RD
BELGRADE MT 59714

GALLATIN MADISON RANCH CO
6800 DRY CREEK RD
BELGRADE MT 59714

PRIORITY DATE: MAY 31, 1865

FLOW RATE: 1.00 CFS

VOLUME: 372.80 ACRE FEET PER YEAR

STANDARDS ON VOLUMES FOUND IN THE FINDINGS OF FACT ARE ONLY GUIDELINES. CLAIMED VOLUMES MAY BE MODIFIED BY THE COURT ON INDIVIDUAL OBJECTION.

CLIMATIC AREA: 4

SOURCE: DRY CREEK

MAXIMUM ACRES: 667.90

PURPOSE (USE): IRRIGATION

PERIOD OF USE: APR 15 TO OCT 19

POINTS OF DIVERSION AND MEANS OF DIVERSION:

LOT	BLK	QTR SEC	SEC	TWP	RGE	COUNTY	
		SWSWSE	13	03N	04E	GALLATIN	HEADGATE
		E2SW	25	03N	04E	GALLATIN	HEADGATE

PLACE OF USE FOR IRRIGATION

	ACRES	LOT	BLK	QTR SEC	SEC	TWP	RGE	COUNTY
001	84.00			SE	13	03N	04E	GALLATIN
002	274.00			SW	24	03N	04E	GALLATIN
003	11.90			SE	35	03N	04E	GALLATIN
004	114.40			W2	36	03N	04E	GALLATIN
005	183.60				25	03N	04E	GALLATIN
TOTAL	667.90							

REMARKS: THE WATER RIGHTS FOLLOWING THIS STATEMENT ARE SUPPLEMENTAL, WHICH MEANS THE RIGHTS HAVE OVERLAPPING PLACES OF USE. THE RIGHTS CAN BE COMBINED TO IRRIGATE ONLY OVERLAPPING PARCELS OF THE CLAIMANT'S TOTAL 667.90 ACRES. THE COMBINED VOLUME OF THESE RIGHTS SHALL NOT EXCEED 2,208.80 ACRE-FEET PER YEAR. EACH RIGHT IS LIMITED TO THE FLOW RATE, VOLUME, PLACE OF USE AND BENEFICIAL USE OF THAT INDIVIDUAL RIGHT.
W115542-00, W115543-00

SEE GENERAL FINDINGS OF FACT AND CONCLUSIONS OF LAW FOR FURTHER DELINEATION OF THIS RIGHT.

TEMPORARY PRELIMINARY DECREE
GALLATIN RIVER BASIN
BASIN 41H
ABSTRACT OF WATER RIGHT

WATER RIGHT NUMBER 41H -W-115543-00

OWNERS: DEHAAN, FRANK INC
6800 DRY CREEK RD
BELGRADE MT 59714

GALLATIN MADISON RANCH CO
6800 DRY CREEK RD
BELGRADE MT 59714

PRIORITY DATE: APR 5, 1954

FLOW RATE: 5.25 CFS

VOLUME: 1,836.00 ACRE FEET PER YEAR

STANDARDS ON VOLUMES FOUND IN THE FINDINGS OF FACT ARE ONLY GUIDELINES. CLAIMED VOLUMES MAY BE MODIFIED BY THE COURT ON INDIVIDUAL OBJECTION.

CLIMATIC AREA: 4

SOURCE: DRY CREEK

MAXIMUM ACRES: 667.90

PURPOSE (USE): IRRIGATION

PERIOD OF USE: APR 15 TO OCT 19

POINTS OF DIVERSION AND MEANS OF DIVERSION:

LOT	BLK	QTR SEC	SEC	TWP	RGE	COUNTY	
		SWSWSE	13	03N	04E	GALLATIN	HEADGATE
		E2SW	25	03N	04E	GALLATIN	HEADGATE

PLACE OF USE FOR IRRIGATION

	ACRES	LOT	BLK	QTR SEC	SEC	TWP	RGE	COUNTY
001	84.00			E2SE	13	03N	04E	GALLATIN
002	274.00				24	03N	04E	GALLATIN
003	183.00				25	03N	04E	GALLATIN
004	114.40			W2	36	03N	04E	GALLATIN
005	11.50			E2SE	35	03N	04E	GALLATIN
TOTAL	667.90							

REMARKS: THE WATER RIGHTS FOLLOWING THIS STATEMENT ARE SUPPLEMENTAL, WHICH MEANS THE RIGHTS HAVE OVERLAPPING PLACES OF USE. THE RIGHTS CAN BE COMBINED TO IRRIGATE ONLY OVERLAPPING PARCELS OF THE CLAIMANT'S TOTAL 667.90 ACRES. THE COMBINED VOLUME OF THESE RIGHTS SHALL NOT EXCEED 2,208.80 ACRE-FEET PER YEAR. EACH RIGHT IS LIMITED TO THE FLOW RATE, VOLUME, PLACE OF USE AND BENEFICIAL USE OF THAT INDIVIDUAL RIGHT.
W115542-00, W115543-00

SEE GENERAL FINDINGS OF FACT AND CONCLUSIONS OF LAW FOR FURTHER DELINEATION OF THIS RIGHT.

TEMPORARY PRELIMINARY DECREE
GALLATIN RIVER BASIN
BASIN 41H
ABSTRACT OF WATER RIGHT

WATER RIGHT NUMBER 41H -W-115544-00

OWNERS: SCHMIDT FRED C
1081 BAXTER LN
BOZEMAN MT 59715

SCHMIDT MILDRED A
1081 BAXTER LN
BOZEMAN MT 59715

PRIORITY DATE: MAY 19, 1967

FLOW RATE:

VOLUME: 30 GALLONS PER DAY PER ANIMAL UNIT

THIS RIGHT INCLUDES THE AMOUNT OF WATER CONSUMPTIVELY USED FOR STOCKWATERING PURPOSES AT THE RATE OF 30 GALLONS PER DAY PER ANIMAL UNIT. ANIMAL UNITS SHALL BE BASED ON REASONABLE CARRYING CAPACITY AND HISTORIC USE OF THE AREA SERVICED BY THIS WATER SOURCE.

SOURCE: EAST DRY CREEK

PURPOSE (USE): STOCK

PERIOD OF USE: JAN 1 TO DEC 31

POINTS OF DIVERSION AND MEANS OF DIVERSION:

LOT	BLK	QTR SEC	SEC	TWP	RGE	COUNTY	
		W2NW	06	02S	05E	GALLATIN	DIRECT FROM SRC
		SW	31	01S	05E	GALLATIN	DIRECT FROM SRC

PLACE OF USE FOR STOCK

	ACRES	LOT	BLK	QTR SEC	SEC	TWP	RGE	COUNTY
001					06	02S	05E	GALLATIN
002					31	01S	05E	GALLATIN

REMARKS: SEE GENERAL FINDINGS OF FACT AND CONCLUSIONS OF LAW FOR FURTHER DELINEATION OF THIS RIGHT.

TEMPORARY PRELIMINARY DECREE
GALLATIN RIVER BASIN
BASIN 41H
ABSTRACT OF WATER RIGHT

WATER RIGHT NUMBER 41H -W-115545-00

OWNERS: SCHMIDT FRED C
1081 BAXTER LN
BOZEMAN MT 59715

SCHMIDT MILDRED A
1081 BAXTER LN
BOZEMAN MT 59715

PRIORITY DATE: MAY 19, 1967

FLOW RATE:

VOLUME: 30 GALLONS PER DAY PER ANIMAL UNIT

THIS RIGHT INCLUDES THE AMOUNT OF WATER CONSUMPTIVELY USED FOR STOCKWATERING PURPOSES AT THE RATE OF 30 GALLONS PER DAY PER ANIMAL UNIT. ANIMAL UNITS SHALL BE BASED ON REASONABLE CARRYING CAPACITY AND HISTORIC USE OF THE AREA SERVICED BY THIS WATER SOURCE.

SOURCE: HYALITE CREEK

PURPOSE (USE): STOCK

PERIOD OF USE: JAN 1 TO DEC 31

POINTS OF DIVERSION AND MEANS OF DIVERSION:

LOT	BLK	QTR SEC	SEC	TWP	RGE	COUNTY	
		NESE	36	01S	05E	GALLATIN	DIRECT FROM SRC

PLACE OF USE FOR STOCK

ACRES	LOT	BLK	QTR SEC	SEC	TWP	RGE	COUNTY
001				36	01S	05E	GALLATIN

REMARKS: SEE GENERAL FINDINGS OF FACT AND CONCLUSIONS OF LAW FOR FURTHER DELINEATION OF THIS RIGHT.

TEMPORARY PRELIMINARY DECREE
GALLATIN RIVER BASIN
BASIN 41H
ABSTRACT OF WATER RIGHT

WATER RIGHT NUMBER 41H -W-115546-00

OWNERS: SCHMIDT FRED C
1081 BAXTER LN
BOZEMAN MT 59715

SCHMIDT MILDRED A
1081 BAXTER LN
BOZEMAN MT 59715

PRIORITY DATE: MAY 19, 1967

FLOW RATE:

VOLUME: 30 GALLONS PER DAY PER ANIMAL UNIT

THIS RIGHT INCLUDES THE AMOUNT OF WATER CONSUMPTIVELY USED FOR STOCKWATERING PURPOSES AT THE RATE OF 30 GALLONS PER DAY PER ANIMAL UNIT. ANIMAL UNITS SHALL BE BASED ON REASONABLE CARRYING CAPACITY AND HISTORIC USE OF THE AREA SERVICED BY THIS WATER SOURCE.

SOURCE: UNNAMED TRIBUTARY OF EAST DRY CREEK

PURPOSE (USE): STOCK

PERIOD OF USE: JAN 1 TO DEC 31

POINTS OF DIVERSION AND MEANS OF DIVERSION:

LOT	BLK	QTR SEC	SEC	TWP	RGE	COUNTY	
		SESW	31	01S	05E	GALLATIN	DIRECT FROM SRC

PLACE OF USE FOR STOCK

ACRES	LOT	BLK	QTR SEC	SEC	TWP	RGE	COUNTY
001				31	01S	05E	GALLATIN

REMARKS: SEE GENERAL FINDINGS OF FACT AND CONCLUSIONS OF LAW FOR FURTHER DELINEATION OF THIS RIGHT.

TEMPORARY PRELIMINARY DECREE
GALLATIN RIVER BASIN
BASIN 41U
ABSTRACT OF WATER RIGHT

WATER RIGHT NUMBER 41H -W-115547-00

OWNERS: SCHMIDT MILDRED A
1081 BAXTER LN
BOZEMAN MT 59715

SCHMIDT FRED C
1081 BAXTER LN
BOZEMAN MT 59715

PRIORITY DATE: MAY 19, 1967

FLOW RATE:

VOLUME: 30 GALLONS PER DAY PER ANIMAL UNIT

THIS RIGHT INCLUDES THE AMOUNT OF WATER CONSUMPTIVELY USED FOR STOCKWATERING PURPOSES AT THE RATE OF 30 GALLONS PER DAY PER ANIMAL UNIT. ANIMAL UNITS SHALL BE BASED ON REASONABLE CARRYING CAPACITY AND HISTORIC USE OF THE AREA SERVICED BY THIS WATER SOURCE.

SOURCE: UNNAMED TRIBUTARY OF EAST DRY CREEK

PURPOSE (USE): STOCK

PERIOD OF USE: JAN 1 TO DEC 31

POINTS OF DIVERSION AND MEANS OF DIVERSION:

LOT	BLK	QTR SEC	SEC	TWP	RGE	COUNTY	
		S2SW	31	01S	05E	GALLATIN	DIRECT FROM SRC

PLACE OF USE FOR STOCK

	ACRES	LOT	BLK	QTR SEC	SEC	TWP	RGE	COUNTY
001					31	01N	05E	GALLATIN

REMARKS: SEE GENERAL FINDINGS OF FACT AND CONCLUSIONS OF LAW FOR FURTHER DELINEATION OF THIS RIGHT.

TEMPORARY PRELIMINARY DECREE
GALLATIN RIVER BASIN
BASIN 41H
ABSTRACT OF WATER RIGHT

WATER RIGHT NUMBER 41H -W-115548-00

OWNERS: SCHMIDT FRED C
1081 BAXTER LN
BOZEMAN MT 59715

SCHMIDT MILDRED A
1081 BAXTER LN
BOZEMAN MT 59715

PRIORITY DATE: MAY 19, 1967

FLOW RATE: 2.50 CFS

VOLUME: 400.00 ACRE FEET PER YEAR

STANDARDS ON VOLUMES FOUND IN THE FINDINGS OF FACT ARE ONLY GUIDELINES. CLAIMED VOLUMES MAY BE MODIFIED BY THE COURT ON INDIVIDUAL OBJECTION.

CLIMATIC AREA: 4

SOURCE: EAST DRY CREEK

MAXIMUM ACRES: 106.00

PURPOSE (USE): IRRIGATION

PERIOD OF USE: APR 1 TO AUG 4

POINTS OF DIVERSION AND MEANS OF DIVERSION:

LOT	BLK	QTR SEC	SEC	TWP	RGE	COUNTY	
		NWNWNW	06	02S	05E	GALLATIN	HEADGATE
		SWNWSW	31	01S	05E	GALLATIN	HEADGATE

PLACE OF USE FOR IRRIGATION

	ACRES	LOT	BLK	QTR SEC	SEC	TWP	RGE	COUNTY
001	86.00			SW	31	01S	05E	GALLATIN
002	20.00			E2NESE	36	01S	04E	GALLATIN
TOTAL	106.00							

REMARKS: SEE GENERAL FINDINGS OF FACT AND CONCLUSIONS OF LAW FOR FURTHER DELINEATION OF THIS RIGHT.

TEMPORARY PRELIMINARY DECREE
GALLATIN RIVER BASIN
BASIN 41H
ABSTRACT OF WATER RIGHT

WATER RIGHT NUMBER 41H -W-115549-00

OWNERS: LIEN ALLAN G
5070 GOOCH HILL RD
BOZEMAN MT 59715

LIEN CONNIE M
5070 GOOCH HILL RD
BOZEMAN MT 59715

PRIORITY DATE: APR 7, 1956

FLOW RATE: 30.00 GPM

VOLUME: 30 GALLONS PER DAY PER ANIMAL UNIT

THIS RIGHT INCLUDES THE AMOUNT OF WATER CONSUMPTIVELY USED FOR STOCKWATERING PURPOSES AT THE RATE OF 30 GALLONS PER DAY PER ANIMAL UNIT. ANIMAL UNITS SHALL BE BASED ON REASONABLE CARRYING CAPACITY AND HISTORIC USE OF THE AREA SERVICED BY THIS WATER SOURCE.

SOURCE: WELL

PURPOSE (USE): STOCK

PERIOD OF USE: JULY 1 TO JUNE 30

POINTS OF DIVERSION AND MEANS OF DIVERSION:

LOT	BLK	QTR SEC	SEC	TWP	RGE	COUNTY	
		NWSWSW	09	02S	05E	GALLATIN	WELL

PLACE OF USE FOR STOCK

	ACRES	LOT	BLK	QTR SEC	SEC	TWP	RGE	COUNTY
001				NWSWSW	09	02S	05E	GALLATIN

REMARKS: SEE GENERAL FINDINGS OF FACT AND CONCLUSIONS OF LAW FOR FURTHER DELINEATION OF THIS RIGHT.

TEMPORARY PRELIMINARY DECREE
GALLATIN RIVER BASIN
BASIN 41H
ABSTRACT OF WATER RIGHT

WATER RIGHT NUMBER 41H -W-115550-00

OWNERS: LIEN ALLAN G
5070 GOOCH HILL RD
BOZEMAN MT 59715

LIEN CONNIE M
5070 GOOCH HILL RD
BOZEMAN MT 59715

PRIORITY DATE: MAY 17, 1883

FLOW RATE:

VOLUME: 30 GALLONS PER DAY PER ANIMAL UNIT

THIS RIGHT INCLUDES THE AMOUNT OF WATER CONSUMPTIVELY USED FOR STOCKWATERING PURPOSES AT THE RATE OF 30 GALLONS PER DAY PER ANIMAL UNIT. ANIMAL UNITS SHALL BE BASED ON REASONABLE CARRYING CAPACITY AND HISTORIC USE OF THE AREA SERVICED BY THIS WATER SOURCE.

SOURCE: UNNAMED TRIBUTARY OF DRY CREEK

PURPOSE (USE): STOCK

PERIOD OF USE: JULY 1 TO JUNE 30

POINTS OF DIVERSION AND MEANS OF DIVERSION:

LOT	BLK	QTR SEC	SEC	TWP	RGE	COUNTY	
		SWSWNE	29	02S	05E	GALLATIN	DIRECT FROM SRC

PLACE OF USE FOR STOCK

	ACRES	LOT	BLK	QTR SEC	SEC	TWP	RGE	COUNTY
001				SWNE	29	02S	05E	GALLATIN
002				NWNE	29	02S	05E	GALLATIN

REMARKS: SEE GENERAL FINDINGS OF FACT AND CONCLUSIONS OF LAW FOR FURTHER DELINEATION OF THIS RIGHT.

TEMPORARY PRELIMINARY DECREE
GALLATIN RIVER BASIN
BASIN 41H
ABSTRACT OF WATER RIGHT

WATER RIGHT NUMBER 41H -W-115551-00

OWNERS: LIEN ALLAN G
5070 GOOCH HILL RD
BOZEMAN MT 59715

LIEN CONNIE M
5070 GOOCH HILL RD
BOZEMAN MT 59715

PRIORITY DATE: MAY 17, 1883

FLOW RATE:

VOLUME: 30 GALLONS PER DAY PER ANIMAL UNIT

THIS RIGHT INCLUDES THE AMOUNT OF WATER CONSUMPTIVELY USED FOR STOCKWATERING PURPOSES AT THE RATE OF 30 GALLONS PER DAY PER ANIMAL UNIT. ANIMAL UNITS SHALL BE BASED ON REASONABLE CARRYING CAPACITY AND HISTORIC USE OF THE AREA SERVICED BY THIS WATER SOURCE.

SOURCE: HYALITE CREEK

PURPOSE (USE): STOCK

PERIOD OF USE: JULY 1 TO JUNE 30

POINTS OF DIVERSION AND MEANS OF DIVERSION:

LOT	BLK	QTR SEC	SEC	TWP	RGE	COUNTY	
		NESWNE	29	02S	05E	GALLATIN	DIRECT FROM SRC

PLACE OF USE FOR STOCK

	ACRES	LOT	BLK	QTR SEC	SEC	TWP	RGE	COUNTY
001				SWNE	29	02S	05E	GALLATIN
002				NWNE	29	02S	05E	GALLATIN

REMARKS: SEE GENERAL FINDINGS OF FACT AND CONCLUSIONS OF LAW FOR FURTHER DELINEATION OF THIS RIGHT.

TEMPORARY PRELIMINARY DECREE
GALLATIN RIVER BASIN
BASIN 41B
ABSTRACT OF WATER RIGHT

WATER RIGHT NUMBER 41B-W-115552-00

OWNERS: LIEN CONNIE M
5070 GOOCH HILL RD
BOZEMAN MT 59715

LIEN ALLAN G
5070 GOOCH HILL RD
BOZEMAN MT 59715

PRIORITY DATE: APR 7, 1956

FLOW RATE: 30.00 GPM

VOLUME: 5.30 ACRE FEET PER YEAR

SOURCE: WELL

MAXIMUM ACRES: 2.00

PURPOSE (USE): DOMESTIC

PERIOD OF USE: JULY 1 TO JUNE 30

POINTS OF DIVERSION AND MEANS OF DIVERSION:

LOT	BLK	QTR SEC	SEC	TWP	RGE	COUNTY	
		NWSWSW	09	02S	05E	GALLATIN	WELL

PLACE OF USE FOR DOMESTIC

	ACRES	LOT	BLK	QTR SEC	SEC	TWP	RGE	COUNTY
001	2.00			NWSWSW	09	02S	05E	GALLATIN
TOTAL	2.00							

REMARKS: SEE GENERAL FINDINGS OF FACT AND CONCLUSIONS OF LAW FOR FURTHER DELINEATION OF THIS RIGHT.

PAGE 2654

TEMPORARY PRELIMINARY DECREE
GALLATIN RIVER BASIN
BASIN 41H
ABSTRACT OF WATER RIGHT

WATER RIGHT NUMBER 41H -W-115553-00

OWNERS: HOWE SARAH B
8360 SPRINGHILL COMM RD
BELGRADE MT 59714

HOWE CHARLES M
8360 SPRINGHILL COMM RD
BELGRADE MT 59714

PRIORITY DATE: JUNE 1, 1871

FLOW RATE: 1.88 CFS

VOLUME: 397.84 ACRE FEET PER YEAR

STANDARDS ON VOLUMES FOUND IN THE FINDINGS OF FACT ARE ONLY GUIDELINES. CLAIMED VOLUMES MAY BE MODIFIED BY THE COURT ON INDIVIDUAL OBJECTION.

CLIMATIC AREA: 4

SOURCE: ROSS CREEK, SOUTH FORK

MAXIMUM ACRES: 130.00

PURPOSE (USE): IRRIGATION

PERIOD OF USE: JUNE 1 TO SEPT 19

POINTS OF DIVERSION AND MEANS OF DIVERSION:

LOT	BLK	QTR SEC	SEC	TWP	RGE	COUNTY	
		NENENW	16	01N	06E	GALLATIN	HEADGATE
		SWNENW	16	01N	06E	GALLATIN	HEADGATE

PLACE OF USE FOR IRRIGATION

	ACRES	LOT	BLK	QTR SEC	SEC	TWP	RGE	COUNTY
001	20.00			NWSW	16	01N	06E	GALLATIN
002	30.00			SENW	16	01N	06E	GALLATIN
003	5.00			S2NENW	16	01N	06E	GALLATIN
004	35.00			SWNW	16	01N	06E	GALLATIN
005	40.00			NESW	16	01N	06E	GALLATIN
TOTAL	130.00							

REMARKS: THE WATER RIGHTS FOLLOWING THIS STATEMENT ARE SUPPLEMENTAL, WHICH MEANS THE RIGHTS HAVE OVERLAPPING PLACES OF USE. THE RIGHTS CAN BE COMBINED TO IRRIGATE ONLY OVERLAPPING PARCELS OF THE CLAIMANT'S TOTAL 130.00 ACRES. THE COMBINED VOLUME OF THESE RIGHTS SHALL NOT EXCLED 895.68 ACRE-FEET PER YEAR. EACH RIGHT IS LIMITED TO THE FLOW RATE, VOLUME, PLACE OF USE AND BENEFICIAL USE OF THAT INDIVIDUAL RIGHT.
W115553-00, W115554-00, W115555-00

NOTICE OF TRANSFER RECEIVED 7/05/83.

SEE GENERAL FINDINGS OF FACT AND CONCLUSIONS OF LAW FOR FURTHER DELINEATION OF THIS RIGHT.

TEMPORARY PRELIMINARY DECREE
GALLATIN RIVER BASIN
BASIN 41H
ABSTRACT OF WATER RIGHT

WATER RIGHT NUMBER 41H -W-115554-00

OWNERS: HOWE SARAH B
8360 SPRINGHILL COMM RD
BELGRADE MT 59714

HOWE CHARLES M
8360 SPRINGHILL COMM RD
BELGRADE MT 59714

PRIORITY DATE: JUNE 1, 1873

FLOW RATE: 1.88 CFS

VOLUME: 397.84 ACRE FEET PER YEAR

STANDARDS ON VOLUMES FOUND IN THE FINDINGS OF FACT ARE ONLY GUIDELINES. CLAIMED VOLUMES MAY BE MODIFIED BY THE COURT ON INDIVIDUAL OBJECTION.

CLIMATIC AREA: 4

SOURCE: ROSS CREEK, SOUTH FORK

MAXIMUM ACRES: 130.00

PURPOSE (USE): IRRIGATION

PERIOD OF USE: JUNE 1 TO SEPT 19

POINTS OF DIVERSION AND MEANS OF DIVERSION:

LOT	BLK	QTR SEC	SEC	TWP	RGE	COUNTY	
		NENENW	16	01N	06E	GALLATIN	HEADGATE
		SWNENW	16	01N	06E	GALLATIN	HEADGATE

PLACE OF USE FOR IRRIGATION

	ACRES	LOT	BLK	QTR SEC	SEC	TWP	RGE	COUNTY
001	20.00			NWSW	16	01N	06E	GALLATIN
002	30.00			SENW	16	01N	06E	GALLATIN
003	5.00			S2NENW	16	01N	06E	GALLATIN
004	35.00			SWNW	16	01N	06E	GALLATIN
005	40.00			NESW	16	01N	06E	GALLATIN
TOTAL	130.00							

REMARKS: THE WATER RIGHTS FOLLOWING THIS STATEMENT ARE SUPPLEMENTAL, WHICH MEANS THE RIGHTS HAVE OVERLAPPING PLACES OF USE. THE RIGHTS CAN BE COMBINED TO IRRIGATE ONLY OVERLAPPING PARCELS OF THE CLAIMANT'S TOTAL 130.00 ACRES. THE COMBINED VOLUME OF THESE RIGHTS SHALL NOT EXCEED 895.68 ACRE-FEET PER YEAR. EACH RIGHT IS LIMITED TO THE FLOW RATE, VOLUME, PLACE OF USE AND BENEFICIAL USE OF THAT INDIVIDUAL RIGHT.
W115553-00, W115554-00, W115555-00

NOTICE OF TRANSFER RECEIVED 7/05/83.

SEE GENERAL FINDINGS OF FACT AND CONCLUSIONS OF LAW FOR FURTHER DELINEATION OF THIS RIGHT.

TEMPORARY PRELIMINARY DECREE
GALLATIN RIVER BASIN
BASIN 41H
ABSTRACT OF WATER RIGHT

WATER RIGHT NUMBER 41H -W-115555-00

OWNERS: HOWE SARAH B
8360 SPRINGHILL COMM RD
BELGRADE MT 59714

HOWE CHARLES M
8360 SPRINGHILL COMM RD
BELGRADE MT 59714

PRIORITY DATE: JUNE 1, 1888

FLOW RATE: 0.63 CFS

VOLUME: 100.00 ACRE FEET PER YEAR

STANDARDS ON VOLUMES FOUND IN THE FINDINGS OF FACT ARE ONLY GUIDELINES. CLAIMED VOLUMES MAY BE MODIFIED BY THE COURT ON INDIVIDUAL OBJECTION.

CLIMATIC AREA: 4

SOURCE: ROSS CREEK, SOUTH FORK

MAXIMUM ACRES: 130.00

PURPOSE (USE): IRRIGATION

PERIOD OF USE: JUNE 1 TO SEPT 19

POINTS OF DIVERSION AND MEANS OF DIVERSION:

LOT	BLK	QTR SEC	SEC	TWP	RGE	COUNTY	
		NENENW	16	01N	06E	GALLATIN	HEADGATE
		SWNENW	16	01N	06E	GALLATIN	HEADGATE

PLACE OF USE FOR IRRIGATION

	ACRES	LOT	BLK	QTR SEC	SEC	TWP	RGE	COUNTY
001	30.00			SENW	16	01N	06E	GALLATIN
002	5.00			S2NENW	16	01N	06E	GALLATIN
003	35.00			SWNW	16	01N	06E	GALLATIN
004	25.00			NESW	16	01N	06E	GALLATIN
005	50.00			NWSW	16	01N	06E	GALLATIN
TOTAL	145.00							

REMARKS: THE WATER RIGHTS FOLLOWING THIS STATEMENT ARE SUPPLEMENTAL, WHICH MEANS THE RIGHTS HAVE OVERLAPPING PLACES OF USE. THE RIGHTS CAN BE COMBINED TO IRRIGATE ONLY OVERLAPPING PARCELS OF THE CLAIMANT'S TOTAL 130.00 ACRES. THE COMBINED VOLUME OF THESE RIGHTS SHALL NOT EXCEED 895.68 ACRE-FEET PER YEAR. EACH RIGHT IS LIMITED TO THE FLOW RATE, VOLUME, PLACE OF USE AND BENEFICIAL USE OF THAT INDIVIDUAL RIGHT.
W115553-00, W115554-00, W115555-00

NOTICE OF TRANSFER RECEIVED 7/05/83.

SEE GENERAL FINDINGS OF FACT AND CONCLUSIONS OF LAW FOR FURTHER DELINEATION OF THIS RIGHT.

TEMPORARY PRELIMINARY DECREE
GALLATIN RIVER BASIN
BASIN 41H
ABSTRACT OF WATER RIGHT

WATER RIGHT NUMBER 41H -W-115556-00

OWNERS: BOLINGER, III HARRY A
PO BOX 1047
BOZEMAN MT 59715

PRIORITY DATE: JUNE 15, 1888

FLOW RATE: 5.58 CFS

VOLUME: 182.00 ACRE FEET PER YEAR

STANDARDS ON VOLUMES FOUND IN THE FINDINGS OF FACT ARE ONLY GUIDELINES. CLAIMED VOLUMES MAY BE MODIFIED BY THE COURT ON INDIVIDUAL OBJECTION.

CLIMATIC AREA: 4

SOURCE: WEST GALLATIN RIVER

MAXIMUM ACRES: 240.00

PURPOSE (USE): IRRIGATION

PERIOD OF USE: MAY 1 TO OCT 31

POINTS OF DIVERSION AND MEANS OF DIVERSION:

LOT	BLK	QTR SEC	SEC	TWP	RGE	COUNTY	
		SENESW	22	01S	04E	GALLATIN	HEADGATE

PLACE OF USE FOR IRRIGATION

	ACRES	LOT	BLK	QTR SEC	SEC	TWP	RGE	COUNTY
001	160.00			SE	27	01S	04E	GALLATIN
002	80.00			S2NE	27	01S	04E	GALLATIN
TOTAL	240.00							

REMARKS: THE WATER RIGHTS FOLLOWING THIS STATEMENT ARE SUPPLEMENTAL, WHICH MEANS THE RIGHTS HAVE OVERLAPPING PLACES OF USE. THE RIGHTS CAN BE COMBINED TO IRRIGATE ONLY OVERLAPPING PARCELS OF THE CLAIMANT'S TOTAL 240.00 ACRES. THE COMBINED VOLUME OF THESE RIGHTS SHALL NOT EXCEED 816.00 ACRE-FEET PER YEAR. EACH RIGHT IS LIMITED TO THE FLOW RATE, VOLUME, PLACE OF USE AND BENEFICIAL USE OF THAT INDIVIDUAL RIGHT.
W115003-00, W115004-00, W115556-00

SEE GENERAL FINDINGS OF FACT AND CONCLUSIONS OF LAW FOR FURTHER DELINEATION OF THIS RIGHT.

TEMPORARY PRELIMINARY DECREE
GALLATIN RIVER BASIN
BASIN 41H
ABSTRACT OF WATER RIGHT

WATER RIGHT NUMBER 41H -W-115558-00

OWNERS: STUECK VERNA M
1305 W KOCH
BOZEMAN MT 59715

PRIORITY DATE: DEC 31, 1954

FLOW RATE: 25.00 GPM

VOLUME: 5.00 ACRE FEET PER YEAR

SOURCE: WELL

MAXIMUM ACRES: 2.00

PURPOSE (USE): DOMESTIC

PERIOD OF USE: JAN 1 TO DEC 31

POINTS OF DIVERSION AND MEANS OF DIVERSION:

LOT	BLK	QTR SEC	SEC	TWP	RGE	COUNTY	
		NENENW	03	01S	04E	GALLATIN	WELL

PLACE OF USE FOR DOMESTIC

	ACRES	LOT	BLK	QTR SEC	SEC	TWP	RGE	COUNTY
001	2.00			NENENW	03	01S	04E	GALLATIN
TOTAL	2.00							

REMARKS: SEE GENERAL FINDINGS OF FACT AND CONCLUSIONS OF LAW FOR FURTHER DELINEATION OF THIS RIGHT.

TEMPORARY PRELIMINARY DECREE
GALLATIN RIVER BASIN
BASIN 41H
ABSTRACT OF WATER RIGHT

WATER RIGHT NUMBER 41H -W-115559-00

OWNERS: JORDAN ROBERT H
10030 HYALITE CANYON
BOZEMAN MT 59715

JORDAN MARDELLA A
10030 HYALITE CANYON
BOZEMAN MT 59715

PRIORITY DATE: JUNE 1, 1878

FLOW RATE: 1.79 CFS

VOLUME: 450.80 ACRE FEET PER YEAR

STANDARDS ON VOLUMES FOUND IN THE FINDINGS OF FACT ARE ONLY GUIDELINES. CLAIMED VOLUMES MAY BE MODIFIED BY THE COURT ON INDIVIDUAL OBJECTION.

CLIMATIC AREA: 4

SOURCE: HYALITE CREEK

MAXIMUM ACRES: 47.10

PURPOSE (USE): IRRIGATION

PERIOD OF USE: MAY 1 TO SEPT 4

POINTS OF DIVERSION AND MEANS OF DIVERSION:

LOT	BLK	QTR SEC	SEC	TWP	RGE	COUNTY	
		SESESW	14	03S	05E	GALLATIN	HEADGATE

PLACE OF USE FOR IRRIGATION

	ACRES	LOT	BLK	QTR SEC	SEC	TWP	RGE	COUNTY
001	45.10			E2NW	14	03S	05E	GALLATIN
002	2.00			NWNWNE	14	03S	05E	GALLATIN
TOTAL	47.10							

REMARKS: THIS CLAIM PRESENTS ISSUES OF FACT AND LAW THAT MAY BE ADDRESSED AT THE OBJECTION STAGE. THERE MAY BE PROBLEMS WITH VOLUME. TO ASSURE THE ORDERLY ADMINISTRATION OF WATER RIGHTS, THE WATER COURTS WILL SET A HEARING TO DETERMINE THESE ISSUES IF NO OBJECTIONS ARE MADE.

SEE GENERAL FINDINGS OF FACT AND CONCLUSIONS OF LAW FOR FURTHER DELINEATION OF THIS RIGHT.

TEMPORARY PRELIMINARY DECREE
GALLATIN RIVER BASIN
BASIN 41H
ABSTRACT OF WATER RIGHT

WATER RIGHT NUMBER 41H -W-115573-00

OWNERS: AO RANCH INC
767 MCREYNOLDS RD
BOZEMAN MT 59715

OLSON WALTER O
767 MCREYNOLDS RD
BOZEMAN MT 59715

PRIORITY DATE: JUNE 30, 1947

FLOW RATE: 0.06 CFS

VOLUME: 30 GALLONS PER DAY PER ANIMAL UNIT

THIS RIGHT INCLUDES THE AMOUNT OF WATER CONSUMPTIVELY USED FOR STOCKWATERING PURPOSES AT THE RATE OF 30 GALLONS PER DAY PER ANIMAL UNIT. ANIMAL UNITS SHALL BE BASED ON REASONABLE CARRYING CAPACITY AND HISTORIC USE OF THE AREA SERVICED BY THIS WATER SOURCE.

SOURCE: SPRING, TRIBUTARY OF WEST GALLATIN RIVER

PURPOSE (USE): STOCK

PERIOD OF USE: JAN 1 TO DEC 31

POINTS OF DIVERSION AND MEANS OF DIVERSION:

LOT	BLK	QTR SEC	SEC	TWP	RGE	COUNTY	
		S2SESE	34	02S	04E	GALLATIN	DEVELOPED SPRNG
RESERVOIR AT		S2SESE	34	02S	04E		

PLACE OF USE FOR STOCK

	ACRES	LOT	BLK	QTR SEC	SEC	TWP	RGE	COUNTY
001					34	02S	04E	GALLATIN

REMARKS: SEE GENERAL FINDINGS OF FACT AND CONCLUSIONS OF LAW FOR FURTHER DELINEATION OF THIS RIGHT.

TEMPORARY PRELIMINARY DECREE
GALLATIN RIVER BASIN
BASIN 41H
ABSTRACT OF WATER RIGHT

WATER RIGHT NUMBER 41H -W-115574-00

OWNERS: AO RANCH INC
767 MCREYNOLDS RD
BOZEMAN MT 59715

OLSON WALTER O
767 MCREYNOLDS RD
BOZEMAN MT 59715

PRIORITY DATE: JULY 18, 1933

FLOW RATE: 901.00 GPM

VOLUME: 371.00 ACRE FEET PER YEAR

STANDARDS ON VOLUMES FOUND IN THE FINDINGS OF FACT ARE ONLY GUIDELINES. CLAIMED VOLUMES MAY BE MODIFIED BY THE COURT ON INDIVIDUAL OBJECTION.

CLIMATIC AREA: 4

SOURCE: WASTE & SEEPAGE, TRIBUTARY OF FISH CREEK

MAXIMUM ACRES: 53.00

PURPOSE (USE): IRRIGATION

PERIOD OF USE: APR 1 TO NOV 30

POINTS OF DIVERSION AND MEANS OF DIVERSION:

LOT	BLK	QTR SEC	SEC	TWP	RGE	COUNTY	
		SENW	03	03S	04E	GALLATIN	HEADGATE

PLACE OF USE FOR IRRIGATION

	ACRES	LOT	BLK	QTR SEC	SEC	TWP	RGE	COUNTY
001	53.00			SE	34	02S	04E	GALLATIN
TOTAL	53.00							

REMARKS: THE WATER RIGHTS FOLLOWING THIS STATEMENT ARE SUPPLEMENTAL, WHICH MEANS THE RIGHTS HAVE OVERLAPPING PLACES OF USE. THE RIGHTS CAN BE COMBINED TO IRRIGATE ONLY OVERLAPPING PARCELS OF THE CLAIMANT'S TOTAL 53.00 ACRES. THE COMBINED VOLUME OF THESE RIGHTS SHALL NOT EXCEED 450.50 ACRE-FEET PER YEAR. EACH RIGHT IS LIMITED TO THE FLOW RATE, VOLUME, PLACE OF USE AND BENEFICIAL USE OF THAT INDIVIDUAL RIGHT.
W115574-00, W115575-00

SEE GENERAL FINDINGS OF FACT AND CONCLUSIONS OF LAW FOR FURTHER DELINEATION OF THIS RIGHT.

TEMPORARY PRELIMINARY DECREE
GALLATIN RIVER BASIN
BASIN 41H
ABSTRACT OF WATER RIGHT

WATER RIGHT NUMBER 41H -W-115575-00

OWNERS: AO RANCH INC
767 MCREYNOLDS RD
BOZEMAN MT 59715

OLSON WALTER O
767 MCREYNOLDS RD
BOZEMAN MT 59715

PRIORITY DATE: JUNE 15, 1883

FLOW RATE: 1.33 CFS

VOLUME: 371.00 ACRE FEET PER YEAR

STANDARDS ON VOLUMES FOUND IN THE FINDINGS OF FACT ARE ONLY GUIDELINES. CLAIMED VOLUMES MAY BE MODIFIED BY THE COURT ON INDIVIDUAL OBJECTION.

CLIMATIC AREA: 4

SOURCE: FISH CREEK

MAXIMUM ACRES: 53.00

PURPOSE (USE): IRRIGATION

PERIOD OF USE: APR 1 TO NOV 30

POINTS OF DIVERSION AND MEANS OF DIVERSION:

LOT	BLK	QTR SEC	SEC	TWP	RGE	COUNTY	
		SESWNW	03	03S	04E	GALLATIN	HEADGATE

PLACE OF USE FOR IRRIGATION

	ACRES	LOT	BLK	QTR SEC	SEC	TWP	RGE	COUNTY
001	53.00			SE	34	02S	04E	GALLATIN
TOTAL	53.00							

REMARKS: THE WATER RIGHTS FOLLOWING THIS STATEMENT ARE SUPPLEMENTAL, WHICH MEANS THE RIGHTS HAVE OVERLAPPING PLACES OF USE. THE RIGHTS CAN BE COMBINED TO IRRIGATE ONLY OVERLAPPING PARCELS OF THE CLAIMANT'S TOTAL 53.00 ACRES. THE COMBINED VOLUME OF THESE RIGHTS SHALL NOT EXCEED 450.50 ACRE-FEET PER YEAR. EACH RIGHT IS LIMITED TO THE FLOW RATE, VOLUME, PLACE OF USE AND BENEFICIAL USE OF THAT INDIVIDUAL RIGHT.
W115574-00, W115575-00

SEE GENERAL FINDINGS OF FACT AND CONCLUSIONS OF LAW FOR FURTHER DELINEATION OF THIS RIGHT.

TEMPORARY PRELIMINARY DECREE
GALLATIN RIVER BASIN
BASIN 41H
ABSTRACT OF WATER RIGHT

WATER RIGHT NUMBER 41H -W-115576-00

OWNERS: AO RANCH INC
767 MCREYNOLDS RD
BOZEMAN MT 59715

OLSON WALTER O
767 MCREYNOLDS RD
BOZEMAN MT 59715

PRIORITY DATE: JULY 15, 1933

FLOW RATE: 1.34 CFS

VOLUME: 247.70 ACRE FEET PER YEAR

STANDARDS ON VOLUMES FOUND IN THE FINDINGS OF FACT ARE ONLY GUIDELINES. CLAIMED VOLUMES MAY BE MODIFIED BY THE COURT ON INDIVIDUAL OBJECTION.

CLIMATIC AREA: 4

SOURCE: WASTE & SEEPAGE, TRIBUTARY OF WEST GALLATIN RIVER

MAXIMUM ACRES: 35.40

PURPOSE (USE): IRRIGATION

PERIOD OF USE: APR 1 TO NOV 30

POINTS OF DIVERSION AND MEANS OF DIVERSION:

LOT	BLK	QTR SEC	SEC	TWP	RGE	COUNTY	
		SESENW	10	03S	04E	GALLATIN	HEADGATE

PLACE OF USE FOR IRRIGATION

	ACRES	LOT	BLK	QTR SEC	SEC	TWP	RGE	COUNTY
001	35.40			SE	34	02S	04E	GALLATIN
TOTAL	35.40							

REMARKS: THE WATER RIGHTS FOLLOWING THIS STATEMENT ARE SUPPLEMENTAL, WHICH MEANS THE RIGHTS HAVE OVERLAPPING PLACES OF USE. THE RIGHTS CAN BE COMBINED TO IRRIGATE ONLY OVERLAPPING PARCELS OF THE CLAIMANT'S TOTAL 35.40 ACRES. THE COMBINED VOLUME OF THESE RIGHTS SHALL NOT EXCEED 500.90 ACRE-FEET PER YEAR. EACH RIGHT IS LIMITED TO THE FLOW RATE, VOLUME, PLACE OF USE AND BENEFICIAL USE OF THAT INDIVIDUAL RIGHT.
W115576-00, W115577-00

SEE GENERAL FINDINGS OF FACT AND CONCLUSIONS OF LAW FOR FURTHER DELINEATION OF THIS RIGHT.

TEMPORARY PRELIMINARY DECREE
GALLATIN RIVER BASIN
BASIN 41H
ABSTRACT OF WATER RIGHT

WATER RIGHT NUMBER 41H -W-115577-00

OWNERS: AO RANCH INC
767 MCREYNOLDS RD
BOZEMAN MT 59715

OLSON WALTER O
767 MCREYNOLDS RD
BOZEMAN MT 59715

PRIORITY DATE: JUNE 15, 1890

FLOW RATE: 1.00 CFS

VOLUME: 247.80 ACRE FEET PER YEAR

STANDARDS ON VOLUMES FOUND IN THE FINDINGS OF FACT ARE ONLY GUIDELINES. CLAIMED VOLUMES MAY BE MODIFIED BY THE COURT ON INDIVIDUAL OBJECTION.

CLIMATIC AREA: 4

SOURCE: WEST GALLATIN RIVER

MAXIMUM ACRES: 35.40

PURPOSE (USE): IRRIGATION

PERIOD OF USE: APR 1 TO NOV 30

POINTS OF DIVERSION AND MEANS OF DIVERSION:

LOT	BLK	QTR SEC	SEC	TWP	RGE	COUNTY	
		SWNE	10	03S	04E	GALLATIN	HEADGATE

PLACE OF USE FOR IRRIGATION

	ACRES	LOT	BLK	QTR SEC	SEC	TWP	RGE	COUNTY
001	35.40			SE	34	02S	04E	GALLATIN
TOTAL	35.40							

REMARKS: THE WATER RIGHTS FOLLOWING THIS STATEMENT ARE SUPPLEMENTAL, WHICH MEANS THE RIGHTS HAVE OVERLAPPING PLACES OF USE. THE RIGHTS CAN BE COMBINED TO IRRIGATE ONLY OVERLAPPING PARCELS OF THE CLAIMANT'S TOTAL 35.40 ACRES. THE COMBINED VOLUME OF THESE RIGHTS SHALL NOT EXCEED 200.90 ACRE-FEET PER YEAR. EACH RIGHT IS LIMITED TO THE FLOW RATE, VOLUME, PLACE OF USE AND BENEFICIAL USE OF THAT INDIVIDUAL RIGHT.
W115576-00, W115577-00

SEE GENERAL FINDINGS OF FACT AND CONCLUSIONS OF LAW FOR FURTHER DELINEATION OF THIS RIGHT.

M11

TEMPORARY PRELIMINARY DECREE
GALLATIN RIVER BASIN
BASIN 41H
ABSTRACT OF WATER RIGHT

WATER RIGHT NUMBER 41H -W-115578-00

OWNERS: AO RANCH INC
767 MCREYNOLDS RD
BOZEMAN MT 59715

OLSON WALTER O
767 MCREYNOLDS RD
BOZEMAN MT 59715

PRIORITY DATE: JULY 31, 1950

FLOW RATE: 30.00 GPM

VOLUME: 1.50 ACRE FEET PER YEAR

SOURCE: WELL

MAXIMUM ACRES: 4.00

PURPOSE (USE): DOMESTIC

PERIOD OF USE: JAN 1 TO DEC 31

POINTS OF DIVERSION AND MEANS OF DIVERSION:

LOT	BLK	QTR SEC	SEC	TWP	RGE	COUNTY	
		SESESE	34	02S	04E	GALLATIN	WELL

PLACE OF USE FOR DOMESTIC

	ACRES	LOT	BLK	QTR SEC	SEC	TWP	RGE	COUNTY
001	4.00			SESESE	34	02S	04E	GALLATIN
TOTAL	4.00							

REMARKS: SEE GENERAL FINDINGS OF FACT AND CONCLUSIONS OF LAW FOR FURTHER DELINEATION OF THIS RIGHT.

N11

TEMPORARY PRELIMINARY DECREE
GALLATIN RIVER BASIN
BASIN 41H
ABSTRACT OF WATER RIGHT

WATER RIGHT NUMBER 41H -W-115579-00

OWNERS: AO RANCH INC
767 MCREYNOLDS RD
BOZEMAN MT 59715

OLSON WALTER O
767 MCREYNOLDS RD
BOZEMAN MT 59715

PRIORITY DATE: MAY 31, 1946

FLOW RATE: 40.00 GPM

VOLUME: 1.50 ACRE FEET PER YEAR

SOURCE: WELL

MAXIMUM ACRES: 1.00

PURPOSE (USE): DOMESTIC

PERIOD OF USE: JAN 1 TO DEC 31

POINTS OF DIVERSION AND MEANS OF DIVERSION:

LOT	BLK	QTR	SEC	SEC	TWP	RGE	COUNTY	
		SWSESE	34	02S	04E	GALLATIN		WELL

PLACE OF USE FOR DOMESTIC

	ACRES	LOT	BLK	QTR	SEC	SEC	TWP	RGE	COUNTY
001	1.00			SWSESE		34	02S	04E	GALLATIN
TOTAL	1.00								

REMARKS: SEE GENERAL FINDINGS OF FACT AND CONCLUSIONS OF LAW FOR FURTHER DELINEATION OF THIS RIGHT.

TEMPORARY PRELIMINARY DECREE
GALLATIN RIVER BASIN
BASIN 41H
ABSTRACT OF WATER RIGHT

WATER RIGHT NUMBER 41H -W-115580-00

OWNERS: ATKINS RICHARD
8281 CHAPMAN RD
BOZEMAN MT 59715

KENCK BARBARA
BOZEMAN MT 59715

ATKINS YVONNE J
8281 CHAPMAN RD
BOZEMAN MT 59715

LEHMAN JANELLE
PO BOX 126
BOZEMAN MT 59715

LEHMAN TOM S
PO BOX 126
BOZEMAN MT 59715

PRIORITY DATE: JAN 31, 1903

FLOW RATE:

VOLUME: 30 GALLONS PER DAY PER ANIMAL UNIT

THIS RIGHT INCLUDES THE AMOUNT OF WATER CONSUMPTIVELY USED FOR STOCKWATERING PURPOSES AT THE RATE OF 30 GALLONS PER DAY PER ANIMAL UNIT. ANIMAL UNITS SHALL BE BASED ON REASONABLE CARRYING CAPACITY AND HISTORIC USE OF THE AREA SERVICED BY THIS WATER SOURCE.

SOURCE: UNNAMED TRIBUTARY OF GOOSE CREEK

PURPOSE (USE): STOCK

PERIOD OF USE: JAN 1 TO DEC 31

POINTS OF DIVERSION AND MEANS OF DIVERSION:

LOT	BLK	QTR SEC	SEC	TWP	RGE	COUNTY	
		SE	24	03S	03E	GALLATIN	DIRECT FROM SRC

PLACE OF USE FOR STOCK

	ACRES	LOT	BLK	QTR SEC	SEC	TWP	RGE	COUNTY
001				SE	24	03S	03E	GALLATIN

REMARKS: SEE GENERAL FINDINGS OF FACT AND CONCLUSIONS OF LAW FOR FURTHER DELINEATION OF THIS RIGHT.

TEMPORARY PRELIMINARY DECREE
GALLATIN RIVER BASIN
BASIN 41D
ABSTRACT OF WATER RIGHT

WATER RIGHT NUMBER 41H -W-115591-00

OWNERS: ATKINS RICHARD
8281 CHAPMAN RD
BOZEMAN MT 59715

KENCK BARBARA
BOZEMAN MT 59715

ATKINS YVONNE J
8281 CHAPMAN RD
BOZEMAN MT 59715

LEHMAN JANELLE
PO BOX 126
BOZEMAN MT 59715

LEHMAN TOM S
PO BOX 126
BOZEMAN MT 59715

PRIORITY DATE: JAN 31, 1903

FLOW RATE:

VOLUME: 30 GALLONS PER DAY PER ANIMAL UNIT

THIS RIGHT INCLUDES THE AMOUNT OF WATER CONSUMPTIVELY USED FOR STOCKWATERING PURPOSES AT THE RATE OF 30 GALLONS PER DAY PER ANIMAL UNIT. ANIMAL UNITS SHALL BE BASED ON REASONABLE CARRYING CAPACITY AND HISTORIC USE OF THE AREA SERVICED BY THIS WATER SOURCE.

SOURCE: MARYOTT CREEK

PURPOSE (USE): STOCK

PERIOD OF USE: JAN 1 TO DEC 31

POINTS OF DIVERSION AND MEANS OF DIVERSION:

LOT	BLK	QTR SEC	SEC	TWP	RGE	COUNTY	
		NWNWNE	24	03S	03E	GALLATIN	DIRECT FROM SRC

PLACE OF USE FOR STOCK

	ACRES	LOT	BLK	QTR SEC	SEC	TWP	RGE	COUNTY
001				NWNWNE	24	03S	03E	GALLATIN

REMARKS: SEE GENERAL FINDINGS OF FACT AND CONCLUSIONS OF LAW FOR FURTHER DELINEATION OF THIS RIGHT.

TEMPORARY PRELIMINARY DECREE
GALLATIN RIVER BASIN
BASIN 41H
ABSTRACT OF WATER RIGHT

WATER RIGHT NUMBER 41H -W-115582-00

OWNERS: HAIN LEE F
2003 BRIDGER DR
BOZEMAN MT 59715

HAIN ELAINE W
2003 BRIDGER DR
BOZEMAN MT 59715

PRIORITY DATE: APR 30, 1958

FLOW RATE: 8.00 GPM

VOLUME: 1.50 ACRE FEET PER YEAR

SOURCE: WELL

MAXIMUM ACRES: 0.75

PURPOSE (USE): DOMESTIC

PERIOD OF USE: JAN 1 TO DEC 31

POINTS OF DIVERSION AND MEANS OF DIVERSION:

LOT	BLK	QTR SEC	SEC	TWP	RGE	COUNTY	
029		N2SWSE	32	01S	06E	GALLATIN	WELL

PLACE OF USE FOR DOMESTIC

	ACRES	LOT	BLK	QTR SEC	SEC	TWP	RGE	COUNTY
001	0.75			N2SWSE	32	01S	06E	GALLATIN
TOTAL	0.75							

REMARKS: SUBDIVISION:
ED VOGEL SUBD NO. 1

SEE GENERAL FINDINGS OF FACT AND CONCLUSIONS OF LAW FOR FURTHER DELINEATION OF THIS RIGHT.

TEMPORARY PRELIMINARY DECREE
GALLATIN RIVER BASIN
BASIN 41H
ABSTRACT OF WATER RIGHT

WATER RIGHT NUMBER 41H -W-115563-00

OWNERS: ZABNDT FREDERIC A
5553 BLACK BEAR RD
BOZEMAN MT 59730

PRIORITY DATE: NOV 23, 1971 4:05 PM

FLOW RATE: 9.00 GPM

VOLUME: 5.00 ACRE FEET PER YEAR

SOURCE: SPRING, TRIBUTARY OF SOUTH DRY CREEK

MAXIMUM ACRES: 2.00

PURPOSE (USE): DOMESTIC

PERIOD OF USE: JAN 1 TO DEC 31

POINTS OF DIVERSION AND MEANS OF DIVERSION:

LOT	BLK	QTR SEC	SEC	TWP	RGE	COUNTY	
		NENWSE	15	03S	05E	GALLATIN	PIPELINE

PLACE OF USE FOR DOMESTIC

	ACRES	LOT	BLK	QTR SEC	SEC	TWP	RGE	COUNTY
001	2.00			NWNESE	15	03S	05E	GALLATIN
TOTAL	2.00							

REMARKS: SEE GENERAL FINDINGS OF FACT AND CONCLUSIONS OF LAW FOR FURTHER DELINEATION OF THIS RIGHT.

TEMPORARY PRELIMINARY DECREE
GALLATIN RIVER BASIN
BASIN 41H
ABSTRACT OF WATER RIGHT

WATER RIGHT NUMBER 41H -W-115584-00

OWNERS: WOLD THOMAS H
6991 S 19TH RD
BOZEMAN MT 59715

WOLD JOAN M
6991 S 19TH RD
BOZEMAN MT 59715

PRIORITY DATE: JUNE 1, 1950

FLOW RATE: 0.14 CFS

VOLUME: 30.82 ACRE FEET PER YEAR

STANDARDS ON VOLUMES FOUND IN THE FINDINGS OF FACT ARE ONLY GUIDELINES. CLAIMED VOLUMES MAY BE MODIFIED BY THE COURT ON INDIVIDUAL OBJECTION.

CLIMATIC AREA: 4

SOURCE: WASTE & SEEPAGE, TRIBUTARY OF EAST GALLATIN RIVER

MAXIMUM ACRES: 3.80

PURPOSE (USE): IRRIGATION

PERIOD OF USE: JUNE 1 TO SEPT 19

POINTS OF DIVERSION AND MEANS OF DIVERSION:

LOT	BLK	QTR SEC	SEC	TWP	RGE	COUNTY	
		SESENE	02	03S	05E	GALLATIN	HEADGATE

PLACE OF USE FOR IRRIGATION

	ACRES	LOT	BLK	QTR SEC	SEC	TWP	RGE	COUNTY
001	3.80			SESENE	02	03S	05E	GALLATIN
TOTAL	3.80							

REMARKS: THE WATER RIGHTS FOLLOWING THIS STATEMENT ARE SUPPLEMENTAL, WHICH MEANS THE RIGHTS HAVE OVERLAPPING PLACES OF USE. THE RIGHTS CAN BE COMBINED TO IRRIGATE ONLY OVERLAPPING PARCELS OF THE CLAIMANT'S TOTAL 3.80 ACRES. THE COMBINED VOLUME OF THESE RIGHTS SHALL NOT EXCEED 32.30 ACRE-FEET PER YEAR. EACH RIGHT IS LIMITED TO THE FLOW RATE, VOLUME, PLACE OF USE AND BENEFICIAL USE OF THAT INDIVIDUAL RIGHT.
W006736-00, W115584-00

SEE GENERAL FINDINGS OF FACT AND CONCLUSIONS OF LAW FOR FURTHER DELINEATION OF THIS RIGHT.

TEMPORARY PRELIMINARY DECREE
GALLATIN RIVER BASIN
BASIN 41H
ABSTRACT OF WATER RIGHT

WATER RIGHT NUMBER 41H -W-115585-00

OWNERS: VOLK JAMES F
5051 S 3RD RD
BOZEMAN MT 59715

VOLK BEVERLY R
5051 S 3RD RD
BOZEMAN MT 59715

THE PLACE OF USE OF THIS RIGHT WAS ALSO CLAIMED BY THE CLAIMANT OF FILE NO. W132190-00. THE WATER COURT DECREES THIS RIGHT AND MAKES BOTH CLAIMS A MATTER OF RECORD.

PRIORITY DATE: DEC 31, 1872

FLOW RATE: 0.18 CFS

VOLUME: 35.00 ACRE FEET PER YEAR

STANDARDS ON VOLUMES FOUND IN THE FINDINGS OF FACT ARE ONLY GUIDELINES. CLAIMED VOLUMES MAY BE MODIFIED BY THE COURT ON INDIVIDUAL OBJECTION.

CLIMATIC AREA: 4

SOURCE: SOURDOUGH CREEK

MAXIMUM ACRES: 10.07

PURPOSE (USE): IRRIGATION

PERIOD OF USE: MAY 1 TO OCT 4

POINTS OF DIVERSION AND MEANS OF DIVERSION:

LOT	BLK	QTR SEC	SEC	TWP	RGE	COUNTY	
		NWNESE	07	03S	06E	GALLATIN	HEADGATE

PLACE OF USE FOR IRRIGATION

	ACRES	LOT	BLK	QTR SEC	SEC	TWP	RGE	COUNTY
001	10.07			S2SENW	36	02S	05E	GALLATIN
TOTAL	10.07							

REMARKS: THE WATER RIGHTS LISTED FOLLOWING THIS STATEMENT ARE FILED ON THE SAME FORMERLY DECREED WATER RIGHT. THESE CLAIMS SHALL NOT EXCEED THE 100 MINER'S INCHES AS DECREED IN CASE NO. 1333. AT THIS TIME THE COURT MAKES NO DETERMINATION OF CORRECT PREDECESSORS IN INTEREST OR THE CORRECT DIVISION OF THIS WATER AMONG CLAIMANTS. W042504-00, W046104-00, W115501-00, W115508-00, W115536-00, W115585-00, W132190-00, W138770-00, W139941-00.

SEE GENERAL FINDINGS OF FACT AND CONCLUSIONS OF LAW FOR FURTHER DELINEATION OF THIS RIGHT.

TEMPORARY PRELIMINARY DECREE
GALLATIN RIVER BASIN
BASIN 41H
ABSTRACT OF WATER RIGHT

WATER RIGHT NUMBER 41H -W-115586-00

OWNERS: BERGAN ROBERT B
BOX 525
GOLDEN CO 80402

BERGAN MARILYN V
BOX 525
GOLDEN CO 80402

PRIORITY DATE: APR 15, 1883

FLOW RATE: 2.81 CFS

VOLUME: 543.00 ACRE FEET PER YEAR

STANDARDS ON VOLUMES FOUND IN THE FINDINGS OF FACT ARE ONLY GUIDELINES. CLAIMED VOLUMES MAY BE MODIFIED BY THE COURT ON INDIVIDUAL OBJECTION.

CLIMATIC AREA: 4

SOURCE: WEST GALLATIN RIVER

MAXIMUM ACRES: 40.91

PURPOSE (USE): IRRIGATION

PERIOD OF USE: JAN 1 TO DEC 31

POINTS OF DIVERSION AND MEANS OF DIVERSION:

LOT	BLK	QTR SEC	SEC	TWP	RGE	COUNTY	
		NWSWSE	05	04S	04E	GALLATIN	HEADGATE

PLACE OF USE FOR IRRIGATION

	ACRES	LOT	BLK	QTR SEC	SEC	TWP	RGE	COUNTY
001	20.24			W2NWNW	01	03S	04E	GALLATIN
002	20.67			E2NWNW	01	03S	04E	GALLATIN
TOTAL	40.91							

REMARKS: CLARIFICATION OF LAND DESCRIPTION:
PLACE OF USE LOCATED IN TRACTS 2 AND 3 OF CERTIFICATE OF SURVEY NO. 366.

THE WATER RIGHTS LISTED FOLLOWING THIS STATEMENT ARE FILED ON THE SAME FORMERLY DECREED WATER RIGHT. THESE CLAIMS SHALL NOT EXCEED THE 3000 MINER'S INCHES AS DECREED IN CASE NO. 3850. AT THIS TIME THE COURT MAKES NO DETERMINATION OF CORRECT PREDECESSORS IN INTEREST OR THE CORRECT DIVISION OF THIS WATER AMONG CLAIMANTS. W033132-00, W115586-00.

THIS CLAIM PRESENTS ISSUES OF FACT AND LAW THAT MAY BE ADDRESSED AT THE OBJECTION STAGE. THERE MAY BE PROBLEMS WITH VOLUME. TO ASSURE THE ORDERLY ADMINISTRATION OF WATER RIGHTS, THE WATER COURTS WILL SET A HEARING TO DETERMINE THESE ISSUES IF NO OBJECTIONS ARE MADE.

SEE GENERAL FINDINGS OF FACT AND CONCLUSIONS OF LAW FOR FURTHER DELINEATION OF THIS RIGHT.

TEMPORARY PRELIMINARY DECREE
GALLATIN RIVER BASIN
BASIN 41H
ABSTRACT OF WATER RIGHT

WATER RIGHT NUMBER 41H -W-115587-00

OWNERS: WISEMAN DEWEY J
340 LOWER RAINBOW RD
BOZEMAN MT 59715

PRIORITY DATE: MAY 1, 1867

FLOW RATE: 0.02 CFS

VOLUME: 6.00 ACRE FEET PER YEAR

STANDARDS ON VOLUMES FOUND IN THE FINDINGS OF FACT ARE ONLY GUIDELINES. CLAIMED VOLUMES MAY BE MODIFIED BY THE COURT ON INDIVIDUAL OBJECTION.

CLIMATIC AREA: 4

SOURCE: WEST GALLATIN RIVER

MAXIMUM ACRES: 2.00

PURPOSE (USE): IRRIGATION

PERIOD OF USE: MAY 1 TO OCT 4

POINTS OF DIVERSION AND MEANS OF DIVERSION:

LOT	BLK	QTR SEC	SEC	TWP	RGE	COUNTY	
		NESWNW	02	03S	04E	GALLATIN	HEADGATE

PLACE OF USE FOR IRRIGATION

	ACRES	LOT	BLK	QTR SEC	SEC	TWP	RGE	COUNTY
001	1.00	423		NWNENE	23	03S	04E	GALLATIN
002	1.00	422		NWNENE	23	03S	04E	GALLATIN
TOTAL	2.00							

REMARKS: THE WATER RIGHTS LISTED FOLLOWING THIS STATEMENT ARE FILED ON THE SAME FORMERLY DECREED WATER RIGHT. THESE CLAIMS SHALL NOT EXCEED THE 440 MINER'S INCHES AS DECREED IN CASE NO. 3850. AT THIS TIME THE COURT MAKES NO DETERMINATION OF CORRECT PREDECESSORS IN INTEREST OR THE CORRECT DIVISION OF THIS WATER AMONG CLAIMANTS. W008336-00, W008933-00, W009306-00, W012239-00, W013167-00, W016818-00, W018889-00, W022558-00, W023527-00, W026896-00, W033071-00, W039152-00, W039198-00, W042437-00, W101119-00, W103747-00, W110331-00, W113245-00, W115499-00, W115587-00, W134010-00, W139058-00, W139775-00, W140866-00, W140895-00, W141884-00, W148415-00, W148455-00, W158523-00, W042422-00.

SUBDIVISION:
RAINBOW

SEE GENERAL FINDINGS OF FACT AND CONCLUSIONS OF LAW FOR FURTHER DELINEATION OF THIS RIGHT.

TEMPORARY PRELIMINARY DECREE
GALLATIN RIVER BASIN
BASIN 41H
ABSTRACT OF WATER RIGHT

WATER RIGHT NUMBER 41H -W-115588-00

OWNERS: SOWERWINE JOHN F
16355 FRONTAGE RD
4 DOT RANCH
BELGRADE MT 59714

PRIORITY DATE: JULY 31, 1957

FLOW RATE: 5.31 CFS

VOLUME: 1,280.00 ACRE FEET PER YEAR

STANDARDS ON VOLUMES FOUND IN THE FINDINGS OF FACT ARE ONLY GUIDELINES. CLAIMED VOLUMES MAY BE MODIFIED BY THE COURT ON INDIVIDUAL OBJECTION.

CLIMATIC AREA: 3

SOURCE: WELL

MAXIMUM ACRES: 140.00

PURPOSE (USE): IRRIGATION

PERIOD OF USE: APR 1 TO SEPT 30

POINTS OF DIVERSION AND MEANS OF DIVERSION:

LOT	BLK	QTR SEC	SEC	TWP	RGE	COUNTY	
		SESWNW	28	01N	04E	GALLATIN	WELL

PLACE OF USE FOR IRRIGATION

	ACRES	LOT	BLK	QTR SEC	SEC	TWP	RGE	COUNTY
001	60.00			E2NE	29	01N	04E	GALLATIN
002	80.00			W2NW	28	01N	04E	GALLATIN
TOTAL	140.00							

REMARKS: THE WATER RIGHTS FOLLOWING THIS STATEMENT ARE SUPPLEMENTAL, WHICH MEANS THE RIGHTS HAVE OVERLAPPING PLACES OF USE. THE RIGHTS CAN BE COMBINED TO IRRIGATE ONLY OVERLAPPING PARCELS OF THE CLAIMANT'S TOTAL 140.00 ACRES. THE COMBINED VOLUME OF THESE RIGHTS SHALL NOT EXCEED 1,316.00 ACRE-FEET PER YEAR. EACH RIGHT IS LIMITED TO THE FLOW RATE, VOLUME, PLACE OF USE AND BENEFICIAL USE OF THAT INDIVIDUAL RIGHT.
W115588-00, W115589-00, W115590-00

SEE GENERAL FINDINGS OF FACT AND CONCLUSIONS OF LAW FOR FURTHER DELINEATION OF THIS RIGHT.

TEMPORARY PRELIMINARY DECREE
GALLATIN RIVER BASIN
BASIN 41H
ABSTRACT OF WATER RIGHT

WATER RIGHT NUMBER 41H -W-115589-00

OWNERS: SOWERWINE JOHN F
16355 FRONTAGE RD
4 DOT RANCH
BELGRADE MT 59714

PRIORITY DATE: MAY 20, 1957

FLOW RATE: 2.50 CFS

VOLUME: 480.00 ACRE FEET PER YEAR

STANDARDS ON VOLUMES FOUND IN THE FINDINGS OF FACT ARE ONLY GUIDELINES. CLAIMED VOLUMES MAY BE MODIFIED BY THE COURT ON INDIVIDUAL OBJECTION.

CLIMATIC AREA: 3

SOURCE: WASTE & SEEPAGE, TRIBUTARY OF WEST GALLATIN RIVER

MAXIMUM ACRES: 140.00

PURPOSE (USE): IRRIGATION

PERIOD OF USE: APR 1 TO SEPT 30

POINTS OF DIVERSION AND MEANS OF DIVERSION:

LOT	BLK	QTR SEC	SEC	TWP	RGE	COUNTY	
		NWSENE	29	01N	04E	GALLATIN	HEADGATE

PLACE OF USE FOR IRRIGATION

	ACRES	LOT	BLK	QTR SEC	SEC	TWP	RGE	COUNTY
001	60.00			E2NE	29	01N	04E	GALLATIN
002	80.00			W2NW	28	01N	04E	GALLATIN
TOTAL	140.00							

REMARKS: THE WATER RIGHTS FOLLOWING THIS STATEMENT ARE SUPPLEMENTAL, WHICH MEANS THE RIGHTS HAVE OVERLAPPING PLACES OF USE. THE RIGHTS CAN BE COMBINED TO IRRIGATE ONLY OVERLAPPING PARCELS OF THE CLAIMANT'S TOTAL 140.00 ACRES. THE COMBINED VOLUME OF THESE RIGHTS SHALL NOT EXCEED 1,316.00 ACRE-FEET PER YEAR. EACH RIGHT IS LIMITED TO THE FLOW RATE, VOLUME, PLACE OF USE AND BENEFICIAL USE OF THAT INDIVIDUAL RIGHT.
W115588-00, W115589-00, W115590-00

SEE GENERAL FINDINGS OF FACT AND CONCLUSIONS OF LAW FOR FURTHER DELINEATION OF THIS RIGHT.

TEMPORARY PRELIMINARY DECREE
GALLATIN RIVER BASIN
BASIN 41H
ABSTRACT OF WATER RIGHT

WATER RIGHT NUMBER 41H -W-115590-00

OWNERS: SOWERWINE JOHN F
16355 FRONTAGE RD
A DOT RANCH
BELGRADE MT 59714

PRIORITY DATE: JUNE 15, 1881

FLOW RATE: 2.00 CFS

VOLUME: 384.00 ACRE FEET PER YEAR

STANDARDS ON VOLUMES FOUND IN THE FINDINGS OF FACT ARE ONLY GUIDELINES. CLAIMED VOLUMES MAY BE MODIFIED BY THE COURT ON INDIVIDUAL OBJECTION.

CLIMATIC AREA: 3

SOURCE: WEST GALLATIN RIVER

MAXIMUM ACRES: 140.00

PURPOSE (USE): IRRIGATION

PERIOD OF USE: APR 1 TO SEPT 30

POINTS OF DIVERSION AND MEANS OF DIVERSION:

LOT	BLK	QTR SEC	SEC	TWP	RGE	COUNTY	
		NESENW	22	01S	04E	GALLATIN	HEADGATE

PLACE OF USE FOR IRRIGATION

	ACRES	LOT	BLK	QTR SEC	SEC	TWP	RGE	COUNTY
001	60.00			E2NE	29	01N	04E	GALLATIN
002	80.00			W2NW	28	01N	04E	GALLATIN
TOTAL	140.00							

REMARKS: THE WATER RIGHTS LISTED FOLLOWING THIS STATEMENT ARE FILED ON THE SAME FORMERLY DECREED WATER RIGHT. THESE CLAIMS SHALL NOT EXCEED THE 80 MINER'S INCHES AS DECREED IN CASE NO. 3850. AT THIS TIME THE COURT MAKES NO DETERMINATION OF CORRECT PREDECESSORS IN INTEREST OR THE CORRECT DIVISION OF THIS WATER AMONG CLAIMANTS. W113262-00, W113387-00, W115590-00, W138900-00.

THE WATER RIGHTS FOLLOWING THIS STATEMENT ARE SUPPLEMENTAL, WHICH MEANS THE RIGHTS HAVE OVERLAPPING PLACES OF USE. THE RIGHTS CAN BE COMBINED TO IRRIGATE ONLY OVERLAPPING PARCELS OF THE CLAIMANT'S TOTAL 140.00 ACRES. THE COMBINED VOLUME OF THESE RIGHTS SHALL NOT EXCEED 1,316.00 ACRE-FEET PER YEAR. EACH RIGHT IS LIMITED TO THE FLOW RATE, VOLUME, PLACE OF USE AND BENEFICIAL USE OF THAT INDIVIDUAL RIGHT.
W115588-00, W115589-00, W115590-00

SEE GENERAL FINDINGS OF FACT AND CONCLUSIONS OF LAW FOR FURTHER DELINEATION OF THIS RIGHT.

TEMPORARY PRELIMINARY DECREE
GALLATIN RIVER BASIN
BASIN 41H
ABSTRACT OF WATER RIGHT

WATER RIGHT NUMBER 41H -W-115591-00

OWNERS: MILLER ELIZABETH P
12739 COTTONWOOD CANYON LN
BOZEMAN MT 59715

PRIORITY DATE: JUNE 1, 1870

FLOW RATE:

VOLUME: 30 GALLONS PER DAY PER ANIMAL UNIT

THIS RIGHT INCLUDES THE AMOUNT OF WATER CONSUMPTIVELY USED FOR STOCKWATERING PURPOSES AT THE RATE OF 30 GALLONS PER DAY PER ANIMAL UNIT. ANIMAL UNITS SHALL BE BASED ON REASONABLE CARRYING CAPACITY AND HISTORIC USE OF THE AREA SERVICED BY THIS WATER SOURCE.

SOURCE: SOUTH COTTONWOOD CREEK

PURPOSE (USE): STOCK

PERIOD OF USE: JAN 1 TO DEC 31

POINTS OF DIVERSION AND MEANS OF DIVERSION:

LOT	BLK	QTR SEC	SEC	TWP	RGE	COUNTY	
		NENESW	21	03S	05E	GALLATIN	MULTIPLE

PLACE OF USE FOR STOCK

ACRES	LOT	BLK	QTR SEC	SEC	TWP	RGE	COUNTY
001			NENESW	21	03S	05E	GALLATIN

REMARKS: SEE GENERAL FINDINGS OF FACT AND CONCLUSIONS OF LAW FOR FURTHER DELINEATION OF THIS RIGHT.

TEMPORARY PRELIMINARY DECREE
GALLATIN RIVER BASIN
BASIN 41H
ABSTRACT OF WATER RIGHT

WATER RIGHT NUMBER 41H -W-115592-00

OWNERS: MILLER ELIZABETH P
12739 COTTONWOOD CANYON LN
BOZEMAN MT 59715

THIS CLAIM AND THE CLAIM NUMBERS LISTED FOLLOWING THIS STATEMENT CLAIM OVERLAPPING PLACES OF USE. THE WATER COURT DECREES THIS RIGHT AND MAKES ALL CLAIMS A MATTER OF RECORD. W125514-00, W125513-00.

PRIORITY DATE: DEC 31, 1870

FLOW RATE: 2.50 CFS

CASE NO. 1592, GALLATIN COUNTY DIVIDES THE SURPLUS OF WATER FROM COTTONWOOD CREEK EQUALLY BETWEEN ALL THE PARTIES TO THE MENTIONED DECREE.

VOLUME: 410.00 ACRE FEET PER YEAR

STANDARDS ON VOLUMES FOUND IN THE FINDINGS OF FACT ARE ONLY GUIDELINES. CLAIMED VOLUMES MAY BE MODIFIED BY THE COURT ON INDIVIDUAL OBJECTION.

CLIMATIC AREA: 4

SOURCE: SOUTH COTTONWOOD CREEK

MAXIMUM ACRES: 9.00

PURPOSE (USE): IRRIGATION

PERIOD OF USE: MAY 10 TO JULY 31

POINTS OF DIVERSION AND MEANS OF DIVERSION:

LOT	BLK	QTR SEC	SEC	TWP	RGE	COUNTY	
		NWSESE	21	03S	05E	GALLATIN	HEADGATE

PLACE OF USE FOR IRRIGATION

	ACRES	LOT	BLK	QTR SEC	SEC	TWP	RGE	COUNTY
001	9.00			NENESW	21	03S	05E	GALLATIN
TOTAL	9.00							

REMARKS: THIS RIGHT IS LIMITED TO THE SURPLUS WATERS OF COTTONWOOD CREEK.

THE WATER RIGHTS FOLLOWING THIS STATEMENT ARE SUPPLEMENTAL, WHICH MEANS THE RIGHTS HAVE OVERLAPPING PLACES OF USE. THE RIGHTS CAN BE COMBINED TO IRRIGATE ONLY OVERLAPPING PARCELS OF THE CLAIMANT'S TOTAL 9.00 ACRES. THE COMBINED VOLUME OF THESE RIGHTS SHALL NOT EXCEED 76.50 ACRE-FEET PER YEAR. EACH RIGHT IS LIMITED TO THE FLOW RATE, VOLUME, PLACE OF USE AND BENEFICIAL USE OF THAT INDIVIDUAL RIGHT.
W115592-00, W115593-00

THIS CLAIM PRESENTS ISSUES OF FACT AND LAW THAT MAY BE ADDRESSED AT THE OBJECTION STAGE. THERE MAY BE PROBLEMS WITH VOLUME. TO ASSURE THE ORDERLY ADMINISTRATION OF WATER RIGHTS, THE WATER COURTS WILL SET A HEARING TO DETERMINE THESE ISSUES IF NO OBJECTIONS ARE MADE.

SEE GENERAL FINDINGS OF FACT AND CONCLUSIONS OF LAW FOR FURTHER DELINEATION OF THIS RIGHT.

TEMPORARY PRELIMINARY DECREE
GALLATIN RIVER BASIN
BASIN 41H
ABSTRACT OF WATER RIGHT

WATER RIGHT NUMBER 41H -W-115593-00

OWNERS: MILLER ELIZABETH P
12739 COTTONWOOD CANYON LN
BOZEMAN MT 59715

THIS CLAIM AND THE CLAIM NUMBERS LISTED FOLLOWING THIS STATEMENT CLAIM OVERLAPPING PLACES OF USE. THE WATER COURT DECREES THIS RIGHT AND MAKES ALL CLAIMS A MATTER OF RECORD. W125513-00, W125514-00.

PRIORITY DATE: JUNE 1, 1870

FLOW RATE: 0.13 CFS

VOLUME: 39.50 ACRE FEET PER YEAR

STANDARDS ON VOLUMES FOUND IN THE FINDINGS OF FACT ARE ONLY GUIDELINES. CLAIMED VOLUMES MAY BE MODIFIED BY THE COURT ON INDIVIDUAL OBJECTION.

CLIMATIC AREA: 4

SOURCE: SOUTH COTTONWOOD CREEK

MAXIMUM ACRES: 9.00

PURPOSE (USE): IRRIGATION

PERIOD OF USE: MAY 10 TO OCT 19

POINTS OF DIVERSION AND MEANS OF DIVERSION:

LOT	BLK	QTR SEC	SEC	TWP	RGE	COUNTY	
		NWSESE	21	03S	05E	GALLATIN	HEADGATE

PLACE OF USE FOR IRRIGATION

	ACRES	LOT	BLK	QTR SEC	SEC	TWP	RGE	COUNTY
001	9.00			NENESW	21	03S	05E	GALLATIN
TOTAL	9.00							

REMARKS: THE WATER RIGHTS LISTED FOLLOWING THIS STATEMENT ARE FILED ON THE SAME FORMERLY DECREED WATER RIGHT. THESE CLAIMS SHALL NOT EXCEED THE 160 MINER'S INCHES AS DECREED IN CASE NO. 3850. AT THIS TIME THE COURT MAKES NO DETERMINATION OF CORRECT PREDECESSORS IN INTEREST OR THE CORRECT DIVISION OF THIS WATER AMONG CLAIMANTS. W015385-00, W115593-00, W115670-00, W125513-00, W125514-00, W125636-00.

THE WATER RIGHTS FOLLOWING THIS STATEMENT ARE SUPPLEMENTAL, WHICH MEANS THE RIGHTS HAVE OVERLAPPING PLACES OF USE. THE RIGHTS CAN BE COMBINED TO IRRIGATE ONLY OVERLAPPING PARCELS OF THE CLAIMANT'S TOTAL 9.00 ACRES. THE COMBINED VOLUME OF THESE RIGHTS SHALL NOT EXCEED 76.50 ACRE-FEET PER YEAR. EACH RIGHT IS LIMITED TO THE FLOW RATE, VOLUME, PLACE OF USE AND BENEFICIAL USE OF THAT INDIVIDUAL RIGHT.
W115592-00, W115593-00

SEE GENERAL FINDINGS OF FACT AND CONCLUSIONS OF LAW FOR FURTHER DELINEATION OF THIS RIGHT.

TEMPORARY PRELIMINARY DECREE
GALLATIN RIVER BASIN
BASIN 41H
ABSTRACT OF WATER RIGHT

WATER RIGHT NUMBER 41H -W-115594-00

OWNERS: HAXTON EUNICE F
11960 GOOCH HILL RD
GALLATIN GATEWAY MT 59730

HAXTON RICHARD A
11960 GOOCH HILL RD
GALLATIN GATEWAY MT 59730

GOHMAN ROSEMARY B
11699 GOOCH HILL RD
GALLATIN GATEWAY MT 59730

GOHMAN RONALD F
11699 GOOCH HILL RD
GALLATIN GATEWAY MT 59730

HACKBARTH LINDA J
144 GAWAIN WAY
BOZEMAN MT 59715

HACKBARTH MARK G
144 GAWAIN WAY
BOZEMAN MT 59715

THIS CLAIM AND THE CLAIM NUMBERS LISTED FOLLOWING THIS STATEMENT CLAIM OVERLAPPING PLACES OF USE. THE WATER COURT DECREES THIS RIGHT AND MAKES ALL CLAIMS A MATTER OF RECORD. W029098-00, W029099-00, W029101-00. TRANSFER PROCESSED TO ADD OWNERS ONLY. INDIVIDUAL PORTIONS WILL BE RECORDED AFTER FINAL DECREE.

PRIORITY DATE: OCT 1, 1878

FLOW RATE: 0.50 CFS

VOLUME: 150.00 ACRE FEET PER YEAR

STANDARDS ON VOLUMES FOUND IN THE FINDINGS OF FACT ARE ONLY GUIDELINES. CLAIMED VOLUMES MAY BE MODIFIED BY THE COURT ON INDIVIDUAL OBJECTION.

CLIMATIC AREA: 4

SOURCE: SOUTH COTTONWOOD CREEK

MAXIMUM ACRES: 40.00

PURPOSE (USE): IRRIGATION

PERIOD OF USE: MAY 1 TO OCT 4

POINTS OF DIVERSION AND MEANS OF DIVERSION:

LOT	BLK	QTR SEC	SEC	TWP	RGE	COUNTY	
		SESWSE	17	03S	05E	GALLATIN	HEADGATE

PLACE OF USE FOR IRRIGATION

	ACRES	LOT	BLK	QTR SEC	SEC	TWP	RGE	COUNTY
001	40.00			SWSE	01	03S	04E	GALLATIN
TOTAL	40.00							

REMARKS: THE WATER RIGHTS LISTED FOLLOWING THIS STATEMENT ARE FILED ON THE SAME FORMERLY DECREED WATER RIGHT. THESE CLAIMS SHALL NOT EXCEED THE 150 MINER'S INCHES AS DECREED IN CASE NO. 3850. AT THIS TIME THE COURT MAKES NO DETERMINATION OF CORRECT PREDECESSORS IN INTEREST OR THE CORRECT DIVISION OF THIS WATER AMONG

WATER RIGHT NUMBER 41H -W-115594-00 (CONTINUED)

CLAIMANTS. W029101-00, W115594-00.

THE WATER RIGHTS FOLLOWING THIS STATEMENT ARE SUPPLEMENTAL, WHICH MEANS THE RIGHTS HAVE OVERLAPPING PLACES OF USE. THE RIGHTS CAN BE COMBINED TO IRRIGATE ONLY OVERLAPPING PARCELS OF THE CLAIMANT'S TOTAL 40.00 ACRES. THE COMBINED VOLUME OF THESE RIGHTS SHALL NOT EXCEED 340.00 ACRE-FEET PER YEAR. EACH RIGHT IS LIMITED TO THE FLOW RATE, VOLUME, PLACE OF USE AND BENEFICIAL USE OF THAT INDIVIDUAL RIGHT.
W115594-00, W115595-00

NOTICE OF TRANSFER RECEIVED 5/17/85.

SEE GENERAL FINDINGS OF FACT AND CONCLUSIONS OF LAW FOR FURTHER DELINEATION OF THIS RIGHT.

TEMPORARY PRELIMINARY DECREE
GALLATIN RIVER BASIN
BASIN 41H
ABSTRACT OF WATER RIGHT

WATER RIGHT NUMBER 41H -W-115595-00

OWNERS: HAXTON EUNICE F
11960 GOOCH HILL RD
GALLATIN GATEWAY MT 59730

HAXTON RICHARD A
11960 GOOCH HILL RD
GALLATIN GATEWAY MT 59730

GOHMAN ROSEMARY B
11699 GOOCH HILL RD
GALLATIN GATEWAY MT 59730

GOHMAN RONALD F
11699 GOOCH HILL RD
GALLATIN GATEWAY MT 59730

HACKBARTH LINDA J
144 GAWAIN WAY
BOZEMAN MT 59715

HACKBARTH MARK G
144 GAWAIN WAY
BOZEMAN MT 59715

THIS CLAIM AND THE CLAIM NUMBERS LISTED FOLLOWING THIS STATEMENT CLAIM OVERLAPPING PLACES OF USE. THE WATER COURT DECREES THIS RIGHT AND MAKES ALL CLAIMS A MATTER OF RECORD. W029098-00, W029099-00, W029101-00. TRANSFER PROCESSED TO ADD OWNERS ONLY. INDIVIDUAL PORTIONS WILL BE RECORDED AFTER FINAL DECREE.

PRIORITY DATE: MAY 23, 1960

FLOW RATE: 1.52 CFS

VOLUME: 473.22 ACRE FEET PER YEAR

STANDARDS ON VOLUMES FOUND IN THE FINDINGS OF FACT ARE ONLY GUIDELINES. CLAIMED VOLUMES MAY BE MODIFIED BY THE COURT ON INDIVIDUAL OBJECTION.

CLIMATIC AREA: 4

SOURCE: UNNAMED TRIBUTARY OF WEST GALLATIN RIVER

ALSO KNOWN AS WARD CREEK.

MAXIMUM ACRES: 40.00

PURPOSE (USE): IRRIGATION

PERIOD OF USE: MAY 1 TO OCT 4

POINTS OF DIVERSION AND MEANS OF DIVERSION:

LOT	BLK	QTR SEC	SEC	TWP	RGE	COUNTY	
		NWNENE	12	03S	04E	GALLATIN	HEADGATE

PLACE OF USE FOR IRRIGATION

	ACRES	LOT	BLK	QTR SEC	SEC	TWP	RGE	COUNTY
001	40.00			SWSE	01	03S	04E	GALLATIN
TOTAL	40.00							

REMARKS: THE WATER RIGHTS FOLLOWING THIS STATEMENT ARE SUPPLEMENTAL, WHICH MEANS THE RIGHTS HAVE OVERLAPPING PLACES OF USE. THE RIGHTS CAN BE COMBINED TO IRRIGATE ONLY OVERLAPPING PARCELS OF THE CLAIMANT'S TOTAL 40.00 ACRES. THE COMBINED VOLUME OF THESE RIGHTS SHALL NOT

PAGE 2684

TEMPORARY PRELIMINARY DECREE
GALLATIN RIVER BASIN
BASIN 41H
ABSTRACT OF WATER RIGHT

WATER RIGHT NUMBER 41H -W-115595-00 (CONTINUED)

EXCEED 340.00 ACRE-FEET PER YEAR. EACH RIGHT IS LIMITED TO THE FLOW RATE, VOLUME, PLACE OF USE AND BENEFICIAL USE OF THAT INDIVIDUAL RIGHT.
W115594-00, W115595-00

THIS CLAIM PRESENTS ISSUES OF FACT AND LAW THAT MAY BE ADDRESSED AT THE OBJECTION STAGE. THERE MAY BE PROBLEMS WITH VOLUME. TO ASSURE THE ORDERLY ADMINISTRATION OF WATER RIGHTS, THE WATER COURTS WILL SET A HEARING TO DETERMINE THESE ISSUES IF NO OBJECTIONS ARE MADE.

NOTICE OF TRANSFER RECEIVED 5/17/85.

SEE GENERAL FINDINGS OF FACT AND CONCLUSIONS OF LAW FOR FURTHER DELINEATION OF THIS RIGHT.

TEMPORARY PRELIMINARY DECREE
GALLATIN RIVER BASIN
BASIN 41H
ABSTRACT OF WATER RIGHT

WATER RIGHT NUMBER 41H -W-115596-00

OWNERS: PAUGH DOROTHY M
3188 LOVE LN
BOZEMAN MT 59715

PAUGH JOHN C
3188 LOVE LN
BOZEMAN MT 59715

PRIORITY DATE: JUNE 30, 1952

FLOW RATE: 1.52 CFS

VOLUME: 420.00 ACRE FEET PER YEAR

STANDARDS ON VOLUMES FOUND IN THE FINDINGS OF FACT ARE ONLY GUIDELINES. CLAIMED VOLUMES MAY BE MODIFIED BY THE COURT ON INDIVIDUAL OBJECTION.

CLIMATIC AREA: 4

SOURCE: UNNAMED TRIBUTARY OF MCDONALD CREEK

MAXIMUM ACRES: 40.00

PURPOSE (USE): IRRIGATION

PERIOD OF USE: APR 15 TO OCT 19

POINTS OF DIVERSION AND MEANS OF DIVERSION:

LOT	BLK	QTR SEC	SEC	TWP	RGE	COUNTY	
		SENESW	32	01S	05E	GALLATIN	HEADGATE

PLACE OF USE FOR IRRIGATION

	ACRES	LOT	BLK	QTR SEC	SEC	TWP	RGE	COUNTY
001	20.00			NWSE	32	01S	05E	GALLATIN
002	20.00			NESW	32	01S	05E	GALLATIN
TOTAL	40.00							

REMARKS: DIVERSION MEANS:
WATER IS BACKED IN UNNAMED TRIBUTARY OF MCDONALD CREEK BY CHECK DAMS TO CREATE LIMITED SUBIRRIGATION.

THIS CLAIM PRESENTS ISSUES OF FACT AND LAW THAT MAY BE ADDRESSED AT THE OBJECTION STAGE. THERE MAY BE PROBLEMS WITH VOLUME. TO ASSURE THE ORDERLY ADMINISTRATION OF WATER RIGHTS, THE WATER COURTS WILL SET A HEARING TO DETERMINE THESE ISSUES IF NO OBJECTIONS ARE MADE.

SEE GENERAL FINDINGS OF FACT AND CONCLUSIONS OF LAW FOR FURTHER DELINEATION OF THIS RIGHT.

TEMPORARY PRELIMINARY DECREE
GALLATIN RIVER BASIN
BASIN 41H
ABSTRACT OF WATER RIGHT

WATER RIGHT NUMBER 41H -W-115597-00

OWNERS: PAUGH JOHN C
3188 LOVE LN
BOZEMAN MT 59715

PAUGH DOROTHY M
3188 LOVE LN
BOZEMAN MT 59715

PRIORITY DATE: MAR 1, 1947

FLOW RATE: 2.65 CFS

VOLUME: 420.00 ACRE FEET PER YEAR

STANDARDS ON VOLUMES FOUND IN THE FINDINGS OF FACT ARE ONLY GUIDELINES. CLAIMED VOLUMES MAY BE MODIFIED BY THE COURT ON INDIVIDUAL OBJECTION.

CLIMATIC AREA: 4

SOURCE: UNNAMED TRIBUTARY OF MCDONALD CREEK

MAXIMUM ACRES: 70.00

PURPOSE (USE): IRRIGATION

PERIOD OF USE: APR 15 TO OCT 19

POINTS OF DIVERSION AND MEANS OF DIVERSION:

LOT	BLK	QTR SEC	SEC	TWP	RGE	COUNTY	
		SENESW	32	01S	05E	GALLATIN	HEADGATE

PLACE OF USE FOR IRRIGATION

	ACRES	LOT	BLK	QTR SEC	SEC	TWP	RGE	COUNTY
001	35.00			NWSE	32	01S	05E	GALLATIN
002	35.00			NESW	32	01S	05E	GALLATIN
TOTAL	70.00							

REMARKS: DIVERSION MEANS:
WATER IS BACKED IN UNNAMED TRIBUTARY OF MCDONALD CREEK BY CHECK DAMS TO CREATE LIMITED SUBIRRIGATION.

SEE GENERAL FINDINGS OF FACT AND CONCLUSIONS OF LAW FOR FURTHER DELINEATION OF THIS RIGHT.

TEMPORARY PRELIMINARY DECREE
GALLATIN RIVER BASIN
BASIN 41H
ABSTRACT OF WATER RIGHT

WATER RIGHT NUMBER 41H -W-115598-00

OWNERS: PAUGH DOROTHY M
3188 LOVE LN
BOZEMAN MT 59715

PAUGH JOHN C
3188 LOVE LN
BOZEMAN MT 59715

PRIORITY DATE: SEPT 16, 1887

FLOW RATE:

VOLUME: 30 GALLONS PER DAY PER ANIMAL UNIT

THIS RIGHT INCLUDES THE AMOUNT OF WATER CONSUMPTIVELY USED FOR STOCKWATERING PURPOSES AT THE RATE OF 30 GALLONS PER DAY PER ANIMAL UNIT. ANIMAL UNITS SHALL BE BASED ON REASONABLE CARRYING CAPACITY AND HISTORIC USE OF THE AREA SERVICED BY THIS WATER SOURCE.

SOURCE: MCDONALD CREEK

THE SOURCE INCLUDES UNNAMED TRIBUTARY OF MCDONALD CREEK.

PURPOSE (USE): STOCK

PERIOD OF USE: JAN 1 TO DEC 31

POINTS OF DIVERSION AND MEANS OF DIVERSION:

LOT	BLK	QTR SEC	SEC	TWP	RGE	COUNTY	
		NESW	32	01S	05E	GALLATIN	DIRECT FROM SRC

PLACE OF USE FOR STOCK

ACRES	LOT	BLK	QTR SEC	SEC	TWP	RGE	COUNTY
001			NESW	32	01S	05E	GALLATIN

REMARKS: SEE GENERAL FINDINGS OF FACT AND CONCLUSIONS OF LAW FOR FURTHER DELINEATION OF THIS RIGHT.

TEMPORARY PRELIMINARY DECREE
GALLATIN RIVER BASIN
BASIN 41H
ABSTRACT OF WATER RIGHT

WATER RIGHT NUMBER 41H -W-115599-00

OWNERS: HOELL DONNA I
2945 BOZEMAN TRAIL RD
BOZEMAN MT 59715

PRIORITY DATE: DEC 31, 1862

FLOW RATE:

VOLUME: 30 GALLONS PER DAY PER ANIMAL UNIT

THIS RIGHT INCLUDES THE AMOUNT OF WATER CONSUMPTIVELY USED FOR STOCKWATERING PURPOSES AT THE RATE OF 30 GALLONS PER DAY PER ANIMAL UNIT. ANIMAL UNITS SHALL BE BASED ON REASONABLE CARRYING CAPACITY AND HISTORIC USE OF THE AREA SERVICED BY THIS WATER SOURCE.

SOURCE: EAST GALLATIN RIVER

PURPOSE (USE): STOCK

PERIOD OF USE: JAN 1 TO DEC 31

POINTS OF DIVERSION AND MEANS OF DIVERSION:

LOT	BLK	QTR SEC	SEC	TWP	RGE	COUNTY	
		SENWNE	26	01S	05E	GALLATIN	DITCH

PLACE OF USE FOR STOCK

	ACRES	LOT	BLK	QTR SEC	SEC	TWP	RGE	COUNTY
001				NWNE	26	01S	05E	GALLATIN
002				SE	23	01S	05E	GALLATIN

REMARKS: SEE GENERAL FINDINGS OF FACT AND CONCLUSIONS OF LAW FOR FURTHER DELINEATION OF THIS RIGHT.

TEMPORARY PRELIMINARY DECREE
GALLATIN RIVER BASIN
BASIN 41H
ABSTRACT OF WATER RIGHT

WATER RIGHT NUMBER 41H -W-115600-00

OWNERS: WILLIAMS BETTY
PO BOX 339
BOZEMAN MT 59715

WILLIAMS DOUGLAS C
PO BOX 339
BOZEMAN MT 59715

PRIORITY DATE: SEPT 27, 1963

FLOW RATE: 30.00 GPM

VOLUME: 1.50 ACRE FEET PER YEAR

SOURCE: WELL

MAXIMUM ACRES: 0.25

PURPOSE (USE): DOMESTIC

PERIOD OF USE: JAN 1 TO DEC 31

POINTS OF DIVERSION AND MEANS OF DIVERSION:

LOT	BLK	QTR SEC	SEC	TWP	RGE	COUNTY	
004	008	SESWNW	19	02S	06E	GALLATIN	WELL

PLACE OF USE FOR DOMESTIC

	ACRES	LOT	BLK	QTR SEC	SEC	TWP	RGE	COUNTY
001	0.25	004	008	SESWNW	19	02S	06E	GALLATIN
TOTAL	0.25							

REMARKS: SUBDIVISION:
MEADOW LARK AMEND

SEE GENERAL FINDINGS OF FACT AND CONCLUSIONS OF LAW FOR FURTHER DELINEATION OF THIS RIGHT.

TEMPORARY PRELIMINARY DECREE
GALLATIN RIVER BASIN
BASIN 41H
ABSTRACT OF WATER RIGHT

WATER RIGHT NUMBER 41H -W-115601-00

OWNERS: CHARACKLIS NANCY C
516 W CLEVELAND
BOZEMAN MT 59715

CHARACKLIS WILLIAM G
516 W CLEVELAND
BOZEMAN MT 59715

PRIORITY DATE: JAN 1, 1972

FLOW RATE:

VOLUME: 30 GALLONS PER DAY PER ANIMAL UNIT

THIS RIGHT INCLUDES THE AMOUNT OF WATER CONSUMPTIVELY USED FOR STOCKWATERING PURPOSES AT THE RATE OF 30 GALLONS PER DAY PER ANIMAL UNIT. ANIMAL UNITS SHALL BE BASED ON REASONABLE CARRYING CAPACITY AND HISTORIC USE OF THE AREA SERVICED BY THIS WATER SOURCE.

SOURCE: UNNAMED TRIBUTARY OF SPRING CREEK

SPRING HYDROLOGICALLY RELATED TO SOURCE.

PURPOSE (USE): STOCK

PERIOD OF USE: JAN 1 TO DEC 31

POINTS OF DIVERSION AND MEANS OF DIVERSION:

LOT	BLK	QTR SEC	SEC	TWP	RGE	COUNTY	
00A		NWNWNW	34	01S	07E	GALLATIN	DIRECT FROM SRC
00A		NENENE	33	01S	07E	GALLATIN	DIRECT FROM SRC

PLACE OF USE FOR STOCK

	ACRES	LOT	BLK	QTR SEC	SEC	TWP	RGE	COUNTY
001		00A		NWNWNW	34	01S	07E	GALLATIN
002		00A		NENENE	33	01S	07E	GALLATIN

REMARKS: SUBDIVISION:
ASPEN MEADOWS SUBD

SEE GENERAL FINDINGS OF FACT AND CONCLUSIONS OF LAW FOR FURTHER DELINEATION OF THIS RIGHT.

TEMPORARY PRELIMINARY DECREE
GALLATIN RIVER BASIN
BASIN 41H
ABSTRACT OF WATER RIGHT

WATER RIGHT NUMBER 41H -W-115602-00

OWNERS: THREE RIVERS VET HOSPITAL INC
10555 FRONTAGE RD
BELGRADE MT 59714

SAGER ROBERT B
10555 FRONTAGE RD
BELGRADE MT 59714

PRIORITY DATE: AUG 11, 1954

FLOW RATE: 10.00 GPM

VOLUME: 8.09 ACRE FEET PER YEAR

SOURCE: WELL

PURPOSE (USE): COMMERCIAL

PERIOD OF USE: JULY 1 TO JUNE 30

POINTS OF DIVERSION AND MEANS OF DIVERSION:

LOT	BLK	QTR	SEC	SEC	TWP	RGE	COUNTY	
013	027	SENE	02	01S	04E	GALLATIN		WELL

PLACE OF USE FOR COMMERCIAL

ACRES	LOT	BLK	QTR	SEC	SEC	TWP	RGE	COUNTY
001	13	27	SENE	02	01S	04E	GALLATIN	

REMARKS: SUBDIVISION:
ARMSTRONG ADDITION

SEE GENERAL FINDINGS OF FACT AND CONCLUSIONS OF LAW FOR FURTHER DELINEATION OF THIS RIGHT.

TEMPORARY PRELIMINARY DECREE
GALLATIN RIVER BASIN
BASIN 41H
ABSTRACT OF WATER RIGHT

WATER RIGHT NUMBER 41H -W-115603-00

OWNERS: FERGUSON JAMES R
8474 HUFFINE LN
BOZEMAN MT 59715

FERGUSON DORIS
8474 HUFFINE LN
BOZEMAN MT 59715

PRIORITY DATE: MAR 16, 1946

FLOW RATE: 25.00 GPM

VOLUME: 30 GALLONS PER DAY PER ANIMAL UNIT

THIS RIGHT INCLUDES THE AMOUNT OF WATER CONSUMPTIVELY USED FOR STOCKWATERING PURPOSES AT THE RATE OF 30 GALLONS PER DAY PER ANIMAL UNIT. ANIMAL UNITS SHALL BE BASED ON REASONABLE CARRYING CAPACITY AND HISTORIC USE OF THE AREA SERVICED BY THIS WATER SOURCE.

SOURCE: WELL

PURPOSE (USE): STOCK

PERIOD OF USE: JAN 1 TO DEC 31

POINTS OF DIVERSION AND MEANS OF DIVERSION:

LOT	BLK	QTR SEC	SEC	TWP	RGE	COUNTY	
		NENENE	17	02S	05E	GALLATIN	WELL

PLACE OF USE FOR STOCK

ACRES	LOT	BLK	QTR SEC	SEC	TWP	RGE	COUNTY
001			W2NENE	17	02S	05E	GALLATIN

REMARKS: SEE GENERAL FINDINGS OF FACT AND CONCLUSIONS OF LAW FOR FURTHER DELINEATION OF THIS RIGHT.

TEMPORARY PRELIMINARY DECREE
GALLATIN RIVER BASIN
BASIN 41H
ABSTRACT OF WATER RIGHT

WATER RIGHT NUMBER 41H -W-115604-00

OWNERS: FERGUSON DORIS
8474 HUFFINE LN
BOZEMAN MT 59715

FERGUSON JAMES R
8474 HUFFINE LN
BOZEMAN MT 59715

PRIORITY DATE: MAR 16, 1946

FLOW RATE: 25.00 GPM

VOLUME: 1.50 ACRE FEET PER YEAR

SOURCE: WELL

MAXIMUM ACRES: 4.00

PURPOSE (USE): DOMESTIC

PERIOD OF USE: JAN 1 TO DEC 31

POINTS OF DIVERSION AND MEANS OF DIVERSION:

LOT	BLK	QTR SEC	SEC	TWP	RGE	COUNTY	
		NENENE	17	02S	05E	GALLATIN	WELL

PLACE OF USE FOR DOMESTIC

	ACRES	LOT	BLK	QTR SEC	SEC	TWP	RGE	COUNTY
001	4.00			NENENE	17	02S	05E	GALLATIN
TOTAL	4.00							

REMARKS: SEE GENERAL FINDINGS OF FACT AND CONCLUSIONS OF LAW FOR FURTHER DELINEATION OF THIS RIGHT.

TEMPORARY PRELIMINARY DECREE
GALLATIN RIVER BASIN
BASIN 41H
ABSTRACT OF WATER RIGHT

WATER RIGHT NUMBER 41H -W-115605-00

OWNERS: HUSEMANN EDWARD J
626 SKYLINE DR
CODY WY 82414

PRIORITY DATE: MAY 31, 1878

FLOW RATE: 0.33 CFS

VOLUME: 52.00 ACRE FEET PER YEAR

STANDARDS ON VOLUMES FOUND IN THE FINDINGS OF FACT ARE ONLY GUIDELINES. CLAIMED VOLUMES MAY BE MODIFIED BY THE COURT ON INDIVIDUAL OBJECTION.

CLIMATIC AREA: 4

SOURCE: HYALITE CREEK

MAXIMUM ACRES: 27.03

PURPOSE (USE): IRRIGATION

PERIOD OF USE: JUNE 10 TO SEPT 30

POINTS OF DIVERSION AND MEANS OF DIVERSION:

LOT	BLK	QTR SEC	SEC	TWP	RGE	COUNTY	
		SENWNW	14	03S	05E	GALLATIN	HEADGATE

PLACE OF USE FOR IRRIGATION

	ACRES	LOT	BLK	QTR SEC	SEC	TWP	RGE	COUNTY
001	27.03			NW	11	03S	05E	GALLATIN
TOTAL	27.03							

REMARKS: THE WATER RIGHTS FOLLOWING THIS STATEMENT ARE SUPPLEMENTAL, WHICH MEANS THE RIGHTS HAVE OVERLAPPING PLACES OF USE. THE RIGHTS CAN BE COMBINED TO IRRIGATE ONLY OVERLAPPING PARCELS OF THE CLAIMANT'S TOTAL 27.03 ACRES. THE COMBINED VOLUME OF THESE RIGHTS SHALL NOT EXCEED 100.00 ACRE-FEET PER YEAR. EACH RIGHT IS LIMITED TO THE FLOW RATE, VOLUME, PLACE OF USE AND BENEFICIAL USE OF THAT INDIVIDUAL RIGHT.
W115605-00, W115606-00

SEE GENERAL FINDINGS OF FACT AND CONCLUSIONS OF LAW FOR FURTHER DELINEATION OF THIS RIGHT.

TEMPORARY PRELIMINARY DECREE
GALLATIN RIVER BASIN
BASIN 41H
ABSTRACT OF WATER RIGHT

WATER RIGHT NUMBER 41H -W-115606-00

OWNERS: HUSEMANN EDWARD J
628 SKYLINE DR
CODY WY 82414

PRIORITY DATE: MAY 31, 1882

FLOW RATE: 0.30 CFS

VOLUME: 48.00 ACRE FEET PER YEAR

STANDARDS ON VOLUMES FOUND IN THE FINDINGS OF FACT ARE ONLY GUIDELINES. CLAIMED VOLUMES MAY BE MODIFIED BY THE COURT ON INDIVIDUAL OBJECTION.

CLIMATIC AREA: 4

SOURCE: HYALITE CREEK

MAXIMUM ACRES: 27.03

PURPOSE (USE): IRRIGATION

PERIOD OF USE: JUNE 10 TO SEPT 30

POINTS OF DIVERSION AND MEANS OF DIVERSION:

LOT	BLK	QTR SEC	SEC	TWP	RGE	COUNTY	
		SENWNW	14	03S	05E	GALLATIN	HEADGATE

PLACE OF USE FOR IRRIGATION

	ACRES	LOT	BLK	QTR SEC	SEC	TWP	RGE	COUNTY
001	27.03			NW	11	03S	05E	GALLATIN
TOTAL	27.03							

REMARKS: THE WATER RIGHTS FOLLOWING THIS STATEMENT ARE SUPPLEMENTAL, WHICH MEANS THE RIGHTS HAVE OVERLAPPING PLACES OF USE. THE RIGHTS CAN BE COMBINED TO IRRIGATE ONLY OVERLAPPING PARCELS OF THE CLAIMANT'S TOTAL 27.03 ACRES. THE COMBINED VOLUME OF THESE RIGHTS SHALL NOT EXCEED 100.00 ACRE-FEET PER YEAR. EACH RIGHT IS LIMITED TO THE FLOW RATE, VOLUME, PLACE OF USE AND BENEFICIAL USE OF THAT INDIVIDUAL RIGHT.
W-115605-00, W-115606-00

SEE GENERAL FINDINGS OF FACT AND CONCLUSIONS OF LAW FOR FURTHER DELINEATION OF THIS RIGHT.

TEMPORARY PRELIMINARY DECREE
GALLATIN RIVER BASIN
BASIN 41H
ABSTRACT OF WATER RIGHT

WATER RIGHT NUMBER 41H -W-115607-00

OWNERS: HUSEMANN EDWARD J
626 SKYLINE DR
CODY WY 82414

PRIORITY DATE: DEC 31, 1954

FLOW RATE: 25.00 GPM

VOLUME: 1.50 ACRE FEET PER YEAR

SOURCE: WELL

PURPOSE (USE): DOMESTIC

PERIOD OF USE: JAN 1 TO DEC 31

POINTS OF DIVERSION AND MEANS OF DIVERSION:

LOT	BLK	QTR SEC	SEC	TWP	RGE	COUNTY	
		SENWNW	11	03S	05E	GALLATIN	WELL

PLACE OF USE FOR DOMESTIC

ACRES	LOT	BLK	QTR SEC	SEC	TWP	RGE	COUNTY
001			SENWNW	11	03S	05E	GALLATIN

REMARKS: SEE GENERAL FINDINGS OF FACT AND CONCLUSIONS OF LAW FOR FURTHER DELINEATION OF THIS RIGHT.

TEMPORARY PRELIMINARY DECREE
GALLATIN RIVER BASIN
BASIN 41H
ABSTRACT OF WATER RIGHT

WATER RIGHT NUMBER 41H -W-115609-00

OWNERS: UHLRICH GRETCHEN L
5540 DURSTON RD
BOZEMAN MT 59715

UHLRICH JOSEPH H
5540 DURSTON RD
BOZEMAN MT 59715

PRIORITY DATE: SEPT 15, 1954

FLOW RATE: 20.00 GPM

VOLUME: 1.50 ACRE FEET PER YEAR

SOURCE: WELL

MAXIMUM ACRES: 0.50

PURPOSE (USE): DOMESTIC

PERIOD OF USE: JAN 1 TO DEC 31

POINTS OF DIVERSION AND MEANS OF DIVERSION:

LOT	BLK	QTR SEC	SEC	TWP	RGE	COUNTY	
		NWNWNE	11	02S	05E	GALLATIN	WELL

PLACE OF USE FOR DOMESTIC

	ACRES	LOT	BLK	QTR SEC	SEC	TWP	RGE	COUNTY
001	1.50			NWNWNE	11	02S	05E	GALLATIN
TOTAL	1.50							

REMARKS: SEE GENERAL FINDINGS OF FACT AND CONCLUSIONS OF LAW FOR FURTHER DELINEATION OF THIS RIGHT.

TEMPORARY PRELIMINARY DECREE
GALLATIN RIVER BASIN
BASIN 41H
ABSTRACT OF WATER RIGHT

WATER RIGHT NUMBER 41H -W-115509-00

OWNERS: FERGUSON LUCY K
RT 2 BOX 181A
MANHATTAN MT 59741

FERGUSON HERBERT C
RT 2 BOX 181A
MANHATTAN MT 59741

THE PLACE OF USE OF THIS RIGHT WAS ALSO CLAIMED BY THE CLAIMANT OF FILE NO. W007028-00. THE WATER COURT DECREES THIS RIGHT AND MAKES BOTH CLAIMS A MATTER OF RECORD.

PRIORITY DATE: MAY 1, 1928

FLOW RATE: 90.00 GPM

VOLUME: 74.76 ACRE FEET PER YEAR

STANDARDS ON VOLUMES FOUND IN THE FINDINGS OF FACT ARE ONLY GUIDELINES. CLAIMED VOLUMES MAY BE MODIFIED BY THE COURT ON INDIVIDUAL OBJECTION.

CLIMATIC AREA: 3

SOURCE: WELL

MAXIMUM ACRES: 25.00

PURPOSE (USE): IRRIGATION

PERIOD OF USE: MAY 1 TO NOV 4

POINTS OF DIVERSION AND MEANS OF DIVERSION:

LOT	BLK	QTR SEC	SEC	TWP	RGE	COUNTY	
		SESENW	22	02N	02E	GALLATIN	WELL

PLACE OF USE FOR IRRIGATION

	ACRES	LOT	BLK	QTR SEC	SEC	TWP	RGE	COUNTY
001	25.00			SENW	22	02N	02E	GALLATIN
TOTAL	25.00							

REMARKS: THIS CLAIM PRESENTS ISSUES OF FACT AND LAW THAT MAY BE ADDRESSED AT THE OBJECTION STAGE. IT APPEARS THAT 10.0 ACRES ARE ACTUALLY IRRIGATED AND PROBLEMS COULD EXIST WITH FLOW RATE AND VOLUME. TO ASSURE THE ORDERLY ADMINISTRATION OF WATER RIGHTS, THE WATER COURTS WILL SET A HEARING TO DETERMINE THESE ISSUES IF NO OBJECTIONS ARE MADE.

SEE GENERAL FINDINGS OF FACT AND CONCLUSIONS OF LAW FOR FURTHER DELINEATION OF THIS RIGHT.

PAGE 2699

TEMPORARY PRELIMINARY DECREE
GALLATIN RIVER BASIN
BASIN 41H
ABSTRACT OF WATER RIGHT

WATER RIGHT NUMBER 41H -W-115610-00

OWNERS: KAMP JOHN T
RT 1 BOX 45
MANHATTAN MT 59741

PRIORITY DATE: DEC 31, 1906

FLOW RATE: 10.00 GPM

VOLUME: 2.00 ACRE FEET PER YEAR

SOURCE: WELL

MAXIMUM ACRES: 1.50

PURPOSE (USE): DOMESTIC

PERIOD OF USE: JAN 1 TO DEC 31

POINTS OF DIVERSION AND MEANS OF DIVERSION:

LOT	BLK	QTR SEC	SEC	TWP	RGE	COUNTY	
		NENENE	11	01S	03E	GALLATIN	WELL

PLACE OF USE FOR DOMESTIC

	ACRES	LOT	BLK	QTR SEC	SEC	TWP	RGE	COUNTY
001	1.50			NENENE	11	01S	03E	GALLATIN
TOTAL	1.50							

REMARKS: SEE GENERAL FINDINGS OF FACT AND CONCLUSIONS OF LAW FOR FURTHER DELINEATION OF THIS RIGHT.

TEMPORARY PRELIMINARY DECREE
GALLATIN RIVER BASIN
BASIN 41H
ABSTRACT OF WATER RIGHT

WATER RIGHT NUMBER 41H -W-115611-00

OWNERS: MARTIN DOROTHY A
1803 S CHURCH
BOZEMAN MT 59715

PRIORITY DATE: MAR 1, 1945

FLOW RATE: 33.00 GPM

VOLUME: 1.50 ACRE FEET PER YEAR

SOURCE: WELL

MAXIMUM ACRES: 0.50

PURPOSE (USE): DOMESTIC

PERIOD OF USE: JAN 1 TO DEC 31

POINTS OF DIVERSION AND MEANS OF DIVERSION:

LOT	BLK	QTR SEC	SEC	TWP	RGE	COUNTY	
		SWNWSE	18	02S	06E	GALLATIN	WELL

PLACE OF USE FOR DOMESTIC

	ACRES	LOT	BLK	QTR SEC	SEC	TWP	RGE	COUNTY
001	0.50			SWNWSE	18	02S	06E	GALLATIN
TOTAL	0.50							

REMARKS: SEE GENERAL FINDINGS OF FACT AND CONCLUSIONS OF LAW FOR FURTHER DELINEATION OF THIS RIGHT.

TEMPORARY PRELIMINARY DECREE
GALLATIN RIVER BASIN
BASIN 41H
ABSTRACT OF WATER RIGHT

WATER RIGHT NUMBER 41H -W-115612-00

OWNERS: HAUSSER MARGARET M
1102 KEGY LN
BOZEMAN MT 59715

PRIORITY DATE: AUG 2, 1957

FLOW RATE: 20.00 GPM

VOLUME: 1.50 ACRE FEET PER YEAR

SOURCE: WELL

MAXIMUM ACRES: 0.50

PURPOSE (USE): DOMESTIC

PERIOD OF USE: JAN 1 TO DEC 31

POINTS OF DIVERSION AND MEANS OF DIVERSION:

LOT	BLK	QTR SEC	SEC	TWP	RGE	COUNTY	
		NWNWNW	20	02S	06E	GALLATIN	WELL

PLACE OF USE FOR DOMESTIC

	ACRES	LOT	BLK	QTR SEC	SEC	TWP	RGE	COUNTY
001	0.50			NWNWNW	20	02S	06E	GALLATIN
TOTAL	0.50							

REMARKS: SEE GENERAL FINDINGS OF FACT AND CONCLUSIONS OF LAW FOR FURTHER DELINEATION OF THIS RIGHT.

PAGE 2702

TEMPORARY PRELIMINARY DECREE
GALLATIN RIVER BASIN
BASIN 41H
ABSTRACT OF WATER RIGHT

WATER RIGHT NUMBER 41H -W-115613-00

OWNERS: BASSLEY MICHAEL R
57 HULBERT RD E
BOZEMAN MT 59715

BASSLEY RUTH M
57 HULBERT RD E
BOZEMAN MT 59715

THE PLACE OF USE OF THIS RIGHT WAS ALSO CLAIMED BY THE CLAIMANT OF FILE NO. W101172-00. THE WATER COURT DECREES THIS RIGHT AND MAKES BOTH CLAIMS A MATTER OF RECORD.

PRIORITY DATE: JULY 1, 1894

FLOW RATE: 0.38 CFS

VOLUME: 50.00 ACRE FEET PER YEAR

STANDARDS ON VOLUMES FOUND IN THE FINDINGS OF FACT ARE ONLY GUIDELINES. CLAIMED VOLUMES MAY BE MODIFIED BY THE COURT ON INDIVIDUAL OBJECTION.

CLIMATIC AREA: 4

SOURCE: WEST GALLATIN RIVER

MAXIMUM ACRES: 10.25

PURPOSE (USE): IRRIGATION

PERIOD OF USE: MAY 1 TO NOV 30

POINTS OF DIVERSION AND MEANS OF DIVERSION:

LOT	BLK	QTR SEC	SEC	TWP	RGE	COUNTY	
		NWSWSE	14	02S	04E	GALLATIN	HEADGATE

PLACE OF USE FOR IRRIGATION

	ACRES	LOT	BLK	QTR SEC	SEC	TWP	RGE	COUNTY
001	10.25			SWSWSW	25	01S	04E	GALLATIN
TOTAL	10.25							

REMARKS: SEE GENERAL FINDINGS OF FACT AND CONCLUSIONS OF LAW FOR FURTHER DELINEATION OF THIS RIGHT.

TEMPORARY PRELIMINARY DECREE
GALLATIN RIVER BASIN
BASIN 41H
ABSTRACT OF WATER RIGHT

WATER RIGHT NUMBER 41H -W-115614-00

OWNERS: DOUMA MARTIN J
RR 2 BOX 139
PO BOX 406
MANHATTAN MT 59741

DOUMA JENNIE
RR 2 BOX 139
PO BOX 406
MANHATTAN MT 59741

PRIORITY DATE: JAN 30, 1973

FLOW RATE: 30.00 GPM

VOLUME: 4.80 ACRE FEET PER YEAR

SOURCE: WELL

MAXIMUM ACRES: 2.89

PURPOSE (USE): DOMESTIC

PERIOD OF USE: JAN 1 TO DEC 31

POINTS OF DIVERSION AND MEANS OF DIVERSION:

LOT	BLK	QTR SEC	SEC	TWP	RGE	COUNTY	
		SESENE	29	01N	03E	GALLATIN	WELL

PLACE OF USE FOR DOMESTIC

	ACRES	LOT	BLK	QTR SEC	SEC	TWP	RGE	COUNTY
001	2.89			SESENE	29	01N	03E	GALLATIN
TOTAL	2.89							

REMARKS: SEE GENERAL FINDINGS OF FACT AND CONCLUSIONS OF LAW FOR FURTHER DELINEATION OF THIS RIGHT.

TEMPORARY PRELIMINARY DECREE
GALLATIN RIVER BASIN
BASIN 41H
ABSTRACT OF WATER RIGHT

WATER RIGHT NUMBER 41H -W-115615-00

OWNERS: KNIGHT HELEN E
CANYON RT BOX 174
GALLATIN GATEWAY MT 59730

KNIGHT ROBERT L
CANYON RT BOX 174
GALLATIN GATEWAY MT 59730

PRIORITY DATE: JULY 15, 1964 1:00 PM

FLOW RATE:

VOLUME: 30 GALLONS PER DAY PER ANIMAL UNIT

THIS RIGHT INCLUDES THE AMOUNT OF WATER CONSUMPTIVELY USED FOR STOCKWATERING PURPOSES AT THE RATE OF 30 GALLONS PER DAY PER ANIMAL UNIT. ANIMAL UNITS SHALL BE BASED ON REASONABLE CARRYING CAPACITY AND HISTORIC USE OF THE AREA SERVICED BY THIS WATER SOURCE.

SOURCE: SPRING, TRIBUTARY OF WEST GALLATIN RIVER

PURPOSE (USE): STOCK

PERIOD OF USE: APR 1 TO DEC 4

POINTS OF DIVERSION AND MEANS OF DIVERSION:

LOT	BLK	QTR SEC	SEC	TWP	RGE	COUNTY	
		SENESW	08	07S	04E	GALLATIN	DITCH

PLACE OF USE FOR STOCK

ACRES	LOT	BLK	QTR SEC	SEC	TWP	RGE	COUNTY
001			NWSE	08	07S	04E	GALLATIN

REMARKS: SEE GENERAL FINDINGS OF FACT AND CONCLUSIONS OF LAW FOR FURTHER DELINEATION OF THIS RIGHT.

TEMPORARY PRELIMINARY DECREE
GALLATIN RIVER BASIN
BASIN 41H
ABSTRACT OF WATER RIGHT

WATER RIGHT NUMBER 41H -W-115616-00

OWNERS: PRETZ NORMA Y
BOX 45
STAR MOBILE HOME PARK
BELGRADE MT 59714

PRETZ MARVIN W
BOX 45
STAR MOBILE HOME PARK
BELGRADE MT 59714

PRIORITY DATE: FEB 7, 1972 2:30 PM

FLOW RATE: 88.00 GPM

VOLUME: 30.00 ACRE FEET PER YEAR

SOURCE: WELL

PURPOSE (USE): COMMERCIAL

PERIOD OF USE: JAN 1 TO DEC 31

POINTS OF DIVERSION AND MEANS OF DIVERSION:

LOT	BLK	QTR SEC	SEC	TWP	RGE	COUNTY	
		W2NENE	14	01S	04E	GALLATIN	WELL

PLACE OF USE FOR COMMERCIAL

ACRES	LOT	BLK	QTR SEC	SEC	TWP	RGE	COUNTY
001			NENE	14	01S	04E	GALLATIN

REMARKS: SEE GENERAL FINDINGS OF FACT AND CONCLUSIONS OF LAW FOR FURTHER DELINEATION OF THIS RIGHT.

TEMPORARY PRELIMINARY DECREE
GALLATIN RIVER BASIN
BASIN 41H
ABSTRACT OF WATER RIGHT

WATER RIGHT NUMBER 41H -W-115617-00

OWNERS: MOLENDYK A MARTIN
8455 HAGGERTY LN
BOZEMAN MT 59715

MOLENDYK EVA
8455 HAGGERTY LN
BOZEMAN MT 59715

PRIORITY DATE: OCT 23, 1963

FLOW RATE: 75.00 GPM

VOLUME: 9.75 ACRE FEET PER YEAR

STANDARDS ON VOLUMES FOUND IN THE FINDINGS OF FACT ARE ONLY GUIDELINES. CLAIMED VOLUMES MAY BE MODIFIED BY THE COURT ON INDIVIDUAL OBJECTION.

CLIMATIC AREA: 4

SOURCE: UNNAMED TRIBUTARY OF EAST GALLATIN RIVER

MAXIMUM ACRES: 9.75

PURPOSE (USE): IRRIGATION

PERIOD OF USE: MAY 15 TO AUG 31

POINTS OF DIVERSION AND MEANS OF DIVERSION:

LOT	BLK	QTR SEC	SEC	TWP	RGE	COUNTY	
		NENENW	17	02S	06E	GALLATIN	PUMP

PLACE OF USE FOR IRRIGATION

	ACRES	LOT	BLK	QTR SEC	SEC	TWP	RGE	COUNTY
001	9.75			W2NWNE	17	02S	06E	GALLATIN
TOTAL	9.75							

REMARKS: SEE GENERAL FINDINGS OF FACT AND CONCLUSIONS OF LAW FOR FURTHER DELINEATION OF THIS RIGHT.

TEMPORARY PRELIMINARY DECREE
GALLATIN RIVER BASIN
BASIN 41H
ABSTRACT OF WATER RIGHT

WATER RIGHT NUMBER 41H -W-115618-00

OWNERS: BEITER ESTHER W
3006 W BABCOCK
BOZEMAN MT 59715

PRIORITY DATE: DEC 3, 1963

FLOW RATE: 18.00 GPM

VOLUME: 1.50 ACRE FEET PER YEAR

SOURCE: WELL

MAXIMUM ACRES: 0.33

PURPOSE (USE): DOMESTIC

PERIOD OF USE: JAN 1 TO DEC 31

POINTS OF DIVERSION AND MEANS OF DIVERSION:

LOT	BLK	QTR SEC	SEC	TWP	RGE	COUNTY	
		W2NESW	11	02S	05E	GALLATIN	WELL

PLACE OF USE FOR DOMESTIC

	ACRES	LOT	BLK	QTR SEC	SEC	TWP	RGE	COUNTY
001	0.33			W2NESW	11	02S	05E	GALLATIN
TOTAL	0.33							

REMARKS: SEE GENERAL FINDINGS OF FACT AND CONCLUSIONS OF LAW FOR FURTHER DELINEATION OF THIS RIGHT.

TEMPORARY PRELIMINARY DECREE
GALLATIN RIVER BASIN
BASIN 41H
ABSTRACT OF WATER RIGHT

WATER RIGHT NUMBER 41H -W-115619-00

OWNERS: BASHOR ROSEMARY C
10680 BRIDGER CANYON RD
BOZEMAN MT 59715

BASHOR JOHN W
10680 BRIDGER CANYON RD
BOZEMAN MT 59715

THE PLACE OF USE OF THIS RIGHT WAS ALSO CLAIMED BY THE CLAIMANT OF FILE NO. W115619-00. THE WATER COURT DECREES THIS RIGHT AND MAKES BOTH CLAIMS A MATTER OF RECORD.

PRIORITY DATE: JAN 1, 1887

FLOW RATE: 56.00 GPM

VOLUME: 16.50 ACRE FEET PER YEAR

STANDARDS ON VOLUMES FOUND IN THE FINDINGS OF FACT ARE ONLY GUIDELINES. CLAIMED VOLUMES MAY BE MODIFIED BY THE COURT ON INDIVIDUAL OBJECTION.

CLIMATIC AREA: 4

SOURCE: BRIDGER CREEK

MAXIMUM ACRES: 8.00

PURPOSE (USE): IRRIGATION

PERIOD OF USE: APR 15 TO OCT 19

POINTS OF DIVERSION AND MEANS OF DIVERSION:

LOT	BLK	QTR SEC	SEC	TWP	RGE	COUNTY	
		SWNESW	17	01S	07E	GALLATIN	PUMP

PLACE OF USE FOR IRRIGATION

	ACRES	LOT	BLK	QTR SEC	SEC	TWP	RGE	COUNTY
001	8.00			SWNESW	17	01S	07E	GALLATIN
TOTAL	8.00							

REMARKS: SEE GENERAL FINDINGS OF FACT AND CONCLUSIONS OF LAW FOR FURTHER DELINEATION OF THIS RIGHT.

TEMPORARY PRELIMINARY DECREE
GALLATIN RIVER BASIN
BASIN 41H
ABSTRACT OF WATER RIGHT

WATER RIGHT NUMBER 41H -W-115620-00

OWNERS: VOGEL ALENE L
PO BOX 1151
1317 HILLSIDE LN
BOZEMAN MT 59715

VOGEL RUDY C
PO BOX 1151
1317 HILLSIDE LN
BOZEMAN MT 59715

PRIORITY DATE: MAY 1, 1940 9:00 AM

FLOW RATE: 30.00 GPM

VOLUME: 3.00 ACRE FEET PER YEAR

SOURCE: WELL

MAXIMUM ACRES: 2.00

PURPOSE (USE): DOMESTIC

PERIOD OF USE: JAN 1 TO DEC 31

POINTS OF DIVERSION AND MEANS OF DIVERSION:

LOT	BLK	QTR SEC	SEC	TWP	RGE	COUNTY	
		SWSW	32	01S	06E	GALLATIN	WELL

PLACE OF USE FOR DOMESTIC

	ACRES	LOT	BLK	QTR SEC	SEC	TWP	RGE	COUNTY
001	2.00			SWSW	32	01S	06E	GALLATIN
TOTAL	2.00							

REMARKS: SEE GENERAL FINDINGS OF FACT AND CONCLUSIONS OF LAW FOR FURTHER DELINEATION OF THIS RIGHT.

TEMPORARY PRELIMINARY DECREE
GALLATIN RIVER BASIN
BASIN 41H
ABSTRACT OF WATER RIGHT

WATER RIGHT NUMBER 41H -W-115621-00

OWNERS: REXROAT CLAIRE M
116 SILVERWOOD DR
BOZEMAN MT 59715

REXROAT EDGAR D
116 SILVERWOOD DR
BOZEMAN MT 59715

PRIORITY DATE: APR 21, 1966

FLOW RATE: 35.00 GPM

VOLUME: 5.00 ACRE FEET PER YEAR

SOURCE: WELL

PURPOSE (USE): COMMERCIAL

PERIOD OF USE: JAN 1 TO DEC 31

POINTS OF DIVERSION AND MEANS OF DIVERSION:

LOT	BLK	QTR SEC	SEC	TWP	RGE	COUNTY	
		NENESW	12	02S	05E	GALLATIN	WELL

PLACE OF USE FOR COMMERCIAL

	ACRES	LOT	BLK	QTR SEC	SEC	TWP	RGE	COUNTY
001				NESW	12	02S	05E	GALLATIN

REMARKS: SEE GENERAL FINDINGS OF FACT AND CONCLUSIONS OF LAW FOR FURTHER DELINEATION OF THIS RIGHT.

TEMPORARY PRELIMINARY DECREE
GALLATIN RIVER BASIN
BASIN 41H
ABSTRACT OF WATER RIGHT

WATER RIGHT NUMBER 41H -W-115622-00

OWNERS: REXROAT CLAIRE M
116 SILVERWOOD DR
BOZEMAN MT 59715

REXROAT EDGAR D
116 SILVERWOOD DR
BOZEMAN MT 59715

PRIORITY DATE: DEC 31, 1940

FLOW RATE: 35.00 GPM

VOLUME: 5.00 ACRE FEET PER YEAR

SOURCE: WELL

PURPOSE (USE): COMMERCIAL

PERIOD OF USE: JAN 1 TO DEC 31

POINTS OF DIVERSION AND MEANS OF DIVERSION:

LOT	BLK	QTR SEC	SEC	TWP	RGE	COUNTY	
		NENESW	12	02S	05E	GALLATIN	WELL

PLACE OF USE FOR COMMERCIAL

ACRES	LOT	BLK	QTR SEC	SEC	TWP	RGE	COUNTY
001			NESW	12	02S	05E	GALLATIN

REMARKS: SEE GENERAL FINDINGS OF FACT AND CONCLUSIONS OF LAW FOR FURTHER DELINEATION OF THIS RIGHT.

TEMPORARY PRELIMINARY DECREE
GALLATIN RIVER BASIN
BASIN 41H
ABSTRACT OF WATER RIGHT

WATER RIGHT NUMBER 41H -W-115624-00

OWNERS: SENSKA FRANCES M
2125 SOURDOUGH RD
BOZEMAN MT 59715

WILBER JESSIE S
2125 SOURDOUGH RD
BOZEMAN MT 59715

PRIORITY DATE: SEPT 22, 1961

FLOW RATE: 30.00 GPM

VOLUME: 1.50 ACRE FEET PER YEAR

SOURCE: WELL

MAXIMUM ACRES: 0.30

PURPOSE (USE): DOMESTIC

PERIOD OF USE: MAY 1 TO OCT 31

POINTS OF DIVERSION AND MEANS OF DIVERSION:

LOT	BLK	QTR SEC	SEC	TWP	RGE	COUNTY	
		SWSESE	18	02S	06E	GALLATIN	WELL

PLACE OF USE FOR DOMESTIC

	ACRES	LOT	BLK	QTR SEC	SEC	TWP	RGE	COUNTY
001	0.30			SWSESE	18	02S	06E	GALLATIN
TOTAL	0.30							

REMARKS: SEE GENERAL FINDINGS OF FACT AND CONCLUSIONS OF LAW FOR FURTHER DELINEATION OF THIS RIGHT.

TEMPORARY PRELIMINARY DECREE
GALLATIN RIVER BASIN
BASIN 41H
ABSTRACT OF WATER RIGHT

WATER RIGHT NUMBER 41H -W-115625-00

OWNERS: SENSKA FRANCES M
2122 SOURDOUGH RD
BOZEMAN MT 59715

WILBER JESSIE S
2122 SOURDOUGH RD
BOZEMAN MT 59715

PRIORITY DATE: JUNE 30, 1953

FLOW RATE: 30.00 GPM

VOLUME: 1.50 ACRE FEET PER YEAR

SOURCE: WELL

MAXIMUM ACRES: 0.30

PURPOSE (USE): DOMESTIC

PERIOD OF USE: JAN 1 TO DEC 31

POINTS OF DIVERSION AND MEANS OF DIVERSION:

LOT	BLK	QTR SEC	SEC	TWP	RGE	COUNTY	
		SESWSE	18	02S	06E	GALLATIN	WELL

PLACE OF USE FOR DOMESTIC

	ACRES	LOT	BLK	QTR SEC	SEC	TWP	RGE	COUNTY
001	0.30			SESWSE	18	02S	06E	GALLATIN
TOTAL	0.30							

REMARKS: SEE GENERAL FINDINGS OF FACT AND CONCLUSIONS OF LAW FOR FURTHER DELINEATION OF THIS RIGHT.

TEMPORARY PRELIMINARY DECREE
GALLATIN RIVER BASIN
BASIN 41H
ABSTRACT OF WATER RIGHT

WATER RIGHT NUMBER 41H -W-115626-00

OWNERS: COLE WALTER B
BOX 226 R 1
MANHATTAN MT 59741

PRIORITY DATE: JUNE 1, 1894

FLOW RATE: 4.83 CFS

VOLUME: 868.50 ACRE FEET PER YEAR

STANDARDS ON VOLUMES FOUND IN THE FINDINGS OF FACT ARE ONLY GUIDELINES. CLAIMED VOLUMES MAY BE MODIFIED BY THE COURT ON INDIVIDUAL OBJECTION.

CLIMATIC AREA: 3

SOURCE: WEST GALLATIN RIVER

MAXIMUM ACRES: 138.00

PURPOSE (USE): IRRIGATION

PERIOD OF USE: MAY 10 TO OCT 19

POINTS OF DIVERSION AND MEANS OF DIVERSION:

LOT	BLK	QTR SEC	SEC	TWP	RGE	COUNTY	
		SWNESE	16	01S	04E	GALLATIN	HEADGATE

PLACE OF USE FOR IRRIGATION

	ACRES	LOT	BLK	QTR SEC	SEC	TWP	RGE	COUNTY
001	110.00			W2	02	01S	03E	GALLATIN
002	28.00			W2E2	02	01S	03E	GALLATIN
TOTAL	138.00							

REMARKS: SEE GENERAL FINDINGS OF FACT AND CONCLUSIONS OF LAW FOR FURTHER DELINEATION OF THIS RIGHT.

TEMPORARY PRELIMINARY DECREE
GALLATIN RIVER BASIN
BASIN 41H
ABSTRACT OF WATER RIGHT

WATER RIGHT NUMBER 41H -W-115627-00

OWNERS: DUSENBERRY BERT L
9601 COTTONWOOD RD
BOZEMAN MT 59715

DUSENBERRY MARGARET J
9601 COTTONWOOD RD
BOZEMAN MT 59715

PRIORITY DATE: AUG 13, 1921

FLOW RATE: 2.50 CFS

VOLUME: 100.00 ACRE FEET PER YEAR

STANDARDS ON VOLUMES FOUND IN THE FINDINGS OF FACT ARE ONLY GUIDELINES. CLAIMED VOLUMES MAY BE MODIFIED BY THE COURT ON INDIVIDUAL OBJECTION.

CLIMATIC AREA: 4

SOURCE: HYALITE CREEK

MAXIMUM ACRES: 160.00

PURPOSE (USE): IRRIGATION

PERIOD OF USE: MAY 1 TO JULY 4

POINTS OF DIVERSION AND MEANS OF DIVERSION:

LOT	BLK	QTR SEC	SEC	TWP	RGE	COUNTY	
		NWSWNE	10	03S	05E	GALLATIN	HEADGATE

PLACE OF USE FOR IRRIGATION

	ACRES	LOT	BLK	QTR SEC	SEC	TWP	RGE	COUNTY
001	160.00			SE	04	03S	05E	GALLATIN
TOTAL	160.00							

REMARKS: THE WATER RIGHTS FOLLOWING THIS STATEMENT ARE SUPPLEMENTAL, WHICH MEANS THE RIGHTS HAVE OVERLAPPING PLACES OF USE. THE RIGHTS CAN BE COMBINED TO IRRIGATE ONLY OVERLAPPING PARCELS OF THE CLAIMANT'S TOTAL 160.00 ACRES. THE COMBINED VOLUME OF THESE RIGHTS SHALL NOT EXCEED 740.00 ACRE-FEET PER YEAR. EACH RIGHT IS LIMITED TO THE FLOW RATE, VOLUME, PLACE OF USE AND BENEFICIAL USE OF THAT INDIVIDUAL RIGHT.
W115627-00, W115628-00

SEE GENERAL FINDINGS OF FACT AND CONCLUSIONS OF LAW FOR FURTHER DELINEATION OF THIS RIGHT.

PAGE 2716

TEMPORARY PRELIMINARY DECREE
GALLATIN RIVER BASIN
BASIN 41H
ABSTRACT OF WATER RIGHT

WATER RIGHT NUMBER 41H -W-115628-00

OWNERS: DUSENBERRY MARGARET J
9601 COTTONWOOD RD
BOZEMAN MT 59715

DUSENBERRY BERT L
9601 COTTONWOOD RD
BOZEMAN MT 59715

PRIORITY DATE: AUG 13, 1921

FLOW RATE: 2.50 CFS

VOLUME: 640.00 ACRE FEET PER YEAR

STANDARDS ON VOLUMES FOUND IN THE FINDINGS OF FACT ARE ONLY GUIDELINES. CLAIMED VOLUMES MAY BE MODIFIED BY THE COURT ON INDIVIDUAL OBJECTION.

CLIMATIC AREA: 4

SOURCE: HYALITE CREEK

MAXIMUM ACRES: 160.00

PURPOSE (USE): IRRIGATION

PERIOD OF USE: MAY 1 TO OCT 4

POINTS OF DIVERSION AND MEANS OF DIVERSION:

LOT	BLK	QTR SEC	SEC	TWP	RGE	COUNTY	
		NWSWNE	10	03S	05E	GALLATIN	HEADGATE

PLACE OF USE FOR IRRIGATION

	ACRES	LOT	BLK	QTR SEC	SEC	TWP	RGE	COUNTY
001	160.00			SE	04	03S	05E	GALLATIN
TOTAL	160.00							

REMARKS: THE WATER RIGHTS FOLLOWING THIS STATEMENT ARE SUPPLEMENTAL, WHICH MEANS THE RIGHTS HAVE OVERLAPPING PLACES OF USE. THE RIGHTS CAN BE COMBINED TO IRRIGATE ONLY OVERLAPPING PARCELS OF THE CLAIMANT'S TOTAL 160.00 ACRES. THE COMBINED VOLUME OF THESE RIGHTS SHALL NOT EXCEED 740.00 ACRE-FEET PER YEAR. EACH RIGHT IS LIMITED TO THE FLOW RATE, VOLUME, PLACE OF USE AND BENEFICIAL USE OF THAT INDIVIDUAL RIGHT.
W115627-00, W115628-00

SEE GENERAL FINDINGS OF FACT AND CONCLUSIONS OF LAW FOR FURTHER DELINEATION OF THIS RIGHT.

TEMPORARY PRELIMINARY DECREE
GALLATIN RIVER BASIN
BASIN 41H
ABSTRACT OF WATER RIGHT

WATER RIGHT NUMBER 41H -W-115629-00

OWNERS: KROON JAKE
1210 L ST
BOZEMAN MT 59715

KROON GEORGIA R
1210 L ST
BOZEMAN MT 59715

PRIORITY DATE: JUNE 30, 1960

FLOW RATE: 102.00 GPM

VOLUME: 29.74 ACRE FEET PER YEAR

STANDARDS ON VOLUMES FOUND IN THE FINDINGS OF FACT ARE ONLY GUIDELINES. CLAIMED VOLUMES MAY BE MODIFIED BY THE COURT ON INDIVIDUAL OBJECTION.

CLIMATIC AREA: 4

SOURCE: EAST GALLATIN RIVER

MAXIMUM ACRES: 6.00

PURPOSE (USE): IRRIGATION

PERIOD OF USE: JULY 1 TO SEPT 4

POINTS OF DIVERSION AND MEANS OF DIVERSION:

LOT	BLK	QTR SEC	SEC	TWP	RGE	COUNTY	
		SWNW	05	02S	06E	GALLATIN	PUMP

PLACE OF USE FOR IRRIGATION

	ACRES	LOT	BLK	QTR SEC	SEC	TWP	RGE	COUNTY
001	6.00			SWNW	05	02S	06E	GALLATIN
TOTAL	6.00							

REMARKS: CLARIFICATION OF LAND DESCRIPTION:
TRANSITORY POINT OF DIVERSION ALL ALONG SOURCE WITHIN LEGAL LAND DESCRIPTION.

SEE GENERAL FINDINGS OF FACT AND CONCLUSIONS OF LAW FOR FURTHER DELINEATION OF THIS RIGHT.

TEMPORARY PRELIMINARY DECREE
GALLATIN RIVER BASIN
BASIN 41H
ABSTRACT OF WATER RIGHT

WATER RIGHT NUMBER 41H -W-115630-00

OWNERS: JOHNSON MELVIN J
31847 FRONTAGE RD
BOZEMAN MT 59715

JOHNSON HAZEL M
31847 FRONTAGE RD
BOZEMAN MT 59715

THE PLACE OF USE OF THIS RIGHT WAS ALSO CLAIMED BY TH[illegible]
CLAIMANT OF FILE NO. W015828-00. THE WATER COURT
DECREES THIS RIGHT AND MAKES BOTH CLAIMS A MATTER
OF RECORD.

PRIORITY DATE: SEPT 24, 1886 9:00 AM

FLOW RATE: 0.18 CFS

VOLUME: 53.00 ACRE FEET PER YEAR

STANDARDS ON VOLUMES FOUND IN THE FINDINGS OF FACT ARE ONLY GUIDELINES. CLAIMED VOLUMES MAY BE MODIFIED BY THE COURT ON INDIVIDUAL OBJECTION.

CLIMATIC AREA: 4

SOURCE: EAST GALLATIN RIVER

MAXIMUM ACRES: 7.05

PURPOSE (USE): IRRIGATION

PERIOD OF USE: MAY 1 TO OCT 4

POINTS OF DIVERSION AND MEANS OF DIVERSION:

LOT	BLK	QTR SEC	SEC	TWP	RGE	COUNTY	
		SWNWSW	09	02S	06E	GALLATIN	HEADGATE

PLACE OF USE FOR IRRIGATION

	ACRES	LOT	BLK	QTR SEC	SEC	TWP	RGE	COUNTY
001	7.05			SWNWSW	09	02S	06E	GALLATIN
TOTAL	7.05							

REMARKS: FILE REFLECTS AUTHORIZATION TO CHANGE POINT OF DIVERSION COMPLETED 5-26-83.

SEE GENERAL FINDINGS OF FACT AND CONCLUSIONS OF LAW FOR FURTHER DELINEATION OF THIS RIGHT.

TEMPORARY PRELIMINARY DECREE
GALLATIN RIVER BASIN
BASIN 41H
ABSTRACT OF WATER RIGHT

WATER RIGHT NUMBER 41H -W-115631-00

OWNERS: NOYES KEITH
10861 PINE BUTTE RD
BOZEMAN MT 59715

NOYES CAROL J
10861 PINE BUTTE RD
BOZEMAN MT 59715

PRIORITY DATE: FEB 9, 1959

FLOW RATE:

VOLUME: 30 GALLONS PER DAY PER ANIMAL UNIT

THIS RIGHT INCLUDES THE AMOUNT OF WATER CONSUMPTIVELY USED FOR STOCKWATERING PURPOSES AT THE RATE OF 30 GALLONS PER DAY PER ANIMAL UNIT. ANIMAL UNITS SHALL BE BASED ON REASONABLE CARRYING CAPACITY AND HISTORIC USE OF THE AREA SERVICED BY THIS WATER SOURCE.

SOURCE: SPRING, TRIBUTARY OF WEST GALLATIN RIVER

PURPOSE (USE): STOCK

PERIOD OF USE: JAN 1 TO DEC 31

POINTS OF DIVERSION AND MEANS OF DIVERSION:

LOT	BLK	QTR SEC	SEC	TWP	RGE	COUNTY	
		E2NENE	20	02S	04E	GALLATIN	FLOWING

PLACE OF USE FOR STOCK

	ACRES	LOT	BLK	QTR SEC	SEC	TWP	RGE	COUNTY
001				E2NENE	20	02S	04E	GALLATIN

REMARKS: SEE GENERAL FINDINGS OF FACT AND CONCLUSIONS OF LAW FOR FURTHER DELINEATION OF THIS RIGHT.

TEMPORARY PRELIMINARY DECREE
GALLATIN RIVER BASIN
BASIN 41H
ABSTRACT OF WATER RIGHT

WATER RIGHT NUMBER 41H -W-115632-00

OWNERS: NOYES CAROL J
10861 PINE BUTTE RD
BOZEMAN MT 59715

NOYES KEITH
10861 PINE BUTTE RD
BOZEMAN MT 59715

PRIORITY DATE: FEB 9, 1959

FLOW RATE: 10.00 GPM

VOLUME: 3.00 ACRE FEET PER YEAR

SOURCE: SPRING, TRIBUTARY OF WEST GALLATIN RIVER

MAXIMUM ACRES: 1.00

PURPOSE (USE): DOMESTIC

PERIOD OF USE: JAN 1 TO DEC 31

POINTS OF DIVERSION AND MEANS OF DIVERSION:

LOT	BLK	QTR SEC	SEC	TWP	RGE	COUNTY	
		SENENE	20	02S	04E	GALLATIN	FLOWING

PLACE OF USE FOR DOMESTIC

	ACRES	LOT	BLK	QTR SEC	SEC	TWP	RGE	COUNTY
001	1.00			NENENE	20	02S	04E	GALLATIN
TOTAL	1.00							

REMARKS: SEE GENERAL FINDINGS OF FACT AND CONCLUSIONS OF LAW FOR FURTHER DELINEATION OF THIS RIGHT.

TEMPORARY PRELIMINARY DECREE
GALLATIN RIVER BASIN
BASIN 41H
ABSTRACT OF WATER RIGHT

WATER RIGHT NUMBER 41H -W-115633-00

OWNERS: AMERICAN FORK RANCH
% R LANDON, 520 SUN LIFE PLACE
EDMONTON ALBERTA
CANADA T5J3H1

CANADIAN ENVIRONMENTAL LAND PROJECTS INC
% R LANDON, 520 SUN LIFE PLACE
EDMONTON ALBERTA
CANADA T5J3H1

PRIORITY DATE: JUNE 1, 1900

FLOW RATE: 0.50 CFS

VOLUME: 78.00 ACRE FEET PER YEAR

STANDARDS ON VOLUMES FOUND IN THE FINDINGS OF FACT ARE ONLY GUIDELINES. CLAIMED VOLUMES MAY BE MODIFIED BY THE COURT ON INDIVIDUAL OBJECTION.

CLIMATIC AREA: 5

SOURCE: DUDLEY CREEK

MAXIMUM ACRES: 13.00

PURPOSE (USE): IRRIGATION

PERIOD OF USE: MAR 1 TO NOV 4

POINTS OF DIVERSION AND MEANS OF DIVERSION:

LOT	BLK	QTR	SEC	SEC	TWP	RGE	COUNTY	
		SWNENW		33	06S	04E	GALLATIN	HEADGATE

PLACE OF USE FOR IRRIGATION

	ACRES	LOT	BLK	QTR	SEC	SEC	TWP	RGE	COUNTY
001	11.00			NENW		33	06S	04E	GALLATIN
002	2.00			NWNE		33	06S	04E	GALLATIN
TOTAL	13.00								

REMARKS: SEE GENERAL FINDINGS OF FACT AND CONCLUSIONS OF LAW FOR FURTHER DELINEATION OF THIS RIGHT.

TEMPORARY PRELIMINARY DECREE
GALLATIN RIVER BASIN
BASIN 41H
ABSTRACT OF WATER RIGHT

WATER RIGHT NUMBER 41H -W-115634-00

OWNERS: KETTLE HELEN M
RT 2 BOX 116
HOMEDALE ID 83628

KETTLE ROY D
RT 2 BOX 116
HOMEDALE ID 83628

PRIORITY DATE: JUNE 8, 1903

FLOW RATE: 200.00 GPM

VOLUME: 30.00 ACRE FEET PER YEAR

STANDARDS ON VOLUMES FOUND IN THE FINDINGS OF FACT ARE ONLY GUIDELINES. CLAIMED VOLUMES MAY BE MODIFIED BY THE COURT ON INDIVIDUAL OBJECTION.

CLIMATIC AREA: 4

SOURCE: AAJKER CREEK

MAXIMUM ACRES: 20.00

PURPOSE (USE): IRRIGATION

PERIOD OF USE: MAY 1 TO OCT 31

POINTS OF DIVERSION AND MEANS OF DIVERSION:

LOT	BLK	QTR SEC	SEC	TWP	RGE	COUNTY	
		S2SWNE	21	02S	05E	GALLATIN	HEADGATE

PLACE OF USE FOR IRRIGATION

	ACRES	LOT	BLK	QTR SEC	SEC	TWP	RGE	COUNTY
001	20.00			S2SWNE	21	02S	05E	GALLATIN
TOTAL	20.00							

REMARKS: SEE GENERAL FINDINGS OF FACT AND CONCLUSIONS OF LAW FOR FURTHER DELINEATION OF THIS RIGHT.

TEMPORARY PRELIMINARY DECREE
GALLATIN RIVER BASIN
BASIN 41H
ABSTRACT OF WATER RIGHT

WATER RIGHT NUMBER 41H -W-115635-00

OWNERS: GEE PEARL E
3733 REESE CREEK RD
BELGRADE MT 59714

GEE RICHARD W
3733 REESE CREEK RD
BELGRADE MT 59714

PRIORITY DATE: DEC 31, 1916

FLOW RATE:

VOLUME: 30 GALLONS PER DAY PER ANIMAL UNIT

THIS RIGHT INCLUDES THE AMOUNT OF WATER CONSUMPTIVELY USED FOR STOCKWATERING PURPOSES AT THE RATE OF 30 GALLONS PER DAY PER ANIMAL UNIT. ANIMAL UNITS SHALL BE BASED ON REASONABLE CARRYING CAPACITY AND HISTORIC USE OF THE AREA SERVICED BY THIS WATER SOURCE.

SOURCE: SPRING, TRIBUTARY OF NORTH COTTONWOOD CREEK

PURPOSE (USE): STOCK

PERIOD OF USE: JAN 1 TO DEC 31

POINTS OF DIVERSION AND MEANS OF DIVERSION:

LOT	BLK	QTR SEC	SEC	TWP	RGE	COUNTY	
		SWSENW	03	01N	05E	GALLATIN	DITCH

PLACE OF USE FOR STOCK

ACRES	LOT	BLK	QTR SEC	SEC	TWP	RGE	COUNTY
001			SWSENW	03	01N	05E	GALLATIN

REMARKS: SEE GENERAL FINDINGS OF FACT AND CONCLUSIONS OF LAW FOR FURTHER DELINEATION OF THIS RIGHT.

TEMPORARY PRELIMINARY DECREE
GALLATIN RIVER BASIN
BASIN 41H
ABSTRACT OF WATER RIGHT

WATER RIGHT NUMBER 41H -W-115036-00

OWNERS: FLYNN DIANA A
8081 THORPE RD
BOZEMAN MT 59715

FLYNN WILLIAM E
8081 THORPE RD
BOZEMAN MT 59715

THE PLACE OF USE OF THIS RIGHT WAS ALSO CLAIMED BY THE CLAIMANT OF FILE NO. W114945-00. THE WATER COURT DECREES THIS RIGHT AND MAKES BOTH CLAIMS A MATTER OF RECORD.

PRIORITY DATE: JUNE 28, 1887

FLOW RATE: 0.53 CFS

VOLUME: 192.00 ACRE FEET PER YEAR

STANDARDS ON VOLUMES FOUND IN THE FINDINGS OF FACT ARE ONLY GUIDELINES. CLAIMED VOLUMES MAY BE MODIFIED BY THE COURT ON INDIVIDUAL OBJECTION.

CLIMATIC AREA: 4

SOURCE: WEST GALLATIN RIVER

MAXIMUM ACRES: 20.20

PURPOSE (USE): IRRIGATION

PERIOD OF USE: APR 15 TO OCT 19

POINTS OF DIVERSION AND MEANS OF DIVERSION:

LOT	BLK	QTR SEC	SEC	TWP	RGE	COUNTY	
		SWNWSW	35	01S	04E	GALLATIN	HEADGATE

PLACE OF USE FOR IRRIGATION

	ACRES	LOT	BLK	QTR SEC	SEC	TWP	RGE	COUNTY
001	20.20			N2SENE	22	01S	04E	GALLATIN
TOTAL	20.20							

REMARKS: THIS CLAIM PRESENTS ISSUES OF FACT AND LAW THAT MAY BE ADDRESSED AT THE OBJECTION STAGE. THERE MAY BE PROBLEMS WITH VOLUME, TO ASSURE THE ORDERLY ADMINISTRATION OF WATER RIGHTS, THE WATER COURTS WILL SET A HEARING TO DETERMINE THESE ISSUES IF NO OBJECTIONS ARE MADE.

SEE GENERAL FINDINGS OF FACT AND CONCLUSIONS OF LAW FOR FURTHER DELINEATION OF THIS RIGHT.

TEMPORARY PRELIMINARY DECREE
GALLATIN RIVER BASIN
BASIN 41H
ABSTRACT OF WATER RIGHT

WATER RIGHT NUMBER 41H -W-115637-00

OWNERS: HAN DAVID K
1268 CAMERON BRIDGE W
BOZEMAN MT 5971[illegible]

PRIORITY DATE: JUNE 28, 1887

FLOW RATE: 0.78 CFS

VOLUME: 140.00 ACRE FEET PER YEAR

STANDARDS ON VOLUMES FOUND IN THE FINDINGS OF FACT ARE ONLY GUIDELINES. CLAIMED VOLUMES MAY BE MODIFIED BY THE COURT ON INDIVIDUAL OBJECTION.

CLIMATIC AREA: 4

SOURCE: WEST GALLATIN RIVER

MAXIMUM ACRES: 31.00

PURPOSE (USE): IRRIGATION

PERIOD OF USE: MAY 15 TO SEPT 19

POINTS OF DIVERSION AND MEANS OF DIVERSION:

LOT	BLK	QTR SEC	SEC	TWP	RGE	COUNTY	
		SWNWSW	35	01S	04E	GALLATIN	HEADGATE

PLACE OF USE FOR IRRIGATION

	ACRES	LOT	BLK	QTR SEC	SEC	TWP	RGE	COUNTY
001	31.00			NENE	22	01S	04E	GALLATIN
TOTAL	31.00							

REMARKS: SEE GENERAL FINDINGS OF FACT AND CONCLUSIONS OF LAW FOR FURTHER DELINEATION OF THIS RIGHT.

TEMPORARY PRELIMINARY DECREE
GALLATIN RIVER BASIN
BASIN 41H
ABSTRACT OF WATER RIGHT

WATER RIGHT NUMBER 41H -W-115638-00

OWNERS: IRWIN MARTHA H
402 N 20TH
BOZEMAN MT 59715

PRIORITY DATE: AUG 8, 1967

FLOW RATE: 40.00 GPM

VOLUME: 1.50 ACRE FEET PER YEAR

SOURCE: WELL

PURPOSE (USE): DOMESTIC

PERIOD OF USE: JULY 1 TO JUNE 30

POINTS OF DIVERSION AND MEANS OF DIVERSION:

LOT	BLK	QTR SEC	SEC	TWP	RGE	COUNTY	
32		NESESE	33	04S	04E	GALLATIN	WELL

PLACE OF USE FOR DOMESTIC

	ACRES	LOT	BLK	QTR SEC	SEC	TWP	RGE	COUNTY
001		32		NESESE	33	04S	04E	GALLATIN

REMARKS: SUBDIVISION:
CASTLE ROCK TRACT SUBD

SEE GENERAL FINDINGS OF FACT AND CONCLUSIONS OF LAW FOR FURTHER DELINEATION OF THIS RIGHT.

TEMPORARY PRELIMINARY DECREE
GALLATIN RIVER BASIN
BASIN 41H
ABSTRACT OF WATER RIGHT

WATER RIGHT NUMBER 41H -W-115639-00

OWNERS: NEWKIRK JACK P
4419 VALLEY CENTER E
BOZEMAN MT 59715

NEWKIRK MAXINE L
4419 VALLEY CENTER E
BOZEMAN MT 59715

THE PLACE OF USE OF THIS RIGHT WAS ALSO CLAIMED BY THE CLAIMANT OF FILE NO. W012234-00. THE WATER COURT DECREES THIS RIGHT AND MAKES BOTH CLAIMS A MATTER OF RECORD.

PRIORITY DATE: SEPT 1, 1966

FLOW RATE: 119.00 GPM

VOLUME: 17.50 ACRE FEET PER YEAR

STANDARDS ON VOLUMES FOUND IN THE FINDINGS OF FACT ARE ONLY GUIDELINES. CLAIMED VOLUMES MAY BE MODIFIED BY THE COURT ON INDIVIDUAL OBJECTION.

CLIMATIC AREA: 4

SOURCE: UNNAMED TRIBUTARY OF HYALITE CREEK

MAXIMUM ACRES: 7.00

PURPOSE (USE): IRRIGATION

PERIOD OF USE: MAY 1 TO NOV 4

POINTS OF DIVERSION AND MEANS OF DIVERSION:

LOT	BLK	QTR SEC	SEC	TWP	RGE	COUNTY	
002		SESESW	22	01S	05E	GALLATIN	PUMP

PLACE OF USE FOR IRRIGATION

	ACRES	LOT	BLK	QTR SEC	SEC	TWP	RGE	COUNTY
001	7.00	002		SESESW	22	01S	05E	GALLATIN
TOTAL	7.00							

REMARKS: SUBDIVISION:
LAKE SUBD NO. 1

SEE GENERAL FINDINGS OF FACT AND CONCLUSIONS OF LAW FOR FURTHER DELINEATION OF THIS RIGHT.

TEMPORARY PRELIMINARY DECREE
GALLATIN RIVER BASIN
BASIN 41H
ABSTRACT OF WATER RIGHT

WATER RIGHT NUMBER 41H -W-115640-00

OWNERS: VOGEL DAVID
2016 BRIDGER DR
BOZEMAN MT 59715

VOGEL W GLENN
2016 BRIDGER DR
BOZEMAN MT 59715

PRIORITY DATE: APR 30, 1869

FLOW RATE: 1.38 CFS

VOLUME: 165.00 ACRE FEET PER YEAR

STANDARDS ON VOLUMES FOUND IN THE FINDINGS OF FACT ARE ONLY GUIDELINES. CLAIMED VOLUMES MAY BE MODIFIED BY THE COURT ON INDIVIDUAL OBJECTION.

CLIMATIC AREA: 4

SOURCE: BRIDGER CREEK

MAXIMUM ACRES: 28.54

PURPOSE (USE): IRRIGATION

PERIOD OF USE: JAN 1 TO DEC 31

POINTS OF DIVERSION AND MEANS OF DIVERSION:

LOT	BLK	QTR SEC	SEC	TWP	RGE	COUNTY	
		SWNESW	33	01S	06E	GALLATIN	HEADGATE

PLACE OF USE FOR IRRIGATION

	ACRES	LOT	BLK	QTR SEC	SEC	TWP	RGE	COUNTY
001	6.00			SWSE	32	01S	06E	GALLATIN
002	22.54			S2SW	32	01S	06E	GALLATIN
TOTAL	28.54							

REMARKS: THE WATER RIGHTS LISTED FOLLOWING THIS STATEMENT ARE FILED ON THE SAME FORMERLY DECREED WATER RIGHT. THESE CLAIMS SHALL NOT EXCEED THE 110.5 MINER'S INCHES AS DECREED IN CASE NO. 1594. AT THIS TIME THE COURT MAKES NO DETERMINATION OF CORRECT PREDECESSORS IN INTEREST OR THE CORRECT DIVISION OF THIS WATER AMONG CLAIMANTS. W115640-00, W120490-00, W152500-00.

SEE GENERAL FINDINGS OF FACT AND CONCLUSIONS OF LAW FOR FURTHER DELINEATION OF THIS RIGHT.

TEMPORARY PRELIMINARY DECREE
GALLATIN RIVER BASIN
BASIN 41H
ABSTRACT OF WATER RIGHT

WATER RIGHT NUMBER 41H -W-115641-00.

OWNERS: CORR DANIEL R
BOX 359
BELGRADE MT 59714

CORR LINDA S
BOX 359
BELGRADE MT 59714

PRIORITY DATE: JUNE 1, 1888

FLOW RATE: 0.05 CFS

VOLUME: 8.00 ACRE FEET PER YEAR

STANDARDS ON VOLUMES FOUND IN THE FINDINGS OF FACT ARE ONLY GUIDELINES. CLAIMED VOLUMES MAY BE MODIFIED BY THE COURT ON INDIVIDUAL OBJECTION.

CLIMATIC AREA: 4

SOURCE: WEST GALLATIN RIVER

MAXIMUM ACRES: 2.00

PURPOSE (USE): IRRIGATION

PERIOD OF USE: MAY 1 TO OCT 31

POINTS OF DIVERSION AND MEANS OF DIVERSION:

LOT	BLK	QTR SEC	SEC	TWP	RGE	COUNTY	
		SWNWSW	35	01S	04E	GALLATIN	HEADGATE

PLACE OF USE FOR IRRIGATION

	ACRES	LOT	BLK	QTR SEC	SEC	TWP	RGE	COUNTY
001	2.00			NENENE	22	01S	04E	GALLATIN
TOTAL	2.00							

REMARKS: SEE GENERAL FINDINGS OF FACT AND CONCLUSIONS OF LAW FOR FURTHER DELINEATION OF THIS RIGHT.

TEMPORARY PRELIMINARY DECREE
GALLATIN RIVER BASIN
BASIN 41H
ABSTRACT OF WATER RIGHT

WATER RIGHT NUMBER 41H -W-115642-00

OWNERS: LAMB ALBERT E
5339 EAST DESERT VISTA
SCOTTSDALE AZ 85252

PRIORITY DATE: JULY 1, 1887

FLOW RATE: 1.90 CFS

VOLUME: 250.00 ACRE FEET PER YEAR

STANDARDS ON VOLUMES FOUND IN THE FINDINGS OF FACT ARE ONLY GUIDELINES. CLAIMED VOLUMES MAY BE MODIFIED BY THE COURT ON INDIVIDUAL OBJECTION.

CLIMATIC AREA: 4

SOURCE: JACKSON CREEK

MAXIMUM ACRES: 50.00

PURPOSE (USE): IRRIGATION

PERIOD OF USE: APR 15 TO SEPT 19

POINTS OF DIVERSION AND MEANS OF DIVERSION:

LOT	BLK	QTR SEC	SEC	TWP	RGE	COUNTY	
		SESESE	10	02S	07E	GALLATIN	HEADGATE

PLACE OF USE FOR IRRIGATION

	ACRES	LOT	BLK	QTR SEC	SEC	TWP	RGE	COUNTY
001	50.00			E2	15	02S	07E	GALLATIN
TOTAL	50.00							

REMARKS: NOTICE OF TRANSFER RECEIVED 5/17/84.

SEE GENERAL FINDINGS OF FACT AND CONCLUSIONS OF LAW FOR FURTHER DELINEATION OF THIS RIGHT.

TEMPORARY PRELIMINARY DECREE
GALLATIN RIVER BASIN
BASIN 41H
ABSTRACT OF WATER RIGHT

WATER RIGHT NUMBER 41H -W-115643-00

OWNERS: BOEGLI PAUL E
BOX 33
GALLATIN GATEWAY MT 59730

PRIORITY DATE: JUNE 4, 1944

FLOW RATE: 30.00 GPM

VOLUME: 5.00 ACRE FEET PER YEAR

SOURCE: WELL

PURPOSE (USE): COMMERCIAL

PERIOD OF USE: JAN 1 TO DEC 31

POINTS OF DIVERSION AND MEANS OF DIVERSION:

LOT	BLK	QTR SEC	SEC	TWP	RGE	COUNTY	
		SESENW	11	03S	04E	GALLATIN	WELL

PLACE OF USE FOR COMMERCIAL

ACRES	LOT	BLK	QTR SEC	SEC	TWP	RGE	COUNTY
001			SESENW	11	03S	04E	GALLATIN

REMARKS: SEE GENERAL FINDINGS OF FACT AND CONCLUSIONS OF LAW FOR FURTHER DELINEATION OF THIS RIGHT.

TEMPORARY PRELIMINARY DECREE
GALLATIN RIVER BASIN
BASIN 41H
ABSTRACT OF WATER RIGHT

WATER RIGHT NUMBER 41H -W-115644-00

OWNERS: CORP OF PRES OF CHURCH JESUS CHRIST OF LDS
50 E N TEMPLE
SALT LAKE CITY UT 84150

PRIORITY DATE: JULY 31, 1866

FLOW RATE: 1.88 CFS

VOLUME: 788.00 ACRE FEET PER YEAR

STANDARDS ON VOLUMES FOUND IN THE FINDINGS OF FACT ARE ONLY GUIDELINES. CLAIMED VOLUMES MAY BE MODIFIED BY THE COURT ON INDIVIDUAL OBJECTION.

CLIMATIC AREA: 4

SOURCE: BEAR CREEK

MAXIMUM ACRES: 160.00

PURPOSE (USE): IRRIGATION

PERIOD OF USE: APR 1 TO NOV 4

POINTS OF DIVERSION AND MEANS OF DIVERSION:

LOT	BLK	QTR SEC	SEC	TWP	RGE	COUNTY	
		NESESE	26	02S	06E	GALLATIN	HEADGATE

PLACE OF USE FOR IRRIGATION

	ACRES	LOT	BLK	QTR SEC	SEC	TWP	RGE	COUNTY
001	160.00			NW	26	02S	06E	GALLATIN
TOTAL	160.00							

REMARKS: SEE GENERAL FINDINGS OF FACT AND CONCLUSIONS OF LAW FOR FURTHER DELINEATION OF THIS RIGHT.

TEMPORARY PRELIMINARY DECREE
GALLATIN RIVER BASIN
BASIN 41H
ABSTRACT OF WATER RIGHT

WATER RIGHT NUMBER 41H -W-115645-00

OWNERS: STONE LEWIS W
10 TOWER RD
BELGRADE MT 59714

STONE DONNA M
10 TOWER RD
BELGRADE MT 59714

THIS CLAIM AND THE CLAIM NUMBERS LISTED FOLLOWING THIS STATEMENT CLAIM OVERLAPPING PLACES OF USE. THE WATER COURT DECREES THIS RIGHT AND MAKES ALL CLAIMS A MATTER OF RECORD. W009719-00, W010033-00, W042374-00, W042375-00.

PRIORITY DATE: JULY 1, 1894

FLOW RATE: 0.25 CFS

VOLUME: 77.00 ACRE FEET PER YEAR

STANDARDS ON VOLUMES FOUND IN THE FINDINGS OF FACT ARE ONLY GUIDELINES. CLAIMED VOLUMES MAY BE MODIFIED BY THE COURT ON INDIVIDUAL OBJECTION.

CLIMATIC AREA: 4

SOURCE: WEST GALLATIN RIVER

MAXIMUM ACRES: 2.50

PURPOSE (USE): IRRIGATION

PERIOD OF USE: MAY 1 TO NOV 4

POINTS OF DIVERSION AND MEANS OF DIVERSION:

LOT	BLK	QTR SEC	SEC	TWP	RGE	COUNTY	
		NWSWSE	14	02S	04E	GALLATIN	HEADGATE

PLACE OF USE FOR IRRIGATION

	ACRES	LOT	BLK	QTR SEC	SEC	TWP	RGE	COUNTY
001	2.50			SWSWSW	08	01S	05E	GALLATIN
TOTAL	2.50							

REMARKS: THIS CLAIM PRESENTS ISSUES OF FACT AND LAW THAT MAY BE ADDRESSED AT THE OBJECTION STAGE. THERE MAY BE PROBLEMS WITH VOLUME. TO ASSURE THE ORDERLY ADMINISTRATION OF WATER RIGHTS, THE WATER COURTS WILL SET A HEARING TO DETERMINE THESE ISSUES IF NO OBJECTIONS ARE MADE.

SEE GENERAL FINDINGS OF FACT AND CONCLUSIONS OF LAW FOR FURTHER DELINEATION OF THIS RIGHT.

TEMPORARY PRELIMINARY DECREE
GALLATIN RIVER BASIN
BASIN 41H
ABSTRACT OF WATER RIGHT

WATER RIGHT NUMBER 41H -W-115646-00

OWNERS: STONE SANDRA
PO BOX 2026
BOZEMAN MT 59715

TRAPP ROBERT
PO BOX 2026
BOZEMAN MT 59715

PRIORITY DATE: JUNE 1, 1888

FLOW RATE: 0.05 CFS

VOLUME: 7.40 ACRE FEET PER YEAR

STANDARDS ON VOLUMES FOUND IN THE FINDINGS OF FACT ARE ONLY GUIDELINES. CLAIMED VOLUMES MAY BE MODIFIED BY THE COURT ON INDIVIDUAL OBJECTION.

CLIMATIC AREA: 4

SOURCE: WEST GALLATIN RIVER

MAXIMUM ACRES: 1.85

PURPOSE (USE): IRRIGATION

PERIOD OF USE: MAY 1 TO OCT 31

POINTS OF DIVERSION AND MEANS OF DIVERSION:

LOT	BLK	QTR SEC	SEC	TWP	RGE	COUNTY	
		SWNWSW	35	01S	04E	GALLATIN	HEADGATE

PLACE OF USE FOR IRRIGATION

	ACRES	LOT	BLK	QTR SEC	SEC	TWP	RGE	COUNTY
001	1.85			NENENE	22	01S	04E	GALLATIN
TOTAL	1.85							

REMARKS: SEE GENERAL FINDINGS OF FACT AND CONCLUSIONS OF LAW FOR FURTHER DELINEATION OF THIS RIGHT.

TEMPORARY PRELIMINARY DECREE
GALLATIN RIVER BASIN
BASIN 41H
ABSTRACT OF WATER RIGHT

WATER RIGHT NUMBER 41H -W-115653-00

OWNERS: LAPORT EDNA M
8 HODGMAN CANYON
BOZEMAN MT 59715

LAPORT ALEXANDER K
8 HODGMAN CANYON
BOZEMAN MT 59715

PRIORITY DATE: JUNE 30, 1866

FLOW RATE: 0.08 CFS

VOLUME: 20.70 ACRE FEET PER YEAR

STANDARDS ON VOLUMES FOUND IN THE FINDINGS OF FACT ARE ONLY GUIDELINES. CLAIMED VOLUMES MAY BE MODIFIED BY THE COURT ON INDIVIDUAL OBJECTION.

CLIMATIC AREA: 4

SOURCE: HYALITE CREEK

MAXIMUM ACRES: 10.00

PURPOSE (USE): IRRIGATION

PERIOD OF USE: MAY 1 TO SEPT 19

POINTS OF DIVERSION AND MEANS OF DIVERSION:

LOT	BLK	QTR SEC	SEC	TWP	RGE	COUNTY	
		NWNWNE	23	03S	05E	GALLATIN	HEADGATE

PLACE OF USE FOR IRRIGATION

	ACRES	LOT	BLK	QTR SEC	SEC	TWP	RGE	COUNTY
001	2.00			SENESE	11	03S	05E	GALLATIN
002	8.00			SESE	11	03S	05E	GALLATIN
TOTAL	10.00							

REMARKS: THE WATER RIGHTS LISTED FOLLOWING THIS STATEMENT ARE FILED ON THE SAME FORMERLY DECREED WATER RIGHT. THESE CLAIMS SHALL NOT EXCEED THE 50 MINER'S INCHES AS DECREED IN CASE NO. 1772. AT THIS TIME THE COURT MAKES NO DETERMINATION OF CORRECT PREDECESSORS IN INTEREST OR THE CORRECT DIVISION OF THIS WATER AMONG CLAIMANTS. W103509-00, W036768-00, W042428-00, W042502-00, W103243-00, W113240-00, W114624-00, W176246-00, W122423-00, W122424-00, W138431-00, W176253-00, W122422-00, W141873-00, W150743-00, W139010-00, W139899-00, W141873-00, W150743-00.

THIS CLAIM PRESENTS ISSUES OF FACT AND LAW THAT MAY BE ADDRESSED AT THE OBJECTION STAGE. IT APPEARS THAT 2.0 ACRES ARE ACTUALLY IRRIGATED AND PROBLEMS COULD EXIST WITH FLOW RATE AND VOLUME. TO ASSURE THE ORDERLY ADMINISTRATION OF WATER RIGHTS, THE WATER COURTS WILL SET A HEARING TO DETERMINE THESE ISSUES IF NO OBJECTIONS ARE MADE.

SEE GENERAL FINDINGS OF FACT AND CONCLUSIONS OF LAW FOR FURTHER DELINEATION OF THIS RIGHT.

TEMPORARY PRELIMINARY DECREE
GALLATIN RIVER BASIN
BASIN 41H
ABSTRACT OF WATER RIGHT

WATER RIGHT NUMBER 41H -W-115654-00

OWNERS: MARX DOHRIS M
1403 VALLEY CENTER E
BOZEMAN MT 59715

PRIORITY DATE: DEC 31, 1935

FLOW RATE: 2.52 CFS

VOLUME: 500.00 ACRE FEET PER YEAR

STANDARDS ON VOLUMES FOUND IN THE FINDINGS OF FACT ARE ONLY GUIDELINES. CLAIMED VOLUMES MAY BE MODIFIED BY THE COURT ON INDIVIDUAL OBJECTION.

CLIMATIC AREA: 4

SOURCE: SOUTH DRY CREEK

MAXIMUM ACRES: 66.50

PURPOSE (USE): IRRIGATION

PERIOD OF USE: MAY 1 TO OCT 19

POINTS OF DIVERSION AND MEANS OF DIVERSION:

LOT	BLK	QTR SEC	SEC	TWP	RGE	COUNTY	
		SWSESW	19	01S	05E	GALLATIN	DIKES

PLACE OF USE FOR IRRIGATION

	ACRES	LOT	BLK	QTR SEC	SEC	TWP	RGE	COUNTY
001	20.20			SESW	19	01S	05E	GALLATIN
002	46.30			W2SE	19	01S	05E	GALLATIN
TOTAL	66.50							

REMARKS: SEE GENERAL FINDINGS OF FACT AND CONCLUSIONS OF LAW FOR FURTHER DELINEATION OF THIS RIGHT.

TEMPORARY PRELIMINARY DECREE
GALLATIN RIVER BASIN
BASIN 41H
ABSTRACT OF WATER RIGHT

WATER RIGHT NUMBER 41H -W-115655-00

OWNERS: MARX DORRIS M
1403 VALLEY CENTER E
BOZEMAN MT 59715

PRIORITY DATE: NOV 15, 1875

FLOW RATE:

VOLUME: 30 GALLONS PER DAY PER ANIMAL UNIT

THIS RIGHT INCLUDES THE AMOUNT OF WATER CONSUMPTIVELY USED FOR STOCKWATERING PURPOSES AT THE RATE OF 30 GALLONS PER DAY PER ANIMAL UNIT. ANIMAL UNITS SHALL BE BASED ON REASONABLE CARRYING CAPACITY AND HISTORIC USE OF THE AREA SERVICED BY THIS WATER SOURCE.

SOURCE: HYALITE CREEK

PURPOSE (USE): STOCK

PERIOD OF USE: JAN 1 TO DEC 31

POINTS OF DIVERSION AND MEANS OF DIVERSION:

LOT	BLK	QTR SEC	SEC	TWP	RGE	COUNTY	
		S2	19	01S	05E	GALLATIN	DIRECT FROM SRC

PLACE OF USE FOR STOCK

ACRES	LOT	BLK	QTR SEC	SEC	TWP	RGE	COUNTY
001			S2	19	01S	05E	GALLATIN

REMARKS: SEE GENERAL FINDINGS OF FACT AND CONCLUSIONS OF LAW FOR FURTHER DELINEATION OF THIS RIGHT.

TEMPORARY PRELIMINARY DECREE
GALLATIN RIVER BASIN
BASIN 41H
ABSTRACT OF WATER RIGHT

WATER RIGHT NUMBER 41H -W-115656-00

OWNERS: MARX DOHRIS M
1603 VALLEY CENTER E
BOZEMAN MT 59715

PRIORITY DATE: NOV 15, 1875

FLOW RATE:

VOLUME: 30 GALLONS PER DAY PER ANIMAL UNIT

THIS RIGHT INCLUDES THE AMOUNT OF WATER CONSUMPTIVELY USED FOR STOCKWATERING PURPOSES AT THE RATE OF 30 GALLONS PER DAY PER ANIMAL UNIT. ANIMAL UNITS SHALL BE BASED ON REASONABLE CARRYING CAPACITY AND HISTORIC USE OF THE AREA SERVICED BY THIS WATER SOURCE.

SOURCE: SOUTH DRY CREEK

PURPOSE (USE): STOCK

PERIOD OF USE: JAN 1 TO DEC 31

POINTS OF DIVERSION AND MEANS OF DIVERSION:

LOT	BLK	QTR SEC	SEC	TWP	RGE	COUNTY	
		SESW	19	01S	05E	GALLATIN	DIRECT FROM SPC

PLACE OF USE FOR STOCK

	ACRES	LOT	BLK	QTR SEC	SEC	TWP	RGE	COUNTY
001				SESW	19	01S	05E	GALLATIN

REMARKS: SEE GENERAL FINDINGS OF FACT AND CONCLUSIONS OF LAW FOR FURTHER DELINEATION OF THIS RIGHT.

TEMPORARY PRELIMINARY DECREE
GALLATIN RIVER BASIN
BASIN 41H
ABSTRACT OF WATER RIGHT

WATER RIGHT NUMBER 41H -W-115657-00

OWNERS: MARX DCHRIS M
1403 VALLEY CENTER E
BOZEMAN MT 59715

PRIORITY DATE: NOV 15, 1875

FLOW RATE: 20.00 GPM

VOLUME: 2.00 ACRE FEET PER YEAR

SOURCE: WELL

MAXIMUM ACRES: 1.00

PURPOSE (USE): DOMESTIC

PERIOD OF USE: JAN 1 TO DEC 31

POINTS OF DIVERSION AND MEANS OF DIVERSION:

LOT	BLK	QTR SEC	SEC	TWP	RGE	COUNTY	
		SESESW	19	01S	05E	GALLATIN	WELL

PLACE OF USE FOR DOMESTIC

	ACRES	LOT	BLK	QTR SEC	SEC	TWP	RGE	COUNTY
001	1.00			SESESW	19	01S	05E	GALLATIN
TOTAL	1.00							

REMARKS: SEE GENERAL FINDINGS OF FACT AND CONCLUSIONS OF LAW FOR FURTHER DELINEATION OF THIS RIGHT.

TEMPORARY PRELIMINARY DECREE
GALLATIN RIVER BASIN
BASIN 41H
ABSTRACT OF WATER RIGHT

WATER RIGHT NUMBER 41H -W-115658-00

OWNERS: HOLDSWORTH ROBERTA E
9042 WALKER RD
BELGRADE MT 59714

HOLDSWORTH THOMAS L
9042 WALKER RD
BELGRADE MT 59714

PRIORITY DATE: JUNE 1, 1868

FLOW RATE:

VOLUME: 30 GALLONS PER DAY PER ANIMAL UNIT

THIS RIGHT INCLUDES THE AMOUNT OF WATER CONSUMPTIVELY USED FOR STOCKWATERING PURPOSES AT THE RATE OF 30 GALLONS PER DAY PER ANIMAL UNIT. ANIMAL UNITS SHALL BE BASED ON REASONABLE CARRYING CAPACITY AND HISTORIC USE OF THE AREA SERVICED BY THIS WATER SOURCE.

SOURCE: ROSS CREEK, SOUTH FORK

PURPOSE (USE): STOCK

PERIOD OF USE: JAN 1 TO DEC 31

POINTS OF DIVERSION AND MEANS OF DIVERSION:

LOT	BLK	QTR SEC	SEC	TWP	RGE	COUNTY	
		NWNENE	13	01N	05E	GALLATIN	MULTIPLE
		SESE	13	01N	05E	GALLATIN	MULTIPLE
		NE	24	01N	05E	GALLATIN	MULTIPLE

PLACE OF USE FOR STOCK

	ACRES	LOT	BLK	QTR SEC	SEC	TWP	RGE	COUNTY
001				NE	24	01N	05E	GALLATIN
002				SESE	13	01N	05E	GALLATIN

REMARKS: SEE GENERAL FINDINGS OF FACT AND CONCLUSIONS OF LAW FOR FURTHER DELINEATION OF THIS RIGHT.

TEMPORARY PRELIMINARY DECREE
GALLATIN RIVER BASIN
BASIN 41M
ABSTRACT OF WATER RIGHT

WATER RIGHT NUMBER 41M -N-115659-00

OWNERS: HOLDSWORTH THOMAS L
2042 WALKER RD
BELGRADE MT 59714

HOLDSWORTH ROBERTA E
2042 WALKER RD
BELGRADE MT 59714

THIS CLAIM AND THE CLAIM NUMBERS LISTED FOLLOWING THIS STATEMENT CLAIM OVERLAPPING PLACES OF USE. THE WATER COURT DECREES THIS RIGHT AND MAKES ALL CLAIMS A MATTER OF RECORD. W101001-00, W115496-00, W037036-00.

PRIORITY DATE: JUNE 1, 1873

FLOW RATE: 1.88 CFS

VOLUME: 697.14 ACRE FEET PER YEAR

STANDARDS ON VOLUMES FOUND IN THE FINDINGS OF FACT ARE ONLY GUIDELINES. CLAIMED VOLUMES MAY BE MODIFIED BY THE COURT ON INDIVIDUAL OBJECTION.

CLIMATIC AREA: 4

SOURCE: ROSS CREEK, SOUTH FORK

MAXIMUM ACRES: 360.00

PURPOSE (USE): IRRIGATION

PERIOD OF USE: APR 1 TO OCT 4

POINTS OF DIVERSION AND MEANS OF DIVERSION:

LOT	BLK	QTR SEC	SEC	TWP	RGE	
		SESESE	13	01N	05E	MULTIPLE
		NWNENE	24	01N	05E	MULTIPLE
		SWNWNE	24	01N	05E	MULTIPLE

PLACE OF USE FOR IRRIGATION

	ACRES	LOT	BLK	QTR SEC	SEC	TWP	RGE	COUNTY
001	160.00			NW	19	01N	06E	GALLATIN
002	160.00			NE	24	01N	05E	GALLATIN
003	40.00			SESE	13	01N	05E	GALLATIN
TOTAL	360.00							

REMARKS: THE WATER RIGHTS LISTED FOLLOWING THIS STATEMENT ARE FILED ON THE SAME FORMERLY DECREED WATER RIGHT. THESE CLAIMS SHALL NOT EXCEED THE 7.5 MINER'S INCHES AS DECREED IN CASE NO. 6440. AT THIS TIME THE COURT MAKES NO DETERMINATION OF CORRECT PREDECESSORS IN INTEREST OR THE CORRECT DIVISION OF THIS WATER AMONG CLAIMANTS. W115659-00, W136626-00, W148633-00.

THE WATER RIGHTS FOLLOWING THIS STATEMENT ARE SUPPLEMENTAL, WHICH MEANS THE RIGHTS HAVE OVERLAPPING PLACES OF USE. THE RIGHTS CAN BE COMBINED TO IRRIGATE ONLY OVERLAPPING PARCELS OF THE CLAIMANT'S TOTAL 360.00 ACRES. THE COMBINED VOLUME OF THESE RIGHTS SHALL NOT EXCEED 1,442.50 ACRE-FEET PER YEAR. EACH RIGHT IS LIMITED TO THE FLOW RATE, VOLUME, PLACE OF USE AND BENEFICIAL USE OF THAT INDIVIDUAL RIGHT.
W115659-00, W115660-00, W115661-00, W115662-00

SEE GENERAL FINDINGS OF FACT AND CONCLUSIONS OF LAW FOR FURTHER DELINEATION OF THIS RIGHT.

PAGE 2742

TEMPORARY PRELIMINARY DECREE
GALLATIN RIVER BASIN
BASIN 41H
ABSTRACT OF WATER RIGHT

WATER RIGHT NUMBER 41H -W-115660-00

OWNERS: HOLDSWORTH THOMAS L
9042 WALKER RD
BELGRADE MT 59714

HOLDSWORTH ROBERTA E
9042 WALKER RD
BELGRADE MT 59714

THIS CLAIM AND THE CLAIM NUMBERS LISTED FOLLOWING THIS STATEMENT CLAIM OVERLAPPING PLACES OF USE. THE WATER COURT DECREES THIS RIGHT AND MAKES ALL CLAIMS A MATTER OF RECORD. W101001-00, W115496-00, W037036-00.

PRIORITY DATE: JUNE 1, 1872

FLOW RATE: 0.51 CFS

VOLUME: 189.12 ACRE FEET PER YEAR

STANDARDS ON VOLUMES FOUND IN THE FINDINGS OF FACT ARE ONLY GUIDELINES. CLAIMED VOLUMES MAY BE MODIFIED BY THE COURT ON INDIVIDUAL OBJECTION.

CLIMATIC AREA: 4

SOURCE: ROSS CREEK, SOUTH FORK

MAXIMUM ACRES: 360.00

PURPOSE (USE): IRRIGATION

PERIOD OF USE: APR 1 TO OCT 4

POINTS OF DIVERSION AND MEANS OF DIVERSION:

LOT	BLK	QTR SEC	SEC	TWP	RGE	COUNTY	
		SESESE	13	01N	05E	GALLATIN	MULTIPLE
		NWNENE	24	01N	05E	GALLATIN	MULTIPLE
		SWNWNE	24	01N	05E	GALLATIN	MULTIPLE

PLACE OF USE FOR IRRIGATION

	ACRES	LOT	BLK	QTR SEC	SEC	TWP	RGE	COUNTY
001	160.00			NW	19	01N	04E	GALLATIN
002	160.00			NE	24	01N	05E	GALLATIN
003	40.00			SESE	13	01N	05E	GALLATIN
TOTAL	360.00							

REMARKS: THE WATER RIGHTS LISTED FOLLOWING THIS STATEMENT ARE FILED ON THE SAME FORMERLY DECREED WATER RIGHT. THESE CLAIMS SHALL NOT EXCEED THE 37.5 MINER'S INCHES AS DECREED IN CASE NO. 6440. AT THIS TIME THE COURT MAKES NO DETERMINATION OF CORRECT PREDECESSORS IN INTEREST OR THE CORRECT DIVISION OF THIS WATER AMONG CLAIMANTS. W037035-00, W101001-00, W115660-00.

THE WATER RIGHTS FOLLOWING THIS STATEMENT ARE SUPPLEMENTAL, WHICH MEANS THE RIGHTS HAVE OVERLAPPING PLACES OF USE. THE RIGHTS CAN BE COMBINED TO IRRIGATE ONLY OVERLAPPING PARCELS OF THE CLAIMANT'S TOTAL 360.00 ACRES. THE COMBINED VOLUME OF THESE RIGHTS SHALL NOT EXCEED 1,442.50 ACRE-FEET PER YEAR. EACH RIGHT IS LIMITED TO THE FLOW RATE, VOLUME, PLACE OF USE AND BENEFICIAL USE OF THAT INDIVIDUAL RIGHT.
W115659-00, W115660-00, W115661-00, W115662-00

SEE GENERAL FINDINGS OF FACT AND CONCLUSIONS OF LAW FOR FURTHER DELINEATION OF THIS RIGHT.

TEMPORARY PRELIMINARY DECREE
GALLATIN RIVER BASIN
BASIN 41G
ABSTRACT OF WATER RIGHT

WATER RIGHT NUMBER 41H -W-115661-00

OWNERS: HOLDSWORTH ROBERTA E
9042 WALKER RD
BELGRADE MT 59714

HOLDSWORTH THOMAS L
9042 WALKER RD
BELGRADE MT 59714

THIS CLAIM AND THE CLAIM NUMBERS LISTED FOLLOWING THIS STATEMENT CLAIM OVERLAPPING PLACES OF USE. THE WATER COURT DECREES THIS RIGHT AND MERGES ALL CLAIMS A MATTER OF RECORD. W101001-00, W115496-00, W037036-00.

PRIORITY DATE: JUNE 1, 1868

FLOW RATE: 1.25 CFS

VOLUME: 463.53 ACRE FEET PER YEAR

STANDARDS ON VOLUMES FOUND IN THE FINDINGS OF FACT ARE ONLY GUIDELINES. CLAIMED VOLUMES MAY BE MODIFIED BY THE COURT ON INDIVIDUAL OBJECTION.

CLIMATIC AREA: 4

SOURCE: ROSS CREEK, SOUTH FORK

MAXIMUM ACRES: 360.00

PURPOSE (USE): IRRIGATION

PERIOD OF USE: APR 1 TO OCT 4

POINTS OF DIVERSION AND MEANS OF DIVERSION:

LOT	BLK	QTR SEC	SEC	TWP	RGE	COUNTY	
		SESESE	13	01N	05E	GALLATIN	MULTIPLE
		NWNENE	24	01N	05E	GALLATIN	MULTIPLE
		SWNWNE	24	01N	05E	GALLATIN	MULTIPLE

PLACE OF USE FOR IRRIGATION

	ACRES	LOT	BLK	QTR SEC	SEC	TWP	RGE	COUNTY
001	160.00			NW	19	01N	04E	GALLATIN
002	120.00			NE	24	01N	05E	GALLATIN
003	40.00			SESE	13	01N	05E	GALLATIN
TOTAL	360.00							

REMARKS: THE WATER RIGHTS FOLLOWING THIS STATEMENT ARE SUPPLEMENTAL, WHICH MEANS THE RIGHTS HAVE OVERLAPPING PLACES OF USE. THE RIGHTS CAN BE COMBINED TO IRRIGATE ONLY OVERLAPPING PARCELS OF THE CLAIMANT'S TOTAL 360.00 ACRES. THE COMBINED VOLUME OF THESE RIGHTS SHALL NOT EXCEED 1,442.50 ACRE-FEET PER YEAR. EACH RIGHT IS LIMITED TO THE FLOW RATE, VOLUME, PLACE OF USE AND BENEFICIAL USE OF THAT INDIVIDUAL RIGHT.
W115659-00, W115660-00, W115661-00, W115662-00

SEE GENERAL FINDINGS OF FACT AND CONCLUSIONS OF LAW FOR FURTHER DELINEATION OF THIS RIGHT.

TEMPORARY PRELIMINARY DECREE
GALLATIN RIVER BASIN
BASIN 41H
ABSTRACT OF WATER RIGHT

WATER RIGHT NUMBER 41H -W-115662-00

OWNERS: HOLDSWORTH THOMAS L
9042 WALKER RD
BELGRADE MT 59714

HOLDSWORTH ROBERTA E
9042 WALKER RD
BELGRADE MT 59714

THIS CLAIM AND THE CLAIM NUMBERS LISTED FOLLOWING THIS STATEMENT CLAIM OVERLAPPING PLACES OF USE. THE WATER COURT DECREES THIS RIGHT AND MAKES ALL CLAIMS A MATTER OF RECORD. W101001-00, W115496-00, W037036-00.

PRIORITY DATE: AUG 15, 1906

FLOW RATE: 0.25 CFS

VOLUME: 92.71 ACRE FEET PER YEAR

STANDARDS ON VOLUMES FOUND IN THE FINDINGS OF FACT ARE ONLY GUIDELINES. CLAIMED VOLUMES MAY BE MODIFIED BY THE COURT ON INDIVIDUAL OBJECTION.

CLIMATIC AREA: 4

SOURCE: ROSS CREEK, SOUTH FORK

MAXIMUM ACRES: 360.00

PURPOSE (USE): IRRIGATION

PERIOD OF USE: APR 1 TO OCT 4

POINTS OF DIVERSION AND MEANS OF DIVERSION:

LOT	BLK	QTR SEC	SEC	TWP	RGE	COUNTY	
		SESESE	13	01N	05E	GALLATIN	MULTIPLE
		NWNENE	24	01N	05E	GALLATIN	MULTIPLE
		SWNWNE	24	01N	05E	GALLATIN	MULTIPLE

PLACE OF USE FOR IRRIGATION

	ACRES	LOT	BLK	QTR SEC	SEC	TWP	RGE	COUNTY
001	160.00			NW	19	01N	06E	GALLATIN
002	120.00			NE	24	01N	05E	GALLATIN
003	40.00			SESE	13	01N	05E	GALLATIN
TOTAL	360.00							

REMARKS: THE WATER RIGHTS FOLLOWING THIS STATEMENT ARE SUPPLEMENTAL, WHICH MEANS THE RIGHTS HAVE OVERLAPPING PLACES OF USE. THE RIGHTS CAN BE COMBINED TO IRRIGATE ONLY OVERLAPPING PARCELS OF THE CLAIMANT'S TOTAL 360.00 ACRES. THE COMBINED VOLUME OF THESE RIGHTS SHALL NOT EXCEED 1,442.50 ACRE-FEET PER YEAR. EACH RIGHT IS LIMITED TO THE FLOW RATE, VOLUME, PLACE OF USE AND BENEFICIAL USE OF THAT INDIVIDUAL RIGHT.
W115659-00, W115660-00, W115661-00, W115662-00

SEE GENERAL FINDINGS OF FACT AND CONCLUSIONS OF LAW FOR FURTHER DELINEATION OF THIS RIGHT.

TEMPORARY PRELIMINARY DECREE
GALLATIN RIVER BASIN
BASIN 41H
ABSTRACT OF WATER RIGHT

WATER RIGHT NUMBER 41H -W-115663-00

OWNERS: SKOGLEY EARL O
3535 STUCKY RD
BOZEMAN MT 59715

SKOGLEY CLARICE L
3535 STUCKY RD
BOZEMAN MT 59715

PRIORITY DATE: JULY 11, 1949 4:00 PM

FLOW RATE: 1.25 CFS

VOLUME: 100.00 ACRE FEET PER YEAR

STANDARDS ON VOLUMES FOUND IN THE FINDINGS OF FACT ARE ONLY GUIDELINES. CLAIMED VOLUMES MAY BE MODIFIED BY THE COURT ON INDIVIDUAL OBJECTION.

CLIMATIC AREA: 4

SOURCE: AAJKER CREEK

MAXIMUM ACRES: 50.00

PURPOSE (USE): IRRIGATION

PERIOD OF USE: MAY 1 TO OCT 31

POINTS OF DIVERSION AND MEANS OF DIVERSION:

LOT	BLK	QTR	SEC	SEC	TWP	RGE	COUNTY	
		NWNWNE		21	02S	05E	GALLATIN	HEADGATE

PLACE OF USE FOR IRRIGATION

	ACRES	LOT	BLK	QTR	SEC	SEC	TWP	RGE	COUNTY
001	10.00			W2SWSE		16	02S	05E	GALLATIN
002	40.00			NWSE		16	02S	05E	GALLATIN
TOTAL	50.00								

REMARKS: SEE GENERAL FINDINGS OF FACT AND CONCLUSIONS OF LAW FOR FURTHER DELINEATION OF THIS RIGHT.

TEMPORARY PRELIMINARY DECREE
GALLATIN RIVER BASIN
BASIN 41H
ABSTRACT OF WATER RIGHT

WATER RIGHT NUMBER 41H -W-115664-00

OWNERS: CASHMAN JANICE A
252 ESTES LN
BOZEMAN MT 59715

CASHMAN JEREMIAH P
252 ESTES LN
BOZEMAN MT 59715

PRIORITY DATE: JUNE 15, 1949

FLOW RATE: 0.23 CFS

VOLUME: 52.50 ACRE FEET PER YEAR

STANDARDS ON VOLUMES FOUND IN THE FINDINGS OF FACT ARE ONLY GUIDELINES. CLAIMED VOLUMES MAY BE MODIFIED BY THE COURT ON INDIVIDUAL OBJECTION.

CLIMATIC AREA: 4

SOURCE: WASTE & SEEPAGE, TRIBUTARY OF EAST GALLATIN RIVER

MAXIMUM ACRES: 6.00

PURPOSE (USE): IRRIGATION

PERIOD OF USE: MAY 1 TO OCT 19

POINTS OF DIVERSION AND MEANS OF DIVERSION:

LOT	BLK	QTR SEC	SEC	TWP	RGE	COUNTY	
		NWNENE	35	01S	05E	GALLATIN	PUMP

PLACE OF USE FOR IRRIGATION

	ACRES	LOT	BLK	QTR SEC	SEC	TWP	RGE	COUNTY
001	6.00		003	NWSE	26	01S	05E	GALLATIN
TOTAL	6.00							

REMARKS: THIS CLAIM PRESENTS ISSUES OF FACT AND LAW THAT MAY BE ADDRESSED AT THE OBJECTION STAGE. THERE MAY BE PROBLEMS WITH VOLUME. TO ASSURE THE ORDERLY ADMINISTRATION OF WATER RIGHTS, THE WATER COURTS WILL SET A HEARING TO DETERMINE THESE ISSUES IF NO OBJECTIONS ARE MADE.

SEE GENERAL FINDINGS OF FACT AND CONCLUSIONS OF LAW FOR FURTHER DELINEATION OF THIS RIGHT.

TEMPORARY PRELIMINARY DECREE
GALLATIN RIVER BASIN
BASIN 41H
ABSTRACT OF WATER RIGHT

WATER RIGHT NUMBER 41H -W-115665-00

OWNERS: CAMPBELL EDNA
PO BOX 178 RT 1
MANHATTAN MT 59741

CAMPBELL EUGENE E
PO BOX 178 RT 1
MANHATTAN MT 59741

PRIORITY DATE: MAR 20, 1939

FLOW RATE: 25.00 GPM

VOLUME: 1.50 ACRE FEET PER YEAR

SOURCE: WELL

PURPOSE (USE): DOMESTIC

PERIOD OF USE: JAN 1 TO DEC 31

POINTS OF DIVERSION AND MEANS OF DIVERSION:

LOT	BLK	QTR SEC	SEC	TWP	RGE	COUNTY	
009	001	NENWNW	36	02N	02E	GALLATIN	WELL

PLACE OF USE FOR DOMESTIC

	ACRES	LOT	BLK	QTR SEC	SEC	TWP	RGE	COUNTY
001		009	001	N2NW	36	02N	02E	GALLATIN

REMARKS: SUBDIVISION:
NORTHERN PACIFIC ADDITION TO LOGAN

SEE GENERAL FINDINGS OF FACT AND CONCLUSIONS OF LAW FOR FURTHER DELINEATION OF THIS RIGHT.

F17

TEMPORARY PRELIMINARY DECREE
GALLATIN RIVER BASIN
BASIN 41H
ABSTRACT OF WATER RIGHT

WATER RIGHT NUMBER 41H -W-115666-00

OWNERS: CAMPBELL EDNA
PO BOX 178 RT 1
MANHATTAN MT 59741

CAMPBELL EUGENE E
PO BOX 178 RT 1
MANHATTAN MT 59741

PRIORITY DATE: APR 30, 1941

FLOW RATE: 85.00 GPM

VOLUME: 12.00 ACRE FEET PER YEAR

STANDARDS ON VOLUMES FOUND IN THE FINDINGS OF FACT ARE ONLY GUIDELINES. CLAIMED VOLUMES MAY BE MODIFIED BY THE COURT ON INDIVIDUAL OBJECTION.

CLIMATIC AREA: 3

SOURCE: GALLATIN RIVER

MAXIMUM ACRES: 5.00

PURPOSE (USE): IRRIGATION

PERIOD OF USE: MAY 1 TO NOV 4

POINTS OF DIVERSION AND MEANS OF DIVERSION:

LOT	BLK	QTR SEC	SEC	TWP	RGE	COUNTY	
		NENWNW	36	02N	02E	GALLATIN	PUMP

PLACE OF USE FOR IRRIGATION

	ACRES	LOT	BLK	QTR SEC	SEC	TWP	RGE	COUNTY
001	5.00			N2NW	36	02N	02E	GALLATIN
TOTAL	5.00							

REMARKS: SEE GENERAL FINDINGS OF FAC. AND CONCLUSIONS OF LAW FOR FURTHER DELINEATION OF THIS RIGHT.

TEMPORARY PRELIMINARY DECREE
GALLATIN RIVER BASIN
BASIN 41H
ABSTRACT OF WATER RIGHT

WATER RIGHT NUMBER 41H -W-115668-00

OWNERS: VINCENT MARJORIE S
12551 COTTONWOOD RD
BOZEMAN MT 59715

VINCENT TOM E
12551 COTTONWOOD RD
BOZEMAN MT 59715

PRIORITY DATE: DEC 31, 1870

FLOW RATE:

VOLUME: 30 GALLONS PER DAY PER ANIMAL UNIT

THIS RIGHT INCLUDES THE AMOUNT OF WATER CONSUMPTIVELY USED FOR STOCKWATERING PURPOSES AT THE RATE OF 30 GALLONS PER DAY PER ANIMAL UNIT. ANIMAL UNITS SHALL BE BASED ON REASONABLE CARRYING CAPACITY AND HISTORIC USE OF THE AREA SERVICED BY THIS WATER SOURCE.

SOURCE: SOUTH COTTONWOOD CREEK

PURPOSE (USE): STOCK

PERIOD OF USE: JAN 1 TO DEC 31

POINTS OF DIVERSION AND MEANS OF DIVERSION:

LOT	BLK	QTR SEC	SEC	TWP	RGE	COUNTY	
		NWNWSE	21	03S	05E	GALLATIN	DITCH

PLACE OF USE FOR STOCK

	ACRES	LOT	BLK	QTR SEC	SEC	TWP	RGE	COUNTY
001				MESW	16	03S	05E	GALLATIN
002				SESW	16	03S	05E	GALLATIN
003				NENW	21	03S	05E	GALLATIN
004				SWNWNE	21	03S	05E	GALLATIN

REMARKS: SEE GENERAL FINDINGS OF FACT AND CONCLUSIONS OF LAW FOR FURTHER DELINEATION OF THIS RIGHT.

TEMPORARY PRELIMINARY DECREE
GALLATIN RIVER BASIN
BASIN 41H
ABSTRACT OF WATER RIGHT

WATER RIGHT NUMBER 41H -W-115669-00

OWNERS: VINCENT TOM E
12551 COTTONWOOD RD
BOZEMAN MT 59715

VINCENT MARJORIE S
12551 COTTONWOOD RD
BOZEMAN MT 59715

PRIORITY DATE: DEC 31, 1870

FLOW RATE: 5.00 CFS

CASE NO. 1592, GALLATIN COUNTY DIVIDES THE SURPLUS OF WATER FROM COTTONWOOD CREEK EQUALLY BETWEEN ALL THE PARTIES TO THE MENTIONED DECREE.

VOLUME: 820.00 ACRE FEET PER YEAR

STANDARDS ON VOLUMES FOUND IN THE FINDINGS OF FACT ARE ONLY GUIDELINES. CLAIMED VOLUMES MAY BE MODIFIED BY THE COURT ON INDIVIDUAL OBJECTION.

CLIMATIC AREA: 4

SOURCE: SOUTH COTTONWOOD CREEK

MAXIMUM ACRES: 130.00

PURPOSE (USE): IRRIGATION

PERIOD OF USE: MAY 10 TO JULY 31

POINTS OF DIVERSION AND MEANS OF DIVERSION:

LOT	BLK	QTR SEC	SEC	TWP	RGE	COUNTY	
		NWNWSE	21	03S	05E	GALLATIN	HEADGATE
		NWSWNW	27	03S	05E	GALLATIN	HEADGATE
		NWNWNW	21	03S	05E	GALLATIN	HEADGATE
		NWNWSE	21	03S	05E	GALLATIN	HEADGATE

PLACE OF USE FOR IRRIGATION

	ACRES	LOT	BLK	QTR SEC	SEC	TWP	RGE	COUNTY
001	35.00			NENW	21	03S	05E	GALLATIN
002	9.00			W2NWNE	21	03S	05E	GALLATIN
003	40.00			NESW	16	03S	05E	GALLATIN
004	39.00			SESW	16	03S	05E	GALLATIN
005	7.00			N2SWSE	17	03S	05E	GALLATIN
TOTAL	130.00							

REMARKS: THIS RIGHT IS LIMITED TO THE SURPLUS WATERS OF COTTONWOOD CREEK.

THE WATER RIGHTS FOLLOWING THIS STATEMENT ARE SUPPLEMENTAL, WHICH MEANS THE RIGHTS HAVE OVERLAPPING PLACES OF USE. THE RIGHTS CAN BE COMBINED TO IRRIGATE ONLY OVERLAPPING PARCELS OF THE CLAIMANT'S TOTAL 130.00 ACRES. THE COMBINED VOLUME OF THESE RIGHTS SHALL NOT EXCEED 1,105.00 ACRE-FEET PER YEAR. EACH RIGHT IS LIMITED TO THE FLOW RATE, VOLUME, PLACE OF USE AND BENEFICIAL USE OF THAT INDIVIDUAL RIGHT.
W115669-00, W115670-00

SEE GENERAL FINDINGS OF FACT AND CONCLUSIONS OF LAW FOR FURTHER DELINEATION OF THIS RIGHT.

PAGE 2751

TEMPORARY PRELIMINARY DECREE
GALLATIN RIVER BASIN
BASIN 41H
ABSTRACT OF WATER RIGHT

WATER RIGHT NUMBER 41H -W-115670-00

OWNERS: VINCENT TOM E
12551 COTTONWOOD RD
BOZEMAN MT 59715

VINCENT MARJORIE S
12551 COTTONWOOD RD
BOZEMAN MT 59715

PRIORITY DATE: JUNE 1, 1870

FLOW RATE: 1.38 CFS

VOLUME: 434.50 ACRE FEET PER YEAR

STANDARDS ON VOLUMES FOUND IN THE FINDINGS OF FACT ARE ONLY GUIDELINES. CLAIMED VOLUMES MAY BE MODIFIED BY THE COURT ON INDIVIDUAL OBJECTION.

CLIMATIC AREA: 4

SOURCE: SOUTH COTTONWOOD CREEK

MAXIMUM ACRES: 130.00

PURPOSE (USE): IRRIGATION

PERIOD OF USE: MAY 10 TO OCT 19

POINTS OF DIVERSION AND MEANS OF DIVERSION:

LOT	BLK	QTR SEC	SEC	TWP	RGE	COUNTY	
		NWNWSE	21	03S	05E	GALLATIN	HEADGATE
		NWSWNW	27	03S	05E	GALLATIN	HEADGATE
		NWNWNW	21	03S	05E	GALLATIN	HEADGATE

PLACE OF USE FOR IRRIGATION

	ACRES	LOT	BLK	QTR SEC	SEC	TWP	RGE	COUNTY
001	35.00			NENW	21	03S	05E	GALLATIN
002	8.00			W2NWNE	21	03S	05E	GALLATIN
003	40.00			NESW	16	03S	05E	GALLATIN
004	39.00			SESW	16	03S	05E	GALLATIN
005	8.00			N2SWSE	17	03S	05E	GALLATIN
TOTAL	130.00							

REMARKS: THE WATER RIGHTS LISTED FOLLOWING THIS STATEMENT ARE FILED ON THE SAME FORMERLY DECREED WATER RIGHT. THESE CLAIMS SHALL NOT EXCEED THE 160 MINER'S INCHES AS DECREED IN CASE NO. 3850. AT THIS TIME THE COURT MAKES NO DETERMINATION OF CORRECT PREDECESSORS IN INTEREST OR THE CORRECT DIVISION OF THIS WATER AMONG CLAIMANTS. W115385-00, W115583-00, W115670-00, W125513-00, W125514-00, W125536-00.

THE WATER RIGHTS FOLLOWING THIS STATEMENT ARE SUPPLEMENTAL, WHICH MEANS THE RIGHTS HAVE OVERLAPPING PLACES OF USE. THE RIGHTS CAN BE COMBINED TO IRRIGATE ONLY OVERLAPPING PARCELS OF THE CLAIMANT'S TOTAL 130.00 ACRES. THE COMBINED VOLUME OF THESE RIGHTS SHALL NOT EXCEED 1,105.00 ACRE-FEET PER YEAR. EACH RIGHT IS LIMITED TO THE FLOW RATE, VOLUME, PLACE OF USE AND BENEFICIAL USE OF THAT INDIVIDUAL RIGHT.
W115660-00, W115670-00

SEE GENERAL FINDINGS OF FACT AND CONCLUSIONS OF LAW FOR FURTHER DELINEATION OF THIS RIGHT.

TEMPORARY PRELIMINARY DECREE
GALLATIN RIVER BASIN
BASIN 41H
ABSTRACT OF WATER RIGHT

WATER RIGHT NUMBER 41H -W-115671-00

OWNERS: GRAY PHILIP H
1207 S BLACK AVE
BOZEMAN MT 59715

PRIORITY DATE: JUNE 1, 1966

FLOW RATE: 20.00 GPM

VOLUME: 1.00 ACRE FEET PER YEAR

STANDARDS ON VOLUMES FOUND IN THE FINDINGS OF FACT ARE ONLY GUIDELINES. CLAIMED VOLUMES MAY BE MODIFIED BY THE COURT ON INDIVIDUAL OBJECTION.

CLIMATIC AREA: 4

SOURCE: SPRING CREEK

MAXIMUM ACRES: 0.26

PURPOSE (USE): IRRIGATION

PERIOD OF USE: MAY 1 TO OCT 4

POINTS OF DIVERSION AND MEANS OF DIVERSION:

LOT	BLK	QTR SEC	SEC	TWP	RGE	COUNTY	
		NWSENE	18	02S	06E	GALLATIN	PUMP

PLACE OF USE FOR IRRIGATION

	ACRES	LOT	BLK	QTR SEC	SEC	TWP	RGE	COUNTY
001	0.13	002	001	N2S2NW	18	02S	06E	GALLATIN
002	0.13	003	001	N2S2NW	18	02S	06E	GALLATIN
TOTAL	0.26							

REMARKS: SUBDIVISION:
UNIVERSITY REARRANGEMENT OF BLOCK TWO

THIS CLAIM PRESENTS ISSUES OF FACT AND LAW THAT MAY BE ADDRESSED AT THE OBJECTION STAGE. THERE MAY BE PROBLEMS WITH VOLUME. TO ASSURE THE ORDERLY ADMINISTRATION OF WATER RIGHTS, THE WATER COURTS WILL SET A HEARING TO DETERMINE THESE ISSUES IF NO OBJECTIONS ARE MADE.

SEE GENERAL FINDINGS OF FACT AND CONCLUSIONS OF LAW FOR FURTHER DELINEATION OF THIS RIGHT.

TEMPORARY PRELIMINARY DECREE
GALLATIN RIVER BASIN
BASIN 41H
ABSTRACT OF WATER RIGHT

WATER RIGHT NUMBER 41H -W-115672-00

OWNERS: SAISBURY THOMAS D
2030 HAMILTON RD
BELGRADE MT 59714

SAISBURY DONALD T
2645 BEAR CREEK RD
BELGRADE MT 59714

PRIORITY DATE: JUNE 1, 1900

FLOW RATE: 0.25 CFS

VOLUME: 12.00 ACRE FEET PER YEAR

STANDARDS ON VOLUMES FOUND IN THE FINDINGS OF FACT ARE ONLY GUIDELINES. CLAIMED VOLUMES MAY BE MODIFIED BY THE COURT ON INDIVIDUAL OBJECTION.

CLIMATIC AREA: 4

SOURCE: HAYES CREEK

MAXIMUM ACRES: 12.00

PURPOSE (USE): IRRIGATION

PERIOD OF USE: JUNE 1 TO OCT 4

POINTS OF DIVERSION AND MEANS OF DIVERSION:

LOT	BLK	QTR SEC	SEC	TWP	RGE	COUNTY	
		SESESE	04	01N	05E	GALLATIN	HEADGATE

PLACE OF USE FOR IRRIGATION

	ACRES	LOT	BLK	QTR SEC	SEC	TWP	RGE	COUNTY
001	2.00			SWNWNW	09	01N	05E	GALLATIN
002	10.00			E2NE	08	01N	05E	GALLATIN
TOTAL	12.00							

REMARKS: APPLICATION TO CHANGE POINT OF DIVERSION. NOTICE OF COMPLETION DUE 07-01-84.

SEE GENERAL FINDINGS OF FACT AND CONCLUSIONS OF LAW FOR FURTHER DELINEATION OF THIS RIGHT.

TEMPORARY PRELIMINARY DECREE
GALLATIN RIVER BASIN
BASIN 41H
ABSTRACT OF WATER RIGHT

WATER RIGHT NUMBER 41H -W-115673-00

OWNERS: BARCLAY GLADYS E
4107 MCILHATTAN RD
BOZEMAN MT 59715

BARCLAY CLARENCE L
4107 MCILHATTAN RD
BOZEMAN MT 59715

PRIORITY DATE: SEPT 1, 1945

FLOW RATE: 5.00 GPM

VOLUME: 1.50 ACRE FEET PER YEAR

SOURCE: WELL

MAXIMUM ACRES: 1.00

PURPOSE (USE): DOMESTIC

PERIOD OF USE: JAN 1 TO DEC 31

POINTS OF DIVERSION AND MEANS OF DIVERSION:

LOT	BLK	QTR SEC	SEC	TWP	RGE	COUNTY	
		SWNESW	24	01S	05E	GALLATIN	WELL

PLACE OF USE FOR DOMESTIC

	ACRES	LOT	BLK	QTR SEC	SEC	TWP	RGE	COUNTY
001	1.00			SWNESW	24	01S	05E	GALLATIN
TOTAL	1.00							

REMARKS: SEE GENERAL FINDINGS OF FACT AND CONCLUSIONS OF LAW FOR FURTHER DELINEATION OF THIS RIGHT.

TEMPORARY PRELIMINARY DECREE
GALLATIN RIVER BASIN
BASIN 41H
ABSTRACT OF WATER RIGHT

WATER RIGHT NUMBER 41H -W-115674-00

OWNERS: HUFFINE, WILLIAM N ESTATE OF
4027 BRIDGER CANYON RD
BOZEMAN MT 59715

HUFFINE MARJORIE R
4027 BRIDGER CANYON RD
BOZEMAN MT 59715

PRIORITY DATE: SEPT 5, 1948

FLOW RATE: 30.00 GPM

VOLUME: 1.50 ACRE FEET PER YEAR

SOURCE: SPRING

MAXIMUM ACRES: 1.00

PURPOSE (USE): DOMESTIC

PERIOD OF USE: JAN 1 TO DEC 31

POINTS OF DIVERSION AND MEANS OF DIVERSION:

LOT	BLK	QTR SEC	SEC	TWP	RGE	COUNTY	
		NENENE	33	01S	06E	GALLATIN	PIPELINE

PLACE OF USE FOR DOMESTIC

	ACRES	LOT	BLK	QTR SEC	SEC	TWP	RGE	COUNTY
001	1.00			NESENE	33	01S	06E	GALLATIN
TOTAL	1.00							

REMARKS: SEE GENERAL FINDINGS OF FACT AND CONCLUSIONS OF LAW FOR FURTHER DELINEATION OF THIS RIGHT.

TEMPORARY PRELIMINARY DECREE
GALLATIN RIVER BASIN
BASIN 41H
ABSTRACT OF WATER RIGHT

WATER RIGHT NUMBER 41H -W-115675-00

OWNERS: HUFFINE, WILLIAM N ESTATE OF
4027 BRIDGER CANYON RD
BOZEMAN MT 59715

HUFFINE MARJORIE R
4027 BRIDGER CANYON RD
BOZEMAN MT 59715

PRIORITY DATE: DEC 31, 1834

FLOW RATE: 0.98 CFS

VOLUME: 146.25 ACRE FEET PER YEAR

STANDARDS ON VOLUMES FOUND IN THE FINDINGS OF FACT ARE ONLY GUIDELINES. CLAIMED VOLUMES MAY BE MODIFIED BY THE COURT ON INDIVIDUAL OBJECTION.

CLIMATIC AREA: 4

SOURCE: UNNAMED TRIBUTARY OF LYMAN CREEK

MAXIMUM ACRES: 79.00

PURPOSE (USE): IRRIGATION

PERIOD OF USE: MAY 1 TO OCT 4

POINTS OF DIVERSION AND MEANS OF DIVERSION:

LOT	BLK	QTR SEC	SEC	TWP	RGE	COUNTY	
		NENW	28	01S	06E	GALLATIN	DIKES
		NESW	28	01S	06E	GALLATIN	DIKES

PLACE OF USE FOR IRRIGATION

	ACRES	LOT	BLK	QTR SEC	SEC	TWP	RGE	COUNTY
001	30.00			S2NE	28	01S	06E	GALLATIN
002	40.00			SE	28	01S	06E	GALLATIN
003	9.00			NESW	28	01S	06E	GALLATIN
TOTAL	79.00							

REMARKS: THIS CLAIM PRESENTS ISSUES OF FACT AND LAW THAT MAY BE ADDRESSED AT THE OBJECTION STAGE. IT APPEARS THAT 34.0 ACRES ARE ACTUALLY IRRIGATED AND PROBLEMS COULD EXIST WITH FLOW RATE AND VOLUME. TO ASSURE THE ORDERLY ADMINISTRATION OF WATER RIGHTS, THE WATER COURTS WILL SET A HEARING TO DETERMINE THESE ISSUES IF NO OBJECTIONS ARE MADE.

SEE GENERAL FINDINGS OF FACT AND CONCLUSIONS OF LAW FOR FURTHER DELINEATION OF THIS RIGHT.

TEMPORARY PRELIMINARY DECREE
GALLATIN RIVER BASIN
BASIN 41H
ABSTRACT OF WATER RIGHT

WATER RIGHT NUMBER 41H -W-115676-00

OWNERS: HUFFINE, WILLIAM N ESTATE OF
4027 BRIDGER CANYON RD
BOZEMAN MT 59715

HUFFINE MARJORIE R
4027 BRIDGER CANYON RD
BOZEMAN MT 59715

PRIORITY DATE: DEC 15, 1908

FLOW RATE: 1.50 CFS

VOLUME: 225.00 ACRE FEET PER YEAR

STANDARDS ON VOLUMES FOUND IN THE FINDINGS OF FACT ARE ONLY GUIDELINES. CLAIMED VOLUMES MAY BE MODIFIED BY THE COURT ON INDIVIDUAL OBJECTION.

CLIMATIC AREA: 4

SOURCE: LYMAN CREEK

MAXIMUM ACRES: 80.00

PURPOSE (USE): IRRIGATION

PERIOD OF USE: MAY 1 TO OCT 4

POINTS OF DIVERSION AND MEANS OF DIVERSION:

	LOT	BLK	QTR SEC	SEC	TWP	RGE	COUNTY	
(GOVT)	001		SWNWNE	28	01S	06E	GALLATIN	DIKES

PLACE OF USE FOR IRRIGATION

	ACRES	LOT	BLK	QTR SEC	SEC	TWP	RGE	COUNTY
001	20.00			NWSE	28	01S	06E	GALLATIN
002	60.00			S2SE	28	01S	06E	GALLATIN
TOTAL	80.00							

REMARKS: THIS CLAIM PRESENTS ISSUES OF FACT AND LAW THAT MAY BE ADDRESSED AT THE OBJECTION STAGE. IT APPEARS THAT 0.0 ACRES ARE ACTUALLY IRRIGATED AND PROBLEMS COULD EXIST WITH FLOW RATE AND VOLUME. TO ASSURE THE ORDERLY ADMINISTRATION OF WATER RIGHTS, THE WATER COURTS WILL SET A HEARING TO DETERMINE THESE ISSUES IF NO OBJECTIONS ARE MADE.

SEE GENERAL FINDINGS OF FACT AND CONCLUSIONS OF LAW FOR FURTHER DELINEATION OF THIS RIGHT.

TEMPORARY PRELIMINARY DECREE
GALLATIN RIVER BASIN
BASIN 41H
ABSTRACT OF WATER RIGHT

WATER RIGHT NUMBER 41H -W-115677-00

OWNERS: HUFFINE, WILLIAM N ESTATE OF
4027 BRIDGER CANYON RD
BOZEMAN MT 59715

HUFFINE MARJORIE R
4027 BRIDGER CANYON RD
BOZEMAN MT 59715

A WATER RIGHT TRANSFER CERTIFICATE WAS FILED ON 08/26/85 LISTING DONALD D & RUTH D DODGE JR AS NEW OWNERS.

PRIORITY DATE: APR 30, 1884

FLOW RATE:

VOLUME: 30 GALLONS PER DAY PER ANIMAL UNIT

THIS RIGHT INCLUDES THE AMOUNT OF WATER CONSUMPTIVELY USED FOR STOCKWATERING PURPOSES AT THE RATE OF 30 GALLONS PER DAY PER ANIMAL UNIT. ANIMAL UNITS SHALL BE BASED ON REASONABLE CARRYING CAPACITY AND HISTORIC USE OF THE AREA SERVICED BY THIS WATER SOURCE.

SOURCE: LYMAN CREEK

PURPOSE (USE): STOCK

PERIOD OF USE: JAN 1 TO DEC 31

POINTS OF DIVERSION AND MEANS OF DIVERSION:

LOT	BLK	QTR SEC	SEC	TWP	RGE	COUNTY	
		NESW	28	01S	06E	GALLATIN	DIRECT FROM SRC

PLACE OF USE FOR STOCK

	ACRES	LOT	BLK	QTR SEC	SEC	TWP	RGE	COUNTY
001				NESW	28	01S	06E	GALLATIN

REMARKS: SEE GENERAL FINDINGS OF FACT AND CONCLUSIONS OF LAW FOR FURTHER DELINEATION OF THIS RIGHT.

TEMPORARY PRELIMINARY DECREE
GALLATIN RIVER BASIN
BASIN 41H
ABSTRACT OF WATER RIGHT

WATER RIGHT NUMBER 41H -W-115678-00

OWNERS: HUFFINE, WILLIAM M ESTATE OF
4027 BRIDGER CANYON RD
BOZEMAN MT 59715

HUFFINE MARJORIE R
4027 BRIDGER CANYON RD
BOZEMAN MT 59715

A WATER RIGHT TRANSFER CERTIFICATE WAS FILED ON 08/26/85 LISTING DONALD D & RUTH D DODGE JR AS NEW OWNERS.

PRIORITY DATE: DEC 31, 1950

FLOW RATE:

VOLUME: 30 GALLONS PER DAY PER ANIMAL UNIT

THIS RIGHT INCLUDES THE AMOUNT OF WATER CONSUMPTIVELY USED FOR STOCKWATERING PURPOSES AT THE RATE OF 30 GALLONS PER DAY PER ANIMAL UNIT. ANIMAL UNITS SHALL BE BASED ON REASONABLE CARRYING CAPACITY AND HISTORIC USE OF THE AREA SERVICED BY THIS WATER SOURCE.

SOURCE: UNNAMED TRIBUTARY OF BRIDGER CREEK

SPRING HYDROLOGICALLY RELATED TO SOURCE.

PURPOSE (USE): STOCK

PERIOD OF USE: JAN 1 TO DEC 31

POINTS OF DIVERSION AND MEANS OF DIVERSION:

LOT	BLK	QTR SEC	SEC	TWP	RGE	COUNTY	
		SWSENE	28	01S	06E	GALLATIN	FLOWING
		NWNESE	28	01S	06E	GALLATIN	FLOWING
		NWSESE	28	01S	06E	GALLATIN	FLOWING
		SENESW	28	01S	06E	GALLATIN	FLOWING

PLACE OF USE FOR STOCK

	ACRES	LOT	BLK	QTR SEC	SEC	TWP	RGE	COUNTY
001				SE	28	01S	06E	GALLATIN
002				S2NE	28	01S	06E	GALLATIN
003				NESW	28	01S	06E	GALLATIN
004				NE	33	01S	06E	GALLATIN

REMARKS: CLARIFICATION OF LAND DESCRIPTION:
POINT OF DIVERSION NO. 4 IS ON UNNAMED TRIBUTARY OF LYMAN CREEK.

SEE GENERAL FINDINGS OF FACT AND CONCLUSIONS OF LAW FOR FURTHER DELINEATION OF THIS RIGHT.

TEMPORARY PRELIMINARY DECREE
GALLATIN RIVER BASIN
BASIN 41H
ABSTRACT OF WATER RIGHT

WATER RIGHT NUMBER 41H -W-115679-00

OWNERS: FLIKKEMA EILEEN B
13001 CHURCHILL RD
MANHATTAN MT 59741

FLIKKEMA MAYNARD A
13001 CHURCHILL RD
MANHATTAN MT 59741

BROEKEMA WINIFRED S
13001 CHURCHILL RD
MANHATTAN MT 59741

PRIORITY DATE: AUG 26, 1908

FLOW RATE: 1.14 CFS

VOLUME: 112.50 ACRE FEET PER YEAR

STANDARDS ON VOLUMES FOUND IN THE FINDINGS OF FACT ARE ONLY GUIDELINES. CLAIMED VOLUMES MAY BE MODIFIED BY THE COURT ON INDIVIDUAL OBJECTION.

CLIMATIC AREA: 4

SOURCE: CAMP CREEK

MAXIMUM ACRES: 30.00

PURPOSE (USE): IRRIGATION

PERIOD OF USE: MAY 1 TO AUG 19

POINTS OF DIVERSION AND MEANS OF DIVERSION:

LOT	BLK	QTR SEC	SEC	TWP	RGE	COUNTY	
		SESWNE	35	02S	03E	GALLATIN	DIKES
		NWSWNE	35	02S	03E	GALLATIN	DIKES
		SESENW	35	02S	03E	GALLATIN	DIKES

PLACE OF USE FOR IRRIGATION

	ACRES	LOT	BLK	QTR SEC	SEC	TWP	RGE	COUNTY
001	15.00			NENW	35	02S	03E	GALLATIN
002	15.00			W2NE	35	02S	03E	GALLATIN
TOTAL	30.00							

REMARKS: NOTICE OF WATER RIGHT TRANSFER RECEIVED 05/07/84.

NOTICE OF TRANSFER RECEIVED 5/07/84.

SEE GENERAL FINDINGS OF FACT AND CONCLUSIONS OF LAW FOR FURTHER DELINEATION OF THIS RIGHT.

TEMPORARY PRELIMINARY DECREE
GALLATIN RIVER BASIN
BASIN 41H
ABSTRACT OF WATER RIGHT

WATER RIGHT NUMBER 41H -W-115680-00

OWNERS: BROEKEMA WINIFRED S
13001 CHURCHILL RD
MANHATTAN MT 59741

PRIORITY DATE: DEC 31, 1926

FLOW RATE:

VOLUME: 30 GALLONS PER DAY PER ANIMAL UNIT

THIS RIGHT INCLUDES THE AMOUNT OF WATER CONSUMPTIVELY USED FOR STOCKWATERING PURPOSES AT THE RATE OF 30 GALLONS PER DAY PER ANIMAL UNIT. ANIMAL UNITS SHALL BE BASED ON REASONABLE CARRYING CAPACITY AND HISTORIC USE OF THE AREA SERVICED BY THIS WATER SOURCE.

SOURCE: UNNAMED TRIBUTARY OF GODFREY CREEK

PURPOSE (USE): STOCK

PERIOD OF USE: JAN 1 TO DEC 31

POINTS OF DIVERSION AND MEANS OF DIVERSION:

LOT	BLK	QTR SEC	SEC	TWP	RGE	COUNTY	
		NW	01	02S	03E	GALLATIN	DIRECT FROM SRC
		NENESW	01	02S	03E	GALLATIN	DIRECT FROM SRC
		W2W2SE	01	02S	03E	GALLATIN	DIRECT FROM SRC

PLACE OF USE FOR STOCK

	ACRES	LOT	BLK	QTR SEC	SEC	TWP	RGE	COUNTY
001				NW	01	02S	03E	GALLATIN
002				NENESW	01	02S	03E	GALLATIN
003				W2W2SE	01	02S	03E	GALLATIN

REMARKS: NOTICE OF TRANSFER RECEIVED 8/15/84.

SEE GENERAL FINDINGS OF FACT AND CONCLUSIONS OF LAW FOR FURTHER DELINEATION OF THIS RIGHT.

TEMPORARY PRELIMINARY DECREE
GALLATIN RIVER BASIN
BASIN 41H
ABSTRACT OF WATER RIGHT

WATER RIGHT NUMBER 41H -W-156881-00

OWNERS: BROEKEMA WINIFRED S
1300 CHURCHILL RD
MANHATTAN MT 59741

PRIORITY DATE: DEC 31, 1913

FLOW RATE: 30.00 GPM

VOLUME: 2.00 ACRE FEET PER YEAR

SOURCE: WELL

MAXIMUM ACRES: 1.00

PURPOSE (USE): DOMESTIC

PERIOD OF USE: JAN 1 TO DEC 31

POINTS OF DIVERSION AND MEANS OF DIVERSION:

LOT	BLK	QTR SEC	SEC	TWP	RGE	COUNTY	
		NENWNW	12	02S	03E	GALLATIN	WELL

PLACE OF USE FOR DOMESTIC

	ACRES	LOT	BLK	QTR SEC	SEC	TWP	RGE	COUNTY
001	1.00			NENWNW	12	02S	03E	GALLATIN
TOTAL	1.00							

REMARKS: NOTICE OF TRANSFER RECEIVED 8/15/84.

SEE GENERAL FINDINGS OF FACT AND CONCLUSIONS OF LAW FOR FURTHER DELINEATION OF THIS RIGHT.

F18

TEMPORARY PRELIMINARY DECREE
GALLATIN RIVER BASIN
BASIN 41H
ABSTRACT OF WATER RIGHT

WATER RIGHT NUMBER 41H -W-115682-00

OWNERS: CHANEY WILLIAM A
2390 CENTRAL PARK RD
BELGRADE MT 59714

PRIORITY DATE: JUNE 1, 1894

FLOW RATE: 0.75 CFS

VOLUME: 150.00 ACRE FEET PER YEAR

STANDARDS ON VOLUMES FOUND IN THE FINDINGS OF FACT ARE ONLY GUIDELINES. CLAIMED VOLUMES MAY BE MODIFIED BY THE COURT ON INDIVIDUAL OBJECTION.

CLIMATIC AREA: 3

SOURCE: BULLRUN CREEK

MAXIMUM ACRES: 80.00

PURPOSE (USE): IRRIGATION

PERIOD OF USE: APR 1 TO OCT 19

POINTS OF DIVERSION AND MEANS OF DIVERSION:

LOT	BLK	QTR SEC	SEC	TWP	RGE	COUNTY	
		SWSWNE	17	01N	04E	GALLATIN	HEADGATE

PLACE OF USE FOR IRRIGATION

	ACRES	LOT	BLK	QTR SEC	SEC	TWP	RGE	COUNTY
001	27.50			NWNW	07	01N	04E	GALLATIN
002	32.50			SWNW	07	01N	04E	GALLATIN
003	20.00			NWSW	07	01N	04E	GALLATIN
TOTAL	80.00							

REMARKS: THE WATER RIGHTS FOLLOWING THIS STATEMENT ARE SUPPLEMENTAL, WHICH MEANS THE RIGHTS HAVE OVERLAPPING PLACES OF USE. THE RIGHTS CAN BE COMBINED TO IRRIGATE ONLY OVERLAPPING PARCELS OF THE CLAIMANT'S TOTAL 80.00 ACRES. THE COMBINED VOLUME OF THESE RIGHTS SHALL NOT EXCEED 418.00 ACRE-FEET PER YEAR. EACH RIGHT IS LIMITED TO THE FLOW RATE, VOLUME, PLACE OF USE AND BENEFICIAL USE OF THAT INDIVIDUAL RIGHT.
W115682-00, W115683-00

SEE GENERAL FINDINGS OF FACT AND CONCLUSIONS OF LAW FOR FURTHER DELINEATION OF THIS RIGHT.

G18

G18

TEMPORARY PRELIMINARY DECREE
GALLATIN RIVER BASIN
BASIN 41H
ABSTRACT OF WATER RIGHT

WATER RIGHT NUMBER 41H -W-115683-00

OWNERS: CHANEY WILLIAM A
2980 CENTRAL PARK RD
BELGRADE MT 59714

PRIORITY DATE: MAY 1, 1864

FLOW RATE: 1.34 CFS

VOLUME: 268.00 ACRE FEET PER YEAR

STANDARDS ON VOLUMES FOUND IN THE FINDINGS OF FACT ARE ONLY GUIDELINES. CLAIMED VOLUMES MAY BE MODIFIED BY THE COURT ON INDIVIDUAL OBJECTION.

CLIMATIC AREA: 3

SOURCE: BULLRUN CREEK

MAXIMUM ACRES: 80.00

PURPOSE (USE): IRRIGATION

PERIOD OF USE: APR 1 TO OCT 19

POINTS OF DIVERSION AND MEANS OF DIVERSION:

LOT	BLK	QTR SEC	SEC	TWP	RGE	COUNTY	
		SWSWNE	17	01N	04E	GALLATIN	HEADGATE

PLACE OF USE FOR IRRIGATION

	ACRES	LOT	BLK	QTR SEC	SEC	TWP	RGE	COUNTY
001	27.50			NWNW	07	01N	04E	GALLATIN
002	27.50			SWNW	07	01N	04E	GALLATIN
003	25.00			NWSW	07	01N	04E	GALLATIN
TOTAL	80.00							

REMARKS: THE WATER RIGHTS LISTED FOLLOWING THIS STATEMENT ARE FILED ON THE SAME FORMERLY DECREED WATER RIGHT. THESE CLAIMS SHALL NOT EXCEED THE 107 MINER'S INCHES AS DECREED IN CASE NO. 4212. AT THIS TIME THE COURT MAKES NO DETERMINATION OF CORRECT PREDECESSORS IN INTEREST OR THE CORRECT DIVISION OF THIS WATER AMONG CLAIMANTS. W115683-00, W126859-00, W138788-00.

THE WATER RIGHTS FOLLOWING THIS STATEMENT ARE SUPPLEMENTAL, WHICH MEANS THE RIGHTS HAVE OVERLAPPING PLACES OF USE. THE RIGHTS CAN BE COMBINED TO IRRIGATE ONLY OVERLAPPING PARCELS OF THE CLAIMANT'S TOTAL 80.00 ACRES. THE COMBINED VOLUME OF THESE RIGHTS SHALL NOT EXCEED 268.00 ACRE-FEET PER YEAR. EACH RIGHT IS LIMITED TO THE FLOW RATE, VOLUME, PLACE OF USE AND BENEFICIAL USE OF THAT INDIVIDUAL RIGHT.
W115682-00, W115683-00

SEE GENERAL FINDINGS OF FACT AND CONCLUSIONS OF LAW FOR FURTHER DELINEATION OF THIS RIGHT.

H18

H18

TEMPORARY PRELIMINARY DECREE
GALLATIN RIVER BASIN
BASIN 41H
ABSTRACT OF WATER RIGHT

WATER RIGHT NUMBER 41H -W-115684-00

OWNERS: JACOBS PEGGY S
31843 FRONTAGE RD
BOZEMAN MT 59715

JACOBS HENRY T
31843 FRONTAGE RD
BOZEMAN MT 59715

PRIORITY DATE: SEPT 24, 1886 9:00 AM

FLOW RATE: 0.30 CFS

VOLUME: 89.25 ACRE FEET PER YEAR

STANDARDS ON VOLUMES FOUND IN THE FINDINGS OF FACT ARE ONLY GUIDELINES. CLAIMED VOLUMES MAY BE MODIFIED BY THE COURT ON INDIVIDUAL OBJECTION.

CLIMATIC AREA: 4

SOURCE: EAST GALLATIN RIVER

MAXIMUM ACRES: 11.90

PURPOSE (USE): IRRIGATION

PERIOD OF USE: MAY 1 TO OCT 4

POINTS OF DIVERSION AND MEANS OF DIVERSION:

LOT	BLK	QTR SEC	SEC	TWP	RGE	COUNTY	
		SENESE	08	02S	06E	GALLATIN	HEADGATE

PLACE OF USE FOR IRRIGATION

	ACRES	LOT	BLK	QTR SEC	SEC	TWP	RGE	COUNTY
001	11.90			E2NESE	08	02S	06E	GALLATIN
TOTAL	11.90							

REMARKS: FILE REFLECTS AUTHORIZATION TO CHANGE POINT OF DIVERSION COMPLETED 07-16-82.

SEE GENERAL FINDINGS OF FACT AND CONCLUSIONS OF LAW FOR FURTHER DELINEATION OF THIS RIGHT.

I18

TEMPORARY PRELIMINARY DECREE
GALLATIN RIVER BASIN
BASIN 41H
ABSTRACT OF WATER RIGHT

WATER RIGHT NUMBER 41H -W-115683-00

OWNERS: VOEGELE CAROL M
6727 FRONTAGE RD
BOZEMAN MT 59715

THE PLACE OF USE OF THIS RIGHT WAS ALSO CLAIMED BY THE CLAIMANT OF FILE NO. W139093-00. THE WATER COURT DECREES THIS RIGHT AND MAKES BOTH CLAIMS A MATTER OF RECORD.

PRIORITY DATE: DEC 31, 1866

FLOW RATE: 1.41 CFS

VOLUME: 225.00 ACRE FEET PER YEAR

STANDARDS ON VOLUMES FOUND IN THE FINDINGS OF FACT ARE ONLY GUIDELINES. CLAIMED VOLUMES MAY BE MODIFIED BY THE COURT ON INDIVIDUAL OBJECTION.

CLIMATIC AREA: 4

SOURCE: EAST GALLATIN RIVER

MAXIMUM ACRES: 100.00

PURPOSE (USE): IRRIGATION

PERIOD OF USE: APR 1 TO OCT 4

POINTS OF DIVERSION AND MEANS OF DIVERSION:

LOT	BLK	QTR SEC	SEC	TWP	RGE	COUNTY	
		NWSWNE	26	01S	05E	GALLATIN	HEADGATE

PLACE OF USE FOR IRRIGATION

	ACRES	LOT	BLK	QTR SEC	SEC	TWP	RGE	COUNTY
001	80.00			W2NW	22	01S	05E	GALLATIN
002	20.00			W2E2NW	22	01S	05E	GALLATIN
TOTAL	100.00							

REMARKS: SEE GENERAL FINDINGS OF FACT AND CONCLUSIONS OF LAW FOR FURTHER DELINEATION OF THIS RIGHT.

TEMPORARY PRELIMINARY DECREE
GALLATIN RIVER BASIN
BASIN 41H
ABSTRACT OF WATER RIGHT

WATER RIGHT NUMBER 41H -W-115686-00

OWNERS: VOEGELE VERNON V
2427 FRONTAGE RD
BOZEMAN MT 59715

VOEGELE CAROL M
2427 FRONTAGE RD
BOZEMAN MT 59715

THIS CLAIM AND THE CLAIM NUMBERS LISTED FOLLOWING THIS STATEMENT CLAIM OVERLAPPING PLACES OF USE. THE WATER COURT DECREES THIS RIGHT AND MAKES ALL CLAIMS A MATTER OF RECORD. W139094-00, W139095-00.

PRIORITY DATE: OCT 30, 1946

FLOW RATE: 0.63 CFS

VOLUME: 100.00 ACRE FEET PER YEAR

STANDARDS ON VOLUMES FOUND IN THE FINDINGS OF FACT ARE ONLY GUIDELINES. CLAIMED VOLUMES MAY BE MODIFIED BY THE COURT ON INDIVIDUAL OBJECTION.

CLIMATIC AREA: 4

SOURCE: UNNAMED TRIBUTARY OF EAST GALLATIN RIVER

MAXIMUM ACRES: 17.00

PURPOSE (USE): IRRIGATION

PERIOD OF USE: APR 1 TO OCT 4

POINTS OF DIVERSION AND MEANS OF DIVERSION:

LOT	BLK	QTR SEC	SEC	TWP	RGE	COUNTY	
		SENWNE	34	013	05E	GALLATIN	HEADGATE

PLACE OF USE FOR IRRIGATION

	ACRES	LOT	BLK	QTR SEC	SEC	TWP	RGE	COUNTY
001	17.00			N2SW	22	01S	05E	GALLATIN
TOTAL	17.00							

REMARKS: THE WATER RIGHTS FOLLOWING THIS STATEMENT ARE SUPPLEMENTAL, WHICH MEANS THE RIGHTS HAVE OVERLAPPING PLACES OF USE. THE RIGHTS CAN BE COMBINED TO IRRIGATE ONLY OVERLAPPING PARCELS OF THE CLAIMANT'S TOTAL 17.00 ACRES. THE COMBINED VOLUME OF THESE RIGHTS SHALL NOT EXCEED 144.50 ACRE-FEET PER YEAR. EACH RIGHT IS LIMITED TO THE FLOW RATE, VOLUME, PLACE OF USE AND BENEFICIAL USE OF THAT INDIVIDUAL RIGHT.
W115686-00, W115687-00

SEE GENERAL FINDINGS OF FACT AND CONCLUSIONS OF LAW FOR FURTHER DELINEATION OF THIS RIGHT.

TEMPORARY PRELIMINARY DECREE
GALLATIN RIVER BASIN
BASIN 41H
ABSTRACT OF WATER RIGHT

WATER RIGHT NUMBER 41H -W-115687-00

OWNERS: VOEGELE CAROL M
24727 FRONTAGE RD
BOZEMAN MT 59715

VOEGELE VERNON V
24727 FRONTAGE RD
BOZEMAN MT 59715

THIS CLAIM AND THE CLAIM NUMBERS LISTED FOLLOWING THIS STATEMENT CLAIM OVERLAPPING PLACES OF USE. THE WATER COURT DECREES THIS RIGHT AND MAKES ALL CLAIMS A MATTER OF RECORD. W139094-00, W139095-00.

PRIORITY DATE: AUG 1, 1890

FLOW RATE: 0.64 CFS

VOLUME: 170.00 ACRE FEET PER YEAR

STANDARDS ON VOLUMES FOUND IN THE FINDINGS OF FACT ARE ONLY GUIDELINES. CLAIMED VOLUMES MAY BE MODIFIED BY THE COURT ON INDIVIDUAL OBJECTION.

CLIMATIC AREA: 4

SOURCE: UNNAMED TRIBUTARY OF BAXTER CREEK

MAXIMUM ACRES: 17.00

PURPOSE (USE): IRRIGATION

PERIOD OF USE: APR 1 TO OCT 4

POINTS OF DIVERSION AND MEANS OF DIVERSION:

LOT	BLK	QTR SEC	SEC	TWP	RGE	COUNTY	
		NENWSW	27	01S	05E	GALLATIN	HEADGATE

PLACE OF USE FOR IRRIGATION

	ACRES	LOT	BLK	QTR SEC	SEC	TWP	RGE	COUNTY
001	17.00			N2SW	22	01S	05E	GALLATIN
TOTAL	17.00							

REMARKS: THE WATER RIGHTS FOLLOWING THIS STATEMENT ARE SUPPLEMENTAL, WHICH MEANS THE RIGHTS HAVE OVERLAPPING PLACES OF USE. THE RIGHTS CAN BE COMBINED TO IRRIGATE ONLY OVERLAPPING PARCELS OF THE CLAIMANT'S TOTAL 17.00 ACRES. THE COMBINED VOLUME OF THESE RIGHTS SHALL NOT EXCEED 144.50 ACRE-FEET PER YEAR. EACH RIGHT IS LIMITED TO THE FLOW RATE, VOLUME, PLACE OF USE AND BENEFICIAL USE OF THAT INDIVIDUAL RIGHT.
W115686-00, W115687-00

THIS CLAIM PRESENTS ISSUES OF FACT AND LAW THAT MAY BE ADDRESSED AT THE OBJECTION STAGE. THERE MAY BE PROBLEMS WITH VOLUME. TO ASSURE THE ORDERLY ADMINISTRATION OF WATER RIGHTS, THE WATER COURTS WILL SET A HEARING TO DETERMINE THESE ISSUES IF NO OBJECTIONS ARE MADE.

SEE GENERAL FINDINGS OF FACT AND CONCLUSIONS OF LAW FOR FURTHER DELINEATION OF THIS RIGHT.

TEMPORARY PRELIMINARY DECREE
GALLATIN RIVER BASIN
BASIN 41H
ABSTRACT OF WATER RIGHT

WATER RIGHT NUMBER 41H -W-115688-00

OWNERS: BRYSON MARY E
716 S BLACK AVE
BOZEMAN MT 59715

BRYSON KENNETH D
716 S BLACK AVE
BOZEMAN MT 59715

PRIORITY DATE: APR 12, 1909 3:25 PM

FLOW RATE: 10.00 GPM

VOLUME: 1.00 ACRE FEET PER YEAR

STANDARDS ON VOLUMES FOUND IN THE FINDINGS OF FACT ARE ONLY GUIDELINES. CLAIMED VOLUMES MAY BE MODIFIED BY THE COURT ON INDIVIDUAL OBJECTION.

CLIMATIC AREA: 4

SOURCE: SPRING CREEK

MAXIMUM ACRES: 0.59

PURPOSE (USE): IRRIGATION

PERIOD OF USE: APR 15 TO OCT 19

POINTS OF DIVERSION AND MEANS OF DIVERSION:

LOT	BLK	QTR SEC	SEC	TWP	RGE	COUNTY	
011	D	SWSESW	07	02S	06E	GALLATIN	MULTIPLE

PLACE OF USE FOR IRRIGATION

	ACRES	LOT	BLK	QTR SEC	SEC	TWP	RGE	COUNTY
001	0.11	001	00D	SWSESW	07	02S	06E	GALLATIN
002	0.08	002	00D	SWSESW	07	02S	06E	GALLATIN
003	0.13	009	00D	SWSESW	07	02S	06E	GALLATIN
004	0.13	010	00D	SWSESW	07	02S	06E	GALLATIN
005	0.14	011	00D	SWSESW	07	02S	06E	GALLATIN
TOTAL	0.59							

REMARKS: SUBDIVISION:
HOFFMAN ADDITION

SEE GENERAL FINDINGS OF FACT AND CONCLUSIONS OF LAW FOR FURTHER DELINEATION OF THIS RIGHT.

TEMPORARY PRELIMINARY DECREE
GALLATIN RIVER BASIN
BASIN 41H
ABSTRACT OF WATER RIGHT

WATER RIGHT NUMBER 41H -W-115689-00

OWNERS: OYLER, HARVEY ENOS FAMILY TRUST
BOX 466
MANHATTAN MT 59741

PRIORITY DATE: MAY 15, 1902

FLOW RATE: 0.50 CFS

VOLUME: 90.00 ACRE FEET PER YEAR

STANDARDS ON VOLUMES FOUND IN THE FINDINGS OF FACT ARE ONLY GUIDELINES. CLAIMED VOLUMES MAY BE MODIFIED BY THE COURT ON INDIVIDUAL OBJECTION.

CLIMATIC AREA: 3

SOURCE: BAKER CREEK

MAXIMUM ACRES: 120.00

PURPOSE (USE): IRRIGATION

PERIOD OF USE: APR 1 TO OCT 31

POINTS OF DIVERSION AND MEANS OF DIVERSION:

LOT	BLK	QTR SEC	SEC	TWP	RGE	COUNTY	
		NWSENW	12	01N	03E	GALLATIN	HEADGATE

PLACE OF USE FOR IRRIGATION

	ACRES	LOT	BLK	QTR SEC	SEC	TWP	RGE	COUNTY
001	80.00			W2SW	01	01N	03E	GALLATIN
002	40.00			E2SE	02	01N	03E	GALLATIN
TOTAL	120.00							

REMARKS: THE WATER RIGHTS FOLLOWING THIS STATEMENT ARE SUPPLEMENTAL, WHICH MEANS THE RIGHTS HAVE OVERLAPPING PLACES OF USE. THE RIGHTS CAN BE COMBINED TO IRRIGATE ONLY OVERLAPPING PARCELS OF THE CLAIMANT'S TOTAL 120.00 ACRES. THE COMBINED VOLUME OF THESE RIGHTS SHALL NOT EXCEED 1,128.00 ACRE-FEET PER YEAR. EACH RIGHT IS LIMITED TO THE FLOW RATE, VOLUME, PLACE OF USE AND BENEFICIAL USE OF THAT INDIVIDUAL RIGHT.
W115689-00, W115690-00, W115691-00, W115692-00, W115693-00

THIS CLAIM PRESENTS ISSUES OF FACT AND LAW THAT MAY BE ADDRESSED AT THE OBJECTION STAGE. IT APPEARS THAT 98.0 ACRES ARE ACTUALLY IRRIGATED AND PROBLEMS COULD EXIST WITH FLOW RATE AND VOLUME. TO ASSURE THE ORDERLY ADMINISTRATION OF WATER RIGHTS, THE WATER COURTS WILL SET A HEARING TO DETERMINE THESE ISSUES IF NO OBJECTIONS ARE MADE.

SEE GENERAL FINDINGS OF FACT AND CONCLUSIONS OF LAW FOR FURTHER DELINEATION OF THIS RIGHT.

TEMPORARY PRELIMINARY DECREE
GALLATIN RIVER BASIN
BASIN 41H
ABSTRACT OF WATER RIGHT

WATER RIGHT NUMBER 41H -W-115690-00

OWNERS: OYLER, HARVEY ENOS FAMILY TRUST
BOX 466
MANHATTAN MT 59741

PRIORITY DATE: MAY 1, 1872

FLOW RATE: 1.60 CFS

VOLUME: 288.00 ACRE FEET PER YEAR

STANDARDS ON VOLUMES FOUND IN THE FINDINGS OF FACT ARE ONLY GUIDELINES. CLAIMED VOLUMES MAY BE MODIFIED BY THE COURT ON INDIVIDUAL OBJECTION.

CLIMATIC AREA: 3

SOURCE: BAKER CREEK

MAXIMUM ACRES: 120.00

PURPOSE (USE): IRRIGATION

PERIOD OF USE: APR 1 TO OCT 31

POINTS OF DIVERSION AND MEANS OF DIVERSION:

LOT	BLK	QTR SEC	SEC	TWP	RGE	COUNTY	
		NWSENW	12	01N	03E	GALLATIN	HEADGATE

PLACE OF USE FOR IRRIGATION

	ACRES	LOT	BLK	QTR SEC	SEC	TWP	RGE	COUNTY
001	80.00			W2SW	01	01N	03E	GALLATIN
002	40.00			E2SE	02	01N	03E	GALLATIN
TOTAL	120.00							

REMARKS: THE WATER RIGHTS FOLLOWING THIS STATEMENT ARE SUPPLEMENTAL, WHICH MEANS THE RIGHTS HAVE OVERLAPPING PLACES OF USE. THE RIGHTS CAN BE COMBINED TO IRRIGATE ONLY OVERLAPPING PARCELS OF THE CLAIMANT'S TOTAL 120.00 ACRES. THE COMBINED VOLUME OF THESE RIGHTS SHALL NOT EXCEED 1,128.00 ACRE-FEET PER YEAR. EACH RIGHT IS LIMITED TO THE FLOW RATE, VOLUME, PLACE OF USE AND BENEFICIAL USE OF THAT INDIVIDUAL RIGHT.
W115689-00, W115690-00, W115691-00, W115692-00, W115693-00

THIS CLAIM PRESENTS ISSUES OF FACT AND LAW THAT MAY BE ADDRESSED AT THE OBJECTION STAGE. IT APPEARS THAT 98.0 ACRES ARE ACTUALLY IRRIGATED AND PROBLEMS COULD EXIST WITH FLOW RATE AND VOLUME. TO ASSURE THE ORDERLY ADMINISTRATION OF WATER RIGHTS, THE WATER COURTS WILL SET A HEARING TO DETERMINE THESE ISSUES IF NO OBJECTIONS ARE MADE.

SEE GENERAL FINDINGS OF FACT AND CONCLUSIONS OF LAW FOR FURTHER DELINEATION OF THIS RIGHT.

TEMPORARY PRELIMINARY DECREE
GALLATIN RIVER BASIN
BASIN 41H
ABSTRACT OF WATER RIGHT

WATER RIGHT NUMBER 41H -W-115691-00

OWNERS: OYLER, HARVEY ENOS FAMILY TRUST
BOX 466
MANHATTAN MT 59741

PRIORITY DATE: JUNE 19, 1884

FLOW RATE: 4.55 CFS

VOLUME: 900.00 ACRE FEET PER YEAR

STANDARDS ON VOLUMES FOUND IN THE FINDINGS OF FACT ARE ONLY GUIDELINES. CLAIMED VOLUMES MAY BE MODIFIED BY THE COURT ON INDIVIDUAL OBJECTION.

CLIMATIC AREA: 3

SOURCE: BAKER CREEK

MAXIMUM ACRES: 120.00

PURPOSE (USE): IRRIGATION

PERIOD OF USE: APR 1 TO OCT 31

POINTS OF DIVERSION AND MEANS OF DIVERSION:

LOT	BLK	QTR SEC	SEC	TWP	RGE	COUNTY	
		NWSENW	12	01N	03E	GALLATIN	HEADGATE

PLACE OF USE FOR IRRIGATION

	ACRES	LOT	BLK	QTR SEC	SEC	TWP	RGE	COUNTY
001	80.00			W2SW	01	01N	03E	GALLATIN
002	40.00			E2SE	02	01N	03E	GALLATIN
TOTAL	120.00							

REMARKS: THE WATER RIGHTS FOLLOWING THIS STATEMENT ARE SUPPLEMENTAL, WHICH MEANS THE RIGHTS HAVE OVERLAPPING PLACES OF USE. THE RIGHTS CAN BE COMBINED TO IRRIGATE ONLY OVERLAPPING PARCELS OF THE CLAIMANT'S TOTAL 120.00 ACRES. THE COMBINED VOLUME OF THESE RIGHTS SHALL NOT EXCEED 1,128.00 ACRE-FEET PER YEAR. EACH RIGHT IS LIMITED TO THE FLOW RATE, VOLUME, PLACE OF USE AND BENEFICIAL USE OF THAT INDIVIDUAL RIGHT.
W115689-00, W115690-00, W115691-00, W115692-00, W115693-00

THIS CLAIM PRESENTS ISSUES OF FACT AND LAW THAT MAY BE ADDRESSED AT THE OBJECTION STAGE. IT APPEARS THAT 98.0 ACRES ARE ACTUALLY IRRIGATED AND PROBLEMS COULD EXIST WITH FLOW RATE AND VOLUME. TO ASSURE THE ORDERLY ADMINISTRATION OF WATER RIGHTS, THE WATER COURTS WILL SET A HEARING TO DETERMINE THESE ISSUES IF NO OBJECTIONS ARE MADE.

SEE GENERAL FINDINGS OF FACT AND CONCLUSIONS OF LAW FOR FURTHER DELINEATION OF THIS RIGHT.

TEMPORARY PRELIMINARY DECREE
GALLATIN RIVER BASIN
BASIN 41H
ABSTRACT OF WATER RIGHT

WATER RIGHT NUMBER 41H -W-115692-00

OWNERS: OYLER, HARVEY ENOS FAMILY TRUST
BOX 466
MANHATTAN MT 59741

PRIORITY DATE: SEPT 5, 1906

FLOW RATE: 2.50 CFS

VOLUME: 450.00 ACRE FEET PER YEAR

STANDARDS ON VOLUMES FOUND IN THE FINDINGS OF FACT ARE ONLY GUIDELINES. CLAIMED VOLUMES MAY BE MODIFIED BY THE COURT ON INDIVIDUAL OBJECTION.

CLIMATIC AREA: 3

SOURCE: BAKER CREEK

MAXIMUM ACRES: 120.00

PURPOSE (USE): IRRIGATION

PERIOD OF USE: APR 1 TO OCT 31

POINTS OF DIVERSION AND MEANS OF DIVERSION:

LOT	BLK	QTR SEC	SEC	TWP	RGE	COUNTY	
		NWSENW	12	01N	03E	GALLATIN	HEADGATE

PLACE OF USE FOR IRRIGATION

	ACRES	LOT	BLK	QTR SEC	SEC	TWP	RGE	COUNTY
001	80.00			SW	01	01N	03E	GALLATIN
002	40.00			SENE	02	01N	03E	GALLATIN
TOTAL	120.00							

REMARKS: THE WATER RIGHTS FOLLOWING THIS STATEMENT ARE SUPPLEMENTAL, WHICH MEANS THE RIGHTS HAVE OVERLAPPING PLACES OF USE. THE RIGHTS CAN BE COMBINED TO IRRIGATE ONLY OVERLAPPING PARCELS OF THE CLAIMANT'S TOTAL 120.00 ACRES. THE COMBINED VOLUME OF THESE RIGHTS SHALL NOT EXCEED 1,128.00 ACRE-FEET PER YEAR. EACH RIGHT IS LIMITED TO THE FLOW RATE, VOLUME, PLACE OF USE AND BENEFICIAL USE OF THAT INDIVIDUAL RIGHT.
W115689-00, W115690-00, W115691-00, W115692-00, W115693-00

THIS CLAIM PRESENTS ISSUES OF FACT AND LAW THAT MAY BE ADDRESSED AT THE OBJECTION STAGE. IT APPEARS THAT 98.0 ACRES ARE ACTUALLY IRRIGATED AND PROBLEMS COULD EXIST WITH FLOW RATE AND VOLUME. TO ASSURE THE ORDERLY ADMINISTRATION OF WATER RIGHTS, THE WATER COURTS WILL SET A HEARING TO DETERMINE THESE ISSUES IF NO OBJECTIONS ARE MADE.

SEE GENERAL FINDINGS OF FACT AND CONCLUSIONS OF LAW FOR FURTHER DELINEATION OF THIS RIGHT.

TEMPORARY PRELIMINARY DECREE
GALLATIN RIVER BASIN
BASIN 41H
ABSTRACT OF WATER RIGHT

WATER RIGHT NUMBER 41H -W-115693-00

OWNERS: OTLER, HARVEY ENOS FAMILY TRUST
BOX 465
MANHATTAN MT 59741

PRIORITY DATE: MAY 1, 1907

FLOW RATE: 2.50 CFS

VOLUME: 300.00 ACRE FEET PER YEAR

STANDARDS ON VOLUMES FOUND IN THE FINDINGS OF FACT ARE ONLY GUIDELINES. CLAIMED VOLUMES MAY BE MODIFIED BY THE COURT ON INDIVIDUAL OBJECTION.

CLIMATIC AREA: 3

SOURCE: RANDALL CREEK

MAXIMUM ACRES: 120.00

PURPOSE (USE): IRRIGATION

PERIOD OF USE: APR 1 TO OCT 31

POINTS OF DIVERSION AND MEANS OF DIVERSION:

LOT	BLK	QTR SEC	SEC	TWP	RGE	COUNTY	
		NWNWNW	12	01N	03E	GALLATIN	HEADGATE

PLACE OF USE FOR IRRIGATION

	ACRES	LOT	BLK	QTR SEC	SEC	TWP	RGE	COUNTY
001	80.00			W2SW	01	01N	03E	GALLATIN
002	40.00			E2SE	02	01N	03E	GALLATIN
TOTAL	120.00							

REMARKS: THE WATER RIGHTS FOLLOWING THIS STATEMENT ARE SUPPLEMENTAL, WHICH MEANS THE RIGHTS HAVE OVERLAPPING PLACES OF USE. THE RIGHTS CAN BE COMBINED TO IRRIGATE ONLY OVERLAPPING PARCELS OF THE CLAIMANT'S TOTAL 120.00 ACRES. THE COMBINED VOLUME OF THESE RIGHTS SHALL NOT EXCEED 1,128.00 ACRE-FEET PER YEAR. EACH RIGHT IS LIMITED TO THE FLOW RATE, VOLUME, PLACE OF USE AND BENEFICIAL USE OF THAT INDIVIDUAL RIGHT.
W115689-00, W115690-00, W115691-00, W115692-00, W115693-00

THIS CLAIM PRESENTS ISSUES OF FACT AND LAW THAT MAY BE ADDRESSED AT THE OBJECTION STAGE. IT APPEARS THAT 98.0 ACRES ARE ACTUALLY IRRIGATED AND PROBLEMS COULD EXIST WITH FLOW RATE AND VOLUME. TO ASSURE THE ORDERLY ADMINISTRATION OF WATER RIGHTS, THE WATER COURTS WILL SET A HEARING TO DETERMINE THESE ISSUES IF NO OBJECTIONS ARE MADE.

SEE GENERAL FINDINGS OF FACT AND CONCLUSIONS OF LAW FOR FURTHER DELINEATION OF THIS RIGHT.

PAGE 2775

TEMPORARY PRELIMINARY DECREE
GALLATIN RIVER BASIN
BASIN 41H
ABSTRACT OF WATER RIGHT

WATER RIGHT NUMBER 41H -W-117205-00

OWNERS: NOLLMEYER BONNIE L
3223 DURSTON RD
BOZEMAN MT 59715

NOLLMEYER RICHARD G
3223 DURSTON RD
BOZEMAN MT 59715

PRIORITY DATE: JUNE 1, 1958

FLOW RATE:

VOLUME: 30 GALLONS PER DAY PER ANIMAL UNIT

THIS RIGHT INCLUDES THE AMOUNT OF WATER CONSUMPTIVELY USED FOR STOCKWATERING PURPOSES AT THE RATE OF 30 GALLONS PER DAY PER ANIMAL UNIT. ANIMAL UNITS SHALL BE BASED ON REASONABLE CARRYING CAPACITY AND HISTORIC USE OF THE AREA SERVICED BY THIS WATER SOURCE.

SOURCE: AAJKER CREEK

PURPOSE (USE): STOCK

PERIOD OF USE: JAN 1 TO DEC 31

POINTS OF DIVERSION AND MEANS OF DIVERSION:

LOT	BLK	QTR SEC	SEC	TWP	RGE	COUNTY	
		W2SW	04	02S	05E	GALLATIN	DIRECT FROM SRC

PLACE OF USE FOR STOCK

ACRES	LOT	BLK	QTR SEC	SEC	TWP	RGE	COUNTY
001			W2SW	04	02S	05E	GALLATIN

REMARKS: SEE GENERAL FINDINGS OF FACT AND CONCLUSIONS OF LAW FOR FURTHER DELINEATION OF THIS RIGHT.

TEMPORARY PRELIMINARY DECREE
GALLATIN RIVER BASIN
BASIN 41H
ABSTRACT OF WATER RIGHT

WATER RIGHT NUMBER 41H -W-117266-00

OWNERS: HOEY HERMINA H
621 N 17TH AVE
BOZEMAN MT 59715

PRIORITY DATE: SEPT 30, 1950

FLOW RATE: 34.00 GPM

VOLUME: 6.00 ACRE FEET PER YEAR

STANDARDS ON VOLUMES FOUND IN THE FINDINGS OF FACT ARE ONLY GUIDELINES. CLAIMED VOLUMES MAY BE MODIFIED BY THE COURT ON INDIVIDUAL OBJECTION.

CLIMATIC AREA: 4

SOURCE: WELL

MAXIMUM ACRES: 2.00

PURPOSE (USE): IRRIGATION

PERIOD OF USE: APR 15 TO OCT 31

POINTS OF DIVERSION AND MEANS OF DIVERSION:

LOT	BLK	QTR SEC	SEC	TWP	RGE	COUNTY	
018	A	SW	01	02S	05E	GALLATIN	WELL

PLACE OF USE FOR IRRIGATION

	ACRES	LOT	BLK	QTR SEC	SEC	TWP	RGE	COUNTY
001	2.00			SWSWSW	01	02S	05E	GALLATIN
TOTAL	2.00							

REMARKS: SUBDIVISION:
MAPLE TERRACE

SEE GENERAL FINDINGS OF FACT AND CONCLUSIONS OF LAW FOR FURTHER DELINEATION OF THIS RIGHT.

TEMPORARY PRELIMINARY DECREE
GALLATIN RIVER BASIN
BASIN 41H
ABSTRACT OF WATER RIGHT

WATER RIGHT NUMBER 41H -W-117267-00

OWNERS: HOEY HERMINA H
621 N 17TH AVE
BOZEMAN MT 59715

PRIORITY DATE: AUG 31, 1948

FLOW RATE: 30.00 GPM

VOLUME: 2.00 ACRE FEET PER YEAR

SOURCE: WELL

PURPOSE (USE): DOMESTIC

PERIOD OF USE: JAN 1 TO DEC 31

POINTS OF DIVERSION AND MEANS OF DIVERSION:

LOT	BLK	QTR SEC	SEC	TWP	RGE	COUNTY	
018	00A	SW	01	02S	05E	GALLATIN	WELL

PLACE OF USE FOR DOMESTIC

	ACRES	LOT	BLK	QTR SEC	SEC	TWP	RGE	COUNTY
001		1-A	00A	SW	01	02S	05E	GALLATIN
002		1-B	00A		01	02S	05E	GALLATIN

REMARKS: SUBDIVISION:
MAPLE TERRACE

SEE GENERAL FINDINGS OF FACT AND CONCLUSIONS OF LAW FOR FURTHER DELINEATION OF THIS RIGHT.

TEMPORARY PRELIMINARY DECREE
GALLATIN RIVER BASIN
BASIN 41H
ABSTRACT OF WATER RIGHT

WATER RIGHT NUMBER 41H -W-117270-00

OWNERS: MILLER JOHN L
8000 FOWLER LN
BOZEMAN MT 59715

MILLER LINDA L
8000 FOWLER LN
BOZEMAN MT 59715

THE PLACE OF USE OF THIS RIGHT WAS ALSO CLAIMED BY THE CLAIMANT OF FILE NO. W132246-00. THE WATER COURT DECREES THIS RIGHT AND MAKES BOTH CLAIMS A MATTER OF RECORD.

PRIORITY DATE: JULY 31, 1881

FLOW RATE: 0.63 CFS

VOLUME: 125.00 ACRE FEET PER YEAR

STANDARDS ON VOLUMES FOUND IN THE FINDINGS OF FACT ARE ONLY GUIDELINES. CLAIMED VOLUMES MAY BE MODIFIED BY THE COURT ON INDIVIDUAL OBJECTION.

CLIMATIC AREA: 4

SOURCE: HYALITE CREEK

MAXIMUM ACRES: 50.00

PURPOSE (USE): IRRIGATION

PERIOD OF USE: MAY 1 TO OCT 4

POINTS OF DIVERSION AND MEANS OF DIVERSION:

LOT	BLK	QTR SEC	SEC	TWP	RGE	COUNTY	
		SENWNW	14	03S	05E	GALLATIN	HEADGATE

PLACE OF USE FOR IRRIGATION

	ACRES	LOT	BLK	QTR SEC	SEC	TWP	RGE	COUNTY
001	20.00			NWNW	02	03S	05E	GALLATIN
002	30.00			SWNW	02	03S	05E	GALLATIN
TOTAL	50.00							

REMARKS: THE WATER RIGHTS FOLLOWING THIS STATEMENT ARE SUPPLEMENTAL, WHICH MEANS THE RIGHTS HAVE OVERLAPPING PLACES OF USE. THE RIGHTS CAN BE COMBINED TO IRRIGATE ONLY OVERLAPPING PARCELS OF THE CLAIMANT'S TOTAL 50.00 ACRES. THE COMBINED VOLUME OF THESE RIGHTS SHALL NOT EXCEED 200.00 ACRE-FEET PER YEAR. EACH RIGHT IS LIMITED TO THE FLOW RATE, VOLUME, PLACE OF USE AND BENEFICIAL USE OF THAT INDIVIDUAL RIGHT.
W117270-00, W117271-00

SEE GENERAL FINDINGS OF FACT AND CONCLUSIONS OF LAW FOR FURTHER DELINEATION OF THIS RIGHT.

TEMPORARY PRELIMINARY DECREE
GALLATIN RIVER BASIN
BASIN 41H
ABSTRACT OF WATER RIGHT

WATER RIGHT NUMBER 41H -W-117271-00

OWNERS: MILLER JOHN L
8000 FOWLER LN
BOZEMAN MT 59715

MILLER LINDA L
8000 FOWLER LN
BOZEMAN MT 59715

PRIORITY DATE: JUNE 30, 1869

FLOW RATE: 0.38 CFS

VOLUME: 75.00 ACRE FEET PER YEAR

STANDARDS ON VOLUMES FOUND IN THE FINDINGS OF FACT ARE ONLY GUIDELINES. CLAIMED VOLUMES MAY BE MODIFIED BY THE COURT ON INDIVIDUAL OBJECTION.

CLIMATIC AREA: 4

SOURCE: HYALITE CREEK

MAXIMUM ACRES: 50.00

PURPOSE (USE): IRRIGATION

PERIOD OF USE: MAY 1 TO OCT 4

POINTS OF DIVERSION AND MEANS OF DIVERSION:

LOT	BLK	QTR SEC	SEC	TWP	RGE	COUNTY	
		SENWNW	14	03S	05E	GALLATIN	HEADGATE

PLACE OF USE FOR IRRIGATION

	ACRES	LOT	BLK	QTR SEC	SEC	TWP	RGE	COUNTY
001	20.00			NWNW	02	03S	05E	GALLATIN
002	30.00			SWNW	02	03S	05E	GALLATIN
TOTAL	50.00							

REMARKS: THE WATER RIGHTS LISTED FOLLOWING THIS STATEMENT ARE FILED ON THE SAME FORMERLY DECREED WATER RIGHT. THESE CLAIMS SHALL NOT EXCEED THE 100 MINER'S INCHES AS DECREED IN CASE NO. 1772. AT THIS TIME THE COURT MAKES NO DETERMINATION OF CORRECT PREDECESSORS IN INTEREST OR THE CORRECT DIVISION OF THIS WATER AMONG CLAIMANTS. W029024-00, W117271-00, W132246-00, W210818-00.

THE WATER RIGHTS FOLLOWING THIS STATEMENT ARE SUPPLEMENTAL, WHICH MEANS THE RIGHTS HAVE OVERLAPPING PLACES OF USE. THE RIGHTS CAN BE COMBINED TO IRRIGATE ONLY OVERLAPPING PARCELS OF THE CLAIMANT'S TOTAL 50.00 ACRES. THE COMBINED VOLUME OF THESE RIGHTS SHALL NOT EXCEED 200.00 ACRE-FEET PER YEAR. EACH RIGHT IS LIMITED TO THE FLOW RATE, VOLUME, PLACE OF USE AND BENEFICIAL USE OF THAT INDIVIDUAL RIGHT.
W117270-00, W117271-00

SEE GENERAL FINDINGS OF FACT AND CONCLUSIONS OF LAW FOR FURTHER DELINEATION OF THIS RIGHT.

TEMPORARY PRELIMINARY DECREE
GALLATIN RIVER BASIN
BASIN 41H
ABSTRACT OF WATER RIGHT

WATER RIGHT NUMBER 41H -W-117272-00

OWNERS: COPE MARGURITE W
2745 WEAVER RD
BELGRADE MT 59714

KALITOWSKI MARGURITE C
2745 WEAVER RD
BELGRADE MT 59714

PRIORITY DATE: JAN 1, 1864

FLOW RATE:

VOLUME: 30 GALLONS PER DAY PER ANIMAL UNIT

THIS RIGHT INCLUDES THE AMOUNT OF WATER CONSUMPTIVELY USED FOR STOCKWATERING PURPOSES AT THE RATE OF 30 GALLONS PER DAY PER ANIMAL UNIT. ANIMAL UNITS SHALL BE BASED ON REASONABLE CARRYING CAPACITY AND HISTORIC USE OF THE AREA SERVICED BY THIS WATER SOURCE.

SOURCE: SPRING, TRIBUTARY OF EAST GALLATIN RIVER

PURPOSE (USE): STOCK

PERIOD OF USE: JAN 1 TO DEC 31

POINTS OF DIVERSION AND MEANS OF DIVERSION:

LOT	BLK	QTR SEC	SEC	TWP	RGE	COUNTY	
		NWSESW	22	01N	04E	GALLATIN	DIRECT FROM SRC

PLACE OF USE FOR STOCK

ACRES	LOT	BLK	QTR SEC	SEC	TWP	RGE	COUNTY
001			SW	22	01N	04E	GALLATIN

REMARKS: SEE GENERAL FINDINGS OF FACT AND CONCLUSIONS OF LAW FOR FURTHER DELINEATION OF THIS RIGHT.

PAGE 2781

TEMPORARY PRELIMINARY DECREE
GALLATIN RIVER BASIN
BASIN 41H
ABSTRACT OF WATER RIGHT

WATER RIGHT NUMBER 41H -W-117273-00

OWNERS: COPE MARGURITE W
2745 WEAVER RD
BELGRADE MT 59714

KALITOWSKI MARGURITE C
2745 WEAVER RD
BELGRADE MT 59714

PRIORITY DATE: JAN 1, 1864

FLOW RATE:

VOLUME: 30 GALLONS PER DAY PER ANIMAL UNIT

THIS RIGHT INCLUDES THE AMOUNT OF WATER CONSUMPTIVELY USED FOR STOCKWATERING PURPOSES AT THE RATE OF 30 GALLONS PER DAY PER ANIMAL UNIT. ANIMAL UNITS SHALL BE BASED ON REASONABLE CARRYING CAPACITY AND HISTORIC USE OF THE AREA SERVICED BY THIS WATER SOURCE.

SOURCE: SPRING, TRIBUTARY OF EAST GALLATIN RIVER

PURPOSE (USE): STOCK

PERIOD OF USE: JAN 1 TO DEC 31

POINTS OF DIVERSION AND MEANS OF DIVERSION:

LOT	BLK	QTR SEC	SEC	TWP	RGE	COUNTY	
		NWNWNW	27	01N	04E	GALLATIN	DITCH

PLACE OF USE FOR STOCK

	ACRES	LOT	BLK	QTR SEC	SEC	TWP	RGE	COUNTY
001				NESE	21	01N	04E	GALLATIN
002				SESE	21	01N	04E	GALLATIN
003				SWSWSW	22	01N	04E	GALLATIN

REMARKS: SEE GENERAL FINDINGS OF FACT AND CONCLUSIONS OF LAW FOR FURTHER DELINEATION OF THIS RIGHT.

TEMPORARY PRELIMINARY DECREE
GALLATIN RIVER BASIN
BASIN 41H
ABSTRACT OF WATER RIGHT

WATER RIGHT NUMBER 41H -W-117274-00

OWNERS: COPE MARGURITE W
2745 WEAVER RD
BELGRADE MT 59714

KALITOWSKI MARGURITE C
2745 WEAVER RD
BELGRADE MT 59714

PRIORITY DATE: JAN 1, 1949

FLOW RATE:

VOLUME: 30 GALLONS PER DAY PER AMIMAL UNIT

THIS RIGHT INCLUDES THE AMOUNT OF WATER CONSUMPTIVELY USED FOR STOCKWATERING PURPOSES AT THE RATE OF 30 GALLONS PER DAY PER ANIMAL UNIT. ANIMAL UNITS SHALL BE BASED ON REASONABLE CARRYING CAPACITY AND HISTORIC USE OF THE AREA SERVICED BY THIS WATER SOURCE.

SOURCE: SPRING, TRIBUTARY OF GIBSON CREEK

PURPOSE (USE): STOCK

PERIOD OF USE: JAN 1 TO DEC 31

POINTS OF DIVERSION AND MEANS OF DIVERSION:

LOT	BLK	QTR SEC	SEC	TWP	RGE	COUNTY	
		SWSESW	22	01N	04E	GALLATIN	DIRECT FROM SRC
RESERVOIR AT		SWSCSW	22	01N	04E		

PLACE OF USE FOR STOCK

	ACRES	LOT	BLK	QTR SEC	SEC	TWP	RGE	COUNTY
001				SWSESW	22	01N	04E	GALLATIN

REMARKS: SEE GENERAL FINDINGS OF FACT AND CONCLUSIONS OF LAW FOR FURTHER DELINEATION OF THIS RIGHT.

TEMPORARY PRELIMINARY DECREE
GALLATIN RIVER BASIN
BASIN 41H
ABSTRACT OF WATER RIGHT

WATER RIGHT NUMBER 41H -W-117275-00

OWNERS: COPE MARGURITE W
2745 WEAVER RD
BELGRADE MT 59714

KALITOWSKI MARGURITE C
2745 WEAVER RD
BELGRADE MT 59714

PRIORITY DATE: JAN 1, 1949

FLOW RATE: 30.00 GPM

VOLUME: 30 GALLONS PER DAY PER ANIMAL UNIT

THIS RIGHT INCLUDES THE AMOUNT OF WATER CONSUMPTIVELY USED FOR STOCKWATERING PURPOSES AT THE RATE OF 30 GALLONS PER DAY PER ANIMAL UNIT. ANIMAL UNITS SHALL BE BASED ON REASONABLE CARRYING CAPACITY AND HISTORIC USE OF THE AREA SERVICED BY THIS WATER SOURCE.

SOURCE: WELL

PURPOSE (USE): STOCK

PERIOD OF USE: JAN 1 TO DEC 31

POINTS OF DIVERSION AND MEANS OF DIVERSION:

LOT	BLK	QTR SEC	SEC	TWP	RGE	COUNTY	
		SESWSW	22	01N	04E	GALLATIN	WELL

PLACE OF USE FOR STOCK

	ACRES	LOT	BLK	QTR SEC	SEC	TWP	RGE	COUNTY
001				SWSW	22	01N	04E	GALLATIN

REMARKS: SEE GENERAL FINDINGS OF FACT AND CONCLUSIONS OF LAW FOR FURTHER DELINEATION OF THIS RIGHT.

TEMPORARY PRELIMINARY DECREE
GALLATIN RIVER BASIN
BASIN 41H
ABSTRACT OF WATER RIGHT

WATER RIGHT NUMBER 41H -W-117276-00

OWNERS: COPE MARGURITE W
2745 WEAVER RD
BELGRADE MT 59714

KALITOWSKI MARGURITE C
2745 WEAVER RD
BELGRADE MT 59714

PRIORITY DATE: JAN 1, 1864

FLOW RATE: 25.00 GPM

VOLUME: 30 GALLONS PER DAY PER ANIMAL UNIT

THIS RIGHT INCLUDES THE AMOUNT OF WATER CONSUMPTIVELY USED FOR STOCKWATERING PURPOSES AT THE RATE OF 30 GALLONS PER DAY PER ANIMAL UNIT. ANIMAL UNITS SHALL BE BASED ON REASONABLE CARRYING CAPACITY AND HISTORIC USE OF THE AREA SERVICED BY THIS WATER SOURCE.

SOURCE: WELL

PURPOSE (USE): STOCK

PERIOD OF USE: JAN 1 TO DEC 31

POINTS OF DIVERSION AND MEANS OF DIVERSION:

LOT	BLK	QTR SEC	SEC	TWP	RGE	COUNTY	
		SESWSW	22	01N	04E	GALLATIN	WELL

PLACE OF USE FOR STOCK

ACRES	LOT	BLK	QTR SEC	SEC	TWP	RGE	COUNTY
001			SESWSW	22	01N	04E	GALLATIN

REMARKS: SEE GENERAL FINDINGS OF FACT AND CONCLUSIONS OF LAW FOR FURTHER DELINEATION OF THIS RIGHT.

TEMPORARY PRELIMINARY DECREE
GALLATIN RIVER BASIN
BASIN 41H
ABSTRACT OF WATER RIGHT

WATER RIGHT NUMBER 41H -W-117277-00

OWNERS: COPE MARGURITE W
2745 WEAVER RD
BELGRADE MT 59714

KALITOWSKI MARGURITE C
2745 WEAVER RD
BELGRADE MT 59714

PRIORITY DATE: JAN 1, 1864

FLOW RATE: 918.00 GPM

VOLUME: 300.00 ACRE FEET PER YEAR

STANDARDS ON VOLUMES FOUND IN THE FINDINGS OF FACT ARE ONLY GUIDELINES. CLAIMED VOLUMES MAY BE MODIFIED BY THE COURT ON INDIVIDUAL OBJECTION.

CLIMATIC AREA: 4

SOURCE: SPRING, TRIBUTARY OF GIBSON CREEK

MAXIMUM ACRES: 54.00

PURPOSE (USE): IRRIGATION

PERIOD OF USE: MAY 1 TO NOV 30

POINTS OF DIVERSION AND MEANS OF DIVERSION:

LOT	BLK	QTR SEC	SEC	TWP	RGE	COUNTY	
		NWSESW	22	01N	04E	GALLATIN	DITCH

PLACE OF USE FOR IRRIGATION

	ACRES	LOT	BLK	QTR SEC	SEC	TWP	RGE	COUNTY
001	40.00			NWSW	22	01N	04E	GALLATIN
002	7.00			SWNESW	22	01N	04E	GALLATIN
003	7.00			NWNESW	22	01N	04E	GALLATIN
TOTAL	54.00							

REMARKS: THE WATER RIGHTS FOLLOWING THIS STATEMENT ARE SUPPLEMENTAL, WHICH MEANS THE RIGHTS HAVE OVERLAPPING PLACES OF USE. THE RIGHTS CAN BE COMBINED TO IRRIGATE ONLY OVERLAPPING PARCELS OF THE CLAIMANT'S TOTAL 144.00 ACRES. THE COMBINED VOLUME OF THESE RIGHTS SHALL NOT EXCEED 700.00 ACRE-FEET PER YEAR. EACH RIGHT IS LIMITED TO THE FLOW RATE, VOLUME, PLACE OF USE AND BENEFICIAL USE OF THAT INDIVIDUAL RIGHT.
W117277-00, W117278-00

SEE GENERAL FINDINGS OF FACT AND CONCLUSIONS OF LAW FOR FURTHER DELINEATION OF THIS RIGHT.

TEMPORARY PRELIMINARY DECREE
GALLATIN RIVER BASIN
BASIN 41H
ABSTRACT OF WATER RIGHT

WATER RIGHT NUMBER 41H -W-117278-00

OWNERS: COPE MARGURITE W
2745 WEAVER RD
BELGRADE MT 597[illegible]

KALITOWSKI MARGURITE C
2745 WEAVER RD
BELGRADE MT 59714

PRIORITY DATE: JAN 1, 1864

FLOW RATE: 3.78 CFS

VOLUME: 400.00 ACRE FEET PER YEAR

STANDARDS ON VOLUMES FOUND IN THE FINDINGS OF FACT ARE ONLY GUIDELINES. CLAIMED VOLUMES MAY BE MODIFIED BY THE COURT ON INDIVIDUAL OBJECTION.

CLIMATIC AREA: 4

SOURCE: SPRING, TRIBUTARY OF GIBSON CREEK

MAXIMUM ACRES: 100.00

PURPOSE (USE): IRRIGATION

PERIOD OF USE: APR 1 TO NOV 30

POINTS OF DIVERSION AND MEANS OF DIVERSION:

LOT	BLK	QTR SEC	SEC	TWP	RGE	COUNTY	
		NWNWNW	27	01N	04E	GALLATIN	DITCH

PLACE OF USE FOR IRRIGATION

	ACRES	LOT	BLK	QTR SEC	SEC	TWP	RGE	COUNTY
001	40.00			NESE	21	01N	04E	GALLATIN
002	40.00			SESE	21	01N	04E	GALLATIN
003	20.00			W2W2SW	22	01N	04E	GALLATIN
TOTAL	100.00							

REMARKS: THE WATER RIGHTS FOLLOWING THIS STATEMENT ARE SUPPLEMENTAL, WHICH MEANS THE RIGHTS HAVE OVERLAPPING PLACES OF USE. THE RIGHTS CAN BE COMBINED TO IRRIGATE ONLY OVERLAPPING PARCELS OF THE CLAIMANT'S TOTAL 144.00 ACRES. THE COMBINED VOLUME OF THESE RIGHTS SHALL NOT EXCEED 700.00 ACRE-FEET PER YEAR. EACH RIGHT IS LIMITED TO THE FLOW RATE, VOLUME, PLACE OF USE AND BENEFICIAL USE OF THAT INDIVIDUAL RIGHT.
W117277-00, W117278-00

SEE GENERAL FINDINGS OF FACT AND CONCLUSIONS OF LAW FOR FURTHER DELINEATION OF THIS RIGHT.

TEMPORARY PRELIMINARY DECREE
GALLATIN RIVER BASIN
BASIN 41H
ABSTRACT OF WATER RIGHT

WATER RIGHT NUMBER 41H -W-117279-00

OWNERS: COPE MARGURITE W
2745 WEAVER RD
BELGRADE MT 59714

KALITOWSKI MARGURITE C
2745 WEAVER RD
BELGRADE MT 59714

PRIORITY DATE: DEC 31, 1864

FLOW RATE: 25.00 GPM

VOLUME: 5.00 ACRE FEET PER YEAR

SOURCE: WELL

MAXIMUM ACRES: 2.00

PURPOSE (USE): DOMESTIC

PERIOD OF USE: JAN 1 TO DEC 31

POINTS OF DIVERSION AND MEANS OF DIVERSION:

LOT	BLK	QTR SEC	SEC	TWP	RGE	COUNTY	
		SESWSW	22	01N	04E	GALLATIN	WELL

PLACE OF USE FOR DOMESTIC

	ACRES	LOT	BLK	QTR SEC	SEC	TWP	RGE	COUNTY
001	2.00			SESWSW	22	01N	04E	GALLATIN
TOTAL	2.00							

REMARKS: SEE GENERAL FINDINGS OF FACT AND CONCLUSIONS OF LAW FOR FURTHER DELINEATION OF THIS RIGHT.

TEMPORARY PRELIMINARY DECREE
GALLATIN RIVER BASIN
BASIN 41H
ABSTRACT OF WATER RIGHT

WATER RIGHT NUMBER 41H -W-117280-00

OWNERS: WOLNY KATHRYN C
12930 COTTONWOOD CANYON
BOZEMAN MT 59715

WOLNY DAVID A
12930 COTTONWOOD CANYON
BOZEMAN MT 59715

PRIORITY DATE: JUNE 14, 1884

FLOW RATE:

VOLUME: 30 GALLONS PER DAY PER ANIMAL UNIT

THIS RIGHT INCLUDES THE AMOUNT OF WATER CONSUMPTIVELY USED FOR STOCKWATERING PURPOSES AT THE RATE OF 30 GALLONS PER DAY PER ANIMAL UNIT. ANIMAL UNITS SHALL BE BASED ON REASONABLE CARRYING CAPACITY AND HISTORIC USE OF THE AREA SERVICED BY THIS WATER SOURCE.

SOURCE: UNNAMED TRIBUTARY OF SOUTH COTTONWOOD CREEK

SPRING HYDROLOGICALLY RELATED TO SOURCE.

PURPOSE (USE): STOCK

PERIOD OF USE: JAN 1 TO DEC 31

POINTS OF DIVERSION AND MEANS OF DIVERSION:

LOT	BLK	QTR SEC	SEC	TWP	RGE	COUNTY	
		NW	22	03S	05E	GALLATIN	MULTIPLE
		NE	21	03S	05E	GALLATIN	MULTIPLE
		SESESE	16	03S	05E	GALLATIN	MULTIPLE

PLACE OF USE FOR STOCK

	ACRES	LOT	BLK	QTR SEC	SEC	TWP	RGE	COUNTY
001				NW	22	03S	05E	GALLATIN
002				NE	21	03S	05E	GALLATIN
003				SESESE	16	03S	05E	GALLATIN

REMARKS: SEE GENERAL FINDINGS OF FACT AND CONCLUSIONS OF LAW FOR FURTHER DELINEATION OF THIS RIGHT.

TEMPORARY PRELIMINARY DECREE
GALLATIN RIVER BASIN
BASIN 41H
ABSTRACT OF WATER RIGHT

WATER RIGHT NUMBER 41H -W-117281-00

OWNERS: WOLNY KATHRYN C
12930 COTTONWOOD CANYON
BOZEMAN MT 59715

WOLNY DAVID A
12930 COTTONWOOD CANYON
BOZEMAN MT 59715

PRIORITY DATE: JUNE 1, 1870

FLOW RATE:

VOLUME: 30 GALLONS PER DAY PER ANIMAL UNIT

THIS RIGHT INCLUDES THE AMOUNT OF WATER CONSUMPTIVELY USED FOR STOCKWATERING PURPOSES AT THE RATE OF 30 GALLONS PER DAY PER ANIMAL UNIT. ANIMAL UNITS SHALL BE BASED ON REASONABLE CARRYING CAPACITY AND HISTORIC USE OF THE AREA SERVICED BY THIS WATER SOURCE.

SOURCE: SOUTH COTTONWOOD CREEK

PURPOSE (USE): STOCK

PERIOD OF USE: JAN 1 TO DEC 31

POINTS OF DIVERSION AND MEANS OF DIVERSION:

LOT	BLK	QTR SEC	SEC	TWP	RGE	COUNTY	
		NENWSW	27	03S	05E	GALLATIN	HEADGATE
		NWNW	27	03S	05E	GALLATIN	MULTIPLE
		SE	21	03S	05E	GALLATIN	MULTIPLE

PLACE OF USE FOR STOCK

	ACRES	LOT	BLK	QTR SEC	SEC	TWP	RGE	COUNTY
001				NWNW	27	03S	05E	GALLATIN
002				E2	21	03S	05E	GALLATIN
003				SE	16	03S	05E	GALLATIN

REMARKS: SEE GENERAL FINDINGS OF FACT AND CONCLUSIONS OF LAW FOR FURTHER DELINEATION OF THIS RIGHT.

TEMPORARY PRELIMINARY DECREE
GALLATIN RIVER BASIN
BASIN 41H
ABSTRACT OF WATER RIGHT

WATER RIGHT NUMBER 41H -W-117282-00

OWNERS: WOLNY KATHRYN C
12930 COTTONWOOD CANYON
BOZEMAN MT 59715

WOLNY DAVID A
12930 COTTONWOOD CANYON
BOZEMAN MT 59715

PRIORITY DATE: MAY 12, 1955 9:00 AM

FLOW RATE:

VOLUME: 30 GALLONS PER DAY PER ANIMAL UNIT

THIS RIGHT INCLUDES THE AMOUNT OF WATER CONSUMPTIVELY USED FOR STOCKWATERING PURPOSES AT THE RATE OF 30 GALLONS PER DAY PER ANIMAL UNIT. ANIMAL UNITS SHALL BE BASED ON REASONABLE CARRYING CAPACITY AND HISTORIC USE OF THE AREA SERVICED BY THIS WATER SOURCE.

SOURCE: SPRING, TRIBUTARY OF SOUTH COTTONWOOD CREEK

PURPOSE (USE): STOCK

PERIOD OF USE: JAN 1 TO DEC 31

POINTS OF DIVERSION AND MEANS OF DIVERSION:

LOT	BLK	QTR SEC	SEC	TWP	RGE	COUNTY	
		NWSW	22	03S	05E	GALLATIN	DITCH

PLACE OF USE FOR STOCK

	ACRES	LOT	BLK	QTR SEC	SEC	TWP	RGE	COUNTY
001				NWSW	22	03S	05E	GALLATIN
002				E2	21	03S	05E	GALLATIN

REMARKS: SEE GENERAL FINDINGS OF FACT AND CONCLUSIONS OF LAW FOR FURTHER DELINEATION OF THIS RIGHT.

TEMPORARY PRELIMINARY DECREE
GALLATIN RIVER BASIN
BASIN 41H
ABSTRACT OF WATER RIGHT

WATER RIGHT NUMBER 41H -W-117283-00

OWNERS: WOLNY DAVID A
12930 COTTONWOOD CANYON
BOZEMAN MT 59715

WOLNY KATHRYN C
12930 COTTONWOOD CANYON
BOZEMAN MT 59715

PRIORITY DATE: JUNE 1, 1870

FLOW RATE: 2.00 CFS

VOLUME: 492.00 ACRE FEET PER YEAR

STANDARDS ON VOLUMES FOUND IN THE FINDINGS OF FACT ARE ONLY GUIDELINES. CLAIMED VOLUMES MAY BE MODIFIED BY THE COURT ON INDIVIDUAL OBJECTION.

CLIMATIC AREA: 4

SOURCE: SOUTH COTTONWOOD CREEK

MAXIMUM ACRES: 177.00

PURPOSE (USE): IRRIGATION

PERIOD OF USE: MAY 1 TO SEPT 4

POINTS OF DIVERSION AND MEANS OF DIVERSION:

LOT	BLK	QTR SEC	SEC	TWP	RGE	COUNTY	
		NENWSW	27	03S	05E	GALLATIN	HEADGATE

PLACE OF USE FOR IRRIGATION

	ACRES	LOT	BLK	QTR SEC	SEC	TWP	RGE	COUNTY
001	103.00			SE	16	03S	05E	GALLATIN
002	64.00			E2	21	03S	05E	GALLATIN
003	10.00			NWNWNW	27	03S	05E	GALLATIN
TOTAL	177.00							

REMARKS: SEE GENERAL FINDINGS OF FACT AND CONCLUSIONS OF LAW FOR FURTHER DELINEATION OF THIS RIGHT.

TEMPORARY PRELIMINARY DECREE
GALLATIN RIVER BASIN
BASIN 41H
ABSTRACT OF WATER RIGHT

WATER RIGHT NUMBER 41H -W-117285-00

OWNERS: ROWE DENNIS R
PO BOX 224
BOZEMAN MT 59715

ROWE DIANE J
PO BOX 224
BOZEMAN MT 59715

PRIORITY DATE: APR 2, 1981 10:01 AM

FLOW RATE: 50.00 GPM

VOLUME: 5.90 ACRE FEET PER YEAR

SOURCE: WELL

PURPOSE (USE): COMMERCIAL

PERIOD OF USE: JAN 1 TO DEC 31

POINTS OF DIVERSION AND MEANS OF DIVERSION:

LOT	BLK	QTR SEC	SEC	TWP	RGE	COUNTY	
D		SE	31	01S	06E	GALLATIN	WELL

PLACE OF USE FOR COMMERCIAL

	ACRES	LOT	BLK	QTR SEC	SEC	TWP	RGE	COUNTY
001		D		SE	31	01S	06E	GALLATIN

REMARKS: SUBDIVISION:
OSBORNE SUBD

THE COURT FINDS THIS CLAIM TO BE DUPLICATED BY CERTIFICATE NO. C034051-00, THEREFORE NO NEW WATER RIGHT CERTIFICATE WILL BE ISSUED.

SEE GENERAL FINDINGS OF FACT AND CONCLUSIONS OF LAW FOR FURTHER DELINEATION OF THIS RIGHT.

TEMPORARY PRELIMINARY DECREE
GALLATIN RIVER BASIN
BASIN 41H
ABSTRACT OF WATER RIGHT

WATER RIGHT NUMBER 41H -W-117286-00

OWNERS: BEATTY MARVIN T
4702 WAUKESHA ST
MADISON WI 53705

BEATTY ELLOUISE
4702 WAUKESHA ST
MADISON WI 53705

PRIORITY DATE: MAY 25, 1909

FLOW RATE: 0.13 CFS

VOLUME: 10.50 ACRE FEET PER YEAR

STANDARDS ON VOLUMES FOUND IN THE FINDINGS OF FACT ARE ONLY GUIDELINES. CLAIMED VOLUMES MAY BE MODIFIED BY THE COURT ON INDIVIDUAL OBJECTION.

CLIMATIC AREA: 4

SOURCE: SOUTH DRY CREEK

MAXIMUM ACRES: 3.50

PURPOSE (USE): IRRIGATION

PERIOD OF USE: JUNE 1 TO NOV 4

POINTS OF DIVERSION AND MEANS OF DIVERSION:

LOT	BLK	QTR SEC	SEC	TWP	RGE	COUNTY	
		SESWSW	18	02S	05E	GALLATIN	HEADGATE

PLACE OF USE FOR IRRIGATION

	ACRES	LOT	BLK	QTR SEC	SEC	TWP	RGE	COUNTY
001	3.50			SWNESE	13	02S	04E	GALLATIN
TOTAL	3.50							

REMARKS: SEE GENERAL FINDINGS OF FACT AND CONCLUSIONS OF LAW FOR FURTHER DELINEATION OF THIS RIGHT.

TEMPORARY PRELIMINARY DECREE
GALLATIN RIVER BASIN
BASIN 41H
ABSTRACT OF WATER RIGHT

WATER RIGHT NUMBER 41H -W-117287-00

OWNERS: SINNEMA FLIKKEMA RANCH CO
RT 1 BOX 109
MANHATTAN MT 59741

FLIKKEMA DICK C
RT 1 BOX 109
MANHATTAN MT 59741

PRIORITY DATE: JULY 2, 1934

FLOW RATE:

VOLUME: 30 GALLONS PER DAY PER ANIMAL UNIT

THIS RIGHT INCLUDES THE AMOUNT OF WATER CONSUMPTIVELY USED FOR STOCKWATERING PURPOSES AT THE RATE OF 30 GALLONS PER DAY PER ANIMAL UNIT. ANIMAL UNITS SHALL BE BASED ON REASONABLE CARRYING CAPACITY AND HISTORIC USE OF THE AREA SERVICED BY THIS WATER SOURCE.

SOURCE: GODFREY CREEK

PURPOSE (USE): STOCK

PERIOD OF USE: JAN 1 TO DEC 31

POINTS OF DIVERSION AND MEANS OF DIVERSION:

LOT	BLK	QTR SEC	SEC	TWP	RGE	COUNTY	
		E2E2SE	35	01S	03E	GALLATIN	DIRECT FROM SRC

PLACE OF USE FOR STOCK

ACRES	LOT	BLK	QTR SEC	SEC	TWP	RGE	COUNTY
001			F2SE	35	01S	03E	GALLATIN

REMARKS: SEE GENERAL FINDINGS OF FACT AND CONCLUSIONS OF LAW FOR FURTHER DELINEATION OF THIS RIGHT.

TEMPORARY PRELIMINARY DECREE
GALLATIN RIVER BASIN
BASIN 41H
ABSTRACT OF WATER RIGHT

WATER RIGHT NUMBER 41H -W-117288-00

OWNERS: SINNEMA FLIKKEMA RANCH CO
RT 1 BOX 109
MANHATTAN MT 59741

FLIKKEMA DICK C
RT 1 BOX 109
MANHATTAN MT 59741

PRIORITY DATE: JULY 2, 1974

FLOW RATE: 3.13 CFS

VOLUME: 375.00 ACRE FEET PER YEAR

STANDARDS ON VOLUMES FOUND IN THE FINDINGS OF FACT ARE ONLY GUIDELINES. CLAIMED VOLUMES MAY BE MODIFIED BY THE COURT ON INDIVIDUAL OBJECTION.

CLIMATIC AREA: 3

SOURCE: GODFREY CREEK

MAXIMUM ACRES: 90.00

PURPOSE (USE): IRRIGATION

PERIOD OF USE: MAY 1 TO OCT 31

POINTS OF DIVERSION AND MEANS OF DIVERSION:

LOT	BLK	QTR SEC	SEC	TWP	RGE	COUNTY	
		E2E2SE	35	01S	03E	GALLATIN	PUMP

PLACE OF USE FOR IRRIGATION

	ACRES	LOT	BLK	QTR SEC	SEC	TWP	RGE	COUNTY
001	90.00			SE	35	01S	03E	GALLATIN
TOTAL	90.00							

REMARKS: CLARIFICATION OF LAND DESCRIPTION:
TRANSITORY POINT OF DIVERSION ALL ALONG SOURCE WITHIN LEGAL LAND DESCRIPTION.

THIS CLAIM PRESENTS ISSUES OF FACT AND LAW THAT MAY BE ADDRESSED AT THE OBJECTION STAGE. IT APPEARS THAT 73.0 ACRES ARE ACTUALLY IRRIGATED AND PROBLEMS COULD EXIST WITH FLOW RATE AND VOLUME. TO ASSURE THE ORDERLY ADMINISTRATION OF WATER RIGHTS, THE WATER COURTS WILL SET A HEARING TO DETERMINE THESE ISSUES IF NO OBJECTIONS ARE MADE.

SEE GENERAL FINDINGS OF FACT AND CONCLUSIONS OF LAW FOR FURTHER DELINEATION OF THIS RIGHT.

TEMPORARY PRELIMINARY DECREE
GALLATIN RIVER BASIN
BASIN 41H
ABSTRACT OF WATER RIGHT

WATER RIGHT NUMBER 41H -W-117282-00

OWNERS: MORRISSEY CAROLE ANN R
7820 CHAPMAN RD
BOZEMAN MT 59715

MORRISSEY WINSTON B
7820 CHAPMAN RD
BOZEMAN MT 59715

PRIORITY DATE: JULY 14, 1967

FLOW RATE: 50.00 GPM

VOLUME: 9.00 ACRE FEET PER YEAR

STANDARDS ON VOLUMES FOUND IN THE FINDINGS OF FACT ARE ONLY GUIDELINES. CLAIMED VOLUMES MAY BE MODIFIED BY THE COURT ON INDIVIDUAL OBJECTION.

CLIMATIC AREA: 4

SOURCE: WELL

MAXIMUM ACRES: 3.00

PURPOSE (USE): IRRIGATION

PERIOD OF USE: APR 1 TO OCT 31

POINTS OF DIVERSION AND MEANS OF DIVERSION:

LOT	BLK	QTR SEC	SEC	TWP	RGE	COUNTY	
		NWNWSW	28	02S	05E	GALLATIN	WELL

PLACE OF USE FOR IRRIGATION

	ACRES	LOT	BLK	QTR SEC	SEC	TWP	RGE	COUNTY
001	3.00			NWNWSW	28	02S	05E	GALLATIN
TOTAL	3.00							

REMARKS: SEE GENERAL FINDINGS OF FACT AND CONCLUSIONS OF LAW FOR FURTHER DELINEATION OF THIS RIGHT.

TEMPORARY PRELIMINARY DECREE
GALLATIN RIVER BASIN
BASIN 41H
ABSTRACT OF WATER RIGHT

WATER RIGHT NUMBER 41H -W-117290-00

OWNERS: JENSEN MARK A
BOX 355
BELGRADE MT 59714

JENSEN MARGARET A
BOX 355
BELGRADE MT 59714

PRIORITY DATE: JUNE 10, 1894

FLOW RATE:

VOLUME: 30 GALLONS PER DAY PER ANIMAL UNIT

THIS RIGHT INCLUDES THE AMOUNT OF WATER CONSUMPTIVELY USED FOR STOCKWATERING PURPOSES AT THE RATE OF 30 GALLONS PER DAY PER ANIMAL UNIT. ANIMAL UNITS SHALL BE BASED ON REASONABLE CARRYING CAPACITY AND HISTORIC USE OF THE AREA SERVICED BY THIS WATER SOURCE.

SOURCE: BAKER CREEK

PURPOSE (USE): STOCK

PERIOD OF USE: JAN 1 TO DEC 31

POINTS OF DIVERSION AND MEANS OF DIVERSION:

LOT	BLK	QTR	SEC	SEC	TWP	RGE	COUNTY	
005		NWNW	05	01S	04E	GALLATIN		DIRECT FROM SRC

PLACE OF USE FOR STOCK

ACRES	LOT	BLK	QTR	SEC	SEC	TWP	RGE	COUNTY
001	005		NWNW	05	01S	04E	GALLATIN	

REMARKS: SUBDIVISION:
BAKER CREEK MEADOWS

SEE GENERAL FINDINGS OF FACT AND CONCLUSIONS OF LAW FOR FURTHER DELINEATION OF THIS RIGHT.

TEMPORARY PRELIMINARY DECREE
GALLATIN RIVER BASIN
BASIN 41H
ABSTRACT OF WATER RIGHT

WATER RIGHT NUMBER 41H -W-117291-00

OWNERS: JENSEN MARGARET A
BOX 355
BELGRADE MT 59714

JENSEN MARK A
BOX 355
BELGRADE MT 59714

PRIORITY DATE: JUNE 10, 1894

FLOW RATE: 0.50 CFS

VOLUME: 22.00 ACRE FEET PER YEAR

STANDARDS ON VOLUMES FOUND IN THE FINDINGS OF FACT ARE ONLY GUIDELINES. CLAIMED VOLUMES MAY BE MODIFIED BY THE COURT ON INDIVIDUAL OBJECTION.

CLIMATIC AREA: 3

SOURCE: BAKER CREEK

MAXIMUM ACRES: 5.00

PURPOSE (USE): IRRIGATION

PERIOD OF USE: MAY 1 TO OCT 31

POINTS OF DIVERSION AND MEANS OF DIVERSION:

LOT	BLK	QTR SEC	SEC	TWP	RGE	COUNTY	
005		NWNW	05	01S	04E	GALLATIN	PUMP

PLACE OF USE FOR IRRIGATION

	ACRES	LOT	BLK	QTR SEC	SEC	TWP	RGE	COUNTY
001	5.00	005		NWNW	05	01S	04E	GALLATIN
TOTAL	5.00							

REMARKS: THE WATER RIGHTS LISTED FOLLOWING THIS STATEMENT ARE FILED ON THE SAME FORMERLY DECREED WATER RIGHT. THESE CLAIMS SHALL NOT EXCEED THE 132 MINER'S INCHES AS DECREED IN CASE NO. 3850. AT THIS TIME THE COURT MAKES NO DETERMINATION OF CORRECT PREDECESSORS IN INTEREST OR THE CORRECT DIVISION OF THIS WATER AMONG CLAIMANTS. W016802-00, W101056-00, W110291-00, W110295-00, W110296-00, W110318-00, W110319-00, W117291-00, W117297-00, W138973-00, W138977-00, W148668-00.

SUBDIVISION:
BAKER CREEK MEADOWS

SEE GENERAL FINDINGS OF FACT AND CONCLUSIONS OF LAW FOR FURTHER DELINEATION OF THIS RIGHT.

L20

TEMPORARY PRELIMINARY DECREE
GALLATIN RIVER BASIN
BASIN 41H
ABSTRACT OF WATER RIGHT

WATER RIGHT NUMBER 41H -W-117292-00

OWNERS: MILESNICK RANCH
4877 DRY CREEK RD
BELGRADE MT 59714

PRIORITY DATE: JULY 1, 1949

FLOW RATE: 2.25 CFS

VOLUME: 481.87 ACRE FEET PER YEAR

STANDARDS ON VOLUMES FOUND IN THE FINDINGS OF FACT ARE ONLY GUIDELINES. CLAIMED VOLUMES MAY BE MODIFIED BY THE COURT ON INDIVIDUAL OBJECTION.

CLIMATIC AREA: 4

SOURCE: WASTE & SEEPAGE, TRIBUTARY OF EAST GALLATIN RIVER

MAXIMUM ACRES: 60.00

PURPOSE (USE): IRRIGATION

PERIOD OF USE: JUNE 15 TO SEPT 30

POINTS OF DIVERSION AND MEANS OF DIVERSION:

LOT	BLK	QTR SEC	SEC	TWP	RGE	COUNTY	
		SENWSE	13	01N	04E	GALLATIN	PUMP

PLACE OF USE FOR IRRIGATION

	ACRES	LOT	BLK	QTR SEC	SEC	TWP	RGE	COUNTY
001	40.00			NWSE	13	01N	04E	GALLATIN
002	10.00			NESE	13	01N	04E	GALLATIN
003	10.00			S2NE	13	01N	04E	GALLATIN
TOTAL	60.00							

REMARKS: THE WATER RIGHTS FOLLOWING THIS STATEMENT ARE SUPPLEMENTAL, WHICH MEANS THE RIGHTS HAVE OVERLAPPING PLACES OF USE. THE RIGHTS CAN BE COMBINED TO IRRIGATE ONLY OVERLAPPING PARCELS OF THE CLAIMANT'S TOTAL 130.00 ACRES. THE COMBINED VOLUME OF THESE RIGHTS SHALL NOT EXCEED 799.00 ACRE-FEET PER YEAR. EACH RIGHT IS LIMITED TO THE FLOW RATE, VOLUME, PLACE OF USE AND BENEFICIAL USE OF THAT INDIVIDUAL RIGHT.
W113411-00, W117292-00

THIS CLAIM PRESENTS ISSUES OF FACT AND LAW THAT MAY BE ADDRESSED AT THE OBJECTION STAGE. THERE MAY BE PROBLEMS WITH VOLUME. TO ASSURE THE ORDERLY ADMINISTRATION OF WATER RIGHTS, THE WATER COURTS WILL SET A HEARING TO DETERMINE THESE ISSUES IF NO OBJECTIONS ARE MADE.

SEE GENERAL FINDINGS OF FACT AND CONCLUSIONS OF LAW FOR FURTHER DELINEATION OF THIS RIGHT.

M20

TEMPORARY PRELIMINARY DECREE
GALLATIN RIVER BASIN
BASIN 41H
ABSTRACT OF WATER RIGHT

WATER RIGHT NUMBER 41H -W-117293-00

OWNERS: MILESNICK RANCH
4877 DRY CREEK RD
BELGRADE MT 59714

PRIORITY DATE: JUNE 15, 1953

FLOW RATE: 3.64 CFS

VOLUME: 1,017.75 ACRE FEET PER YEAR

STANDARDS ON VOLUMES FOUND IN THE FINDINGS OF FACT ARE ONLY GUIDELINES. CLAIMED VOLUMES MAY BE MODIFIED BY THE COURT ON INDIVIDUAL OBJECTION.

CLIMATIC AREA: 4

SOURCE: WASTE & SEEPAGE, TRIBUTARY OF BEN HART CREEK

MAXIMUM ACRES: 96.00

PURPOSE (USE): IRRIGATION

PERIOD OF USE: JUNE 1 TO OCT 19

POINTS OF DIVERSION AND MEANS OF DIVERSION:

LOT	BLK	QTR SEC	SEC	TWP	RGE	COUNTY	
		SWSWSW	13	01N	04E	GALLATIN	MULTIPLE

PLACE OF USE FOR IRRIGATION

	ACRES	LOT	BLK	QTR SEC	SEC	TWP	RGE	COUNTY
001	40.00			SWSW	13	01N	04E	GALLATIN
002	40.00			NWSW	13	01N	04E	GALLATIN
003	8.00			W2NESW	13	01N	04E	GALLATIN
004	8.00			W2SESW	13	01N	04E	GALLATIN
TOTAL	96.00							

REMARKS: THIS CLAIM PRESENTS ISSUES OF FACT AND LAW THAT MAY BE ADDRESSED AT THE OBJECTION STAGE. THERE MAY BE PROBLEMS WITH VOLUME. TO ASSURE THE ORDERLY ADMINISTRATION OF WATER RIGHTS, THE WATER COURTS WILL SET A HEARING TO DETERMINE THESE ISSUES IF NO OBJECTIONS ARE MADE.

SEE GENERAL FINDINGS OF FACT AND CONCLUSIONS OF LAW FOR FURTHER DELINEATION OF THIS RIGHT.

TEMPORARY PRELIMINARY DECREE
GALLATIN RIVER BASIN
BASIN 41H
ABSTRACT OF WATER RIGHT

WATER RIGHT NUMBER 41H -W-117294-00

OWNERS: MILESNICK RANCH
4877 DRY CREEK RD
BELGRADE MT 59714

PRIORITY DATE: NOV 2, 1963

FLOW RATE: 3.75 CFS

VOLUME: 936.97 ACRE FEET PER YEAR

STANDARDS ON VOLUMES FOUND IN THE FINDINGS OF FACT ARE ONLY GUIDELINES. CLAIMED VOLUMES MAY BE MODIFIED BY THE COURT ON INDIVIDUAL OBJECTION.

CLIMATIC AREA: 4

SOURCE: WASTE & SEEPAGE, TRIBUTARY OF ROSS CREEK

MAXIMUM ACRES: 100.00

PURPOSE (USE): IRRIGATION

PERIOD OF USE: JUNE 1 TO OCT 4

POINTS OF DIVERSION AND MEANS OF DIVERSION:

LOT	BLK	QTR SEC	SEC	TWP	RGE	COUNTY
		E2E2W2	18	01N	05E	GALLATIN

PLACE OF USE FOR IRRIGATION

	ACRES	LOT	BLK	QTR SEC	SEC	TWP	RGE	COUNTY
001	20.00			NWSW	18	01N	05E	GALLATIN
002	80.00			W2NW	18	01N	05E	GALLATIN
TOTAL	100.00							

REMARKS: CLARIFICATION OF LAND DESCRIPTION:
TRANSITORY POINT OF DIVERSION: ALL ALONG SOURCE WITHIN LEGAL LAND DESCRIPTION.
WATER IS COLLECTED IN DRAIN DITCH EQUIPPED WITH CHECKS TO CONTROL THE SUBSURFACE WATER LEVEL.

DIVERSION MEANS:
MEANS OF DIVERSION INCLUDE PUMP, FLOOD AND DIKE, AND SUBIRRIGATION.

THE WATER RIGHTS FOLLOWING THIS STATEMENT ARE SUPPLEMENTAL, WHICH MEANS THE RIGHTS HAVE OVERLAPPING PLACES OF USE. THE RIGHTS CAN BE COMBINED TO IRRIGATE ONLY OVERLAPPING PARCELS OF THE CLAIMANT'S TOTAL 240.00 ACRES. THE COMBINED VOLUME OF THESE RIGHTS SHALL NOT EXCEED 2,040.00 ACRE-FEET PER YEAR. EACH RIGHT IS LIMITED TO THE FLOW RATE, VOLUME, PLACE OF USE AND BENEFICIAL USE OF THAT INDIVIDUAL RIGHT.
W113419-00, W117294-00

THIS CLAIM PRESENTS ISSUES OF FACT AND LAW THAT MAY BE ADDRESSED AT THE OBJECTION STAGE. THERE MAY BE PROBLEMS WITH VOLUME. TO ASSURE THE ORDERLY ADMINISTRATION OF WATER RIGHTS, THE WATER COURTS WILL SET A HEARING TO DETERMINE THESE ISSUES IF NO OBJECTIONS ARE MADE.

SEE GENERAL FINDINGS OF FACT AND CONCLUSIONS OF LAW FOR FURTHER DELINEATION OF THIS RIGHT.

TEMPORARY PRELIMINARY DECREE
GALLATIN RIVER BASIN
BASIN 41H
ABSTRACT OF WATER RIGHT

WATER RIGHT NUMBER 41H -W-117295-00

OWNERS: VANDYKE CLARENCE
RT 1 BOX 79
MANHATTAN MT 59741

PRIORITY DATE: MAY 1, 1871

FLOW RATE:

VOLUME: 30 GALLONS PER DAY PER ANIMAL UNIT

THIS RIGHT INCLUDES THE AMOUNT OF WATER CONSUMPTIVELY USED FOR STOCKWATERING PURPOSES AT THE RATE OF 30 GALLONS PER DAY PER ANIMAL UNIT. ANIMAL UNITS SHALL BE BASED ON REASONABLE CARRYING CAPACITY AND HISTORIC USE OF THE AREA SERVICED BY THIS WATER SOURCE.

SOURCE: BAKER CREEK

PURPOSE (USE): STOCK

PERIOD OF USE: JAN 1 TO DEC 31

POINTS OF DIVERSION AND MEANS OF DIVERSION:

LOT	BLK	QTR SEC	SEC	TWP	RGE	COUNTY	
		SWSENW	13	01N	03E	GALLATIN	DIRECT FROM SRC
		NW	13	01N	03E	GALLATIN	DIRECT FROM SRC
		SW	12	01N	03E	GALLATIN	DIRECT FROM SRC

PLACE OF USE FOR STOCK

	ACRES	LOT	BLK	QTR SEC	SEC	TWP	RGE	COUNTY
001				NW	13	01N	03E	GALLATIN
002				SW	12	01N	03E	GALLATIN
003				E2	11	01N	03E	GALLATIN

REMARKS: SEE GENERAL FINDINGS OF FACT AND CONCLUSIONS OF LAW FOR FURTHER DELINEATION OF THIS RIGHT.

TEMPORARY PRELIMINARY DECREE
GALLATIN RIVER BASIN
BASIN 41H
ABSTRACT OF WATER RIGHT

WATER RIGHT NUMBER 41H -W-117296-00

OWNERS: VANDYKE CLARENCE
RT 1 BOX 79
MANHATTAN MT 59741

PRIORITY DATE: MAY 1, 1871

FLOW RATE:

VOLUME: 30 GALLONS PER DAY PER ANIMAL UNIT

THIS RIGHT INCLUDES THE AMOUNT OF WATER CONSUMPTIVELY USED FOR STOCKWATERING PURPOSES AT THE RATE OF 30 GALLONS PER DAY PER ANIMAL UNIT. ANIMAL UNITS SHALL BE BASED ON REASONABLE CARRYING CAPACITY AND HISTORIC USE OF THE AREA SERVICED BY THIS WATER SOURCE.

SOURCE: CAMP CREEK

PURPOSE (USE): STOCK

PERIOD OF USE: JAN 1 TO DEC 31

POINTS OF DIVERSION AND MEANS OF DIVERSION:

LOT	BLK	QTR SEC	SEC	TWP	RGE	COUNTY	
		SE NW NW	13	01N	03E	GALLATIN	DIRECT FROM SRC
		NW	13	01N	03E	GALLATIN	DIRECT FROM SRC
		SW	12	01N	03E	GALLATIN	DIRECT FROM SRC

PLACE OF USE FOR STOCK

	ACRES	LOT	BLK	QTR SEC	SEC	TWP	RGE	COUNTY
001				NW	13	01N	03E	GALLATIN
002				SW	12	01N	03E	GALLATIN
003				E2	11	01N	03E	GALLATIN

REMARKS: SEE GENERAL FINDINGS OF FACT AND CONCLUSIONS OF LAW FOR FURTHER DELINEATION OF THIS RIGHT.

TEMPORARY PRELIMINARY DECREE
GALLATIN RIVER BASIN
BASIN 41H
ABSTRACT OF WATER RIGHT

WATER RIGHT NUMBER 41H -W-117297-00

OWNERS: MANKE BONITA S
4075 VINEYARD AVENUE #29
PLEASANTON CA 94566

MANKE JON KARL
4075 VINEYARD AVENUE #29
PLEASANTON CA 94566

PRIORITY DATE: JUNE 10, 1894 0:01 AM

FLOW RATE: 3.30 CFS

FLOW RATE IS AN UNDIVIDED ONE-SEVENTH INTEREST IN 3.3 CUBIC FEET PER SECOND.

VOLUME: 31.00 ACRE FEET PER YEAR

STANDARDS ON VOLUMES FOUND IN THE FINDINGS OF FACT ARE ONLY GUIDELINES. CLAIMED VOLUMES MAY BE MODIFIED BY THE COURT ON INDIVIDUAL OBJECTION.

CLIMATIC AREA: 3

SOURCE: BAKER CREEK

MAXIMUM ACRES: 10.30

PURPOSE (USE): IRRIGATION

PERIOD OF USE: APR 15 TO OCT 19

POINTS OF DIVERSION AND MEANS OF DIVERSION:

LOT	BLK	QTR SEC	SEC	TWP	RGE	COUNTY	
		NWNWSW	09	01S	04E	GALLATIN	HEADGATE

PLACE OF USE FOR IRRIGATION

	ACRES	LOT	BLK	QTR SEC	SEC	TWP	RGE	COUNTY
001	6.52	6		E2SE	06	01S	04E	GALLATIN
002	3.78	8		W2SW	05	01S	04E	GALLATIN
TOTAL	10.30							

REMARKS: THE WATER RIGHTS LISTED FOLLOWING THIS STATEMENT ARE FILED ON THE SAME FORMERLY DECREED WATER RIGHT. THESE CLAIMS SHALL NOT EXCEED THE 132 MINER'S INCHES AS DECREED IN CASE NO. 3850. AT THIS TIME THE COURT MAKES NO DETERMINATION OF CORRECT PREDECESSORS IN INTEREST OR THE CORRECT DIVISION OF THIS WATER AMONG CLAIMANTS. W016802-00, W101656-00, W110291-00, W110295-00, W110296-00, W110318-00, W110319-00, W110321-00, W110324-00, W110326-00, W117297-00, W138973-00, W138977-00, W148668-00.

SUBDIVISION:
CEDAR MEADOWS

NOTICE OF TRANSFER RECEIVED 11/05/84.

SEE GENERAL FINDINGS OF FACT AND CONCLUSIONS OF LAW FOR FURTHER DELINEATION OF THIS RIGHT.

PAGE 2805

TEMPORARY PRELIMINARY DECREE
GALLATIN RIVER BASIN
BASIN 41H
ABSTRACT OF WATER RIGHT

WATER RIGHT NUMBER 41H -W-117298-00

OWNERS: CALLANTINE A C
X589 FLATHEAD PASS RD
BELGRADE MT 59714

PRIORITY DATE: APR 30, 1867

FLOW RATE: 1.25 CFS

VOLUME: 450.00 ACRE FEET PER YEAR

STANDARDS ON VOLUMES FOUND IN THE FINDINGS OF FACT ARE ONLY GUIDELINES. CLAIMED VOLUMES MAY BE MODIFIED BY THE COURT ON INDIVIDUAL OBJECTION.

CLIMATIC AREA: 4

SOURCE: PASS CREEK

MAXIMUM ACRES: 135.00

PURPOSE (USE): IRRIGATION

PERIOD OF USE: APR 1 TO OCT 19

POINTS OF DIVERSION AND MEANS OF DIVERSION:

LOT	BLK	QTR SEC	SEC	TWP	RGE	COUNTY	
		NWSENE	35	03N	05E	GALLATIN	HEADGATE
		SWSWNE	34	03N	05E	GALLATIN	HEADGATE

PLACE OF USE FOR IRRIGATION

	ACRES	LOT	BLK	QTR SEC	SEC	TWP	RGE	COUNTY
001	15.00			SWSW	27	03N	05E	GALLATIN
002	120.00			N2	34	03N	05E	GALLATIN
TOTAL	135.00							

REMARKS: SEE GENERAL FINDINGS OF FACT AND CONCLUSIONS OF LAW FOR FURTHER DELINEATION OF THIS RIGHT.

TEMPORARY PRELIMINARY DECREE
GALLATIN RIVER BASIN
BASIN 41H
ABSTRACT OF WATER RIGHT

WATER RIGHT NUMBER 41H -W-117299-00

OWNERS: GRAF GENEVIEVE S
BOX 906
BOZEMAN MT 59715

GRAF, JR EUGENE
BOX 906
BOZEMAN MT 59715

PRIORITY DATE: JUNE 1, 1865

FLOW RATE: 3.75 CFS

VOLUME: 342.00 ACRE FEET PER YEAR

STANDARDS ON VOLUMES FOUND IN THE FINDINGS OF FACT ARE ONLY GUIDELINES. CLAIMED VOLUMES MAY BE MODIFIED BY THE COURT ON INDIVIDUAL OBJECTION.

CLIMATIC AREA: 4

SOURCE: BOSTWICK CREEK

MAXIMUM ACRES: 83.00

PURPOSE (USE): IRRIGATION

PERIOD OF USE: APR 1 TO OCT 4

POINTS OF DIVERSION AND MEANS OF DIVERSION:

LOT	BLK	QTR SEC	SEC	TWP	RGE	COUNTY	
		NWSENE	06	01S	06E	GALLATIN	HEADGATE

PLACE OF USE FOR IRRIGATION

	ACRES	LOT	BLK	QTR SEC	SEC	TWP	RGE	COUNTY
001	11.00			N2NESE	34	01N	05E	GALLATIN
002	72.00			E2NE	34	01N	05E	GALLATIN
TOTAL	83.00							

REMARKS: SEE GENERAL FINDINGS OF FACT AND CONCLUSIONS OF LAW FOR FURTHER DELINEATION OF THIS RIGHT.

TEMPORARY PRELIMINARY DECREE
GALLATIN RIVER BASIN
BASIN 41H
ABSTRACT OF WATER RIGHT

WATER RIGHT NUMBER 41H -W-117300-00

OWNERS: GRAF GENEVIEVE S
605 906
BOZEMAN MT 59715

GRAF JR EUGENE
605 906
BOZEMAN MT 59715

PRIORITY DATE: JUNE 1, 1880

FLOW RATE: 3.25 CF.

VOLUME: 600.00 ACRE FEET PER YEAR

STANDARDS ON VOLUMES FOUND IN THE FINDINGS OF FACT ARE ONLY GUIDELINES. CLAIMED VOLUMES MAY BE MODIFIED BY THE COURT ON INDIVIDUAL OBJECTION.

CLIMATIC AREA: 4

SOURCE: EAST GALLATIN RIVER

MAXIMUM ACRES: 150.00

PURPOSE (USE): IRRIGATION

PERIOD OF USE: APR 1 TO OCT 4

POINTS OF DIVERSION AND MEANS OF DIVERSION:

LOT	BLK	QTR SEC	SEC	TWP	RGE	COUNTY	
		SWSWSW	14	01S	05E	GALLATIN	HEADGATE

PLACE OF USE FOR IRRIGATION

	ACRES	LOT	BLK	QTR SEC	SEC	TWP	RGE	COUNTY
001	80.00			N2SW	04	01S	05E	GALLATIN
002	70.00			S2NW	04	01S	05E	GALLATIN
TOTAL	150.00							

REMARKS: THE WATER RIGHTS FOLLOWING THIS STATEMENT ARE SUPPLEMENTAL, WHICH MEANS THE RIGHTS HAVE OVERLAPPING PLACES OF USE. THE RIGHTS CAN BE COMBINED TO IRRIGATE ONLY OVERLAPPING PARCELS OF THE CLAIMANT'S TOTAL 150.00 ACRES. THE COMBINED VOLUME OF THESE RIGHTS SHALL NOT EXCEED 1,050.00 ACRE-FEET PER YEAR. EACH RIGHT IS LIMITED TO THE FLOW RATE, VOLUME, PLACE OF USE AND BENEFICIAL USE OF THAT INDIVIDUAL RIGHT.
W117300-00, W117303-00

SEE GENERAL FINDINGS OF FACT AND CONCLUSIONS OF LAW FOR FURTHER DELINEATION OF THIS RIGHT.

TEMPORARY PRELIMINARY DECREE
GALLATIN RIVER BASIN
BASIN 41H
ABSTRACT OF WATER RIGHT

WATER RIGHT NUMBER 41H -W-117301-00

OWNERS: GRAF GENEVIEVE S
BOX 906
BOZEMAN MT 59715

GRAF, JR EUGENE
BOX 906
BOZEMAN MT 59715

THIS CLAIM AND THE CLAIM NUMBERS LISTED FOLLOWING THIS STATEMENT CLAIM OVERLAPPING PLACES OF USE. THE WATER COURT DECREES THIS RIGHT AND MAKES ALL CLAIMS A MATTER OF RECORD. W126928-00, W126929-00, W126930-00, W126931-00, W126932-00, W126933-00.

PRIORITY DATE: DEC 31, 1866

FLOW RATE: 1.25 CFS

VOLUME: 389.16 ACRE FEET PER YEAR

STANDARDS ON VOLUMES FOUND IN THE FINDINGS OF FACT ARE ONLY GUIDELINES. CLAIMED VOLUMES MAY BE MODIFIED BY THE COURT ON INDIVIDUAL OBJECTION.

CLIMATIC AREA: 4

SOURCE: NASH SPRING CREEK

MAXIMUM ACRES: 150.00

PURPOSE (USE): IRRIGATION

PERIOD OF USE: MAY 1 TO OCT 4

POINTS OF DIVERSION AND MEANS OF DIVERSION:

LOT	BLK	QTR SEC	SEC	TWP	RGE	COUNTY	
		NENENW	30	02S	06E	GALLATIN	HEADGATE

PLACE OF USE FOR IRRIGATION

	ACRES	LOT	BLK	QTR SEC	SEC	TWP	RGE	COUNTY
001	40.00			S2NW	19	02S	06E	GALLATIN
002	110.00			SW	19	02S	06E	GALLATIN
TOTAL	150.00							

REMARKS: THE WATER RIGHTS FOLLOWING THIS STATEMENT ARE SUPPLEMENTAL, WHICH MEANS THE RIGHTS HAVE OVERLAPPING PLACES OF USE. THE RIGHTS CAN BE COMBINED TO IRRIGATE ONLY OVERLAPPING PARCELS OF THE CLAIMANT'S TOTAL 150.00 ACRES. THE COMBINED VOLUME OF THESE RIGHTS SHALL NOT EXCEED 1,275.00 ACRE-FEET PER YEAR. EACH RIGHT IS LIMITED TO THE FLOW RATE, VOLUME, PLACE OF USE AND BENEFICIAL USE OF THAT INDIVIDUAL RIGHT.
W117301-00, W117306-00, W117308-00, W117309-00, W117310-00

SEE GENERAL FINDINGS OF FACT AND CONCLUSIONS OF LAW FOR FURTHER DELINEATION OF THIS RIGHT.

TEMPORARY PRELIMINARY DECREE
GALLATIN RIVER BASIN
BASIN 41H
ABSTRACT OF WATER RIGHT

WATER RIGHT NUMBER 41H -W-117302-00

OWNERS: GRAF GENEVIEVE S
BOX 906
BOZEMAN MT 59715

GRAF, JR EUGENE
BOX 906
BOZEMAN MT 59715

THIS CLAIM AND THE CLAIM NUMBERS LISTED FOLLOWING THIS STATEMENT CLAIM OVERLAPPING PLACES OF USE. THE WATER COURT DECREES THIS RIGHT AND MAKES ALL CLAIMS A MATTER OF RECORD. W113418-00, W139902-00.

PRIORITY DATE: JUNE 1, 1929

FLOW RATE: 6.25 CFS

VOLUME: 660.00 ACRE FEET PER YEAR

STANDARDS ON VOLUMES FOUND IN THE FINDINGS OF FACT ARE ONLY GUIDELINES. CLAIMED VOLUMES MAY BE MODIFIED BY THE COURT ON INDIVIDUAL OBJECTION.

CLIMATIC AREA: 4

SOURCE: ROSS CREEK

MAXIMUM ACRES: 220.00

PURPOSE (USE): IRRIGATION

PERIOD OF USE: APR 1 TO OCT 4

POINTS OF DIVERSION AND MEANS OF DIVERSION:

LOT	BLK	QTR SEC	SEC	TWP	RGE	COUNTY	
		SENENW	18	01N	05E	GALLATIN	HEADGATE

PLACE OF USE FOR IRRIGATION

	ACRES	LOT	BLK	QTR SEC	SEC	TWP	RGE	COUNTY
001	90.00			N2S2	12	01N	04E	GALLATIN
002	40.00			NW	12	01N	04E	GALLATIN
003	90.00			NE	11	01N	04E	GALLATIN
TOTAL	220.00							

REMARKS: SEE GENERAL FINDINGS OF FACT AND CONCLUSIONS OF LAW FOR FURTHER DELINEATION OF THIS RIGHT.

TEMPORARY PRELIMINARY DECREE
GALLATIN RIVER BASIN
BASIN 41H
ABSTRACT OF WATER RIGHT

WATER RIGHT NUMBER 41H -W-117303-00

OWNERS: GRAF GENEVIEVE S
BOX 906
BOZEMAN MT 59715

GRAF, JR EUGENE
BOX 906
BOZEMAN MT 59715

PRIORITY DATE: DEC 31, 1880

FLOW RATE: 5.00 CFS

VOLUME: 450.00 ACRE FEET PER YEAR

STANDARDS ON VOLUMES FOUND IN THE FINDINGS OF FACT ARE ONLY GUIDELINES. CLAIMED VOLUMES MAY BE MODIFIED BY THE COURT ON INDIVIDUAL OBJECTION.

CLIMATIC AREA: 4

SOURCE: EAST GALLATIN RIVER

MAXIMUM ACRES: 150.00

PURPOSE (USE): IRRIGATION

PERIOD OF USE: APR 1 TO OCT 4

POINTS OF DIVERSION AND MEANS OF DIVERSION:

LOT	BLK	QTR SEC	SEC	TWP	RGE	COUNTY	
		SWSWSW	14	01S	05E	GALLATIN	HEADGATE

PLACE OF USE FOR IRRIGATION

	ACRES	LOT	BLK	QTR SEC	SEC	TWP	RGE	COUNTY
001	80.00			N2SW	04	01S	05E	GALLATIN
002	70.00			S2NW	04	01S	05E	GALLATIN
TOTAL	150.00							

REMARKS: THE WATER RIGHTS FOLLOWING THIS STATEMENT ARE SUPPLEMENTAL, WHICH MEANS THE RIGHTS HAVE OVERLAPPING PLACES OF USE. THE RIGHTS CAN BE COMBINED TO IRRIGATE ONLY OVERLAPPING PARCELS OF THE CLAIMANT'S TOTAL 150.00 ACRES. THE COMBINED VOLUME OF THESE RIGHTS SHALL NOT EXCEED 1,050.00 ACRE-FEET PER YEAR. EACH RIGHT IS LIMITED TO THE FLOW RATE, VOLUME, PLACE OF USE AND BENEFICIAL USE OF THAT INDIVIDUAL RIGHT.
W117300-00, W117303-00

SEE GENERAL FINDINGS OF FACT AND CONCLUSIONS OF LAW FOR FURTHER DELINEATION OF THIS RIGHT.

TEMPORARY PRELIMINARY DECREE
GALLATIN RIVER BASIN
BASIN 41H
ABSTRACT OF WATER RIGHT

WATER RIGHT NUMBER 41H -W-117304-00

OWNERS: GRAF GENEVIEVE S
BOX 906
BOZEMAN MT 59715

GRAF, JR EUGENE
BOX 906
BOZEMAN MT 59715

PRIORITY DATE: MAY 1, 1918

FLOW RATE: 1.63 CFS

VOLUME: 604.44 ACRE FEET PER YEAR

STANDARDS ON VOLUMES FOUND IN THE FINDINGS OF FACT ARE ONLY GUIDELINES. CLAIMED VOLUMES MAY BE MODIFIED BY THE COURT ON INDIVIDUAL OBJECTION.

CLIMATIC AREA: 4

SOURCE: UNNAMED TRIBUTARY OF EAST GALLATIN RIVER

MAXIMUM ACRES: 160.00

PURPOSE (USE): IRRIGATION

PERIOD OF USE: APR 1 TO OCT 4

POINTS OF DIVERSION AND MEANS OF DIVERSION:

LOT	BLK	QTR SEC	SEC	TWP	RGE	COUNTY	
		SWSWSE	35	01S	05E	GALLATIN	HEADGATE

PLACE OF USE FOR IRRIGATION

	ACRES	LOT	BLK	QTR SEC	SEC	TWP	RGE	COUNTY
001	60.00			W2SE	35	01S	05E	GALLATIN
002	70.00			W2NE	35	01S	05E	GALLATIN
003	30.00			W2E2NE	35	01S	05E	GALLATIN
TOTAL	160.00							

REMARKS: THE WATER RIGHTS FOLLOWING THIS STATEMENT ARE SUPPLEMENTAL, WHICH MEANS THE RIGHTS HAVE OVERLAPPING PLACES OF USE. THE RIGHTS CAN BE COMBINED TO IRRIGATE ONLY OVERLAPPING PARCELS OF THE CLAIMANT'S TOTAL 160.00 ACRES. THE COMBINED VOLUME OF THESE RIGHTS SHALL NOT EXCEED 1,244.44 ACRE-FEET PER YEAR. EACH RIGHT IS LIMITED TO THE FLOW RATE, VOLUME, PLACE OF USE AND BENEFICIAL USE OF THAT INDIVIDUAL RIGHT.
W117304-00, W117305-00

SEE GENERAL FINDINGS OF FACT AND CONCLUSIONS OF LAW FOR FURTHER DELINEATION OF THIS RIGHT.

PAGE 2812

TEMPORARY PRELIMINARY DECREE
GALLATIN RIVER BASIN
BASIN 41H
ABSTRACT OF WATER RIGHT

WATER RIGHT NUMBER 41H -W-117305-00

OWNERS: GRAF GENEVIEVE S
BOX 906
BOZEMAN MT 59715

GRAF, JR EUGENE
BOX 906
BOZEMAN MT 59715

PRIORITY DATE: NOV 2, 1895

FLOW RATE: 2.88 CFS

VOLUME: 640.00 ACRE FEET PER YEAR

STANDARDS ON VOLUMES FOUND IN THE FINDINGS OF FACT ARE ONLY GUIDELINES. CLAIMED VOLUMES MAY BE MODIFIED BY THE COURT ON INDIVIDUAL OBJECTION.

CLIMATIC AREA: 4

SOURCE: UNNAMED TRIBUTARY OF EAST GALLATIN RIVER

MAXIMUM ACRES: 160.00

PURPOSE (USE): IRRIGATION

PERIOD OF USE: APR 1 TO OCT 4

POINTS OF DIVERSION AND MEANS OF DIVERSION:

LOT	BLK	QTR SEC	SEC	TWP	RGE	COUNTY	
		SWSWSE	35	01S	05E	GALLATIN	HEADGATE

PLACE OF USE FOR IRRIGATION

	ACRES	LOT	BLK	QTR SEC	SEC	TWP	RGE	COUNTY
001	60.00			W2SE	35	01S	05E	GALLATIN
002	40.00			W2NE	35	01S	05E	GALLATIN
003	60.00			W2E2NE	35	01S	05E	GALLATIN
TOTAL	160.00							

REMARKS: THE WATER RIGHTS FOLLOWING THIS STATEMENT ARE SUPPLEMENTAL, WHICH MEANS THE RIGHTS HAVE OVERLAPPING PLACES OF USE. THE RIGHTS CAN BE COMBINED TO IRRIGATE ONLY OVERLAPPING PARCELS OF THE CLAIMANT'S TOTAL 160.00 ACRES. THE COMBINED VOLUME OF THESE RIGHTS SHALL NOT EXCEED 1,244.44 ACRE-FEET PER YEAR. EACH RIGHT IS LIMITED TO THE FLOW RATE, VOLUME, PLACE OF USE AND BENEFICIAL USE OF THAT INDIVIDUAL RIGHT.
W117304-00, W117305-00

SEE GENERAL FINDINGS OF FACT AND CONCLUSIONS OF LAW FOR FURTHER DELINEATION OF THIS RIGHT.

TEMPORARY PRELIMINARY DECREE
GALLATIN RIVER BASIN
BASIN 41H
ABSTRACT OF WATER RIGHT

WATER RIGHT NUMBER 41H -W-117306-00

OWNERS: GRAF GENEVIEVE S
BOX 906
BOZEMAN MT 59715

GRAF JR EUGENE
BOX 906
BOZEMAN MT 59715

THIS CLAIM AND THE CLAIM NUMBERS LISTED FOLLOWING THIS STATEMENT CLAIM OVERLAPPING PLACES OF USE. THE WATER COURT DECREES THIS RIGHT AND MAKES ALL CLAIMS A MATTER OF RECORD, W126928-00, W126929-00, W126930-00, W126931-00, W126932-00, W126933-00.

PRIORITY DATE: DEC 31, 1885

FLOW RATE: 5.69 CFS

VOLUME: 600.00 ACRE FEET PER YEAR

STANDARDS ON VOLUMES FOUND IN THE FINDINGS OF FACT ARE ONLY GUIDELINES. CLAIMED VOLUMES MAY BE MODIFIED BY THE COURT ON INDIVIDUAL OBJECTION.

CLIMATIC AREA: 4

SOURCE: NASH SPRING CREEK

MAXIMUM ACRES: 150.00

PURPOSE (USE): IRRIGATION

PERIOD OF USE: MAY 1 TO OCT 4

POINTS OF DIVERSION AND MEANS OF DIVERSION:

LOT	BLK	QTR	SEC	SEC	TWP	RGE	COUNTY	
		NENENW		30	02S	06E	GALLATIN	HEADGATE

PLACE OF USE FOR IRRIGATION

	ACRES	LOT	BLK	QTR	SEC	SEC	TWP	RGE	COUNTY
001	40.00			S2NW		19	02S	06E	GALLATIN
002	110.00			SW		19	02S	06E	GALLATIN
TOTAL	150.00								

REMARKS: THE WATER RIGHTS FOLLOWING THIS STATEMENT ARE SUPPLEMENTAL, WHICH MEANS THE RIGHTS HAVE OVERLAPPING PLACES OF USE. THE RIGHTS CAN BE COMBINED TO IRRIGATE ONLY OVERLAPPING PARCELS OF THE CLAIMANT'S TOTAL 150.00 ACRES. THE COMBINED VOLUME OF THESE RIGHTS SHALL NOT EXCEED 1,275.00 ACRE-FEET PER YEAR. EACH RIGHT IS LIMITED TO THE FLOW RATE, VOLUME, PLACE OF USE AND BENEFICIAL USE OF THAT INDIVIDUAL RIGHT.
W117301-00, W117306-00, W117308-00, W117309-00, W117310-00

SEE GENERAL FINDINGS OF FACT AND CONCLUSIONS OF LAW FOR FURTHER DELINEATION OF THIS RIGHT.

PAGE 2814

L21

TEMPORARY PRELIMINARY DECREE
GALLATIN RIVER BASIN
BASIN 41H
ABSTRACT OF WATER RIGHT

WATER RIGHT NUMBER 41H -W-117307-00

OWNERS: EAGLE ROCK RANCH LIMITED PARTNERSHIP
T244 BAKER BLDG
MINNEAPOLIS MN 55402

PRIORITY DATE: JUNE 1, 1884

FLOW RATE: 3.75 CFS

VOLUME: 480.00 ACRE FEET PER YEAR

STANDARDS ON VOLUMES FOUND IN THE FINDINGS OF FACT ARE ONLY GUIDELINES. CLAIMED VOLUMES MAY BE MODIFIED BY THE COURT ON INDIVIDUAL OBJECTION.

CLIMATIC AREA: 4

SOURCE: LIMESTONE CREEK

MAXIMUM ACRES: 120.00

PURPOSE (USE): IRRIGATION

PERIOD OF USE: APR 1 TO NOV 4

POINTS OF DIVERSION AND MEANS OF DIVERSION:

LOT	BLK	QTR SEC	SEC	TWP	RGE	COUNTY	
		NESENE	04	03S	06E	GALLATIN	HEADGATE

PLACE OF USE FOR IRRIGATION

	ACRES	LOT	BLK	QTR SEC	SEC	TWP	RGE	COUNTY
001	40.00			NWNE	04	03S	06E	GALLATIN
002	10.00			SWNENE	04	03S	06E	GALLATIN
003	40.00			SWSE	33	02S	06E	GALLATIN
004	25.00			NESW	33	02S	06E	GALLATIN
005	5.00			WESESW	33	02S	06E	GALLATIN
TOTAL	120.00							

REMARKS: NOTICE OF TRANSFER RECEIVED 7/31/84.

SEE GENERAL FINDINGS OF FACT AND CONCLUSIONS OF LAW FOR FURTHER DELINEATION OF THIS RIGHT.

M21

TEMPORARY PRELIMINARY DECREE
GALLATIN RIVER BASIN
BASIN 41H
ABSTRACT OF WATER RIGHT

WATER RIGHT NUMBER 41H -W-117302-00

OWNERS: GRAF GENEVIEVE S
BOX 906
BOZEMAN MT 59715

GRAF, JR EUGENE
BOX 906
BOZEMAN MT 59715

THIS CLAIM AND THE CLAIM NUMBERS LISTED FOLLOWING THIS STATEMENT CLAIM OVERLAPPING PLACES OF USE. THE WATER COURT DECREES THIS RIGHT AND MAKES ALL CLAIMS A MATTER OF RECORD. W126928-00, W126929-00, W126930-00, W126931-00, W126932-00, W126933-00.

PRIORITY DATE: MAY 1, 1911

FLOW RATE: 2.50 CFS

VOLUME: 200.00 ACRE FEET PER YEAR

STANDARDS ON VOLUMES FOUND IN THE FINDINGS OF FACT ARE ONLY GUIDELINES. CLAIMED VOLUMES MAY BE MODIFIED BY THE COURT ON INDIVIDUAL OBJECTION.

CLIMATIC AREA: 4

SOURCE: NASH SPRING CREEK

MAXIMUM ACRES: 150.00

PURPOSE (USE): IRRIGATION

PERIOD OF USE: MAY 1 TO OCT 4

POINTS OF DIVERSION AND MEANS OF DIVERSION:

LOT	BLK	QTR SEC	SEC	TWP	RGE	COUNTY	
		NENENW	30	02S	06E	GALLATIN	HEADGATE

PLACE OF USE FOR IRRIGATION

	ACRES	LOT	BLK	QTR SEC	SEC	TWP	RGE	COUNTY
001	40.00			S2NW	19	02S	06E	GALLATIN
002	110.00			SW	19	02S	06E	GALLATIN
TOTAL	150.00							

REMARKS: THE WATER RIGHTS FOLLOWING THIS STATEMENT ARE SUPPLEMENTAL, WHICH MEANS THE RIGHTS HAVE OVERLAPPING PLACES OF USE. THE RIGHTS CAN BE COMBINED TO IRRIGATE ONLY OVERLAPPING PARCELS OF THE CLAIMANT'S TOTAL 150.00 ACRES. THE COMBINED VOLUME OF THESE RIGHTS SHALL NOT EXCEED 1,275.00 ACRE-FEET PER YEAR. EACH RIGHT IS LIMITED TO THE FLOW RATE, VOLUME, PLACE OF USE AND BENEFICIAL USE OF THAT INDIVIDUAL RIGHT.
W117301-00, W117306-00, W117308-00, W117309-00, W117310-00

SEE GENERAL FINDINGS OF FACT AND CONCLUSIONS OF LAW FOR FURTHER DELINEATION OF THIS RIGHT.

TEMPORARY PRELIMINARY DECREE
GALLATIN RIVER BASIN
BASIN 41H
ABSTRACT OF WATER RIGHT

WATER RIGHT NUMBER 41H -W-117309-00

OWNERS: GRAF GENEVIEVE S
BOX 906
BOZEMAN MT 59715

GRAF JR EUGENE
BOX 906
BOZEMAN MT 59715

THIS CLAIM AND THE CLAIM NUMBERS LISTED FOLLOWING THIS STATEMENT CLAIM OVERLAPPING PLACES OF USE. THE WATER COURT DECREES THIS RIGHT AND MAKES ALL CLAIMS A MATTER OF RECORD. W126928-00, W126929-00, W126930-00, W126931-00, W126932-00, W126933-00.

PRIORITY DATE: MAY 10, 1916

FLOW RATE: 2.50 CFS

VOLUME: 450.00 ACRE FEET PER YEAR

STANDARDS ON VOLUMES FOUND IN THE FINDINGS OF FACT ARE ONLY GUIDELINES. CLAIMED VOLUMES MAY BE MODIFIED BY THE COURT ON INDIVIDUAL OBJECTION.

CLIMATIC AREA: 4

SOURCE: NASH SPRING CREEK

MAXIMUM ACRES: 150.00

PURPOSE (USE): IRRIGATION

PERIOD OF USE: MAY 1 TO OCT 4

POINTS OF DIVERSION AND MEANS OF DIVERSION:

LOT	BLK	QTR SEC	SEC	TWP	RGE	COUNTY	
		SESESW	19	02S	06E	GALLATIN	HEADGATE

PLACE OF USE FOR IRRIGATION

	ACRES	LOT	BLK	QTR SEC	SEC	TWP	RGE	COUNTY
001	40.00			S2NW	19	02S	06E	GALLATIN
002	110.00			SW	19	02S	06E	GALLATIN
TOTAL	150.00							

REMARKS: THE WATER RIGHTS FOLLOWING THIS STATEMENT ARE SUPPLEMENTAL, WHICH MEANS THE RIGHTS HAVE OVERLAPPING PLACES OF USE. THE RIGHTS CAN BE COMBINED TO IRRIGATE ONLY OVERLAPPING PARCELS OF THE CLAIMANT'S TOTAL 150.00 ACRES. THE COMBINED VOLUME OF THESE RIGHTS SHALL NOT EXCEED 1,275.00 ACRE-FEET PER YEAR. EACH RIGHT IS LIMITED TO THE FLOW RATE, VOLUME, PLACE OF USE AND BENEFICIAL USE OF THAT INDIVIDUAL RIGHT.
W117301-00, W117306-00, W117308-00, W117309-00, W117310-00

SEE GENERAL FINDINGS OF FACT AND CONCLUSIONS OF LAW FOR FURTHER DELINEATION OF THIS RIGHT.

TEMPORARY PRELIMINARY DECREE
GALLATIN RIVER BASIN
BASIN 41H
ABSTRACT OF WATER RIGHT

WATER RIGHT NUMBER 41H -W-117310-00

OWNERS: GRAF GENEVIEVE S
BOX 906
BOZEMAN MT 59715

GRAF, JR EUGENE
BOX 906
BOZEMAN MT 59715

THIS CLAIM AND THE CLAIM NUMBERS LISTED FOLLOWING THIS STATEMENT CLAIM OVERLAPPING PLACES OF USE. THE WATER COURT DECREES THIS RIGHT AND MAKES ALL CLAIMS A MATTER OF RECORD. W126928-00, W126929-00, W126930-00, W126931-00, W126932-00, W126933-00.

PRIORITY DATE: APR 27, 1910

FLOW RATE: 2.50 CFS

VOLUME: 450.00 ACRE FEET PER YEAR

STANDARDS ON VOLUMES FOUND IN THE FINDINGS OF FACT ARE ONLY GUIDELINES. CLAIMED VOLUMES MAY BE MODIFIED BY THE COURT ON INDIVIDUAL OBJECTION.

CLIMATIC AREA: 4

SOURCE: SPRING CREEK

MAXIMUM ACRES: 150.00

PURPOSE (USE): IRRIGATION

PERIOD OF USE: MAY 1 TO OCT 4

POINTS OF DIVERSION AND MEANS OF DIVERSION:

LOT	BLK	QTR SEC	SEC	TWP	RGE	COUNTY	
		SWSWSW	19	02S	06E	GALLATIN	HEADGATE

PLACE OF USE FOR IRRIGATION

	ACRES	LOT	BLK	QTR SEC	SEC	TWP	RGE	COUNTY
001	40.00			S2NW	19	02S	06E	GALLATIN
002	110.00			SW	19	02S	06E	GALLATIN
TOTAL	150.00							

REMARKS: THE WATER RIGHTS FOLLOWING THIS STATEMENT ARE SUPPLEMENTAL, WHICH MEANS THE RIGHTS HAVE OVERLAPPING PLACES OF USE. THE RIGHTS CAN BE COMBINED TO IRRIGATE ONLY OVERLAPPING PARCELS OF THE CLAIMANT'S TOTAL 150.00 ACRES. THE COMBINED VOLUME OF THESE RIGHTS SHALL NOT EXCEED 1,275.00 ACRE-FEET PER YEAR. EACH RIGHT IS LIMITED TO THE FLOW RATE, VOLUME, PLACE OF USE AND BENEFICIAL USE OF THAT INDIVIDUAL RIGHT.
W117301-00, W117306-00, W117308-00, W117309-00, W117310-00

SEE GENERAL FINDINGS OF FACT AND CONCLUSIONS OF LAW FOR FURTHER DELINEATION OF THIS RIGHT.

TEMPORARY PRELIMINARY DECREE
GALLATIN RIVER BASIN
BASIN 41H
ABSTRACT OF WATER RIGHT

WATER RIGHT NUMBER 41H -W-117311-00

OWNERS: MATHESON AL T
1503 W DURSTON
BOZEMAN MT 59715

MATHESON VIRGINIA D
1503 W DURSTON
BOZEMAN MT 59715

PRIORITY DATE: JUNE 29, 1973 8:30 AM

FLOW RATE: 255.00 GPM

VOLUME: 37.50 ACRE FEET PER YEAR

STANDARDS ON VOLUMES FOUND IN THE FINDINGS OF FACT ARE ONLY GUIDELINES. CLAIMED VOLUMES MAY BE MODIFIED BY THE COURT ON INDIVIDUAL OBJECTION.

CLIMATIC AREA: 4

SOURCE: WELL

MAXIMUM ACRES: 15.00

PURPOSE (USE): IRRIGATION

PERIOD OF USE: MAY 1 TO NOV 4

POINTS OF DIVERSION AND MEANS OF DIVERSION:

LOT	BLK	QTR SEC	SEC	TWP	RGE	COUNTY	
		SWSESW	01	02S	05E	GALLATIN	WELL

PLACE OF USE FOR IRRIGATION

	ACRES	LOT	BLK	QTR SEC	SEC	TWP	RGE	COUNTY
001	15.00			W2E2SW	01	02S	05E	GALLATIN
TOTAL	15.00							

REMARKS: SEE GENERAL FINDINGS OF FACT AND CONCLUSIONS OF LAW FOR FURTHER DELINEATION OF THIS RIGHT.

TEMPORARY PRELIMINARY DECREE
GALLATIN RIVER BASIN
BASIN 41H
ABSTRACT OF WATER RIGHT

WATER RIGHT NUMBER 41H -W-117312-00

OWNERS: WALTON ROY T
1319 W DURSTON
BOZEMAN MT 59715

PRIORITY DATE: MAR 12, 1912

FLOW RATE:

VOLUME: 30 GALLONS PER DAY PER ANIMAL UNIT

THIS RIGHT INCLUDES THE AMOUNT OF WATER CONSUMPTIVELY USED FOR STOCKWATERING PURPOSES AT THE RATE OF 30 GALLONS PER DAY PER ANIMAL UNIT. ANIMAL UNITS SHALL BE BASED ON REASONABLE CARRYING CAPACITY AND HISTORIC USE OF THE AREA SERVICED BY THIS WATER SOURCE.

SOURCE: WASTE & SEEPAGE, TRIBUTARY OF EAST GALLATIN RIVER

SPRING HYDROLOGICALLY RELATED TO SOURCE.

PURPOSE (USE): STOCK

PERIOD OF USE: JAN 1 TO DEC 31

POINTS OF DIVERSION AND MEANS OF DIVERSION:

LOT	BLK	QTR SEC	SEC	TWP	RGE	COUNTY	
			01	02S	05E	GALLATIN	DIRECT FROM SRC

PLACE OF USE FOR STOCK

ACRES	LOT	BLK	QTR SEC	SEC	TWP	RGE	COUNTY
001				01	02S	05E	GALLATIN

REMARKS: SEE GENERAL FINDINGS OF FACT AND CONCLUSIONS OF LAW FOR FURTHER DELINEATION OF THIS RIGHT.

TEMPORARY PRELIMINARY DECREE
GALLATIN RIVER BASIN
BASIN 41H
ABSTRACT OF WATER RIGHT

WATER RIGHT NUMBER 41H -W-117313-00

OWNERS: WALTON ROY T
1319 W DURSTON
BOZEMAN MT 59715

PRIORITY DATE: MAR 21, 1912

FLOW RATE: 1.25 CFS

VOLUME: 250.00 ACRE FEET PER YEAR

STANDARDS ON VOLUMES FOUND IN THE FINDINGS OF FACT ARE ONLY GUIDELINES. CLAIMED VOLUMES MAY BE MODIFIED BY THE COURT ON INDIVIDUAL OBJECTION.

CLIMATIC AREA: 4

SOURCE: WASTE & SEEPAGE, TRIBUTARY OF EAST GALLATIN RIVER

SPRING HYDROLOGICALLY RELATED TO SOURCE.

MAXIMUM ACRES: 50.00

PURPOSE (USE): IRRIGATION

PERIOD OF USE: MAY 1 TO NOV 4

POINTS OF DIVERSION AND MEANS OF DIVERSION:

LOT	BLK	QTR SEC	SEC	TWP	RGE	COUNTY	
		SWSESW	01	02S	05E	GALLATIN	HEADGATE

PLACE OF USE FOR IRRIGATION

	ACRES	LOT	BLK	QTR SEC	SEC	TWP	RGE	COUNTY
001	50.00			E2SW	01	02S	05E	GALLATIN
TOTAL	50.00							

REMARKS: THIS CLAIM PRESENTS ISSUES OF FACT AND LAW THAT MAY BE ADDRESSED AT THE OBJECTION STAGE. IT APPEARS THAT 36.0 ACRES ARE ACTUALLY IRRIGATED AND PROBLEMS COULD EXIST WITH FLOW RATE AND VOLUME. TO ASSURE THE ORDERLY ADMINISTRATION OF WATER RIGHTS, THE WATER COURTS WILL SET A HEARING TO DETERMINE THESE ISSUES IF NO OBJECTIONS ARE MADE.

SEE GENERAL FINDINGS OF FACT AND CONCLUSIONS OF LAW FOR FURTHER DELINEATION OF THIS RIGHT.

TEMPORARY PRELIMINARY DECREE
GALLATIN RIVER BASIN
BASIN 41H
ABSTRACT OF WATER RIGHT

WATER RIGHT NUMBER 41H -W-117314-00

OWNERS: VANAUSDOL RICHARD D
1750 COTTONWOOD CANYON
BOZEMAN MT 59715

PRIORITY DATE: JAN 1, 1933

FLOW RATE:

VOLUME: 30 GALLONS PER DAY PER ANIMAL UNIT

THIS RIGHT INCLUDES THE AMOUNT OF WATER CONSUMPTIVELY USED FOR STOCKWATERING PURPOSES AT THE RATE OF 30 GALLONS PER DAY PER ANIMAL UNIT. ANIMAL UNITS SHALL BE BASED ON REASONABLE CARRYING CAPACITY AND HISTORIC USE OF THE AREA SERVICED BY THIS WATER SOURCE.

SOURCE: SOUTH COTTONWOOD CREEK

PURPOSE (USE): STOCK

PERIOD OF USE: JAN 1 TO DEC 31

POINTS OF DIVERSION AND MEANS OF DIVERSION:

LOT	BLK	QTR SEC	SEC	TWP	RGE	COUNTY	
		NWSW	27	03S	05E	GALLATIN	DIRECT FROM SRC

PLACE OF USE FOR STOCK

ACRES	LOT	BLK	QTR SEC	SEC	TWP	RGE	COUNTY
001			NWSW	27	03S	05E	GALLATIN

REMARKS: SEE GENERAL FINDINGS OF FACT AND CONCLUSIONS OF LAW FOR FURTHER DELINEATION OF THIS RIGHT.

TEMPORARY PRELIMINARY DECREE
GALLATIN RIVER BASIN
BASIN 41H
ABSTRACT OF WATER RIGHT

WATER RIGHT NUMBER 41H -W-117315-00

OWNERS: VANAUSDOL RICHARD D
13980 COTTONWOOD CANYON
BOZEMAN MT 59715

PRIORITY DATE: JUNE 1, 1930

FLOW RATE: 12.00 GPM

VOLUME: 4.60 ACRE FEET PER YEAR

STANDARDS ON VOLUMES FOUND IN THE FINDINGS OF FACT ARE ONLY GUIDELINES. CLAIMED VOLUMES MAY BE MODIFIED BY THE COURT ON INDIVIDUAL OBJECTION.

CLIMATIC AREA: 4

SOURCE: SOUTH COTTONWOOD CREEK

MAXIMUM ACRES: 23.00

PURPOSE (USE): IRRIGATION

PERIOD OF USE: JAN 1 TO DEC 31

POINTS OF DIVERSION AND MEANS OF DIVERSION:

LOT	BLK	QTR SEC	SEC	TWP	RGE	COUNTY	
		NWSW	27	03S	05E	GALLATIN	PUMP

PLACE OF USE FOR IRRIGATION

	ACRES	LOT	BLK	QTR SEC	SEC	TWP	RGE	COUNTY
001	23.00			NWSW	27	03S	05E	GALLATIN
TOTAL	23.00							

REMARKS: THIS CLAIM PRESENTS ISSUES OF FACT AND LAW THAT MAY BE ADDRESSED AT THE OBJECTION STAGE. IT APPEARS THAT FEWER ACRES ARE ACTUALLY IRRIGATED AND P OBLEMS COULD EXIST WITH FLOW RATE AND VOLUME. TO ASSURE THE ORD LY ADMINISTRATION OF WATER RIGHTS, THE WATER COURTS WILL SET A HE NG TO DETERMINE THESE ISSUES IF NO OBJECTIONS ARE MADE.

SEE GENERAL FINDINGS OF FACT AND CONCLUSIONS OF LAW FOR FURTHER DELINEATION OF THIS RIGHT.

TEMPORARY PRELIMINARY DECREE
GALLATIN RIVER BASIN
BASIN 41H
ABSTRACT OF WATER RIGHT

WATER RIGHT NUMBER 41H -W-117316-00

OWNERS: VANAUSDOL RICHARD D
13980 COTTONWOOD CANYON
BOZEMAN MT 59715

PRIORITY DATE: JAN 1, 1960

FLOW RATE: 12.00 GPM

VOLUME: 5.00 ACRE FEET PER YEAR

SOURCE: SPRING, TRIBUTARY OF SOUTH COTTONWOOD CREEK

MAXIMUM ACRES: 2.00

PURPOSE (USE): DOMESTIC

PERIOD OF USE: JAN 1 TO DEC 31

POINTS OF DIVERSION AND MEANS OF DIVERSION:

LOT	BLK	QTR SEC	SEC	TWP	RGE	COUNTY	
		NENWSW	27	03S	05E	GALLATIN	PUMP

PLACE OF USE FOR DOMESTIC

	ACRES	LOT	BLK	QTR SEC	SEC	TWP	RGE	COUNTY
001	2.00			NENWSW	27	03S	05E	GALLATIN
TOTAL	2.00							

REMARKS: SEE GENERAL FINDINGS OF FACT AND CONCLUSIONS OF LAW FOR FURTHER DELINEATION OF THIS RIGHT.

TEMPORARY PRELIMINARY DECREE
GALLATIN RIVER BASIN
BASIN 41H
ABSTRACT OF WATER RIGHT

WATER RIGHT NUMBER 41H -W-117317-00

OWNERS: VANAUSDOL RICHARD D
13980 COTTONWOOD CANYON
BOZEMAN MT 59715

PRIORITY DATE: JULY 15, 1959

FLOW RATE: 25.00 GPM

VOLUME: 11.00 ACRE FEET PER YEAR

SOURCE: WELL

MAXIMUM ACRES: 5.00

PURPOSE (USE): DOMESTIC

PERIOD OF USE: JAN 1 TO DEC 31

POINTS OF DIVERSION AND MEANS OF DIVERSION:

LOT	BLK	QTR SEC	SEC	TWP	RGE	COUNTY	
		NENWSW	27	03S	05E	GALLATIN	WELL

PLACE OF USE FOR DOMESTIC

	ACRES	LOT	BLK	QTR SEC	SEC	TWP	RGE	COUNTY
001	5.00			NENWSW	27	03S	05E	GALLATIN
TOTAL	5.00							

REMARKS: SEE GENERAL FINDINGS OF FACT AND CONCLUSIONS OF LAW FOR FURTHER DELINEATION OF THIS RIGHT.

TEMPORARY PRELIMINARY DECREE
GALLATIN RIVER BASIN
BASIN 41H
ABSTRACT OF WATER RIGHT

WATER RIGHT NUMBER 41H -W-117318-00

OWNERS: VANAUSDOL RICHARD D
13980 COTTONWOOD CANYON
BOZEMAN MT 59715

PRIORITY DATE: AUG 8, 1958

FLOW RATE: 12.00 GPM

VOLUME: 5.00 ACRE FEET PER YEAR

SOURCE: WELL

MAXIMUM ACRES: 2.00

PURPOSE (USE): DOMESTIC

PERIOD OF USE: JAN 1 TO DEC 31

POINTS OF DIVERSION AND MEANS OF DIVERSION:

LOT	BLK	QTR SEC	SEC	TWP	RGE	COUNTY	
		SENWSW	27	03S	05E	GALLATIN	WELL

PLACE OF USE FOR DOMESTIC

	ACRES	LOT	BLK	QTR SEC	SEC	TWP	RGE	COUNTY
001	2.00			SENWSW	27	03S	05E	GALLATIN
TOTAL	2.00							

REMARKS: SEE GENERAL FINDINGS OF FACT AND CONCLUSIONS OF LAW FOR FURTHER DELINEATION OF THIS RIGHT.

TEMPORARY PRELIMINARY DECREE
GALLATIN RIVER BASIN
BASIN 41H
ABSTRACT OF WATER RIGHT

WATER RIGHT NUMBER 41H -W-117322-00

OWNERS: NASH HELEN A
1001 S 3RD
BOZEMAN MT 59715

THIS CLAIM AND THE CLAIM NUMBERS LISTED FOLLOWING THIS STATEMENT CLAIM OVERLAPPING PLACES OF USE. THE WATER COURT DECREE: THIS RIGHT AND MAKES ALL CLAIMS A MATTER OF RECORD. W013189-00, W 25490-00.

PRIORITY DATE: DEC 31, 1868

FLOW RATE: 2.50 CFS

VOLUME: 520.00 ACRE FEET PER YEAR

STANDARDS ON VOLUMES FOUND IN THE FINDINGS OF FACT ARE ONLY GUIDELINES. CLAIMED VOLUMES MAY BE MODIFIED BY THE COURT ON INDIVIDUAL OBJECTION.

CLIMATIC AREA 4

SOURCE: SOURDOUGH CREEK

MAXIMUM ACRES: 130.00

PURPOSE (USE): IRRIGATION

PERIOD OF USE: MAY 1 TO OCT 4

POINTS OF DIVERSION AND MEANS OF DIVERSION:

LOT	BLK	QTR SEC	SEC	TWP	RGE	COUNTY	
		NWSENE	07	03S	06E	GALLATIN	HEADGATE
		NESWSE	06	03S	06E	GALLATIN	HEADGATE
		NESWNE	07	03S	06E	GALLATIN	HEADGATE

PLACE OF USE FOR IRRIGATION

	ACRES	LOT	BLK	QTR SEC	SEC	TWP	RGE	COUNTY
001	130.00			NE	06	03S	06E	GALLATIN
TOTAL	130.00							

REMARKS: THE WATER RIGHTS FOLLOWING THIS STATEMENT ARE SUPPLEMENTAL, WHICH MEANS THE RIGHTS HAVE OVERLAPPING PLACES OF USE. THE RIGHTS CAN BE COMBINED TO IRRIGATE ONLY OVERLAPPING PARCELS OF THE CLAIMANT'S TOTAL 146.00 ACRES. THE COMBINED VOLUME OF THESE RIGHTS SHALL NOT EXCEED 1,180.00 ACRE-FEET PER YEAR. EACH RIGHT IS LIMITED TO THE FLOW RATE, VOLUME, PLACE OF USE AND BENEFICIAL USE OF THAT INDIVIDUAL RIGHT.
W117322-00, W117323-00, W117324-00

SEE GENERAL FINDINGS OF FACT AND CONCLUSIONS OF LAW FOR FURTHER DELINEATION OF THIS RIGHT.

TEMPORARY PRELIMINARY DECREE
GALLATIN RIVER BASIN
BASIN 41H
ABSTRACT OF WATER RIGHT

WATER RIGHT NUMBER 41H -W-117323-00

OWNERS: NASH HELEN A
1011 S 3RD
BOZEMAN MT 59715

PRIORITY DATE: JUNE 1, 1936

FLOW RATE: 0.75 CFS

VOLUME: 160.00 ACRE FEET PER YEAR

STANDARDS ON VOLUMES FOUND IN THE FINDINGS OF FACT ARE ONLY GUIDELINES. CLAIMED VOLUMES MAY BE MODIFIED BY THE COURT ON INDIVIDUAL OBJECTION.

CLIMATIC AREA: 4

SOURCE: NICHOLS CREEK

MAXIMUM ACRES: 40.00

PURPOSE (USE): IRRIGATION

PERIOD OF USE: MAY 1 TO OCT 4

POINTS OF DIVERSION AND MEANS OF DIVERSION:

LOT	BLK	QTR SEC	SEC	TWP	RGE	COUNTY	
		SENENE	06	03S	06E	GALLATIN	HEADGATE

PLACE OF USE FOR IRRIGATION

	ACRES	LOT	BLK	QTR SEC	SEC	TWP	RGE	COUNTY
001	40.00			NENE	06	03S	06E	GALLATIN
TOTAL	40.00							

REMARKS: THE WATER RIGHTS FOLLOWING THIS STATEMENT ARE SUPPLEMENTAL, WHICH MEANS THE RIGHTS HAVE OVERLAPPING PLACES OF USE. THE RIGHTS CAN BE COMBINED TO IRRIGATE ONLY OVERLAPPING PARCELS OF THE CLAIMANT'S TOTAL 146.00 ACRES. THE COMBINED VOLUME OF THESE RIGHTS SHALL NOT EXCEED 1,160.00 ACRE-FEET PER YEAR. EACH RIGHT IS LIMITED TO THE FLOW RATE, VOLUME, PLACE OF USE AND BENEFICIAL USE OF THAT INDIVIDUAL RIGHT.
W117322-00, W117323-00, W117324-00

SEE GENERAL FINDINGS OF FACT AND CONCLUSIONS OF LAW FOR FURTHER DELINEATION OF THIS RIGHT.

TEMPORARY PRELIMINARY DECREE
GALLATIN RIVER BASIN
BASIN 41H
ABSTRACT OF WATER RIGHT

WATER RIGHT NUMBER 41H -W-117324-00

OWNERS: NASH HELEN A
1011 S 3RD
BOZEMAN MT 59715

PRIORITY DATE: MAY 1, 1900

FLOW RATE: 2.50 CFS

VOLUME: 500.00 ACRE FEET PER YEAR

STANDARDS ON VOLUMES FOUND IN THE FINDINGS OF FACT ARE ONLY GUIDELINES. CLAIMED VOLUMES MAY BE MODIFIED BY THE COURT ON INDIVIDUAL OBJECTION.

CLIMATIC AREA: 4

SOURCE: SOURDOUGH CREEK

MAXIMUM ACRES: 125.00

PURPOSE (USE): IRRIGATION

PERIOD OF USE: MAY 1 TO OCT 4

POINTS OF DIVERSION AND MEANS OF DIVERSION:

LOT	BLK	QTR SEC	SEC	TWP	RGE	COUNTY	
		NWSENE	07	03S	06E	GALLATIN	DIKES
		NESWNE	07	03S	06E	GALLATIN	FLOWING

PLACE OF USE FOR IRRIGATION

	ACRES	LOT	BLK	QTR SEC	SEC	TWP	RGE	COUNTY
001	40.00			SENE	06	03S	06E	GALLATIN
002	29.00			NENE	06	03S	06E	GALLATIN
003	56.00			W2NE	06	03S	06E	GALLATIN
TOTAL	125.00							

REMARKS: THE WATER RIGHTS FOLLOWING THIS STATEMENT ARE SUPPLEMENTAL, WHICH MEANS THE RIGHTS HAVE OVERLAPPING PLACES OF USE. THE RIGHTS CAN BE COMBINED TO IRRIGATE ONLY OVERLAPPING PARCELS OF THE CLAIMANT'S TOTAL 146.00 ACRES. THE COMBINED VOLUME OF THESE RIGHTS SHALL NOT EXCEED 1,180.00 ACRE-FEET PER YEAR. EACH RIGHT IS LIMITED TO THE FLOW RATE, VOLUME, PLACE OF USE AND BENEFICIAL USE OF THAT INDIVIDUAL RIGHT.
W117322-00, W117323-00, W117324-00

SEE GENERAL FINDINGS OF FACT AND CONCLUSIONS OF LAW FOR FURTHER DELINEATION OF THIS RIGHT.

TEMPORARY PRELIMINARY DECREE
GALLATIN RIVER BASIN
BASIN 41H
ABSTRACT OF WATER RIGHT

WATER RIGHT NUMBER 41H -W-117325-00

OWNERS: NASH MICHAEL M
1101 S 3RD
BOZEMAN MT 59715

PRIORITY DATE: DEC 31, 1955

FLOW RATE:

VOLUME: 30 GALLONS PER DAY PER ANIMAL UNIT

THIS RIGHT INCLUDES THE AMOUNT OF WATER CONSUMPTIVELY USED FOR STOCKWATERING PURPOSES AT THE RATE OF 30 GALLONS PER DAY PER ANIMAL UNIT. ANIMAL UNITS SHALL BE BASED ON REASONABLE CARRYING CAPACITY AND HISTORIC USE OF THE AREA SERVICED BY THIS WATER SOURCE.

SOURCE: SPRING, TRIBUTARY OF EAST GALLATIN RIVER

PURPOSE (USE): STOCK

PERIOD OF USE: JAN 1 TO DEC 31

POINTS OF DIVERSION AND MEANS OF DIVERSION:

LOT	BLK	QTR SEC	SEC	TWP	RGE	COUNTY	
		NWNW	16	02S	06E	GALLATIN	DIRECT FROM SRC

PLACE OF USE FOR STOCK

	ACRES	LOT	BLK	QTR SEC	SEC	TWP	RGE	COUNTY
001				SWSW	09	02S	06E	GALLATIN
002				NENW	16	02S	06E	GALLATIN

REMARKS: SEE GENERAL FINDINGS OF FACT AND CONCLUSIONS OF LAW FOR FURTHER DELINEATION OF THIS RIGHT.

TEMPORARY PRELIMINARY DECREE
GALLATIN RIVER BASIN
BASIN 41H
ABSTRACT OF WATER RIGHT

WATER RIGHT NUMBER 41H -W-117326-00

OWNERS: NASH BEVERLY E
8295 GOLDSTEIN LN
BOZEMAN MT 59715

PRIORITY DATE: DEC 31, 1872

FLOW RATE: 1.25 CFS

VOLUME: 180.00 ACRE FEET PER YEAR

STANDARDS ON VOLUMES FOUND IN THE FINDINGS OF FACT ARE ONLY GUIDELINES. CLAIMED VOLUMES MAY BE MODIFIED BY THE COURT ON INDIVIDUAL OBJECTION.

CLIMATIC AREA: 4

SOURCE: SOURDOUGH CREEK

MAXIMUM ACRES: 60.00

PURPOSE (USE): IRRIGATION

PERIOD OF USE: APR 1 TO OCT 4

POINTS OF DIVERSION AND MEANS OF DIVERSION:

LOT	BLK	QTR SEC	SEC	TWP	RGE	COUNTY	
		NWNWNE	30	02S	06E	GALLATIN	HEADGATE

PLACE OF USE FOR IRRIGATION

	ACRES	LOT	BLK	QTR SEC	SEC	TWP	RGE	COUNTY
001	60.00			SE	19	02S	06E	GALLATIN
TOTAL	60.00							

REMARKS: THE WATER RIGHTS FOLLOWING THIS STATEMENT ARE SUPPLEMENTAL, WHICH MEANS THE RIGHTS HAVE OVERLAPPING PLACES OF USE. THE RIGHTS CAN BE COMBINED TO IRRIGATE ONLY OVERLAPPING PARCELS OF THE CLAIMANT'S TOTAL 60.00 ACRES. THE COMBINED VOLUME OF THESE RIGHTS SHALL NOT EXCEED 360.00 ACRE-FEET PER YEAR. EACH RIGHT IS LIMITED TO THE FLOW RATE, VOLUME, PLACE OF USE AND BENEFICIAL USE OF THAT INDIVIDUAL RIGHT.
W117326-00, W117327-00

NOTICE OF TRANSFER RECEIVED 3/22/85.

SEE GENERAL FINDINGS OF FACT AND CONCLUSIONS OF LAW FOR FURTHER DELINEATION OF THIS RIGHT.

TEMPORARY PRELIMINARY DECREE
GALLATIN RIVER BASIN
BASIN 41H
ABSTRACT OF WATER RIGHT

WATER RIGHT NUMBER 41H -W-117327-00

OWNERS: NASH BEVERLY E
8572 GOLDSTEIN LN
BOZEMAN MT 59715

PRIORITY DATE: DEC 31, 1865

FLOW RATE: 2.10 CFS

VOLUME: 180.00 ACRE FEET PER YEAR

STANDARDS ON VOLUMES FOUND IN THE FINDINGS OF FACT ARE ONLY GUIDELINES. CLAIMED VOLUMES MAY BE MODIFIED BY THE COURT ON INDIVIDUAL OBJECTION.

CLIMATIC AREA: 4

SOURCE: SOURDOUGH CREEK

MAXIMUM ACRES: 60.00

PURPOSE (USE): IRRIGATION

PERIOD OF USE: APR 1 TO OCT 4

POINTS OF DIVERSION AND MEANS OF DIVERSION:

LOT	BLK	QTR SEC	SEC	TWP	RGE	COUNTY	
		NWNWNE	30	02S	06E	GALLATIN	HEADGATE

PLACE OF USE FOR IRRIGATION

	ACRES	LOT	BLK	QTR SEC	SEC	TWP	RGE	COUNTY
001	60.00			CE	19	02S	06E	GALLATIN
TOTAL	60.00							

REMARKS: THE WATER RIGHTS FOLLOWING THIS STATEMENT ARE SUPPLEMENTAL, WHICH MEANS THE RIGHTS HAVE OVERLAPPING PLACES OF USE. THE RIGHTS CAN BE COMBINED TO IRRIGATE ONLY OVERLAPPING PARCELS OF THE CLAIMANT'S TOTAL 60.00 ACRES. THE COMBINED VOLUME OF THESE RIGHTS SHALL NOT EXCEED 360.00 ACRE-FEET PER YEAR. EACH RIGHT IS LIMITED TO THE FLOW RATE, VOLUME, PLACE OF USE AND BENEFICIAL USE OF THAT INDIVIDUAL RIGHT.
W117326-00, W117327-00

NOTICE OF TRANSFER RECEIVED 3/22/85.

SEE GENERAL FINDINGS OF FACT AND CONCLUSIONS OF LAW FOR FURTHER DELINEATION OF THIS RIGHT.

TEMPORARY PRELIMINARY DECREE
GALLATIN RIVER BASIN
BASIN 41H
ABSTRACT OF WATER RIGHT

WATER RIGHT NUMBER 41H -W-117328-00

OWNERS: NASH BEVERLY E
8295 GOLDENSTEIN LN
BOZEMAN MT 59715

NASH MICHAEL M
1101 S 3RD
BOZEMAN MT 59715

PRIORITY DATE: MAY 15, 1888

FLOW RATE: 1.88 CFS

VOLUME: 440.00 ACRE FEET PER YEAR

STANDARDS ON VOLUMES FOUND IN THE FINDINGS OF FACT ARE ONLY GUIDELINES. CLAIMED VOLUMES MAY BE MODIFIED BY THE COURT ON INDIVIDUAL OBJECTION.

CLIMATIC AREA: 3

SOURCE: WEST GALLATIN RIVER

MAXIMUM ACRES: 110.00

PURPOSE (USE): IRRIGATION

PERIOD OF USE: MAY 1 TO OCT 4

POINTS OF DIVERSION AND MEANS OF DIVERSION:

LOT	BLK	QTR SEC	SEC	TWP	RGE	COUNTY	
		NWSENW	22	01S	04E	GALLATIN	HEADGATE

PLACE OF USE FOR IRRIGATION

	ACRES	LOT	BLK	QTR SEC	SEC	TWP	RGE	COUNTY
001	40.00			W2SW	34	01N	04E	GALLATIN
002	20.00			SWNW	34	01N	04E	GALLATIN
003	20.00			SWNE	33	01N	04E	GALLATIN
004	30.00			E2NE	33	01N	04E	GALLATIN
TOTAL	110.00							

REMARKS: THE WATER RIGHTS LISTED FOLLOWING THIS STATEMENT ARE FILED ON THE SAME FORMERLY DECREED WATER RIGHT. THESE CLAIMS SHALL NOT EXCEED THE 386 MINER'S INCHES AS DECREED IN CASE NO. 3850. AT THIS TIME THE COURT MAKES NO DETERMINATION OF CORRECT PREDECESSORS IN INTEREST OR THE CORRECT DIVISION OF THIS WATER AMONG CLAIMANTS. W003800-00, W117328-00, W117330-00, W140795-00, W141008-00, W210788-00.

THE WATER RIGHTS FOLLOWING THIS STATEMENT ARE SUPPLEMENTAL, WHICH MEANS THE RIGHTS HAVE OVERLAPPING PLACES OF USE. THE RIGHTS CAN BE COMBINED TO IRRIGATE ONLY OVERLAPPING PARCELS OF THE CLAIMANT'S TOTAL 110.00 ACRES. THE COMBINED VOLUME OF THESE RIGHTS SHALL NOT EXCEED 1,056.0 ACRE-FEET PER YEAR. EACH RIGHT IS LIMITED TO THE FLOW RATE, VOLUME, PLACE OF USE AND BENEFICIAL USE OF THAT INDIVIDUAL RIGHT.
W117328-00, W117329-00, W117330-00

SEE GENERAL FINDINGS OF FACT AND CONCLUSIONS OF LAW FOR FURTHER DELINEATION OF THIS RIGHT

TEMPORARY PRELIMINARY DECREE
GALLATIN RIVER BASIN
BASIN 41H
ABSTRACT OF WATER RIGHT

WATER RIGHT NUMBER 41H -W-117329-00

OWNERS: NASH BEVERLY E
8285 GOLDENSTEIN LN
BOZEMAN MT 59715

NASH MICHAEL M
1101 S 3RD
BOZEMAN MT 59715

PRIORITY DATE: JULY 20, 1891

FLOW RATE: 0.73 CFS

VOLUME: 227.27 ACRE FEET PER YEAR

STANDARDS ON VOLUMES FOUND IN THE FINDINGS OF FACT ARE ONLY GUIDELINES. CLAIMED VOLUMES MAY BE MODIFIED BY THE COURT ON INDIVIDUAL OBJECTION.

CLIMATIC AREA: 3

SOURCE: WEST GALLATIN RIVER

MAXIMUM ACRES: 110.00

PURPOSE (USE): IRRIGATION

PERIOD OF USE: MAY 1 TO OCT 4

POINTS OF DIVERSION AND MEANS OF DIVERSION:

LOT	BLK	QTR SEC	SEC	TWP	RGE	COUNTY	
		NWSENW	22	01S	04E	GALLATIN	HEADGATE

PLACE OF USE FOR IRRIGATION

	ACRES	LOT	BLK	QTR SEC	SEC	TWP	RGE	COUNTY
001	40.00			W2SW	34	01N	04E	GALLATIN
002	20.00			SWNW	34	01N	04E	GALLATIN
003	50.00			SWNE	33	01N	04E	GALLATIN
004	50.00			E2NE	33	01N	04E	GALLATIN
TOTAL	110.00							

REMARKS: AUTHORIZATION TO CHANGE POINT OF DIVERSION COMPLETED 11-12-75.

THE WATER RIGHTS FOLLOWING THIS STATEMENT ARE SUPPLEMENTAL, WHICH MEANS THE RIGHTS HAVE OVERLAPPING PLACES OF USE. THE RIGHTS CAN BE COMBINED TO IRRIGATE ONLY OVERLAPPING PARCELS OF THE CLAIMANT'S TOTAL 110.00 ACRES. THE COMBINED VOLUME OF THESE RIGHTS SHALL NOT EXCEED 1,055.43 ACRE-FEET PER YEAR. EACH RIGHT IS LIMITED TO THE FLOW RATE, VOLUME, PLACE OF USE AND BENEFICIAL USE OF THAT INDIVIDUAL RIGHT.
W117328-00, W117329-00, W117330-00

SEE GENERAL FINDINGS OF FACT AND CONCLUSIONS OF LAW FOR FURTHER DELINEATION OF THIS RIGHT.

TEMPORARY PRELIMINARY DECREE
GALLATIN RIVER BASIN
BASIN 41H
ABSTRACT OF WATER RIGHT

WATER RIGHT NUMBER 41H -W-117330-00

OWNER: NASH BEVERLY E
3295 GOLDENSTEIN LN
BOZEMAN MT 59715

NASH MICHAEL M
1101 S 3RD
BOZEMAN MT 59715

PRIORITY DATE: MAY 15, 1888

FLOW RATE: 1.25 CFS

VOLUME: 389.16 ACRE FEET PER YEAR

STANDARDS ON VOLUMES FOUND IN THE FINDINGS OF FACT ARE ONLY GUIDELINES. CLAIMED VOLUMES MAY BE MODIFIED BY THE COURT ON INDIVIDUAL OBJECTION.

CLIMATIC AREA: 3

SOURCE: WEST GALLATIN RIVER

MAXIMUM ACRES: 110.00

PURPOSE (USE): IRRIGATION

PERIOD OF USE: MAY 1 TO OCT 4

POINTS OF DIVERSION AND MEANS OF DIVERSION:

LOT	BLK	QTR SEC	SEC	TWP	RGE	COUNTY	
		NW	22	01S	04E	GALLATIN	HEADGATE

PLACE OF USE FOR IRRIGATION

	ACRES	LOT	BLK	QTR SEC	SEC	TWP	RGE	COUNTY
001	40.00			W2SW	34	01N	04E	GALLATIN
002	20.00			SWNW	34	01N	04E	GALLATIN
003	20.00			SWNE	33	01N	04E	GALLATIN
004	30.00			E2NE	33	01N	04E	GALLATIN
TOTAL	110.00							

REMARKS: AUTHORIZATION TO CHANGE POINT OF DIVERSION COMPLETED 11-12-75.

THE WATER RIGHTS LISTED FOLLOWING THIS STATEMENT ARE FILED ON THE SAME FORMERLY DECREED WATER RIGHT. THESE CLAIMS SHALL NOT EXCEED THE 386 MINER'S INCHES AS DECREED IN CASE NO. 5850. AT THIS TIME THE COURT MAKES NO DETERMINATION OF CORRECT PREDECESSORS IN INTEREST OR THE CORRECT DIVISION OF THIS WATER AMONG CLAIMANTS. W003800-00, W117328-00, W117330-00, W140995-00, W141008-00, W210788-00.

THE WATER RIGHTS FOLLOWING THIS STATEMENT ARE SUPPLEMENTAL, WHICH MEANS THE RIGHTS HAVE OVERLAPPING PLACES OF USE. THE RIGHTS CAN BE COMBINED TO IRRIGATE ONLY OVERLAPPING PARCELS OF THE CLAIMANT'S TOTAL 110.00 ACRES. THE COMBINED VOLUME OF THESE RIGHTS SHALL NOT EXCEED 1,056.43 ACRE-FEET PER YEAR. EACH RIGHT IS LIMITED TO THE FLOW RATE, VOLUME, PLACE OF USE AND BENEFICIAL USE OF THAT INDIVIDUAL RIGHT.
W117328-00, W117329-00, W117330-00

SEE GENERAL FINDINGS OF FACT AND CONCLUSIONS OF LAW FOR FURTHER DELINEATION OF THIS RIGHT.

TEMPORARY PRELIMINARY DECREE
GALLATIN RIVER BASIN
BASIN 41H
ABSTRACT OF WATER RIGHT

WATER RIGHT NUMBER 41H -W-119228-00

OWNERS: VALLEY DITCH CO
RT 1 BOX 55
MANHATTAN MT 59741

PRIORITY DATE: APR 1, 1882

FLOW RATE: 4.93 CFS

COMBINED FLOW RATE FOR CLAIMS NO. W119228-00, W119229-00, W119230-00, W119231-00, W119232-00, W119233-00, W119234-00, W119235-00, W119236-00, W119237-00, W119238-00, W119239-00 AND W119240-00 IS LIMITED TO THE HISTORIC CAPACITY OF THE DIVERSION STRUCTURE AND THE CONVEYANCE SYSTEM.

VOLUME: 1,100.00 ACRE FEET PER YEAR

STANDARDS ON VOLUMES FOUND IN THE FINDINGS OF FACT ARE ONLY GUIDELINES. CLAIMED VOLUMES MAY BE MODIFIED BY THE COURT ON INDIVIDUAL OBJECTION.

CLIMATIC AREA: 3

SOURCE: WEST GALLATIN RIVER

MAXIMUM ACRES: 2,609.00

PURPOSE (USE): IRRIGATION

PERIOD OF USE: APR 15 TO OCT 31

POINTS OF DIVERSION AND MEANS OF DIVERSION:

LOT	BLK	QTR SEC	SEC	TWP	RGE	COUNTY	
		NENWNE	03	02S	04E	GALLATIN	HEADGATE

PLACE OF USE FOR IRRIGATION

	ACRES	LOT	BLK	QTR SEC	SEC	TWP	RGE	COUNTY
001	80.00			W2NW	01	01S	03E	GALLATIN
002	40.00			NESW	01	01S	03E	GALLATIN
003	80.00			W2SW	01	01S	03E	GALLATIN
004	40.00			SESW	01	01S	03E	GALLATIN
005	40.00			NWSE	01	01S	03E	GALLATIN
006	10.00			SWSE	01	01S	03E	GALLATIN
007	80.00			S2SE	02	01S	03E	GALLATIN
008	120.00			NE	11	01S	03E	GALLATIN
009	160.00			SE	11	01S	03E	GALLATIN
010	320.00			N2	12	01S	03E	GALLATIN
011	80.00			N2SW	12	01S	03E	GALLATIN
012	40.00			SWSW	12	01S	03E	GALLATIN
013	40.00			SESW	12	01S	03E	GALLATIN
014	80.00			N2SE	12	01S	03E	GALLATIN
015	40.00			SWSE	12	01S	03E	GALLATIN
016	20.00			SESE	12	01S	03E	GALLATIN
017	160.00			SW	07	01S	04E	GALLATIN
018	160.00			NE	18	01S	04E	GALLATIN
019	80.00			N2NE	19	01S	04E	GALLATIN
020	40.00			SWNE	19	01S	04E	GALLATIN
021	40.00			SENE	19	01S	04E	GALLATIN
022	80.00			NESE	19	01S	04E	GALLATIN
023	155.00			SE	19	01S	04E	GALLATIN
024	320.00			N2	20	01S	04E	GALLATIN
025	80.00			SW	08	01S	04E	GALLATIN
026	40.00			SWSE	08	01S	04E	GALLATIN
027	40.00			SESE	08	01S	04E	GALLATIN
028	35.00			NENE	17	01S	04E	GALLATIN
029	120.00			SWNE	17	01S	04E	GALLATIN
030	40.00			SWSE	17	01S	04E	GALLATIN
TOTAL	2,609.00							

TEMPORARY PRELIMINARY DECREE
GALLATIN RIVER BASIN
BASIN 41H
ABSTRACT OF WATER RIGHT

WATER RIGHT NUMBER 41H -W-119228-00 (CONTINUED)

REMARKS: THE WATER RIGHTS FOLLOWING THIS STATEMENT ARE SUPPLEMENTAL, WHICH MEANS THE RIGHTS HAVE OVERLAPPING PLACES OF USE. THE RIGHTS CAN BE COMBINED TO IRRIGATE ONLY OVERLAPPING PARCELS. EACH RIGHT IS LIMITED TO THE FLOW RATE, VOLUME, PLACE OF USE AND BENEFICIAL USE OF THAT INDIVIDUAL RIGHT. THE SUM TOTAL VOLUME OF THESE RIGHTS SHALL NOT EXCEED THE AMOUNT HISTORICALLY USED FOR A BENEFICIAL PURPOSE.
W119228-00, W119229-00, W119230-00, W119231-00,
W119232-00, W119233-00, W119234-00, W119235-00,
W119236-00, W119237-00, W119238-00, W119239-00,
W119240-00, W015852-00.

SEE GENERAL FINDINGS OF FACT AND CONCLUSIONS OF LAW FOR FURTHER DELINEATION OF THIS RIGHT.

TEMPORARY PRELIMINARY DECREE
GALLATIN RIVER BASIN
BASIN 41H
ABSTRACT OF WATER RIGHT

WATER RIGHT NUMBER 41H -W-119229-00

OWNERS: VALLEY DITCH CO
RT 1 BOX 55
MANHATTAN MT 59741

PRIORITY DATE: APR 1, 1882

FLOW RATE: 4.45 CFS

COMBINED FLOW RATE FOR CLAIMS NO. W119228-00, W119229-00, W119230-00, W119231-00, W119232-00, W119233-00, W119234-00, W119235-00, W119236-00, W119237-00, W119238-00, W119239-00 AND W119240-00 IS LIMITED TO THE HISTORIC CAPACITY OF THE DIVERSION STRUCTURE AND THE CONVEYANCE SYSTEM.

VOLUME: 1,000.00 ACRE FEET PER YEAR

STANDARDS ON VOLUMES FOUND IN THE FINDINGS OF FACT ARE ONLY GUIDELINES. CLAIMED VOLUMES MAY BE MODIFIED BY THE COURT ON INDIVIDUAL OBJECTION.

CLIMATIC AREA: 3

SOURCE: WEST GALLATIN RIVER

MAXIMUM ACRES: 2,609.00

PURPOSE (USE): IRRIGATION

PERIOD OF USE: APR 15 TO OCT 31

POINTS OF DIVERSION AND MEANS OF DIVERSION:

LOT	BLK	QTR SEC	SEC	TWP	RGE	COUNTY	
		NENWNE	03	02S	04E	GALLATIN	HEADGATE

PLACE OF USE FOR IRRIGATION

	ACRES	LOT	BLK	QTR SEC	SEC	TWP	RGE	COUNTY
001	80.00			W2NW	01	01S	03E	GALLATIN
002	35.00			NESW	01	01S	03E	GALLATIN
003	80.00			W2SW	01	01S	03E	GALLATIN
004	40.00			SESW	01	01S	03E	GALLATIN
005	40.00			NWSE	01	01S	03E	GALLATIN
006	10.00			SWSE	01	01S	03E	GALLATIN
007	80.00			S2SE	02	01S	03E	GALLATIN
008	160.00			NE	11	01S	03E	GALLATIN
009	150.00			SE	11	01S	03E	GALLATIN
010	320.00			N2	12	01S	03E	GALLATIN
011	80.00			N2SW	12	01S	03E	GALLATIN
012	34.00			SWSW	12	01S	03E	GALLATIN
013	40.00			SESW	12	01S	03E	GALLATIN
014	80.00			N2SE	12	01S	03E	GALLATIN
015	40.00			SWSE	12	01S	03E	GALLATIN
016	20.00			SESE	12	01S	03E	GALLATIN
017	160.00			SW	07	01S	04E	GALLATIN
018	160.00			NE	18	01S	04E	GALLATIN
019	80.00			N2NW	18	01S	04E	GALLATIN
020	30.00			SWNW	18	01S	04E	GALLATIN
021	40.00			SENW	18	01S	04E	GALLATIN
022	40.00			NESW	18	01S	04E	GALLATIN
023	155.00			SE	18	01S	04E	GALLATIN
024	320.00			N2	20	01S	04E	GALLATIN
025	40.00			SWSW	08	01S	04E	GALLATIN
026	40.00			SWSE	08	01S	04E	GALLATIN
027	20.00			SESE	08	01S	04E	GALLATIN
028	35.00			NENW	17	01S	04E	GALLATIN
029	120.00			SW	17	01S	04E	GALLATIN
030	40.00			SWSE	17	01S	04E	GALLATIN
TOTAL	2,609.00							

TEMPORARY PRELIMINARY DECREE
GALLATIN RIVER BASIN
BASIN 41H
ABSTRACT OF WATER RIGHT

WATER RIGHT NUMBER 41H -W-119229-00 (CONTINUED)

REMARKS: CLARIFICATION OF LAND DESCRIPTION:
FOR ALL DOCUMENTATION AND MAPS SEE FILE NO.
W119228-00.

THE WATER RIGHTS FOLLOWING THIS STATEMENT ARE SUPPLEMENTAL, WHICH MEANS THE RIGHTS HAVE OVERLAPPING PLACES OF USE. THE RIGHTS CAN BE COMBINED TO IRRIGATE ONLY OVERLAPPING PARCELS. EACH RIGHT IS LIMITED TO THE FLOW RATE, VOLUME, PLACE OF USE AND BENEFICIAL USE OF THAT INDIVIDUAL RIGHT. THE SUM TOTAL VOLUME OF THESE RIGHTS SHALL NOT EXCEED THE AMOUNT HISTORICALLY USED FOR A BENEFICIAL PURPOSE.
W119228-00, W119229-00, W119230-00, W119231-00,
W119232-00, W119233-00, W119234-00, W119235-00,
W119236-00, W119237-00, W119238-00, W119239-00,
W119240-00, W015852-00.

SEE GENERAL FINDINGS OF FACT AND CONCLUSIONS OF LAW FOR FURTHER DELINEATION OF THIS RIGHT.

TEMPORARY PRELIMINARY DECREE
GALLATIN RIVER BASIN
BASIN 41H
ABSTRACT OF WATER RIGHT

WATER RIGHT NUMBER 41H -W-119230-00

OWNERS: VALLEY DITCH CO
RT 1 BOX 55
MANHATTAN MT 59741

PRIORITY DATE: APR 1, 1882

FLOW RATE: 4.20 CFS

COMBINED FLOW RATE FOR CLAIMS NO. W119228-00, W119229-00, W119230-00, W119231-00, W119232-00, W119234-00, W119235-00, W119236-00, W119237-00, W119238-00, W119239-00 AND W119240-00 IS LIMITED TO THE HISTORIC CAPACITY OF THE DIVERSION STRUCTURE AND THE CONVEYANCE SYSTEM.

VOLUME: 1,000.00 ACRE FEET PER YEAR

STANDARDS ON VOLUMES FOUND IN THE FINDINGS OF FACT ARE ONLY GUIDELINES. CLAIMED VOLUMES MAY BE MODIFIED BY THE COURT ON INDIVIDUAL OBJECTION.

CLIMATIC AREA: 3

SOURCE: WEST GALLATIN RIVER

MAXIMUM ACRES: 2,609.00

PURPOSE (USE): IRRIGATION

PERIOD OF USE: APR 15 TO OCT 31

POINTS OF DIVERSION AND MEANS OF DIVERSION:

LOT	BLK	QTR SEC	SEC	TWP	RGE	COUNTY	
		NENWNE	03	02S	04E	GALLATIN	HEADGATE

PLACE OF USE FOR IRRIGATION

	ACRES	LOT	BLK	QTR SEC	SEC	TWP	RGE	COUNTY
001	80.00			W2NW	01	01S	03E	GALLATIN
002	35.00			NESW	01	01S	03E	GALLATIN
003	80.00			W2SW	01	01S	03E	GALLATIN
004	40.00			SESW	01	01S	03E	GALLATIN
005	40.00			NWSE	01	01S	03E	GALLATIN
006	10.00			SWSE	01	01S	03E	GALLATIN
007	80.00			S2SE	02	01S	03E	GALLATIN
008	160.00			NE	11	01S	03E	GALLATIN
009	150.00			SE	11	01S	03E	GALLATIN
010	320.00			N2	12	01S	03E	GALLATIN
011	80.00			N2SW	12	01S	03E	GALLATIN
012	34.00			SWSW	12	01S	03E	GALLATIN
013	40.00			SESW	12	01S	03E	GALLATIN
014	80.00			N2SE	12	01S	03E	GALLATIN
015	40.00			SWSE	12	01S	03E	GALLATIN
016	20.00			SESE	12	01S	03E	GALLATIN
017	160.00			SW	07	01S	04E	GALLATIN
018	160.00			NE	18	01S	04E	GALLATIN
019	80.00			N2NW	18	01S	04E	GALLATIN
020	30.00			SWNW	18	01S	04E	GALLATIN
021	40.00			SENW	18	01S	04E	GALLATIN
022	40.00			NESW	18	01S	04E	GALLATIN
023	155.00			SE	18	01S	04E	GALLATIN
024	320.00			N2	20	01S	04E	GALLATIN
025	40.00			SWSE	08	01S	04E	GALLATIN
026	40.00			SESW	08	01S	04E	GALLATIN
027	40.00			SESE	08	01S	04E	GALLATIN
028	35.00			NENW	17	01S	04E	GALLATIN
029	160.00			SW	17	01S	04E	GALLATIN
030	40.00			SWSE	17	01S	04E	GALLATIN
TOTAL	2,609.00							

TEMPORARY PRELIMINARY DECREE
GALLATIN RIVER BASIN
BASIN 41H
ABSTRACT OF WATER RIGHT

WATER RIGHT NUMBER 41H -W-119230-00 (CONTINUED)

REMARKS: CLARIFICATION OF LAND DESCRIPTION;
FOR ALL DOCUMENTATION AND MAPS SEE FILE NO.
W119228-00.

THE WATER RIGHTS FOLLOWING THIS STATEMENT ARE SUPPLEMENTAL, WHICH MEANS THE RIGHTS HAVE OVERLAPPING PLACES OF USE. THE RIGHTS CAN BE COMBINED TO IRRIGATE ONLY OVERLAPPING PARCELS. EACH RIGHT IS LIMITED TO THE FLOW RATE, VOLUME, PLACE OF USE AND BENEFICIAL USE OF THAT INDIVIDUAL RIGHT. THE SUM TOTAL VOLUME OF THESE RIGHTS SHALL NOT EXCEED THE AMOUNT HISTORICALLY USED FOR A BENEFICIAL PURPOSE.
W119228-00, W119229-00, W119230-00, W119231-00,
W119232-00, W119233-00, W119234-00, W119235-00,
W119236-00, W119237-00, W119238-00, W119239-00,
W119240-00, W015852-00.

SEE GENERAL FINDINGS OF FACT AND CONCLUSIONS OF LAW FOR FURTHER DELINEATION OF THIS RIGHT.

TEMPORARY PRELIMINARY DECREE
GALLATIN RIVER BASIN
BASIN 41H
ABSTRACT OF WATER RIGHT

WATER RIGHT NUMBER 41H -W-119231-00

OWNERS: VALLEY DITCH CO
RT 1 BOX 55
MANHATTAN MT 59741

PRIORITY DATE: JUNE 10, 1890

FLOW RATE: 9.41 CFS

COMBINED FLOW RATE FOR CLAIMS NO. W119228-00, W119229-00, W119230-00, W119231-00, W119232-00, W119233-00, W119234-00, W119235-00, W119236-00, W119237-00, W119238-00, W119239-00, AND W119240-00 IS LIMITED TO THE HISTORIC CAPACITY OF THE DIVERSION STRUCTURE AND THE CONVEYANCE SYSTEM.

VOLUME: 2,250.00 ACRE FEET PER YEAR

STANDARDS ON VOLUMES FOUND IN THE FINDINGS OF FACT ARE ONLY GUIDELINES. CLAIMED VOLUMES MAY BE MODIFIED BY THE COURT ON INDIVIDUAL OBJECTION.

CLIMATIC AREA: 3

SOURCE: WEST GALLATIN RIVER

MAXIMUM ACRES: 2,609.00

PURPOSE (USE): IRRIGATION

PERIOD OF USE: APR 15 TO OCT 31

POINTS OF DIVERSION AND MEANS OF DIVERSION:

LOT	BLK	QTR SEC	SEC	TWP	RGE	COUNTY	
		NE NW NE	03	02S	04E	GALLATIN	HEADGATE

PLACE OF USE FOR IRRIGATION

	ACRES	LOT	BLK	QTR SEC	SEC	TWP	RGE	COUNTY
001	80.00			W2NW	01	01S	03E	GALLATIN
002	35.00			NESW	01	01S	03E	GALLATIN
003	80.00			W2SW	01	01S	03E	GALLATIN
004	40.00			SESW	01	01S	03E	GALLATIN
005	40.00			NWSE	01	01S	03E	GALLATIN
006	10.00			SWSE	01	01S	03E	GALLATIN
007	80.00			S2SE	02	01S	03E	GALLATIN
008	100.00			NE	11	01S	03E	GALLATIN
009	150.00			SE	11	01S	03E	GALLATIN
010	320.00			N2	12	01S	03E	GALLATIN
011	80.00			N2SW	12	01S	03E	GALLATIN
012	34.00			SWSW	12	01S	03E	GALLATIN
013	40.00			SESW	12	01S	03E	GALLATIN
014	80.00			N2SE	12	01S	03E	GALLATIN
015	40.00			SWSE	12	01S	03E	GALLATIN
016	20.00			SESE	12	01S	03E	GALLATIN
017	150.00			SW	07	01S	04E	GALLATIN
018	100.00			NE	18	01S	04E	GALLATIN
019	80.00			N2NW	18	01S	04E	GALLATIN
020	40.00			SWNW	18	01S	04E	GALLATIN
021	40.00			SENW	18	01S	04E	GALLATIN
022	40.00			NESW	18	01S	04E	GALLATIN
023	155.00			SE	18	01S	04E	GALLATIN
024	320.00			N2	20	01S	04E	GALLATIN
025	40.00			SWSW	08	01S	04E	GALLATIN
026	40.00			SESW	08	01S	04E	GALLATIN
027	40.00			SWSE	08	01S	04E	GALLATIN
028	35.00			NENW	17	01S	04E	GALLATIN
029	160.00			SW	17	01S	04E	GALLATIN
030	40.00			SWSE	17	01S	04E	GALLATIN
TOTAL	2,609.00							

PAGE 2842

TEMPORARY PRELIMINARY DECREE
GALLATIN RIVER BASIN
BASIN 41H
ABSTRACT OF WATER RIGHT

WATER RIGHT NUMBER 41H -W-119231-00 (CONTINUED)

REMARKS: CLARIFICATION OF LAND DESCRIPTION.
FOR ALL DOCUMENTATION AND MAPS SEE FILE NO.
W119228-00.

THE WATER RIGHTS FOLLOWING THIS STATEMENT ARE SUPPLEMENTAL, WHICH MEANS THE RIGHTS HAVE OVERLAPPING PLACES OF USE. THE RIGHTS CAN BE COMBINED TO IRRIGATE ONLY OVERLAPPING PARCELS. EACH RIGHT IS LIMITED TO THE FLOW RATE, VOLUME, PLACE OF USE AND BENEFICIAL USE OF THAT INDIVIDUAL RIGHT. THE SUM TOTAL VOLUME OF THESE RIGHTS SHALL NOT EXCEED THE AMOUNT HISTORICALLY USED FOR A BENEFICIAL PURPOSE.
W119228-00, W119229-00, W119230-00, W119231-00,
W119232-00, W119233-00, W119234-00, W119235-00,
W119236-00, W119237-00, W119238-00, W119239-00,
W119240-00, W015852-00.

SEE GENERAL FINDINGS OF FACT AND CONCLUSIONS OF LAW FOR FURTHER DELINEATION OF THIS RIGHT.

TEMPORARY PRELIMINARY DECREE
GALLATIN RIVER BASIN
BASIN 41H
ABSTRACT OF WATER RIGHT

WATER RIGHT NUMBER 41H -W-119232-00

OWNERS: VALLEY DITCH CO
R. T BOX 55
MANHATTAN MT 59741

PRIORITY DATE: JUNE 10, 1890

FLOW RATE: 12.75 CFS

COMBINED FLOW RATE FOR CLAIMS NO. W119228-00, W119229-00, W119230-00, W119231-00, W119232-00, W119233-00, W119234-00, W119235-00, W119236-00, W119237-00, W119238-00, W119239-00 AND W119240-00 IS LIMITED TO THE HISTORIC CAPACITY OF THE DIVERSION STRUCTURE AND THE CONVEYANCE SYSTEM.

VOLUME: 3,000.00 ACRE FEET PER YEAR

STANDARDS ON VOLUMES FOUND IN THE FINDINGS OF FACT ARE ONLY GUIDELINES. CLAIMED VOLUMES MAY BE MODIFIED BY THE COURT ON INDIVIDUAL OBJECTION.

CLIMATIC AREA: 3

SOURCE: WEST GALLATIN RIVER

MAXIMUM ACRES: 2,609.00

PURPOSE (USE): IRRIGATION

PERIOD OF USE: APR 15 TO OCT 31

POINTS OF DIVERSION AND MEANS OF DIVERSION:

LOT	BLK	QTR SEC	SEC	TWP	RGE	COUNTY	
		NENWNE	03	02S	04E	GALLATIN	HEADGATE

PLACE OF USE FOR IRRIGATION

	ACRES	LOT	BLK	QTR SEC	SEC	TWP	RGE	COUNTY
001	80.00			W2NW	01	01S	03E	GALLATIN
002	32.00			NESW	01	01S	03E	GALLATIN
003	80.00			W2SW	01	01S	03E	GALLATIN
004	40.00			SESW	01	01S	03E	GALLATIN
005	40.00			NWSE	01	01S	03E	GALLATIN
006	10.00			SWSE	01	01S	03E	GALLATIN
007	40.00			S2SE	02	01S	03E	GALLATIN
008	160.00			NE	11	01S	03E	GALLATIN
009	150.00			SE	11	01S	03E	GALLATIN
010	320.00			N2	12	01S	03E	GALLATIN
011	80.00			N2SW	12	01S	03E	GALLATIN
012	34.00			SWSW	12	01S	03E	GALLATIN
013	40.00			SESW	12	01S	03E	GALLATIN
014	80.00			N2SE	12	01S	03E	GALLATIN
015	40.00			SWSE	12	01S	03E	GALLATIN
016	20.00			SESE	12	01S	03E	GALLATIN
017	160.00			SW	07	01S	04E	GALLATIN
018	160.00			NE	18	01S	04E	GALLATIN
019	80.00			N2NW	18	01S	04E	GALLATIN
020	30.00			SWNW	18	01S	04E	GALLATIN
021	40.00			SENW	18	01S	04E	GALLATIN
022	30.00			NESW	18	01S	04E	GALLATIN
023	150.00			SE	18	01S	04E	GALLATIN
024	320.00			N2	19	01S	04E	GALLATIN
025	40.00			SWSW	08	01S	04E	GALLATIN
026	30.00			SWSE	08	01S	04E	GALLATIN
027	30.00			SESE	08	01S	04E	GALLATIN
028	35.00			NENW	17	01S	04E	GALLATIN
029	160.00			SW	17	01S	04E	GALLATIN
030	40.00			SWSE	17	01S	04E	GALLATIN
TOTAL	2,609.00							

TEMPORARY PRELIMINARY DECREE
GALLATIN RIVER BASIN
BASIN 41H
ABSTRACT OF WATER RIGHT

WATER RIGHT NUMBER 41H -W-119232-00 (CONTINUED)

REMARKS: CLARIFICATION OF LAND DESCRIPTION:
FOR ALL DOCUMENTATION AND MAPS SEE FILE NO.
W119228-00.

THE WATER RIGHTS FOLLOWING THIS STATEMENT ARE SUPPLEMENTAL, WHICH MEANS THE RIGHTS HAVE OVERLAPPING PLACES OF USE. THE RIGHTS CAN BE COMBINED TO IRRIGATE ONLY OVERLAPPING PARCELS. EACH RIGHT IS LIMITED TO THE FLOW RATE, VOLUME, PLACE OF USE AND BENEFICIAL USE OF THAT INDIVIDUAL RIGHT. THE SUM TOTAL VOLUME OF THESE RIGHTS SHALL NOT EXCEED THE AMOUNT HISTORICALLY USED FOR A BENEFICIAL PURPOSE.
W119228-00, W119229-00, W119230-00, W119231-00,
W119232-00, W119233-00, W119234-00, W119235-00,
W119236-00, W119237-00, W119238-00, W119239-00,
W119240-00, W015852-00.

SEE GENERAL FINDINGS OF FACT AND CONCLUSIONS OF LAW FOR FURTHER DELINEATION OF THIS RIGHT.

TEMPORARY PRELIMINARY DECREE
GALLATIN RIVER BASIN
BASIN 41H
ABSTRACT OF WATER RIGHT

WATER RIGHT NUMBER 41H -W-119233-00

OWNERS: VALLEY DITCH CO
RT 1 BOX 55
MANHATTAN MT 59741

PRIORITY DATE: JUNE 15, 1890

FLOW RATE: 5.95 CFS

COMBINED FLOW RATE FOR CLAIMS NO. W119228-00, W119229-00, W119230-00, W119231-00, W119232-00, W119233-00, W119234-00, W119235-00, W119236-00, W119237-00, W119238-00, W119239-00, W119240-00, W015852-00.

VOLUME: 1,400.00 ACRE FEET PER YEAR

STANDARDS ON VOLUMES FOUND IN THE FINDINGS OF FACT ARE ONLY GUIDELINES. CLAIMED VOLUMES MAY BE MODIFIED BY THE COURT ON INDIVIDUAL OBJECTION.

CLIMATIC AREA: 3

SOURCE: WEST GALLATIN RIVER

MAXIMUM ACRES: 2,609.00

PURPOSE (USE): IRRIGATION

PERIOD OF USE: APR 15 TO OCT 31

POINTS OF DIVERSION AND MEANS OF DIVERSION:

LOT	BLK	QTR SEC	SEC	TWP	RGE	COUNTY	
		NENWNE	03	02S	04E	GALLATIN	HEADGATE

PLACE OF USE FOR IRRIGATION

	ACRES	LOT	BLK	QTR SEC	SEC	TWP	RGE	COUNTY
001	80.00			W2NW	01	01S	03E	GALLATIN
002	40.00			NESW	01	01S	03E	GALLATIN
003	80.00			W2SW	01	01S	03E	GALLATIN
004	40.00			SESW	01	01S	03E	GALLATIN
005	40.00			NWSE	01	01S	03E	GALLATIN
006	10.00			SWSE	01	01S	03E	GALLATIN
007	80.00			S2SE	02	01S	03E	GALLATIN
008	150.00			NE	11	01S	03E	GALLATIN
009	150.00			SE	11	01S	03E	GALLATIN
010	320.00			NW	12	01S	03E	GALLATIN
011	80.00			N2SW	15	01S	03E	GALLATIN
012	34.00			SWSW	15	01S	03E	GALLATIN
013	40.00			SESW	15	01S	03E	GALLATIN
014	80.00			N2NW	15	01S	03E	GALLATIN
015	40.00			SWNW	15	01S	03E	GALLATIN
016	20.00			SESW	15	01S	03E	GALLATIN
017	160.00			SE	09	01S	04E	GALLATIN
018	160.00			NE	16	01S	04E	GALLATIN
019	80.00			N2NW	16	01S	04E	GALLATIN
020	40.00			SWNW	16	01S	04E	GALLATIN
021	40.00			SENW	16	01S	04E	GALLATIN
022	30.00			NESW	16	01S	04E	GALLATIN
023	155.00			SW	16	01S	04E	GALLATIN
024	320.00			N2	20	01S	04E	GALLATIN
025	40.00			SWSE	08	01S	04E	GALLATIN
026	30.00			SWSW	08	01S	04E	GALLATIN
027	40.00			SESE	08	01S	04E	GALLATIN
028	35.00			NENW	17	01S	04E	GALLATIN
029	160.00			SW	17	01S	04E	GALLATIN
030	40.00			SWSE	17	01S	04E	GALLATIN
TOTAL	2,609.00							

N23

TEMPORARY PRELIMINARY DECREE
GALLATIN RIVER BASIN
BASIN 41H
ABSTRACT OF WATER RIGHT

WATER RIGHT NUMBER 41H -W-119233-00 (CONTINUED)

REMARKS: CLARIFICATION OF LAND DESCRIPTION:
FOR ALL DOCUMENTATION AND MAPS SEE FILE NO.
W119228-00.

THE WATER RIGHTS FOLLOWING THIS STATEMENT ARE SUPPLEMENTAL, WHICH MEANS THE RIGHTS HAVE OVERLAPPING PLACES OF USE. THE RIGHTS CAN BE COMBINED TO IRRIGATE ONLY OVERLAPPING PARCELS. EACH RIGHT IS LIMITED TO THE FLOW RATE, VOLUME, PLACE OF USE AND BENEFICIAL USE OF THAT INDIVIDUAL RIGHT. THE SUM TOTAL VOLUME OF THESE RIGHTS SHALL NOT EXCEED THE AMOUNT HISTORICALLY USED FOR A BENEFICIAL PURPOSE.
W119228-00, W119229-00, W119230-00, W119231-00,
W119232-00, W119233-00, W119234-00, W119235-00,
W119236-00, W119237-00, W119238-00, W119239-00,
W119240-00, W015852-00.

SEE GENERAL FINDINGS OF FACT AND CONCLUSIONS OF LAW FOR FURTHER DELINEATION OF THIS RIGHT.

TEMPORARY PRELIMINARY DECREE
GALLATIN RIVER BASIN
BASIN 41H
ABSTRACT OF WATER RIGHT

WATER RIGHT NUMBER 41H -W-119234-00

OWNERS: VALLEY DITCH CO
RT 1 BOX 55
MANHATTAN MT 59741

PRIORITY DATE: JUNE 1, 1891

FLOW RATE: 3.15 CFS

COMBINED FLOW RATE FOR CLAIMS NO. W119228-00, W119229-00, W119230-00, W119231-00, W119232-00, W119233-00, W119234-00, W119235-00, W119236-00, W119237-00, W119238-00, W119239-00 AND W119240-00 IS LIMITED TO THE HISTORIC CAPACITY OF THE DIVERSION STRUCTURE AND THE CONVEYANCE SYSTEM.

VOLUME: 750.00 ACRE FEET PER YEAR

STANDARDS ON VOLUMES FOUND IN THE FINDINGS OF FACT ARE ONLY GUIDELINES. CLAIMED VOLUMES MAY BE MODIFIED BY THE COURT ON INDIVIDUAL OBJECTION.

CLIMATIC AREA: 3

SOURCE: WEST GALLATIN RIVER

MAXIMUM ACRES: 2,609.00

PURPOSE (USE): IRRIGATION

PERIOD OF USE: APR 15 TO OCT 31

POINTS OF DIVERSION AND MEANS OF DIVERSION:

LOT	BLK	QTR SEC	SEC	TWP	RGE	COUNTY	
		NENWNE	03	02S	04E	GALLATIN	HEADGATE

PLACE OF USE FOR IRRIGATION

	ACRES	LOT	BLK	QTR SEC	SEC	TWP	RGE	COUNTY
001	80.00			W2NW	01	01S	03E	GALLATIN
002	35.00			NESW	01	01S	03E	GALLATIN
003	80.00			W2SW	01	01S	03E	GALLATIN
004	40.00			SESW	01	01S	03E	GALLATIN
005	40.00			NWSE	01	01S	03E	GALLATIN
006	10.00			SWSE	01	01S	03E	GALLATIN
007	80.00			S2SE	01	01S	03E	GALLATIN
008	160.00			NE	11	01S	03E	GALLATIN
009	150.00			SE	11	01S	03E	GALLATIN
010	320.00			N2	11	01S	03E	GALLATIN
011	80.00			N2SW	11	01S	03E	GALLATIN
012	34.00			SWSW	11	01S	03E	GALLATIN
013	40.00			SESW	11	01S	03E	GALLATIN
014	80.00			N2SE	11	01S	03E	GALLATIN
015	40.00			SWSE	11	01S	03E	GALLATIN
016	20.00			SESE	11	01S	03E	GALLATIN
017	160.00			SW	01	01S	04E	GALLATIN
018	160.00			NE	11	01S	04E	GALLATIN
019	80.00			N2NW	11	01S	04E	GALLATIN
020	30.00			SWNW	11	01S	04E	GALLATIN
021	20.00			SENW	11	01S	04E	GALLATIN
022	40.00			NESW	11	01S	04E	GALLATIN
023	150.00			S2	11	01S	04E	GALLATIN
024	320.00			N2	14	01S	04E	GALLATIN
025	40.00			SWSW	01	01S	04E	GALLATIN
026	30.00			SWSW	14	01S	04E	GALLATIN
027	40.00			SESW	14	01S	04E	GALLATIN
028	35.00			NENW	14	01S	04E	GALLATIN
029	160.00			SW	14	01S	04E	GALLATIN
030	40.00			SWSE	14	01S	04E	GALLATIN
TOTAL	2,609.00							

TEMPORARY PRELIMINARY DECREE
GALLATIN RIVER BASIN
BASIN 41H
ABSTRACT OF WATER RIGHT

WATER RIGHT NUMBER 41H -W-119234-00 (CONTINUED)

REMARKS: CLARIFICATION OF LAND DESCRIPTION:
FOR ALL DOCUMENTATION AND MAPS SEE FILE NO.
W119228-00.

THE WATER RIGHTS FOLLOWING THIS STATEMENT ARE SUPPLEMENTAL, WHICH MEANS THE RIGHTS HAVE OVERLAPPING PLACES OF USE. THE RIGHTS CAN BE COMBINED TO IRRIGATE ONLY OVERLAPPING PARCELS. EACH RIGHT IS LIMITED TO THE FLOW RATE, VOLUME, PLACE OF USE AND BENEFICIAL USE OF THAT INDIVIDUAL RIGHT. THE SUM TOTAL VOLUME OF THESE RIGHTS SHALL NOT EXCEED THE AMOUNT HISTORICALLY USED FOR A BENEFICIAL PURPOSE.
W119228-00, W119229-00, W119230-00, W119231-00,
W119232-00, W119233-00, W119234-00, W119235-00,
W119236-00, W119237-00, W119238-00, W119239-00,
W119240-00, W013852-00.

SEE GENERAL FINDINGS OF FACT AND CONCLUSIONS OF LAW FOR FURTHER DELINEATION OF THIS RIGHT.

TEMPORARY PRELIMINARY DECREE
GALLATIN RIVER BASIN
BASIN 41H
ABSTRACT OF WATER RIGHT

WATER RIGHT NUMBER: 41H -W-119235-00

OWNERS: VALLEY DITCH CO
RT 1 BOX 55
MANHATTAN MT 59741

PRIORITY DATE: JUNE 15, 1891

FLOW RATE: 5.10 CFS

COMBINED FLOW RATE FOR CLAIMS NO. W119228-00, W119229-00, W119230-00, W119231-00, W119232-00, W119233-00, W119234-00, W119235-00, W119236-00, W119237-00, W119238-00, W119239-00 AND W119240-00 IS LIMITED TO THE HISTORIC CAPACITY OF THE DIVERSION STRUCTURE AND THE CONVEYANCE SYSTEM.

VOLUME: 600.00 ACRE FEET PER YEAR

STANDARDS ON VOLUMES FOUND IN THE FINDINGS OF FACT ARE ONLY GUIDELINES. CLAIMED VOLUMES MAY BE MODIFIED BY THE COURT ON INDIVIDUAL OBJECTION.

CLIMATIC AREA: 3

SOURCE: WEST GALLATIN RIVER

MAXIMUM ACRES: 2,609.00

PURPOSE (USE): IRRIGATION

PERIOD OF USE: APR 15 TO OCT 31

POINTS OF DIVERSION AND MEANS OF DIVERSION:

LOT	BLK	QTR SEC	SEC	TWP	RGE	COUNTY	
		NENWNE	03	02S	04E	GALLATIN	HEADGATE

PLACE OF USE FOR IRRIGATION

	ACRES	LOT	BLK	QTR SEC	SEC	TWP	RGE	COUNTY
001	80.00			W2NW	01	01S	03E	GALLATIN
002	35.00			NESW	01	01S	03E	GALLATIN
003	80.00			W2SW	01	01S	03E	GALLATIN
004	40.00			SESW	01	01S	03E	GALLATIN
005	40.00			NWSE	01	01S	03E	GALLATIN
006	10.00			SWSE	01	01S	03E	GALLATIN
007	80.00			S2SE	02	01S	03E	GALLATIN
008	160.00			NE	11	01S	03E	GALLATIN
009	150.00			SE	11	01S	03E	GALLATIN
010	320.00			N2	12	01S	03E	GALLATIN
011	80.00			N2SW	12	01S	03E	GALLATIN
012	34.00			SWSW	12	01S	03E	GALLATIN
013	40.00			SESW	12	01S	03E	GALLATIN
014	80.00			N2SE	12	01S	03E	GALLATIN
015	40.00			SWSE	12	01S	03E	GALLATIN
016	20.00			SESE	12	01S	03E	GALLATIN
017	160.00			S2	07	01S	04E	GALLATIN
018	160.00			NE	18	01S	04E	GALLATIN
019	80.00			N2NW	18	01S	04E	GALLATIN
020	30.00			SWNW	18	01S	04E	GALLATIN
021	40.00			SENW	18	01S	04E	GALLATIN
022	40.00			NESW	18	01S	04E	GALLATIN
023	155.00			SE	18	01S	04E	GALLATIN
024	320.00			N2	20	01S	04E	GALLATIN
025	40.00			SW	08	01S	04E	GALLATIN
026	30.00			SWNW	08	01S	04E	GALLATIN
027	40.00			SWSE	08	01S	04E	GALLATIN
028	35.00			NENW	17	01S	04E	GALLATIN
029	120.00			W	17	01S	04E	GALLATIN
030	40.00			SWSE	17	01S	04E	GALLATIN
TOTAL	2,609.00							

C24

TEMPORARY PRELIMINARY DECREE
GALLATIN RIVER BASIN
BASIN 41H
ABSTRACT OF WATER RIGHT

WATER RIGHT NUMBER 41H -W-119235-00 (CONTINUED)

REMARKS: CLARIFICATION OF LAND DESCRIPTION:
FOR ALL DOCUMENTATION AND MAPS SEE FILE NO.
W119228-00.

THE WATER RIGHTS FOLLOWING THIS STATEMENT ARE SUPPLEMENTAL, WHICH MEANS THE RIGHTS HAVE OVERLAPPING PLACES OF USE. THE RIGHTS CAN BE COMBINED TO IRRIGATE ONLY OVERLAPPING PARCELS. EACH RIGHT IS LIMITED TO THE FLOW RATE, VOLUME, PLACE OF USE AND BENEFICIAL USE OF THAT INDIVIDUAL RIGHT. THE SUM TOTAL VOLUME OF THESE RIGHTS SHALL NOT EXCEED THE AMOUNT HISTORICALLY USED FOR A BENEFICIAL PURPOSE.
W119228-00, W119229-00, W119230-00, W119231-00,
W119232-00, W119233-00, W119234-00, W119235-00,
W119236-00, W119237-00, W119238-00, W119239-00,
W119240-00, WO15852-00.

SEE GENERAL FINDINGS OF FACT AND CONCLUSIONS OF LAW FOR FURTHER DELINEATION OF THIS RIGHT.

D24

TEMPORARY PRELIMINARY DECREE
GALLATIN RIVER BASIN
BASIN 41H
ABSTRACT OF WATER RIGHT

WATER RIGHT NUMBER 41H -W-119236-00

OWNERS: VALLEY DITCH CO
RT 1 BOX 55
MANHATTAN MT 59741

PRIORITY DATE: JUNE 1, 1893

FLOW RATE: 4.20 CFS

COMBINED FLOW RATE FOR CLAIMS NO. W119228-00, W119229-00, W119230-00, W119231-00, W119232-00, W119233-00, W119234-00, W119235-00, W119236-00, W119237-00, W119238-00, W119239-00, AND W119240-00 IS LIMITED TO THE HISTORIC CAPACITY OF THE DIVERSION STRUCTURE AND THE CONVEYANCE SYSTEM.

VOLUME: 500.00 ACRE FEET PER YEAR

STANDARDS ON VOLUMES FOUND IN THE FINDINGS OF FACT ARE ONLY GUIDELINES. CLAIMED VOLUMES MAY BE MODIFIED BY THE COURT ON INDIVIDUAL OBJECTION.

CLIMATIC AREA: 3

SOURCE: WEST GALLATIN RIVER

MAXIMUM ACRES: 2,609.00

PURPOSE (USE): IRRIGATION

PERIOD OF USE: APR 15 TO OCT 31

POINTS OF DIVERSION AND MEANS OF DIVERSION:

LOT	BLK	QTR SEC	SEC	TWP	RGE	COUNTY	
		NENWNE	03	02S	04E	GALLATIN	HEADGATE

PLACE OF USE FOR IRRIGATION

	ACRES	LOT	BLK	QTR SEC	SEC	TWP	RGE	COUNTY
001	80.00			W2NW	01	01S	03E	GALLATIN
002	40.00			NESW	01	01S	03E	GALLATIN
003	80.00			W2SW	01	01S	03E	GALLATIN
004	40.00			SESW	01	01S	03E	GALLATIN
005	40.00			NWSE	01	01S	03E	GALLATIN
006	10.00			SWSE	01	01S	03E	GALLATIN
007	80.00			S2SE	02	01S	03E	GALLATIN
008	160.00			NE	11	01S	03E	GALLATIN
009	160.00			SE	11	01S	03E	GALLATIN
010	320.00			NO	15	01S	03E	GALLATIN
011	80.00			N2SW	15	01S	03E	GALLATIN
012	80.00			SWSW	15	01S	03E	GALLATIN
013	40.00			SESW	15	01S	03E	GALLATIN
014	80.00			N2SE	15	01S	03E	GALLATIN
015	40.00			SWSE	15	01S	03E	GALLATIN
016	20.00			SESE	15	01S	03E	GALLATIN
017	160.00			SW	07	01S	04E	GALLATIN
018	160.00			NE	18	01S	04E	GALLATIN
019	80.00			N2NW	18	01S	04E	GALLATIN
020	40.00			SWNW	18	01S	04E	GALLATIN
021	40.00			SENW	18	01S	04E	GALLATIN
022	30.00			NESW	18	01S	04E	GALLATIN
023	155.00			SW	18	01S	04E	GALLATIN
024	320.00			NW	20	01S	04E	GALLATIN
025	40.00			SWSE	08	01S	04E	GALLATIN
026	30.00			SWSW	08	01S	04E	GALLATIN
027	40.00			SESW	08	01S	04E	GALLATIN
028	35.00			NENW	17	01S	04E	GALLATIN
029	120.00			SW	17	01S	04E	GALLATIN
030	40.00			SWSE	17	01S	04E	GALLATIN
TOTAL	2,609.00							

TEMPORARY PRELIMINARY DECREE
GALLATIN RIVER BASIN
BASIN 41H
ABSTRACT OF WATER RIGHT

WATER RIGHT NUMBER 41H -W-119236-00 (CONTINUED)

REMARKS: CLARIFICATION OF LAND DESCRIPTION:
FOR ALL DOCUMENTATION AND MAPS SEE FILE NO.
W119229-00.

THE WATER RIGHTS FOLLOWING THIS STATEMENT ARE SUPPLEMENTAL, WHICH MEANS THE RIGHTS HAVE OVERLAPPING PLACES OF USE. THE RIGHTS CAN BE COMBINED TO IRRIGATE ONLY OVERLAPPING PARCELS. EACH RIGHT IS LIMITED TO THE FLOW RATE, VOLUME, PLACE OF USE AND BENEFICIAL USE OF THAT INDIVIDUAL RIGHT. THE SUM TOTAL VOLUME OF THESE RIGHTS SHALL NOT EXCEED THE AMOUNT HISTORICALLY USED FOR A BENEFICIAL PURPOSE.
W119228-00, W119229-00, W119230-00, W119231-00,
W119232-00, W119233-00, W119234-00, W119235-00,
W119236-00, W119237-00, W119238-00, W119239-00,
W119240-00, W015852-00.

SEE GENERAL FINDINGS OF FACT AND CONCLUSIONS OF LAW FOR FURTHER DELINEATION OF THIS RIGHT.

TEMPORARY PRELIMINARY DECREE
GALLATIN RIVER BASIN
BASIN 41H
ABSTRACT OF WATER RIGHT

WATER RIGHT NUMBER 41H -W-119237-00

OWNERS: VALLEY DITCH CO
RT 1 BOX 55
MANHATTAN MT 59741

PRIORITY DATE: JUNE 15, 1893

FLOW RATE: 1.98 CFS

COMBINED FLOW RATE FOR CLAIMS NO. W119228-00, W119229-00, W119230-00, W119231-00, W119232-00, W119233-00, W119234-00, W119235-00, W119236-00, W119237-00, W119238-00, W119239-00 AND W119240-00 IS LIMITED TO THE HISTORIC CAPACITY OF THE DIVERSION STRUCTURE AND THE CONVEYANCE SYSTEM.

VOLUME: 200.00 ACRE FEET PER YEAR

STANDARDS ON VOLUMES FOUND IN THE FINDINGS OF FACT ARE ONLY GUIDELINES. CLAIMED VOLUMES MAY BE MODIFIED BY THE COURT ON INDIVIDUAL OBJECTION.

CLIMATIC AREA: 3

SOURCE: WEST GALLATIN RIVER

MAXIMUM ACRES: 2,609.00

PURPOSE (USE): IRRIGATION

PERIOD OF USE: APR 15 TO OCT 31

POINTS OF DIVERSION AND MEANS OF DIVERSION:

LOT	BLK	QTR SEC	SEC	TWP	RGE	COUNTY	
		NENWNE	03	02S	04E	GALLATIN	HEADGATE

PLACE OF USE FOR IRRIGATION

	ACRES	LOT	BLK	QTR SEC	SEC	TWP	RGE	COUNTY
001	80.00			W2NW	01	01S	03E	GALLATIN
002	35.00			NESW	01	01S	03E	GALLATIN
003	80.00			W2SW	01	01S	03E	GALLATIN
004	40.00			SESW	01	01S	03E	GALLATIN
005	40.00			NWSE	01	01S	03E	GALLATIN
006	10.00			SWSE	01	01S	03E	GALLATIN
007	80.00			S2SE	02	01S	03E	GALLATIN
008	160.00			NE	11	01S	03E	GALLATIN
009	150.00			SE	11	01S	03E	GALLATIN
010	320.00			N2	12	01S	03E	GALLATIN
011	80.00			N2SW	12	01S	03E	GALLATIN
012	34.00			SWSW	12	01S	03E	GALLATIN
013	40.00			SESW	12	01S	03E	GALLATIN
014	80.00			N2SE	12	01S	03E	GALLATIN
015	40.00			SWSE	12	01S	03E	GALLATIN
016	20.00			SESE	12	01S	03E	GALLATIN
017	160.00			SW	07	01S	04E	GALLATIN
018	160.00			NE	18	01S	04E	GALLATIN
019	80.00			N2NW	18	01S	04E	GALLATIN
020	30.00			SWNW	18	01S	04E	GALLATIN
021	40.00			SENW	18	01S	04E	GALLATIN
022	30.00			NESW	18	01S	04E	GALLATIN
023	155.00			SE	18	01S	04E	GALLATIN
024	320.00			N2	20	01S	04E	GALLATIN
025	40.00			SWSW	08	01S	04E	GALLATIN
026	30.00			SWSE	08	01S	04E	GALLATIN
027	40.00			SESE	08	01S	04E	GALLATIN
028	35.00			NENW	17	01S	04E	GALLATIN
029	160.00			SW	17	01S	04E	GALLATIN
030	40.00			SWSE	17	01S	04E	GALLATIN
TOTAL	2,609.00							

TEMPORARY PRELIMINARY DECREE
GALLATIN RIVER BASIN
BASIN 41H
ABSTRACT OF WATER RIGHT

WATER RIGHT NUMBER 41H -W-119237-00 (CONTINUED)

REMARKS: CLARIFICATION OF LAND DESCRIPTION;
FOR ALL DOCUMENTATION AND MAPS SEE FILE NO.
W119228-00.

THE WATER RIGHTS FOLLOWING THIS STATEMENT ARE SUPPLEMENTAL, WHICH MEANS THE RIGHTS HAVE OVERLAPPING PLACES OF USE. THE RIGHTS CAN BE COMBINED TO IRRIGATE ONLY OVERLAPPING PARCELS. EACH RIGHT IS LIMITED TO THE FLOW RATE, VOLUME, PLACE OF USE AND BENEFICIAL USE OF THAT INDIVIDUAL RIGHT. THE SUM TOTAL VOLUME OF THESE RIGHTS SHALL NOT EXCEED THE AMOUNT HISTORICALLY USED FOR A BENEFICIAL PURPOSE.
W119228-00, W119229-00, W119230-00, W119231-00,
W119568-00, W119569-00, W119570-00, W119571-00,
W119232-00, W119233-00, W119234-00, W119235-00,
W119236-00, W119237-00, W119238-00, W119239-00,
W119240-00, W015852-00.

SEE GENERAL FINDINGS OF FACT AND CONCLUSIONS OF LAW FOR FURTHER DELINEATION OF THIS RIGHT.

TEMPORARY PRELIMINARY DECREE
GALLATIN RIVER BASIN
BASIN 41H
ABSTRACT OF WATER RIGHT

WATER RIGHT NUMBER 41H -W-119238-00

OWNERS: VALLEY DITCH CO
RT 1 BOX 53
MANHATTAN MT 59741

PRIORITY DATE: JUNE 15, 1896

FLOW RATE: 3.95 CFS

COMBINED FLOW RATE FOR CLAIMS NO. W119228-00, W119229-00, W119230-00, W119231-00, W119232-00, W119233-00, W119234-00, W119235-00, W119236-00, W119237-00, W119238-00, W119239-00, AND W119240-00 IS LIMITED TO THE HISTORIC CAPACITY OF THE DIVERSION STRUCTURE AND THE CONVEYANCE SYSTEM.

VOLUME: 450.00 ACRE FEET PER YEAR

STANDARDS ON VOLUMES FOUND IN THE FINDINGS OF FACT ARE ONLY GUIDELINES. CLAIMED VOLUMES MAY BE MODIFIED BY THE COURT ON INDIVIDUAL OBJECTION.

CLIMATIC AREA: 3

SOURCE: WEST GALLATIN RIVER

MAXIMUM ACRES: 2,609.00

PURPOSE (USE): IRRIGATION

PERIOD OF USE: APR 15 TO OCT 31

POINTS OF DIVERSION AND MEANS OF DIVERSION:

LOT	BLK	QTR SEC	SEC	TWP	RGE	COUNTY	
		NENWNE	03	02S	04E	GALLATIN	HEADGATE

PLACE OF USE FOR IRRIGATION

	ACRES	LOT	BLK	QTR SEC	SEC	TWP	RGE	COUNTY
001	80.00			W2NW	01	02S	03E	GALLATIN
002	35.00			NESW	01	02S	03E	GALLATIN
003	80.00			W2SW	01	02S	03E	GALLATIN
004	40.00			SESW	01	02S	03E	GALLATIN
005	40.00			NWSE	01	02S	03E	GALLATIN
006	10.00			SWSE	01	02S	03E	GALLATIN
007	80.00			S2SE	02	02S	03E	GALLATIN
008	160.00			NE	11	02S	03E	GALLATIN
009	150.00			SE	11	02S	03E	GALLATIN
010	320.00			N2	12	02S	03E	GALLATIN
011	80.00			N2SW	12	02S	03E	GALLATIN
012	34.00			SWSW	12	02S	03E	GALLATIN
013	40.00			SESW	12	02S	03E	GALLATIN
014	80.00			N2SE	12	02S	03E	GALLATIN
015	40.00			SWSE	12	02S	03E	GALLATIN
016	20.00			SESE	12	02S	03E	GALLATIN
017	160.00			SW	07	02S	04E	GALLATIN
018	160.00			NE	18	02S	04E	GALLATIN
019	80.00			N2NW	18	02S	04E	GALLATIN
020	30.00			SWNW	18	02S	04E	GALLATIN
021	40.00			SENW	18	02S	04E	GALLATIN
022	34.00			NESW	18	02S	04E	GALLATIN
023	150.00			SE	18	02S	04E	GALLATIN
024	320.00			N2	20	02S	04E	GALLATIN
025	40.00			SWSW	08	02S	04E	GALLATIN
026	30.00			SESW	08	02S	04E	GALLATIN
027	40.00			SESE	08	02S	04E	GALLATIN
028	35.00			NENW	17	02S	04E	GALLATIN
029	160.00			SW	17	02S	04E	GALLATIN
030	40.00			SWSE	17	02S	04E	GALLATIN
TOTAL	2,609.00							

PAGE 2856

TEMPORARY PRELIMINARY DECREE
GALLATIN RIVER BASIN
BASIN 41H
ABSTRACT OF WATER RIGHT

WATER RIGHT NUMBER 41H -W-119238-00 (CONTINUED)

REMARKS: CLARIFICATION OF LAND DESCRIPTION:
FOR ALL DOCUMENTATION AND MAPS SEE FILE NO.
W119228-00.

THE WATER RIGHTS FOLLOWING THIS STATEMENT ARE SUPPLEMENTAL, WHICH MEANS THE RIGHTS HAVE OVERLAPPING PLACES OF USE. THE RIGHTS CAN BE COMBINED TO IRRIGATE ONLY OVERLAPPING PARCELS. EACH RIGHT IS LIMITED TO THE FLOW RATE, VOLUME, PLACE OF USE AND BENEFICIAL USE OF THAT INDIVIDUAL RIGHT. THE SUM TOTAL VOLUME OF THESE RIGHTS SHALL NOT EXCEED THE AMOUNT HISTORICALLY USED FOR A BENEFICIAL PURPOSE.
W119228-00, W119229-00, W119230-00, W119231-00,
W119232-00, W119233-00, W119234-00, W119235-00,
W119236-00, W119237-00, W119238-00, W119239-00,
W119240-00, W015852-00.

SEE GENERAL FINDINGS OF FACT AND CONCLUSIONS OF LAW FOR FURTHER DELINEATION OF THIS RIGHT.

PAGE 2857

TEMPORARY PRELIMINARY DECREE
GALLATIN RIVER BASIN
BASIN 41H
ABSTRACT OF WATER RIGHT

WATER RIGHT NUMBER 41H -W-119239-00

OWNERS: VALLEY DITCH CO
RT 1 BOX 55
MANHATTAN MT 59741

PRIORITY DATE: JUNE 15, 1899

FLOW RATE: 6.05 CFS

COMBINED FLOW RATE FOR CLAIMS NO. W119228-00, W119229-00, W119230-00, W119231-00, W119232-00, W119233-00, W119234-00, W119235-00, W119236-00, W119237-00, W119238-00, W119239-00 AND W119240-00 IS LIMITED TO THE HISTORIC CAPACITY OF THE DIVERSION STRUCTURE AND THE CONVEYANCE SYSTEM.

VOLUME: 700.00 ACRE FEET PER YEAR

STANDARDS ON VOLUMES FOUND IN THE FINDINGS OF FACT ARE ONLY GUIDELINES. CLAIMED VOLUMES MAY BE MODIFIED BY THE COURT ON INDIVIDUAL OBJECTION.

CLIMATIC AREA: 3

SOURCE: WEST GALLATIN RIVER

MAXIMUM ACRES: 2,609.00

PURPOSE (USE): IRRIGATION

PERIOD OF USE: APR 15 TO OCT 31

POINTS OF DIVERSION AND MEANS OF DIVERSION:

LOT	BLK	QTR SEC	SEC	TWP	RGE	COUNTY	
		NENWNE	03	02S	04E	GALLATIN	HEADGATE

PLACE OF USE FOR IRRIGATION

	ACRES	LOT	BLK	QTR SEC	SEC	TWP	RGE	COUNTY
001	80.00			W2NW	01	01S	03E	GALLATIN
002	35.00			NESW	01	01S	03E	GALLATIN
003	80.00			W2SW	01	01S	03E	GALLATIN
004	40.00			SESW	01	01S	03E	GALLATIN
005	40.00			NWSE	01	01S	03E	GALLATIN
006	10.00			SWSE	01	01S	03E	GALLATIN
007	80.00			S2SE	02	01S	03E	GALLATIN
008	160.00			NE	11	01S	03E	GALLATIN
009	160.00			SE	11	01S	03E	GALLATIN
010	320.00			N2	12	01S	03E	GALLATIN
011	80.00			N2SW	12	01S	03E	GALLATIN
012	34.00			SWSW	12	01S	03E	GALLATIN
013	40.00			SESW	12	01S	03E	GALLATIN
014	80.00			N2SE	12	01S	03E	GALLATIN
015	40.00			SWSE	12	01S	03E	GALLATIN
016	20.00			SESE	12	01S	03E	GALLATIN
017	160.00			SW	07	01S	04E	GALLATIN
018	160.00			NE	18	01S	04E	GALLATIN
019	80.00			N2NW	18	01S	04E	GALLATIN
020	30.00			SWNW	18	01S	04E	GALLATIN
021	40.00			SENW	18	01S	04E	GALLATIN
022	30.00			NESW	18	01S	04E	GALLATIN
023	155.00			SE	18	01S	04E	GALLATIN
024	320.00			N2	20	01S	04E	GALLATIN
025	40.00			SWSW	08	01S	04E	GALLATIN
026	30.00			SWSW	08	01S	04E	GALLATIN
027	40.00			SESE	08	01S	04E	GALLATIN
028	35.00			NENW	17	01S	04E	GALLATIN
029	120.00			SW	17	01S	04E	GALLATIN
030	80.00			SWSE	17	01S	04E	GALLATIN
TOTAL	2,609.00							

PAGE 2858

TEMPORARY PRELIMINARY DECREE
GALLATIN RIVER BASIN
BASIN 41H
ABSTRACT OF WATER RIGHT

WATER RIGHT NUMBER 41H -W-119239-00 (CONTINUED)

REMARKS: CLARIFICATION OF LAND DESCRIPTION:
FOR ALL DOCUMENTATION AND MAPS SEE FILE NO.
W119228-00.

THE WATER RIGHTS FOLLOWING THIS STATEMENT ARE SUPPLEMENTAL, WHICH MEANS THE RIGHTS HAVE OVERLAPPING PLACES OF USE. THE RIGHTS CAN BE COMBINED TO IRRIGATE ONLY OVERLAPPING PARCELS. EACH RIGHT IS LIMITED TO THE FLOW RATE, VOLUME, PLACE OF USE AND BENEFICIAL USE OF THAT INDIVIDUAL RIGHT. THE SUM TOTAL VOLUME OF THESE RIGHTS SHALL NOT EXCEED THE AMOUNT HISTORICALLY USED FOR A BENEFICIAL PURPOSE.
W119228-00, W119229-00, W119230-00, W119231-00,
W119232-00, W119233-00, W119234-00, W119235-00,
W119236-00, W119237-00, W119238-00, W119239-00,
W119240-00, W015852-00.

SEE GENERAL FINDINGS OF FACT AND CONCLUSIONS OF LAW FOR FURTHER DELINEATION OF THIS RIGHT.

TEMPORARY PRELIMINARY DECREE
GALLATIN RIVER BASIN
BASIN 41H
ABSTRACT OF WATER RIGHT

WATER RIGHT NUMBER 41H -W-119240-00

OWNERS: VALLEY DITCH CO
RT 1 BOX 55
MANHATTAN MT 59741

PRIORITY DATE: JUNE 15, 1904

FLOW RATE: 9.33 CFS

COMBINED FLOW RATE FOR CLAIMS NO. W119228-00, W119229-00, W119230-00, W119231-00, W119232-00, W119233-00, W119234-00, W119235-00, W119236-00, W119237-00, W119238-00, W119239-00 AND W119240-00 IS LIMITED TO THE HISTORIC CAPACITY OF THE DIVERSION STRUCTURE AND THE CONVEYANCE SYSTEM.

VOLUME: 1,100.00 ACRE FEET PER YEAR

STANDARDS ON VOLUMES FOUND IN THE FINDINGS OF FACT ARE ONLY GUIDELINES. CLAIMED VOLUMES MAY BE MODIFIED BY THE COURT ON INDIVIDUAL OBJECTION.

CLIMATIC AREA: 3

SOURCE: WEST GALLATIN RIVER

MAXIMUM ACRES: 2,609.00

PURPOSE (USE): IRRIGATION

PERIOD OF USE: APR 15 TO OCT 31

POINTS OF DIVERSION AND MEANS OF DIVERSION:

LOT	BLK	QTR SEC	SEC	TWP	RGE	COUNTY	
		NENWNE	03	02S	04E	GALLATIN	HEADGATE

PLACE OF USE FOR IRRIGATION

	ACRES	LOT	BLK	QTR SEC	SEC	TWP	RGE	COUNTY
001	80.00			W2NW	01	01S	03E	GALLATIN
002	35.00			NESW	01	01S	03E	GALLATIN
003	80.00			W2SW	01	01S	03E	GALLATIN
004	40.00			SESW	01	01S	03E	GALLATIN
005	40.00			NWSE	01	01S	03E	GALLATIN
006	10.00			SWSE	01	01S	03E	GALLATIN
007	80.00			S2SE	02	01S	03E	GALLATIN
008	160.00			NE	11	01S	03E	GALLATIN
009	150.00			SE	11	01S	03E	GALLATIN
010	320.00			N2	12	01S	03E	GALLATIN
011	80.00			N2SW	12	01S	03E	GALLATIN
012	34.00			SWSW	12	01S	03E	GALLATIN
013	40.00			SESW	12	01S	03E	GALLATIN
014	80.00			N2SE	12	01S	03E	GALLATIN
015	40.00			SWSE	12	01S	03E	GALLATIN
016	20.00			SESE	12	01S	03E	GALLATIN
017	160.00			SW	07	01S	04E	GALLATIN
018	160.00			NE	18	01S	04E	GALLATIN
019	80.00			N2NW	18	01S	04E	GALLATIN
020	30.00			SWNW	18	01S	04E	GALLATIN
021	40.00			SENW	18	01S	04E	GALLATIN
022	40.00			NESW	18	01S	04E	GALLATIN
023	155.00			SE	18	01S	04E	GALLATIN
024	320.00			N2	20	01S	04E	GALLATIN
025	40.00			SWSW	08	01S	04E	GALLATIN
026	40.00			SWSE	08	01S	04E	GALLATIN
027	40.00			SWNE	09	01S	04E	GALLATIN
028	35.00			NENW	17	01S	04E	GALLATIN
029	160.00			SW	17	01S	04E	GALLATIN
030	40.00			SWSE	17	01S	04E	GALLATIN
TOTAL	2,609.00							

TEMPORARY PRELIMINARY DECREE
GALLATIN RIVER BASIN
BASIN 41H
ABSTRACT OF WATER RIGHT

WATER RIGHT NUMBER 41H -W-119240-00 (CONTINUED)

REMARKS: CLARIFICATION OF LAND DESCRIPTION;
FOR ALL DOCUMENTATION AND MAPS SEE FILE NO.
W119228-00.

THE WATER RIGHTS FOLLOWING THIS STATEMENT ARE SUPPLEMENTAL, WHICH MEANS THE RIGHTS HAVE OVERLAPPING PLACES OF USE. THE RIGHTS CAN BE COMBINED TO IRRIGATE ONLY OVERLAPPING PARCELS. EACH RIGHT IS LIMITED TO THE FLOW RATE, VOLUME, PLACE OF USE AND BENEFICIAL USE OF THAT INDIVIDUAL RIGHT. THE SUM TOTAL VOLUME OF THESE RIGHTS SHALL NOT EXCEED THE AMOUNT HISTORICALLY USED FOR A BENEFICIAL PURPOSE.
W119228-00, W119229-00, W119230-00, W119231-00,
W119232-00, W119233-00, W119234-00, W119235-00,
W119236-00, W119237-00, W119238-00, W119239-00,
W119240-00, W015852-00.

SEE GENERAL FINDINGS OF FACT AND CONCLUSIONS OF LAW FOR FURTHER DELINEATION OF THIS RIGHT.

TEMPORARY PRELIMINARY DECREE
GALLATIN RIVER BASIN
BASIN 41H
ABSTRACT OF WATER RIGHT

WATER RIGHT NUMBER 41H -W-119496-00

OWNERS: MONTANA, STATE OF DEPT OF NATURAL RESOURCES
32 S EWING
HELENA MT 59620

PRIORITY DATE: JULY 12, 1938

FLOW RATE:

RUNOFF

VOLUME: 73,047.00 ACRE FEET PER YEAR

STANDARDS ON VOLUMES FOUND IN THE FINDINGS OF FACT ARE ONLY GUIDELINES. CLAIMED VOLUMES MAY BE MODIFIED BY THE COURT ON INDIVIDUAL OBJECTION.

CLIMATIC AREA: 4

SOURCE: HYALITE CREEK

MAXIMUM ACRES: 30,420.00

PURPOSE (USE): IRRIGATION

PERIOD OF USE: JAN 1 TO DEC 31

POINTS OF DIVERSION AND MEANS OF DIVERSION:

LOT	BLK	QTR SEC	SEC	TWP	RGE	COUNTY	
		NENWSW	15	04S	06E	GALLATIN	HEADGATE
RESERVOIR AT		NENWSW	15	04S	06E	NAME: HYALITE	

PLACE OF USE FOR IRRIGATION

	ACRES	LOT	BLK	QTR SEC	SEC	TWP	RGE	COUNTY
001	40.00			NW	21	03S	05E	GALLATIN
002	600.00				16	03S	05E	GALLATIN
003	100.00			NE	17	03S	05E	GALLATIN
004	55.00			SW	17	03S	05E	GALLATIN
005	55.00			SW	17	03S	05E	GALLATIN
006	80.00			NE	19	03S	05E	GALLATIN
007	640.00				20	03S	05E	GALLATIN
008	600.00				21	03S	05E	GALLATIN
009	160.00				22	03S	05E	GALLATIN
010	50.00			NW	23	03S	05E	GALLATIN
011	100.00			NE	23	03S	05E	GALLATIN
012	150.00			SW	23	03S	05E	GALLATIN
013	25.00			SW	23	03S	05E	GALLATIN
014	65.00			SW	23	03S	05E	GALLATIN
015	15.00			SW	23	03S	05E	GALLATIN
016	140.00			NE	26	03S	05E	GALLATIN
017	35.00			NE	26	03S	05E	GALLATIN
018	145.00			SW	26	03S	05E	GALLATIN
019	115.00			SE	26	03S	05E	GALLATIN
020	615.00				27	03S	05E	GALLATIN
021	620.00				28	03S	05E	GALLATIN
022	640.00				29	03S	05E	GALLATIN
023	160.00			SE	30	03S	05E	GALLATIN
024	105.00			NE	30	03S	05E	GALLATIN
025	70.00			SW	30	03S	05E	GALLATIN
026	120.00			SE	30	03S	05E	GALLATIN
027	100.00			NE	31	03S	05E	GALLATIN
028	520.00				32	03S	05E	GALLATIN
029	480.00				33	03S	05E	GALLATIN
030	640.00				34	03S	05E	GALLATIN
031	630.00				35	03S	05E	GALLATIN
032	10.00			NWNW	36	03S	05E	GALLATIN
033	140.00			NE	01	04S	05E	GALLATIN
034	155.00			NW	01	04S	05E	GALLATIN

WATER RIGHT NUMBER 41H -W-119496-00 (CONTINUED)

035	105.00		SW	01	02S	05E		GALLATIN
036	585.00			02	02S	05E		GALLATIN
037	595.00			03	02S	05E		GALLATIN
038	210.00			04	02S	05E		GALLATIN
038	160.00		NW	05	02S	05E		GALLATIN
040	160.00		SSW	05	02S	05E		GALLATIN
041	35.00		NE	05	02S	05E		GALLATIN
042	75.00		NW	05	02S	05E		GALLATIN
043	150.00		SW	06	02S	05E		GALLATIN
044	150.00		SW	06	02S	05E		GALLATIN
045	150.00		NW	06	02S	05E		GALLATIN
046	140.00		NE	06	02S	05E		GALLATIN
047	640.00			07	02S	05E		GALLATIN
048	640.00			08	02S	05E		GALLATIN
049	640.00			09	02S	05E		GALLATIN
050	160.00		NW	10	02S	05E		GALLATIN
051	160.00		SW	10	02S	05E		GALLATIN
052	90.00		SSW	13	02S	05E		GALLATIN
053	160.00		SE	14	02S	05E		GALLATIN
054	80.00		SW	14	02S	05E		GALLATIN
055	80.00		NW	14	02S	05E		GALLATIN
056	640.00			15	02S	05E		GALLATIN
057	640.00			16	02S	05E		GALLATIN
058	640.00			17	02S	05E		GALLATIN
059	55.00		SE	18	02S	05E		GALLATIN
060	150.00		NE	18	02S	05E		GALLATIN
061	45.00		NW	18	02S	05E		GALLATIN
062	10.00		SENE	19	02S	05E		GALLATIN
063	55.00		NW	20	02S	05E		GALLATIN
064	160.00		NE	20	02S	05E		GALLATIN
065	130.00		SE	20	02S	05E		GALLATIN
066	115.00		SW	20	02S	05E		GALLATIN
067	640.00			21	02S	05E		GALLATIN
068	640.00			22	02S	05E		GALLATIN
069	640.00			23	02S	05E		GALLATIN
070	550.00			24	02S	05E		GALLATIN
071	160.00		NW	25	02S	05E		GALLATIN
072	120.00		NE	25	02S	05E		GALLATIN
073	150.00		SW	25	02S	05E		GALLATIN
074	640.00			26	02S	05E		GALLATIN
075	640.00			27	02S	05E		GALLATIN
076	600.00			28	02S	05E		GALLATIN
077	145.00		NE	29	02S	05E		GALLATIN
078	35.00		SE	29	02S	05E		GALLATIN
079	30.00		NW	29	02S	05E		GALLATIN
080	560.00			30	02S	05E		GALLATIN
081	640.00			31	02S	05E		GALLATIN
082	640.00			32	02S	05E		GALLATIN
083	640.00			33	02S	05E		GALLATIN
084	130.00		SE	01	03S	04E		GALLATIN
085	30.00		SWSW	01	03S	04E		GALLATIN
086	30.00		NESW	01	03S	04E		GALLATIN
087	130.00		SE	12	03S	04E		GALLATIN
088	90.00		NE	13	03S	04E		GALLATIN
089	90.00		NW	13	03S	04E		GALLATIN
090	85.00		SW	13	03S	04E		GALLATIN
091	5.00		SWNE	01	03S	04E		GALLATIN
092	10.00		NESW	12	03S	04E		GALLATIN
093	30.00		NW	13	03S	04E		GALLATIN
094	80.00		N2SE	13	03S	04E		GALLATIN
095	120.00		SW	01	03S	05E		GALLATIN
096	20.00		S2NW	01	03S	05E		GALLATIN
097	640.00			02	03S	05E		GALLATIN
098	505.00			03	03S	05E		GALLATIN
099	160.00		SE	04	03S	05E		GALLATIN
100	145.00		NE	04	03S	05E		GALLATIN
101	140.00		NW	04	03S	05E		GALLATIN
102	530.00			05	03S	05E		GALLATIN
103	150.00		NE	06	03S	05E		GALLATIN
104	125.00		NW	06	03S	05E		GALLATIN
105	140.00		SW	06	03S	05E		GALLATIN
106	110.00		SE	06	03S	05E		GALLATIN

TEMPORARY PRELIMINARY DECREE
GALLATIN RIVER BASIN
BASIN 41H
ABSTRACT OF WATER RIGHT

WATER RIGHT NUMBER 41H -W-119496-00 (CONTINUED)

107	155.00	NW	07	03S	05E	GALLATIN
108	100.00	SWSE	07	03S	05E	GALLATIN
109	40.00	SWSE	07	03S	05E	GALLATIN
110	100.00	NWNE	07	03S	05E	GALLATIN
111	640.00		08	03S	05E	GALLATIN
112	150.00	NE	09	03S	05E	GALLATIN
113	85.00	SWSE	09	03S	05E	GALLATIN
114	120.00	SWSW	09	03S	05E	GALLATIN
115	95.00	NW	09	03S	05E	GALLATIN
116	550.00		10	03S	05E	GALLATIN
117	525.00		11	03S	05E	GALLATIN
118	140.00		12	03S	05E	GALLATIN
119	90.00	NE	12	03S	05E	GALLATIN
120	30.00	E2NE	14	03S	05E	GALLATIN
121	160.00	NW	15	03S	05E	GALLATIN
122	130.00	NE	15	03S	05E	GALLATIN
123	105.00	SW	15	03S	05E	GALLATIN
124	30.00	SW	16	03S	05E	GALLATIN
125	155.00	NW	17	03S	05E	GALLATIN
126	140.00	NE	17	03S	05E	GALLATIN
127	110.00	SE	17	03S	05E	GALLATIN
128	35.00	NE	18	03S	05E	GALLATIN
129	30.00	N2NW	18	03S	05E	GALLATIN
TOTAL	30,420.00					

REMARKS: THE WATER RIGHTS LISTED FOLLOWING THIS STATEMENT ARE MULTIPLE USES OF THE SAME RIGHT. THE USE OF THE RIGHT FOR SEVERAL PURPOSES DOES NOT INCREASE THE EXTENT OF THE WATER RIGHT, RATHER IT DECREES THE RIGHT TO INTERCHANGE THE USE (PURPOSE) OF THE WATER IN ACCORD WITH HISTORIC PRACTICES.
W119496-00, W119500-00.

SEE GENERAL FINDINGS OF FACT AND CONCLUSIONS OF LAW FOR FURTHER DELINEATION OF THIS RIGHT.

TEMPORARY PRELIMINARY DECREE
GALLATIN RIVER BASIN
BASIN 41H
ABSTRACT OF WATER RIGHT

WATER RIGHT NUMBER 41H -W-119497-00

OWNERS: MONTANA, STATE OF DEPT OF NATURAL RESOURCES
32 S EWING
HELENA MT 59620

PRIORITY DATE: JULY 12, 1938

FLOW RATE:

RUNOFF

VOLUME: 30 GALLONS PER DAY PER ANIMAL UNIT

THIS RIGHT INCLUDES THE AMOUNT OF WATER CONSUMPTIVELY USED FOR STOCKWATERING PURPOSES AT THE RATE OF 30 GALLONS PER DAY PER ANIMAL UNIT. ANIMAL UNITS SHALL BE BASED ON REASONABLE CARRYING CAPACITY AND HISTORIC USE OF THE AREA SERVICED BY THIS WATER SOURCE.

SOURCE: HYALITE CREEK

PURPOSE (USE): STOCK

PERIOD OF USE: JAN 1 TO DEC 31

POINTS OF DIVERSION AND MEANS OF DIVERSION:

LOT	BLK	QTR SEC	SEC	TWP	RGE	COUNTY	
		NENWSW	15	04S	06E	GALLATIN	HEADGATE
RESERVOIR AT		NENWSW	15	04S	06E	NAME: HYALITE	

PLACE OF USE FOR STOCK

	ACRES	LOT	BLK	QTR SEC	SEC	TWP	RGE	COUNTY
001				NW	21	03S	05E	GALLATIN
002					16	01S	05E	GALLATIN
003				NE	17	01S	05E	GALLATIN
004				SE	17	01S	05E	GALLATIN
005				SW	17	01S	05E	GALLATIN
006				NE	19	01S	05E	GALLATIN
007					20	01S	05E	GALLATIN
008					21	01S	05E	GALLATIN
009				NW	22	01S	05E	GALLATIN
010				NE	25	01S	05E	GALLATIN
011				SW	25	01S	05E	GALLATIN
012				SE	25	01S	05E	GALLATIN
013				NE	34	01S	05E	GALLATIN
014				SW	34	01S	05E	GALLATIN
015				SW	35	01S	05E	GALLATIN
016				NW	36	01S	05E	GALLATIN
017				NE	36	01S	05E	GALLATIN
018				SW	36	01S	05E	GALLATIN
019				SE	36	01S	05E	GALLATIN
020					57	01S	05E	GALLATIN
021					58	01S	05E	GALLATIN
022					59	01S	05E	GALLATIN
023				SE	30	01S	05E	GALLATIN
024				NE	30	01S	05E	GALLATIN
025				SW	30	01S	05E	GALLATIN
026				SE	31	01S	05E	GALLATIN
027				NE	31	01S	05E	GALLATIN
028					32	01S	05E	GALLATIN
029					33	01S	05E	GALLATIN
030					34	01S	05E	GALLATIN
031					35	01S	05E	GALLATIN
032				NW	36	01S	05E	GALLATIN
033				NE	01	02S	05E	GALLATIN
034				NW	01	02S	05E	GALLATIN
035				SW	01	02S	05E	GALLATIN
036					02	02S	05E	GALLATIN
037					03	02S	05E	GALLATIN

C25

TEMPORARY PRELIMINARY DECREE
GALLATIN RIVER BASIN
BASIN 41H
ABSTRACT OF WATER RIGHT

WATER RIGHT NUMBER 41H -W-119497-00 (CONTINUED)

038				04	02S	05E		GALLATIN
039			NW	05	02S	05E		GALLATIN
040			SW	05	02S	05E		GALLATIN
041			SE	05	02S	05E		GALLATIN
042			NE	05	02S	05E		GALLATIN
043			SE	06	02S	05E		GALLATIN
044			SW	06	02S	05E		GALLATIN
045			NW	06	02S	05E		GALLATIN
046			NE	06	02S	05E		GALLATIN
047				07	02S	05E		GALLATIN
048				08	02S	05E		GALLATIN
049				09	02S	05E		GALLATIN
050			N	10	02S	05E		GALLATIN
051			NW	10	02S	05E		GALLATIN
052			SW	10	02S	05E		GALLATIN
053			SE	13	02S	05E		GALLATIN
054			NE	14	02S	05E		GALLATIN
055			NW	14	02S	05E		GALLATIN
056			SW	14	02S	05E		GALLATIN
057			SE	15	02S	05E		GALLATIN
058			NE	16	02S	05E		GALLATIN
059			NW	17	02S	05E		GALLATIN
060			SW	18	02S	05E		GALLATIN
061			SE	18	02S	05E		GALLATIN
062			NE	19	02S	05E		GALLATIN
063			NW	20	02S	05E		GALLATIN
064			SW	20	02S	05E		GALLATIN
065			SE	20	02S	05E		GALLATIN
066			NE	21	02S	05E		GALLATIN
067			NW	22	02S	05E		GALLATIN
068			SW	23	02S	05E		GALLATIN
069			SE	24	02S	05E		GALLATIN
070				25	02S	05E		GALLATIN
071			N	25	02S	05E		GALLATIN
072			NE	25	02S	05E		GALLATIN
073			SE	25	02S	05E		GALLATIN
074				26	02S	05E		GALLATIN
075				27	02S	05E		GALLATIN
076				28	02S	05E		GALLATIN
077			NE	29	02S	05E		GALLATIN
078			SE	29	02S	05E		GALLATIN
079			SW	29	02S	05E		GALLATIN
080				33	02S	05E		GALLATIN
081				34	02S	05E		GALLATIN
082				35	02S	05E		GALLATIN
083			SE	01	02S	04E		GALLATIN
084			SW	01	02S	04E		GALLATIN
085			NE	01	02S	04E		GALLATIN
086			SE	12	02S	04E		GALLATIN
087			NE	12	02S	04E		GALLATIN
088			NW	12	02S	04E		GALLATIN
089			SW	12	02S	04E		GALLATIN
090				01	03S	04E		GALLATIN
091			NE	12	03S	04E		GALLATIN
092			SE	12	03S	04E		GALLATIN
093			NW	12	03S	04E		GALLATIN
094			SW	12	03S	04E		GALLATIN
095			NW	01	04S	04E		GALLATIN
096			SW	01	04S	04E		GALLATIN
097				02	04S	04E		GALLATIN
098			SE	04	04S	04E		GALLATIN
099			NE	04	04S	04E		GALLATIN
100			NW	04	04S	04E		GALLATIN
101			SW	05	04S	04E		GALLATIN
102			NE	06	04S	04E		GALLATIN
103			NW	06	04S	04E		GALLATIN
104			SW	06	04S	04E		GALLATIN
105			SE	06	04S	04E		GALLATIN
106			NE	07	04S	04E		GALLATIN
107			NW	07	04S	04E		GALLATIN
108			SW	07	04S	04E		GALLATIN
109			SE	07	04S	04E		GALLATIN

D25

TEMPORARY PRELIMINARY DECREE
GALLATIN RIVER BASIN
BASIN 41H
ABSTRACT OF WATER RIGHT

WATER RIGHT NUMBER 41H -W-119497-00 (CONTINUED)

110	NE	07	03S	05E	GALLATIN
111		08	03S	05E	GALLATIN
112	NE	09	03S	05E	GALLATIN
113	SE	09	03S	05E	GALLATIN
114	SW	09	03S	05E	GALLATIN
115	NW	09	03S	05E	GALLATIN
116		10	03S	05E	GALLATIN
117		11	03S	05E	GALLATIN
118	NW	11	03S	05E	GALLATIN
119	NE	12	03S	05E	GALLATIN
120	NW	12	03S	05E	GALLATIN
121	NW	13	03S	05E	GALLATIN
122	NE	13	03S	05E	GALLATIN
123	SW	13	03S	05E	GALLATIN
124	SW	16	03S	05E	GALLATIN
125	NW	17	03S	05E	GALLATIN
126	NE	17	03S	05E	GALLATIN
127	SW	17	03S	05E	GALLATIN
128	NE	18	03S	05E	GALLATIN
129	NW	18	03S	05E	GALLATIN

REMARKS: SEE GENERAL FINDINGS OF FACT AND CONCLUSIONS OF LAW FOR FURTHER DELINEATION OF THIS RIGHT.

TEMPORARY PRELIMINARY DECREE
GALLATIN RIVER BASIN
BASIN 41H
ABSTRACT OF WATER RIGHT

WATER RIGHT NUMBER 41H -W-119498-00

OWNERS: MONTANA, STATE OF DEPT OF NATURAL RESOURCES
32 S EWING
HELENA MT 59620

PRIORITY DATE: 0, 0000

FLOW RATE:

VOLUME:

CLIMATIC AREA: 4

SOURCE: HYALITE CREEK

PURPOSE (USE): IRRIGATION

PERIOD OF USE:

POINTS OF DIVERSION AND MEANS OF DIVERSION:

LOT	BLK	QTR SEC	SEC	TWP	RGE	COUNTY	
		NENWSW	15	04S	06E	GALLATIN	HEADGATE
RESERVOIR AT		NENWSW	15	04S	06E		

PLACE OF USE FOR IRRIGATION

	ACRES	LOT	BLK	QTR SEC	SEC	TWP	RGE	COUNTY
001				NW	21	03S	05E	GALLATIN
002					16	03S	05E	GALLATIN
003				NE	17	03S	05E	GALLATIN
004				SE	17	03S	05E	GALLATIN
005				SW	17	03S	05E	GALLATIN
006				NE	19	03S	05E	GALLATIN
007					20	03S	05E	GALLATIN
008					21	03S	05E	GALLATIN
009					22	03S	05E	GALLATIN
010				NW	25	03S	05E	GALLATIN
011				NE	25	03S	05E	GALLATIN
012				SW	25	03S	05E	GALLATIN
013				SE	25	03S	05E	GALLATIN
014				NW	26	03S	05E	GALLATIN
015				SW	26	03S	05E	GALLATIN
016				SW	26	03S	05E	GALLATIN
017				NE	26	03S	05E	GALLATIN
018				SW	26	03S	05E	GALLATIN
019				SE	26	03S	05E	GALLATIN
020					27	03S	05E	GALLATIN
021					28	03S	05E	GALLATIN
022					29	03S	05E	GALLATIN
023					30	03S	05E	GALLATIN
024				SE	30	03S	05E	GALLATIN
025				NE	30	03S	05E	GALLATIN
026				SW	30	03S	05E	GALLATIN
027				SE	31	03S	05E	GALLATIN
028				NE	31	03S	05E	GALLATIN
029					32	03S	05E	GALLATIN
030					33	03S	05E	GALLATIN
031					34	03S	05E	GALLATIN
032					35	03S	05E	GALLATIN
033					36	03S	05E	GALLATIN
034				NW	01	04S	05E	GALLATIN
035				NE	01	04S	05E	GALLATIN
036				SE	01	04S	05E	GALLATIN
037				SW	01	04S	05E	GALLATIN
038					02	04S	05E	GALLATIN
039					03	04S	05E	GALLATIN
040					04	04S	05E	GALLATIN
041				NW	09	04S	05E	GALLATIN
042				SW	09	04S	05E	GALLATIN
				NE	05	02S	05E	GALLATIN

PAGE 2868

TEMPORARY PRELIMINARY DECREE
GALLATIN RIVER BASIN
BASIN 41H
ABSTRACT OF WATER RIGHT

WATER RIGHT NUMBER 41H -W-119498-00 (CONTINUED)

043				SE	06	02S	05E	GALLATIN
044				SW	06	02S	05E	GALLATIN
045				NW	06	02S	05E	GALLATIN
046				NE	06	02S	05E	GALLATIN
047					07	02S	05E	GALLATIN
048					08	02S	05E	GALLATIN
049					09	02S	05E	GALLATIN
050					10	02S	05E	GALLATIN
051				NW	10	02S	05E	GALLATIN
052				SW	10	02S	05E	GALLATIN
053				SW	13	02S	05E	GALLATIN
054				SE	14	02S	05E	GALLATIN
055				SW	14	02S	05E	GALLATIN
056				NW	14	02S	05E	GALLATIN
057					15	02S	05E	GALLATIN
058					16	02S	05E	GALLATIN
059					17	02S	05E	GALLATIN
060				SE	18	02S	05E	GALLATIN
061				NE	18	02S	05E	GALLATIN
062				NW	18	02S	05E	GALLATIN
063				NE	19	02S	05E	GALLATIN
064				NW	20	02S	05E	GALLATIN
065				NE	20	02S	05E	GALLATIN
066				SW	20	02S	05E	GALLATIN
067					21	02S	05E	GALLATIN
068					22	02S	05E	GALLATIN
069					23	02S	05E	GALLATIN
070					24	02S	05E	GALLATIN
071				NW	25	02S	05E	GALLATIN
072				NE	25	02S	05E	GALLATIN
073				SW	25	02S	05E	GALLATIN
074					26	02S	05E	GALLATIN
075					27	02S	05E	GALLATIN
076					28	02S	05E	GALLATIN
077				NE	29	02S	05E	GALLATIN
078				NW	29	02S	05E	GALLATIN
079					30	02S	05E	GALLATIN
080					31	02S	05E	GALLATIN
081					32	02S	05E	GALLATIN
082					33	02S	05E	GALLATIN
083					34	02S	05E	GALLATIN
084					35	02S	05E	GALLATIN
085					36	02S	05E	GALLATIN
086				SE	01	03S	04E	GALLATIN
087				SW	01	03S	04E	GALLATIN
088					12	03S	04E	GALLATIN
089					13	03S	04E	GALLATIN
090					14	03S	04E	GALLATIN
091					01	03S	05E	GALLATIN
092					12	03S	05E	GALLATIN
093					13	03S	05E	GALLATIN
094					24	03S	05E	GALLATIN
095					01	03S	05E	GALLATIN
096					02	03S	05E	GALLATIN
097					03	03S	05E	GALLATIN
098					04	03S	05E	GALLATIN
099					04	03S	05E	GALLATIN
100					04	03S	05E	GALLATIN
101					05	03S	05E	GALLATIN
102					06	03S	05E	GALLATIN
103					06	03S	05E	GALLATIN
104					06	03S	05E	GALLATIN
105					07	03S	05E	GALLATIN
106					07	03S	05E	GALLATIN
107					07	03S	05E	GALLATIN
108					08	03S	05E	GALLATIN
109					08	03S	05E	GALLATIN
110					09	03S	05E	GALLATIN
111					09	03S	05E	GALLATIN
112					09	03S	05E	GALLATIN
113					09	03S	05E	GALLATIN
114				SW	09	03S	05E	GALLATIN

TEMPORARY PRELIMINARY DECREE
GALLATIN RIVER BASIN
BASIN 41H
ABSTRACT OF WATER RIGHT

WATER RIGHT NUMBER 41H -W-119498-00 (CONTINUED)

115	NW	09	03S	05E	GALLATIN
116		10	03S	05E	GALLATIN
117		11	03S	05E	GALLATIN
118	NW	12	03S	05E	GALLATIN
119	NE	12	03S	05E	GALLATIN
120	NW	14	03S	05E	GALLATIN
121	NW	15	03S	05E	GALLATIN
122	NE	15	03S	05E	GALLATIN
123	SW	15	03S	05E	GALLATIN
124	SW	16	03S	05E	GALLATIN
125	NW	17	03S	05E	GALLATIN
126	NE	17	03S	05E	GALLATIN
127	SE	17	03S	05E	GALLATIN
128	NE	18	03S	05E	GALLATIN
129	NW	18	03S	05E	GALLATIN

REMARKS: THE WATER COURT FINDS NO RIGHT FOR THIS CLAIM, AS IT IS DUPLICATED BY CLAIM NO. W119496-00.

TEMPORARY PRELIMINARY DECREE
GALLATIN RIVER BASIN
BASIN 41H
ABSTRACT OF WATER RIGHT

WATER RIGHT NUMBER 41H -W-119499-00

OWNERS: MONTANA, STATE OF DEPT OF NATURAL RESOURCES
52 S EWING
HELENA MT 59620

PRIORITY DATE: 0, 0000

FLOW RATE:

VOLUME:

SOURCE: HYALITE CREEK

PURPOSE (USE): STOCK

PERIOD OF USE:

POINTS OF DIVERSION AND MEANS OF DIVERSION:

LOT	BLK	QTR SEC	SEC	TWP	RGE	COUNTY	
		NENWSW	15	04S	06E	GALLATIN	DAM
RESERVOIR AT		NENWSW	15	04S	06E		

PLACE OF USE FOR STOCK

	ACRES	LOT	BLK	QTR SEC	SEC	TWP	RGE	COUNTY
001	(GOVT) 040			NW	21	03S	05E	GALLATIN
002					16	01S	05E	GALLATIN
003				NE	17	01S	05E	GALLATIN
004				SE	17	01S	05E	GALLATIN
005				SW	17	01S	05E	GALLATIN
006				NE	19	01S	05E	GALLATIN
007					20	01S	05E	GALLATIN
008					21	01S	05E	GALLATIN
009				NW	22	01S	05E	GALLATIN
010				NE	22	01S	05E	GALLATIN
011				SW	22	01S	05E	GALLATIN
012				SE	22	01S	05E	GALLATIN
013				NW	23	01S	05E	GALLATIN
014				SW	23	01S	05E	GALLATIN
015				SW	26	01S	05E	GALLATIN
016				NW	26	01S	05E	GALLATIN
017				NE	26	01S	05E	GALLATIN
018				SW	26	01S	05E	GALLATIN
019				SE	26	01S	05E	GALLATIN
020					27	01S	05E	GALLATIN
021					28	01S	05E	GALLATIN
022					29	01S	05E	GALLATIN
023				SE	30	01S	05E	GALLATIN
024				NE	30	01S	05E	GALLATIN
025				SW	30	01S	05E	GALLATIN
026				SE	31	01S	05E	GALLATIN
027				NE	31	01S	05E	GALLATIN
028					32	01S	05E	GALLATIN
029					33	01S	05E	GALLATIN
030					34	01S	05E	GALLATIN
031					35	01S	05E	GALLATIN
032				NW	36	01S	05E	GALLATIN
033				NE	01	02S	05E	GALLATIN
034				NW	01	02S	05E	GALLATIN
035				SW	01	02S	05E	GALLATIN
036					02	02S	05E	GALLATIN
037					03	02S	05E	GALLATIN
038					04	02S	05E	GALLATIN
039				NW	05	02S	05E	GALLATIN
040				SW	05	02S	05E	GALLATIN
041				SE	05	02S	05E	GALLATIN
042				NE	05	02S	05E	GALLATIN
043				SE	06	02S	05E	GALLATIN
044				SW	06	02S	05E	GALLATIN

TEMPORARY PRELIMINARY DECREE
GALLATIN RIVER BASIN
BASIN 41H
ABSTRACT OF WATER RIGHT

WATER RIGHT NUMBER 41H -W-119499-00 (CONTINUED)

045			NE	06	02S	05E	GALLATIN		
046			NE	06	02S	05E	GALLATIN		
047				07	02S	05E	GALLATIN		
048				08	02S	05E	GALLATIN		
049				09	02S	05E	GALLATIN		
050			NW	10	02S	05E	GALLATIN		
051			SWSW	10	02S	05E	GALLATIN		
052			SWSW	13	02S	05E	GALLATIN		
053			SWSW	14	02S	05E	GALLATIN		
054			SESE	14	02S	05E	GALLATIN		
055			NE	14	02S	05E	GALLATIN		
056				15	02S	05E	GALLATIN		
057				16	02S	05E	GALLATIN		
058				17	02S	05E	GALLATIN		
059			SWSW	18	02S	05E	GALLATIN		
060			SWSW	18	02S	05E	GALLATIN		
061			NENE	18	02S	05E	GALLATIN		
062			NENE	19	02S	05E	GALLATIN		
063			NENE	20	02S	05E	GALLATIN		
064			NENE	20	02S	05E	GALLATIN		
065			SWSE	20	02S	05E	GALLATIN		
066			SWSE	20	02S	05E	GALLATIN		
067				21	02S	05E	GALLATIN		
068				22	02S	05E	GALLATIN		
069				23	02S	05E	GALLATIN		
070				24	02S	05E	GALLATIN		
071			NE	25	02S	05E	GALLATIN		
072			SWSE	25	02S	05E	GALLATIN		
073			SW	25	02S	05E	GALLATIN		
074				26	02S	05E	GALLATIN		
075				27	02S	05E	GALLATIN		
076				28	02S	05E	GALLATIN		
077			SESW	28	02S	05E	GALLATIN		
078			SWNW	29	02S	05E	GALLATIN		
079			NE	29	02S	05E	GALLATIN		
080				33	02S	05E	GALLATIN		
081				34	02S	05E	GALLATIN		
082				35	02S	05E	GALLATIN		
083			SW	01	02S	04E	GALLATIN		
084			SWSW	01	02S	04E	GALLATIN		
085			SWNW	01	02S	04E	GALLATIN		
086			SWNW	12	02S	04E	GALLATIN		
087			SWNW	12	02S	04E	GALLATIN		
088			SWNE	12	02S	04E	GALLATIN		
089			SWSE	12	02S	04E	GALLATIN		
090			SWSW	01	03S	04E	GALLATIN		
091			SWNW	12	03S	04E	GALLATIN		
092			SWSE	12	03S	04E	GALLATIN		
093			NESE	12	03S	04E	GALLATIN		
094			SWSW	12	03S	04E	GALLATIN		
095			SWSW	01	03S	05E	GALLATIN		
096			NENE	01	03S	05E	GALLATIN		
097				02	03S	05E	GALLATIN		
098				03	03S	05E	GALLATIN		
099			SWSW	04	03S	05E	GALLATIN		
100			NENW	04	03S	05E	GALLATIN		
101				05	03S	05E	GALLATIN		
102				06	03S	05E	GALLATIN		
103			NENW	06	03S	05E	GALLATIN		
104			NENW	06	03S	05E	GALLATIN		
105			SWSW	06	03S	05E	GALLATIN		
106			SWSW	06	03S	05E	GALLATIN		
107			NENE	07	03S	05E	GALLATIN		
108			NENE	07	03S	05E	GALLATIN		
109			NENE	07	03S	05E	GALLATIN		
110			NENE	07	03S	05E	GALLATIN		
111				08	03S	05E	GALLATIN		
112			NW	08	03S	05E	GALLATIN		
113			NENW	09	03S	05E	GALLATIN		
114			NENW	09	03S	05E	GALLATIN		
115			NENE	09	03S	05E	GALLATIN		
116				10	03S	05E	GALLATIN		

PAGE 2872

TEMPORARY PRELIMINARY DECREE
GALLATIN RIVER BASIN
BASIN 41H
ABSTRACT OF WATER RIGHT

WATER RIGHT NUMBER 41H -W-119499-00 (CONTINUED)

117		11	03S	05E	GALLATIN
118	NW	14	03S	05E	GALLATIN
119	NE	12	03S	05E	GALLATIN
120	NE	14	03S	05E	GALLATIN
121	NE	14	03S	05E	GALLATIN
122	SW	14	03S	05E	GALLATIN
123	SW	15	03S	05E	GALLATIN
124	SW	16	03S	05E	GALLATIN
125	NW	17	03S	05E	GALLATIN
126	NE	17	03S	05E	GALLATIN
127	SE	17	03S	05E	GALLATIN
128	NE	18	03S	05E	GALLATIN
129	NW	18	03S	05E	GALLATIN

REMARKS: THE WATER COURT FINDS NO RIGHT FOR THIS CLAIM, AS IT IS DUPLICATED BY CLAIM NO. W119497-00.

TEMPORARY PRELIMINARY DECREE
GALLATIN RIVER BASIN
BASIN 41H
ABSTRACT OF WATER RIGHT

WATER RIGHT NUMBER 41H -W-119500-00

OWNERS: MONTANA, STATE OF DEPT OF NATURAL RESOURCES
32 S EWING
HELENA MT 59620

PRIORITY DATE: JULY 12, 1938

FLOW RATE:
RUNOFF

VOLUME: 2,000.00 ACRE FEET PER YEAR

SOURCE: HYALITE CREEK

PURPOSE (USE): MUNICIPAL

PERIOD OF USE: OCT 1 TO APR 30

POINTS OF DIVERSION AND MEANS OF DIVERSION:

LOT	BLK	QTR SEC	SEC	TWP	RGE	COUNTY	
		NENWSW	15	04S	06E	GALLATIN	HEADGATE
RESERVOIR AT		NENWSW	15	04S	06E	NAME: HYALITE	

PLACE OF USE FOR MUNICIPAL

	ACRES	LOT	BLK	QTR SEC	SEC	TWP	RGE	COUNTY
001				SW	05	02S	06E	GALLATIN
002				SE	06	02S	06E	GALLATIN
003				SW	06	02S	06E	GALLATIN
004					07	02S	06E	GALLATIN
005				NW	08	02S	06E	GALLATIN
006				SW	08	02S	06E	GALLATIN
007				NE	17	02S	06E	GALLATIN
008				SW	17	02S	06E	GALLATIN
009					18	02S	06E	GALLATIN
010				NW	19	02S	06E	GALLATIN
011				SW	19	02S	06E	GALLATIN
012				SE	01	02S	05E	GALLATIN
013				NE	10	02S	05E	GALLATIN
014				SE	10	02S	05E	GALLATIN
015					11	02S	05E	GALLATIN
016					12	02S	05E	GALLATIN
017					13	02S	05E	GALLATIN
018				NE	14	02S	05E	GALLATIN
019				NW	14	02S	05E	GALLATIN
020				SW	14	02S	05E	GALLATIN
021				NE	24	02S	05E	GALLATIN

REMARKS: CLARIFICATION OF LAND DESCRIPTION:
SECONDARY POINT OF DIVERSION OFF HYALITE CREEK LOCATED IN NENENW SEC 23, TWP 03S RGE 05E GALLATIN CNTY. THE CAPACITY OF THE PIPELINE AT THIS POINT OF DIVERSION IS 15.0 CUBIC FEET PER SECOND.

THIS RIGHT IS ALSO USED FOR INDUSTRIAL PURPOSES.

THE WATER RIGHTS LISTED FOLLOWING THIS STATEMENT ARE MULTIPLE USES OF THE SAME RIGHT. THE USE OF THE RIGHT FOR SEVERAL PURPOSES DOES NOT INCREASE THE EXTENT OF THE WATER RIGHT. RATHER IT DECREES THE RIGHT TO INTERCHANGE THE USE (PURPOSE) OF THE WATER IN ACCORD WITH HISTORIC PRACTICES.
W119500-00, W119498-00.

SEE GENERAL FINDINGS OF FACT AND CONCLUSIONS OF LAW FOR FURTHER DELINEATION OF THIS RIGHT.

TEMPORARY PRELIMINARY DECREE
GALLATIN RIVER BASIN
BASIN 41H
ABSTRACT OF WATER RIGHT

WATER RIGHT NUMBER 41H -W-119501-00

OWNERS: MONTANA, STATE OF DEPT OF NATURAL RESOURCES
52 S EWING
HELENA MT 59620

PRIORITY DATE: 0, 0000

FLOW RATE:

VOLUME:

SOURCE: HYALITE CREEK

PURPOSE (USE): MUNICIPAL

PERIOD OF USE:

POINTS OF DIVERSION AND MEANS OF DIVERSION:

LOT	BLK	QTR SEC	SEC	TWP	RGE	COUNTY	
		NENWSW	15	04S	06E	GALLATIN	DAM

PLACE OF USE FOR MUNICIPAL

	ACRES	LOT	BLK	QTR SEC	SEC	TWP	RGE	COUNTY
001					15	04S	06E	GALLATIN
002					22	04S	06E	GALLATIN
003					23	04S	06E	GALLATIN

REMARKS: THE WATER COURT FINDS NO RIGHT FOR THIS CLAIM, AS IT IS DUPLICATED BY CLAIM NO. W119500-00.

TEMPORARY PRELIMINARY DECREE
GALLATIN RIVER BASIN
BASIN 41H
ABSTRACT OF WATER RIGHT

WATER RIGHT NUMBER 41H -W-119936-00

OWNERS: LEWIS DITCH CO
RT 1 BX 52
MANHATTAN MT 59741

PRIORITY DATE: APR 30, 1940

FLOW RATE: 25.00 CFS

FLOW RATE FOR THIS RIGHT IS LIMITED TO THE HISTORIC CAPACITY OF THE DIVERSION STRUCTURE AND CONVEYANCE SYSTEM.

VOLUME: 9,750.00 ACRE FEET PER YEAR

STANDARDS ON VOLUMES FOUND IN THE FINDINGS OF FACT ARE ONLY GUIDELINES. CLAIMED VOLUMES MAY BE MODIFIED BY THE COURT ON INDIVIDUAL OBJECTION.

CLIMATIC AREA: 3

SOURCE: WEST GALLATIN RIVER

MAXIMUM ACRES: 2,417.00

PURPOSE (USE): IRRIGATION

PERIOD OF USE: APR 15 TO OCT 31

POINTS OF DIVERSION AND MEANS OF DIVERSION:

LOT	BLK	QTR SEC	SEC	TWP	RGE	COUNTY	
		NENWSW	27	01S	04E	GALLATIN	DITCH

PLACE OF USE FOR IRRIGATION

	ACRES	LOT	BLK	QTR SEC	SEC	TWP	RGE	COUNTY
001	7.00			NENE	28	01S	04E	GALLATIN
002	280.00				21	01S	04E	GALLATIN
003	440.00				17	01S	04E	GALLATIN
004	240.00			W2	16	01S	04E	GALLATIN
005	200.00			S2	08	01S	04E	GALLATIN
006	470.00				07	01S	04E	GALLATIN
007	180.00			W2	06	01S	04E	GALLATIN
008	560.00			E2	01	01S	03E	GALLATIN
009	26.00				36	01N	03E	GALLATIN
010	50.00			W2	35	01N	03E	GALLATIN
011	20.00			NE	26	01N	03E	GALLATIN
TOTAL	2,417.00							

REMARKS: SEE GENERAL FINDINGS OF FACT AND CONCLUSIONS OF LAW FOR FURTHER DELINEATION OF THIS RIGHT.

TEMPORARY PRELIMINARY DECREE
GALLATIN RIVER BASIN
BASIN 41H
ABSTRACT OF WATER RIGHT

WATER RIGHT NUMBER 41H -W-119959-00

OWNERS: MIDDLE CREEK DITCH CO
BOX
BOZEMAN MT 59715

PRIORITY DATE: DEC 31, 1864

FLOW RATE: 2.50 CFS

COMBINED FLOW RATE FOR CLAIM NOS. W119959-00, W119960-00, W119961-00, W119962-00, W119963-00, W119964-00, W119965-00, W119966-00, W119967-00, W119968-00, W119969-00, W119970-00, W119971-00, W119972-00, W119973-00, W119974-00, W119975-00, W119976-00, W119977-00, W119978-00, W210895-00, W210900-00, W210901-00, W210902-00, W210903-00 AND W210904-00 IS LIMITED TO THE HISTORIC CAPACITY OF THE DIVERSION STRUCTURES AND CONVEYANCE SYSTEM.

VOLUME: 990.00 ACRE FEET PER YEAR

STANDARDS ON VOLUMES FOUND IN THE FINDINGS OF FACT ARE ONLY GUIDELINES. CLAIMED VOLUMES MAY BE MODIFIED BY THE COURT ON INDIVIDUAL OBJECTION.

CLIMATIC AREA: 4

SOURCE: HYALITE CREEK

MAXIMUM ACRES: 5,562.00

PURPOSE (USE): IRRIGATION

PERIOD OF USE: APR 1 TO OCT 19

POINTS OF DIVERSION AND MEANS OF DIVERSION:

LOT	BLK	QTR SEC	SEC	TWP	RGE	COUNTY	
		NWSESW	03	03S	05E	GALLATIN	HEADGATE
		NWNWNE	23	03S	05E	GALLATIN	HEADGATE
		SWSENW	14	03S	05E	GALLATIN	HEADGATE
		NENESW	14	03S	05E	GALLATIN	HEADGATE
		SESWNE	29	02S	05E	GALLATIN	HEADGATE

PLACE OF USE FOR IRRIGATION

	ACRES	LOT	BLK	QTR SEC	SEC	TWP	RGE	COUNTY
001	40.00			SWNW	24	02S	05E	GALLATIN
002	40.00			NWSW	24	02S	05E	GALLATIN
003	20.00			SENW	24	02S	05E	GALLATIN
004	20.00			NESW	24	02S	05E	GALLATIN
005	80.00			E2NW	24	02S	05E	GALLATIN
006	5.00			NWSE	24	02S	05E	GALLATIN
007	80.00			SW	24	02S	05E	GALLATIN
008	80.00			W2NE	25	02S	05E	GALLATIN
009	80.00			E2NE	25	02S	05E	GALLATIN
010	80.00			W2NW	25	02S	05E	GALLATIN
011	120.00			SW	19	02S	06E	GALLATIN
012	80.00			E2NE	24	02S	05E	GALLATIN
013	80.00			E2NW	24	02S	05E	GALLATIN
014	120.00			W2SW	24	02S	05E	GALLATIN
015	120.00			NE	14	02S	05E	GALLATIN
016	120.00			NW	14	02S	05E	GALLATIN
017	83.00			SE	14	02S	05E	GALLATIN
018	120.00			SW	11	02S	05E	GALLATIN
019	80.00			NE	26	02S	05E	GALLATIN
020	80.00			W2	26	02S	05E	GALLATIN
021	40.00			SESE	23	02S	05E	GALLATIN
022	40.00			SWSE	23	02S	05E	GALLATIN
023	80.00			S2	23	02S	05E	GALLATIN
024	40.00			NENE	23	02S	05E	GALLATIN

PAGE 2877

WATER RIGHT NUMBER 41H -W-119959-00 (CONTINUED)

025	40.00		NWSE	23	02S	05E	GALLATIN
026	40.00		SWSW	13	02S	05E	GALLATIN
027	80.00		S2SESW	13	02S	05E	GALLATIN
028	80.00		N2NW	24	02S	05E	GALLATIN
029	80.00		S2SW	24	02S	05E	GALLATIN
030	40.00		N2N2NW	25	02S	05E	GALLATIN
031	40.00		NWNW	13	02S	05E	GALLATIN
032	80.00		S2NE	22	02S	05E	GALLATIN
033	80.00		N2NW	24	02S	05E	GALLATIN
034	80.00		S2SE	15	02S	05E	GALLATIN
035	40.00		NESW	24	02S	05E	GALLATIN
036	36.00		W2SE	24	02S	05E	GALLATIN
037	116.00		SW	25	02S	05E	GALLATIN
038	40.00		NW	36	02S	05E	GALLATIN
039	20.00		NWNE	36	02S	05E	GALLATIN
040	80.00		E2NW	22	02S	05E	GALLATIN
041	20.00		NENE	04	03S	05E	GALLATIN
042	200.00		W2	27	02S	05E	GALLATIN
043	80.00		W2NE	26	02S	05E	GALLATIN
044	160.00		SE	27	02S	05E	GALLATIN
045	160.00		SW	26	02S	05E	GALLATIN
046	40.00		SWNW	34	02S	05E	GALLATIN
047	80.00		W2SW	34	02S	05E	GALLATIN
048	40.00		NWNE	27	02S	05E	GALLATIN
049	320.00		W2	34	02S	05E	GALLATIN
050	160.00		E2	34	02S	05E	GALLATIN
051	120.00		NW	35	02S	05E	GALLATIN
052	40.00		NENE	32	02S	05E	GALLATIN
053	10.00		SESE	35	02S	05E	GALLATIN
054	40.00		SENW	33	02S	05E	GALLATIN
055	40.00		SESW	33	02S	05E	GALLATIN
056	40.00		NESW	33	02S	05E	GALLATIN
057	40.00		SWSE	33	02S	05E	GALLATIN
058	17.00		NESE	33	02S	05E	GALLATIN
059			SESW	34	02S	05E	GALLATIN
060			SWSW	35	02S	05E	GALLATIN
061	160.00		SE	26	02S	05E	GALLATIN
062	80.00		SWSW	19	02S	06E	GALLATIN
063	80.00		E2SE	24	02S	05E	GALLATIN
064	80.00		W2NW	30	02S	06E	GALLATIN
065	80.00		E2NE	30	02S	06E	GALLATIN
066			S2SW	25	02S	05E	GALLATIN
067			N2N2NW	36	02S	05E	GALLATIN
068	80.00		E2SE	25	02S	05E	GALLATIN
069	160.00		NE	15	03S	05E	GALLATIN
070	80.00		W2NW	14	03S	05E	GALLATIN
071	160.00		SW	01	03S	05E	GALLATIN
072	80.00		S2NE	11	03S	05E	GALLATIN
073	80.00		N2NE	11	03S	05E	GALLATIN
074	160.00		SE	02	03S	05E	GALLATIN
075	40.00		SESW	03	03S	05E	GALLATIN
076	80.00		N2SW	03	03S	05E	GALLATIN
077	19.00		SWNE	29	02S	05E	GALLATIN
TOTAL	5,562.00						

REMARKS: CLARIFICATION OF LAND DESCRIPTION:
FOR ALL DOCUMENTATION AND MAPS SEE MICROFICHE NO.
J119958-00.

THE WATER RIGHTS FOLLOWING THIS STATEMENT ARE SUPPLEMENTAL, WHICH MEANS THE RIGHTS HAVE OVERLAPPING PLACES OF USE. THE RIGHTS CAN BE COMBINED TO IRRIGATE ONLY OVERLAPPING PARCELS. EACH RIGHT IS LIMITED TO THE FLOW RATE, VOLUME, PLACE OF USE AND BENEFICIAL USE OF THAT INDIVIDUAL RIGHT. THE SUM TOTAL VOLUME OF THESE RIGHTS SHALL NOT EXCEED THE AMOUNT HISTORICALLY USED FOR A BENEFICIAL PURPOSE.
W119959-00, W119960-00, W119961-00, W119962-00,
W119963-00, W119964-00, W119965-00, W119966-00,
W119967-00, W119968-00, W119969-00, W119970-00,
W119971-00, W119972-00, W119973-00, W119974-00,
W119975-00, W119976-00, W119977-00, W119978-00,
W210899-00, W210900-00, W210901-00, W210902-00,

TEMPORARY PRELIMINARY DECREE
GALLATIN RIVER BASIN
BASIN 41B
ABSTRACT OF WATER RIGHT

WATER RIGHT NUMBER 41H -W-119959-00 (CONTINUED)

W210903-00, W210904-00.

SEE GENERAL FINDINGS OF FACT AND CONCLUSIONS OF LAW FOR FURTHER DELINEATION OF THIS RIGHT.

TEMPORARY PRELIMINARY DECREE
GALLATIN RIVER BASIN
BASIN 41H
ABSTRACT OF WATER RIGHT

WATER RIGHT NUMBER 41H -W-119960-00

OWNERS: MIDDLE CREEK DITCH CO
BOX 2
BOZEMAN MT 59715

PRIORITY DATE: DEC 31, 1864

FLOW RATE: 2.50 CFS

COMBINED FLOW RATE FOR CLAIM NOS. W119959-00, W119961-00, W119962-00, W119963-00, W119964-00, W119965-00, W119966-00, W119967-00, W119968-00, W119969-00, W119970-00, W119971-00, W119972-00, W119973-00, W119974-00, W119975-00, W119976-00, W119977-00, W119978-00, W120865-00, W210900-00, W210901-00, W210902-00, W210903-00, AND W210904-00 IS LIMITED TO THE HISTORIC CAPACITY OF THE DIVERSION STRUCTURES AND CONVEYANCE SYSTEM.

VOLUME: 990.00 ACRE FEET PER YEAR

STANDARDS ON VOLUMES FOUND IN THE FINDINGS OF FACT ARE ONLY GUIDELINES. CLAIMED VOLUMES MAY BE MODIFIED BY THE COURT ON INDIVIDUAL OBJECTION.

CLIMATIC AREA: 4

SOURCE: HYALITE CREEK

MAXIMUM ACRES: 5,562.00

PURPOSE (USE): IRRIGATION

PERIOD OF USE: APR 1 TO OCT 19

POINTS OF DIVERSION AND MEANS OF DIVERSION:

LOT	BLK	QTR SEC	SEC	TWP	RGE	COUNTY	
		NWSESW	03	03S	05E	GALLATIN	HEADGATE
		NWNWNE	23	03S	05E	GALLATIN	HEADGATE
		SWSENW	14	03S	05E	GALLATIN	HEADGATE
		NENESW	14	03S	05E	GALLATIN	HEADGATE
		SESWNE	29	02S	05E	GALLATIN	HEADGATE

PLACE OF USE FOR IRRIGATION

ACRES	LOT	BLK	QTR SEC	SEC	TWP	RGE	COUNTY

REMARKS: CLARIFICATION OF LAND DESCRIPTION:
A COMPLETE PLACE OF USE LAND DESCRIPTION CAN BE OBTAINED BY REVIEWING FILE NUMBER W119959-00. GENERALLY THE PLACE OF USE IS IN TWP02S RGE05E. TWP03S RGE05E. FOR ALL DOCUMENTATION AND MAPS SEE FILE NUMBER J119958-00.

THE WATER RIGHTS FOLLOWING THIS STATEMENT ARE SUPPLEMENTAL, WHICH MEANS THE RIGHTS HAVE OVERLAPPING PLACES OF USE. THE RIGHTS CAN BE COMBINED TO IRRIGATE ONLY OVERLAPPING PARCELS. EACH RIGHT IS LIMITED TO THE FLOW RATE, VOLUME, PLACE OF USE AND BENEFICIAL USE OF THAT INDIVIDUAL RIGHT. THE SUM TOTAL VOLUME OF THESE RIGHTS SHALL NOT EXCEED THE AMOUNT HISTORICALLY USED FOR A BENEFICIAL PURPOSE.
W119959-00, W119960-00, W119961-00, W119962-00, W119963-00, W119964-00, W119965-00, W119966-00, W119967-00, W119968-00, W119969-00, W119970-00, W119971-00, W119972-00, W119973-00, W119974-00, W119975-00, W119976-00, W119977-00, W119978-00, W120865-00, W210900-00, W210901-00, W210902-00, W210903-00, W210904-00.

SEE GENERAL FINDINGS OF FACT AND CONCLUSIONS OF LAW FOR FURTHER DELINEATION OF THIS RIGHT.

PAGE 2880

TEMPORARY PRELIMINARY DECREE
GALLATIN RIVER BASIN
BASIN 41H
ABSTRACT OF WATER RIGHT

WATER RIGHT NUMBER 41H -W-119961-00

OWNERS: MIDDLE CREEK DITCH CO
BOX 2
BOZEMAN MT 59715

PRIORITY DATE: DEC 31, 1865

FLOW RATE: 2.50 CFS

COMBINED FLOW RATE FOR CLAIM NOS. W119959-00, W119960-00, W119961-00, W119962-00, W119963-00, W119964-00, W119965-00, W119966-00, W119967-00, W119968-00, W119969-00, W119970-00, W119971-00, W119972-00, W119973-00, W119974-00, W119975-00, W119976-00, W119977-00, W119978-00, W210898-00, W210900-00, W210901-00, W210902-00, W210903-00 AND W210904-00 IS LIMITED TO THE HISTORIC CAPACITY OF THE DIVERSION STRUCTURES AND CONVEYANCE SYSTEM.

VOLUME: 990.00 ACRE FEET PER YEAR

STANDARDS ON VOLUMES FOUND IN THE FINDINGS OF FACT ARE ONLY GUIDELINES. CLAIMED VOLUMES MAY BE MODIFIED BY THE COURT ON INDIVIDUAL OBJECTION.

CLIMATIC AREA: 4

SOURCE: HYALITE CREEK

MAXIMUM ACRES: 5,562.00

PURPOSE (USE): IRRIGATION

PERIOD OF USE: APR 1 TO OCT 19

POINTS OF DIVERSION AND MEANS OF DIVERSION:

LOT	BLK	QTR SEC	SEC	TWP	RGE	COUNTY	
		NWSESW	03	03S	05E	GALLATIN	HEADGATE
		NWNWNE	23	03S	05E	GALLATIN	HEADGATE
		SWSENW	14	03S	05E	GALLATIN	HEADGATE
		NENESW	14	03S	05E	GALLATIN	HEADGATE
		SESWNE	29	02S	05E	GALLATIN	HEADGATE

PLACE OF USE FOR IRRIGATION

ACRES	LOT	BLK	QTR SEC	SEC	TWP	RGE	COUNTY

REMARKS: CLARIFICATION OF LAND DESCRIPTION:
A COMPLETE PLACE OF USE LAND DESCRIPTION CAN BE OBTAINED BY REVIEWING FILE NUMBER W119959-00, GENERALLY THE PLACE OF USE IS IN TWP02S RGE05E; TWP03S RGE05E. FOR ALL DOCUMENTATION AND MAPS SEE FILE NUMBER J119958-00.

THE WATER RIGHTS FOLLOWING THIS STATEMENT ARE SUPPLEMENTAL, WHICH MEANS THE RIGHTS HAVE OVERLAPPING PLACES OF USE. THE RIGHTS CAN BE COMBINED TO IRRIGATE ONLY OVERLAPPING PARCELS. EACH RIGHT IS LIMITED TO THE FLOW RATE, VOLUME, PLACE OF USE AND BENEFICIAL USE OF THAT INDIVIDUAL RIGHT. THE SUM TOTAL VOLUME OF THESE RIGHTS SHALL NOT EXCEED THE AMOUNT HISTORICALLY USED FOR A BENEFICIAL PURPOSE.
W119959-00, W119960-00, W119961-00, W119962-00, W119963-00, W119964-00, W119965-00, W119966-00, W119967-00, W119968-00, W119969-00, W119970-00, W119971-00, W119972-00, W119973-00, W119974-00, W119975-00, W119976-00, W119977-00, W119978-00, W210898-00, W210900-00, W210901-00, W210902-00, W210903-00, W210904-00.

SEE GENERAL FINDINGS OF FACT AND CONCLUSIONS OF LAW FOR FURTHER DELINEATION OF THIS RIGHT.

PAGE 2881

TEMPORARY PRELIMINARY DECREE
GALLATIN RIVER BASIN
BASIN 41H
ABSTRACT OF WATER RIGHT

WATER RIGHT NUMBER 41H -W-119952-00

OWNERS: MIDDLE CREEK DITCH CO
BOX 2
BOZEMAN MT 59715

PRIORITY DATE: DEC 31, 1865

FLOW RATE: 2.50 CFS

COMBINED FLOW RATE FOR CLAIM NOS. W119959-00, W119960-00, W119961-00, W119962-00, W119963-00, W119964-00, W119965-00, W119966-00, W119967-00, W119968-00, W119969-00, W119970-00, W119971-00, W119972-00, W119973-00, W119974-00, W119975-00, W119976-00, W119977-00, W119978-00, W210900-00, W210901-00, W210902-00, W210903-00 AND W210904-00 IS LIMITED TO THE HISTORIC CAPACITY OF THE DIVERSION STRUCTURES AND CONVEYANCE SYSTEM.

VOLUME: 990.00 ACRE FEET PER YEAR

STANDARDS ON VOLUMES FOUND IN THE FINDINGS OF FACT ARE ONLY GUIDELINES. CLAIMED VOLUMES MAY BE MODIFIED BY THE COURT ON INDIVIDUAL OBJECTION.

CLIMATIC AREA: 4

SOURCE: HYALITE CREEK

MAXIMUM ACRES: 5,562.00

PURPOSE (USE): IRRIGATION

PERIOD OF USE: APR 1 TO OCT 1ST

POINTS OF DIVERSION AND MEANS OF DIVERSION:

LOT	BLK	QTR SEC	SEC	TWP	RGE	COUNTY	
		NWSESW	03	03S	05E	GALLATIN	HEADGATE
		NWNWNE	23	03S	05E	GALLATIN	HEADGATE
		SWSENW	14	03S	05E	GALLATIN	HEADGATE
		NENESW	14	03S	05E	GALLATIN	HEADGATE
		SESWNE	29	02S	05E	GALLATIN	HEADGATE

PLACE OF USE FOR IRRIGATION

ACRES	LOT	BLK	QTR SEC	SEC	TWP	RGE	COUNTY

REMARKS: CLARIFICATION OF LAND DESCRIPTION:
A COMPLETE PLACE OF USE LAND DESCRIPTION CAN BE OBTAINED BY REVIEWING FILE NUMBER W119959-00. GENERALLY THE PLACE OF USE IS IN TWP02S RGE05E; TWP03S RGE05E. FOR ALL DOCUMENTATION AND MAPS SEE FILE NUMBER J119958-00.

THE WATER RIGHTS FOLLOWING THIS STATEMENT ARE SUPPLEMENTAL, WHICH MEANS THE RIGHTS HAVE OVERLAPPING PLACES OF USE. THE RIGHTS CAN BE COMBINED TO IRRIGATE ONLY OVERLAPPING PARCELS. EACH RIGHT IS LIMITED TO THE FLOW RATE, VOLUME, PLACE OF USE AND BENEFICIAL USE OF THAT INDIVIDUAL RIGHT. THE SUM TOTAL VOLUME OF THESE RIGHTS SHALL NOT EXCEED THE AMOUNT HISTORICALLY USED FOR A BENEFICIAL PURPOSE.
W119959-00, W119960-00, W119961-00, W119962-00, W119963-00, W119964-00, W119965-00, W119966-00, W119967-00, W119968-00, W119969-00, W119970-00, W119971-00, W119972-00, W119973-00, W119974-00, W119975-00, W119976-00, W119977-00, W119978-00, W210900-00, W210901-00, W210902-00, W210903-00, W210904-00.

SEE GENERAL FINDINGS OF FACT AND CONCLUSIONS OF LAW FOR FURTHER DELINEATION OF THIS RIGHT.

PAGE 2882

TEMPORARY PRELIMINARY DECREE
GALLATIN RIVER BASIN
BASIN 41H
ABSTRACT OF WATER RIGHT

WATER RIGHT NUMBER 41H -W-119963-00

OWNERS: MIDDLE CREEK DITCH CO
BOX 2
BOZEMAN MT 59715

PRIORITY DATE: DEC 31, 1865

FLOW RATE: 2.50 CFS

COMBINED FLOW RATE FOR CLAIM NOS. W119959-00, W119960-00, W119961-00, W119962-00, W119963-00, W119964-00, W119965-00, W119966-00, W119967-00, W119968-00, W119969-00, W119970-00, W119971-00, W119972-00, W119973-00, W119974-00, W119975-00, W119976-00, W119977-00, W119978-00, W210900-00, W210901-00, W210902-00, W210903-00, AND W210904-00 IS LIMITED TO THE HISTORIC CAPACITY OF THE DIVERSION STRUCTURES AND CONVEYANCE SYSTEM.

VOLUME: 990.00 ACRE FEET PER YEAR

STANDARDS ON VOLUMES FOUND IN THE FINDINGS OF FACT ARE ONLY GUIDELINES. CLAIMED VOLUMES MAY BE MODIFIED BY THE COURT ON INDIVIDUAL OBJECTION.

CLIMATIC AREA: 4

SOURCE: HYALITE CREEK

MAXIMUM ACRES: 5,562.00

PURPOSE (USE): IRRIGATION

PERIOD OF USE: APR 1 TO OCT 19

POINTS OF DIVERSION AND MEANS OF DIVERSION:

LOT	BLK	QTR SEC	SEC	TWP	RGE	COUNTY	
		NWSESW	03	03S	05E	GALLATIN	HEADGATE
		NWNWNE	23	03S	05E	GALLATIN	HEADGATE
		SWSENW	14	03S	05E	GALLATIN	HEADGATE
		NENESW	14	03S	05E	GALLATIN	HEADGATE
		SESWNE	29	02S	05E	GALLATIN	HEADGATE

PLACE OF USE FOR IRRIGATION

ACRES	LOT	BLK	QTR SEC	SEC	TWP	RGE	COUNTY

REMARKS: CLARIFICATION OF LAND DESCRIPTION:
A COMPLETE PLACE OF USE LAND DESCRIPTION CAN BE OBTAINED BY REVIEWING FILE NUMBER W119959-00. GENERALLY THE PLACE OF USE IS IN TWP02S RGE05E; TWP03S RGE05E. FOR ALL DOCUMENTATION AND MAPS SEE FILE NUMBER J119958-00.

THE WATER RIGHTS FOLLOWING THIS STATEMENT ARE SUPPLEMENTAL, WHICH MEANS THE RIGHTS HAVE OVERLAPPING PLACES OF USE. THE RIGHTS CAN BE COMBINED TO IRRIGATE ONLY OVERLAPPING PARCELS. EACH RIGHT IS LIMITED TO THE FLOW RATE, VOLUME, PLACE OF USE AND BENEFICIAL USE OF THAT INDIVIDUAL RIGHT. THE SUM TOTAL VOLUME OF THESE RIGHTS SHALL NOT EXCEED THE AMOUNT HISTORICALLY USED FOR A BENEFICIAL PURPOSE.
W119959-00, W119960-00, W119961-00, W119962-00, W119963-00, W119964-00, W119965-00, W119966-00, W119967-00, W119968-00, W119969-00, W119970-00, W119971-00, W119972-00, W119973-00, W119974-00, W119975-00, W119976-00, W119977-00, W119978-00, W210899-00, W210900-00, W210901-00, W210902-00, W210903-00, W210904-00.

SEE GENERAL FINDINGS OF FACT AND CONCLUSIONS OF LAW FOR FURTHER DELINEATION OF THIS RIGHT.

PAGE 2883

TEMPORARY PRELIMINARY DECREE
GALLATIN RIVER BASIN
BASIN 41H
ABSTRACT OF WATER RIGHT

WATER RIGHT NUMBER 41H -W-119964-00

OWNERS: MIDDLE CREEK DITCH CO
BOX 2
BOZEMAN MT 59715

PRIORITY DATE: DEC 31, 1866

FLOW RATE: 2.50 CFS

COMBINED FLOW RATE FOR CLAIM NOS. W119959-00, W119960-00, W119961-00, W119962-00, W119963-00, W119964-00, W119965-00, W119966-00, W119967-00, W119968-00, W119969-00, W119970-00, W119971-00, W119972-00, W119973-00, W119974-00, W119975-00, W119976-00, W119977-00, W119978-00, W210900-00, W210901-00, W210902-00, W210903-00 AND W210904-00 IS LIMITED TO THE HISTORIC CAPACITY OF THE DIVERSION STRUCTURES AND CONVEYANCE SYSTEM.

VOLUME: 990.00 ACRE FEET PER YEAR

STANDARDS ON VOLUMES FOUND IN THE FINDINGS OF FACT ARE ONLY GUIDELINES. CLAIMED VOLUMES MAY BE MODIFIED BY THE COURT ON INDIVIDUAL OBJECTION.

CLIMATIC AREA: 4

SOURCE: HYALITE CREEK

MAXIMUM ACRES: 5,562.00

PURPOSE (USE): IRRIGATION

PERIOD OF USE: APR 1 TO OCT 19

POINTS OF DIVERSION AND MEANS OF DIVERSION:

LOT	BLK	QTR SEC	SEC	TWP	RGE	COUNTY	
		NWSESW	03	03S	05E	GALLATIN	HEADGATE
		NWNWNE	33	03S	05E	GALLATIN	HEADGATE
		SWSENW	14	03S	05E	GALLATIN	HEADGATE
		NENESW	14	03S	05E	GALLATIN	HEADGATE
		SESWNE	29	02S	05E	GALLATIN	HEADGATE

PLACE OF USE FOR IRRIGATION

ACRES	LOT	BLK	QTR SEC	SEC	TWP	RGE	COUNTY

REMARKS: CLARIFICATION OF LAND DESCRIPTION:
A COMPLETE PLACE OF USE LAND DESCRIPTION CAN BE OBTAINED BY REVIEWING FILE NUMBER W119959-00. GENERALLY THE PLACE OF USE IS IN TWP02S RGE05E; TWP03S RGE05E. FOR ALL DOCUMENTATION AND MAPS SEE FILE NUMBER J119958-00.

THE WATER RIGHTS FOLLOWING THIS STATEMENT ARE SUPPLEMENTAL, WHICH MEANS THE RIGHTS HAVE OVERLAPPING PLACES OF USE. THE RIGHTS CAN BE COMBINED TO IRRIGATE ONLY OVERLAPPING PARCELS. EACH RIGHT IS LIMITED TO THE FLOW RATE, VOLUME, PLACE OF USE AND BENEFICIAL USE OF THAT INDIVIDUAL RIGHT. THE SUM TOTAL VOLUME OF THESE RIGHTS SHALL NOT EXCEED THE AMOUNT HISTORICALLY USED FOR A BENEFICIAL PURPOSE.
W119959-00, W119960-00, W119961-00, W119962-00, W119963-00, W119964-00, W119965-00, W119966-00, W119967-00, W119968-00, W119969-00, W119970-00, W119971-00, W119972-00, W119973-00, W119974-00, W119975-00, W119976-00, W119977-00, W119978-00, W210900-00, W210901-00, W210902-00, W210903-00, W210904-00.

SEE GENERAL FINDINGS OF FACT AND CONCLUSIONS OF LAW FOR FURTHER DELINEATION OF THIS RIGHT.

PAGE 2884

TEMPORARY PRELIMINARY DECREE
GALLATIN RIVER BASIN
BASIN 41H
ABSTRACT OF WATER RIGHT

WATER RIGHT NUMBER 41H -W-119965-00

OWNERS: MIDDLE CREEK DITCH CO
BOX 2
BOZEMAN MT 59715

PRIORITY DATE: DEC 31, 1866

FLOW RATE: 2.50 CFS

COMBINED FLOW RATE FOR CLAIM NOS. W119959-00, W119960-00, W119961-00, W119962-00, W119963-00, W119964-00, W119965-00, W119966-00, W119967-00, W119968-00, W119969-00, W119970-00, W119971-00, W119972-00, W119973-00, W119974-00, W119975-00, W119976-00, W119977-00, W119978-00, W210899-00, W210900-00, W210901-00, W210902-00, W210903-00 AND W210904-00 IS LIMITED TO THE HISTORIC CAPACITY OF THE DIVERSION STRUCTURES AND CONVEYANCE SYSTEM.

VOLUME: 990.00 ACRE FEET PER YEAR

STANDARDS ON VOLUMES FOUND IN THE FINDINGS OF FACT ARE ONLY GUIDELINES. CLAIMED VOLUMES MAY BE MODIFIED BY THE COURT ON INDIVIDUAL OBJECTION.

CLIMATIC AREA: 4

SOURCE: HYALITE CREEK

MAXIMUM ACRES: 5,562.00

PURPOSE (USE): IRRIGATION

PERIOD OF USE: APR 1 TO OCT 19

POINTS OF DIVERSION AND MEANS OF DIVERSION:

LOT	BLK	QTR SEC	SEC	TWP	RGE	COUNTY	
		NWSESW	03	03S	05E	GALLATIN	HEADGATE
		NWNWNE	23	03S	05E	GALLATIN	HEADGATE
		SWSENW	14	03S	05E	GALLATIN	HEADGATE
		NENESW	14	03S	05E	GALLATIN	HEADGATE
		SESWNE	29	02S	05E	GALLATIN	HEADGATE

PLACE OF USE FOR IRRIGATION

ACRES	LOT	BLK	QTR SEC	SEC	TWP	RGE	COUNTY

REMARKS: CLARIFICATION OF LAND DESCRIPTION:
A COMPLETE PLACE OF USE LAND DESCRIPTION CAN BE OBTAINED BY REVIEWING FILE NUMBER W119959-00. GENERALLY THE PLACE OF USE IS IN TWP02S RGE05E; TWP03S RGE05E. FOR ALL DOCUMENTATION AND MAPS SEE FILE NUMBER J119958-00.

THE WATER RIGHTS FOLLOWING THIS STATEMENT ARE SUPPLEMENTAL, WHICH MEANS THE RIGHTS HAVE OVERLAPPING PLACES OF USE. THE RIGHTS CAN BE COMBINED TO IRRIGATE ONLY OVERLAPPING PARCELS. EACH RIGHT IS LIMITED TO THE FLOW RATE, VOLUME, PLACE OF USE AND BENEFICIAL USE OF THAT INDIVIDUAL RIGHT. THE SUM TOTAL VOLUME OF THESE RIGHTS SHALL NOT EXCEED THE AMOUNT HISTORICALLY USED FOR A BENEFICIAL PURPOSE.
W119959-00, W119960-00, W119961-00, W119962-00, W119963-00, W119964-00, W119965-00, W119966-00, W119967-00, W119968-00, W119969-00, W119970-00, W119971-00, W119972-00, W119973-00, W119974-00, W119975-00, W119976-00, W119977-00, W119978-00, W210899-00, W210900-00, W210901-00, W210902-00, W210903-00, W210904-00.

SEE GENERAL FINDINGS OF FACT AND CONCLUSIONS OF LAW FOR FURTHER DELINEATION OF THIS RIGHT.

PAGE 2885

TEMPORARY PRELIMINARY DECREE
GALLATIN RIVER BASIN
BASIN 41H
ABSTRACT OF WATER RIGHT

WATER RIGHT NUMBER 41H -W-119966-00

OWNERS: MIDDLE CREEK DITCH CO
BOX 2
BOZEMAN MT 59715

PRIORITY DATE: DEC 31, 1867

FLOW RATE: 2.50 CFS

COMBINED FLOW RATE FOR CLAIM NOS. W119959-00, W119960-00, W119961-00, W119962-00, W119963-00, W119964-00, W119965-00, W119966-00, W119967-00, W119968-00, W119969-00, W119970-00, W119971-00, W119972-00, W119973-00, W119974-00, W119975-00, W119976-00, W119977-00, W119978-00, W210899-00, W210900-00, W210901-00, W210902-00, W210903-00 AND W210904-00 IS LIMITED TO THE HISTORIC CAPACITY OF THE DIVERSION STRUCTURES AND CONVEYANCE SYSTEM.

VOLUME: 990.00 ACRE FEET PER YEAR

STANDARDS ON VOLUMES FOUND IN THE FINDINGS OF FACT ARE ONLY GUIDELINES. CLAIMED VOLUMES MAY BE MODIFIED BY THE COURT ON INDIVIDUAL OBJECTION.

CLIMATIC AREA: 4

SOURCE: HYALITE CREEK

MAXIMUM ACRES: 5,562.00

PURPOSE (USE): IRRIGATION

PERIOD OF USE: APR 1 TO OCT 19

POINTS OF DIVERSION AND MEANS OF DIVERSION:

LOT	BLK	QTR SEC	SEC	TWP	RGE	COUNTY	
		NWSESW	01	03S	05E	GALLATIN	HEADGATE
		NWNWNE	23	03S	05E	GALLATIN	HEADGATE
		SWSENW	14	03S	05E	GALLATIN	HEADGATE
		NENESW	14	03S	05E	GALLATIN	HEADGATE
		SESWNE	29	02S	05E	GALLATIN	HEADGATE

PLACE OF USE FOR IRRIGATION

ACRES	LOT	BLK	QTR SEC	SEC	TWP	RGE	COUNTY

REMARKS: CLARIFICATION OF LAND DESCRIPTION:
A COMPLETE PLACE OF USE LAND DESCRIPTION CAN BE OBTAINED BY REVIEWING FILE NUMBER W119959-00, GENERALLY THE PLACE OF USE IS IN TWP02S RGE05E; TWP03S RGE05E. FOR ALL DOCUMENTATION AND MAPS SEE FILE NUMBER W119958-00.

THE WATER RIGHTS FOLLOWING THIS STATEMENT ARE SUPPLEMENTAL, WHICH MEANS THE RIGHTS HAVE OVERLAPPING PLACES OF USE. THE RIGHTS CAN BE COMBINED TO IRRIGATE ONLY OVERLAPPING PARCELS. EACH RIGHT IS LIMITED TO THE FLOW RATE, VOLUME, PLACE OF USE AND BENEFICIAL USE OF THAT INDIVIDUAL RIGHT. THE SUM TOTAL VOLUME OF THESE RIGHTS SHALL NOT EXCEED THE AMOUNT HISTORICALLY USED FOR A BENEFICIAL PURPOSE. W119959-00, W119960-00, W119961-00, W119962-00, W119963-00, W119964-00, W119965-00, W119966-00, W119967-00, W119968-00, W119969-00, W119970-00, W119971-00, W119972-00, W119973-00, W119974-00, W119975-00, W119976-00, W119977-00, W119978-00, W210899-00, W210900-00, W210901-00, W210902-00, W210903-00, W210904-00.

SEE GENERAL FINDINGS OF FACT AND CONCLUSIONS OF LAW FOR FURTHER DELINEATION OF THIS RIGHT.

PAGE 2886

TEMPORARY PRELIMINARY DECREE
GALLATIN RIVER BASIN
BASIN 41H
ABSTRACT OF WATER RIGHT

WATER RIGHT NUMBER 41H -W-119967-00

OWNERS: MIDDLE CREEK DITCH CO
BOX 2
BOZEMAN MT 59715

PRIORITY DATE: DEC 31, 1867

FLOW RATE: 2.50 CFS

COMBINED FLOW RATE FOR CLAIM NOS. W119959-00, W119960-00, W119961-00, W119962-00, W119963-00, W119964-00, W119965-00, W119966-00, W119967-00, W119968-00, W119969-00, W119970-00, W119971-00, W119972-00, W119973-00, W119974-00, W119975-00, W119976-00, W119977-00, W119978-00, W210901-00, W210902-00, W210903-00 AND W210904-00 IS LIMITED TO THE HISTORIC CAPACITY OF THE DIVERSION STRUCTURES AND CONVEYANCE SYSTEM.

VOLUME: 999.00 ACRE FEET PER YEAR

STANDARDS ON VOLUMES FOUND IN THE FINDINGS OF FACT ARE ONLY GUIDELINES. CLAIMED VOLUMES MAY BE MODIFIED BY THE COURT ON INDIVIDUAL OBJECTION.

CLIMATIC AREA: 4

SOURCE: HYALITE CREEK

MAXIMUM ACRES: 5,562.00

PURPOSE (USE): IRRIGATION

PERIOD OF USE: APR 1 TO OCT 19

POINTS OF DIVERSION AND MEANS OF DIVERSION:

LOT	BLK	QTR SEC	SEC	TWP	RGE	COUNTY	
		NWSESW	03	03S	05E	GALLATIN	HEADGATE
		NWNWNE	23	03S	05E	GALLATIN	HEADGATE
		SWSENW	14	03S	05E	GALLATIN	HEADGATE
		NENESW	14	03S	05E	GALLATIN	HEADGATE
		SESWNE	29	02S	05E	GALLATIN	HEADGATE

PLACE OF USE FOR IRRIGATION

ACRES	LOT	BLK	QTR SEC	SEC	TWP	RGE	COUNTY

REMARKS: CLARIFICATION OF LAND DESCRIPTION:
A COMPLETE PLACE OF USE LAND DESCRIPTION CAN BE OBTAINED BY REVIEWING FILE NUMBER W119959-00. GENERALLY THE PLACE OF USE IS IN TWP02S RGE05E; TWP03S RGE05E. FOR ALL DOCUMENTATION AND MAPS SEE FILE NUMBER J119958-00.

THE WATER RIGHTS FOLLOWING THIS STATEMENT ARE SUPPLEMENTAL, WHICH MEANS THE RIGHTS HAVE OVERLAPPING PLACES OF USE. THE RIGHTS CAN BE COMBINED TO IRRIGATE ONLY OVERLAPPING PARCELS. EACH RIGHT IS LIMITED TO THE FLOW RATE, VOLUME, PLACE OF USE AND BENEFICIAL USE OF THAT INDIVIDUAL RIGHT. THE SUM TOTAL VOLUME OF THESE RIGHTS SHALL NOT EXCEED THE AMOUNT HISTORICALLY USED FOR A BENEFICIAL PURPOSE.
W119959-00, W119960-00, W119961-00, W119962-00, W119963-00, W119964-00, W119965-00, W119966-00, W119967-00, W119968-00, W119969-00, W119970-00, W119971-00, W119972-00, W119973-00, W119974-00, W119975-00, W119976-00, W119977-00, W119978-00, W210901-00, W210902-00, W210903-00, W210904-00.

SEE GENERAL FINDINGS OF FACT AND CONCLUSIONS OF LAW FOR FURTHER DELINEATION OF THIS RIGHT.

TEMPORARY PRELIMINARY DECREE
GALLATIN RIVER BASIN
BASIN 41H
ABSTRACT OF WATER RIGHT

WATER RIGHT NUMBER: 41H -W-119968-00

OWNERS: MIDDLE CREEK DITCH CO
BOX 2
BOZEMAN MT 59715

PRIORITY DATE: DEC 31, 1866

FLOW RATE: 2.50 CFS

COMBINED FLOW RATE FOR CLAIM NOS. W119959-00, W119960-00, W119961-00, W119962-00, W119963-00, W119964-00, W119965-00, W119966-00, W119967-00, W119968-00, W119969-00, W119970-00, W119971-00, W119972-00, W119973-00, W119974-00, W119975-00, W119976-00, W119977-00, W119978-00, W210899-00, W210900-00, W210901-00, W210902-00, W210903-00 AND W210904-00 IS LIMITED TO THE HISTORIC CAPACITY OF THE DIVERSION STRUCTURES AND CONVEYANCE SYSTEM.

VOLUME: 990.00 ACRE FEET PER YEAR

STANDARDS ON VOLUMES FOUND IN THE FINDINGS OF FACT ARE ONLY GUIDELINES. CLAIMED VOLUMES MAY BE MODIFIED BY THE COURT ON INDIVIDUAL OBJECTION.

CLIMATIC AREA: 4

SOURCE: HYALITE CREEK

MAXIMUM ACRES: 5,562.00

PURPOSE (USE): IRRIGATION

PERIOD OF USE: APR 1 TO OCT 19

POINTS OF DIVERSION AND MEANS OF DIVERSION:

LOT	BLK	QTR SEC	SEC	TWP	RGE	COUNTY	
		NWSESW	03	03S	05E	GALLATIN	HEADGATE
		NWNWNE	23	03S	05E	GALLATIN	HEADGATE
		SWSENW	14	03S	05E	GALLATIN	HEADGATE
		NENESW	14	03S	05E	GALLATIN	HEADGATE
		SESWNE	29	02S	05E	GALLATIN	HEADGATE

PLACE OF USE FOR IRRIGATION

ACRES	LOT	BLK	QTR SEC	SEC	TWP	RGE	COUNTY

REMARKS: CLARIFICATION OF LAND DESCRIPTION:
A COMPLETE PLACE OF USE LAND DESCRIPTION CAN BE OBTAINED BY REVIEWING FILE NUMBER W119959-00, GENERALLY THE PLACE OF USE IS IN TWP02S RGE05E; TWP03S RGE05E. FOR ALL DOCUMENTATION AND MAPS SEE FILE NUMBER J119958-00.

THE WATER RIGHTS FOLLOWING THIS STATEMENT ARE SUPPLEMENTAL, WHICH MEANS THE RIGHTS HAVE OVERLAPPING PLACES OF USE. THE RIGHTS CAN BE COMBINED TO IRRIGATE ONLY OVERLAPPING PARCELS. EACH RIGHT IS LIMITED TO THE FLOW RATE, VOLUME, PLACE OF USE AND BENEFICIAL USE OF THAT INDIVIDUAL RIGHT. THE SUM TOTAL VOLUME OF THESE RIGHTS SHALL NOT EXCEED THE AMOUNT HISTORICALLY USED FOR A BENEFICIAL PURPOSE.
W119959-00, W119960-00, W119961-00, W119962-00, W119963-00, W119964-00, W119965-00, W119966-00, W119967-00, W119968-00, W119969-00, W119970-00, W119971-00, W119972-00, W119973-00, W119974-00, W119975-00, W119976-00, W119977-00, W119978-00, W210899-00, W210900-00, W210901-00, W210902-00, W210903-00, W210904-00.

SEE GENERAL FINDINGS OF FACT AND CONCLUSIONS OF LAW FOR FURTHER DELINEATION OF THIS RIGHT.

PAGE 2888

TEMPORARY PRELIMINARY DECREE
GALLATIN RIVER BASIN
BASIN 41H
ABSTRACT OF WATER RIGHT

WATER RIGHT NUMBER 41H -W-119969-00

OWNERS: MIDDLE CREEK DITCH CO
BOX 2
BOZEMAN MT 59715

PRIORITY DATE: DEC 31, 1866

FLOW RATE: 2.50 CFS

COMBINED FLOW RATE FOR CLAIM NOS. W119959-00, W119960-00, W119961-00, W119962-00, W119963-00, W119964-00, W119965-00, W119966-00, W119967-00, W119968-00, W119969-00, W119970-00, W119971-00, W119972-00, W119973-00, W119974-00, W119975-00, W119976-00, W119977-00, W119978-00, W210899-00, W210900-00, W210901-00, W210902-00, W210903-00 AND W210904-00 IS LIMITED TO THE HISTORIC CAPACITY OF THE DIVERSION STRUCTURES AND CONVEYANCE SYSTEM.

VOLUME: 999.00 ACRE FEET PER YEAR

STANDARDS ON VOLUMES FOUND IN THE FINDINGS OF FACT ARE ONLY GUIDELINES. CLAIMED VOLUMES MAY BE MODIFIED BY THE COURT ON INDIVIDUAL OBJECTION.

CLIMATIC AREA: 4

SOURCE: HYALITE CREEK

MAXIMUM ACRES: 5,562.00

PURPOSE (USE): IRRIGATION

PERIOD OF USE: APR 1 TO OCT 19

POINTS OF DIVERSION AND MEANS OF DIVERSION:

LOT	BLK	QTR SEC	SEC	TWP	RGE	COUNTY	
		NWSESW	03	03S	05E	GALLATIN	HEADGATE
		NWNWNE	23	03S	05E	GALLATIN	HEADGATE
		SWSENW	14	03S	05E	GALLATIN	HEADGATE
		NENESW	14	03S	05E	GALLATIN	HEADGATE
		SESWNE	29	02S	05E	GALLATIN	HEADGATE

PLACE OF USE FOR IRRIGATION

ACRES	LOT	BLK	QTR SEC	SEC	TWP	RGE	COUNTY

REMARKS: CLARIFICATION OF LAND DESCRIPTION:
A COMPLETE PLACE OF USE LAND DESCRIPTION CAN BE OBTAINED BY REVIEWING FILE NUMBER W119959-00. GENERALLY THE PLACE OF USE IS IN TWP02S RGE05E; TWP03S RGE05E. FOR ALL DOCUMENTATION AND MAPS SEE FILE NUMBER W119958-00.

THE WATER RIGHTS FOLLOWING THIS STATEMENT ARE SUPPLEMENTAL, WHICH MEANS THE RIGHTS HAVE OVERLAPPING PLACES OF USE. THE RIGHTS CAN BE COMBINED TO IRRIGATE ONLY OVERLAPPING PARCELS. EACH RIGHT IS LIMITED TO THE FLOW RATE, VOLUME, PLACE OF USE AND BENEFICIAL USE OF THAT INDIVIDUAL RIGHT. THE SUM TOTAL VOLUME OF THESE RIGHTS SHALL NOT EXCEED THE AMOUNT HISTORICALLY USED FOR A BENEFICIAL PURPOSE. W119959-00, W119960-00, W119961-00, W119962-00, W119963-00, W119964-00, W119965-00, W119966-00, W119967-00, W119968-00, W119969-00, W119970-00, W119971-00, W119972-00, W119973-00, W119974-00, W119975-00, W119976-00, W119977-00, W119978-00, W210899-00, W210900-00, W210901-00, W210902-00, W210903-00, W210904-00.

SEE GENERAL FINDINGS OF FACT AND CONCLUSIONS OF LAW FOR FURTHER DELINEATION OF THIS RIGHT.

PAGE 2889

TEMPORARY PRELIMINARY DECREE
GALLATIN RIVER BASIN
BASIN 41H
ABSTRACT OF WATER RIGHT

WATER RIGHT NUMBER 41H -W-119270-00

OWNERS: MIDDLE CREEK DITCH CO
BOX 2
BOZEMAN MT 59715

PRIORITY DATE: DEC 31, 1870

FLOW RATE: 2.50 CFS

COMBINED FLOW RATE FOR CLAIM NOS. W119959-00, W119960-00, W119961-00, W119962-00, W119963-00, W119964-00, W119965-00, W119966-00, W119967-00, W119968-00, W119969-00, W119970-00, W119971-00, W119972-00, W119973-00, W119974-00, W119975-00, W119976-00, W119977-00, W119978-00, W210899-00, W210900-00, W210901-00, W210902-00, W210903-00 AND W210904-00 IS LIMITED TO THE HISTORIC CAPACITY OF THE DIVERSION STRUCTURES AND CONVEYANCE SYSTEM.

VOLUME: 990.00 ACRE FEET PER YEAR

STANDARDS ON VOLUMES FOUND IN THE FINDINGS OF FACT ARE ONLY GUIDELINES. CLAIMED VOLUMES MAY BE MODIFIED BY THE COURT ON INDIVIDUAL OBJECTION.

CLIMATIC AREA: 4

SOURCE: HYALITE CREEK

MAXIMUM ACRES: 5,562.00

PURPOSE (USE): IRRIGATION

PERIOD OF USE: APR 1 TO OCT 19

POINTS OF DIVERSION AND MEANS OF DIVERSION:

LOT	BLK	QTR SEC	SEC	TWP	RGE	COUNTY	
		NWSESW	03	03S	05E	GALLATIN	HEADGATE
		NWNWNE	23	03S	05E	GALLATIN	HEADGATE
		SWSENW	14	03S	05E	GALLATIN	HEADGATE
		NENESW	14	03S	05E	GALLATIN	HEADGATE
		SESWNE	29	02S	05E	GALLATIN	HEADGATE

PLACE OF USE FOR IRRIGATION

ACRES	LOT	BLK	QTR SEC	SEC	TWP	RGE	COUNTY

REMARKS: CLARIFICATION OF LAND DESCRIPTION:
A COMPLETE PLACE OF USE LAND DESCRIPTION CAN BE OBTAINED BY REVIEWING FILE NUMBER W119959-00. GENERALLY THE PLACE OF USE IS IN TWP02S RGE05E; TWP03S RGE05E. FOR ALL DOCUMENTATION AND MAPS SEE FILE NUMBER J119958-00.

THE WATER RIGHTS FOLLOWING THIS STATEMENT ARE SUPPLEMENTAL, WHICH MEANS THE RIGHTS HAVE OVERLAPPING PLACES OF USE. THE RIGHTS CAN BE COMBINED TO IRRIGATE ONLY OVERLAPPING PARCELS. EACH RIGHT IS LIMITED TO THE FLOW RATE, VOLUME, PLACE OF USE AND BENEFICIAL USE OF THAT INDIVIDUAL RIGHT. THE SUM TOTAL VOLUME OF THESE RIGHTS SHALL NOT EXCEED THE AMOUNT HISTORICALLY USED FOR A BENEFICIAL PURPOSE.
W119959-00, W119960-00, W119961-00, W119962-00, W119963-00, W119964-00, W119965-00, W119966-00, W119967-00, W119968-00, W119969-00, W119970-00, W119971-00, W119972-00, W119973-00, W119974-00, W119975-00, W119976-00, W119977-00, W119978-00, W210899-00, W210900-00, W210901-00, W210902-00, W210903-00, W210904-00.

SEE GENERAL FINDINGS OF FACT AND CONCLUSIONS OF LAW FOR FURTHER DELINEATION OF THIS RIGHT.

PAGE 2890

TEMPORARY PRELIMINARY DECREE
GALLATIN RIVER BASIN
BASIN 41H
ABSTRACT OF WATER RIGHT

WATER RIGHT NUMBER 41H -W-119971-00

OWNERS: MIDDLE CREEK DITCH CO
BOX 2
BOZEMAN MT 59715

PRIORITY DATE: JULY 31, 1871

FLOW RATE: 2.50 CFS

COMBINED FLOW RATE FOR CLAIM NOS. W119959-00, W119960-00, W119961-00, W119962-00, W119963-00, W119964-00, W119965-00, W119966-00, W119967-00, W119968-00, W119969-00, W119970-00, W119971-00, W119972-00, W119973-00, W119974-00, W119975-00, W119976-00, W119977-00, W119978-00, W210899-00, W210900-00, W210901-00, W210902-00, W210903-00 AND W210904-00 IS LIMITED TO THE HISTORIC CAPACITY OF THE DIVERSION STRUCTURES AND CONVEYANCE SYSTEM.

VOLUME: 990.00 ACRE FEET PER YEAR

STANDARDS ON VOLUMES FOUND IN THE FINDINGS OF FACT ARE ONLY GUIDELINES. CLAIMED VOLUMES MAY BE MODIFIED BY THE COURT ON INDIVIDUAL OBJECTION.

CLIMATIC AREA: 4

SOURCE: HYALITE CREEK

MAXIMUM ACRES: 5,562.00

PURPOSE (USE): IRRIGATION

PERIOD OF USE: APR 1 TO OCT 19

POINTS OF DIVERSION AND MEANS OF DIVERSION:

LOT	BLK	QTR SEC	SEC	TWP	RGE	COUNTY	
		NWSESW	03	03S	05E	GALLATIN	HEADGATE
		NWNWNE	23	03S	05E	GALLATIN	HEADGATE
		SWSENW	14	03S	05E	GALLATIN	HEADGATE
		NENESW	14	03S	05E	GALLATIN	HEADGATE
		SESWNE	29	02S	05E	GALLATIN	HEADGATE

PLACE OF USE FOR IRRIGATION

ACRES	LOT	BLK	QTR SEC	SEC	TWP	RGE	COUNTY

REMARKS: CLARIFICATION OF LAND DESCRIPTION:
A COMPLETE PLACE OF USE LAND DESCRIPTION CAN BE OBTAINED BY REVIEWING FILE NUMBER W119959-00. GENERALLY THE PLACE OF USE IS IN TWP02S RGE05E; TWP03S RGE05E. FOR ALL DOCUMENTATION AND MAPS SEE FILE NUMBER J119958-00.

THE WATER RIGHTS FOLLOWING THIS STATEMENT ARE SUPPLEMENTAL, WHICH MEANS THE RIGHTS HAVE OVERLAPPING PLACES OF USE. THE RIGHTS CAN BE COMBINED TO IRRIGATE ONLY OVERLAPPING PARCELS. EACH RIGHT IS LIMITED TO THE FLOW RATE, VOLUME, PLACE OF USE AND BENEFICIAL USE OF THAT INDIVIDUAL RIGHT. THE SUM TOTAL VOLUME OF THESE RIGHTS SHALL NOT EXCEED THE AMOUNT HISTORICALLY USED FOR A BENEFICIAL PURPOSE.
W119959-00, W119960-00, W119961-00, W119962-00, W119963-00, W119964-00, W119965-00, W119966-00, W119967-00, W119968-00, W119969-00, W119970-00, W119971-00, W119972-00, W119973-00, W119974-00, W119975-00, W119976-00, W119977-00, W119978-00, W210899-00, W210900-00, W210901-00, W210902-00, W210903-00, W210904-00.

SEE GENERAL FINDINGS OF FACT AND CONCLUSIONS OF LAW FOR FURTHER DELINEATION OF THIS RIGHT.

PAGE 2891

TEMPORARY PRELIMINARY DECREE
GALLATIN RIVER BASIN
BASIN 41H
ABSTRACT OF WATER RIGHT

WATER RIGHT NUMBER 41H -W-119972-00

OWNERS: MIDDLE CREEK DITCH CO
BOX 2
BOZEMAN MT 59715

PRIORITY DATE: DEC 31, 1872

FLOW RATE: 3.13 CFS

COMBINED FLOW RATE FOR CLAIM NOS. W119959-00, W119960-00, W119961-00, W119962-00, W119963-00, W119964-00, W119965-00, W119966-00, W119967-00, W119968-00, W119969-00, W119970-00, W119971-00, W119972-00, W119973-00, W119974-00, W119975-00, W119976-00, W119977-00, W119978-00, W119979-00, W210900-00, W210901-00, W210902-00, W210903-00 AND W210904-00 IS LIMITED TO THE HISTORIC CAPACITY OF THE DIVERSION STRUCTURES AND CONVEYANCE SYSTEM.

VOLUME: 1,237.50 ACRE FEET PER YEAR

STANDARDS ON VOLUMES FOUND IN THE FINDINGS OF FACT ARE ONLY GUIDELINES. CLAIMED VOLUMES MAY BE MODIFIED BY THE COURT ON INDIVIDUAL OBJECTION.

CLIMATIC AREA: 4

SOURCE: HYALITE CREEK

MAXIMUM ACRES: 5,562.00

PURPOSE (USE): IRRIGATION

PERIOD OF USE: APR 1 TO OCT 31

POINTS OF DIVERSION AND MEANS OF DIVERSION:

LOT	BLK	QTR SEC	SEC	TWP	RGE	COUNTY	
		NWSESW	03	03S	05E	GALLATIN	HEADGATE
		NWNWNE	23	03S	05E	GALLATIN	HEADGATE
		SWSEW	14	03S	05E	GALLATIN	HEADGATE
		NENESW	14	03S	05E	GALLATIN	HEADGATE
		SESWNE	29	02S	05E	GALLATIN	HEADGATE

PLACE OF USE FOR IRRIGATION

ACRES	LOT	BLK	QTR SEC	SEC	TWP	RGE	COUNTY

REMARKS: CLARIFICATION OF LAND DESCRIPTION:
A COMPLETE PLACE OF USE LAND DESCRIPTION CAN BE OBTAINED BY REVIEWING FILE NUMBER W119958-00. GENERALLY THE PLACE OF USE IS IN TWP02S RGE05E; TWP03S RGE05E. FOR ALL DOCUMENTATION AND MAPS SEE FILE NUMBER J119958-00.

THE WATER RIGHTS FOLLOWING THIS STATEMENT ARE SUPPLEMENTAL, WHICH MEANS THE RIGHTS HAVE OVERLAPPING PLACES OF USE. THE RIGHTS CAN BE COMBINED TO IRRIGATE ONLY OVERLAPPING PARCELS. EACH RIGHT IS LIMITED TO THE FLOW RATE, VOLUME, PLACE OF USE AND BENEFICIAL USE OF THAT INDIVIDUAL RIGHT. THE SUM TOTAL VOLUME OF THESE RIGHTS SHALL NOT EXCEED THE AMOUNT HISTORICALLY USED FOR A BENEFICIAL PURPOSE.
W119959-00, W119960-00, W119961-00, W119962-00, W119963-00, W119964-00, W119965-00, W119966-00, W119967-00, W119968-00, W119969-00, W119970-00, W119971-00, W119972-00, W119973-00, W119974-00, W119975-00, W119976-00, W119977-00, W119978-00, W119979-00, W210900-00, W210901-00, W210902-00, W210903-00, W210904-00.

SEE GENERAL FINDINGS OF FACT AND CONCLUSIONS OF LAW FOR FURTHER DELINEATION OF THIS RIGHT.

PAGE 2892

TEMPORARY PRELIMINARY DECREE
GALLATIN RIVER BASIN
BASIN 41H
ABSTRACT OF WATER RIGHT

WATER RIGHT NUMBER 41H -W-119973-00

OWNERS: MIDDLE CREEK DITCH CO
BOX 2
BOZEMAN MT 59715

PRIORITY DATE: DEC 31, 1872

FLOW RATE: 5.00 CFS

COMBINED FLOW RATE FOR CLAIM NOS. W119959-00, W119960-00, W119961-00, W119962-00, W119963-00, W119964-00, W119965-00, W119966-00, W119967-00, W119968-00, W119969-00, W119970-00, W119971-00, W119972-00, W119973-00, W119974-00, W119975-00, W119976-00, W119977-00, W119978-00, W210900-00, W210901-00, W210902-00, W210903-00 AND W210904-00 IS LIMITED TO THE HISTORIC CAPACITY OF THE DIVERSION STRUCTURES AND CONVEYANCE SYSTEM.

VOLUME: 1,980.00 ACRE FEET PER YEAR

STANDARDS ON VOLUMES FOUND IN THE FINDINGS OF FACT ARE ONLY GUIDELINES. CLAIMED VOLUMES MAY BE MODIFIED BY THE COURT ON INDIVIDUAL OBJECTION.

CLIMATIC AREA: 4

SOURCE: HYALITE CREEK

MAXIMUM ACRES: 5,562.00

PURPOSE (USE): IRRIGATION

PERIOD OF USE: APR 1 TO OCT 19

POINTS OF DIVERSION AND MEANS OF DIVERSION:

LOT	BLK	QTR SEC	SEC	TWP	RGE	COUNTY	
		NWSESW	03	03S	05E	GALLATIN	HEADGATE
		NWNWNE	23	03S	05E	GALLATIN	HEADGATE
		SWSENW	14	03S	05E	GALLATIN	HEADGATE
		NENESW	14	03S	05E	GALLATIN	HEADGATE
		SESWNE	29	02S	05E	GALLATIN	HEADGATE

PLACE OF USE FOR IRRIGATION

ACRES	LOT	BLK	QTR SEC	SEC	TWP	RGE	COUNTY

REMARKS: CLARIFICATION OF LAND DESCRIPTION:
A COMPLETE PLACE OF USE LAND DESCRIPTION CAN BE OBTAINED BY REVIEWING FILE NUMBER W119959-00. GENERALLY THE PLACE OF USE IS IN TWP02S RGE05E; TWP03S RGE05E. FOR ALL DOCUMENTATION AND MAPS SEE FILE NUMBER J119958-00.

THE WATER RIGHTS FOLLOWING THIS STATEMENT ARE SUPPLEMENTAL, WHICH MEANS THE RIGHTS HAVE OVERLAPPING PLACES OF USE. THE RIGHTS CAN BE COMBINED TO IRRIGATE ONLY OVERLAPPING PARCELS. EACH RIGHT IS LIMITED TO THE FLOW RATE, VOLUME, PLACE OF USE AND BENEFICIAL USE OF THAT INDIVIDUAL RIGHT. THE SUM TOTAL VOLUME OF THESE RIGHTS SHALL NOT EXCEED THE AMOUNT HISTORICALLY USED FOR A BENEFICIAL PURPOSE.
W119959-00, W119960-00, W119961-00, W119962-00, W119963-00, W119964-00, W119965-00, W119966-00, W119967-00, W119968-00, W119969-00, W119970-00, W119971-00, W119972-00, W119973-00, W119974-00, W119975-00, W119976-00, W119977-00, W119978-00, W210899-00, W210900-00, W210901-00, W210902-00, W210903-00, W210904-00.

SEE GENERAL FINDINGS OF FACT AND CONCLUSIONS OF LAW FOR FURTHER DELINEATION OF THIS RIGHT.

TEMPORARY PRELIMINARY DECREE
GALLATIN RIVER BASIN
BASIN 41H
ABSTRACT OF WATER RIGHT

WATER RIGHT NUMBER 41H -W-119974-00

OWNERS: MIDDLE CREEK DITCH CO
BOX 2
BOZEMAN MT 59715

PRIORITY DATE: JUNE 30, 1873

FLOW RATE: 3.75 CFS

COMBINED FLOW RATE FOR CLAIM NOS. W119959-00, W119960-00, W119961-00, W119962-00, W119963-00, W119964-00, W119965-00, W119966-00, W119967-00, W119968-00, W119969-00, W119970-00, W119971-00, W119972-00, W119973-00, W119974-00, W119975-00, W119976-00, W119977-00, W119978-00, W210899-00, W210900-00, W210901-00, W210902-00, W210903-00 AND W210904-00 IS LIMITED TO THE HISTORIC CAPACITY OF THE DIVERSION STRUCTURES AND CONVEYANCE SYSTEM.

VOLUME: 1,485.00 ACRE FEET PER YEAR

STANDARDS ON VOLUMES FOUND IN THE FINDINGS OF FACT ARE ONLY GUIDELINES. CLAIMED VOLUMES MAY BE MODIFIED BY THE COURT ON INDIVIDUAL OBJECTION.

CLIMATIC AREA: 4

SOURCE: HYALITE CREEK

MAXIMUM ACRES: 5,562.00

PURPOSE (USE): IRRIGATION

PERIOD OF USE: APR 1 TO OCT 19

POINTS OF DIVERSION AND MEANS OF DIVERSION:

LOT	BLK	QTR SEC	SEC	TWP	RGE	COUNTY	
		NWSESW	03	03S	05E	GALLATIN	HEADGATE
		NWNWNE	23	03S	05E	GALLATIN	HEADGATE
		SWSENW	14	03S	05E	GALLATIN	HEADGATE
		NENESW	14	03S	05E	GALLATIN	HEADGATE
		SESWNE	29	02S	05E	GALLATIN	HEADGATE

PLACE OF USE FOR IRRIGATION

ACRES	LOT	BLK	QTR SEC	SEC	TWP	RGE	COUNTY

REMARKS: CLARIFICATION OF LAND DESCRIPTION:
A COMPLETE PLACE OF USE LAND DESCRIPTION CAN BE OBTAINED BY REVIEWING FILE NUMBER W119959-00, GENERALLY THE PLACE OF USE IS IN TWP02S RGE05E; TWP03S RGE05E. FOR ALL DOCUMENTATION AND MAPS SEE FILE NUMBER J119958-00.

THE WATER RIGHTS FOLLOWING THIS STATEMENT ARE SUPPLEMENTAL, WHICH MEANS THE RIGHTS HAVE OVERLAPPING PLACES OF USE. THE RIGHTS CAN BE COMBINED TO IRRIGATE ONLY OVERLAPPING PARCELS. EACH RIGHT IS LIMITED TO THE FLOW RATE, VOLUME, PLACE OF USE AND BENEFICIAL USE OF THAT INDIVIDUAL RIGHT. THE SUM TOTAL VOLUME OF THESE RIGHTS SHALL NOT EXCEED THE AMOUNT HISTORICALLY USED FOR A BENEFICIAL PURPOSE.
W119959-00, W119960-00, W119961-00, W119962-00, W119963-00, W119964-00, W119965-00, W119966-00, W119967-00, W119968-00, W119969-00, W119970-00, W119971-00, W119972-00, W119973-00, W119974-00, W119975-00, W119976-00, W119977-00, W119978-00, W210899-00, W210900-00, W210901-00, W210902-00, W210903-00, W210904-00.

SEE GENERAL FINDINGS OF FACT AND CONCLUSIONS OF LAW FOR FURTHER DELINEATION OF THIS RIGHT.

PAGE 2894

TEMPORARY PRELIMINARY DECREE
GALLATIN RIVER BASIN
BASIN 41H
ABSTRACT OF WATER RIGHT

WATER RIGHT NUMBER 41H -W- 119975-00

OWNERS: MIDDLE CREEK DITCH CO
BOX 2
BOZEMAN MT 59715

PRIORITY DATE: JUNE 30, 1875

FLOW RATE: 4.38 CFS

COMBINED FLOW RATE FOR CLAIM NOS. W119959-00, W119960-00, W119961-00, W119962-00, W119963-00, W119964-00, W119965-00, W119966-00, W119967-00, W119968-00, W119969-00, W119970-00, W119971-00, W119972-00, W119973-00, W119974-00, W119975-00, W119976-00, W119977-00, W119978-00, W210899-00, W210900-00, W210901-00, W210902-00, W210903-00 AND W210904-00 IS LIMITED TO THE HISTORIC CAPACITY OF THE DIVERSION STRUCTURES AND CONVEYANCE SYSTEM.

VOLUME: 1,732.50 ACRE FEET PER YEAR

STANDARDS ON VOLUMES FOUND IN THE FINDINGS OF FACT ARE ONLY GUIDELINES. CLAIMED VOLUMES MAY BE MODIFIED BY THE COURT ON INDIVIDUAL OBJECTION.

CLIMATIC AREA: 4

SOURCE: HYALITE CREEK

MAXIMUM ACRES: 5,562.00

PURPOSE (USE): IRRIGATION

PERIOD OF USE: APR 1 TO OC 19

POINTS OF DIVERSION AND MEANS OF DIVERSION:

LOT	BLK	QTR SEC	SEC	TWP	RGE	COUNTY	
		NWSESW	03	03S	05E	GALLATIN	HEADGATE
		NWNWNE	23	03S	05E	GALLATIN	HEADGATE
		SWSENW	14	03S	05E	GALLATIN	HEADGATE
		NENESW	14	03S	05E	GALLATIN	HEADGATE
		SESWNE	29	02S	05E	GALLATIN	HEADGATE

PLACE OF USE FOR IRRIGATION

ACRES	LOT	BLK	QTR SEC	SEC	TWP	RGE	COUNTY

REMARKS: CLARIFICATION OF LAND DESCRIPTION:
A COMPLETE PLACE OF USE LAND DESCRIPTION CAN BE OBTAINED BY REVIEWING FILE NUMBER W119959-00. GENERALLY THE PLACE OF USE IS IN TL'S02S RGE05E, TWP03S RGE05E. FOR ALL DOCUMENTATION AND MAPS SEE FILE NUMBER J119958-00.

THE WATER RIGHTS FOLLOWING THIS STATEMENT ARE SUPPLEMENTAL, WHICH MEANS THE RIGHTS HAVE OVERLAPPING PLACES OF USE. THE RIGHTS CAN BE COMBINED TO IRRIGATE ONLY OVERLAPPING PARCELS. EACH RIGHT IS LIMITED TO THE FLOW RATE, VOLUME, PLACE OF USE AND BENEFICIAL USE OF THAT INDIVIDUAL RIGHT. THE SUM TOTAL VOLUME OF THESE RIGHTS SHALL NOT EXCEED THE AMOUNT HISTORICALLY USED FOR A BENEFICIAL PURPOSE.
W119959-00, W119960-00, W119961-00, W119962-00, W119963-00, W119964-00, W119965-00, W119966-00, W119967-00, W119968-00, W119969-00, W119970-00, W119971-00, W119972-00, W119973-00, W119974-00, W119975-00, W119976-00, W119977-00, W119978-00, W210899-00, W210900-00, W210901-00, W210902-00, W210903-00, W210904-00.

SEE GENERAL FINDINGS OF FACT AND CONCLUSIONS OF LAW FOR FURTHER DELINEATION OF THIS RIGHT.

PAGE 2895

TEMPORARY PRELIMINARY DECREE
GALLATIN RIVER BASIN
BASIN 41H
ABSTRACT OF WATER RIGHT

WATER RIGHT NUMBER 41H -W-119976-00

OWNERS: MIDDLE CREEK DITCH CO
BOX 2
BOZEMAN MT 59715

PRIORITY DATE: JUNE 30, 1877

FLOW RATE: 2.50 CFS

COMBINED FLOW RATE FOR CLAIM NOS. W119959-00, W119960-00, W119961-00, W119962-00, W119963-00, W119964-00, W119965-00, W119966-00, W119967-00, W119968-00, W119969-00, W119970-00, W119971-00, W119972-00, W119973-00, W119974-00, W119975-00, W119976-00, W119977-00, W119978-00, W210899-00, W210900-00, W210901-00, W210902-00, W210903-00 AND W210904-00 IS LIMITED TO THE HISTORIC CAPACITY OF THE DIVERSION STRUCTURES AND CONVEYANCE SYSTEM.

VOLUME: 990.00 ACRE FEET PER YEAR

STANDARDS ON VOLUMES FOUND IN THE FINDINGS OF FACT ARE ONLY GUIDELINES. CLAIMED VOLUMES MAY BE MODIFIED BY THE COURT ON INDIVIDUAL OBJECTION.

CLIMATIC AREA: 4

SOURCE: HYALITE CREEK

MAXIMUM ACRES: 5,562.00

PURPOSE (USE): IRRIGATION

PERIOD OF USE: APR 1 TO OCT 19

POINTS OF DIVERSION AND MEANS OF DIVERSION:

LOT	BLK	QTR SEC	SEC	TWP	RGE	COUNTY	
		NWSESW	03	03S	05E	GALLATIN	HEADGATE
		NWNWNE	23	03S	05E	GALLATIN	HEADGATE
		SWSENW	14	03S	05E	GALLATIN	HEADGATE
		NENESW	14	03S	05E	GALLATIN	HEADGATE
		NESWNE	29	02S	05E	GALLATIN	HEADGATE

PLACE OF USE FOR IRRIGATION

ACRES	LOT	BLK	QTR SEC	SEC	TWP	RGE	COUNTY

REMARKS: CLARIFICATION OF LAND DESCRIPTION:
A COMPLETE PLACE OF USE LAND DESCRIPTION CAN BE OBTAINED BY REVIEWING FILE NUMBER W119959-00, GENERALLY THE PLACE OF USE IS IN TWP02S RGE05E; TWP03S RGE05E. FOR ALL DOCUMENTATION AND MAPS SEE FILE NUMBER J119958-00.

THE WATER RIGHTS FOLLOWING THIS STATEMENT ARE SUPPLEMENTAL, WHICH MEANS THE RIGHTS HAVE OVERLAPPING PLACES OF USE. THE RIGHTS CAN BE COMBINED TO IRRIGATE ONLY OVERLAPPING PARCELS. EACH RIGHT IS LIMITED TO THE FLOW RATE, VOLUME, PLACE OF USE AND BENEFICIAL USE OF THAT INDIVIDUAL RIGHT. THE SUM TOTAL VOLUME OF THESE RIGHTS SHALL NOT EXCEED THE AMOUNT HISTORICALLY USED FOR A BENEFICIAL PURPOSE.
W119959-00, W119960-00, W119961-00, W119962-00, W119963-00, W119964-00, W119965-00, W119966-00, W119967-00, W119968-00, W119969-00, W119970-00, W119971-00, W119972-00, W119973-00, W119974-00, W119975-00, W119976-00, W119977-00, W119978-00, W210899-00, W210900-00, W210901-00, W210902-00, W210903-00, W210904-00.

SEE GENERAL FINDINGS OF FACT AND CONCLUSIONS OF LAW FOR FURTHER DELINEATION OF THIS RIGHT.

PAGE 2896

TEMPORARY PRELIMINARY DECREE
GALLATIN RIVER BASIN
BASIN 41H
ABSTRACT OF WATER RIGHT

WATER RIGHT NUMBER 41H -W-119977-00

OWNERS: MIDDLE CREEK DITCH CO
BOX 2
BOZEMAN MT 59715

PRIORITY DATE: JUNE 30, 1880

FLOW RATE: 2.50 CFS

COMBINED FLOW RATE FOR CLAIM NOS. W119959-00, W119960-00, W119961-00, W119962-00, W119963-00, W119964-00, W119965-00, W119966-00, W119967-00, W119968-00, W119969-00, W119970-00, W119971-00, W119972-00, W119973-00, W119974-00, W119975-00, W119976-00, W119977-00, W119978-00, W210899-00, W210900-00, W210901-00, W210902-00, W210903-00 AND W210904-00 IS LIMITED TO THE HISTORIC CAPACITY OF THE DIVERSION STRUCTURES AND CONVEYANCE SYSTEM.

VOLUME: 990.00 ACRE FEET PER YEAR

STANDARDS ON VOLUMES FOUND IN THE FINDINGS OF FACT ARE ONLY GUIDELINES. CLAIMED VOLUMES MAY BE MODIFIED BY THE COURT ON INDIVIDUAL OBJECTION.

CLIMATIC AREA: 4

SOURCE: HYALITE CREEK

MAXIMUM ACRES: 5,562.00

PURPOSE (USE): IRRIGATION

PERIOD OF USE: APR 1 TO OCT 19

POINTS OF DIVERSION AND MEANS OF DIVERSION:

LOT	BLK	QTR SEC	SEC	TWP	RGE	COUNTY	
		NWSESW	03	03S	05E	GALLATIN	HEADGATE
		NWNWNE	23	03S	05E	GALLATIN	HEADGATE
		SWSENW	14	03S	05E	GALLATIN	HEADGATE
		NENESW	14	03S	05E	GALLATIN	HEADGATE
		SESWNE	29	02S	05E	GALLATIN	HEADGATE

PLACE OF USE FOR IRRIGATION

ACRES	LOT	BLK	QTR SEC	SEC	TWP	RGE	COUNTY

REMARKS: CLARIFICATION OF LAND DESCRIPTION:
A COMPLETE PLACE OF USE LAND DESCRIPTION CAN BE OBTAINED BY REVIEWING FILE NUMBER W119959-00. GENERALLY THE PLACE OF USE IS IN TWP02S RGE05E; TWP03S RGE05E. FOR ALL DOCUMENTATION AND MAPS SEE FILE NUMBER J119958-00.

THE WATER RIGHTS FOLLOWING THIS STATEMENT ARE SUPPLEMENTAL, WHICH MEANS THE RIGHTS HAVE OVERLAPPING PLACES OF USE. THE RIGHTS CAN BE COMBINED TO IRRIGATE ONLY OVERLAPPING PARCELS. EACH RIGHT IS LIMITED TO THE FLOW RATE, VOLUME, PLACE OF USE AND BENEFICIAL USE OF THAT INDIVIDUAL RIGHT. THE SUM TOTAL VOLUME OF THESE RIGHTS SHALL NOT EXCEED THE AMOUNT HISTORICALLY USED FOR A BENEFICIAL PURPOSE.
W119959-00, W119960-00, W119961-00, W119962-00, W119963-00, W119964-00, W119965-00, W119966-00, W119967-00, W119968-00, W119969-00, W119970-00, W119971-00, W119972-00, W119973-00, W119974-00, W119975-00, W119976-00, W119977-00, W119978-00, W210899-00, W210900-00, W210901-00, W210902-00, W210903-00, W210904-00.

SEE GENERAL FINDINGS OF FACT AND CONCLUSIONS OF LAW FOR FURTHER DELINEATION OF THIS RIGHT.

PAGE 2897

TEMPORARY PRELIMINARY DECREE
GALLATIN RIVER BASIN
BASIN 41H
ABSTRACT OF WATER RIGHT

WATER RIGHT NUMBER 41H -W-119978-00

OWNERS: MIDDLE CREEK DITCH CO
BOX 2
BOZEMAN MT 59715

PRIORITY DATE: SEPT 30, 1881

FLOW RATE: 4.38 CFS

COMBINED FLOW RATE FOR CLAIM NOS. W119959-00, W119960-00, W119961-00, W119962-00, W119963-00, W119964-00, W119965-00, W119966-00, W119967-00, W119968-00, W119969-00, W119970-00, W119971-00, W119972-00, W119973-00, W119974-00, W119975-00, W119976-00, W119977-00, W119978-00, W210900-00, W210901-00, W210902-00, W210903-00, AND W210904-00 IS LIMITED TO THE HISTORIC CAPACITY OF THE DIVERSION STRUCTURES AND CONVEYANCE SYSTEM.

VOLUME: 1,732.50 ACRE FEET PER YEAR

STANDARDS ON VOLUMES FOUND IN THE FINDINGS OF FACT ARE ONLY GUIDELINES. CLAIMED VOLUMES MAY BE MODIFIED BY THE COURT ON INDIVIDUAL OBJECTION.

CLIMATIC AREA: 4

SOURCE: HYALITE CREEK

MAXIMUM ACRES: 5,562.00

PURPOSE (USE): IRRIGATION

PERIOD OF USE: APR 1 TO OCT 31

POINTS OF DIVERSION AND MEANS OF DIVERSION:

LOT	BLK	QTR SEC	SEC	TWP	RGE	COUNTY	
		NWSESW	03	03S	05E	GALLATIN	HEADGATE
		NWNWNE	23	03S	05E	GALLATIN	HEADGATE
		SWSENW	14	03S	05E	GALLATIN	HEADGATE
		NENESW	14	03S	05E	GALLATIN	HEADGATE
		SESWNE	29	02S	05E	GALLATIN	HEADGATE

PLACE OF USE FOR IRRIGATION

ACRES	LOT	BLK	QTR SEC	SEC	TWP	RGE	COUNTY

REMARKS: CLARIFICATION OF LAND DESCRIPTION:
A COMPLETE PLACE OF USE LAND DESCRIPTION CAN BE OBTAINED BY REVIEWING FILE NUMBER W119959-00, GENERALLY THE PLACE OF USE IS IN TWP02S RGE05E; TWP03S RGE05E. FOR ALL DOCUMENTATION AND MAPS SEE FILE NUMBER J119958-00.

THE WATER RIGHTS FOLLOWING THIS STATEMENT ARE SUPPLEMENTAL, WHICH MEANS THE RIGHTS HAVE OVERLAPPING PLACES OF USE. THE RIGHTS CAN BE COMBINED TO IRRIGATE ONLY OVERLAPPING PARCELS. EACH RIGHT IS LIMITED TO THE FLOW RATE, VOLUME, PLACE OF USE AND BENEFICIAL USE OF THAT INDIVIDUAL RIGHT. THE SUM TOTAL VOLUME OF THESE RIGHTS SHALL NOT EXCEED THE AMOUNT HISTORICALLY USED FOR A BENEFICIAL PURPOSE.
W119959-00, W119960-00, W119961-00, W119962-00, W119963-00, W119964-00, W119965-00, W119966-00, W119967-00, W119968-00, W119969-00, W119970-00, W119971-00, W119972-00, W119973-00, W119974-00, W119975-00, W119976-00, W119977-00, W119978-00, W210900-00, W210901-00, W210902-00, W210903-00, W210904-00.

SEE GENERAL FINDINGS OF FACT AND CONCLUSIONS OF LAW FOR FURTHER DELINEATION OF THIS RIGHT.

PAGE 2898

TEMPORARY PRELIMINARY DECREE
GALLATIN RIVER BASIN
BASIN 41H
ABSTRACT OF WATER RIGHT

WATER RIGHT NUMBER 41H -W-119983-00

OWNERS: WARM SPRINGS CANAL CO
BOX 128
MANHATTAN MT 59741

PRIORITY DATE: JUNE 15, 1889

FLOW RATE: 44.63 CFS

FLOW RATE FOR THIS RIGHT IS LIMITED TO THE HISTORIC CAPACITY OF THE DIVERSION STRUCTURE AND CONVEYANCE SYSTEM.

VOLUME: 11,500.00 ACRE FEET PER YEAR

STANDARDS ON VOLUMES FOUND IN THE FINDINGS OF FACT ARE ONLY GUIDELINES. CLAIMED VOLUMES MAY BE MODIFIED BY THE COURT ON INDIVIDUAL OBJECTION.

CLIMATIC AREA: 3

SOURCE: BAKER CREEK

MAXIMUM ACRES: 1,946.00

PURPOSE (USE): IRRIGATION

PERIOD OF USE: APR 15 TO NOV 4

POINTS OF DIVERSION AND MEANS OF DIVERSION:

LOT	BLK	QTR SEC	SEC	TWP	RGE	COUNTY	
		NESWNW	24	01N	03E	GALLATIN	HEADGATE

PLACE OF USE FOR IRRIGATION

	ACRES	LOT	BLK	QTR SEC	SEC	TWP	RGE	COUNTY
001	40.00			SWNE	05	01N	03E	GALLATIN
002	40.00			SENE	05	01N	03E	GALLATIN
003	40.00			NENW	05	01N	03E	GALLATIN
004	32.00			NWNE	05	01N	03E	GALLATIN
005	32.00			SENW	05	01N	03E	GALLATIN
006	10.00			NESW	05	01N	03E	GALLATIN
007	10.00			NESE	05	01N	03E	GALLATIN
008	36.00			NWSE	05	01N	03E	GALLATIN
009	152.00			SW	11	01N	03E	GALLATIN
010	72.00			SE	11	01N	03E	GALLATIN
011	80.00			N2NE	09	01N	03E	GALLATIN
012	40.00			SWNE	09	01N	03E	GALLATIN
013	40.00			SENE	09	01N	03E	GALLATIN
014	40.00			NENW	09	01N	03E	GALLATIN
015	30.00			NWNW	09	01N	03E	GALLATIN
016	55.00			E2SE	09	01N	03E	GALLATIN
017	160.00			NW	10	01N	03E	GALLATIN
018	80.00			SW	10	01N	03E	GALLATIN
019	80.00			N2SE	10	01N	03E	GALLATIN
020	35.00			SWSE	10	01N	03E	GALLATIN
021	35.00			SESE	10	01N	03E	GALLATIN
022	30.00			S2NW	32	02N	03E	GALLATIN
023	5.00			SWNE	04	01N	03E	GALLATIN
024	5.00			NENW	04	01N	03E	GALLATIN
025	20.00			NWNW	04	01N	03E	GALLATIN
026	40.00			SWNW	04	01N	03E	GALLATIN
027	30.00			SENW	04	01N	03E	GALLATIN
028	40.00			NESW	04	01N	03E	GALLATIN
029	40.00			NWSW	04	01N	03E	GALLATIN
030	25.00			SWSW	04	01N	03E	GALLATIN
031	40.00			SESW	04	01N	03E	GALLATIN
032	15.00			NESE	04	01N	03E	GALLATIN
033	40.00			NWSE	04	01N	03E	GALLATIN
034	40.00			SWSE	04	01N	03E	GALLATIN

PAGE 2899

TEMPORARY PRELIMINARY DECREE
GALLATIN RIVER BASIN
BASIN 41H
ABSTRACT OF WATER RIGHT

WATER RIGHT NUMBER 41H -W-119983-00 (CONTINUED)

035	40.00	SESE	06	01N	03E	GALLATIN
036	40.00	NENE	05	01N	03E	GALLATIN
037	40.00	NWNE	05	01N	03E	GALLATIN
038	30.00	SWNE	31	02N	03E	GALLATIN
039	10.00	SENE	31	02N	03E	GALLATIN
040	40.00	NESE	31	02N	03E	GALLATIN
041	40.00	NWSE	31	02N	03E	GALLATIN
042	5.00	SWSE	31	02N	03E	GALLATIN
043	30.00	SESE	31	02N	03E	GALLATIN
044	5.00	SENE	32	02N	03E	GALLATIN
045	40.00	NESW	35	02N	03E	GALLATIN
046	40.00	NWSW	35	02N	03E	GALLATIN
047	40.00	SWSW	35	02N	03E	GALLATIN
048	40.00	SESW	35	02N	03E	GALLATIN
049	35.00	NESE	35	02N	03E	GALLATIN
050	55.00	W2SE	35	02N	03E	GALLATIN
051	55.00	SESE	35	02N	03E	GALLATIN
052	40.00	SWSW	03	01N	03E	GALLATIN
TOTAL	1,945.00					

REMARKS: SEE GENERAL FINDINGS OF FACT AND CONCLUSIONS OF LAW FOR FURTHER DELINEATION OF THIS RIGHT.

TEMPORARY PRELIMINARY DECREE
GALLATIN RIVER BASIN
BASIN 41H
ABSTRACT OF WATER RIGHT

WATER RIGHT NUMBER 41H -W-119985-00

OWNERS: BAKER DITCH CO
BOX 128
MANHATTAN MT 59741

PRIORITY DATE: OCT 29, 1898

FLOW RATE: 3.20 CFS

COMBINED FLOW RATE FOR CLAIMS NO. W119985-00, W119986-00, W119987-00, W119988-00, W119989-00, W119990-00 IS LIMITED TO THE HISTORIC CAPACITY OF THE DIVERSION STRUCTURE AND CONVEYANCE SYSTEM.

VOLUME: 1,200.00 ACRE FEET PER YEAR

STANDARDS ON VOLUMES FOUND IN THE FINDINGS OF FACT ARE ONLY GUIDELINES. CLAIMED VOLUMES MAY BE MODIFIED BY THE COURT ON INDIVIDUAL OBJECTION.

CLIMATIC AREA: 3

SOURCE: WEST GALLATIN RIVER

MAXIMUM ACRES: 1,776.00

PURPOSE (USE): IRRIGATION

PERIOD OF USE: APR 15 TO NOV 4

POINTS OF DIVERSION AND MEANS OF DIVERSION:

LOT	BLK	QTR SEC	SEC	TWP	RGE	COUNTY	
		SENWSE	19	01N	04E	GALLATIN	HEADGATE

PLACE OF USE FOR IRRIGATION

	ACRES	LOT	BLK	QTR SEC	SEC	TWP	RGE	COUNTY
001	9.00			NWNE	02	01N	03E	GALLATIN
002	12.00			SWNE	02	01N	03E	GALLATIN
003	160.00			NW	02	01N	03E	GALLATIN
004	160.00			SW	02	01N	03E	GALLATIN
005	25.00			NWSE	02	01N	03E	GALLATIN
006	40.00			SWSE	02	01N	03E	GALLATIN
007	80.00			W2NE	03	01N	03E	GALLATIN
008	160.00			NW	03	01N	03E	GALLATIN
009	40.00			NESW	03	01N	03E	GALLATIN
010	35.00			NWSW	03	01N	03E	GALLATIN
011	5.00			SWSW	03	01N	03E	GALLATIN
012	2.00			SESW	03	01N	03E	GALLATIN
013	80.00			W2SE	03	01N	03E	GALLATIN
014	80.00			W2NE	04	01N	03E	GALLATIN
015	20.00			SWNE	04	01N	03E	GALLATIN
016	40.00			SENE	04	01N	03E	GALLATIN
017	35.00			NENW	04	01N	03E	GALLATIN
018	5.00			NWNW	04	01N	03E	GALLATIN
019	20.00			NENE	33	02N	03E	GALLATIN
020	15.00			NWNE	33	02N	03E	GALLATIN
021	15.00			NESE	33	02N	03E	GALLATIN
022	30.00			NWSE	33	02N	03E	GALLATIN
023	10.00			SESE	33	02N	03E	GALLATIN
024	40.00			SWNE	33	02N	03E	GALLATIN
025	40.00			SWNW	33	02N	03E	GALLATIN
026	35.00			SENW	33	02N	03E	GALLATIN
027	35.00			NESW	33	02N	03E	GALLATIN
028	80.00			W2SW	33	02N	03E	GALLATIN
029	40.00			SESW	33	02N	03E	GALLATIN
030	20.00			NESE	33	02N	03E	GALLATIN
031	35.00			NWSE	33	02N	03E	GALLATIN
032	35.00			SWSE	33	02N	03E	GALLATIN
033	40.00			SESE	33	02N	03E	GALLATIN

PAGE 2901

TEMPORARY PRELIMINARY DECREE
GALLATIN RIVER BASIN
BASIN 41H
ABSTRACT OF WATER RIGHT

WATER RIGHT NUMBER 41H -W-119985-00 (CONTINUED)

034	25.00	NESW	34	02N	03E	GALLATIN
035	28.00	NWSW	34	02N	03E	GALLATIN
036	80.00	S2SW	34	02N	03E	GALLATIN
037	30.00	NWSE	34	02N	03E	GALLATIN
038	40.00	SWSE	34	02N	03E	GALLATIN
039	30.00	SWSW	28	02N	03E	GALLATIN
040	27.00	SESW	28	02N	03E	GALLATIN
TOTAL	1,776.00					

REMARKS: THE WATER RIGHTS FOLLOWING THIS STATEMENT ARE SUPPLEMENTAL, WHICH MEANS THE RIGHTS HAVE OVERLAPPING PLACES OF USE. THE RIGHTS CAN BE COMBINED TO IRRIGATE ONLY OVERLAPPING PARCELS. EACH RIGHT IS LIMITED TO THE FLOW RATE, VOLUME, PLACE OF USE AND BENEFICIAL USE OF THAT INDIVIDUAL RIGHT. THE SUM TOTAL VOLUME OF THESE RIGHTS SHALL NOT EXCEED THE AMOUNT HISTORICALLY USED FOR A BENEFICIAL PURPOSE. W119985-00, W119986-00, W119987-00, W119988-00, W119989-00, W119990-00.

SEE GENERAL FINDINGS OF FACT AND CONCLUSIONS OF LAW FOR FURTHER DELINEATION OF THIS RIGHT.

TEMPORARY PRELIMINARY DECREE
GALLATIN RIVER BASIN
BASIN 41H
ABSTRACT OF WATER RIGHT

WATER RIGHT NUMBER 41H -W-119986-00

OWNERS: BAKER DITCH CO
BOX 128
MANHATTAN MT 59741

PRIORITY DATE: OCT 29, 1898

FLOW RATE: 1.10 CFS

COMBINED FLOW RATE FOR CLAIMS NO. W119985-00, W119986-00, W119987-00, W119988-00, W119989-00, W119990-00 IS LIMITED TO THE HISTORIC CAPACITY OF THE DIVERSION STRUCTURE AND CONVEYANCE SYSTEM.

VOLUME: 400.00 ACRE FEET PER YEAR

STANDARDS ON VOLUMES FOUND IN THE FINDINGS OF FACT ARE ONLY GUIDELINES. CLAIMED VOLUMES MAY BE MODIFIED BY THE COURT ON INDIVIDUAL OBJECTION.

CLIMATIC AREA: 3

SOURCE: WEST GALLATIN RIVER

MAXIMUM ACRES: 1,776.00

PURPOSE (USE): IRRIGATION

PERIOD OF USE: APR 15 TO NOV 4

POINTS OF DIVERSION AND MEANS OF DIVERSION:

LOT	BLK	QTR SEC	SEC	TWP	RGE	COUNTY	
		SENWSE	19	01N	04E	GALLATIN	HEADGATE

PLACE OF USE FOR IRRIGATION

	ACRES	LOT	BLK	QTR SEC	SEC	TWP	RGE	COUNTY
001	9.00			NWNE	02	01N	03E	GALLATIN
002	12.00			SWNE	02	01N	03E	GALLATIN
003	160.00			NW	02	01N	03E	GALLATIN
004	160.00			SW	02	01N	03E	GALLATIN
005	25.00			NWSE	02	01N	03E	GALLATIN
006	40.00			SWSE	02	01N	03E	GALLATIN
007	80.00			W2NE	03	01N	03E	GALLATIN
008	160.00			NW	03	01N	03E	GALLATIN
009	40.00			NESW	03	01N	03E	GALLATIN
010	35.00			NWSW	03	01N	03E	GALLATIN
011	2.00			SWSW	03	01N	03E	GALLATIN
012	2.00			SESW	03	01N	03E	GALLATIN
013	80.00			W2SE	03	01N	03E	GALLATIN
014	80.00			N2NE	04	01N	03E	GALLATIN
015	40.00			SWNE	04	01N	03E	GALLATIN
016	40.00			SENE	04	01N	03E	GALLATIN
017	35.00			NENW	04	01N	03E	GALLATIN
018	2.00			NWNW	04	01N	03E	GALLATIN
019	20.00			NENE	33	02N	03E	GALLATIN
020	40.00			NWNE	33	02N	03E	GALLATIN
021	40.00			NESW	33	02N	03E	GALLATIN
022	35.00			NWSW	33	02N	03E	GALLATIN
023	10.00			SESW	33	02N	03E	GALLATIN
024	40.00			SWNE	33	02N	03E	GALLATIN
025	40.00			SENE	33	02N	03E	GALLATIN
026	35.00			SWNW	33	02N	03E	GALLATIN
027	35.00			SENW	33	02N	03E	GALLATIN
028	40.00			NESW	33	02N	03E	GALLATIN
029	80.00			W2SW	33	02N	03E	GALLATIN
030	40.00			SESW	33	02N	03E	GALLATIN
031	20.00			NENE	34	02N	03E	GALLATIN
032	35.00			NWNW	34	02N	03E	GALLATIN
033	35.00			SWNW	34	02N	03E	GALLATIN
034	40.00			SESE	33	02N	03E	GALLATIN

TEMPORARY PRELIMINARY DECREE
GALLATIN RIVER BASIN
BASIN 41H
ABSTRACT OF WATER RIGHT

WATER RIGHT NUMBER 41H -W-119986-00 (CONTINUED)

034	25.00	NESW	34	02N	03E	GALLATIN
035	28.00	NWSW	34	02N	03E	GALLATIN
036	40.00	S2SW	34	02N	03E	GALLATIN
037	30.00	NWSE	34	02N	03E	GALLATIN
038	40.00	SWSE	34	02N	03E	GALLATIN
039	30.00	SWSW	28	02N	03E	GALLATIN
040	27.00	SESW	28	02N	03E	GALLATIN
TOTAL	1,776.00					

REMARKS: CLARIFICATION OF LAND DESCRIPTION;
FOR ALL DOCUMENTATION AND MAPS SEE FILE NO.
W119985-00.

THE WATER RIGHTS FOLLOWING THIS STATEMENT ARE SUPPLEMENTAL, WHICH MEANS THE RIGHTS HAVE OVERLAPPING PLACES OF USE. THE RIGHTS CAN BE COMBINED TO IRRIGATE ONLY OVERLAPPING PARCELS. EACH RIGHT IS LIMITED TO THE FLOW RATE, VOLUME, PLACE OF USE AND BENEFICIAL USE OF THAT INDIVIDUAL RIGHT. THE SUM TOTAL VOLUME OF THESE RIGHTS SHALL NOT EXCEED THE AMOUNT HISTORICALLY USED FOR A BENEFICIAL PURPOSE.
W119985-00, W119986-00, W119987-00, W119988-00,
W119989-00, W119990-00.

SEE GENERAL FINDINGS OF FACT AND CONCLUSIONS OF LAW FOR FURTHER DELINEATION OF THIS RIGHT.

TEMPORARY PRELIMINARY DECREE
GALLATIN RIVER BASIN
BASIN 41H
ABSTRACT OF WATER RIGHT

WATER RIGHT NUMBER 41H -W-119987-00

OWNERS: BAKER DITCH CO
BOX 128
MANHATTAN MT 59741

PRIORITY DATE: JUNE 20, 1895

FLOW RATE: 1.00 CFS

COMBINED FLOW RATE FOR CLAIMS WD. W119985-00, W119986-00, W119987-00, W119988-00, W119989-00, W119990-00, IS LIMITED TO THE HISTORIC CAPACITY OF THE DIVERSION STRUCTURE AND CONVEYANCE SYSTEM.

VOLUME: 400.00 ACRE FEET PER YEAR

STANDARDS ON VOLUMES FOUND IN THE FINDINGS OF FACT ARE ONLY GUIDELINES. CLAIMED VOLUMES MAY BE MODIFIED BY THE COURT ON INDIVIDUAL OBJECTION.

CLIMATIC AREA: 3

SOURCE: WEST GALLATIN RIVER

MAXIMUM ACRES: 1,776.00

PURPOSE (USE): IRRIGATION

PERIOD OF USE: APR 15 TO NOV 4

POINTS OF DIVERSION AND MEANS OF DIVERSION:

LOT	BLK	QTR SEC	SEC	TWP	RGE	COUNTY	
		SENWSE	19	01N	04E	GALLATIN	HEADGATE

PLACE OF USE FOR IRRIGATION

	ACRES	LOT	BLK	QTR SEC	SEC	TWP	RGE	COUNTY
001	9.00			NWNE	02	01N	03E	GALLATIN
002	12.00			SWNE	02	01N	03E	GALLATIN
003	160.00			NW	02	01N	03E	GALLATIN
004	160.00			SW	03	01N	03E	GALLATIN
005	25.00			NWSE	03	01N	03E	GALLATIN
006	40.00			SWSE	03	01N	03E	GALLATIN
007	80.00			W2NE	03	01N	03E	GALLATIN
008	150.00			NW	03	01N	03E	GALLATIN
009	40.00			NESW	03	01N	03E	GALLATIN
010	30.00			NWSW	03	01N	03E	GALLATIN
011	2.00			SWSW	03	01N	03E	GALLATIN
012	2.00			SESW	03	01N	03E	GALLATIN
013	80.00			W2SE	03	01N	03E	GALLATIN
014	80.00			N2NE	04	01N	03E	GALLATIN
015	2.00			SWNE	04	01N	03E	GALLATIN
016	30.00			SENE	04	01N	03E	GALLATIN
017	30.00			NENW	04	01N	03E	GALLATIN
018	20.00			NWNW	04	01N	03E	GALLATIN
019	20.00			NENE	05	01N	03E	GALLATIN
051	40.00			NWNE	05	02N	03E	GALLATIN
052	40.00			NENW	05	02N	03E	GALLATIN
053	10.00			SESW	05	02N	03E	GALLATIN
054	40.00			SWNE	05	02N	03E	GALLATIN
055	40.00			SENW	05	02N	03E	GALLATIN
056	40.00			SWNW	05	02N	03E	GALLATIN
057	40.00			SENE	05	02N	03E	GALLATIN
058	40.00			NWSE	05	02N	03E	GALLATIN
059	40.00			SWSE	05	02N	03E	GALLATIN
060	40.00			NWSW	05	02N	03E	GALLATIN
061	40.00			NESW	05	02N	03E	GALLATIN
062	40.00			SWSW	05	02N	03E	GALLATIN
063	40.00			SESW	05	02N	03E	GALLATIN

TEMPORARY PRELIMINARY DECREE
GALLATIN RIVER BASIN
BASIN 41H
ABSTRACT OF WATER RIGHT

WATER RIGHT NUMBER 41H -W-119987-00 (CONTINUED)

034	25.00		NESW	34	02N	03E	GALLATIN
035	28.00		NWSW	34	02N	03E	GALLATIN
036	80.00		S2SW	34	02N	03E	GALLATIN
037	30.00		NWSE	34	02N	03E	GALLATIN
038	40.00		SWSE	34	02N	03E	GALLATIN
039	30.00		SWSW	28	02N	03E	GALLATIN
040	27.00		SESW	28	02N	03E	GALLATIN
TOTAL	1,776.00						

REMARKS: CLARIFICATION OF LAND DESCRIPTION;
FOR ALL DOCUMENTATION AND MAPS SEE FILE NO.
W119985-00.

THE WATER RIGHTS FOLLOWING THIS STATEMENT ARE SUPPLEMENTAL, WHICH MEANS THE RIGHTS HAVE OVERLAPPING PLACES OF USE. THE RIGHTS CAN BE COMBINED TO IRRIGATE ONLY OVERLAPPING PARCELS. EACH RIGHT IS LIMITED TO THE FLOW RATE, VOLUME, PLACE OF USE AND BENEFICIAL USE OF THAT INDIVIDUAL RIGHT. THE SUM TOTAL VOLUME OF THESE RIGHTS SHALL NOT EXCEED THE AMOUNT HISTORICALLY USED FOR A BENEFICIAL PURPOSE. W119985-00, W119986-00, W119987-00, W119988-00, W119989-00, W119990-00.

SEE GENERAL FINDINGS OF FACT AND CONCLUSIONS OF LAW FOR FURTHER DELINEATION OF THIS RIGHT.

TEMPORARY PRELIMINARY DECREE
GALLATIN RIVER BASIN
BASIN 41H
ABSTRACT OF WATER RIGHT

WATER RIGHT NUMBER 41H -W-119983-00

OWNERS: BAKER DITCH CO
BOX 128
MANHATTAN MT 59741

PRIORITY DATE: OCT 29, 1898

FLOW RATE: 1.00 CFS

COMBINED FLOW RATE FOR CLAIMS NO. W119985-00, W119986-00, W119987-00, W119988-00, W119989-00, W119990-00 IS LIMITED TO THE HISTORIC CAPACITY OF THE DIVERSION STRUCTURE AND CONVEYANCE SYSTEM.

VOLUME: 400.00 ACRE FEET PER YEAR

STANDARDS ON VOLUMES FOUND IN THE FINDINGS OF FACT ARE ONLY GUIDELINES. CLAIMED VOLUMES MAY BE MODIFIED BY THE COURT ON INDIVIDUAL OBJECTION.

CLIMATIC AREA: 3

SOURCE: WEST GALLATIN RIVER

MAXIMUM ACRES: 1,776.00

PURPOSE (USE): IRRIGATION

PERIOD OF USE: APR 15 TO NOV 4

POINTS OF DIVERSION AND MEANS OF DIVERSION:

LOT	BLK	QTR SEC	SEC	TWP	RGE	COUNTY	
		SENWSE	19	01N	04E	GALLATIN	HEADGATE

PLACE OF USE FOR IRRIGATION

	ACRES	LOT	BLK	QTR SEC	SEC	TWP	RGE	COUNTY
001	9.00			NWNE	02	01N	03E	GALLATIN
002	12.00			SWNE	02	01N	03E	GALLATIN
003	160.00			NW	02	01N	03E	GALLATIN
004	160.00			SW	02	01N	03E	GALLATIN
005	25.00			NWSE	02	01N	03E	GALLATIN
006	40.00			SWSE	02	01N	03E	GALLATIN
007	80.00			W2NE	03	01N	03E	GALLATIN
008	160.00			NW	03	01N	03E	GALLATIN
009	40.00			NESW	03	01N	03E	GALLATIN
010	35.00			NWSW	03	01N	03E	GALLATIN
011	3.00			SWSW	03	01N	03E	GALLATIN
012	22.00			SESW	03	01N	03E	GALLATIN
013	80.00			W2SE	03	01N	03E	GALLATIN
014	80.00			N2NE	04	01N	03E	GALLATIN
015	23.00			SWNE	04	01N	03E	GALLATIN
016	40.00			SENE	04	01N	03E	GALLATIN
017	35.00			NENW	04	01N	03E	GALLATIN
018	3.00			NWNW	04	01N	03E	GALLATIN
019	20.00			NENW	04	01N	03E	GALLATIN
020	12.00			NWNE	05	01N	03E	GALLATIN
021	35.00			NENE	05	01N	03E	GALLATIN
022	20.00			NWNW	05	01N	03E	GALLATIN
023	10.00			SENE	05	01N	03E	GALLATIN
024	40.00			SWNE	05	01N	03E	GALLATIN
025	40.00			SENW	05	01N	03E	GALLATIN
026	40.00			SWNW	05	01N	03E	GALLATIN
027	80.00			W2NE	08	01N	03E	GALLATIN
028	80.00			W2SE	08	01N	03E	GALLATIN
029	40.00			NESW	08	01N	03E	GALLATIN
030	40.00			NWSW	08	01N	03E	GALLATIN
031	40.00			NESE	08	01N	03E	GALLATIN
032	40.00			NWSE	08	01N	03E	GALLATIN
033	40.00			SESE	33	02N	03E	GALLATIN

WATER RIGHT NUMBER 41H W-119988-00 (CONTINUED)

034	25.00	NESW	34	02N	03E	GALLATIN
035	28.00	NWSW	34	02N	03E	GALLATIN
036	80.00	S2SW	34	02N	03E	GALLATIN
037	30.00	NESE	34	02N	03E	GALLATIN
038	40.00	SWSE	34	02N	03E	GALLATIN
039	30.00	SWSW	28	02N	03E	GALLATIN
040	27.00	SESW	28	02N	03E	GALLATIN
TOTAL	1,776.00					

REMARKS: CLARIFICATION OF LAND DESCRIPTION:
FOR ALL DOCUMENTATION AND MAPS SEE FILE NO.
W119985-00.

THE WATER RIGHTS FOLLOWING THIS STATEMENT ARE SUPPLEMENTAL, WHICH MEANS THE RIGHTS HAVE OVERLAPPING PLACES OF USE. THE RIGHTS CAN BE COMBINED TO IRRIGATE ONLY OVERLAPPING PARCELS. EACH RIGHT IS LIMITED TO THE FLOW RATE, VOLUME, PLACE OF USE AND BENEFICIAL USE OF THAT INDIVIDUAL RIGHT. THE SUM TOTAL VOLUME OF THESE RIGHTS SHALL NOT EXCEED THE AMOUNT HISTORICALLY USED FOR A BENEFICIAL PURPOSE.
W119985-00, W119986-00, W119987-00, W119988-00,
W119989-00, W119990-00.

SEE GENERAL FINDINGS OF FACT AND CONCLUSIONS OF LAW FOR FURTHER DELINEATION OF THIS RIGHT.

TEMPORARY PRELIMINARY DECREE
GALLATIN RIVER BASIN
BASIN 41H
ABSTRACT OF WATER RIGHT

WATER RIGHT NUMBER 41H -W-119989-00

OWNERS: BAKER DITCH CO
BOX 128
MANHATTAN MT 59741

PRIORITY DATE: OCT 29, 1898

FLOW RATE: 3.44 CFS

COMBINED FLOW RATE FOR CLAIMS NO. W119985-00, W119986-00, W119987-00, W119988-00, W119989-00, W119990-00 IS LIMITED TO THE HISTORIC CAPACITY OF THE DIVERSION STRUCTURE AND CONVEYANCE SYSTEM.

VOLUME: 1,300.00 ACRE FEET PER YEAR

STANDARDS ON VOLUMES FOUND IN THE FINDINGS OF FACT ARE ONLY GUIDELINES. CLAIMED VOLUMES MAY BE MODIFIED BY THE COURT ON INDIVIDUAL OBJECTION.

CLIMATIC AREA: 3

SOURCE: WEST GALLATIN RIVER

MAXIMUM ACRES: 1,776.00

PURPOSE (USE): IRRIGATION

PERIOD OF USE: APR 15 TO NOV 4

POINTS OF DIVERSION AND MEANS OF DIVERSION:

LOT	BLK	QTR SEC	SEC	TWP	RGE	COUNTY	
		SENWSE	19	01N	04E	GALLATIN	HEADGATE

PLACE OF USE FOR IRRIGATION

	ACRES	LOT	BLK	QTR SEC	SEC	TWP	RGE	COUNTY
001	9.00			NWNE	02	01N	03E	GALLATIN
002	12.00			SWNE	02	01N	03E	GALLATIN
003	160.00			NW	02	01N	03E	GALLATIN
004	160.00			SW	02	01N	03E	GALLATIN
005	25.00			NWSE	02	01N	03E	GALLATIN
006	40.00			SWSE	02	01N	03E	GALLATIN
007	80.00			W2NE	03	01N	03E	GALLATIN
008	160.00			NW	03	01N	03E	GALLATIN
009	40.00			NESW	03	01N	03E	GALLATIN
010	32.00			NWSW	03	01N	03E	GALLATIN
011	5.00			SWSW	03	01N	03E	GALLATIN
012	25.00			SESW	03	01N	03E	GALLATIN
013	80.00			W2SE	03	01N	03E	GALLATIN
014	80.00			N2NE	04	01N	03E	GALLATIN
015	25.00			SWNE	04	01N	03E	GALLATIN
016	40.00			SENE	04	01N	03E	GALLATIN
017	35.00			NENW	04	01N	03E	GALLATIN
018	5.00			NWNW	04	01N	03E	GALLATIN
019	20.00			NENE	32	02N	03E	GALLATIN
020	35.00			NWNE	32	02N	03E	GALLATIN
021	35.00			NESW	32	02N	03E	GALLATIN
022	20.00			NWSE	32	02N	03E	GALLATIN
023	10.00			SESE	32	02N	03E	GALLATIN
024	40.00			SWNE	33	02N	03E	GALLATIN
025	40.00			SWNW	33	02N	03E	GALLATIN
026	35.00			SENW	33	02N	03E	GALLATIN
027	35.00			NESW	33	02N	03E	GALLATIN
028	80.00			W2SW	33	02N	03E	GALLATIN
029	40.00			SESW	33	02N	03E	GALLATIN
030	20.00			NESE	33	02N	03E	GALLATIN
031	35.00			NWSE	33	02N	03E	GALLATIN
032	35.00			SWSE	33	02N	03E	GALLATIN
033	40.00			SESE	33	02N	03E	GALLATIN

PAGE 2909

TEMPORARY PRELIMINARY DECREE
GALLATIN RIVER BASIN
BASIN 41H
ABSTRACT OF WATER RIGHT

WATER RIGHT NUMBER 41H -W-119989-00 (CONTINUED)

034	25.00	NESW	34	02N	03E	GALLATIN
035	28.00	NWSW	34	02N	03E	GALLATIN
037	60.00	S2SW	34	02N	03E	GALLATIN
036	80.00	S2SE	34	02N	03E	GALLATIN
037	30.00	NWSE	34	02N	03E	GALLATIN
038	40.00	SWSE	34	02N	03E	GALLATIN
039	30.00	SWSW	28	02N	03E	GALLATIN
040	27.00	SESW	28	02N	03E	GALLATIN
TOTAL	1,776.00					

REMARKS: CLARIFICATION OF LAND DESCRIPTION;
FOR ALL DOCUMENTATION AND MAPS SEE FILE NO.
W119985-00.

THE WATER RIGHTS FOLLOWING THIS STATEMENT ARE SUPPLEMENTAL, WHICH MEANS THE RIGHTS HAVE OVERLAPPING PLACES OF USE. THE RIGHTS CAN BE COMBINED TO IRRIGATE ONLY OVERLAPPING PARCELS. EACH RIGHT IS LIMITED TO THE FLOW RATE, VOLUME, PLACE OF USE AND BENEFICIAL USE OF THAT INDIVIDUAL RIGHT. THE SUM TOTAL VOLUME OF THESE RIGHTS SHALL NOT EXCEED THE AMOUNT HISTORICALLY USED FOR A BENEFICIAL PURPOSE.
W119985-00, W119986-00, W119987-00, W119988-00,
W119989-00, W119990-00.

SEE GENERAL FINDINGS OF FACT AND CONCLUSIONS OF LAW FOR FURTHER DELINEATION OF THIS RIGHT.

TEMPORARY PRELIMINARY DECREE
GALLATIN RIVER BASIN
BASIN 41H
ABSTRACT OF WATER RIGHT

WATER RIGHT NUMBER 41H -W-119990-00

OWNERS: BAKER DITCH CO
BOX 126
MANHATTAN MT 59741

PRIORITY DATE: OCT 15, 1912

FLOW RATE: 40.16 CFS

COMBINED FLOW RATE FOR CLAIMS NO. W119985-00, W119986-00, W119987-00, W119988-00, W119989-00, W119990-00 IS LIMITED TO THE HISTORIC CAPACITY OF THE DIVERSION STRUCTURE AND CONVEYANCE SYSTEM.

VOLUME: 3,400.00 ACRE FEET PER YEAR

STANDARDS ON VOLUMES FOUND IN THE FINDINGS OF FACT ARE ONLY GUIDELINES. CLAIMED VOLUMES MAY BE MODIFIED BY THE COURT ON INDIVIDUAL OBJECTION.

CLIMATIC AREA: 3

SOURCE: WEST GALLATIN RIVER

MAXIMUM ACRES: 1,776.00

PURPOSE (USE): IRRIGATION

PERIOD OF USE: APR 15 TO NOV 4

POINTS OF DIVERSION AND MEANS OF DIVERSION:

LOT	BLK	QTR SEC	SEC	TWP	RGE	COUNTY	
		SENWSE	19	01N	04E	GALLATIN	HEADGATE

PLACE OF USE FOR IRRIGATION

	ACRES	LOT	BLK	QTR SEC	SEC	TWP	RGE	COUNTY
001	9.00			NWNE	02	01N	03E	GALLATIN
002	12.00			SWNE	02	01N	03E	GALLATIN
003	160.00			NW	02	01N	03E	GALLATIN
004	160.00			SW	02	01N	03E	GALLATIN
005	25.00			NWSE	02	01N	03E	GALLATIN
006	40.00			SWSE	02	01N	03E	GALLATIN
007	80.00			W2NE	02	01N	03E	GALLATIN
008	160.00			NW	03	01N	03E	GALLATIN
009	40.00			NESW	03	01N	03E	GALLATIN
010	35.00			NWSW	03	01N	03E	GALLATIN
011	5.00			SWSW	03	01N	03E	GALLATIN
012	25.00			SESW	03	01N	03E	GALLATIN
013	80.00			W2SE	03	01N	03E	GALLATIN
014	80.00			N2NE	04	01N	03E	GALLATIN
015	25.00			SWNE	04	01N	03E	GALLATIN
016	40.00			SENE	04	01N	03E	GALLATIN
017	35.00			NENW	04	01N	03E	GALLATIN
018	5.00			NWNW	04	01N	03E	GALLATIN
019	20.00			NENE	32	02N	03E	GALLATIN
020	15.00			NWNE	32	02N	03E	GALLATIN
021	35.00			NESE	32	02N	03E	GALLATIN
022	20.00			NWSE	32	02N	03E	GALLATIN
023	10.00			SESE	32	02N	03E	GALLATIN
024	40.00			SWNE	33	02N	03E	GALLATIN
025	40.00			SWNW	33	02N	03E	GALLATIN
026	35.00			SENW	33	02N	03E	GALLATIN
027	35.00			NESW	33	02N	03E	GALLATIN
028	80.00			W2SW	33	02N	03E	GALLATIN
029	40.00			SESW	33	02N	03E	GALLATIN
030	20.00			NESE	33	02N	03E	GALLATIN
031	35.00			NWSE	33	02N	03E	GALLATIN
032	35.00			SWSE	33	02N	03E	GALLATIN
033	40.00			SESE	33	02N	03E	GALLATIN

TEMPORARY PRELIMINARY DECREE
GALLATIN RIVER BASIN
BASIN 41H
ABSTRACT OF WATER RIGHT

WATER RIGHT NUMBER 41H -W-119990-00 (CONTINUED)

034	25.00	NESW	34	02N	03E	GALLATIN
035	28.00	NWSW	34	02N	03E	GALLATIN
036	80.00	S2SW	34	02N	03E	GALLATIN
037	30.00	NWSE	34	02N	03E	GALLATIN
038	40.00	SWSE	34	02N	03E	GALLATIN
039	30.00	SWSW	28	02N	03E	GALLATIN
040	27.00	SESW	28	02N	03E	GALLATIN
TOTAL	1,776.00					

REMARKS: CLARIFICATION OF LAND DESCRIPTION;
FOR ALL DOCUMENTATION AND MAPS SEE FILE NO.
W119985-00.

THE WATER RIGHTS FOLLOWING THIS STATEMENT ARE SUPPLEMENTAL, WHICH MEANS THE RIGHTS HAVE OVERLAPPING PLACES OF USE. THE RIGHTS CAN BE COMBINED TO IRRIGATE ONLY OVERLAPPING PARCELS. EACH RIGHT IS LIMITED TO THE FLOW RATE, VOLUME, PLACE OF USE AND BENEFICIAL USE OF THAT INDIVIDUAL RIGHT. THE SUM TOTAL VOLUME OF THESE RIGHTS SHALL NOT EXCEED THE AMOUNT HISTORICALLY USED FOR A BENEFICIAL PURPOSE. W119985-00, W119986-00, W119987-00, W119988-00, W119989-00, W119990-00.

SEE GENERAL FINDINGS OF FACT AND CONCLUSIONS OF LAW FOR FURTHER DELINEATION OF THIS RIGHT.

TEMPORARY PRELIMINARY DECREE
GALLATIN RIVER BASIN
BASIN 41H
ABSTRACT OF WATER RIGHT

WATER RIGHT NUMBER 41H -W-120394-00

OWNERS: GOLLEHON DONNA D
7150 SYPES CANYON RD
BOZEMAN MT 59715

GOLLEHON GORDON J
7150 SYPES CANYON RD
BOZEMAN MT 59715

PRIORITY DATE: JULY 3, 1882 12:00 PM

FLOW RATE: 30.00 GPM

VOLUME: 30 GALLONS PER DAY PER ANIMAL UNIT

THIS RIGHT INCLUDES THE AMOUNT OF WATER CONSUMPTIVELY USED FOR STOCKWATERING PURPOSES AT THE RATE OF 30 GALLONS PER DAY PER ANIMAL UNIT. ANIMAL UNITS SHALL BE BASED ON REASONABLE CARRYING CAPACITY AND HISTORIC USE OF THE AREA SERVICED BY THIS WATER SOURCE.

SOURCE: SYPES CREEK

PURPOSE (USE): STOCK

PERIOD OF USE: JAN 1 TO DEC 31

POINTS OF DIVERSION AND MEANS OF DIVERSION:

LOT	BLK	QTR SEC	SEC	TWP	RGE	COUNTY	
		SESESE	17	01S	06E	GALLATIN	PIPELINE

PLACE OF USE FOR STOCK

	ACRES	LOT	BLK	QTR SEC	SEC	TWP	RGE	COUNTY
001				N2SW	18	01S	06E	GALLATIN

REMARKS: SEE GENERAL FINDINGS OF FACT AND CONCLUSIONS OF LAW FOR FURTHER DELINEATION OF THIS RIGHT.

TEMPORARY PRELIMINARY DECREE
GALLATIN RIVER BASIN
BASIN 41H
ABSTRACT OF WATER RIGHT

WATER RIGHT NUMBER 41H -W-120395-00

OWNERS: GOLLEHON GORDON J
7150 SYPES CANYON RD
BOZEMAN MT 59715

GOLLEHON DONNA D
7150 SYPES CANYON RD
BOZEMAN MT 59715

PRIORITY DATE: JULY 3, 1882 12:00 PM

FLOW RATE: 30.00 GPM

VOLUME: 16.17 ACRE FEET PER YEAR

STANDARDS ON VOLUMES FOUND IN THE FINDINGS OF FACT ARE ONLY GUIDELINES. CLAIMED VOLUMES MAY BE MODIFIED BY THE COURT ON INDIVIDUAL OBJECTION.

CLIMATIC AREA: 4

SOURCE: SYPES CREEK

MAXIMUM ACRES: 10.00

PURPOSE (USE): IRRIGATION

PERIOD OF USE: JUNE 1 TO SEPT 30

POINTS OF DIVERSION AND MEANS OF DIVERSION:

LOT	BLK	QTR SEC	SEC	TWP	RGE	COUNTY	
		SESESE	17	01S	06E	GALLATIN	PIPELINE
RESERVOIR AT		SESESE	17	01S	06E		

PLACE OF USE FOR IRRIGATION

	ACRES	LOT	BLK	QTR SEC	SEC	TWP	RGE	COUNTY
001	10.00			N2SW	18	01S	06E	GALLATIN
TOTAL	10.00							

REMARKS: SEE GENERAL FINDINGS OF FACT AND CONCLUSIONS OF LAW FOR FURTHER DELINEATION OF THIS RIGHT.

TEMPORARY PRELIMINARY DECREE
GALLATIN RIVER BASIN
BASIN 41H
ABSTRACT OF WATER RIGHT

WATER RIGHT NUMBER 41H -W-120396-00

OWNERS: GOLLEHON DONNA D
7150 SYPES CANYON RD
BOZEMAN MT 59715

GOLLEHON GORDON J
7150 SYPES CANYON RD
BOZEMAN MT 59715

PRIORITY DATE: JULY 3, 1882 12:00 PM

FLOW RATE: 30.00 GPM

VOLUME: 1.50 ACRE FEET PER YEAR

SOURCE: SYPES CREEK

MAXIMUM ACRES: 5.00

PURPOSE (USE): DOMESTIC

PERIOD OF USE: JAN 1 TO DEC 31

POINTS OF DIVERSION AND MEANS OF DIVERSION:

LOT	BLK	QTR SEC	SEC	TWP	RGE	COUNTY	
		SESESE	17	01S	06E	GALLATIN	PIPELINE

PLACE OF USE FOR DOMESTIC

	ACRES	LOT	BLK	QTR SEC	SEC	TWP	RGE	COUNTY
001	5.00			NWNWSW	18	01S	06E	GALLATIN
TOTAL	5.00							

REMARKS: SEE GENERAL FINDINGS OF FACT AND CONCLUSIONS OF LAW FOR FURTHER DELINEATION OF THIS RIGHT.

TEMPORARY PRELIMINARY DECREE
GALLATIN RIVER BASIN
BASIN 41H
ABSTRACT OF WATER RIGHT

WATER RIGHT NUMBER 41H -W-120397-00

OWNERS: BARNES ERIN L
16755 FRONTAGE RD
BELGRADE MT 59714

BARNES DELBERT E
16755 FRONTAGE RD
BELGRADE MT 59714

PRIORITY DATE: DEC 31, 1966

FLOW RATE: 2,000.00 GPM

VOLUME: 622.00 ACRE FEET PER YEAR

STANDARDS ON VOLUMES FOUND IN THE FINDINGS OF FACT ARE ONLY GUIDELINES. CLAIMED VOLUMES MAY BE MODIFIED BY THE COURT ON INDIVIDUAL OBJECTION.

CLIMATIC AREA: 3

SOURCE: UNNAMED TRIBUTARY OF WEST GALLATIN RIVER

MAXIMUM ACRES: 111.00

PURPOSE (USE): IRRIGATION

PERIOD OF USE: APR 1 TO NOV 4

POINTS OF DIVERSION AND MEANS OF DIVERSION:

LOT	BLK	QTR SEC	SEC	TWP	RGE	COUNTY	
		NWNE	33	01N	04E	GALLATIN	PUMP

PLACE OF USE FOR IRRIGATION

	ACRES	LOT	BLK	QTR SEC	SEC	TWP	RGE	COUNTY
001	21.00			W2NWNE	33	01N	04E	GALLATIN
002	80.00			S2SW	28	01N	04E	GALLATIN
003	10.00			N2NENW	33	01N	04E	GALLATIN
TOTAL	111.00							

REMARKS: THE WATER RIGHTS FOLLOWING THIS STATEMENT ARE SUPPLEMENTAL, WHICH MEANS THE RIGHTS HAVE OVERLAPPING PLACES OF USE. THE RIGHTS CAN BE COMBINED TO IRRIGATE ONLY OVERLAPPING PARCELS OF THE CLAIMANT'S TOTAL 360.00 ACRES. THE COMBINED VOLUME OF THESE RIGHTS SHALL NOT EXCEED 3,584.00 ACRE-FEET PER YEAR. EACH RIGHT IS LIMITED TO THE FLOW RATE, VOLUME, PLACE OF USE AND BENEFICIAL USE OF THAT INDIVIDUAL RIGHT.
W113256-00, W113257-00, W113258-00, W113259-00, W113260-00, W113261-00, W120397-00

THIS CLAIM PRESENTS ISSUES OF FACT AND LAW THAT MAY BE ADDRESSED AT THE OBJECTION STAGE. IT APPEARS THAT 93.0 ACRES ARE ACTUALLY IRRIGATED AND PROBLEMS COULD EXIST WITH FLOW RATE AND VOLUME. TO ASSURE THE ORDERLY ADMINISTRATION OF WATER RIGHTS, THE WATER COURTS WILL SET A HEARING TO DETERMINE THESE ISSUES IF NO OBJECTIONS ARE MADE.

SEE GENERAL FINDINGS OF FACT AND CONCLUSIONS OF LAW FOR FURTHER DELINEATION OF THIS RIGHT.

TEMPORARY PRELIMINARY DECREE
GALLATIN RIVER BASIN
BASIN 41H
ABSTRACT OF WATER RIGHT

WATER RIGHT NUMBER 41H -W-120398-00

OWNERS: HARTZHEIM SUSAN R
PO BOX 601
BOZEMAN MT 59715

HARTZHEIM JAMES M
PO BOX 601
BOZEMAN MT 59715

PRIORITY DATE: APR 30, 1872

FLOW RATE: 0.13 CFS

VOLUME: 10.00 ACRE FEET PER YEAR

STANDARDS ON VOLUMES FOUND IN THE FINDINGS OF FACT ARE ONLY GUIDELINES. CLAIMED VOLUMES MAY BE MODIFIED BY THE COURT ON INDIVIDUAL OBJECTION.

CLIMATIC AREA: 4

SOURCE: HYALITE CREEK

MAXIMUM ACRES: 2.69

PURPOSE (USE): IRRIGATION

PERIOD OF USE: MAY 1 TO OCT 31

POINTS OF DIVERSION AND MEANS OF DIVERSION:

LOT	BLK	QTR SEC	SEC	TWP	RGE	COUNTY	
		SENWNW	14	03S	05E	GALLATIN	HEADGATE

PLACE OF USE FOR IRRIGATION

	ACRES	LOT	BLK	QTR SEC	SEC	TWP	RGE	COUNTY
001	2.69	(GOVT) 019		NWNWNE	10	03S	05E	GALLATIN
TOTAL	2.69							

REMARKS: AUTHORIZATION TO CHANGE ISSUED 06/22/83 FOR CHANGE IN POINT OF DIVERSION. NOTICE OF COMPLETION DUE 12/01/83.

SEE GENERAL FINDINGS OF FACT AND CONCLUSIONS OF LAW FOR FURTHER DELINEATION OF THIS RIGHT.

TEMPORARY PRELIMINARY DECREE
GALLATIN RIVER BASIN
BASIN 41H
ABSTRACT OF WATER RIGHT

WATER RIGHT NUMBER 41H -W-120399-00

OWNERS: PESSL MARY PAULINE
BOX 190 CANYON RT
GALLATIN GATEWAY MT 59730

PESSL FRED
BOX 190 CANYON RT
GALLATIN GATEWAY MT 59730

PRIORITY DATE: NOV 15, 1947

FLOW RATE: 224.00 GPM

VOLUME: 361.00 ACRE FEET PER YEAR

THIS USE MAY CONSUME SOME WATER BUT UNTIL THAT AMOUNT IS QUANTIFIED, IT IS PRESUMED THAT THE USE IS NON-CONSUMPTIVE.

SOURCE: SPRING, TRIBUTARY OF BEAVER CREEK

PURPOSE (USE): FISH RACEWAYS

PERIOD OF USE: JAN 1 TO DEC 31

POINTS OF DIVERSION AND MEANS OF DIVERSION:

LOT	BLK	QTR	SEC	SEC	TWP	RGE	COUNTY	
		SENESW	18	07S	04E	GALLATIN		PIPELINE
		NESWNW	18	07S	04E	GALLATIN		PIPELINE
RESERVOIR AT		SENESW	18	07S	04E			

PLACE OF USE FOR FISH RACEWAYS

ACRES	LOT	BLK	QTR	SEC	SEC	TWP	RGE	COUNTY
001			NESWSE	18	07S	04E	GALLATIN	

REMARKS: SEE GENERAL FINDINGS OF FACT AND CONCLUSIONS OF LAW FOR FURTHER DELINEATION OF THIS RIGHT.

TEMPORARY PRELIMINARY DECREE
GALLATIN RIVER BASIN
BASIN 41H
ABSTRACT OF WATER RIGHT

WATER RIGHT NUMBER 41H -W-120400-00

OWNERS: SPRINGHILL PROPERTIES
611 W MAIN
BOZEMAN MT 59715

THIS CLAIM AND THE CLAIM NUMBERS LISTED FOLLOWING THIS STATEMENT CLAIM OVERLAPPING PLACES OF USE. THE WATER COURT DECREES THIS RIGHT AND MAKES ALL CLAIMS A MATTER OF RECORD. W008362-00, W136626-00, W148477-00, W148633-00, W148429-00, W148430-00, W141105-00.

PRIORITY DATE: JUNE 1, 1873

FLOW RATE: 1.88 CFS

VOLUME: 336.60 ACRE FEET PER YEAR

STANDARDS ON VOLUMES FOUND IN THE FINDINGS OF FACT ARE ONLY GUIDELINES. CLAIMED VOLUMES MAY BE MODIFIED BY THE COURT ON INDIVIDUAL OBJECTION.

CLIMATIC AREA: 4

SOURCE: ROSS CREEK, SOUTH FORK

MAXIMUM ACRES: 280.00

PURPOSE (USE): IRRIGATION

PERIOD OF USE: MAY 1 TO NOV 4

POINTS OF DIVERSION AND MEANS OF DIVERSION:

LOT	BLK	QTR SEC	SEC	TWP	RGE	COUNTY	
		NESESE	18	01N	06E	GALLATIN	HEADGATE

PLACE OF USE FOR IRRIGATION

	ACRES	LOT	BLK	QTR SEC	SEC	TWP	RGE	COUNTY
001	160.00			S2S2	18	01N	06E	GALLATIN
002	80.00			N2SW	18	01N	06E	GALLATIN
003	40.00			NWSE	18	01N	06E	GALLATIN
TOTAL	280.00							

REMARKS: THE WATER RIGHTS FOLLOWING THIS STATEMENT ARE SUPPLEMENTAL, WHICH MEANS THE RIGHTS HAVE OVERLAPPING PLACES OF USE. THE RIGHTS CAN BE COMBINED TO IRRIGATE ONLY OVERLAPPING PARCELS OF THE CLAIMANT'S TOTAL 280.00 ACRES. THE COMBINED VOLUME OF THESE RIGHTS SHALL NOT EXCEED 231.50 ACRE-FEET PER YEAR. EACH RIGHT IS LIMITED TO THE FLOW RATE, VOLUME, PLACE OF USE AND BENEFICIAL USE OF THAT INDIVIDUAL RIGHT.
W114947-00, W120400-00

THIS CLAIM PRESENTS ISSUES OF FACT AND LAW THAT MAY BE ADDRESSED AT THE OBJECTION STAGE. IT APPEARS THAT 251.0 ACRES ARE ACTUALLY IRRIGATED AND PROBLEMS COULD EXIST WITH FLOW RATE AND VOLUME. TO ASSURE THE ORDERLY ADMINISTRATION OF WATER RIGHTS, THE WATER COURTS WILL SET A HEARING TO DETERMINE THESE ISSUES IF NO OBJECTIONS ARE MADE.

SEE GENERAL FINDINGS OF FACT AND CONCLUSIONS OF LAW FOR FURTHER DELINEATION OF THIS RIGHT.

WATER RIGHT NO.		WATER RIGHT NO.		WATER RIGHT NO.	
114955	A01	115011	J04	115215	D08
114969	B01	115012	K04	115216	E08
114997	C01	115013	L04	115217	F08
114998	D01	115463	M04	115218	G08
114999	E01	115464	N04	115219	H08
115000	F01	115465	O04	115220	I08
115001	G01	115466	A05	115550	J08
115002	H01	115467	B05	115551	K08
115003	I01	115468	C05	115551	L08
115004	J01	115469	D05	115552	M08
115005	K01	115470	E05	115553	N08
115006	L01	115471	F05	115554	O08
115007	M01	115472	G05	115553	A09
115008	N01	115473	H05	115554	B09
115009	O01	115474	I05	115554	C09
115010	A04	115475	J05	115555	D09
[illegible]	[illegible]	115476	K05	115556	E09
[illegible]	[illegible]	115477	L05	115557	F09
[illegible]	[illegible]	115478	M05	115558	G09
[illegible]	[illegible]	115479	N05	115559	H09
[illegible]	[illegible]	115480	O05	115560	I09
[illegible]	[illegible]	115481	A06	115560	J09
[illegible]	[illegible]	115482	B06	115560	K09
[illegible]	[illegible]	115485	C06	115561	L09
[illegible]	[illegible]	115484	D06	115562	M09
[illegible]	[illegible]	115485	E06	115563	N09
[illegible]	[illegible]	115487	F06	115564	O09
[illegible]	[illegible]	115488	G06	115565	A10
[illegible]	[illegible]	115489	H06	115566	B10
[illegible]	[illegible]	115490	I06	115567	C10
[illegible]	[illegible]	115491	J06	115568	D10
[illegible]	[illegible]	115492	K06	115569	E10
[illegible]	[illegible]	115493	L06	115540	F10
[illegible]	[illegible]	115494	M06	115542	G10
[illegible]	[illegible]	115495	N06	115543	H10
[illegible]	[illegible]	115496	O06	115544	I10
[illegible]	[illegible]	115497	A07	115545	J10
[illegible]	[illegible]	115498	B07	115546	K10
[illegible]	[illegible]	115499	C07	115547	L10
[illegible]	[illegible]	115500	D07	115548	M10
[illegible]	[illegible]	115501	E07	115549	N10
[illegible]	[illegible]	115502	F07	115550	O10
[illegible]	[illegible]	115503	G07	115551	A11
[illegible]	[illegible]	115504	H07	115552	B11
[illegible]	[illegible]	115505	I07	115553	C11
[illegible]	[illegible]	115506	J07	115554	D11
[illegible]	[illegible]	115507	K07	115555	E11
[illegible]	[illegible]	115508	L07	115556	F11
[illegible]	[illegible]	115509	M07	115558	G11
[illegible]	[illegible]	115510	N07	115559	H11
[illegible]	[illegible]	115511	O07	115573	I11
[illegible]	[illegible]	115512	A08	115574	J11
[illegible]	[illegible]	115513	B08	115575	K11
115010	I04	115514	C08	115576	C11


WATER RIGHT NO.
WATER RIGHT NO.
WATER RIGHT NO.

WATER RIGHT NO.		WATER RIGHT NO.		WATER RIGHT NO.	
117322	J22	119961	D26		
117323	K22	119962	E26		
117324	L22	119963	F26		
117325	M22	119964	G26		
117326	N22	119965	H26		
117327	O22	119966	I26		
117328	P22	119967	J26		
117329	Q22	119968	K26		
117330	A23	119969	L26		
117331	B23	119970	M26		
117332	C23	119971	N26		
117333	D23	119972	O26		
117334	E23	119973	P26		
117335	F23	119974	A27		
117336	G23	119975	B27		
117337	H23	119976	C27		
117338	I23	119977	D27		
117339	J23	119978	E27		
117340	K23	119979	F27		
117341	L23	119980	G27		
117342	M23	119981	H27		
117343	N23	119982	I27		
117344	O23	119983	J27		
117345	P23	119984	K27		
117346	A24	119985	L27		
117347	B24	119986	M27		
117348	C24	119987	N27		
117349	D24	119988	O27		
117350	E24	119989	P27		
117351	F24	119990	A28		
117352	G24	119991	B28		
117353	H24	119992	C28		
117354	I24	119993	D28		
117355	J24	119994	E28		
117356	K24	119995	F28		
117357	L24	119996	G28		
117358	M24	119997	H28		
117359	N24	119998	I28		
117360	O24	119999	J28		
117361	P24	120000	K28		
117362	A25				
117363	B25				
117364	C25				
117365	D25				
117366	E25				
117367	F25				
117368	G25				
117369	H25				
117370	I25				
117371	J25				
117372	K25				
117373	L25				
117374	M25				
117375	N25				
117376	O25				
117377	P25				
117378	A26				
117379	B26				
117380	C26				

TEMPORARY PRELIMINARY DECREE
GALLATIN RIVER BASIN
BASIN 41H
ABSTRACT OF WATER RIGHT

WATER RIGHT NUMBER 41H-W-120401-00

OWNERS: RYEN DONALD P
8380 WALKER RD
BELGRADE MT 59714

RYEN CLARK M
7020 SPRINGHILL COMMUNITY RD
BELGRADE MT 59714

BAKKEN ANNA M
420 E STORY
BOZEMAN MT 59715

PRIORITY DATE: JUNE 1, 1866

FLOW RATE: 12.50 CFS

VOLUME: 9,072.73 ACRE FEET PER YEAR

THIS USE MAY CONSUME SOME WATER BUT UNTIL THAT AMOUNT IS QUANTIFIED, IT IS PRESUMED THAT THE USE IS NON-CONSUMPTIVE.

SOURCE: ROSS CREEK, SOUTH FORK

PURPOSE (USE): POWER GENERATION

PERIOD OF USE: JAN 1 TO DEC 31

POINTS OF DIVERSION AND MEANS OF DIVERSION:

LOT	BLK	QTR	SEC	TWP	RGE	COUNTY	
		SWNENW	16	01N	06E	GALLATIN	HEADGATE

PLACE OF USE FOR POWER GENERATION

ACRES	LOT	BLK	QTR	SEC	TWP	RGE	COUNTY
001			GENWNW	16	01N	06E	GALLATIN

REMARKS: APPLICATION TO CHANGE RECEIVED 01/27/83 FOR CHANGE IN POINT OF DIVERSION.

SEE GENERAL FINDINGS OF FACT AND CONCLUSIONS OF LAW FOR FURTHER DELINEATION OF THIS RIGHT.

TEMPORARY PRELIMINARY DECREE
GALLATIN RIVER BASIN
BASIN 41D
ABSTRACT OF WATER RIGHT

WATER RIGHT NUMBER 41H -W-120502-00

OWNERS: RYEN DONALD P
8280 WALKER RD
BELGRADE MT 59714

BAKKEN ANNA M
420 E STORY
BOZEMAN MT 59715

RYEN CLARK M
7420 SPRINGHILL COMMUNITY RD
BELGRADE MT 59714

PRIORITY DATE: JUNE 1, 1865

FLOW RATE: 12.50 CFS

VOLUME: 9,072.23 ACRE FEET PER YEAR

THIS USE MAY CONSUME SOME WATER BUT UNTIL THAT AMOUNT IS QUANTIFIED, IT IS PRESUMED THAT THE USE IS NON-CONSUMPTIVE.

SOURCE: ROSS CREEK, SOUTH FORK

PURPOSE (USE): POWER GENERATION

PERIOD OF USE: JAN 1 TO DEC 31

POINTS OF DIVERSION AND MEANS OF DIVERSION:

LOT	BLK	QTR SEC	SEC	TWP	RGE	COUNTY	
		NWSWNW	16	01N	06E	GALLATIN	HEADGATE

PLACE OF USE FOR POWER GENERATION

ACRES	LOT	BLK	QTR SEC	SEC	TWP	RGE	COUNTY
001			NESENE	17	01N	06E	GALLATIN

REMARKS: SEE GENERAL FINDINGS OF FACT AND CONCLUSIONS OF LAW FOR FURTHER DELINEATION OF THIS RIGHT.

TEMPORARY PRELIMINARY DECREE
GALLATIN RIVER BASIN
BASIN 41B
ABSTRACT OF WATER RIGHT

WATER RIGHT NUMBER 41B-W-120403-00

OWNERS: RYEN DONALD P
8380 WALKER RD
BELGRADE MT 59714

BAKKEN ANNA M
420 E STORY
BOZEMAN MT 59715

RYEN CLARK M
7250 SPRINGHILL COMMUNITY RD
BELGRADE MT 59714

PRIORITY DATE: JUNE 1, 1874

FLOW RATE: 6.25 CFS

VOLUME: 4,536.11 ACRE FEET PER YEAR

THIS USE MAY CONSUME SOME WATER BUT UNTIL THAT AMOUNT IS QUANTIFIED, IT IS PRESUMED THAT THE USE IS NON-CONSUMPTIVE.

SOURCE: ROSS CREEK, SOUTH FORK

PURPOSE (USE): POWER GENERATION

PERIOD OF USE: JAN 1 TO DEC 31

POINTS OF DIVERSION AND MEANS OF DIVERSION:

LOT	BLK	QTR SEC	SEC	TWP	RGE	COUNTY	
		SWNENW	16	01N	06E	GALLATIN	HEADGATE

PLACE OF USE FOR POWER GENERATION

ACRES	LOT	BLK	QTR SEC	SEC	TWP	RGE	COUNTY
001			SENWNW	16	01N	06E	GALLATIN

REMARKS: APPLICATION TO CHANGE RECEIVED 01/27/83 FOR CHANGE IN POINT OF DIVERSION.

SEE GENERAL FINDINGS OF FACT AND CONCLUSIONS OF LAW FOR FURTHER DELINEATION OF THIS RIGHT.

TEMPORARY PRELIMINARY DECREE
GALLATIN RIVER BASIN
BASIN 41G
ABSTRACT OF WATER RIGHT

WATER RIGHT NUMBER 41H -W- 120404-00

OWNERS: BAKKEN ANNA M
420 E STORY
BOZEMAN MT 59715

RYEN CLARK M
7660 SPRINGHILL COMMUNITY RD
BELGRADE MT 59714

RYEN DONALD P
8 80 WALKER RD
BELGRADE MT 59714

PRIORITY DATE: JUNE 1, 1865

FLOW RATE: 0.06 CFS

VOLUME: 3.00 ACRE FEET PER YEAR

SOURCE: RUSS CREEK, SOUTH FORK

MAXIMUM ACRES: 3.00

PURPOSE (USE): DOMESTIC

PERIOD OF USE: JAN 1 TO DEC 31

POINTS OF DIVERSION AND MEANS OF DIVERSION:

LOT	BLK	QTR SEC	SEC	TWP	RGE	COUNTY	
		NWSWNW	16	01N	06E	GALLATIN	MULTIPLE
		SESENE	17	01N	06E	GALLATIN	MULTIPLE

PLACE OF USE FOR DOMESTIC

	ACRES	LOT	BLK	QTR SEC	SEC	TWP	RGE	COUNTY
001	3.00			SESENE	17	01N	06E	GALLATIN
TOTAL	3.00							

REMARKS: SEE GENERAL FINDINGS OF FACT AND CONCLUSIONS OF LAW FOR FURTHER DELINEATION OF THIS RIGHT.

TEMPORARY PRELIMINARY DECREE
GALLATIN RIVER BASIN
BASIN 41D
ABSTRACT OF WATER RIGHT

WATER RIGHT NUMBER 41D -W-120605-00

OWNERS: RYEN DONALD P
5380 WALKER RD
BELGRADE MT 59714

BAKKEN ANNA M
420 E STORY
BOZEMAN MT 59715

RYEN CLARK M
7960 SPRINGHILL COMMUNITY RD
BELGRADE MT 59714

PRIORITY DATE: DEC 31, 1901

FLOW RATE: 25.00 GPM

VOLUME: 2.00 ACRE FEET PER YEAR

SOURCE: ROSS CREEK, SOUTH FORK

MAXIMUM ACRES: 2.00

PURPOSE (USE): DOMESTIC

PERIOD OF USE: JAN 1 TO DEC 4

POINTS OF DIVERSION AND MEANS OF DIVERSION:

LOT	BLK	QTR SEC	SEC	TWP	RGE	COUNTY	
		SWNENW	16	01N	06E	GALLATIN	PIPELINE

PLACE OF USE FOR DOMESTIC

	ACRES	LOT	BLK	QTR SEC	SEC	TWP	RGE	COUNTY
001	2.00			SWNWNW	16	01N	06E	GALLATIN
TOTAL	2.00							

REMARKS: SEE GENERAL FINDINGS OF FACT AND CONCLUSIONS OF LAW FOR FURTHER DELINEATION OF THIS RIGHT.

TEMPORARY PRELIMINARY DECREE
GALLATIN RIVER BASIN
BASIN 41H
ABSTRACT OF WATER RIGHT

WATER RIGHT NUMBER 41H -W- 120401-00

OWNERS: RYEN DONALD P
8380 WALKER RD
BELGRADE MT 59714

BAKKEN ANNA M
420 E STORY
BOZEMAN MT 59715

RYEN CLARK M
7960 SPRINGHILL COMMUNITY RD
BELGRADE MT 59714

PRIORITY DATE: JUNE 1, 1866

FLOW RATE:

VOLUME: 30 GALLONS PER DAY PER ANIMAL UNIT

THIS RIGHT INCLUDES THE AMOUNT OF WATER CONSUMPTIVELY USED FOR STOCKWATERING PURPOSES AT THE RATE OF 30 GALLONS PER DAY PER ANIMAL UNIT. ANIMAL UNITS SHALL BE BASED ON REASONABLE CARRYING CAPACITY AND HISTORIC USE OF THE AREA SERVICED BY THIS WATER SOURCE.

SOURCE: ROSS CREEK, SOUTH FORK

PURPOSE (USE): STOCK

PERIOD OF USE: JAN 1 TO DEC 31

POINTS OF DIVERSION AND MEANS OF DIVERSION:

LOT	BLK	QTR	SEC	SEC	TWP	RGE	COUNTY	
		NW	16	01N	06E	GALLATIN		MULTIPLE
		E2	17	01N	06E	GALLATIN		MULTIPLE

PLACE OF USE FOR STOCK

	ACRES	LOT	BLK	QTR	SEC	SEC	TWP	RGE	COUNTY
001						17	01N	06E	GALLATIN
002						16	01N	06E	GALLATIN

REMARKS: SEE GENERAL FINDINGS OF FACT AND CONCLUSIONS OF LAW FOR FURTHER DELINEATION OF THIS RIGHT.

TEMPORARY PRELIMINARY DECREE
GALLATIN RIVER BASIN
BASIN 41D
ABSTRACT OF WATER RIGHT

WATER RIGHT NUMBER 41H -W-120407-00

OWNERS: RYEN DONALD P
8380 WALKER RD
BELGRADE MT 59714

BAKKEN ANNA M
420 E STORY
BOZEMAN MT 59715

RYEN CLARK M
7960 SPRINGHILL COMMUNITY RD
BELGRADE MT 59714

PRIORITY DATE: JUNE 1, 1874

FLOW RATE: 1.00 CFS

VOLUME: 300.00 ACRE FEET PER YEAR

STANDARDS ON VOLUMES FOUND IN THE FINDINGS OF FACT ARE ONLY GUIDELINES. CLAIMED VOLUMES MAY BE MODIFIED BY THE COURT ON INDIVIDUAL OBJECTION.

CLIMATIC AREA: 4

SOURCE: ROSS CREEK, SOUTH FORK

MAXIMUM ACRES: 62.00

PURPOSE (USE): IRRIGATION

PERIOD OF USE: MAY 1 TO OCT 4

POINTS OF DIVERSION AND MEANS OF DIVERSION:

LOT	BLK	QTR SEC	SEC	TWP	RGE	COUNTY	
		NWSWNW	16	01N	06E	GALLATIN	PUMP
		E2SENE	17	01N	06E	GALLATIN	PUMP
		NWNESE	17	01N	06E	GALLATIN	PUMP
		NENWSE	17	01N	06E	GALLATIN	HEADGATE
		SWNENW	16	01N	06E	GALLATIN	PUMP

PLACE OF USE FOR IRRIGATION

	ACRES	LOT	BLK	QTR SEC	SEC	TWP	RGE	COUNTY
001	12.00			N2N2SE	17	01N	06E	GALLATIN
002	38.00			S2NE	17	01N	06E	GALLATIN
003	32.00			W2NW	16	01N	06E	GALLATIN
TOTAL	82.00							

REMARKS: THE WATER RIGHTS FOLLOWING THIS STATEMENT ARE SUPPLEMENTAL, WHICH MEANS THE RIGHTS HAVE OVERLAPPING PLACES OF USE. THE RIGHTS CAN BE COMBINED TO IRRIGATE ONLY OVERLAPPING PARCELS OF THE CLAIMANT'S TOTAL 68.50 ACRES. THE COMBINED VOLUME OF THESE RIGHTS SHALL NOT EXCEED 580.55 ACRE-FEET PER YEAR. EACH RIGHT IS LIMITED TO THE FLOW RATE, VOLUME, PLACE OF USE AND BENEFICIAL USE OF THAT INDIVIDUAL RIGHT.
W120407-00, W120408-00, W120409-00

SEE GENERAL FINDINGS OF FACT AND CONCLUSIONS OF LAW FOR FURTHER DELINEATION OF THIS RIGHT.

TEMPORARY PRELIMINARY DECREE
GALLATIN RIVER BASIN
BASIN 41H
ABSTRACT OF WATER RIGHT

WATER RIGHT NUMBER 41H -W-120408-00

OWNERS: RYEN DONALD P
8380 WALKER RD
BELGRADE MT 59714

CHKKEN ANNA M
420 E STORY
BOZEMAN MT 59715

RYEN CLARK M
7960 SPRINGHILL COMMUNITY RD
BELGRADE MT 59714

PRIORITY DATE: JUNE 1, 1866

FLOW RATE: 0.38 CFS

VOLUME: 113.00 ACRE FEET PER YEAR

STANDARDS ON VOLUMES FOUND IN THE FINDINGS OF FACT ARE ONLY GUIDELINES. CLAIMED VOLUMES MAY BE MODIFIED BY THE COURT ON INDIVIDUAL OBJECTION.

CLIMATIC AREA: 4

SOURCE: ROSS CREEK, SOUTH FORK

MAXIMUM ACRES: 62.00

PURPOSE (USE): IRRIGATION

PERIOD OF USE: MAY 1 TO OCT 4

POINTS OF DIVERSION AND MEANS OF DIVERSION:

LOT	BLK	QTR	SEC	SEC	TWP	RGE	COUNTY	
		NWSWNW	16	01N	06E	GALLATIN		PUMP
		E2SENE	17	01N	06E	GALLATIN		PUMP
		NWNESE	17	01N	06E	GALLATIN		PUMP
		NENWSE	17	01N	06E	GALLATIN		HEADGATE
		SWNENW	16	01N	06E	GALLATIN		PUMP

PLACE OF USE FOR IRRIGATION

	ACRES	LOT	BLK	QTR	SEC	SEC	TWP	RGE	COUNTY
001	12.00			N2N2SE	17	01N	06E	GALLATIN
002	45.00			S2NE	17	01N	06E	GALLATIN
003	25.00			W2NW	16	01N	06E	GALLATIN
TOTAL	82.00							

REMARKS: THE WATER RIGHTS FOLLOWING THIS STATEMENT ARE SUPPLEMENTAL, WHICH MEANS THE RIGHTS HAVE OVERLAPPING PLACES OF USE. THE RIGHTS CAN BE COMBINED TO IRRIGATE ONLY OVERLAPPING PARCELS OF THE CLAIMANT'S TOTAL 68.30 ACRES. THE COMBINED VOLUME OF THESE RIGHTS SHALL NOT EXCEED 580.55 ACRE-FEET PER YEAR. EACH RIGHT IS LIMITED TO THE FLOW RATE, VOLUME, PLACE OF USE AND BENEFICIAL USE OF THAT INDIVIDUAL RIGHT.
W120407-00, W120408-00, W120409-00

SEE GENERAL FINDINGS OF FACT AND CONCLUSIONS OF LAW FOR FURTHER DELINEATION OF THIS RIGHT.

TEMPORARY PRELIMINARY DECREE
GALLATIN RIVER BASIN
BASIN 41H
ABSTRACT OF WATER RIGHT

WATER RIGHT NUMBER 41H -W-120402-00

OWNERS: RYEN DONALD P
8380 WALKER RD
BELGRADE MT 59714

BAKKEN ANNA M
420 E STORY
BOZEMAN MT 59715

RYEN CLARK M
7960 SPRINGHILL COMMUNITY RD
BELGRADE MT 59714

PRIORITY DATE: NOV 13, 1946

FLOW RATE: 1.63 CFS

VOLUME: 507.47 ACRE FEET PER YEAR

STANDARDS ON VOLUMES FOUND IN THE FINDINGS OF FACT ARE ONLY GUIDELINES. CLAIMED VOLUMES MAY BE MODIFIED BY THE COURT ON INDIVIDUAL OBJECTION.

CLIMATIC AREA: 4

SOURCE: WASTE & SEEPAGE, TRIBUTARY OF ROSS CREEK, SOUTH FORK

MAXIMUM ACRES: 43.00

PURPOSE (USE): IRRIGATION

PERIOD OF USE: MAY 1 TO OCT 4

POINTS OF DIVERSION AND MEANS OF DIVERSION:

LOT	BLK	QTR SEC	SEC	TWP	RGE	COUNTY	
		NWNWSE	17	01N	06E	GALLATIN	PUMP

PLACE OF USE FOR IRRIGATION

	ACRES	LOT	BLK	QTR SEC	SEC	TWP	RGE	COUNTY
001	17.00			N2SE	17	01N	06E	GALLATIN
002	26.00			S2NE	17	01N	06E	GALLATIN
TOTAL	43.00							

REMARKS: THE WATER RIGHTS FOLLOWING THIS STATEMENT ARE SUPPLEMENTAL, WHICH MEANS THE RIGHTS HAVE OVERLAPPING PLACES OF USE. THE RIGHTS CAN BE COMBINED TO IRRIGATE ONLY OVERLAPPING PARCELS OF THE CLAIMANT'S TOTAL 68.30 ACRES. THE COMBINED VOLUME OF THESE RIGHTS SHALL NOT EXCEED 580.55 ACRE-FEET PER YEAR. EACH RIGHT IS LIMITED TO THE FLOW RATE, VOLUME, PLACE OF USE AND BENEFICIAL USE OF THAT INDIVIDUAL RIGHT.
W120407-00, W120408-00, W120409-00

THIS CLAIM PRESENTS ISSUES OF FACT AND LAW THAT MAY BE ADDRESSED AT THE OBJECTION STAGE. THERE MAY BE PROBLEMS WITH VOLUME. TO ASSURE THE ORDERLY ADMINISTRATION OF WATER RIGHTS, THE WATER COURTS WILL SET A HEARING TO DETERMINE THESE ISSUES IF NO OBJECTIONS ARE MADE.

SEE GENERAL FINDINGS OF FACT AND CONCLUSIONS OF LAW FOR FURTHER DELINEATION OF THIS RIGHT.

TEMPORARY PRELIMINARY DECREE
GALLATIN RIVER BASIN
BASIN 41H
ABSTRACT OF WATER RIGHT

WATER RIGHT NUMBER 41H -W-120410-00

OWNERS: PIERRE DONALD A
825 S TRACY
BOZEMAN MT 59715

PIERRE MARY L
825 S TRACY
BOZEMAN MT 59715

PRIORITY DATE: JUNE 8, 1903

FLOW RATE: 200.00 GPM

VOLUME: 40.00 ACRE FEET PER YEAR

STANDARDS ON VOLUMES FOUND IN THE FINDINGS OF FACT ARE ONLY GUIDELINES. CLAIMED VOLUMES MAY BE MODIFIED BY THE COURT ON INDIVIDUAL OBJECTION.

CLIMATIC AREA: 4

SOURCE: AAJKER CREEK

MAXIMUM ACRES: 20.00

PURPOSE (USE): IRRIGATION

PERIOD OF USE: MAY 1 TO OCT 31

POINTS OF DIVERSION AND MEANS OF DIVERSION:

LOT	BLK	QTR SEC	SEC	TWP	RGE	COUNTY	
		SESWNE	21	02S	05E	GALLATIN	MULTIPLE
		NESWNE	21	02S	05E	GALLATIN	MULTIPLE

PLACE OF USE FOR IRRIGATION

	ACRES	LOT	BLK	QTR SEC	SEC	TWP	RGE	COUNTY
001	20.00			S2NWNE	21	02S	05E	GALLATIN
TOTAL	20.00							

REMARKS: SEE GENERAL FINDINGS OF FACT AND CONCLUSIONS OF LAW FOR FURTHER DELINEATION OF THIS RIGHT.

TEMPORARY PRELIMINARY DECREE
GALLATIN RIVER BASIN
BASIN 41H
ABSTRACT OF WATER RIGHT

WATER RIGHT NUMBER 41H -W-120418-00

OWNERS: SANDSTROM ESTHER K
38 BORDER LN
BOZEMAN MT 59715

SANDSTROM MCLEAN R
38 BORDER LN
BOZEMAN MT 59715

PRIORITY DATE: JULY 1, 1894

FLOW RATE: 65.00 GPM

VOLUME: 4.00 ACRE FEET PER YEAR

STANDARDS ON VOLUMES FOUND IN THE FINDINGS OF FACT ARE ONLY GUIDELINES. CLAIMED VOLUMES MAY BE MODIFIED BY THE COURT ON INDIVIDUAL OBJECTION.

CLIMATIC AREA: 4

SOURCE: WEST GALLATIN RIVER

MAXIMUM ACRES: 2.24

PURPOSE (USE): IRRIGATION

PERIOD OF USE: APR 15 TO OCT 19

POINTS OF DIVERSION AND MEANS OF DIVERSION:

LOT	BLK	QTR SEC	SEC	TWP	RGE	COUNTY	
		NWSWSE	14	02S	04E	GALLATIN	HEADGATE

PLACE OF USE FOR IRRIGATION

	ACRES	LOT	BLK	QTR SEC	SEC	TWP	RGE	COUNTY
021	2.2A	(GOVT)	002	004	SESESW	21	01S	05E	GALLATIN
TOTAL	2.2							

REMARKS: THE WATER RIGHTS LISTED FOLLOWING THIS STATEMENT ARE FILED ON THE SAME FORMERLY DECREED WATER RIGHT. THESE CLAIMS SHALL NOT EXCEED THE 376 MINER'S INCHES AS DECREED IN CASE NO. 3850. AT THIS TIME THE COURT MAKES NO DETERMINATION OF CORRECT PREDECESSORS IN INTEREST OR THE CORRECT DIVISION OF THIS WATER AMONG CLAIMANTS. W033034-00, W103593-00, W120418-00, W122646-00.

SEE GENERAL FINDINGS OF FACT AND CONCLUSIONS OF LAW FOR FURTHER DELINEATION OF THIS RIGHT.

TEMPORARY PRELIMINARY DECREE
GALLATIN RIVER BASIN
BASIN 41H
ABSTRACT OF WATER RIGHT

WATER RIGHT NUMBER 41H -W-120419-00

OWNERS: HAM CAROL E
9436 BRIDGER CANYON RD
BOZEMAN MT 59715

HAM JOHN D
9436 BRIDGER CANYON RD
BOZEMAN MT 59715

PRIORITY DATE: MAR 15, 1889

FLOW RATE: 0.06 CFS

VOLUME: 5.00 ACRE FEET PER YEAR

SOURCE: DAY CREEK

MAXIMUM ACRES: 2.00

PURPOSE (USE): DOMESTIC

PERIOD OF USE: JAN 1 TO DEC 31

POINTS OF DIVERSION AND MEANS OF DIVERSION:

LOT	BLK	QTR SEC	SEC	TWP	RGE	COUNTY	
		NENWSE	19	01S	07E	GALLATIN	HEADGATE

PLACE OF USE FOR DOMESTIC

	ACRES	LOT	BLK	QTR SEC	SEC	TWP	RGE	COUNTY
001	2.00			NENWSE	19	01S	07E	GALLATIN
TOTAL	2.00							

REMARKS: SEE GENERAL FINDINGS OF FACT AND CONCLUSIONS OF LAW FOR FURTHER DELINEATION OF THIS RIGHT.

TEMPORARY PRELIMINARY DECREE
GALLATIN RIVER BASIN
BASIN 41H
ABSTRACT OF WATER RIGHT

WATER RIGHT NUMBER 41H -W-120420-00

OWNERS: HAM CAROL E
9436 BRIDGER CANYON RD
BOZEMAN MT 59715

HAM JOHN D
9436 BRIDGER CANYON RD
BOZEMAN MT 59715

PRIORITY DATE: DEC 31, 1910

FLOW RATE: 8.30 GPM

VOLUME: 1.60 ACRE FEET PER YEAR

SOURCE: SPRING, TRIBUTARY OF DAY CREEK

PURPOSE (USE): DOMESTIC

PERIOD OF USE: JAN 1 TO DEC 31

POINTS OF DIVERSION AND MEANS OF DIVERSION:

LOT	BLK	QTR SEC	SEC	TWP	RGE	COUNTY	
		SWSWNE	19	01S	07E	GALLATIN	FLOWING

PLACE OF USE FOR DOMESTIC

	ACRES	LOT	BLK	QTR SEC	SEC	TWP	RGE	COUNTY
001				SWSWNE	19	01S	07E	GALLATIN

REMARKS: SEE GENERAL FINDINGS OF FACT AND CONCLUSIONS OF LAW FOR FURTHER DELINEATION OF THIS RIGHT.

TEMPORARY PRELIMINARY DECREE
GALLATIN RIVER BASIN
BASIN 41D
ABSTRACT OF WATER RIGHT

WATER RIGHT NUMBER 41H -W-120421-00

OWNERS: HAM JOHN D
9434 BRIDGER CANYON RD
BOZEMAN MT 59715

HAM CAROL E
9434 BRIDGER CANYON RD
BOZEMAN MT 59715

PRIORITY DATE: DEC 31, 1910

FLOW RATE: 8.30 GPM

VOLUME: 1.60 ACRE FEET PER YEAR

SOURCE: SPRING, TRIBUTARY OF DAY CREEK

PURPOSE (USE): DOMESTIC

PERIOD OF USE: JAN 1 TO DEC 31

POINTS OF DIVERSION AND MEANS OF DIVERSION:

LOT	BLK	QTR SEC	SEC	TWP	RGE	COUNTY	*
		NWNWSE	19	01S	07E	GALLATIN	FLOWING

PLACE OF USE FOR DOMESTIC

ACRES	LOT	BLK	QTR SEC	SEC	TWP	RGE	COUNTY
001			NWNWSE	19	01S	07E	GALLATIN

REMARKS: SEE GENERAL FINDINGS OF FACT AND CONCLUSIONS OF LAW FOR FURTHER DELINEATION OF THIS RIGHT.

TEMPORARY PRELIMINARY DECREE
GALLATIN RIVER BASIN
BASIN 41H
ABSTRACT OF WATER RIGHT

WATER RIGHT NUMBER 41H -W-120422-00

OWNERS: HAM JOHN D
9436 BRIDGER CANYON RD
BOZEMAN MT 59715

HAM CAROL E
9436 BRIDGER CANYON RD
BOZEMAN MT 59715

PRIORITY DATE: DEC 31, 1910

FLOW RATE: 8.30 GPM

VOLUME: 1.60 ACRE FEET PER YEAR

SOURCE: SPRING, TRIBUTARY OF DAY CREEK

PURPOSE (USE): DOMESTIC

PERIOD OF USE: JAN 1 TO DEC 31

POINTS OF DIVERSION AND MEANS OF DIVERSION:

LOT	BLK	QTR SEC	SEC	TWP	RGE	COUNTY	
		NENWSE	19	01S	07E	GALLATIN	FLOWING

PLACE OF USE FOR DOMESTIC

ACRES	LOT	BLK	QTR SEC	SEC	TWP	RGE	COUNTY
001			NENWSE	19	01S	07E	GALLATIN

REMARKS: SEE GENERAL FINDINGS OF FACT AND CONCLUSIONS OF LAW FOR FURTHER DELINEATION OF THIS RIGHT.

TEMPORARY PRELIMINARY DECREE
GALLATIN RIVER BASIN
BASIN 41D
ABSTRACT OF WATER RIGHT

WATER RIGHT NUMBER 41D-W-120923-00

OWNERS: HAM CAROL E
9436 BRIDGER CANYON RD
BOZEMAN MT 59715

HAM JOHN D
9436 BRIDGER CANYON RD
BOZEMAN MT 59715

A WATER RIGHT TRANSFER CERTIFICATE WAS FILED ON 08/13/85 LISTING KIM TOPHAM AS NEW OWNER.

PRIORITY DATE: DEC 31, 1907

FLOW RATE: 8.00 GPM

VOLUME: 1.50 ACRE FEET PER YEAR

SOURCE: WELL

PURPOSE (USE): DOMESTIC

PERIOD OF USE: JAN 1 TO DEC 31

POINTS OF DIVERSION AND MEANS OF DIVERSION:

LOT	BLK	QTR SEC	SEC	TWP	RGE	COUNTY	
		NWNESE	19	01S	07E	GALLATIN	WELL

PLACE OF USE FOR DOMESTIC

	ACRES	LOT	BLK	QTR SEC	SEC	TWP	RGE	COUNTY
001				NWNESE	19	01S	07E	GALLATIN

REMARKS: SEE GENERAL FINDINGS OF FACT AND CONCLUSIONS OF LAW FOR FURTHER DELINEATION OF THIS RIGHT.

TEMPORARY PRELIMINARY DECREE
GALLATIN RIVER BASIN
BASIN 41G
ABSTRACT OF WATER RIGHT

WATER RIGHT NUMBER 41H-W-120424-00

OWNERS: HAM JOHN D
9436 BRIDGER CANYON RD
BOZEMAN MT 59715

HAM CAROL E
9436 BRIDGER CANYON RD
BOZEMAN MT 59715

PRIORITY DATE: DEC 31, 1939

FLOW RATE: 8.30 GPM

VOLUME: 1.50 ACRE FEET PER YEAR

SOURCE: SPRING, TRIBUTARY OF BRIDGER CREEK

PURPOSE (USE): DOMESTIC

PERIOD OF USE: JAN 1 TO DEC 31

POINTS OF DIVERSION AND MEANS OF DIVERSION:

LOT	BLK	QTR SEC	SEC	TWP	RGE	COUNTY	
		NWSESW	19	01S	07E	GALLATIN	FLOWING

PLACE OF USE FOR DOMESTIC

	ACRES	LOT	BLK	QTR SEC	SEC	TWP	RGE	COUNTY
001				NWSESW	19	01S	07E	GALLATIN

REMARKS: SEE GENERAL FINDINGS OF FACT AND CONCLUSIONS OF LAW FOR FURTHER DELINEATION OF THIS RIGHT.

TEMPORARY PRELIMINARY DECREE
GALLATIN RIVER BASIN
BASIN 41B
ABSTRACT OF WATER RIGHT

WATER RIGHT NUMBER 41H -W-120425-00

OWNERS: HAM JOHN D
9436 BRIDGER CANYON RD
BOZEMAN MT 59715

HAM CAROL E
9436 BRIDGER CANYON RD
BOZEMAN MT 59715

PRIORITY DATE: MAR 15, 1889

FLOW RATE: 0.38 CFS

VOLUME: 187.63 ACRE FEET PER YEAR

STANDARDS ON VOLUMES FOUND IN THE FINDINGS OF FACT ARE ONLY GUIDELINES. CLAIMED VOLUMES MAY BE MODIFIED BY THE COURT ON INDIVIDUAL OBJECTION.

CLIMATIC AREA: 4

SOURCE: DAY CREEK

MAXIMUM ACRES: 10.00

PURPOSE (USE): IRRIGATION

PERIOD OF USE: MAR 1 TO NOV 4

POINTS OF DIVERSION AND MEANS OF DIVERSION:

LOT	BLK	QTR	SEC	SEC	TWP	RGE	COUNTY	
		NENWSE	19	01S	07E	GALLATIN		HEADGATE

PLACE OF USE FOR IRRIGATION

	ACRES	LOT	BLK	QTR	SEC	SEC	TWP	RGE	COUNTY
001	5.00			NENWSE	19	01S	07E	GALLATIN
002	5.00			NWNESE	19	01S	07E	GALLATIN
TOTAL	10.00							

REMARKS: THIS CLAIM PRESENTS ISSUES OF FACT AND LAW THAT MAY BE ADDRESSED AT THE OBJECTION STAGE. IT APPEARS THAT 5.0 ACRES ARE ACTUALLY IRRIGATED AND PROBLEMS COULD EXIST WITH FLOW RATE AND VOLUME. TO ASSURE THE ORDERLY ADMINISTRATION OF WATER RIGHTS, THE WATER COURTS WILL SET A HEARING TO DETERMINE THESE ISSUES IF NO OBJECTIONS ARE MADE.

THIS CLAIM PRESENTS ISSUES OF FACT AND LAW THAT MAY BE ADDRESSED AT THE OBJECTION STAGE. THERE MAY BE PROBLEMS WITH VOLUME. TO ASSURE THE ORDERLY ADMINISTRATION OF WATER RIGHTS, THE WATER COURTS WILL SET A HEARING TO DETERMINE THESE ISSUES IF NO OBJECTIONS ARE MADE.

SEE GENERAL FINDINGS OF FACT AND CONCLUSIONS OF LAW FOR FURTHER DELINEATION OF THIS RIGHT.

TEMPORARY PRELIMINARY DECREE
GALLATIN RIVER BASIN
BASIN 41H
ABSTRACT OF WATER RIGHT

WATER RIGHT NUMBER 41H -W-120426-00

OWNERS: HAM CAROL E
9436 BRIDGER CANYON RD
BOZEMAN MT 59715

HAM JOHN D
9436 BRIDGER CANYON RD
BOZEMAN MT 59715

PRIORITY DATE: DEC 31, 1887

FLOW RATE: 0.19 CFS

VOLUME: 3.00 ACRE FEET PER YEAR

STANDARDS ON VOLUMES FOUND IN THE FINDINGS OF FACT ARE ONLY GUIDELINES. CLAIMED VOLUMES MAY BE MODIFIED BY THE COURT ON INDIVIDUAL OBJECTION.

CLIMATIC AREA: 4

SOURCE: BRIDGER CREEK

MAXIMUM ACRES: 5.00

PURPOSE (USE): IRRIGATION

PERIOD OF USE: MAR 1 TO NOV 30

POINTS OF DIVERSION AND MEANS OF DIVERSION:

LOT	BLK	QTR SEC	SEC	TWP	RGE	COUNTY	
		SENENW	17	01S	07E	GALLATIN	HEADGATE

PLACE OF USE FOR IRRIGATION

	ACRES	LOT	BLK	QTR SEC	SEC	TWP	RGE	COUNTY
001	5.00			SENENW	17	01S	07E	GALLATIN
TOTAL	5.00							

REMARKS: SEE GENERAL FINDINGS OF FACT AND CONCLUSIONS OF LAW FOR FURTHER DELINEATION OF THIS RIGHT.

TEMPORARY PRELIMINARY DECREE
GALLATIN RIVER BASIN
BASIN 41H
ABSTRACT OF WATER RIGHT

WATER RIGHT NUMBER 41H -W-120427-00

OWNERS: HAM CAROL E
9436 BRIDGER CANYON RD
BOZEMAN MT 59715

HAM JOHN D
9436 BRIDGER CANYON RD
BOZEMAN MT 59715

PRIORITY DATE: DEC 31, 1896

FLOW RATE: 1.15 CFS

VOLUME: 121.60 ACRE FEET PER YEAR

STANDARDS ON VOLUMES FOUND IN THE FINDINGS OF FACT ARE ONLY GUIDELINES. CLAIMED VOLUMES MAY BE MODIFIED BY THE COURT ON INDIVIDUAL OBJECTION.

CLIMATIC AREA: 4

SOURCE: SPRING CREEK

MAXIMUM ACRES: 30.40

PURPOSE (USE): IRRIGATION

PERIOD OF USE: APR 1 TO OCT 4

POINTS OF DIVERSION AND MEANS OF DIVERSION:

LOT	BLK	QTR SEC	SEC	TWP	RGE	COUNTY	
		NESESE	19	01S	07E	GALLATIN	HEADGATE

PLACE OF USE FOR IRRIGATION

	ACRES	LOT	BLK	QTR SEC	SEC	TWP	RGE	COUNTY
001	30.40			E2SE	19	01S	07E	GALLATIN
TOTAL	30.40							

REMARKS: THE WATER RIGHTS FOLLOWING THIS STATEMENT ARE SUPPLEMENTAL, WHICH MEANS THE RIGHTS HAVE OVERLAPPING PLACES OF USE. THE RIGHTS CAN BE COMBINED TO IRRIGATE ONLY OVERLAPPING PARCELS OF THE CLAIMANT'S TOTAL 53.60 ACRES. THE COMBINED VOLUME OF THESE RIGHTS SHALL NOT EXCEED 216.00 ACRE-FEET PER YEAR. EACH RIGHT IS LIMITED TO THE FLOW RATE, VOLUME, PLACE OF USE AND BENEFICIAL USE OF THAT INDIVIDUAL RIGHT.
W120427-00, W120429-00

SEE GENERAL FINDINGS OF FACT AND CONCLUSIONS OF LAW FOR FURTHER DELINEATION OF THIS RIGHT.

TEMPORARY PRELIMINARY DECREE
GALLATIN RIVER BASIN
BASIN 41H
ABSTRACT OF WATER RIGHT

WATER RIGHT NUMBER 41H -W-120428-00

OWNERS: HAM CAROL E
9436 BRIDGER CANYON RD
BOZEMAN MT 59715

HAM JOHN D
9436 BRIDGER CANYON RD
BOZEMAN MT 59715

PRIORITY DATE: JUNE 1, 1899

FLOW RATE: 1.21 CFS

VOLUME: 128.00 ACRE FEET PER YEAR

STANDARDS ON VOLUMES FOUND IN THE FINDINGS OF FACT ARE ONLY GUIDELINES. CLAIMED VOLUMES MAY BE MODIFIED BY THE COURT ON INDIVIDUAL OBJECTION.

CLIMATIC AREA: 4

SOURCE: PINE CREEK

MAXIMUM ACRES: 32.00

PURPOSE (USE): IRRIGATION

PERIOD OF USE: MAR 1 TO NOV 30

POINTS OF DIVERSION AND MEANS OF DIVERSION:

LOT	BLK	QTR SEC	SEC	TWP	RGE	COUNTY	
		SESENW	08	01S	07E	GALLATIN	HEADGATE

PLACE OF USE FOR IRRIGATION

	ACRES	LOT	BLK	QTR SEC	SEC	TWP	RGE	COUNTY
001	3.00			NWNENW	17	01S	07E	GALLATIN
002	8.00			SWNENW	17	01S	07E	GALLATIN
003	1.00			NESENW	17	01S	07E	GALLATIN
004	8.00			NESWNW	17	01S	07E	GALLATIN
005	2.00			SWSWNW	17	01S	07E	GALLATIN
006	10.00			SESWNW	17	01S	07E	GALLATIN
TOTAL	32.00							

REMARKS: THIS CLAIM PRESENTS ISSUES OF FACT AND LAW THAT MAY BE ADDRESSED AT THE OBJECTION STAGE. IT APPEARS THAT 21.0 ACRES ARE ACTUALLY IRRIGATED AND PROBLEMS COULD EXIST WITH FLOW RATE AND VOLUME. TO ASSURE THE ORDERLY ADMINISTRATION OF WATER RIGHTS, THE WATER COURTS WILL SET A HEARING TO DETERMINE THESE ISSUES IF NO OBJECTIONS ARE MADE.

SEE GENERAL FINDINGS OF FACT AND CONCLUSIONS OF LAW FOR FURTHER DELINEATION OF THIS RIGHT.

TEMPORARY PRELIMINARY DECREE
GALLATIN RIVER BASIN
BASIN 41H
ABSTRACT OF WATER RIGHT

WATER RIGHT NUMBER 41H -W-120429-00

OWNERS: HAM JOHN D
9436 BRIDGER CANYON RD
BOZEMAN MT 59715

HAM CAROL E
9436 BRIDGER CANYON RD
BOZEMAN MT 59715

PRIORITY DATE: JUNE 1, 1903

FLOW RATE: 2.03 CFS

VOLUME: 94.40 ACRE FEET PER YEAR

STANDARDS ON VOLUMES FOUND IN THE FINDINGS OF FACT ARE ONLY GUIDELINES. CLAIMED VOLUMES MAY BE MODIFIED BY THE COURT ON INDIVIDUAL OBJECTION.

CLIMATIC AREA: 4

SOURCE: BRIDGER CREEK

MAXIMUM ACRES: 53.60

PURPOSE (USE): IRRIGATION

PERIOD OF USE: MAR 1 TO NOV 30

POINTS OF DIVERSION AND MEANS OF DIVERSION:

LOT	BLK	QTR SEC	SEC	TWP	RGE	COUNTY	
		NWNWSW	20	01S	07E	GALLATIN	HEADGATE
		NENESE	19	01S	07E	GALLATIN	HEADGATE

PLACE OF USE FOR IRRIGATION

	ACRES	LOT	BLK	QTR SEC	SEC	TWP	RGE	COUNTY
001	33.40			E2SE	19	01S	07E	GALLATIN
002	20.20			W2SE	19	01S	07E	GALLATIN
TOTAL	53.60							

REMARKS: THE WATER RIGHTS FOLLOWING THIS STATEMENT ARE SUPPLEMENTAL, WHICH MEANS THE RIGHTS HAVE OVERLAPPING PLACES OF USE. THE RIGHTS CAN BE COMBINED TO IRRIGATE ONLY OVERLAPPING PARCELS OF THE CLAIMANT'S TOTAL 53.60 ACRES. THE COMBINED VOLUME OF THESE RIGHTS SHALL NOT EXCEED 216.00 ACRE-FEET PER YEAR. EACH RIGHT IS LIMITED TO THE FLOW RATE, VOLUME, PLACE OF USE AND BENEFICIAL USE OF THAT INDIVIDUAL RIGHT.
W120427-00, W120429-00

SEE GENERAL FINDINGS OF FACT AND CONCLUSIONS OF LAW FOR FURTHER DELINEATION OF THIS RIGHT.

TEMPORARY PRELIMINARY DECREE
GALLATIN RIVER BASIN
BASIN 41H
ABSTRACT OF WATER RIGHT

WATER RIGHT NUMBER 41H -W-120430-00

OWNERS: HAM CAROL E
2436 BRIDGER CANYON RD
BOZEMAN MT 59715

HAM JOHN D
2436 BRIDGER CANYON RD
BOZEMAN MT 59715

PRIORITY DATE: DEC 31, 1910

FLOW RATE:

VOLUME: 30 GALLONS PER DAY PER ANIMAL UNIT

THIS RIGHT INCLUDES THE AMOUNT OF WATER CONSUMPTIVELY USED FOR STOCKWATERING PURPOSES AT THE RATE OF 30 GALLONS PER DAY PER ANIMAL UNIT. ANIMAL UNITS SHALL BE BASED ON REASONABLE CARRYING CAPACITY AND HISTORIC USE OF THE AREA SERVICED BY THIS WATER SOURCE.

SOURCE: SPRING, TRIBUTARY OF BRIDGER CREEK

PURPOSE (USE): STOCK

PERIOD OF USE: JAN 1 TO DEC 31

POINTS OF DIVERSION AND MEANS OF DIVERSION:

LOT	BLK	QTR SEC	SEC	TWP	RGE	COUNTY	
		NWSENW	19	01S	07E	GALLATIN	DIRECT FROM SRC

PLACE OF USE FOR STOCK

	ACRES	LOT	BLK	QTR SEC	SEC	TWP	RGE	COUNTY
001				NWSESW	19	01S	07E	GALLATIN
002				NESESW	19	01S	07E	GALLATIN

REMARKS: SEE GENERAL FINDINGS OF FACT AND CONCLUSIONS OF LAW FOR FURTHER DELINEATION OF THIS RIGHT.

TEMPORARY PRELIMINARY DECREE
GALLATIN RIVER BASIN
BASIN 41H
ABSTRACT OF WATER RIGHT

WATER RIGHT NUMBER 41H -W-120431-00

OWNERS: HAM CAROL E
9436 BRIDGER CANYON RD
BOZEMAN MT 59715

HAM JOHN D
9436 BRIDGER CANYON RD
BOZEMAN MT 59715

PRIORITY DATE: DEC 31, 1939

FLOW RATE:

VOLUME: 30 GALLONS PER DAY PER ANIMAL UNIT

THIS RIGHT INCLUDES THE AMOUNT OF WATER CONSUMPTIVELY USED FOR STOCKWATERING PURPOSES AT THE RATE OF 30 GALLONS PER DAY PER ANIMAL UNIT. ANIMAL UNITS SHALL BE BASED ON REASONABLE CARRYING CAPACITY AND HISTORIC USE OF THE AREA SERVICED BY THIS WATER SOURCE.

SOURCE: SPRING, TRIBUTARY OF BRIDGER CREEK

PURPOSE (USE): STOCK

PERIOD OF USE: JAN 1 TO DEC 31

POINTS OF DIVERSION AND MEANS OF DIVERSION:

LOT	BLK	QTR SEC	SEC	TWP	RGE	COUNTY	
		NWSESW	19	01S	07E	GALLATIN	DEVELOPED SPRNG

PLACE OF USE FOR STOCK

ACRES	LOT	BLK	QTR SEC	SEC	TWP	RGE	COUNTY
001			NWSESW	19	01S	07E	GALLATIN

REMARKS: SEE GENERAL FINDINGS OF FACT AND CONCLUSIONS OF LAW FOR FURTHER DELINEATION OF THIS RIGHT.

TEMPORARY PRELIMINARY DECREE
GALLATIN RIVER BASIN
BASIN 41H
ABSTRACT OF WATER RIGHT

WATER RIGHT NUMBER 41H -W-120432-00

OWNERS: HAM CAROL E
9436 BRIDGER CANYON RD
BOZEMAN MT 59715

HAM JOHN D
9436 BRIDGER CANYON RD
BOZEMAN MT 59715

PRIORITY DATE: DEC 31, 1910

FLOW RATE:

VOLUME: 30 GALLONS PER DAY PER ANIMAL UNIT

THIS RIGHT INCLUDES THE AMOUNT OF WATER CONSUMPTIVELY USED FOR STOCKWATERING PURPOSES AT THE RATE OF 30 GALLONS PER DAY PER ANIMAL UNIT. ANIMAL UNITS SHALL BE BASED ON REASONABLE CARRYING CAPACITY AND HISTORIC USE OF THE AREA SERVICED BY THIS WATER SOURCE.

SOURCE: SPRING, TRIBUTARY OF BRIDGER CREEK

PURPOSE (USE): STOCK

PERIOD OF USE: JAN 1 TO DEC 31

POINTS OF DIVERSION AND MEANS OF DIVERSION:

LOT	BLK	QTR SEC	SEC	TWP	RGE	COUNTY	
		NWSWSW	19	01S	07E	GALLATIN	DIRECT FROM SRC

PLACE OF USE FOR STOCK

	ACRES	LOT	BLK	QTR SEC	SEC	TWP	RGE	COUNTY
001				NWSWSW	19	01S	07E	GALLATIN
002				NESWSW	19	01S	07E	GALLATIN

REMARKS: SEE GENERAL FINDINGS OF FACT AND CONCLUSIONS OF LAW FOR FURTHER DELINEATION OF THIS RIGHT.

TEMPORARY PRELIMINARY DECREE
GALLATIN RIVER BASIN
BASIN 41H
ABSTRACT OF WATER RIGHT

WATER RIGHT NUMBER 41H -W-130433-00

OWNERS: HAM CAROL E
9436 BRIDGER CANYON RD
BOZEMAN MT 59715

HAM JOHN D
9436 BRIDGER CANYON RD
BOZEMAN MT 59715

PRIORITY DATE: DEC 31, 1910

FLOW RATE:

VOLUME: 30 GALLONS PER DAY PER ANIMAL UNIT

THIS RIGHT INCLUDES THE AMOUNT OF WATER CONSUMPTIVELY USED FOR STOCKWATERING PURPOSES AT THE RATE OF 30 GALLONS PER DAY PER ANIMAL UNIT. ANIMAL UNITS SHALL BE BASED ON REASONABLE CARRYING CAPACITY AND HISTORIC USE OF THE AREA SERVICED BY THIS WATER SOURCE.

SOURCE: SPRING, TRIBUTARY OF BRIDGER CREEK

PURPOSE (USE): STOCK

PERIOD OF USE: JAN 1 TO DEC 31

POINTS OF DIVERSION AND MEANS OF DIVERSION:

LOT	BLK	QTR SEC	SEC	TWP	RGE	COUNTY	
		NESWSW	19	01S	07E	GALLATIN	DIRECT FROM SRC

PLACE OF USE FOR STOCK

	ACRES	LOT	BLK	QTR SEC	SEC	TWP	RGE	COUNTY
001				NWSESW	19	01S	07E	GALLATIN
002				NESWSW	19	01S	07E	GALLATIN

REMARKS: SEE GENERAL FINDINGS OF FACT AND CONCLUSIONS OF LAW FOR FURTHER DELINEATION OF THIS RIGHT.

TEMPORARY PRELIMINARY DECREE
GALLATIN RIVER BASIN
BASIN 41H
ABSTRACT OF WATER RIGHT

WATER RIGHT NUMBER 41H -W-120434-00

OWNERS: HAM JOHN D
9436 BRIDGER CANYON RD
BOZEMAN MT 59715

HAM CAROL E
9436 BRIDGER CANYON RD
BOZEMAN MT 59715

PRIORITY DATE: DEC 31, 1905

FLOW RATE:

VOLUME: 30 GALLONS PER DAY PER ANIMAL UNIT

THIS RIGHT INCLUDES THE AMOUNT OF WATER CONSUMPTIVELY USED FOR STOCKWATERING PURPOSES AT THE RATE OF 30 GALLONS PER DAY PER ANIMAL UNIT. ANIMAL UNITS SHALL BE BASED ON REASONABLE CARRYING CAPACITY AND HISTORIC USE OF THE AREA SERVICED BY THIS WATER SOURCE.

SOURCE: SPRING, TRIBUTARY OF BRIDGER CREEK

PURPOSE (USE): STOCK

PERIOD OF USE: JAN 1 TO DEC 31

POINTS OF DIVERSION AND MEANS OF DIVERSION:

LOT	BLK	QTR SEC	SEC	TWP	RGE	COUNTY	
		SWSWNE	18	01S	07E	GALLATIN	DIRECT FROM SRC

PLACE OF USE FOR STOCK

	ACRES	LOT	BLK	QTR SEC	SEC	TWP	RGE	COUNTY
001				SWSWNE	18	01S	07E	GALLATIN
002				NENWSE	18	01S	07E	GALLATIN

REMARKS: SEE GENERAL FINDINGS OF FACT AND CONCLUSIONS OF LAW FOR FURTHER DELINEATION OF THIS RIGHT.

TEMPORARY PRELIMINARY DECREE
GALLATIN RIVER BASIN
BASIN 41H
ABSTRACT OF WATER RIGHT

WATER RIGHT NUMBER 41H -W-120435-00

OWNERS: HAM CAROL E
2436 BRIDGER CANYON RD
BOZEMAN MT 59715

HAM JOHN D
2436 BRIDGER CANYON RD
BOZEMAN MT 59715

PRIORITY DATE: DEC 31, 1905

FLOW RATE:

VOLUME: 30 GALLONS PER DAY PER ANIMAL UNIT

THIS RIGHT INCLUDES THE AMOUNT OF WATER CONSUMPTIVELY USED FOR STOCKWATERING PURPOSES AT THE RATE OF 30 GALLONS PER DAY PER ANIMAL UNIT. ANIMAL UNITS SHALL BE BASED ON REASONABLE CARRYING CAPACITY AND HISTORIC USE OF THE AREA SERVICED BY THIS WATER SOURCE.

SOURCE: SPRING, TRIBUTARY OF BRIDGER CREEK

PURPOSE (USE): STOCK

PERIOD OF USE: JAN 1 TO DEC 31

POINTS OF DIVERSION AND MEANS OF DIVERSION:

LOT	BLK	QTR SEC	SEC	TWP	RGE	COUNTY	
		NENWSE	18	01S	07E	GALLATIN	DIRECT FROM SRC

PLACE OF USE FOR STOCK

	ACRES	LOT	BLK	QTR SEC	SEC	TWP	RGE	COUNTY
001				NENWSE	18	01S	07E	GALLATIN
002				SWNESE	18	01S	07E	GALLATIN

REMARKS: SEE GENERAL FINDINGS OF FACT AND CONCLUSIONS OF LAW FOR FURTHER DELINEATION OF THIS RIGHT.

TEMPORARY PRELIMINARY DECREE
GALLATIN RIVER BASIN
BASIN 41H
ABSTRACT OF WATER RIGHT

WATER RIGHT NUMBER 41H -W-120476-00

OWNERS: HAM CAROL E
9474 BRIDGER CANYON RD
BOZEMAN MT 59715

HAM JOHN D
9474 BRIDGER CANYON RD
BOZEMAN MT 59715

PRIORITY DATE: DEC 31, 1905

FLOW RATE:

VOLUME: 30 GALLONS PER DAY PER ANIMAL UNIT

THIS RIGHT INCLUDES THE AMOUNT OF WATER CONSUMPTIVELY USED FOR STOCKWATERING PURPOSES AT THE RATE OF 30 GALLONS PER DAY PER ANIMAL UNIT. ANIMAL UNITS SHALL BE BASED ON REASONABLE CARRYING CAPACITY AND HISTORIC USE OF THE AREA SERVICED BY THIS WATER SOURCE.

SOURCE: SPRING, TRIBUTARY OF BRIDGER CREEK

PURPOSE (USE): STOCK

PERIOD OF USE: JAN 1 TO DEC 31

POINTS OF DIVERSION AND MEANS OF DIVERSION:

LOT	BLK	QTR SEC	SEC	TWP	RGE	COUNTY	
		SWNESE	18	01S	07E	GALLATIN	DIRECT FROM SRC

PLACE OF USE FOR STOCK

	ACRES	LOT	BLK	QTR SEC	SEC	TWP	RGE	COUNTY
001				SWNESE	18	01S	07E	GALLATIN
002				SENESE	18	01S	07E	GALLATIN

REMARKS: SEE GENERAL FINDINGS OF FACT AND CONCLUSIONS OF LAW FOR FURTHER DELINEATION OF THIS RIGHT.

TEMPORARY PRELIMINARY DECREE
GALLATIN RIVER BASIN
BASIN 41H
ABSTRACT OF WATER RIGHT

WATER RIGHT NUMBER 41H -W-120437-00

OWNERS: HAM CAROL E
9436 BRIDGER CANYON RD
BOZEMAN MT 59715

HAM JOHN D
9436 BRIDGER CANYON RD
BOZEMAN MT 59715

PRIORITY DATE: DEC 31, 1905

FLOW RATE:

VOLUME: 30 GALLONS PER DAY PER ANIMAL UNIT

THIS RIGHT INCLUDES THE AMOUNT OF WATER CONSUMPTIVELY USED FOR STOCKWATERING PURPOSES AT THE RATE OF 30 GALLONS PER DAY PER ANIMAL UNIT. ANIMAL UNITS SHALL BE BASED ON REASONABLE CARRYING CAPACITY AND HISTORIC USE OF THE AREA SERVICED BY THIS WATER SOURCE.

SOURCE: SPRING, TRIBUTARY OF DAY CREEK

PURPOSE (USE): STOCK

PERIOD OF USE: JAN 1 TO DEC 31

POINTS OF DIVERSION AND MEANS OF DIVERSION:

LOT	BLK	QTR SEC	SEC	TWP	RGE	COUNTY	
		SWSWSW	18	01S	07E	GALLATIN	DIRECT FROM SRC

PLACE OF USE FOR STOCK

ACRES	LOT	BLK	QTR SEC	SEC	TWP	RGE	COUNTY
001			SWSWSW	18	01S	07E	GALLATIN

REMARKS: SEE GENERAL FINDINGS OF FACT AND CONCLUSIONS OF LAW FOR FURTHER DELINEATION OF THIS RIGHT.

TEMPORARY PRELIMINARY DECREE
GALLATIN RIVER BASIN
BASIN 41H
ABSTRACT OF WATER RIGHT

WATER RIGHT NUMBER 41H -W-120438-00

OWNERS: HAM CAROL E
2436 BRIDGER CANYON RD
BOZEMAN MT 59715

HAM JOHN D
2436 BRIDGER CANYON RD
BOZEMAN MT 59715

PRIORITY DATE: DEC 31, 1905

FLOW RATE:

VOLUME: 30 GALLONS PER DAY PER ANIMAL UNIT

THIS RIGHT INCLUDES THE AMOUNT OF WATER CONSUMPTIVELY USED FOR STOCKWATERING PURPOSES AT THE RATE OF 30 GALLONS PER DAY PER ANIMAL UNIT. ANIMAL UNITS SHALL BE BASED ON REASONABLE CARRYING CAPACITY AND HISTORIC USE OF THE AREA SERVICED BY THIS WATER SOURCE.

SOURCE: SPRING, TRIBUTARY OF DAY CREEK

PURPOSE (USE): STOCK

PERIOD OF USE: JAN 1 TO DEC 31

POINTS OF DIVERSION AND MEANS OF DIVERSION:

LOT	BLK	QTR SEC	SEC	TWP	RGE	COUNTY	
		SWSWSW	18	01S	07E	GALLATIN	DIRECT FROM SRC
		NWNENW	19	01S	07E	GALLATIN	DIRECT FROM SRC

PLACE OF USE FOR STOCK

	ACRES	LOT	BLK	QTR SEC	SEC	TWP	RGE	COUNTY
001				SWSWSW	18	01S	07E	GALLATIN
002				SESWSW	18	01S	07E	GALLATIN
003				NWNENW	19	01S	07E	GALLATIN

REMARKS: SEE GENERAL FINDINGS OF FACT AND CONCLUSIONS OF LAW FOR FURTHER DELINEATION OF THIS RIGHT.

TEMPORARY PRELIMINARY DECREE
GALLATIN RIVER BASIN
BASIN 41H
ABSTRACT OF WATER RIGHT

WATER RIGHT NUMBER 41H -W-120629-00

OWNERS: HAM JOHN D
9436 BRIDGER CANYON RD
BOZEMAN MT 59715

HAM CAROL E
9436 BRIDGER CANYON RD
BOZEMAN MT 59715

PRIORITY DATE: DEC 31, 1905

FLOW RATE:

VOLUME: 30 GALLONS PER DAY PER ANIMAL UNIT

THIS RIGHT INCLUDES THE AMOUNT OF WATER CONSUMPTIVELY USED FOR STOCKWATERING PURPOSES AT THE RATE OF 30 GALLONS PER DAY PER ANIMAL UNIT. ANIMAL UNITS SHALL BE BASED ON REASONABLE CARRYING CAPACITY AND HISTORIC USE OF THE AREA SERVICED BY THIS WATER SOURCE.

SOURCE: SPRING, TRIBUTARY OF BRIDGER CREEK

PURPOSE (USE): STOCK

PERIOD OF USE: JAN 1 TO DEC 31

POINTS OF DIVERSION AND MEANS OF DIVERSION:

LOT	BLK	QTR SEC	SEC	TWP	RGE	COUNTY	
		SESENE	18	01S	07E	GALLATIN	DIRECT FROM SRC
		S2SWNW	17	01S	07E	GALLATIN	DIRECT FROM SRC

PLACE OF USE FOR STOCK

	ACRES	LOT	BLK	QTR SEC	SEC	TWP	RGE	COUNTY
001				SESENE	18	01S	07E	GALLATIN
002				SWSWNW	17	01S	07E	GALLATIN
003				SESWNW	17	01S	07E	GALLATIN

REMARKS: SEE GENERAL FINDINGS OF FACT AND CONCLUSIONS OF LAW FOR FURTHER DELINEATION OF THIS RIGHT.

TEMPORARY PRELIMINARY DECREE
GALLATIN RIVER BASIN
BASIN 41G
ABSTRACT OF WATER RIGHT

WATER RIGHT NUMBER 41H-W-120440-00

OWNERS: HAM CAROL E
9436 BRIDGER CANYON RD
BOZEMAN MT 59715

HAM JOHN D
9436 BRIDGER CANYON RD
BOZEMAN MT 59715

PRIORITY DATE: DEC 31, 1887

FLOW RATE:

VOLUME: 30 GALLONS PER DAY PER ANIMAL UNIT

THIS RIGHT INCLUDES THE AMOUNT OF WATER CONSUMPTIVELY USED FOR STOCKWATERING PURPOSES AT THE RATE OF 30 GALLONS PER DAY PER ANIMAL UNIT. ANIMAL UNITS SHALL BE BASED ON REASONABLE CARRYING CAPACITY AND HISTORIC USE OF THE AREA SERVICED BY THIS WATER SOURCE.

SOURCE: BRIDGER CREEK

PURPOSE (USE): STOCK

PERIOD OF USE: JAN 1 TO DEC 31

POINTS OF DIVERSION AND MEANS OF DIVERSION:

LOT	BLK	QTR SEC	SEC	TWP	RGE	COUNTY	
		SENENW	17	01S	07E	GALLATIN	DIRECT FROM SRC

PLACE OF USE FOR STOCK

ACRES	LOT	BLK	QTR SEC	SEC	TWP	RGE	COUNTY
001			SENENW	17	01S	07E	GALLATIN

REMARKS: SEE GENERAL FINDINGS OF FACT AND CONCLUSIONS OF LAW FOR FURTHER DELINEATION OF THIS RIGHT.

TEMPORARY PRELIMINARY DECREE
GALLATIN RIVER BASIN
BASIN 41H
ABSTRACT OF WATER RIGHT

WATER RIGHT NUMBER 41H -W-120441-00

OWNERS: HAM CAROL E
9436 BRIDGER CANYON RD
BOZEMAN MT 59715

HAM JOHN D
9436 BRIDGER CANYON RD
BOZEMAN MT 59715

PRIORITY DATE: DEC 31, 1905

FLOW RATE:

VOLUME: 30 GALLONS PER DAY PER ANIMAL UNIT

THIS RIGHT INCLUDES THE AMOUNT OF WATER CONSUMPTIVELY USED FOR STOCKWATERING PURPOSES AT THE RATE OF 30 GALLONS PER DAY PER ANIMAL UNIT. ANIMAL UNITS SHALL BE BASED ON REASONABLE CARRYING CAPACITY AND HISTORIC USE OF THE AREA SERVICED BY THIS WATER SOURCE.

SOURCE: SPRING, TRIBUTARY OF BRIDGER CREEK

PURPOSE (USE): STOCK

PERIOD OF USE: JAN 1 TO DEC 31

POINTS OF DIVERSION AND MEANS OF DIVERSION:

LOT	BLK	QTR SEC	SEC	TWP	RGE	COUNTY	
		SESENE	18	01S	07E	GALLATIN	DIRECT FROM SRC

PLACE OF USE FOR STOCK

	ACRES	LOT	BLK	QTR SEC	SEC	TWP	RGE	COUNTY
001				SESENE	18	01S	07E	GALLATIN
002				SWSWNW	17	01S	07E	GALLATIN

REMARKS: SEE GENERAL FINDINGS OF FACT AND CONCLUSIONS OF LAW FOR FURTHER DELINEATION OF THIS RIGHT.

TEMPORARY PRELIMINARY DECREE
GALLATIN RIVER BASIN
BASIN 41H
ABSTRACT OF WATER RIGHT

WATER RIGHT NUMBER 41H -W-120442-00

OWNERS: HAM JOHN D
943C BRIDGER CANYON RD
BOZEMAN MT 59715

HAM CAROL E
943C BRIDGER CANYON RD
BOZEMAN MT 59715

PRIORITY DATE: DEC 31, 1905

FLOW RATE:

VOLUME: 30 GALLONS PER DAY PER ANIMAL UNIT

THIS RIGHT INCLUDES THE AMOUNT OF WATER CONSUMPTIVELY USED FOR STOCKWATERING PURPOSES AT THE RATE OF 30 GALLONS PER DAY PER ANIMAL UNIT. ANIMAL UNITS SHALL BE BASED ON REASONABLE CARRYING CAPACITY AND HISTORIC USE OF THE AREA SERVICED BY THIS WATER SOURCE.

SOURCE: SPRING, TRIBUTARY OF BRIDGER CREEK

PURPOSE (USE): STOCK

PERIOD OF USE: JAN 1 TO DEC 31

POINTS OF DIVERSION AND MEANS OF DIVERSION:

LOT	BLK	QTR SEC	SEC	TWP	RGE	COUNTY	
		SENWNW	18	01S	07E	GALLATIN	DIRECT FROM SRC

PLACE OF USE FOR STOCK

	ACRES	LOT	BLK	QTR SEC	SEC	TWP	RGE	COUNTY
001				SENWNW	18	01S	07E	GALLATIN

REMARKS: SEE GENERAL FINDINGS OF FACT AND CONCLUSIONS OF LAW FOR FURTHER DELINEATION OF THIS RIGHT.

TEMPORARY PRELIMINARY DECREE
GALLATIN RIVER BASIN
BASIN 41H
ABSTRACT OF WATER RIGHT

WATER RIGHT NUMBER 41H -W-120443-00

OWNERS: HAM CAROL E
2436 BRIDGER CANYON RD
BOZEMAN MT 59715

HAM JOHN D
2436 BRIDGER CANYON RD
BOZEMAN MT 59715

PRIORITY DATE: DEC 31, 1905

FLOW RATE:

VOLUME: 30 GALLONS PER DAY PER ANIMAL UNIT

THIS RIGHT INCLUDES THE AMOUNT OF WATER CONSUMPTIVELY USED FOR STOCKWATERING PURPOSES AT THE RATE OF 30 GALLONS PER DAY PER ANIMAL UNIT. ANIMAL UNITS SHALL BE BASED ON REASONABLE CARRYING CAPACITY AND HISTORIC USE OF THE AREA SERVICED BY THIS WATER SOURCE.

SOURCE: SPRING, TRIBUTARY OF BRIDGER CREEK

PURPOSE (USE): STOCK

PERIOD OF USE: JAN 1 TO DEC 31

POINTS OF DIVERSION AND MEANS OF DIVERSION:

LOT	BLK	QTR SEC	SEC	TWP	RGE	COUNTY	
		NWNENW	18	01S	07E	GALLATIN	DIRECT FROM SRC

PLACE OF USE FOR STOCK

	ACRES	LOT	BLK	QTR SEC	SEC	TWP	RGE	COUNTY
001				NWNENW	18	01S	07E	GALLATIN

REMARKS: SEE GENERAL FINDINGS OF FACT AND CONCLUSIONS OF LAW FOR FURTHER DELINEATION OF THIS RIGHT.

TEMPORARY PRELIMINARY DECREE
GALLATIN RIVER BASIN
BASIN 41H
ABSTRACT OF WATER RIGHT

WATER RIGHT NUMBER 41H -W-120444-00

OWNERS: HAN JOHN D
2436 BRIDGER CANYON RD
BOZEMAN MT 59715

HAN CAROL E
2436 BRIDGER CANYON RD
BOZEMAN MT 59715

PRIORITY DATE: JUNE 1, 1903

FLOW RATE:

VOLUME: 30 GALLONS PER DAY PER ANIMAL UNIT

THIS RIGHT INCLUDES THE AMOUNT OF WATER CONSUMPTIVELY USED FOR STOCKWATERING PURPOSES AT THE RATE OF 30 GALLONS PER DAY PER ANIMAL UNIT. ANIMAL UNITS SHALL BE BASED ON REASONABLE CARRYING CAPACITY AND HISTORIC USE OF THE AREA SERVICED BY THIS WATER SOURCE.

SOURCE: BRIDGER CREEK

PURPOSE (USE): STOCK

PERIOD OF USE: JAN 1 TO DEC 31

POINTS OF DIVERSION AND MEANS OF DIVERSION:

LOT	BLK	QTR SEC	SEC	TWP	RGE	COUNTY	
		NENESE	19	01S	07E	GALLATIN	DIRECT FROM SRC
		SWNESE	19	01S	07E	GALLATIN	DIRECT FROM SRC
		NWSESE	19	01S	07E	GALLATIN	DIRECT FROM SRC
		SWSESE	19	01S	07E	GALLATIN	DIRECT FROM SRC

PLACE OF USE FOR STOCK

	ACRES	LOT	BLK	QTR SEC	SEC	TWP	RGE	COUNTY
001				NENESE	19	01S	07E	GALLATIN
002				SWNESE	19	01S	07E	GALLATIN
003				NWSESE	19	01S	07E	GALLATIN
004				SWSESE	19	01S	07E	GALLATIN

REMARKS: SEE GENERAL FINDINGS OF FACT AND CONCLUSIONS OF LAW FOR FURTHER DELINEATION OF THIS RIGHT.

TEMPORARY PRELIMINARY DECREE
GALLATIN RIVER BASIN
BASIN 41H
ABSTRACT OF WATER RIGHT

WATER RIGHT NUMBER 41H -W-120445-00

OWNERS: HAM CAROL E
9434 BRIDGER CANYON RD
BOZEMAN MT 59715

HAM JOHN D
9434 BRIDGER CANYON RD
BOZEMAN MT 59715

PRIORITY DATE: DEC 31, 1911

FLOW RATE:

VOLUME: 30 GALLONS PER DAY PER ANIMAL UNIT

THIS RIGHT INCLUDES THE AMOUNT OF WATER CONSUMPTIVELY USED FOR STOCKWATERING PURPOSES AT THE RATE OF 30 GALLONS PER DAY PER ANIMAL UNIT. ANIMAL UNITS SHALL BE BASED ON REASONABLE CARRYING CAPACITY AND HISTORIC USE OF THE AREA SERVICED BY THIS WATER SOURCE.

SOURCE: SPRING, TRIBUTARY OF BRIDGER CREEK

PURPOSE (USE): STOCK

PERIOD OF USE: JAN 1 TO DEC 31

POINTS OF DIVERSION AND MEANS OF DIVERSION:

LOT	BLK	QTR SEC	SEC	TWP	RGE	COUNTY	
		SENENE	19	01S	07E	GALLATIN	DITCH

PLACE OF USE FOR STOCK

	ACRES	LOT	BLK	QTR SEC	SEC	TWP	RGE	COUNTY
001				NENESE	19	01S	07E	GALLATIN
002				NWNESE	19	01S	07E	GALLATIN

REMARKS: SEE GENERAL FINDINGS OF FACT AND CONCLUSIONS OF LAW FOR FURTHER DELINEATION OF THIS RIGHT.

TEMPORARY PRELIMINARY DECREE
GALLATIN RIVER BASIN
BASIN 41H
ABSTRACT OF WATER RIGHT

WATER RIGHT NUMBER 41H -W-120446-00

OWNERS: HAM JOHN D
2436 BRIDGER CANYON RD
BOZEMAN MT 59715

HAM CAROL E
2436 BRIDGER CANYON RD
BOZEMAN MT 59715

PRIORITY DATE: DEC 31, 1896

FLOW RATE:

VOLUME: 30 GALLONS PER DAY PER ANIMAL UNIT

THIS RIGHT INCLUDES THE AMOUNT OF WATER CONSUMPTIVELY USED FOR STOCKWATERING PURPOSES AT THE RATE OF 30 GALLONS PER DAY PER ANIMAL UNIT. ANIMAL UNITS SHALL BE BASED ON REASONABLE CARRYING CAPACITY AND HISTORIC USE OF THE AREA SERVICED BY THIS WATER SOURCE.

SOURCE: SPRING CREEK

PURPOSE (USE): STOCK

PERIOD OF USE: JAN 1 TO DEC 31

POINTS OF DIVERSION AND MEANS OF DIVERSION:

LOT	BLK	QTR SEC	SEC	TWP	RGE	COUNTY	
		NESESE	19	01S	07E	GALLATIN	DIRECT FROM SRC

PLACE OF USE FOR STOCK

ACRES	LOT	BLK	QTR SEC	SEC	TWP	RGE	COUNTY
001			NESESE	19	01S	07E	GALLATIN

REMARKS: SEE GENERAL FINDINGS OF FACT AND CONCLUSIONS OF LAW FOR FURTHER DELINEATION OF THIS RIGHT.

TEMPORARY PRELIMINARY DECREE
GALLATIN RIVER BASIN
BASIN 41H
ABSTRACT OF WATER RIGHT

WATER RIGHT NUMBER 41H -W-120647-00

OWNERS: HAM CAROL E
9436 BRIDGER CANYON RD
BOZEMAN MT 59715

HAM JOHN D
9436 BRIDGER CANYON RD
BOZEMAN MT 59715

PRIORITY DATE: DEC 31, 1905

FLOW RATE:

VOLUME: 30 GALLONS PER DAY PER ANIMAL UNIT

THIS RIGHT INCLUDES THE AMOUNT OF WATER CONSUMPTIVELY USED FOR STOCKWATERING PURPOSES AT THE RATE OF 30 GALLONS PER DAY PER ANIMAL UNIT. ANIMAL UNITS SHALL BE BASED ON REASONABLE CARRYING CAPACITY AND HISTORIC USE OF THE AREA SERVICED BY THIS WATER SOURCE.

SOURCE: SPRING, TRIBUTARY OF BRIDGER CREEK

PURPOSE (USE): STOCK

PERIOD OF USE: JAN 1 TO DEC 31

POINTS OF DIVERSION AND MEANS OF DIVERSION:

LOT	BLK	QTR SEC	SEC	TWP	RGE	COUNTY	
		SENENE	18	01S	07E	GALLATIN	DIRECT FROM SRC
		W2NW	17	01S	07E	GALLATIN	DIRECT FROM SRC

PLACE OF USE FOR STOCK

	ACRES	LOT	BLK	QTR SEC	SEC	TWP	RGE	COUNTY
001				SENENE	18	01S	07E	GALLATIN
002				SWNWNW	17	01S	07E	GALLATIN
003				NESWNW	17	01S	07E	GALLATIN

REMARKS: SEE GENERAL FINDINGS OF FACT AND CONCLUSIONS OF LAW FOR FURTHER DELINEATION OF THIS RIGHT.

TEMPORARY PRELIMINARY DECREE
GALLATIN RIVER BASIN
BASIN 41H
ABSTRACT OF WATER RIGHT

WATER RIGHT NUMBER 41H -W-120448-00

OWNERS: HAM CAROL E
2436 BRIDGER CANYON RD
BOZEMAN MT 59715

HAM JOHN D
2436 BRIDGER CANYON RD
BOZEMAN MT 59715

PRIORITY DATE: MAR 15, 1889

FLOW RATE:

VOLUME: 30 GALLONS PER DAY PER ANIMAL UNIT

THIS RIGHT INCLUDES THE AMOUNT OF WATER CONSUMPTIVELY USED FOR STOCKWATERING PURPOSES AT THE RATE OF 30 GALLONS PER DAY PER ANIMAL UNIT. ANIMAL UNITS SHALL BE BASED ON REASONABLE CARRYING CAPACITY AND HISTORIC USE OF THE AREA SERVICED BY THIS WATER SOURCE.

SOURCE: DAY CREEK

PURPOSE (USE): STOCK

PERIOD OF USE: JAN 1 TO DEC 31

POINTS OF DIVERSION AND MEANS OF DIVERSION:

LOT	BLK	QTR SEC	SEC	TWP	RGE	COUNTY	
		NENWSE	19	01S	07E	GALLATIN	DIRECT FROM SRC

PLACE OF USE FOR STOCK

	ACRES	LOT	BLK	QTR SEC	SEC	TWP	RGE	COUNTY
001				NENWSE	19	01S	07E	GALLATIN

REMARKS: SEE GENERAL FINDINGS OF FACT AND CONCLUSIONS OF LAW FOR FURTHER DELINEATION OF THIS RIGHT.

TEMPORARY PRELIMINARY DECREE
GALLATIN RIVER BASIN
BASIN 41H
ABSTRACT OF WATER RIGHT

WATER RIGHT NUMBER 41H -W-120449-00

OWNERS: SEIFERT EDWIN A
11580 SPRINGHILL RD
BELGRADE MT 59714

PRIORITY DATE: DEC 31, 1919

FLOW RATE: 20.00 GPM

VOLUME: 1.50 ACRE FEET PER YEAR

SOURCE: WELL

MAXIMUM ACRES: 1.50

PURPOSE (USE): DOMESTIC

PERIOD OF USE: JAN 1 TO DEC 31

POINTS OF DIVERSION AND MEANS OF DIVERSION:

LOT	BLK	QTR SEC	SEC	TWP	RGE	COUNTY	
		NWNWSW	11	01N	05E	GALLATIN	WELL

PLACE OF USE FOR DOMESTIC

	ACRES	LOT	BLK	QTR SEC	SEC	TWP	RGE	COUNTY
001	1.50			NWNWSW	11	01N	05E	GALLATIN
TOTAL	1.50							

REMARKS: SEE GENERAL FINDINGS OF FACT AND CONCLUSIONS OF LAW FOR FURTHER DELINEATION OF THIS RIGHT.

TEMPORARY PRELIMINARY DECREE
GALLATIN RIVER BASIN
BASIN 41H
ABSTRACT OF WATER RIGHT

WATER RIGHT NUMBER 41H -W-120450-00

OWNERS: SEIFERT EDWIN A
11980 SPRINGHILL RD
BELGRADE MT 59714

PRIORITY DATE: DEC 31, 1900

FLOW RATE: 20.00 GPM

VOLUME: 1.50 ACRE FEET PER YEAR

SOURCE: WELL

MAXIMUM ACRES: 1.50

PURPOSE (USE): DOMESTIC

PERIOD OF USE: JAN 1 TO DEC 31

POINTS OF DIVERSION AND MEANS OF DIVERSION:

LOT	BLK	QTR SEC	SEC	TWP	RGE	COUNTY	
		SESENE	22	01N	05E	GALLATIN	WELL

PLACE OF USE FOR DOMESTIC

	ACRES	LOT	BLK	QTR SEC	SEC	TWP	RGE	COUNTY
001	1.50			SESENE	22	01N	05E	GALLATIN
TOTAL	1.50							

REMARKS: SEE GENERAL FINDINGS OF FACT AND CONCLUSIONS OF LAW FOR FURTHER DELINEATION OF THIS RIGHT.

TEMPORARY PRELIMINARY DECREE
GALLATIN RIVER BASIN
BASIN 41H
ABSTRACT OF WATER RIGHT

WATER RIGHT NUMBER 41H -W-120451-00

OWNERS: SEIFERT EDWIN A
11080 SPRINGHILL RD
BELGRADE MT 59714

PRIORITY DATE: DEC 31, 1919

FLOW RATE: 20.00 GPM

VOLUME: 1.50 ACRE FEET PER YEAR

SOURCE: WELL

MAXIMUM ACRES: 1.50

PURPOSE (USE): DOMESTIC

PERIOD OF USE: JAN 1 TO DEC 31

POINTS OF DIVERSION AND MEANS OF DIVERSION:

LOT	BLK	QTR SEC	SEC	TWP	RGE	COUNTY	
		NWNWSW	11	01N	05E	GALLATIN	WELL

PLACE OF USE FOR DOMESTIC

	ACRES	LOT	BLK	QTR SEC	SEC	TWP	RGE	COUNTY
001	1.50			NWNWSW	11	01N	05E	GALLATIN
TOTAL	1.50							

REMARKS: SEE GENERAL FINDINGS OF FACT AND CONCLUSIONS OF LAW FOR FURTHER DELINEATION OF THIS RIGHT.

TEMPORARY PRELIMINARY DECREE
GALLATIN RIVER BASIN
BASIN 41H
ABSTRACT OF WATER RIGHT

WATER RIGHT NUMBER 41H -W-120452-00

OWNERS: SEIFERT EDWIN A
11980 SPRINGHILL RD
BELGRADE MT 59714

PRIORITY DATE: AUG 6, 1924

FLOW RATE: 5.00 GPM

VOLUME: 1.50 ACRE FEET PER YEAR

SOURCE: WELL

MAXIMUM ACRES: 1.50

PURPOSE (USE): DOMESTIC

PERIOD OF USE: JAN 1 TO DEC 31

POINTS OF DIVERSION AND MEANS OF DIVERSION:

LOT	BLK	QTR SEC	SEC	TWP	RGE	COUNTY	
		NENESE	15	01N	05E	GALLATIN	WELL

PLACE OF USE FOR DOMESTIC

	ACRES	LOT	BLK	QTR SEC	SEC	TWP	RGE	COUNTY
001	1.50			NENESE	15	01N	05E	GALLATIN
TOTAL	1.50							

REMARKS: SEE GENERAL FINDINGS OF FACT AND CONCLUSIONS OF LAW FOR FURTHER DELINEATION OF THIS RIGHT.

TEMPORARY PRELIMINARY DECREE
GALLATIN RIVER BASIN
BASIN 41H
ABSTRACT OF WATER RIGHT

WATER RIGHT NO: 8ER 41H -W-120453-00

OWNERS: SEIFERT EDWIN A
17980 SPRINGHILL RD
BELGRADE MT 59714

PRIORITY DATE: DEC 31, 1919

FLOW RATE: 20.00 GPM

VOLUME: 1.50 ACRE FEET PER YEAR

SOURCE: WELL

MAXIMUM ACRES: 0.25

PURPOSE (USE): DOMESTIC

PERIOD OF USE: JAN 1 TO DEC 31

POINTS OF DIVERSION AND MEANS OF DIVERSION:

LOT	BLK	QTR SEC	SEC	TWP	RGE	COUNTY	
		NWNWSW	11	01N	05E	GALLATIN	WELL

PLACE OF USE FOR DOMESTIC

	ACRES	LOT	BLK	QTR SEC	SEC	TWP	RGE	COUNTY
001	0.25			NWNWSW	11	01N	05E	GALLATIN
TOTAL	0.25							

REMARKS: SEE GENERAL FINDINGS OF FACT AND CONCLUSIONS OF LAW FOR FURTHER DELINEATION OF THIS RIGHT.

TEMPORARY PRELIMINARY DECREE
GALLATIN RIVER BASIN
BASIN 41H
ABSTRACT OF WATER RIGHT

WATER RIGHT NUMBER 41H -W-120454-00

OWNERS: SEIFERT EDWIN A
11980 SPRINGHILL RD
BELGRADE MT 59714

PRIORITY DATE: DEC 31, 1890

FLOW RATE:

VOLUME: 30 GALLONS PER DAY PER ANIMAL UNIT

THIS RIGHT INCLUDES THE AMOUNT OF WATER CONSUMPTIVELY USED FOR STOCKWATERING PURPOSES AT THE RATE OF 30 GALLONS PER DAY PER ANIMAL UNIT. ANIMAL UNITS SHALL BE BASED ON REASONABLE CARRYING CAPACITY AND HISTORIC USE OF THE AREA SERVICED BY THIS WATER SOURCE.

SOURCE: REESE CREEK

PURPOSE (USE): STOCK

PERIOD OF USE: JAN 1 TO DEC 31

POINTS OF DIVERSION AND MEANS OF DIVERSION:

LOT	BLK	QTR SEC	SEC	TWP	RGE	COUNTY	
		N2N2	11	01N	05E	GALLATIN	DIRECT FROM SRC
		NENE	10	01N	05E	GALLATIN	DIRECT FROM SRC

PLACE OF USE FOR STOCK

	ACRES	LOT	BLK	QTR SEC	SEC	TWP	RGE	COUNTY
001				NENE	10	01N	05E	GALLATIN
002				N2N2	11	01N	05E	GALLATIN

REMARKS: SEE GENERAL FINDINGS OF FACT AND CONCLUSIONS OF LAW FOR FURTHER DELINEATION OF THIS RIGHT.

TEMPORARY PRELIMINARY DECREE
GALLATIN RIVER BASIN
BASIN 41H
ABSTRACT OF WATER RIGHT

WATER RIGHT NUMBER 41H -W-120455-00

OWNERS: SEIFERT EDWIN A
11980 SPRINGHILL RD
BELGRADE MT 59714

PRIORITY DATE: DEC 31, 1890

FLOW RATE:

VOLUME: 30 GALLONS PER DAY PER ANIMAL UNIT

THIS RIGHT INCLUDES THE AMOUNT OF WATER CONSUMPTIVELY USED FOR STOCKWATERING PURPOSES AT THE RATE OF 30 GALLONS PER DAY PER ANIMAL UNIT. ANIMAL UNITS SHALL BE BASED ON REASONABLE CARRYING CAPACITY AND HISTORIC USE OF THE AREA SERVICED BY THIS WATER SOURCE.

SOURCE: LIMESTONE CREEK

PURPOSE (USE): STOCK

PERIOD OF USE: JAN 1 TO DEC 31

POINTS OF DIVERSION AND MEANS OF DIVERSION:

LOT	BLK	QTR SEC	SEC	TWP	RGE	COUNTY	
		N2N2	11	01N	05E	GALLATIN	DIRECT FROM SRC

PLACE OF USE FOR STOCK

ACRES	LOT	BLK	QTR SEC	SEC	TWP	RGE	COUNTY
001			N2N2	11	01N	05E	GALLATIN

REMARKS: SEE GENERAL FINDINGS OF FACT AND CONCLUSIONS OF LAW FOR FURTHER DELINEATION OF THIS RIGHT.

TEMPORARY PRELIMINARY DECREE
GALLATIN RIVER BASIN
BASIN 41H
ABSTRACT OF WATER RIGHT

WATER RIGHT NUMBER 41H -W-120456-00

OWNERS: SEIFERT EDWIN A
11980 SPRINGHILL RD
BELGRADE MT 59714

PRIORITY DATE: APR 3, 1899

FLOW RATE: 30.00 GPM

VOLUME: 30 GALLONS PER DAY PER ANIMAL UNIT

THIS RIGHT INCLUDES THE AMOUNT OF WATER CONSUMPTIVELY USED FOR STOCKWATERING PURPOSES AT THE RATE OF 30 GALLONS PER DAY PER ANIMAL UNIT. ANIMAL UNITS SHALL BE BASED ON REASONABLE CARRYING CAPACITY AND HISTORIC USE OF THE AREA SERVICED BY THIS WATER SOURCE.

SOURCE: WELL

PURPOSE (USE): STOCK

PERIOD OF USE: JAN 1 TO DEC 31

POINTS OF DIVERSION AND MEANS OF DIVERSION:

LOT	BLK	QTR SEC	SEC	TWP	RGE	COUNTY	
		NENESE	15	01N	05E	GALLATIN	WELL

PLACE OF USE FOR STOCK

ACRES	LOT	BLK	QTR SEC	SEC	TWP	RGE	COUNTY
001			SE	15	01N	05E	GALLATIN

REMARKS: SEE GENERAL FINDINGS OF FACT AND CONCLUSIONS OF LAW FOR FURTHER DELINEATION OF THIS RIGHT.

TEMPORARY PRELIMINARY DECREE
GALLATIN RIVER BASIN
BASIN 41H
ABSTRACT OF WATER RIGHT

WATER RIGHT NUMBER 41H -W-120457-00

OWNERS: SEIFERT EDWIN A
17980 SPRINGHILL RD
BELGRADE MT 59714

PRIORITY DATE: DEC 31, 1900

FLOW RATE:

VOLUME: 30 GALLONS PER DAY PER ANIMAL UNIT

THIS RIGHT INCLUDES THE AMOUNT OF WATER CONSUMPTIVELY USED FOR STOCKWATERING PURPOSES AT THE RATE OF 30 GALLONS PER DAY PER ANIMAL UNIT. ANIMAL UNITS SHALL BE BASED ON REASONABLE CARRYING CAPACITY AND HISTORIC USE OF THE AREA SERVICED BY THIS WATER SOURCE.

SOURCE: UNNAMED TRIBUTARY OF REESE CREEK

PURPOSE (USE): STOCK

PERIOD OF USE: JAN 1 TO DEC 31

POINTS OF DIVERSION AND MEANS OF DIVERSION:

LOT	BLK	QTR SEC	SEC	TWP	RGE	COUNTY	
		NWNWSE	10	01N	05E	GALLATIN	DIRECT FROM SRC
		NENESW	10	01N	05E	GALLATIN	DIRECT FROM SRC

PLACE OF USE FOR STOCK

	ACRES	LOT	BLK	QTR SEC	SEC	TWP	RGE	COUNTY
001					10	01N	05E	GALLATIN

REMARKS: SEE GENERAL FINDINGS OF FACT AND CONCLUSIONS OF LAW FOR FURTHER DELINEATION OF THIS RIGHT.

TEMPORARY PRELIMINARY DECREE
GALLATIN RIVER BASIN
BASIN 41H
ABSTRACT OF WATER RIGHT

WATER RIGHT NUMBER 41H -W-120458-00

OWNERS: SEIFERT EDWIN A
11980 SPRINGHILL RD
BELGRADE MT 59714

PRIORITY DATE: DEC 31, 1895

FLOW RATE:

VOLUME: 30 GALLONS PER DAY PER ANIMAL UNIT

THIS RIGHT INCLUDES THE AMOUNT OF WATER CONSUMPTIVELY USED FOR STOCKWATERING PURPOSES AT THE RATE OF 30 GALLONS PER DAY PER ANIMAL UNIT. ANIMAL UNITS SHALL BE BASED ON REASONABLE CARRYING CAPACITY AND HISTORIC USE OF THE AREA SERVICED BY THIS WATER SOURCE.

SOURCE: ROSS CREEK

PURPOSE (USE): STOCK

PERIOD OF USE: JAN 1 TO DEC 31

POINTS OF DIVERSION AND MEANS OF DIVERSION:

LOT	BLK	QTR SEC	SEC	TWP	RGE	COUNTY	
		SENWSE	18	01N	06E	GALLATIN	DITCH

PLACE OF USE FOR STOCK

	ACRES	LOT	BLK	QTR SEC	SEC	TWP	RGE	COUNTY
001					11	01N	05E	GALLATIN
002				NE	10	01N	05E	GALLATIN

REMARKS: SEE GENERAL FINDINGS OF FACT AND CONCLUSIONS OF LAW FOR FURTHER DELINEATION OF THIS RIGHT.

TEMPORARY PRELIMINARY DECREE
GALLATIN RIVER BASIN
BASIN 41H
ABSTRACT OF WATER RIGHT

WATER RIGHT NUMBER 41H -W-120459-00

OWNERS: SEIFERT EDWIN A
11980 SPRINGHILL RD
BELGRADE MT 59714

PRIORITY DATE: DEC 31, 1895

FLOW RATE: 0.65 CFS

VOLUME: 51.00 ACRE FEET PER YEAR

STANDARDS ON VOLUMES FOUND IN THE FINDINGS OF FACT ARE ONLY GUIDELINES. CLAIMED VOLUMES MAY BE MODIFIED BY THE COURT ON INDIVIDUAL OBJECTION.

CLIMATIC AREA: 4

SOURCE: ROSS CREEK

MAXIMUM ACRES: 17.10

PURPOSE (USE): IRRIGATION

PERIOD OF USE: MAY 1 TO SEPT 4

POINTS OF DIVERSION AND MEANS OF DIVERSION:

LOT	BLK	QTR SEC	SEC	TWP	RGE	COUNTY	
		SENWSE	18	01N	06E	GALLATIN	DIKES

PLACE OF USE FOR IRRIGATION

	ACRES	LOT	BLK	QTR SEC	SEC	TWP	RGE	COUNTY
001	17.10			NWSW	11	01N	05E	GALLATIN
TOTAL	17.10							

REMARKS: SEE GENERAL FINDINGS OF FACT AND CONCLUSIONS OF LAW FOR FURTHER DELINEATION OF THIS RIGHT.

TEMPORARY PRELIMINARY DECREE
GALLATIN RIVER BASIN
BASIN 41H
ABSTRACT OF WATER RIGHT

WATER RIGHT NUMBER 41H -W-120460-00

OWNERS: SEIFERT EDWIN A
11760 SPRINGHILL RD
BELGRADE MT 59714

PRIORITY DATE: JUNE 15, 1903

FLOW RATE: 2.50 CFS

VOLUME: 240.00 ACRE FEET PER YEAR

STANDARDS ON VOLUMES FOUND IN THE FINDINGS OF FACT ARE ONLY GUIDELINES. CLAIMED VOLUMES MAY BE MODIFIED BY THE COURT ON INDIVIDUAL OBJECTION.

CLIMATIC AREA: 4

SOURCE: ROSS CREEK

MAXIMUM ACRES: 80.00

PURPOSE (USE): IRRIGATION

PERIOD OF USE: JUNE 1 TO AUG 31

POINTS OF DIVERSION AND MEANS OF DIVERSION:

LOT	BLK	QTR SEC	SEC	TWP	RGE	COUNTY	
		N2SWSE	13	01N	05E	GALLATIN	HEADGATE

PLACE OF USE FOR IRRIGATION

	ACRES	LOT	BLK	QTR SEC	SEC	TWP	RGE	COUNTY
001	80.00			N2SE	15	01N	05E	GALLATIN
TOTAL	80.00							

REMARKS: SEE GENERAL FINDINGS OF FACT AND CONCLUSIONS OF LAW FOR FURTHER DELINEATION OF THIS RIGHT.

TEMPORARY PRELIMINARY DECREE
GALLATIN RIVER BASIN
BASIN 41H
ABSTRACT OF WATER RIGHT

WATER RIGHT NUMBER 41H -W-120461-00

OWNERS: DEHAAN VERA M
6800 DRY CREEK ROAD
BELGRADE MT 59714

MCAFEE MILDRED V
1321 BRIDGER DR
BOZEMAN MT 59715

OWNERSHIP IS IN ESTATE, SEE DOCUMENTATION.
TRANSFER PROCESSED TO ADD OWNERS ONLY. INDIVIDUAL
PORTIONS WILL BE RECORDED AFTER FINAL DECREE.

PRIORITY DATE: DEC 31, 1865

FLOW RATE: 5.00 GPM

VOLUME: 30 GALLONS PER DAY PER ANIMAL UNIT

THIS RIGHT INCLUDES THE AMOUNT OF WATER CONSUMPTIVELY USED FOR STOCKWATERING PURPOSES AT THE RATE OF 30 GALLONS PER DAY PER ANIMAL UNIT. ANIMAL UNITS SHALL BE BASED ON REASONABLE CARRYING CAPACITY AND HISTORIC USE OF THE AREA SERVICED BY THIS WATER SOURCE.

SOURCE: WELL

PURPOSE (USE): STOCK

PERIOD OF USE: JAN 1 TO DEC 31

POINTS OF DIVERSION AND MEANS OF DIVERSION:

LOT	BLK	QTR SEC	SEC	TWP	RGE	COUNTY	
		SWNENE	25	01S	05E	GALLATIN	WELL

PLACE OF USE FOR STOCK

	ACRES	LOT	BLK	QTR SEC	SEC	TWP	RGE	COUNTY
001				NE	25	01S	05E	GALLATIN
002				N2	30	01S	06E	GALLATIN

REMARKS: NOTICE OF TRANSFER RECEIVED 9/13/83.

SEE GENERAL FINDINGS OF FACT AND CONCLUSIONS OF LAW FOR FURTHER DELINEATION OF THIS RIGHT.

TEMPORARY PRELIMINARY DECREE
GALLATIN RIVER BASIN
BASIN 41H
ABSTRACT OF WATER RIGHT

WATER RIGHT NUMBER 41H -W-120462-00

OWNERS: DEHAAN VERA M
6800 DRY CREEK ROAD
BELGRADE MT 59714

MCAFEE MILDRED V
1321 BRIDGER DR
BOZEMAN MT 59715

OWNERSHIP IS IN ESTATE, SEE DOCUMENTATION.
TRANSFER PROCESSED TO ADD OWNERS ONLY. INDIVIDUAL PORTIONS WILL BE RECORDED AFTER FINAL DECREE.

PRIORITY DATE: NOV 1, 1903

FLOW RATE:

VOLUME: 30 GALLONS PER DAY PER ANIMAL UNIT

THIS RIGHT INCLUDES THE AMOUNT OF WATER CONSUMPTIVELY USED FOR STOCKWATERING PURPOSES AT THE RATE OF 30 GALLONS PER DAY PER ANIMAL UNIT. ANIMAL UNITS SHALL BE BASED ON REASONABLE CARRYING CAPACITY AND HISTORIC USE OF THE AREA SERVICED BY THIS WATER SOURCE.

SOURCE: DEER CREEK

PURPOSE (USE): STOCK

PERIOD OF USE: JAN 1 TO DEC 31

POINTS OF DIVERSION AND MEANS OF DIVERSION:

LOT	BLK	QTR SEC	SEC	TWP	RGE	COUNTY	
		SENENW	30	01S	06E	GALLATIN	MULTIPLE
		W2	30	01S	06E	GALLATIN	MULTIPLE

PLACE OF USE FOR STOCK

	ACRES	LOT	BLK	QTR SEC	SEC	TWP	RGE	COUNTY
001				NE	25	01S	05E	GALLATIN
002				N2	30	01S	06E	GALLATIN

REMARKS: NOTICE OF TRANSFER RECEIVED 9/13/83.

SEE GENERAL FINDINGS OF FACT AND CONCLUSIONS OF LAW FOR FURTHER DELINEATION OF THIS RIGHT.

TEMPORARY PRELIMINARY DECREE
GALLATIN RIVER BASIN
BASIN 41H
ABSTRACT OF WATER RIGHT

WATER RIGHT NUMBER 41H -W-120463-00

OWNERS: DEHAAN VERA M
6800 DRY CREEK ROAD
BELGRADE MT 59714

MCAFEE MILDRED V
1321 BRIDGER DR
BOZEMAN MT 59715

OWNERSHIP IS IN ESTATE, SEE DOCUMENTATION.
TRANSFER PROCESSED TO ADD OWNERS ONLY. INDIVIDUAL PORTIONS WILL BE RECORDED AFTER FINAL DECREE.

PRIORITY DATE: NOV 1, 1903

FLOW RATE: 561.00 GPM

VOLUME: 225.00 ACRE FEET PER YEAR

STANDARDS ON VOLUMES FOUND IN THE FINDINGS OF FACT ARE ONLY GUIDELINES. CLAIMED VOLUMES MAY BE MODIFIED BY THE COURT ON INDIVIDUAL OBJECTION.

CLIMATIC AREA: 4

SOURCE: DEER CREEK

MAXIMUM ACRES: 50.00

PURPOSE (USE): IRRIGATION

PERIOD OF USE: APR 1 TO OCT 4

POINTS OF DIVERSION AND MEANS OF DIVERSION:

LOT	BLK	QTR SEC	SEC	TWP	RGE	COUNTY	
		N2	30	01S	06E	GALLATIN	PUMP

PLACE OF USE FOR IRRIGATION

	ACRES	LOT	BLK	QTR SEC	SEC	TWP	RGE	COUNTY
001	50.00			N2	30	01S	06E	GALLATIN
TOTAL	50.00							

REMARKS: CLARIFICATION OF LAND DESCRIPTION:
PUMP LOCATION IS TRANSITORY ALL ALONG SOURCE WITHIN LEGAL LAND DESCRIPTION.

NOTICE OF TRANSFER RECEIVED 9/13/83.

SEE GENERAL FINDINGS OF FACT AND CONCLUSIONS OF LAW FOR FURTHER DELINEATION OF THIS RIGHT.

TEMPORARY PRELIMINARY DECREE
GALLATIN RIVER BASIN
BASIN 41H
ABSTRACT OF WATER RIGHT

WATER RIGHT NUMBER 41H -W-120464-00

OWNERS: DEHAAN VERA M
6800 DRY CREEK ROAD
BELGRADE MT 59714

MCAFEE MILDRED V
1321 BRIDGER DR
BOZEMAN MT 59715

OWNERSHIP IS IN ESTATE, SEE DOCUMENTATION.
TRANSFER PROCESSED TO ADD OWNERS ONLY. INDIVIDUAL
PORTIONS WILL BE RECORDED AFTER FINAL DECREE.

PRIORITY DATE: DEC 31, 1865

FLOW RATE: 5.00 GPM

VOLUME: 1.50 ACRE FEET PER YEAR

SOURCE: WELL

MAXIMUM ACRES: 0.25

PURPOSE (USE): DOMESTIC

PERIOD OF USE: JAN 1 TO DEC 31

POINTS OF DIVERSION AND MEANS OF DIVERSION:

LOT	BLK	QTR SEC	SEC	TWP	RGE	COUNTY	
		SWNENE	25	01S	05E	GALLATIN	WELL

PLACE OF USE FOR DOMESTIC

	ACRES	LOT	BLK	QTR SEC	SEC	TWP	RGE	COUNTY
001	0.25			SWNENE	25	01S	05E	GALLATIN
TOTAL	0.25							

REMARKS: NOTICE OF TRANSFER RECEIVED 9/13/83.

SEE GENERAL FINDINGS OF FACT AND CONCLUSIONS OF LAW FOR FURTHER DELINEATION OF THIS RIGHT.

TEMPORARY PRELIMINARY DECREE
GALLATIN RIVER BASIN
BASIN 76D
ABSTRACT OF WATER RIGHT

WATER RIGHT NUMBER 41H -W-120465-00

OWNERS: SINNEMA CHESTER R
RT 2 BOX 106
MANHATTAN MT 59741

PRIORITY DATE: DEC 8, 1879

FLOW RATE: 1.00 CFS

VOLUME: 312.00 ACRE FEET PER YEAR

STANDARDS ON VOLUMES FOUND IN THE FINDINGS OF FACT ARE ONLY GUIDELINES. CLAIMED VOLUMES MAY BE MODIFIED BY THE COURT ON INDIVIDUAL OBJECTION.

CLIMATIC AREA: 3

SOURCE: CAMP CREEK

MAXIMUM ACRES: 84.60

PURPOSE (USE): IRRIGATION

PERIOD OF USE: APR 15 TO OCT 19

POINTS OF DIVERSION AND MEANS OF DIVERSION:

LOT	BLK	QTR SEC	SEC	TWP	RGE	COUNTY	
		NWNWSE	04	02S	03E	GALLATIN	HEADGATE

PLACE OF USE FOR IRRIGATION

	ACRES	LOT	BLK	QTR SEC	SEC	TWP	RGE	COUNTY
001	30.00			NENW	04	02S	03E	GALLATIN
002	20.60			E2E2SW	33	01S	03E	GALLATIN
003	10.00			E2NESW	04	02S	03E	GALLATIN
004	5.00			W2SWNE	04	02S	03E	GALLATIN
005	10.00			W2NWNE	04	02S	03E	GALLATIN
006	9.00			W2NWSE	04	02S	03E	GALLATIN
TOTAL	84.60							

REMARKS: THE WATER RIGHTS FOLLOWING THIS STATEMENT ARE SUPPLEMENTAL, WHICH MEANS THE RIGHTS HAVE OVERLAPPING PLACES OF USE. THE RIGHTS CAN BE COMBINED TO IRRIGATE ONLY OVERLAPPING PARCELS OF THE CLAIMANT'S TOTAL 179.00 ACRES. THE COMBINED VOLUME OF THESE RIGHTS SHALL NOT EXCEED 1,682.60 ACRE-FEET PER YEAR. EACH RIGHT IS LIMITED TO THE FLOW RATE, VOLUME, PLACE OF USE AND BENEFICIAL USE OF THAT INDIVIDUAL RIGHT.
W120465-00, W120466-00, W120468-00, W120467-00

SEE GENERAL FINDINGS OF FACT AND CONCLUSIONS OF LAW FOR FURTHER DELINEATION OF THIS RIGHT.

TEMPORARY PRELIMINARY DECREE
GALLATIN RIVER BASIN
BASIN 41H
ABSTRACT OF WATER RIGHT

WATER RIGHT NUMBER 41H -W-120466-00

OWNERS: SINNEMA CHESTER R
RT 2 BOX 106
MANHATTAN MT 59741

PRIORITY DATE: JUNE 15, 1901

FLOW RATE: 1.00 CFS

VOLUME: 312.00 ACRE FEET PER YEAR

STANDARDS ON VOLUMES FOUND IN THE FINDINGS OF FACT ARE ONLY GUIDELINES. CLAIMED VOLUMES MAY BE MODIFIED BY THE COURT ON INDIVIDUAL OBJECTION.

CLIMATIC AREA: 3

SOURCE: CAMP CREEK

MAXIMUM ACRES: 109.60

PURPOSE (USE): IRRIGATION

PERIOD OF USE: APR 15 TO OCT 15

POINTS OF DIVERSION AND MEANS OF DIVERSION:

LOT	BLK	QTR SEC	SEC	TWP	RGE	COUNTY	
		NWNWSE	04	02S	03E	GALLATIN	HEADGATE

PLACE OF USE FOR IRRIGATION

	ACRES	LOT	BLK	QTR SEC	SEC	TWP	RGE	COUNTY
001	30.00			NENW	04	02S	03E	GALLATIN
002	20.80			E2E2SW	33	01S	03E	GALLATIN
003	10.00			E2NESW	04	02S	03E	GALLATIN
004	5.00			W2SWNE	04	02S	03E	GALLATIN
005	10.00			W2NWNE	04	02S	03E	GALLATIN
006	12.00			SWNE	33	01S	03E	GALLATIN
007	13.00			SENW	33	01S	03E	GALLATIN
008	9.00			W2NWSE	04	02S	03E	GALLATIN
TOTAL	109.80							

REMARKS: THE WATER RIGHTS FOLLOWING THIS STATEMENT ARE SUPPLEMENTAL, WHICH MEANS THE RIGHTS HAVE OVERLAPPING PLACES OF USE. THE RIGHTS CAN BE COMBINED TO IRRIGATE ONLY OVERLAPPING PARCELS OF THE CLAIMANT'S TOTAL 179.00 ACRES. THE COMBINED VOLUME OF THESE RIGHTS SHALL NOT EXCEED 1,682.60 ACRE-FEET PER YEAR. EACH RIGHT IS LIMITED TO THE FLOW RATE, VOLUME, PLACE OF USE AND BENEFICIAL USE OF THAT INDIVIDUAL RIGHT.
W120465-00, W120466-00, W120468-00, W120467-00

SEE GENERAL FINDINGS OF FACT AND CONCLUSIONS OF LAW FOR FURTHER DELINEATION OF THIS RIGHT.

TEMPORARY PRELIMINARY DECREE
GALLATIN RIVER BASIN
BASIN 41H
ABSTRACT OF WATER RIGHT

WATER RIGHT NUMBER 41H -W-120467-00

OWNERS: STINEMA CHESTER R
RT 2 BOX 106
MANHATTAN MT 59741

PRIORITY DATE: JUNE 18, 1904

FLOW RATE: 2.50 CFS

VOLUME: 780.00 ACRE FEET PER YEAR

STANDARDS ON VOLUMES FOUND IN THE FINDINGS OF FACT ARE ONLY GUIDELINES. CLAIMED VOLUMES MAY BE MODIFIED BY THE COURT ON INDIVIDUAL OBJECTION.

CLIMATIC AREA: 3

SOURCE: WASTE & SEEPAGE, TRIBUTARY OF CAMP CREEK

SPRING HYDROLOGICALLY RELATED TO SOURCE.

MAXIMUM ACRES: 90.00

PURPOSE (USE): IRRIGATION

PERIOD OF USE: APR 15 TO OCT 19

POINTS OF DIVERSION AND MEANS OF DIVERSION:

LOT	BLK	QTR SEC	SEC	TWP	RGE	COUNTY	
		E2E2SW	33	01S	03E	GALLATIN	PUMP
		W2W2SE	33	01S	03E	GALLATIN	PUMP

PLACE OF USE FOR IRRIGATION

	ACRES	LOT	BLK	QTR SEC	SEC	TWP	RGE	COUNTY
001	40.00			W2NE	33	01S	03E	GALLATIN
002	30.00			E2SW	33	01S	03E	GALLATIN
003	20.00			W2SE	33	01S	03E	GALLATIN
TOTAL	90.00							

REMARKS: THE WATER RIGHTS FOLLOWING THIS STATEMENT ARE SUPPLEMENTAL, WHICH MEANS THE RIGHTS HAVE OVERLAPPING PLACES OF USE. THE RIGHTS CAN BE COMBINED TO IRRIGATE ONLY OVERLAPPING PARCELS OF THE CLAIMANT'S TOTAL 179.00 ACRES. THE COMBINED VOLUME OF THESE RIGHTS SHALL NOT EXCEED 1,682.60 ACRE-FEET PER YEAR. EACH RIGHT IS LIMITED TO THE FLOW RATE, VOLUME, PLACE OF USE AND BENEFICIAL USE OF THAT INDIVIDUAL RIGHT.
W120465-00, W120466-00, W120468-00, W120467-00

THIS CLAIM PRESENTS ISSUES OF FACT AND LAW THAT MAY BE ADDRESSED AT THE OBJECTION STAGE. IT APPEARS THAT 67.0 ACRES ARE ACTUALLY IRRIGATED AND PROBLEMS COULD EXIST WITH FLOW RATE AND VOLUME. TO ASSURE THE ORDERLY ADMINISTRATION OF WATER RIGHTS, THE WATER COURTS WILL SET A HEARING TO DETERMINE THESE ISSUES IF NO OBJECTIONS ARE MADE.

SEE GENERAL FINDINGS OF FACT AND CONCLUSIONS OF LAW FOR FURTHER DELINEATION OF THIS RIGHT.

TEMPORARY PRELIMINARY DECREE
GALLATIN RIVER BASIN
BASIN 41G
ABSTRACT OF WATER RIGHT

WATER RIGHT NUMBER 41H -W-120468-00

OWNERS: CAMP CREEK LAND & CATTLE CO
RT 2 BOX 106
MANHATTAN MT 59741

SINNEMA CHESTER R
RT 2 BOX 106
MANHATTAN MT 59741

PRIORITY DATE: JULY 2, 1901

FLOW RATE: 2.50 CFS

VOLUME: 780.00 ACRE FEET PER YEAR

STANDARDS ON VOLUMES FOUND IN THE FINDINGS OF FACT ARE ONLY GUIDELINES. CLAIMED VOLUMES MAY BE MODIFIED BY THE COURT ON INDIVIDUAL OBJECTION.

CLIMATIC AREA: 3

SOURCE: WASTE & SEEPAGE, TRIBUTARY OF CAMP CREEK

ALSO KNOWN AS HIGH LINE CANAL WASTEWATER DITCH.

MAXIMUM ACRES: 90.00

PURPOSE (USE): IRRIGATION

PERIOD OF USE: APR 15 TO OCT 19

POINTS OF DIVERSION AND MEANS OF DIVERSION:

LOT	BLK	QTR SEC	SEC	TWP	RGE	COUNTY	
		NENWNE	09	02S	03E	GALLATIN	DITCH

PLACE OF USE FOR IRRIGATION

	ACRES	LOT	BLK	QTR SEC	SEC	TWP	RGE	COUNTY
001	40.00			N2	04	02S	03E	GALLATIN
002	50.00			S2	33	01S	03E	GALLATIN
TOTAL	90.00							

REMARKS: CLARIFICATION OF LAND DESCRIPTION:
SECONDARY POINT OF DIVERSION OFF CAMP CREEK LOCATED IN NWNWSE SEC 4 TWP 02S RGE 03E GALLATIN COUNTY.

THE WATER RIGHTS FOLLOWING THIS STATEMENT ARE SUPPLEMENTAL, WHICH MEANS THE RIGHTS HAVE OVERLAPPING PLACES OF USE. THE RIGHTS CAN BE COMBINED TO IRRIGATE ONLY OVERLAPPING PARCELS OF THE CLAIMANT'S TOTAL 179.00 ACRES. THE COMBINED VOLUME OF THESE RIGHTS SHALL NOT EXCEED 1,682.60 ACRE-FEET PER YEAR. EACH RIGHT IS LIMITED TO THE FLOW RATE, VOLUME, PLACE OF USE AND BENEFICIAL USE OF THAT INDIVIDUAL RIGHT.
W120465-00, W120466-00, W120468-00, W120467-00

SEE GENERAL FINDINGS OF FACT AND CONCLUSIONS OF LAW FOR FURTHER DELINEATION OF THIS RIGHT.

TEMPORARY PRELIMINARY DECREE
GALLATIN RIVER BASIN
BASIN 41H
ABSTRACT OF WATER RIGHT

WATER RIGHT NUMBER 41H -W-120469-00

OWNERS: SINNEMA CHESTER R
RT 2 BOX 106
MANHATTAN MT 59741

FLIKKEMA DICK C
RT 1 BOX 109
MANHATTAN MT 59741

PRIORITY DATE: JUNE 15, 1901

FLOW RATE:

VOLUME: 30 GALLONS PER DAY PER ANIMAL UNIT

THIS RIGHT INCLUDES THE AMOUNT OF WATER CONSUMPTIVELY USED FOR STOCKWATERING PURPOSES AT THE RATE OF 30 GALLONS PER DAY PER ANIMAL UNIT. ANIMAL UNITS SHALL BE BASED ON REASONABLE CARRYING CAPACITY AND HISTORIC USE OF THE AREA SERVICED BY THIS WATER SOURCE.

SOURCE: CAMP CREEK

PURPOSE (USE): STOCK

PERIOD OF USE: JAN 1 TO DEC 31

POINTS OF DIVERSION AND MEANS OF DIVERSION:

LOT	BLK	QTR SEC	SEC	TWP	RGE	COUNTY	
		NENE	33	01S	03E	GALLATIN	DIRECT FROM SRC
		W2SE	33	01S	03E	GALLATIN	DIRECT FROM SRC

PLACE OF USE FOR STOCK

	ACRES	LOT	BLK	QTR SEC	SEC	TWP	RGE	COUNTY
001				NENE	33	01S	03E	GALLATIN
002				W2SE	33	01S	03E	GALLATIN

REMARKS: SEE GENERAL FINDINGS OF FACT AND CONCLUSIONS OF LAW FOR FURTHER DELINEATION OF THIS RIGHT.

TEMPORARY PRELIMINARY DECREE
GALLATIN RIVER BASIN
BASIN 41H
ABSTRACT OF WATER RIGHT

WATER RIGHT NUMBER 41H -W-120470-00

OWNERS: TOBOL RONALD D
RT 2 BOX 61
BOZEMAN MT 59715

PRIORITY DATE: DEC 31, 1893

FLOW RATE: 25.00 GPM

VOLUME: 11.00 ACRE FEET PER YEAR

SOURCE: WELL

MAXIMUM ACRES: 5.00

PURPOSE (USE): DOMESTIC

PERIOD OF USE: JAN 1 TO DEC 31

POINTS OF DIVERSION AND MEANS OF DIVERSION:

LOT	BLK	QTR SEC	SEC	TWP	RGE	COUNTY	
		SESW	09	02S	06E	GALLATIN	WELL

PLACE OF USE FOR DOMESTIC

	ACRES	LOT	BLK	QTR SEC	SEC	TWP	RGE	COUNTY
001	5.00			SESW	09	02S	06E	GALLATIN
TOTAL	5.00							

REMARKS: SEE GENERAL FINDINGS OF FACT AND CONCLUSIONS OF LAW FOR FURTHER DELINEATION OF THIS RIGHT.

TEMPORARY PRELIMINARY DECREE
GALLATIN RIVER BASIN
BASIN 41H
ABSTRACT OF WATER RIGHT

WATER RIGHT NUMBER 41H -W-120471-00

OWNERS: ARMITAGE JESSIE G
5555 GOOCH HILL RD
BOZEMAN MT 59715

THIS CLAIM AND THE CLAIM NUMBERS LISTED FOLLOWING THIS STATEMENT CLAIM OVERLAPPING PLACES OF USE. THE WATER COURT DECREES THIS RIGHT AND MAKES ALL CLAIMS A MATTER OF RECORD. W132209-00, W132211-00, W132214-00, W132215-00, W139061-00.

PRIORITY DATE: MAY 1, 1905

FLOW RATE: 50.00 GPM

VOLUME: 35.00 ACRE FEET PER YEAR

STANDARDS ON VOLUMES FOUND IN THE FINDINGS OF FACT ARE ONLY GUIDELINES. CLAIMED VOLUMES MAY BE MODIFIED BY THE COURT ON INDIVIDUAL OBJECTION.

CLIMATIC AREA: 4

SOURCE: SPRING, TRIBUTARY OF MCDONALD CREEK

MAXIMUM ACRES: 10.00

PURPOSE (USE): IRRIGATION

PERIOD OF USE: APR 1 TO OCT 31

POINTS OF DIVERSION AND MEANS OF DIVERSION:

LOT	BLK	QTR SEC	SEC	TWP	RGE	COUNTY	
		NWSWSW	16	02S	05E	GALLATIN	HEADGATE

PLACE OF USE FOR IRRIGATION

	ACRES	LOT	BLK	QTR SEC	SEC	TWP	RGE	COUNTY
001	5.00			NESENE	17	02S	05E	GALLATIN
002	5.00			NWSENE	17	02S	05E	GALLATIN
TOTAL	10.00							

REMARKS: NOTICE OF TRANSFER RECEIVED 6/18/84.

SEE GENERAL FINDINGS OF FACT AND CONCLUSIONS OF LAW FOR FURTHER DELINEATION OF THIS RIGHT.

TEMPORARY PRELIMINARY DECREE
GALLATIN RIVER BASIN
BASIN 41H
ABSTRACT OF WATER RIGHT

WATER RIGHT NUMBER 41H -W-120472-00

OWNERS: ARMITAGE JESSIE G
3225 GOOCH HILL RD
BOZEMAN MT 59715

PRIORITY DATE: MAY 1, 1905

FLOW RATE:

VOLUME: 30 GALLONS PER DAY PER ANIMAL UNIT

THIS RIGHT INCLUDES THE AMOUNT OF WATER CONSUMPTIVELY USED FOR STOCKWATERING PURPOSES AT THE RATE OF 30 GALLONS PER DAY PER ANIMAL UNIT. ANIMAL UNITS SHALL BE BASED ON REASONABLE CARRYING CAPACITY AND HISTORIC USE OF THE AREA SERVICED BY THIS WATER SOURCE.

SOURCE: SPRING, TRIBUTARY OF MCDONALD CREEK

PURPOSE (USE): STOCK

PERIOD OF USE: APR 1 TO OCT 31

POINTS OF DIVERSION AND MEANS OF DIVERSION:

LOT	BLK	QTR SEC	SEC	TWP	RGE	COUNTY	
		NWSWSW	16	02S	05E	GALLATIN	DITCH

PLACE OF USE FOR STOCK

	ACRES	LOT	BLK	QTR SEC	SEC	TWP	RGE	COUNTY
001				NESENE	17	02S	05E	GALLATIN
002				NWSENE	17	02S	05E	GALLATIN

REMARKS: NOTICE OF TRANSFER RECEIVED 6/18/84.

SEE GENERAL FINDINGS OF FACT AND CONCLUSIONS OF LAW FOR FURTHER DELINEATION OF THIS RIGHT.

TEMPORARY PRELIMINARY DECREE
GALLATIN RIVER BASIN
BASIN 41H
ABSTRACT OF WATER RIGHT

WATER RIGHT NUMBER 41H -W-120473-00

OWNERS: ARMITAGE JESSIE G
5555 GOOCH HILL RD
BOZEMAN MT 59715

PRIORITY DATE: MAR 16, 1982

FLOW RATE: 25.00 GPM

VOLUME: 1.50 ACRE FEET PER YEAR

SOURCE: WELL

MAXIMUM ACRES: 0.50

PURPOSE (USE): DOMESTIC

PERIOD OF USE: JAN 1 TO DEC 31

POINTS OF DIVERSION AND MEANS OF DIVERSION:

LOT	BLK	QTR SEC	SEC	TWP	RGE	COUNTY	
		NESENE	17	02S	05E	GALLATIN	WELL

PLACE OF USE FOR DOMESTIC

	ACRES	LOT	BLK	QTR SEC	SEC	TWP	RGE	COUNTY
001	0.50			NESENE	17	02S	05E	GALLATIN
TOTAL	0.50							

REMARKS: THE COURT FINDS THIS CLAIM TO BE DUPLICATED BY CERTIFICATE NO. C043249-00, THEREFORE NO NEW WATER RIGHT CERTIFICATE WILL BE ISSUED.

NOTICE OF TRANSFER RECEIVED 6/18/84.

SEE GENERAL FINDINGS OF FACT AND CONCLUSIONS OF LAW FOR FURTHER DELINEATION OF THIS RIGHT.

TEMPORARY PRELIMINARY DECREE
GALLATIN RIVER BASIN
BASIN 41H
ABSTRACT OF WATER RIGHT

WATER RIGHT NUMBER 41H -W-120474-00

OWNERS: FLIKKEMA WILMA R
RT 1 BOX 122
MANHATTAN MT 59741

PRIORITY DATE: APR 24, 1926

FLOW RATE: 100.00 GPM

VOLUME: 30.00 ACRE FEET PER YEAR

STANDARDS ON VOLUMES FOUND IN THE FINDINGS OF FACT ARE ONLY GUIDELINES. CLAIMED VOLUMES MAY BE MODIFIED BY THE COURT ON INDIVIDUAL OBJECTION.

CLIMATIC AREA: 3

SOURCE: GODFREY CREEK

MAXIMUM ACRES: 10.05

PURPOSE (USE): IRRIGATION

PERIOD OF USE: APR 15 TO OCT 19

POINTS OF DIVERSION AND MEANS OF DIVERSION:

LOT	BLK	QTR SEC	SEC	TWP	RGE	COUNTY	
		NWNENW	24	01S	03E	GALLATIN	MULTIPLE

PLACE OF USE FOR IRRIGATION

	ACRES	LOT	BLK	QTR SEC	SEC	TWP	RGE	COUNTY
001	10.05			NWNENW	24	01S	03E	GALLATIN
TOTAL	10.05							

REMARKS: SEE GENERAL FINDINGS OF FACT AND CONCLUSIONS OF LAW FOR FURTHER DELINEATION OF THIS RIGHT.

TEMPORARY PRELIMINARY DECREE
GALLATIN RIVER BASIN
BASIN 41H
ABSTRACT OF WATER RIGHT

WATER RIGHT NUMBER 41H -W-120475-00

OWNERS: BRYAN WILLIAM E
2040 BRYAN RD
BOZEMAN MT 59715

BRYAN PATSY J
2040 BRYAN RD
BOZEMAN MT 59715

PRIORITY DATE: DEC 31, 1950

FLOW RATE: 10.00 GPM

VOLUME: 2.00 ACRE FEET PER YEAR

SOURCE: WELL

MAXIMUM ACRES: 0.50

PURPOSE (USE): DOMESTIC

PERIOD OF USE: JAN 1 TO DEC 31

POINTS OF DIVERSION AND MEANS OF DIVERSION:

LOT	BLK	QTR	SEC	SEC	TWP	RGE	COUNTY	
		NENENE	04	02S	04E	GALLATIN		WELL

PLACE OF USE FOR DOMESTIC

	ACRES	LOT	BLK	QTR	SEC	SEC	TWP	RGE	COUNTY
001	0.50			NENENE	04	02S	04E	GALLATIN	
TOTAL	0.50								

REMARKS: SEE GENERAL FINDINGS OF FACT AND CONCLUSIONS OF LAW FOR FURTHER DELINEATION OF THIS RIGHT.

TEMPORARY PRELIMINARY DECREE
GALLATIN RIVER BASIN
BASIN 41H
ABSTRACT OF WATER RIGHT

WATER RIGHT NUMBER 41H -W-120476-00

OWNERS: BRYAN PATSY J
2040 BRYAN RD
BOZEMAN MT 59715

BRYAN WILLIAM E
2040 BRYAN RD
BOZEMAN MT 59715

PRIORITY DATE: DEC 31, 1870

FLOW RATE: 10.00 GPM

VOLUME: 1.50 ACRE FEET PER YEAR

SOURCE: WELL

MAXIMUM ACRES: 0.25

PURPOSE (USE): DOMESTIC

PERIOD OF USE: JAN 1 TO DEC 31

POINTS OF DIVERSION AND MEANS OF DIVERSION:

LOT	BLK	QTR SEC	SEC	TWP	RGE	COUNTY	
		NENENE	04	02S	04E	GALLATIN	WELL

PLACE OF USE FOR DOMESTIC

	ACRES	LOT	BLK	QTR SEC	SEC	TWP	RGE	COUNTY
001	0.25			NENENE	04	02S	04E	GALLATIN
TOTAL	0.25							

REMARKS: SEE GENERAL FINDINGS OF FACT AND CONCLUSIONS OF LAW FOR FURTHER DELINEATION OF THIS RIGHT.

TEMPORARY PRELIMINARY DECREE
GALLATIN RIVER BASIN
BASIN 41H
ABSTRACT OF WATER RIGHT

WATER RIGHT NUMBER 41H -W-120477-00

OWNERS: BRYAN WILLIAM E
2040 BRYAN RD
BOZEMAN MT 59715

BRYAN PATSY J
2040 BRYAN RD
BOZEMAN MT 59715

PRIORITY DATE: JUNE 1, 1883

FLOW RATE:

VOLUME: 30 GALLONS PER DAY PER ANIMAL UNIT

THIS RIGHT INCLUDES THE AMOUNT OF WATER CONSUMPTIVELY USED FOR STOCKWATERING PURPOSES AT THE RATE OF 30 GALLONS PER DAY PER ANIMAL UNIT. ANIMAL UNITS SHALL BE BASED ON REASONABLE CARRYING CAPACITY AND HISTORIC USE OF THE AREA SERVICED BY THIS WATER SOURCE.

SOURCE: WEST GALLATIN RIVER

PURPOSE (USE): STOCK

PERIOD OF USE: JAN 1 TO DEC 4

POINTS OF DIVERSION AND MEANS OF DIVERSION:

LOT	BLK	QTR SEC	SEC	TWP	RGE	COUNTY	
		SWNESE	10	02S	04E	GALLATIN	DITCH

PLACE OF USE FOR STOCK

ACRES	LOT	BLK	QTR SEC	SEC	TWP	RGE	COUNTY
001			NE	04	02S	04E	GALLATIN
002			S2	33	01S	04E	GALLATIN

REMARKS: SEE GENERAL FINDINGS OF FACT AND CONCLUSIONS OF LAW FOR FURTHER DELINEATION OF THIS RIGHT.

TEMPORARY PRELIMINARY DECREE
GALLATIN RIVER BASIN
BASIN 41H
ABSTRACT OF WATER RIGHT

WATER RIGHT NUMBER 41H -W-120478-00

OWNERS: BRYAN WILLIAM E
2040 BRYAN RD
BOZEMAN MT 59715

BRYAN PATSY J
2040 BRYAN RD
BOZEMAN MT 59715

PRIORITY DATE: AUG 25, 1882

FLOW RATE:

VOLUME: 30 GALLONS PER DAY PER ANIMAL UNIT

THIS RIGHT INCLUDES THE AMOUNT OF WATER CONSUMPTIVELY USED FOR STOCKWATERING PURPOSES AT THE RATE OF 30 GALLONS PER DAY PER ANIMAL UNIT. ANIMAL UNITS SHALL BE BASED ON REASONABLE CARRYING CAPACITY AND HISTORIC USE OF THE AREA SERVICED BY THIS WATER SOURCE.

SOURCE: WEST GALLATIN RIVER

PURPOSE (USE): STOCK

PERIOD OF USE: JAN 1 TO DEC 31

POINTS OF DIVERSION AND MEANS OF DIVERSION:

LOT	BLK	QTR SEC	SEC	TWP	RGE	COUNTY	
		NWSENW	23	02S	04E	GALLATIN	DITCH

PLACE OF USE FOR STOCK

	ACRES	LOT	BLK	QTR SEC	SEC	TWP	RGE	COUNTY
001				N2	04	02S	04E	GALLATIN
002				SW	33	01S	04E	GALLATIN

REMARKS: SEE GENERAL FINDINGS OF FACT AND CONCLUSIONS OF LAW FOR FURTHER DELINEATION OF THIS RIGHT.

TEMPORARY PRELIMINARY DECREE
GALLATIN RIVER BASIN
BASIN 41H
ABSTRACT OF WATER RIGHT

WATER RIGHT NUMBER 41H -W-120479-00

OWNERS: BRYAN WILLIAM E
2040 BRYAN RD
BOZEMAN MT 59715

BRYAN PATSY J
2040 BRYAN RD
BOZEMAN MT 59715

PRIORITY DATE: DEC 31, 1932

FLOW RATE:

VOLUME: 30 GALLONS PER DAY PER ANIMAL UNIT

THIS RIGHT INCLUDES THE AMOUNT OF WATER CONSUMPTIVELY USED FOR STOCKWATERING PURPOSES AT THE RATE OF 30 GALLONS PER DAY PER ANIMAL UNIT. ANIMAL UNITS SHALL BE BASED ON REASONABLE CARRYING CAPACITY AND HISTORIC USE OF THE AREA SERVICED BY THIS WATER SOURCE.

SOURCE: WEST GALLATIN RIVER

PURPOSE (USE): STOCK

PERIOD OF USE: JAN 1 TO DEC 31

POINTS OF DIVERSION AND MEANS OF DIVERSION:

LOT	BLK	QTR SEC	SEC	TWP	RGE	COUNTY	
		NENWSW	23	02S	04E	GALLATIN	DITCH

PLACE OF USE FOR STOCK

	ACRES	LOT	BLK	QTR SEC	SEC	TWP	RGE	COUNTY
001				NW	04	02S	04E	GALLATIN
002				SWSW	33	01S	04E	GALLATIN

REMARKS: SEE GENERAL FINDINGS OF FACT AND CONCLUSIONS OF LAW FOR FURTHER DELINEATION OF THIS RIGHT.

TEMPORARY PRELIMINARY DECREE
GALLATIN RIVER BASIN
BASIN 41H
ABSTRACT OF WATER RIGHT

WATER RIGHT NUMBER 41H -W-120480-00

OWNERS: BRYAN WILLIAM E
2040 BRYAN RD
BOZEMAN MT 59715

BRYAN PATSY J
2040 BRYAN RD
BOZEMAN MT 59715

PRIORITY DATE: DEC 31, 1959

FLOW RATE: 400.00 GPM

VOLUME: 30 GALLONS PER DAY PER ANIMAL UNIT

THIS RIGHT INCLUDES THE AMOUNT OF WATER CONSUMPTIVELY USED FOR STOCKWATERING PURPOSES AT THE RATE OF 30 GALLONS PER DAY PER ANIMAL UNIT. ANIMAL UNITS SHALL BE BASED ON REASONABLE CARRYING CAPACITY AND HISTORIC USE OF THE AREA SERVICED BY THIS WATER SOURCE.

SOURCE: WELL

PURPOSE (USE): STOCK

PERIOD OF USE: JAN 1 TO DEC 31

POINTS OF DIVERSION AND MEANS OF DIVERSION:

LOT	BLK	QTR SEC	SEC	TWP	RGE	COUNTY	
		SWSENW	04	02S	04E	GALLATIN	WELL

PLACE OF USE FOR STOCK

	ACRES	LOT	BLK	QTR SEC	SEC	TWP	RGE	COUNTY
001				SWSENW	04	02S	04E	GALLATIN

REMARKS: SEE GENERAL FINDINGS OF FACT AND CONCLUSIONS OF LAW FOR FURTHER DELINEATION OF THIS RIGHT.

TEMPORARY PRELIMINARY DECREE
GALLATIN RIVER BASIN
BASIN 41H
ABSTRACT OF WATER RIGHT

WATER RIGHT NUMBER 41H -W-120481-00

OWNERS: BRYAN WILLIAM F
2040 BRYAN RD
BOZEMAN MT 59715

BRYAN PATSY J
2040 BRYAN RD
BOZEMAN MT 59715

PRIORITY DATE: DEC 31, 1951

FLOW RATE: 10.00 GPM

VOLUME: 30 GALLONS PER DAY PER ANIMAL UNIT

THIS RIGHT INCLUDES THE AMOUNT OF WATER CONSUMPTIVELY USED FOR STOCKWATERING PURPOSES AT THE RATE OF 30 GALLONS PER DAY PER ANIMAL UNIT. ANIMAL UNITS SHALL BE BASED ON REASONABLE CARRYING CAPACITY AND HISTORIC USE OF THE AREA SERVICED BY THIS WATER SOURCE.

SOURCE: WELL

PURPOSE (USE): STOCK

PERIOD OF USE: JAN 1 TO DEC 31

POINTS OF DIVERSION AND MEANS OF DIVERSION:

LOT	BLK	QTR SEC	SEC	TWP	RGE	COUNTY	
		NENENE	04	02S	04E	GALLATIN	WELL

PLACE OF USE FOR STOCK

	ACRES	LOT	BLK	QTR SEC	SEC	TWP	RGE	COUNTY
001				NENENE	04	02S	04E	GALLATIN

REMARKS: SEE GENERAL FINDINGS OF FACT AND CONCLUSIONS OF LAW FOR FURTHER DELINEATION OF THIS RIGHT.

TEMPORARY PRELIMINARY DECREE
GALLATIN RIVER BASIN
BASIN 41H
ABSTRACT OF WATER RIGHT

WATER RIGHT NUMBER 41H -W-120482-00

OWNERS: BRYAN WILLIAM E
2040 BRYAN RD
BOZEMAN MT 59715

BRYAN PATSY J
2040 BRYAN RD
BOZEMAN MT 59715

PRIORITY DATE: AUG 25, 1882

FLOW RATE:

VOLUME: 30 GALLONS PER DAY PER ANIMAL UNIT

THIS RIGHT INCLUDES THE AMOUNT OF WATER CONSUMPTIVELY USED FOR STOCKWATERING PURPOSES AT THE RATE OF 30 GALLONS PER DAY PER ANIMAL UNIT. ANIMAL UNITS SHALL BE BASED ON REASONABLE CARRYING CAPACITY AND HISTORIC USE OF THE AREA SERVICED BY THIS WATER SOURCE.

SOURCE: WEST GALLATIN RIVER

PURPOSE (USE): STOCK

PERIOD OF USE: JAN 1 TO DEC 31

POINTS OF DIVERSION AND MEANS OF DIVERSION:

LOT	BLK	QTR SEC	SEC	TWP	RGE	COUNTY	
		NWSENW	23	02S	04E	GALLATIN	DITCH

PLACE OF USE FOR STOCK

ACRES	LOT	BLK	QTR SEC	SEC	TWP	RGE	COUNTY
001			NE	04	02S	04E	GALLATIN

REMARKS: SEE GENERAL FINDINGS OF FACT AND CONCLUSIONS OF LAW FOR FURTHER DELINEATION OF THIS RIGHT.

TEMPORARY PRELIMINARY DECREE
GALLATIN RIVER BASIN
BASIN 41G
ABSTRACT OF WATER RIGHT

WATER RIGHT NUMBER 41H -W-120483-00

OWNERS: BRYAN PATSY J
2040 BRYAN RD
BOZEMAN MT 59715

BRYAN WILLIAM E
2040 BRYAN RD
BOZEMAN MT 59715

PRIORITY DATE: DEC 31, 1959

FLOW RATE: 400.00 GPM

VOLUME: 105.00 ACRE FEET PER YEAR

STANDARDS ON VOLUMES FOUND IN THE FINDINGS OF FACT ARE ONLY GUIDELINES. CLAIMED VOLUMES MAY BE MODIFIED BY THE COURT ON INDIVIDUAL OBJECTION.

CLIMATIC AREA: 4

SOURCE: WELL

MAXIMUM ACRES: 35.00

PURPOSE (USE): IRRIGATION

PERIOD OF USE: APR 1 TO DEC 4

POINTS OF DIVERSION AND MEANS OF DIVERSION:

LOT	BLK	QTR SEC	SEC	TWP	RGE	COUNTY	
		SWSENW	04	02S	04E	GALLATIN	WELL

PLACE OF USE FOR IRRIGATION

	ACRES	LOT	BLK	QTR SEC	SEC	TWP	RGE	COUNTY
001	35.00			NW	04	02S	04E	GALLATIN
TOTAL	35.00							

REMARKS: SEE GENERAL FINDINGS OF FACT AND CONCLUSIONS OF LAW FOR FURTHER DELINEATION OF THIS RIGHT.

TEMPORARY PRELIMINARY DECREE
GALLATIN RIVER BASIN
BASIN 41H
ABSTRACT OF WATER RIGHT

WATER RIGHT NUMBER 41H -W-120484-00

OWNERS: BRYAN PATSY J
2040 BRYAN RD
BOZEMAN MT 59715

BRYAN WILLIAM E
2040 BRYAN RD
BOZEMAN MT 59715

PRIORITY DATE: JUNE 1, 1883

FLOW RATE: 3.53 CFS

VOLUME: 402.60 ACRE FEET PER YEAR

STANDARDS ON VOLUMES FOUND IN THE FINDINGS OF FACT ARE ONLY GUIDELINES. CLAIMED VOLUMES MAY BE MODIFIED BY THE COURT ON INDIVIDUAL OBJECTION.

CLIMATIC AREA: 4

SOURCE: WEST GALLATIN RIVER

MAXIMUM ACRES: 134.20

PURPOSE (USE): IRRIGATION

PERIOD OF USE: APR 1 TO DEC 4

POINTS OF DIVERSION AND MEANS OF DIVERSION:

LOT	BLK	QTR SEC	SEC	TWP	RGE	COUNTY	
		SWNESE	10	02S	04E	GALLATIN	HEADGATE

PLACE OF USE FOR IRRIGATION

	ACRES	LOT	BLK	QTR SEC	SEC	TWP	RGE	COUNTY
001	28.90			E2NW	04	02S	04E	GALLATIN
002	105.30			S2	33	01S	04E	GALLATIN
TOTAL	134.20							

REMARKS: SEE GENERAL FINDINGS OF FACT AND CONCLUSIONS OF LAW FOR FURTHER DELINEATION OF THIS RIGHT.

TEMPORARY PRELIMINARY DECREE
GALLATIN RIVER BASIN
BASIN 41H
ABSTRACT OF WATER RIGHT

WATER RIGHT NUMBER 41H -W-120485-00

OWNERS: BRYAN PATSY J
2040 BRYAN RD
BOZEMAN MT 59715

BRYAN WILLIAM E
2040 BRYAN RD
BOZEMAN MT 59715

PRIORITY DATE: DEC 31, 1932

FLOW RATE:

VOLUME: 30 GALLONS PER DAY PER ANIMAL UNIT

THIS RIGHT INCLUDES THE AMOUNT OF WATER CONSUMPTIVELY USED FOR STOCKWATERING PURPOSES AT THE RATE OF 30 GALLONS PER DAY PER ANIMAL UNIT. ANIMAL UNITS SHALL BE BASED ON REASONABLE CARRYING CAPACITY AND HISTORIC USE OF THE AREA SERVICED BY THIS WATER SOURCE.

SOURCE: UNNAMED TRIBUTARY OF WEST GALLATIN RIVER

PURPOSE (USE): STOCK

PERIOD OF USE: JAN 1 TO DEC 31

POINTS OF DIVERSION AND MEANS OF DIVERSION:

LOT	BLK	QTR SEC	SEC	TWP	RGE	COUNTY	
		NW	04	02S	04E	GALLATIN	DIRECT FROM SRC

PLACE OF USE FOR STOCK

	ACRES	LOT	BLK	QTR SEC	SEC	TWP	RGE	COUNTY
001				NW	04	02S	04E	GALLATIN

REMARKS: SEE GENERAL FINDINGS OF FACT AND CONCLUSIONS OF LAW FOR FURTHER DELINEATION OF THIS RIGHT.

TEMPORARY PRELIMINARY DECREE
GALLATIN RIVER BASIN
BASIN 41H
ABSTRACT OF WATER RIGHT

WATER RIGHT NUMBER 41H -W-120486-00

OWNERS: BRYAN PATSY J
2040 BRYAN RD
BOZEMAN MT 59715

BRYAN WILLIAM E
2040 BRYAN RD
BOZEMAN MT 59715

PRIORITY DATE: DEC 31, 1932

FLOW RATE:

VOLUME: 30 GALLONS PER DAY PER ANIMAL UNIT

THIS RIGHT INCLUDES THE AMOUNT OF WATER CONSUMPTIVELY USED FOR STOCKWATERING PURPOSES AT THE RATE OF 30 GALLONS PER DAY PER ANIMAL UNIT. ANIMAL UNITS SHALL BE BASED ON REASONABLE CARRYING CAPACITY AND HISTORIC USE OF THE AREA SERVICED BY THIS WATER SOURCE.

SOURCE: UNNAMED TRIBUTARY OF WEST GALLATIN RIVER

PURPOSE (USE): STOCK

PERIOD OF USE: JAN 1 TO DEC 31

POINTS OF DIVERSION AND MEANS OF DIVERSION:

LOT	BLK	QTR SEC	SEC	TWP	RGE	COUNTY	
		NW	04	02S	04E	GALLATIN	DIRECT FROM SRC

PLACE OF USE FOR STOCK

	ACRES	LOT	BLK	QTR SEC	SEC	TWP	RGE	COUNTY
001				NW	04	02S	04E	GALLATIN

REMARKS: SEE GENERAL FINDINGS OF FACT AND CONCLUSIONS OF LAW FOR FURTHER DELINEATION OF THIS RIGHT.

TEMPORARY PRELIMINARY DECREE
GALLATIN RIVER BASIN
BASIN 41H
ABSTRACT OF WATER RIGHT

WATER RIGHT NUMBER 41H -W-120487-00

OWNERS: VOGEL EDWARD H
1321 BRIDGER DR
BOZEMAN MT 59715

OWNERSHIP IS IN ESTATE, SEE DOCUMENTATION.

PRIORITY DATE: APR 30, 1869

FLOW RATE:

VOLUME: 30 GALLONS PER DAY PER ANIMAL UNIT

THIS RIGHT INCLUDES THE AMOUNT OF WATER CONSUMPTIVELY USED FOR STOCKWATERING PURPOSES AT THE RATE OF 30 GALLONS PER DAY PER ANIMAL UNIT. ANIMAL UNITS SHALL BE BASED ON REASONABLE CARRYING CAPACITY AND HISTORIC USE OF THE AREA SERVICED BY THIS WATER SOURCE.

SOURCE: BRIDGER CREEK

PURPOSE (USE): STOCK

PERIOD OF USE: JAN 1 TO DEC 31

POINTS OF DIVERSION AND MEANS OF DIVERSION:

LOT	BLK	QTR	SEC	SEC	TWP	RGE	COUNTY	
		SWNESW	33	01S	06E	GALLATIN		DITCH

PLACE OF USE FOR STOCK

	ACRES	LOT	BLK	QTR	SEC	SEC	TWP	RGE	COUNTY
001				W2SW	32		01S	06E	GALLATIN

REMARKS: SEE GENERAL FINDINGS OF FACT AND CONCLUSIONS OF LAW FOR FURTHER DELINEATION OF THIS RIGHT.

TEMPORARY PRELIMINARY DECREE
GALLATIN RIVER BASIN
BASIN 41H
ABSTRACT OF WATER RIGHT

WATER RIGHT NUMBER 41H -W-120488-00

OWNERS: VOGEL EDWARD H
321 BRIDGER DR
BOZEMAN MT 59715

OWNERSHIP IS IN ESTATE, SEE DOCUMENTATION.

PRIORITY DATE: DEC 31, 1900

FLOW RATE: 5.00 GPM

VOLUME: 30 GALLONS PER DAY PER ANIMAL UNIT

THIS RIGHT INCLUDES THE AMOUNT OF WATER CONSUMPTIVELY USED FOR STOCKWATERING PURPOSES AT THE RATE OF 30 GALLONS PER DAY PER ANIMAL UNIT. ANIMAL UNITS SHALL BE BASED ON REASONABLE CARRYING CAPACITY AND HISTORIC USE OF THE AREA SERVICED BY THIS WATER SOURCE.

SOURCE: WELL

PURPOSE (USE): STOCK

PERIOD OF USE: JAN 1 TO DEC 31

POINTS OF DIVERSION AND MEANS OF DIVERSION:

	LOT	BLK	QTR SEC	SEC	TWP	RGE	COUNTY	
(GOVT)	047		NESWSW	32	01S	06E	GALLATIN	WELL

PLACE OF USE FOR STOCK

	ACRES	LOT	BLK	QTR SEC	SEC	TWP	RGE	COUNTY
001				W2SW	32	01S	06E	GALLATIN

REMARKS: SEE GENERAL FINDINGS OF FACT AND CONCLUSIONS OF LAW FOR FURTHER DELINEATION OF THIS RIGHT.

TEMPORARY PRELIMINARY DECREE
GALLATIN RIVER BASIN
BASIN 41H
ABSTRACT OF WATER RIGHT

WATER RIGHT NUMBER 41H -W-120489-00

OWNERS: VOGEL EDWARD H
1321 BRIDGER DR
BOZEMAN MT 59715

OWNERSHIP IS IN ESTATE, SEE DOCUMENTATION.

PRIORITY DATE: DEC 31, 1899

FLOW RATE: 5.00 GPM

VOLUME: 30 GALLONS PER DAY PER ANIMAL UNIT

THIS RIGHT INCLUDES THE AMOUNT OF WATER CONSUMPTIVELY USED FOR STOCKWATERING PURPOSES AT THE RATE OF 30 GALLONS PER DAY PER ANIMAL UNIT. ANIMAL UNITS SHALL BE BASED ON REASONABLE CARRYING CAPACITY AND HISTORIC USE OF THE AREA SERVICED BY THIS WATER SOURCE.

SOURCE: WELL

PURPOSE (USE): STOCK

PERIOD OF USE: JAN 1 TO DEC 31

POINTS OF DIVERSION AND MEANS OF DIVERSION:

LOT	BLK	QTR SEC	SEC	TWP	RGE	COUNTY	
		NWSWSW	32	01S	06E	GALLATIN	WELL

PLACE OF USE FOR STOCK

ACRES	LOT	BLK	QTR SEC	SEC	TWP	RGE	COUNTY
001			W2SW	32	01S	06E	GALLATIN

REMARKS: SEE GENERAL FINDINGS OF FACT AND CONCLUSIONS OF LAW FOR FURTHER DELINEATION OF THIS RIGHT.

TEMPORARY PRELIMINARY DECREE
GALLATIN RIVER BASIN
BASIN 41H
ABSTRACT OF WATER RIGHT

WATER RIGHT NUMBER 41H -W-120490-00

OWNERS: VOGEL EDWARD H
1521 BRIDGER DR
BOZEMAN MT 59715

OWNERSHIP IS IN ESTATE, SEE DOCUMENTATION.

PRIORITY DATE: APR 30, 1869

FLOW RATE: 1.38 CFS

VOLUME: 175.00 ACRE FEET PER YEAR

STANDARDS ON VOLUMES FOUND IN THE FINDINGS OF FACT ARE ONLY GUIDELINES. CLAIMED VOLUMES MAY BE MODIFIED BY THE COURT ON INDIVIDUAL OBJECTION.

CLIMATIC AREA: 4

SOURCE: BRIDGER CREEK

MAXIMUM ACRES: 35.00

PURPOSE (USE): IRRIGATION

PERIOD OF USE: APR 1 TO OCT 4

POINTS OF DIVERSION AND MEANS OF DIVERSION:

LOT	BLK	QTR SEC	SEC	TWP	RGE	COUNTY	
		SWNESW	33	01S	06E	GALLATIN	HEADGATE

PLACE OF USE FOR IRRIGATION

	ACRES	LOT	BLK	QTR SEC	SEC	TWP	RGE	COUNTY
001	35.00			W2SW	32	01S	06E	GALLATIN
TOTAL	35.00							

REMARKS: THE WATER RIGHTS LISTED FOLLOWING THIS STATEMENT ARE FILED ON THE SAME FORMERLY DECREED WATER RIGHT. THESE CLAIMS SHALL NOT EXCEED THE 110.5 MINER'S INCHES AS DECREED IN CASE NO. 1594. AT THIS TIME THE COURT MAKES NO DETERMINATION OF CORRECT PREDECESSORS IN INTEREST OR THE CORRECT DIVISION OF THIS WATER AMONG CLAIMANTS. W115640-00, W120490-00, W152500-00.

SEE GENERAL FINDINGS OF FACT AND CONCLUSIONS OF LAW FOR FURTHER DELINEATION OF THIS RIGHT.

TEMPORARY PRELIMINARY DECREE
GALLATIN RIVER BASIN
BASIN 41H
ABSTRACT OF WATER RIGHT

WATER RIGHT NUMBER 41H -W-120491-00

OWNERS: VOGEL EDWARD H
1321 BRIDGER DR
BOZEMAN MT 59715

OWNERSHIP IS IN ESTATE, SEE DOCUMENTATION.

PRIORITY DATE: DEC 31, 1865

FLOW RATE: 5.00 GPM

VOLUME: 1.50 ACRE FEET PER YEAR

SOURCE: WELL

MAXIMUM ACRES: 0.25

PURPOSE (USE): DOMESTIC

PERIOD OF USE: JAN 1 TO DEC 31

POINTS OF DIVERSION AND MEANS OF DIVERSION:

LOT	BLK	QTR SEC	SEC	TWP	RGE	COUNTY	
		NWSWSW	32	01S	06E	GALLATIN	WELL

PLACE OF USE FOR DOMESTIC

	ACRES	LOT	BLK	QTR SEC	SEC	TWP	RGE	COUNTY
001	0.25			NWSWSW	32	01S	06E	GALLATIN
TOTAL	0.25							

REMARKS: SEE GENERAL FINDINGS OF FACT AND CONCLUSIONS OF LAW FOR FURTHER DELINEATION OF THIS RIGHT.

PAGE 3003

TEMPORARY PRELIMINARY DECREE
GALLATIN RIVER BASIN
BASIN 41H
ABSTRACT OF WATER RIGHT

WATER RIGHT NUMBER 41H -W-120492-00

OWNERS: RAHN & PATES LTD PARTNERSHIP
2518 WHITTIER PL
BILLINGS MT 59102

PRIORITY DATE: OCT 20, 1902

FLOW RATE:

VOLUME: 30 GALLONS PER DAY PER ANIMAL UNIT

THIS RIGHT INCLUDES THE AMOUNT OF WATER CONSUMPTIVELY USED FOR STOCKWATERING PURPOSES AT THE RATE OF 30 GALLONS PER DAY PER ANIMAL UNIT. ANIMAL UNITS SHALL BE BASED ON REASONABLE CARRYING CAPACITY AND HISTORIC USE OF THE AREA SERVICED BY THIS WATER SOURCE.

SOURCE: SPRING, TRIBUTARY OF DRY CREEK

PURPOSE (USE): STOCK

PERIOD OF USE: JAN 1 TO DEC 31

POINTS OF DIVERSION AND MEANS OF DIVERSION:

LOT	BLK	Q	QTR	SEC	TWP	RGE	COUNTY	
			SENWNW	16	02N	05E	GALLATIN	DIRECT FROM SRC
				17	02N	05E	GALLATIN	DIRECT FROM SRC

PLACE OF USE FOR STOCK

	ACRES	LOT	BLK	QTR	SEC	SEC	TWP	RGE	COUNTY
001						16	02N	05E	GALLATIN
002						17	02N	05E	GALLATIN

REMARKS: SEE GENERAL FINDINGS OF FACT AND CONCLUSIONS OF LAW FOR FURTHER DELINEATION OF THIS RIGHT.

TEMPORARY PRELIMINARY DECREE
GALLATIN RIVER BASIN
BASIN 41H
ABSTRACT OF WATER RIGHT

WATER RIGHT NUMBER 41H -W-120493-00

OWNERS: BAHN & PATES LTD PARTNERSHIP
2518 WHITTIER PL
BILLINGS MT 59102

PRIORITY DATE: AUG 20, 1881

FLOW RATE:

VOLUME: 30 GALLONS PER DAY PER ANIMAL UNIT

THIS RIGHT INCLUDES THE AMOUNT OF WATER CONSUMPTIVELY USED FOR STOCKWATERING PURPOSES AT THE RATE OF 30 GALLONS PER DAY PER ANIMAL UNIT. ANIMAL UNITS SHALL BE BASED ON REASONABLE CARRYING CAPACITY AND HISTORIC USE OF THE AREA SERVICED BY THIS WATER SOURCE.

SOURCE: UNNAMED TRIBUTARY OF MILL CREEK

PURPOSE (USE): STOCK

PERIOD OF USE: JAN 1 TO DEC 31

POINTS OF DIVERSION AND MEANS OF DIVERSION:

LOT	BLK	QTR SEC	SEC	TWP	RGE	COUNTY	
		NWNWSE	04	02N	05E	GALLATIN	DIRECT FROM SRC

PLACE OF USE FOR STOCK

ACRES	LOT	BLK	QTR SEC	SEC	TWP	RGE	COUNTY
001			S2	04	02N	05E	GALLATIN

REMARKS: SEE GENERAL FINDINGS OF FACT AND CONCLUSIONS OF LAW FOR FURTHER DELINEATION OF THIS RIGHT.

TEMPORARY PRELIMINARY DECREE
GALLATIN RIVER BASIN
BASIN 41H
ABSTRACT OF WATER RIGHT

WATER RIGHT NUMBER 41H -W-120494-00

OWNERS: RAIN & PATES LTD PARTNERSHIP
2578 WHITTIER PL
BILLINGS MT 59102

PRIORITY DATE: NOV 17, 1909

FLOW RATE:

VOLUME: 30 GALLONS PER DAY PER ANIMAL UNIT

THIS RIGHT INCLUDES THE AMOUNT OF WATER CONSUMPTIVELY USED FOR STOCKWATERING PURPOSES AT THE RATE OF 30 GALLONS PER DAY PER ANIMAL UNIT. ANIMAL UNITS SHALL BE BASED ON REASONABLE CARRYING CAPACITY AND HISTORIC USE OF THE AREA SERVICED BY THIS WATER SOURCE.

SOURCE: UNNAMED TRIBUTARY OF REYNOLDS CREEK

SPRING HYDROLOGICALLY RELATED TO SOURCE.

PURPOSE (USE): STOCK

PERIOD OF USE: JAN 1 TO DEC 31

POINTS OF DIVERSION AND MEANS OF DIVERSION:

LOT	BLK	QTR SEC	SEC	TWP	RGE	COUNTY	
		NWSWSE	16	02N	05E	GALLATIN	DIRECT FROM SRC

PLACE OF USE FOR STOCK

	ACRES	LOT	BLK	QTR SEC	SEC	TWP	RGE	COUNTY
001					16	02N	05E	GALLATIN

REMARKS: SEE GENERAL FINDINGS OF FACT AND CONCLUSIONS OF LAW FOR FURTHER DELINEATION OF THIS RIGHT.

TEMPORARY PRELIMINARY DECREE
GALLATIN RIVER BASIN
BASIN 41H
ABSTRACT OF WATER RIGHT

WATER RIGHT NUMBER 41H -W-120495-00

OWNERS: RAHN & PATES LTD PARTNERSHIP
2518 WHITTIER PL
BILLINGS MT 59102

PRIORITY DATE: OCT 20, 1902

FLOW RATE:

VOLUME: 30 GALLONS PER DAY PER ANIMAL UNIT

THIS RIGHT INCLUDES THE AMOUNT OF WATER CONSUMPTIVELY USED FOR STOCKWATERING PURPOSES AT THE RATE OF 30 GALLONS PER DAY PER ANIMAL UNIT. ANIMAL UNITS SHALL BE BASED ON REASONABLE CARRYING CAPACITY AND HISTORIC USE OF THE AREA SERVICED BY THIS WATER SOURCE.

SOURCE: REYNOLDS CREEK

SPRING HYDROLOGICALLY RELATED TO SOURCE.

PURPOSE (USE): STOCK

PERIOD OF USE: JAN 1 TO DEC 31

POINTS OF DIVERSION AND MEANS OF DIVERSION:

LOT	BLK	QTR SEC	SEC	TWP	RGE	COUNTY	
		NWSWNE	16	02N	05E	GALLATIN	DIRECT FROM SRC
			17	02N	05E	GALLATIN	DIRECT FROM SRC

PLACE OF USE FOR STOCK

	ACRES	LOT	BLK	QTR SEC	SEC	TWP	RGE	COUNTY
001					16	02N	05E	GALLATIN
002					17	02N	05E	GALLATIN

REMARKS: SEE GENERAL FINDINGS OF FACT AND CONCLUSIONS OF LAW FOR FURTHER DELINEATION OF THIS RIGHT.

TEMPORARY PRELIMINARY DECREE
GALLATIN RIVER BASIN
BASIN 41H
ABSTRACT OF WATER RIGHT

WATER RIGHT NUMBER 41H -W-120496-00

OWNERS: RAHN & PATES LTD PARTNERSHIP
2518 WHITTIER PL
BILLINGS MT 59102

PRIORITY DATE: MAY 31, 1881

FLOW RATE:

VOLUME: 30 GALLONS PER DAY PER ANIMAL UNIT

THIS RIGHT INCLUDES THE AMOUNT OF WATER CONSUMPTIVELY USED FOR STOCKWATERING PURPOSES AT THE RATE OF 30 GALLONS PER DAY PER ANIMAL UNIT. ANIMAL UNITS SHALL BE BASED ON REASONABLE CARRYING CAPACITY AND HISTORIC USE OF THE AREA SERVICED BY THIS WATER SOURCE.

SOURCE: SPRING, TRIBUTARY OF QUAGLE CREEK

PURPOSE (USE): STOCK

PERIOD OF USE: JAN 1 TO DEC 31

POINTS OF DIVERSION AND MEANS OF DIVERSION:

LOT	BLK	QTR SEC	SEC	TWP	RGE	COUNTY	
		SESESW	09	02N	05E	GALLATIN	MULTIPLE

PLACE OF USE FOR STOCK

	ACRES	LOT	BLK	QTR SEC	SEC	TWP	RGE	COUNTY
001				NW	21	02N	05E	GALLATIN
002					17	02N	05E	GALLATIN
003					16	02N	05E	GALLATIN
004					09	02N	05E	GALLATIN
005					08	02N	05E	GALLATIN
006				S2	04	02N	05E	GALLATIN

REMARKS: SEE GENERAL FINDINGS OF FACT AND CONCLUSIONS OF LAW FOR FURTHER DELINEATION OF THIS RIGHT.

TEMPORARY PRELIMINARY DECREE
GALLATIN RIVER BASIN
BASIN 41H
ABSTRACT OF WATER RIGHT

WATER RIGHT NUMBER 41H -W-120497-00

OWNERS: RAWN & PATES LTD PARTNERSHIP
2518 WHITTIER PL
BILLINGS MT 59102

PRIORITY DATE: MAY 20, 1911

FLOW RATE:

VOLUME: 30 GALLONS PER DAY PER ANIMAL UNIT

THIS RIGHT INCLUDES THE AMOUNT OF WATER CONSUMPTIVELY USED FOR STOCKWATERING PURPOSES AT THE RATE OF 30 GALLONS PER DAY PER ANIMAL UNIT. ANIMAL UNITS SHALL BE BASED ON REASONABLE CARRYING CAPACITY AND HISTORIC USE OF THE AREA SERVICED BY THIS WATER SOURCE.

SOURCE: SPRING, TRIBUTARY OF MILL CREEK

PURPOSE (USE): STOCK

PERIOD OF USE: JAN 1 TO DEC 31

POINTS OF DIVERSION AND MEANS OF DIVERSION:

LOT	BLK	QTR SEC	SEC	TWP	RGE	COUNTY	
		SENWNW	12	02N	05E	GALLATIN	DITCH

PLACE OF USE FOR STOCK

	ACRES	LOT	BLK	QTR SEC	SEC	TWP	RGE	COUNTY
001					09	02N	05E	GALLATIN
002					08	02N	05E	GALLATIN
003					05	02N	05E	GALLATIN
004					05	02N	05E	GALLATIN
005					04	02N	05E	GALLATIN
006					16	02N	05E	GALLATIN
007					17	02N	05E	GALLATIN
008					21	02N	05E	GALLATIN

REMARKS: SEE GENERAL FINDINGS OF FACT AND CONCLUSIONS OF LAW FOR FURTHER DELINEATION OF THIS RIGHT.

TEMPORARY PRELIMINARY DECREE
GALLATIN RIVER BASIN
BASIN 41G
ABSTRACT OF WATER RIGHT

WATER RIGHT NUMBER 41H-W-120928-00

OWNERS: BAHN & PATES LTD PARTNERSHIP
2718 WHITTIER PL
BILLINGS MT 59102

PRIORITY DATE: JUNE 8, 1901

FLOW RATE:

VOLUME: 30 GALLONS PER DAY PER ANIMAL UNIT

THIS RIGHT INCLUDES THE AMOUNT OF WATER CONSUMPTIVELY USED FOR STOCKWATERING PURPOSES AT THE RATE OF 30 GALLONS PER DAY PER ANIMAL UNIT. ANIMAL UNITS SHALL BE BASED ON REASONABLE CARRYING CAPACITY AND HISTORIC USE OF THE AREA SERVICED BY THIS WATER SOURCE.

SOURCE: SPRING, TRIBUTARY OF DRY CREEK

PURPOSE (USE): STOCK

PERIOD OF USE: JAN 1 TO DEC 31

POINTS OF DIVERSION AND MEANS OF DIVERSION:

LOT	BLK	QTR SEC	SEC	TWP	RGE	COUNTY	
		SESENW	02	02N	05E	GALLATIN	MULTIPLE

PLACE OF USE FOR STOCK

	ACRES	LOT	BLK	QTR SEC	SEC	TWP	RGE	COUNTY
001					02	02N	05E	GALLATIN
002					03	02N	05E	GALLATIN

REMARKS: SEE GENERAL FINDINGS OF FACT AND CONCLUSIONS OF LAW FOR FURTHER DELINEATION OF THIS RIGHT.

TEMPORARY PRELIMINARY DECREE
GALLATIN RIVER BASIN
BASIN 41H
ABSTRACT OF WATER RIGHT

WATER RIGHT NUMBER 41H -W-120422-00

OWNERS: KAHN & PATES LTD PARTNERSHIP
2518 WHITTIER PL
BILLINGS MT 59102

PRIORITY DATE: AUG 20, 1881

FLOW RATE:

VOLUME: 30 GALLONS PER DAY PER ANIMAL UNIT

THIS RIGHT INCLUDES THE AMOUNT OF WATER CONSUMPTIVELY USED FOR STOCKWATERING PURPOSES AT THE RATE OF 30 GALLONS PER DAY PER ANIMAL UNIT. ANIMAL UNITS SHALL BE BASED ON REASONABLE CARRYING CAPACITY AND HISTORIC USE OF THE AREA SERVICED BY THIS WATER SOURCE.

SOURCE: SPRING, TRIBUTARY OF MILL CREEK

PURPOSE (USE): STOCK

PERIOD OF USE: JAN 1 TO DEC 31

POINTS OF DIVERSION AND MEANS OF DIVERSION:

LOT	BLK	QTR SEC	SEC	TWP	RGE	COUNTY	
		SWNWSE	04	02N	05E	GALLATIN	DIRECT FROM SRC

PLACE OF USE FOR STOCK

	ACRES	LOT	BLK	QTR SEC	SEC	TWP	RGE	COUNTY
001				S2	04	02N	05E	GALLATIN

REMARKS: SEE GENERAL FINDINGS OF FACT AND CONCLUSIONS OF LAW FOR FURTHER DELINEATION OF THIS RIGHT.

TEMPORARY PRELIMINARY DECREE
GALLATIN RIVER BASIN
BASIN 41H
ABSTRACT OF WATER RIGHT

WATER RIGHT NUMBER 41H -W-120500-00

OWNERS: RAHN & PATES LTD PARTNERSHIP
2318 WHITTIER PL
BILLINGS MT 59102

PRIORITY DATE: JUNE 9, 1884

FLOW RATE:

VOLUME: 30 GALLONS PER DAY PER ANIMAL UNIT

THIS RIGHT INCLUDES THE AMOUNT OF WATER CONSUMPTIVELY USED FOR STOCKWATERING PURPOSES AT THE RATE OF 30 GALLONS PER DAY PER ANIMAL UNIT. ANIMAL UNITS SHALL BE BASED ON REASONABLE CARRYING CAPACITY AND HISTORIC USE OF THE AREA SERVICED BY THIS WATER SOURCE.

SOURCE: MILL CREEK

PURPOSE (USE): STOCK

PERIOD OF USE: JAN 1 TO DEC 31

POINTS OF DIVERSION AND MEANS OF DIVERSION:

LOT	BLK	QTR SEC	SEC	TWP	RGE	COUNTY	
		SENENE	11	02N	05E	GALLATIN	MULTIPLE
		S2	03	02N	05E	GALLATIN	MULTIPLE
		NWSE	04	02N	05E	GALLATIN	MULTIPLE
		NWSWNW	08	02N	05E	GALLATIN	MULTIPLE

PLACE OF USE FOR STOCK

	ACRES	LOT	BLK	QTR SEC	SEC	TWP	RGE	COUNTY
001					02	02N	05E	GALLATIN
002					03	02N	05E	GALLATIN
003					04	02N	05E	GALLATIN
004					08	02N	05E	GALLATIN
005					09	02N	05E	GALLATIN
006					16	02N	05E	GALLATIN
007					17	02N	05E	GALLATIN
008				NW	21	02N	05E	GALLATIN

REMARKS: SEE GENERAL FINDINGS OF FACT AND CONCLUSIONS OF LAW FOR FURTHER DELINEATION OF THIS RIGHT.

TEMPORARY PRELIMINARY DECREE
GALLATIN RIVER BASIN
BASIN 41H
ABSTRACT OF WATER RIGHT

WATER RIGHT NUMBER 41H -W-120501-00

OWNERS: BAHN & PATES LTD PARTNERSHIP
2518 WHITTIER PL
BILLINGS MT 59102

PRIORITY DATE: JUNE 30, 1884

FLOW RATE:

VOLUME: 30 GALLONS PER DAY PER ANIMAL UNIT

THIS RIGHT INCLUDES THE AMOUNT OF WATER CONSUMPTIVELY USED FOR STOCKWATERING PURPOSES AT THE RATE OF 30 GALLONS PER DAY PER ANIMAL UNIT. ANIMAL UNITS SHALL BE BASED ON REASONABLE CARRYING CAPACITY AND HISTORIC USE OF THE AREA SERVICED BY THIS WATER SOURCE.

SOURCE: REYNOLDS CREEK

PURPOSE (USE): STOCK

PERIOD OF USE: JAN 1 TO DEC 31

POINTS OF DIVERSION AND MEANS OF DIVERSION:

LOT	BLK	QTR	SEC	SEC	TWP	RGE	COUNTY	
			16	02N	05E	GALLATIN		DIRECT FROM SRC
		S2	17	02N	05E	GALLATIN		DIRECT FROM SRC
		NW	21	02N	05E	GALLATIN		DIRECT FROM SRC

PLACE OF USE FOR STOCK

	ACRES	LOT	BLK	QTR	SEC	SEC	TWP	RGE	COUNTY
001						16	02N	05E	GALLATIN
002						17	02N	05E	GALLATIN
003				NW		21	02N	05E	GALLATIN

REMARKS: CLARIFICATION OF LAND DESCRIPTION:
POINT OF DIVERSION NO. 3 IS ON UNNAMED TRIBUTARY OF REYNOLDS CREEK.

SEE GENERAL FINDINGS OF FACT AND CONCLUSIONS OF LAW FOR FURTHER DELINEATION OF THIS RIGHT.

TEMPORARY PRELIMINARY DECREE
GALLATIN RIVER BASIN
BASIN 41H
ABSTRACT OF WATER RIGHT

WATER RIGHT NUMBER 41H -W-120502-00

OWNERS: RAHN & PATES LTD PARTNERSHIP
2518 WHITTIER PL
BILLINGS MT 59102

PRIORITY DATE: JULY 1, 1897

FLOW RATE:

VOLUME: 30 GALLONS PER DAY PER ANIMAL UNIT

THIS RIGHT INCLUDES THE AMOUNT OF WATER CONSUMPTIVELY USED FOR STOCKWATERING PURPOSES AT THE RATE OF 30 GALLONS PER DAY PER ANIMAL UNIT. ANIMAL UNITS SHALL BE BASED ON REASONABLE CARRYING CAPACITY AND HISTORIC USE OF THE AREA SERVICED BY THIS WATER SOURCE.

SOURCE: SPRING, TRIBUTARY OF QUAGLE CREEK

PURPOSE (USE): STOCK

PERIOD OF USE: JAN 1 TO DEC 31

POINTS OF DIVERSION AND MEANS OF DIVERSION:

LOT	BLK	QTR SEC	SEC	TWP	RGE	COUNTY	
		SWSWSW	09	02N	05E	GALLATIN	MULTIPLE

PLACE OF USE FOR STOCK

	ACRES	LOT	BLK	QTR SEC	SEC	TWP	RGE	COUNTY
001					08	02N	05E	GALLATIN
002					09	02N	05E	GALLATIN
003					04	02N	05E	GALLATIN

REMARKS: SEE GENERAL FINDINGS OF FACT AND CONCLUSIONS OF LAW FOR FURTHER DELINEATION OF THIS RIGHT.

TEMPORARY PRELIMINARY DECREE
GALLATIN RIVER BASIN
BASIN 41H
ABSTRACT OF WATER RIGHT

WATER RIGHT NUMBER 41H -W-120503-00

OWNERS: RAHN & PATES LTD PARTNERSHIP
2518 WHITTIER PL
BILLINGS MT 59102

PRIORITY DATE: JULY 1, 1897

FLOW RATE:

VOLUME: 30 GALLONS PER DAY PER ANIMAL UNIT

THIS RIGHT INCLUDES THE AMOUNT OF WATER CONSUMPTIVELY USED FOR STOCKWATERING PURPOSES AT THE RATE OF 30 GALLONS PER DAY PER ANIMAL UNIT. ANIMAL UNITS SHALL BE BASED ON REASONABLE CARRYING CAPACITY AND HISTORIC USE OF THE AREA SERVICED BY THIS WATER SOURCE.

SOURCE: SPRING, TRIBUTARY OF QUAGLE CREEK

PURPOSE (USE): STOCK

PERIOD OF USE: JAN 1 TO DEC 31

POINTS OF DIVERSION AND MEANS OF DIVERSION:

LOT	BLK	QTR SEC	SEC	TWP	RGE	COUNTY	
		SWSWSW	09	02N	05E	GALLATIN	MULTIPLE

PLACE OF USE FOR STOCK

	ACRES	LOT	BLK	QTR SEC	SEC	TWP	RGE	COUNTY
001					04	02N	05E	GALLATIN
002					08	02N	05E	GALLATIN
003					09	02N	05E	GALLATIN

REMARKS: SEE GENERAL FINDINGS OF FACT AND CONCLUSIONS OF LAW FOR FURTHER DELINEATION OF THIS RIGHT.

TEMPORARY PRELIMINARY DECREE
GALLATIN RIVER BASIN
BASIN 41H
ABSTRACT OF WATER RIGHT

WATER RIGHT NUMBER 41H -W-120504-00

OWNERS: RAHN & PATES LTD PARTNERSHIP
2518 WHITTIER PL
BILLINGS MT 59102

PRIORITY DATE: JULY 1, 1897

FLOW RATE:

VOLUME: 30 GALLONS PER DAY PER ANIMAL UNIT

THIS RIGHT INCLUDES THE AMOUNT OF WATER CONSUMPTIVELY USED FOR STOCKWATERING PURPOSES AT THE RATE OF 30 GALLONS PER DAY PER ANIMAL UNIT. ANIMAL UNITS SHALL BE BASED ON REASONABLE CARRYING CAPACITY AND HISTORIC USE OF THE AREA SERVICED BY THIS WATER SOURCE.

SOURCE: SPRING, TRIBUTARY OF QUAGLE CREEK

PURPOSE (USE): STOCK

PERIOD OF USE: JAN 1 TO DEC 31

POINTS OF DIVERSION AND MEANS OF DIVERSION:

LOT	BLK	QTR SEC	SEC	TWP	RGE	COUNTY	
		SWSWSW	09	02N	05E	GALLATIN	MULTIPLE

PLACE OF USE FOR STOCK

	ACRES	LOT	BLK	QTR SEC	SEC	TWP	RGE	COUNTY
001					04	02N	05E	GALLATIN
002					08	02N	05E	GALLATIN
003					09	02N	05E	GALLATIN

REMARKS: SEE GENERAL FINDINGS OF FACT AND CONCLUSIONS OF LAW FOR FURTHER DELINEATION OF THIS RIGHT.

TEMPORARY PRELIMINARY DECREE
GALLATIN RIVER BASIN
BASIN 41H
ABSTRACT OF WATER RIGHT

WATER RIGHT NUMBER 41H -W-120505-00

OWNERS: BAHN & PATES LTD PARTNERSHIP
2518 WHITTIER PL
BILLINGS MT 59102

PRIORITY DATE: JULY 1, 1897

FLOW RATE:

VOLUME: 30 GALLONS PER DAY PER ANIMAL UNIT

THIS RIGHT INCLUDES THE AMOUNT OF WATER CONSUMPTIVELY USED FOR STOCKWATERING PURPOSES AT THE RATE OF 30 GALLONS PER DAY PER ANIMAL UNIT. ANIMAL UNITS SHALL BE BASED ON REASONABLE CARRYING CAPACITY AND HISTORIC USE OF THE AREA SERVICED BY THIS WATER SOURCE.

SOURCE: SPRING, TRIBUTARY OF QUAGLE CREEK

PURPOSE (USE): STOCK

PERIOD OF USE: JAN 1 TO DEC 31

POINTS OF DIVERSION AND MEANS OF DIVERSION:

LOT	BLK	QTR SEC	SEC	TWP	RGE	COUNTY	
		NWSWSW	09	02N	05E	GALLATIN	MULTIPLE

PLACE OF USE FOR STOCK

	ACRES	LOT	BLK	QTR SEC	SEC	TWP	RGE	COUNTY
001				S2	04	02N	05E	GALLATIN
002					08	02N	05E	GALLATIN
003					09	02N	05E	GALLATIN

REMARKS: SEE GENERAL FINDINGS OF FACT AND CONCLUSIONS OF LAW FOR FURTHER DELINEATION OF THIS RIGHT.

TEMPORARY PRELIMINARY DECREE
GALLATIN RIVER BASIN
BASIN 41H
ABSTRACT OF WATER RIGHT

WATER RIGHT NUMBER 41H -W-120506-00

OWNERS: BAHN & PATES LTD PARTNERSHIP
2518 WHITTIER PL
BILLINGS MT 59102

PRIORITY DATE: FEB 24, 1898

FLOW RATE:

VOLUME: 30 GALLONS PER DAY PER ANIMAL UNIT

THIS RIGHT INCLUDES THE AMOUNT OF WATER CONSUMPTIVELY USED FOR STOCKWATERING PURPOSES AT THE RATE OF 30 GALLONS PER DAY PER ANIMAL UNIT. ANIMAL UNITS SHALL BE BASED ON REASONABLE CARRYING CAPACITY AND HISTORIC USE OF THE AREA SERVICED BY THIS WATER SOURCE.

SOURCE: SPRING, TRIBUTARY OF MILL CREEK

PURPOSE (USE): STOCK

PERIOD OF USE: JAN 1 TO DEC 31

POINTS OF DIVERSION AND MEANS OF DIVERSION:

LOT	BLK	QTR SEC	SEC	TWP	RGE	COUNTY	
		SWNWNE	09	02N	05E	GALLATIN	DIRECT FROM SRC
			08	02N	05E	GALLATIN	DIRECT FROM SRC

PLACE OF USE FOR STOCK

ACRES	LOT	BLK	QTR SEC	SEC	TWP	RGE	COUNTY
001				08	02N	05E	GALLATIN
002				09	02N	05E	GALLATIN

REMARKS: SEE GENERAL FINDINGS OF FACT AND CONCLUSIONS OF LAW FOR FURTHER DELINEATION OF THIS RIGHT.

TEMPORARY PRELIMINARY DECREE
GALLATIN RIVER BASIN
BASIN 41H
ABSTRACT OF WATER RIGHT

WATER RIGHT NUMBER 41H -W-120507-00

OWNERS: RAHN & PATES LTD PARTNERSHIP
2518 WHITTIER PL
BILLINGS MT 59102

PRIORITY DATE: JULY 1, 1897

FLOW RATE: 30.00 GPM

VOLUME: 3.00 ACRE FEET PER YEAR

SOURCE: SPRING, TRIBUTARY OF QUAGLE CREEK

MAXIMUM ACRES: 1.00

PURPOSE (USE): DOMESTIC

PERIOD OF USE: JAN 1 TO DEC 31

POINTS OF DIVERSION AND MEANS OF DIVERSION:

LOT	BLK	QTR SEC	SEC	TWP	RGE	COUNTY	
		SWSWSW	09	02N	05E	GALLATIN	SPRING BOX

PLACE OF USE FOR DOMESTIC

	ACRES	LOT	BLK	QTR SEC	SEC	TWP	RGE	COUNTY
001	1.00			SESESE	08	02N	05E	GALLATIN
TOTAL	1.00							

REMARKS: SEE GENERAL FINDINGS OF FACT AND CONCLUSIONS OF LAW FOR FURTHER DELINEATION OF THIS RIGHT.

TEMPORARY PRELIMINARY DECREE
GALLATIN RIVER BASIN
BASIN 41H
ABSTRACT OF WATER RIGHT

WATER RIGHT NUMBER 41H -W-120508-00

OWNERS: RAHN & PATES LTD PARTNERSHIP
2518 WHITTIER PL
BILLINGS MT 59102

PRIORITY DATE: DEC 5, 1887

FLOW RATE: 20.00 GPM

VOLUME: 2.00 ACRE FEET PER YEAR

SOURCE: SPRING, TRIBUTARY OF QUAGLE CREEK

MAXIMUM ACRES: 0.50

PURPOSE (USE): DOMESTIC

PERIOD OF USE: JAN 1 TO DEC 31

POINTS OF DIVERSION AND MEANS OF DIVERSION:

LOT	BLK	QTR SEC	SEC	TWP	RGE	COUNTY	
		SESESW	09	02N	05E	GALLATIN	FLOWING

PLACE OF USE FOR DOMESTIC

	ACRES	LOT	BLK	QTR SEC	SEC	TWP	RGE	COUNTY
001	0.50			NESESW	09	02N	05E	GALLATIN
TOTAL	0.50							

REMARKS: SEE GENERAL FINDINGS OF FACT AND CONCLUSIONS OF LAW FOR FURTHER DELINEATION OF THIS RIGHT.

TEMPORARY PRELIMINARY DECREE
GALLATIN RIVER BASIN
BASIN 41B
ABSTRACT OF WATER RIGHT

WATER RIGHT NUMBER 41H -W-120509-00

OWNERS: RAHN & PATES LTD PARTNERSHIP
2518 WHITTIER PL
BILLINGS MT 59102

PRIORITY DATE: MAY 20, 1911

FLOW RATE: 0.06 CFS

VOLUME: 3.00 ACRE FEET PER YEAR

SOURCE: SPRING, TRIBUTARY OF MILL CREEK

MAXIMUM ACRES: 0.50

PURPOSE (USE): DOMESTIC

PERIOD OF USE: JAN 1 TO DEC 31

POINTS OF DIVERSION AND MEANS OF DIVERSION:

LOT	BLK	QTR SEC	SEC	TWP	RGE	COUNTY	
		SENWNW	12	02N	05E	GALLATIN	PIPELINE

PLACE OF USE FOR DOMESTIC

	ACRES	LOT	BLK	QTR SEC	SEC	TWP	RGE	COUNTY
001	0.50			NESESW	09	02N	05E	GALLATIN
002	1.00			SESESE	08	02N	05E	GALLATIN
TOTAL	1.50							

REMARKS: SEE GENERAL FINDINGS OF FACT AND CONCLUSIONS OF LAW FOR FURTHER DELINEATION OF THIS RIGHT.

TEMPORARY PRELIMINARY DECREE
GALLATIN RIVER BASIN
BASIN 41H
ABSTRACT OF WATER RIGHT

WATER RIGHT NUMBER 41H -W-120510-00

OWNERS: RAHN & PATES LTD PARTNERSHIP
2518 WHITTIER PL
BILLINGS MT 59102

PRIORITY DATE: MAY 31, 1881

FLOW RATE: 0.06 CFS

VOLUME: 3.00 ACRE FEET PER YEAR

SOURCE: SPRING, TRIBUTARY OF QUAGLE CREEK

MAXIMUM ACRES: 1.00

PURPOSE (USE): DOMESTIC

PERIOD OF USE: JAN 1 TO DEC 31

POINTS OF DIVERSION AND MEANS OF DIVERSION:

LOT	BLK	QTR SEC	SEC	TWP	RGE	COUNTY	
		SESESW	09	02N	05E	GALLATIN	DITCH

PLACE OF USE FOR DOMESTIC

	ACRES	LOT	BLK	QTR SEC	SEC	TWP	RGE	COUNTY
001	1.00			SESE	08	02N	05E	GALLATIN
TOTAL	1.00							

REMARKS: SEE GENERAL FINDINGS OF FACT AND CONCLUSIONS OF LAW FOR FURTHER DELINEATION OF THIS RIGHT.

TEMPORARY PRELIMINARY DECREE
GALLATIN RIVER BASIN
BASIN 41H
ABSTRACT OF WATER RIGHT

WATER RIGHT NUMBER 41H -W-120511-00

OWNERS: [illegible] PATES LTD PARTNERSHIP
2511 WHITTIER PL
BILLINGS MT 59102

PRIORITY DATE: JUNE 30, 1884

FLOW RATE: 0.25 CFS

VOLUME: 45.00 ACRE FEET PER YEAR

STANDARDS ON VOLUMES FOUND IN THE FINDINGS OF FACT ARE ONLY GUIDELINES. CLAIMED VOLUMES MAY BE MODIFIED BY THE COURT ON INDIVIDUAL OBJECTION.

CLIMATIC AREA: 4

SOURCE: UNNAMED TRIBUTARY OF REYNOLDS CREEK

MAXIMUM ACRES: 25.00

PURPOSE (USE): IRRIGATION

PERIOD OF USE: APR 1 TO OCT 4

POINTS OF DIVERSION AND MEANS OF DIVERSION:

LOT	BLK	QTR SEC	SEC	TWP	RGE	COUNTY
			16	02N	05E	GALLATIN
		S2	17	02N	05E	GALLATIN

PLACE OF USE FOR IRRIGATION

	ACRES	LOT	BLK	QTR SEC	SEC	TWP	RGE	COUNTY
001	5.00				16	02N	05E	GALLATIN
002	20.00			S2	17	02N	05E	GALLATIN
TOTAL	25.00							

REMARKS: DIVERSION MEANS:
SUBIRRIGATION

THIS CLAIM PRESENTS ISSUES OF FACT AND LAW THAT MAY BE ADDRESSED AT THE OBJECTION STAGE. IT APPEARS THAT 0.0 ACRES ARE ACTUALLY IRRIGATED AND PROBLEMS COULD EXIST WITH FLOW RATE AND VOLUME. TO ASSURE THE ORDERLY ADMINISTRATION OF WATER RIGHTS, THE WATER COURTS WILL SET A HEARING TO DETERMINE THESE ISSUES IF NO OBJECTIONS ARE MADE.

THIS CLAIM PRESENTS ISSUES OF FACT AND LAW THAT MAY BE ADDRESSED AT THE OBJECTION STAGE. THERE MAY BE PROBLEMS WITH VOLUME. TO ASSURE THE ORDERLY ADMINISTRATION OF WATER RIGHTS, THE WATER COURTS WILL SET A HEARING TO DETERMINE THESF ISSUES IF NO OBJECTIONS ARE MADE.

SEE GENERAL FINDINGS OF FACT AND CONCLUSIONS OF LAW FOR FURTHER DELINEATION OF THIS RIGHT.

TEMPORARY PRELIMINARY DECREE
GALLATIN RIVER BASIN
BASIN 41H
ABSTRACT OF WATER RIGHT

WATER RIGHT NUMBER 41H -W-120512-00

OWNERS: RAHN & PATES LTD PARTNERSHIP
2518 WHITTIER PL
BILLINGS MT 59102

PRIORITY DATE: JULY 1, 1897

FLOW RATE: 0.25 CFS

VOLUME: 45.00 ACRE FEET PER YEAR

STANDARDS ON VOLUMES FOUND IN THE FINDINGS OF FACT ARE ONLY GUIDELINES. CLAIMED VOLUMES MAY BE MODIFIED BY THE COURT ON INDIVIDUAL OBJECTION.

CLIMATIC AREA: 4

SOURCE: SPRING, TRIBUTARY OF QUAGLE CREEK

MAXIMUM ACRES: 45.00

PURPOSE (USE): IRRIGATION

PERIOD OF USE: APR 15 TO OCT 4

POINTS OF DIVERSION AND MEANS OF DIVERSION:

LOT	BLK	QTR SEC	SEC	TWP	RGE	COUNTY	
		SWSWSW	09	02N	05E	GALLATIN	HEADGATE

PLACE OF USE FOR IRRIGATION

	ACRES	LOT	BLK	QTR SEC	SEC	TWP	RGE	COUNTY
001	35.00			S2SE	08	02N	05E	GALLATIN
002	10.00			SESW	08	02N	05E	GALLATIN
TOTAL	45.00							

REMARKS: THE WATER RIGHTS FOLLOWING THIS STATEMENT ARE SUPPLEMENTAL, WHICH MEANS THE RIGHTS HAVE OVERLAPPING PLACES OF USE. THE RIGHTS CAN BE COMBINED TO IRRIGATE ONLY OVERLAPPING PARCELS OF THE CLAIMANT'S TOTAL 115.00 ACRES. THE COMBINED VOLUME OF THESE RIGHTS SHALL NOT EXCEED 540.00 ACRE-FEET PER YEAR. EACH RIGHT IS LIMITED TO THE FLOW RATE, VOLUME, PLACE OF USE AND BENEFICIAL USE OF THAT INDIVIDUAL RIGHT.
W120512-00, W120513-00, W120514-00, W120515-00

SEE GENERAL FINDINGS OF FACT AND CONCLUSIONS OF LAW FOR FURTHER DELINEATION OF THIS RIGHT.

TEMPORARY PRELIMINARY DECREE
GALLATIN RIVER BASIN
BASIN 41H
ABSTRACT OF WATER RIGHT

WATER RIGHT NUMBER 41H -W-120513-00

OWNERS: BAHN & PATES LTD PARTNERSHIP
2215 WHITTIER PL
BILLINGS MT 59102

PRIORITY DATE: MAY 20, 1911

FLOW RATE: 0.25 CFS

VOLUME: 45.00 ACRE FEET PER YEAR

STANDARDS ON VOLUMES FOUND IN THE FINDINGS OF FACT ARE ONLY GUIDELINES. CLAIMED VOLUMES MAY BE MODIFIED BY THE COURT ON INDIVIDUAL OBJECTION.

CLIMATIC AREA: 4

SOURCE: SPRING, TRIBUTARY OF MILL CREEK

MAXIMUM ACRES: 100.00

PURPOSE (USE): IRRIGATION

PERIOD OF USE: APR 15 TO OCT 4

POINTS OF DIVERSION AND MEANS OF DIVERSION:

LOT	BLK	QTR SEC	SEC	TWP	RGE	COUNTY	
		SENWNW	12	02N	05E	GALLATIN	HEADGATE

PLACE OF USE FOR IRRIGATION

	ACRES	LOT	BLK	QTR SEC	SEC	TWP	RGE	COUNTY
001	30.00			SE	08	02N	05E	GALLATIN
002	70.00			SW	09	02N	05E	GALLATIN
TOTAL	100.00							

REMARKS: THE WATER RIGHTS FOLLOWING THIS STATEMENT ARE SUPPLEMENTAL, WHICH MEANS THE RIGHTS HAVE OVERLAPPING PLACES OF USE. THE RIGHTS CAN BE COMBINED TO IRRIGATE ONLY OVERLAPPING PARCELS OF THE CLAIMANT'S TOTAL 115.00 ACRES. THE COMBINED VOLUME OF THESE RIGHTS SHALL NOT EXCEED 540.00 ACRE-FEET PER YEAR. EACH RIGHT IS LIMITED TO THE FLOW RATE, VOLUME, PLACE OF USE AND BENEFICIAL USE OF THAT INDIVIDUAL RIGHT.
W120512-00, W120513-00, W120514-00, W120515-00

SEE GENERAL FINDINGS OF FACT AND CONCLUSIONS OF LAW FOR FURTHER DELINEATION OF THIS RIGHT.

TEMPORARY PRELIMINARY DECREE
GALLATIN RIVER BASIN
BASIN 41H
ABSTRACT OF WATER RIGHT

WATER RIGHT NUMBER 41H -W-120514-00

OWNERS: BAHN & PATES LTD PARTNERSHIP
2518 WHITTIER PL
BILLINGS MT 59102

PRIORITY DATE: MAY 31, 1881

FLOW RATE: 1.71 CFS

VOLUME: 225.00 ACRE FEET PER YEAR

STANDARDS ON VOLUMES FOUND IN THE FINDINGS OF FACT ARE ONLY GUIDELINES. CLAIMED VOLUMES MAY BE MODIFIED BY THE COURT ON INDIVIDUAL OBJECTION.

CLIMATIC AREA: 4

SOURCE: SPRING, TRIBUTARY OF QUIGLE CREEK

MAXIMUM ACRES: 45.00

PURPOSE (USE): IRRIGATION

PERIOD OF USE: APR 15 TO OCT 4

POINTS OF DIVERSION AND MEANS OF DIVERSION:

LOT	BLK	QTR SEC	SEC	TWP	RGE	COUNTY	
		SESESW	09	02N	05E	GALLATIN	HEADGATE

PLACE OF USE FOR IRRIGATION

	ACRES	LOT	BLK	QTR SEC	SEC	TWP	RGE	COUNTY
001	35.00			S2SE	08	02N	05E	GALLATIN
002	10.00			SESW	08	02N	05E	GALLATIN
TOTAL	45.00							

REMARKS: THE WATER RIGHTS FOLLOWING THIS STATEMENT ARE SUPPLEMENTAL, WHICH MEANS THE RIGHTS HAVE OVERLAPPING PLACES OF USE. THE RIGHTS CAN BE COMBINED TO IRRIGATE ONLY OVERLAPPING PARCELS OF THE CLAIMANT'S TOTAL 115.00 ACRES. THE COMBINED VOLUME OF THESE RIGHTS SHALL NOT EXCEED 340.00 ACRE-FEET PER YEAR. EACH RIGHT IS LIMITED TO THE FLOW RATE, VOLUME, PLACE OF USE AND BENEFICIAL USE OF THAT INDIVIDUAL RIGHT.
W120512-00, W120513-00, W120514-00, W120515-00

SEE GENERAL FINDINGS OF FACT AND CONCLUSIONS OF LAW FOR FURTHER DELINEATION OF THIS RIGHT.

TEMPORARY PRELIMINARY DECREE
GALLATIN RIVER BASIN
BASIN 41H
ABSTRACT OF WATER RIGHT

WATER RIGHT NUMBER 41H -W-120515-00

OWNERS: RAHN & PATES LTD PARTNERSHIP
6318 WHITTIER PL
BILLINGS MT 59102

PRIORITY DATE: APR 30, 1867

CASE NO. 751 GALLATIN COUNTY DECREES RIGHT OF 6TH USE.

FLOW RATE: 1.25 CFS

VOLUME: 225.00 ACRE FEET PER YEAR

STANDARDS ON VOLUMES FOUND IN THE FINDINGS OF FACT ARE ONLY GUIDELINES. CLAIMED VOLUMES MAY BE MODIFIED BY THE COURT ON INDIVIDUAL OBJECTION.

CLIMATIC AREA: 4

SOURCE: MILL CREEK

MAXIMUM ACRES: 75.00

PURPOSE (USE): IRRIGATION

PERIOD OF USE: APR 15 TO OCT 4

POINTS OF DIVERSION AND MEANS OF DIVERSION:

LOT	BLK	QTR SEC	SEC	TWP	RGE	COUNTY	
		SENENE	11	02N	05E	GALLATIN	HEADGATE

PLACE OF USE FOR IRRIGATION

	ACRES	LOT	BLK	QTR SEC	SEC	TWP	RGE	COUNTY
011	45.00			SW	09	02N	05E	GALLATIN
012	30.00			SE	08	02N	05E	GALLATIN
TOTAL	75.00							

REMARKS: THE WATER RIGHTS FOLLOWING THIS STATEMENT ARE SUPPLEMENTAL, WHICH MEANS THE RIGHTS HAVE OVERLAPPING PLACES OF USE. THE RIGHTS CAN BE COMBINED TO IRRIGATE ONLY OVERLAPPING PARCELS OF THE CLAIMANT'S TOTAL 115.00 ACRES. THE COMBINED VOLUME OF THESE RIGHTS SHALL NOT EXCEED 340.00 ACRE-FEET PER YEAR. EACH RIGHT IS LIMITED TO THE FLOW RATE, VOLUME, PLACE OF USE AND BENEFICIAL USE OF THAT INDIVIDUAL RIGHT.
W120512-00, W120513-00, W120514-00, W120515-00

SEE GENERAL FINDINGS OF FACT AND CONCLUSIONS OF LAW FOR FURTHER DELINEATION OF THIS RIGHT.

TEMPORARY PRELIMINARY DECREE
GALLATIN RIVER BASIN
BASIN 41H
ABSTRACT OF WATER RIGHT

WATER RIGHT NUMBER 41H -W-120516-00

OWNERS: JESSON HOWARD H
428 E STORY
BOZEMAN MT 59715

JESSON NAOMI G
428 E STORY
BOZEMAN MT 59715

PRIORITY DATE: DEC 31, 1921

FLOW RATE: 0.45 CFS

VOLUME: 60.00 ACRE FEET PER YEAR

STANDARDS ON VOLUMES FOUND IN THE FINDINGS OF FACT ARE ONLY GUIDELINES. CLAIMED VOLUMES MAY BE MODIFIED BY THE COURT ON INDIVIDUAL OBJECTION.

CLIMATIC AREA: 4

SOURCE: YELLOW DOG CREEK

MAXIMUM ACRES: 12.00

PURPOSE (USE): IRRIGATION

PERIOD OF USE: MAY 1 TO OCT 31

POINTS OF DIVERSION AND MEANS OF DIVERSION:

LOT	BLK	QTR SEC	SEC	TWP	RGE	COUNTY	
		SWSENW	21	01S	04E	GALLATIN	HEADGATE

PLACE OF USE FOR IRRIGATION

	ACRES	LOT	BLK	QTR SEC	SEC	TWP	RGE	COUNTY
001	12.00			E2NENE	20	01S	04E	GALLATIN
TOTAL	12.00							

REMARKS: SEE GENERAL FINDINGS OF FACT AND CONCLUSIONS OF LAW FOR FURTHER DELINEATION OF THIS RIGHT.

TEMPORARY PRELIMINARY DECREE
GALLATIN RIVER BASIN
BASIN 41H
ABSTRACT OF WATER RIGHT

WATER RIGHT NUMBER 41H -W-120517-00

OWNERS: JESSON NAOMI G
428 E STORY
BOZEMAN MT 59715

JESSON HOWARD H
428 E STORY
BOZEMAN MT 59715

PRIORITY DATE: DEC 31, 1921

FLOW RATE:

VOLUME: 30 GALLONS PER DAY PER ANIMAL UNIT

THIS RIGHT INCLUDES THE AMOUNT OF WATER CONSUMPTIVELY USED FOR STOCKWATERING PURPOSES AT THE RATE OF 30 GALLONS PER DAY PER ANIMAL UNIT. ANIMAL UNITS SHALL BE BASED ON REASONABLE CARRYING CAPACITY AND HISTORIC USE OF THE AREA SERVICED BY THIS WATER SOURCE.

SOURCE: YELLOW DOG CREEK

PURPOSE (USE): STOCK

PERIOD OF USE: JAN 1 TO DEC 31

POINTS OF DIVERSION AND MEANS OF DIVERSION:

LOT	BLK	QTR SEC	SEC	TWP	RGE	COUNTY	
		SWSENW	21	01S	04E	GALLATIN	DITCH

PLACE OF USE FOR STOCK

	ACRES	LOT	BLK	QTR SEC	SEC	TWP	RGE	COUNTY
001				E2NENE	20	01S	04E	GALLATIN

REMARKS: SEE GENERAL FINDINGS OF FACT AND CONCLUSIONS OF LAW FOR FURTHER DELINEATION OF THIS RIGHT.

TEMPORARY PRELIMINARY DECREE
GALLATIN RIVER BASIN
BASIN 41H
ABSTRACT OF WATER RIGHT

WATER RIGHT NUMBER 41H -W-120518-00

OWNERS: HILLSTROM PATRICIA L
1225 LASALLE AVE APT 1904
MINNEAPOLIS MN 55403

HILLSTROM ROBERT A
1225 LASALLE AVE APT 1904
MINNEAPOLIS MN 55403

PRIORITY DATE: MAY 15, 1891

FLOW RATE:

VOLUME: 30 GALLONS PER DAY PER ANIMAL UNIT

THIS RIGHT INCLUDES THE AMOUNT OF WATER CONSUMPTIVELY USED FOR STOCKWATERING PURPOSES AT THE RATE OF 30 GALLONS PER DAY PER ANIMAL UNIT. ANIMAL UNITS SHALL BE BASED ON REASONABLE CARRYING CAPACITY AND HISTORIC USE OF THE AREA SERVICED BY THIS WATER SOURCE.

SOURCE: MIKE CREEK

PURPOSE (USE): STOCK

PERIOD OF USE: JAN 1 TO DEC 31

POINTS OF DIVERSION AND MEANS OF DIVERSION:

LOT	BLK	QTR SEC	SEC	TWP	RGE	COUNTY	
		SE	01	06S	04E	GALLATIN	DIRECT FROM SRC

PLACE OF USE FOR STOCK

ACRES	LOT	BLK	QTR SEC	SEC	TWP	RGE	COUNTY
001			SE	01	06S	04E	GALLATIN

REMARKS: CLARIFICATION OF LAND DESCRIPTION:
POINT OF DIVERSION & PLACE OF USE IS LOCATED IN TRACT B OF GALLATIN COUNTY CERTIFICATE OF SURVEY NO. 50.

SEE GENERAL FINDINGS OF FACT AND CONCLUSIONS OF LAW FOR FURTHER DELINEATION OF THIS RIGHT.

TEMPORARY PRELIMINARY DECREE
GALLATIN RIVER BASIN
BASIN 41H
ABSTRACT OF WATER RIGHT

WATER RIGHT NUMBER 41H -W-120527-00

OWNER: MYERS PATRICIA C
PO BOX 389
BELGRADE MT 59714

MYERS ROBERT P
PO BOX 389
BELGRADE MT 59714

PRIORITY DATE: JUNE 15, 1887 0:01 AM

FLOW RATE:

VOLUME: 30 GALLONS PER DAY PER ANIMAL UNIT

THIS RIGHT INCLUDES THE AMOUNT OF WATER CONSUMPTIVELY USED FOR STOCKWATERING PURPOSES AT THE RATE OF 30 GALLONS PER DAY PER ANIMAL UNIT. ANIMAL UNITS SHALL BE BASED ON REASONABLE CARRYING CAPACITY AND HISTORIC USE OF THE AREA SERVICED BY THIS WATER SOURCE.

SOURCE: WEST GALLATIN RIVER

PURPOSE (USE): STOCK

PERIOD OF USE: JAN 1 TO DEC 31

POINTS OF DIVERSION AND MEANS OF DIVERSION:

LOT	BLK	QTR SEC	SEC	TWP	RGE	COUNTY	
		SWNWSW	35	01S	04E	GALLATIN	DITCH

PLACE OF USE FOR STOCK

	ACRES	LOT	BLK	QTR SEC	SEC	TWP	RGE	COUNTY
001				SWNE	22	01S	04E	GALLATIN

REMARKS: SEE GENERAL FINDINGS OF FACT AND CONCLUSIONS OF LAW FOR FURTHER DELINEATION OF THIS RIGHT.

TEMPORARY PRELIMINARY DECREE
GALLATIN RIVER BASIN
BASIN 41H
ABSTRACT OF WATER RIGHT

WATER RIGHT NUMBER 41H -W-120528-00

OWNERS: MYERS ROBERT P
PO BOX 389
BELGRADE MT 59714

MYERS PATRICIA C
PO BOX 389
BELGRADE MT 59714

PRIORITY DATE: JUNE 15, 1948 0:01 AM

FLOW RATE:

VOLUME: 30 GALLONS PER DAY PER ANIMAL UNIT

THIS RIGHT INCLUDES THE AMOUNT OF WATER CONSUMPTIVELY USED FOR STOCKWATERING PURPOSES AT THE RATE OF 30 GALLONS PER DAY PER ANIMAL UNIT. ANIMAL UNITS SHALL BE BASED ON REASONABLE CARRYING CAPACITY AND HISTORIC USE OF THE AREA SERVICED BY THIS WATER SOURCE.

SOURCE: SPRING, TRIBUTARY OF WEST GALLATIN RIVER

PURPOSE (USE): STOCK

PERIOD OF USE: JAN 1 TO DEC 31

POINTS OF DIVERSION AND MEANS OF DIVERSION:

LOT	BLK	QTR SEC	SEC	TWP	RGE	COUNTY	
		SWSWNE	22	01S	04E	GALLATIN	DIRECT FROM SRC

PLACE OF USE FOR STOCK

ACRES	LOT	BLK	QTR SEC	SEC	TWP	RGE	COUNTY
001			SWNE	22	01S	04E	GALLATIN

REMARKS: SEE GENERAL FINDINGS OF FACT AND CONCLUSIONS OF LAW FOR FURTHER DELINEATION OF THIS RIGHT.

TEMPORARY PRELIMINARY DECREE
GALLATIN RIVER BASIN
BASIN 41H
ABSTRACT OF WATER RIGHT

WATER RIGHT NUMBER 41H -W-120529-00

OWNERS: MYERS ROBERT P
PO BOX 389
BELGRADE MT 59714

MYERS PATRICIA C
PO BOX 389
BELGRADE MT 59714

PRIORITY DATE: JUNE 15, 1887

FLOW RATE: 1.95 CFS

VOLUME: 90.00 ACRE FEET PER YEAR

STANDARDS ON VOLUMES FOUND IN THE FINDINGS OF FACT ARE ONLY GUIDELINES. CLAIMED VOLUMES MAY BE MODIFIED BY THE COURT ON INDIVIDUAL OBJECTION.

CLIMATIC AREA: 4

SOURCE: WEST GALLATIN RIVER

MAXIMUM ACRES: 20.00

PURPOSE (USE): IRRIGATION

PERIOD OF USE: APR 1 TO OCT 31

POINTS OF DIVERSION AND MEANS OF DIVERSION:

LOT	BLK	QTR SEC	SEC	TWP	RGE	COUNTY	
		SWNWSW	35	01S	04E	GALLATIN	HEADGATE

PLACE OF USE FOR IRRIGATION

	ACRES	LOT	BLK	QTR SEC	SEC	TWP	RGE	COUNTY
001	20.00			SWNE	22	01S	04E	GALLATIN
TOTAL	20.00							

REMARKS: THE WATER RIGHTS LISTED FOLLOWING THIS STATEMENT ARE FILED ON THE SAME FORMERLY DECREED WATER RIGHT. THESE CLAIMS SHALL NOT EXCEED THE 266 MINER'S INCHES AS DECREED IN CASE NO. 3850. AT THIS TIME THE COURT MAKES NO DETERMINATION OF CORRECT PREDECESSORS IN INTEREST OR THE CORRECT DIVISION OF THIS WATER AMONG CLAIMANTS. W006300-00, W006300-01, W006733-00, W030434-00, W035245-00, W120529-00.

SEE GENERAL FINDINGS OF FACT AND CONCLUSIONS OF LAW FOR FURTHER DELINEATION OF THIS RIGHT.

TEMPORARY PRELIMINARY DECREE
GALLATIN RIVER BASIN
BASIN 41H
ABSTRACT OF WATER RIGHT

WATER RIGHT NUMBER 41H -W-120530-00

OWNERS: FARMERS CANAL CO
BOX 995
BOZEMAN MT 59715

PRIORITY DATE: JUNE 30, 1891

FLOW RATE: 15.00 CFS

COMBINED FLOW RATE FOR CLAIMS NO. W120530-00, W120531-00, W120532-00, W120533-00, W120534-00, W120535-00 IS LIMITED TO THE HISTORIC CAPACITY OF THE DIVERSION STRUCTURES AND THE CONVEYANCE SYSTEM.

VOLUME: 1,200.00 ACRE FEET PER YEAR

STANDARDS ON VOLUMES FOUND IN THE FINDINGS OF FACT ARE ONLY GUIDELINES. CLAIMED VOLUMES MAY BE MODIFIED BY THE COURT ON INDIVIDUAL OBJECTION.

CLIMATIC AREA: 4

SOURCE: WEST GALLATIN RIVER

MAXIMUM ACRES: 15,210.00

PURPOSE (USE): IRRIGATION

PERIOD OF USE: APR 1 TO JULY 15

RIGHT INCLUDES HIGH OR FLOOD WATERS OF THE WEST GALLATIN RIVER.

POINTS OF DIVERSION AND MEANS OF DIVERSION:

LOI	BLK	QTR SEC	SEC	TWP	RGE	COUNTY	
		NWNESE	10	03S	04E	GALLATIN	HEADGATE
		SWNWNW	11	03S	04E	GALLATIN	HEADGATE

PLACE OF USE FOR IRRIGATION

	ACRES	LOI	BLK	QTR SEC	SEC	TWP	RGE	COUNTY
001	320.00			S2	35	01S	05E	GALLATIN
002	160.00			S2N2	35	01S	05E	GALLATIN
003	620.00				34	01S	05E	GALLATIN
004	640.00				33	01S	05E	GALLATIN
005	640.00				32	01S	05E	GALLATIN
006	30.00			SE	31	01S	05E	GALLATIN
007	640.00				07	01S	05E	GALLATIN
008	640.00				08	01S	05E	GALLATIN
009	160.00			SE	09	01S	05E	GALLATIN
010	130.00			SW	22	01S	05E	GALLATIN
011	120.00			SWSE	14	01S	05E	GALLATIN
012	80.00			S2NE	21	01S	05E	GALLATIN
013	640.00				01	02S	05E	GALLATIN
014	640.00				02	02S	05E	GALLATIN
015	640.00				03	02S	05E	GALLATIN
016	640.00				04	02S	05E	GALLATIN
017	640.00				05	02S	05E	GALLATIN
018	160.00			E2	06	02S	05E	GALLATIN
019	640.00				11	02S	05E	GALLATIN
020	640.00				10	02S	05E	GALLATIN
021	640.00				09	02S	05E	GALLATIN
022	640.00				08	02S	05E	GALLATIN
023	640.00				07	02S	05E	GALLATIN
024	640.00				18	02S	05E	GALLATIN
025	640.00				17	02S	05E	GALLATIN
026	180.00			N2	16	02S	05E	GALLATIN
027	160.00			N2	15	02S	05E	GALLATIN
028	80.00			N2N2	14	02S	05E	GALLATIN
029	80.00			NW	20	02S	05E	GALLATIN

PAGE 3034

TEMPORARY PRELIMINARY DECREE
GALLATIN RIVER BASIN
BASIN 41H
ABSTRACT OF WATER RIGHT

WATER RIGHT NUMBER 41H -W-120530-00 (CONTINUED)

030	230.00	N2	19	02S	05E	GALLATIN
031	170.00	E2	13	02S	04E	GALLATIN
032	140.00		24	02S	04E	GALLATIN
033	140.00	NE	25	02S	04E	GALLATIN
034	320.00	W2	25	02S	04E	GALLATIN
035	240.00	E2	35	02S	04E	GALLATIN
036	160.00	NW	36	02S	04E	GALLATIN
037	240.00		29	02S	04E	GALLATIN
038	90.00	E2W2	33	02S	04E	GALLATIN
039	160.00	W2	02	03S	04E	GALLATIN
040	150.00	N2N2	12	02S	05E	GALLATIN
041	120.00	E2	12	02S	04E	GALLATIN
TOTAL	15,210.00					

REMARKS: THE WATER RIGHTS FOLLOWING THIS STATEMENT ARE SUPPLEMENTAL, WHICH MEANS THE RIGHTS HAVE OVERLAPPING PLACES OF USE. THE RIGHTS CAN BE COMBINED TO IRRIGATE ONLY OVERLAPPING PARCELS. EACH RIGHT IS LIMITED TO THE FLOW RATE, VOLUME, PLACE OF USE AND BENEFICIAL USE OF THAT INDIVIDUAL RIGHT. THE SUM TOTAL VOLUME OF THESE RIGHTS SHALL NOT EXCEED THE AMOUNT HISTORICALLY USED FOR A BENEFICIAL PURPOSE. W120530-00, W120531-00, W120532-00, W120533-00, W120534-00, W120535-00, W120536-00, W120537-00.

THIS CLAIM PRESENTS ISSUES OF FACT AND LAW THAT MAY BE ADDRESSED AT THE OBJECTION STAGE. IT APPEARS THAT 12842 ACRES ARE ACTUALLY IRRIGATED AND PROBLEMS COULD EXIST WITH FLOW RATE AND VOLUME. TO ASSURE THE ORDERLY ADMINISTRATION OF WATER RIGHTS, THE WATER COURTS WILL SET A HEARING TO DETERMINE THESE ISSUES IF NO OBJECTIONS ARE MADE.

SEE GENERAL FINDINGS OF FACT AND CONCLUSIONS OF LAW FOR FURTHER DELINEATION OF THIS RIGHT.

TEMPORARY PRELIMINARY DECREE
GALLATIN RIVER BASIN
BASIN 41H
ABSTRACT OF WATER RIGHT

WATER RIGHT NUMBER 41H -W-120531-00

OWNERS: FARMERS CANAL CO
BOX 593
BOZEMAN MT 59715

PRIORITY DATE: JUNE 15, 1891

FLOW RATE: 75.00 CFS

COMBINED FLOW RATE FOR CLAIMS NO. W120530-00, W120531-00, W120532-00, W120533-00, W120534-00, W120535-00 IS LIMITED TO THE HISTORIC CAPACITY OF THE DIVERSION STRUCTURES AND THE CONVEYANCE SYSTEM.

VOLUME: 31,500.00 ACRE FEET PER YEAR

STANDARDS ON VOLUMES FOUND IN THE FINDINGS OF FACT ARE ONLY GUIDELINES. CLAIMED VOLUMES MAY BE MODIFIED BY THE COURT ON INDIVIDUAL OBJECTION.

CLIMATIC AREA: 4

SOURCE: WEST GALLATIN RIVER

MAXIMUM ACRES: 15,210.00

PURPOSE (USE): IRRIGATION

PERIOD OF USE: APR 1 TO OCT 31

POINTS OF DIVERSION AND MEANS OF DIVERSION:

LOT	BLK	QTR SEC	SEC	TWP	RGE	COUNTY	
		NWNESE	10	03S	04E	GALLATIN	HEADGATE
		SWNWNW	11	03S	04E	GALLATIN	HEADGATE

PLACE OF USE FOR IRRIGATION

	ACRES	LOT	BLK	QTR SEC	SEC	TWP	RGE	COUNTY
001	320.00			S2	35	01S	05E	GALLATIN
002	150.00			S2N2	35	01S	05E	GALLATIN
003	640.00				34	01S	05E	GALLATIN
004	640.00				33	01S	05E	GALLATIN
005	640.00				32	01S	05E	GALLATIN
006	30.00			SE	31	01S	05E	GALLATIN
007	640.00				29	01S	05E	GALLATIN
008	640.00				28	01S	05E	GALLATIN
009	120.00			SE	27	01S	05E	GALLATIN
010	130.00			SW	22	01S	05E	GALLATIN
011	180.00			SE	21	01S	05E	GALLATIN
012	80.00			S2NE	21	01S	05E	GALLATIN
013	640.00				01	02S	04E	GALLATIN
014	640.00				02	02S	04E	GALLATIN
015	640.00				03	02S	04E	GALLATIN
016	640.00				04	02S	04E	GALLATIN
017	160.00			E2	05	02S	04E	GALLATIN
018	640.00				06	02S	04E	GALLATIN
020	640.00				10	02S	04E	GALLATIN
021	640.00				09	02S	04E	GALLATIN
022	640.00				08	02S	04E	GALLATIN
023	640.00				07	02S	04E	GALLATIN
024	640.00				18	02S	04E	GALLATIN
025	640.00				19	02S	04E	GALLATIN
026	160.00			N2	16	02S	04E	GALLATIN
027	120.00			N2	15	02S	04E	GALLATIN
028	50.00			N2N2	14	02S	04E	GALLATIN
029	80.00			NW	20	02S	04E	GALLATIN
030	230.00			N2	13	02S	04E	GALLATIN
031	170.00			E2	13	02S	04E	GALLATIN
032	640.00				24	02S	04E	GALLATIN

TEMPORARY PRELIMINARY DECREE
GALLATIN RIVER BASIN
BASIN 41H
ABSTRACT OF WATER RIGHT

WATER RIGHT NUMBER 41H -W-120531-00 (CONTINUED)

033	140.00	NE	25	02S	04E	GALLATIN
034	320.00	W2	55	05S	04E	GALLATIN
035	240.00		56	05S	04E	GALLATIN
036	160.00	NW	36	05S	04E	GALLATIN
037	240.00	E2	36	05S	04E	GALLATIN
038	80.00	E2W2	35	02S	04E	GALLATIN
039	160.00	E2W2	02	03S	04E	GALLATIN
040	160.00	E2W2	02	03S	04E	GALLATIN
041	120.00	N2N2	15	06S	05E	GALLATIN
TOTAL	15,210.00	E2	12	02S	04E	GALLATIN

REMARKS: THE WATER RIGHTS FOLLOWING THIS STATEMENT ARE SUPPLEMENTAL, WHICH MEANS THE RIGHTS HAVE OVERLAPPING PLACES OF USE. THE RIGHTS CAN BE COMBINED TO IRRIGATE ONLY OVERLAPPING PARCELS. EACH RIGHT IS LIMITED TO THE FLOW RATE, VOLUME, PLACE OF USE AND BENEFICIAL USE OF THAT INDIVIDUAL RIGHT. THE SUM TOTAL VOLUME OF THESE RIGHTS SHALL NOT EXCEED THE AMOUNT HISTORICALLY USED FOR A BENEFICIAL PURPOSE. W120530-00, W120531-00, W120532-00, W120533-00, W120534-00, W120535-00, W120536-00, W120537-00.

THIS CLAIM PRESENTS ISSUES OF FACT AND LAW THAT MAY BE ADDRESSED AT THE OBJECTION STAGE. IT APPEARS THAT 12842 ACRES ARE ACTUALLY IRRIGATED AND PROBLEMS COULD EXIST WITH FLOW RATE AND VOLUME. TO ASSURE THE ORDERLY ADMINISTRATION OF WATER RIGHTS, THE WATER COURTS WILL SET A HEARING TO DETERMINE THESE ISSUES IF NO OBJECTIONS ARE MADE.

SEE GENERAL FINDINGS OF FACT AND CONCLUSIONS OF LAW FOR FURTHER DELINEATION OF THIS RIGHT.

TEMPORARY PRELIMINARY DECREE
GALLATIN RIVER BASIN
BASIN 41H
ABSTRACT OF WATER RIGHT

WATER RIGHT NUMBER 41H -W-120532-00

OWNERS: FARMERS CANAL CO
BOX 993
BOZEMAN MT 59715

PRIORITY DATE: APR 2, 1892

FLOW RATE: 45.50 CFS

COMBINED FLOW RATE FOR CLAIMS NO. W120530-00, W120531-00, W120532-00, W120533-00, W120534-00, W120535-00 IS LIMITED TO THE HISTORIC CAPACITY OF THE DIVERSION STRUCTURES AND THE CONVEYANCE SYSTEM.

VOLUME: 19,110.00 ACRE FEET PER YEAR

STANDARDS ON VOLUMES FOUND IN THE FINDINGS OF FACT ARE ONLY GUIDELINES. CLAIMED VOLUMES MAY BE MODIFIED BY THE COURT ON INDIVIDUAL OBJECTION.

CLIMATIC AREA: 4

SOURCE: WEST GALLATIN RIVER

MAXIMUM ACRES: 15,210.00

PURPOSE (USE): IRRIGATION

PERIOD OF USE: APR 1 TO OCT 31

POINTS OF DIVERSION AND MEANS OF DIVERSION:

LOT	BLK	QTR SEC	SEC	TWP	RGE	COUNTY	
		NWNESE	10	03S	04E	GALLATIN	HEADGATE
		SWNWNW	11	03S	04E	GALLATIN	HEADGATE

PLACE OF USE FOR IRRIGATION

	ACRES	LOT	BLK	QTR SEC	SEC	TWP	RGE	COUNTY
001	320.00			S2	35	01S	05E	GALLATIN
002	160.00			S2N2	35	01S	05E	GALLATIN
003	640.00				34	01S	05E	GALLATIN
004	640.00				33	01S	05E	GALLATIN
005	640.00				32	01S	05E	GALLATIN
006	30.00			SE	31	01S	05E	GALLATIN
007	640.00				29	01S	05E	GALLATIN
008	640.00				28	01S	05E	GALLATIN
009	120.00			SE	29	01S	05E	GALLATIN
010	130.00			SWNW	22	01S	05E	GALLATIN
011	160.00			S2NE	21	01S	05E	GALLATIN
012	80.00			S2NE	21	01S	05E	GALLATIN
013	640.00				01	02S	05E	GALLATIN
014	640.00				02	02S	05E	GALLATIN
015	640.00				03	02S	05E	GALLATIN
016	640.00				04	02S	05E	GALLATIN
017	640.00				05	02S	05E	GALLATIN
018	160.00			E2	06	02S	05E	GALLATIN
019	640.00				11	02S	05E	GALLATIN
020	640.00				10	02S	05E	GALLATIN
021	640.00				09	02S	05E	GALLATIN
022	640.00				08	02S	05E	GALLATIN
023	640.00				07	02S	05E	GALLATIN
024	640.00				18	02S	05E	GALLATIN
025	640.00				17	02S	05E	GALLATIN
026	180.00			N2	16	02S	05E	GALLATIN
027	160.00			N2N2	15	02S	05E	GALLATIN
028	30.00			N2N2	14	02S	05E	GALLATIN
029	80.00			N2	20	02S	05E	GALLATIN
030	230.00			N2	19	02S	05E	GALLATIN
031	170.00			E2	13	02S	04E	GALLATIN
032	640.00				24	02S	04E	GALLATIN

TEMPORARY PRELIMINARY DECREE
GALLATIN RIVER BASIN
BASIN 41H
ABSTRACT OF WATER RIGHT

WATER RIGHT NUMBER 41H -W-120532-00 (CONTINUED)

033	140.00	NE	25	02S	04E	GALLATIN
034	320.00	W2	25	02S	04E	GALLATIN
035	240.00		26	02S	04E	GALLATIN
036	160.00	NW	36	02S	04E	GALLATIN
037	240.00	E2	35	02S	04E	GALLATIN
038	90.00	E2W2	35	02S	04E	GALLATIN
039	160.00	W2	02	03S	04E	GALLATIN
040	150.00	N2N2	12	02S	05E	GALLATIN
041	160.00	E2	12	02S	04E	GALLATIN
TOTAL	15,210.00					

REMARKS: THE WATER RIGHTS FOLLOWING THIS STATEMENT ARE SUPPLEMENTAL, WHICH MEANS THE RIGHTS HAVE OVERLAPPING PLACES OF USE. THE RIGHTS CAN BE COMBINED TO IRRIGATE ONLY OVERLAPPING PARCELS. EACH RIGHT IS LIMITED TO THE FLOW RATE, VOLUME, PLACE OF USE AND BENEFICIAL USE OF THAT INDIVIDUAL RIGHT. THE SUM TOTAL VOLUME OF THESE RIGHTS SHALL NOT EXCEED THE AMOUNT HISTORICALLY USED FOR A BENEFICIAL PURPOSE. W120530-00, W120531-00, W120532-00, W120533-00, W120534-00, W120535-00, W120536-00, W120537-00.

THIS CLAIM PRESENTS ISSUES OF FACT AND LAW THAT MAY BE ADDRESSED AT THE OBJECTION STAGE. IT APPEARS THAT 12842 ACRES ARE ACTUALLY IRRIGATED AND PROBLEMS COULD EXIST WITH FLOW RATE AND VOLUME. TO ASSURE THE ORDERLY ADMINISTRATION OF WATER RIGHTS, THE WATER COURTS WILL SET A HEARING TO DETERMINE THESE ISSUES IF NO OBJECTIONS ARE MADE.

SEE GENERAL FINDINGS OF FACT AND CONCLUSIONS OF LAW FOR FURTHER DELINEATION OF THIS RIGHT.

TEMPORARY PRELIMINARY DECREE
GALLATIN RIVER BASIN
BASIN 41D
ABSTRACT OF WATER RIGHT

WATER RIGHT NUMBER 41H -W-120533-00

OWNERS: FARMERS CANAL CO
BOX 569
BOZEMAN MT 39715

PRIORITY DATE: JUNE 15, 1883

FLOW RATE: 1.00 CFS

COMBINED FLOW RATE FOR CLAIMS NO. W120530-00, W120531-00, W120532-00, W120533-00, W120534-00, W120535-00 IS LIMITED TO THE HISTORIC CAPACITY OF THE DIVERSION STRUCTURES AND THE CONVEYANCE SYSTEM.

VOLUME: 420.00 ACRE FEET PER YEAR

STANDARDS ON VOLUMES FOUND IN THE FINDINGS OF FACT ARE ONLY GUIDELINES. CLAIMED VOLUMES MAY BE MODIFIED BY THE COURT ON INDIVIDUAL OBJECTION.

CLIMATIC AREA: 4

SOURCE: WEST GALLATIN RIVER

MAXIMUM ACRES: 15,210.00

PURPOSE (USE): IRRIGATION

PERIOD OF USE: APR 1 TO OCT 31

POINTS OF DIVERSION AND MEANS OF DIVERSION:

LOT	BLK	QTR SEC	SEC	TWP	RGE	COUNTY	
		NWNESE	10	03S	04E	GALLATIN	HEADGATE
		SWNWNW	11	03S	04E	GALLATIN	HEADGATE

PLACE OF USE FOR IRRIGATION

	ACRES	LOT	BLK	QTR SEC	SEC	TWP	RGE	COUNTY
001	320.00			S2	35	01S	05E	GALLATIN
002	160.00			S2N2	35	01S	05E	GALLATIN
003	640.00				34	01S	05E	GALLATIN
004	640.00				33	01S	05E	GALLATIN
005	640.00				32	01S	05E	GALLATIN
006	30.00			SE	31	01S	05E	GALLATIN
007	640.00				27	01S	05E	GALLATIN
008	640.00				28	01S	05E	GALLATIN
009	160.00			SE	29	01S	05E	GALLATIN
010	130.00			S2	22	01S	05E	GALLATIN
011	160.00			S2	21	01S	05E	GALLATIN
012	90.00			S2NE	21	01S	05E	GALLATIN
013	640.00				01	02S	05E	GALLATIN
014	640.00				02	02S	05E	GALLATIN
015	640.00				03	02S	05E	GALLATIN
016	640.00				04	02S	05E	GALLATIN
017	640.00				05	02S	05E	GALLATIN
018	160.00			E2	06	02S	05E	GALLATIN
019	640.00				11	02S	05E	GALLATIN
020	640.00				10	02S	05E	GALLATIN
021	640.00				09	02S	05E	GALLATIN
022	640.00				08	02S	05E	GALLATIN
023	640.00				07	02S	05E	GALLATIN
024	640.00				18	02S	05E	GALLATIN
025	640.00				17	02S	05E	GALLATIN
026	180.00			N2	16	02S	05E	GALLATIN
027	160.00			N2N2	15	02S	05E	GALLATIN
028	80.00			N2N2	14	02S	05E	GALLATIN
029	280.00			NE	20	02S	05E	GALLATIN
030	230.00			N2	13	02S	05E	GALLATIN
031	170.00			E2	19	02S	04E	GALLATIN
032	640.00				24	02S	04E	GALLATIN

WATER RIGHT NUMBER 41H -W-120533-00 (CONTINUED)

033	140.00	NE	25	02S	04E	GALLATIN
034	320.00	W2	25	02S	04E	GALLATIN
035	240.00		26	02S	04E	GALLATIN
036	160.00	NW	36	02S	04E	GALLATIN
037	240.00	E2	35	02S	04E	GALLATIN
038	90.00	E2W2	35	02S	04E	GALLATIN
039	160.00	W2	02	03S	04E	GALLATIN
040	130.00	N2N2	12	02S	05E	GALLATIN
041	120.00	SE	12	02S	04E	GALLATIN
TOTAL	15,210.00					

REMARKS: THE WATER RIGHTS FOLLOWING THIS STATEMENT ARE SUPPLEMENTAL, WHICH MEANS THE RIGHTS HAVE OVERLAPPING PLACES OF USE. THE RIGHTS CAN BE COMBINED TO IRRIGATE ONLY OVERLAPPING PARCELS. EACH RIGHT IS LIMITED TO THE FLOW RATE, VOLUME, PLACE OF USE AND BENEFICIAL USE OF THAT INDIVIDUAL RIGHT. THE SUM TOTAL VOLUME OF THESE RIGHTS SHALL NOT EXCEED THE AMOUNT HISTORICALLY USED FOR A BENEFICIAL PURPOSE. W120530-00, W120531-00, W120532-00, W120533-00, W120534-00, W120535-00, W120536-00, W120537-00.

THIS CLAIM PRESENTS ISSUES OF FACT AND LAW THAT MAY BE ADDRESSED AT THE OBJECTION STAGE. IT APPEARS THAT 12842 ACRES ARE ACTUALLY IRRIGATED AND PROBLEMS COULD EXIST WITH FLOW RATE AND VOLUME. TO ASSURE THE ORDERLY ADMINISTRATION OF WATER RIGHTS, THE WATER COURTS WILL SET A HEARING TO DETERMINE THESE ISSUES IF NO OBJECTIONS ARE MADE.

SEE GENERAL FINDINGS OF FACT AND CONCLUSIONS OF LAW FOR FURTHER DELINEATION OF THIS RIGHT.

TEMPORARY PRELIMINARY DECREE
GALLATIN RIVER BASIN
BASIN 41H
ABSTRACT OF WATER RIGHT

WATER RIGHT NUMBER 41H -W-120534-00

OWNERS: FARMERS CANAL CO
BOX 583
BOZEMAN MT 59715

PRIORITY DATE: JULY 1, 1890

FLOW RATE: 18.50 CFS

COMBINED FLOW RATE FOR CLAIMS NO. W120530-00, W120531-00, W120532-00, W120533-00, W120534-00, W120535-00 IS LIMITED TO THE HISTORIC CAPACITY OF THE DIVERSION STRUCTURES AND THE CONVEYANCE SYSTEM.

VOLUME: 777.00 ACRE FEET PER YEAR

STANDARDS ON VOLUMES FOUND IN THE FINDINGS OF FACT ARE ONLY GUIDELINES. CLAIMED VOLUMES MAY BE MODIFIED BY THE COURT ON INDIVIDUAL OBJECTION.

CLIMATIC AREA: 4

SOURCE: WEST GALLATIN RIVER

MAXIMUM ACRES: 15,210.00

PURPOSE (USE): IRRIGATION

PERIOD OF USE: APR 1 TO OCT 31

POINTS OF DIVERSION AND MEANS OF DIVERSION:

LOT	BLK	QTR SEC	SEC	TWP	RGE	COUNTY	
		NWNESE	10	03S	04E	GALLATIN	HEADGATE
		SWNWNW	11	03S	04E	GALLATIN	HEADGATE

PLACE OF USE FOR IRRIGATION

	ACRES	LOT	BLK	QTR SEC	SEC	TWP	RGE	COUNTY
001	320.00			S2	35	01S	05E	GALLATIN
002	160.00			S2N2	35	01S	05E	GALLATIN
003	640.00				34	01S	05E	GALLATIN
004	640.00				33	01S	05E	GALLATIN
005	640.00				32	01S	05E	GALLATIN
006	30.00			SE	31	01S	05E	GALLATIN
007	640.00				31	01S	05E	GALLATIN
008	640.00				30	01S	05E	GALLATIN
009	160.00			SE	29	01S	05E	GALLATIN
010	120.00			SWNE	29	01S	05E	GALLATIN
011	120.00			SENW	29	01S	05E	GALLATIN
012	80.00			S2NE	29	01S	05E	GALLATIN
013	640.00				28	01S	05E	GALLATIN
014	640.00				27	01S	05E	GALLATIN
015	640.00				26	01S	05E	GALLATIN
016	640.00				25	01S	05E	GALLATIN
017	640.00				24	01S	05E	GALLATIN
018	160.00			E2	06	02S	05E	GALLATIN
019	640.00				01	02S	04E	GALLATIN
020	640.00				02	02S	05E	GALLATIN
021	640.00				03	02S	05E	GALLATIN
022	640.00				04	02S	05E	GALLATIN
023	640.00				05	02S	05E	GALLATIN
024	640.00				06	02S	05E	GALLATIN
025	640.00				07	02S	05E	GALLATIN
026	180.00			N2	18	02S	05E	GALLATIN
027	160.00			N2	17	02S	05E	GALLATIN
028	50.00			N2N2	16	02S	05E	GALLATIN
029	80.00			N2	20	02S	05E	GALLATIN
030	230.00			N2	19	02S	05E	GALLATIN
031	160.00			E2	13	02S	04E	GALLATIN
032	640.00				24	02S	04E	GALLATIN

TEMPORARY PRELIMINARY DECREE
GALLATIN RIVER BASIN
BASIN 41H
ABSTRACT OF WATER RIGHT

WATER RIGHT NUMBER 41H -W-120534-00 (CONTINUED)

033	140.00		NE	25	02S	04E	GALLATIN
034	320.00		W2	25	02S	04E	GALLATIN
035	280.00			26	02S	04E	GALLATIN
036	160.00			30	02S	04E	GALLATIN
037	240.00		NW	34	02S	04E	GALLATIN
038	80.00		E2	35	02S	04E	GALLATIN
039	120.00		E2W2	35	02S	04E	GALLATIN
040	160.00		W2	02	03S	04E	GALLATIN
041	120.00		N2NE	05	03S	04E	GALLATIN
TOTAL	15,210.00		E2	12	02S	04E	GALLATIN

REMARKS: THE WATER RIGHTS FOLLOWING THIS STATEMENT ARE SUPPLEMENTAL, WHICH MEANS THE RIGHTS HAVE OVERLAPPING PLACES OF USE. THE RIGHTS CAN BE COMBINED TO IRRIGATE ONLY OVERLAPPING PARCELS. EACH RIGHT IS LIMITED TO THE FLOW RATE, VOLUME, PLACE OF USE AND BENEFICIAL USE OF THAT INDIVIDUAL RIGHT. THE SUM TOTAL VOLUME OF THESE RIGHTS SHALL NOT EXCEED THE AMOUNT HISTORICALLY USED FOR A BENEFICIAL PURPOSE. W120530-00, W120531-00, W120532-00, W120533-00, W120534-00, W120535-00, W120536-00, W120537-00.

THIS CLAIM PRESENTS ISSUES OF FACT AND LAW THAT MAY BE ADDRESSED AT THE OBJECTION STAGE. IT APPEARS THAT 12842 ACRES ARE ACTUALLY IRRIGATED AND PROBLEMS COULD EXIST WITH FLOW RATE AND VOLUME. TO ASSURE THE ORDERLY ADMINISTRATION OF WATER RIGHTS, THE WATER COURTS WILL SET A HEARING TO DETERMINE THESE ISSUES IF NO OBJECTIONS ARE MADE.

SEE GENERAL FINDINGS OF FACT AND CONCLUSIONS OF LAW FOR FURTHER DELINEATION OF THIS RIGHT.

TEMPORARY PRELIMINARY DECREE
GALLATIN RIVER BASIN
BASIN 41H
ABSTRACT OF WATER RIGHT

WATER RIGHT NUMBER 41H -W-120535-00

OWNERS: FARMERS CANAL CO
BOX 993
BOZEMAN MT 59715

PRIORITY DATE: SEPT 29, 1890

FLOW RATE: 125.00 CFS

COMBINED FLOW RATE FOR CLAIMS NO. W120530-00, W120531-00, W120532-00, W120533-00, W120534-00, W120535-00 IS LIMITED TO THE HISTORIC CAPACITY OF THE DIVERSION STRUCTURES AND THE CONVEYANCE SYSTEM.

VOLUME: 52,500.00 ACRE FEET PER YEAR

STANDARDS ON VOLUMES FOUND IN THE FINDINGS OF FACT ARE ONLY GUIDELINES. CLAIMED VOLUMES MAY BE MODIFIED BY THE COURT ON INDIVIDUAL OBJECTION.

CLIMATIC AREA: 4

SOURCE: WEST GALLATIN RIVER

MAXIMUM ACRES: 15,210.00

PURPOSE (USE): IRRIGATION

PERIOD OF USE: APR 1 TO OCT 31

POINTS OF DIVERSION AND MEANS OF DIVERSION:

LOT	BLK	QTR SEC	SEC	TWP	RGE	COUNTY	
		NWNESE	10	03S	04E	GALLATIN	HEADGATE
		SWNWNW	11	03S	04E	GALLATIN	HEADGATE

PLACE OF USE FOR IRRIGATION

	ACRES	LOT	BLK	QTR SEC	SEC	TWP	RGE	COUNTY
001	320.00			S2	35	01S	05E	GALLATIN
002	120.00			S2N2	36	01S	05E	GALLATIN
003	640.00				34	01S	05E	GALLATIN
004	640.00				33	01S	05E	GALLATIN
005	640.00				32	01S	05E	GALLATIN
006	30.00			SE	31	01S	05E	GALLATIN
007	640.00				27	01S	05E	GALLATIN
008	640.00				28	01S	05E	GALLATIN
009	160.00			SE	29	01S	05E	GALLATIN
010	15.00				32	01S	05E	GALLATIN
011	120.00				33	01S	05E	GALLATIN
012	80.00			S2NE	31	01S	05E	GALLATIN
013	640.00				01	02S	05E	GALLATIN
014	640.00				02	02S	05E	GALLATIN
015	640.00				03	02S	05E	GALLATIN
016	640.00				04	02S	05E	GALLATIN
017	640.00				05	02S	05E	GALLATIN
018	160.00			E2	06	02S	05E	GALLATIN
019	640.00				11	02S	05E	GALLATIN
020	640.00				10	02S	05E	GALLATIN
021	640.00				09	02S	05E	GALLATIN
022	640.00				08	02S	05E	GALLATIN
023	640.00				07	02S	05E	GALLATIN
024	640.00				18	02S	05E	GALLATIN
025	640.00				17	02S	05E	GALLATIN
026	180.00			N2	16	02S	05E	GALLATIN
027	120.00			N2	15	02S	05E	GALLATIN
028	80.00			N2N2	14	02S	05E	GALLATIN
029	80.00			NW	20	02S	05E	GALLATIN
030	230.00			NW	19	02S	05E	GALLATIN
031	170.00			E2	13	02S	04E	GALLATIN
032	640.00				24	02S	04E	GALLATIN

PAGE 3044

TEMPORARY PRELIMINARY DECREE
GALLATIN RIVER BASIN
BASIN 41H
ABSTRACT OF WATER RIGHT

WATER RIGHT NUMBER 41H -W-120535-00 (CONTINUED)

033	140.00	NE	25	02S	04E	GALLATIN
034	320.00	W2	25	02S	04E	GALLATIN
035	240.00		26	02S	04E	GALLATIN
036	160.00	NW	36	02S	04E	GALLATIN
037	240.00	E2	36	02S	04E	GALLATIN
038	90.00	E2W2	35	02S	04E	GALLATIN
039	160.00	W2	02	03S	04E	GALLATIN
040	150.00	N2N2	13	02S	05E	GALLATIN
041	120.00	E2	12	02S	04E	GALLATIN
TOTAL	15,210.00					

REMARKS: THE WATER RIGHTS FOLLOWING THIS STATEMENT ARE SUPPLEMENTAL, WHICH MEANS THE RIGHTS HAVE OVERLAPPING PLACES OF USE. THE RIGHTS CAN BE COMBINED TO IRRIGATE ONLY OVERLAPPING PARCELS. EACH RIGHT IS LIMITED TO THE FLOW RATE, VOLUME, PLACE OF USE AND BENEFICIAL USE OF THAT INDIVIDUAL RIGHT. THE SUM TOTAL VOLUME OF THESE RIGHTS SHALL NOT EXCEED THE AMOUNT HISTORICALLY USED FOR A BENEFICIAL PURPOSE. W120530-00, W120531-00, W120532-00, W120533-00, W120534-00, W120535-00, W120536-00, W120537-00.

THIS CLAIM PRESENTS ISSUES OF FACT AND LAW THAT MAY BE ADDRESSED AT THE OBJECTION STAGE. IT APPEARS THAT 12842 ACRES ARE ACTUALLY IRRIGATED AND PROBLEMS COULD EXIST WITH FLOW RATE AND VOLUME. TO ASSURE THE ORDERLY ADMINISTRATION OF WATER RIGHTS, THE WATER COURTS WILL SET A HEARING TO DETERMINE THESE ISSUES IF NO OBJECTIONS ARE MADE.

SEE GENERAL FINDINGS OF FACT AND CONCLUSIONS OF LAW FOR FURTHER DELINEATION OF THIS RIGHT.

TEMPORARY PRELIMINARY DECREE
GALLATIN RIVER BASIN
BASIN 41H
ABSTRACT OF WATER RIGHT

WATER RIGHT NUMBER 41H -W-120536-00

OWNERS: FARMERS CANAL CO
BOX 993
BOZEMAN MT 59715

PRIORITY DATE: JUNE 30, 1890

FLOW RATE: 125.00 CFS

FLOW RATE FOR THIS RIGHT IS LIMITED TO THE HISTORIC CAPACITY OF THE DIVERSION STRUCTURE AND THE CONVEYANCE SYSTEM.

VOLUME: 11,250.00 ACRE FEET PER YEAR

STANDARDS ON VOLUMES FOUND IN THE FINDINGS OF FACT ARE ONLY GUIDELINES. CLAIMED VOLUMES MAY BE MODIFIED BY THE COURT ON INDIVIDUAL OBJECTION.

CLIMATIC AREA: 4

SOURCE: HYALITE CREEK

MAXIMUM ACRES: 15,210.00

PURPOSE (USE): IRRIGATION

PERIOD OF USE: MAY 15 TO JULY 4

RIGHT INCLUDES HIGH OR FLOOD WATERS OF HYALITE CREEK.

POINTS OF DIVERSION AND MEANS OF DIVERSION:

LOT	BLK	QTR SEC	SEC	TWP	RGE	COUNTY	
		NWSWNW	20	02S	05E	GALLATIN	HEADGATE

PLACE OF USE FOR IRRIGATION

	ACRES	LOT	BLK	QTR SEC	SEC	TWP	RGE	COUNTY
001	320.00			S2	35	01S	05E	GALLATIN
002	160.00			S2N2	35	01S	05E	GALLATIN
003	640.00				34	01S	05E	GALLATIN
004	640.00				33	01S	05E	GALLATIN
005	640.00				32	01S	05E	GALLATIN
006	30.00			SE	31	01S	05E	GALLATIN
007	640.00				27	01S	05E	GALLATIN
008	640.00				28	01S	05E	GALLATIN
009	160.00			SE	21	01S	05E	GALLATIN
010	130.00			S2	22	01S	05E	GALLATIN
011	120.00			SE	21	01S	05E	GALLATIN
012	80.00			S2NE	21	01S	05E	GALLATIN
013	640.00				01	02S	05E	GALLATIN
014	640.00				02	02S	05E	GALLATIN
015	640.00				03	02S	05E	GALLATIN
016	640.00				04	02S	05E	GALLATIN
017	640.00				05	02S	05E	GALLATIN
018	160.00			E2	06	02S	05E	GALLATIN
019	640.00				11	02S	05E	GALLATIN
020	640.00				10	02S	05E	GALLATIN
021	640.00				09	02S	05E	GALLATIN
022	640.00				08	02S	05E	GALLATIN
023	640.00				07	02S	05E	GALLATIN
024	640.00				18	02S	05E	GALLATIN
025	640.00				17	02S	05E	GALLATIN
026	160.00			N2	16	02S	05E	GALLATIN
027	160.00			N2	15	02S	05E	GALLATIN
028	80.00			N2N2	14	02S	05E	GALLATIN
029	80.00			NE	20	02S	05E	GALLATIN
030	230.00			N2	19	02S	05E	GALLATIN
031	320.00			E2	13	02S	04E	GALLATIN
032	640.00				24	02S	04E	GALLATIN

TEMPORARY PRELIMINARY DECREE
GALLATIN RIVER BASIN
BASIN 41H
ABSTRACT OF WATER RIGHT

WATER RIGHT NUMBER 41H -W-120536-00 (CONTINUED)

033	140.00	NE	25	02S	04E	GALLATIN
034	320.00	W2	25	02S	04E	GALLATIN
035	240.00	E2	26	02S	04E	GALLATIN
036	160.00	NW	36	02S	04E	GALLATIN
037	240.00	E2	35	02S	04E	GALLATIN
038	90.00	E2W2	35	02S	04E	GALLATIN
039	160.00	W2	02	03S	04E	GALLATIN
040	150.00	N2N2	12	02S	05E	GALLATIN
041	120.00	E2	12	02S	04E	GALLATIN
TOTAL	15,210.00					

REMARKS: THE WATER RIGHTS FOLLOWING THIS STATEMENT ARE SUPPLEMENTAL, WHICH MEANS THE RIGHTS HAVE OVERLAPPING PLACES OF USE. THE RIGHTS CAN BE COMBINED TO IRRIGATE ONLY OVERLAPPING PARCELS. EACH RIGHT IS LIMITED TO THE FLOW RATE, VOLUME, PLACE OF USE AND BENEFICIAL USE OF THAT INDIVIDUAL RIGHT. THE SUM TOTAL VOLUME OF THESE RIGHTS SHALL NOT EXCEED THE AMOUNT HISTORICALLY USED FOR A BENEFICIAL PURPOSE. W120530-00, W120531-00, W120532-00, W120533-00, W120534-00, W120535-00, W120536-00, W120537-00.

THIS CLAIM PRESENTS ISSUES OF FACT AND LAW THAT MAY BE ADDRESSED AT THE OBJECTION STAGE. IT APPEARS THAT 12842 ACRES ARE ACTUALLY IRRIGATED AND PROBLEMS COULD EXIST WITH FLOW RATE AND VOLUME. TO ASSURE THE ORDERLY ADMINISTRATION OF WATER RIGHTS, THE WATER COURTS WILL SET A HEARING TO DETERMINE THESE ISSUES IF NO OBJECTIONS ARE MADE.

SEE GENERAL FINDINGS OF FACT AND CONCLUSIONS OF LAW FOR FURTHER DELINEATION OF THIS RIGHT.

TEMPORARY PRELIMINARY DECREE
GALLATIN RIVER BASIN
BASIN 41H
ABSTRACT OF WATER RIGHT

WATER RIGHT NUMBER 41H -W-120537-00

OWNERS: FARMERS CANAL CO
BOX 993
BOZEMAN MT 59715

PRIORITY DATE: JUNE 30, 1890

FLOW RATE: 125.00 CFS

FLOW RATE FOR THIS RIGHT IS LIMITED TO THE HISTORIC CAPACITY OF THE DIVERSION STRUCTURE AND THE CONVEYANCE SYSTEM.

VOLUME: 11,250.00 ACRE FEET PER YEAR

STANDARDS ON VOLUMES FOUND IN THE FINDINGS OF FACT ARE ONLY GUIDELINES. CLAIMED VOLUMES MAY BE MODIFIED BY THE COURT ON INDIVIDUAL OBJECTION.

CLIMATIC AREA: 4

SOURCE: SOUTH COTTONWOOD CREEK

MAXIMUM ACRES: 15,210.00

PURPOSE (USE): IRRIGATION

PERIOD OF USE: MAY 15 TO JULY 4

RIGHT IS LIMITED TO HIGH OR FLOOD WATERS OF SOUTH COTTONWOOD CREEK.

POINTS OF DIVERSION AND MEANS OF DIVERSION:

LOT	BLK	QTR SEC	SEC	TWP	RGE	COUNTY	
		NWSESW	02	03S	04E	GALLATIN	HEADGATE

PLACE OF USE FOR IRRIGATION

	ACRES	LOT	BLK	QTR SEC	SEC	TWP	RGE	COUNTY
001	320.00			S2	35	01S	05E	GALLATIN
002	160.00			S2N2	35	01S	05E	GALLATIN
003	640.00				34	01S	05E	GALLATIN
004	640.00				33	01S	05E	GALLATIN
005	640.00				32	01S	05E	GALLATIN
006	30.00			SE	31	01S	05E	GALLATIN
007	640.00				31	01S	05E	GALLATIN
008	640.00				30	01S	05E	GALLATIN
009	120.00			SE	29	01S	05E	GALLATIN
010	130.00			SW	28	01S	05E	GALLATIN
011	120.00			SW	27	01S	05E	GALLATIN
012	80.00			S2NE	27	01S	05E	GALLATIN
013	640.00				01	02S	05E	GALLATIN
014	640.00				02	02S	05E	GALLATIN
015	640.00				03	02S	05E	GALLATIN
016	640.00				04	02S	05E	GALLATIN
017	640.00				05	02S	05E	GALLATIN
018	160.00			E2	06	02S	05E	GALLATIN
019	640.00				11	02S	05E	GALLATIN
020	640.00				10	02S	05E	GALLATIN
021	640.00				09	02S	05E	GALLATIN
022	640.00				08	02S	05E	GALLATIN
023	640.00				07	02S	05E	GALLATIN
024	640.00				18	02S	05E	GALLATIN
025	640.00				17	02S	05E	GALLATIN
026	180.00			N2	16	02S	05E	GALLATIN
027	160.00			N2	15	02S	05E	GALLATIN
028	50.00			N2N2	14	02S	05E	GALLATIN
029	80.00			NW	20	02S	05E	GALLATIN
030	230.00			NW	19	02S	05E	GALLATIN
031	170.00			E2	13	02S	04E	GALLATIN

PAGE 3048

TEMPORARY PRELIMINARY DECREE
GALLATIN RIVER BASIN
BASIN 41H
ABSTRACT OF WATER RIGHT

WATER RIGHT NUMBER 41H -W-120537-00 (CONTINUED)

032	640.00		24	02S	04E	GALLATIN
033	140.00	NE	25	02S	04E	GALLATIN
034	320.00	W2	25	02S	04E	GALLATIN
035	240.00	E2	26	02S	04E	GALLATIN
036	160.00	NW	36	02S	04E	GALLATIN
037	240.00	E2	35	02S	04E	GALLATIN
038	90.00	E2W2	35	02S	04E	GALLATIN
039	160.00	W2	02	03S	04E	GALLATIN
040	150.00	N2N2	12	02S	05E	GALLATIN
041	120.00	E2	12	02S	04E	GALLATIN
TOTAL	15,210.00					

REMARKS: THE WATER RIGHTS FOLLOWING THIS STATEMENT ARE SUPPLEMENTAL, WHICH MEANS THE RIGHTS HAVE OVERLAPPING PLACES OF USE. THE RIGHTS CAN BE COMBINED TO IRRIGATE ONLY OVERLAPPING PARCELS. EACH RIGHT IS LIMITED TO THE FLOW RATE, VOLUME, PLACE OF USE AND BENEFICIAL USE OF THAT INDIVIDUAL RIGHT. THE SUM TOTAL VOLUME OF THESE RIGHTS SHALL NOT EXCEED THE AMOUNT HISTORICALLY USED FOR A BENEFICIAL PURPOSE. W120532-00, W120531-00, W120532-00, W120533-00, W120534-00, W120535-00, W120536-00, W120547-00.

THIS CLAIM PRESENTS ISSUES OF FACT AND LAW THAT MAY BE ADDRESSED AT THE OBJECTION STAGE. IT APPEARS THAT 12842 ACRES ARE ACTUALLY IRRIGATED AND PROBLEMS COULD EXIST WITH FLOW RATE AND VOLUME TO ASSURE THE ORDERLY ADMINISTRATION OF WATER RIGHTS. THE WATER COURTS WILL SET A HEARING TO DETERMINE THESE ISSUES IF NO OBJECTIONS ARE MADE.

SEE GENERAL FINDINGS OF FACT AND CONCLUSIONS OF LAW FOR FURTHER DELINEATION OF THIS RIGHT.

TEMPORARY PRELIMINARY DECREE
GALLATIN RIVER BASIN
BASIN 41H
ABSTRACT OF WATER RIGHT

WATER RIGHT NUMBER 41H -W-120782-00

OWNERS: SHELTON RANCHES, INC
PO BOX 190
GALLATIN GATEWAY MT 59730

PRIORITY DATE: MAR 21, 1885

FLOW RATE:

VOLUME: 30 GALLONS PER DAY PER ANIMAL UNIT

THIS RIGHT INCLUDES THE AMOUNT OF WATER CONSUMPTIVELY USED FOR STOCKWATERING PURPOSES AT THE RATE OF 30 GALLONS PER DAY PER ANIMAL UNIT. ANIMAL UNITS SHALL BE BASED ON REASONABLE CARRYING CAPACITY AND HISTORIC USE OF THE AREA SERVICED BY THIS WATER SOURCE.

SOURCE: QUARRY GULCH

PURPOSE (USE): STOCK

PERIOD OF USE: NOV 15 TO MAY 19

POINTS OF DIVERSION AND MEANS OF DIVERSION:

LOT	BLK	QTR SEC	SEC	TWP	RGE	COUNTY	
		SE	32	03S	04E	GALLATIN	DIRECT FROM SRC

PLACE OF USE FOR STOCK

ACRES	LOT	BLK	QTR SEC	SEC	TWP	RGE	COUNTY
001			SE	32	03S	04E	GALLATIN

REMARKS: SEE GENERAL FINDINGS OF FACT AND CONCLUSIONS OF LAW FOR FURTHER DELINEATION OF THIS RIGHT.

TEMPORARY PRELIMINARY DECREE
GALLATIN RIVER BASIN
BASIN 41H
ABSTRACT OF WATER RIGHT

WATER RIGHT NUMBER 41H -W-120783-00

OWNERS: SHELTON RANCHES, INC
PO BOX 160
GALLATIN GATEWAY MT 59730

PRIORITY DATE: FEB 6, 1886

FLOW RATE:

VOLUME: 30 GALLONS PER DAY PER ANIMAL UNIT

THIS RIGHT INCLUDES THE AMOUNT OF WATER CONSUMPTIVELY USED FOR STOCKWATERING PURPOSES AT THE RATE OF 30 GALLONS PER DAY PER ANIMAL UNIT. ANIMAL UNITS SHALL BE BASED ON REASONABLE CARRYING CAPACITY AND HISTORIC USE OF THE AREA SERVICED BY THIS WATER SOURCE.

SOURCE: BROWNS GULCH

PURPOSE (USE): STOCK

PERIOD OF USE: MAY 1 TO JULY 4 OCT 1 TO NOV 4

POINTS OF DIVERSION AND MEANS OF DIVERSION:

LOT	BLK	QTR SEC	SEC	TWP	RGE	COUNTY	
		SE	30	03S	04E	GALLATIN	DIRECT FROM SRC
		SW	29	03S	04E	GALLATIN	DIRECT FROM SRC
		SWSE	29	03S	04E	GALLATIN	DIRECT FROM SRC

PLACE OF USE FOR STOCK

	ACRES	LOT	BLK	QTR SEC	SEC	TWP	RGE	COUNTY
001				SE	30	03S	04E	GALLATIN
002				SW	29	03S	04E	GALLATIN
003				SWSE	29	03S	04E	GALLATIN

REMARKS: SEE GENERAL FINDINGS OF FACT AND CONCLUSIONS OF LAW FOR FURTHER DELINEATION OF THIS RIGHT.

TEMPORARY PRELIMINARY DECREE
GALLATIN RIVER BASIN
BASIN 41H
ABSTRACT OF WATER RIGHT

WATER RIGHT NUMBER 41H -W-120784-00

OWNERS: SHELTON RANCHES, INC
PO BOX 190
GALLATIN GATEWAY MT 59730

PRIORITY DATE: MAY 31, 1879

FLOW RATE:

VOLUME: 30 GALLONS PER DAY PER ANIMAL UNIT

THIS RIGHT INCLUDES THE AMOUNT OF WATER CONSUMPTIVELY USED FOR STOCKWATERING PURPOSES AT THE RATE OF 30 GALLONS PER DAY PER ANIMAL UNIT. ANIMAL UNITS SHALL BE BASED ON REASONABLE CARRYING CAPACITY AND HISTORIC USE OF THE AREA SERVICED BY THIS WATER SOURCE.

SOURCE: MARYOTT CREEK

PURPOSE (USE): STOCK

PERIOD OF USE: OCT 1 TO NOV 4

POINTS OF DIVERSION AND MEANS OF DIVERSION:

LOT	BLK	QTR	SEC	SEC	TWP	RGE	COUNTY	
		SW	18	03S	04E	GALLATIN		DIRECT FROM SRC

PLACE OF USE FOR STOCK

	ACRES	LOT	BLK	QTR	SEC	SEC	TWP	RGE	COUNTY
001				SW	18	03S	04E		GALLATIN

REMARKS: SEE GENERAL FINDINGS OF FACT AND CONCLUSIONS OF LAW FOR FURTHER DELINEATION OF THIS RIGHT.

TEMPORARY PRELIMINARY DECREE
GALLATIN RIVER BASIN
BASIN 41H
ABSTRACT OF WATER RIGHT

WATER RIGHT NUMBER 41H -W-120785-00

OWNERS: SHELTON RANCHES, INC
PO BOX 190
GALLATIN GATEWAY MT 59730

PRIORITY DATE: MAY 1, 1943

FLOW RATE:

VOLUME: 30 GALLONS PER DAY PER ANIMAL UNIT

THIS RIGHT INCLUDES THE AMOUNT OF WATER CONSUMPTIVELY USED FOR STOCKWATERING PURPOSES AT THE RATE OF 30 GALLONS PER DAY PER ANIMAL UNIT. ANIMAL UNITS SHALL BE BASED ON REASONABLE CARRYING CAPACITY AND HISTORIC USE OF THE AREA SERVICED BY THIS WATER SOURCE.

SOURCE: BROWNS GULCH

PURPOSE (USE): STOCK

PERIOD OF USE: MAY 1 TO JULY 4 OCT 1 TO NOV 4

POINTS OF DIVERSION AND MEANS OF DIVERSION:

LOT	BLK	QTR SEC	SEC	TWP	RGE	COUNTY	
		NWSESE	29	03S	04E	GALLATIN	DITCH

PLACE OF USE FOR STOCK

ACRES	LOT	BLK	QTR SEC	SEC	TWP	RGE	COUNTY
001			SESE	29	03S	04E	GALLATIN

REMARKS: SEE GENERAL FINDINGS OF FACT AND CONCLUSIONS OF LAW FOR FURTHER DELINEATION OF THIS RIGHT.

TEMPORARY PRELIMINARY DECREE
GALLATIN RIVER BASIN
BASIN 41H
ABSTRACT OF WATER RIGHT

WATER RIGHT NUMBER 41H -W-120786-00

OWNERS: SHELTON RANCHES, INC
PO BOX 190
GALLATIN GATEWAY MT 59730

PRIORITY DATE: MAY 1, 1943

FLOW RATE:

VOLUME: 30 GALLONS PER DAY PER ANIMAL UNIT

THIS RIGHT INCLUDES THE AMOUNT OF WATER CONSUMPTIVELY USED FOR STOCKWATERING PURPOSES AT THE RATE OF 30 GALLONS PER DAY PER ANIMAL UNIT. ANIMAL UNITS SHALL BE BASED ON REASONABLE CARRYING CAPACITY AND HISTORIC USE OF THE AREA SERVICED BY THIS WATER SOURCE.

SOURCE: GREEN HOLLOW CREEK

PURPOSE (USE): STOCK

PERIOD OF USE: MAY 1 TO JULY 4

POINTS OF DIVERSION AND MEANS OF DIVERSION:

LOT	BLK	QTR	SEC	SEC	TWP	RGE	COUNTY	
		S2SE	27	03S	03E	GALLATIN		DIRECT FROM SRC
		NE	34	03S	03E	GALLATIN		DIRECT FROM SRC
		W2	34	03S	03E	GALLATIN		DIRECT FROM SRC

PLACE OF USE FOR STOCK

	ACRES	LOT	BLK	QTR	SEC	SEC	TWP	RGE	COUNTY
001				S2SE	27	03S	03E	GALLATIN	
002				NE	34	03S	03E	GALLATIN	
003				W2	34	03S	03E	GALLATIN	

REMARKS: SEE GENERAL FINDINGS OF FACT AND CONCLUSIONS OF LAW FOR FURTHER DELINEATION OF THIS RIGHT.

TEMPORARY PRELIMINARY DECREE
GALLATIN RIVER BASIN
BASIN 41H
ABSTRACT OF WATER RIGHT

WATER RIGHT NUMBER 41H -W-120787-00

OWNERS: KLEBERG STEPHEN J
PO BOX 190
GALLATIN GATEWAY MT 59730

RAINEY, JR J R
PO BOX 190
GALLATIN GATEWAY MT 59730

ZOCH F P
PO BOX 190
GALLATIN GATEWAY MT 59730

SHELTON, ROBERT K CHILDRENS TRUST
PO BOX 190
GALLATIN GATEWAY MT 59730

SHELTON RANCHES, INC
PO BOX 190
GALLATIN GATEWAY MT 59730

PRIORITY DATE: APR 15, 1962

FLOW RATE:

VOLUME: 30 GALLONS PER DAY PER ANIMAL UNIT

THIS RIGHT INCLUDES THE AMOUNT OF WATER CONSUMPTIVELY USED FOR STOCKWATERING PURPOSES AT THE RATE OF 30 GALLONS PER DAY PER ANIMAL UNIT. ANIMAL UNITS SHALL BE BASED ON REASONABLE CARRYING CAPACITY AND HISTORIC USE OF THE AREA SERVICED BY THIS WATER SOURCE.

SOURCE: SPANISH CREEK

PURPOSE (USE): STOCK

PERIOD OF USE: JUNE 15 TO OCT 4

POINTS OF DIVERSION AND MEANS OF DIVERSION:

LOT	BLK	QTR SEC	SEC	TWP	RGE	COUNTY	
		NE	13	04S	03E	GALLATIN	DIRECT FROM SRC

PLACE OF USE FOR STOCK

	ACRES	LOT	BLK	QTR SEC	SEC	TWP	RGE	COUNTY
001				NE	13	04S	03E	GALLATIN

REMARKS: SEE GENERAL FINDINGS OF FACT AND CONCLUSIONS OF LAW FOR FURTHER DELINEATION OF THIS RIGHT.

TEMPORARY PRELIMINARY DECREE
GALLATIN RIVER BASIN
BASIN 41H
ABSTRACT OF WATER RIGHT

WATER RIGHT NUMBER 41H -W-120788-00

OWNERS: SHELTON RANCHES, INC
PO BOX 190
GALLATIN GATEWAY MT 59730

PRIORITY DATE: MAY 1, 1943

FLOW RATE:

VOLUME: 30 GALLONS PER DAY PER ANIMAL UNIT

THIS RIGHT INCLUDES THE AMOUNT OF WATER CONSUMPTIVELY USED FOR STOCKWATERING PURPOSES AT THE RATE OF 30 GALLONS PER DAY PER ANIMAL UNIT. ANIMAL UNITS SHALL BE BASED ON REASONABLE CARRYING CAPACITY AND HISTORIC USE OF THE AREA SERVICED BY THIS WATER SOURCE.

SOURCE: SPANISH CREEK, NORTH FORK

PURPOSE (USE): STOCK

PERIOD OF USE: JUNE 15 TO OCT 19

POINTS OF DIVERSION AND MEANS OF DIVERSION:

LOT	BLK	QTR	SEC	SEC	TWP	RGE	COUNTY	
		NESWNW		20	04S	03E	MADISON	DITCH

PLACE OF USE FOR STOCK

	ACRES	LOT	BLK	QTR	SEC	SEC	TWP	RGE	COUNTY
001				NW		20	04S	03E	MADISON
002				SW		16	04S	03E	MADISON
003				SE		16	04S	03E	MADISON
004				NE		16	04S	03E	MADISON

REMARKS: SEE GENERAL FINDINGS OF FACT AND CONCLUSIONS OF LAW FOR FURTHER DELINEATION OF THIS RIGHT.

TEMPORARY PRELIMINARY DECREE
GALLATIN RIVER BASIN
BASIN 41H
ABSTRACT OF WATER RIGHT

WATER RIGHT NUMBER 41H -W-120789-00

OWNERS: SHELTON RANCHES, INC
PO BOX 190
GALLATIN GATEWAY MT 59730

PRIORITY DATE: MAY 1, 1943

FLOW RATE:

VOLUME: 30 GALLONS PER DAY PER ANIMAL UNIT

THIS RIGHT INCLUDES THE AMOUNT OF WATER CONSUMPTIVELY USED FOR STOCKWATERING PURPOSES AT THE RATE OF 30 GALLONS PER DAY PER ANIMAL UNIT. ANIMAL UNITS SHALL BE BASED ON REASONABLE CARRYING CAPACITY AND HISTORIC USE OF THE AREA SERVICED BY THIS WATER SOURCE.

SOURCE: CAMP CREEK

PURPOSE (USE): STOCK

PERIOD OF USE: JUNE 15 TO OCT 19

POINTS OF DIVERSION AND MEANS OF DIVERSION:

LOT	BLK	QTR SEC	SEC	TWP	RGE	COUNTY	
		SW	22	02S	03E	GALLATIN	DIRECT FROM SRC
		SE	21	02S	03E	GALLATIN	DIRECT FROM SRC

PLACE OF USE FOR STOCK

	ACRES	LOT	BLK	QTR SEC	SEC	TWP	RGE	COUNTY
001				SW	22	02S	03E	GALLATIN
002				SE	21	02S	03E	GALLATIN

REMARKS: SEE GENERAL FINDINGS OF FACT AND CONCLUSIONS OF LAW FOR FURTHER DELINEATION OF THIS RIGHT.

TEMPORARY PRELIMINARY DECREE
GALLATIN RIVER BASIN
BASIN 41H
ABSTRACT OF WATER RIGHT

WATER RIGHT NUMBER 41H -W-120792-00

OWNERS: SHELTON RANCHES, INC
PO BOX 190
GALLATIN GATEWAY MT 59730

PRIORITY DATE: MAY 1, 1943

FLOW RATE:

VOLUME: 30 GALLONS PER DAY PER ANIMAL UNIT

THIS RIGHT INCLUDES THE AMOUNT OF WATER CONSUMPTIVELY USED FOR STOCKWATERING PURPOSES AT THE RATE OF 30 GALLONS PER DAY PER ANIMAL UNIT. ANIMAL UNITS SHALL BE BASED ON REASONABLE CARRYING CAPACITY AND HISTORIC USE OF THE AREA SERVICED BY THIS WATER SOURCE.

SOURCE: CAMP CREEK, WEST FORK

PURPOSE (USE): STOCK

PERIOD OF USE: JUNE 15 TO OCT 19

POINTS OF DIVERSION AND MEANS OF DIVERSION:

LOT	BLK	QTR SEC	SEC	TWP	RGE	COUNTY	
		E2	04	03S	03E	GALLATIN	DIRECT FROM SRC
		W2	03	03S	03E	GALLATIN	DIRECT FROM SRC
		E2	03	03S	03E	GALLATIN	DIRECT FROM SRC
		NW	02	03S	03E	GALLATIN	DIRECT FROM SRC

PLACE OF USE FOR STOCK

	ACRES	LOT	BLK	QTR SEC	SEC	TWP	RGE	COUNTY
001				W2	03	03S	03E	GALLATIN
002				E2	03	03S	03E	GALLATIN
003				NW	02	03S	03E	GALLATIN
004				E2	04	03S	03E	MADISON

REMARKS: SEE GENERAL FINDINGS OF FACT AND CONCLUSIONS OF LAW FOR FURTHER DELINEATION OF THIS RIGHT.

TEMPORARY PRELIMINARY DECREE
GALLATIN RIVER BASIN
BASIN 41H
ABSTRACT OF WATER RIGHT

WATER RIGHT NUMBER 41H -W-120794-00

OWNERS: KLEBERG STEPHEN J
PO BOX 190
GALLATIN GATEWAY MT 59730

RAINEY, JR J R
PO BOX 190
GALLATIN GATEWAY MT 59730

SHELTON, ROBERT R CHILDRENS TRUST
PO BOX 190
GALLATIN GATEWAY MT 59730

SHELTON RANCHES, INC
PO BOX 190
GALLATIN GATEWAY MT 59730

ZOCH F P
PO BOX 190
GALLATIN GATEWAY MT 59730

PRIORITY DATE: JUNE 15, 1962

FLOW RATE:

VOLUME: 30 GALLONS PER DAY PER ANIMAL UNIT

THIS RIGHT INCLUDES THE AMOUNT OF WATER CONSUMPTIVELY USED FOR STOCKWATERING PURPOSES AT THE RATE OF 30 GALLONS PER DAY PER ANIMAL UNIT. ANIMAL UNITS SHALL BE BASED ON REASONABLE CARRYING CAPACITY AND HISTORIC USE OF THE AREA SERVICED BY THIS WATER SOURCE.

SOURCE: SPRING

PURPOSE (USE): STOCK

PERIOD OF USE: JULY 1 TO OCT 19

POINTS OF DIVERSION AND MEANS OF DIVERSION:

LOT	BLK	QTR SEC	SEC	TWP	RGE	COUNTY	
		NESENW	07	04S	04E	GALLATIN	DIRECT FROM SRC

PLACE OF USE FOR STOCK

	ACRES	LOT	BLK	QTR SEC	SEC	TWP	RGE	COUNTY
001				NESENW	07	04S	04E	GALLATIN

REMARKS: SEE GENERAL FINDINGS OF FACT AND CONCLUSIONS OF LAW FOR FURTHER DELINEATION OF THIS RIGHT.

TEMPORARY PRELIMINARY DECREE
GALLATIN RIVER BASIN
BASIN 41H
ABSTRACT OF WATER RIGHT

WATER RIGHT NUMBER 41H -W-120800-00

OWNERS: SHELTON RANCHES, INC
PO BOX 190
GALLATIN GATEWAY MT 59730

PRIORITY DATE: MAY 1, 1943

FLOW RATE:

VOLUME: 30 GALLONS PER DAY PER ANIMAL UNIT

THIS RIGHT INCLUDES THE AMOUNT OF WATER CONSUMPTIVELY USED FOR STOCKWATERING PURPOSES AT THE RATE OF 30 GALLONS PER DAY PER ANIMAL UNIT. ANIMAL UNITS SHALL BE BASED ON REASONABLE CARRYING CAPACITY AND HISTORIC USE OF THE AREA SERVICED BY THIS WATER SOURCE.

SOURCE: WILSON CREEK

PURPOSE (USE): STOCK

PERIOD OF USE: NOV 15 TO MAY 19

POINTS OF DIVERSION AND MEANS OF DIVERSION:

LOT	BLK	QTR	SEC	SEC	TWP	RGE	COUNTY	
		NE	28	03S	04E	GALLATIN		DIRECT FROM SRC

PLACE OF USE FOR STOCK

ACRES	LOT	BLK	QTR	SEC	SEC	TWP	RGE	COUNTY
001			NE	28	03S	04E	GALLATIN	

REMARKS: SEE GENERAL FINDINGS OF FACT AND CONCLUSIONS OF LAW FOR FURTHER DELINEATION OF THIS RIGHT.

TEMPORARY PRELIMINARY DECREE
GALLATIN RIVER BASIN
BASIN 41H
ABSTRACT OF WATER RIGHT

WATER RIGHT NUMBER 41H -W-120801-00

OWNERS: SHELTON RANCHES, INC
PO BOX 190
GALLATIN GATEWAY MT 59730

PRIORITY DATE: MAY 1, 1943

FLOW RATE:

VOLUME: 30 GALLONS PER DAY PER ANIMAL UNIT

THIS RIGHT INCLUDES THE AMOUNT OF WATER CONSUMPTIVELY USED FOR STOCKWATERING PURPOSES AT THE RATE OF 30 GALLONS PER DAY PER ANIMAL UNIT. ANIMAL UNITS SHALL BE BASED ON REASONABLE CARRYING CAPACITY AND HISTORIC USE OF THE AREA SERVICED BY THIS WATER SOURCE.

SOURCE: SPANISH CREEK, NORTH FORK

PURPOSE (USE): STOCK

PERIOD OF USE: FEB 15 TO MAY 4

POINTS OF DIVERSION AND MEANS OF DIVERSION:

LOT	BLK	QTR SEC	SEC	TWP	RGE	COUNTY	
		E2NW	16	04S	03E	MADISON	DIRECT FROM SRC
		NE	16	04S	03E	MADISON	DIRECT FROM SRC

PLACE OF USE FOR STOCK

	ACRES	LOT	BLK	QTR SEC	SEC	TWP	RGE	COUNTY
001				E2NW	16	04S	03E	MADISON
002				NE	16	04S	03E	MADISON

REMARKS: SEE GENERAL FINDINGS OF FACT AND CONCLUSIONS OF LAW FOR FURTHER DELINEATION OF THIS RIGHT.

TEMPORARY PRELIMINARY DECREE
GALLATIN RIVER BASIN
BASIN 41H
ABSTRACT OF WATER RIGHT

WATER RIGHT NUMBER 41H -W-120802-00

OWNERS: SHELTON RANCHES, INC
PO BOX 190
GALLATIN GATEWAY MT 59730

PRIORITY DATE: JULY 1, 1888

FLOW RATE:

VOLUME: 30 GALLONS PER DAY PER ANIMAL UNIT

THIS RIGHT INCLUDES THE AMOUNT OF WATER CONSUMPTIVELY USED FOR STOCKWATERING PURPOSES AT THE RATE OF 30 GALLONS PER DAY PER ANIMAL UNIT. ANIMAL UNITS SHALL BE BASED ON REASONABLE CARRYING CAPACITY AND HISTORIC USE OF THE AREA SERVICED BY THIS WATER SOURCE.

SOURCE: SPANISH CREEK, NORTH FORK

PURPOSE (USE): STOCK

PERIOD OF USE: FEB 15 TO MAR 4

POINTS OF DIVERSION AND MEANS OF DIVERSION:

LOT	BLK	QTR SEC	SEC	TWP	RGE	COUNTY	
		S2	17	04S	03E	MADISON	DIRECT FROM SRC

PLACE OF USE FOR STOCK

ACRES	LOT	BLK	QTR SEC	SEC	TWP	RGE	COUNTY
001			S2	17	04S	03E	MADISON

REMARKS: SEE GENERAL FINDINGS OF FACT AND CONCLUSIONS OF LAW FOR FURTHER DELINEATION OF THIS RIGHT.

PAGE 3062

TEMPORARY PRELIMINARY DECREE
GALLATIN RIVER BASIN
BASIN 41H
ABSTRACT OF WATER RIGHT

WATER RIGHT NUMBER 41H -W-120803-00

OWNERS: SHELTON RANCHES, INC
PO BOX 160
GALLATIN GATEWAY MT 59730

PRIORITY DATE: JUNE 15, 1884

FLOW RATE:

VOLUME: 30 GALLONS PER DAY PER ANIMAL UNIT

THIS RIGHT INCLUDES THE AMOUNT OF WATER CONSUMPTIVELY USED FOR STOCKWATERING PURPOSES AT THE RATE OF 30 GALLONS PER DAY PER ANIMAL UNIT. ANIMAL UNITS SHALL BE BASED ON REASONABLE CARRYING CAPACITY AND HISTORIC USE OF THE AREA SERVICED BY THIS WATER SOURCE.

SOURCE: SPANISH CREEK, NORTH FORK

PURPOSE (USE): STOCK

PERIOD OF USE: JUNE 15 TO OCT 19

POINTS OF DIVERSION AND MEANS OF DIVERSION:

LOT	BLK	QTR SEC	SEC	TWP	RGE	COUNTY	
		NENWNE	16	04S	03E	MADISON	DITCH

PLACE OF USE FOR STOCK

ACRES	LOT	BLK	QTR SEC	SEC	TWP	RGE	COUNTY
001			NE	16	04S	03E	MADISON

REMARKS: SEE GENERAL FINDINGS OF FACT AND CONCLUSIONS OF LAW FOR FURTHER DELINEATION OF THIS RIGHT.

TEMPORARY PRELIMINARY DECREE
GALLATIN RIVER BASIN
BASIN 41H
ABSTRACT OF WATER RIGHT

WATER RIGHT NUMBER 41H -W-120806-00

OWNERS: SHELTON RANCHES, INC
PO BOX 190
GALLATIN GATEWAY MT 59730

PRIORITY DATE: JULY 20, 1888

FLOW RATE:

VOLUME: 30 GALLONS PER DAY PER ANIMAL UNIT

THIS RIGHT INCLUDES THE AMOUNT OF WATER CONSUMPTIVELY USED FOR STOCKWATERING PURPOSES AT THE RATE OF 30 GALLONS PER DAY PER ANIMAL UNIT. ANIMAL UNITS SHALL BE BASED ON REASONABLE CARRYING CAPACITY AND HISTORIC USE OF THE AREA SERVICED BY THIS WATER SOURCE.

SOURCE: SPANISH CREEK, NORTH FORK

PURPOSE (USE): STOCK

PERIOD OF USE: FEB 15 TO MAY 4

POINTS OF DIVERSION AND MEANS OF DIVERSION:

LOT	BLK	QTR SEC	SEC	TWP	RGE	COUNTY	
		W2NW	16	04S	03E	MADISON	DIRECT FROM SRC

PLACE OF USE FOR STOCK

	ACRES	LOT	BLK	QTR SEC	SEC	TWP	RGE	COUNTY
001				W2NW	16	04S	03E	MADISON

REMARKS: SEE GENERAL FINDINGS OF FACT AND CONCLUSIONS OF LAW FOR FURTHER DELINEATION OF THIS RIGHT.

TEMPORARY PRELIMINARY DECREE
GALLATIN RIVER BASIN
BASIN 41H
ABSTRACT OF WATER RIGHT

WATER RIGHT NUMBER 41H -W-120805-00

OWNERS: SHELTON RANCHES, INC
PO BOX 190
GALLATIN GATEWAY MT 59730

PRIORITY DATE: JUNE 15, 1892

FLOW RATE:

VOLUME: 30 GALLONS PER DAY PER ANIMAL UNIT

THIS RIGHT INCLUDES THE AMOUNT OF WATER CONSUMPTIVELY USED FOR STOCKWATERING PURPOSES AT THE RATE OF 30 GALLONS PER DAY PER ANIMAL UNIT. ANIMAL UNITS SHALL BE BASED ON REASONABLE CARRYING CAPACITY AND HISTORIC USE OF THE AREA SERVICED BY THIS WATER SOURCE.

SOURCE: WILSON CREEK

PURPOSE (USE): STOCK

PERIOD OF USE: NOV 15 TO MAY 19

POINTS OF DIVERSION AND MEANS OF DIVERSION:

LOT	BLK	QTR SEC	SEC	TWP	RGE	COUNTY	
		NW	27	03S	04E	GALLATIN	DIRECT FROM SRC

PLACE OF USE FOR STOCK

ACRES	LOT	BLK	QTR SEC	SEC	TWP	RGE	COUNTY
001			NW	27	03S	04E	GALLATIN

REMARKS: SEE GENERAL FINDINGS OF FACT AND CONCLUSIONS OF LAW FOR FURTHER DELINEATION OF THIS RIGHT.

TEMPORARY PRELIMINARY DECREE
GALLATIN RIVER BASIN
BASIN 41H
ABSTRACT OF WATER RIGHT

WATER RIGHT NUMBER 41H -W-120806-00

OWNERS: SHELTON RANCHES, INC
PO BOX 190
GALLATIN GATEWAY MT 59730

PRIORITY DATE: JUNE 10, 1888

FLOW RATE:

VOLUME: 30 GALLONS PER DAY PER ANIMAL UNIT

THIS RIGHT INCLUDES THE AMOUNT OF WATER CONSUMPTIVELY USED FOR STOCKWATERING PURPOSES AT THE RATE OF 30 GALLONS PER DAY PER ANIMAL UNIT. ANIMAL UNITS SHALL BE BASED ON REASONABLE CARRYING CAPACITY AND HISTORIC USE OF THE AREA SERVICED BY THIS WATER SOURCE.

SOURCE: SPANISH CREEK, NORTH FORK

PURPOSE (USE): STOCK

PERIOD OF USE: JUNE 15 TO OCT 19

POINTS OF DIVERSION AND MEANS OF DIVERSION:

LOT	BLK	QTR SEC	SEC	TWP	RGE	COUNTY	
		NESWSE	17	04S	03E	MADISON	DITCH

PLACE OF USE FOR STOCK

	ACRES	LOT	BLK	QTR SEC	SEC	TWP	RGE	COUNTY
001				SE	17	04S	03E	MADISON
002				SW	16	04S	03E	MADISON
003				NW	16	04S	03E	MADISON

REMARKS: SEE GENERAL FINDINGS OF FACT AND CONCLUSIONS OF LAW FOR FURTHER DELINEATION OF THIS RIGHT.

TEMPORARY PRELIMINARY DECREE
GALLATIN RIVER BASIN
BASIN 41H
ABSTRACT OF WATER RIGHT

WATER RIGHT NUMBER 41H -W-120807-00

OWNERS: SHELTON RANCHES, INC
PO BOX 190
GALLATIN GATEWAY MT 59730

PRIORITY DATE: JULY 1, 1888

FLOW RATE:

VOLUME: 30 GALLONS PER DAY PER ANIMAL UNIT

THIS RIGHT INCLUDES THE AMOUNT OF WATER CONSUMPTIVELY USED FOR STOCKWATERING PURPOSES AT THE RATE OF 30 GALLONS PER DAY PER ANIMAL UNIT. ANIMAL UNITS SHALL BE BASED ON REASONABLE CARRYING CAPACITY AND HISTORIC USE OF THE AREA SERVICED BY THIS WATER SOURCE.

SOURCE: SPANISH CREEK, NORTH FORK

PURPOSE (USE): STOCK

PERIOD OF USE: DEC 1 TO FEB 19

POINTS OF DIVERSION AND MEANS OF DIVERSION:

LOT	BLK	QTR SEC	SEC	TWP	RGE	COUNTY	
		SESWSE	17	04S	03E	MADISON	DITCH

PLACE OF USE FOR STOCK

	ACRES	LOT	BLK	QTR SEC	SEC	TWP	RGE	COUNTY
001				SE	17	04S	03E	MADISON
002				NE	17	04S	03E	MADISON

REMARKS: SEE GENERAL FINDINGS OF FACT AND CONCLUSIONS OF LAW FOR FURTHER DELINEATION OF THIS RIGHT.

TEMPORARY PRELIMINARY DECREE
GALLATIN RIVER BASIN
BASIN 41H
ABSTRACT OF WATER RIGHT

WATER RIGHT NUMBER 41H -W-120808-00

OWNERS: SHELTON RANCHES, INC.
PO BOX 190
GALLATIN GATEWAY MT 59730

PRIORITY DATE: JUNE 15, 1884

FLOW RATE:

VOLUME: 30 GALLONS PER DAY PER ANIMAL UNIT

THIS RIGHT INCLUDES THE AMOUNT OF WATER CONSUMPTIVELY USED FOR STOCKWATERING PURPOSES AT THE RATE OF 30 GALLONS PER DAY PER ANIMAL UNIT. ANIMAL UNITS SHALL BE BASED ON REASONABLE CARRYING CAPACITY AND HISTORIC USE OF THE AREA SERVICED BY THIS WATER SOURCE.

SOURCE: SPANISH CREEK, NORTH FORK

PURPOSE (USE): STOCK

PERIOD OF USE: MAY 1 TO JULY 4

POINTS OF DIVERSION AND MEANS OF DIVERSION:

LOT	BLK	QTR SEC	SEC	TWP	RGE	COUNTY	
		SENWNW	16	04S	03E	MADISON	DITCH

PLACE OF USE FOR STOCK

	ACRES	LOT	BLK	QTR SEC	SEC	TWP	RGE	COUNTY
001				NW	16	04S	03E	MADISON
002				SE	09	04S	03E	MADISON

REMARKS: SEE GENERAL FINDINGS OF FACT AND CONCLUSIONS OF LAW FOR FURTHER DELINEATION OF THIS RIGHT.

TEMPORARY PRELIMINARY DECREE
GALLATIN RIVER BASIN
BASIN 41H
ABSTRACT OF WATER RIGHT

WATER RIGHT NUMBER 41H -W-120809-00

OWNERS: SHELTON RANCHES, INC
PO BOX 190
GALLATIN GATEWAY MT 59730

PRIORITY DATE: JUNE 15, 1888

FLOW RATE:

VOLUME: 30 GALLONS PER DAY PER ANIMAL UNIT

THIS RIGHT INCLUDES THE AMOUNT OF WATER CONSUMPTIVELY USED FOR STOCKWATERING PURPOSES AT THE RATE OF 30 GALLONS PER DAY PER ANIMAL UNIT. ANIMAL UNITS SHALL BE BASED ON REASONABLE CARRYING CAPACITY AND HISTORIC USE OF THE AREA SERVICED BY THIS WATER SOURCE.

SOURCE: WEST GALLATIN RIVER

PURPOSE (USE): STOCK

PERIOD OF USE: NOV 15 TO MAY 19

POINTS OF DIVERSION AND MEANS OF DIVERSION:

LOT	BLK	QTR SEC	SEC	TWP	RGE	COUNTY	
		NENENE	05	04S	04E	GALLATIN	DITCH

PLACE OF USE FOR STOCK

	ACRES	LOT	BLK	QTR SEC	SEC	TWP	RGE	COUNTY
001				W2W2	33	03S	04E	GALLATIN
002				SW	28	03S	04E	GALLATIN

REMARKS: SEE GENERAL FINDINGS OF FACT AND CONCLUSIONS OF LAW FOR FURTHER DELINEATION OF THIS RIGHT.

WATER RIGHT NUMBER 41H -W-120810-00

OWNERS: SHELTON RANCHES, INC
PO BOX 190
GALLATIN GATEWAY MT 59730

PRIORITY DATE: JULY 1, 1896

FLOW RATE:

VOLUME: 30 GALLONS PER DAY PER ANIMAL UNIT

THIS RIGHT INCLUDES THE AMOUNT OF WATER CONSUMPTIVELY USED FOR STOCKWATERING PURPOSES AT THE RATE OF 30 GALLONS PER DAY PER ANIMAL UNIT. ANIMAL UNITS SHALL BE BASED ON REASONABLE CARRYING CAPACITY AND HISTORIC USE OF THE AREA SERVICED BY THIS WATER SOURCE.

SOURCE: WEST GALLATIN RIVER

PURPOSE (USE): STOCK

PERIOD OF USE: NOV 15 TO MAY 19

POINTS OF DIVERSION AND MEANS OF DIVERSION:

LOT	BLK	QTR SEC	SEC	TWP	RGE	COUNTY	
		NENENE	05	04S	04E	GALLATIN	DITCH

PLACE OF USE FOR STOCK

	ACRES	LOT	BLK	QTR SEC	SEC	TWP	RGE	COUNTY
001				NE	32	03S	04E	GALLATIN

REMARKS: SEE GENERAL FINDINGS OF FACT AND CONCLUSIONS OF LAW FOR FURTHER DELINEATION OF THIS RIGHT.

TEMPORARY PRELIMINARY DECREE
GALLATIN RIVER BASIN
BASIN 41H
ABSTRACT OF WATER RIGHT

WATER RIGHT NUMBER 41H -W-120811-00

OWNERS: SHELTON RANCHES, INC
PO BOX 190
GALLATIN GATEWAY MT 59730

PRIORITY DATE: JUNE 1, 1892

FLOW RATE:

VOLUME: 30 GALLONS PER DAY PER ANIMAL UNIT

THIS RIGHT INCLUDES THE AMOUNT OF WATER CONSUMPTIVELY USED FOR STOCKWATERING PURPOSES AT THE RATE OF 30 GALLONS PER DAY PER ANIMAL UNIT. ANIMAL UNITS SHALL BE BASED ON REASONABLE CARRYING CAPACITY AND HISTORIC USE OF THE AREA SERVICED BY THIS WATER SOURCE.

SOURCE: SPANISH CREEK, NORTH FORK

PURPOSE (USE): STOCK

PERIOD OF USE: DEC 1 TO FEB 19

POINTS OF DIVERSION AND MEANS OF DIVERSION:

LOT	BLK	QTR SEC	SEC	TWP	RGE	COUNTY	
		SWNENW	20	04S	03E	MADISON	DITCH

PLACE OF USE FOR STOCK

ACRES	LOT	BLK	QTR SEC	SEC	TWP	RGE	COUNTY
001			SE	18	04S	03E	MADISON
002			NE	18	04S	03E	MADISON

REMARKS: SEE GENERAL FINDINGS OF FACT AND CONCLUSIONS OF LAW FOR FURTHER DELINEATION OF THIS RIGHT.

TEMPORARY PRELIMINARY DECREE
GALLATIN RIVER BASIN
BASIN 41H
ABSTRACT OF WATER RIGHT

WATER RIGHT NUMBER 41H -W-120812-00

OWNERS: SHELTON RANCHES, INC
PO BOX 190
GALLATIN GATEWAY MT 59730

PRIORITY DATE: JULY 1, 1894

FLOW RATE:

VOLUME: 30 GALLONS PER DAY PER ANIMAL UNIT

THIS RIGHT INCLUDES THE AMOUNT OF WATER CONSUMPTIVELY USED FOR STOCKWATERING PURPOSES AT THE RATE OF 30 GALLONS PER DAY PER ANIMAL UNIT. ANIMAL UNITS SHALL BE BASED ON REASONABLE CARRYING CAPACITY AND HISTORIC USE OF THE AREA SERVICED BY THIS WATER SOURCE.

SOURCE: SPANISH CREEK, NORTH FORK

PURPOSE (USE): STOCK

PERIOD OF USE: DEC 1 TO FEB 19

POINTS OF DIVERSION AND MEANS OF DIVERSION:

LOT	BLK	QTR SEC	SEC	TWP	RGE	COUNTY	
		SWNENW	20	04S	03E	MADISON	DITCH

PLACE OF USE FOR STOCK

ACRES	LOT	BLK	QTR SEC	SEC	TWP	RGE	COUNTY
001			NW	17	04S	03E	MADISON

REMARKS: SEE GENERAL FINDINGS OF FACT AND CONCLUSIONS OF LAW FOR FURTHER DELINEATION OF THIS RIGHT.

TEMPORARY PRELIMINARY DECREE
GALLATIN RIVER BASIN
BASIN 41O
ABSTRACT OF WATER RIGHT

WATER RIGHT NUMBER 41H -W-120813-00

OWNERS: SHELTON RANCHES, INC
PO BOX 190
GALLATIN GATEWAY MT 59730

PRIORITY DATE: JUNE 15, 1893

FLOW RATE:

VOLUME: 30 GALLONS PER DAY PER ANIMAL UNIT

THIS RIGHT INCLUDES THE AMOUNT OF WATER CONSUMPTIVELY USED FOR STOCKWATERING PURPOSES AT THE RATE OF 30 GALLONS PER DAY PER ANIMAL UNIT. ANIMAL UNITS SHALL BE BASED ON REASONABLE CARRYING CAPACITY AND HISTORIC USE OF THE AREA SERVICED BY THIS WATER SOURCE.

SOURCE: SPANISH CREEK, NORTH FORK

PURPOSE (USE): STOCK

PERIOD OF USE: JUNE 15 TO OCT 19

POINTS OF DIVERSION AND MEANS OF DIVERSION:

LOT	BLK	QTR SEC	SEC	TWP	RGE	COUNTY	
		NESWNW	20	04S	03E	MADISON	DITCH

PLACE OF USE FOR STOCK

	ACRES	LOT	BLK	QTR SEC	SEC	TWP	RGE	COUNTY
001				SW	17	04S	03E	MADISON
002				NW	20	04S	03E	MADISON

REMARKS: SEE GENERAL FINDINGS OF FACT AND CONCLUSIONS OF LAW FOR FURTHER DELINEATION OF THIS RIGHT.

TEMPORARY PRELIMINARY DECREE
GALLATIN RIVER BASIN
BASIN 41H
ABSTRACT OF WATER RIGHT

WATER RIGHT NUMBER 41H -W-120814-00

OWNERS: SHELTON RANCHES, INC
PO BOX 190
GALLATIN GATEWAY MT 59730

PRIORITY DATE: JULY 15, 1891

FLOW RATE:

VOLUME: 30 GALLONS PER DAY PER ANIMAL UNIT

THIS RIGHT INCLUDES THE AMOUNT OF WATER CONSUMPTIVELY USED FOR STOCKWATERING PURPOSES AT THE RATE OF 30 GALLONS PER DAY PER ANIMAL UNIT. ANIMAL UNITS SHALL BE BASED ON REASONABLE CARRYING CAPACITY AND HISTORIC USE OF THE AREA SERVICED BY THIS WATER SOURCE.

SOURCE: SPANISH CREEK, NORTH FORK

PURPOSE (USE): STOCK

PERIOD OF USE: DEC 1 TO FEB 19

POINTS OF DIVERSION AND MEANS OF DIVERSION:

LOT	BLK	QTR SEC	SEC	TWP	RGE	COUNTY	
		NESWNW	20	04S	03E	MADISON	DITCH

PLACE OF USE FOR STOCK

	ACRES	LOT	BLK	QTR SEC	SEC	TWP	RGE	COUNTY
001				NE	17	04S	03E	MADISON

REMARKS: SEE GENERAL FINDINGS OF FACT AND CONCLUSIONS OF LAW FOR FURTHER DELINEATION OF THIS RIGHT.

TEMPORARY PRELIMINARY DECREE
GALLATIN RIVER BASIN
BASIN 41H
ABSTRACT OF WATER RIGHT

WATER RIGHT NUMBER 41H -W-120815-00

OWNERS: SHELTON RANCHES, INC
PO BOX 190
GALLATIN GATEWAY MT 59730

PRIORITY DATE: JULY 1, 1888

FLOW RATE:

VOLUME: 30 GALLONS PER DAY PER ANIMAL UNIT

THIS RIGHT INCLUDES THE AMOUNT OF WATER CONSUMPTIVELY USED FOR STOCKWATERING PURPOSES AT THE RATE OF 30 GALLONS PER DAY PER ANIMAL UNIT. ANIMAL UNITS SHALL BE BASED ON REASONABLE CARRYING CAPACITY AND HISTORIC USE OF THE AREA SERVICED BY THIS WATER SOURCE.

SOURCE: SPANISH CREEK, NORTH FORK

PURPOSE (USE): STOCK

PERIOD OF USE: JUNE 15 TO OCT 19

POINTS OF DIVERSION AND MEANS OF DIVERSION:

LOT	BLK	QTR SEC	SEC	TWP	RGE	COUNTY	
		SWNENW	20	04S	03E	MADISON	DITCH

PLACE OF USE FOR STOCK

ACRES	LOT	BLK	QTR SEC	SEC	TWP	RGE	COUNTY
001			NE	20	04S	03E	MADISON

REMARKS: SEE GENERAL FINDINGS OF FACT AND CONCLUSIONS OF LAW FOR FURTHER DELINEATION OF THIS RIGHT.

TEMPORARY PRELIMINARY DECREE
GALLATIN RIVER BASIN
BASIN 41H
ABSTRACT OF WATER RIGHT

WATER RIGHT NUMBER 41H -W-120816-00

OWNERS: SHELTON RANCHES, INC
PO BOX 190
GALLATIN GATEWAY MT 59730

PRIORITY DATE: JUNE 15, 1884

FLOW RATE:

VOLUME: 30 GALLONS PER DAY PER ANIMAL UNIT

THIS RIGHT INCLUDES THE AMOUNT OF WATER CONSUMPTIVELY USED FOR STOCKWATERING PURPOSES AT THE RATE OF 30 GALLONS PER DAY PER ANIMAL UNIT. ANIMAL UNITS SHALL BE BASED ON REASONABLE CARRYING CAPACITY AND HISTORIC USE OF THE AREA SERVICED BY THIS WATER SOURCE.

SOURCE: SPANISH CREEK, NORTH FORK

PURPOSE (USE): STOCK

PERIOD OF USE: MAY 1 TO JULY 4

POINTS OF DIVERSION AND MEANS OF DIVERSION:

LOT	BLK	QTR SEC	SEC	TWP	RGE	COUNTY	
		NENWNE	16	04S	03E	MADISON	DITCH

PLACE OF USE FOR STOCK

ACRES	LOT	BLK	QTR SEC	SEC	TWP	RGE	COUNTY
001			NE	16	04S	03E	MADISON

REMARKS: SEE GENERAL FINDINGS OF FACT AND CONCLUSIONS OF LAW FOR FURTHER DELINEATION OF THIS RIGHT.

TEMPORARY PRELIMINARY DECREE
GALLATIN RIVER BASIN
BASIN 41H
ABSTRACT OF WATER RIGHT

WATER RIGHT NUMBER 41H -W-120817-00

OWNERS: SHELTON RANCHES, INC
PO BOX 190
GALLATIN GATEWAY MT 59730

PRIORITY DATE: JUNE 15, 1898

FLOW RATE: 1.05 CFS

VOLUME: 126.00 ACRE FEET PER YEAR

STANDARDS ON VOLUMES FOUND IN THE FINDINGS OF FACT ARE ONLY GUIDELINES. CLAIMED VOLUMES MAY BE MODIFIED BY THE COURT ON INDIVIDUAL OBJECTION.

CLIMATIC AREA: 4

SOURCE: WEST GALLATIN RIVER

MAXIMUM ACRES: 42.70

PURPOSE (USE): IRRIGATION

PERIOD OF USE: APR 15 TO OCT 4

POINTS OF DIVERSION AND MEANS OF DIVERSION:

LOT	BLK	QTR SEC	SEC	TWP	RGE	COUNTY	
		SWSWNE	33	03S	04E	GALLATIN	HEADGATE

PLACE OF USE FOR IRRIGATION

	ACRES	LOT	BLK	QTR SEC	SEC	TWP	RGE	COUNTY
001	42.70			E2SE	28	03S	04E	GALLATIN
TOTAL	42.70							

REMARKS: SEE GENERAL FINDINGS OF FACT AND CONCLUSIONS OF LAW FOR FURTHER DELINEATION OF THIS RIGHT.

PAGE 3077

TEMPORARY PRELIMINARY DECREE
GALLATIN RIVER BASIN
BASIN 41H
ABSTRACT OF WATER RIGHT

WATER RIGHT NUMBER 41H -W-120818-00

OWNERS: SHELTON RANCHES, INC
PO BOX 190
GALLATIN GATEWAY MT 59730

PRIORITY DATE: JUNE 1, 1883

FLOW RATE: 1.05 CFS

VOLUME: 91.00 ACRE FEET PER YEAR

STANDARDS ON VOLUMES FOUND IN THE FINDINGS OF FACT ARE ONLY GUIDELINES. CLAIMED VOLUMES MAY BE MODIFIED BY THE COURT ON INDIVIDUAL OBJECTION.

CLIMATIC AREA: 4

SOURCE: WEST GALLATIN RIVER

MAXIMUM ACRES: 30.20

PURPOSE (USE): IRRIGATION

PERIOD OF USE: APR 15 TO OCT 4

POINTS OF DIVERSION AND MEANS OF DIVERSION:

LOT	BLK	QTR SEC	SEC	TWP	RGE	COUNTY	
		SWSWNE	33	03S	04E	GALLATIN	HEADGATE

PLACE OF USE FOR IRRIGATION

	ACRES	LOT	BLK	QTR SEC	SEC	TWP	RGE	COUNTY
001	9.70			NENW	22	03S	04E	GALLATIN
002	14.30			SWNW	22	03S	04E	GALLATIN
003	6.20			NWSW	22	03S	04E	GALLATIN
TOTAL	30.20							

REMARKS: THIS CLAIM PRESENTS ISSUES OF FACT AND LAW THAT MAY BE ADDRESSED AT THE OBJECTION STAGE. IT APPEARS THAT 24.5 ACRES ARE ACTUALLY IRRIGATED AND PROBLEMS COULD EXIST WITH FLOW RATE AND VOLUME. TO ASSURE THE ORDERLY ADMINISTRATION OF WATER RIGHTS, THE WATER COURTS WILL SET A HEARING TO DETERMINE THESE ISSUES IF NO OBJECTIONS ARE MADE.

SEE GENERAL FINDINGS OF FACT AND CONCLUSIONS OF LAW FOR FURTHER DELINEATION OF THIS RIGHT.

TEMPORARY PRELIMINARY DECREE
GALLATIN RIVER BASIN
BASIN 41H
ABSTRACT OF WATER RIGHT

WATER RIGHT NUMBER 41H -W-120819-00

OWNERS: SHELTON RANCHES, INC
PO BOX 190
GALLATIN GATEWAY MT 59730

PRIORITY DATE: JUNE 15, 1888

FLOW RATE: 3.20 CFS

VOLUME: 390.00 ACRE FEET PER YEAR

STANDARDS ON VOLUMES FOUND IN THE FINDINGS OF FACT ARE ONLY GUIDELINES. CLAIMED VOLUMES MAY BE MODIFIED BY THE COURT ON INDIVIDUAL OBJECTION.

CLIMATIC AREA: 4

SOURCE: WEST GALLATIN RIVER

MAXIMUM ACRES: 129.80

PURPOSE (USE): IRRIGATION

PERIOD OF USE: APR 15 TO OCT 4

POINTS OF DIVERSION AND MEANS OF DIVERSION:

LOT	BLK	QTR SEC	SEC	TWP	RGE	COUNTY	
		SWSWNE	33	03S	04E	GALLATIN	HEADGATE

PLACE OF USE FOR IRRIGATION

	ACRES	LOT	BLK	QTR SEC	SEC	TWP	RGE	COUNTY
001	74.80			N2NW	27	03S	04E	GALLATIN
002	55.00			S2SW	22	03S	04E	GALLATIN
TOTAL	129.80							

REMARKS: SEE GENERAL FINDINGS OF FACT AND CONCLUSIONS OF LAW FOR FURTHER DELINEATION OF THIS RIGHT.

TEMPORARY PRELIMINARY DECREE
GALLATIN RIVER BASIN
BASIN 41H
ABSTRACT OF WATER RIGHT

WATER RIGHT NUMBER 41H -W-120820-00

OWNERS: SHELTON RANCHES, INC
PO BOX 190
GALLATIN GATEWAY MT 59730

PRIORITY DATE: JUNE 15, 1890

FLOW RATE: 5.28 CFS

VOLUME: 661.00 ACRE FEET PER YEAR

STANDARDS ON VOLUMES FOUND IN THE FINDINGS OF FACT ARE ONLY GUIDELINES. CLAIMED VOLUMES MAY BE MODIFIED BY THE COURT ON INDIVIDUAL OBJECTION.

CLIMATIC AREA: 4

SOURCE: WEST GALLATIN RIVER

MAXIMUM ACRES: 219.30

PURPOSE (USE): IRRIGATION

PERIOD OF USE: APR 15 TO OCT 4

POINTS OF DIVERSION AND MEANS OF DIVERSION:

LOT	BLK	QTR SEC	SEC	TWP	RGE	COUNTY	
		SWSWNE	33	03S	04E	GALLATIN	HEADGATE

PLACE OF USE FOR IRRIGATION

	ACRES	LOT	BLK	QTR SEC	SEC	TWP	RGE	COUNTY
001	91.10			NE	22	03S	04E	GALLATIN
002	35.40			SENW	22	03S	04E	GALLATIN
003	36.40			NESW	22	03S	04E	GALLATIN
004	56.40			W2SE	22	03S	04E	GALLATIN
TOTAL	219.30							

REMARKS: SEE GENERAL FINDINGS OF FACT AND CONCLUSIONS OF LAW FOR FURTHER DELINEATION OF THIS RIGHT.

TEMPORARY PRELIMINARY DECREE
GALLATIN RIVER BASIN
BASIN 41H
ABSTRACT OF WATER RIGHT

WATER RIGHT NUMBER 41H -W-120821-00

OWNERS: SHELTON RANCHES, INC
PO BOX 190
GALLATIN GATEWAY MT 59730

THE PLACE OF USE OF THIS RIGHT WAS ALSO CLAIMED BY THE CLAIMANT OF FILE NO. W016773-00. THE WATER COURT DECREES THIS RIGHT AND MAKES BOTH CLAIMS A MATTER OF RECORD.

PRIORITY DATE: JUNE 15, 1889

FLOW RATE: 3.75 CFS

VOLUME: 450.00 ACRE FEET PER YEAR

STANDARDS ON VOLUMES FOUND IN THE FINDINGS OF FACT ARE ONLY GUIDELINES. CLAIMED VOLUMES MAY BE MODIFIED BY THE COURT ON INDIVIDUAL OBJECTION.

CLIMATIC AREA: 4

SOURCE: WEST GALLATIN RIVER

MAXIMUM ACRES: 146.30

PURPOSE (USE): IRRIGATION

PERIOD OF USE: APR 15 TO OCT 4

POINTS OF DIVERSION AND MEANS OF DIVERSION:

LOT	BLK	QTR SEC	SEC	TWP	RGE	COUNTY	
		SWSWNE	33	03S	04E	GALLATIN	HEADGATE

PLACE OF USE FOR IRRIGATION:

	ACRES	LOT	BLK	QTR SEC	SEC	TWP	RGE	COUNTY
001	21.00			SENE	28	03S	04E	GALLATIN
002	125.30			W2	27	03S	04E	GALLATIN
TOTAL	146.30							

REMARKS: SEE GENERAL FINDINGS OF FACT AND CONCLUSIONS OF LAW FOR FURTHER DELINEATION OF THIS RIGHT.

TEMPORARY PRELIMINARY DECREE
GALLATIN RIVER BASIN
BASIN 41H
ABSTRACT OF WATER RIGHT

WATER RIGHT NUMBER 41H -W-122601-00

OWNERS: HOLLAR KENNETH
PO BOX 4267
KAILUA-KONA HI 96740

WARD ESTHER M
PO BOX 4267
KAILUA-KONA HI 96740

PRIORITY DATE: DEC 31, 1933

FLOW RATE: 25.00 GPM

VOLUME: 30 GALLONS PER DAY PER ANIMAL UNIT

THIS RIGHT INCLUDES THE AMOUNT OF WATER CONSUMPTIVELY USED FOR STOCKWATERING PURPOSES AT THE RATE OF 30 GALLONS PER DAY PER ANIMAL UNIT. ANIMAL UNITS SHALL BE BASED ON REASONABLE CARRYING CAPACITY AND HISTORIC USE OF THE AREA SERVICED BY THIS WATER SOURCE.

SOURCE: WELL

PURPOSE (USE): STOCK

PERIOD OF USE: JAN 1 TO DEC 31

POINTS OF DIVERSION AND MEANS OF DIVERSION:

LOT	BLK	QTR SEC	SEC	TWP	RGE	COUNTY	
		SWSWSE	26	02S	04E	GALLATIN	WELL

PLACE OF USE FOR STOCK

	ACRES	LOT	BLK	QTR SEC	SEC	TWP	RGE	COUNTY
001				SWSWSE	26	02S	04E	GALLATIN

REMARKS: SEE GENERAL FINDINGS OF FACT AND CONCLUSIONS OF LAW FOR FURTHER DELINEATION OF THIS RIGHT.

TEMPORARY PRELIMINARY DECREE
GALLATIN RIVER BASIN
BASIN 41H
ABSTRACT OF WATER RIGHT

WATER RIGHT NUMBER 41H -W-122602-00

OWNERS: HOLLAR KENNETH
PO BOX 4267
KAILUA-KONA HI 96740

WARD GARY L
PO BOX 4267
KAILUA-KONA HI 96740

WARD MARY J

GALLATIN GATEWAY MT 59730

WARD ELEANOR L

POLLOCK ID 83547

WARD GARY L
BOX 69
GALLATIN GATEWAY MT 59730

WARD OWEN L

POLLOCK ID 83547

PRIORITY DATE: DEC 31, 1933

FLOW RATE: 25.00 GPM

VOLUME: 30 GALLONS PER DAY PER ANIMAL UNIT

THIS RIGHT INCLUDES THE AMOUNT OF WATER CONSUMPTIVELY USED FOR STOCKWATERING PURPOSES AT THE RATE OF 30 GALLONS PER DAY PER ANIMAL UNIT. ANIMAL UNITS SHALL BE BASED ON REASONABLE CARRYING CAPACITY AND HISTORIC USE OF THE AREA SERVICED BY THIS WATER SOURCE.

SOURCE: WELL

PURPOSE (USE): STOCK

PERIOD OF USE: JAN 1 TO DEC 31

POINTS OF DIVERSION AND MEANS OF DIVERSION:

LOT	BLK	QTR SEC	SEC	TWP	RGE	COUNTY	
		NWSENE	26	02S	04E	GALLATIN	WELL

PLACE OF USE FOR STOCK

ACRES	LOT	BLK	QTR SEC	SEC	TWP	RGE	COUNTY
001			NWSENE	26	02S	04E	GALLATIN

REMARKS: SEE GENERAL FINDINGS OF FACT AND CONCLUSIONS OF LAW FOR FURTHER DELINEATION OF THIS RIGHT.

TEMPORARY PRELIMINARY DECREE
GALLATIN RIVER BASIN
BASIN 41H
ABSTRACT OF WATER RIGHT

WATER RIGHT NUMBER 41H -W-122603-00

OWNERS: HOLLAR KENNETH
PO BOX 4267
KAILUA-KONA HI 96740

WARD ESTHER M
PO BOX 4267
KAILUA-KONA HI 96740

WARD MARY J
GALLATIN GATEWAY MT 59730

WARD ELEANOR L
POLLOCK ID 83547

WARD GARY L
BOX 69
GALLATIN GATEWAY MT 59730

WARD OWEN L
POLLOCK ID 83547

PRIORITY DATE: DEC 31, 1933

FLOW RATE:

VOLUME: 30 GALLONS PER DAY PER ANIMAL UNIT

THIS RIGHT INCLUDES THE AMOUNT OF WATER CONSUMPTIVELY USED FOR STOCKWATERING PURPOSES AT THE RATE OF 30 GALLONS PER DAY PER ANIMAL UNIT. ANIMAL UNITS SHALL BE BASED ON REASONABLE CARRYING CAPACITY AND HISTORIC USE OF THE AREA SERVICED BY THIS WATER SOURCE.

SOURCE: SPRING, TRIBUTARY OF ELK GROVE SLOUGH

PURPOSE (USE): STOCK

PERIOD OF USE: JAN 1 TO DEC 31

POINTS OF DIVERSION AND MEANS OF DIVERSION:

LOT	BLK	QTR SEC	SEC	TWP	RGE	COUNTY	
		SESWSE	26	02S	04E	GALLATIN	DIRECT FROM SRC

PLACE OF USE FOR STOCK

ACRES	LOT	BLK	QTR SEC	SEC	TWP	RGE	COUNTY
001			SESWSE	26	02S	04E	GALLATIN

REMARKS: SEE GENERAL FINDINGS OF FACT AND CONCLUSIONS OF LAW FOR FURTHER DELINEATION OF THIS RIGHT.

TEMPORARY PRELIMINARY DECREE
GALLATIN RIVER BASIN
BASIN 41H
ABSTRACT OF WATER RIGHT

WATER RIGHT NUMBER 41H -W-122604-00

OWNERS: HOLLAR KENNETH
PO BOX 4267
KAILUA-KOMA HI 96740

WARD ESTHER M
PO BOX 4267
KAILUA-KOMA HI 96740

WARD MARY J
GALLATIN GATEWAY MT 59730

WARD ELEANOR L
POLLOCK ID 83547

WARD OWEN L
POLLOCK ID 83547

WARD GARY L
GALLATIN GATEWAY MT 59730

PRIORITY DATE: DEC 31, 1917

FLOW RATE:

VOLUME: 30 GALLONS PER DAY PER ANIMAL UNIT

THIS RIGHT INCLUDES THE AMOUNT OF WATER CONSUMPTIVELY USED FOR STOCKWATERING PURPOSES AT THE RATE OF 30 GALLONS PER DAY PER ANIMAL UNIT. ANIMAL UNITS SHALL BE BASED ON REASONABLE CARRYING CAPACITY AND HISTORIC USE OF THE AREA SERVICED BY THIS WATER SOURCE.

SOURCE: SPRING, TRIBUTARY OF ELK GROVE SLOUGH

PURPOSE (USE): STOCK

PERIOD OF USE: JAN 1 TO DEC 31

POINTS OF DIVERSION AND MEANS OF DIVERSION:

LOT	BLK	QTR SEC	SEC	TWP	RGE	COUNTY	
		NWSENE	26	02S	04E	GALLATIN	DIRECT FROM SRC

PLACE OF USE FOR STOCK

ACRES	LOT	BLK	QTR SEC	SEC	TWP	RGE	COUNTY
001			NWSENE	26	02S	04E	GALLATIN

REMARKS: SEE GENERAL FINDINGS OF FACT AND CONCLUSIONS OF LAW FOR FURTHER DELINEATION OF THIS RIGHT.

TEMPORARY PRELIMINARY DECREE
GALLATIN RIVER BASIN
BASIN 41H
ABSTRACT OF WATER RIGHT

WATER RIGHT NUMBER 41H -W-122605-00

OWNERS: HOLLAR KENNETH
PO BOX 4267
KAILUA-KONA HI 96740

WARD ESTHER M
PO BOX 4267
KAILUA-KONA HI 96740

PRIORITY DATE: DEC 31, 1933

FLOW RATE:

VOLUME: 30 GALLONS PER DAY PER ANIMAL UNIT

THIS RIGHT INCLUDES THE AMOUNT OF WATER CONSUMPTIVELY USED FOR STOCKWATERING PURPOSES AT THE RATE OF 30 GALLONS PER DAY PER ANIMAL UNIT. ANIMAL UNITS SHALL BE BASED ON REASONABLE CARRYING CAPACITY AND HISTORIC USE OF THE AREA SERVICED BY THIS WATER SOURCE.

SOURCE: SPRING, TRIBUTARY OF WEST GALLATIN RIVER

PURPOSE (USE): STOCK

PERIOD OF USE: JAN 1 TO DEC 31

POINTS OF DIVERSION AND MEANS OF DIVERSION:

LOT	BLK	QTR SEC	SEC	TWP	RGE	COUNTY	
		SESWNW	26	02S	04E	GALLATIN	DIRECT FROM SRC

PLACE OF USE FOR STOCK

	ACRES	LOT	BLK	QTR SEC	SEC	TWP	RGE	COUNTY
001				SESWNW	26	02S	04E	GALLATIN

REMARKS: SEE GENERAL FINDINGS OF FACT AND CONCLUSIONS OF LAW FOR FURTHER DELINEATION OF THIS RIGHT.

TEMPORARY PRELIMINARY DECREE
GALLATIN RIVER BASIN
BASIN 41H
ABSTRACT OF WATER RIGHT

WATER RIGHT NUMBER 41H -W-122606-00

OWNERS: HOLLAR KENNETH
PO BOX 4267
KAILUA-KONA HI 96740

WARD ESTHER M
PO BOX 4267
KAILUA-KONA HI 96740

PRIORITY DATE: DEC 31, 1933

FLOW RATE:

VOLUME: 30 GALLONS PER DAY PER ANIMAL UNIT

THIS RIGHT INCLUDES THE AMOUNT OF WATER CONSUMPTIVELY USED FOR STOCKWATERING PURPOSES AT THE RATE OF 30 GALLONS PER DAY PER ANIMAL UNIT. ANIMAL UNITS SHALL BE BASED ON REASONABLE CARRYING CAPACITY AND HISTORIC USE OF THE AREA SERVICED BY THIS WATER SOURCE.

SOURCE: SPRING, TRIBUTARY OF WEST GALLATIN RIVER

PURPOSE (USE): STOCK

PERIOD OF USE: JAN 1 TO DEC 31

POINTS OF DIVERSION AND MEANS OF DIVERSION:

LOT	BLK	QTR SEC	SEC	TWP	RGE	COUNTY	
		NWNWSW	26	02S	04E	GALLATIN	DIRECT FROM SRC

PLACE OF USE FOR STOCK

	ACRES	LOT	BLK	QTR SEC	SEC	TWP	RGE	COUNTY
001				NWNWSW	26	02S	04E	GALLATIN

REMARKS: SEE GENERAL FINDINGS OF FACT AND CONCLUSIONS OF LAW FOR FURTHER DELINEATION OF THIS RIGHT.

TEMPORARY PRELIMINARY DECREE
GALLATIN RIVER BASIN
BASIN 41H
ABSTRACT OF WATER RIGHT

WATER RIGHT NUMBER 41H -W-122607-00

OWNERS: HOLLAR KENNETH
PO BOX 4267
KAILUA-KONA HI 96740

WARD GARY L
PO BOX 4267
KAILUA KONA HI 96740

WARD MARY J
GALLATIN GATEWAY MT 59730

WARD ELEANOR L
POLLOCK ID 83547

WARD GARY L
BOX 69
GALLATIN GATEWAY MT 59730

WARD OWEN L
POLLOCK ID 83547

PRIORITY DATE: DEC 31, 1933

FLOW RATE: 25.00 GPM

VOLUME: 30 GALLONS PER DAY PER ANIMAL UNIT

THIS RIGHT INCLUDES THE AMOUNT OF WATER CONSUMPTIVELY USED FOR STOCKWATERING PURPOSES AT THE RATE OF 30 GALLONS PER DAY PER ANIMAL UNIT. ANIMAL UNITS SHALL BE BASED ON REASONABLE CARRYING CAPACITY AND HISTORIC USE OF THE AREA SERVICED BY THIS WATER SOURCE.

SOURCE: WELL

PURPOSE (USE): STOCK

PERIOD OF USE: JAN 1 TO DEC 31

POINTS OF DIVERSION AND MEANS OF DIVERSION:

LOT	BLK	QTR SEC	SEC	TWP	RGE	COUNTY	
		NWSENE	26	02S	04E	GALLATIN	WELL

PLACE OF USE FOR STOCK

	ACRES	LOT	BLK	QTR SEC	SEC	TWP	RGE	COUNTY
001				NWSENE	26	02S	04E	GALLATIN

REMARKS: SEE GENERAL FINDINGS OF FACT AND CONCLUSIONS OF LAW FOR FURTHER DELINEATION OF THIS RIGHT.

TEMPORARY PRELIMINARY DECREE
GALLATIN RIVER BASIN
BASIN 41H
ABSTRACT OF WATER RIGHT

WATER RIGHT NUMBER 41H -W-122608-00

OWNERS: HOLLAR KENNETH
PO BOX 4267
KAILUA-KONA HI 96740

WARD ESTHER M
PO BOX 4267
KAILUA-KONA HI 96740

WARD MARY J
GALLATIN GATEWAY MT 59730

WARD ELEANOR L
POLLOCK ID 83547

WARD GARY L
BOX 69
GALLATIN GATEWAY MT 59730

WARD OWEN L
POLLOCK ID 83547

PRIORITY DATE: JUNE 15, 1866

FLOW RATE:

VOLUME: 30 GALLONS PER DAY PER ANIMAL UNIT

THIS RIGHT INCLUDES THE AMOUNT OF WATER CONSUMPTIVELY USED FOR STOCKWATERING PURPOSES AT THE RATE OF 30 GALLONS PER DAY PER ANIMAL UNIT. ANIMAL UNITS SHALL BE BASED ON REASONABLE CARRYING CAPACITY AND HISTORIC USE OF THE AREA SERVICED BY THIS WATER SOURCE.

SOURCE: WEST GALLATIN RIVER

PURPOSE (USE): STOCK

PERIOD OF USE: APR 1 TO NOV 4

POINTS OF DIVERSION AND MEANS OF DIVERSION:

LOT	BLK	QTR SEC	SEC	TWP	RGE	COUNTY	
		SWNWNW	11	03S	04E	GALLATIN	DITCH

PLACE OF USE FOR STOCK

	ACRES	LOT	BLK	QTR SEC	SEC	TWP	RGE	COUNTY
001				SE	26	02S	04E	GALLATIN
002				S2NE	26	02S	04E	GALLATIN
003				N2	36	02S	04E	GALLATIN

REMARKS: SEE GENERAL FINDINGS OF FACT AND CONCLUSIONS OF LAW FOR FURTHER DELINEATION OF THIS RIGHT.

TEMPORARY PRELIMINARY DECREE
GALLATIN RIVER BASIN
BASIN 41H
ABSTRACT OF WATER RIGHT

WATER RIGHT NUMBER 41H -W-122609-00

OWNERS: HOLLAR KENNETH
PO BOX 4267
KAILUA-KONA HI 96740

WARD ESTHER M
PO BOX 4267
KAILUA-KONA HI 96740

WARD MARY J
GALLATIN GATEWAY MT 59730

WARD ELEANOR L
POLLOCK ID 83547

WARD GARY L
BOX 69
GALLATIN GATEWAY MT 59730

WARD OWEN L
POLLOCK ID 83547

PRIORITY DATE: JUNE 11, 1909

FLOW RATE: 5.00 CFS

VOLUME: 279.00 ACRE FEET PER YEAR

STANDARDS ON VOLUMES FOUND IN THE FINDINGS OF FACT ARE ONLY GUIDELINES. CLAIMED VOLUMES MAY BE MODIFIED BY THE COURT ON INDIVIDUAL OBJECTION.

CLIMATIC AREA: 4

SOURCE: ELK GROVE SLOUGH

MAXIMUM ACRES: 278.00

PURPOSE (USE): IRRIGATION

PERIOD OF USE: APR 1 TO NOV 30

POINTS OF DIVERSION AND MEANS OF DIVERSION:

LOT	BLK	QTR SEC	SEC	TWP	RGE	COUNTY	
		W2W2SE	26	02S	04E	GALLATIN	HEADGATE
		E2E2NE	26	02S	04E	GALLATIN	HEADGATE
		W2W2NE	26	02S	04E	GALLATIN	HEADGATE

PLACE OF USE FOR IRRIGATION

	ACRES	LOT	BLK	QTR SEC	SEC	TWP	RGE	COUNTY
001	40.00			SWNE	26	02S	04E	GALLATIN
002	80.00			W2SE	26	02S	04E	GALLATIN
003	40.00			SENE	26	02S	04E	GALLATIN
004	80.00			E2SE	26	02S	04E	GALLATIN
005	12.00			W2SWNW	25	02S	04E	GALLATIN
006	22.00			W2W2SW	25	02S	04E	GALLATIN
TOTAL	278.00							

REMARKS: THE WATER RIGHTS FOLLOWING THIS STATEMENT ARE SUPPLEMENTAL, WHICH MEANS THE RIGHTS HAVE OVERLAPPING PLACES OF USE. THE RIGHTS CAN BE COMBINED TO IRRIGATE ONLY OVERLAPPING PARCELS OF THE CLAIMANT'S TOTAL 440.00 ACRES. THE COMBINED VOLUME OF THESE RIGHTS SHALL NOT EXCEED 1,439.91 ACRE-FEET PER YEAR. EACH RIGHT IS LIMITED TO THE FLOW RATE, VOLUME, PLACE OF USE AND BENEFICIAL USE OF THAT INDIVIDUAL RIGHT.
W122609-00, W122610-00, W122611-00, W122612-00, W122613-00,

TEMPORARY PRELIMINARY DECREE
GALLATIN RIVER BASIN
BASIN 41H
ABSTRACT OF WATER RIGHT

WATER RIGHT NUMBER 41H -W-122609-00 (CONTINUED)

W122614-00, W122615-00, W122616-00

SEE GENERAL FINDINGS OF FACT AND CONCLUSIONS OF LAW FOR FURTHER DELINEATION OF THIS RIGHT.

TEMPORARY PRELIMINARY DECREE
GALLATIN RIVER BASIN
BASIN 41H
ABSTRACT OF WATER RIGHT

WATER RIGHT NUMBER 41H -W-122610-00

OWNERS: HOLLAR KENNETH
PO BOX 4267
KAILUA-KONA HI 96740

WARD GARY L
PO BOX 4267
KAILUA-KONA HI 96740

WARD ELEANOR L
POLLOCK ID 83547

WARD OWEN L
POLLOCK ID 83547

WARD MARY J
GALLATIN GATEWAY MT 59730

PRIORITY DATE: JUNE 15, 1866

FLOW RATE: 2.50 CFS

VOLUME: 240.00 ACRE FEET PER YEAR

STANDARDS ON VOLUMES FOUND IN THE FINDINGS OF FACT ARE ONLY GUIDELINES. CLAIMED VOLUMES MAY BE MODIFIED BY THE COURT ON INDIVIDUAL OBJECTION.

CLIMATIC AREA: 4

SOURCE: WEST GALLATIN RIVER

MAXIMUM ACRES: 440.00

PURPOSE (USE): IRRIGATION

PERIOD OF USE: APR 1 TO NOV 30

POINTS OF DIVERSION AND MEANS OF DIVERSION:

LOT	BLK	QTR SEC	SEC	TWP	RGE	COUNTY	
		SWNWNW	11	03S	04E	GALLATIN	HEADGATE
		NESWNW	02	06S	04E	GALLATIN	HEADGATE

PLACE OF USE FOR IRRIGATION

	ACRES	LOT	BLK	QTR SEC	SEC	TWP	RGE	COUNTY
001	14.00			E2W2NW	36	02S	04E	GALLATIN
002	63.00			E2NW	36	02S	04E	GALLATIN
003	40.00			SWNE	26	02S	04E	GALLATIN
004	35.00			N2SW	26	02S	04E	GALLATIN
005	30.00			SENW	26	02S	04E	GALLATIN
006	80.00			W2SE	26	02S	04E	GALLATIN
007	40.00			SENE	26	02S	04E	GALLATIN
008	80.00			E2SE	26	02S	04E	GALLATIN
009	15.00			W2SWNW	25	02S	04E	GALLATIN
010	25.00			W2W2SW	25	02S	04E	GALLATIN
TOTAL	440.00							

REMARKS: THE WATER RIGHTS LISTED FOLLOWING THIS STATEMENT ARE FILED ON THE SAME FORMERLY DECREED WATER RIGHT. THESE CLAIMS SHALL NOT EXCEED THE 581 MINER'S INCHES AS DECREED IN CASE NO. 3850. AT THIS TIME THE COURT MAKES NO DETERMINATION OF CORRECT PREDECESSORS IN INTEREST OR THE CORRECT DIVISION OF THIS WATER AMONG CLAIMANTS. W022545-00, W022555-00, W042425-00, W103729-00, W115490-00, W122610-00, W122647-00, W126857-00, W132215-00, W138754-00, W138774-00,

TEMPORARY PRELIMINARY DECREE
GALLATIN RIVER BASIN
BASIN 41H
ABSTRACT OF WATER RIGHT

WATER RIGHT NUMBER 41H -W-122610-00 (CONTINUED)

W139067-00, W141012-00.

THE WATER RIGHTS FOLLOWING THIS STATEMENT ARE SUPPLEMENTAL, WHICH MEANS THE RIGHTS HAVE OVERLAPPING PLACES OF USE. THE RIGHTS CAN BE COMBINED TO IRRIGATE ONLY OVERLAPPING PARCELS OF THE CLAIMANT'S TOTAL 440.00 ACRES. THE COMBINED VOLUME OF THESE RIGHTS SHALL NOT EXCEED 1,439.91 ACRE-FEET PER YEAR. EACH RIGHT IS LIMITED TO THE FLOW RATE, VOLUME, PLACE OF USE AND BENEFICIAL USE OF THAT INDIVIDUAL RIGHT.
W122609-00, W122610-00, W122611-00, W122612-00, W122613-00, W122614-00, W122615-00, W122616-00

SEE GENERAL FINDINGS OF FACT AND CONCLUSIONS OF LAW FOR FURTHER DELINEATION OF THIS RIGHT.

TEMPORARY PRELIMINARY DECREE
GALLATIN RIVER BASIN
BASIN 41H
ABSTRACT OF WATER RIGHT

WATER RIGHT NUMBER 41H -W-122611-00

OWNERS: HOLLAR KENNETH
PO BOX 4267
KAILUA-KONA HI 96740

WARD ELEANOR L
POLLOCK ID 83547

WARD OWEN L
POLLOCK ID 83547

WARD ESTHER M
PO BOX 4267
KAILUA-KONA HI 96740

WARD MARY J
GALLATIN GATEWAY MT 59730

PRIORITY DATE: MAY 1, 1867

FLOW RATE: 1.90 CFS

VOLUME: 294.00 ACRE FEET PER YEAR

STANDARDS ON VOLUMES FOUND IN THE FINDINGS OF FACT ARE ONLY GUIDELINES. CLAIMED VOLUMES MAY BE MODIFIED BY THE COURT ON INDIVIDUAL OBJECTION.

CLIMATIC AREA: 4

SOURCE: WEST GALLATIN RIVER

MAXIMUM ACRES: 440.00

PURPOSE (USE): IRRIGATION

PERIOD OF USE: APR 1 TO NOV 30

POINTS OF DIVERSION AND MEANS OF DIVERSION:

LOT	BLK	QTR SEC	SEC	TWP	RGE	COUNTY	
		SWNWNW	11	03S	04E	GALLATIN	HEADGATE
		NESWNW	02	03S	04E	GALLATIN	HEADGATE

PLACE OF USE FOR IRRIGATION

	ACRES	LOT	BLK	QTR SEC	SEC	TWP	RGE	COUNTY
001	55.00			N2SW	26	02S	04E	GALLATIN
002	30.00			SENW	26	02S	04E	GALLATIN
003	40.00			SWNE	26	02S	04E	GALLATIN
004	80.00			W2SE	26	02S	04E	GALLATIN
005	40.00			SENE	26	02S	04E	GALLATIN
006	80.00			E2SE	26	02S	04E	GALLATIN
007	13.00			W2SWNW	25	02S	04E	GALLATIN
008	25.00			W2W2SW	25	02S	04E	GALLATIN
009	14.00			E2W2NW	36	02S	04E	GALLATIN
010	63.00			E2NW	36	02S	04E	GALLATIN
TOTAL	440.00							

REMARKS: THE WATER RIGHTS FOLLOWING THIS STATEMENT ARE SUPPLEMENTAL, WHICH MEANS THE RIGHTS HAVE OVERLAPPING PLACES OF USE. THE RIGHTS CAN BE COMBINED TO IRRIGATE ONLY OVERLAPPING PARCELS OF THE CLAIMANT'S TOTAL 440.00 ACRES. THE COMBINED VOLUME OF THESE RIGHTS SHALL NOT EXCEED 1,439.91 ACRE-FEET PER YEAR. EACH RIGHT IS LIMITED TO THE FLOW RATE, VOLUME, PLACE OF USE AND BENEFICIAL USE OF THAT INDIVIDUAL RIGHT.
W122609-00, W122610-00, W122611-00, W122612-00, W122613-00,

PAGE 3094

TEMPORARY PRELIMINARY DECREE
GALLATIN RIVER BASIN
BASIN 41H
ABSTRACT OF WATER RIGHT

WATER RIGHT NUMBER 41H -W-122611-00 (CONTINUED)

W122614-00, W122615-00, W122616-00

SEE GENERAL FINDINGS OF FACT AND CONCLUSIONS OF LAW FOR FURTHER DELINEATION OF THIS RIGHT.

TEMPORARY PRELIMINARY DECREE
GALLATIN RIVER BASIN
BASIN 41H
ABSTRACT OF WATER RIGHT

WATER RIGHT NUMBER 41H -W-122612-00

OWNERS: HOLLAR KENNETH
PO BOX 4267
KAILUA-KONA HI 96740

WARD ESTHER M
PO BOX 4267
KAILUA-KONA HI 96740

PRIORITY DATE: AUG 29, 1924

FLOW RATE: 3.13 CFS

VOLUME: 175.00 ACRE FEET PER YEAR

STANDARDS ON VOLUMES FOUND IN THE FINDINGS OF FACT ARE ONLY GUIDELINES. CLAIMED VOLUMES MAY BE MODIFIED BY THE COURT ON INDIVIDUAL OBJECTION.

CLIMATIC AREA: 4

SOURCE: WASTE & SEEPAGE, TRIBUTARY OF ELK GROVE SLOUGH

MAXIMUM ACRES: 355.00

PURPOSE (USE): IRRIGATION

PERIOD OF USE: APR 1 TO NOV 30

POINTS OF DIVERSION AND MEANS OF DIVERSION:

LOT	BLK	QTR SEC	SEC	TWP	RGE	COUNTY	
		NENENW	35	02S	04E	GALLATIN	DRAIN DITCH

PLACE OF USE FOR IRRIGATION

	ACRES	LOT	BLK	QTR SEC	SEC	TWP	RGE	COUNTY
001	40.00			SWNE	26	02S	04E	GALLATIN
002	80.00			W2SE	26	02S	04E	GALLATIN
003	40.00			SENE	26	02S	04E	GALLATIN
004	80.00			E2SE	26	02S	04E	GALLATIN
005	19.00			W2SWNW	25	02S	04E	GALLATIN
006	25.00			W2W2SW	25	02S	04E	GALLATIN
007	14.00			E2W2NW	36	02S	04E	GALLATIN
008	47.00			E2NW	36	02S	04E	GALLATIN
TOTAL	355.00							

REMARKS: THE WATER RIGHTS FOLLOWING THIS STATEMENT ARE SUPPLEMENTAL, WHICH MEANS THE RIGHTS HAVE OVERLAPPING PLACES OF USE. THE RIGHTS CAN BE COMBINED TO IRRIGATE ONLY OVERLAPPING PARCELS OF THE CLAIMANT'S TOTAL 440.00 ACRES. THE COMBINED VOLUME OF THESE RIGHTS SHALL NOT EXCEED 1,439.91 ACRE-FEET PER YEAR. EACH RIGHT IS LIMITED TO THE FLOW RATE, VOLUME, PLACE OF USE AND BENEFICIAL USE OF THAT INDIVIDUAL RIGHT.
W122609-00, W122610-00, W122611-00, W122612-00, W122613-00, W122614-00, W122615-00, W122616-00

SEE GENERAL FINDINGS OF FACT AND CONCLUSIONS OF LAW FOR FURTHER DELINEATION OF THIS RIGHT.

TEMPORARY PRELIMINARY DECREE
GALLATIN RIVER BASIN
BASIN 41H
ABSTRACT OF WATER RIGHT

WATER RIGHT NUMBER 41H -W-122613-00

OWNERS: HOLLAR KENNETH
PO BOX 4267
KAILUA-KONA HI 96740

WARD MARY J
GALLATIN GATEWAY MT 59730

WARD ESTHER M
PO BOX 4267
KAILUA-KONA HI 96740

WARD ELEANOR L
POLLOCK ID 83547

WARD GARY L
BOX 69
GALLATIN GATEWAY MT 59730

WARD OWEN L
POLLOCK ID 83547

PRIORITY DATE: MAY 1, 1867

FLOW RATE: 1.75 CFS

VOLUME: 270.00 ACRE FEET PER YEAR

STANDARDS ON VOLUMES FOUND IN THE FINDINGS OF FACT ARE ONLY GUIDELINES. CLAIMED VOLUMES MAY BE MODIFIED BY THE COURT ON INDIVIDUAL OBJECTION.

CLIMATIC AREA: 4

SOURCE: WEST GALLATIN RIVER

MAXIMUM ACRES: 363.00

PURPOSE (USE): IRRIGATION

PERIOD OF USE: APR 1 TO NOV 30

POINTS OF DIVERSION AND MEANS OF DIVERSION:

LOT	BLK	QTR SEC	SEC	TWP	RGE	COUNTY	
		NESWNW	02	03S	04E	GALLATIN	HEADGATE

PLACE OF USE FOR IRRIGATION

	ACRES	LOT	BLK	QTR SEC	SEC	TWP	RGE	COUNTY
001	55.00			N2SW	26	02S	04E	GALLATIN
002	30.00			SENW	26	02S	04E	GALLATIN
003	40.00			SWNE	26	02S	04E	GALLATIN
004	80.00			W2SE	26	02S	04E	GALLATIN
005	40.00			SENE	26	02S	04E	GALLATIN
006	80.00			E2SE	26	02S	04E	GALLATIN
007	13.00			W2SWNW	25	02S	04E	GALLATIN
008	25.00			W2W2SW	25	02S	04E	GALLATIN
TOTAL	363.00							

REMARKS: THE WATER RIGHTS LISTED FOLLOWING THIS STATEMENT ARE FILED ON THE SAME FORMERLY DECREED WATER RIGHT. THESE CLAIMS SHALL NOT EXCEED THE 70 MINER'S INCHES AS DECREED IN CASE NO. 3850. AT THIS TIME THE COURT MAKES NO DETERMINATION OF CORRECT PREDECESSORS IN INTEREST OR THE CORRECT DIVISION OF THIS WATER AMONG

WATER RIGHT NUMBER 41H -W-122613-00 (CONTINUED)

CLAIMANTS. W122613-00, W210803-00.

THE WATER RIGHTS FOLLOWING THIS STATEMENT ARE SUPPLEMENTAL, WHICH MEANS THE RIGHTS HAVE OVERLAPPING PLACES OF USE. THE RIGHTS CAN BE COMBINED TO IRRIGATE ONLY OVERLAPPING PARCELS OF THE CLAIMANT'S TOTAL 440.00 ACRES. THE COMBINED VOLUME OF THESE RIGHTS SHALL NOT EXCEED 1,439.91 ACRE-FEET PER YEAR. EACH RIGHT IS LIMITED TO THE FLOW RATE, VOLUME, PLACE OF USE AND BENEFICIAL USE OF THAT INDIVIDUAL RIGHT.
W122609-00, W122610-00, W122611-00, W122612-00, W122613-00, W122614-00, W122615-00, W122616-00

SEE GENERAL FINDINGS OF FACT AND CONCLUSIONS OF LAW FOR FURTHER DELINEATION OF THIS RIGHT.

TEMPORARY PRELIMINARY DECREE
GALLATIN RIVER BASIN
BASIN 41H
ABSTRACT OF WATER RIGHT

WATER RIGHT NUMBER 41H -W-122614-00

OWNERS: HOLLAR KENNETH
PO BOX 4267
KAILUA-KONA HI 96740

WARD MARY J
GALLATIN GATEWAY MT 59730

WARD ESTHER M
PO BOX 4267
KAILUA-KONA HI 96740

WARD ELEANOR L
POLLOCK ID 83547

WARD GARY L
BOX 69
GALLATIN GATEWAY MT 59730

WARD OWEN L
POLLOCK ID 83547

PRIORITY DATE: DEC 31, 1933

FLOW RATE: 60.00 GPM

VOLUME: 64.00 ACRE FEET PER YEAR

STANDARDS ON VOLUMES FOUND IN THE FINDINGS OF FACT ARE ONLY GUIDELINES. CLAIMED VOLUMES MAY BE MODIFIED BY THE COURT ON INDIVIDUAL OBJECTION.

CLIMATIC AREA: 6

SOURCE: SPRING, TRIBUTARY OF ELK GROVE SLOUGH

MAXIMUM ACRES: 278.00

PURPOSE (USE): IRRIGATION

PERIOD OF USE: APR 1 TO NOV 30

POINTS OF DIVERSION AND MEANS OF DIVERSION:

LOT	BLK	QTR SEC	SEC	TWP	RGE	COUNTY	
		SESWSE	26	02S	04E	GALLATIN	HEADGATE

PLACE OF USE FOR IRRIGATION

	ACRES	LOT	BLK	QTR SEC	SEC	TWP	RGE	COUNTY
001	40.00			SWNE	26	02S	04E	GALLATIN
002	80.00			W2SE	26	02S	04E	GALLATIN
003	40.00			SENE	26	02S	04E	GALLATIN
004	80.00			E2SE	26	02S	04E	GALLATIN
005	13.00			W2SWNW	25	02S	04E	GALLATIN
006	25.00			W2W2SW	25	02S	04E	GALLATIN
TOTAL	278.00							

REMARKS: THE WATER RIGHTS FOLLOWING THIS STATEMENT ARE SUPPLEMENTAL, WHICH MEANS THE RIGHTS HAVE OVERLAPPING PLACES OF USE. THE RIGHTS CAN BE COMBINED TO IRRIGATE ONLY OVERLAPPING PARCELS OF THE CLAIMANT'S TOTAL 440.00 ACRES. THE COMBINED VOLUME OF THESE RIGHTS SHALL NOT EXCEED 1,439.01 ACRE-FEET PER YEAR. EACH RIGHT IS LIMITED TO THE FLOW RATE, VOLUME, PLACE OF USE AND BENEFICIAL USE OF THAT INDIVIDUAL RIGHT.
W122609-00, W122610-00, W122611-00, W122612-00, W122613-00, W122614-00, W122615-00, W122616-00

WATER RIGHT NUMBER 41H -W-122614-00 (CONTINUED)

SEE GENERAL FINDINGS OF FACT AND CONCLUSIONS OF LAW FOR FURTHER DELINEATION OF THIS RIGHT.

TEMPORARY PRELIMINARY DECREE
GALLATIN RIVER BASIN
BASIN 41H
ABSTRACT OF WATER RIGHT

WATER RIGHT NUMBER 41H -W-122615-00

OWNERS: HOLLAR KENNETH
PO BOX 4267
KAILUA-KONA HI 96740

WARD ESTHER M
PO BOX 4267
KAILUA-KONA HI 96740

PRIORITY DATE: DEC 31, 1933

FLOW RATE: 60.00 GPM

VOLUME: 64.00 ACRE FEET PER YEAR

STANDARDS ON VOLUMES FOUND IN THE FINDINGS OF FACT ARE ONLY GUIDELINES. CLAIMED VOLUMES MAY BE MODIFIED BY THE COURT ON INDIVIDUAL OBJECTION.

CLIMATIC AREA: 4

SOURCE: SPRING, TRIBUTARY OF WEST GALLATIN RIVER

MAXIMUM ACRES: 85.00

PURPOSE (USE): IRRIGATION

PERIOD OF USE: APR 1 TO NOV 30

POINTS OF DIVERSION AND MEANS OF DIVERSION:

LOT	BLK	QTR SEC	SEC	TWP	RGE	COUNTY	
		NWNWSW	26	02S	04E	GALLATIN	HEADGATE

PLACE OF USE FOR IRRIGATION

	ACRES	LOT	BLK	QTR SEC	SEC	TWP	RGE	COUNTY
001	55.00			N2SW	26	02S	04E	GALLATIN
002	30.00			SENW	26	02S	04E	GALLATIN
TOTAL	85.00							

REMARKS: THE WATER RIGHTS FOLLOWING THIS STATEMENT ARE SUPPLEMENTAL, WHICH MEANS THE RIGHTS HAVE OVERLAPPING PLACES OF USE. THE RIGHTS CAN BE COMBINED TO IRRIGATE ONLY OVERLAPPING PARCELS OF THE CLAIMANT'S TOTAL 440.00 ACRES. THE COMBINED VOLUME OF THESE RIGHTS SHALL NOT EXCEED 1,439.91 ACRE-FEET PER YEAR. EACH RIGHT IS LIMITED TO THE FLOW RATE, VOLUME, PLACE OF USE AND BENEFICIAL USE OF THAT INDIVIDUAL RIGHT.
W122609-00, W122610-00, W122611-00, W122612-00, W122613-00, W122614-00, W122615-00, W122616-00

SEE GENERAL FINDINGS OF FACT AND CONCLUSIONS OF LAW FOR FURTHER DELINEATION OF THIS RIGHT.

TEMPORARY PRELIMINARY DECREE
GALLATIN RIVER BASIN
BASIN 41H
ABSTRACT OF WATER RIGHT

WATER RIGHT NUMBER 41H -W-122616-00

OWNERS: HOLLAR KENNETH
PO BOX 4267
KAILUA-KONA HI 96740

WARD ESTHER M
PO BOX 4267
KAILUA-KONA HI 96740

PRIORITY DATE: DEC 31, 1933

FLOW RATE: 50.00 GPM

VOLUME: 53.91 ACRE FEET PER YEAR

STANDARDS ON VOLUMES FOUND IN THE FINDINGS OF FACT ARE ONLY GUIDELINES. CLAIMED VOLUMES MAY BE MODIFIED BY THE COURT ON INDIVIDUAL OBJECTION.

CLIMATIC AREA: 4

SOURCE: SPRING, TRIBUTARY OF WEST GALLATIN RIVER

MAXIMUM ACRES: 85.00

PURPOSE (USE): IRRIGATION

PERIOD OF USE: APR 1 TO NOV 30

POINTS OF DIVERSION AND MEANS OF DIVERSION:

LOT	BLK	QTR SEC	SEC	TWP	RGE	COUNTY	
		SESWNW	26	02S	04E	GALLATIN	HEADGATE

PLACE OF USE FOR IRRIGATION

	ACRES	LOT	BLK	QTR SEC	SEC	TWP	RGE	COUNTY
001	55.00			N2SW	26	02S	04E	GALLATIN
002	30.00			SENW	26	02S	04E	GALLATIN
TOTAL	85.00							

REMARKS: THE WATER RIGHTS FOLLOWING THIS STATEMENT ARE SUPPLEMENTAL, WHICH MEANS THE RIGHTS HAVE OVERLAPPING PLACES OF USE. THE RIGHTS CAN BE COMBINED TO IRRIGATE ONLY OVERLAPPING PARCELS OF THE CLAIMANT'S TOTAL 440.00 ACRES. THE COMBINED VOLUME OF THESE RIGHTS SHALL NOT EXCEED 1,439.91 ACRE-FEET PER YEAR. EACH RIGHT IS LIMITED TO THE FLOW RATE, VOLUME, PLACE OF USE AND BENEFICIAL USE OF THAT INDIVIDUAL RIGHT.
W122609-00, W122610-00, W122611-00, W122612-00, W122613-00, W122614-00, W122615-00, W122616-00

SEE GENERAL FINDINGS OF FACT AND CONCLUSIONS OF LAW FOR FURTHER DELINEATION OF THIS RIGHT.

TEMPORARY PRELIMINARY DECREE
CALLATIN RIVER BASIN
BASIN 41H
ABSTRACT OF WATER RIGHT

WATER RIGHT NUMBER 41H -W-122617-00

OWNERS: WARD MARY J
GALLATIN GATEWAY MT 59730

HOLLAR KENNETH
PO BOX 4267
KAILUA-KONA HI 96740

WARD ELEANOR L
POLLOCK ID 83547

WARD GARY L
BOX 69
GALLATIN GATEWAY MT 59730

WARD GARY L
PO BOX 4267
KAILUA-KONA HI 96740

WARD OWEN L
POLLOCK ID 83547

PRIORITY DATE: DEC 31, 1933 0:01 AM

FLOW RATE: 25.00 GPM

VOLUME: 1.50 ACRE FEET PER YEAR

SOURCE: WELL

MAXIMUM ACRES: 0.50

PURPOSE (USE): DOMESTIC

PERIOD OF USE: JAN 1 TO DEC 31

POINTS OF DIVERSION AND MEANS OF DIVERSION:

LOT	BLK	QTR SEC	SEC	TWP	RGE	COUNTY	
		NWSENE	26	02S	04E	GALLATIN	WELL

PLACE OF USE FOR DOMESTIC

	ACRES	LOT	BLK	QTR SEC	SEC	TWP	RGE	COUNTY
001	0.50			NWSENE	26	02S	04E	GALLATIN
TOTAL	0.50							

REMARKS: SEE GENERAL FINDINGS OF FACT AND CONCLUSIONS OF LAW FOR FURTHER DELINEATION OF THIS RIGHT.

TEMPORARY PRELIMINARY DECREE
GALLATIN RIVER BASIN
BASIN 41H
ABSTRACT OF WATER RIGHT

WATER RIGHT NUMBER 41H -W-122618-00

OWNERS: HOLLAR KENNETH
PO BOX 4267
KAILUA-KONA HI 96740

WARD ESTHER M
PO BOX 4267
KAILUA-KONA HI 96740

PRIORITY DATE: APR 6, 1970

FLOW RATE: 25.00 GPM

VOLUME: 1.50 ACRE FEET PER YEAR

SOURCE: WELL

MAXIMUM ACRES: 0.50

PURPOSE (USE): DOMESTIC

PERIOD OF USE: JAN 1 TO DEC 31

POINTS OF DIVERSION AND MEANS OF DIVERSION:

LOT	BLK	QTR SEC	SEC	TWP	RGE	COUNTY	
		SESENW	26	02S	04E	GALLATIN	WELL

PLACE OF USE FOR DOMESTIC

	ACRES	LOT	BLK	QTR SEC	SEC	TWP	RGE	COUNTY
001	0.50			SESENW	26	02S	04E	GALLATIN
TOTAL	0.50							

REMARKS: SEE GENERAL FINDINGS OF FACT AND CONCLUSIONS OF LAW FOR FURTHER DELINEATION OF THIS RIGHT.

TEMPORARY PRELIMINARY DECREE
GALLATIN RIVER BASIN
BASIN 41H
ABSTRACT OF WATER RIGHT

WATER RIGHT NUMBER 41H -W-122619-00

OWNERS: HOLLAR KENNETH
PO BOX 4267
KAILUA-KONA HI 96740

WARD ESTHER M
PO BOX 4267
KAILUA-KONA HI 96740

PRIORITY DATE: DEC 31, 1933

FLOW RATE: 25.00 GPM

VOLUME: 1.50 ACRE FEET PER YEAR

SOURCE: WELL

MAXIMUM ACRES: 0.50

PURPOSE (USE): DOMESTIC

PERIOD OF USE: JAN 1 TO DEC 31

POINTS OF DIVERSION AND MEANS OF DIVERSION:

LOT	BLK	QTR SEC	SEC	TWP	RGE	COUNTY	
		SWSWSE	26	02S	04E	GALLATIN	WELL

PLACE OF USE FOR DOMESTIC

	ACRES	LOT	BLK	QTR SEC	SEC	TWP	RGE	COUNTY
001	0.50			SWSWSE	26	02S	04E	GALLATIN
TOTAL	0.50							

REMARKS: SEE GENERAL FINDINGS OF FACT AND CONCLUSIONS OF LAW FOR FURTHER DELINEATION OF THIS RIGHT.

TEMPORARY PRELIMINARY DECREE
GALLATIN RIVER BASIN
BASIN 41H
ABSTRACT OF WATER RIGHT

WATER RIGHT NUMBER 41H -W-122620-00

OWNERS: HAMPLE STEPHEN R
2 HODGEMAN CANYON
BOZEMAN MT 59715

HAMPLE CAROL J
2 HODGEMAN CANYON
BOZEMAN MT 59715

PRIORITY DATE: MAY 31, 1878

FLOW RATE: 25.00 GPM

VOLUME: 1.00 ACRE FEET PER YEAR

STANDARDS ON VOLUMES FOUND IN THE FINDINGS OF FACT ARE ONLY GUIDELINES. CLAIMED VOLUMES MAY BE MODIFIED BY THE COURT ON INDIVIDUAL OBJECTION.

CLIMATIC AREA: 4

SOURCE: HYALITE CREEK

MAXIMUM ACRES: 2.00

PURPOSE (USE): IRRIGATION

PERIOD OF USE: APR 1 TO OCT 24

POINTS OF DIVERSION AND MEANS OF DIVERSION:

LOT	BLK	QTR SEC	SEC	TWP	RGE	COUNTY	
		NWNWNE	23	03S	05E	GALLATIN	HEADGATE

PLACE OF USE FOR IRRIGATION

	ACRES	LOT	BLK	QTR SEC	SEC	TWP	RGE	COUNTY
001	2.00	001	002	NENWSE	11	03S	05E	GALLATIN
TOTAL	2.00							

REMARKS: THE WATER RIGHTS LISTED FOLLOWING THIS STATEMENT ARE FILED ON THE SAME FORMERLY DECREED WATER RIGHT. THESE CLAIMS SHALL NOT EXCEED THE 100 MINER'S INCHES AS DECREED IN CASE NO. 1772. AT THIS TIME THE COURT MAKES NO DETERMINATION OF CORRECT PREDECESSORS IN INTEREST OR THE CORRECT DIVISION OF THIS WATER AMONG CLAIMANTS. W028031-00, W103605-00, W122620-00, W122625-00, W138832-00, W139900-00.

SUBDIVISION:
HODGEMAN CANYON

THE WATER RIGHTS FOLLOWING THIS STATEMENT ARE SUPPLEMENTAL, WHICH MEANS THE RIGHTS HAVE OVERLAPPING PLACES OF USE. THE RIGHTS CAN BE COMBINED TO IRRIGATE ONLY OVERLAPPING PARCELS OF THE CLAIMANT'S TOTAL 2.00 ACRES. THE COMBINED VOLUME OF THESE RIGHTS SHALL NOT EXCEED 3.00 ACRE-FEET PER YEAR. EACH RIGHT IS LIMITED TO THE FLOW RATE, VOLUME, PLACE OF USE AND BENEFICIAL USE OF THAT INDIVIDUAL RIGHT.
W122620-00, W122623-00, W122624-00

NOTICE OF TRANSFER RECEIVED 4/02/85.

SEE GENERAL FINDINGS OF FACT AND CONCLUSIONS OF LAW FOR FURTHER DELINEATION OF THIS RIGHT.

TEMPORARY PRELIMINARY DECREE
GALLATIN RIVER BASIN
BASIN 41H
ABSTRACT OF WATER RIGHT

WATER RIGHT NUMBER 41H -W-122621-00

OWNERS: MONTAGNE JOHN
17 HODGEMAN CANYON DR
BOZEMAN MT 59715

MONTAGNE PHOEBE C
17 HODGEMAN CANYON DR
BOZEMAN MT 59715

PRIORITY DATE: JUNE 30, 1868

FLOW RATE: 450.00 GPM

VOLUME: 10.00 ACRE FEET PER YEAR

STANDARDS ON VOLUMES FOUND IN THE FINDINGS OF FACT ARE ONLY GUIDELINES. CLAIMED VOLUMES MAY BE MODIFIED BY THE COURT ON INDIVIDUAL OBJECTION.

CLIMATIC AREA: 4

SOURCE: HYALITE CREEK

MAXIMUM ACRES: 10.00

PURPOSE (USE): IRRIGATION

PERIOD OF USE: APR 1 TO OCT 24

POINTS OF DIVERSION AND MEANS OF DIVERSION:

LOT	BLK	QTR SEC	SEC	TWP	RGE	COUNTY	
		NWNWNE	23	03S	05E	GALLATIN	HEADGATE

PLACE OF USE FOR IRRIGATION

	ACRES	LOT	BLK	QTR SEC	SEC	TWP	RGE	COUNTY
001	10.00		008	SE	11	03S	05E	GALLATIN
TOTAL	10.00							

REMARKS: THE WATER RIGHTS LISTED FOLLOWING THIS STATEMENT ARE FILED ON THE SAME FORMERLY DECREED WATER RIGHT. THESE CLAIMS SHALL NOT EXCEED THE 100 MINER'S INCHES AS DECREED IN CASE NO. 1772. AT THIS TIME THE COURT MAKES NO DETERMINATION OF CORRECT PREDECESSORS IN INTEREST OR THE CORRECT DIVISION OF THIS WATER AMONG CLAIMANTS. W028032-00, W103602-00, W113238-00, W122621-00, W122624-00, W138833-00, W139898-00, W150740-00.

SUBDIVISION:
HODGEMAN CANYON

THE WATER RIGHTS FOLLOWING THIS STATEMENT ARE SUPPLEMENTAL, WHICH MEANS THE RIGHTS HAVE OVERLAPPING PLACES OF USE. THE RIGHTS CAN BE COMBINED TO IRRIGATE ONLY OVERLAPPING PARCELS OF THE CLAIMANT'S TOTAL 36.29 ACRES. THE COMBINED VOLUME OF THESE RIGHTS SHALL NOT EXCEED 208.46 ACRE-FEET PER YEAR. EACH RIGHT IS LIMITED TO THE FLOW RATE, VOLUME, PLACE OF USE AND BENEFICIAL USE OF THAT INDIVIDUAL RIGHT. W113238-00, W122621-00, W122622-00, W122625-00, W138831-00, W138832-00, W138833-00

SEE GENERAL FINDINGS OF FACT AND CONCLUSIONS OF LAW FOR FURTHER DELINEATION OF THIS RIGHT.

TEMPORARY PRELIMINARY DECREE
GALLATIN RIVER BASIN
BASIN 41H
ABSTRACT OF WATER RIGHT

WATER RIGHT NUMBER 41H -W-122622-00

OWNERS: MONTAGNE JOHN
17 HODGEMAN CANYON DR
BOZEMAN MT 59715

MONTAGNE PHOEBE C
17 HODGEMAN CANYON DR
BOZEMAN MT 59715

PRIORITY DATE: JUNE 30, 1866

FLOW RATE: 450.00 GPM

VOLUME: 10.00 ACRE FEET PER YEAR

STANDARDS ON VOLUMES FOUND IN THE FINDINGS OF FACT ARE ONLY GUIDELINES. CLAIMED VOLUMES MAY BE MODIFIED BY THE COURT ON INDIVIDUAL OBJECTION.

CLIMATIC AREA: 4

SOURCE: HYALITE CREEK

MAXIMUM ACRES: 10.00

PURPOSE (USE): IRRIGATION

PERIOD OF USE: APR 1 TO OCT 24

POINTS OF DIVERSION AND MEANS OF DIVERSION:

LOT	BLK	QTR SEC	SEC	TWP	RGE	COUNTY	
		NWNWNE	23	03S	05E	GALLATIN	HEADGATE

PLACE OF USE FOR IRRIGATION

	ACRES	LOT	BLK	QTR SEC	SEC	TWP	RGE	COUNTY
001	10.00		008	SE	11	03S	05E	GALLATIN
TOTAL	10.00							

REMARKS: THE WATER RIGHTS LISTED FOLLOWING THIS STATEMENT ARE FILED ON THE SAME FORMERLY DECREED WATER RIGHT. THESE CLAIMS SHALL NOT EXCEED THE 50 MINER'S INCHES AS DECREED IN CASE NO. 1772. AT THIS TIME THE COURT MAKES NO DETERMINATION OF CORRECT PREDECESSORS IN INTEREST OR THE CORRECT DIVISION OF THIS WATER AMONG CLAIMANTS. W030509-00, W034768-00, W042428-00, W042502-00, W103603-00, W113240-00, W114924-00, W115653-00, W122622-00, W122623-00, W138831-00, W139010-00, W139899-00, W141873-00, W150743-00.

SUBDIVISION:
HODGEMAN CANYON

THE WATER RIGHTS FOLLOWING THIS STATEMENT ARE SUPPLEMENTAL, WHICH MEANS THE RIGHTS HAVE OVERLAPPING PLACES OF USE. THE RIGHTS CAN BE COMBINED TO IRRIGATE ONLY OVERLAPPING PARCELS OF THE CLAIMANT'S TOTAL 36.29 ACRES. THE COMBINED VOLUME OF THESE RIGHTS SHALL NOT EXCEED 308.46 ACRE-FEET PER YEAR. EACH RIGHT IS LIMITED TO THE FLOW RATE, VOLUME, PLACE OF USE AND BENEFICIAL USE OF THAT INDIVIDUAL RIGHT.
W115519-00, W122621-00, W122622-00, W122625-00, W138831-00, W138832-00, W138833-00

SEE GENERAL FINDINGS OF FACT AND CONCLUSIONS OF LAW FOR FURTHER DELINEATION OF THIS RIGHT.

TEMPORARY PRELIMINARY DECREE
GALLATIN RIVER BASIN
BASIN 41H
ABSTRACT OF WATER RIGHT

WATER RIGHT NUMBER 41H -W-122623-00

OWNERS: HAMPLE STEPHEN R
2 HODGEMAN CANYON
BOZEMAN MT 59715

HAMPLE CAROL J
2 HODGEMAN CANYON
BOZEMAN MT 59715

PRIORITY DATE: JUNE 30, 1866

FLOW RATE: 25.00 GPM

VOLUME: 1.00 ACRE FEET PER YEAR

STANDARDS ON VOLUMES FOUND IN THE FINDINGS OF FACT ARE ONLY GUIDELINES. CLAIMED VOLUMES MAY BE MODIFIED BY THE COURT ON INDIVIDUAL OBJECTION.

CLIMATIC AREA: 4

SOURCE: HYALITE CREEK

MAXIMUM ACRES: 2.00

PURPOSE (USE): IRRIGATION

PERIOD OF USE: APR 1 TO OCT 24

POINTS OF DIVERSION AND MEANS OF DIVERSION:

LOT	BLK	QTR SEC	SEC	TWP	RGE	COUNTY	
		NWNWNE	23	03S	05E	GALLATIN	HEADGATE

PLACE OF USE FOR IRRIGATION

	ACRES	LOT	BLK	QTR SEC	SEC	TWP	RGE	COUNTY
001	2.00	001	002	NENWSE	11	03S	05E	GALLATIN
TOTAL	2.00							

REMARKS: THE WATER RIGHTS LISTED FOLLOWING THIS STATEMENT ARE FILED ON THE SAME FORMERLY DECREED WATER RIGHT. THESE CLAIMS SHALL NOT EXCEED THE 50 MINER'S INCHES AS DECREED IN CASE NO. 1772. AT THIS TIME THE COURT MAKES NO DETERMINATION OF CORRECT PREDECESSORS IN INTEREST OR THE CORRECT DIVISION OF THIS WATER AMONG CLAIMANTS. W030509-00, W036768-00, W042428-00, W042502-00, W103603-00, W113240-00, W114944-00, W115253-00, W122622-00, W122623-00, W136831-00, W139010-00, W139899-00, W141873-00, W150743-00.

SUBDIVISION:
HODGEMAN CANYON

THE WATER RIGHTS FOLLOWING THIS STATEMENT ARE SUPPLEMENTAL, WHICH MEANS THE RIGHTS HAVE OVERLAPPING PLACES OF USE. THE RIGHTS CAN BE COMBINED TO IRRIGATE ONLY OVERLAPPING PARCELS OF THE CLAIMANT'S TOTAL 2.00 ACRES. THE COMBINED VOLUME OF THESE RIGHTS SHALL NOT EXCEED 1.00 ACRE-FEET PER YEAR. EACH RIGHT IS LIMITED TO THE FLOW RATE, VOLUME, PLACE OF USE AND BENEFICIAL USE OF THAT INDIVIDUAL RIGHT.
W122620-00, W122623-00, W122624-00

NOTICE OF TRANSFER RECEIVED 4/02/85.

SEE GENERAL FINDINGS OF FACT AND CONCLUSIONS OF LAW FOR FURTHER DELINEATION OF THIS RIGHT.

PAGE 3109

TEMPORARY PRELIMINARY DECREE
GALLATIN RIVER BASIN
BASIN 41H
ABSTRACT OF WATER RIGHT

WATER RIGHT NUMBER 41H -W-122624-00

OWNERS: HAMPLE STEPHEN R
2 HODGEMAN CANYON
BOZEMAN MT 59715

HAMPLE CAROL J
2 HODGEMAN CANYON
BOZEMAN MT 59715

PRIORITY DATE: JUNE 30, 1868

FLOW RATE: 25.00 GPM

VOLUME: 1.00 ACRE FEET PER YEAR

STANDARDS ON VOLUMES FOUND IN THE FINDINGS OF FACT ARE ONLY GUIDELINES. CLAIMED VOLUMES MAY BE MODIFIED BY THE COURT ON INDIVIDUAL OBJECTION.

CLIMATIC AREA: 4

SOURCE: HYALITE CREEK

MAXIMUM ACRES: 2.00

PURPOSE (USE): IRRIGATION

PERIOD OF USE: APR 1 TO OCT 24

POINTS OF DIVERSION AND MEANS OF DIVERSION:

LOT	BLK	QTR SEC	SEC	TWP	RGE	COUNTY	
		NWNWNE	23	03S	05E	GALLATIN	HEADGATE

PLACE OF USE FOR IRRIGATION

	ACRES	LOT	BLK	QTR SEC	SEC	TWP	RGE	COUNTY
001	2.00	001	002	NENWSE	11	03S	05E	GALLATIN
TOTAL	2.00							

REMARKS: THE WATER RIGHTS LISTED FOLLOWING THIS STATEMENT ARE FILED ON THE SAME FORMERLY DECREED WATER RIGHT. THESE CLAIMS SHALL NOT EXCEED THE 100 MINER'S INCHES AS DECREED IN CASE NO. 1772. AT THIS TIME THE COURT MAKES NO DETERMINATION OF CORRECT PREDECESSORS IN INTEREST OR THE CORRECT DIVISION OF THIS WATER AMONG CLAIMANTS. W028032-00, W105602-00, W113238-00, W122621-00, W122624-00, W138833-00, W139898-00, W150740-00.

SUBDIVISION:
HODGEMAN CANYON

THE WATER RIGHTS FOLLOWING THIS STATEMENT ARE SUPPLEMENTAL, WHICH MEANS THE RIGHTS HAVE OVERLAPPING PLACES OF USE. THE RIGHTS CAN BE COMBINED TO IRRIGATE ONLY OVERLAPPING PARCELS OF THE CLAIMANT'S TOTAL 2.00 ACRES. THE COMBINED VOLUME OF THESE RIGHTS SHALL NOT EXCEED 3.00 ACRE-FEET PER YEAR. EACH RIGHT IS LIMITED TO THE FLOW RATE, VOLUME, PLACE OF USE AND BENEFICIAL USE OF THAT INDIVIDUAL RIGHT.
W122620-00, W122623-00, W122624-00

NOTICE OF TRANSFER RECEIVED 4/02/85.

SEE GENERAL FINDINGS OF FACT AND CONCLUSIONS OF LAW FOR FURTHER DELINEATION OF THIS RIGHT.

PAGE 3110

TEMPORARY PRELIMINARY DECREE
GALLATIN RIVER BASIN
BASIN 41H
ABSTRACT OF WATER RIGHT

WATER RIGHT NUMBER 41H -W-122625-00

OWNERS: MONTAGNE JOHN
17 HODGEMAN CANYON DR
BOZEMAN MT 59715

MONTAGNE PHOEBE C
17 HODGEMAN CANYON DR
BOZEMAN MT 59715

PRIORITY DATE: MAY 31, 1878

FLOW RATE: 450.00 GPM

VOLUME: 10.00 ACRE FEET PER YEAR

STANDARDS ON VOLUMES FOUND IN THE FINDINGS OF FACT ARE ONLY GUIDELINES. CLAIMED VOLUMES MAY BE MODIFIED BY THE COURT ON INDIVIDUAL OBJECTION.

CLIMATIC AREA: 4

SOURCE: HYALITE CREEK

MAXIMUM ACRES: 10.00

PURPOSE (USE): IRRIGATION

PERIOD OF USE: APR 1 TO OCT 24

POINTS OF DIVERSION AND MEANS OF DIVERSION:

LOT	BLK	QTR SEC	SEC	TWP	RGE	COUNTY	
		NWNWNE	23	03S	05E	GALLATIN	HEADGATE

PLACE OF USE FOR IRRIGATION

	ACRES	LOT	BLK	QTR SEC	SEC	TWP	RGE	COUNTY
001	10.00		008	SE	11	03S	05E	GALLATIN
TOTAL	10.00							

REMARKS: THE WATER RIGHTS LISTED FOLLOWING THIS STATEMENT ARE FILED ON THE SAME FORMERLY DECREED WATER RIGHT. THESE CLAIMS SHALL NOT EXCEED THE 100 MINER'S INCHES AS DECREED IN CASE NO. 1772. AT THIS TIME THE COURT MAKES NO DETERMINATION OF CORRECT PREDECESSORS IN INTEREST OR THE CORRECT DIVISION OF THIS WATER AMONG CLAIMANTS. W028031-00, W103800-00, W122620-00, W122625-00, W138832-00, W139900-00.

SUBDIVISION:
HODGEMAN CANYON

THE WATER RIGHTS FOLLOWING THIS STATEMENT ARE SUPPLEMENTAL, WHICH MEANS THE RIGHTS HAVE OVERLAPPING PLACES OF USE. THE RIGHTS CAN BE COMBINED TO IRRIGATE ONLY OVERLAPPING PARCELS OF THE CLAIMANT'S TOTAL 36.29 ACRES. THE COMBINED VOLUME OF THESE RIGHTS SHALL NOT EXCEED 508.46 ACRE-FEET PER YEAR. EACH RIGHT IS LIMITED TO THE FLOW RATE, VOLUME, PLACE OF USE AND BENEFICIAL USE OF THAT INDIVIDUAL RIGHT.
W116519-00, W122621-00, W122622-00, W122625-00, W138831-00, W138832-00, W138833-00

SEE GENERAL FINDINGS OF FACT AND CONCLUSIONS OF LAW FOR FURTHER DELINEATION OF THIS RIGHT.

TEMPORARY PRELIMINARY DECREE
GALLATIN RIVER BASIN
BASIN 41H
ABSTRACT OF WATER RIGHT

WATER RIGHT NUMBER 41H -W-122626-00

OWNERS: HAMPLE STEPHEN R
2 HODGEMAN CANYON
BOZEMAN MT 59715

HAMPLE CAROL J
2 HODGEMAN CANYON
BOZEMAN MT 59715

PRIORITY DATE: JUNE 30, 1868

FLOW RATE:

VOLUME: 30 GALLONS PER DAY PER ANIMAL UNIT

THIS RIGHT INCLUDES THE AMOUNT OF WATER CONSUMPTIVELY USED FOR STOCKWATERING PURPOSES AT THE RATE OF 30 GALLONS PER DAY PER ANIMAL UNIT. ANIMAL UNITS SHALL BE BASED ON REASONABLE CARRYING CAPACITY AND HISTORIC USE OF THE AREA SERVICED BY THIS WATER SOURCE.

SOURCE: HYALITE CREEK

PURPOSE (USE): STOCK

PERIOD OF USE: JAN 1 TO DEC 31

POINTS OF DIVERSION AND MEANS OF DIVERSION:

LOT	BLK	QTR SEC	SEC	TWP	RGE	COUNTY	
		NWNWNE	23	03S	05E	GALLATIN	HEADGATE

PLACE OF USE FOR STOCK

ACRES	LOT	BLK	QTR SEC	SEC	TWP	RGE	COUNTY
001	001	002	NENWSE	11	03S	05E	GALLATIN

REMARKS: SUBDIVISION:
HODGEMAN CANYON

NOTICE OF TRANSFER RECEIVED 4/02/85.

SEE GENERAL FINDINGS OF FACT AND CONCLUSIONS OF LAW FOR FURTHER DELINEATION OF THIS RIGHT.

TEMPORARY PRELIMINARY DECREE
GALLATIN RIVER BASIN
BASIN 41H
ABSTRACT OF WATER RIGHT

WATER RIGHT NUMBER 41H -W-122627-00

OWNERS: HAMPLE STEPHEN R
2 HODGEMAN CANYON
BOZEMAN MT 59715

HAMPLE CAROL J
2 HODGEMAN CANYON
BOZEMAN MT 59715

PRIORITY DATE: JUNE 30, 1866

FLOW RATE:

VOLUME: 30 GALLONS PER DAY PER ANIMAL UNIT

THIS RIGHT INCLUDES THE AMOUNT OF WATER CONSUMPTIVELY USED FOR STOCKWATERING PURPOSES AT THE RATE OF 30 GALLONS PER DAY PER ANIMAL UNIT. ANIMAL UNITS SHALL BE BASED ON REASONABLE CARRYING CAPACITY AND HISTORIC USE OF THE AREA SERVICED BY THIS WATER SOURCE.

SOURCE: HYALITE CREEK

PURPOSE (USE): STOCK

PERIOD OF USE: JAN 1 TO DEC 31

POINTS OF DIVERSION AND MEANS OF DIVERSION:

LOT	BLK	QTR SEC	SEC	TWP	RGE	COUNTY	
		NWNWNE	23	03S	05E	GALLATIN	HEADGATE

PLACE OF USE FOR STOCK

ACRES	LOT	BLK	QTR SEC	SEC	TWP	RGE	COUNTY
001	001	002	NENWSE	11	03S	05E	GALLATIN

REMARKS: SUBDIVISION:
HODGEMAN CANYON

NOTICE OF TRANSFER RECEIVED 4/02/85.

SEE GENERAL FINDINGS OF FACT AND CONCLUSIONS OF LAW FOR FURTHER DELINEATION OF THIS RIGHT.

TEMPORARY PRELIMINARY DECREE
GALLATIN RIVER BASIN
BASIN 41H
ABSTRACT OF WATER RIGHT

WATER RIGHT NUMBER 41H -W-122628-00

OWNERS: MONTAGNE JOHN
17 HODGEMAN CANYON DR
BOZEMAN MT 59715

MONTAGNE PHOEBE C
17 HODGEMAN CANYON DR
BOZEMAN MT 59715

PRIORITY DATE: JUNE 30, 1868

FLOW RATE:

VOLUME: 30 GALLONS PER DAY PER ANIMAL UNIT

THIS RIGHT INCLUDES THE AMOUNT OF WATER CONSUMPTIVELY USED FOR STOCKWATERING PURPOSES AT THE RATE OF 30 GALLONS PER DAY PER ANIMAL UNIT. ANIMAL UNITS SHALL BE BASED ON REASONABLE CARRYING CAPACITY AND HISTORIC USE OF THE AREA SERVICED BY THIS WATER SOURCE.

SOURCE: HYALITE CREEK

PURPOSE (USE): STOCK

PERIOD OF USE: JAN 1 TO DEC 31

POINTS OF DIVERSION AND MEANS OF DIVERSION:

LOT	BLK	QTR SEC	SEC	TWP	RGE	COUNTY	
		NWNWNE	23	03S	05E	GALLATIN	HEADGATE

PLACE OF USE FOR STOCK

ACRES	LOT	BLK	QTR SEC	SEC	TWP	RGE	COUNTY
001		008	SE	11	03S	05E	GALLATIN

REMARKS: SUBDIVISION:
HODGEMAN CANYON

SEE GENERAL FINDINGS OF FACT AND CONCLUSIONS OF LAW FOR FURTHER DELINEATION OF THIS RIGHT.

TEMPORARY PRELIMINARY DECREE
GALLATIN RIVER BASIN
BASIN 41H
ABSTRACT OF WATER RIGHT

WATER RIGHT NUMBER 41H -W-122629-00

OWNERS: MONTAGNE JOHN
17 HODGEMAN CANYON DR
BOZEMAN MT 59715

MONTAGNE PHOEBE C
17 HODGEMAN CANYON DR
BOZEMAN MT 59715

PRIORITY DATE: JUNE 30, 1866

FLOW RATE:

VOLUME: 30 GALLONS PER DAY PER ANIMAL UNIT

THIS RIGHT INCLUDES THE AMOUNT OF WATER CONSUMPTIVELY USED FOR STOCKWATERING PURPOSES AT THE RATE OF 30 GALLONS PER DAY PER ANIMAL UNIT. ANIMAL UNITS SHALL BE BASED ON REASONABLE CARRYING CAPACITY AND HISTORIC USE OF THE AREA SERVICED BY THIS WATER SOURCE.

SOURCE: HYALITE CREEK

PURPOSE (USE): STOCK

PERIOD OF USE: JAN 1 TO DEC 31

POINTS OF DIVERSION AND MEANS OF DIVERSION:

LOT	BLK	QTR SEC	SEC	TWP	RGE	COUNTY	
		NWNWNE	23	03S	05E	GALLATIN	HEADGATE

PLACE OF USE FOR STOCK

ACRES	LOT	BLK	QTR SEC	SEC	TWP	RGE	COUNTY
001		008	SE	11	03S	05E	GALLATIN

REMARKS: SUBDIVISION:
HODGEMAN CANYON

SEE GENERAL FINDINGS OF FACT AND CONCLUSIONS OF LAW FOR FURTHER DELINEATION OF THIS RIGHT.

TEMPORARY PRELIMINARY DECREE
GALLATIN RIVER BASIN
BASIN 41H
ABSTRACT OF WATER RIGHT

WATER RIGHT NUMBER 41H -W-122630-00

OWNERS: MONTAGNE JOHN
17 HODGEMAN CANYON DR
BOZEMAN MT 59715

MONTAGNE PHOEBE C
17 HODGEMAN CANYON DR
BOZEMAN MT 59715

PRIORITY DATE: MAY 31, 1878

FLOW RATE:

VOLUME: 30 GALLONS PER DAY PER ANIMAL UNIT

THIS RIGHT INCLUDES THE AMOUNT OF WATER CONSUMPTIVELY USED FOR STOCKWATERING PURPOSES AT THE RATE OF 30 GALLONS PER DAY PER ANIMAL UNIT. ANIMAL UNITS SHALL BE BASED ON REASONABLE CARRYING CAPACITY AND HISTORIC USE OF THE AREA SERVICED BY THIS WATER SOURCE.

SOURCE: HYALITE CREEK

PURPOSE (USE): STOCK

PERIOD OF USE: JAN 1 TO DEC 31

POINTS OF DIVERSION AND MEANS OF DIVERSION:

LOT	BLK	QTR SEC	SEC	TWP	RGE	COUNTY	
		NWNWNE	23	03S	05E	GALLATIN	HEADGATE

PLACE OF USE FOR STOCK

ACRES	LOT	BLK	QTR SEC	SEC	TWP	RGE	COUNTY
001		008	SE	11	03S	05E	GALLATIN

REMARKS: SUBDIVISION:
HODGEMAN CANYON

SEE GENERAL FINDINGS OF FACT AND CONCLUSIONS OF LAW FOR FURTHER DELINEATION OF THIS RIGHT.

TEMPORARY PRELIMINARY DECREE
GALLATIN RIVER BASIN
BASIN 41H
ABSTRACT OF WATER RIGHT

WATER RIGHT NUMBER 41H -H-122631-00

OWNERS: HAMPLE STEPHEN R
2 HODGEMAN CANYON
BOZEMAN MT 59715

HAMPLE CAROL J
2 HODGEMAN CANYON
BOZEMAN MT 59715

PRIORITY DATE: MAY 31, 1878

FLOW RATE:

VOLUME: 30 GALLONS PER DAY PER ANIMAL UNIT

THIS RIGHT INCLUDES THE AMOUNT OF WATER CONSUMPTIVELY USED FOR STOCKWATERING PURPOSES AT THE RATE OF 30 GALLONS PER DAY PER ANIMAL UNIT. ANIMAL UNITS SHALL BE BASED ON REASONABLE CARRYING CAPACITY AND HISTORIC USE OF THE AREA SERVICED BY THIS WATER SOURCE.

SOURCE: HYALITE CREEK

PURPOSE (USE): STOCK

PERIOD OF USE: JAN 1 TO DEC 31

POINTS OF DIVERSION AND MEANS OF DIVERSION:

LOT	BLK	QTR SEC	SEC	TWP	RGE	COUNTY	
		NWNWNE	23	03S	05E	GALLATIN	HEADGATE

PLACE OF USE FOR STOCK

ACRES	LOT	BLK	QTR SEC	SEC	TWP	RGE	COUNTY
001	1	002	NENWSE	11	03S	05E	GALLATIN

REMARKS: SUBDIVISION:
HODGEMAN CANYON

NOTICE OF TRANSFER RECEIVED 4/02/85.

SEE GENERAL FINDINGS OF FACT AND CONCLUSIONS OF LAW FOR FURTHER DELINEATION OF THIS RIGHT.

PAGE 3117

TEMPORARY PRELIMINARY DECREE
GALLATIN RIVER BASIN
BASIN 41H
ABSTRACT OF WATER RIGHT

WATER RIGHT NUMBER 41H -W-122632-00

OWNERS: BOETTCHER PAM S
2880 SOURDOUGH RD
BOZEMAN MT 59715

BOETTCHER FRED A
2880 SOURDOUGH RD
BOZEMAN MT 59715

PRIORITY DATE: OCT 20, 1954

FLOW RATE: 25.00 GPM

VOLUME: 2.00 ACRE FEET PER YEAR

SOURCE: WELL

MAXIMUM ACRES: 2.65

PURPOSE (USE): DOMESTIC

PERIOD OF USE: JAN 1 TO DEC 31

POINTS OF DIVERSION AND MEANS OF DIVERSION:

LOT	BLK	QTR SEC	SEC	TWP	RGE	COUNTY	
4		NENENE	19	02S	06E	GALLATIN	WELL

PLACE OF USE FOR DOMESTIC

	ACRES	LOT	BLK	QTR SEC	SEC	TWP	RGE	COUNTY
001	2.65	4		NENENE	19	02S	06E	GALLATIN
TOTAL	2.65							

REMARKS: SUBDIVISION:
LONGACRES

SEE GENERAL FINDINGS OF FACT AND CONCLUSIONS OF LAW FOR FURTHER DELINEATION OF THIS RIGHT.

TEMPORARY PRELIMINARY DECREE
GALLATIN RIVER BASIN
BASIN 41H
ABSTRACT OF WATER RIGHT

WATER RIGHT NUMBER 41H -W-122633-00

OWNERS: BOETTCHER PAM S
2880 SOURDOUGH RD
BOZEMAN MT 59715

BOETTCHER FRED A
2880 SOURDOUGH RD
BOZEMAN MT 59715

PRIORITY DATE: DEC 31, 1865

FLOW RATE: 0.03 CFS

VOLUME: 10.41 ACRE FEET PER YEAR

STANDARDS ON VOLUMES FOUND IN THE FINDINGS OF FACT ARE ONLY GUIDELINES. CLAIMED VOLUMES MAY BE MODIFIED BY THE COURT ON INDIVIDUAL OBJECTION.

CLIMATIC AREA: 4

SOURCE: SOURDOUGH CREEK

MAXIMUM ACRES: 2.65

PURPOSE (USE): IRRIGATION

PERIOD OF USE: APR 28 TO OCT 19

POINTS OF DIVERSION AND MEANS OF DIVERSION:

LOT	BLK	QTR SEC	SEC	TWP	RGE	COUNTY	
		NWNWSE	30	02S	06E	GALLATIN	HEADGATE
		NWNENE	19	02S	06E	GALLATIN	MULTIPLE

PLACE OF USE FOR IRRIGATION

	ACRES	LOT	BLK	QTR SEC	SEC	TWP	RGE	COUNTY
001	2.65	4		NENENE	19	02S	06E	GALLATIN
TOTAL	2.65							

REMARKS: SUBDIVISION:
LONGACRES

SEE GENERAL FINDINGS OF FACT AND CONCLUSIONS OF LAW FOR FURTHER DELINEATION OF THIS RIGHT.

TEMPORARY PRELIMINARY DECREE
GALLATIN RIVER BASIN
BASIN 41H
ABSTRACT OF WATER RIGHT

WATER RIGHT NUMBER 41H -W-122634-00

OWNERS: BIG SKY OF MONTANA INC
PO BOX 1
BIG SKY MT 59716

PRIORITY DATE: APR 1, 1971

FLOW RATE: 85.00 GPM

VOLUME: 68.73 ACRE FEET PER YEAR

SOURCE: WELL

PURPOSE (USE): COMMERCIAL

PERIOD OF USE: JAN 1 TO DEC 31

POINTS OF DIVERSION AND MEANS OF DIVERSION:

LOT	BLK	QTR SEC	SEC	TWP	RGE	COUNTY	
		SWSWNE	35	06S	03E	GALLATIN	WELL

PLACE OF USE FOR COMMERCIAL

ACRES	LOT	BLK	QTR SEC	SEC	TWP	RGE	COUNTY
001			SW	35	06S	03E	GALLATIN

REMARKS: SEE GENERAL FINDINGS OF FACT AND CONCLUSIONS OF LAW FOR FURTHER DELINEATION OF THIS RIGHT.

TEMPORARY PRELIMINARY DECREE
GALLATIN RIVER BASIN
BASIN 41H
ABSTRACT OF WATER RIGHT

WATER RIGHT NUMBER 41H -W-122635-00

OWNERS: BIG SKY OF MONTANA INC
PO BOX 1
BIG SKY MT 59716

PRIORITY DATE: APR 1, 1971

FLOW RATE: 220.00 GPM

VOLUME: 177.89 ACRE FEET PER YEAR

SOURCE: WELL

PURPOSE (USE): COMMERCIAL

PERIOD OF USE: JAN 1 TO DEC 31

POINT OF DIVERSION AND MEANS OF DIVERSION:

LOT	BLK	QTR SEC	SEC	TWP	RGE	COUNTY	
		SWSWNE	36	06S	03E	GALLATIN	WELL

PLACE OF USE FOR COMMERCIAL

	ACRES	LOT	BLK	QTR SEC	SEC	TWP	RGE	COUNTY
001					36	06S	03E	GALLATIN
002				SE	35	06S	03E	GALLATIN
003				S2S2NE	35	06S	03E	GALLATIN

REMARKS: SEE GENERAL FINDINGS OF FACT AND CONCLUSIONS OF LAW FOR FURTHER DELINEATION OF THIS RIGHT.

TEMPORARY PRELIMINARY DECREE
GALLATIN RIVER BASIN
BASIN 41H
ABSTRACT OF WATER RIGHT

WATER RIGHT NUMBER 41H -W-122636-00

OWNERS: BIG SKY OF MONTANA INC
PO BOX 1
BIG SKY MT 59716

PRIORITY DATE: JAN 30, 1974

FLOW RATE: 240.00 GPM

VOLUME: 194.06 ACRE FEET PER YEAR

SOURCE: WELL

PURPOSE (USE): COMMERCIAL

PERIOD OF USE: JAN 1 TO DEC 31

POINTS OF DIVERSION AND MEANS OF DIVERSION:

LOT	BLK	QTR SEC	SEC	TWP	RGE	COUNTY	
001		SWSESE	19	06S	03E	MADISON	WELL

PLACE OF USE FOR COMMERCIAL

	ACRES	LOT	BLK	QTR SEC	SEC	TWP	RGE	COUNTY
001		001		SE	19	06S	03E	MADISON
002		006		NW	29	06S	03E	MADISON
003		006		NE	30	06S	03E	MADISON
004				NE	30	06S	03E	MADISON

REMARKS: SUBDIVISION:
CASCADE

SEE GENERAL FINDINGS OF FACT AND CONCLUSIONS OF LAW FOR FURTHER DELINEATION OF THIS RIGHT.

TEMPORARY PRELIMINARY DECREE
GALLATIN RIVER BASIN
BASIN 41H
ABSTRACT OF WATER RIGHT

WATER RIGHT NUMBER 41H -W-122637-00

OWNERS: BIG SKY OF MONTANA INC
PO BOX 1
BIG SKY MT 59716

PRIORITY DATE: JAN 30, 1974

FLOW RATE: 80.00 GPM

VOLUME: 64.69 ACRE FEET PER YEAR

SOURCE: WELL

PURPOSE (USE): COMMERCIAL

PERIOD OF USE: JAN 1 TO DEC 31

POINTS OF DIVERSION AND MEANS OF DIVERSION:

LOT	BLK	QTR SEC	SEC	TWP	RGE	COUNTY	
		NENENE	30	06S	03E	MADISON	WELL

PLACE OF USE FOR COMMERCIAL

	ACRES	LOT	BLK	QTR SEC	SEC	TWP	RGE	COUNTY
001			001	SE	19	06S	03E	MADISON
002			006	NW	29	06S	03E	MADISON
003			006	NE	30	06S	03E	MADISON
004				NE	30	06S	03E	MADISON

REMARKS: SUBDIVISION:
CASCADE

SEE GENERAL FINDINGS OF FACT AND CONCLUSIONS OF LAW FOR FURTHER DELINEATION OF THIS RIGHT.

TEMPORARY PRELIMINARY DECREE
GALLATIN RIVER BASIN
BASIN 41H
ABSTRACT OF WATER RIGHT

WATER RIGHT NUMBER 41H -W-122638-00

OWNERS: VANHOORN HENRY B
2380 AIRPORT RD
BELGRADE MT 59714

VANHOORN ROSE M
2380 AIRPORT RD
BELGRADE MT 59714

PRIORITY DATE: OCT 26, 1887

FLOW RATE: 2.50 CFS

VOLUME: 220.00 ACRE FEET PER YEAR

STANDARDS ON VOLUMES FOUND IN THE FINDINGS OF FACT ARE ONLY GUIDELINES. CLAIMED VOLUMES MAY BE MODIFIED BY THE COURT ON INDIVIDUAL OBJECTION.

CLIMATIC AREA: 4

SOURCE: UNNAMED TRIBUTARY OF EAST GALLATIN RIVER

MAXIMUM ACRES: 110.00

PURPOSE (USE): IRRIGATION

PERIOD OF USE: JUNE 15 TO JULY 31

POINTS OF DIVERSION AND MEANS OF DIVERSION:

LOT	BLK	QTR SEC	SEC	TWP	RGE	COUNTY	
		S2NW	09	01S	05E	GALLATIN	PUMP

PLACE OF USE FOR IRRIGATION

	ACRES	LOT	BLK	QTR SEC	SEC	TWP	RGE	COUNTY
001	110.00			NW	09	01S	05E	GALLATIN
TOTAL	110.00							

REMARKS: CLARIFICATION OF LAND DESCRIPTION:
TRANSITORY POINT OF DIVERSION: ALL ALONG SOURCE WITHIN LEGAL LAND DESCRIPTION.

SEE GENERAL FINDINGS OF FACT AND CONCLUSIONS OF LAW FOR FURTHER DELINEATION OF THIS RIGHT.

TEMPORARY PRELIMINARY DECREE
GALLATIN RIVER BASIN
BASIN 41H
ABSTRACT OF WATER RIGHT

WATER RIGHT NUMBER 41H -W-122639-00

OWNERS: KURLAND SYDNEY
BOX 207
GALLATIN GATEWAY MT 59730

PRIORITY DATE: JUNE 1, 1884

FLOW RATE:

VOLUME: 30 GALLONS PER DAY PER ANIMAL UNIT

THIS RIGHT INCLUDES THE AMOUNT OF WATER CONSUMPTIVELY USED FOR STOCKWATERING PURPOSES AT THE RATE OF 30 GALLONS PER DAY PER ANIMAL UNIT. ANIMAL UNITS SHALL BE BASED ON REASONABLE CARRYING CAPACITY AND HISTORIC USE OF THE AREA SERVICED BY THIS WATER SOURCE.

SOURCE: WORTMAN CREEK

PURPOSE (USE): STOCK

PERIOD OF USE: JAN 1 TO DEC 31

POINTS OF DIVERSION AND MEANS OF DIVERSION:

LOT	BLK	QTR SEC	SEC	TWP	RGE	COUNTY	
		SENWNW	11	03S	04E	GALLATIN	MULTIPLE

PLACE OF USE FOR STOCK

ACRES	LOT	BLK	QTR SEC	SEC	TWP	RGE	COUNTY
001			SENWNW	11	03S	04E	GALLATIN

REMARKS: SEE GENERAL FINDINGS OF FACT AND CONCLUSIONS OF LAW FOR FURTHER DELINEATION OF THIS RIGHT.

TEMPORARY PRELIMINARY DECREE
GALLATIN RIVER BASIN
BASIN 41H
ABSTRACT OF WATER RIGHT

WATER RIGHT NUMBER 41H -W-122640-00

OWNERS: KURLAND SYDNEY
BOX 207
GALLATIN GATEWAY MT 59730

PRIORITY DATE: JUNE 1, 1884

FLOW RATE: 0.76 CFS

VOLUME: 230.58 ACRE FEET PER YEAR

STANDARDS ON VOLUMES FOUND IN THE FINDINGS OF FACT ARE ONLY GUIDELINES. CLAIMED VOLUMES MAY BE MODIFIED BY THE COURT ON INDIVIDUAL OBJECTION.

CLIMATIC AREA: 4

SOURCE: WORTMAN CREEK

MAXIMUM ACRES: 20.00

PURPOSE (USE): IRRIGATION

PERIOD OF USE: MAY 1 TO SEPT 30

POINTS OF DIVERSION AND MEANS OF DIVERSION:

LOT	BLK	QTR SEC	SEC	TWP	RGE	COUNTY	
		SWSWNE	11	03S	04E	GALLATIN	HEADGATE

PLACE OF USE FOR IRRIGATION

	ACRES	LOT	BLK	QTR SEC	SEC	TWP	RGE	COUNTY
001	20.00			NESWNW	11	03S	04E	GALLATIN
TOTAL	20.00							

REMARKS: THIS CLAIM PRESENTS ISSUES OF FACT AND LAW THAT MAY BE ADDRESSED AT THE OBJECTION STAGE. IT APPEARS THAT 8.0 ACRES ARE ACTUALLY IRRIGATED AND PROBLEMS COULD EXIST WITH FLOW RATE AND VOLUME. TO ASSURE THE ORDERLY ADMINISTRATION OF WATER RIGHTS, THE WATER COURTS WILL SET A HEARING TO DETERMINE THESE ISSUES IF NO OBJECTIONS ARE MADE.

THIS CLAIM PRESENTS ISSUES OF FACT AND LAW THAT MAY BE ADDRESSED AT THE OBJECTION STAGE. THERE MAY BE PROBLEMS WITH VOLUME. TO ASSURE THE ORDERLY ADMINISTRATION OF WATER RIGHTS, THE WATER COURTS WILL SET A HEARING TO DETERMINE THESE ISSUES IF NO OBJECTIONS ARE MADE.

SEE GENERAL FINDINGS OF FACT AND CONCLUSIONS OF LAW FOR FURTHER DELINEATION OF THIS RIGHT.

TEMPORARY PRELIMINARY DECREE
GALLATIN RIVER BASIN
BASIN 41H
ABSTRACT OF WATER RIGHT

WATER RIGHT NUMBER 41H -W-122641-00

OWNERS: SIME RALPH R
770 BLACKWOOD RD
BOZEMAN MT 59715

PRIORITY DATE: FEB 9, 1918

FLOW RATE: 0.68 CFS

VOLUME: 187.43 ACRE FEET PER YEAR

STANDARDS ON VOLUMES FOUND IN THE FINDINGS OF FACT ARE ONLY GUIDELINES. CLAIMED VOLUMES MAY BE MODIFIED BY THE COURT ON INDIVIDUAL OBJECTION.

CLIMATIC AREA: 4

SOURCE: UNNAMED TRIBUTARY OF WEST GALLATIN RIVER

MAXIMUM ACRES: 18.00

PURPOSE (USE): IRRIGATION

PERIOD OF USE: MAY 15 TO SEPT 30

POINTS OF DIVERSION AND MEANS OF DIVERSION:

LOT	BLK	QTR SEC	SEC	TWP	RGE	COUNTY	
		NWSENW	02	03S	04E	GALLATIN	HEADGATE

PLACE OF USE FOR IRRIGATION

	ACRES	LOT	BLK	QTR SEC	SEC	TWP	RGE	COUNTY
001	18.00			N2NW	02	03S	04E	GALLATIN
TOTAL	18.00							

REMARKS: THIS CLAIM PRESENTS ISSUES OF FACT AND LAW THAT MAY BE ADDRESSED AT THE OBJECTION STAGE. THERE MAY BE PROBLEMS WITH VOLUME. TO ASSURE THE ORDERLY ADMINISTRATION OF WATER RIGHTS, THE WATER COURTS WILL SET A HEARING TO DETERMINE THESE ISSUES IF NO OBJECTIONS ARE MADE.

SEE GENERAL FINDINGS OF FACT AND CONCLUSIONS OF LAW FOR FURTHER DELINEATION OF THIS RIGHT.

TEMPORARY PRELIMINARY DECREE
GALLATIN RIVER BASIN
BASIN 41H
ABSTRACT OF WATER RIGHT

WATER RIGHT NUMBER 41H -W-122642-00

OWNERS: MORGAN GENE H
BOX 131
MANHATTAN MT 59741

MORGAN JANICE E
BOX 131
MANHATTAN MT 59741

THE PLACE OF USE OF THIS RIGHT WAS ALSO CLAIMED BY THE CLAIMANT OF FILE NO. W046021-00, THE WATER COURT DECREES THIS RIGHT AND MAKES BOTH CLAIMS A MATTER OF RECORD.

PRIORITY DATE: FEB 25, 1911

FLOW RATE: 170.00 GPM

VOLUME: 10.00 ACRE FEET PER YEAR

STANDARDS ON VOLUMES FOUND IN THE FINDINGS OF FACT ARE ONLY GUIDELINES. CLAIMED VOLUMES MAY BE MODIFIED BY THE COURT ON INDIVIDUAL OBJECTION.

CLIMATIC AREA: 3

SOURCE: GALLATIN RIVER

MAXIMUM ACRES: 10.00

PURPOSE (USE): IRRIGATION

PERIOD OF USE: APR 1 TO NOV 4

POINTS OF DIVERSION AND MEANS OF DIVERSION:

LOT	BLK	QTR SEC	SEC	TWP	RGE	COUNTY	
		NESENE	35	02N	02E	GALLATIN	HEADGATE

PLACE OF USE FOR IRRIGATION

	ACRES	LOT	BLK	QTR SEC	SEC	TWP	RGE	COUNTY
001	10.00			NWNW	35	02N	02E	GALLATIN
TOTAL	10.00							

REMARKS: SEE GENERAL FINDINGS OF FACT AND CONCLUSIONS OF LAW FOR FURTHER DELINEATION OF THIS RIGHT.

TEMPORARY PRELIMINARY DECREE
GALLATIN RIVER BASIN
BASIN 41H
ABSTRACT OF WATER RIGHT

WATER RIGHT NUMBER 41H -W-122644-00

OWNERS: KREIS CECILIA M
RT 1 BOX 350
MANHATTAN MT 59741

KREIS HAROLD E
RT 1 BOX 350A
MANHATTAN MT 59741

PRIORITY DATE: MAR 20, 1877

FLOW RATE: 425.00 GPM

VOLUME: 229.10 ACRE FEET PER YEAR

STANDARDS ON VOLUMES FOUND IN THE FINDINGS OF FACT ARE ONLY GUIDELINES. CLAIMED VOLUMES MAY BE MODIFIED BY THE COURT ON INDIVIDUAL OBJECTION.

CLIMATIC AREA: 3

SOURCE: WEST GALLATIN RIVER

MAXIMUM ACRES: 25.00

PURPOSE (USE): IRRIGATION

PERIOD OF USE: JUNE 1 TO SEPT 30

POINTS OF DIVERSION AND MEANS OF DIVERSION:

LOT	BLK	QTR SEC	SEC	TWP	RGE	COUNTY	
		SWNESE	35	02N	03E	GALLATIN	HEADGATE

PLACE OF USE FOR IRRIGATION

	ACRES	LOT	BLK	QTR SEC	SEC	TWP	RGE	COUNTY
001	25.00			S2NW	35	02N	03E	GALLATIN
TOTAL	25.00							

REMARKS: THE WATER RIGHTS FOLLOWING THIS STATEMENT ARE SUPPLEMENTAL, WHICH MEANS THE RIGHTS HAVE OVERLAPPING PLACES OF USE. THE RIGHTS CAN BE COMBINED TO IRRIGATE ONLY OVERLAPPING PARCELS OF THE CLAIMANT'S TOTAL 139.00 ACRES. THE COMBINED VOLUME OF THESE RIGHTS SHALL NOT EXCEED 668.39 ACRE-FEET PER YEAR. EACH RIGHT IS LIMITED TO THE FLOW RATE, VOLUME, PLACE OF USE AND BENEFICIAL USE OF THAT INDIVIDUAL RIGHT.
W039231-00, W039232-00, W122644-00

SEE GENERAL FINDINGS OF FACT AND CONCLUSIONS OF LAW FOR FURTHER DELINEATION OF THIS RIGHT.

TEMPORARY PRELIMINARY DECREE
GALLATIN RIVER BASIN
BASIN 41H
ABSTRACT OF WATER RIGHT

WATER RIGHT NUMBER 41H -W-122645-00

OWNERS: WALTER MARY H
1711 WILLOW WAY
BOZEMAN MT 59715

WALTER WILLIAM G
1711 WILLOW WAY
BOZEMAN MT 59715

PRIORITY DATE: MAY 17, 1956

FLOW RATE: 30.00 GPM

VOLUME: 1.50 ACRE FEET PER YEAR

SOURCE: WELL

MAXIMUM ACRES: 0.79

PURPOSE (USE): DOMESTIC

PERIOD OF USE: JAN 1 TO DEC 31

POINTS OF DIVERSION AND MEANS OF DIVERSION:

LOT	BLK	QTR SEC	SEC	TWP	RGE	COUNTY	
005		SENWSW	13	02S	05E	GALLATIN	WELL

PLACE OF USE FOR DOMESTIC

	ACRES	LOT	BLK	QTR SEC	SEC	TWP	RGE	COUNTY
001	0.79	005		SENWSW	13	02S	05E	GALLATIN
TOTAL	0.79							

REMARKS: SUBDIVISION:
BEATTY'S

SEE GENERAL FINDINGS OF FACT AND CONCLUSIONS OF LAW FOR FURTHER DELINEATION OF THIS RIGHT.

TEMPORARY PRELIMINARY DECREE
GALLATIN RIVER BASIN
BASIN 41H
ABSTRACT OF WATER RIGHT

WATER RIGHT NUMBER 41H -W-122646-00

OWNERS: PETERSON DONALD E
3433 VALLEY CENTER RD E
BOZEMAN MT 59715

PETERSON JUNE M
3433 VALLEY CENTER RD E
BOZEMAN MT 59715

PRIORITY DATE: JULY 1, 1894

FLOW RATE: 65.00 GPM

VOLUME: 4.00 ACRE FEET PER YEAR

STANDARDS ON VOLUMES FOUND IN THE FINDINGS OF FACT ARE ONLY GUIDELINES. CLAIMED VOLUMES MAY BE MODIFIED BY THE COURT ON INDIVIDUAL OBJECTION.

CLIMATIC AREA: 4

SOURCE: WEST GALLATIN RIVER

MAXIMUM ACRES: 2.00

PURPOSE (USE): IRRIGATION

PERIOD OF USE: APR 15 TO OCT 19

POINTS OF DIVERSION AND MEANS OF DIVERSION:

LOT	BLK	QTR SEC	SEC	TWP	RGE	COUNTY	
		NWSWSE	14	02S	04E	GALLATIN	HEADGATE

PLACE OF USE FOR IRRIGATION

	ACRES	LOT	BLK	QTR SEC	SEC	TWP	RGE	COUNTY
001	2.00	001	004	SESESW	21	01S	05E	GALLATIN
TOTAL	2.00							

REMARKS: CLARIFICATION OF LAND DESCRIPTION:
THIS RIGHT UTILIZES BAXTER CREEK AS A CARRIER FOR WEST GALLATIN RIVER WATER.

THE WATER RIGHTS LISTED FOLLOWING THIS STATEMENT ARE FILED ON THE SAME FORMERLY DECREED WATER RIGHT. THESE CLAIMS SHALL NOT EXCEED THE 376 MINER'S INCHES AS DECREED IN CASE NO. 3850. AT THIS TIME THE COURT MAKES NO DETERMINATION OF CORRECT PREDECESSORS IN INTEREST OR THE CORRECT DIVISION OF THIS WATER AMONG CLAIMANTS. W033034-00, W103593-00, W120418-00, W122646-00.

SUBDIVISION:
BAXTER CREEK NO. 1

SEE GENERAL FINDINGS OF FACT AND CONCLUSIONS OF LAW FOR FURTHER DELINEATION OF THIS RIGHT.

TEMPORARY PRELIMINARY DECREE
GALLATIN RIVER BASIN
BASIN 41H
ABSTRACT OF WATER RIGHT

WATER RIGHT NUMBER 41H -W-122647-00

OWNERS: SIME AUDREY L
770 BLACKWOOD RD
BOZEMAN MT 59715

BLACKWOOD EDWARD D
2605 BLACKWOOD RD
BOZEMAN MT 59715

WALKER FLORENCE I
1465 BLACKWOOD RD
BOZEMAN MT 59715

THIS CLAIM AND THE CLAIM NUMBERS LISTED FOLLOWING THIS STATEMENT CLAIM OVERLAPPING PLACES OF USE. THE WATER COURT DECREES THIS RIGHT AND MAKES ALL CLAIMS A MATTER OF RECORD. W009026-00, W009027-00, W122648-00.

PRIORITY DATE: JUNE 15, 1866

FLOW RATE: 1.65 CFS

VOLUME: 346.00 ACRE FEET PER YEAR

STANDARDS ON VOLUMES FOUND IN THE FINDINGS OF FACT ARE ONLY GUIDELINES. CLAIMED VOLUMES MAY BE MODIFIED BY THE COURT ON INDIVIDUAL OBJECTION.

CLIMATIC AREA: 4

SOURCE: WEST GALLATIN RIVER

MAXIMUM ACRES: 400.00

PURPOSE (USE): IRRIGATION

PERIOD OF USE: APR 1 TO OCT 31

POINTS OF DIVERSION AND MEANS OF DIVERSION.

LOT	BLK	QTR SEC	SEC	TWP	RGE	COUNTY	
		SWNWNW	11	03S	04E	GALLATIN	HEADGATE

PLACE OF USE FOR IRRIGATION

	ACRES	LOT	BLK	QTR SEC	SEC	TWP	RGE	COUNTY
001	160.00			SE	24	02S	04E	GALLATIN
002	40.00			NWSW	24	02S	04E	GALLATIN
003	40.00			SWNE	24	02S	04E	GALLATIN
004	40.00			SENW	24	02S	04E	GALLATIN
005	40.00			NESW	24	02S	04E	GALLATIN
006	80.00			SE	35	02S	04E	GALLATIN
TOTAL	400.00							

REMARKS: THE WATER RIGHTS LISTED FOLLOWING THIS STATEMENT ARE FILED ON THE SAME FORMERLY DECREED WATER RIGHT. THESE CLAIMS SHALL NOT EXCEED THE 581 MINER'S INCHES AS DECREED IN CASE NO. 3850. AT THIS TIME THE COURT MAKES NO DETERMINATION OF CORRECT PREDECESSORS IN INTEREST OR THE CORRECT DIVISION OF THIS WATER AMONG CLAIMANTS. W022545-00, W022555-00, W042425-00, W103729-00, W115490-00, W122610-00, W122647-00, W126857-00, W132215-00, W138754-00, W138774-00, W139067-00, W141012-00.

WATER RIGHT NUMBER 41H -W-122647-00 (CONTINUED)

THIS CLAIM PRESENTS ISSUES OF FACT AND LAW THAT MAY BE ADDRESSED AT THE OBJECTION STAGE. IT APPEARS THAT FEWER ACRES ARE ACTUALLY IRRIGATED AND PROBLEMS COULD EXIST WITH FLOW RATE AND VOLUME. TO ASSURE THE ORDERLY ADMINISTRATION OF WATER RIGHTS, THE WATER COURTS WILL SET A HEARING TO DETERMINE THESE ISSUES IF NO OBJECTIONS ARE MADE.

SEE GENERAL FINDINGS OF FACT AND CONCLUSIONS OF LAW FOR FURTHER DELINEATION OF THIS RIGHT.

TEMPORARY PRELIMINARY DECREE
GALLATIN RIVER BASIN
BASIN 41H
ABSTRACT OF WATER RIGHT

WATER RIGHT NUMBER 41H -W-122648-00

OWNERS: WALKER FLORENCE I
1465 BLACKWOOD RD
BOZEMAN MT 59715

THIS CLAIM AND THE CLAIM NUMBERS LISTED FOLLOWING THIS STATEMENT CLAIM OVERLAPPING PLACES OF USE. THE WATER COURT DECREES THIS RIGHT AND MAKES ALL CLAIMS A MATTER OF RECORD. W127647-00, W009027-00.

PRIORITY DATE: JUNE 1, 1890

FLOW RATE: 0.75 CFS

VOLUME: 157.00 ACRE FEET PER YEAR

STANDARDS ON VOLUMES FOUND IN THE FINDINGS OF FACT ARE ONLY GUIDELINES. CLAIMED VOLUMES MAY BE MODIFIED BY THE COURT ON INDIVIDUAL OBJECTION.

CLIMATIC AREA: 4

SOURCE: WASTE & SEEPAGE, TRIBUTARY OF WEST GALLATIN RIVER

MAXIMUM ACRES: 150.00

PURPOSE (USE): IRRIGATION

PERIOD OF USE: APR 1 TO OCT 19

POINTS OF DIVERSION AND MEANS OF DIVERSION:

LOT	BLK	QTR SEC	SEC	TWP	RGE	COUNTY	
		SWSW	06	03S	05E	GALLATIN	HEADGATE

PLACE OF USE FOR IRRIGATION

	ACRES	LOT	BLK	QTR SEC	SEC	TWP	RGE	COUNTY
001	150.00			SE	35	02S	04E	GALLATIN
TOTAL	150.00							

REMARKS: THE WATER RIGHTS FOLLOWING THIS STATEMENT ARE SUPPLEMENTAL, WHICH MEANS THE RIGHTS HAVE OVERLAPPING PLACES OF USE. THE RIGHTS CAN BE COMBINED TO IRRIGATE ONLY OVERLAPPING PARCELS OF THE CLAIMANT'S TOTAL 293.00 ACRES. THE COMBINED VOLUME OF THESE RIGHTS SHALL NOT EXCEED 907.00 ACRE-FEET PER YEAR. EACH RIGHT IS LIMITED TO THE FLOW RATE, VOLUME, PLACE OF USE AND BENEFICIAL USE OF THAT INDIVIDUAL RIGHT.
W009027-00, W122648-00

SEE GENERAL FINDINGS OF FACT AND CONCLUSIONS OF LAW FOR FURTHER DELINEATION OF THIS RIGHT.

TEMPORARY PRELIMINARY DECREE
GALLATIN RIVER BASIN
BASIN 41H
ABSTRACT OF WATER RIGHT

WATER RIGHT NUMBER 41H -W-122666-00

OWNERS: NASH MICHAEL M
1101 S 3RD
BOZEMAN MT 59715

PRIORITY DATE: OCT 1, 1965

FLOW RATE:

VOLUME: 30 GALLONS PER DAY PER ANIMAL UNIT

THIS RIGHT INCLUDES THE AMOUNT OF WATER CONSUMPTIVELY USED FOR STOCKWATERING PURPOSES AT THE RATE OF 30 GALLONS PER DAY PER ANIMAL UNIT. ANIMAL UNITS SHALL BE BASED ON REASONABLE CARRYING CAPACITY AND HISTORIC USE OF THE AREA SERVICED BY THIS WATER SOURCE.

SOURCE: WASTE & SEEPAGE, TRIBUTARY OF EAST GALLATIN RIVER

PURPOSE (USE): STOCK

PERIOD OF USE: JAN 1 TO DEC 31

POINTS OF DIVERSION AND MEANS OF DIVERSION:

LOT	BLK	QTR SEC	SEC	TWP	RGE	COUNTY	
		NENW	16	02S	06E	GALLATIN	DRAIN DITCH
		S2SW	09	02S	06E	GALLATIN	DRAIN DITCH

PLACE OF USE FOR STOCK

	ACRES	LOT	BLK	QTR SEC	SEC	TWP	RGE	COUNTY
001				N2NW	16	02S	06E	GALLATIN
002				SWSW	09	02S	06E	GALLATIN

REMARKS: SEE GENERAL FINDINGS OF FACT AND CONCLUSIONS OF LAW FOR FURTHER DELINEATION OF THIS RIGHT.

TEMPORARY PRELIMINARY DECREE
GALLATIN RIVER BASIN
BASIN 41H
ABSTRACT OF WATER RIGHT

WATER RIGHT NUMBER 41H -W-122667-00

OWNERS: MOORE KATHRYN A
8323 NASH RD
BOZEMAN MT 59715

THE PLACE OF USE OF THIS RIGHT WAS ALSO CLAIMED BY THE CLAIMANT OF FILE NO. W114981-00. THE WATER COURT DECREES THIS RIGHT AND MAKES BOTH CLAIMS A MATTER OF RECORD.

PRIORITY DATE: DEC 31, 1866

FLOW RATE: 5.00 CFS

VOLUME: 547.20 ACRE FEET PER YEAR

STANDARDS ON VOLUMES FOUND IN THE FINDINGS OF FACT ARE ONLY GUIDELINES. CLAIMED VOLUMES MAY BE MODIFIED BY THE COURT ON INDIVIDUAL OBJECTION.

CLIMATIC AREA: 4

SOURCE: SOURDOUGH CREEK

MAXIMUM ACRES: 136.80

PURPOSE (USE): IRRIGATION

PERIOD OF USE: APR 1 TO JUNE 30

POINTS OF DIVERSION AND MEANS OF DIVERSION:

LOT	BLK	QTR SEC	SEC	TWP	RGE	COUNTY	
		NESWSE	06	03S	06E	GALLATIN	HEADGATE
		NWNESE	07	03S	06E	GALLATIN	HEADGATE

PLACE OF USE FOR IRRIGATION

	ACRES	LOT	BLK	QTR SEC	SEC	TWP	RGE	COUNTY
001	136.80			NW	06	03S	06E	GALLATIN
TOTAL	136.80							

REMARKS: THE WATER RIGHTS FOLLOWING THIS STATEMENT ARE SUPPLEMENTAL, WHICH MEANS THE RIGHTS HAVE OVERLAPPING PLACES OF USE. THE RIGHTS CAN BE COMBINED TO IRRIGATE ONLY OVERLAPPING PARCELS OF THE CLAIMANT'S TOTAL 246.00 ACRES. THE COMBINED VOLUME OF THESE RIGHTS SHALL NOT EXCEED 2,091.00 ACRE-FEET PER YEAR. EACH RIGHT IS LIMITED TO THE FLOW RATE, VOLUME, PLACE OF USE AND BENEFICIAL USE OF THAT INDIVIDUAL RIGHT.
W030461-00, W030462-00, W037111-00, W037112-00, W122667-00

SEE GENERAL FINDINGS OF FACT AND CONCLUSIONS OF LAW FOR FURTHER DELINEATION OF THIS RIGHT.

TEMPORARY PRELIMINARY DECREE
GALLATIN RIVER BASIN
BASIN 41H
ABSTRACT OF WATER RIGHT

WATER RIGHT NUMBER 41H -W-122668-00

OWNERS: BROOKS MARIE O
2421 W COLLEGE
BOZEMAN MT 59715

PRIORITY DATE: FEB 17, 1955

FLOW RATE: 5.00 GPM

VOLUME: 1.50 ACRE FEET PER YEAR

SOURCE: WELL

PURPOSE (USE): DOMESTIC

PERIOD OF USE: JAN 1 TO DEC 31

POINTS OF DIVERSION AND MEANS OF DIVERSION:

LOT	BLK	QTR SEC	SEC	TWP	RGE	COUNTY	
		SESWSE	11	02S	05E	GALLATIN	WELL

PLACE OF USE FOR DOMESTIC

ACRES	LOT	BLK	QTR SEC	SEC	TWP	RGE	COUNTY
001			SESWSE	11	02S	05E	GALLATIN

REMARKS: SEE GENERAL FINDINGS OF FACT AND CONCLUSIONS OF LAW FOR FURTHER DELINEATION OF THIS RIGHT.

TEMPORARY PRELIMINARY DECREE
GALLATIN RIVER BASIN
BASIN 41H
ABSTRACT OF WATER RIGHT

WATER RIGHT NUMBER 41H -W-122669-00

OWNERS: LEE JOE M
940 REESE CREEK RD
BELGRADE MT 59714

LEE BETTY J
940 REESE CREEK RD
BELGRADE MT 59714

PRIORITY DATE: NOV 6, 1878

FLOW RATE: 1.00 CFS

VOLUME: 432.29 ACRE FEET PER YEAR

STANDARDS ON VOLUMES FOUND IN THE FINDINGS OF FACT ARE ONLY GUIDELINES. CLAIMED VOLUMES MAY BE MODIFIED BY THE COURT ON INDIVIDUAL OBJECTION.

CLIMATIC AREA: 4

SOURCE: REESE CREEK

MAXIMUM ACRES: 119.00

PURPOSE (USE): IRRIGATION

PERIOD OF USE: MAY 1 TO DEC 4

POINTS OF DIVERSION AND MEANS OF DIVERSION:

LOT	BLK	QTR SEC	SEC	TWP	RGE	COUNTY	
		NESESW	08	01N	05E	GALLATIN	PUMP

PLACE OF USE FOR IRRIGATION

	ACRES	LOT	BLK	QTR SEC	SEC	TWP	RGE	COUNTY
001	119.00			SW	08	01N	05E	GALLATIN
TOTAL	119.00							

REMARKS: THE WATER RIGHTS FOLLOWING THIS STATEMENT ARE SUPPLEMENTAL, WHICH MEANS THE RIGHTS HAVE OVERLAPPING PLACES OF USE. THE RIGHTS CAN BE COMBINED TO IRRIGATE ONLY OVERLAPPING PARCELS OF THE CLAIMANT'S TOTAL 204.50 ACRES. THE COMBINED VOLUME OF THESE RIGHTS SHALL NOT EXCEED 1,525.79 ACRE-FEET PER YEAR. EACH RIGHT IS LIMITED TO THE FLOW RATE, VOLUME, PLACE OF USE AND BENEFICIAL USE OF THAT INDIVIDUAL RIGHT.
W122669-00, W122671-00, W122672-00

SEE GENERAL FINDINGS OF FACT AND CONCLUSIONS OF LAW FOR FURTHER DELINEATION OF THIS RIGHT.

TEMPORARY PRELIMINARY DECREE
GALLATIN RIVER BASIN
BASIN 41H
ABSTRACT OF WATER RIGHT

WATER RIGHT NUMBER 41H -W-122670-00

OWNERS: LEE JOE M
940 REESE CREEK RD
BELGRADE MT 59714

LEE BETTY J
940 REESE CREEK RD
BELGRADE MT 59714

PRIORITY DATE: NOV 6, 1878

FLOW RATE: 193.80 GPM

VOLUME: 100.00 ACRE FEET PER YEAR

STANDARDS ON VOLUMES FOUND IN THE FINDINGS OF FACT ARE ONLY GUIDELINES. CLAIMED VOLUMES MAY BE MODIFIED BY THE COURT ON INDIVIDUAL OBJECTION.

CLIMATIC AREA: 4

SOURCE: BEAR CREEK

MAXIMUM ACRES: 11.40

PURPOSE (USE): IRRIGATION

PERIOD OF USE: MAY 1 TO DEC 4

POINTS OF DIVERSION AND MEANS OF DIVERSION:

LOT	BLK	QTR SEC	SEC	TWP	RGE	COUNTY	
		NESWNW	08	01N	05E	GALLATIN	PUMP

PLACE OF USE FOR IRRIGATION

	ACRES	LOT	BLK	QTR SEC	SEC	TWP	RGE	COUNTY
001	11.40			SWNW	08	01N	05E	GALLATIN
TOTAL	11.40							

REMARKS: THIS CLAIM PRESENTS ISSUES OF FACT AND LAW THAT MAY BE ADDRESSED AT THE OBJECTION STAGE. THERE MAY BE PROBLEMS WITH VOLUME. TO ASSURE THE ORDERLY ADMINISTRATION OF WATER RIGHTS, THE WATER COURTS WILL SET A HEARING TO DETERMINE THESE ISSUES IF NO OBJECTIONS ARE MADE.

SEE GENERAL FINDINGS OF FACT AND CONCLUSIONS OF LAW FOR FURTHER DELINEATION OF THIS RIGHT.

TEMPORARY PRELIMINARY DECREE
GALLATIN RIVER BASIN
BASIN 41H
ABSTRACT OF WATER RIGHT

WATER RIGHT NUMBER 41H -W-122671-00

OWNERS: LEE BETTY J
940 REESE CREEK RD
BELGRADE MT 59714

LEE JOE M
940 REESE CREEK RD
BELGRADE MT 59714

PRIORITY DATE: JULY 28, 1865

FLOW RATE: 750.00 GPM

VOLUME: 703.50 ACRE FEET PER YEAR

STANDARDS ON VOLUMES FOUND IN THE FINDINGS OF FACT ARE ONLY GUIDELINES. CLAIMED VOLUMES MAY BE MODIFIED BY THE COURT ON INDIVIDUAL OBJECTION.

CLIMATIC AREA: 4

SOURCE: HAYES CREEK

MAXIMUM ACRES: 157.60

PURPOSE (USE): IRRIGATION

PERIOD OF USE: MAY 1 TO DEC 4

POINTS OF DIVERSION AND MEANS OF DIVERSION:

LOT	BLK	QTR SEC	SEC	TWP	RGE	COUNTY	
		SW	08	01N	05E	GALLATIN	MULTIPLE
		S2SE	07	01N	05E	GALLATIN	MULTIPLE

PLACE OF USE FOR IRRIGATION

	ACRES	LOT	BLK	QTR SEC	SEC	TWP	RGE	COUNTY
001	107.00			SW	08	01N	05E	GALLATIN
002	50.60			S2SE	07	01N	05E	GALLATIN
TOTAL	157.60							

REMARKS: CLARIFICATION OF LAND DESCRIPTION:
TRANSITORY POINT OF DIVERSION: ALL ALONG SOURCE WITHIN LEGAL LAND DESCRIPTION.

THE WATER RIGHTS FOLLOWING THIS STATEMENT ARE SUPPLEMENTAL, WHICH MEANS THE RIGHTS HAVE OVERLAPPING PLACES OF USE. THE RIGHTS CAN BE COMBINED TO IRRIGATE ONLY OVERLAPPING PARCELS OF THE CLAIMANT'S TOTAL 204.50 ACRES. THE COMBINED VOLUME OF THESE RIGHTS SHALL NOT EXCEED 1,525.79 ACRE-FEET PER YEAR. EACH RIGHT IS LIMITED TO THE FLOW RATE, VOLUME, PLACE OF USE AND BENEFICIAL USE OF THAT INDIVIDUAL RIGHT.
W122669-00, W122671-00, W122672-00

SEE GENERAL FINDINGS OF FACT AND CONCLUSIONS OF LAW FOR FURTHER DELINEATION OF THIS RIGHT.

TEMPORARY PRELIMINARY DECREE
GALLATIN RIVER BASIN
BASIN 41H
ABSTRACT OF WATER RIGHT

WATER RIGHT NUMBER 41H -W-122672-00

OWNERS: LEE BETTY J
240 REESE CREEK RD
BELGRADE MT 59714

LEE JOE M
240 REESE CREEK RD
BELGRADE MT 59714

PRIORITY DATE: JUNE 1, 1864

FLOW RATE: 3.25 CFS

VOLUME: 390.00 ACRE FEET PER YEAR

STANDARDS ON VOLUMES FOUND IN THE FINDINGS OF FACT ARE ONLY GUIDELINES. CLAIMED VOLUMES MAY BE MODIFIED BY THE COURT ON INDIVIDUAL OBJECTION.

CLIMATIC AREA: 4

SOURCE: REESE CREEK

MAXIMUM ACRES: 106.60

PURPOSE (USE): IRRIGATION

PERIOD OF USE: MAY 1 TO DEC 4

POINTS OF DIVERSION AND MEANS OF DIVERSION:

LOT	BLK	QTR SEC	SEC	TWP	RGE	COUNTY	
		SWSENW	09	01N	05E	GALLATIN	HEADGATE

PLACE OF USE FOR IRRIGATION

	ACRES	LOT	BLK	QTR SEC	SEC	TWP	RGE	COUNTY
001	20.00			SWNW	08	01N	05E	GALLATIN
002	43.40			N2SW	08	01N	05E	GALLATIN
003	33.20			S2SE	07	01N	05E	GALLATIN
004	10.00			N2SWSW	08	01N	05E	GALLATIN
TOTAL	106.60							

REMARKS: THE WATER RIGHTS FOLLOWING THIS STATEMENT ARE SUPPLEMENTAL, WHICH MEANS THE RIGHTS HAVE OVERLAPPING PLACES OF USE. THE RIGHTS CAN BE COMBINED TO IRRIGATE ONLY OVERLAPPING PARCELS OF THE CLAIMANT'S TOTAL 204.50 ACRES. THE COMBINED VOLUME OF THESE RIGHTS SHALL NOT EXCEED 1,525.79 ACRE-FEET PER YEAR. EACH RIGHT IS LIMITED TO THE FLOW RATE, VOLUME, PLACE OF USE AND BENEFICIAL USE OF THAT INDIVIDUAL RIGHT.
W122669-00, W122671-00, W122672-00

SEE GENERAL FINDINGS OF FACT AND CONCLUSIONS OF LAW FOR FURTHER DELINEATION OF THIS RIGHT.

PAGE 3141

TEMPORARY PRELIMINARY DECREE
GALLATIN RIVER BASIN
BASIN 41O
ABSTRACT OF WATER RIGHT

WATER RIGHT NUMBER 41H -W-122673-00

OWNERS: LEE JOE M
940 REESE CREEK RD
BELGRADE MT 59714

LEE BETTY J
940 REESE CREEK RD
BELGRADE MT 59714

PRIORITY DATE: JUNE 1, 1888 2:00 PM

FLOW RATE: 1.67 CFS

VOLUME: 381.00 ACRE FEET PER YEAR

STANDARDS ON VOLUMES FOUND IN THE FINDINGS OF FACT ARE ONLY GUIDELINES. CLAIMED VOLUMES MAY BE MODIFIED BY THE COURT ON INDIVIDUAL OBJECTION.

CLIMATIC AREA: 4

SOURCE: ROSS CREEK

MAXIMUM ACRES: 44.00

PURPOSE (USE): IRRIGATION

PERIOD OF USE: MAY 1 TO DEC 4

POINTS OF DIVERSION AND MEANS OF DIVERSION:

LOT	BLK	QTR SEC	SEC	TWP	RGE	COUNTY	
		NWSESW	07	01N	05E	GALLATIN	MULTIPLE
		SENENW	18	01N	05E	GALLATIN	MULTIPLE

PLACE OF USE FOR IRRIGATION

	ACRES	LOT	BLK	QTR SEC	SEC	TWP	RGE	COUNTY
001	44.00			S2SW	07	01N	05E	GALLATIN
TOTAL	44.00							

REMARKS: THE WATER RIGHTS FOLLOWING THIS STATEMENT ARE SUPPLEMENTAL, WHICH MEANS THE RIGHTS HAVE OVERLAPPING PLACES OF USE. THE RIGHTS CAN BE COMBINED TO IRRIGATE ONLY OVERLAPPING PARCELS OF THE CLAIMANT'S TOTAL 83.80 ACRES. THE COMBINED VOLUME OF THESE RIGHTS SHALL NOT EXCEED 712.30 ACRE-FEET PER YEAR. EACH RIGHT IS LIMITED TO THE FLOW RATE, VOLUME, PLACE OF USE AND BENEFICIAL USE OF THAT INDIVIDUAL RIGHT.
W122673-00, W126862-00

THIS CLAIM PRESENTS ISSUES OF FACT AND LAW THAT MAY BE ADDRESSED AT THE OBJECTION STAGE. THERE MAY BE PROBLEMS WITH VOLUME. TO ASSURE THE ORDERLY ADMINISTRATION OF WATER RIGHTS, THE WATER COURTS WILL SET A HEARING TO DETERMINE THESE ISSUES IF NO OBJECTIONS ARE MADE.

SEE GENERAL FINDINGS OF FACT AND CONCLUSIONS OF LAW FOR FURTHER DELINEATION OF THIS RIGHT.

TEMPORARY PRELIMINARY DECREE
GALLATIN RIVER BASIN
BASIN 41H
ABSTRACT OF WATER RIGHT

WATER RIGHT NUMBER 41H -M-122674-00

OWNERS: LEE JOE M
940 REESE CREEK RD
BELGRADE MT 59714

LEE BETTY J
940 REESE CREEK RD
BELGRADE MT 59714

PRIORITY DATE: JUNE 1, 1888

FLOW RATE:

VOLUME: 30 GALLONS PER DAY PER ANIMAL UNIT

THIS RIGHT INCLUDES THE AMOUNT OF WATER CONSUMPTIVELY USED FOR STOCKWATERING PURPOSES AT THE RATE OF 30 GALLONS PER DAY PER ANIMAL UNIT. ANIMAL UNITS SHALL BE BASED ON REASONABLE CARRYING CAPACITY AND HISTORIC USE OF THE AREA SERVICED BY THIS WATER SOURCE.

SOURCE: ROSS CREEK

PURPOSE (USE): STOCK

PERIOD OF USE: JAN 1 TO DEC 31

POINTS OF DIVERSION AND MEANS OF DIVERSION:

LOT	BLK	QTR SEC	SEC	TWP	RGE	COUNTY	
		W2NE	18	01N	05E	GALLATIN	DIRECT FROM SRC
		S2SW	07	01N	05E	GALLATIN	DIRECT FROM SRC

PLACE OF USE FOR STOCK

	ACRES	LOT	BLK	QTR SEC	SEC	TWP	RGE	COUNTY
001				NE	18	01N	05E	GALLATIN
002				S2SW	07	01N	05E	GALLATIN

REMARKS: SEE GENERAL FINDINGS OF FACT AND CONCLUSIONS OF LAW FOR FURTHER DELINEATION OF THIS RIGHT.

TEMPORARY PRELIMINARY DECREE
GALLATIN RIVER BASIN
BASIN 41H
ABSTRACT OF WATER RIGHT

WATER RIGHT NUMBER 41H -W-122675-00

OWNERS: LEE JOE M
940 REESE CREEK RD
BELGRADE MT 59714

LEE BETTY J
940 REESE CREEK RD
BELGRADE MT 59714

PRIORITY DATE: JUNE 1, 1864

FLOW RATE:

VOLUME: 30 GALLONS PER DAY PER ANIMAL UNIT

THIS RIGHT INCLUDES THE AMOUNT OF WATER CONSUMPTIVELY USED FOR STOCKWATERING PURPOSES AT THE RATE OF 30 GALLONS PER DAY PER ANIMAL UNIT. ANIMAL UNITS SHALL BE BASED ON REASONABLE CARRYING CAPACITY AND HISTORIC USE OF THE AREA SERVICED BY THIS WATER SOURCE.

SOURCE: REESE CREEK

PURPOSE (USE): STOCK

PERIOD OF USE: MAY 1 TO DEC 4

POINTS OF DIVERSION AND MEANS OF DIVERSION:

LOT	BLK	QTR SEC	SEC	TWP	RGE	COUNTY	
		SESENW	09	01N	05E	GALLATIN	HEADGATE
		N2SWNE	18	01N	05E	GALLATIN	DIRECT FROM SRC
		S2SW	08	01N	05E	GALLATIN	DIRECT FROM SRC

PLACE OF USE FOR STOCK

	ACRES	LOT	BLK	QTR SEC	SEC	TWP	RGE	COUNTY
001				SWSE	07	01N	05E	GALLATIN
002				SESE	07	01N	05E	GALLATIN
003				SW	08	01N	05E	GALLATIN
004				NE	18	01N	05E	GALLATIN

REMARKS: SEE GENERAL FINDINGS OF FACT AND CONCLUSIONS OF LAW FOR FURTHER DELINEATION OF THIS RIGHT.

TEMPORARY PRELIMINARY DECREE
GALLATIN RIVER BASIN
BASIN 41H
ABSTRACT OF WATER RIGHT

WATER RIGHT NUMBER 41H -W-122676-00

OWNERS: LEE JOE M
940 REESE CREEK RD
BELGRADE MT 59714

LEE BETTY J
940 REESE CREEK RD
BELGRADE MT 59714

PRIORITY DATE: NOV 6, 1878

FLOW RATE:

VOLUME: 30 GALLONS PER DAY PER ANIMAL UNIT

THIS RIGHT INCLUDES THE AMOUNT OF WATER CONSUMPTIVELY USED FOR STOCKWATERING PURPOSES AT THE RATE OF 30 GALLONS PER DAY PER ANIMAL UNIT. ANIMAL UNITS SHALL BE BASED ON REASONABLE CARRYING CAPACITY AND HISTORIC USE OF THE AREA SERVICED BY THIS WATER SOURCE.

SOURCE: BEAR CREEK

PURPOSE (USE): STOCK

PERIOD OF USE: JAN 1 TO DEC 31

POINTS OF DIVERSION AND MEANS OF DIVERSION:

LOT	BLK	QTR SEC	SEC	TWP	RGE	COUNTY	
		SWNW	08	01N	05E	GALLATIN	DIRECT FROM SRC
		NESESW	07	01N	05E	GALLATIN	DIRECT FROM SRC
		NWSWSE	07	01N	05E	GALLATIN	DIRECT FROM SRC

PLACE OF USE FOR STOCK

	ACRES	LOT	BLK	QTR SEC	SEC	TWP	RGE	COUNTY
001				SWNW	08	01N	05E	GALLATIN
002				NESESW	07	01N	05E	GALLATIN
003				NWSWSE	07	01N	05E	GALLATIN

REMARKS: SEE GENERAL FINDINGS OF FACT AND CONCLUSIONS OF LAW FOR FURTHER DELINEATION OF THIS RIGHT.

TEMPORARY PRELIMINARY DECREE
GALLATIN RIVER BASIN
BASIN 41H
ABSTRACT OF WATER RIGHT

WATER RIGHT NUMBER 41H -W-122677-00

OWNERS: LEE JOE M
940 REESE CREEK RD
BELGRADE MT 59714

LEE BETTY J
940 REESE CREEK RD
BELGRADE MT 59714

PRIORITY DATE: JULY 28, 1865

FLOW RATE:

VOLUME: 30 GALLONS PER DAY PER ANIMAL UNIT

THIS RIGHT INCLUDES THE AMOUNT OF WATER CONSUMPTIVELY USED FOR STOCKWATERING PURPOSES AT THE RATE OF 30 GALLONS PER DAY PER ANIMAL UNIT. ANIMAL UNITS SHALL BE BASED ON REASONABLE CARRYING CAPACITY AND HISTORIC USE OF THE AREA SERVICED BY THIS WATER SOURCE.

SOURCE: HAYES CREEK

PURPOSE (USE): STOCK

PERIOD OF USE: JAN 1 TO DEC 31

POINTS OF DIVERSION AND MEANS OF DIVERSION:

LOT	BLK	QTR SEC	SEC	TWP	RGE	COUNTY	
		SW	08	01N	05E	GALLATIN	DIRECT FROM SRC
		S2SE	07	01N	05E	GALLATIN	DIRECT FROM SRC

PLACE OF USE FOR STOCK

	ACRES	LOT	BLK	QTR SEC	SEC	TWP	RGE	COUNTY
001				NESW	08	01N	05E	GALLATIN
002				SWSW	08	01N	05E	GALLATIN
003				SESE	07	01N	05E	GALLATIN
004				SWSE	07	01N	05E	GALLATIN

REMARKS: SEE GENERAL FINDINGS OF FACT AND CONCLUSIONS OF LAW FOR FURTHER DELINEATION OF THIS RIGHT.

TEMPORARY PRELIMINARY DECREE
GALLATIN RIVER BASIN
BASIN 41H
ABSTRACT OF WATER RIGHT

WATER RIGHT NUMBER 41H -W-122678-00

OWNERS: LEE BETTY J
940 REESE CREEK RD
BELGRADE MT 59714

LEE JOE M
940 REESE CREEK RD
BELGRADE MT 59714

PRIORITY DATE: JUNE 10, 1935 12:00 PM

FLOW RATE: 25.00 GPM

VOLUME: 1.50 ACRE FEET PER YEAR

SOURCE: SPRING, TRIBUTARY OF ROSS CREEK

MAXIMUM ACRES: 0.50

PURPOSE (USE): DOMESTIC

PERIOD OF USE: JAN 1 TO DEC 31

POINTS OF DIVERSION AND MEANS OF DIVERSION:

LOT	BLK	QTR SEC	SEC	TWP	RGE	COUNTY	
		NWSESW	07	01N	05E	GALLATIN	FLOWING

PLACE OF USE FOR DOMESTIC

	ACRES	LOT	BLK	QTR SEC	SEC	TWP	RGE	COUNTY
001	0.50			NESESW	07	01N	05E	GALLATIN
TOTAL	0.50							

REMARKS: SEE GENERAL FINDINGS OF FACT AND CONCLUSIONS OF LAW FOR FURTHER DELINEATION OF THIS RIGHT.

TEMPORARY PRELIMINARY DECREE
GALLATIN RIVER BASIN
BASIN 41H
ABSTRACT OF WATER RIGHT

WATER RIGHT NUMBER 41H -W-122679-00

OWNERS: LEE JOE M
940 REESE CREEK RD
BELGRADE MT 59714

LEE BETTY J
940 REESE CREEK RD
BELGRADE MT 59714

PRIORITY DATE: JAN 28, 1992 3:30 PM

FLOW RATE: 25.00 GPM

VOLUME: 3.50 ACRE FEET PER YEAR

SOURCE: WELL

MAXIMUM ACRES: 1.00

PURPOSE (USE): DOMESTIC

PERIOD OF USE: JAN 1 TO DEC 31

POINTS OF DIVERSION AND MEANS OF DIVERSION:

LOT	BLK	QTR SEC	SEC	TWP	RGE	COUNTY	
		SENESE	07	01N	05E	GALLATIN	WELL

PLACE OF USE FOR DOMESTIC

	ACRES	LOT	BLK	QTR SEC	SEC	TWP	RGE	COUNTY
001	1.00			SENESE	07	01N	05E	GALLATIN
TOTAL	1.00							

REMARKS: THE COURT FINDS THIS CLAIM TO BE DUPLICATED BY CERTIFICATE NO. C041116-00, THEREFORE NO NEW WATER RIGHT CERTIFICATE WILL BE ISSUED.

SEE GENERAL FINDINGS OF FACT AND CONCLUSIONS OF LAW FOR FURTHER DELINEATION OF THIS RIGHT.

TEMPORARY PRELIMINARY DECREE
GALLATIN RIVER BASIN
BASIN 41H
ABSTRACT OF WATER RIGHT

WATER RIGHT NUMBER 41H -W-122680-00

OWNERS: LEE JOE M
960 REESE CREEK RD
BELGRADE MT 59714

LEE BETTY J
960 REESE CREEK RD
BELGRADE MT 59714

PRIORITY DATE: JUNE 10, 1931 12:00 PM

FLOW RATE: 25.00 GPM

VOLUME: 1.50 ACRE FEET PER YEAR

SOURCE: WELL

MAXIMUM ACRES: 1.00

PURPOSE (USE): DOMESTIC

PERIOD OF USE: JAN 1 TO DEC 31

POINTS OF DIVERSION AND MEANS OF DIVERSION:

LOT	BLK	QTR SEC	SEC	TWP	RGE	COUNTY	
		SENESE	07	01N	05E	GALLATIN	WELL

PLACE OF USE FOR DOMESTIC

	ACRES	LOT	BLK	QTR SEC	SEC	TWP	RGE	COUNTY
001	1.00			SENESE	07	01N	05E	GALLATIN
TOTAL	1.00							

REMARKS: SEE GENERAL FINDINGS OF FACT AND CONCLUSIONS OF LAW FOR FURTHER DELINEATION OF THIS RIGHT.

TEMPORARY PRELIMINARY DECREE
GALLATIN RIVER BASIN
BASIN 41H
ABSTRACT OF WATER RIGHT

WATER RIGHT NUMBER 41H -W-122681-00

OWNERS: LEE JOE M
940 REESE CREEK RD
BELGRADE MT 59714

LEE BETTY J
940 REESE CREEK RD
BELGRADE MT 59714

PRIORITY DATE: JUNE 10, 1931 12:00 PM

FLOW RATE: 25.00 GPM

VOLUME: 1.50 ACRE FEET PER YEAR

SOURCE: WELL

MAXIMUM ACRES: 1.00

PURPOSE (USE): DOMESTIC

PERIOD OF USE: JAN 1 TO DEC 31

POINTS OF DIVERSION AND MEANS OF DIVERSION:

LOT	BLK	QTR SEC	SEC	TWP	RGE	COUNTY	
		NESESE	07	01N	05E	GALLATIN	WELL

PLACE OF USE FOR DOMESTIC

	ACRES	LOT	BLK	QTR SEC	SEC	TWP	RGE	COUNTY
001	1.00			NESESE	07	01N	05E	GALLATIN
TOTAL	1.00							

REMARKS: SEE GENERAL FINDINGS OF FACT AND CONCLUSIONS OF LAW FOR FURTHER DELINEATION OF THIS RIGHT.

TEMPORARY PRELIMINARY DECREE
GALLATIN RIVER BASIN
BASIN 41H
ABSTRACT OF WATER RIGHT

WATER RIGHT NUMBER 41H -W-122682-00

OWNERS: LEE BETTY J
240 REESE CREEK RD
BELGRADE MT 59714

LEE JOE M
240 REESE CREEK RD
BELGRADE MT 59714

PRIORITY DATE: JUNE 10, 1935 12:00 PM

FLOW RATE: 25.00 GPM

VOLUME: 1.50 ACRE FEET PER YEAR

SOURCE: WELL

MAXIMUM ACRES: 0.50

PURPOSE (USE): DOMESTIC

PERIOD OF USE: JAN 1 TO DEC 31

POINTS OF DIVERSION AND MEANS OF DIVERSION:

LOT	BLK	QTR SEC	SEC	TWP	RGE	COUNTY	
		NESESW	07	01N	05E	GALLATIN	WELL

PLACE OF USE FOR DOMESTIC

	ACRES	LOT	BLK	QTR SEC	SEC	TWP	RGE	COUNTY
001	0.50			NESESW	07	01N	05E	GALLATIN
TOTAL	0.50							

REMARKS: SEE GENERAL FINDINGS OF FACT AND CONCLUSIONS OF LAW FOR FURTHER DELINEATION OF THIS RIGHT.

TEMPORARY PRELIMINARY DECREE
GALLATIN RIVER BASIN
BASIN 41H
ABSTRACT OF WATER RIGHT

WATER RIGHT NUMBER 41H -W-122690-00

OWNERS: SVENSRUD GAIL T
3877 LINNEY RD
BOZEMAN MT 59715

PRIORITY DATE: JUNE 15, 1897

FLOW RATE: 1.08 CFS

FLOW RATE CLAIMED IS UNDIVIDED ONE-TWELFTH INTEREST IN ONE AND EIGHT-HUNDREDTHS CUBIC FEET PER SECOND.

VOLUME: 25.80 ACRE FEET PER YEAR

STANDARDS ON VOLUMES FOUND IN THE FINDINGS OF FACT ARE ONLY GUIDELINES. CLAIMED VOLUMES MAY BE MODIFIED BY THE COURT ON INDIVIDUAL OBJECTION.

CLIMATIC AREA: 4

SOURCE: WEST GALLATIN RIVER

MAXIMUM ACRES: 8.00

PURPOSE (USE): IRRIGATION

PERIOD OF USE: MAY 1 TO OCT 31

POINTS OF DIVERSION AND MEANS OF DIVERSION:

LOT	BLK	QTR SEC	SEC	TWP	RGE	COUNTY	
		NENWSW	27	01S	04E	GALLATIN	HEADGATE

PLACE OF USE FOR IRRIGATION

	ACRES	LOT	BLK	QTR SEC	SEC	TWP	RGE	COUNTY
001	8.00			N2NE	17	01S	04E	GALLATIN
TOTAL	8.00							

REMARKS: THE WATER RIGHTS LISTED FOLLOWING THIS STATEMENT ARE FILED ON THE SAME FORMERLY DECREED WATER RIGHT. THESE CLAIMS SHALL NOT EXCEED THE 43 MINER'S INCHES AS DECREED IN CASE NO. 3850. AT THIS TIME THE COURT MAKES NO DETERMINATION OF CORRECT PREDECESSORS IN INTEREST OR THE CORRECT DIVISION OF THIS WATER AMONG CLAIMANTS. W115505-00, W122690-00, W210718-00.

THE WATER RIGHTS FOLLOWING THIS STATEMENT ARE SUPPLEMENTAL, WHICH MEANS THE RIGHTS HAVE OVERLAPPING PLACES OF USE. THE RIGHTS CAN BE COMBINED TO IRRIGATE ONLY OVERLAPPING PARCELS OF THE CLAIMANT'S TOTAL 8.00 ACRES. THE COMBINED VOLUME OF THESE RIGHTS SHALL NOT EXCEED 36.00 ACRE-FEET PER YEAR. EACH RIGHT IS LIMITED TO THE FLOW RATE, VOLUME, PLACE OF USE AND BENEFICIAL USE OF THAT INDIVIDUAL RIGHT.
W122690-00, W122691-00, W122692-00

SEE GENERAL FINDINGS OF FACT AND CONCLUSIONS OF LAW FOR FURTHER DELINEATION OF THIS RIGHT.

TEMPORARY PRELIMINARY DECREE
GALLATIN RIVER BASIN
BASIN 41H
ABSTRACT OF WATER RIGHT

WATER RIGHT NUMBER 41H -W-122691-00

OWNERS: SVENSRUD GAIL T
3877 LINNEY RD
BOZEMAN MT 59715

PRIORITY DATE: JUNE 15, 1870

FLOW RATE: 1.50 CFS

FLOW RATE CLAIMED IS UNDIVIDED ONE-TWELFTH INTEREST IN ONE AND ONE HALF CUBIC FEET PER SECOND.

VOLUME: 36.00 ACRE FEET PER YEAR

STANDARDS ON VOLUMES FOUND IN THE FINDINGS OF FACT ARE ONLY GUIDELINES. CLAIMED VOLUMES MAY BE MODIFIED BY THE COURT ON INDIVIDUAL OBJECTION.

CLIMATIC AREA: 4

SOURCE: WEST GALLATIN RIVER

MAXIMUM ACRES: 8.00

PURPOSE (USE): IRRIGATION

PERIOD OF USE: MAY 1 TO OCT 31

POINTS OF DIVERSION AND MEANS OF DIVERSION:

LOT	BLK	QTR SEC	SEC	TWP	RGE	COUNTY	
		NENWSW	27	01S	04E	GALLATIN	HEADGATE

PLACE OF USE FOR IRRIGATION

	ACRES	LOT	BLK	QTR SEC	SEC	TWP	RGE	COUNTY
001	8.00			N2NE	17	01S	04E	GALLATIN
TOTAL	8.00							

REMARKS: THE WATER RIGHTS FOLLOWING THIS STATEMENT ARE SUPPLEMENTAL, WHICH MEANS THE RIGHTS HAVE OVERLAPPING PLACES OF USE. THE RIGHTS CAN BE COMBINED TO IRRIGATE ONLY OVERLAPPING PARCELS OF THE CLAIMANT'S TOTAL 8.00 ACRES. THE COMBINED VOLUME OF THESE RIGHTS SHALL NOT EXCEED 36.00 ACRE-FEET PER YEAR. EACH RIGHT IS LIMITED TO THE FLOW RATE, VOLUME, PLACE OF USE AND BENEFICIAL USE OF THAT INDIVIDUAL RIGHT.
W122690-00, W122691-00, W122692-00

SEE GENERAL FINDINGS OF FACT AND CONCLUSIONS OF LAW FOR FURTHER DELINEATION OF THIS RIGHT.

TEMPORARY PRELIMINARY DECREE
GALLATIN RIVER BASIN
BASIN 41H
ABSTRACT OF WATER RIGHT

WATER RIGHT NUMBER 41H -W-122692-00

OWNERS: SVENSRUD GAIL T
3477 LINNEY RD
BOZEMAN MT 59715

THE PLACE OF USE OF THIS RIGHT WAS ALSO CLAIMED BY THE CLAIMANT OF FILE NO. W002017-00. THE WATER COURT DECREES THIS RIGHT AND MAKES BOTH CLAIMS A MATTER OF RECORD.

PRIORITY DATE: JUNE 10, 1870

FLOW RATE: 1.43 CFS

FLOW RATE IS UNDIVIDED ONE TWELFTH INTEREST IN ONE AND FORTY-THREE HUNDREDTHS CUBIC FEET PER SECOND.

VOLUME: 34.20 ACRE FEET PER YEAR

STANDARDS ON VOLUMES FOUND IN THE FINDINGS OF FACT ARE ONLY GUIDELINES. CLAIMED VOLUMES MAY BE MODIFIED BY THE COURT ON INDIVIDUAL OBJECTION.

CLIMATIC AREA: 4

SOURCE: WEST GALLATIN RIVER

MAXIMUM ACRES: 8.00

PURPOSE (USE): IRRIGATION

PERIOD OF USE: MAY 1 TO OCT 31

POINTS OF DIVERSION AND MEANS OF DIVERSION:

LOT	BLK	QTR SEC	SEC	TWP	RGE	COUNTY	
		NENWSW	27	01S	04E	GALLATIN	HEADGATE

PLACE OF USE FOR IRRIGATION

	ACRES	LOT	BLK	QTR SEC	SEC	TWP	RGE	COUNTY
001	8.00			N2NE	17	01S	04E	GALLATIN
TOTAL	8.00							

REMARKS: THE WATER RIGHTS LISTED FOLLOWING THIS STATEMENT ARE FILED ON THE SAME FORMERLY DECREED WATER RIGHT. THESE CLAIMS SHALL NOT EXCEED THE 193 MINER'S INCHES AS DECREED IN CASE NO. 3850. AT THIS TIME THE COURT MAKES NO DETERMINATION OF CORRECT PREDECESSORS IN INTEREST OR THE CORRECT DIVISION OF THIS WATER AMONG CLAIMANTS. W002017-00, W022577-00, W115504-00, W122692-00.

THE WATER RIGHTS FOLLOWING THIS STATEMENT ARE SUPPLEMENTAL, WHICH MEANS THE RIGHTS HAVE OVERLAPPING PLACES OF USE. THE RIGHTS CAN BE COMBINED TO IRRIGATE ONLY OVERLAPPING PARCELS OF THE CLAIMANT'S TOTAL 8.00 ACRES. THE COMBINED VOLUME OF THESE RIGHTS SHALL NOT EXCEED 36.00 ACRE-FEET PER YEAR. EACH RIGHT IS LIMITED TO THE FLOW RATE, VOLUME, PLACE OF USE AND BENEFICIAL USE OF THAT INDIVIDUAL RIGHT. W122690-00, W122691-00, W122692-00

SEE GENERAL FINDINGS OF FACT AND CONCLUSIONS OF LAW FOR FURTHER DELINEATION OF THIS RIGHT.

PAGE 3154

TEMPORARY PRELIMINARY DECREE
GALLATIN RIVER BASIN
BASIN 41H
ABSTRACT OF WATER RIGHT

WATER RIGHT NUMBER 41H -W-122705-00

OWNERS: ELKHORN RANCH
% ELKHORN RANCH
BOX 407
MANHATTAN MT 59741

HYMAS WILLIAM
% ELKHORN RANCH
BOX 407
MANHATTAN MT 59741

PRIORITY DATE: MAY 11, 1891

FLOW RATE:

VOLUME: 30 GALLONS PER DAY PER ANIMAL UNIT

THIS RIGHT INCLUDES THE AMOUNT OF WATER CONSUMPTIVELY USED FOR STOCKWATERING PURPOSES AT THE RATE OF 30 GALLONS PER DAY PER ANIMAL UNIT. ANIMAL UNITS SHALL BE BASED ON REASONABLE CARRYING CAPACITY AND HISTORIC USE OF THE AREA SERVICED BY THIS WATER SOURCE.

SOURCE: UNNAMED TRIBUTARY OF EAST GALLATIN RIVER

PURPOSE (USE): STOCK

PERIOD OF USE: JAN 1 TO DEC 31

POINTS OF DIVERSION AND MEANS OF DIVERSION:

LOT	BLK	QTR SEC	SEC	TWP	RGE	COUNTY	
		E2	01	01N	03E	GALLATIN	DIRECT FROM SRC

PLACE OF USE FOR STOCK

	ACRES	LOT	BLK	QTR SEC	SEC	TWP	RGE	COUNTY
001				NESE	01	01N	03E	GALLATIN
002				SENE	01	01N	03E	GALLATIN
003				SWNE	01	01N	03E	GALLATIN
004				NWNE	01	01N	03E	GALLATIN

REMARKS: SEE GENERAL FINDINGS OF FACT AND CONCLUSIONS OF LAW FOR FURTHER DELINEATION OF THIS RIGHT.

TEMPORARY PRELIMINARY DECREE
GALLATIN RIVER BASIN
BASIN 41H
ABSTRACT OF WATER RIGHT

WATER RIGHT NUMBER 41H -W-122706-00

OWNERS: ELKHORN RANCH
% ELKHORN RANCH
BOX 407
MANHATTAN MT 59741

HYMAS WILLIAM
% ELKHORN RANCH
BOX 407
MANHATTAN MT 59741

PRIORITY DATE: JUNE 1, 1946

FLOW RATE: 30.00 GPM

VOLUME: 30 GALLONS PER DAY PER ANIMAL UNIT

THIS RIGHT INCLUDES THE AMOUNT OF WATER CONSUMPTIVELY USED FOR STOCKWATERING PURPOSES AT THE RATE OF 30 GALLONS PER DAY PER ANIMAL UNIT. ANIMAL UNITS SHALL BE BASED ON REASONABLE CARRYING CAPACITY AND HISTORIC USE OF THE AREA SERVICED BY THIS WATER SOURCE.

SOURCE: WELL

PURPOSE (USE): STOCK

PERIOD OF USE: JAN 1 TO DEC 31

POINTS OF DIVERSION AND MEANS OF DIVERSION:

LOT	BLK	QTR SEC	SEC	TWP	RGE	COUNTY	
		SESENE	01	01N	03E	GALLATIN	WELL

PLACE OF USE FOR STOCK

ACRES	LOT	BLK	QTR SEC	SEC	TWP	RGE	COUNTY
001			SENE	01	01N	03E	GALLATIN

REMARKS: SEE GENERAL FINDINGS OF FACT AND CONCLUSIONS OF LAW FOR FURTHER DELINEATION OF THIS RIGHT.

TEMPORARY PRELIMINARY DECREE
GALLATIN RIVER BASIN
BASIN 41H
ABSTRACT OF WATER RIGHT

WATER RIGHT NUMBER 41H -W-122707-00

OWNERS: ELKHORN RANCH
% ELKHORN RANCH
BOX 407
MANHATTAN MT 59741

HYMAS WILLIAM
% ELKHORN RANCH
BOX 407
MANHATTAN MT 59741

PRIORITY DATE: MAY 15, 1902

FLOW RATE: 4.60 CFS

VOLUME: 1,014.00 ACRE FEET PER YEAR

STANDARDS ON VOLUMES FOUND IN THE FINDINGS OF FACT ARE ONLY GUIDELINES. CLAIMED VOLUMES MAY BE MODIFIED BY THE COURT ON INDIVIDUAL OBJECTION.

CLIMATIC AREA: 3

SOURCE: WEST GALLATIN RIVER

MAXIMUM ACRES: 169.00

PURPOSE (USE): IRRIGATION

PERIOD OF USE: MAY 1 TO OCT 4

POINTS OF DIVERSION AND MEANS OF DIVERSION:

	LOT	BLK	QTR SEC	SEC	TWP	RGE	COUNTY	
			SESENE	12	01N	03E	GALLATIN	HEADGATE
RESERVOI			NENWSE	01	01N	03E		

PLACE OF USE F IRRIGATION

	ACRES	LOT	BLK	QTR SEC	SEC	TWP	RGE	COUNTY
001	40.00			NENE	01	01N	03E	GALLATIN
002	40.00			NWNE	01	01N	03E	GALLATIN
003	30.00			SWNE	01	01N	03E	GALLATIN
004	35.00			SENE	01	01N	03E	GALLATIN
005	2.00			SENW	01	01N	03E	GALLATIN
006	20.00			NESE	01	01N	03E	GALLATIN
007	2.00			NWSE	01	01N	03E	GALLATIN
TOTAL	169.00							

REMARKS: THE WATER RIGHTS FOLLOWING THIS STATEMENT ARE SUPPLEMENTAL, WHICH MEANS THE RIGHTS HAVE OVERLAPPING PLACES OF USE. THE RIGHTS CAN BE COMBINED TO IRRIGATE ONLY OVERLAPPING PARCELS OF THE CLAIMANT'S TOTAL 169.00 ACRES. THE COMBINED VOLUME OF THESE RIGHTS SHALL NOT EXCEED 1,470.00 ACRE-FEET PER YEAR. EACH RIGHT IS LIMITED TO THE FLOW RATE, VOLUME, PLACE OF USE AND BENEFICIAL USE OF THAT INDIVIDUAL RIGHT.
W122707-00, W122708-00

SEE GENERAL FINDINGS OF FACT AND CONCLUSIONS OF LAW FOR FURTHER DELINEATION OF THIS RIGHT.

TEMPORARY PRELIMINARY DECREE
GALLATIN RIVER BASIN
BASIN 41H
ABSTRACT OF WATER RIGHT

WATER RIGHT NUMBER 41H -W-122708-00

OWNERS: ELKHORN RANCH
% ELKHORN RANCH
BOX 407
MANHATTAN MT 59741

WYMAS WILLIAM
% ELKHORN RANCH
BOX 407
MANHATTAN MT 59741

PRIORITY DATE: JUNE 1, 1946

FLOW RATE: 2.88 CFS

VOLUME: 456.00 ACRE FEET PER YEAR

STANDARDS ON VOLUMES FOUND IN THE FINDINGS OF FACT ARE ONLY GUIDELINES. CLAIMED VOLUMES MAY BE MODIFIED BY THE COURT ON INDIVIDUAL OBJECTION.

CLIMATIC AREA: 3

SOURCE: UNNAMED TRIBUTARY OF EAST GALLATIN RIVER

MAXIMUM ACRES: 76.00

PURPOSE (USE): IRRIGATION

PERIOD OF USE: MAY 1 TO OCT 4

POINTS OF DIVERSION AND MEANS OF DIVERSION:

LOT	BLK	QTR SEC	SEC	TWP	RGE	COUNTY	
		NWNESE	01	01N	03E	GALLATIN	HEADGATE
RESERVOIR AT		NENWSE	01	01N	03E		

PLACE OF USE FOR IRRIGATION

	ACRES	LOT	BLK	QTR SEC	SEC	TWP	RGE	COUNTY
001	35.00			NWNE	01	01N	03E	GALLATIN
002	30.00			SWNE	01	01N	03E	GALLATIN
003	8.00			SENE	01	01N	03E	GALLATIN
004	3.00			NESE	01	01N	03E	GALLATIN
TOTAL	76.00							

REMARKS: THE WATER RIGHTS FOLLOWING THIS STATEMENT ARE SUPPLEMENTAL, WHICH MEANS THE RIGHTS HAVE OVERLAPPING PLACES OF USE. THE RIGHTS CAN BE COMBINED TO IRRIGATE ONLY OVERLAPPING PARCELS OF THE CLAIMANT'S TOTAL 169.00 ACRES. THE COMBINED VOLUME OF THESE RIGHTS SHALL NOT EXCEED 1,470.00 ACRE-FEET PER YEAR. EACH RIGHT IS LIMITED TO THE FLOW RATE, VOLUME, PLACE OF USE AND BENEFICIAL USE OF THAT INDIVIDUAL RIGHT.
W122707-00, W122708-00

SEE GENERAL FINDINGS OF FACT AND CONCLUSIONS OF LAW FOR FURTHER DELINEATION OF THIS RIGHT.

PAGE 3158

TEMPORARY PRELIMINARY DECREE
GALLATIN RIVER BASIN
BASIN 41H
ABSTRACT OF WATER RIGHT

WATER RIGHT NUMBER 41H -W-122709-00

OWNERS: ELKHORN RANCH
% ELKHORN RANCH
BOX 407
MANHATTAN MT 59741

HYMAS WILLIAM
% ELKHORN RANCH
BOX 407
MANHATTAN MT 59741

PRIORITY DATE: DEC 31, 1930

FLOW RATE: 25.00 GPM

VOLUME: 2.24 ACRE FEET PER YEAR

SOURCE: WELL

MAXIMUM ACRES: 0.12

PURPOSE (USE): DOMESTIC

PERIOD OF USE: JAN 1 TO DEC 31

POINTS OF DIVERSION AND MEANS OF DIVERSION:

LOT	BLK	QTR SEC	SEC	TWP	RGE	COUNTY	
		NENESE	01	01N	03E	GALLATIN	WELL

PLACE OF USE FOR DOMESTIC

	ACRES	LOT	BLK	QTR SEC	SEC	TWP	RGE	COUNTY
001	0.12			NENE	01	01N	03E	GALLATIN
TOTAL	0.12							

REMARKS: SEE GENERAL FINDINGS OF FACT AND CONCLUSIONS OF LAW FOR FURTHER DELINEATION OF THIS RIGHT.

TEMPORARY PRELIMINARY DECREE
GALLATIN RIVER BASIN
BASIN 41H
ABSTRACT OF WATER RIGHT

WATER RIGHT NUMBER 41H -W-122710-00

OWNERS: KABER CAROLYN L
BOX 42
WHITEFISH MT 59937

PRIORITY DATE: MAY 6, 1946

FLOW RATE: 10.00 GPM

VOLUME: 30 GALLONS PER DAY PER ANIMAL UNIT

THIS RIGHT INCLUDES THE AMOUNT OF WATER CONSUMPTIVELY USED FOR STOCKWATERING PURPOSES AT THE RATE OF 30 GALLONS PER DAY PER ANIMAL UNIT. ANIMAL UNITS SHALL BE BASED ON REASONABLE CARRYING CAPACITY AND HISTORIC USE OF THE AREA SERVICED BY THIS WATER SOURCE.

SOURCE: BUCK CREEK

PURPOSE (USE): STOCK

PERIOD OF USE: APR 1 TO DEC 4

POINTS OF DIVERSION AND MEANS OF DIVERSION:

LOT	BLK	QTR SEC	SEC	TWP	RGE	COUNTY	
		SWSENW	04	08S	04E	GALLATIN	PUMP

PLACE OF USE FOR STOCK

	ACRES	LOT	BLK	QTR SEC	SEC	TWP	RGE	COUNTY
001				SWSENW	04	08S	04E	GALLATIN

REMARKS: SEE GENERAL FINDINGS OF FACT AND CONCLUSIONS OF LAW FOR FURTHER DELINEATION OF THIS RIGHT.

TEMPORARY PRELIMINARY DECREE
GALLATIN RIVER BASIN
BASIN 41H
ABSTRACT OF WATER RIGHT

WATER RIGHT NUMBER 41H -W-122711-00

OWNERS: BIGGS ARNOLD L
8370 FORSWALL RD
BELGRADE MT 59714

MARKANICH ERLENE M
8370 FORSWALL RD
BELGRADE MT 59714

PRIORITY DATE: MAR 17, 1890 4:30 PM

FLOW RATE:

VOLUME: 30 GALLONS PER DAY PER ANIMAL UNIT

THIS RIGHT INCLUDES THE AMOUNT OF WATER CONSUMPTIVELY USED FOR STOCKWATERING PURPOSES AT THE RATE OF 30 GALLONS PER DAY PER ANIMAL UNIT. ANIMAL UNITS SHALL BE BASED ON REASONABLE CARRYING CAPACITY AND HISTORIC USE OF THE AREA SERVICED BY THIS WATER SOURCE.

SOURCE: SPRING, TRIBUTARY OF FORSWALL PLACE

PURPOSE (USE): STOCK

PERIOD OF USE: JAN 1 TO DEC 31

POINTS OF DIVERSION AND MEANS OF DIVERSION:

LOT	BLK	QTR SEC	SEC	TWP	RGE	COUNTY	
		SWSWNE	19	01N	06E	GALLATIN	DIRECT FROM SRC

PLACE OF USE FOR STOCK

	ACRES	LOT	BLK	QTR SEC	SEC	TWP	RGE	COUNTY
001				SWSWNE	19	01N	06E	GALLATIN

REMARKS: SEE GENERAL FINDINGS OF FACT AND CONCLUSIONS OF LAW FOR FURTHER DELINEATION OF THIS RIGHT.

TEMPORARY PRELIMINARY DECREE
GALLATIN RIVER BASIN
BASIN 41H
ABSTRACT OF WATER RIGHT

WATER RIGHT NUMBER 41H -W-122712-00

OWNERS: BIGGS ARNOLD L
8370 FORSWALL RD
BELGRADE MT 59714

MARURANICH ERLENE M
8370 FORSWALL RD
BELGRADE MT 59714

PRIORITY DATE: APR 23, 1878 1:00 PM

FLOW RATE:

VOLUME: 30 GALLONS PER DAY PER ANIMAL UNIT

THIS RIGHT INCLUDES THE AMOUNT OF WATER CONSUMPTIVELY USED FOR STOCKWATERING PURPOSES AT THE RATE OF 30 GALLONS PER DAY PER ANIMAL UNIT. ANIMAL UNITS SHALL BE BASED ON REASONABLE CARRYING CAPACITY AND HISTORIC USE OF THE AREA SERVICED BY THIS WATER SOURCE.

SOURCE: SPRING, TRIBUTARY OF SPRING

PURPOSE (USE): STOCK

PERIOD OF USE: JAN 1 TO DEC 31

POINTS OF DIVERSION AND MEANS OF DIVERSION:

LOT	BLK	QTR SEC	SEC	TWP	RGE	COUNTY	
		NENW	35	01N	05E	GALLATIN	MULTIPLE

PLACE OF USE FOR STOCK

	ACRES	LOT	BLK	QTR SEC	SEC	TWP	RGE	COUNTY
001				NENW	35	01N	05E	GALLATIN

REMARKS: SEE GENERAL FINDINGS OF FACT AND CONCLUSIONS OF LAW FOR FURTHER DELINEATION OF THIS RIGHT.

TEMPORARY PRELIMINARY DECREE
GALLATIN RIVER BASIN
BASIN 41H
ABSTRACT OF WATER RIGHT

WATER RIGHT NUMBER 41H -W-122713-00

OWNERS: COLLIER HELEN B
23070 FRONTAGE RD
BOZEMAN MT 59715

PRIORITY DATE: DEC 31, 1891

FLOW RATE: 30.00 GPM

VOLUME: 1.50 ACRE FEET PER YEAR

SOURCE: WELL

MAXIMUM ACRES: 2.00

PURPOSE (USE): DOMESTIC

PERIOD OF USE: JAN 1 TO DEC 31

POINTS OF DIVERSION AND MEANS OF DIVERSION:

LOT	BLK	QTR SEC	SEC	TWP	RGE	COUNTY	
		NWNWSE	17	01S	05E	GALLATIN	WELL

PLACE OF USE FOR DOMESTIC

	ACRES	LOT	BLK	QTR SEC	SEC	TWP	RGE	COUNTY
001	2.00			NWNWSE	17	01S	05E	GALLATIN
TOTAL	2.00							

REMARKS: SEE GENERAL FINDINGS OF FACT AND CONCLUSIONS OF LAW FOR FURTHER DELINEATION OF THIS RIGHT.

TEMPORARY PRELIMINARY DECREE
GALLATIN RIVER BASIN
BASIN 41H
ABSTRACT OF WATER RIGHT

WATER RIGHT NUMBER 41H -W-122714-00

OWNERS: COLLIER HELEN B
53070 FRONTAGE RD
BOZEMAN MT 59715

PRIORITY DATE: DEC 31, 1891

FLOW RATE: 225.00 GPM

VOLUME: 120.00 ACRE FEET PER YEAR

STANDARDS ON VOLUMES FOUND IN THE FINDINGS OF FACT ARE ONLY GUIDELINES. CLAIMED VOLUMES MAY BE MODIFIED BY THE COURT ON INDIVIDUAL OBJECTION.

CLIMATIC AREA: 4

SOURCE: HYALITE CREEK

MAXIMUM ACRES: 20.00

PURPOSE (USE): IRRIGATION

PERIOD OF USE: MAY 1 TO SEPT 30

POINTS OF DIVERSION AND MEANS OF DIVERSION:

LOT	BLK	QTR SEC	SEC	TWP	RGE	COUNTY	
		SENESW	17	01S	05E	GALLATIN	MULTIPLE

PLACE OF USE FOR IRRIGATION

	ACRES	LOT	BLK	QTR SEC	SEC	TWP	RGE	COUNTY
001	5.00			W2NESE	17	01S	05E	GALLATIN
002	15.00			NWSE	17	01S	05E	GALLATIN
TOTAL	20.00							

REMARKS: THE WATER RIGHTS FOLLOWING THIS STATEMENT ARE SUPPLEMENTAL, WHICH MEANS THE RIGHTS HAVE OVERLAPPING PLACES OF USE. THE RIGHTS CAN BE COMBINED TO IRRIGATE ONLY OVERLAPPING PARCELS OF THE CLAIMANT'S TOTAL 20.00 ACRES. THE COMBINED VOLUME OF THESE RIGHTS SHALL NOT EXCEED 134.00 ACRE-FEET PER YEAR. EACH RIGHT IS LIMITED TO THE FLOW RATE, VOLUME, PLACE OF USE AND BENEFICIAL USE OF THAT INDIVIDUAL RIGHT. W122714-00, W122715-00

THIS CLAIM PRESENTS ISSUES OF FACT AND LAW THAT MAY BE ADDRESSED AT THE OBJECTION STAGE. IT APPEARS THAT 13.0 ACRES ARE ACTUALLY IRRIGATED AND PROBLEMS COULD EXIST WITH FLOW RATE AND VOLUME. TO ASSURE THE ORDERLY ADMINISTRATION OF WATER RIGHTS, THE WATER COURTS WILL SET A HEARING TO DETERMINE THESE ISSUES IF NO OBJECTIONS ARE MADE.

SEE GENERAL FINDINGS OF FACT AND CONCLUSIONS OF LAW FOR FURTHER DELINEATION OF THIS RIGHT.

TEMPORARY PRELIMINARY DECREE
GALLATIN RIVER BASIN
BASIN 41H
ABSTRACT OF WATER RIGHT

WATER RIGHT NUMBER 41H -W-122715-00

OWNERS: COLLIER HELEN B
23070 FRONTAGE RD
BOZEMAN MT 59715

PRIORITY DATE: DEC 31, 1891

FLOW RATE: 30.00 GPM

VOLUME: 14.00 ACRE FEET PER YEAR

STANDARDS ON VOLUMES FOUND IN THE FINDINGS OF FACT ARE ONLY GUIDELINES. CLAIMED VOLUMES MAY BE MODIFIED BY THE COURT ON INDIVIDUAL OBJECTION.

CLIMATIC AREA: 4

SOURCE: WELL

MAXIMUM ACRES: 2.00

PURPOSE (USE): IRRIGATION

PERIOD OF USE: MAY 1 TO SEPT 30

POINTS OF DIVERSION AND MEANS OF DIVERSION:

LOT	BLK	QTR SEC	SEC	TWP	RGE	COUNTY	
		NWNWSE	17	01S	3E	GALLATIN	WELL

PLACE OF USE FOR IRRIGATION

	ACRES	LOT	BLK	QTR SEC	SEC	TWP	RGE	COUNTY
001	2.00			NWNWSE	17	01S	05E	GALLATIN
TOTAL	2.00							

REMARKS: THE WATER RIGHTS FOLLOWING THIS STATEMENT ARE SUPPLEMENTAL, WHICH MEANS THE RIGHTS HAVE OVERLAPPING PLACES OF USE. THE RIGHTS CAN BE COMBINED TO IRRIGATE ONLY OVERLAPPING PARCELS OF THE CLAIMANT'S TOTAL 20.00 ACRES. THE COMBINED VOLUME OF THESE RIGHTS SHALL NOT EXCEED 134.00 ACRE-FEET PER YEAR. EACH RIGHT IS LIMITED TO THE FLOW RATE, VOLUME, PLACE OF USE AND BENEFICIAL USE OF THAT INDIVIDUAL RIGHT.
W122714-00, W122715-00

SEE GENERAL FINDINGS OF FACT AND CONCLUSIONS OF LAW FOR FURTHER DELINEATION OF THIS RIGHT.

TEMPORARY PRELIMINARY DECREE
GALLATIN RIVER BASIN
BASIN 41H
ABSTRACT OF WATER RIGHT

WATER RIGHT NUMBER 41H -W-122716-00

OWNERS: COLLIER HELEN B
23470 FRONTAGE RD
BOZEMAN MT 59715

PRIORITY DATE: DEC 31, 1891

FLOW RATE:

VOLUME: 30 GALLONS PER DAY PER ANIMAL UNIT

THIS RIGHT INCLUDES THE AMOUNT OF WATER CONSUMPTIVELY USED FOR STOCKWATERING PURPOSES AT THE RATE OF 30 GALLONS PER DAY PER ANIMAL UNIT. ANIMAL UNITS SHALL BE BASED ON REASONABLE CARRYING CAPACITY AND HISTORIC USE OF THE AREA SERVICED BY THIS WATER SOURCE.

SOURCE: HYALITE CREEK

PURPOSE (USE): STOCK

PERIOD OF USE: JAN 1 TO DEC 31

POINTS OF DIVERSION AND MEANS OF DIVERSION:

LOT	BLK	QTR SEC	SEC	TWP	RGE	COUNTY	
		SENESW	17	01S	05E	GALLATIN	DITCH

PLACE OF USE FOR STOCK

	ACRES	LOT	BLK	QTR SEC	SEC	TWP	RGE	COUNTY
001				NWSE	17	01S	05E	GALLATIN
002				SWNE	17	01S	05E	GALLATIN

REMARKS: SEE GENERAL FINDINGS OF FACT AND CONCLUSIONS OF LAW FOR FURTHER DELINEATION OF THIS RIGHT.

TEMPORARY PRELIMINARY DECREE
GALLATIN RIVER BASIN
BASIN 41H
ABSTRACT OF WATER RIGHT

WATER RIGHT NUMBER 41H -W-122717-00

OWNERS: COLLIER HELEN B
23070 FRONTAGE RD
BOZEMAN MT 59715

PRIORITY DATE: DEC 31, 1891

FLOW RATE: 30.00 GPM

VOLUME: 30 GALLONS PER DAY PER ANIMAL UNIT

THIS RIGHT INCLUDES THE AMOUNT OF WATER CONSUMPTIVELY USED FOR STOCKWATERING PURPOSES AT THE RATE OF 30 GALLONS PER DAY PER ANIMAL UNIT. ANIMAL UNITS SHALL BE BASED ON REASONABLE CARRYING CAPACITY AND HISTORIC USE OF THE AREA SERVICED BY THIS WATER SOURCE.

SOURCE: WELL

PURPOSE (USE): STOCK

PERIOD OF USE: JAN 1 TO DEC 31

POINTS OF DIVERSION AND MEANS OF DIVERSION:

LOT	BLK	QTR SEC	SEC	TWP	RGE	COUNTY	
		NWNWSE	17	01S	05E	GALLATIN	WELL

PLACE OF USE FOR STOCK

ACRES	LOT	BLK	QTR SEC	SEC	TWP	RGE	COUNTY
001			NWNWSE	17	01S	05E	GALLATIN

REMARKS: SEE GENERAL FINDINGS OF FACT AND CONCLUSIONS OF LAW FOR FURTHER DELINEATION OF THIS RIGHT.

TEMPORARY PRELIMINARY DECREE
GALLATIN RIVER BASIN
BASIN 41H
ABSTRACT OF WATER RIGHT

WATER RIGHT NUMBER 41H -W-122718-00

OWNERS: COLLIER HELEN B
23070 FRONTAGE RD
BOZEMAN MT 59715

PRIORITY DATE: DEC 31, 1891

FLOW RATE:

VOLUME: 30 GALLONS PER DAY PER ANIMAL UNIT

THIS RIGHT INCLUDES THE AMOUNT OF WATER CONSUMPTIVELY USED FOR STOCKWATERING PURPOSES AT THE RATE OF 30 GALLONS PER DAY PER ANIMAL UNIT. ANIMAL UNITS SHALL BE BASED ON REASONABLE CARRYING CAPACITY AND HISTORIC USE OF THE AREA SERVICED BY THIS WATER SOURCE.

SOURCE: AAJKER CREEK

PURPOSE (USE): STOCK

PERIOD OF USE: JAN 1 TO DEC 31

POINTS OF DIVERSION AND MEANS OF DIVERSION:

LOT	BLK	QTR SEC	SEC	TWP	RGE	COUNTY	
		W2NESE	17	01S	05E	GALLATIN	DIRECT FROM SRC

PLACE OF USE FOR STOCK

	ACRES	LOT	BLK	QTR SEC	SEC	TWP	RGE	COUNTY
001				W2NESE	17	01S	05E	GALLATIN

REMARKS: SEE GENERAL FINDINGS OF FACT AND CONCLUSIONS OF LAW FOR FURTHER DELINEATION OF THIS RIGHT.

TEMPORARY PRELIMINARY DECREE
GALLATIN RIVER BASIN
BASIN 41H
ABSTRACT OF WATER RIGHT

WATER RIGHT NUMBER 41H -W-125474-00

OWNERS: GATEWAY HOMES CORP
8454 HUFFINE LN
BOZEMAN MT 59715

PRIORITY DATE: DEC 31, 1971

FLOW RATE: 30.00 GPM

VOLUME: 6.00 ACRE FEET PER YEAR

STANDARDS ON VOLUMES FOUND IN THE FINDINGS OF FACT ARE ONLY GUIDELINES. CLAIMED VOLUMES MAY BE MODIFIED BY THE COURT ON INDIVIDUAL OBJECTION.

CLIMATIC AREA: 4

SOURCE: WELL

MAXIMUM ACRES: 2.00

PURPOSE (USE): IRRIGATION

PERIOD OF USE: APR 15 TO NOV 19

POINTS OF DIVERSION AND MEANS OF DIVERSION:

LOT	BLK	QTR SEC	SEC	TWP	RGE	COUNTY	
		NENWNE	17	02S	05E	GALLATIN	WELL

PLACE OF USE FOR IRRIGATION

	ACRES	LOT	BLK	QTR SEC	SEC	TWP	RGE	COUNTY
001	2.00			NENWNE	17	02S	05E	GALLATIN
TOTAL	2.00							

REMARKS: CLARIFICATION OF LAND DESCRIPTION:
PLACE OF USE LOCATED IN PARCEL B-1, CERTIFICATE OF SURVEY 4A, GALLATIN COUNTY.

SEE GENERAL FINDINGS OF FACT AND CONCLUSIONS OF LAW FOR FURTHER DELINEATION OF THIS RIGHT.

TEMPORARY PRELIMINARY DECREE
GALLATIN RIVER BASIN
BASIN 41H
ABSTRACT OF WATER RIGHT

WATER RIGHT NUMBER 41H -W-125475-00

OWNERS: GATEWAY HOMES CORP
8454 HUFFINE LN
BOZEMAN MT 59715

PRIORITY DATE: DEC 31, 1971

FLOW RATE: 30.00 GPM

VOLUME: 4.00 ACRE FEET PER YEAR

SOURCE: WELL

PURPOSE (USE): COMMERCIAL

PERIOD OF USE: JAN 1 TO DEC 31

POINTS OF DIVERSION AND MEANS OF DIVERSION:

LOT	BLK	QTR SEC	SEC	TWP	RGE	COUNTY	
		NENWNE	17	02S	05E	GALLATIN	WELL

PLACE OF USE FOR COMMERCIAL

	ACRES	LOT	BLK	QTR SEC	SEC	TWP	RGE	COUNTY
001				NENWNE	17	02S	05E	GALLATIN

REMARKS: CLARIFICATION OF LAND DESCRIPTION:
PLACE OF USE LOCATED IN PARCEL B-1, CERTIFICATE OF SURVEY 4A, GALLATIN COUNTY.

SEE GENERAL FINDINGS OF FACT AND CONCLUSIONS OF LAW FOR FURTHER DELINEATION OF THIS RIGHT.

TEMPORARY PRELIMINARY DECREE

TEMPORARY PRELIMINARY DECREE
GALLATIN RIVER BASIN
BASIN 41H
ABSTRACT OF WATER RIGHT

WATER RIGHT NUMBER 41H -W-125486-00

OWNERS: BROEKEMA HERMAN W
RT 1 BOX 93
MANHATTAN MT 59741

BROEKEMA MARGRETHA A
RT 1 BOX 93
MANHATTAN MT 59741

PRIORITY DATE: APR 10, 1893

FLOW RATE: 0.93 CFS

VOLUME: 425.00 ACRE FEET PER YEAR

STANDARDS ON VOLUMES FOUND IN THE FINDINGS OF FACT ARE ONLY GUIDELINES. CLAIMED VOLUMES MAY BE MODIFIED BY THE COURT ON INDIVIDUAL OBJECTION.

CLIMATIC AREA: 4

SOURCE: UNNAMED TRIBUTARY OF CAMP CREEK

MAXIMUM ACRES: 100.00

PURPOSE (USE): IRRIGATION

PERIOD OF USE: APR 1 TO NOV 24

POINTS OF DIVERSION AND MEANS OF DIVERSION:

LOT	BLK	QTR SEC	SEC	TWP	RGE	COUNTY	
		SESESW	34	02S	03E	GALLATIN	HEADGATE

PLACE OF USE FOR IRRIGATION

	ACRES	LOT	BLK	QTR SEC	SEC	TWP	RGE	COUNTY
001	100.00			NW	34	02S	03E	GALLATIN
TOTAL	100.00							

REMARKS: SEE GENERAL FINDINGS OF FACT AND CONCLUSIONS OF LAW FOR FURTHER DELINEATION OF THIS RIGHT.

PAGE 3171

TEMPORARY PRELIMINARY DECREE
GALLATIN RIVER BASIN
BASIN 41H
ABSTRACT OF WATER RIGHT

WATER RIGHT NUMBER 41H -W-12548/-00

OWNERS: BROEKEMA HERMAN W
RT 1 BOX 93
MANHATTAN MT 59741

BROEKEMA MARGRETHA A
RT 1 BOX 93
MANHATTAN MT 59741

PRIORITY DATE: JUNE 1, 1910

FLOW RATE: 0.75 CFS

VOLUME: 345.00 ACRE FEET PER YEAR

STANDARDS ON VOLUMES FOUND IN THE FINDINGS OF FACT ARE ONLY GUIDELINES. CLAIMED VOLUMES MAY BE MODIFIED BY THE COURT ON INDIVIDUAL OBJECTION.

CLIMATIC AREA: 4

SOURCE: UNNAMED TRIBUTARY OF CAMP CREEK

MAXIMUM ACRES: 50.00

PURPOSE (USE): IRRIGATION

PERIOD OF USE: APR 1 TO NOV 24

POINTS OF DIVERSION AND MEANS OF DIVERSION:

LOT	BLK	QTR SEC	SEC	TWP	RGE	COUNTY	
		NWNWNE	33	02S	03E	MADISON	HEADGATE
		NWNENE	33	02S	03E	GALLATIN	HEADGATE

PLACE OF USE FOR IRRIGATION

	ACRES	LOT	BLK	QTR SEC	SEC	TWP	RGE	COUNTY
001	50.00			S2	28	02S	03E	MADISON
TOTAL	50.00							

REMARKS: SEE GENERAL FINDINGS OF FACT AND CONCLUSIONS OF LAW FOR FURTHER DELINEATION OF THIS RIGHT.

TEMPORARY PRELIMINARY DECREE
GALLATIN RIVER BASIN
BASIN 41H
ABSTRACT OF WATER RIGHT

WATER RIGHT NUMBER 41H -W-125488-00

OWNERS: CULLEN JOSEPH T
407 S TRACY
BOZEMAN MT 59715

CULLEN REGINA R
407 S TRACY
BOZEMAN MT 59715

PRIORITY DATE: NOV 10, 1914

FLOW RATE: 0.21 CFS

VOLUME: 114.52 ACRE FEET PER YEAR

STANDARDS ON VOLUMES FOUND IN THE FINDINGS OF FACT ARE ONLY GUIDELINES. CLAIMED VOLUMES MAY BE MODIFIED BY THE COURT ON INDIVIDUAL OBJECTION.

CLIMATIC AREA: 5

SOURCE: CINNAMON CREEK

MAXIMUM ACRES: 5.54

PURPOSE (USE): IRRIGATION

PERIOD OF USE: MAR 1 TO NOV 30

POINTS OF DIVERSION AND MEANS OF DIVERSION:

LOT	BLK	QTR SEC	SEC	TWP	RGE	COUNTY	
		NENWNW	27	08S	04E	GALLATIN	HEADGATE

PLACE OF USE FOR IRRIGATION

	ACRES	LOT	BLK	QTR SEC	SEC	TWP	RGE	COUNTY
001	2.45			SWSW	22	08S	04E	GALLATIN
002	3.09			SWSW	22	08S	04E	GALLATIN
TOTAL	5.54							

REMARKS: THIS CLAIM PRESENTS ISSUES OF FACT AND LAW THAT MAY BE ADDRESSED AT THE OBJECTION STAGE. THERE MAY BE PROBLEMS WITH VOLUME. TO ASSURE THE ORDERLY ADMINISTRATION OF WATER RIGHTS, THE WATER COURTS WILL SET A HEARING TO DETERMINE THESE ISSUES IF NO OBJECTIONS ARE MADE.

SEE GENERAL FINDINGS OF FACT AND CONCLUSIONS OF LAW FOR FURTHER DELINEATION OF THIS RIGHT.

TEMPORARY PRELIMINARY DECREE
GALLATIN RIVER BASIN
BASIN 41H
ABSTRACT OF WATER RIGHT

WATER RIGHT NUMBER 41H -W-125490-00

OWNERS: DUBOIS SHIRLEY N
8481 NASH RD
BOZEMAN MT 59715

HUDDLESTON KATHY N
8481 NASH RD
BOZEMAN MT 59715

THE PLACE OF USE OF THIS RIGHT WAS ALSO CLAIMED BY THE CLAIMANT OF FILE NO. W117322-00. THE WATER COURT DECREES THIS RIGHT AND MAKES BOTH CLAIMS A MATTER OF RECORD.

PRIORITY DATE: JUNE 1, 1925

FLOW RATE: 0.15 CFS

VOLUME: 24.00 ACRE FEET PER YEAR

STANDARDS ON VOLUMES FOUND IN THE FINDINGS OF FACT ARE ONLY GUIDELINES. CLAIMED VOLUMES MAY BE MODIFIED BY THE COURT ON INDIVIDUAL OBJECTION.

CLIMATIC AREA: 4

SOURCE: SOURDOUGH CREEK

MAXIMUM ACRES: 4.00

PURPOSE (USE): IRRIGATION

PERIOD OF USE: APR 1 TO OCT 4

POINTS OF DIVERSION AND MEANS OF DIVERSION:

LOT	BLK	QTR SEC	SEC	TWP	RGE	COUNTY	
		SENWNE	07	03S	06E	GALLATIN	HEADGATE

PLACE OF USE FOR IRRIGATION

	ACRES	LOT	BLK	QTR SEC	SEC	TWP	RGE	COUNTY
001	4.00			SESWNE	06	03S	06E	GALLATIN
TOTAL	4.00							

REMARKS: CLARIFICATION OF LAND DESCRIPTION:
PLACE OF USE IS IN CERTIFICATE OF SURVEY NO. 416.

SEE GENERAL FINDINGS OF FACT AND CONCLUSIONS OF LAW FOR FURTHER DELINEATION OF THIS RIGHT.

TEMPORARY PRELIMINARY DECREE
GALLATIN RIVER BASIN
BASIN 41H
ABSTRACT OF WATER RIGHT

WATER RIGHT NUMBER 41H -W-125492-00

OWNERS: MARSHALL JEAN L
22 HITCHING POST RD
BOZEMAN MT 59715

PRIORITY DATE: JULY 12, 1938

FLOW RATE: 0.39 CFS

VOLUME: 1.61 ACRE FEET PER YEAR

STANDARDS ON VOLUMES FOUND IN THE FINDINGS OF FACT ARE ONLY GUIDELINES. CLAIMED VOLUMES MAY BE MODIFIED BY THE COURT ON INDIVIDUAL OBJECTION.

CLIMATIC AREA: 4

SOURCE: HYALITE CREEK

MAXIMUM ACRES: 10.16

PURPOSE (USE): IRRIGATION

PERIOD OF USE: MAY 1 TO SEPT 19

POINTS OF DIVERSION AND MEANS OF DIVERSION:

LOT	BLK	QTR SEC	SEC	TWP	RGE	COUNTY	
		SWSENE	10	03S	05E	GALLATIN	HEADGATE

PLACE OF USE FOR IRRIGATION

	ACRES	LOT	BLK	QTR SEC	SEC	TWP	RGE	COUNTY
001	10.16			SESW	03	03S	05E	GALLATIN
TOTAL	10.16							

REMARKS: CLARIFICATION OF LAND DESCRIPTION:
PLACE OF USE IS IN TRACT 9 OF CERTIFICATE OF SURVEY NO. 520F.

THIS CLAIM PRESENTS ISSUES OF FACT AND LAW THAT MAY BE ADDRESSED AT THE OBJECTION STAGE. IT APPEARS THAT 5.0 ACRES ARE ACTUALLY IRRIGATED AND PROBLEMS COULD EXIST WITH FLOW RATE AND VOLUME TO ASSURE THE ORDERLY ADMINISTRATION OF WATER RIGHTS. THE WATER COURTS WILL SET A HEARING TO DETERMINE THESE ISSUES IF NO OBJECTIONS ARE MADE.

SEE GENERAL FINDINGS OF FACT AND CONCLUSIONS OF LAW FOR FURTHER DELINEATION OF THIS RIGHT.

TEMPORARY PRELIMINARY DECREE
GALLATIN RIVER BASIN
BASIN 41H
ABSTRACT OF WATER RIGHT

WATER RIGHT NUMBER 41H -W-125493-00

OWNERS: MARSHALL JEAN L
22 HITCHING POST RD
BOZEMAN MT 59715

THE PLACE OF USE OF THIS RIGHT WAS ALSO CLAIMED BY THE CLAIMANT OF FILE NO. W114946-00. THE WATER COURT DECREES THIS RIGHT AND MAKES BOTH CLAIMS A MATTER OF RECORD.

PRIORITY DATE: JUNE 1, 1888

FLOW RATE: 0.50 CFS

VOLUME: 45.00 ACRE FEET PER YEAR

STANDARDS ON VOLUMES FOUND IN THE FINDINGS OF FACT ARE ONLY GUIDELINES. CLAIMED VOLUMES MAY BE MODIFIED BY THE COURT ON INDIVIDUAL OBJECTION.

CLIMATIC AREA: 4

SOURCE: WEST GALLATIN RIVER

MAXIMUM ACRES: 20.00

PURPOSE (USE): IRRIGATION

PERIOD OF USE: MAY 15 TO SEPT 19

POINTS OF DIVERSION AND MEANS OF DIVERSION:

LOT	BLK	QTR SEC	SEC	TWP	RGE	COUNTY	
		SWNWSW	35	01S	04E	GALLATIN	HEADGATE

PLACE OF USE FOR IRRIGATION

	ACRES	LOT	BLK	QTR SEC	SEC	TWP	RGE	COUNTY
001	20.00			SWNWSE	22	01S	04E	GALLATIN
TOTAL	20.00							

REMARKS: THIS CLAIM PRESENTS ISSUES OF FACT AND LAW THAT MAY BE ADDRESSED AT THE OBJECTION STAGE. IT APPEARS THAT 5.0 ACRES ARE ACTUALLY IRRIGATED AND PROBLEMS COULD EXIST WITH FLOW RATE AND VOLUME. TO ASSURE THE ORDERLY ADMINISTRATION OF WATER RIGHTS, THE WATER COURTS WILL SET A HEARING TO DETERMINE THESE ISSUES IF NO OBJECTIONS ARE MADE.

SEE GENERAL FINDINGS OF FACT AND CONCLUSIONS OF LAW FOR FURTHER DELINEATION OF THIS RIGHT.

TEMPORARY PRELIMINARY DECREF
GALLATIN RIVER BASIN
BASIN 41H
ABSTRACT OF WATER RIGHT

WATER RIGHT NUMBER 41H -H-125494-00

OWNERS: PIONEER READY MIX
BOX 248
N 7TH AVE
BOZEMAN MT 59715

PRIORITY DATE: MAY 31, 1963

FLOW RATE: 2,000.00 GPM

VOLUME: 1,215.07 ACRE FEET PER YEAR

SOURCE: WASTE & SEEPAGE, TRIBUTARY OF THOMPSON CREEK

PURPOSE (USE): INDUSTRIAL

PERIOD OF USE: MAR 1 TO NOV 30

POINTS OF DIVERSION AND MEANS OF DIVERSION:

LOT	BLK	QTR SEC	SEC	TWP	RGE	COUNTY	
		SESWSE	07	01S	05E	GALLATIN	PUMP
RESERVOIR AT		SESWSE	07	01S	05E		

PLACE OF USE FOR INDUSTRIAL

ACRES	LOT	BLK	QTR SEC	SEC	TWP	RGE	COUNTY
001			SESWSE	07	01S	05E	GALLATIN

REMARKS: SEE GENERAL FINDINGS OF FACT AND CONCLUSIONS OF LAW FOR FURTHER DELINEATION OF THIS RIGHT.

TEMPORARY PRELIMINARY DECREE
GALLATIN RIVER BASIN
BASIN 41H
ABSTRACT OF WATER RIGHT

WATER RIGHT NUMBER 41H -W-125495-00

OWNERS: PIONEER READY MIX
BOX 248
N 7TH AVE
BOZEMAN MT 59715

PRIORITY DATE: MAY 31, 1960

FLOW RATE: 200.00 GPM

VOLUME: 161.72 ACRE FEET PER YEAR

SOURCE: WELL

PURPOSE (USE): INDUSTRIAL

PERIOD OF USE: JAN 1 TO DEC 31

POINTS OF DIVERSION AND MEANS OF DIVERSION:

LOT	BLK	QTR SEC	SEC	TWP	RGE	COUNTY	
13		SWSESW	36	01S	05E	GALLATIN	WELL

PLACE OF USE FOR INDUSTRIAL

ACRES	LOT	BLK	QTR SEC	SEC	TWP	RGE	COUNTY
001	13		SWSESW	36	01S	05E	GALLATIN

REMARKS: SUBDIVISION:
MANDEVILLE

SEE GENERAL FINDINGS OF FACT AND CONCLUSIONS OF LAW FOR FURTHER DELINEATION OF THIS RIGHT.

TEMPORARY PRELIMINARY DECREE
GALLATIN RIVER BASIN
BASIN 41H
ABSTRACT OF WATER RIGHT

WATER RIGHT NUMBER 41H -W-125496-00

OWNERS: PIONEER READY MIX
BOX 248
N 7TH AVE
BOZEMAN MT 59715

PRIORITY DATE: JAN 7, 1922

FLOW RATE: 750.00 GPM

VOLUME: 455.65 ACRE FEET PER YEAR

SOURCE: WELL

PURPOSE (USE): INDUSTRIAL

PERIOD OF USE: MAR 1 TO NOV 30

POINTS OF DIVERSION AND MEANS OF DIVERSION:

LOT	BLK	QTR SEC	SEC	TWP	RGE	COUNTY	
		NWSWSE	07	01S	05E	GALLATIN	WELL

PLACE OF USE FOR INDUSTRIAL

ACRES	LOT	BLK	QTR SEC	SEC	TWP	RGE	COUNTY
001			NWSWSE	07	01S	05E	GALLATIN

REMARKS: SEE GENERAL FINDINGS OF FACT AND CONCLUSIONS OF LAW FOR FURTHER DELINEATION OF THIS RIGHT.

TEMPORARY PRELIMINARY DECREE
GALLATIN RIVER BASIN
BASIN 41H
ABSTRACT OF WATER RIGHT

WATER RIGHT NUMBER 41H -W-125497-00

OWNERS: CRAVER, JAMES E ESTATE OF
8277 DRY CREEK RD
BELGRADE MT 59714

CRAVER HAZEL L
8277 DRY CREEK RD
BELGRADE MT 59714

PRIORITY DATE: APR 30, 1866

FLOW RATE: 0.25 CFS

VOLUME: 91.22 ACRE FEET PER YEAR

STANDARDS ON VOLUMES FOUND IN THE FINDINGS OF FACT ARE ONLY GUIDELINES. CLAIMED VOLUMES MAY BE MODIFIED BY THE COURT ON INDIVIDUAL OBJECTION.

CLIMATIC AREA: 4

SOURCE: DRY CREEK

MAXIMUM ACRES: 53.00

PURPOSE (USE): IRRIGATION

PERIOD OF USE: MAY 1 TO OCT 31

POINTS OF DIVERSION AND MEANS OF DIVERSION:

LOT	BLK	QTR SEC	SEC	TWP	RGE	COUNTY	
		NWSESW	26	02N	04E	GALLATIN	HEADGATE

PLACE OF USE FOR IRRIGATION

	ACRES	LOT	BLK	QTR SEC	SEC	TWP	RGE	COUNTY
001	40.00			NWSW	35	02N	04E	GALLATIN
002	13.00			S2SWNW	35	02N	04E	GALLATIN
TOTAL	53.00							

REMARKS: THE WATER RIGHTS LISTED FOLLOWING THIS STATEMENT ARE FILED ON THE SAME FORMERLY DECREED WATER RIGHT. THESE CLAIMS SHALL NOT EXCEED THE 50 MINER'S INCHES AS DECREED IN CASE NO. 605. AT THIS TIME THE COURT MAKES NO DETERMINATION OF CORRECT PREDECESSORS IN INTEREST OR THE CORRECT DIVISION OF THIS WATER AMONG CLAIMANTS. W023600-00, W125497-00, W132258-00, W210820-00, W210824-00, W210828-00.

SEE GENERAL FINDINGS OF FACT AND CONCLUSIONS OF LAW FOR FURTHER DELINEATION OF THIS RIGHT.

TEMPORARY PRELIMINARY DECREE
GALLATIN RIVER BASIN
BASIN 41H
ABSTRACT OF WATER RIGHT

WATER RIGHT NUMBER 41H -W-125499-00

OWNERS: BATSON DOUGLAS R
29 SUNDANCE TRAIL
BOZEMAN MT 59715

BATSON KATHY M
29 SUNDANCE TRAIL
BOZEMAN MT 59715

PRIORITY DATE: JUNE 1, 1872

FLOW RATE: 50.00 GPM

VOLUME: 2.00 ACRE FEET PER YEAR

STANDARDS ON VOLUMES FOUND IN THE FINDINGS OF FACT ARE ONLY GUIDELINES. CLAIMED VOLUMES MAY BE MODIFIED BY THE COURT ON INDIVIDUAL OBJECTION.

CLIMATIC AREA: 4

SOURCE: WEST GALLATIN RIVER

MAXIMUM ACRES: 0.71

PURPOSE (USE): IRRIGATION

PERIOD OF USE: MAY 1 TO OCT 31

POINTS OF DIVERSION AND MEANS OF DIVERSION:

LOT	BLK	QTR SEC	SEC	TWP	RGE	COUNTY	
		NWNENW	26	02S	04E	GALLATIN	HEADGATE

PLACE OF USE FOR IRRIGATION

	ACRES	LOT	BLK	QTR SEC	SEC	TWP	RGE	COUNTY
001	0.71	(GOVT) 003		NENENW	13	02S	04E	GALLATIN
TOTAL	0.71							

REMARKS: SEE GENERAL FINDINGS OF FACT AND CONCLUSIONS OF LAW FOR FURTHER DELINEATION OF THIS RIGHT.

TEMPORARY PRELIMINARY DECREE
GALLATIN RIVER BASIN
BASIN 41H
ABSTRACT OF WATER RIGHT

WATER RIGHT NUMBER 41H -W-125500-00

OWNERS: HINES ROY L
7614 N 60TH AVE
GLENDALE AZ 85301

PRIORITY DATE: DEC 31, 1957

FLOW RATE: 25.00 GPM

VOLUME: 2.00 ACRE FEET PER YEAR

SOURCE: SPRING, TRIBUTARY OF GALLATIN RIVER

MAXIMUM ACRES: 3.00

PURPOSE (USE): DOMESTIC

PERIOD OF USE: JUNE 1 TO DEC 4

POINTS OF DIVERSION AND MEANS OF DIVERSION:

LOT	BLK	QTR SEC	SEC	TWP	RGE	COUNTY	
		SENE	29	04S	04E	GALLATIN	FLOWING

PLACE OF USE FOR DOMESTIC

	ACRES	LOT	BLK	QTR SEC	SEC	TWP	RGE	COUNTY
001	3.00			SENE	29	04S	04E	GALLATIN
TOTAL	3.00							

REMARKS: SEE GENERAL FINDINGS OF FACT AND CONCLUSIONS OF LAW FOR FURTHER DELINEATION OF THIS RIGHT.

TEMPORARY PRELIMINARY DECREE
GALLATIN RIVER BASIN
BASIN 41H
ABSTRACT OF WATER RIGHT

WATER RIGHT NUMBER 41H -W-125501-00

OWNERS: HOUSE DOROTHY A
3310 STUCKY RD
BOZEMAN MT 59715

HOUSE, JR ALVIN J
3310 STUCKY RD
BOZEMAN MT 59715

PRIORITY DATE: SEPT 20, 1971

FLOW RATE: 25.00 GPM

VOLUME: 15.35 ACRE FEET PER YEAR

STANDARDS ON VOLUMES FOUND IN THE FINDINGS OF FACT ARE ONLY GUIDELINES. CLAIMED VOLUMES MAY BE MODIFIED BY THE COURT ON INDIVIDUAL OBJECTION.

CLIMATIC AREA: 4

SOURCE: WELL

MAXIMUM ACRES: 10.00

PURPOSE (USE): IRRIGATION

PERIOD OF USE: MAY 15 TO SEPT 30

POINTS OF DIVERSION AND MEANS OF DIVERSION:

LOT	BLK	QTR SEC	SEC	TWP	RGE	COUNTY	
		NWNENW	21	02S	05E	GALLATIN	WELL

PLACE OF USE FOR IRRIGATION

	ACRES	LOT	BLK	QTR SEC	SEC	TWP	RGE	COUNTY
001	10.00			NWNENW	21	02S	05E	GALLATIN
TOTAL	10.00							

REMARKS: THE WATER RIGHTS FOLLOWING THIS STATEMENT ARE SUPPLEMENTAL, WHICH MEANS THE RIGHTS HAVE OVERLAPPING PLACES OF USE. THE RIGHTS CAN BE COMBINED TO IRRIGATE ONLY OVERLAPPING PARCELS OF THE CLAIMANT'S TOTAL 20.00 ACRES. THE COMBINED VOLUME OF THESE RIGHTS SHALL NOT EXCEED 120.35 ACRE-FEET PER YEAR. EACH RIGHT IS LIMITED TO THE FLOW RATE, VOLUME, PLACE OF USE AND BENEFICIAL USE OF THAT INDIVIDUAL RIGHT.
W125501-00, W125502-00

SEE GENERAL FINDINGS OF FACT AND CONCLUSIONS OF LAW FOR FURTHER DELINEATION OF THIS RIGHT.

TEMPORARY PRELIMINARY DECREE
GALLATIN RIVER BASIN
BASIN 41H
ABSTRACT OF WATER RIGHT

WATER RIGHT NUMBER 41H -W-125502-00

OWNERS: HOUSE DOROTHY A
3310 STUCKY RD
BOZEMAN MT 59715

HOUSE, JR ALVIN J
3310 STUCKY RD
BOZEMAN MT 59715

PRIORITY DATE: DEC 31, 1887

FLOW RATE: 225.00 GPM

VOLUME: 105.00 ACRE FEET PER YEAR

STANDARDS ON VOLUMES FOUND IN THE FINDINGS OF FACT ARE ONLY GUIDELINES. CLAIMED VOLUMES MAY BE MODIFIED BY THE COURT ON INDIVIDUAL OBJECTION.

CLIMATIC AREA: 4

SOURCE: HYALITE CREEK

MAXIMUM ACRES: 20.00

PURPOSE (USE): IRRIGATION

PERIOD OF USE: MAY 15 TO SEPT 30

POINTS OF DIVERSION AND MEANS OF DIVERSION:

LOT	BLK	QTR SEC	SEC	TWP	RGE	COUNTY	
		NWNENW	21	02S	05E	GALLATIN	HEADGATE

PLACE OF USE FOR IRRIGATION

	ACRES	LOT	BLK	QTR SEC	SEC	TWP	RGE	COUNTY
001	10.00			NWNENW	21	02S	05E	GALLATIN
002	10.00			NENENW	21	02S	05E	GALLATIN
TOTAL	20.00							

REMARKS: THE WATER RIGHTS FOLLOWING THIS STATEMENT ARE SUPPLEMENTAL, WHICH MEANS THE RIGHTS HAVE OVERLAPPING PLACES OF USE. THE RIGHTS CAN BE COMBINED TO IRRIGATE ONLY OVERLAPPING PARCELS OF THE CLAIMANT'S TOTAL 20.00 ACRES. THE COMBINED VOLUME OF THESE RIGHTS SHALL NOT EXCEED 120.35 ACRE-FEET PER YEAR. EACH RIGHT IS LIMITED TO THE FLOW RATE, VOLUME, PLACE OF USE AND BENEFICIAL USE OF THAT INDIVIDUAL RIGHT.
W125501-00, W125502-00

SEE GENERAL FINDINGS OF FACT AND CONCLUSIONS OF LAW FOR FURTHER DELINEATION OF THIS RIGHT.

TEMPORARY PRELIMINARY DECREE
GALLATIN RIVER BASIN
BASIN 41H
ABSTRACT OF WATER RIGHT

WATER RIGHT NUMBER 41H -W-125503-00

OWNERS: CROUSE ALLEME B
704 N 17TH
BOZEMAN MT 59715

CROUSE, JR LESTER E
704 N 17TH
BOZEMAN MT 59715

PRIORITY DATE: NOV 20, 1883

FLOW RATE: 1.00 CFS

VOLUME: 300.00 ACRE FEET PER YEAR

STANDARDS ON VOLUMES FOUND IN THE FINDINGS OF FACT ARE ONLY GUIDELINES. CLAIMED VOLUMES MAY BE MODIFIED BY THE COURT ON INDIVIDUAL OBJECTION.

CLIMATIC AREA: 4

SOURCE: UNNAMED TRIBUTARY OF REESE CREEK

MAXIMUM ACRES: 160.00

PURPOSE (USE): IRRIGATION

PERIOD OF USE: MAY 1 TO SEPT 30

POINTS OF DIVERSION AND MEANS OF DIVERSION:

LOT	BLK	QTR SEC	SEC	TWP	RGE	COUNTY	
		N2SWSW	07	01N	06E	GALLATIN	DIKES
		S2S2	12	01N	05E	GALLATIN	DIKES

PLACE OF USE FOR IRRIGATION

	ACRES	LOT	BLK	QTR SEC	SEC	TWP	RGE	COUNTY
001	80.00			SW	07	01N	06E	GALLATIN
002	80.00			S2S2	12	01N	05E	GALLATIN
TOTAL	160.00							

REMARKS: CLARIFICATION OF LAND DESCRIPTION:
TRANSITORY POINT OF DIVERSION: ALL ALONG SOURCE WITHIN LEGAL LAND DESCRIPTION.

THE WATER RIGHTS FOLLOWING THIS STATEMENT ARE SUPPLEMENTAL, WHICH MEANS THE RIGHTS HAVE OVERLAPPING PLACES OF USE. THE RIGHTS CAN BE COMBINED TO IRRIGATE ONLY OVERLAPPING PARCELS OF THE CLAIMANT'S TOTAL 567.00 ACRES. THE COMBINED VOLUME OF THESE RIGHTS SHALL NOT EXCEED 2,510.00 ACRE-FEET PER YEAR. EACH RIGHT IS LIMITED TO THE FLOW RATE, VOLUME, PLACE OF USE AND BENEFICIAL USE OF THAT INDIVIDUAL RIGHT.
W016830-00, W016831-00, W016832-00, W016833-00, W125503-00, W125504-00

SEE GENERAL FINDINGS OF FACT AND CONCLUSIONS OF LAW FOR FURTHER DELINEATION OF THIS RIGHT.

TEMPORARY PRELIMINARY DECREE
GALLATIN RIVER BASIN
BASIN 41H
ABSTRACT OF WATER RIGHT

WATER RIGHT NUMBER 41H -W-125504-00

OWNERS: CROUSE ALLENE B
704 N 17TH
BOZEMAN MT 59715

CROUSE, JR LESTER E
704 N 17TH
BOZEMAN MT 59715

PRIORITY DATE: NOV 20, 1883

FLOW RATE: 1.00 CFS

VOLUME: 300.00 ACRE FEET PER YEAR

STANDARDS ON VOLUMES FOUND IN THE FINDINGS OF FACT ARE ONLY GUIDELINES. CLAIMED VOLUMES MAY BE MODIFIED BY THE COURT ON INDIVIDUAL OBJECTION.

CLIMATIC AREA: 4

SOURCE: UNNAMED TRIBUTARY OF REESE CREEK

MAXIMUM ACRES: 160.00

PURPOSE (USE): IRRIGATION

PERIOD OF USE: MAY 1 TO SEPT 30

POINTS OF DIVERSION AND MEANS OF DIVERSION:

LOT	BLK	QTR SEC	SEC	TWP	RGE	COUNTY	
		NWSWNE	07	01N	06E	GALLATIN	HEADGATE

PLACE OF USE FOR IRRIGATION

	ACRES	LOT	BLK	QTR SEC	SEC	TWP	RGE	COUNTY
001	80.00			SW	07	01N	06E	GALLATIN
002	80.00			S2S2	12	01N	05E	GALLATIN
TOTAL	160.00							

REMARKS: THE WATER RIGHTS FOLLOWING THIS STATEMENT ARE SUPPLEMENTAL, WHICH MEANS THE RIGHTS HAVE OVERLAPPING PLACES OF USE. THE RIGHTS CAN BE COMBINED TO IRRIGATE ONLY OVERLAPPING PARCELS OF THE CLAIMANT'S TOTAL 567.00 ACRES. THE COMBINED VOLUME OF THESE RIGHTS SHALL NOT EXCEED 2,510.00 ACRE-FEET PER YEAR. EACH RIGHT IS LIMITED TO THE FLOW RATE, VOLUME, PLACE OF USE AND BENEFICIAL USE OF THAT INDIVIDUAL RIGHT.
W016830-00, W016831-00, W016832-00, W016833-00, W125503-00, W125504-00

SEE GENERAL FINDINGS OF FACT AND CONCLUSIONS OF LAW FOR FURTHER DELINEATION OF THIS RIGHT.

TEMPORARY PRELIMINARY DECREE
GALLATIN RIVER BASIN
BASIN 41H
ABSTRACT OF WATER RIGHT

WATER RIGHT NUMBER 41H -W-125505-00

OWNERS: SCHUTTER JOHN N
RT 2 BOX 30
MANHATTAN MT 59741

PRIORITY DATE: JUNE 1, 1901

FLOW RATE: 7.75 CFS

VOLUME: 3,255.00 ACRE FEET PER YEAR

STANDARDS ON VOLUMES FOUND IN THE FINDINGS OF FACT ARE ONLY GUIDELINES. CLAIMED VOLUMES MAY BE MODIFIED BY THE COURT ON INDIVIDUAL OBJECTION.

CLIMATIC AREA: 3

SOURCE: WEST GALLATIN RIVER

MAXIMUM ACRES: 825.00

PURPOSE (USE): IRRIGATION

PERIOD OF USE: APR 15 TO NOV 19

POINTS OF DIVERSION AND MEANS OF DIVERSION:

LOT	BLK	QTR SEC	SEC	TWP	RGE	COUNTY	
		NENWSW	23	02S	04E	GALLATIN	HEADGATE

PLACE OF USE FOR IRRIGATION

	ACRES	LOT	BLK	QTR SEC	SEC	TWP	RGE	COUNTY
001	640.00				28	01N	03E	GALLATIN
002	185.00			N2	33	01N	03E	GALLATIN
TOTAL	825.00							

REMARKS: THE WATER RIGHTS LISTED FOLLOWING THIS STATEMENT ARE FILED ON THE SAME FORMERLY DECREED WATER RIGHT. THESE CLAIMS SHALL NOT EXCEED THE 5000 MINER'S INCHES AS DECREED IN CASE NO. 3850. AT THIS TIME THE COURT MAKES NO DETERMINATION OF CORRECT PREDECESSORS IN INTEREST OR THE CORRECT DIVISION OF THIS WATER AMONG CLAIMANTS. W113369-00, W114922-00, W125505-00.

THE WATER RIGHTS FOLLOWING THIS STATEMENT ARE SUPPLEMENTAL, WHICH MEANS THE RIGHTS HAVE OVERLAPPING PLACES OF USE. THE RIGHTS CAN BE COMBINED TO IRRIGATE ONLY OVERLAPPING PARCELS OF THE CLAIMANT'S TOTAL 825.00 ACRES. THE COMBINED VOLUME OF THESE RIGHTS SHALL NOT EXCEED 3,135.00 ACRE-FEET PER YEAR. EACH RIGHT IS LIMITED TO THE FLOW RATE, VOLUME, PLACE OF USE AND BENEFICIAL USE OF THAT INDIVIDUAL RIGHT.
W113369-00, W125505-00, W125506-00, W125507-00

THIS CLAIM PRESENTS ISSUES OF FACT AND LAW THAT MAY BE ADDRESSED AT THE OBJECTION STAGE. THERE MAY BE PROBLEMS WITH VOLUME. TO ASSURE THE ORDERLY ADMINISTRATION OF WATER RIGHTS, THE WATER COURTS WILL SET A HEARING TO DETERMINE THESE ISSUES IF NO OBJECTIONS ARE MADE.

SEE GENERAL FINDINGS OF FACT AND CONCLUSIONS OF LAW FOR FURTHER DELINEATION OF THIS RIGHT.

TEMPORARY PRELIMINARY DECREE
GALLATIN RIVER BASIN
BASIN 41H
ABSTRACT OF WATER RIGHT

WATER RIGHT NUMBER 41H -W-125506-00

OWNERS: SCHUTTER JOHN N
RT 2 BOX 30
MANHATTAN MT 59741

PRIORITY DATE: MAY 9, 1890

FLOW RATE: 7.75 CFS

VOLUME: 3,255.00 ACRE FEET PER YEAR

STANDARDS ON VOLUMES FOUND IN THE FINDINGS OF FACT ARE ONLY GUIDELINES. CLAIMED VOLUMES MAY BE MODIFIED BY THE COURT ON INDIVIDUAL OBJECTION.

CLIMATIC AREA: 3

SOURCE: WEST GALLATIN RIVER

MAXIMUM ACRES: 825.00

PURPOSE (USE): IRRIGATION

PERIOD OF USE: APR 15 TO NOV 19

POINTS OF DIVERSION AND MEANS OF DIVERSION:

LOT	BLK	QTR SEC	SEC	TWP	RGE	COUNTY	
		NENWSW	23	02S	04E	GALLATIN	HEADGATE

PLACE OF USE FOR IRRIGATION

	ACRES	LOT	BLK	QTR SEC	SEC	TWP	RGE	COUNTY
001	640.00				28	01N	03E	GALLATIN
002	185.00			N2	33	01N	03E	GALLATIN
TOTAL	825.00							

REMARKS: THE WATER RIGHTS LISTED FOLLOWING THIS STATEMENT ARE FILED ON THE SAME FORMERLY DECREED WATER RIGHT. THESE CLAIMS SHALL NOT EXCEED THE 6800 MINER'S INCHES AS DECREED IN CASE NO. 3850. AT THIS TIME THE COURT MAKES NO DETERMINATION OF CORRECT PREDECESSORS IN INTEREST OR THE CORRECT DIVISION OF THIS WATER AMONG CLAIMANTS. W113368-00, W114921-00, W125506-00.

THE WATER RIGHTS FOLLOWING THIS STATEMENT ARE SUPPLEMENTAL, WHICH MEANS THE RIGHTS HAVE OVERLAPPING PLACES OF USE. THE RIGHTS CAN BE COMBINED TO IRRIGATE ONLY OVERLAPPING PARCELS OF THE CLAIMANT'S TOTAL 825.00 ACRES. THE COMBINED VOLUME OF THESE RIGHTS SHALL NOT EXCEED 3,255.00 ACRE-FEET PER YEAR. EACH RIGHT IS LIMITED TO THE FLOW RATE, VOLUME, PLACE OF USE AND BENEFICIAL USE OF THAT INDIVIDUAL RIGHT.
W013169-00, W125505-00, W125506-00, W125507-00

THIS CLAIM PRESENTS ISSUES OF FACT AND LAW THAT MAY BE ADDRESSED AT THE OBJECTION STAGE. THERE MAY BE PROBLEMS WITH VOLUME. TO ASSURE THE ORDERLY ADMINISTRATION OF WATER RIGHTS, THE WATER COURTS WILL SET A HEARING TO DETERMINE THESE ISSUES IF NO OBJECTIONS ARE MADE.

SEE GENERAL FINDINGS OF FACT AND CONCLUSIONS OF LAW FOR FURTHER DELINEATION OF THIS RIGHT.

TEMPORARY PRELIMINARY DECREE
GALLATIN RIVER BASIN
BASIN 41H
ABSTRACT OF WATER RIGHT

WATER RIGHT NUMBER 41H -W-125507-00

OWNERS: SCHUTTER JOHN N
RT 2 BOX 30
MANHATTAN MT 59741

PRIORITY DATE: JUNE 1, 1913

FLOW RATE: 7.75 CFS

VOLUME: 3,255.00 ACRE FEET PER YEAR

STANDARDS ON VOLUMES FOUND IN THE FINDINGS OF FACT ARE ONLY GUIDELINES. CLAIMED VOLUMES MAY BE MODIFIED BY THE COURT ON INDIVIDUAL OBJECTION.

CLIMATIC AREA: 3

SOURCE: WEST GALLATIN RIVER

MAXIMUM ACRES: 825.00

PURPOSE (USE): IRRIGATION

PERIOD OF USE: APR 15 TO NOV 19

POINTS OF DIVERSION AND MEANS OF DIVERSION:

LOT	BLK	QTR SEC	SEC	TWP	RGE	COUNTY	
		NENWSW	23	02S	04E	GALLATIN	HEADGATE

PLACE OF USE FOR IRRIGATION

	ACRES	LOT	BLK	QTR SEC	SEC	TWP	RGE	COUNTY
001	640.00				28	01N	03E	GALLATIN
002	185.00			N2	33	01N	03E	GALLATIN
TOTAL	825.00							

REMARKS: THE WATER RIGHTS LISTED FOLLOWING THIS STATEMENT ARE FILED ON THE SAME FORMERLY DECREED WATER RIGHT. THESE CLAIMS SHALL NOT EXCEED THE 2500 MINER'S INCHES AS DECREED IN CASE NO. 6751. AT THIS TIME THE COURT MAKES NO DETERMINATION OF CORRECT PREDECESSORS IN INTEREST OR THE CORRECT DIVISION OF THIS WATER AMONG CLAIMANTS. W113370-00, W125507-00.

THE WATER RIGHTS FOLLOWING THIS STATEMENT ARE SUPPLEMENTAL, WHICH MEANS THE RIGHTS HAVE OVERLAPPING PLACES OF USE. THE RIGHTS CAN BE COMBINED TO IRRIGATE ONLY OVERLAPPING PARCELS OF THE CLAIMANT'S TOTAL 825.00 ACRES. THE COMBINED VOLUME OF THESE RIGHTS SHALL NOT EXCEED 3,135.00 ACRE-FEET PER YEAR. EACH RIGHT IS LIMITED TO THE FLOW RATE, VOLUME, PLACE OF USE AND BENEFICIAL USE OF THAT INDIVIDUAL RIGHT.
W013169-00, W125505-00, W125506-00, W125507-00

THIS CLAIM PRESENTS ISSUES OF FACT AND LAW THAT MAY BE ADDRESSED AT THE OBJECTION STAGE. THERE MAY BE PROBLEMS WITH VOLUME. TO ASSURE THE ORDERLY ADMINISTRATION OF WATER RIGHTS, THE WATER COURTS WILL SET A HEARING TO DETERMINE THESE ISSUES IF NO OBJECTIONS ARE MADE.

SEE GENERAL FINDINGS OF FACT AND CONCLUSIONS OF LAW FOR FURTHER DELINEATION OF THIS RIGHT.

TEMPORARY PRELIMINARY DECREE
GALLATIN RIVER BASIN
BASIN 41H
ABSTRACT OF WATER RIGHT

WATER RIGHT NUMBER 41H -W-125508-00

OWNERS: SMITH SHERMAN J
6770 COTTONWOOD RD
BOZEMAN MT 59715

PRIORITY DATE: APR 1, 1949

FLOW RATE: 1.52 CFS

VOLUME: 645.03 ACRE FEET PER YEAR

STANDARDS ON VOLUMES FOUND IN THE FINDINGS OF FACT ARE ONLY GUIDELINES. CLAIMED VOLUMES MAY BE MODIFIED BY THE COURT ON INDIVIDUAL OBJECTION.

CLIMATIC AREA: 4

SOURCE: WASTE & SEEPAGE, TRIBUTARY OF AAJKER CREEK

MAXIMUM ACRES: 40.00

PURPOSE (USE): IRRIGATION

PERIOD OF USE: APR 1 TO OCT 31

POINTS OF DIVERSION AND MEANS OF DIVERSION:

LOT	BLK	QTR SEC	SEC	TWP	RGE	COUNTY	
		SWSWSW	22	02S	05E	GALLATIN	DRAIN DITCH

PLACE OF USE FOR IRRIGATION

	ACRES	LOT	BLK	QTR SEC	SEC	TWP	RGE	COUNTY
001	40.00			E2SE	21	02S	05E	GALLATIN
TOTAL	40.00							

REMARKS: THE WATER RIGHTS FOLLOWING THIS STATEMENT ARE SUPPLEMENTAL, WHICH MEANS THE RIGHTS HAVE OVERLAPPING PLACES OF USE. THE RIGHTS CAN BE COMBINED TO IRRIGATE ONLY OVERLAPPING PARCELS OF THE CLAIMANT'S TOTAL 160.00 ACRES. THE COMBINED VOLUME OF THESE RIGHTS SHALL NOT EXCEED 1,360.00 ACRE-FEET PER YEAR. EACH RIGHT IS LIMITED TO THE FLOW RATE, VOLUME, PLACE OF USE AND BENEFICIAL USE OF THAT INDIVIDUAL RIGHT.
W125511-00, W125508-00, W125509-00, W125510-00

THIS CLAIM PRESENTS ISSUES OF FACT AND LAW THAT MAY BE ADDRESSED AT THE OBJECTION STAGE. IT APPEARS THAT 29.0 ACRES ARE ACTUALLY IRRIGATED AND PROBLEMS COULD EXIST WITH FLOW RATE AND VOLUME. TO ASSURE THE ORDERLY ADMINISTRATION OF WATER RIGHTS, THE WATER COURTS WILL SET A HEARING TO DETERMINE THESE ISSUES IF NO OBJECTIONS ARE MADE.

THIS CLAIM PRESENTS ISSUES OF FACT AND LAW THAT MAY BE ADDRESSED AT THE OBJECTION STAGE. THERE MAY BE PROBLEMS WITH VOLUME. TO ASSURE THE ORDERLY ADMINISTRATION OF WATER RIGHTS, THE WATER COURTS WILL SET A HEARING TO DETERMINE THESE ISSUES IF NO OBJECTIONS ARE MADE.

SEE GENERAL FINDINGS OF FACT AND CONCLUSIONS OF LAW FOR FURTHER DELINEATION OF THIS RIGHT.

PAGE 3190

TEMPORARY PRELIMINARY DECREE
GALLATIN RIVER BASIN
BASIN 41H
ABSTRACT OF WATER RIGHT

WATER RIGHT NUMBER 41H -W-125509-00

OWNERS: SMITH SHERMAN J
2770 COTTONWOOD RD
BOZEMAN MT 59715

PRIORITY DATE: SEPT 1, 1948

FLOW RATE: 1.14 CFS

VOLUME: 483.77 ACRE FEET PER YEAR

STANDARDS ON VOLUMES FOUND IN THE FINDINGS OF FACT ARE ONLY GUIDELINES. CLAIMED VOLUMES MAY BE MODIFIED BY THE COURT ON INDIVIDUAL OBJECTION.

CLIMATIC AREA: 4

SOURCE: WASTE & SEEPAGE, TRIBUTARY OF AAJKER CREEK

MAXIMUM ACRES: 30.00

PURPOSE (USE): IRRIGATION

PERIOD OF USE: APR 1 TO OCT 31

POINTS OF DIVERSION AND MEANS OF DIVERSION:

LOT	BLK	QTR SEC	SEC	TWP	RGE	COUNTY	
		SESESE	21	02S	05E	GALLATIN	HEADGATE

PLACE OF USE FOR IRRIGATION

	ACRES	LOT	BLK	QTR SEC	SEC	TWP	RGE	COUNTY
001	30.00			E2SE	21	02S	05E	GALLATIN
TOTAL	30.00							

REMARKS: THE WATER RIGHTS FOLLOWING THIS STATEMENT ARE SUPPLEMENTAL, WHICH MEANS THE RIGHTS HAVE OVERLAPPING PLACES OF USE. THE RIGHTS CAN BE COMBINED TO IRRIGATE ONLY OVERLAPPING PARCELS OF THE CLAIMANT'S TOTAL 180.00 ACRES. THE COMBINED VOLUME OF THESE RIGHTS SHALL NOT EXCEED 1,350.00 ACRE-FEET PER YEAR. EACH RIGHT IS LIMITED TO THE FLOW RATE, VOLUME, PLACE OF USE AND BENEFICIAL USE OF THAT INDIVIDUAL RIGHT.
W125511-00, W125508-00, W125509-00, W125510-00

THIS CLAIM PRESENTS ISSUES OF FACT AND LAW THAT MAY BE ADDRESSED AT THE OBJECTION STAGE. IT APPEARS THAT 21.0 ACRES ARE ACTUALLY IRRIGATED AND PROBLEMS COULD EXIST WITH FLOW RATE AND VOLUME. TO ASSURE THE ORDERLY ADMINISTRATION OF WATER RIGHTS, THE WATER COURTS WILL SET A HEARING TO DETERMINE THESE ISSUES IF NO OBJECTIONS ARE MADE.

THIS CLAIM PRESENTS ISSUES OF FACT AND LAW THAT MAY BE ADDRESSED AT THE OBJECTION STAGE. THERE MAY BE PROBLEMS WITH VOLUME. TO ASSURE THE ORDERLY ADMINISTRATION OF WATER RIGHTS, THE WATER COURTS WILL SET A HEARING TO DETERMINE THESE ISSUES IF NO OBJECTIONS ARE MADE.

SEE GENERAL FINDINGS OF FACT AND CONCLUSIONS OF LAW FOR FURTHER DELINEATION OF THIS RIGHT.

TEMPORARY PRELIMINARY DECREE
GALLATIN RIVER BASIN
BASIN 41H
ABSTRACT OF WATER RIGHT

WATER RIGHT NUMBER 41H -W-125510-00

OWNERS: SMITH SHERMAN J
6770 COTTONWOOD RD
BOZEMAN MT 59715

PRIORITY DATE: JUNE 15, 1872

FLOW RATE: 0.28 CFS

VOLUME: 117.70 ACRE FEET PER YEAR

STANDARDS ON VOLUMES FOUND IN THE FINDINGS OF FACT ARE ONLY GUIDELINES. CLAIMED VOLUMES MAY BE MODIFIED BY THE COURT ON INDIVIDUAL OBJECTION.

CLIMATIC AREA: 4

SOURCE: WEST GALLATIN RIVER

MAXIMUM ACRES: 160.00

PURPOSE (USE): IRRIGATION

PERIOD OF USE: APR 1 TO OCT 31

POINTS OF DIVERSION AND MEANS OF DIVERSION:

LOT	BLK	QTR SEC	SEC	TWP	RGE	COUNTY	
		NWSWSE	05	04S	04E	GALLATIN	HEADGATE

PLACE OF USE FOR IRRIGATION

	ACRES	LOT	BLK	QTR SEC	SEC	TWP	RGE	COUNTY
001	160.00			SE	21	02S	05E	GALLATIN
TOTAL	160.00							

REMARKS: THE WATER RIGHTS LISTED FOLLOWING THIS STATEMENT ARE FILED ON THE SAME FORMERLY DECREED WATER RIGHT. THESE CLAIMS SHALL NOT EXCEED THE 44 MINER'S INCHES AS DECREED IN CASE NO. 3850. AT THIS TIME THE COURT MAKES NO DETERMINATION OF CORRECT PREDECESSORS IN INTEREST OR THE CORRECT DIVISION OF THIS WATER AMONG CLAIMANTS. W009357-00, W031243-00, W101004-00, W125510-00.

THE WATER RIGHTS FOLLOWING THIS STATEMENT ARE SUPPLEMENTAL, WHICH MEANS THE RIGHTS HAVE OVERLAPPING PLACES OF USE. THE RIGHTS CAN BE COMBINED TO IRRIGATE ONLY OVERLAPPING PARCELS OF THE CLAIMANT'S TOTAL 160.00 ACRES. THE COMBINED VOLUME OF THESE RIGHTS SHALL NOT EXCEED 1,360.00 ACRE-FEET PER YEAR. EACH RIGHT IS LIMITED TO THE FLOW RATE, VOLUME, PLACE OF USE AND BENEFICIAL USE OF THAT INDIVIDUAL RIGHT.
W125511-00, W125508-00, W125509-00, W125510-00

SEE GENERAL FINDINGS OF FACT AND CONCLUSIONS OF LAW FOR FURTHER DELINEATION OF THIS RIGHT.

TEMPORARY PRELIMINARY DECREE
GALLATIN RIVER BASIN
BASIN 41H
ABSTRACT OF WATER RIGHT

WATER RIGHT NUMBER 41H -W-125511-00

OWNERS: SMITH SHERMAN J
6770 COTTONWOOD RD
BOZEMAN MT 59715

PRIORITY DATE: JUNE 15, 1865

FLOW RATE: 0.61 CFS

VOLUME: 258.86 ACRE FEET PER YEAR

STANDARDS ON VOLUMES FOUND IN THE FINDINGS OF FACT ARE ONLY GUIDELINES. CLAIMED VOLUMES MAY BE MODIFIED BY THE COURT ON INDIVIDUAL OBJECTION.

CLIMATIC AREA: 4

SOURCE: WEST GALLATIN RIVER

MAXIMUM ACRES: 160.00

PURPOSE (USE): IRRIGATION

PERIOD OF USE: APR 1 TO OCT 31

POINTS OF DIVERSION AND MEANS OF DIVERSION:

LOT	BLK	QTR SEC	SEC	TWP	RGE	COUNTY	
		NWSWSE	05	04S	04E	GALLATIN	HEADGATE

PLACE OF USE FOR IRRIGATION

	ACRES	LOT	BLK	QTR SEC	SEC	TWP	RGE	COUNTY
001	160.00			SE	21	02S	05E	GALLATIN
TOTAL	160.00							

REMARKS: THE WATER RIGHTS FOLLOWING THIS STATEMENT ARE SUPPLEMENTAL, WHICH MEANS THE RIGHTS HAVE OVERLAPPING PLACES OF USE. THE RIGHTS CAN BE COMBINED TO IRRIGATE ONLY OVERLAPPING PARCELS OF THE CLAIMANT'S TOTAL 160.00 ACRES. THE COMBINED VOLUME OF THESE RIGHTS SHALL NOT EXCEED 1,360.00 ACRE-FEET PER YEAR. EACH RIGHT IS LIMITED TO THE FLOW RATE, VOLUME, PLACE OF USE AND BENEFICIAL USE OF THAT INDIVIDUAL RIGHT.
W125511-00, W125508-00, W125509-00, W125510-00

SEE GENERAL FINDINGS OF FACT AND CONCLUSIONS OF LAW FOR FURTHER DELINEATION OF THIS RIGHT.

TEMPORARY PRELIMINARY DECREE
GALLATIN RIVER BASIN
BASIN 41H
ABSTRACT OF WATER RIGHT

WATER RIGHT NUMBER 41H -W-125512-00

OWNERS: SMITH SHERMAN J
6770 COTTONWOOD RD
BOZEMAN MT 59715

PRIORITY DATE: SEPT 1, 1948

FLOW RATE:

VOLUME: 30 GALLONS PER DAY PER ANIMAL UNIT

THIS RIGHT INCLUDES THE AMOUNT OF WATER CONSUMPTIVELY USED FOR STOCKWATERING PURPOSES AT THE RATE OF 30 GALLONS PER DAY PER ANIMAL UNIT. ANIMAL UNITS SHALL BE BASED ON REASONABLE CARRYING CAPACITY AND HISTORIC USE OF THE AREA SERVICED BY THIS WATER SOURCE.

SOURCE: SPRING, TRIBUTARY OF AAJKER CREEK

PURPOSE (USE): STOCK

PERIOD OF USE: JAN 1 TO DEC 31

POINTS OF DIVERSION AND MEANS OF DIVERSION:

LOT	BLK	QTR SEC	SEC	TWP	RGE	COUNTY	
		SESESE	21	02S	05E	GALLATIN	MULTIPLE

PLACE OF USE FOR STOCK

	ACRES	LOT	BLK	QTR SEC	SEC	TWP	RGE	COUNTY
001				SE	21	02S	05E	GALLATIN

REMARKS: SEE GENERAL FINDINGS OF FACT AND CONCLUSIONS OF LAW FOR FURTHER DELINEATION OF THIS RIGHT.

TEMPORARY PRELIMINARY DECREE
GALLATIN RIVER BASIN
BASIN 41H
ABSTRACT OF WATER RIGHT

WATER RIGHT NUMBER 41H -W-125513-00

OWNERS: CATTRELL VICKIE V
12740 COTTONWOOD RD
BOZEMAN MT 59715

CATTRELL R DAVID
12740 COTTONWOOD RD
BOZEMAN MT 59715

THIS CLAIM AND THE CLAIM NUMBERS LISTED FOLLOWING THIS STATEMENT CLAIM OVERLAPPING PLACES OF USE. THE WATER COURT DECREES THIS RIGHT AND MAKES ALL CLAIMS A MATTER OF RECORD. W115592-00, W115593-00.

PRIORITY DATE: JUNE 1, 1870

FLOW RATE: 0.50 CFS

VOLUME: 156.66 ACRE FEET PER YEAR

STANDARDS ON VOLUMES FOUND IN THE FINDINGS OF FACT ARE ONLY GUIDELINES. CLAIMED VOLUMES MAY BE MODIFIED BY THE COURT ON INDIVIDUAL OBJECTION.

CLIMATIC AREA: 4

SOURCE: SOUTH COTTONWOOD CREEK

MAXIMUM ACRES: 16.00

PURPOSE (USE): IRRIGATION

PERIOD OF USE: MAY 15 TO OCT 19

POINTS OF DIVERSION AND MEANS OF DIVERSION:

LOT	BLK	QTR SEC	SEC	TWP	RGE	COUNTY	
		NWSESE	21	03S	05E	GALLATIN	HEADGATE
		NENWSE	21	03S	05E	GALLATIN	HEADGATE

PLACE OF USE FOR IRRIGATION

	ACRES	LOT	BLK	QTR SEC	SEC	TWP	RGE	COUNTY
001	12.00			SWSENW	21	03S	05E	GALLATIN
002	4.00			NENESW	21	03S	05E	GALLATIN
TOTAL	16.00							

REMARKS: THE WATER RIGHTS LISTED FOLLOWING THIS STATEMENT ARE FILED ON THE SAME FORMERLY DECREED WATER RIGHT THESE CLAIMS SHALL NOT EXCEED THE 160 MINER'S INCHES AS DECREED IN CASE NO. 5850. AT THIS TIME THE COURT MAKES NO DETERMINATION OF CORRECT PREDECESSORS IN INTEREST OR THE CORRECT DIVISION OF THIS WATER AMONG CLAIMANTS. W075385-00, W115591-00, W115592-00, W115670-00, W125513-00, W125514-00, W125636-00.

THE WATER RIGHTS FOLLOWING THIS STATEMENT ARE SUPPLEMENTAL, WHICH MEANS THE RIGHTS HAVE OVERLAPPING PLACES OF USE. THE RIGHTS CAN BE COMBINED TO IRRIGATE ONLY OVERLAPPING PARCELS OF THE CLAIMANT'S TOTAL 16.00 ACRES. THE COMBINED VOLUME OF THESE RIGHTS SHALL NOT EXCEED 156.00 ACRE-FEET PER YEAR. EACH RIGHT IS LIMITED TO THE FLOW RATE, VOLUME, PLACE OF USE AND BENEFICIAL USE OF THAT INDIVIDUAL RIGHT.
W125513-00, W125514-00

WATER RIGHT NUMBER 41H -W-125513-00 (CONTINUED)

THIS CLAIM PRESENTS ISSUES OF FACT AND LAW THAT MAY BE ADDRESSED AT THE OBJECTION STAGE. IT APPEARS THAT 14.0 ACRES ARE ACTUALLY IRRIGATED AND PROBLEMS COULD EXIST WITH FLOW RATE AND VOLUME. TO ASSURE THE ORDERLY ADMINISTRATION OF WATER RIGHTS, THE WATER COURTS WILL SET A HEARING TO DETERMINE THESE ISSUES IF NO OBJECTIONS ARE MADE.

THIS CLAIM PRESENTS ISSUES OF FACT AND LAW THAT MAY BE ADDRESSED AT THE OBJECTION STAGE. THERE MAY BE PROBLEMS WITH VOLUME. TO ASSURE THE ORDERLY ADMINISTRATION OF WATER RIGHTS, THE WATER COURTS WILL SET A HEARING TO DETERMINE THESE ISSUES IF NO OBJECTIONS ARE MADE.

SEE GENERAL FINDINGS OF FACT AND CONCLUSIONS OF LAW FOR FURTHER DELINEATION OF THIS RIGHT.

TEMPORARY PRELIMINARY DECREE
GALLATIN RIVER BASIN
BASIN 41H
ABSTRACT OF WATER RIGHT

WATER RIGHT NUMBER 41H -W-125514-00

OWNERS: CAITRELL VICKIE V
12740 COTTONWOOD RD
BOZEMAN MT 59715

CAITRELL R DAVID
12740 COTTONWOOD RD
BOZEMAN MT 59715

PRIORITY DATE: JUNE 1, 1870

FLOW RATE: 5.00 CFS

VOLUME: 820.00 ACRE FEET PER YEAR

STANDARDS ON VOLUMES FOUND IN THE FINDINGS OF FACT ARE ONLY GUIDELINES. CLAIMED VOLUMES MAY BE MODIFIED BY THE COURT ON INDIVIDUAL OBJECTION.

CLIMATIC AREA: 4

SOURCE: SOUTH COTTONWOOD CREEK

MAXIMUM ACRES: 16.00

PURPOSE (USE): IRRIGATION

PERIOD OF USE: MAY 10 TO JULY 31

POINTS OF DIVERSION AND MEANS OF DIVERSION:

LOT	BLK	QTR SEC	SEC	TWP	RGE	COUNTY	
		NWSESE	21	03S	05E	GALLATIN	HEADGATE
		NENWSE	21	03S	05E	GALLATIN	HEADGATE

PLACE OF USE FOR IRRIGATION

	ACRES	LOT	BLK	QTR SEC	SEC	TWP	RGE	COUNTY
001	12.00			SWSENW	21	03S	05E	GALLATIN
002	4.00			NENESW	21	03S	05E	GALLATIN
TOTAL	16.00							

REMARKS: THE WATER RIGHTS LISTED FOLLOWING THIS STATEMENT ARE FILED ON THE SAME FORMERLY DECREED WATER RIGHT. THESE CLAIMS SHALL NOT EXCEED THE 160 MINER'S INCHES AS DECREED IN CASE NO. 3850. AT THIS TIME THE COURT MAKES NO DETERMINATION OF CORRECT PREDECESSORS IN INTEREST OR THE CORRECT DIVISION OF THIS WATER AMONG CLAIMANTS. W015385-00, W115593-00, W115670-00, W125513-00. W125514-00, W125636-00.

THE WATER RIGHTS FOLLOWING THIS STATEMENT ARE SUPPLEMENTAL, WHICH MEANS THE RIGHTS HAVE OVERLAPPING PLACES OF USE. THE RIGHTS CAN BE COMBINED TO IRRIGATE ONLY OVERLAPPING PARCELS OF THE CLAIMANT'S TOTAL 16.00 ACRES. THE COMBINED VOLUME OF THESE RIGHTS SHALL NOT EXCEED 136.00 ACRE-FEET PER YEAR. EACH RIGHT IS LIMITED TO THE FLOW RATE, VOLUME, PLACE OF USE AND BENEFICIAL USE OF THAT INDIVIDUAL RIGHT.
W125513-00, W125514-00

THIS CLAIM PRESENTS ISSUES OF FACT AND LAW THAT MAY BE ADDRESSED AT THE OBJECTION STAGE. IT APPEARS THAT 14.0 ACRES ARE ACTUALLY IRRIGATED AND PROBLEMS COULD EXIST WITH FLOW RATE AND VOLUME. TO ASSURE THE ORDERLY ADMINISTRATION OF WATER RIGHTS, THE WATER COURTS WILL SET A HEARING TO DETERMINE THESE ISSUES IF NO OBJECTIONS ARE MADE.

WATER RIGHT NUMBER 41H -W-125514-00 (CONTINUED)

THIS CLAIM PRESENTS ISSUES OF FACT AND LAW THAT MAY BE ADDRESSED AT THE OBJECTION STAGE. THERE MAY BE PROBLEMS WITH VOLUME. TO ASSURE THE ORDERLY ADMINISTRATION OF WATER RIGHTS, THE WATER COURTS WILL SET A HEARING TO DETERMINE THESE ISSUES IF NO OBJECTIONS ARE MADE.

SEE GENERAL FINDINGS OF FACT AND CONCLUSIONS OF LAW FOR FURTHER DELINEATION OF THIS RIGHT.

TEMPORARY PRELIMINARY DECREE
GALLATIN RIVER BASIN
BASIN 41J
ABSTRACT OF WATER RIGHT

WATER RIGHT NUMBER 41H -W-125515-00

OWNERS: CATTRELL VICKIE V
12740 COTTONWOOD RD
BOZEMAN MT 59715

CATTRELL R DAVID
12740 COTTONWOOD RD
BOZEMAN MT 59715

PRIORITY DATE: JUNE 1, 1870

FLOW RATE:

VOLUME: 30 GALLONS PER DAY PER ANIMAL UNIT

THIS RIGHT INCLUDES THE AMOUNT OF WATER CONSUMPTIVELY USED FOR STOCKWATERING PURPOSES AT THE RATE OF 30 GALLONS PER DAY PER ANIMAL UNIT. ANIMAL UNITS SHALL BE BASED ON REASONABLE CARRYING CAPACITY AND HISTORIC USE OF THE AREA SERVICED BY THIS WATER SOURCE.

SOURCE: SOUTH COTTONWOOD CREEK

PURPOSE (USE): STOCK

PERIOD OF USE: JAN 1 TO DEC 31

POINTS OF DIVERSION AND MEANS OF DIVERSION:

LOT	BLK	QTR SEC	SEC	TWP	RGE	COUNTY	
		NENWSE	21	03S	05E	GALLATIN	MULTIPLE
		SENW	21	03S	05E	GALLATIN	MULTIPLE
		NWSESE	21	03S	05E	GALLATIN	MULTIPLE

PLACE OF USE FOR STOCK

	ACRES	LOT	BLK	QTR SEC	SEC	TWP	RGE	COUNTY
001				SENW	21	03S	05E	GALLATIN
002				NENESW	21	03S	05E	GALLATIN

REMARKS: SEE GENERAL FINDINGS OF FACT AND CONCLUSIONS OF LAW FOR FURTHER DELINEATION OF THIS RIGHT.

TEMPORARY PRELIMINARY DECREE
GALLATIN RIVER BASIN
BASIN 41H
ABSTRACT OF WATER RIGHT

WATER RIGHT NUMBER 41H -W-125518-00

OWNERS: SHELTON RANCHES, INC
PO BOX 190
GALLATIN GATEWAY MT 59730

PRIORITY DATE: JUNE 15, 1881

FLOW RATE:

VOLUME: 30 GALLONS PER DAY PER ANIMAL UNIT

THIS RIGHT INCLUDES THE AMOUNT OF WATER CONSUMPTIVELY USED FOR STOCKWATERING PURPOSES AT THE RATE OF 30 GALLONS PER DAY PER ANIMAL UNIT. ANIMAL UNITS SHALL BE BASED ON REASONABLE CARRYING CAPACITY AND HISTORIC USE OF THE AREA SERVICED BY THIS WATER SOURCE.

SOURCE: WEST GALLATIN RIVER

PURPOSE (USE): STOCK

PERIOD OF USE: NOV 15 TO MAY 19

POINTS OF DIVERSION AND MEANS OF DIVERSION:

LOT	BLK	QTR SEC	SEC	TWP	RGE	COUNTY	
		NENENE	05	04S	04E	GALLATIN	DITCH

PLACE OF USE FOR STOCK

	ACRES	LOT	BLK	QTR SEC	SEC	TWP	RGE	COUNTY
001				W2	33	03S	04E	GALLATIN
002				SW	28	03S	04E	GALLATIN

REMARKS: SEE GENERAL FINDINGS OF FACT AND CONCLUSIONS OF LAW FOR FURTHER DELINEATION OF THIS RIGHT.

TEMPORARY PRELIMINARY DECREE
GALLATIN RIVER BASIN
BASIN 41H
ABSTRACT OF WATER RIGHT

WATER RIGHT NUMBER 41H -W-125519-00

OWNERS: SHELTON RANCHES, INC
PO BOX 190
GALLATIN GATEWAY MT 59730

KLEBERG STEPHEN J
PO BOX 190
GALLATIN GATEWAY MT 59730

RAINEY, JR J R
PO BOX 190
GALLATIN GATEWAY MT 59730

SHELTON, ROBERT R CHILDRENS TRUST
PO BOX 190
GALLATIN GATEWAY MT 59730

ZOCH F P
PO BOX 190
GALLATIN GATEWAY MT 59730

PRIORITY DATE: MAY 1, 1943

FLOW RATE:

VOLUME: 30 GALLONS PER DAY PER ANIMAL UNIT

THIS RIGHT INCLUDES THE AMOUNT OF WATER CONSUMPTIVELY USED FOR STOCKWATERING PURPOSES AT THE RATE OF 30 GALLONS PER DAY PER ANIMAL UNIT. ANIMAL UNITS SHALL BE BASED ON REASONABLE CARRYING CAPACITY AND HISTORIC USE OF THE AREA SERVICED BY THIS WATER SOURCE.

SOURCE: UNNAMED TRIBUTARY OF SPANISH CREEK

PURPOSE (USE): STOCK

PERIOD OF USE: JULY 1 TO OCT 19

POINTS OF DIVERSION AND MEANS OF DIVERSION:

LOT	BLK	QTR SEC	SEC	TWP	RGE	COUNTY	
		E2E2	01	04S	03E	GALLATIN	DIRECT FROM SRC
		E2	12	04S	03E	GALLATIN	DIRECT FROM SRC
		N2NE	13	04S	03E	GALLATIN	DIRECT FROM SRC

PLACE OF USE FOR STOCK

	ACRES	LOT	BLK	QTR SEC	SEC	TWP	RGE	COUNTY
001				E2E2	01	04S	03E	GALLATIN
002				E2	12	04S	03E	GALLATIN
003				N2NE	13	04S	03E	GALLATIN

REMARKS: SEE GENERAL FINDINGS OF FACT AND CONCLUSIONS OF LAW FOR FURTHER DELINEATION OF THIS RIGHT.

TEMPORARY PRELIMINARY DECREE
GALLATIN RIVER BASIN
BASIN 41H
ABSTRACT OF WATER RIGHT

WATER RIGHT NUMBER 41H -W-125520-00

OWNERS: SHELTON RANCHES, INC
PO BOX 190
GALLATIN GATEWAY MT 59730

KLEBERG STEPHEN J
PO BOX 190
GALLATIN GATEWAY MT 59730

RAINEY, JR J R
PO BOX 190
GALLATIN GATEWAY MT 59730

SHELTON, ROBERT R CHILDRENS TRUST
PO BOX 190
GALLATIN GATEWAY MT 59730

ZOCH F P
PO BOX 190
GALLATIN GATEWAY MT 59730

PRIORITY DATE: MAY 1, 1943

FLOW RATE:

VOLUME: 30 GALLONS PER DAY PER ANIMAL UNIT

THIS RIGHT INCLUDES THE AMOUNT OF WATER CONSUMPTIVELY USED FOR STOCKWATERING PURPOSES AT THE RATE OF 30 GALLONS PER DAY PER ANIMAL UNIT. ANIMAL UNITS SHALL BE BASED ON REASONABLE CARRYING CAPACITY AND HISTORIC USE OF THE AREA SERVICED BY THIS WATER SOURCE.

SOURCE: UNNAMED TRIBUTARY OF SPANISH CREEK

PURPOSE (USE): STOCK

PERIOD OF USE: JULY 1 TO OCT 19

POINTS OF DIVERSION AND MEANS OF DIVERSION:

LOT	BLK	QTR SEC	SEC	TWP	RGE	COUNTY	
		S2SW	06	04S	04E	GALLATIN	DIRECT FROM SRC
		W2	07	04S	04E	GALLATIN	DIRECT FROM SRC
		NWNW	18	04S	04E	GALLATIN	DIRECT FROM SRC

PLACE OF USE FOR STOCK

	ACRES	LOT	BLK	QTR SEC	SEC	TWP	RGE	COUNTY
001				S2SW	06	04S	04E	GALLATIN
002				W2	07	04S	04E	GALLATIN
003				NWNW	18	04S	04E	GALLATIN

REMARKS: SEE GENERAL FINDINGS OF FACT AND CONCLUSIONS OF LAW FOR FURTHER DELINEATION OF THIS RIGHT.

TEMPORARY PRELIMINARY DECREE
GALLATIN RIVER BASIN
BASIN 41H
ABSTRACT OF WATER RIGHT

WATER RIGHT NUMBER 41H -W-125521-00

OWNERS: SHELTON RANCHES, INC
PO BOX 190
GALLATIN GATEWAY MT 59730

KLEBERG STEPHEN J
PO BOX 190
GALLATIN GATEWAY MT 59730

RAINEY, JR J R
PO BOX 190
GALLATIN GATEWAY MT 59730

SHELTON, ROBERT R CHILDRENS TRUST
PO BOX 190
GALLATIN GATEWAY MT 59730

ZOCH F P
PO BOX 190
GALLATIN GATEWAY MT 59730

PRIORITY DATE: MAY 1, 1943

FLOW RATE:

VOLUME: 30 GALLONS PER DAY PER ANIMAL UNIT

THIS RIGHT INCLUDES THE AMOUNT OF WATER CONSUMPTIVELY USED FOR STOCKWATERING PURPOSES AT THE RATE OF 30 GALLONS PER DAY PER ANIMAL UNIT. ANIMAL UNITS SHALL BE BASED ON REASONABLE CARRYING CAPACITY AND HISTORIC USE OF THE AREA SERVICED BY THIS WATER SOURCE.

SOURCE: UNNAMED TRIBUTARY OF SPANISH CREEK

PURPOSE (USE): STOCK

PERIOD OF USE: JULY 1 TO OCT 19

POINTS OF DIVERSION AND MEANS OF DIVERSION:

LOT	BLK	QTR SEC	SEC	TWP	RGE	COUNTY	
		N2	01	04S	03E	GALLATIN	DIRECT FROM SRC
		S2	01	04S	03E	GALLATIN	DIRECT FROM SRC
		W2	12	04S	03E	GALLATIN	DIRECT FROM SRC

PLACE OF USE FOR STOCK

	ACRES	LOT	BLK	QTR SEC	SEC	TWP	RGE	COUNTY
001				N2	01	04S	03E	GALLATIN
002				S2	01	04S	03E	GALLATIN
003				W2	12	04S	03E	GALLATIN

REMARKS: SEE GENERAL FINDINGS OF FACT AND CONCLUSIONS OF LAW FOR FURTHER DELINEATION OF THIS RIGHT.

TEMPORARY PRELIMINARY DECREE
GALLATIN RIVER BASIN
BASIN 41H
ABSTRACT OF WATER RIGHT

WATER RIGHT NUMBER 41H -W-125522-00

OWNERS: SHELTON RANCHES, INC
PO BOX 190
GALLATIN GATEWAY MT 59730

KLEBERG STEPHEN J
PO BOX 190
GALLATIN GATEWAY MT 59730

RAINEY, JR J R
PO BOX 190
GALLATIN GATEWAY MT 59730

SHELTON, ROBERT R CHILDRENS TRUST
PO BOX 190
GALLATIN GATEWAY MT 59730

ZOCH F P
PO BOX 190
GALLATIN GATEWAY MT 59730

PRIORITY DATE: MAY 1, 1943

FLOW RATE:

VOLUME: 30 GALLONS PER DAY PER ANIMAL UNIT

THIS RIGHT INCLUDES THE AMOUNT OF WATER CONSUMPTIVELY USED FOR STOCKWATERING PURPOSES AT THE RATE OF 30 GALLONS PER DAY PER ANIMAL UNIT. ANIMAL UNITS SHALL BE BASED ON REASONABLE CARRYING CAPACITY AND HISTORIC USE OF THE AREA SERVICED BY THIS WATER SOURCE.

SOURCE: UNNAMED TRIBUTARY OF SPANISH CREEK

PURPOSE (USE): STOCK

PERIOD OF USE: JULY 1 TO OCT 19

POINTS OF DIVERSION AND MEANS OF DIVERSION:

LOT	BLK	QTR SEC	SEC	TWP	RGE	COUNTY	
		W2	01	04S	03E	GALLATIN	DIRECT FROM SRC

PLACE OF USE FOR STOCK

	ACRES	LOT	BLK	QTR SEC	SEC	TWP	RGE	COUNTY
001				W2	01	04S	03E	GALLATIN

REMARKS: SEE GENERAL FINDINGS OF FACT AND CONCLUSIONS OF LAW FOR FURTHER DELINEATION OF THIS RIGHT.

TEMPORARY PRELIMINARY DECREE
GALLATIN RIVER BASIN
BASIN 41H
ABSTRACT OF WATER RIGHT

WATER RIGHT NUMBER 41H -W-125523-00

OWNERS: SHELTON RANCHES, INC
PO BOX 190
GALLATIN GATEWAY MT 59730

KLEBERG STEPHEN J
PO BOX 190
GALLATIN GATEWAY MT 59730

RAINEY, JR J R
PO BOX 190
GALLATIN GATEWAY MT 59730

SHELTON, ROBERT R CHILDRENS TRUST
PO BOX 190
GALLATIN GATEWAY MT 59730

ZOCH F P
PO BOX 190
GALLATIN GATEWAY MT 59730

PRIORITY DATE: MAY 1, 1943

FLOW RATE:

VOLUME: 30 GALLONS PER DAY PER ANIMAL UNIT

THIS RIGHT INCLUDES THE AMOUNT OF WATER CONSUMPTIVELY USED FOR STOCKWATERING PURPOSES AT THE RATE OF 30 GALLONS PER DAY PER ANIMAL UNIT. ANIMAL UNITS SHALL BE BASED ON REASONABLE CARRYING CAPACITY AND HISTORIC USE OF THE AREA SERVICED BY THIS WATER SOURCE.

SOURCE: UNNAMED TRIBUTARY OF SPANISH CREEK

PURPOSE (USE): STOCK

PERIOD OF USE: JULY 1 TO OCT 19

POINTS OF DIVERSION AND MEANS OF DIVERSION:

LOT	BLK	QTR SEC	SEC	TWP	RGE	COUNTY	
		E2	02	04S	03E	GALLATIN	DIRECT FROM SRC
		N2	11	04S	03E	GALLATIN	DIRECT FROM SRC
		S2	11	04S	03E	GALLATIN	DIRECT FROM SRC

PLACE OF USE FOR STOCK

	ACRES	LOT	BLK	QTR SEC	SEC	TWP	RGE	COUNTY
001				E2	02	04S	03E	GALLATIN
002				N2	11	04S	03E	GALLATIN
003				S2	11	04S	03E	GALLATIN

REMARKS: SEE GENERAL FINDINGS OF FACT AND CONCLUSIONS OF LAW FOR FURTHER DELINEATION OF THIS RIGHT.

TEMPORARY PRELIMINARY DECREE

TEMPORARY PRELIMINARY DECREE
GALLATIN RIVER BASIN
BASIN 41H
ABSTRACT OF WATER RIGHT

WATER RIGHT NUMBER 41H -W-125524-00

OWNERS: SHELTON RANCHES, INC
PO BOX 190
GALLATIN GATEWAY MT 59730

KLEBERG STEPHEN J
PO BOX 190
GALLATIN GATEWAY MT 59730

RAINEY, JR J R
PO BOX 190
GALLATIN GATEWAY MT 59730

SHELTON, ROBERT R CHILDRENS TRUST
PO BOX 190
GALLATIN GATEWAY MT 59730

ZOCH F P
PO BOX 190
GALLATIN GATEWAY MT 59730

PRIORITY DATE: MAY 1, 1943

FLOW RATE:

VOLUME: 30 GALLONS PER DAY PER ANIMAL UNIT

THIS RIGHT INCLUDES THE AMOUNT OF WATER CONSUMPTIVELY USED FOR STOCKWATERING PURPOSES AT THE RATE OF 30 GALLONS PER DAY PER ANIMAL UNIT. ANIMAL UNITS SHALL BE BASED ON REASONABLE CARRYING CAPACITY AND HISTORIC USE OF THE AREA SERVICED BY THIS WATER SOURCE.

SOURCE: UNNAMED TRIBUTARY OF SPANISH CREEK

PURPOSE (USE): STOCK

PERIOD OF USE: JULY 1 TO OCT 19

POINTS OF DIVERSION AND MEANS OF DIVERSION:

LOT	BLK	QTR SEC	SEC	TWP	RGE	COUNTY	
		N2	02	04S	03E	GALLATIN	DIRECT FROM SRC
		S2	02	04S	03E	GALLATIN	DIRECT FROM SRC
		N2N2	11	04S	03E	GALLATIN	DIRECT FROM SRC

PLACE OF USE FOR STOCK

	ACRES	LOT	BLK	QTR SEC	SEC	TWP	RGE	COUNTY
001				N2	02	04S	03E	GALLATIN
002				S2	02	04S	03E	GALLATIN
003				N2N2	11	04S	03E	GALLATIN

REMARKS: SEE GENERAL FINDINGS OF FACT AND CONCLUSIONS OF LAW FOR FURTHER DELINEATION OF THIS RIGHT.

TEMPORARY PRELIMINARY DECREE
GALLATIN RIVER BASIN
BASIN 41H
ABSTRACT OF WATER RIGHT

WATER RIGHT NUMBER 41H -W-125525-00

OWNERS: SHELTON RANCHES, INC
PO BOX 190
GALLATIN GATEWAY MT 59730

KLEBERG STEPHEN J
PO BOX 190
GALLATIN GATEWAY MT 59730

RAINEY, JR J R
PO BOX 190
GALLATIN GATEWAY MT 59730

SHELTON, ROBERT R CHILDRENS TRUST
PO BOX 190
GALLATIN GATEWAY MT 59730

ZOCH F P
PO BOX 190
GALLATIN GATEWAY MT 59730

PRIORITY DATE: MAY 1, 1943

FLOW RATE:

VOLUME: 30 GALLONS PER DAY PER ANIMAL UNIT

THIS RIGHT INCLUDES THE AMOUNT OF WATER CONSUMPTIVELY USED FOR STOCKWATERING PURPOSES AT THE RATE OF 30 GALLONS PER DAY PER ANIMAL UNIT. ANIMAL UNITS SHALL BE BASED ON REASONABLE CARRYING CAPACITY AND HISTORIC USE OF THE AREA SERVICED BY THIS WATER SOURCE.

SOURCE: UNNAMED TRIBUTARY OF WEST GALLATIN RIVER

PURPOSE (USE): STOCK

PERIOD OF USE: JULY 1 TO OCT 19

POINTS OF DIVERSION AND MEANS OF DIVERSION:

LOT	BLK	QTR SEC	SEC	TWP	RGE	COUNTY	
		W2	07	04S	04E	GALLATIN	DIRECT FROM SRC

PLACE OF USE FOR STOCK

	ACRES	LOT	BLK	QTR SEC	SEC	TWP	RGE	COUNTY
001				W2	07	04S	04E	GALLATIN

REMARKS: SEE GENERAL FINDINGS OF FACT AND CONCLUSIOMS OF LAW FOR FURTHER DELINEATION OF THIS RIGHT.

TEMPORARY PRELIMINARY DECREE
GALLATIN RIVER BASIN
BASIN 41H
ABSTRACT OF WATER RIGHT

WATER RIGHT NUMBER 41H -W-125528-00

OWNERS: SHELTON RANCHES, INC
PO BOX 190
GALLATIN GATEWAY MT 59730

KLEBERG STEPHEN J
PO BOX 190
GALLATIN GATEWAY MT 59730

RAINEY, JR J R
PO BOX 190
GALLATIN GATEWAY MT 59730

SHELTON, ROBERT R CHILDRENS TRUST
PO BOX 190
GALLATIN GATEWAY MT 59730

ZOCH F P
PO BOX 190
GALLATIN GATEWAY MT 59730

PRIORITY DATE: MAY 1, 1943

FLOW RATE:

VOLUME: 30 GALLONS PER DAY PER ANIMAL UNIT

THIS RIGHT INCLUDES THE AMOUNT OF WATER CONSUMPTIVELY USED FOR STOCKWATERING PURPOSES AT THE RATE OF 30 GALLONS PER DAY PER ANIMAL UNIT. ANIMAL UNITS SHALL BE BASED ON REASONABLE CARRYING CAPACITY AND HISTORIC USE OF THE AREA SERVICED BY THIS WATER SOURCE.

SOURCE: SPRING

PURPOSE (USE): STOCK

PERIOD OF USE: JULY 1 TO OCT 19

POINTS OF DIVERSION AND MEANS OF DIVERSION:

LOT	BLK	QTR SEC	SEC	TWP	RGE	COUNTY	
		NENWNE	07	04S	04E	GALLATIN	DIRECT FROM SRC

PLACE OF USE FOR STOCK

ACRES	LOT	BLK	QTR SEC	SEC	TWP	RGE	COUNTY
001			NENWNE	07	04S	04E	GALLATIN

REMARKS: SEE GENERAL FINDINGS OF FACT AND CONCLUSIONS OF LAW FOR FURTHER DELINEATION OF THIS RIGHT.

TEMPORARY PRELIMINARY DECREE
GALLATIN RIVER BASIN
BASIN 41H
ABSTRACT OF WATER RIGHT

WATER RIGHT NUMBER 41H -W-125539-00

OWNERS: SHELTON RANCHES, INC
PO BOX 190
GALLATIN GATEWAY MT 59730

PRIORITY DATE: MAY 1, 1943

FLOW RATE:

VOLUME: 30 GALLONS PER DAY PER ANIMAL UNIT

THIS RIGHT INCLUDES THE AMOUNT OF WATER CONSUMPTIVELY USED FOR STOCKWATERING PURPOSES AT THE RATE OF 30 GALLONS PER DAY PER ANIMAL UNIT. ANIMAL UNITS SHALL BE BASED ON REASONABLE CARRYING CAPACITY AND HISTORIC USE OF THE AREA SERVICED BY THIS WATER SOURCE.

SOURCE: BROWNS GULCH

PURPOSE (USE): STOCK

PERIOD OF USE: NOV 15 TO MAY 19

POINTS OF DIVERSION AND MEANS OF DIVERSION:

LOT	BLK	QTR SEC	SEC	TWP	RGE	COUNTY	
		SE	29	03S	04E	GALLATIN	DIRECT FROM SRC
		SW	28	03S	04E	GALLATIN	DIRECT FROM SRC

PLACE OF USE FOR STOCK

	ACRES	LOT	BLK	QTR SEC	SEC	TWP	RGE	COUNTY
001				SE	29	03S	04E	GALLATIN
002				SW	28	03S	04E	GALLATIN

REMARKS: SEE GENERAL FINDINGS OF FACT AND CONCLUSIONS OF LAW FOR FURTHER DELINEATION OF THIS RIGHT.

TEMPORARY PRELIMINARY DECREE
GALLATIN RIVER BASIN
BASIN 41H
ABSTRACT OF WATER RIGHT

WATER RIGHT NUMBER 41H -W-125541-00

OWNERS: SHELTON RANCHES, INC
PO BOX 190
GALLATIN GATEWAY MT 59730

PRIORITY DATE: MAY 1, 1943

FLOW RATE:

VOLUME: 30 GALLONS PER DAY PER ANIMAL UNIT

THIS RIGHT INCLUDES THE AMOUNT OF WATER CONSUMPTIVELY USED FOR STOCKWATERING PURPOSES AT THE RATE OF 30 GALLONS PER DAY PER ANIMAL UNIT. ANIMAL UNITS SHALL BE BASED ON REASONABLE CARRYING CAPACITY AND HISTORIC USE OF THE AREA SERVICED BY THIS WATER SOURCE.

SOURCE: BROWNS GULCH

PURPOSE (USE): STOCK

PERIOD OF USE: JULY 1 TO OCT 15

POINTS OF DIVERSION AND MEANS OF DIVERSION:

LOT	BLK	QTR	SEC	SEC	TWP	RGE	COUNTY	
		E2E2	35	03S	03E	GALLATIN		DIRECT FROM SRC
		N2	34	03S	03E	GALLATIN		DIRECT FROM SRC

PLACE OF USE FOR STOCK

	ACRES	LOT	BLK	QTR	SEC	SEC	TWP	RGE	COUNTY
001				E2E2	35	03S	03E	GALLATIN
002				N2	36	03S	03E	GALLATIN

REMARKS: SEE GENERAL FINDINGS OF FACT AND CONCLUSIONS OF LAW FOR FURTHER DELINEATION OF THIS RIGHT.

TEMPORARY PRELIMINARY DECREE
GALLATIN RIVER BASIN
BASIN 41H
ABSTRACT OF WATER RIGHT

WATER RIGHT NUMBER 41H -W-125542-00

OWNERS: SHELTON RANCHES, INC
PO BOX 190
GALLATIN GATEWAY MT 59730

PRIORITY DATE: MAY 1, 1943

FLOW RATE:

VOLUME: 30 GALLONS PER DAY PER ANIMAL UNIT

THIS RIGHT INCLUDES THE AMOUNT OF WATER CONSUMPTIVELY USED FOR STOCKWATERING PURPOSES AT THE RATE OF 30 GALLONS PER DAY PER ANIMAL UNIT. ANIMAL UNITS SHALL BE BASED ON REASONABLE CARRYING CAPACITY AND HISTORIC USE OF THE AREA SERVICED BY THIS WATER SOURCE.

SOURCE: GOOSE CREEK

PURPOSE (USE): STOCK

PERIOD OF USE: MAY 1 TO JULY 4 OCT 1 TO NOV 4

POINTS OF DIVERSION AND MEANS OF DIVERSION:

LOT	QTR	SEC	SEC	TWP	RGE	COUNTY	
	NE	30	03S	04E	GALLATIN		DIRECT FROM SRC
	SE	19	03S	04E	GALLATIN		DIRECT FROM SRC

PLACE OF USE FOR STOCK

	ACRES	LOT	BLK	QTR	SEC	SEC	TWP	RGE	COUNTY
001				NE	30	03S	04E	GALLATIN	
002				SE	19	03S	04E	GALLATIN	

REMARKS: SEE GENERAL FINDINGS OF FACT AND CONCLUSIONS OF LAW FOR FURTHER DELINEATION OF THIS RIGHT.

TEMPORARY PRELIMINARY DECREE
GALLATIN RIVER BASIN
BASIN 41H
ABSTRACT OF WATER RIGHT

WATER RIGHT NUMBER 41H -W-125544-00

OWNERS: SHELTON RANCHES, INC
PO BOX 190
GALLATIN GATEWAY MT 59730

PRIORITY DATE: MAY 1, 1943

FLOW RATE:

VOLUME: 30 GALLONS PER DAY PER ANIMAL UNIT

THIS RIGHT INCLUDES THE AMOUNT OF WATER CONSUMPTIVELY USED FOR STOCKWATERING PURPOSES AT THE RATE OF 30 GALLONS PER DAY PER ANIMAL UNIT. ANIMAL UNITS SHALL BE BASED ON REASONABLE CARRYING CAPACITY AND HISTORIC USE OF THE AREA SERVICED BY THIS WATER SOURCE.

SOURCE: MARYOTT CREEK

PURPOSE (USE): STOCK

PERIOD OF USE: OCT 1 TO NOV 4

POINTS OF DIVERSION AND MEANS OF DIVERSION:

LOT	BLK	QTR SEC	SEC	TWP	RGE	COUNTY	
		SE	13	03S	03E	GALLATIN	DIRECT FROM SRC

PLACE OF USE FOR STOCK

	ACRES	LOT	BLK	QTR SEC	SEC	TWP	RGE	COUNTY
001				SE	13	03S	03E	GALLATIN

REMARKS: SEE GENERAL FINDINGS OF FACT AND CONCLUSIONS OF LAW FOR FURTHER DELINEATION OF THIS RIGHT.

TEMPORARY PRELIMINARY DECREE
GALLATIN RIVER BASIN
BASIN 41H
ABSTRACT OF WATER RIGHT

WATER RIGHT NUMBER 41H -W-125545-00

OWNERS: SHELTON RANCHES, INC
PO BOX 190
GALLATIN GATEWAY MT 59730

PRIORITY DATE: MAY 1, 1943

FLOW RATE:

VOLUME: 30 GALLONS PER DAY PER ANIMAL UNIT

THIS RIGHT INCLUDES THE AMOUNT OF WATER CONSUMPTIVELY USED FOR STOCKWATERING PURPOSES AT THE RATE OF 30 GALLONS PER DAY PER ANIMAL UNIT. ANIMAL UNITS SHALL BE BASED ON REASONABLE CARRYING CAPACITY AND HISTORIC USE OF THE AREA SERVICED BY THIS WATER SOURCE.

SOURCE: QUARRY GULCH

PURPOSE (USE): STOCK

PERIOD OF USE: JULY 1 TO OCT 19

POINTS OF DIVERSION AND MEANS OF DIVERSION:

LOT	BLK	QTR	SEC	TWP	RGE	COUNTY	
		SW	36	03S	03E	GALLATIN	DIRECT FROM SRC
		SE	36	03S	03E	GALLATIN	DIRECT FROM SRC
		SW	31	03S	04E	GALLATIN	DIRECT FROM SRC
		SE	31	03S	04E	GALLATIN	DIRECT FROM SRC
		SW	32	03S	04E	GALLATIN	DIRECT FROM SRC

PLACE OF USE FOR STOCK

ACRES	LOT	BLK	QTR	SEC	SEC	TWP	RGE	COUNTY
001			SW	36	03S	03E	GALLATIN	
002			SE	36	03S	03E	GALLATIN	
003			SW	31	03S	04E	GALLATIN	
004			SE	31	03S	04E	GALLATIN	
005			SW	32	03S	04E	GALLATIN	

REMARKS: SEE GENERAL FINDINGS OF FACT AND CONCLUSIONS OF LAW FOR FURTHER DELINEATION OF THIS RIGHT.

TEMPORARY PRELIMINARY DECREE
GALLATIN RIVER BASIN
BASIN 41H
ABSTRACT OF WATER RIGHT

WATER RIGHT NUMBER 41H -W-125546-00

OWNERS: SHELTON RANCHES, INC
PO BOX 190
GALLATIN GATEWAY MT 59730

PRIORITY DATE: MAY 1, 1943

FLOW RATE:

VOLUME: 30 GALLONS PER DAY PER ANIMAL UNIT

THIS RIGHT INCLUDES THE AMOUNT OF WATER CONSUMPTIVELY USED FOR STOCKWATERING PURPOSES AT THE RATE OF 30 GALLONS PER DAY PER ANIMAL UNIT. ANIMAL UNITS SHALL BE BASED ON REASONABLE CARRYING CAPACITY AND HISTORIC USE OF THE AREA SERVICED BY THIS WATER SOURCE.

SOURCE: QUARRY GULCH

PURPOSE (USE): STOCK

PERIOD OF USE: NOV 15 TO MAY 19

POINTS OF DIVERSION AND MEANS OF DIVERSION:

LOT	BLK	QTR SEC	SEC	TWP	RGE	COUNTY	
		SW	33	03S	04E	GALLATIN	DIRECT FROM SRC

PLACE OF USE FOR STOCK

ACRES	LOT	BLK	QTR SEC	SEC	TWP	RGE	COUNTY
001			SW	33	03S	04E	GALLATIN

REMARKS: SEE GENERAL FINDINGS OF FACT AND CONCLUSIONS OF LAW FOR FURTHER DELINEATION OF THIS RIGHT.

TEMPORARY PRELIMINARY DECREE
GALLATIN RIVER BASIN
BASIN 41H
ABSTRACT OF WATER RIGHT

WATER RIGHT NUMBER 41H -W-125548-00

OWNERS: SHELTON RANCHES, INC
PO BOX 190
GALLATIN GATEWAY MT 59730

PRIORITY DATE: MAY 1, 1943

FLOW RATE:

VOLUME: 30 GALLONS PER DAY PER ANIMAL UNIT

THIS RIGHT INCLUDES THE AMOUNT OF WATER CONSUMPTIVELY USED FOR STOCKWATERING PURPOSES AT THE RATE OF 30 GALLONS PER DAY PER ANIMAL UNIT. ANIMAL UNITS SHALL BE BASED ON REASONABLE CARRYING CAPACITY AND HISTORIC USE OF THE AREA SERVICED BY THIS WATER SOURCE.

SOURCE: UNNAMED TRIBUTARY OF SPANISH CREEK, NORTH FORK

PURPOSE (USE): STOCK

PERIOD OF USE: JUNE 15 TO SEPT 19

POINTS OF DIVERSION AND MEANS OF DIVERSION:

LOT	BLK	QTR SEC	SEC	TWP	RGE	COUNTY	
		W2	33	03S	03E	MADISON	DIRECT FROM SRC

PLACE OF USE FOR STOCK

	ACRES	LOT	BLK	QTR SEC	SEC	TWP	RGE	COUNTY
001				W2	33	03S	03E	MADISON

REMARKS: SEE GENERAL FINDINGS OF FACT AND CONCLUSIONS OF LAW FOR FURTHER DELINEATION OF THIS RIGHT.

TEMPORARY PRELIMINARY DECREE
GALLATIN RIVER BASIN
BASIN 41H
ABSTRACT OF WATER RIGHT

WATER RIGHT NUMBER 41H -W-125551-00

OWNERS: SHELTON RANCHES, INC
PO BOX 190
GALLATIN GATEWAY MT 59730

PRIORITY DATE: JUNE 15, 1881

FLOW RATE:

VOLUME: 30 GALLONS PER DAY PER ANIMAL UNIT

THIS RIGHT INCLUDES THE AMOUNT OF WATER CONSUMPTIVELY USED FOR STOCKWATERING PURPOSES AT THE RATE OF 30 GALLONS PER DAY PER ANIMAL UNIT. ANIMAL UNITS SHALL BE BASED ON REASONABLE CARRYING CAPACITY AND HISTORIC USE OF THE AREA SERVICED BY THIS WATER SOURCE.

SOURCE: WEST GALLATIN RIVER

PURPOSE (USE): STOCK

PERIOD OF USE: NOV 15 TO MAY 19

POINTS OF DIVERSION AND MEANS OF DIVERSION:

LOT	BLK	QTR SEC	SEC	TWP	RGE	COUNTY	
		NENENE	05	04S	04E	GALLATIN	DITCH

PLACE OF USE FOR STOCK

	ACRES	LOT	BLK	QTR SEC	SEC	TWP	RGE	COUNTY
001				N2	28	03S	04E	GALLATIN

REMARKS: SEE GENERAL FINDINGS OF FACT AND CONCLUSIONS OF LAW FOR FURTHER DELINEATION OF THIS RIGHT.

TEMPORARY PRELIMINARY DECREE
GALLATIN RIVER BASIN
BASIN 41H
ABSTRACT OF WATER RIGHT

WATER RIGHT NUMBER 41H -W-125552-00

OWNERS: SHELTON RANCHES, INC
PO BOX 190
GALLATIN GATEWAY MT 59730

PRIORITY DATE: JUNE 15, 1881

FLOW RATE:

VOLUME: 30 GALLONS PER DAY PER ANIMAL UNIT

THIS RIGHT INCLUDES THE AMOUNT OF WATER CONSUMPTIVELY USED FOR STOCKWATERING PURPOSES AT THE RATE OF 30 GALLONS PER DAY PER ANIMAL UNIT. ANIMAL UNITS SHALL BE BASED ON REASONABLE CARRYING CAPACITY AND HISTORIC USE OF THE AREA SERVICED BY THIS WATER SOURCE.

SOURCE: WEST GALLATIN RIVER

PURPOSE (USE): STOCK

PERIOD OF USE: NOV 15 TO MAY 15

POINTS OF DIVERSION AND MEANS OF DIVERSION:

LOT	BLK	QTR SEC	SEC	TWP	RGE	COUNTY	
		NENENE	05	04S	04E	GALLATIN	DITCH

PLACE OF USE FOR STOCK

ACRES	LOT	BLK	QTR SEC	SEC	TWP	RGE	COUNTY
001			S2	21	03S	04E	GALLATIN

REMARKS: SEE GENERAL FINDINGS OF FACT AND CONCLUSIONS OF LAW FOR FURTHER DELINEATION OF THIS RIGHT.

TEMPORARY PRELIMINARY DECREE
GALLATIN RIVER BASIN
BASIN 41H
ABSTRACT OF WATER RIGHT

WATER RIGHT NUMBER 41H -W-125553-00

OWNERS: SHELTON RANCHES, INC
PO BOX 190
GALLATIN GATEWAY MT 59730

PRIORITY DATE: JUNE 15, 1881

FLOW RATE:

VOLUME: 30 GALLONS PER DAY PER ANIMAL UNIT

THIS RIGHT INCLUDES THE AMOUNT OF WATER CONSUMPTIVELY USED FOR STOCKWATERING PURPOSES AT THE RATE OF 30 GALLONS PER DAY PER ANIMAL UNIT. ANIMAL UNITS SHALL BE BASED ON REASONABLE CARRYING CAPACITY AND HISTORIC USE OF THE AREA SERVICED BY THIS WATER SOURCE.

SOURCE: WEST GALLATIN RIVER

PURPOSE (USE): STOCK

PERIOD OF USE: NOV 15 TO MAY 19

POINTS OF DIVERSION AND MEANS OF DIVERSION:

LOT	BLK	QTR SEC	SEC	TWP	RGE	COUNTY	
		NENENE	05	04S	04E	GALLATIN	DITCH

PLACE OF USE FOR STOCK

	ACRES	LOT	BLK	QTR SEC	SEC	TWP	RGE	COUNTY
001				NE	21	03S	04E	GALLATIN
002				S2SE	16	03S	04E	GALLATIN

REMARKS: SEE GENERAL FINDINGS OF FACT AND CONCLUSIONS OF LAW FOR FURTHER DELINEATION OF THIS RIGHT.

TEMPORARY PRELIMINARY DECREE
GALLATIN RIVER BASIN
BASIN 41H
ABSTRACT OF WATER RIGHT

WATER RIGHT NUMBER 41H -W-125554-00

OWNERS: SHELTON RANCHES, INC
PO BOX 190
GALLATIN GATEWAY MT 59730

PRIORITY DATE: MAY 1, 1943

FLOW RATE:

VOLUME: 30 GALLONS PER DAY PER ANIMAL UNIT

THIS RIGHT INCLUDES THE AMOUNT OF WATER CONSUMPTIVELY USED FOR STOCKWATERING PURPOSES AT THE RATE OF 30 GALLONS PER DAY PER ANIMAL UNIT. ANIMAL UNITS SHALL BE BASED ON REASONABLE CARRYING CAPACITY AND HISTORIC USE OF THE AREA SERVICED BY THIS WATER SOURCE.

SOURCE: UNNAMED TRIBUTARY OF GOOSE CREEK

PURPOSE (USE): STOCK

PERIOD OF USE: JUNE 1 TO NOV 4

POINTS OF DIVERSION AND MEANS OF DIVERSION:

LOT	BLK	QTR	SEC	SEC	TWP	RGE	COUNTY	
		W2	19	03S	04E	GALLATIN		DIRECT FROM SRC
		E2	19	03S	04E	GALLATIN		DIRECT FROM SRC
		NW	20	03S	04E	GALLATIN		DIRECT FROM SRC

PLACE OF USE FOR STOCK

	ACRES	LOT	BLK	QTR	SEC	SEC	TWP	RGE	COUNTY
001				W2	19		03S	04E	GALLATIN
002				E2	17		03S	04E	GALLATIN
003				NW	20		03S	04E	GALLATIN

REMARKS: SEE GENERAL FINDINGS OF FACT AND CONCLUSIONS OF LAW FOR FURTHER DELINEATION OF THIS RIGHT.

TEMPORARY PRELIMINARY DECREE
GALLATIN RIVER BASIN
BASIN 41H
ABSTRACT OF WATER RIGHT

WATER RIGHT NUMBER 41H -W-125555-00

OWNERS: SHELTON RANCHES, INC
PO BOX 190
GALLATIN GATEWAY MT 59730

PRIORITY DATE: MAY 1, 1943

FLOW RATE:

VOLUME: 30 GALLONS PER DAY PER ANIMAL UNIT

THIS RIGHT INCLUDES THE AMOUNT OF WATER CONSUMPTIVELY USED FOR STOCKWATERING PURPOSES AT THE RATE OF 30 GALLONS PER DAY PER ANIMAL UNIT. ANIMAL UNITS SHALL BE BASED ON REASONABLE CARRYING CAPACITY AND HISTORIC USE OF THE AREA SERVICED BY THIS WATER SOURCE.

SOURCE: UNNAMED TRIBUTARY OF GOOSE CREEK

PURPOSE (USE): STOCK

PERIOD OF USE: JUNE 1 TO NOV 4

POINTS OF DIVERSION AND MEANS OF DIVERSION:

LOT	BLK	QTR SEC	SEC	TWP	RGE	COUNTY	
		N2NW	30	03S	04E	GALLATIN	DIRECT FROM SRC
		S2	19	03S	04E	GALLATIN	DIRECT FROM SRC
		W2W2	20	03S	04E	GALLATIM	DIRECT FROM SRC

PLACE OF USE FOR STOCK

	ACRES	LOT	BLK	QTR SEC	SEC	TWP	RGE	COUNTY
001				N2NW	30	03S	04E	GALLATIN
002				S2	19	03S	04E	GALLATIN
003				W2W2	20	03S	04E	GALLATIN

REMARKS: SEE GENERAL FINDINGS OF FACT AND CONCLUSIONS OF LAW FOR FURTHER DELINEATION OF THIS RIGHT.

TEMPORARY PRELIMINARY DECREE

TEMPORARY PRELIMINARY DECREE
GALLATIN RIVER BASIN
BASIN 41H
ABSTRACT OF WATER RIGHT

WATER RIGHT NUMBER 41H -W-125556-00

OWNERS: SHELTON RANCHES, INC
PO BOX 190
GALLATIN GATEWAY MT 59730

PRIORITY DATE: MAY 1, 1943

FLOW RATE:

VOLUME: 30 GALLONS PER DAY PER ANIMAL UNIT

THIS RIGHT INCLUDES THE AMOUNT OF WATER CONSUMPTIVELY USED FOR STOCKWATERING PURPOSES AT THE RATE OF 30 GALLONS PER DAY PER ANIMAL UNIT. ANIMAL UNITS SHALL BE BASED ON REASONABLE CARRYING CAPACITY AND HISTORIC USE OF THE AREA SERVICED BY THIS WATER SOURCE.

SOURCE: UNNAMED TRIBUTARY OF CUFF CREEK

PURPOSE (USE): STOCK

PERIOD OF USE: JUNE 15 TO OCT 19

POINTS OF DIVERSION AND MEANS OF DIVERSION:

LOT	BLK	QTR SEC	SEC	TWP	RGE	COUNTY	
		NE	01	05S	02E	MADISON	DIRECT FROM SRC
		SE	36	04S	02E	MADISON	DIRECT FROM SRC
		NE	36	04S	02E	MADISON	DIRECT FROM SRC
		SESESE	25	04S	02E	MADISON	DIRECT FROM SRC
		SW	30	04S	03E	MADISON	DIRECT FROM SRC
		N2	30	04S	03E	MADISON	DIRECT FROM SRC
		W2NW	29	04S	03E	MADISON	DIRECT FROM SRC

PLACE OF USE FOR STOCK

ACRES	LOT	BLK	QTR SEC	SEC	TWP	RGE	COUNTY
001			NE	01	05S	02E	MADISON
002			SE	36	04S	02E	MADISON
003			NE	36	04S	02E	MADISON
004			SESESE	25	04S	02E	MADISON
005			SW	30	04S	03E	MADISON
006			N2	30	04S	03E	MADISON
007			W2NW	29	04S	03E	MADISON

REMARKS: SEE GENERAL FINDINGS OF FACT AND CONCLUSIONS OF LAW FOR FURTHER DELINEATION OF THIS RIGHT.

TEMPORARY PRELIMINARY DECREE
GALLATIN RIVER BASIN
BASIN 41H
ABSTRACT OF WATER RIGHT

WATER RIGHT NUMBER 41H -W-125557-00

OWNERS: SHELTON RANCHES, INC
PO BOX 190
GALLATIN GATEWAY MT 59730

PRIORITY DATE: MAY 1, 1943

FLOW RATE:

VOLUME: 30 GALLONS PER DAY PER ANIMAL UNIT

THIS RIGHT INCLUDES THE AMOUNT OF WATER CONSUMPTIVELY USED FOR STOCKWATERING PURPOSES AT THE RATE OF 30 GALLONS PER DAY PER ANIMAL UNIT. ANIMAL UNITS SHALL BE BASED ON REASONABLE CARRYING CAPACITY AND HISTORIC USE OF THE AREA SERVICED BY THIS WATER SOURCE.

SOURCE: WEST GALLATIN RIVER

PURPOSE (USE): STOCK

PERIOD OF USE: NOV 15 TO MAY 19

POINTS OF DIVERSION AND MEANS OF DIVERSION:

LOT	BLK	QTR SEC	SEC	TWP	RGE	COUNTY	
		NE	05	04S	04E	GALLATIN	DIRECT FROM SRC
		NWNWNW	04	04S	04E	GALLATIN	DIRECT FROM SRC
		S2	33	03S	04E	GALLATIN	DIRECT FROM SRC
		N2	33	03S	04E	GALLATIN	DIRECT FROM SRC
		E2	28	03S	04E	GALLATIN	DIRECT FROM SRC
		W2	28	03S	04E	GALLATIN	DIRECT FROM SRC

PLACE OF USE FOR STOCK

	ACRES	LOT	BLK	QTR SEC	SEC	TWP	RGE	COUNTY
001				NE	05	04S	04E	GALLATIN
002				NWNWNW	04	04S	04E	GALLATIN
003				S2	33	03S	04E	GALLATIN
004				N2	33	03S	04E	GALLATIN
005				E2	28	03S	04E	GALLATIN
006				W2	28	03S	04E	GALLATIN

REMARKS: SEE GENERAL FINDINGS OF FACT AND CONCLUSIONS OF LAW FOR FURTHER DELINEATION OF THIS RIGHT.

TEMPORARY PRELIMINARY DECREE
GALLATIN RIVER BASIN
BASIN 41H
ABSTRACT OF WATER RIGHT

WATER RIGHT NUMBER 41H -W-125558-00

OWNERS: SHELTON RANCHES, INC
PO BOX 190
GALLATIN GATEWAY MT 59730

PRIORITY DATE: MAY 1, 1943

FLOW RATE:

VOLUME: 30 GALLONS PER DAY PER ANIMAL UNIT

THIS RIGHT INCLUDES THE AMOUNT OF WATER CONSUMPTIVELY USED FOR STOCKWATERING PURPOSES AT THE RATE OF 30 GALLONS PER DAY PER ANIMAL UNIT. ANIMAL UNITS SHALL BE BASED ON REASONABLE CARRYING CAPACITY AND HISTORIC USE OF THE AREA SERVICED BY THIS WATER SOURCE.

SOURCE: CUFF CREEK

PURPOSE (USE): STOCK

PERIOD OF USE: JUNE 15 TO OCT 19

POINTS OF DIVERSION AND MEANS OF DIVERSION:

LOT	BLK	QTR SEC	SEC	TWP	RGE	COUNTY	
		E2	31	04S	03E	MADISON	DIRECT FROM SRC
		E2	30	04S	03E	MADISON	DIRECT FROM SRC
		NW	29	04S	03E	MADISON	DIRECT FROM SRC
		W2	20	04S	03E	MADISON	DIRECT FROM SRC

PLACE OF USE FOR STOCK

	ACRES	LOT	BLK	QTR SEC	SEC	TWP	RGE	COUNTY
001				E2	31	04S	03E	MADISON
002				E2	30	04S	03E	MADISON
003				NW	29	04S	03E	MADISON
004				W2	20	04S	03E	MADISON

REMARKS: SEE GENERAL FINDINGS OF FACT AND CONCLUSIONS OF LAW FOR FURTHER DELINEATION OF THIS RIGHT.

TEMPORARY PRELIMINARY DECREE
GALLATIN RIVER BASIN
BASIN 41H
ABSTRACT OF WATER RIGHT

WATER RIGHT NUMBER 41H -W-125569-00

OWNERS: SHELTON RANCHES, INC
PO BOX 190
GALLATIN GATEWAY MT 59730

PRIORITY DATE: MAY 1, 1943

FLOW RATE:

VOLUME: 30 GALLONS PER DAY PER ANIMAL UNIT

THIS RIGHT INCLUDES THE AMOUNT OF WATER CONSUMPTIVELY USED FOR STOCKWATERING PURPOSES AT THE RATE OF 30 GALLONS PER DAY PER ANIMAL UNIT. ANIMAL UNITS SHALL BE BASED ON REASONABLE CARRYING CAPACITY AND HISTORIC USE OF THE AREA SERVICED BY THIS WATER SOURCE.

SOURCE: UNNAMED TRIBUTARY OF WEST GALLATIN RIVER

PURPOSE (USE): STOCK

PERIOD OF USE: NOV 15 TO MAY 19

POINTS OF DIVERSION AND MEANS OF DIVERSION:

LOT	BLK	QTR SEC	SEC	TWP	RGE	COUNTY	
		S2S2	32	03S	04E	GALLATIN	DIRECT FROM SRC
		SWSW	33	03S	04E	GALLATIN	DIRECT FROM SRC

PLACE OF USE FOR STOCK

	ACRES	LOT	BLK	QTR SEC	SEC	TWP	RGE	COUNTY
001				S2S2	32	03S	04E	GALLATIN
002				SWSW	33	03S	04E	GALLATIN

REMARKS: SEE GENERAL FINDINGS OF FACT AND CONCLUSIONS OF LAW FOR FURTHER DELINEATION OF THIS RIGHT.

TEMPORARY PRELIMINARY DECREE
GALLATIN RIVER BASIN
BASIN 41H
ABSTRACT OF WATER RIGHT

WATER RIGHT NUMBER 41H -W-125570-00

OWNERS: SHELTON RANCHES, INC
PO BOX 190
GALLATIN GATEWAY MT 59730

PRIORITY DATE: MAY 1, 1943

FLOW RATE:

VOLUME: 30 GALLONS PER DAY PER ANIMAL UNIT

THIS RIGHT INCLUDES THE AMOUNT OF WATER CONSUMPTIVELY USED FOR STOCKWATERING PURPOSES AT THE RATE OF 30 GALLONS PER DAY PER ANIMAL UNIT. ANIMAL UNITS SHALL BE BASED ON REASONABLE CARRYING CAPACITY AND HISTORIC USE OF THE AREA SERVICED BY THIS WATER SOURCE.

SOURCE: UNNAMED TRIBUTARY OF SPANISH CREEK

PURPOSE (USE): STOCK

PERIOD OF USE: MAY 1 TO JULY 4

POINTS OF DIVERSION AND MEANS OF DIVERSION:

LOT	BLK	QTR SEC	SEC	TWP	RGE	COUNTY	
		W2	04	04S	03E	MADISON	DIRECT FROM SRC
		N2	09	04S	03E	MADISON	DIRECT FROM SRC
		S2	09	04S	03E	MADISON	DIRECT FROM SRC

PLACE OF USE FOR STOCK

	ACRES	LOT	BLK	QTR SEC	SEC	TWP	RGE	COUNTY
001				W2	04	04S	03E	MADISON
002				N2	09	04S	03E	MADISON
003				S2	09	04S	03E	MADISON

REMARKS: SEE GENERAL FINDINGS OF FACT AND CONCLUSIONS OF LAW FOR FURTHER DELINEATION OF THIS RIGHT.

TEMPORARY PRELIMINARY DECREE
GALLATIN RIVER BASIN
BASIN 41H
ABSTRACT OF WATER RIGHT

WATER RIGHT NUMBER 41H -W-125573-00

OWNERS: SHELTON RANCHES, INC
PO BOX 190
GALLATIN GATEWAY MT 59730

PRIORITY DATE: MAY 1, 1943

FLOW RATE:

VOLUME: 30 GALLONS PER DAY PER ANIMAL UNIT

THIS RIGHT INCLUDES THE AMOUNT OF WATER CONSUMPTIVELY USED FOR STOCKWATERING PURPOSES AT THE RATE OF 30 GALLONS PER DAY PER ANIMAL UNIT. ANIMAL UNITS SHALL BE BASED ON REASONABLE CARRYING CAPACITY AND HISTORIC USE OF THE AREA SERVICED BY THIS WATER SOURCE.

SOURCE: MARYOTT CREEK

PURPOSE (USE): STOCK

PERIOD OF USE: JUNE 15 TO SEPT 19

POINTS OF DIVERSION AND MEANS OF DIVERSION:

LOT	BLK	QTR SEC	SEC	TWP	RGE	COUNTY	
		E2	23	03S	03E	GALLATIN	DIRECT FROM SRC
		N2	24	03S	03E	GALLATIN	DIRECT FROM SRC

PLACE OF USE FOR STOCK

	ACRES	LOT	BLK	QTR SEC	SEC	TWP	RGE	COUNTY
001				E2	23	03S	03E	GALLATIN
002				N2	24	03S	03E	GALLATIN

REMARKS: SEE GENERAL FINDINGS OF FACT AND CONCLUSIONS OF LAW FOR FURTHER DELINEATION OF THIS RIGHT.

TEMPORARY PRELIMINARY DECREE
GALLATIN RIVER BASIN
BASIN 41H
ABSTRACT OF WATER RIGHT

WATER RIGHT NUMBER 41H -W-125579-00

OWNERS: SHELTON RANCHES, INC
PO BOX 190
GALLATIN GATEWAY MT 59730

KLEBERG STEPHEN J
PO BOX 190
GALLATIN GATEWAY MT 59730

RAINEY, JR J R
PO BOX 190
GALLATIN GATEWAY MT 59730

SHELTON, ROBERT R CHILDRENS TRUST
PO BOX 190
GALLATIN GATEWAY MT 59730

ZOCH F P
PO BOX 190
GALLATIN GATEWAY MT 59730

PRIORITY DATE: APR 15, 1962

FLOW RATE:

VOLUME: 30 GALLONS PER DAY PER ANIMAL UNIT

THIS RIGHT INCLUDES THE AMOUNT OF WATER CONSUMPTIVELY USED FOR STOCKWATERING PURPOSES AT THE RATE OF 30 GALLONS PER DAY PER ANIMAL UNIT. ANIMAL UNITS SHALL BE BASED ON REASONABLE CARRYING CAPACITY AND HISTORIC USE OF THE AREA SERVICED BY THIS WATER SOURCE.

SOURCE: SPRING

PURPOSE (USE): STOCK

PERIOD OF USE: JULY 1 TO OCT 19

POINTS OF DIVERSION AND MEANS OF DIVERSION:

LOT	BLK	QTR SEC	SEC	TWP	RGE	COUNTY	
		NENWSE	23	04S	03E	GALLATIN	DIRECT FROM SRC

PLACE OF USE FOR STOCK

	ACRES	LOT	BLK	QTR SEC	SEC	TWP	RGE	COUNTY
001				NENWSE	23	04S	03E	GALLATIN

REMARKS: SEE GENERAL FINDINGS OF FACT AND CONCLUSIONS OF LAW FOR FURTHER DELINEATION OF THIS RIGHT.

TEMPORARY PRELIMINARY DECREE
GALLATIN RIVER BASIN
BASIN 41H
ABSTRACT OF WATER RIGHT

WATER RIGHT NUMBER 41H -W-125520-00

OWNERS: SHELTON RANCHES, INC
PO BOX 190
GALLATIN GATEWAY MT 59730

KLEBERG STEPHEN J
PO BOX 190
GALLATIN GATEWAY MT 59730

RAINEY, JR J R
PO BOX 190
GALLATIN GATEWAY MT 59730

SHELTON, ROBERT R CHILDRENS TRUST
PO BOX 190
GALLATIN GATEWAY MT 59730

ZOCH F P
PO BOX 190
GALLATIN GATEWAY MT 59730

PRIORITY DATE: APR 15, 1962

FLOW RATE:

VOLUME: 30 GALLONS PER DAY PER ANIMAL UNIT

THIS RIGHT INCLUDES THE AMOUNT OF WATER CONSUMPTIVELY USED FOR STOCKWATERING PURPOSES AT THE RATE OF 30 GALLONS PER DAY PER ANIMAL UNIT. ANIMAL UNITS SHALL BE BASED ON REASONABLE CARRYING CAPACITY AND HISTORIC USE OF THE AREA SERVICED BY THIS WATER SOURCE.

SOURCE: SPRING

PURPOSE (USE): STOCK

PERIOD OF USE: JULY 1 TO OCT 19

POINTS OF DIVERSION AND MEANS OF DIVERSION:

LOT	BLK	QTR SEC	SEC	TWP	RGE	COUNTY	
		NWSWSW	18	04S	04E	GALLATIN	DIRECT FROM SRC

PLACE OF USE FOR STOCK

	ACRES	LOT	BLK	QTR SEC	SEC	TWP	RGE	COUNTY
001				NWSWSW	18	04S	04E	GALLATIN

REMARKS: SEE GENERAL FINDINGS OF FACT AND CONCLUSIONS OF LAW FOR FURTHER DELINEATION OF THIS RIGHT.

TEMPORARY PRELIMINARY DECREE
GALLATIN RIVER BASIN
BASIN 41H
ABSTRACT OF WATER RIGHT

WATER RIGHT NUMBER 41H -W-125583-00

OWNERS: SHELTON RANCHES, INC
PO BOX 190
GALLATIN GATEWAY MT 59730

PRIORITY DATE: APR .5, 1962

FLOW RATE:

VOLUME: 30 GALLONS PER DAY PER ANIMAL UNIT

THIS RIGHT INCLUDES THE AMOUNT OF WATER CONSUMPTIVELY USED FOR STOCKWATERING PURPOSES AT THE RATE OF 30 GALLONS PER DAY PER ANIMAL UNIT. ANIMAL UNITS SHALL BE BASED ON REASONABLE CARRYING CAPACITY AND HISTORIC USE OF THE AREA SERVICED BY THIS WATER SOURCE.

SOURCE: SPRING

PURPOSE (USE): STOCK

PERIOD OF USE: NOV 15 TO MAY 19

POINTS OF DIVERSION AND MEANS OF DIVERSION:

LOT	BLK	QTR SEC	SEC	TWP	RGE	COUNTY	
		SWNENE	22	03S	04E	GALLATIN	DIRECT FROM SRC

PLACE OF USE FOR STOCK

ACRES	LOT	BLK	QTR SEC	SEC	TWP	RGE	COUNTY
001			SWNENE	22	03S	04E	GALLATIN

REMARKS: SEE GENERAL FINDINGS OF FACT AND CONCLUSIONS OF LAW FOR FURTHER DELINEATION OF THIS RIGHT.

TEMPORARY PRELIMINARY DECREE
GALLATIN RIVER BASIN
BASIN 41H
ABSTRACT OF WATER RIGHT

WATER RIGHT NUMBER 41H -W-125591-00

OWNERS: SHELTON RANCHES, INC
PO BOX 190
GALLATIN GATEWAY MT 59730

PRIORITY DATE: MAY 1, 1961

FLOW RATE:

VOLUME: 30 GALLONS PER DAY PER ANIMAL UNIT

THIS RIGHT INCLUDES THE AMOUNT OF WATER CONSUMPTIVELY USED FOR STOCKWATERING PURPOSES AT THE RATE OF 30 GALLONS PER DAY PER ANIMAL UNIT. ANIMAL UNITS SHALL BE BASED ON REASONABLE CARRYING CAPACITY AND HISTORIC USE OF THE AREA SERVICED BY THIS WATER SOURCE.

SOURCE: SPRING, TRIBUTARY OF GOOSE CREEK

PURPOSE (USE): STOCK

PERIOD OF USE: NOV 1 TO APR 19

POINTS OF DIVERSION AND MEANS OF DIVERSION:

LOT	BLK	QTR SEC	SEC	TWP	RGE	COUNTY	
		NENWSW	20	03S	04E	GALLATIN	DIRECT FROM SRC

PLACE OF USE FOR STOCK

	ACRES	LOT	BLK	QTR SEC	SEC	TWP	RGE	COUNTY
001				NENWSW	20	03S	04E	GALLATIN

REMARKS: SEE GENERAL FINDINGS OF FACT AND CONCLUSIONS OF LAW FOR FURTHER DELINEATION OF THIS RIGHT.

TEMPORARY PRELIMINARY DECREE
GALLATIN RIVER BASIN
BASIN 41H
ABSTRACT OF WATER RIGHT

WATER RIGHT NUMBER 41H -W-125596-00

OWNERS: SHELTON RANCHES, INC
PO BOX 190
GALLATIN GATEWAY MT 59730

KLEBERG STEPHEN J
PO BOX 190
GALLATIN GATEWAY MT 59730

RAINEY, JR J R
PO BOX 190
GALLATIN GATEWAY MT 59730

SHELTON, ROBERT R CHILDRENS TRUST
PO BOX 190
GALLATIN GATEWAY MT 59730

ZOCH F P
PO BOX 190
GALLATIN GATEWAY MT 59730

PRIORITY DATE: MAY 1, 1943

FLOW RATE:

VOLUME: 30 GALLONS PER DAY PER ANIMAL UNIT

THIS RIGHT INCLUDES THE AMOUNT OF WATER CONSUMPTIVELY USED FOR STOCKWATERING PURPOSES AT THE RATE OF 30 GALLONS PER DAY PER ANIMAL UNIT. ANIMAL UNITS SHALL BE BASED ON REASONABLE CARRYING CAPACITY AND HISTORIC USE OF THE AREA SERVICED BY THIS WATER SOURCE.

SOURCE: SPRING

PURPOSE (USE): STOCK

PERIOD OF USE: JULY 1 TO OCT 19

POINTS OF DIVERSION AND MEANS OF DIVERSION:

LOT	BLK	QTR SEC	SEC	TWP	RGE	COUNTY	
		NENENW	24	04S	03E	GALLATIN	DIRECT FROM SRC

PLACE OF USE FOR STOCK

	ACRES	LOT	BLK	QTR SEC	SEC	TWP	RGE	COUNTY
001				NENENW	24	04S	03E	GALLATIN

REMARKS: SEE GENERAL FINDINGS OF FACT AND CONCLUSIONS OF LAW FOR FURTHER DELINEATION OF THIS RIGHT.

TEMPORARY PRELIMINARY DECREE
GALLATIN RIVER BASIN
BASIN 41H
ABSTRACT OF WATER RIGHT

WATER RIGHT NUMBER 41H -W-125597-00

OWNERS: SHELTON RANCHES, INC
PO BOX 190
GALLATIN GATEWAY MT 59730

PRIORITY DATE: MAY 1, 1943

FLOW RATE:

VOLUME: 30 GALLONS PER DAY PER ANIMAL UNIT

THIS RIGHT INCLUDES THE AMOUNT OF WATER CONSUMPTIVELY USED FOR STOCKWATERING PURPOSES AT THE RATE OF 30 GALLONS PER DAY PER ANIMAL UNIT. ANIMAL UNITS SHALL BE BASED ON REASONABLE CARRYING CAPACITY AND HISTORIC USE OF THE AREA SERVICED BY THIS WATER SOURCE.

SOURCE: SPRING

PURPOSE (USE): STOCK

PERIOD OF USE: APR 15 TO JUNE 19

POINTS OF DIVERSION AND MEANS OF DIVERSION:

LOT	BLK	QTR SEC	SEC	TWP	RGE	COUNTY	
		SWNENE	10	03S	03E	GALLATIN	DIRECT FROM SRC

PLACE OF USE FOR STOCK

ACRES	LOT	BLK	QTR SEC	SEC	TWP	RGE	COUNTY
001			SWNENE	10	03S	03E	GALLATIN

REMARKS: SEE GENERAL FINDINGS OF FACT AND CONCLUSIONS OF LAW FOR FURTHER DELINEATION OF THIS RIGHT.

TEMPORARY PRELIMINARY DECREE
GALLATIN RIVER BASIN
BASIN 41H
ABSTRACT OF WATER RIGHT

WATER RIGHT NUMBER 41H -W-125598-00

OWNERS: SHELTON RANCHES, INC
PO BOX 190
GALLATIN GATEWAY MT 59730

PRIORITY DATE: MAY 1, 1943

FLOW RATE:

VOLUME: 30 GALLONS PER DAY PER ANIMAL UNIT

THIS RIGHT INCLUDES THE AMOUNT OF WATER CONSUMPTIVELY USED FOR STOCKWATERING PURPOSES AT THE RATE OF 30 GALLONS PER DAY PER ANIMAL UNIT. ANIMAL UNITS SHALL BE BASED ON REASONABLE CARRYING CAPACITY AND HISTORIC USE OF THE AREA SERVICED BY THIS WATER SOURCE.

SOURCE: WILLOW SWAMP CREEK

PURPOSE (USE): STOCK

PERIOD OF USE: JUNE 15 TO OCT 19

POINTS OF DIVERSION AND MEANS OF DIVERSION:

LOT	BLK	QTR SEC	SEC	TWP	RGE	COUNTY	
		S2	27	04S	02E	MADISON	DIRECT FROM SRC

PLACE OF USE FOR STOCK

	ACRES	LOT	BLK	QTR SEC	SEC	TWP	RGE	COUNTY
001				S2	27	04S	02E	MADISON

REMARKS: SEE GENERAL FINDINGS OF FACT AND CONCLUSIONS OF LAW FOR FURTHER DELINEATION OF THIS RIGHT.

TEMPORARY PRELIMINARY DECREE

TEMPORARY PRELIMINARY DECREE
GALLATIN RIVER BASIN
BASIN 41H
ABSTRACT OF WATER RIGHT

WATER RIGHT NUMBER 41H -W-125599-00

OWNERS: BRAINARD HARRY
PO BOX 277
MANHATTAN MT 59741

PRIORITY DATE: MAY 1, 1939

FLOW RATE: 625.00 GPM

VOLUME: 189.00 ACRE FEET PER YEAR

STANDARDS ON VOLUMES FOUND IN THE FINDINGS OF FACT ARE ONLY GUIDELINES. CLAIMED VOLUMES MAY BE MODIFIED BY THE COURT ON INDIVIDUAL OBJECTION.

CLIMATIC AREA: 3

SOURCE: GIBSON CREEK

MAXIMUM ACRES: 47.10

PURPOSE (USE): IRRIGATION

PERIOD OF USE: APR 20 TO OCT 27

POINTS OF DIVERSION AND MEANS OF DIVERSION:

LOT	BLK	QTR SEC	SEC	TWP	RGE	COUNTY	
		NESWNE	16	01N	04E	GALLATIN	PUMP

PLACE OF USE FOR IRRIGATION

	ACRES	LOT	BLK	QTR SEC	SEC	TWP	RGE	COUNTY
001	47.10			NE	16	01N	04E	GALLATIN
TOTAL	47.10							

REMARKS: SEE GENERAL FINDINGS OF FACT AND CONCLUSIONS OF LAW FOR FURTHER DELINEATION OF THIS RIGHT.

TEMPORARY PRELIMINARY DECREE
GALLATIN RIVER BASIN
BASIN 41B
ABSTRACT OF WATER RIGHT

WATER RIGHT NUMBER 41H -W-125600-00

OWNERS: BRAINARD HARRY
PO BOX 277
MANHATTAN MT 59741

PRIORITY DATE: MAY 1, 1939

FLOW RATE: 0.39 CFS

VOLUME: 42.00 ACRE FEET PER YEAR

STANDARDS ON VOLUMES FOUND IN THE FINDINGS OF FACT ARE ONLY GUIDELINES. CLAIMED VOLUMES MAY BE MODIFIED BY THE COURT ON INDIVIDUAL OBJECTION.

CLIMATIC AREA: 3

SOURCE: UNNAMED TRIBUTARY OF GIBSON CREEK

MAXIMUM ACRES: 10.30

PURPOSE (USE): IRRIGATION

PERIOD OF USE: APR 20 TO OCT 27

POINTS OF DIVERSION AND MEANS OF DIVERSION:

LOT	BLK	QTR SEC	SEC	TWP	RGE	COUNTY	
		SWNENE	16	01N	04E	GALLATIN	DIKES

PLACE OF USE FOR IRRIGATION

	ACRES	LOT	BLK	QTR SEC	SEC	TWP	RGE	COUNTY
001	10.30			N2NE	16	01N	04E	GALLATIN
TOTAL	10.30							

REMARKS: SEE GENERAL FINDINGS OF FACT AND CONCLUSIONS OF LAW FOR FURTHER DELINEATION OF THIS RIGHT.

TEMPORARY PRELIMINARY DECREE

TEMPORARY PRELIMINARY DECREE
GALLATIN RIVER BASIN
BASIN 41U
ABSTRACT OF WATER RIGHT

WATER RIGHT NUMBER 41H -W-125601-00

OWNERS: BRAINARD HARRY
PO BOX 277
MANHATTAN MT 59741

PRIORITY DATE: MAY 1, 1939

FLOW RATE: 1.00 CFS

VOLUME: 150.00 ACRE FEET PER YEAR

STANDARDS ON VOLUMES FOUND IN THE FINDINGS OF FACT ARE ONLY GUIDELINES. CLAIMED VOLUMES MAY BE MODIFIED BY THE COURT ON INDIVIDUAL OBJECTION.

CLIMATIC AREA: 3

SOURCE: COWAN CREEK

MAXIMUM ACRES: 37.40

PURPOSE (USE): IRRIGATION

PERIOD OF USE: APR 20 TO OCT 27

POINTS OF DIVERSION AND MEANS OF DIVERSION:

LOT	BLK	QTR SEC	SEC	TWP	RGE	COUNTY	
		SWNESW	15	01N	04E	GALLATIN	HEADGATE
RESERVOIR AT		NWNESW	15	01N	04E		

PLACE OF USE FOR IRRIGATION

	ACRES	LOT	BLK	QTR SEC	SEC	TWP	RGE	COUNTY
001	37.40			E2NE	16	01N	04E	GALLATIN
TOTAL	37.40							

REMARKS: SEE GENERAL FINDINGS OF FACT AND CONCLUSIONS OF LAW FOR FURTHER DELINEATION OF THIS RIGHT.

TEMPORARY PRELIMINARY DECREE

TEMPORARY PRELIMINARY DECREE
GALLATIN RIVER BASIN
BASIN 41H
ABSTRACT OF WATER RIGHT

WATER RIGHT NUMBER 41H -W-125602-00

OWNERS: BRAINARD HARRY
PO BOX 277
MANHATTAN MT 59741

BRAINARD ANNA L
PO BOX 277
MANHATTAN MT 59741

PRIORITY DATE: APR 8, 1881

FLOW RATE: 5.63 CFS

VOLUME: 884.00 ACRE FEET PER YEAR

STANDARDS ON VOLUMES FOUND IN THE FINDINGS OF FACT ARE ONLY GUIDELINES. CLAIMED VOLUMES MAY BE MODIFIED BY THE COURT ON INDIVIDUAL OBJECTION.

CLIMATIC AREA: 3

SOURCE: GIBSON CREEK

MAXIMUM ACRES: 220.80

PURPOSE (USE): IRRIGATION

PERIOD OF USE: APR 20 TO OCT 27

POINTS OF DIVERSION AND MEANS OF DIVERSION:

LOT	BLK	QTR SEC	SEC	TWP	RGE	COUNTY	
		NWNWSE	09	01N	04E	GALLATIN	HEADGATE
		SESWNE	09	01N	04E	GALLATIN	HEADGATE

PLACE OF USE FOR IRRIGATION

	ACRES	LOT	BLK	QTR SEC	SEC	TWP	RGE	COUNTY
001	164.00			S2	04	01N	04E	GALLATIN
002	56.80			N2N2	09	01N	04E	GALLATIN
TOTAL	220.80							

REMARKS: SEE GENERAL FINDINGS OF FACT AND CONCLUSIONS OF LAW FOR FURTHER DELINEATION OF THIS RIGHT.

TEMPORARY PRELIMINARY DECREE
GALLATIN RIVER BASIN
BASIN 41H
ABSTRACT OF WATER RIGHT

WATER RIGHT NUMBER 41H -W-125603-00

OWNERS: BRAINARD HARRY
PO BOX 277
MANHATTAN MT 59741

BRAINARD ANNA L
PO BOX 277
MANHATTAN MT 59741

PRIORITY DATE: DEC 31, 1901

FLOW RATE: 5.00 CFS

VOLUME: 700.00 ACRE FEET PER YEAR

STANDARDS ON VOLUMES FOUND IN THE FINDINGS OF FACT ARE ONLY GUIDELINES. CLAIMED VOLUMES MAY BE MODIFIED BY THE COURT ON INDIVIDUAL OBJECTION.

CLIMATIC AREA: 4

SOURCE: STORY CREEK

MAXIMUM ACRES: 178.40

PURPOSE (USE): IRRIGATION

PERIOD OF USE: APR 20 TO OCT 27

POINTS OF DIVERSION AND MEANS OF DIVERSION:

	LOT	BLK	QTR SEC	SEC	TWP	RGE	COUNTY	
			NWNWNW	23	01N	04E	GALLATIN	PUMP
RESERVOIR AT			NENENE	22	01N	04E		

PLACE OF USE FOR IRRIGATION

	ACRES	LOT	BLK	QTR SEC	SEC	TWP	RGE	COUNTY
001	135.60			NE	10	01N	04E	GALLATIN
002	42.80			SE	09	01N	04E	GALLATIN
TOTAL	178.40							

REMARKS: DIVERSION MEANS:
WATER FROM STORY CREEK IS DIVERTED BY DITCH TO COWAN CREEK WHERE IT IS CONVEYED TO PLACE OF USE.

SEE GENERAL FINDINGS OF FACT AND CONCLUSIONS OF LAW FOR FURTHER DELINEATION OF THIS RIGHT.

TEMPORARY PRELIMINARY DECREE
GALLATIN RIVER BASIN
BASIN 41H
ABSTRACT OF WATER RIGHT

WATER RIGHT NUMBER 41H -W-125604-00

OWNERS: BRAINARD HARRY
PO BOX 277
MANHATTAN MT 59741

BRAINARD ANNA L
PO BOX 277
MANHATTAN MT 59741

PRIORITY DATE: OCT 31, 1947

FLOW RATE: 20.00 GPM

VOLUME: 2.00 ACRE FEET PER YEAR

SOURCE: WELL

MAXIMUM ACRES: 0.50

PURPOSE (USE): DOMESTIC

PERIOD OF USE: JAN 1 TO DEC 31

POINTS OF DIVERSION AND MEANS OF DIVERSION:

LOT	BLK	QTR SEC	SEC	TWP	RGE	COUNTY	
		SWNWNE	09	01N	04E	GALLATIN	WELL

PLACE OF USE FOR DOMESTIC

	ACRES	LOT	BLK	QTR SEC	SEC	TWP	RGE	COUNTY
001	0.50			SWNWNE	09	01N	04E	GALLATIN
TOTAL	0.50							

REMARKS: SEE GENERAL FINDINGS OF FACT AND CONCLUSIONS OF LAW FOR FURTHER DELINEATION OF THIS RIGHT.

TEMPORARY PRELIMINARY DECREE
GALLATIN RIVER BASIN
BASIN 41H
ABSTRACT OF WATER RIGHT

WATER RIGHT NUMBER 41H -W-125605-00

OWNERS: BRAINARD HARRY
PO BOX 277
MANHATTAN MT 59741

PRIORITY DATE: OCT 31, 1950

FLOW RATE: 25.00 GPM

VOLUME: 2.00 ACRE FEET PER YEAR

SOURCE: WELL

MAXIMUM ACRES: 0.50

PURPOSE (USE): DOMESTIC

PERIOD OF USE: JAN 1 TO DEC 31

POINTS OF DIVERSION AND MEANS OF DIVERSION:

LOT	BLK	QTR SEC	SEC	TWP	RGE	COUNTY	
		NENESW	10	01N	04E	GALLATIN	WELL

PLACE OF USE FOR DOMESTIC

	ACRES	LOT	BLK	QTR SEC	SEC	TWP	RGE	COUNTY
001	0.50			NENESW	10	01N	04E	GALLATIN
TOTAL	0.50							

REMARKS: SEE GENERAL FINDINGS OF FACT AND CONCLUSIONS OF LAW FOR FURTHER DELINEATION OF THIS RIGHT.

TEMPORARY PRELIMINARY DECREE
GALLATIN RIVER BASIN
BASIN 41H
ABSTRACT OF WATER RIGHT

WATER RIGHT NUMBER 41H -W-125606-00

OWNERS: BRAINARD HARRY
PO BOX 277
MANHATTAN MT 59741

PRIORITY DATE: JUNE 1, 1930

FLOW RATE:

VOLUME: 30 GALLONS PER DAY PER ANIMAL UNIT

THIS RIGHT INCLUDES THE AMOUNT OF WATER CONSUMPTIVELY USED FOR STOCKWATERING PURPOSES AT THE RATE OF 30 GALLONS PER DAY PER ANIMAL UNIT. ANIMAL UNITS SHALL BE BASED ON REASONABLE CARRYING CAPACITY AND HISTORIC USE OF THE AREA SERVICED BY THIS WATER SOURCE.

SOURCE: SPRING, TRIBUTARY OF POISON HOLLOW CREEK

PURPOSE (USE): STOCK

PERIOD OF USE: MAY 15 TO JAN 4

POINTS OF DIVERSION AND MEANS OF DIVERSION:

LOT	BLK	QTR SEC	SEC	TWP	RGE	COUNTY	
		NENENW	02	03N	04E	GALLATIN	DIRECT FROM SRC

PLACE OF USE FOR STOCK

ACRES	LOT	BLK	QTR SEC	SEC	TWP	RGE	COUNTY
001			NENENW	02	03N	04E	GALLATIN

REMARKS: SEE GENERAL FINDINGS OF FACT AND CONCLUSIONS OF LAW FOR FURTHER DELINEATION OF THIS RIGHT.

TEMPORARY PRELIMINARY DECREE
GALLATIN RIVER BASIN
BASIN 41H
ABSTRACT OF WATER RIGHT

WATER RIGHT NUMBER 41H -W-125607-00

OWNERS: BRAINARD HARRY
PO BOX 277
MANHATTAN MT 59741

PRIORITY DATE: JUNE 1, 1930

FLOW RATE:

VOLUME: 30 GALLONS PER DAY PER ANIMAL UNIT

THIS RIGHT INCLUDES THE AMOUNT OF WATER CONSUMPTIVELY USED FOR STOCKWATERING PURPOSES AT THE RATE OF 30 GALLONS PER DAY PER ANIMAL UNIT. ANIMAL UNITS SHALL BE BASED ON REASONABLE CARRYING CAPACITY AND HISTORIC USE OF THE AREA SERVICED BY THIS WATER SOURCE.

SOURCE: SPRING, TRIBUTARY OF POISON HOLLOW CREEK

PURPOSE (USE): STOCK

PERIOD OF USE: OCT 15 TO JAN 4

POINTS OF DIVERSION AND MEANS OF DIVERSION:

LOT	BLK	QTR SEC	SEC	TWP	RGE	COUNTY	
		NESESE	04	03N	04E	GALLATIN	DIRECT FROM SRC

PLACE OF USE FOR STOCK

ACRES	LOT	BLK	QTR SEC	SEC	TWP	RGE	COUNTY
001			NESESE	04	03N	04E	GALLATIN

REMARKS: SEE GENERAL FINDINGS OF FACT AND CONCLUSIONS OF LAW FOR FURTHER DELINEATION OF THIS RIGHT.

TEMPORARY PRELIMINARY DECREE
GALLATIN RIVER BASIN
BASIN 41H
ABSTRACT OF WATER RIGHT

WATER RIGHT NUMBER 41H -W-125608-00

OWNERS: BRAINARD HARRY
PO BOX 277
MANHATTAN MT 59741

PRIORITY DATE: JUNE 1, 1930

FLOW RATE:

VOLUME: 30 GALLONS PER DAY PER ANIMAL UNIT

THIS RIGHT INCLUDES THE AMOUNT OF WATER CONSUMPTIVELY USED FOR STOCKWATERING PURPOSES AT THE RATE OF 30 GALLONS PER DAY PER ANIMAL UNIT. ANIMAL UNITS SHALL BE BASED ON REASONABLE CARRYING CAPACITY AND HISTORIC USE OF THE AREA SERVICED BY THIS WATER SOURCE.

SOURCE: COWAN CREEK

PURPOSE (USE): STOCK

PERIOD OF USE: JAN 1 TO DEC 31

POINTS OF DIVERSION AND MEANS OF DIVERSION:

LOT	BLK	QTR SEC	SEC	TWP	RGE	COUNTY	
		SWSESW	10	01N	04E	GALLATIN	DITCH

PLACE OF USE FOR STOCK

ACRES	LOT	BLK	QTR SEC	SEC	TWP	RGE	COUNTY
001			W2	10	01N	04E	GALLATIN

REMARKS: SEE GENERAL FINDINGS OF FACT AND CONCLUSIONS OF LAW FOR FURTHER DELINEATION OF THIS RIGHT.

TEMPORARY PRELIMINARY DECREE
GALLATIN RIVER BASIN
BASIN 41H
ABSTRACT OF WATER RIGHT

WATER RIGHT NUMBER 41H -W-125609-00

OWNERS: BRAINARD HARRY
PO BOX 277
MANHATTAN MT 59741

PRIORITY DATE: JUNE 1, 1930

FLOW RATE:

VOLUME: 30 GALLONS PER DAY PER ANIMAL UNIT

THIS RIGHT INCLUDES THE AMOUNT OF WATER CONSUMPTIVELY USED FOR STOCKWATERING PURPOSES AT THE RATE OF 30 GALLONS PER DAY PER ANIMAL UNIT. ANIMAL UNITS SHALL BE BASED ON REASONABLE CARRYING CAPACITY AND HISTORIC USE OF THE AREA SERVICED BY THIS WATER SOURCE.

SOURCE: STORY CREEK

PURPOSE (USE): STOCK

PERIOD OF USE: JAN 1 TO DEC 19

POINTS OF DIVERSION AND MEANS OF DIVERSION:

LOT	BLK	QTR SEC	SEC	TWP	RGE	COUNTY	
		SE	10	01N	04E	GALLATIN	DIRECT FROM SRC

PLACE OF USE FOR STOCK

	ACRES	LOT	BLK	QTR SEC	SEC	TWP	RGE	COUNTY
001				SE	10	01N	04E	GALLATIN

REMARKS: SEE GENERAL FINDINGS OF FACT AND CONCLUSIONS OF LAW FOR FURTHER DELINEATION OF THIS RIGHT.

TEMPORARY PRELIMINARY DECREE
GALLATIN RIVER BASIN
BASIN 41H
ABSTRACT OF WATER RIGHT

WATER RIGHT NUMBER 41H -W-125610-00

OWNERS: BRAINARD HARRY
PO BOX 277
MANHATTAN MT 59741

PRIORITY DATE: JUNE 1, 1930

FLOW RATE:

VOLUME: 30 GALLONS PER DAY PER ANIMAL UNIT

THIS RIGHT INCLUDES THE AMOUNT OF WATER CONSUMPTIVELY USED FOR STOCKWATERING PURPOSES AT THE RATE OF 30 GALLONS PER DAY PER ANIMAL UNIT. ANIMAL UNITS SHALL BE BASED ON REASONABLE CARRYING CAPACITY AND HISTORIC USE OF THE AREA SERVICED BY THIS WATER SOURCE.

SOURCE: UNNAMED TRIBUTARY OF GIBSON CREEK

PURPOSE (USE): STOCK

PERIOD OF USE: JAN 1 TO DEC 31

POINTS OF DIVERSION AND MEANS OF DIVERSION:

LOT	BLK	QTR SEC	SEC	TWP	RGE	COUNTY	
		C2	16	01N	04E	GALLATIN	DIRECT FROM SRC

PLACE OF USE FOR STOCK

	ACRES	LOT	BLK	QTR SEC	SEC	TWP	RGE	COUNTY
001				E2	16	01N	04E	GALLATIN

REMARKS: SEE GENERAL FINDINGS OF FACT AND CONCLUSIONS OF LAW FOR FURTHER DELINEATION OF THIS RIGHT.

TEMPORARY PRELIMINARY DECREE
GALLATIN RIVER BASIN
BASIN 41H
ABSTRACT OF WATER RIGHT

WATER RIGHT NUMBER 41H -W-125611-00

OWNERS: BRAINARD HARRY
PO BOX 277
MANHATTAN MT 59741

PRIORITY DATE: JUNE 1, 1930

FLOW RATE:

VOLUME: 30 GALLONS PER DAY PER ANIMAL UNIT

THIS RIGHT INCLUDES THE AMOUNT OF WATER CONSUMPTIVELY USED FOR STOCKWATERING PURPOSES AT THE RATE OF 30 GALLONS PER DAY PER ANIMAL UNIT. ANIMAL UNITS SHALL BE BASED ON REASONABLE CARRYING CAPACITY AND HISTORIC USE OF THE AREA SERVICED BY THIS WATER SOURCE.

SOURCE: COWAN CREEK

PURPOSE (USE): STOCK

PERIOD OF USE: JAN 1 TO DEC 31

POINTS OF DIVERSION AND MEANS OF DIVERSION:

LOT	BLK	QTR SEC	SEC	TWP	RGE	COUNTY	
		SWNESW	15	01N	04E	GALLATIN	DITCH

PLACE OF USE FOR STOCK

ACRES	LOT	BLK	QTR SEC	SEC	TWP	RGE	COUNTY
001			NE	16	01N	04E	GALLATIN

REMARKS: SEE GENERAL FINDINGS OF FACT AND CONCLUSIONS OF LAW FOR FURTHER DELINEATION OF THIS RIGHT.

TEMPORARY PRELIMINARY DECREE
GALLATIN RIVER BASIN
BASIN 41H
ABSTRACT OF WATER RIGHT

WATER RIGHT NUMBER 41H -W-125612-00

OWNERS: BRAINARD HARRY
PO BOX 277
MANHATTAN MT 59741

BRAINARD ANNA L
PO BOX 277
MANHATTAN MT 59741

PRIORITY DATE: JUNE 1, 1930

FLOW RATE:

VOLUME: 30 GALLONS PER DAY PER ANIMAL UNIT

THIS RIGHT INCLUDES THE AMOUNT OF WATER CONSUMPTIVELY USED FOR STOCKWATERING PURPOSES AT THE RATE OF 30 GALLONS PER DAY PER ANIMAL UNIT. ANIMAL UNITS SHALL BE BASED ON REASONABLE CARRYING CAPACITY AND HISTORIC USE OF THE AREA SERVICED BY THIS WATER SOURCE.

SOURCE: COWAN CREEK

PURPOSE (USE): STOCK

PERIOD OF USE: JAN 1 TO DEC 31

POINTS OF DIVERSION AND MEANS OF DIVERSION:

LOT	BLK	QTR SEC	SEC	TWP	RGE	COUNTY	
		SE	04	01N	04E	GALLATIN	DIRECT FROM SRC

PLACE OF USE FOR STOCK

	ACRES	LOT	BLK	QTR SEC	SEC	TWP	RGE	COUNTY
001				SE	04	01N	04E	GALLATIN

REMARKS: SEE GENERAL FINDINGS OF FACT AND CONCLUSIONS OF LAW FOR FURTHER DELINEATION OF THIS RIGHT.

TEMPORARY PRELIMINARY DECREE
GALLATIN RIVER BASIN
BASIN 41H
ABSTRACT OF WATER RIGHT

WATER RIGHT NUMBER 41H -W-125613-00

OWNERS: BRAINARD HARRY
PO BOX 277
MANHATTAN MT 59741

PRIORITY DATE: JUNE 1, 1930

FLOW RATE:

VOLUME: 30 GALLONS PER DAY PER ANIMAL UNIT

THIS RIGHT INCLUDES THE AMOUNT OF WATER CONSUMPTIVELY USED FOR STOCKWATERING PURPOSES AT THE RATE OF 30 GALLONS PER DAY PER ANIMAL UNIT. ANIMAL UNITS SHALL BE BASED ON REASONABLE CARRYING CAPACITY AND HISTORIC USE OF THE AREA SERVICED BY THIS WATER SOURCE.

SOURCE: COWAN CREEK

PURPOSE (USE): STOCK

PERIOD OF USE: JAN 1 TO DEC 31

POINTS OF DIVERSION AND MEANS OF DIVERSION:

LOT	BLK	QTR SEC	SEC	TWP	RGE	COUNTY	
		W2	10	01N	04E	GALLATIN	DIRECT FROM SRC

PLACE OF USE FOR STOCK

	ACRES	LOT	BLK	QTR SEC	SEC	TWP	RGE	COUNTY
001				W2	10	01N	04E	GALLATIN

REMARKS: SEE GENERAL FINDINGS OF FACT AND CONCLUSIONS OF LAW FOR FURTHER DELINEATION OF THIS RIGHT.

TEMPORARY PRELIMINARY DECREE

TEMPORARY PRELIMINARY DECREE
GALLATIN RIVER BASIN
BASIN 41H
ABSTRACT OF WATER RIGHT

WATER RIGHT NUMBER 41H -W-125614-00

OWNERS: BRAINARD HARRY
PO BOX 277
MANHATTAN MT 59741

PRIORITY DATE: JUNE 1, 1930

FLOW RATE:

VOLUME: 30 GALLONS PER DAY PER ANIMAL UNIT

THIS RIGHT INCLUDES THE AMOUNT OF WATER CONSUMPTIVELY USED FOR STOCKWATERING PURPOSES AT THE RATE OF 30 GALLONS PER DAY PER ANIMAL UNIT. ANIMAL UNITS SHALL BE BASED ON REASONABLE CARRYING CAPACITY AND HISTORIC USE OF THE AREA SERVICED BY THIS WATER SOURCE.

SOURCE: GIBSON CREEK

PURPOSE (USE): STOCK

PERIOD OF USE: JAN 1 TO DEC 31

POINTS OF DIVERSION AND MEANS OF DIVERSION:

LOT	BLK	QTR SEC	SEC	TWP	RGE	COUNTY	
		E2	16	01N	04E	GALLATIN	DIRECT FROM SRC

PLACE OF USE FOR STOCK

	ACRES	LOT	BLK	QTR SEC	SEC	TWP	RGE	COUNTY
001				E2	16	01N	04E	GALLATIN

REMARKS: SEE GENERAL FINDINGS OF FACT AND CONCLUSIONS OF LAW FOR FURTHER DELINEATION OF THIS RIGHT.

TEMPORARY PRELIMINARY DECREE
GALLATIN RIVER BASIN
BASIN 41H
ABSTRACT OF WATER RIGHT

WATER RIGHT NUMBER 41H -W-125615-00

OWNERS: BRAINARD HARRY
PO BOX 277
MANHATTAN MT 59741

PRIORITY DATE: OCT 31, 1950

FLOW RATE: 25.00 GPM

VOLUME: 30 GALLONS PER DAY PER ANIMAL UNIT

THIS RIGHT INCLUDES THE AMOUNT OF WATER CONSUMPTIVELY USED FOR STOCKWATERING PURPOSES AT THE RATE OF 30 GALLONS PER DAY PER ANIMAL UNIT. ANIMAL UNITS SHALL BE BASED ON REASONABLE CARRYING CAPACITY AND HISTORIC USE OF THE AREA SERVICED BY THIS WATER SOURCE.

SOURCE: WELL

PURPOSE (USE): STOCK

PERIOD OF USE: JAN 1 TO DEC 31

POINTS OF DIVERSION AND MEANS OF DIVERSION:

LOT	BLK	QTR SEC	SEC	TWP	RGE	COUNTY	
		NENESW	10	01N	04E	GALLATIN	WELL

PLACE OF USE FOR STOCK

ACRES	LOT	BLK	QTR SEC	SEC	TWP	RGE	COUNTY
001			NENESW	10	01N	04E	GALLATIN

REMARKS: SEE GENERAL FINDINGS OF FACT AND CONCLUSIONS OF LAW FOR FURTHER DELINEATION OF THIS RIGHT.

TEMPORARY PRELIMINARY DECREE
GALLATIN RIVER BASIN
BASIN 41H
ABSTRACT OF WATER RIGHT

WATER RIGHT NUMBER 41H -W-125616-00

OWNERS: BRAINARD ANNA L
PO BOX 277
MANHATTAN MT 59741

BRAINARD HARRY
PO BOX 277
MANHATTAN MT 59741

PRIORITY DATE: OCT 31, 1947

FLOW RATE: 20.00 GPM

VOLUME: 30 GALLONS PER DAY PER ANIMAL UNIT

THIS RIGHT INCLUDES THE AMOUNT OF WATER CONSUMPTIVELY USED FOR STOCKWATERING PURPOSES AT THE RATE OF 30 GALLONS PER DAY PER ANIMAL UNIT. ANIMAL UNITS SHALL BE BASED ON REASONABLE CARRYING CAPACITY AND HISTORIC USE OF THE AREA SERVICED BY THIS WATER SOURCE.

SOURCE: WELL

PURPOSE (USE): STOCK

PERIOD OF USE: JAN 1 TO DEC 31

POINTS OF DIVERSION AND MEANS OF DIVERSION:

LOT	BLK	QTR SEC	SEC	TWP	RGE	COUNTY	
		SWNWNE	09	01N	04E	GALLATIN	WELL

PLACE OF USE FOR STOCK

	ACRES	LOT	BLK	QTR SEC	SEC	TWP	RGE	COUNTY
001				SWNWNE	09	01N	04E	GALLATIN

REMARKS: SEE GENERAL FINDINGS OF FACT AND CONCLUSIONS OF LAW FOR FURTHER DELINEATION OF THIS RIGHT.

TEMPORARY PRELIMINARY DECREE

TEMPORARY PRELIMINARY DECREE
GALLATIN RIVER BASIN
BASIN 41H
ABSTRACT OF WATER RIGHT

WATER RIGHT NUMBER 41H -W-125617-00

OWNERS: BRAINARD HARRY
PO BOX 277
MANHATTAN MT 59741

PRIORITY DATE: JUNE 1, 1930

FLOW RATE:

VOLUME: 30 GALLONS PER DAY PER ANIMAL UNIT

THIS RIGHT INCLUDES THE AMOUNT OF WATER CONSUMPTIVELY USED FOR STOCKWATERING PURPOSES AT THE RATE OF 30 GALLONS PER DAY PER ANIMAL UNIT. ANIMAL UNITS SHALL BE BASED ON REASONABLE CARRYING CAPACITY AND HISTORIC USE OF THE AREA SERVICED BY THIS WATER SOURCE.

SOURCE: SPRING, TRIBUTARY OF DRY CREEK

PURPOSE (USE): STOCK

PERIOD OF USE: APR 15 TO JAN 4

POINTS OF DIVERSION AND MEANS OF DIVERSION:

LOT	BLK	QTR SEC	SEC	TWP	RGE	COUNTY	
		SESWSW	10	03N	04E	GALLATIN	DIRECT FROM SRC

PLACE OF USE FOR STOCK

	ACRES	LOT	BLK	QTR SEC	SEC	TWP	RGE	COUNTY
001				SESWSW	10	03N	04E	GALLATIN

REMARKS: SEE GENERAL FINDINGS OF FACT AND CONCLUSIONS OF LAW FOR FURTHER DELINEATION OF THIS RIGHT.

TEMPORARY PRELIMINARY DECREE

TEMPORARY PRELIMINARY DECREE
GALLATIN RIVER BASIN
BASIN 41H
ABSTRACT OF WATER RIGHT

WATER RIGHT NUMBER 41H -W-125618-00

OWNERS: BRAINARD HARRY
PO BOX 277
MANHATTAN MT 59741

PRIORITY DATE: JUNE 1, 1930

FLOW RATE:

VOLUME: 30 GALLONS PER DAY PER ANIMAL UNIT

THIS RIGHT INCLUDES THE AMOUNT OF WATER CONSUMPTIVELY USED FOR STOCKWATERING PURPOSES AT THE RATE OF 30 GALLONS PER DAY PER ANIMAL UNIT. ANIMAL UNITS SHALL BE BASED ON REASONABLE CARRYING CAPACITY AND HISTORIC USE OF THE AREA SERVICED BY THIS WATER SOURCE.

SOURCE: POISON HOLLOW CREEK

PURPOSE (USE): STOCK

PERIOD OF USE: MAY 1 TO JAN 4

POINTS OF DIVERSION AND MEANS OF DIVERSION:

LOT	BLK	QTR SEC	SEC	TWP	RGE	COUNTY	
		SE	11	03N	04E	GALLATIN	DIRECT FROM SRC

PLACE OF USE FOR STOCK

ACRES	LOT	BLK	QTR SEC	SEC	TWP	RGE	COUNTY
001			SE	11	03N	04E	GALLATIN

REMARKS: SEE GENERAL FINDINGS OF FACT AND CONCLUSIONS OF LAW FOR FURTHER DELINEATION OF THIS RIGHT.

PAGE 3253

TEMPORARY PRELIMINARY DECREE
GALLATIN RIVER BASIN
BASIN 41H
ABSTRACT OF WATER RIGHT

WATER RIGHT NUMBER 41H -W-125619-00

OWNERS: BRAINARD HARRY
PO BOX 277
MANHATTAN MT 59741

PRIORITY DATE: JUNE 1, 1930

FLOW RATE:

VOLUME: 30 GALLONS PER DAY PER ANIMAL UNIT

THIS RIGHT INCLUDES THE AMOUNT OF WATER CONSUMPTIVELY USED FOR STOCKWATERING PURPOSES AT THE RATE OF 30 GALLONS PER DAY PER ANIMAL UNIT. ANIMAL UNITS SHALL BE BASED ON REASONABLE CARRYING CAPACITY AND HISTORIC USE OF THE AREA SERVICED BY THIS WATER SOURCE.

SOURCE: SPRING, TRIBUTARY OF POISON HOLLOW CREEK

PURPOSE (USE): STOCK

PERIOD OF USE: OCT 15 TO JAN 4

POINTS OF DIVERSION AND MEANS OF DIVERSION:

LOT	BLK	QTR SEC	SEC	TWP	RGE	COUNTY	
		NESWSW	34	04N	04E	GALLATIN	DIRECT FROM SRC

PLACE OF USE FOR STOCK

	ACRES	LOT	BLK	QTR SEC	SEC	TWP	RGE	COUNTY
001				NESWSW	34	04N	04E	GALLATIN

REMARKS: SEE GENERAL FINDINGS OF FACT AND CONCLUSIONS OF LAW FOR FURTHER DELINEATION OF THIS RIGHT.

TEMPORARY PRELIMINARY DECREE

TEMPORARY PRELIMINARY DECREE
GALLATIN RIVER BASIN
BASIN 41H
ABSTRACT OF WATER RIGHT

WATER RIGHT NUMBER 41H -W-125620-00

OWNERS: BRAINARD ANNA L
PO BOX 277
MANHATTAN MT 59741

BRAINARD HARRY
PO BOX 277
MANHATTAN MT 59741

PRIORITY DATE: JUNE 1, 1930

FLOW RATE:

VOLUME: 30 GALLONS PER DAY PER ANIMAL UNIT

THIS RIGHT INCLUDES THE AMOUNT OF WATER CONSUMPTIVELY USED FOR STOCKWATERING PURPOSES AT THE RATE OF 30 GALLONS PER DAY PER ANIMAL UNIT. ANIMAL UNITS SHALL BE BASED ON REASONABLE CARRYING CAPACITY AND HISTORIC USE OF THE AREA SERVICED BY THIS WATER SOURCE.

SOURCE: GIBSON CREEK

PURPOSE (USE): STOCK

PERIOD OF USE: JAN 1 TO DEC 31

POINTS OF DIVERSION AND MEANS OF DIVERSION:

LOT	BLK	QTR SEC	SEC	TWP	RGE	COUNTY	
		NE	09	01N	04E	GALLATIN	DIRECT FROM SRC

PLACE OF USE FOR STOCK

ACRES	LOT	BLK	QTR SEC	SEC	TWP	RGE	COUNTY
001			NE	09	01N	04E	GALLATIN

REMARKS: SEE GENERAL FINDINGS OF FACT AND CONCLUSIONS OF LAW FOR FURTHER DELINEATION OF THIS RIGHT.

TEMPORARY PRELIMINARY DECREE
GALLATIN RIVER BASIN
BASIN 41H
ABSTRACT OF WATER RIGHT

WATER RIGHT NUMBER 41H -W-125621-00

OWNERS: BRAINARD HARRY
PO BOX 277
MANHATTAN MT 59741

BRAINARD ANNA L
PO BOX 277
MANHATTAN MT 59741

PRIORITY DATE: APR 8, 1881

FLOW RATE:

VOLUME: 30 GALLONS PER DAY PER ANIMAL UNIT

THIS RIGHT INCLUDES THE AMOUNT OF WATER CONSUMPTIVELY USED FOR STOCKWATERING PURPOSES AT THE RATE OF 30 GALLONS PER DAY PER ANIMAL UNIT. ANIMAL UNITS SHALL BE BASED ON REASONABLE CARRYING CAPACITY AND HISTORIC USE OF THE AREA SERVICED BY THIS WATER SOURCE.

SOURCE: GIBSON CREEK

PURPOSE (USE): STOCK

PERIOD OF USE: JAN 1 TO DEC 31

POINTS OF DIVERSION AND MEANS OF DIVERSION:

LOT	BLK	QTR SEC	SEC	TWP	RGE	COUNTY	
		NE	04	01N	04E	GALLATIN	DIRECT FROM SRC

PLACE OF USE FOR STOCK

ACRES	LOT	BLK	QTR SEC	SEC	TWP	RGE	COUNTY
001			NE	04	01N	04E	GALLATIN

REMARKS: SEE GENERAL FINDINGS OF FACT AND CONCLUSIONS OF LAW FOR FURTHER DELINEATION OF THIS RIGHT.

TEMPORARY PRELIMINARY DECREE
GALLATIN RIVER BASIN
BASIN 41H
ABSTRACT OF WATER RIGHT

WATER RIGHT NUMBER 41H -W-125622-00

OWNERS: BRAINARD ANNA L
PO BOX 277
MANHATTAN MT 59741

BRAINARD HARRY
PO BOX 277
MANHATTAN MT 59741

PRIORITY DATE: JUNE 1, 1930

FLOW RATE:

VOLUME: 30 GALLONS PER DAY PER ANIMAL UNIT

THIS RIGHT INCLUDES THE AMOUNT OF WATER CONSUMPTIVELY USED FOR STOCKWATERING PURPOSES AT THE RATE OF 30 GALLONS PER DAY PER ANIMAL UNIT. ANIMAL UNITS SHALL BE BASED ON REASONABLE CARRYING CAPACITY AND HISTORIC USE OF THE AREA SERVICED BY THIS WATER SOURCE.

SOURCE: COWAN CREEK

PURPOSE (USE): STOCK

PERIOD OF USE: JAN 1 TO DEC 31

POINTS OF DIVERSION AND MEANS OF DIVERSION:

LOT	BLK	QTR SEC	SEC	TWP	RGE	COUNTY	
		NE	09	01N	04E	GALLATIN	DIRECT FROM SRC

PLACE OF USE FOR STOCK

	ACRES	LOT	BLK	QTR SEC	SEC	TWP	RGE	COUNTY
001				NE	09	01N	04E	GALLATIN

REMARKS: SEE GENERAL FINDINGS OF FACT AND CONCLUSIONS OF LAW FOR FURTHER DELINEATION OF THIS RIGHT.

TEMPORARY PRELIMINARY DECREE
GALLATIN RIVER BASIN
BASIN 41H
ABSTRACT OF WATER RIGHT

WATER RIGHT NUMBER 41H -W-125623-00

OWNERS: BRAINARD ANNA L
PO BOX 277
MANHATTAN MT 59741

BRAINARD HARRY
PO BOX 277
MANHATTAN MT 59741

PRIORITY DATE: JUNE 1, 1930

FLOW RATE:

VOLUME: 30 GALLONS PER DAY PER ANIMAL UNIT

THIS RIGHT INCLUDES THE AMOUNT OF WATER CONSUMPTIVELY USED FOR STOCKWATERING PURPOSES AT THE RATE OF 30 GALLONS PER DAY PER ANIMAL UNIT. ANIMAL UNITS SHALL BE BASED ON REASONABLE CARRYING CAPACITY AND HISTORIC USE OF THE AREA SERVICED BY THIS WATER SOURCE.

SOURCE: GIBSON CREEK

PURPOSE (USE): STOCK

PERIOD OF USE: JAN 1 TO DEC 31

POINTS OF DIVERSION AND MEANS OF DIVERSION:

LOT	BLK	QTR SEC	SEC	TWP	RGE	COUNTY	
		SESWNE	09	01N	04E	GALLATIN	DITCH

PLACE OF USE FOR STOCK

	ACRES	LOT	BLK	QTR SEC	SEC	TWP	RGE	COUNTY
001				NE	09	01N	04E	GALLATIN

REMARKS: SEE GENERAL FINDINGS OF FACT AND CONCLUSIONS OF LAW FOR FURTHER DELINEATION OF THIS RIGHT.

TEMPORARY PRELIMINARY DECREE
GALLATIN RIVER BASIN
BASIN 41H
ABSTRACT OF WATER RIGHT

WATER RIGHT NUMBER 41H -W-125624-00

OWNERS: BRAINARD ANNA L
PO BOX 277
MANHATTAN MT 59741

BRAINARD HARRY
PO BOX 277
MANHATTAN MT 59741

PRIORITY DATE: JUNE 1, 1930

FLOW RATE:

VOLUME: 30 GALLONS PER DAY PER ANIMAL UNIT

THIS RIGHT INCLUDES THE AMOUNT OF WATER CONSUMPTIVELY USED FOR STOCKWATERING PURPOSES AT THE RATE OF 30 GALLONS PER DAY PER ANIMAL UNIT. ANIMAL UNITS SHALL BE BASED ON REASONABLE CARRYING CAPACITY AND HISTORIC USE OF THE AREA SERVICED BY THIS WATER SOURCE.

SOURCE: GIBSON CREEK

PURPOSE (USE): STOCK

PERIOD OF USE: JAN 1 TO DEC 31

POINTS OF DIVERSION AND MEANS OF DIVERSION:

LOT	BLK	QTR SEC	SEC	TWP	RGE	COUNTY	
		SESWNE	09	01N	04E	GALLATIN	DITCH

PLACE OF USE FOR STOCK

ACRES	LOT	BLK	QTR SEC	SEC	TWP	RGE	COUNTY
001			SE	04	01N	04E	GALLATIN

REMARKS: SEE GENERAL FINDINGS OF FACT AND CONCLUSIONS OF LAW FOR FURTHER DELINEATION OF THIS RIGHT.

TEMPORARY PRELIMINARY DECREE
GALLATIN RIVER BASIN
BASIN 41H
ABSTRACT OF WATER RIGHT

WATER RIGHT NUMBER 41H -W-125625-00

OWNERS: BRAINARD ANNA L
PO BOX 277
MANHATTAN MT 59741

BRAINARD HARRY
PO BOX 277
MANHATTAN MT 59741

PRIORITY DATE: APR 8, 1881

FLOW RATE:

VOLUME: 30 GALLONS PER DAY PER ANIMAL UNIT

THIS RIGHT INCLUDES THE AMOUNT OF WATER CONSUMPTIVELY USED FOR STOCKWATERING PURPOSES AT THE RATE OF 30 GALLONS PER DAY PER ANIMAL UNIT. ANIMAL UNITS SHALL BE BASED ON REASONABLE CARRYING CAPACITY AND HISTORIC USE OF THE AREA SERVICED BY THIS WATER SOURCE.

SOURCE: GIBSON CREEK

PURPOSE (USE): STOCK

PERIOD OF USE: JAN 1 TO DEC 31

POINTS OF DIVERSION AND MEANS OF DIVERSION:

LOT	BLK	QTR SEC	SEC	TWP	RGE	COUNTY	
		NWNWSE	09	01N	04E	GALLATIN	DITCH

PLACE OF USE FOR STOCK

ACRES	LOT	BLK	QTR SEC	SEC	TWP	RGE	COUNTY
001			S2	04	01N	04E	GALLATIN

REMARKS: SEE GENERAL FINDINGS OF FACT AND CONCLUSIONS OF LAW FOR FURTHER DELINEATION OF THIS RIGHT.

TEMPORARY PRELIMINARY DECREE
GALLATIN RIVER BASIN
BASIN 41H
ABSTRACT OF WATER RIGHT

WATER RIGHT NUMBER 41H -W-125626-00

OWNERS: BRAINARD HARRY
PO BOX 277
MANHATTAN MT 59741

BRAINARD ANNA L
PO BOX 277
MANHATTAN MT 59741

PRIORITY DATE: JUNE 1, 1930

FLOW RATE:

VOLUME: 30 GALLONS PER DAY PER ANIMAL UNIT

THIS RIGHT INCLUDES THE AMOUNT OF WATER CONSUMPTIVELY USED FOR STOCKWATERING PURPOSES AT THE RATE OF 30 GALLONS PER DAY PER ANIMAL UNIT. ANIMAL UNITS SHALL BE BASED ON REASONABLE CARRYING CAPACITY AND HISTORIC USE OF THE AREA SERVICED BY THIS WATER SOURCE.

SOURCE: GIBSON CREEK

PURPOSE (USE): STOCK

PERIOD OF USE: JAN 1 TO DEC 31

POINTS OF DIVERSION AND MEANS OF DIVERSION:

LOT	BLK	QTR SEC	SEC	TWP	RGE	COUNTY	
		SE	09	01N	04E	GALLATIN	DIRECT FROM SRC

PLACE OF USE FOR STOCK

	ACRES	LOT	BLK	QTR SEC	SEC	TWP	RGE	COUNTY
001				SE	09	01N	04E	GALLATIN

REMARKS: SEE GENERAL FINDINGS OF FACT AND CONCLUSIONS OF LAW FOR FURTHER DELINEATION OF THIS RIGHT.

TEMPORARY PRELIMINARY DECREE
GALLATIN RIVER BASIN
BASIN 41H
ABSTRACT OF WATER RIGHT

WATER RIGHT NUMBER 41H -W-125627-00

OWNERS: BRAINARD HARRY
PO BOX 277
MANHATTAN MT 59741

BRAINARD ANNA L
PO BOX 277
MANHATTAN MT 59741

PRIORITY DATE: JUNE 1, 1930

FLOW RATE:

VOLUME: 30 GALLONS PER DAY PER ANIMAL UNIT

THIS RIGHT INCLUDES THE AMOUNT OF WATER CONSUMPTIVELY USED FOR STOCKWATERING PURPOSES AT THE RATE OF 30 GALLONS PER DAY PER ANIMAL UNIT. ANIMAL UNITS SHALL BE BASED ON REASONABLE CARRYING CAPACITY AND HISTORIC USE OF THE AREA SERVICED BY THIS WATER SOURCE.

SOURCE: GIBSON CREEK

PURPOSE (USE): STOCK

PERIOD OF USE: JAN 1 TO DEC 31

POINTS OF DIVERSION AND MEANS OF DIVERSION:

LOT	BLK	QTR SEC	SEC	TWP	RGE	COUNTY	
		NWNWSE	09	01N	04E	GALLATIN	DITCH

PLACE OF USE FOR STOCK

	ACRES	LOT	BLK	QTR SEC	SEC	TWP	RGE	COUNTY
001				SE	09	01N	04E	GALLATIN
002				N2	09	01N	04E	GALLATIN

REMARKS: SEE GENERAL FINDINGS OF FACT AND CONCLUSIONS OF LAW FOR FURTHER DELINEATION OF THIS RIGHT.

TEMPORARY PRELIMINARY DECREE
GALLATIN RIVER BASIN
BASIN 41H
ABSTRACT OF WATER RIGHT

WATER RIGHT NUMBER 41H -W-125628-00

OWNERS: BRAINARD HARRY
PO BOX 277
MANHATTAN MT 59741

BRAINARD ANNA L
PO BOX 277
MANHATTAN MT 59741

PRIORITY DATE: APR 8, 1881

FLOW RATE:

VOLUME: 30 GALLONS PER DAY PER ANIMAL UNIT

THIS RIGHT INCLUDES THE AMOUNT OF WATER CONSUMPTIVELY USED FOR STOCKWATERING PURPOSES AT THE RATE OF 30 GALLONS PER DAY PER ANIMAL UNIT. ANIMAL UNITS SHALL BE BASED ON REASONABLE CARRYING CAPACITY AND HISTORIC USE OF THE AREA SERVICED BY THIS WATER SOURCE.

SOURCE: GIBSON CREEK

PURPOSE (USE): STOCK

PERIOD OF USE: JAN 1 TO DEC 31

POINTS OF DIVERSION AND MEANS OF DIVERSION:

LOT	BLK	QTR SEC	SEC	TWP	RGE	COUNTY	
		SE	04	01W	04E	GALLATIN	DIRECT FROM SRC

PLACE OF USE FOR STOCK

	ACRES	LOT	BLK	QTR SEC	SEC	TWP	RGE	COUNTY
001				SE	04	01N	04E	GALLATIN

REMARKS: SEE GENERAL FINDINGS OF FACT AND CONCLUSIONS OF LAW FOR FURTHER DELINEATION OF THIS RIGHT.

TEMPORARY PRELIMINARY DECREE
GALLATIN RIVER BASIN
BASIN 41H
ABSTRACT OF WATER RIGHT

WATER RIGHT NUMBER 41H -W-125629-00

OWNERS: BRAINARD HARRY
PO BOX 277
MANHATTAN MT 59741

PRIORITY DATE: JUNE 1, 1930

FLOW RATE:

VOLUME: 30 GALLONS PER DAY PER ANIMAL UNIT

THIS RIGHT INCLUDES THE AMOUNT OF WATER CONSUMPTIVELY USED FOR STOCKWATERING PURPOSES AT THE RATE OF 30 GALLONS PER DAY PER ANIMAL UNIT. ANIMAL UNITS SHALL BE BASED ON REASONABLE CARRYING CAPACITY AND HISTORIC USE OF THE AREA SERVICED BY THIS WATER SOURCE.

SOURCE: POISON HOLLOW CREEK

PURPOSE (USE): STOCK

PERIOD OF USE: APR 15 TO JAN 4

POINTS OF DIVERSION AND MEANS OF DIVERSION:

LOT	BLK	QTR SEC	SEC	TWP	RGE	COUNTY	
		E2	10	03N	04E	GALLATIN	DIRECT FROM SRC
		NW	11	03N	04E	GALLATIN	DIRECT FROM SRC
		SE	11	03N	04E	GALLATIN	DIRECT FROM SRC

PLACE OF USE FOR STOCK

	ACRES	LOT	BLK	QTR SEC	SEC	TWP	RGE	COUNTY
001				E2	10	03N	04E	GALLATIN
002				NW	11	03N	04E	GALLATIN
003				SE	11	03N	04E	GALLATIN

REMARKS: SEE GENERAL FINDINGS OF FACT AND CONCLUSIONS OF LAW FOR FURTHER DELINEATION OF THIS RIGHT.

TEMPORARY PRELIMINARY DECREE
GALLATIN RIVER BASIN
BASIN 41R
ABSTRACT OF WATER RIGHT

WATER RIGHT NUMBER 41H -W-175630-00

OWNERS: BRAINARD HARRY
PO BOX 277
MANHATTAN MT 59741

PRIORITY DATE: JUNE 1, 1930

FLOW RATE:

VOLUME: 30 GALLONS PER DAY PER ANIMAL UNIT

THIS RIGHT INCLUDES THE AMOUNT OF WATER CONSUMPTIVELY USED FOR STOCKWATERING PURPOSES AT THE RATE OF 30 GALLONS PER DAY PER ANIMAL UNIT. ANIMAL UNITS SHALL BE BASED ON REASONABLE CARRYING CAPACITY AND HISTORIC USE OF THE AREA SERVICED BY THIS WATER SOURCE.

SOURCE: UNNAMED TRIBUTARY OF POISON HOLLOW CREEK

PURPOSE (USE): STOCK

PERIOD OF USE: MAY 15 TO JAN 4

POINTS OF DIVERSION AND MEANS OF DIVERSION:

LOT	BLK	QTR SEC	SEC	TWP	RGE	COUNTY	
		N2	02	03N	04E	GALLATIN	DIRECT FROM SRC

PLACE OF USE FOR STOCK

	ACRES	LOT	BLK	QTR SEC	SEC	TWP	RGE	COUNTY
001				N2	02	03N	04E	GALLATIN

REMARKS: SEE GENERAL FINDINGS OF FACT AND CONCLUSIONS OF LAW FOR FURTHER DELINEATION OF THIS RIGHT.

TEMPORARY PRELIMINARY DECREE
GALLATIN RIVER BASIN
BASIN 41H
ABSTRACT OF WATER RIGHT

WATER RIGHT NUMBER 41H -W-125631-00

OWNERS: BRAINARD HARRY
PO BOX 277
MANHATTAN MT 59741

PRIORITY DATE: JUNE 1, 1930

FLOW RATE:

VOLUME: 30 GALLONS PER DAY PER ANIMAL UNIT

THIS RIGHT INCLUDES THE AMOUNT OF WATER CONSUMPTIVELY USED FOR STOCKWATERING PURPOSES AT THE RATE OF 30 GALLONS PER DAY PER ANIMAL UNIT. ANIMAL UNITS SHALL BE BASED ON REASONABLE CARRYING CAPACITY AND HISTORIC USE OF THE AREA SERVICED BY THIS WATER SOURCE.

SOURCE: UNNAMED TRIBUTARY OF POISON HOLLOW CREEK

PURPOSE (USE): STOCK

PERIOD OF USE: MAY 15 TO JAN 4

POINTS OF DIVERSION AND MEANS OF DIVERSION:

LOT	BLK	QTR SEC	SEC	TWP	RGE	COUNTY	
		E2	03	03N	04E	GALLATIN	DIRECT FROM SRC
		N2	02	03N	04E	GALLATIN	DIRECT FROM SRC
		SE	02	03N	04E	GALLATIN	DIRECT FROM SRC

PLACE OF USE FOR STOCK

	ACRES	LOT	BLK	QTR SEC	SEC	TWP	RGE	COUNTY
001				E2	03	03N	04E	GALLATIN
002				N2	02	03N	04E	GALLATIN
003				SE	02	03N	04E	GALLATIN

REMARKS: SEE GENERAL FINDINGS OF FACT AND CONCLUSIONS OF LAW FOR FURTHER DELINEATION OF THIS RIGHT.

TEMPORARY PRELIMINARY DECREE

TEMPORARY PRELIMINARY DECREE
GALLATIN RIVER BASIN
BASIN 41H
ABSTRACT OF WATER RIGHT

WATER RIGHT NUMBER 41H -W-125632-00

OWNERS: BRAINARD HARRY
PO BOX 277
MANHATTAN MT 59741

PRIORITY DATE: DEC 31, 1892

FLOW RATE: 15.00 GPM

VOLUME: 30 GALLONS PER DAY PER ANIMAL UNIT

THIS RIGHT INCLUDES THE AMOUNT OF WATER CONSUMPTIVELY USED FOR STOCKWATERING PURPOSES AT THE RATE OF 30 GALLONS PER DAY PER ANIMAL UNIT. ANIMAL UNITS SHALL BE BASED ON REASONABLE CARRYING CAPACITY AND HISTORIC USE OF THE AREA SERVICED BY THIS WATER SOURCE.

SOURCE: WELL

PURPOSE (USE): STOCK

PERIOD OF USE: MAY 15 TO JAN 4

POINTS OF DIVERSION AND MEANS OF DIVERSION:

LOT	BLK	QTR SEC	SEC	TWP	RGE	COUNTY	
		NESWNE	02	03N	04E	GALLATIN	WELL

PLACE OF USE FOR STOCK

	ACRES	LOT	BLK	QTR SEC	SEC	TWP	RGE	COUNTY
001				NESWNE	02	03N	04E	GALLATIN

REMARKS: SEE GENERAL FINDINGS OF FACT AND CONCLUSIONS OF LAW FOR FURTHER DELINEATION OF THIS RIGHT.

TEMPORARY PRELIMINARY DECREE

TEMPORARY PRELIMINARY DECREE
GALLATIN RIVER BASIN
BASIN 41H
ABSTRACT OF WATER RIGHT

WATER RIGHT NUMBER 41H -W-125633-00

OWNERS: BRAINARD HARRY
PO BOX 277
MANHATTAN MT 59741

PRIORITY DATE: SEPT 30, 1940

FLOW RATE: 15.00 GPM

VOLUME: 30 GALLONS PER DAY PER ANIMAL UNIT

THIS RIGHT INCLUDES THE AMOUNT OF WATER CONSUMPTIVELY USED FOR STOCKWATERING PURPOSES AT THE RATE OF 30 GALLONS PER DAY PER ANIMAL UNIT. ANIMAL UNITS SHALL BE BASED ON REASONABLE CARRYING CAPACITY AND HISTORIC USE OF THE AREA SERVICED BY THIS WATER SOURCE.

SOURCE: WELL

PURPOSE (USE): STOCK

PERIOD OF USE: APR 15 TO JAN 4

POINTS OF DIVERSION AND MEANS OF DIVERSION:

LOT	BLK	QTR SEC	SEC	TWP	RGE	COUNTY	
		SWSWNE	11	03N	04E	GALLATIN	WELL

PLACE OF USE FOR STOCK

ACRES	LOT	BLK	QTR SEC	SEC	TWP	RGE	COUNTY
001			SWSWNE	11	03N	04E	GALLATIN

REMARKS: SEE GENERAL FINDINGS OF FACT AND CONCLUSIONS OF LAW FOR FURTHER DELINEATION OF THIS RIGHT.

TEMPORARY PRELIMINARY DECREE

TEMPORARY PRELIMINARY DECREE
GALLATIN RIVER BASIN
BASIN 41H
ABSTRACT OF WATER RIGHT

WATER RIGHT NUMBER 41H -W-125636-00

OWNERS: RICHEY JAMES L
204 ACCOLA ST
BOZEMAN MT 59715

PRIORITY DATE: JUNE 1, 1870

FLOW RATE: 0.50 CFS

VOLUME: 28.00 ACRE FEET PER YEAR

STANDARDS ON VOLUMES FOUND IN THE FINDINGS OF FACT ARE ONLY GUIDELINES. CLAIMED VOLUMES MAY BE MODIFIED BY THE COURT ON INDIVIDUAL OBJECTION.

CLIMATIC AREA: 4

SOURCE: SOUTH COTTONWOOD CREEK

MAXIMUM ACRES: 12.00

PURPOSE (USE): IRRIGATION

PERIOD OF USE: JUNE 1 TO JULY 31

POINTS OF DIVERSION AND MEANS OF DIVERSION:

LOT	BLK	QTR SEC	SEC	TWP	RGE	COUNTY	
		NWNWNW	21	03S	05E	GALLATIN	HEADGATE

PLACE OF USE FOR IRRIGATION

	ACRES	LOT	BLK	QTR SEC	SEC	TWP	RGE	COUNTY
001	12.00			SWSE	17	03S	05E	GALLATIN
TOTAL	12.00							

REMARKS: THE WATER RIGHTS LISTED FOLLOWING THIS STATEMENT ARE FILED ON THE SAME FORMERLY DECREED WATER RIGHT. THESE CLAIMS SHALL NOT EXCEED THE 160 MINER'S INCHES AS DECREED IN CASE NO. 3850. AT THIS TIME THE COURT MAKES NO DETERMINATION OF CORRECT PREDECESSORS IN INTEREST OR THE CORRECT DIVISION OF THIS WATER AMONG CLAIMANTS. W015385-00, W115593-00, W115670-00, W125513-00, W125514-00, W125636-00.

SEE GENERAL FINDINGS OF FACT AND CONCLUSIONS OF LAW FOR FURTHER DELINEATION OF THIS RIGHT.

TEMPORARY PRELIMINARY DECREE
GALLATIN RIVER BASIN
BASIN 41H
ABSTRACT OF WATER RIGHT

WATER RIGHT NUMBER 41H -W-125637-00

OWNERS: RICHEY JAMES L
204 ACCOLA ST
BOZEMAN MT 59715

PRIORITY DATE: JUNE 18, 1973

FLOW RATE: 28.00 GPM

VOLUME: 1.50 ACRE FEET PER YEAR

SOURCE: WELL

MAXIMUM ACRES: 0.30

PURPOSE (USE): DOMESTIC

PERIOD OF USE: JAN 1 TO DEC 31

POINTS OF DIVERSION AND MEANS OF DIVERSION:

LOT	BLK	QTR SEC	SEC	TWP	RGE	COUNTY	
		SWSE	17	03S	05E	GALLATIN	WELL

PLACE OF USE FOR DOMESTIC

	ACRES	LOT	BLK	QTR SEC	SEC	TWP	RGE	COUNTY
001	0.30			SWSE	17	03S	05E	GALLATIN
TOTAL	0.30							

REMARKS: SEE GENERAL FINDINGS OF FACT AND CONCLUSIONS OF LAW FOR FURTHER DELINEATION OF THIS RIGHT.

TEMPORARY PRELIMINARY DECREE
GALLATIN RIVER BASIN
BASIN 41H
ABSTRACT OF WATER RIGHT

WATER RIGHT NUMBER 41H -W-125638-00

OWNERS: JERMUNSON PAULA B
3420 CAMERON BRIDGE W
BOZEMAN MT 59715

JERMUNSON NEIL
3420 CAMERON BRIDGE W
BOZEMAN MT 59715

PRIORITY DATE: MAY 31, 1963

FLOW RATE:

VOLUME: 30 GALLONS PER DAY PER ANIMAL UNIT

THIS RIGHT INCLUDES THE AMOUNT OF WATER CONSUMPTIVELY USED FOR STOCKWATERING PURPOSES AT THE RATE OF 30 GALLONS PER DAY PER ANIMAL UNIT. ANIMAL UNITS SHALL BE BASED ON REASONABLE CARRYING CAPACITY AND HISTORIC USE OF THE AREA SERVICED BY THIS WATER SOURCE.

SOURCE: YELLOW DOG CREEK

PURPOSE (USE): STOCK

PERIOD OF USE: JAN 1 TO DEC 31

POINTS OF DIVERSION AND MEANS OF DIVERSION:

LOT	BLK	QTR SEC	SEC	TWP	RGE	COUNTY	
		NENWNE	20	01S	04E	GALLATIN	DIRECT FROM SRC

PLACE OF USE FOR STOCK

ACRES	LOT	BLK	QTR SEC	SEC	TWP	RGE	COUNTY
001			NENWNE	20	01S	04E	GALLATIN

REMARKS: SEE GENERAL FINDINGS OF FACT AND CONCLUSIONS OF LAW FOR FURTHER DELINEATION OF THIS RIGHT.

TEMPORARY PRELIMINARY DECREE
GALLATIN RIVER BASIN
BASIN 41H
ABSTRACT OF WATER RIGHT

WATER RIGHT NUMBER 41H -W-126735-00

OWNERS: MCDONNELL THOMAS G
3890 AIRPORT RD
BELGRADE MT 59714

PRIORITY DATE: DEC 31, 1905

FLOW RATE: 20.00 GPM

VOLUME: 1.50 ACRE FEET PER YEAR

SOURCE: WELL

MAXIMUM ACRES: 4.00

PURPOSE (USE): DOMESTIC

PERIOD OF USE: JAN 1 TO DEC 31

POINTS OF DIVERSION AND MEANS OF DIVERSION:

LOT	BLK	QTR SEC	SEC	TWP	RGE	COUNTY	
015		NWSESW	03	01S	05E	GALLATIN	WELL

PLACE OF USE FOR DOMESTIC

	ACRES	LOT	BLK	QTR SEC	SEC	TWP	RGE	COUNTY
001	4.00	015		NWSESW	03	01S	05E	GALLATIN
TOTAL	4.00							

REMARKS: SUBDIVISION:
OUTLAW COUNTRY

SEE GENERAL FINDINGS OF FACT AND CONCLUSIONS OF LAW FOR FURTHER DELINEATION OF THIS RIGHT.

TEMPORARY PRELIMINARY DECREE
GALLATIN RIVER BASIN
BASIN 41H
ABSTRACT OF WATER RIGHT

WATER RIGHT NUMBER 41H -W-126736-00

OWNERS: MCDONNELL SALLY S
STAR RT 50X 16
DECKER MT 59025

MCDONNELL THOMAS G
5890 AIRPORT RD
BELGRADE MT 59714

PRIORITY DATE: JUNE 30, 1872

FLOW RATE: 0.13 CFS

VOLUME: 20.00 ACRE FEET PER YEAR

STANDARDS ON VOLUMES FOUND IN THE FINDINGS OF FACT ARE ONLY GUIDELINES. CLAIMED VOLUMES MAY BE MODIFIED BY THE COURT ON INDIVIDUAL OBJECTION.

CLIMATIC AREA: 4

SOURCE: EAST GALLATIN RIVER

MAXIMUM ACRES: 4.50

PURPOSE (USE): IRRIGATION

PERIOD OF USE: MAR 1 TO SEPT 4

POINTS OF DIVERSION AND MEANS OF DIVERSION:

LOT	BLK	QTR SEC	SEC	TWP	RGE	COUNTY	
		NWSWSE	10	01S	05E	GALLATIN	HEADGATE

PLACE OF USE FOR IRRIGATION

	ACRES	LOT	BLK	QTR SEC	SEC	TWP	RGE	COUNTY
001	4.50	015		SESW	03	01S	05E	GALLATIN
TOTAL	4.50							

REMARKS: SUBDIVISION:
OUTLAW COUNTRY

SEE GENERAL FINDINGS OF FACT AND CONCLUSIONS OF LAW FOR FURTHER DELINEATION OF THIS RIGHT.

TEMPORARY PRELIMINARY DECREE
GALLATIN RIVER BASIN
BASIN 41H
ABSTRACT OF WATER RIGHT

WATER RIGHT NUMBER 41H -W-126838-00

OWNERS: BURGESS RONALD L
15032 KELLY CANYON RD
BOZEMAN MT 59715

PRIORITY DATE: MAR 15, 1885

FLOW RATE:

VOLUME: 30 GALLONS PER DAY PER ANIMAL UNIT

THIS RIGHT INCLUDES THE AMOUNT OF WATER CONSUMPTIVELY USED FOR STOCKWATERING PURPOSES AT THE RATE OF 30 GALLONS PER DAY PER ANIMAL UNIT. ANIMAL UNITS SHALL BE BASED ON REASONABLE CARRYING CAPACITY AND HISTORIC USE OF THE AREA SERVICED BY THIS WATER SOURCE.

SOURCE: ROCKY CREEK

PURPOSE (USE): STOCK

PERIOD OF USE: JAN 1 TO DEC 31

POINTS OF DIVERSION AND MEANS OF DIVERSION:

LOT	BLK	QTR SEC	SEC	TWP	RGE	COUNTY	
		SESWSE	24	02S	06E	GALLATIN	DIRECT FROM SRC

PLACE OF USE FOR STOCK

	ACRES	LOT	BLK	QTR SEC	SEC	TWP	RGE	COUNTY
001				SESESW	24	02S	06E	GALLATIN
002				SWSWSE	24	02S	06E	GALLATIN

REMARKS: SEE GENERAL FINDINGS OF FACT AND CONCLUSIONS OF LAW FOR FURTHER DELINEATION OF THIS RIGHT.

TEMPORARY PRELIMINARY DECREE
GALLATIN RIVER BASIN
BASIN 41H
ABSTRACT OF WATER RIGHT

WATER RIGHT NUMBER 41H -W-126839-00

OWNERS: BURGESS RONALD L
15032 KELLY CANYON RD
BOZEMAN MT 59715

PRIORITY DATE: MAR 15, 1885

FLOW RATE:

VOLUME: 30 GALLONS PER DAY PER ANIMAL UNIT

THIS RIGHT INCLUDES THE AMOUNT OF WATER CONSUMPTIVELY USED FOR STOCKWATERING PURPOSES AT THE RATE OF 30 GALLONS PER DAY PER ANIMAL UNIT. ANIMAL UNITS SHALL BE BASED ON REASONABLE CARRYING CAPACITY AND HISTORIC USE OF THE AREA SERVICED BY THIS WATER SOURCE.

SOURCE: UNNAMED TRIBUTARY OF ROCKY CREEK

SPRING HYDROLOGICALLY RELATED TO SOURCE.

PURPOSE (USE): STOCK

PERIOD OF USE: JAN 1 TO DEC 31

POINTS OF DIVERSION AND MEANS OF DIVERSION:

LOT	BLK	QTR SEC	SEC	TWP	RGE	COUNTY	
		NE	25	02S	06E	GALLATIN	DIRECT FROM SRC

PLACE OF USE FOR STOCK

	ACRES	LOT	BLK	QTR SEC	SEC	TWP	RGE	COUNTY
001				NWNWNE	25	02S	06E	GALLATIN
002				NENWNE	25	02S	06E	GALLATIN

REMARKS: SEE GENERAL FINDINGS OF FACT AND CONCLUSIONS OF LAW FOR FURTHER DELINEATION OF THIS RIGHT.

TEMPORARY PRELIMINARY DECREE
GALLATIN RIVER BASIN
BASIN 41H
ABSTRACT OF WATER RIGHT

WATER RIGHT NUMBER 41H -W-126840-00

OWNERS: BURGESS RONALD L
15032 KELLY CANYON RD
BOZEMAN MT 59715

PRIORITY DATE: MAR 15, 1865

FLOW RATE:

VOLUME: 30 GALLONS PER DAY PER ANIMAL UNIT

THIS RIGHT INCLUDES THE AMOUNT OF WATER CONSUMPTIVELY USED FOR STOCKWATERING PURPOSES AT THE RATE OF 30 GALLONS PER DAY PER ANIMAL UNIT. ANIMAL UNITS SHALL BE BASED ON REASONABLE CARRYING CAPACITY AND HISTORIC USE OF THE AREA SERVICED BY THIS WATER SOURCE.

SOURCE: UNNAMED TRIBUTARY OF ROCKY CREEK

SPRING HYDROLOGICALLY RELATED TO SOURCE.

PURPOSE (USE): STOCK

PERIOD OF USE: JAN 1 TO DEC 31

POINTS OF DIVERSION AND MEANS OF DIVERSION:

LOT	BLK	QTR SEC	SEC	TWP	RGE	COUNTY	
		NW	25	02S	06E	GALLATIN	DIRECT FROM SRC

PLACE OF USE FOR STOCK

	ACRES	LOT	BLK	QTR SEC	SEC	TWP	RGE	COUNTY
001				NWNWNE	25	02S	06E	GALLATIN
002				NENWNE	25	02S	06E	GALLATIN

REMARKS: SEE GENERAL FINDINGS OF FACT AND CONCLUSIONS OF LAW FOR FURTHER DELINEATION OF THIS RIGHT.

TEMPORARY PRELIMINARY DECREE
GALLATIN RIVER BASIN
BASIN 41H
ABSTRACT OF WATER RIGHT

WATER RIGHT NUMBER 41H -W-126841-00

OWNERS: BURGESS JUDY A
15032 KELLY CANYON RD
BOZEMAN MT 59715

BURGESS RONALD L
15032 KELLY CANYON RD
BOZEMAN MT 59715

PRIORITY DATE: DEC 30, 1970 3:05 PM

FLOW RATE:

VOLUME: 30 GALLONS PER DAY PER ANIMAL UNIT

THIS RIGHT INCLUDES THE AMOUNT OF WATER CONSUMPTIVELY USED FOR STOCKWATERING PURPOSES AT THE RATE OF 30 GALLONS PER DAY PER ANIMAL UNIT. ANIMAL UNITS SHALL BE BASED ON REASONABLE CARRYING CAPACITY AND HISTORIC USE OF THE AREA SERVICED BY THIS WATER SOURCE.

SOURCE: KELLY CREEK

SPRING HYDROLOGICALLY RELATED TO SOURCE.

PURPOSE (USE): STOCK

PERIOD OF USE: JAN 1 TO DEC 31

POINTS OF DIVERSION AND MEANS OF DIVERSION:

LOT	BLK	QTR SEC	SEC	TWP	RGE	COUNTY	
		NENENE	06	02S	07E	GALLATIN	DITCH

PLACE OF USE FOR STOCK

ACRES	LOT	BLK	QTR SEC	SEC	TWP	RGE	COUNTY
001			N2NENE	06	02S	07E	GALLATIN

REMARKS: SEE GENERAL FINDINGS OF FACT AND CONCLUSIONS OF LAW FOR FURTHER DELINEATION OF THIS RIGHT.

TEMPORARY PRELIMINARY DECREE
GALLATIN RIVER BASIN
BASIN 41H
ABSTRACT OF WATER RIGHT

WATER RIGHT NUMBER 41H -W-126842-00

OWNERS: BURGESS JUDY A
15032 KELLY CANYON RD
BOZEMAN MT 59715

BURGESS RONALD L
15032 KELLY CANYON RD
BOZEMAN MT 59715

PRIORITY DATE: DEC 30, 1970 3:05 PM

FLOW RATE: 50.00 GPM

VOLUME: 26.95 ACRE FEET PER YEAR

STANDARDS ON VOLUMES FOUND IN THE FINDINGS OF FACT ARE ONLY GUIDELINES. CLAIMED VOLUMES MAY BE MODIFIED BY THE COURT ON INDIVIDUAL OBJECTION.

CLIMATIC AREA: 4

SOURCE: SPRING, TRIBUTARY OF KELLY CREEK

MAXIMUM ACRES: 20.00

PURPOSE (USE): IRRIGATION

PERIOD OF USE: JUNE 1 TO SEPT 30

POINTS OF DIVERSION AND MEANS OF DIVERSION:

LOT	BLK	QTR SEC	SEC	TWP	RGE	COUNTY	
		SENENW	05	02S	07E	GALLATIN	HEADGATE

PLACE OF USE FOR IRRIGATION

	ACRES	LOT	BLK	QTR SEC	SEC	TWP	RGE	COUNTY
001	20.00			N2NENE	06	02S	07E	GALLATIN
TOTAL	20.00							

REMARKS: THIS CLAIM PRESENTS ISSUES OF FACT AND LAW THAT MAY BE ADDRESSED AT THE OBJECTION STAGE. IT APPEARS THAT 0.0 ACRES ARE ACTUALLY IRRIGATED AND PROBLEMS COULD EXIST WITH FLOW RATE AND VOLUME. TO ASSURE THE ORDERLY ADMINISTRATION OF WATER RIGHTS, THE WATER COURTS WILL SET A HEARING TO DETERMINE THESE ISSUES IF NO OBJECTIONS ARE MADE.

SEE GENERAL FINDINGS OF FACT AND CONCLUSIONS OF LAW FOR FURTHER DELINEATION OF THIS RIGHT.

TEMPORARY PRELIMINARY DECREE
GALLATIN RIVER BASIN
BASIN 41H
ABSTRACT OF WATER RIGHT

WATER RIGHT NUMBER 41H -W-126843-00

OWNERS: BURGESS RONALD L
15052 KELLY CANYON RD
BOZEMAN MT 59715

PRIORITY DATE: MAR 15, 1885

FLOW RATE: 221.00 GPM

VOLUME: 119.13 ACRE FEET PER YEAR

STANDARDS ON VOLUMES FOUND IN THE FINDINGS OF FACT ARE ONLY GUIDELINES. CLAIMED VOLUMES MAY BE MODIFIED BY THE COURT ON INDIVIDUAL OBJECTION.

CLIMATIC AREA: 4

SOURCE: UNNAMED TRIBUTARY OF ROCKY CREEK

SPRING HYDROLOGICALLY RELATED TO SOURCE.

MAXIMUM ACRES: 13.00

PURPOSE (USE): IRRIGATION

PERIOD OF USE: JUNE 1 TO SEPT 30

POINTS OF DIVERSION AND MEANS OF DIVERSION:

LOT	BLK	QTR SEC	SEC	TWP	RGE	COUNTY	
		SESESW	24	02S	06E	GALLATIN	DITCH

PLACE OF USE FOR IRRIGATION

	ACRES	LOT	BLK	QTR SEC	SEC	TWP	RGE	COUNTY
001	3.00			SESESW	24	02S	06E	GALLATIN
002	4.00			SWSWSE	24	02S	06E	GALLATIN
003	3.00			NWNWNE	25	02S	06E	GALLATIN
004	3.00			NENWNE	35	02S	06E	GALLATIN
TOTAL	13.00							

REMARKS: THE WATER RIGHTS FOLLOWING THIS STATEMENT ARE SUPPLEMENTAL, WHICH MEANS THE RIGHTS HAVE OVERLAPPING PLACES OF USE. THE RIGHTS CAN BE COMBINED TO IRRIGATE ONLY OVERLAPPING PARCELS OF THE CLAIMANT'S TOTAL 13.00 ACRES. THE COMBINED VOLUME OF THESE RIGHTS SHALL NOT EXCEED 110.50 ACRE-FEET PER YEAR. EACH RIGHT IS LIMITED TO THE FLOW RATE, VOLUME, PLACE OF USE AND BENEFICIAL USE OF THAT INDIVIDUAL RIGHT.
W126843-00, W126844-00, W126845-00, W126846-00

THIS CLAIM PRESENTS ISSUES OF FACT AND LAW THAT MAY BE ADDRESSED AT THE OBJECTION STAGE. IT APPEARS THAT FEWER ACRES ARE ACTUALLY IRRIGATED AND PROBLEMS COULD EXIST WITH FLOW RATE AND VOLUME. TO ASSURE THE ORDERLY ADMINISTRATION OF WATER RIGHTS, THE WATER COURTS WILL SET A HEARING TO DETERMINE THESE ISSUES IF NO OBJECTIONS ARE MADE.

THIS CLAIM PRESENTS ISSUES OF FACT AND LAW THAT MAY BE ADDRESSED AT THE OBJECTION STAGE. THERE MAY BE PROBLEMS WITH VOLUME. TO ASSURE THE ORDERLY ADMINISTRATION OF WATER RIGHTS, THE WATER COURTS WILL SET A HEARING TO DETERMINE THESE ISSUES IF NO OBJECTIONS ARE MADE.

SEE GENERAL FINDINGS OF FACT AND CONCLUSIONS OF LAW FOR FURTHER DELINEATION OF THIS RIGHT.

TEMPORARY PRELIMINARY DECREE
GALLATIN RIVER BASIN
BASIN 41H
ABSTRACT OF WATER RIGHT

WATER RIGHT NUMBER 41H -W-126844-00

OWNERS: BURGESS RONALD L
15032 KELLY CANYON RD
BOZEMAN MT 59715

PRIORITY DATE: MAR 15, 1883

FLOW RATE: 221.00 GPM

VOLUME: 119.13 ACRE FEET PER YEAR

STANDARDS ON VOLUMES FOUND IN THE FINDINGS OF FACT ARE ONLY GUIDELINES. CLAIMED VOLUMES MAY BE MODIFIED BY THE COURT ON INDIVIDUAL OBJECTION.

CLIMATIC AREA: 4

SOURCE: UNNAMED TRIBUTARY OF ROCKY CREEK

SPRING HYDROLOGICALLY RELATED TO SOURCE.

MAXIMUM ACRES: 13.00

PURPOSE (USE): IRRIGATION

PERIOD OF USE: JUNE 1 TO SEPT 30

POINTS OF DIVERSION AND MEANS OF DIVERSION:

LOT	BLK	QTR SEC	SEC	TWP	RGE	COUNTY	
		NENWNE	25	02S	06E	GALLATIN	DITCH

PLACE OF USE FOR IRRIGATION

	ACRES	LOT	BLK	QTR SEC	SEC	TWP	RGE	COUNTY
001	3.00			SESESW	24	02S	06E	GALLATIN
002	4.00			SWSWSE	24	02S	06E	GALLATIN
003	3.00			NWNWNE	25	02S	06E	GALLATIN
004	3.00			NENWNE	25	02S	06E	GALLATIN
TOTAL	13.00							

REMARKS: THE WATER RIGHTS FOLLOWING THIS STATEMENT ARE SUPPLEMENTAL, WHICH MEANS THE RIGHTS HAVE OVERLAPPING PLACES OF USE. THE RIGHTS CAN BE COMBINED TO IRRIGATE ONLY OVERLAPPING PARCELS OF THE CLAIMANT'S TOTAL 13.00 ACRES. THE COMBINED VOLUME OF THESE RIGHTS SHALL NOT EXCEED 110.50 ACRE-FEET PER YEAR. EACH RIGHT IS LIMITED TO THE FLOW RATE, VOLUME, PLACE OF USE AND BENEFICIAL USE OF THAT INDIVIDUAL RIGHT.
W126843-00, W126844-00, W126845-00, W126846-00

THIS CLAIM PRESENTS ISSUES OF FACT AND LAW THAT MAY BE ADDRESSED AT THE OBJECTION STAGE. IT APPEARS THAT FEWER ACRES ARE ACTUALLY IRRIGATED AND PROBLEMS COULD EXIST WITH FLOW RATE AND VOLUME. TO ASSURE THE ORDERLY ADMINISTRATION OF WATER RIGHTS, THE WATER COURTS WILL SET A HEARING TO DETERMINE THESE ISSUES IF NO OBJECTIONS ARE MADE.

THIS CLAIM PRESENTS ISSUES OF FACT AND LAW THAT MAY BE ADDRESSED AT THE OBJECTION STAGE. THERE MAY BE PROBLEMS WITH VOLUME. TO ASSURE THE ORDERLY ADMINISTRATION OF WATER RIGHTS, THE WATER COURTS WILL SET A HEARING TO DETERMINE THESE ISSUES IF NO OBJECTIONS ARE MADE.

SEE GENERAL FINDINGS OF FACT AND CONCLUSIONS OF LAW FOR FURTHER DELINEATION OF THIS RIGHT.

PAGE 3280

TEMPORARY PRELIMINARY DECREE
GALLATIN RIVER BASIN
BASIN 41H
ABSTRACT OF WATER RIGHT

WATER RIGHT NUMBER 41H -W-126845-00

OWNERS: BURGESS RONALD L
15032 KELLY CANYON RD
BOZEMAN MT 59715

PRIORITY DATE: MAR 15, 1885

FLOW RATE: 221.00 GPM

VOLUME: 119.13 ACRE FEET PER YEAR

STANDARDS ON VOLUMES FOUND IN THE FINDINGS OF FACT ARE ONLY GUIDELINES. CLAIMED VOLUMES MAY BE MODIFIED BY THE COURT ON INDIVIDUAL OBJECTION.

CLIMATIC AREA: 4

SOURCE: ROCKY CREEK

MAXIMUM ACRES: 13.00

PURPOSE (USE): IRRIGATION

PERIOD OF USE: JUNE 1 TO SEPT 30

POINTS OF DIVERSION AND MEANS OF DIVERSION:

LOT	BLK	QTR SEC	SEC	TWP	RGE	COUNTY	
		SWSWSE	24	02S	06E	GALLATIN	HEADGATE

PLACE OF USE FOR IRRIGATION

	ACRES	LOT	BLK	QTR SEC	SEC	TWP	RGE	COUNTY
001	3.00			SESESW	24	02S	06E	GALLATIN
002	4.00			SWSWSE	24	02S	06E	GALLATIN
003	3.00			NWNWNE	25	02S	06E	GALLATIN
004	3.00			NENWNE	25	02S	06E	GALLATIN
TOTAL	13.00							

REMARKS: THE WATER RIGHTS FOLLOWING THIS STATEMENT ARE SUPPLEMENTAL, WHICH MEANS THE RIGHTS HAVE OVERLAPPING PLACES OF USE. THE RIGHTS CAN BE COMBINED TO IRRIGATE ONLY OVERLAPPING PARCELS OF THE CLAIMANT'S TOTAL 13.00 ACRES. THE COMBINED VOLUME OF THESE RIGHTS SHALL NOT EXCEED 110.50 ACRE-FEET PER YEAR. EACH RIGHT IS LIMITED TO THE FLOW RATE, VOLUME, PLACE OF USE AND BENEFICIAL USE OF THAT INDIVIDUAL RIGHT.
W126843-00, W126844-00, W126845-00, W126846-00

THIS CLAIM PRESENTS ISSUES OF FACT AND LAW THAT MAY BE ADDRESSED AT THE OBJECTION STAGE. IT APPEARS THAT FEWER ACRES ARE ACTUALLY IRRIGATED AND PROBLEMS COULD EXIST WITH FLOW RATE AND VOLUME. TO ASSURE THE ORDERLY ADMINISTRATION OF WATER RIGHTS, THE WATER COURTS WILL SET A HEARING TO DETERMINE THESE ISSUES IF NO OBJECTIONS ARE MADE.

THIS CLAIM PRESENTS ISSUES OF FACT AND LAW THAT MAY BE ADDRESSED AT THE OBJECTION STAGE. THERE MAY BE PROBLEMS WITH VOLUME. TO ASSURE THE ORDERLY ADMINISTRATION OF WATER RIGHTS, THE WATER COURTS WILL SET A HEARING TO DETERMINE THESE ISSUES IF NO OBJECTIONS ARE MADE.

SEE GENERAL FINDINGS OF FACT AND CONCLUSIONS OF LAW FOR FURTHER DELINEATION OF THIS RIGHT.

TEMPORARY PRELIMINARY DECREE
GALLATIN RIVER BASIN
BASIN 41H
ABSTRACT OF WATER RIGHT

WATER RIGHT NUMBER 41H -W-126846-00

OWNERS: BURGESS RONALD L
15032 KELLY CANYON RD
BOZEMAN MT 59715

PRIORITY DATE: DEC 29, 1961

FLOW RATE: 50.00 GPM

VOLUME: 20.00 ACRE FEET PER YEAR

STANDARDS ON VOLUMES FOUND IN THE FINDINGS OF FACT ARE ONLY GUIDELINES. CLAIMED VOLUMES MAY BE MODIFIED BY THE COURT ON INDIVIDUAL OBJECTION.

CLIMATIC AREA: 4

SOURCE: WELL

MAXIMUM ACRES: 10.00

PURPOSE (USE): IRRIGATION

PERIOD OF USE: JUNE 1 TO SEPT 30

POINTS OF DIVERSION AND MEANS OF DIVERSION:

LOT	BLK	QTR SEC	SEC	TWP	RGE	COUNTY	
		NENWNE	25	02S	06E	GALLATIN	WELL

PLACE OF USE FOR IRRIGATION

	ACRES	LOT	BLK	QTR SEC	SEC	TWP	RGE	COUNTY
001	10.00			NENWNE	25	02S	06E	GALLATIN
TOTAL	10.00							

REMARKS: THE WATER RIGHTS FOLLOWING THIS STATEMENT ARE SUPPLEMENTAL, WHICH MEANS THE RIGHTS HAVE OVERLAPPING PLACES OF USE. THE RIGHTS CAN BE COMBINED TO IRRIGATE ONLY OVERLAPPING PARCELS OF THE CLAIMANT'S TOTAL 13.00 ACRES. THE COMBINED VOLUME OF THESE RIGHTS SHALL NOT EXCEED 110.50 ACRE-FEET PER YEAR. EACH RIGHT IS LIMITED TO THE FLOW RATE, VOLUME, PLACE OF USE AND BENEFICIAL USE OF THAT INDIVIDUAL RIGHT.
W126843-00, W126844-00, W126845-00, W126846-00

THIS CLAIM PRESENTS ISSUES OF FACT AND LAW THAT MAY BE ADDRESSED AT THE OBJECTION STAGE. IT APPEARS THAT 0.0 ACRES ARE ACTUALLY IRRIGATED AND PROBLEMS COULD EXIST WITH FLOW RATE AND VOLUME. TO ASSURE THE ORDERLY ADMINISTRATION OF WATER RIGHTS, THE WATER COURTS WILL SET A HEARING TO DETERMINE THESE ISSUES IF NO OBJECTIONS ARE MADE.

SEE GENERAL FINDINGS OF FACT AND CONCLUSIONS OF LAW FOR FURTHER DELINEATION OF THIS RIGHT.

TEMPORARY PRELIMINARY DECREE

TEMPORARY PRELIMINARY DECREE
GALLATIN RIVER BASIN
BASIN 41H
ABSTRACT OF WATER RIGHT

WATER RIGHT NUMBER 41H -W-126847-00

OWNERS: BOS JOHN J
BOX 150 RT 1
MANHATTAN MT 59741

PRIORITY DATE: DEC 31, 1915

FLOW RATE: 2.08 CFS

VOLUME: 220.00 ACRE FEET PER YEAR

STANDARDS ON VOLUMES FOUND IN THE FINDINGS OF FACT ARE ONLY GUIDELINES. CLAIMED VOLUMES MAY BE MODIFIED BY THE COURT ON INDIVIDUAL OBJECTION.

CLIMATIC AREA: 3

SOURCE: GODFREY CREEK

MAXIMUM ACRES: 55.00

PURPOSE (USE): IRRIGATION

PERIOD OF USE: MAY 1 TO OCT 31

POINTS OF DIVERSION AND MEANS OF DIVERSION:

LOT	BLK	QTR SEC	SEC	TWP	RGE	COUNTY	
		NESENE	13	01S	03E	GALLATIN	HEADGATE

PLACE OF USE FOR IRRIGATION

	ACRES	LOT	BLK	QTR SEC	SEC	TWP	RGE	COUNTY
001	55.00			NE	13	01S	03E	GALLATIN
TOTAL	55.00							

REMARKS: THIS CLAIM PRESENTS ISSUES OF FACT AND LAW THAT MAY BE ADDRESSED AT THE OBJECTION STAGE. IT APPEARS THAT 45.0 ACRES ARE ACTUALLY IRRIGATED AND PROBLEMS COULD EXIST WITH FLOW RATE AND VOLUME. TO ASSURE THE ORDERLY ADMINISTRATION OF WATER RIGHTS, THE WATER COURTS WILL SET A HEARING TO DETERMINE THESE ISSUES IF NO OBJECTIONS ARE MADE.

SEE GENERAL FINDINGS OF FACT AND CONCLUSIONS OF LAW FOR FURTHER DELINEATION OF THIS RIGHT.

TEMPORARY PRELIMINARY DECREE
GALLATIN RIVER BASIN
BASIN 41H
ABSTRACT OF WATER RIGHT

WATER RIGHT NUMBER 41H -W-126848-00

OWNERS: BLACKWOOD EDWARD D
2605 BLACKWOOD RD
BOZEMAN MT 59715

BLACKWOOD EDWARD L
2605 BLACKWOOD RD
BOZEMAN MT 59715

PRIORITY DATE: DEC 31, 1870

FLOW RATE:

VOLUME: 30 GALLONS PER DAY PER ANIMAL UNIT

THIS RIGHT INCLUDES THE AMOUNT OF WATER CONSUMPTIVELY USED FOR STOCKWATERING PURPOSES AT THE RATE OF 30 GALLONS PER DAY PER ANIMAL UNIT. ANIMAL UNITS SHALL BE BASED ON REASONABLE CARRYING CAPACITY AND HISTORIC USE OF THE AREA SERVICED BY THIS WATER SOURCE.

SOURCE: UNNAMED TRIBUTARY OF SOUTH DRY CREEK

PURPOSE (USE): STOCK

PERIOD OF USE: JAN 1 TO DEC 31

POINTS OF DIVERSION AND MEANS OF DIVERSION:

LOT	BLK	QTR SEC	SEC	TWP	RGE	COUNTY	
			19	02S	05E	GALLATIN	DIRECT FROM SRC

PLACE OF USE FOR STOCK

	ACRES	LOT	BLK	QTR SEC	SEC	TWP	RGE	COUNTY
001				E2SE	19	02S	05E	GALLATIN
002				W2NE	19	02S	05E	GALLATIN
003				NENW	19	02S	05E	GALLATIN

REMARKS: SEE GENERAL FINDINGS OF FACT AND CONCLUSIONS OF LAW FOR FURTHER DELINEATION OF THIS RIGHT.

TEMPORARY PRELIMINARY DECREE

TEMPORARY PRELIMINARY DECREE
GALLATIN RIVER BASIN
BASIN 41H
ABSTRACT OF WATER RIGHT

WATER RIGHT NUMBER 41H -W-126849-00

OWNERS: BLACKWOOD EDWARD L
2605 BLACKWOOD RD
BOZEMAN MT 59715

PRIORITY DATE: DEC 31, 1920

FLOW RATE:

VOLUME: 30 GALLONS PER DAY PER ANIMAL UNIT

THIS RIGHT INCLUDES THE AMOUNT OF WATER CONSUMPTIVELY USED FOR STOCKWATERING PURPOSES AT THE RATE OF 30 GALLONS PER DAY PER ANIMAL UNIT. ANIMAL UNITS SHALL BE BASED ON REASONABLE CARRYING CAPACITY AND HISTORIC USE OF THE AREA SERVICED BY THIS WATER SOURCE.

SOURCE: SPRING, TRIBUTARY OF SOUTH DRY CREEK

PURPOSE (USE): STOCK

PERIOD OF USE: JAN 1 TO DEC 31

POINTS OF DIVERSION AND MEANS OF DIVERSION:

LOT	BLK	QTR SEC	SEC	TWP	RGE	COUNTY	
		SWSWNE	19	02S	05E	GALLATIN	MULTIPLE

PLACE OF USE FOR STOCK

ACRES	LOT	BLK	QTR SEC	SEC	TWP	RGE	COUNTY
001			NW	19	02S	05E	GALLATIN

REMARKS: SEE GENERAL FINDINGS OF FACT AND CONCLUSIONS OF LAW FOR FURTHER DELINEATION OF THIS RIGHT.

TEMPORARY PRELIMINARY DECREE

TEMPORARY PRELIMINARY DECREE
GALLATIN RIVER BASIN
BASIN 41H
ABSTRACT OF WATER RIGHT

WATER RIGHT NUMBER 41H -W-126850-00

OWNERS: BLACKWOOD EDWARD L
2605 BLACKWOOD RD
BOZEMAN MT 59715

PRIORITY DATE: DEC 31, 1872

FLOW RATE:

VOLUME: 30 GALLONS PER DAY PER ANIMAL UNIT

THIS RIGHT INCLUDES THE AMOUNT OF WATER CONSUMPTIVELY USED FOR STOCKWATERING PURPOSES AT THE RATE OF 30 GALLONS PER DAY PER ANIMAL UNIT. ANIMAL UNITS SHALL BE BASED ON REASONABLE CARRYING CAPACITY AND HISTORIC USE OF THE AREA SERVICED BY THIS WATER SOURCE.

SOURCE: SOUTH DRY CREEK

PURPOSE (USE): STOCK

PERIOD OF USE: JAN 1 TO DEC 31

POINTS OF DIVERSION AND MEANS OF DIVERSION:

LOT	BLK	QTR SEC	SEC	TWP	RGE	COUNTY	
			19	02S	05E	GALLATIN	MULTIPLE

PLACE OF USE FOR STOCK

ACRES	LOT	BLK	QTR SEC	SEC	TWP	RGE	COUNTY
001				19	02S	05E	GALLATIN

REMARKS: SEE GENERAL FINDINGS OF FACT AND CONCLUSIONS OF LAW FOR FURTHER DELINEATION OF THIS RIGHT.

TEMPORARY PRELIMINARY DECREE
GALLATIN RIVER BASIN
BASIN 41H
ABSTRACT OF WATER RIGHT

WATER RIGHT NUMBER 41H -W-126851-00

OWNERS: BLACKWOOD EDWARD D
2605 BLACKWOOD RD
BOZEMAN MT 59715

BLACKWOOD EDWARD L
2605 BLACKWOOD RD
BOZEMAN MT 59715

PRIORITY DATE: DEC 31, 1920

FLOW RATE: 1.25 CFS

VOLUME: 525.00 ACRE FEET PER YEAR

STANDARDS ON VOLUMES FOUND IN THE FINDINGS OF FACT ARE ONLY GUIDELINES. CLAIMED VOLUMES MAY BE MODIFIED BY THE COURT ON INDIVIDUAL OBJECTION.

CLIMATIC AREA: 4

SOURCE: SPRING, TRIBUTARY OF SOUTH DRY CREEK

MAXIMUM ACRES: 60.00

PURPOSE (USE): IRRIGATION

PERIOD OF USE: APR 1 TO OCT 31

POINTS OF DIVERSION AND MEANS OF DIVERSION:

LOT	BLK	QTR SEC	SEC	TWP	RGE	COUNTY	
		SWSWNE	19	02S	05E	GALLATIN	HEADGATE

PLACE OF USE FOR IRRIGATION

	ACRES	LOT	BLK	QTR SEC	SEC	TWP	RGE	COUNTY
001	45.00			E2NW	19	02S	05E	GALLATIN
002	15.00			W2W2NE	19	02S	05E	GALLATIN
TOTAL	60.00							

REMARKS: THE WATER RIGHTS FOLLOWING THIS STATEMENT ARE SUPPLEMENTAL, WHICH MEANS THE RIGHTS HAVE OVERLAPPING PLACES OF USE. THE RIGHTS CAN BE COMBINED TO IRRIGATE ONLY OVERLAPPING PARCELS OF THE CLAIMANT'S TOTAL 516.00 ACRES. THE COMBINED VOLUME OF THESE RIGHTS SHALL NOT EXCEED 4,386.00 ACRE-FEET PER YEAR. EACH RIGHT IS LIMITED TO THE FLOW RATE, VOLUME, PLACE OF USE AND BENEFICIAL USE OF THAT INDIVIDUAL RIGHT.
W126851-00, W126852-00, W126853-00, W126854-00, W126855-00, W126856-00, W126857-00

THIS CLAIM PRESENTS ISSUES OF FACT AND LAW THAT MAY BE ADDRESSED AT THE OBJECTION STAGE. THERE MAY BE PROBLEMS WITH VOLUME. TO ASSURE THE ORDERLY ADMINISTRATION OF WATER RIGHTS, THE WATER COURTS WILL SET A HEARING TO DETERMINE THESE ISSUES IF NO OBJECTIONS ARE MADE.

SEE GENERAL FINDINGS OF FACT AND CONCLUSIONS OF LAW FOR FURTHER DELINEATION OF THIS RIGHT.

TEMPORARY PRELIMINARY DECREE

TEMPORARY PRELIMINARY DECREE
GALLATIN RIVER BASIN
BASIN 41H
ABSTRACT OF WATER RIGHT

WATER RIGHT NUMBER 41H -W-126852-00

OWNERS: BLACKWOOD EDWARD D
2605 BLACKWOOD RD
BOZEMAN MT 59715

BLACKWOOD EDWARD L
2605 BLACKWOOD RD
BOZEMAN MT 59715

PRIORITY DATE: AUG 5, 1898

FLOW RATE: 1.25 CFS

VOLUME: 525.00 ACRE FEET PER YEAR

STANDARDS ON VOLUMES FOUND IN THE FINDINGS OF FACT ARE ONLY GUIDELINES. CLAIMED VOLUMES MAY BE MODIFIED BY THE COURT ON INDIVIDUAL OBJECTION.

CLIMATIC AREA: 4

SOURCE: WASTE & SEEPAGE, TRIBUTARY OF SOUTH DRY CREEK

MAXIMUM ACRES: 516.00

PURPOSE (USE): IRRIGATION

PERIOD OF USE: APR 1 TO OCT 31

POINTS OF DIVERSION AND MEANS OF DIVERSION:

LOT	BLK	QTR SEC	SEC	TWP	RGE	COUNTY	
		NWSESW	29	02S	05E	GALLATIN	HEADGATE
		NENENE	30	02S	05E	GALLATIN	HEADGATE
		NENWSE	19	02S	05E	GALLATIN	HEADGATE

PLACE OF USE FOR IRRIGATION

	ACRES	LOT	BLK	QTR SEC	SEC	TWP	RGE	COUNTY
001	320.00			S2	19	02S	05E	GALLATIN
002	80.00			W2NE	19	02S	05E	GALLATIN
003	80.00			E2NW	19	02S	05E	GALLATIN
004	38.00			E2SE	24	02S	04E	GALLATIN
TOTAL	518.00							

REMARKS: CLARIFICATION OF LAND DESCRIPTION:
THE SOURCE INCLUDES UNNAMED TRIBUTARIES OF SOUTH DRY CREEK.

THE WATER RIGHTS FOLLOWING THIS STATEMENT ARE SUPPLEMENTAL, WHICH MEANS THE RIGHTS HAVE OVERLAPPING PLACES OF USE. THE RIGHTS CAN BE COMBINED TO IRRIGATE ONLY OVERLAPPING PARCELS OF THE CLAIMANT'S TOTAL 516.00 ACRES. THE COMBINED VOLUME OF THESE RIGHTS SHALL NOT EXCEED 4,386.00 ACRE-FEET PER YEAR. EACH RIGHT IS LIMITED TO THE FLOW RATE, VOLUME, PLACE OF USE AND BENEFICIAL USE OF THAT INDIVIDUAL RIGHT.
W126851-00, W126852-00, W126853-00, W126854-00, W126855-00, W126856-00, W126857-00

SEE GENERAL FINDINGS OF FACT AND CONCLUSIONS OF LAW FOR FURTHER DELINEATION OF THIS RIGHT.

TEMPORARY PRELIMINARY DECREE
GALLATIN RIVER BASIN
BASIN 41H
ABSTRACT OF WATER RIGHT

WATER RIGHT NUMBER 41H -W-126853-00

OWNERS: BLACKWOOD EDWARD D
2605 BLACKWOOD RD
BOZEMAN MT 59715

BLACKWOOD EDWARD L
2605 BLACKWOOD RD
BOZEMAN MT 59715

PRIORITY DATE: DEC 31, 1872

FLOW RATE: 7.50 CFS

VOLUME: 3,150.00 ACRE FEET PER YEAR

STANDARDS ON VOLUMES FOUND IN THE FINDINGS OF FACT ARE ONLY GUIDELINES. CLAIMED VOLUMES MAY BE MODIFIED BY THE COURT ON INDIVIDUAL OBJECTION.

CLIMATIC AREA: 4

SOURCE: SOUTH DRY CREEK

MAXIMUM ACRES: 240.00

PURPOSE (USE): IRRIGATION

PERIOD OF USE: APR 1 TO OCT 31

POINTS OF DIVERSION AND MEANS OF DIVERSION:

LOT	BLK	QTR SEC	SEC	TWP	RGE	COUNTY	
		NENENE	30	02S	05E	GALLATIN	HEADGATE
		NWSESW	29	02S	05E	GALLATIN	HEADGATE
		NENWSE	19	02S	05E	GALLATIN	HEADGATE

PLACE OF USE FOR IRRIGATION

	ACRES	LOT	BLK	QTR SEC	SEC	TWP	RGE	COUNTY
001	80.00			E2SE	19	02S	05E	GALLATIN
002	80.00			W2NE	19	02S	05E	GALLATIN
003	80.00			E2NW	19	02S	05E	GALLATIN
TOTAL	240.00							

REMARKS: THE WATER RIGHTS FOLLOWING THIS STATEMENT ARE SUPPLEMENTAL, WHICH MEANS THE RIGHTS HAVE OVERLAPPING PLACES OF USE. THE RIGHTS CAN BE COMBINED TO IRRIGATE ONLY OVERLAPPING PARCELS OF THE CLAIMANT'S TOTAL 516.00 ACRES. THE COMBINED VOLUME OF THESE RIGHTS SHALL NOT EXCEED 4,386.00 ACRE-FEET PER YEAR. EACH RIGHT IS LIMITED TO THE FLOW RATE, VOLUME, PLACE OF USE AND BENEFICIAL USE OF THAT INDIVIDUAL RIGHT.
W126851-00, W126852-00, W126853-00, W126854-00, W126855-00, W126856-00, W126857-00

THIS CLAIM PRESENTS ISSUES OF FACT AND LAW THAT MAY BE ADDRESSED AT THE OBJECTION STAGE. THERE MAY BE PROBLEMS WITH VOLUME TO ASSURE THE ORDERLY ADMINISTRATION OF WATER RIGHTS, THE WATER COURTS WILL SET A HEARING TO DETERMINE THESE ISSUES IF NO OBJECTIONS ARE MADE.

SEE GENERAL FINDINGS OF FACT AND CONCLUSIONS OF LAW FOR FURTHER DELINEATION OF THIS RIGHT.

TEMPORARY PRELIMINARY DECREE
GALLATIN RIVER BASIN
BASIN 41H
ABSTRACT OF WATER RIGHT

WATER RIGHT NUMBER 41H -W-126854-00

OWNER: BLACKWOOD EDWARD D
2605 BLACKWOOD RD
BOZEMAN MT 59715

BLACKWOOD EDWARD L
2605 BLACKWOOD RD
BOZEMAN MT 59715

PRIORITY DATE: DEC 31, 1872

FLOW RATE: 7.50 CFS

VOLUME: 3,150.00 ACRE FEET PER YEAR

STANDARDS ON VOLUMES FOUND IN THE FINDINGS OF FACT ARE ONLY GUIDELINES. CLAIMED VOLUMES MAY BE MODIFIED BY THE COURT ON INDIVIDUAL OBJECTION.

CLIMATIC AREA: 4

SOURCE: SOUTH DRY CREEK

MAXIMUM ACRES: 266.00

PURPOSE (USE): IRRIGATION

PERIOD OF USE: APR 1 TO OCT 31

POINTS OF DIVERSION AND MEANS OF DIVERSION:

LOT	BLK	QTR SEC	SEC	TWP	RGE	COUNTY	
		NWSESW	29	02S	05E	GALLATIN	HEADGATE

PLACE OF USE FOR IRRIGATION

	ACRES	LOT	BLK	QTR SEC	SEC	TWP	RGE	COUNTY
001	160.00			SW	19	02S	05E	GALLATIN
002	70.00			W2SE	19	02S	05E	GALLATIN
003	36.00			E2SE	24	02S	04E	GALLATIN
TOTAL	266.00							

REMARKS: THE WATER RIGHTS FOLLOWING THIS STATEMENT ARE SUPPLEMENTAL, WHICH MEANS THE RIGHTS HAVE OVERLAPPING PLACES OF USE. THE RIGHTS CAN BE COMBINED TO IRRIGATE ONLY OVERLAPPING PARCELS OF THE CLAIMANT'S TOTAL 516.00 ACRES. THE COMBINED VOLUME OF THESE RIGHTS SHALL NOT EXCEED 4,386.00 ACRE-FEET PER YEAR. EACH RIGHT IS LIMITED TO THE FLOW RATE, VOLUME, PLACE OF USE AND BENEFICIAL USE OF THAT INDIVIDUAL RIGHT.
W126851-00, W126852-00, W126853-00, W126854-00, W126855-00, W126856-00, W126857-00

THIS CLAIM PRESENTS ISSUES OF FACT AND LAW THAT MAY BE ADDRESSED AT THE OBJECTION STAGE. THERE MAY BE PROBLEMS WITH VOLUME. TO ASSURE THE ORDERLY ADMINISTRATION OF WATER RIGHTS, THE WATER COURTS WILL SET A HEARING TO DETERMINE THESE ISSUES IF NO OBJECTIONS ARE MADE.

SEE GENERAL FINDINGS OF FACT AND CONCLUSIONS OF LAW FOR FURTHER DELINEATION OF THIS RIGHT.

TEMPORARY PRELIMINARY DECREE
GALLATIN RIVER BASIN
BASIN 41H
ABSTRACT OF WATER RIGHT

WATER RIGHT NUMBER 41H -W-126855-00

OWNERS: BLACKWOOD EDWARD D
2605 BLACKWOOD RD
BOZEMAN MT 59715

BLACKWOOD EDWARD L
2605 BLACKWOOD RD
BOZEMAN MT 59715

PRIORITY DATE: DEC 31, 1870

FLOW RATE: 1.25 CFS

VOLUME: 525.00 ACRE FEET PER YEAR

STANDARDS ON VOLUMES FOUND IN THE FINDINGS OF FACT ARE ONLY GUIDELINES. CLAIMED VOLUMES MAY BE MODIFIED BY THE COURT ON INDIVIDUAL OBJECTION.

CLIMATIC AREA: 4

SOURCE: UNNAMED TRIBUTARY OF SOUTH DRY CREEK

MAXIMUM ACRES: 117.00

PURPOSE (USE): IRRIGATION

PERIOD OF USE: APR 1 TO OCT 31

POINTS OF DIVERSION AND MEANS OF DIVERSION:

LOT	BLK	QTR SEC	SEC	TWP	RGE	COUNTY	
		SENESE	19	02S	05E	GALLATIN	HEADGATE

PLACE OF USE FOR IRRIGATION

	ACRES	LOT	BLK	QTR SEC	SEC	TWP	RGE	COUNTY
001	17.00			NESE	19	02S	05E	GALLATIN
002	80.00			W2NE	19	02S	05E	GALLATIN
003	20.00			NENW	19	02S	05E	GALLATIN
TOTAL	117.00							

REMARKS: THE WATER RIGHTS FOLLOWING THIS STATEMENT ARE SUPPLEMENTAL, WHICH MEANS THE RIGHTS HAVE OVERLAPPING PLACES OF USE. THE RIGHTS CAN BE COMBINED TO IRRIGATE ONLY OVERLAPPING PARCELS OF THE CLAIMANT'S TOTAL 516.00 ACRES. THE COMBINED VOLUME OF THESE RIGHTS SHALL NOT EXCEED 4,386.00 ACRE-FEET PER YEAR. EACH RIGHT IS LIMITED TO THE FLOW RATE, VOLUME, PLACE OF USE AND BENEFICIAL USE OF THAT INDIVIDUAL RIGHT.
W126851-00, W126852-00, W126853-00, W126854-00, W126855-00, W126856-00, W126857-00

SEE GENERAL FINDINGS OF FACT AND CONCLUSIONS OF LAW FOR FURTHER DELINEATION OF THIS RIGHT.

TEMPORARY PRELIMINARY DECREE
GALLATIN RIVER BASIN
BASIN 41H
ABSTRACT OF WATER RIGHT

WATER RIGHT NUMBER 41H -W-126856-00

OWNERS: BLACKWOOD EDWARD D
2605 BLACKWOOD RD
BOZEMAN MT 59715

BLACKWOOD EDWARD L
2605 BLACKWOOD RD
BOZEMAN MT 59715

PRIORITY DATE: JUNE 10, 1882

FLOW RATE: 2.50 CFS

VOLUME: 500.00 ACRE FEET PER YEAR

STANDARDS ON VOLUMES FOUND IN THE FINDINGS OF FACT ARE ONLY GUIDELINES. CLAIMED VOLUMES MAY BE MODIFIED BY THE COURT ON INDIVIDUAL OBJECTION.

CLIMATIC AREA: 4

SOURCE: WEST GALLATIN RIVER

MAXIMUM ACRES: 516.00

PURPOSE (USE): IRRIGATION

PERIOD OF USE: APR 1 TO OCT 31

POINTS OF DIVERSION AND MEANS OF DIVERSION:

LOT	BLK	QTR SEC	SEC	TWP	RGE	COUNTY	
		NWSWSE	05	04S	04E	GALLATIN	HEADGATE
		SWNWNW	11	03S	04E	GALLATIN	HEADGATE

PLACE OF USE FOR IRRIGATION

	ACRES	LOT	BLK	QTR SEC	SEC	TWP	RGE	COUNTY
001	160.00			SW	19	02S	05E	GALLATIN
002	36.00			E2SE	24	02S	04E	GALLATIN
003	160.00			ST	19	02S	05E	GALLATIN
004	80.00			W2NE	19	02S	05E	GALLATIN
005	80.00			E2NW	19	02S	05E	GALLATIN
TOTAL	516.00							

REMARKS: THE WATER RIGHTS FOLLOWING THIS STATEMENT ARE SUPPLEMENTAL, WHICH MEANS THE RIGHTS HAVE OVERLAPPING PLACES OF USE. THE RIGHTS CAN BE COMBINED TO IRRIGATE ONLY OVERLAPPING PARCELS OF THE CLAIMANT'S TOTAL 516.00 ACRES. THE COMBINED VOLUME OF THESE RIGHTS SHALL NOT EXCEED 4,486.00 ACRE-FEET PER YEAR. EACH RIGHT IS LIMITED TO THE FLOW RATE, VOLUME, PLACE OF USE AND BENEFICIAL USE OF THAT INDIVIDUAL RIGHT.
W126851-00, W126852-00, W126853-00, W126854-00, W126855-00, W126856-00, W126857-00

SEE GENERAL FINDINGS OF FACT AND CONCLUSIONS OF LAW FOR FURTHER DELINEATION OF THIS RIGHT.

TEMPORARY PRELIMINARY DECREE
GALLATIN RIVER BASIN
BASIN 41H
ABSTRACT OF WATER RIGHT

WATER RIGHT NUMBER 41H -W-126857-00

OWNERS: BLACKWOOD EDWARD D
2605 BLACKWOOD RD
BOZEMAN MT 59715

SIME AUDREY L
2605 BLACKWOOD RD
BOZEMAN MT 59715

WALKER FLORENCE I
1465 BLACKWOOD RD
BOZEMAN MT 59715

PRIORITY DATE: JUNE 15, 1866

FLOW RATE: 0.70 CFS

VOLUME: 147.00 ACRE FEET PER YEAR

STANDARDS ON VOLUMES FOUND IN THE FINDINGS OF FACT ARE ONLY GUIDELINES. CLAIMED VOLUMES MAY BE MODIFIED BY THE COURT ON INDIVIDUAL OBJECTION.

CLIMATIC AREA: 4

SOURCE: WEST GALLATIN RIVER

MAXIMUM ACRES: 220.00

PURPOSE (USE): IRRIGATION

PERIOD OF USE: APR 1 TO OCT 31

POINTS OF DIVERSION AND MEANS OF DIVERSION:

LOT	BLK	QTR SEC	SEC	TWP	RGE	COUNTY	
		SWNWNW	11	03S	04E	GALLATIN	HEADGATE
		NWSWSE	05	04S	04E	GALLATIN	HEADGATE

PLACE OF USE FOR IRRIGATION

	ACRES	LOT	BLK	QTR SEC	SEC	TWP	RGE	COUNTY
001	80.00			W2NE	19	02S	05E	GALLATIN
002	80.00			E2NW	19	02S	05E	GALLATIN
003	60.00			N2SE	19	02S	05E	GALLATIN
TOTAL	220.00							

REMARKS: THE WATER RIGHTS LISTED FOLLOWING THIS STATEMENT ARE FILED ON THE SAME FORMERLY DECREED WATER RIGHT. THESE CLAIMS SHALL NOT EXCEED THE 561 MINER'S INCHES AS DECREED IN CASE NO. 3850. AT THIS TIME THE COURT MAKES NO DETERMINATION OF CORRECT PREDECESSORS IN INTEREST OR THE CORRECT DIVISION OF THIS WATER AMONG CLAIMANTS. W022543-00, W022553-00, W043425-00, W103722-00, W115470-00, W122610-00, W122617-00, W138527-00, W142213-00, W138754-00, W138774-00, W139067-00, W141012-00.

THE WATER RIGHTS FOLLOWING THIS STATEMENT ARE SUPPLEMENTAL, WHICH MEANS THE RIGHTS HAVE OVERLAPPING PLACES OF USE. THE RIGHTS CAN BE COMBINED TO IRRIGATE ONLY OVERLAPPING PARCELS OF THE CLAIMANT'S TOTAL 516.00 ACRES. THE COMBINED VOLUME OF THESE RIGHTS SHALL NOT EXCEED 496.00 ACRE-FEET PER YEAR. EACH RIGHT IS LIMITED TO THE FLOW RATE, VOLUME, PLACE OF USE AND BENEFICIAL USE OF THAT INDIVIDUAL RIGHT. W126851-00, W126852-00, W126853-00, W126854-00, W126855-00, W126856-00, W126857-00

SEE GENERAL FINDINGS OF FACT AND CONCLUSIONS OF LAW FOR FURTHER DELINEATION OF THIS RIGHT.

TEMPORARY PRELIMINARY DECREE
GALLATIN RIVER BASIN
BASIN 41H
ABSTRACT OF WATER RIGHT

WATER RIGHT NUMBER 41H -W-126858-00

OWNERS: BLACKWOOD EDWARD D
2605 BLACKWOOD RD
BOZEMAN MT 59715

BLACKWOOD EDWARD L
2605 BLACKWOOD RD
BOZEMAN MT 59715

PRIORITY DATE: MAY 31, 1946

FLOW RATE:

VOLUME:

THIS USE MAY CONSUME SOME WATER BUT UNTIL THAT AMOUNT IS QUANTIFIED, IT IS PRESUMED THAT THE USE IS NON-CONSUMPTIVE.

SOURCE: UNNAMED TRIBUTARY OF SOUTH DRY CREEK

PURPOSE (USE): FISH & WILDLIFE

PERIOD OF USE: JAN 1 TO DEC 31

POINTS OF DIVERSION AND MEANS OF DIVERSION:

	LOT	BLK	QTR SEC	SEC	TWP	RGE	COUNTY	
			NWNWNE	19	02S	05E	GALLATIN	DAM
			SWNWNE	19	02S	05E	GALLATIN	DAM
RESERVOIR AT			NWNWNE	19	02S	05E		
RESERVOIR AT			SWNWNE	19	02S	05E		

PLACE OF USE FOR FISH & WILDLIFE

ACRES	LOT	BLK	QTR SEC	SEC	TWP	RGE	COUNTY
001			NWNE	19	02S	05E	GALLATIN

REMARKS: THIS RIGHT IS RECOGNIZED AS A BENEFICIAL USE OF WATER. FLOW RATE AND VOLUME, THOUGH NOT SPECIFICALLY DECREED, ARE LIMITED TO THE MINIMUM AMOUNTS NECESSARY TO SUSTAIN THIS PURPOSE. THIS RIGHT SHALL CONTINUE TO BE UTILIZED IN ACCORDANCE WITH PAST PRACTICES.

SEE GENERAL FINDINGS OF FACT AND CONCLUSIONS OF LAW FOR FURTHER DELINEATION OF THIS RIGHT.

TEMPORARY PRELIMINARY DECREE
GALLATIN RIVER BASIN
BASIN 41H
ABSTRACT OF WATER RIGHT

WATER RIGHT NUMBER 41H -W-126859-00

OWNERS: AUGHNEY ANNA B
BOX 563
MANHATTAN MT 59741

PRIORITY DATE: MAY 1, 1864

FLOW RATE: 1.34 CFS

VOLUME: 268.00 ACRE FEET PER YEAR

STANDARDS ON VOLUMES FOUND IN THE FINDINGS OF FACT ARE ONLY GUIDELINES. CLAIMED VOLUMES MAY BE MODIFIED BY THE COURT ON INDIVIDUAL OBJECTION.

CLIMATIC AREA: 3

SOURCE: BULLRUN CREEK

MAXIMUM ACRES: 87.00

PURPOSE (USE): IRRIGATION

PERIOD OF USE: APR 1 TO OCT 19

POINTS OF DIVERSION AND MEANS OF DIVERSION:

LOT	BLK	QTR SEC	SEC	TWP	RGE	COUNTY	
		SWSWNE	17	01N	04E	GALLATIN	HEADGATE

PLACE OF USE FOR IRRIGATION

	ACRES	LOT	BLK	QTR SEC	SEC	TWP	RGE	COUNTY
001	40.00			NESW	07	01N	04E	GALLATIN
002	40.00			SENW	07	01N	04E	GALLATIN
003	7.00			NENW	07	01N	04E	GALLATIN
TOTAL	87.00							

REMARKS: THE WATER RIGHTS LISTED FOLLOWING THIS STATEMENT ARE FILED ON THE SAME FORMERLY DECREED WATER RIGHT. THESE CLAIMS SHALL NOT EXCEED THE 107 MINER'S INCHES AS DECREED IN CASE NO. 4212. AT THIS TIME THE COURT MAKES NO DETERMINATION OF CORRECT PREDECESSORS IN INTEREST OR THE CORRECT DIVISION OF THIS WATER AMONG CLAIMANTS. W115683-00, W126859-00, W138788-00.

THE WATER RIGHTS FOLLOWING THIS STATEMENT ARE SUPPLEMENTAL, WHICH MEANS THE RIGHTS HAVE OVERLAPPING PLACES OF USE. THE RIGHTS CAN BE COMBINED TO IRRIGATE ONLY OVERLAPPING PARCELS OF THE CLAIMANT'S TOTAL 87.00 ACRES. THE COMBINED VOLUME OF THESE RIGHTS SHALL NOT EXCEED 418.00 ACRE-FEET PER YEAR. EACH RIGHT IS LIMITED TO THE FLOW RATE, VOLUME, PLACE OF USE AND BENEFICIAL USE OF THAT INDIVIDUAL RIGHT.
W126859-00, W126860-00

SEE GENERAL FINDINGS OF FACT AND CONCLUSIONS OF LAW FOR FURTHER DELINEATION OF THIS RIGHT.

TEMPORARY PRELIMINARY DECREE
GALLATIN RIVER BASIN
BASIN 41H
ABSTRACT OF WATER RIGHT

WATER RIGHT NUMBER 41H -W-126860-00

OWNERS: AUGHNEY ANNA B
BOX 563
MANHATTAN MT 59741

PRIORITY DATE: JUNE 1, 1894

FLOW RATE: 0.75 CFS

VOLUME: 150.00 ACRE FEET PER YEAR

STANDARDS ON VOLUMES FOUND IN THE FINDINGS OF FACT ARE ONLY GUIDELINES. CLAIMED VOLUMES MAY BE MODIFIED BY THE COURT ON INDIVIDUAL OBJECTION.

CLIMATIC AREA: 3

SOURCE: BULLRUN CREEK

MAXIMUM ACRES: 87.00

PURPOSE (USE): IRRIGATION

PERIOD OF USE: APR 1 TO OCT 19

POINTS OF DIVERSION AND MEANS OF DIVERSION:

LOT	BLK	QTR SEC	SEC	TWP	RGE	COUNTY	
		SWSWNE	17	01N	04E	GALLATIN	HEADGATE

PLACE OF USE FOR IRRIGATION

	ACRES	LOT	BLK	QTR SEC	SEC	TWP	RGE	COUNTY
001	40.00			NESW	07	01N	04E	GALLATIN
002	40.00			SENW	07	01N	04E	GALLATIN
003	7.00			NENW	07	01N	04E	GALLATIN
TOTAL	87.00							

REMARKS: THE WATER RIGHTS FOLLOWING THIS STATEMENT ARE SUPPLEMENTAL, WHICH MEANS THE RIGHTS HAVE OVERLAPPING PLACES OF USE. THE RIGHTS CAN BE COMBINED TO IRRIGATE ONLY OVERLAPPING PARCELS OF THE CLAIMANT'S TOTAL 87.00 ACRES. THE COMBINED VOLUME OF THESE RIGHTS SHALL NOT EXCEED 418.00 ACRE-FEET PER YEAR. EACH RIGHT IS LIMITED TO THE FLOW RATE, VOLUME, PLACE OF USE AND BENEFICIAL USE OF THAT INDIVIDUAL RIGHT.
W126859-00, W126860-00

SEE GENERAL FINDINGS OF FACT AND CONCLUSIONS OF LAW FOR FURTHER DELINEATION OF THIS RIGHT.

TEMPORARY PRELIMINARY DECREE
GALLATIN RIVER BASIN
BASIN 41H
ABSTRACT OF WATER RIGHT

WATER RIGHT NUMBER 41H -W-126861-00

OWNERS: AUGHNEY ANNA B
BOX 563
MANHATTAN MT 59741

PRIORITY DATE: MAY 29, 1906

FLOW RATE:

VOLUME: 30 GALLONS PER DAY PER ANIMAL UNIT

THIS RIGHT INCLUDES THE AMOUNT OF WATER CONSUMPTIVELY USED FOR STOCKWATERING PURPOSES AT THE RATE OF 30 GALLONS PER DAY PER ANIMAL UNIT. ANIMAL UNITS SHALL BE BASED ON REASONABLE CARRYING CAPACITY AND HISTORIC USE OF THE AREA SERVICED BY THIS WATER SOURCE.

SOURCE: SPAULDING BROOK

PURPOSE (USE): STOCK

PERIOD OF USE: JAN 1 TO DEC 31

POINTS OF DIVERSION AND MEANS OF DIVERSION:

LOT	BLK	QTR SEC	SEC	TWP	RGE	COUNTY	
		W2W2	09	01N	04E	GALLATIN	DIRECT FROM SRC

PLACE OF USE FOR STOCK

ACRES	LOT	BLK	QTR SEC	SEC	TWP	RGE	COUNTY
001			W2W2	09	01N	04E	GALLATIN

REMARKS: SEE GENERAL FINDINGS OF FACT AND CONCLUSIONS OF LAW FOR FURTHER DELINEATION OF THIS RIGHT.

TEMPORARY PRELIMINARY DECREE
GALLATIN RIVER BASIN
BASIN 41H
ABSTRACT OF WATER RIGHT

WATER RIGHT NUMBER 41H -W-126862-00

OWNERS: LEE JOE M
940 REESE CREEK RD
BELGRADE MT 59714

LEE BETTY J
940 REESE CREEK RD
BELGRADE MT 59714

PRIORITY DATE: JUNE 1, 1867

FLOW RATE: 2.50 CFS

VOLUME: 567.00 ACRE FEET PER YEAR

STANDARDS ON VOLUMES FOUND IN THE FINDINGS OF FACT ARE ONLY GUIDELINES. CLAIMED VOLUMES MAY BE MODIFIED BY THE COURT ON INDIVIDUAL OBJECTION.

CLIMATIC AREA: 4

SOURCE: REESE CREEK

MAXIMUM ACRES: 83.80

PURPOSE (USE): IRRIGATION

PERIOD OF USE: MAY 1 TO DEC 4

POINTS OF DIVERSION AND MEANS OF DIVERSION:

LOT	BLK	QTR SEC	SEC	TWP	RGE	COUNTY	
		SESWSW	08	01N	05E	GALLATIN	HEADGATE

PLACE OF USE FOR IRRIGATION

	ACRES	LOT	BLK	QTR SEC	SEC	TWP	RGE	COUNTY
001	53.80			S2SW	07	01N	05E	GALLATIN
002	30.00			W2NE	18	01N	05E	GALLATIN
TOTAL	83.80							

REMARKS: THE WATER RIGHTS FOLLOWING THIS STATEMENT ARE SUPPLEMENTAL, WHICH MEANS THE RIGHTS HAVE OVERLAPPING PLACES OF USE. THE RIGHTS CAN BE COMBINED TO IRRIGATE ONLY OVERLAPPING PARCELS OF THE CLAIMANT'S TOTAL 83.80 ACRES. THE COMBINED VOLUME OF THESE RIGHTS SHALL NOT EXCEED 712.50 ACRE-FEET PER YEAR. EACH RIGHT IS LIMITED TO THE FLOW RATE, VOLUME, PLACE OF USE AND BENEFICIAL USE OF THAT INDIVIDUAL RIGHT.
W122673-00, W126862-00

SEE GENERAL FINDINGS OF FACT AND CONCLUSIONS OF LAW FOR FURTHER DELINEATION OF THIS RIGHT.

TEMPORARY PRELIMINARY DECREE
GALLATIN RIVER BASIN
BASIN 41H
ABSTRACT OF WATER RIGHT

WATER RIGHT NUMBER 41H -W-126863-00

OWNERS: LEE BETTY J
940 REESE CREEK RD
BELGRADE MT 59714

LEE JOE M
940 REESE CREEK RD
BELGRADE MT 59714

PRIORITY DATE: JUNE 1, 1867

FLOW RATE:

VOLUME: 30 GALLONS PER DAY PER ANIMAL UNIT

THIS RIGHT INCLUDES THE AMOUNT OF WATER CONSUMPTIVELY USED FOR STOCKWATERING PURPOSES AT THE RATE OF 30 GALLONS PER DAY PER ANIMAL UNIT. ANIMAL UNITS SHALL BE BASED ON REASONABLE CARRYING CAPACITY AND HISTORIC USE OF THE AREA SERVICED BY THIS WATER SOURCE.

SOURCE: REESE CREEK

PURPOSE (USE): STOCK

PERIOD OF USE: JAN 1 TO DEC 31

POINTS OF DIVERSION AND MEANS OF DIVERSION:

LOT	BLK	QTR SEC	SEC	TWP	RGE	COUNTY	
		SESWSW	08	01N	05E	GALLATIN	HEADGATE
		S2SW	08	01N	05E	GALLATIN	DIRECT FROM SRC

PLACE OF USE FOR STOCK

	ACRES	LOT	BLK	QTR SEC	SEC	TWP	RGE	COUNTY
001				S2SW	08	01N	05E	GALLATIN
002				S2SW	07	01N	05E	GALLATIN
003				N2NWNE	18	01N	05E	GALLATIN

REMARKS: SEE GENERAL FINDINGS OF FACT AND CONCLUSIONS OF LAW FOR FURTHER DELINEATION OF THIS RIGHT.

TEMPORARY PRELIMINARY DECREE

TEMPORARY PRELIMINARY DECREE
GALLATIN RIVER BASIN
BASIN 41H
ABSTRACT OF WATER RIGHT

WATER RIGHT NUMBER 41H -W-126864-00

OWNERS: CHADWICK DIANE K
1920 SPRING CREEK DR
BOZEMAN MT 59715

CHADWICK, III ROBERT A
1920 SPRING CREEK DR
BOZEMAN MT 59715

PRIORITY DATE: 0, 0000

FLOW RATE:

VOLUME:

SOURCE: SPRING CREEK

PURPOSE (USE): RECREATION

PERIOD OF USE:

POINTS OF DIVERSION AND MEANS OF DIVERSION:

LOT	BLK	QTR SEC	SEC	TWP	RGE	COUNTY	
001		N2SW	18	02S	06E	GALLATIN	INSTREAM USE

PLACE OF USE FOR RECREATION

	ACRES	LOT	BLK	QTR SEC	SEC	TWP	RGE	COUNTY
001		08A	001	N2SW	18	02S	06E	GALLATIN
002		008	001	N2SW	18	02S	06E	GALLATIN

REMARKS: THE WATER COURT FINDS NO LEGAL BASIS FOR THIS PURPOSE TO BE CONSIDERED A BENEFICIAL USE OR APPROPRIATION OF WATER.

TEMPORARY PRELIMINARY DECREE

TEMPORARY PRELIMINARY DECREE
GALLATIN RIVER BASIN
BASIN 41H
ABSTRACT OF WATER RIGHT

WATER RIGHT NUMBER 41H -W-126865-00

OWNERS: ARIS HELEN B
207 N 17TH
BOZEMAN MT 59715

ARIS GILBERT M
207 N 17TH
BOZEMAN MT 59715

PRIORITY DATE: MAY 30, 1954

FLOW RATE: 26.69 GPM

VOLUME: 6.00 ACRE FEET PER YEAR

STANDARDS ON VOLUMES FOUND IN THE FINDINGS OF FACT ARE ONLY GUIDELINES. CLAIMED VOLUMES MAY BE MODIFIED BY THE COURT ON INDIVIDUAL OBJECTION.

CLIMATIC AREA: 4

SOURCE: WELL

MAXIMUM ACRES: 1.57

PURPOSE (USE): IRRIGATION

PERIOD OF USE: MAY 1 TO OCT 31

POINTS OF DIVERSION AND MEANS OF DIVERSION:

LOT	BLK	QTR SEC	SEC	TWP	RGE	COUNTY	
17		NWSW	01	02S	05E	GALLATIN	WELL

PLACE OF USE FOR IRRIGATION

	ACRES	LOT	BLK	QTR SEC	SEC	TWP	RGE	COUNTY
001	1.57	17		NWSW	01	02S	05E	GALLATIN
TOTAL	1.57							

REMARKS: SUBDIVISION:
HOMESITES

SEE GENERAL FINDINGS OF FACT AND CONCLUSIONS OF LAW FOR FURTHER DELINEATION OF THIS RIGHT.

TEMPORARY PRELIMINARY DECREE

TEMPORARY PRELIMINARY DECREE
GALLATIN RIVER BASIN
BASIN 41H
ABSTRACT OF WATER RIGHT

WATER RIGHT NUMBER 41H -W-126866-00

OWNERS: ARTS GILBERT M
907 N 17TH
BOZEMAN MT 59715

ARTS HELEN B
907 N 17TH
BOZEMAN MT 59715

PRIORITY DATE: OCT 30, 1952 3:10 PM

FLOW RATE: 30.00 GPM

VOLUME: 1.50 ACRE FEET PER YEAR

SOURCE: WELL

MAXIMUM ACRES: 1.50

PURPOSE (USE): DOMESTIC

PERIOD OF USE: JAN 1 TO DEC 31

POINTS OF DIVERSION AND MEANS OF DIVERSION:

LOT	BLK	QTR SEC	SEC	TWP	RGE	COUNTY	
17		NWSW	01	02S	05E	GALLATIN	WELL

PLACE OF USE FOR DOMESTIC

	ACRES	LOT	BLK	QTR SEC	SEC	TWP	RGE	COUNTY
001	1.50	17		NWSW	01	02S	05E	GALLATIN
TOTAL	1.50							

REMARKS: SUBDIVISION:
HOMESITES

SEE GENERAL FINDINGS OF FACT AND CONCLUSIONS OF LAW FOR FURTHER DELINEATION OF THIS RIGHT.

TEMPORARY PRELIMINARY DECREE
GALLATIN RIVER BASIN
BASIN 41H
ABSTRACT OF WATER RIGHT

WATER RIGHT NUMBER 41H -W-126867-00

OWNERS: TURNER ERNEST J
103 BIG CHIEF TRAIL
BOZEMAN MT 59715

PRIORITY DATE: JUNE 1, 1867

FLOW RATE:

VOLUME: 30 GALLONS PER DAY PER ANIMAL UNIT

THIS RIGHT INCLUDES THE AMOUNT OF WATER CONSUMPTIVELY USED FOR STOCKWATERING PURPOSES AT THE RATE OF 30 GALLONS PER DAY PER ANIMAL UNIT. ANIMAL UNITS SHALL BE BASED ON REASONABLE CARRYING CAPACITY AND HISTORIC USE OF THE AREA SERVICED BY THIS WATER SOURCE.

SOURCE: HYALITE CREEK

PURPOSE (USE): STOCK

PERIOD OF USE: NOV 1 TO MAY 31

POINTS OF DIVERSION AND MEANS OF DIVERSION:

LOT	BLK	QTR SEC	SEC	TWP	RGE	COUNTY	
2			12	02S	04E	GALLATIN	DIRECT FROM SRC

PLACE OF USE FOR STOCK

	ACRES	LOT	BLK	QTR SEC	SEC	TWP	RGE	COUNTY
001		2			12	02S	04E	GALLATIN

REMARKS: SUBDIVISION:
MIDDLE CREEK MEADOWS NO. 1

SEE GENERAL FINDINGS OF FACT AND CONCLUSIONS OF LAW FOR FURTHER DELINEATION OF THIS RIGHT.

TEMPORARY PRELIMINARY DECREE
GALLATIN RIVER BASIN
BASIN 41H
ABSTRACT OF WATER RIGHT

WATER RIGHT NUMBER 41H -W-126868-00

OWNERS: TURNER ERNEST J
105 BIG CHIEF TRAIL
BOZEMAN MT 59715

PRIORITY DATE: JUNE 1, 1867

FLOW RATE: 33.00 GPM

VOLUME: 2.00 ACRE FEET PER YEAR

STANDARDS ON VOLUMES FOUND IN THE FINDINGS OF FACT ARE ONLY GUIDELINES. CLAIMED VOLUMES MAY BE MODIFIED BY THE COURT ON INDIVIDUAL OBJECTION.

CLIMATIC AREA: 4

SOURCE: HYALITE CREEK

MAXIMUM ACRES: 2.00

PURPOSE (USE): IRRIGATION

PERIOD OF USE: JUNE 1 TO SEPT 30

POINTS OF DIVERSION AND MEANS OF DIVERSION:

LOT	BLK	QTR SEC	SEC	TWP	RGE	COUNTY	
006		NWSE	12	02S	04E	GALLATIN	PUMP

PLACE OF USE FOR IRRIGATION

	ACRES	LOT	BLK	QTR SEC	SEC	TWP	RGE	COUNTY
001	1.00	5		NWSE	12	02S	04E	GALLATIN
002	1.00			SWNE	12	02S	04E	GALLATIN
TOTAL	2.00							

REMARKS: SUBDIVISION:
MIDDLE CREEK MEADOWS NO. 1

THE WATER RIGHTS FOLLOWING THIS STATEMENT ARE SUPPLEMENTAL, WHICH MEANS THE RIGHTS HAVE OVERLAPPING PLACES OF USE. THE RIGHTS CAN BE COMBINED TO IRRIGATE ONLY OVERLAPPING PARCELS OF THE CLAIMANT'S TOTAL 33.79 ACRES. THE COMBINED VOLUME OF THESE RIGHTS SHALL NOT EXCEED 88.67 ACRE-FEET PER YEAR. EACH RIGHT IS LIMITED TO THE FLOW RATE, VOLUME, PLACE OF USE AND BENEFICIAL USE OF THAT INDIVIDUAL RIGHT.
W126868-00, W126869-00

SEE GENERAL FINDINGS OF FACT AND CONCLUSIONS OF LAW FOR FURTHER DELINEATION OF THIS RIGHT.

TEMPORARY PRELIMINARY DECREE
GALLATIN RIVER BASIN
BASIN 41H
ABSTRACT OF WATER RIGHT

WATER RIGHT NUMBER 41H -W-126869-00

OWNERS: TURNER ERNEST J
103 BIG CHIEF TRAIL
BOZEMAN MT 59715

PRIORITY DATE: JUNE 1, 1867

FLOW RATE: 574.43 GPM

VOLUME: 66.67 ACRE FEET PER YEAR

STANDARDS ON VOLUMES FOUND IN THE FINDINGS OF FACT ARE ONLY GUIDELINES. CLAIMED VOLUMES MAY BE MODIFIED BY THE COURT ON INDIVIDUAL OBJECTION.

CLIMATIC AREA: 4

SOURCE: HYALITE CREEK

MAXIMUM ACRES: 33.79

PURPOSE (USE): IRRIGATION

PERIOD OF USE: JUNE 1 TO SEPT 4

POINTS OF DIVERSION AND MEANS OF DIVERSION:

LOT	BLK	QTR SEC	SEC	TWP	RGE	COUNTY	
2		SWNE	12	02S	04E	GALLATIN	PUMP

PLACE OF USE FOR IRRIGATION

	ACRES	LOT	BLK	QTR SEC	SEC	TWP	RGE	COUNTY
001	3.44	005		NWSE	12	02S	04E	GALLATIN
002	30.35	2		SWNE	12	02S	04E	GALLATIN
TOTAL	33.79							

REMARKS: CLARIFICATION OF LAND DESCRIPTION:
PUMP LOCATION IS TRANSITORY ALL ALONG SOURCE WITHIN LEGAL LAND DESCRIPTION.

SUBDIVISION:
MIDDLE CREEK MEADOWS NO. 1

THE WATER RIGHTS FOLLOWING THIS STATEMENT ARE SUPPLEMENTAL, WHICH MEANS THE RIGHTS HAVE OVERLAPPING PLACES OF USE. THE RIGHTS CAN BE COMBINED TO IRRIGATE ONLY OVERLAPPING PARCELS OF THE CLAIMANT'S TOTAL 33.79 ACRES. THE COMBINED VOLUME OF THESE RIGHTS SHALL NOT EXCEED 68.67 ACRE-FEET PER YEAR. EACH RIGHT IS LIMITED TO THE FLOW RATE, VOLUME, PLACE OF USE AND BENEFICIAL USE OF THAT INDIVIDUAL RIGHT.
W126868-00, W126869-00

SEE GENERAL FINDINGS OF FACT AND CONCLUSIONS OF LAW FOR FURTHER DELINEATION OF THIS RIGHT.

TEMPORARY PRELIMINARY DECREE
GALLATIN RIVER BASIN
BASIN 41H
ABSTRACT OF WATER RIGHT

WATER RIGHT NUMBER 41H -W-126870-00

OWNERS: TURNER LORETTA C
103 BIG CHIEF TRAIL
BOZEMAN MT 59715

PRIORITY DATE: JUNE 1, 1867

FLOW RATE: 33.00 GPM

VOLUME: 8.00 ACRE FEET PER YEAR

STANDARDS ON VOLUMES FOUND IN THE FINDINGS OF FACT ARE ONLY GUIDELINES. CLAIMED VOLUMES MAY BE MODIFIED BY THE COURT ON INDIVIDUAL OBJECTION.

CLIMATIC AREA: 4

SOURCE: MYALITE CREEK

MAXIMUM ACRES: 3.00

PURPOSE (USE): IRRIGATION

PERIOD OF USE: JUNE 1 TO SEPT 30

POINTS OF DIVERSION AND MEANS OF DIVERSION:

LOT	BLK	QTR SEC	SEC	TWP	RGE	COUNTY	
006		NWSE	12	02S	04E	GALLATIN	PUMP

PLACE OF USE FOR IRRIGATION

	ACRES	LOT	BLK	QTR SEC	SEC	TWP	RGE	COUNTY
001	3.00	006		NWSE	12	02S	04E	GALLATIN
TOTAL	3.00							

REMARKS: SUBDIVISION:
MIDDLE CREEK MEADOWS NO. 1

SEE GENERAL FINDINGS OF FACT AND CONCLUSIONS OF LAW FOR FURTHER DELINEATION OF THIS RIGHT.

TEMPORARY PRELIMINARY DECREE
GALLATIN RIVER BASIN
BASIN 41H
ABSTRACT OF WATER RIGHT

WATER RIGHT NUMBER 41H -W-126871-00

OWNERS: ANDERSON VESTA F
1201 HIGHLAND BLVD
BOZEMAN MT 59715

NELSON MARY C
121 HIGHLAND BLVD
BOZEMAN MT 59715

BAXTER MARIE C
1201 HIGHLAND BLVD
BOZEMAN MT 59715

PRIORITY DATE: APR 25, 1877

FLOW RATE: 3.75 CFS

VOLUME: 102.00 ACRE FEET PER YEAR

STANDARDS ON VOLUMES FOUND IN THE FINDINGS OF FACT ARE ONLY GUIDELINES. CLAIMED VOLUMES MAY BE MODIFIED BY THE COURT ON INDIVIDUAL OBJECTION.

CLIMATIC AREA: 4

SOURCE: BAXTER CREEK

MAXIMUM ACRES: 720.00

PURPOSE (USE): IRRIGATION

PERIOD OF USE: MAY 1 TO OCT 4

POINTS OF DIVERSION AND MEANS OF DIVERSION:

LOT	BLK	QTR SEC	SEC	TWP	RGE	COUNTY	
		NESWSE	04	02S	05E	GALLATIN	HEADGATE

PLACE OF USE FOR IRRIGATION

	ACRES	LOT	BLK	QTR SEC	SEC	TWP	RGE	COUNTY
001	160.00			W2W2	03	02S	05E	GALLATIN
002	320.00			N2	04	02S	05E	GALLATIN
003	80.00			E2NE	05	02S	05E	GALLATIN
004	160.00			SE	33	01S	05E	GALLATIN
TOTAL	720.00							

REMARKS: THE WATER RIGHTS FOLLOWING THIS STATEMENT ARE SUPPLEMENTAL, WHICH MEANS THE RIGHTS HAVE OVERLAPPING PLACES OF USE. THE RIGHTS CAN BE COMBINED TO IRRIGATE ONLY OVERLAPPING PARCELS OF THE CLAIMANT'S TOTAL 720.00 ACRES. THE COMBINED VOLUME OF THESE RIGHTS SHALL NOT EXCEED 466.87 ACRE-FEET PER YEAR. EACH RIGHT IS LIMITED TO THE FLOW RATE, VOLUME, PLACE OF USE AND BENEFICIAL USE OF THAT INDIVIDUAL RIGHT.
W126871-00, W138937-00

THIS CLAIM PRESENTS ISSUES OF FACT AND LAW THAT MAY BE ADDRESSED AT THE OBJECTION STAGE. IT APPEARS THAT FEWER ACRES ARE ACTUALLY IRRIGATED AND PROBLEMS COULD EXIST WITH FLOW RATE AND VOLUME. TO ASSURE THE ORDERLY ADMINISTRATION OF WATER RIGHTS, THE WATER COURTS WILL SET A HEARING TO DETERMINE THESE ISSUES IF NO OBJECTIONS ARE MADE.

SEE GENERAL FINDINGS OF FACT AND CONCLUSIONS OF LAW FOR FURTHER DELINEATION OF THIS RIGHT.

TEMPORARY PRELIMINARY DECREE
GALLATIN RIVER BASIN
BASIN 41H
ABSTRACT OF WATER RIGHT

WATER RIGHT NUMBER 41H -W-126872-00

OWNERS: BACKLIN CURTIS J
% FRANK B GUSTAFSON
BACKLIN RD
BELGRADE MT 59714

GUSTAFSON FRANK B
% FRANK B GUSTAFSON
BACKLIN RD
BELGRADE MT 59714

PRIORITY DATE: MAY 15, 1865

FLOW RATE: 1.48 CFS

VOLUME: 480.00 ACRE FEET PER YEAR

STANDARDS ON VOLUMES FOUND IN THE FINDINGS OF FACT ARE ONLY GUIDELINES. CLAIMED VOLUMES MAY BE MODIFIED BY THE COURT ON INDIVIDUAL OBJECTION.

CLIMATIC AREA: 4

SOURCE: ROSS CREEK

MAXIMUM ACRES: 420.00

PURPOSE (USE): IRRIGATION

PERIOD OF USE: APR 1 TO OCT 31

POINTS OF DIVERSION AND MEANS OF DIVERSION:

LOT	BLK	QTR SEC	SEC	TWP	RGE	COUNTY	
		SWSWSW	13	01N	05E	GALLATIN	HEADGATE

PLACE OF USE FOR IRRIGATION

	ACRES	LOT	BLK	QTR SEC	SEC	TWP	RGE	COUNTY
001	260.00				21	01N	05E	GALLATIN
002	160.00			SW	22	01N	05E	GALLATIN
TOTAL	420.00							

REMARKS: THE WATER RIGHTS FOLLOWING THIS STATEMENT ARE SUPPLEMENTAL, WHICH MEANS THE RIGHTS HAVE OVERLAPPING PLACES OF USE. THE RIGHTS CAN BE COMBINED TO IRRIGATE ONLY OVERLAPPING PARCELS OF THE CLAIMANT'S TOTAL 420.00 ACRES. THE COMBINED VOLUME OF THESE RIGHTS SHALL NOT EXCEED 800.00 ACRE-FEET PER YEAR. EACH RIGHT IS LIMITED TO THE FLOW RATE, VOLUME, PLACE OF USE AND BENEFICIAL USE OF THAT INDIVIDUAL RIGHT.
W126872-00, W126873-00

THIS CLAIM PRESENTS ISSUES OF FACT AND LAW THAT MAY BE ADDRESSED AT THE OBJECTION STAGE. IT APPEARS THAT FEWER ACRES ARE ACTUALLY IRRIGATED AND PROBLEMS COULD EXIST WITH FLOW RATE AND VOLUME. TO ASSURE THE ORDERLY ADMINISTRATION OF WATER RIGHTS, THE WATER COURTS WILL SET A HEARING TO DETERMINE THESE ISSUES IF NO OBJECTIONS ARE MADE.

SEE GENERAL FINDINGS OF FACT AND CONCLUSIONS OF LAW FOR FURTHER DELINEATION OF THIS RIGHT.

TEMPORARY PRELIMINARY DECREE
GALLATIN RIVER BASIN
BASIN 41H
ABSTRACT OF WATER RIGHT

WATER RIGHT NUMBER 41H -W-126873-00

OWNERS: BACKLIN CURTIS J
% FRANK B GUSTAFSON
BACKLIN RD
BELGRADE MT 59714

GUSTAFSON FRANK B
% FRANK B GUSTAFSON
BACKLIN RD
BELGRADE MT 59714

PRIORITY DATE: MAY 15, 1865

FLOW RATE: 0.98 CFS

VOLUME: 320.00 ACRE FEET PER YEAR

STANDARDS ON VOLUMES FOUND IN THE FINDINGS OF FACT ARE ONLY GUIDELINES. CLAIMED VOLUMES MAY BE MODIFIED BY THE COURT ON INDIVIDUAL OBJECTION.

CLIMATIC AREA: 4

SOURCE: ROSS CREEK

MAXIMUM ACRES: 420.00

PURPOSE (USE): IRRIGATION

PERIOD OF USE: APR 1 TO OCT 4

POINTS OF DIVERSION AND MEANS OF DIVERSION:

LOT	BLK	QTR SEC	SEC	TWP	RGE	COUNTY	
		SWSWSW	13	01N	05E	GALLATIN	HEADGATE

PLACE OF USE FOR IRRIGATION

	ACRES	LOT	BLK	QTR SEC	SEC	TWP	RGE	COUNTY
001	260.00				21	01N	05E	GALLATIN
002	160.00			SW	22	01N	05E	GALLATIN
TOTAL	420.00							

REMARKS: THE WATER RIGHTS LISTED FOLLOWING THIS STATEMENT ARE FILED ON THE SAME FORMERLY DECREED WATER RIGHT. THESE CLAIMS SHALL NOT EXCEED THE 65 MINER'S INCHES AS DECREED IN CASE NO. 6440. AT THIS TIME THE COURT MAKES NO DETERMINATION OF CORRECT PREDECESSORS IN INTEREST OR THE CORRECT DIVISION OF THIS WATER AMONG CLAIMANTS. W126873-00, W132293-00.

THE WATER RIGHTS FOLLOWING THIS STATEMENT ARE SUPPLEMENTAL, WHICH MEANS THE RIGHTS HAVE OVERLAPPING PLACES OF USE. THE RIGHTS CAN BE COMBINED TO IRRIGATE ONLY OVERLAPPING PARCELS OF THE CLAIMANT'S TOTAL 420.00 ACRES. THE COMBINED VOLUME OF THESE RIGHTS SHALL NOT EXCEED 800.00 ACRE-FEET PER YEAR. EACH RIGHT IS LIMITED TO THE FLOW RATE, VOLUME, PLACE OF USE AND BENEFICIAL USE OF THAT INDIVIDUAL RIGHT. W126872-00, W126873-00

THIS CLAIM PRESENTS ISSUES OF FACT AND LAW THAT MAY BE ADDRESSED AT THE OBJECTION STAGE. IT APPEARS THAT FEWER ACRES ARE ACTUALLY IRRIGATED AND PROBLEMS COULD EXIST WITH FLOW RATE AND VOLUME. TO ASSURE THE ORDERLY ADMINISTRATION OF WATER RIGHTS, THE WATER COURTS WILL SET A HEARING TO DETERMINE THESE ISSUES IF NO OBJECTIONS ARE MADE.

SEE GENERAL FINDINGS OF FACT AND CONCLUSIONS OF LAW FOR FURTHER DELINEATION OF THIS RIGHT.

ABSTRACT OF WATER RIGHT

WATER RIGHT NUMBER 41H -W-126874-00

OWNERS: FRITTS IRMA I
1211 COBB HILL RD
BOZEMAN MT 59715

PRIORITY DATE: AUG 12, 1959

FLOW RATE: 10.00 GPM

VOLUME: 1.50 ACRE FEET PER YEAR

SOURCE: WELL

MAXIMUM ACRES: 0.33

PURPOSE (USE): DOMESTIC

PERIOD OF USE: JAN 1 TO DEC 31

POINTS OF DIVERSION AND MEANS OF DIVERSION:

LOT	BLK	QTR SEC	SEC	TWP	RGE	COUNTY	
		SENESE	13	02S	04E	GALLATIN	WELL

PLACE OF USE FOR DOMESTIC

	ACRES	LOT	BLK	QTR SEC	SEC	TWP	RGE	COUNTY
001	0.33			SENESE	13	02S	04E	GALLATIN
TOTAL	0.33							

REMARKS: SEE GENERAL FINDINGS OF FACT AND CONCLUSIONS OF LAW FOR FURTHER DELINEATION OF THIS RIGHT.

TEMPORARY PRELIMINARY DECREE
GALLATIN RIVER BASIN
BASIN 41H
ABSTRACT OF WATER RIGHT

WATER RIGHT NUMBER 41H -W-126875-00

OWNERS: STEINMANN ROBERT L
4061 JOHNSON RD
BOZEMAN MT 59715

PRIORITY DATE: APR 2, 1900

FLOW RATE: 0.76 CFS

VOLUME: 80.00 ACRE FEET PER YEAR

STANDARDS ARE VOLUMES FOUND IN THE FINDINGS OF FACT ARE ONLY GUIDELINES. CLAIMED VOLUMES MAY BE MODIFIED BY THE COURT ON INDIVIDUAL OBJECTION.

CLIMATIC AREA: 4

SOURCE: SOUTH DRY CREEK

MAXIMUM ACRES: 20.00

PURPOSE (USE): IRRIGATION

PERIOD OF USE: APR 1 TO SEPT 4

POINTS OF DIVERSION AND MEANS OF DIVERSION:

LOT	BLK	QTR SEC	SEC	TWP	RGE	COUNTY	
		SENENE	05	03S	05E	GALLATIN	HEADGATE
		NWSWNW	04	03S	05E	GALLATIN	HEADGATE

PLACE OF USE FOR IRRIGATION

	ACRES	LOT	BLK	QTR SEC	SEC	TWP	RGE	COUNTY
001	20.00			SWSW	33	02S	05E	GALLATIN
TOTAL	20.00							

REMARKS: SEE GENERAL FINDINGS OF FACT AND CONCLUSIONS OF LAW FOR FURTHER DELINEATION OF THIS RIGHT.

TEMPORARY PRELIMINARY DECREE
GALLATIN RIVER BASIN
BASIN 41H
ABSTRACT OF WATER RIGHT

WATER RIGHT NUMBER 41H -W-126876-00

OWNERS: STEINMANN ROBERT L
4061 JOHNSON RD
BOZEMAN MT 59715

PRIORITY DATE: OCT 31, 1869

FLOW RATE: 1.00 CFS

VOLUME: 102.00 ACRE FEET PER YEAR

STANDARDS ON VOLUMES FOUND IN THE FINDINGS OF FACT ARE ONLY GUIDELINES. CLAIMED VOLUMES MAY BE MODIFIED BY THE COURT ON INDIVIDUAL OBJECTION.

CLIMATIC AREA: 4

SOURCE: HYALITE CREEK

MAXIMUM ACRES: 48.00

PURPOSE (USE): IRRIGATION

PERIOD OF USE: MAY 1 TO SEPT 4

POINTS OF DIVERSION AND MEANS OF DIVERSION:

LOT	BLK	QTR SEC	SEC	TWP	RGE	COUNTY	
		SESWSE	33	02S	05E	GALLATIN	HEADGATE

PLACE OF USE FOR IRRIGATION

	ACRES	LOT	BLK	QTR SEC	SEC	TWP	RGE	COUNTY
001	14.00			W2SWSE	33	02S	05E	GALLATIN
002	34.00			S2SW	33	02S	05E	GALLATIN
TOTAL	48.00							

REMARKS: THE WATER RIGHTS LISTED FOLLOWING THIS STATEMENT ARE FILED ON THE SAME FORMERLY DECREED WATER RIGHT. THESE CLAIMS SHALL NOT EXCEED THE 100 MINER'S INCHES AS DECREED IN CASE NO. 1772. AT THIS TIME THE COURT MAKES NO DETERMINATION OF CORRECT PREDECESSORS IN INTEREST OR THE CORRECT DIVISION OF THIS WATER AMONG CLAIMANTS. W009009-00, W101120-00, W101121-00, W126876-00, W132228-00.

SEE GENERAL FINDINGS OF FACT AND CONCLUSIONS OF LAW FOR FURTHER DELINEATION OF THIS RIGHT.

TEMPORARY PRELIMINARY DECREE
GALLATIN RIVER BASIN
BASIN 41H
ABSTRACT OF WATER RIGHT

WATER RIGHT NUMBER 41H -W-126877-00

OWNERS: STEINMANN ROBERT L
4061 JOHNSON RD
BOZEMAN MT 59715

PRIORITY DATE: OCT 31, 1869

FLOW RATE:

VOLUME: 30 GALLONS PER DAY PER ANIMAL UNIT

THIS RIGHT INCLUDES THE AMOUNT OF WATER CONSUMPTIVELY USED FOR STOCKWATERING PURPOSES AT THE RATE OF 30 GALLONS PER DAY PER ANIMAL UNIT. ANIMAL UNITS SHALL BE BASED ON REASONABLE CARRYING CAPACITY AND HISTORIC USE OF THE AREA SERVICED BY THIS WATER SOURCE.

SOURCE: HYALITE CREEK

PURPOSE (USE): STOCK

PERIOD OF USE: MAY 1 TO SEPT 4

POINTS OF DIVERSION AND MEANS OF DIVERSION:

LOT	BLK	QTR SEC	SEC	TWP	RGE	COUNTY	
		SESWSE	33	02S	05E	GALLATIN	DIRECT FROM SRC

PLACE OF USE FOR STOCK

	ACRES	LOT	BLK	QTR SEC	SEC	TWP	RGE	COUNTY
001				S2SW	33	02S	05E	GALLATIN
002				W2SWSE	33	02S	05E	GALLATIN

REMARKS: SEE GENERAL FINDINGS OF FACT AND CONCLUSIONS OF LAW FOR FURTHER DELINEATION OF THIS RIGHT.

TEMPORARY PRELIMINARY DECREE
GALLATIN RIVER BASIN
BASIN 41H
ABSTRACT OF WATER RIGHT

WATER RIGHT NUMBER 41H -W-126878-00

OWNERS: STEINMANN ROBERT L
4051 JOHNSON RD
BOZEMAN MT 59715

PRIORITY DATE: DEC 31, 1903

FLOW RATE:

VOLUME: 30 GALLONS PER DAY PER ANIMAL UNIT

THIS RIGHT INCLUDES THE AMOUNT OF WATER CONSUMPTIVELY USED FOR STOCKWATERING PURPOSES AT THE RATE OF 30 GALLONS PER DAY PER ANIMAL UNIT. ANIMAL UNITS SHALL BE BASED ON REASONABLE CARRYING CAPACITY AND HISTORIC USE OF THE AREA SERVICED BY THIS WATER SOURCE.

SOURCE: SOUTH DRY CREEK

PURPOSE (USE): STOCK

PERIOD OF USE: APR 1 TO SEPT 4

POINTS OF DIVERSION AND MEANS OF DIVERSION:

LOT	BLK	QTR SEC	SEC	TWP	RGE	COUNTY	
		SENENE	05	03S	05E	GALLATIN	DITCH
		NWSWNW	04	03S	05E	GALLATIN	DITCH

PLACE OF USE FOR STOCK

ACRES	LOT	BLK	QTR SEC	SEC	TWP	RGE	COUNTY
001			SWSW	33	02S	05E	GALLATIN

REMARKS: SEE GENERAL FINDINGS OF FACT AND CONCLUSIONS OF LAW FOR FURTHER DELINEATION OF THIS RIGHT.

TEMPORARY PRELIMINARY DECREE

TEMPORARY PRELIMINARY DECREE
GALLATIN RIVER BASIN
BASIN 41H
ABSTRACT OF WATER RIGHT

WATER RIGHT NUMBER 41H -W-126879-00

OWNERS: IDDLES RANCH CO INC
1525 FOX FARM RD
DILLON MT 59725

PRIORITY DATE: JUNE 1, 1887

FLOW RATE: 5.00 CFS

VOLUME: 100.00 ACRE FEET PER YEAR

STANDARDS ON VOLUMES FOUND IN THE FINDINGS OF FACT ARE ONLY GUIDELINES. CLAIMED VOLUMES MAY BE MODIFIED BY THE COURT ON INDIVIDUAL OBJECTION.

CLIMATIC AREA: 4

SOURCE: SPRING CREEK, NORTH FORK

MAXIMUM ACRES: 200.00

PURPOSE (USE): IRRIGATION

PERIOD OF USE: JUNE 1 TO AUG 31

POINTS OF DIVERSION AND MEANS OF DIVERSION:

LOT	BLK	QTR SEC	SEC	TWP	RGE	COUNTY	
		NESWSW	22	01S	07E	GALLATIN	HEADGATE

PLACE OF USE FOR IRRIGATION

	ACRES	LOT	BLK	QTR SEC	SEC	TWP	RGE	COUNTY
001	80.00			E2NW	28	01S	07E	GALLATIN
002	40.00			NWNE	28	01S	07E	GALLATIN
003	40.00			SWSE	21	01S	07E	GALLATIN
004	40.00			SESW	21	01S	07E	GALLATIN
TOTAL	200.00							

REMARKS: THE WATER RIGHTS FOLLOWING THIS STATEMENT ARE SUPPLEMENTAL, WHICH MEANS THE RIGHTS HAVE OVERLAPPING PLACES OF USE. THE RIGHTS CAN BE COMBINED TO IRRIGATE ONLY OVERLAPPING PARCELS OF THE CLAIMANT'S TOTAL 366.00 ACRES. THE COMBINED VOLUME OF THESE RIGHTS SHALL NOT EXCEED 200.00 ACRE-FEET PER YEAR. EACH RIGHT IS LIMITED TO THE FLOW RATE, VOLUME, PLACE OF USE AND BENEFICIAL USE OF THAT INDIVIDUAL RIGHT.
W126879-00, W126880-00

THIS CLAIM PRESENTS ISSUES OF FACT AND LAW THAT MAY BE ADDRESSED AT THE OBJECTION STAGE. IT APPEARS THAT 118.0 ACRES ARE ACTUALLY IRRIGATED AND PROBLEMS COULD EXIST WITH FLOW RATE AND VOLUME. TO ASSURE THE ORDERLY ADMINISTRATION OF WATER RIGHTS, THE WATER COURTS WILL SET A HEARING TO DETERMINE THESE ISSUES IF NO OBJECTIONS ARE MADE.

SEE GENERAL FINDINGS OF FACT AND CONCLUSIONS OF LAW FOR FURTHER DELINEATION OF THIS RIGHT.

TEMPORARY PRELIMINARY DECREE

TEMPORARY PRELIMINARY DECREE
GALLATIN RIVER BASIN
BASIN 41H
ABSTRACT OF WATER RIGHT

WATER RIGHT NUMBER 41H -W-126880-00

OWNERS: IDDLES RANCH CO INC
1325 FOX FARM RD
DILLON MT 59725

PRIORITY DATE: OCT 11, 1961

FLOW RATE: 5.00 CFS

VOLUME: 100.00 ACRE FEET PER YEAR

STANDARDS ON VOLUMES FOUND IN THE FINDINGS OF FACT ARE ONLY GUIDELINES. CLAIMED VOLUMES MAY BE MODIFIED BY THE COURT ON INDIVIDUAL OBJECTION.

CLIMATIC AREA: 4

SOURCE: SPRING CREEK

MAXIMUM ACRES: 366.00

PURPOSE (USE): IRRIGATION

PERIOD OF USE: JUNE 1 TO AUG 31

POINTS OF DIVERSION AND MEANS OF DIVERSION:

LOT	BLK	QTR SEC	SEC	TWP	RGE	COUNTY	
		NWNESW	27	01S	07E	GALLATIN	HEADGATE

PLACE OF USE FOR IRRIGATION

	ACRES	LOT	BLK	QTR SEC	SEC	TWP	RGE	COUNTY
001	166.00			SE	21	01S	07E	GALLATIN
002	40.00			SESW	21	01S	07E	GALLATIN
003	40.00			NWNE	28	01S	07E	GALLATIN
004	80.00			E2NW	28	01S	07E	GALLATIN
005	40.00			NESW	28	01S	07E	GALLATIN
TOTAL	366.00							

REMARKS: THE WATER RIGHTS FOLLOWING THIS STATEMENT ARE SUPPLEMENTAL, WHICH MEANS THE RIGHTS HAVE OVERLAPPING PLACES OF USE. THE RIGHTS CAN BE COMBINED TO IRRIGATE ONLY OVERLAPPING PARCELS OF THE CLAIMANT'S TOTAL 366.00 ACRES. THE COMBINED VOLUME OF THESE RIGHTS SHALL NOT EXCEED 200.00 ACRE-FEET PER YEAR. EACH RIGHT IS LIMITED TO THE FLOW RATE, VOLUME, PLACE OF USE AND BENEFICIAL USE OF THAT INDIVIDUAL RIGHT.
W126879-00, W126880-00

THIS CLAIM PRESENTS ISSUES OF FACT AND LAW THAT MAY BE ADDRESSED AT THE OBJECTION STAGE. IT APPEARS THAT 141.0 ACRES ARE ACTUALLY IRRIGATED AND PROBLEMS COULD EXIST WITH FLOW RATE AND VOLUME. TO ASSURE THE ORDERLY ADMINISTRATION OF WATER RIGHTS, THE WATER COURTS WILL SET A HEARING TO DETERMINE THESE ISSUES IF NO OBJECTIONS ARE MADE.

SEE GENERAL FINDINGS OF FACT AND CONCLUSIONS OF LAW FOR FURTHER DELINEATION OF THIS RIGHT.

TEMPORARY PRELIMINARY DECREE
GALLATIN RIVER BASIN
BASIN 41H
ABSTRACT OF WATER RIGHT

WATER RIGHT NUMBER 41H -W-126881-00

OWNERS: IDDLES RANCH CO INC
1325 FOX FARM RD
DILLON MT 59725

PRIORITY DATE: MAY 1, 1959

FLOW RATE: 25.00 GPM

VOLUME: 3.00 ACRE FEET PER YEAR

SOURCE: WELL

MAXIMUM ACRES: 1.00

PURPOSE (USE): DOMESTIC

PERIOD OF USE: JAN 1 TO DEC 31

POINTS OF DIVERSION AND MEANS OF DIVERSION:

LOT	BLK	QTR SEC	SEC	TWP	RGE	COUNTY	
		SENENW	28	01S	07E	GALLATIN	WELL

PLACE OF USE FOR DOMESTIC

	ACRES	LOT	BLK	QTR SEC	SEC	TWP	RGE	COUNTY
001	1.00			SENENW	28	01S	07E	GALLATIN
TOTAL	1.00							

REMARKS: SEE GENERAL FINDINGS OF FACT AND CONCLUSIONS OF LAW FOR FURTHER DELINEATION OF THIS RIGHT.

WATER RIGHT NUMBER 41H -W-126882-00

OWNERS: IDDLES RANCH CO INC
1325 FOX FARM RD
DILLON MT 59725

PRIORITY DATE: OCT 24, 1913 1:45 PM

FLOW RATE: 25.00 GPM

VOLUME: 3.00 ACRE FEET PER YEAR

SOURCE: SPRING, TRIBUTARY OF SPRING CREEK

MAXIMUM ACRES: 1.00

PURPOSE (USE): DOMESTIC

PERIOD OF USE: JAN 1 TO DEC 31

POINTS OF DIVERSION AND MEANS OF DIVERSION:

LOT	BLK	QTR SEC	SEC	TWP	RGE	COUNTY	
		NWSE	28	01S	07E	GALLATIN	PIPELINE

PLACE OF USE FOR DOMESTIC

	ACRES	LOT	BLK	QTR SEC	SEC	TWP	RGE	COUNTY
001	1.00			E2E2NW	28	01S	07E	GALLATIN
TOTAL	1.00							

REMARKS: SEE GENERAL FINDINGS OF FACT AND CONCLUSIGNS OF LAW FOR FURTHER DELINEATION OF THIS RIGHT.

TEMPORARY PRELIMINARY DECREE
GALLATIN RIVER BASIN
BASIN 41H
ABSTRACT OF WATER RIGHT

WATER RIGHT NUMBER 41H -W-126883-00

OWNERS: GALLATIN COUNTY SCHOOL DISTRICT 41
10040 COTTONWOOD RD
BOZEMAN MT 59715

PRIORITY DATE: DEC 28, 1961

FLOW RATE: 6.00 GPM

VOLUME: 4.85 ACRE FEET PER YEAR

SOURCE: WELL

PURPOSE (USE): COMMERCIAL

PERIOD OF USE: JAN 1 TO DEC 31

POINTS OF DIVERSION AND MEANS OF DIVERSION:

LOT	BLK	QTR SEC	SEC	TWP	RGE	COUNTY	
		NENENE	09	03S	05E	GALLATIN	WELL

PLACE OF USE FOR COMMERCIAL

ACRES	LOT	BLK	QTR SEC	SEC	TWP	RGE	COUNTY
001			NENENE	09	03S	05E	GALLATIN

REMARKS: SEE GENERAL FINDINGS OF FACT AND CONCLUSIONS OF LAW FOR FURTHER DELINEATION OF THIS RIGHT.

TEMPORARY PRELIMINARY DECREE
GALLATIN RIVER BASIN
BASIN 41H
ABSTRACT OF WATER RIGHT

WATER RIGHT NUMBER 41H -W-126884-00

OWNERS: MORTON SHIRLEY A
2000 JACKSON CREEK RD
BOZEMAN MT 59715

MORTON JAMES D
2000 JACKSON CREEK RD
BOZEMAN MT 59715

PRIORITY DATE: AUG 16, 1897

FLOW RATE:

VOLUME: 30 GALLONS PER DAY PER ANIMAL UNIT

THIS RIGHT INCLUDES THE AMOUNT OF WATER CONSUMPTIVELY USED FOR STOCKWATERING PURPOSES AT THE RATE OF 30 GALLONS PER DAY PER ANIMAL UNIT. ANIMAL UNITS SHALL BE BASED ON REASONABLE CARRYING CAPACITY AND HISTORIC USE OF THE AREA SERVICED BY THIS WATER SOURCE.

SOURCE: SPRING, TRIBUTARY OF MARBLE CREEK

PURPOSE (USE): STOCK

PERIOD OF USE: JAN 1 TO DEC 31

POINTS OF DIVERSION AND MEANS OF DIVERSION:

LOT	BLK	QTR SEC	SEC	TWP	RGE	COUNTY	
		SENWNE	02	02S	07E	GALLATIN	DIRECT FROM SRC

PLACE OF USE FOR STOCK

ACRES	LOT	BLK	QTR SEC	SEC	TWP	RGE	COUNTY
001			SENWNE	02	02S	07E	GALLATIN

REMARKS: SEE GENERAL FINDINGS OF FACT AND CONCLUSIONS OF LAW FOR FURTHER DELINEATION OF THIS RIGHT.

TEMPORARY PRELIMINARY DECREE
GALLATIN RIVER BASIN
BASIN 41H
ABSTRACT OF WATER RIGHT

WATER RIGHT NUMBER 41H [illegible]

OWNERS: BROWN PATRICIA C
15035 KELLY CANYON RD
BOZEMAN MT 59715

BROWN GARY N
15035 KELLY CANYON RD
BOZEMAN MT 59715

PRIORITY DATE: AUG 12, 1970 11:00 AM

FLOW RATE: 8.00 GPM

VOLUME: 4.50 ACRE FEET PER YEAR

SOURCE: UNNAMED TRIBUTARY OF BRIDGER CREEK

MAXIMUM ACRES: 1.75

PURPOSE (USE): DOMESTIC

PERIOD OF USE: JAN 1 TO DEC 31

POINTS OF DIVERSION AND MEANS OF DIVERSION:

LOT	BLK	QTR SEC	SEC	TWP	RGE	COUNTY	
		NWSESW	31	01S	07E	GALLATIN	HEADGATE

PLACE OF USE FOR DOMESTIC

	ACRES	LOT	BLK	QTR SEC	SEC	TWP	RGE	COUNTY
001	1.75			NWSESW	31	01S	07E	GALLATIN
TOTAL	1.75							

REMARKS: SEE GENERAL FINDINGS OF FACT AND CONCLUSIONS OF LAW FOR FURTHER DELINEATION OF THIS RIGHT.

TEMPORARY PRELIMINARY DECREE
GALLATIN RIVER BASIN
BASIN 41H
ABSTRACT OF WATER RIGHT

WATER RIGHT NUMBER 41H -W-126886-00

OWNERS: STANLEY MARTHA L
1008 ASPEN
CODY WY 82414

STANLEY LELAND E
1008 ASPEN
CODY WY 82414

PRIORITY DATE: JUNE 1, 1867 0:01 AM

FLOW RATE: 25.00 GPM

VOLUME: 5.00 ACRE FEET PER YEAR

SOURCE: ELK GROVE SLOUGH

MAXIMUM ACRES: 2.00

PURPOSE (USE): DOMESTIC

PERIOD OF USE: JAN 1 TO DEC 31

POINTS OF DIVERSION AND MEANS OF DIVERSION:

	LOT	BLK	QTR SEC	SEC	TWP	RGE	COUNTY	
(GOVT)	005	006	NWSESW	12	02S	04E	GALLATIN	PUMP

PLACE OF USE FOR DOMESTIC

	ACRES	LOT	BLK	QTR SEC	SEC	TWP	RGE	COUNTY
001	2.00	(GOVT) 005	006	SESW	12	02S	04E	GALLATIN
TOTAL	2.00							

REMARKS: SEE GENERAL FINDINGS OF FACT AND CONCLUSIONS OF LAW FOR FURTHER DELINEATION OF THIS RIGHT.

TEMPORARY PRELIMINARY DECREE
GALLATIN RIVER BASIN
BASIN 41H
ABSTRACT OF WATER RIGHT

WATER RIGHT NUMBER 41H -W- 26887-00

OWNERS: CARPENTER BERNADINE C
BOX 244
GALLATIN GATEWAY MT 59730

CARPENTER LEANDER C
BOX 244
GALLATIN GATEWAY MT 59730

PRIORITY DATE: MAR 1, 1904

FLOW RATE: 0.02 CFS

VOLUME: 2.00 ACRE FEET PER YEAR

STANDARDS ON VOLUMES FOUND IN THE FINDINGS OF FACT ARE ONLY GUIDELINES. CLAIMED VOLUMES MAY BE MODIFIED BY THE COURT ON INDIVIDUAL OBJECTION.

CLIMATIC AREA: 4

SOURCE: WASTE & SEEPAGE, TRIBUTARY OF WEST GALLATIN RIVER

MAXIMUM ACRES: 0.60

PURPOSE (USE): IRRIGATION

PERIOD OF USE: MAY 1 TO SEPT 30

POINTS OF DIVERSION AND MEANS OF DIVERSION:

LOT	BLK	QTR SEC	SEC	TWP	RGE	COUNTY	
		NENWSW	11	03S	04E	GALLATIN	HEADGATE

PLACE OF USE FOR IRRIGATION

	ACRES	LOT	BLK	QTR SEC	SEC	TWP	RGE	COUNTY
001	0.20	005	008		11	03S	04E	GALLATIN
002	0.20	006	008		11	03S	04E	GALLATIN
003	0.20	007	008		11	03S	04E	GALLATIN
TOTAL	0.60							

REMARKS: SUBDIVISION:
SALESVILLE

SEE GENERAL FINDINGS OF FACT AND CONCLUSIONS OF LAW FOR FURTHER DELINEATION OF THIS RIGHT.

TEMPORARY PRELIMINARY DECREE
GALLATIN RIVER BASIN
BASIN 41H
ABSTRACT OF WATER RIGHT

WATER RIGHT NUMBER 41H -W-126888-00

OWNERS: VOLZ STEPHANIE H
1021 S BLACK
BOZEMAN MT 59715

PRIORITY DATE: JAN 8, 1965

FLOW RATE: 35.00 GPM

VOLUME: 2.00 ACRE FEET PER YEAR

SOURCE: SPRING CREEK

MAXIMUM ACRES: 0.50

PURPOSE (USE): DOMESTIC

PERIOD OF USE: MAY 1 TO OCT 31

POINTS OF DIVERSION AND MEANS OF DIVERSION:

LOT	BLK	QTR SEC	SEC	TWP	RGE	COUNTY	
010	002	NW	18	02S	06E	GALLATIN	PUMP

PLACE OF USE FOR DOMESTIC

	ACRES	LOT	BLK	QTR SEC	SEC	TWP	RGE	COUNTY
001	0.50	10	002	SWNENW	18	02S	06E	GALLATIN
TOTAL	0.50							

REMARKS: SUBDIVISION:
SPRINGDELL

SEE GENERAL FINDINGS OF FACT AND CONCLUSIONS OF LAW FOR FURTHER DELINEATION OF THIS RIGHT.

TEMPORARY PRELIMINARY DECREE
GALLATIN RIVER BASIN
BASIN 41H
ABSTRACT OF WATER RIGHT

WATER RIGHT NUMBER 41H -W-126889-00

OWNERS: OMA ORVILLE K
FINLEY POINT
POLSON MT 59860

PRIORITY DATE: FEB 29, 1944

FLOW RATE:

VOLUME: 30 GALLONS PER DAY PER ANIMAL UNIT

THIS RIGHT INCLUDES THE AMOUNT OF WATER CONSUMPTIVELY USED FOR STOCKWATERING PURPOSES AT THE RATE OF 30 GALLONS PER DAY PER ANIMAL UNIT. ANIMAL UNITS SHALL BE BASED ON REASONABLE CARRYING CAPACITY AND HISTORIC USE OF THE AREA SERVICED BY THIS WATER SOURCE.

SOURCE: SPRING, TRIBUTARY OF BRIDGER CREEK

PURPOSE (USE): STOCK

PERIOD OF USE: APR 15 TO OCT 19

POINTS OF DIVERSION AND MEANS OF DIVERSION:

LOT	BLK	QTR SEC	SEC	TWP	RGE	COUNTY	
		S2NESE	29	01S	07E	GALLATIN	DIRECT FROM SRC
RESERVOIR AT		S2NESE	29	01S	07E		

PLACE OF USE FOR STOCK

	ACRES	LOT	BLK	QTR SEC	SEC	TWP	RGE	COUNTY
001				N2SE	29	01S	07E	GALLATIN
002				SESE	29	01S	07E	GALLATIN

REMARKS: SEE GENERAL FINDINGS OF FACT AND CONCLUSIONS OF LAW FOR FURTHER DELINEATION OF THIS RIGHT.

TEMPORARY PRELIMINARY DECREE
GALLATIN RIVER BASIN
BASIN 41H
ABSTRACT OF WATER RIGHT

WATER RIGHT NUMBER 41H -W-126890-00

OWNERS: STUBBS ELSIE C
318 LANE DR
BOZEMAN MT 59715

STUBBS RAY D
318 LANE DR
BOZEMAN MT 59715

PRIORITY DATE: JUNE 1, 1972

FLOW RATE: 12.75 GPM

VOLUME: 3.00 ACRE FEET PER YEAR

STANDARDS ON VOLUMES FOUND IN THE FINDINGS OF FACT ARE ONLY GUIDELINES. CLAIMED VOLUMES MAY BE MODIFIED BY THE COURT ON INDIVIDUAL OBJECTION.

CLIMATIC AREA: 4

SOURCE: UNNAMED TRIBUTARY OF EAST GALLATIN RIVER

MAXIMUM ACRES: 0.75

PURPOSE (USE): IRRIGATION

PERIOD OF USE: MAY 1 TO OCT 31

POINTS OF DIVERSION AND MEANS OF DIVERSION:

LOT	BLK	QTR SEC	SEC	TWP	RGE	COUNTY	
07A		NENENW	27	01S	05E	GALLATIN	PUMP

PLACE OF USE FOR IRRIGATION

	ACRES	LOT	BLK	QTR SEC	SEC	TWP	RGE	COUNTY
001	0.75	07A		E2NW	27	01S	05E	GALLATIN
TOTAL	0.75							

REMARKS: SUBDIVISION:
VALLEY CENTER AMENDED

-SEE GENERAL FINDINGS OF FACT AND CONCLUSIONS OF LAW FOR FURTHER DELINEATION OF THIS RIGHT.

TEMPORARY PRELIMINARY DECREE
GALLATIN RIVER BASIN
BASIN 41H
ABSTRACT OF WATER RIGHT

WATER RIGHT NUMBER 41H -W-176891-00

OWNERS: BURKHART MARY B
8830 KAGY RD
BOZEMAN MT 59715

PRIORITY DATE: JAN 15, 1891 3:30 PM

FLOW RATE:

VOLUME: 30 GALLONS PER DAY PER ANIMAL UNIT

THIS RIGHT INCLUDES THE AMOUNT OF WATER CONSUMPTIVELY USED FOR STOCKWATERING PURPOSES AT THE RATE OF 30 GALLONS PER DAY PER ANIMAL UNIT. ANIMAL UNITS SHALL BE BASED ON REASONABLE CARRYING CAPACITY AND HISTORIC USE OF THE AREA SERVICED BY THIS WATER SOURCE.

SOURCE: UNNAMED TRIBUTARY OF EAST GALLATIN RIVER

PURPOSE (USE): STOCK

PERIOD OF USE: JAN 1 TO DEC 31

POINTS OF DIVERSION AND MEANS OF DIVERSION:

LOT	BLK	QTR SEC	SEC	TWP	RGE	COUNTY	
		E2E2	20	02S	06E	GALLATIN	DIRECT FROM SRC

PLACE OF USE FOR STOCK

ACRES	LOT	BLK	QTR SEC	SEC	TWP	RGE	COUNTY
001			E2E2	20	02S	06E	GALLATIN

REMARKS: SEE GENERAL FINDINGS OF FACT AND CONCLUSIONS OF LAW FOR FURTHER DELINEATION OF THIS RIGHT.

TEMPORARY PRELIMINARY DECREE
GALLATIN RIVER BASIN
BASIN 41H
ABSTRACT OF WATER RIGHT

WATER RIGHT NUMBER 41H -W-126892-00

OWNERS: BRYSON TEXIE A
BOX 54
BELGRADE MT 59714

THE PLACE OF USE OF THIS RIGHT WAS ALSO CLAIMED BY THE CLAIMANT OF FILE NO. W009310-00. THE WATER COURT DECREES THIS RIGHT AND MAKES BOTH CLAIMS A MATTER OF RECORD.

PRIORITY DATE: JUNE 15, 1888

FLOW RATE: 1.88 CFS

VOLUME: 480.00 ACRE FEET PER YEAR

STANDARDS ON VOLUMES FOUND IN THE FINDINGS OF FACT ARE ONLY GUIDELINES. CLAIMED VOLUMES MAY BE MODIFIED BY THE COURT ON INDIVIDUAL OBJECTION.

CLIMATIC AREA: 4

SOURCE: WEST GALLATIN RIVER

MAXIMUM ACRES: 120.00

PURPOSE (USE): IRRIGATION

PERIOD OF USE: APR 15 TO OCT 19

POINTS OF DIVERSION AND MEANS OF DIVERSION:

LOT	BLK	QTR SEC	SEC	TWP	RGE	COUNTY	
		SENESW	22	01S	04E	GALLATIN	HEADGATE

PLACE OF USE FOR IRRIGATION

	ACRES	LOT	BLK	QTR SEC	SEC	TWP	RGE	COUNTY
001	80.00			W2SE	10	01S	04E	GALLATIN
002	40.00			NESW	10	01S	04E	GALLATIN
TOTAL	120.00							

REMARKS: SEE GENERAL FINDINGS OF FACT AND CONCLUSIONS OF LAW FOR FURTHER DELINEATION OF THIS RIGHT.

TEMPORARY PRELIMINARY DECREE
GALLATIN RIVER BASIN
BASIN 41H
ABSTRACT OF WATER RIGHT

WATER RIGHT NUMBER 41H -W-126893-00

OWNERS: VANDYKEN JOHN R
RR 1 BOX 84
MANHATTAN MT 59741

PRIORITY DATE: MAR 31, 1938

FLOW RATE:

VOLUME: 30 GALLONS PER DAY PER ANIMAL UNIT

THIS RIGHT INCLUDES THE AMOUNT OF WATER CONSUMPTIVELY USED FOR STOCKWATERING PURPOSES AT THE RATE OF 30 GALLONS PER DAY PER ANIMAL UNIT. ANIMAL UNITS SHALL BE BASED ON REASONABLE CARRYING CAPACITY AND HISTORIC USE OF THE AREA SERVICED BY THIS WATER SOURCE.

SOURCE: YELLOW DOG CREEK

PURPOSE (USE): STOCK

PERIOD OF USE: JAN 1 TO DEC 31

POINTS OF DIVERSION AND MEANS OF DIVERSION:

LOT	BLK	QTR SEC	SEC	TWP	RGE	COUNTY	
		NWSW	08	02S	04E	GALLATIN	DIRECT FROM SRC

PLACE OF USE FOR STOCK

	ACRES	LOT	BLK	QTR SEC	SEC	TWP	RGE	COUNTY
001				NWSW	08	02S	04E	GALLATIN

REMARKS: SEE GENERAL FINDINGS OF FACT AND CONCLUSIONS OF LAW FOR FURTHER DELINEATION OF THIS RIGHT.

ABSTRACT OF WATER RIGHT

WATER RIGHT NUMBER 41H -W-126894-00

OWNERS: NICKELSON ROBERT L
10300 HYALITE RD
BOZEMAN MT 59715

NICKELSON MOLLIE M
10300 HYALITE RD
BOZEMAN MT 59715

PRIORITY DATE: SEPT 15, 1887

FLOW RATE: 5.00 GPM

VOLUME: 2.00 ACRE FEET PER YEAR

SOURCE: SPRING, TRIBUTARY OF HYALITE CREEK

MAXIMUM ACRES: 0.50

PURPOSE (USE): DOMESTIC

PERIOD OF USE: JAN 1 TO DEC 31

POINTS OF DIVERSION AND MEANS OF DIVERSION:

	LOT	BLK	QTR SEC	SEC	TWP	RGE	COUNTY	
(GOVT)	009		NESWSE	14	03S	05E	GALLATIN	PIPELINE

PLACE OF USE FOR DOMESTIC

	ACRES	LOT	BLK	QTR SEC	SEC	TWP	RGE	COUNTY
001	0.50	(GOVT) 013		NWNWSE	14	03S	05E	GALLATIN
TOTAL	0.50							

REMARKS: SEE GENERAL FINDINGS OF FACT AND CONCLUSIONS OF LAW FOR FURTHER DELINEATION OF THIS RIGHT.

TEMPORARY PRELIMINARY DECREE
GALLATIN RIVER BASIN
BASIN 41H
ABSTRACT OF WATER RIGHT

WATER RIGHT NUMBER 41H -W-126895-00

OWNERS: NEMECEK LUMIR J
3833 E WELDON AVE
PHOENIX AZ 85018

NEMECEK HENRIETTA M
3833 E WELDON AVE
PHOENIX AZ 85018

PRIORITY DATE: JUNE 1, 1954

FLOW RATE: 15.00 GPM

VOLUME: 1.50 ACRE FEET PER YEAR

SOURCE: SPRING

MAXIMUM ACRES: 0.25

PURPOSE (USE): DOMESTIC

PERIOD OF USE: JAN 1 TO DEC 31

POINTS OF DIVERSION AND MEANS OF DIVERSION:

LOT	BLK	QTR SEC	SEC	TWP	RGE	COUNTY
		NWNWNE	29	01N	07E	GALLATIN

PLACE OF USE FOR DOMESTIC

	ACRES	LOT	BLK	QTR SEC	SEC	TWP	RGE	COUNTY
001	0.25			NWNWNE	29	01N	07E	GALLATIN
TOTAL	0.25							

REMARKS: SEE GENERAL FINDINGS OF FACT AND CONCLUSIONS OF LAW FOR FURTHER DELINEATION OF THIS RIGHT.

TEMPORARY PRELIMINARY DECREE
GALLATIN RIVER BASIN
BASIN 41H
ABSTRACT OF WATER RIGHT

WATER RIGHT NUMBER 41H -W-126896-00

OWNERS: LEMON CLARA L
CANYON RT BOX 200
GALLATIN GATEWAY MT 59730

PRIORITY DATE: JUNE 30, 1948

FLOW RATE: 30.00 GPM

VOLUME: 1.50 ACRE FEET PER YEAR

SOURCE: WELL

MAXIMUM ACRES: 0.50

PURPOSE (USE): DOMESTIC

PERIOD OF USE: JAN 1 TO DEC 31

POINTS OF DIVERSION AND MEANS OF DIVERSION:

LOT	BLK	QTR SEC	SEC	TWP	RGE	COUNTY	
004	004	SWNW	11	03S	04E	GALLATIN	WELL

PLACE OF USE FOR DOMESTIC

	ACRES	LOT	BLK	QTR SEC	SEC	TWP	RGE	COUNTY
001	0.50	006	004	SWNW	11	03S	04E	GALLATIN
TOTAL	0.50							

REMARKS: SUBDIVISION:
SALESVILLE

SEE GENERAL FINDINGS OF FACT AND CONCLUSIONS OF LAW FOR FURTHER DELINEATION OF THIS RIGHT.

TEMPORARY PRELIMINARY DECREE
GALLATIN RIVER BASIN

TEMPORARY PRELIMINARY DECREE
GALLATIN RIVER BASIN
BASIN 41H
ABSTRACT OF WATER RIGHT

WATER RIGHT NUMBER 41H -W-126897-00

OWNERS: JAFFE MARY H
410 S 12TH AVE
BOZEMAN MT 59715

JAFFE RICHARD L
410 S 12TH AVE
BOZEMAN MT 59715

PRIORITY DATE: JULY 1, 1894

FLOW RATE:

VOLUME: 30 GALLONS PER DAY PER ANIMAL UNIT

THIS RIGHT INCLUDES THE AMOUNT OF WATER CONSUMPTIVELY USED FOR STOCKWATERING PURPOSES AT THE RATE OF 30 GALLONS PER DAY PER ANIMAL UNIT. ANIMAL UNITS SHALL BE BASED ON REASONABLE CARRYING CAPACITY AND HISTORIC USE OF THE AREA SERVICED BY THIS WATER SOURCE.

SOURCE: SPRING CREEK

PURPOSE (USE): STOCK

PERIOD OF USE: JAN 1 TO DEC 31

POINTS OF DIVERSION AND MEANS OF DIVERSION:

LOT	BLK	QTR SEC	SEC	TWP	RGE	COUNTY	
		NESESW	20	01S	07E	GALLATIN	DITCH

PLACE OF USE FOR STOCK

ACRES	LOT	BLK	QTR SEC	SEC	TWP	RGE	COUNTY
001			SWSW	20	01S	07E	GALLATIN

REMARKS: SEE GENERAL FINDINGS OF FACT AND CONCLUSIONS OF LAW FOR FURTHER DELINEATION OF THIS RIGHT.

WATER RIGHT NUMBER 41H -W-126898-00

OWNERS: JAFFE RICHARD L
410 S 12TH AVE
BOZEMAN MT 59715

JAFFE MARY H
410 S 12TH AVE
BOZEMAN MT 59715

PRIORITY DATE: JULY 1, 1894

FLOW RATE: 0.88 CFS

VOLUME: 145.00 ACRE FEET PER YEAR

STANDARDS ON VOLUMES FOUND IN THE FINDINGS OF FACT ARE ONLY GUIDELINES. CLAIMED VOLUMES MAY BE MODIFIED BY THE COURT ON INDIVIDUAL OBJECTION.

CLIMATIC AREA: 4

SOURCE: SPRING CREEK

MAXIMUM ACRES: 35.00

PURPOSE (USE): IRRIGATION

PERIOD OF USE: APR 1 TO NOV 19

POINTS OF DIVERSION AND MEANS OF DIVERSION:

LOT	BLK	QTR SEC	SEC	TWP	RGE	COUNTY	
		NESESW	20	01S	07E	GALLATIN	HEADGATE

PLACE OF USE FOR IRRIGATION

	ACRES	LOT	BLK	QTR SEC	SEC	TWP	RGE	COUNTY
001	35.00			SWSW	20	01S	07E	GALLATIN
TOTAL	35.00							

REMARKS: SEE GENERAL FINDINGS OF FACT AND CONCLUSIONS OF LAW FOR FURTHER DELINEATION OF THIS RIGHT.

TEMPORARY PRELIMINARY DECREE
GALLATIN RIVER BASIN
BASIN 41H
ABSTRACT OF WATER RIGHT

WATER RIGHT NUMBER 41H -W-126899-00

OWNERS: HAPPEL MAE M
4700 GOOCH HILL RD
BOZEMAN MT 59715

HAPPEL FRED G
4700 GOOCH HILL RD
BOZEMAN MT 59715

PRIORITY DATE: JUNE 28, 1919

FLOW RATE: 0.06 CFS

VOLUME: 30 GALLONS PER DAY PER ANIMAL UNIT

THIS RIGHT INCLUDES THE AMOUNT OF WATER CONSUMPTIVELY USED FOR STOCKWATERING PURPOSES AT THE RATE OF 30 GALLONS PER DAY PER ANIMAL UNIT. ANIMAL UNITS SHALL BE BASED ON REASONABLE CARRYING CAPACITY AND HISTORIC USE OF THE AREA SERVICED BY THIS WATER SOURCE.

SOURCE: WASTE & SEEPAGE, TRIBUTARY OF AAJKER CREEK

PURPOSE (USE): STOCK

PERIOD OF USE: JAN 1 TO DEC 31

POINTS OF DIVERSION AND MEANS OF DIVERSION:

LOT	BLK	QTR SEC	SEC	TWP	RGE	COUNTY	
		NENW	16	02S	05E	GALLATIN	DRAIN DITCH

PLACE OF USE FOR STOCK

ACRES	LOT	BLK	QTR SEC	SEC	TWP	RGE	COUNTY
001			SWNW	09	02S	05E	GALLATIN

REMARKS: SEE GENERAL FINDINGS OF FACT AND CONCLUSIONS OF LAW FOR FURTHER DELINEATION OF THIS RIGHT.

TEMPORARY PRELIMINARY DECREE
GALLATIN RIVER BASIN
BASIN 41H
ABSTRACT OF WATER RIGHT

WATER RIGHT NUMBER 41H -W-126900-00

OWNERS: HAPPEL MAE M
4700 GOOCH HILL RD
BOZEMAN MT 59715

HAPPEL FRED G
4700 GOOCH HILL RD
BOZEMAN MT 59715

PRIORITY DATE: JUNE 28, 1919

FLOW RATE: 1.50 CFS

VOLUME: 160.00 ACRE FEET PER YEAR

STANDARDS ON VOLUMES FOUND IN THE FINDINGS OF FACT ARE ONLY GUIDELINES. CLAIMED VOLUMES MAY BE MODIFIED BY THE COURT ON INDIVIDUAL OBJECTION.

CLIMATIC AREA: 4

SOURCE: WASTE & SEEPAGE, TRIBUTARY OF AAJKER CREEK

MAXIMUM ACRES: 40.00

PURPOSE (USE): IRRIGATION

PERIOD OF USE: JUNE 1 TO OCT 4

POINTS OF DIVERSION AND MEANS OF DIVERSION:

LOT	BLK	QTR SEC	SEC	TWP	RGE	COUNTY	
		NENW	16	02S	05E	GALLATIN	DRAIN DITCH

PLACE OF USE FOR IRRIGATION

	ACRES	LOT	BLK	QTR SEC	SEC	TWP	RGE	COUNTY
001	40.00			SWNW	09	02S	05E	GALLATIN
TOTAL	40.00							

REMARKS: THE WATER RIGHTS FOLLOWING THIS STATEMENT ARE SUPPLEMENTAL, WHICH MEANS THE RIGHTS HAVE OVERLAPPING PLACES OF USE. THE RIGHTS CAN BE COMBINED TO IRRIGATE ONLY OVERLAPPING PARCELS OF THE CLAIMANT'S TOTAL 40.00 ACRES. THE COMBINED VOLUME OF THESE RIGHTS SHALL NOT EXCEED 320.00 ACRE-FEET PER YEAR. EACH RIGHT IS LIMITED TO THE FLOW RATE, VOLUME, PLACE OF USE AND BENEFICIAL USE OF THAT INDIVIDUAL RIGHT.
W126900-00, W126901-00

SEE GENERAL FINDINGS OF FACT AND CONCLUSIONS OF LAW FOR FURTHER DELINEATION OF THIS RIGHT.



FICHE/SEGMT 8 8 CKPT: 1, 1664, 4165, 512, 80

WATER RIGHT NO.



WATER RIGHT NO.



WATER RIGHT NO.



WATER RIGHT NO.		WATER RIGHT NO.		WATER RIGHT NO.	
125509	J22	126862	D26		
125510	K22	126863	E26		
125511	L22	126864	F26		
125512	M22	126865	G26		
125513	N22	126866	H26		
125514	O22	126867	I26		
125515	P22	126868	J26		
125516	Q22	126869	K26		
125517	R22	126870	L26		
125518	S22	126871	M26		
125519	T22	126872	N26		
125520	U22	126873	O26		
125521	V22	126874	P26		
125522	W22	126875	Q26		
125523	X22	126876	R26		
125524	Y22	126877	S26		
125525	Z22	126878	T26		
125526	A23	126879	U26		
125527	B23	126880	V26		
125528	C23	126881	W26		
125529	D23	126882	X26		
125530	E23	126883	Y26		
125531	F23	126884	Z26		
125532	G23	126885	A27		
125533	H23	126886	B27		
125534	I23	126887	C27		
125535	J23	126888	D27		
125536	K23	126889	E27		
125537	L23	126890	F27		
125538	M23	126891	G27		
125539	N23	126892	H27		
125540	O23	126893	I27		
125541	P23	126894	J27		
125542	Q23	126895	K27		
125543	R23	126896	L27		
125544	S23	126897	M27		
125545	T23	126898	N27		
125546	U23	126899	O27		
125547	V23	126900	P27		
125548	W23	126901	Q27		
125549	X23	126902	R27		
125550	Y23	126903	S27		
125551	Z23	126904	T27		
125552	A24	126905	U27		
125553	B24	126906	V27		
125554	C24	126907	W27		
125555	D24	126908	X27		
125556	E24	126909	Y27		
125557	F24	126910	Z27		
125558	G24	126911	A28		
125559	H24	126912	B28		
125560	I24	126913	C28		
126861	C26	126914	D28		
		126915	E28		
		126916	F28		
		126917	G28		
		126918	H28		
		126919	I28		
		126920	J28		
		126921	K28		
		126922	L28		