


Middle Cottonwood Creek

Diversion Sites (Basin 41H)

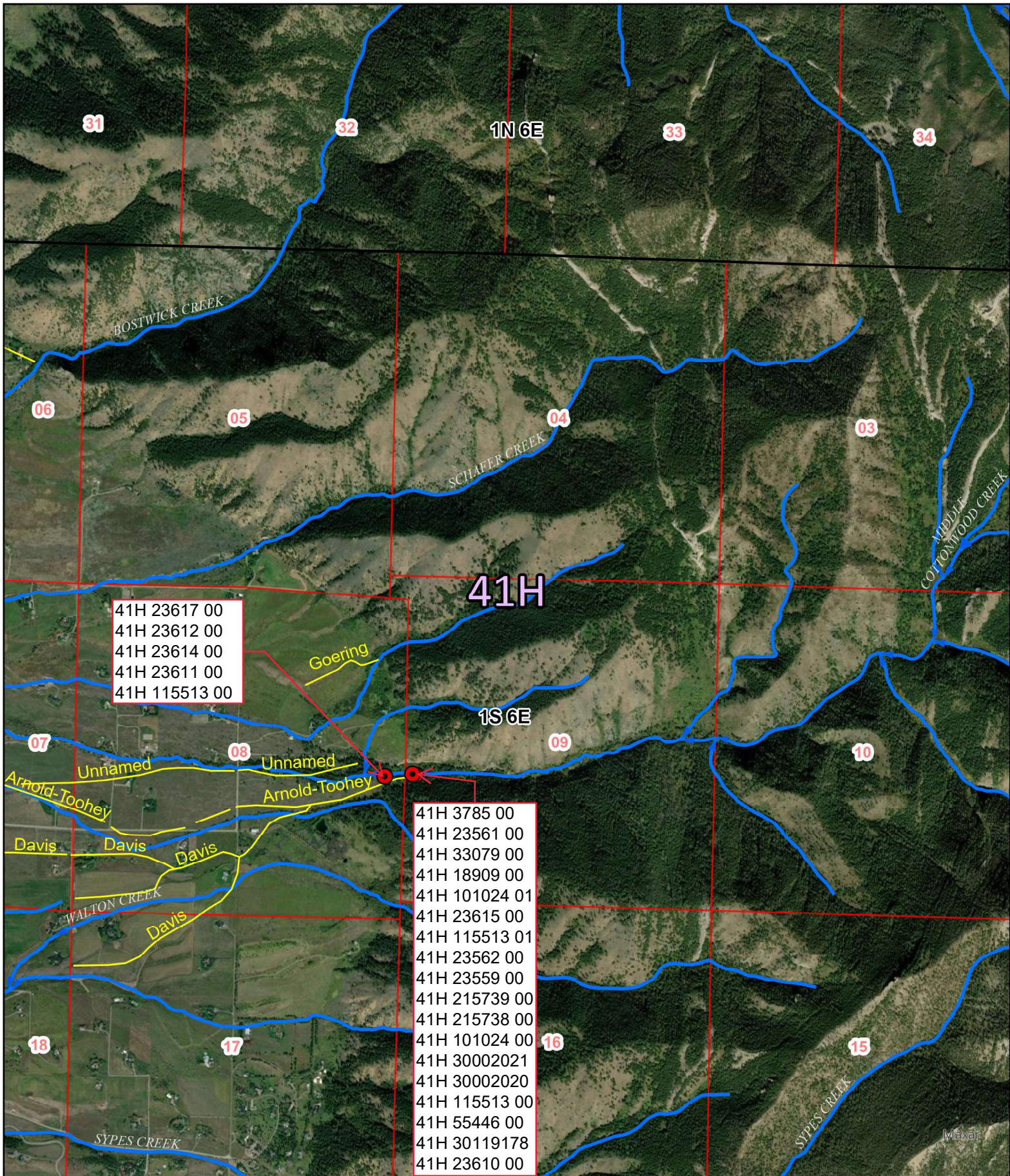
Post Decree Administration Area



Scale: 1:24,000

The diversions shown on this map are based on available data. The mapped diversions may not be correct.





41H 23617 00
 41H 23612 00
 41H 23614 00
 41H 23611 00
 41H 115513 00


41H 3785 00
 41H 23561 00
 41H 33079 00
 41H 18909 00
 41H 101024 01
 41H 23615 00
 41H 115513 01
 41H 23562 00
 41H 23559 00
 41H 215739 00
 41H 215738 00
 41H 101024 00
 41H 30002021
 41H 30002020
 41H 115513 00
 41H 55446 00
 41H 30119178
 41H 23610 00



Middle Cottonwood Creek

Diversion Sites (Basin 41H)

Post Decree Administration Area



Scale: 1:24,000



The diversions shown on this map are based on available data. The mapped diversions may not be correct.