

**INTERLOCUTORY DECREE  
FLINT CREEK  
BASIN 76GJ  
ABSTRACT OF WATER RIGHT CLAIM**

**IMPORTANT NOTICE**

**THIS WATER RIGHT ABSTRACT MAY INCLUDE MODIFICATIONS OF THE WATER RIGHT AS CLAIMED OR AMENDED. MODIFICATIONS ARE AUTHORIZED BY THE MONTANA SUPREME COURT WATER RIGHT CLAIMS EXAMINATION RULES OR BY ORDER OF THE WATER COURT. OBJECTIONS MAY BE FILED ACCORDING TO PROCEDURES OUTLINED IN THE "NOTICE OF ENTRY OF INTERLOCUTORY DECREE AND NOTICE OF AVAILABILITY".**

**Water Right Number:** 76GJ 30107077 STATEMENT OF CLAIM

**Version:** 1 -- ORIGINAL RIGHT

**Status:** ACTIVE

**Owners:** FARMER BOY EGGS LLC  
47 NEW CHICAGO RD  
DRUMMOND, MT 59832

**Priority Date:** SEPTEMBER 26, 1972

**Type of Historical Right:** FILED

**Purpose (Use):** STOCK

**Flow Rate:** 30.00 GPM

**\*Volume:** THIS RIGHT INCLUDES THE AMOUNT OF WATER CONSUMPTIVELY USED FOR STOCK WATERING PURPOSES AT THE RATE OF 30 GALLONS PER DAY PER ANIMAL UNIT. ANIMAL UNITS SHALL BE BASED ON REASONABLE CARRYING CAPACITY AND HISTORICAL USE OF THE AREA SERVICED BY THIS WATER SOURCE.

**\*Source Name:** GROUNDWATER

**Source Type:** GROUNDWATER

**Point of Diversion and Means of Diversion:**

| <u>ID</u> | <u>Govt Lot</u> | <u>Qtr Sec</u> | <u>Sec</u> | <u>Twp</u> | <u>Rge</u> | <u>County</u> |
|-----------|-----------------|----------------|------------|------------|------------|---------------|
| 1         |                 | NWNENW         | 30         | 10N        | 12W        | GRANITE       |

**Period of Diversion:** JANUARY 1 TO DECEMBER 31

**Diversion Means:** WELL

**Period of Use:** JANUARY 1 TO DECEMBER 31

**Place of Use:**

| <u>ID</u> | <u>Acres</u> | <u>Govt Lot</u> | <u>Qtr Sec</u> | <u>Sec</u> | <u>Twp</u> | <u>Rge</u> | <u>County</u> |
|-----------|--------------|-----------------|----------------|------------|------------|------------|---------------|
| 1         |              |                 | NWNENW         | 30         | 10N        | 12W        | GRANITE       |

---

**Remarks:**

THE WATER RIGHTS LISTED FOLLOWING THIS STATEMENT ARE MULTIPLE USES OF THE SAME RIGHT. THE USE OF THIS RIGHT FOR SEVERAL PURPOSES DOES NOT INCREASE THE EXTENT OF THE WATER RIGHT. RATHER IT DECREES THE RIGHT TO ALTERNATE AND EXCHANGE THE USE (PURPOSE) OF THE WATER IN ACCORD WITH HISTORICAL PRACTICES.

30107077            30107078

POINT OF DIVERSION AND PLACE OF USE ARE LOCATED IN M&B TRACT OF CERTIFICATE OF SURVEY NO. 399.

**THE FOLLOWING ISSUES WERE IDENTIFIED BY THE DNRC DURING ITS EXAMINATION OF THIS WATER RIGHT CLAIM.**

THIS EXEMPT CLAIM WAS FILED ON 5/31/2016. THIS CLAIM NUMBER WAS NOT INCLUDED IN THE BASIN 76GJ DECREE ISSUED 5/19/2016.

**A BETTER UNDERSTANDING OF YOUR CLAIMED WATER RIGHT CAN BE OBTAINED BY COMPARING YOUR RIGHT WITH OTHER CLAIMS IN THE BASIN. FOR EXAMPLE, COMPARE PRIORITY DATES, FLOW RATES, VOLUMES, OR ACRES IRRIGATED. ALSO, YOUR WATER RIGHT MAY BE SUBJECT TO WATER RIGHTS IN ADJOINING SUBBASINS OR BASINS AS WELL AS BEING SUBJECT TO OTHER RIGHTS ON YOUR SOURCE OF SUPPLY. FINALLY, YOUR WATER RIGHT MAY BE SUBJECT TO INDIAN RESERVED AND FEDERAL RESERVED WATER RIGHTS.**

**COMPLETE DETAILS REGARDING THE DNRC PREPARATION OF THIS INTERLOCUTORY DECREE AND RELATED MATERIALS CAN BE REVIEWED AT THE OFFICE LOCATIONS IDENTIFIED IN THE DOCUMENT ENTITLED "NOTICE OF ENTRY OF INTERLOCUTORY DECREE AND NOTICE OF AVAILABILITY."**

**SEE GENERAL FINDINGS OF FACT AND CONCLUSIONS OF LAW FOR FURTHER EXPLANATION OF YOUR CLAIMED WATER RIGHT. THESE FINDINGS CAN BE FOUND AS INDICATED IN THE DOCUMENT ENTITLED "NOTICE OF ENTRY OF INTERLOCUTORY DECREE AND NOTICE OF AVAILABILITY." IF YOU NEED OBJECTION FORMS, OR HAVE QUESTIONS ABOUT WATER COURT PROCEDURES OR CHANGES TO YOUR RIGHT, YOU CAN CONTACT THE WATER COURT BY CALLING 1-800-624-3270 (WITHIN MONTANA ONLY) OR 1-406-586-4364, OR BY WRITING TO P.O. BOX 1389, BOZEMAN, MT 59771-1389.**

**INTERLOCUTORY DECREE  
FLINT CREEK  
BASIN 76GJ  
ABSTRACT OF WATER RIGHT CLAIM**

**IMPORTANT NOTICE**

**THIS WATER RIGHT ABSTRACT MAY INCLUDE MODIFICATIONS OF THE WATER RIGHT AS CLAIMED OR AMENDED. MODIFICATIONS ARE AUTHORIZED BY THE MONTANA SUPREME COURT WATER RIGHT CLAIMS EXAMINATION RULES OR BY ORDER OF THE WATER COURT. OBJECTIONS MAY BE FILED ACCORDING TO PROCEDURES OUTLINED IN THE "NOTICE OF ENTRY OF INTERLOCUTORY DECREE AND NOTICE OF AVAILABILITY".**

**Water Right Number:** 76GJ 30107078 STATEMENT OF CLAIM

**Version:** 1 -- ORIGINAL RIGHT

**Status:** ACTIVE

**Owners:** FARMER BOY EGGS LLC  
47 NEW CHICAGO RD  
DRUMMOND, MT 59832

**Priority Date:** SEPTEMBER 26, 1972

**Type of Historical Right:** FILED

**Purpose (Use):** DOMESTIC

**Flow Rate:** 30.00 GPM

**Volume:** 14.00 AC-FT

**Households:** 1

**Maximum Acres:** 5.00

**\*Source Name:** GROUNDWATER

**Source Type:** GROUNDWATER

**Point of Diversion and Means of Diversion:**

| <u>ID</u> | <u>Govt Lot</u> | <u>Qtr Sec</u> | <u>Sec</u> | <u>Twp</u> | <u>Rge</u> | <u>County</u> |
|-----------|-----------------|----------------|------------|------------|------------|---------------|
| 1         |                 | NWNENW         | 30         | 10N        | 12W        | GRANITE       |

**Period of Diversion:** JANUARY 1 TO DECEMBER 31

**Diversion Means:** WELL

**Period of Use:** JANUARY 1 TO DECEMBER 31

**\*Place of Use:**

| <u>ID</u> | <u>Acres</u> | <u>Govt Lot</u> | <u>Qtr Sec</u> | <u>Sec</u> | <u>Twp</u> | <u>Rge</u> | <u>County</u> |
|-----------|--------------|-----------------|----------------|------------|------------|------------|---------------|
| 1         | 2.00         |                 | NWNENW         | 30         | 10N        | 12W        | GRANITE       |
| 2         | 3.00         |                 | NENENW         | 30         | 10N        | 12W        | GRANITE       |

**Total:** 5.00

---

**Remarks:**

THE WATER RIGHTS LISTED FOLLOWING THIS STATEMENT ARE MULTIPLE USES OF THE SAME RIGHT. THE USE OF THIS RIGHT FOR SEVERAL PURPOSES DOES NOT INCREASE THE EXTENT OF THE WATER RIGHT. RATHER IT DECREES THE RIGHT TO ALTERNATE AND EXCHANGE THE USE (PURPOSE) OF THE WATER IN ACCORD WITH HISTORICAL PRACTICES.

30107077                      30107078

POINT OF DIVERSION AND PLACE OF USE ARE LOCATED IN M&B TRACT OF CERTIFICATE OF SURVEY NO. 399.

**THE FOLLOWING ISSUES WERE IDENTIFIED BY THE DNRC DURING ITS EXAMINATION OF THIS WATER RIGHT CLAIM.**

THIS EXEMPT CLAIM WAS FILED ON 5/31/2016. THIS CLAIM NUMBER WAS NOT INCLUDED IN THE BASIN 76GJ DECREE ISSUED 5/19/2016.

**A BETTER UNDERSTANDING OF YOUR CLAIMED WATER RIGHT CAN BE OBTAINED BY COMPARING YOUR RIGHT WITH OTHER CLAIMS IN THE BASIN. FOR EXAMPLE, COMPARE PRIORITY DATES, FLOW RATES, VOLUMES, OR ACRES IRRIGATED. ALSO, YOUR WATER RIGHT MAY BE SUBJECT TO WATER RIGHTS IN ADJOINING SUBBASINS OR BASINS AS WELL AS BEING SUBJECT TO OTHER RIGHTS ON YOUR SOURCE OF SUPPLY. FINALLY, YOUR WATER RIGHT MAY BE SUBJECT TO INDIAN RESERVED AND FEDERAL RESERVED WATER RIGHTS.**

**COMPLETE DETAILS REGARDING THE DNRC PREPARATION OF THIS INTERLOCUTORY DECREE AND RELATED MATERIALS CAN BE REVIEWED AT THE OFFICE LOCATIONS IDENTIFIED IN THE DOCUMENT ENTITLED "NOTICE OF ENTRY OF INTERLOCUTORY DECREE AND NOTICE OF AVAILABILITY."**

**SEE GENERAL FINDINGS OF FACT AND CONCLUSIONS OF LAW FOR FURTHER EXPLANATION OF YOUR CLAIMED WATER RIGHT. THESE FINDINGS CAN BE FOUND AS INDICATED IN THE DOCUMENT ENTITLED "NOTICE OF ENTRY OF INTERLOCUTORY DECREE AND NOTICE OF AVAILABILITY." IF YOU NEED OBJECTION FORMS, OR HAVE QUESTIONS ABOUT WATER COURT PROCEDURES OR CHANGES TO YOUR RIGHT, YOU CAN CONTACT THE WATER COURT BY CALLING 1-800-624-3270 (WITHIN MONTANA ONLY) OR 1-406-586-4364, OR BY WRITING TO P.O. BOX 1389, BOZEMAN, MT 59711-1389.**

**INTERLOCUTORY DECREE  
FLINT CREEK  
BASIN 76GJ  
ABSTRACT OF WATER RIGHT CLAIM**

**IMPORTANT NOTICE**

**THIS WATER RIGHT ABSTRACT MAY INCLUDE MODIFICATIONS OF THE WATER RIGHT AS CLAIMED OR AMENDED. MODIFICATIONS ARE AUTHORIZED BY THE MONTANA SUPREME COURT WATER RIGHT CLAIMS EXAMINATION RULES OR BY ORDER OF THE WATER COURT. OBJECTIONS MAY BE FILED ACCORDING TO PROCEDURES OUTLINED IN THE "NOTICE OF ENTRY OF INTERLOCUTORY DECREE AND NOTICE OF AVAILABILITY".**

**Water Right Number:** 76GJ 30107501 STATEMENT OF CLAIM

**Version:** 1 -- ORIGINAL RIGHT

**Status:** ACTIVE

**Owners:** WILLIAM DINGWALL CO  
43 DINGWALL LN  
DRUMMOND, MT 59832-9677

**Priority Date:** DECEMBER 17, 1963

**Type of Historical Right:** FILED

**Purpose (Use):** STOCK

**Flow Rate:** 2.63 GPM

**\*Volume:** THIS RIGHT INCLUDES THE AMOUNT OF WATER CONSUMPTIVELY USED FOR STOCK WATERING PURPOSES AT THE RATE OF 30 GALLONS PER DAY PER ANIMAL UNIT. ANIMAL UNITS SHALL BE BASED ON REASONABLE CARRYING CAPACITY AND HISTORICAL USE OF THE AREA SERVICED BY THIS WATER SOURCE.

**Source Name:** SPRING, UNNAMED TRIBUTARY OF BARNES CREEK

**Source Type:** GROUNDWATER

**\*Point of Diversion and Means of Diversion:**

| <u>ID</u> | <u>Govt Lot</u> | <u>Qtr Sec</u> | <u>Sec</u> | <u>Twp</u> | <u>Rge</u> | <u>County</u> |
|-----------|-----------------|----------------|------------|------------|------------|---------------|
| 1         |                 | NENESW         | 16         | 9N         | 12W        | GRANITE       |

**Period of Diversion:** MAY 1 TO OCTOBER 31

**Diversion Means:** DEVELOPED SPRING

**Period of Use:** MAY 1 TO OCTOBER 31

**\*Place of Use:**

| <u>ID</u> | <u>Acres</u> | <u>Govt Lot</u> | <u>Qtr Sec</u> | <u>Sec</u> | <u>Twp</u> | <u>Rge</u> | <u>County</u> |
|-----------|--------------|-----------------|----------------|------------|------------|------------|---------------|
| 1         |              |                 | NENESW         | 16         | 9N         | 12W        | GRANITE       |

TROUGH LOCATED ON OPEN BIG HILL SOUTH OF OLD PAUL PLACE IN FSA TRACT 495

**Remarks:**

**THE FOLLOWING ISSUES WERE IDENTIFIED BY THE DNRC DURING ITS EXAMINATION OF THIS WATER RIGHT CLAIM.**

THIS EXEMPT CLAIM WAS FILED ON 7/12/2016. THIS CLAIM NUMBER WAS NOT INCLUDED IN THE BASIN 76GJ DECREE ISSUED 5/19/2016.

THE PRIORITY DATE MAY BE QUESTIONABLE. THE SOURCE DESCRIBED ON THE FILED NOTICE OF APPROPRIATION IS INCONSISTENT WITH THE CLAIMED SOURCE.

**A BETTER UNDERSTANDING OF YOUR CLAIMED WATER RIGHT CAN BE OBTAINED BY COMPARING YOUR RIGHT WITH OTHER CLAIMS IN THE BASIN. FOR EXAMPLE, COMPARE PRIORITY DATES, FLOW RATES, VOLUMES, OR ACRES IRRIGATED. ALSO, YOUR WATER RIGHT MAY BE SUBJECT TO WATER RIGHTS IN ADJOINING SUBBASINS OR BASINS AS WELL AS BEING SUBJECT TO OTHER RIGHTS ON YOUR SOURCE OF SUPPLY. FINALLY, YOUR WATER RIGHT MAY BE SUBJECT TO INDIAN RESERVED AND FEDERAL RESERVED WATER RIGHTS.**

**COMPLETE DETAILS REGARDING THE DNRC PREPARATION OF THIS INTERLOCUTORY DECREE AND RELATED MATERIALS CAN BE REVIEWED AT THE OFFICE LOCATIONS IDENTIFIED IN THE DOCUMENT ENTITLED "NOTICE OF ENTRY OF INTERLOCUTORY DECREE AND NOTICE OF AVAILABILITY."**

**SEE GENERAL FINDINGS OF FACT AND CONCLUSIONS OF LAW FOR FURTHER EXPLANATION OF YOUR CLAIMED WATER RIGHT. THESE FINDINGS CAN BE FOUND AS INDICATED IN THE DOCUMENT ENTITLED "NOTICE OF ENTRY OF INTERLOCUTORY DECREE AND NOTICE OF AVAILABILITY." IF YOU NEED OBJECTION FORMS, OR HAVE QUESTIONS ABOUT WATER COURT PROCEDURES OR CHANGES TO YOUR RIGHT, YOU CAN CONTACT THE WATER COURT BY CALLING 1-800-624-3270 (WITHIN MONTANA ONLY) OR 1-406-586-4364, OR BY WRITING TO P.O. BOX 1389, BOZEMAN, MT 59771-1389.**

**INTERLOCUTORY DECREE  
FLINT CREEK  
BASIN 76GJ  
ABSTRACT OF WATER RIGHT CLAIM**

**IMPORTANT NOTICE**

**THIS WATER RIGHT ABSTRACT MAY INCLUDE MODIFICATIONS OF THE WATER RIGHT AS CLAIMED OR AMENDED. MODIFICATIONS ARE AUTHORIZED BY THE MONTANA SUPREME COURT WATER RIGHT CLAIMS EXAMINATION RULES OR BY ORDER OF THE WATER COURT. OBJECTIONS MAY BE FILED ACCORDING TO PROCEDURES OUTLINED IN THE "NOTICE OF ENTRY OF INTERLOCUTORY DECREE AND NOTICE OF AVAILABILITY".**

**Water Right Number:** 76GJ 30107502 STATEMENT OF CLAIM

**Version:** 1 -- ORIGINAL RIGHT

**Status:** ACTIVE

**Owners:** WILLIAM DINGWALL CO  
43 DINGWALL LN  
DRUMMOND, MT 59832-9677

**Priority Date:** DECEMBER 17, 1963

**Type of Historical Right:** FILED

**Purpose (Use):** STOCK

**Flow Rate:** 2.63 GPM

**\*Volume:** THIS RIGHT INCLUDES THE AMOUNT OF WATER CONSUMPTIVELY USED FOR STOCK WATERING PURPOSES AT THE RATE OF 30 GALLONS PER DAY PER ANIMAL UNIT. ANIMAL UNITS SHALL BE BASED ON REASONABLE CARRYING CAPACITY AND HISTORICAL USE OF THE AREA SERVICED BY THIS WATER SOURCE.

**Source Name:** SPRING, UNNAMED TRIBUTARY OF BARNES CREEK

**Source Type:** GROUNDWATER

**\*Point of Diversion and Means of Diversion:**

| <u>ID</u> | <u>Govt Lot</u> | <u>Qtr Sec</u> | <u>Sec</u> | <u>Tw</u> | <u>Rge</u> | <u>County</u> |
|-----------|-----------------|----------------|------------|-----------|------------|---------------|
| 1         |                 | SESENW         | 16         | 9N        | 12W        | GRANITE       |

**Period of Diversion:** MAY 1 TO OCTOBER 31

**Diversion Means:** DEVELOPED SPRING

**Period of Use:** MAY 1 TO OCTOBER 31

**\*Place of Use:**

| <u>ID</u> | <u>Acres</u> | <u>Govt Lot</u> | <u>Qtr Sec</u> | <u>Sec</u> | <u>Tw</u> | <u>Rge</u> | <u>County</u> |
|-----------|--------------|-----------------|----------------|------------|-----------|------------|---------------|
| 1         |              |                 | SESENW         | 16         | 9N        | 12W        | GRANITE       |

PLACE OF USE IS IN TIMBER, SOUTH OF THE OLD PAUL PLACE, FSA TRACT 495.

**Remarks:**

**THE FOLLOWING ISSUES WERE IDENTIFIED BY THE DNRC DURING ITS EXAMINATION OF THIS WATER RIGHT CLAIM.**

THIS EXEMPT CLAIM WAS FILED ON 7/12/2016. THIS CLAIM NUMBER WAS NOT INCLUDED IN THE BASIN 76GJ DECREE ISSUED 5/19/2016.

**A BETTER UNDERSTANDING OF YOUR CLAIMED WATER RIGHT CAN BE OBTAINED BY COMPARING YOUR RIGHT WITH OTHER CLAIMS IN THE BASIN. FOR EXAMPLE, COMPARE PRIORITY DATES, FLOW RATES, VOLUMES, OR ACRES IRRIGATED. ALSO, YOUR WATER RIGHT MAY BE SUBJECT TO WATER RIGHTS IN ADJOINING SUBBASINS OR BASINS AS WELL AS BEING SUBJECT TO OTHER RIGHTS ON YOUR SOURCE OF SUPPLY. FINALLY, YOUR WATER RIGHT MAY BE SUBJECT TO INDIAN RESERVED AND FEDERAL RESERVED WATER RIGHTS.**

**COMPLETE DETAILS REGARDING THE DNRC PREPARATION OF THIS INTERLOCUTORY DECREE AND RELATED MATERIALS CAN BE REVIEWED AT THE OFFICE LOCATIONS IDENTIFIED IN THE DOCUMENT ENTITLED "NOTICE OF ENTRY OF INTERLOCUTORY DECREE AND NOTICE OF AVAILABILITY."**

**SEE GENERAL FINDINGS OF FACT AND CONCLUSIONS OF LAW FOR FURTHER EXPLANATION OF YOUR CLAIMED WATER RIGHT. THESE FINDINGS CAN BE FOUND AS INDICATED IN THE DOCUMENT ENTITLED "NOTICE OF ENTRY OF INTERLOCUTORY DECREE AND NOTICE OF AVAILABILITY." IF YOU NEED OBJECTION FORMS, OR HAVE QUESTIONS ABOUT WATER COURT PROCEDURES OR CHANGES TO YOUR RIGHT, YOU CAN CONTACT THE WATER COURT BY CALLING 1-800-624-3270 (WITHIN MONTANA ONLY) OR 1-406-586-4364, OR BY WRITING TO P.O. BOX 1389, BOZEMAN, MT 59771-1389.**

**INTERLOCUTORY DECREE  
FLINT CREEK  
BASIN 76GJ  
ABSTRACT OF WATER RIGHT CLAIM**

**IMPORTANT NOTICE**

**THIS WATER RIGHT ABSTRACT MAY INCLUDE MODIFICATIONS OF THE WATER RIGHT AS CLAIMED OR AMENDED. MODIFICATIONS ARE AUTHORIZED BY THE MONTANA SUPREME COURT WATER RIGHT CLAIMS EXAMINATION RULES OR BY ORDER OF THE WATER COURT. OBJECTIONS MAY BE FILED ACCORDING TO PROCEDURES OUTLINED IN THE "NOTICE OF ENTRY OF INTERLOCUTORY DECREE AND NOTICE OF AVAILABILITY".**

**Water Right Number:** 76GJ 30107503 STATEMENT OF CLAIM

**Version:** 1 -- ORIGINAL RIGHT

**Status:** ACTIVE

**Owners:** WILLIAM DINGWALL CO  
43 DINGWALL LN  
DRUMMOND, MT 59832-9677

**Priority Date:** DECEMBER 17, 1963

**Type of Historical Right:** FILED

**Purpose (Use):** STOCK

**Flow Rate:** 2.63 GPM

**\*Volume:** THIS RIGHT INCLUDES THE AMOUNT OF WATER CONSUMPTIVELY USED FOR STOCK WATERING PURPOSES AT THE RATE OF 30 GALLONS PER DAY PER ANIMAL UNIT. ANIMAL UNITS SHALL BE BASED ON REASONABLE CARRYING CAPACITY AND HISTORICAL USE OF THE AREA SERVICED BY THIS WATER SOURCE.

**Source Name:** SPRING, UNNAMED TRIBUTARY OF BARNES CREEK

**Source Type:** GROUNDWATER

**\*Point of Diversion and Means of Diversion:**

| <u>ID</u> | <u>Govt Lot</u> | <u>Qtr Sec</u> | <u>Sec</u> | <u>Twp</u> | <u>Rge</u> | <u>County</u> |
|-----------|-----------------|----------------|------------|------------|------------|---------------|
| 1         |                 | SESEW          | 9          | 9N         | 12W        | GRANITE       |

**Period of Diversion:** MAY 1 TO OCTOBER 31

**Diversion Means:** DEVELOPED SPRING

**Period of Use:** MAY 1 TO OCTOBER 31

**\*Place of Use:**

| <u>ID</u> | <u>Acres</u> | <u>Govt Lot</u> | <u>Qtr Sec</u> | <u>Sec</u> | <u>Twp</u> | <u>Rge</u> | <u>County</u> |
|-----------|--------------|-----------------|----------------|------------|------------|------------|---------------|
| 1         |              |                 | SESEW          | 9          | 9N         | 12W        | GRANITE       |

SPRING IS LOCATED JUST SOUTH OF SOUTH END OF EAST PASTURE FENCE IN FSA TRACT 486

**Remarks:**

**THE FOLLOWING ISSUES WERE IDENTIFIED BY THE DNRC DURING ITS EXAMINATION OF THIS WATER RIGHT CLAIM.**

THIS EXEMPT CLAIM WAS FILED ON 7/12/2016. THIS CLAIM NUMBER WAS NOT INCLUDED IN THE BASIN 76GJ DECREE ISSUED 5/19/2016.

**A BETTER UNDERSTANDING OF YOUR CLAIMED WATER RIGHT CAN BE OBTAINED BY COMPARING YOUR RIGHT WITH OTHER CLAIMS IN THE BASIN. FOR EXAMPLE, COMPARE PRIORITY DATES, FLOW RATES, VOLUMES, OR ACRES IRRIGATED. ALSO, YOUR WATER RIGHT MAY BE SUBJECT TO WATER RIGHTS IN ADJOINING SUBBASINS OR BASINS AS WELL AS BEING SUBJECT TO OTHER RIGHTS ON YOUR SOURCE OF SUPPLY. FINALLY, YOUR WATER RIGHT MAY BE SUBJECT TO INDIAN RESERVED AND FEDERAL RESERVED WATER RIGHTS.**

**COMPLETE DETAILS REGARDING THE DNRC PREPARATION OF THIS INTERLOCUTORY DECREE AND RELATED MATERIALS CAN BE REVIEWED AT THE OFFICE LOCATIONS IDENTIFIED IN THE DOCUMENT ENTITLED "NOTICE OF ENTRY OF INTERLOCUTORY DECREE AND NOTICE OF AVAILABILITY."**

**SEE GENERAL FINDINGS OF FACT AND CONCLUSIONS OF LAW FOR FURTHER EXPLANATION OF YOUR CLAIMED WATER RIGHT. THESE FINDINGS CAN BE FOUND AS INDICATED IN THE DOCUMENT ENTITLED "NOTICE OF ENTRY OF INTERLOCUTORY DECREE AND NOTICE OF AVAILABILITY." IF YOU NEED OBJECTION FORMS, OR HAVE QUESTIONS ABOUT WATER COURT PROCEDURES OR CHANGES TO YOUR RIGHT, YOU CAN CONTACT THE WATER COURT BY CALLING 1-800-624-3270 (WITHIN MONTANA ONLY) OR 1-406-586-4364, OR BY WRITING TO P.O. BOX 1389, BOZEMAN, MT 59771-1389.**

**INTERLOCUTORY DECREE  
FLINT CREEK  
BASIN 76GJ  
ABSTRACT OF WATER RIGHT CLAIM**

**IMPORTANT NOTICE**

**THIS WATER RIGHT ABSTRACT MAY INCLUDE MODIFICATIONS OF THE WATER RIGHT AS CLAIMED OR AMENDED. MODIFICATIONS ARE AUTHORIZED BY THE MONTANA SUPREME COURT WATER RIGHT CLAIMS EXAMINATION RULES OR BY ORDER OF THE WATER COURT. OBJECTIONS MAY BE FILED ACCORDING TO PROCEDURES OUTLINED IN THE "NOTICE OF ENTRY OF INTERLOCUTORY DECREE AND NOTICE OF AVAILABILITY".**

**Water Right Number:** 76GJ 30107504 STATEMENT OF CLAIM

**Version:** 1 -- ORIGINAL RIGHT

**Status:** ACTIVE

**Owners:** WILLIAM DINGWALL CO  
43 DINGWALL LN  
DRUMMOND, MT 59832-9677

**Priority Date:** DECEMBER 17, 1963

**Type of Historical Right:** FILED

**Purpose (Use):** STOCK

**Flow Rate:** 2.63 GPM

**\*Volume:** THIS RIGHT INCLUDES THE AMOUNT OF WATER CONSUMPTIVELY USED FOR STOCK WATERING PURPOSES AT THE RATE OF 30 GALLONS PER DAY PER ANIMAL UNIT. ANIMAL UNITS SHALL BE BASED ON REASONABLE CARRYING CAPACITY AND HISTORICAL USE OF THE AREA SERVICED BY THIS WATER SOURCE.

**Source Name:** SPRING, UNNAMED TRIBUTARY OF BARNES CREEK

**Source Type:** GROUNDWATER

**\*Point of Diversion and Means of Diversion:**

| <u>ID</u> | <u>Govt Lot</u> | <u>Qtr Sec</u> | <u>Sec</u> | <u>Twp</u> | <u>Rge</u> | <u>County</u> |
|-----------|-----------------|----------------|------------|------------|------------|---------------|
| 1         |                 | SWSESW         | 16         | 9N         | 12W        | GRANITE       |

**Period of Diversion:** MAY 1 TO OCTOBER 31


**Diversion Means:** DEVELOPED SPRING

**Period of Use:** MAY 1 TO OCTOBER 31

**\*Place of Use:**

| <u>ID</u> | <u>Acres</u> | <u>Govt Lot</u> | <u>Qtr Sec</u> | <u>Sec</u> | <u>Twp</u> | <u>Rge</u> | <u>County</u> |
|-----------|--------------|-----------------|----------------|------------|------------|------------|---------------|
| 1         |              |                 | SWSESW         | 16         | 9N         | 12W        | GRANITE       |

**Remarks:**



**THE FOLLOWING ISSUES WERE IDENTIFIED BY THE DNRC DURING ITS EXAMINATION OF THIS WATER RIGHT CLAIM.**

THIS EXEMPT CLAIM WAS FILED ON 7/12/2016. THIS CLAIM NUMBER WAS NOT INCLUDED IN THE BASIN 76GJ DECREE ISSUED 5/19/2016.

**A BETTER UNDERSTANDING OF YOUR CLAIMED WATER RIGHT CAN BE OBTAINED BY COMPARING YOUR RIGHT WITH OTHER CLAIMS IN THE BASIN. FOR EXAMPLE, COMPARE PRIORITY DATES, FLOW RATES, VOLUMES, OR ACRES IRRIGATED. ALSO, YOUR WATER RIGHT MAY BE SUBJECT TO WATER RIGHTS IN ADJOINING SUBBASINS OR BASINS AS WELL AS BEING SUBJECT TO OTHER RIGHTS ON YOUR SOURCE OF SUPPLY. FINALLY, YOUR WATER RIGHT MAY BE SUBJECT TO INDIAN RESERVED AND FEDERAL RESERVED WATER RIGHTS.**

**COMPLETE DETAILS REGARDING THE DNRC PREPARATION OF THIS INTERLOCUTORY DECREE AND RELATED MATERIALS CAN BE REVIEWED AT THE OFFICE LOCATIONS IDENTIFIED IN THE DOCUMENT ENTITLED "NOTICE OF ENTRY OF INTERLOCUTORY DECREE AND NOTICE OF AVAILABILITY."**

**SEE GENERAL FINDINGS OF FACT AND CONCLUSIONS OF LAW FOR FURTHER EXPLANATION OF YOUR CLAIMED WATER RIGHT. THESE FINDINGS CAN BE FOUND AS INDICATED IN THE DOCUMENT ENTITLED "NOTICE OF ENTRY OF INTERLOCUTORY DECREE AND NOTICE OF AVAILABILITY." IF YOU NEED OBJECTION FORMS, OR HAVE QUESTIONS ABOUT WATER COURT PROCEDURES OR CHANGES TO YOUR RIGHT, YOU CAN CONTACT THE WATER COURT BY CALLING 1-800-624-3270 (WITHIN MONTANA ONLY) OR 1-406-586-4364, OR BY WRITING TO P.O. BOX 1389, BOZEMAN, MT 59771-1389.**

**INTERLOCUTORY DECREE  
FLINT CREEK  
BASIN 76GJ  
ABSTRACT OF WATER RIGHT CLAIM**

**IMPORTANT NOTICE**

**THIS WATER RIGHT ABSTRACT MAY INCLUDE MODIFICATIONS OF THE WATER RIGHT AS CLAIMED OR AMENDED. MODIFICATIONS ARE AUTHORIZED BY THE MONTANA SUPREME COURT WATER RIGHT CLAIMS EXAMINATION RULES OR BY ORDER OF THE WATER COURT. OBJECTIONS MAY BE FILED ACCORDING TO PROCEDURES OUTLINED IN THE "NOTICE OF ENTRY OF INTERLOCUTORY DECREE AND NOTICE OF AVAILABILITY".**

**Water Right Number:** 76GJ 30107505 STATEMENT OF CLAIM

**Version:** 1 -- ORIGINAL RIGHT

**Status:** ACTIVE

**Owners:** WILLIAM DINGWALL CO  
43 DINGWALL LN  
DRUMMOND, MT 59832-9677

**Priority Date:** DECEMBER 17, 1963

**Type of Historical Right:** FILED

**Purpose (Use):** STOCK

**Flow Rate:** 2.63 GPM

**\*Volume:** THIS RIGHT INCLUDES THE AMOUNT OF WATER CONSUMPTIVELY USED FOR STOCK WATERING PURPOSES AT THE RATE OF 30 GALLONS PER DAY PER ANIMAL UNIT. ANIMAL UNITS SHALL BE BASED ON REASONABLE CARRYING CAPACITY AND HISTORICAL USE OF THE AREA SERVICED BY THIS WATER SOURCE.

**Source Name:** SPRING, UNNAMED TRIBUTARY OF BARNES CREEK

**Source Type:** GROUNDWATER

**\*Point of Diversion and Means of Diversion:**

| <u>ID</u> | <u>Govt Lot</u> | <u>Qtr Sec</u> | <u>Sec</u> | <u>Tw</u> | <u>Rge</u> | <u>County</u> |
|-----------|-----------------|----------------|------------|-----------|------------|---------------|
| 1         |                 | NENWSW         | 9          | 9N        | 12W        | GRANITE       |

**Period of Diversion:** MAY 1 TO OCTOBER 31

**Diversion Means:** DEVELOPED SPRING

**Period of Use:** MAY 1 TO OCTOBER 31

**\*Place of Use:**

| <u>ID</u> | <u>Acres</u> | <u>Govt Lot</u> | <u>Qtr Sec</u> | <u>Sec</u> | <u>Tw</u> | <u>Rge</u> | <u>County</u> |
|-----------|--------------|-----------------|----------------|------------|-----------|------------|---------------|
| 1         |              |                 | NENWSW         | 9          | 9N        | 12W        | GRANITE       |

SPRING IS LOCATED BY OLD PAUL PLACE, FSA TRACT 486

**Remarks:**

**THE FOLLOWING ISSUES WERE IDENTIFIED BY THE DNRC DURING ITS EXAMINATION OF THIS WATER RIGHT CLAIM.**

THIS EXEMPT CLAIM WAS FILED ON 7/12/2016. THIS CLAIM NUMBER WAS NOT INCLUDED IN THE BASIN 76GJ DECREE ISSUED 5/19/2016.

**A BETTER UNDERSTANDING OF YOUR CLAIMED WATER RIGHT CAN BE OBTAINED BY COMPARING YOUR RIGHT WITH OTHER CLAIMS IN THE BASIN. FOR EXAMPLE, COMPARE PRIORITY DATES, FLOW RATES, VOLUMES, OR ACRES IRRIGATED. ALSO, YOUR WATER RIGHT MAY BE SUBJECT TO WATER RIGHTS IN ADJOINING SUBBASINS OR BASINS AS WELL AS BEING SUBJECT TO OTHER RIGHTS ON YOUR SOURCE OF SUPPLY. FINALLY, YOUR WATER RIGHT MAY BE SUBJECT TO INDIAN RESERVED AND FEDERAL RESERVED WATER RIGHTS.**

**COMPLETE DETAILS REGARDING THE DNRC PREPARATION OF THIS INTERLOCUTORY DECREE AND RELATED MATERIALS CAN BE REVIEWED AT THE OFFICE LOCATIONS IDENTIFIED IN THE DOCUMENT ENTITLED "NOTICE OF ENTRY OF INTERLOCUTORY DECREE AND NOTICE OF AVAILABILITY."**

**SEE GENERAL FINDINGS OF FACT AND CONCLUSIONS OF LAW FOR FURTHER EXPLANATION OF YOUR CLAIMED WATER RIGHT. THESE FINDINGS CAN BE FOUND AS INDICATED IN THE DOCUMENT ENTITLED "NOTICE OF ENTRY OF INTERLOCUTORY DECREE AND NOTICE OF AVAILABILITY." IF YOU NEED OBJECTION FORMS, OR HAVE QUESTIONS ABOUT WATER COURT PROCEDURES OR CHANGES TO YOUR RIGHT, YOU CAN CONTACT THE WATER COURT BY CALLING 1-800-624-3270 (WITHIN MONTANA ONLY) OR 1-406-586-4364, OR BY WRITING TO P.O. BOX 1389, BOZEMAN, MT 59771-1389.**

**INTERLOCUTORY DECREE  
FLINT CREEK  
BASIN 76GJ  
ABSTRACT OF WATER RIGHT CLAIM**

**IMPORTANT NOTICE**

**THIS WATER RIGHT ABSTRACT MAY INCLUDE MODIFICATIONS OF THE WATER RIGHT AS CLAIMED OR AMENDED. MODIFICATIONS ARE AUTHORIZED BY THE MONTANA SUPREME COURT WATER RIGHT CLAIMS EXAMINATION RULES OR BY ORDER OF THE WATER COURT. OBJECTIONS MAY BE FILED ACCORDING TO PROCEDURES OUTLINED IN THE "NOTICE OF ENTRY OF INTERLOCUTORY DECREE AND NOTICE OF AVAILABILITY".**

**Water Right Number:** 76GJ 30107506 STATEMENT OF CLAIM

**Version:** 1 -- ORIGINAL RIGHT

**Status:** ACTIVE

**Owners:** WILLIAM DINGWALL CO  
43 DINGWALL LN  
DRUMMOND, MT 59832-9677

**Priority Date:** DECEMBER 17, 1963

**Type of Historical Right:** FILED

**Purpose (Use):** STOCK

**Flow Rate:** 1.05 GPM

**\*Volume:** THIS RIGHT INCLUDES THE AMOUNT OF WATER CONSUMPTIVELY USED FOR STOCK WATERING PURPOSES AT THE RATE OF 30 GALLONS PER DAY PER ANIMAL UNIT. ANIMAL UNITS SHALL BE BASED ON REASONABLE CARRYING CAPACITY AND HISTORICAL USE OF THE AREA SERVICED BY THIS WATER SOURCE.

**Source Name:** SPRING, UNNAMED TRIBUTARY OF COBERLY GULCH

**Source Type:** GROUNDWATER

ALSO KNOWN AS SPRING, UNNAMED TRIBUTARY OF COBERLY CREEK

**\*Point of Diversion and Means of Diversion:**

| <u>ID</u> | <u>Govt Lot</u> | <u>Qtr Sec</u> | <u>Sec</u> | <u>Twp</u> | <u>Rge</u> | <u>County</u> |
|-----------|-----------------|----------------|------------|------------|------------|---------------|
| 1         |                 | NENWNE         | 9          | 9N         | 12W        | GRANITE       |

**Period of Diversion:** MAY 1 TO OCTOBER 31

**Diversion Means:** DEVELOPED SPRING

**Period of Use:** MAY 1 TO OCTOBER 31

**\*Place of Use:**

| <u>ID</u> | <u>Acres</u> | <u>Govt Lot</u> | <u>Qtr Sec</u> | <u>Sec</u> | <u>Twp</u> | <u>Rge</u> | <u>County</u> |
|-----------|--------------|-----------------|----------------|------------|------------|------------|---------------|
| 1         |              |                 | NENWNE         | 9          | 9N         | 12W        | GRANITE       |

TROUGH LOCATED NEXT TO STOCK DRIVEWAY; COLLECTOR TANK IN BUCK'S.  
FSA TRACT 486

---

**Remarks:**

**THE FOLLOWING ISSUES WERE IDENTIFIED BY THE DNRC DURING ITS EXAMINATION OF THIS WATER RIGHT CLAIM.**

THIS EXEMPT CLAIM WAS FILED ON 7/12/2016. THIS CLAIM NUMBER WAS NOT INCLUDED IN THE BASIN 76GJ DECREE ISSUED 5/19/2016.

**A BETTER UNDERSTANDING OF YOUR CLAIMED WATER RIGHT CAN BE OBTAINED BY COMPARING YOUR RIGHT WITH OTHER CLAIMS IN THE BASIN. FOR EXAMPLE, COMPARE PRIORITY DATES, FLOW RATES, VOLUMES, OR ACRES IRRIGATED. ALSO, YOUR WATER RIGHT MAY BE SUBJECT TO WATER RIGHTS IN ADJOINING SUBBASINS OR BASINS AS WELL AS BEING SUBJECT TO OTHER RIGHTS ON YOUR SOURCE OF SUPPLY. FINALLY, YOUR WATER RIGHT MAY BE SUBJECT TO INDIAN RESERVED AND FEDERAL RESERVED WATER RIGHTS.**

**COMPLETE DETAILS REGARDING THE DNRC PREPARATION OF THIS INTERLOCUTORY DECREE AND RELATED MATERIALS CAN BE REVIEWED AT THE OFFICE LOCATIONS IDENTIFIED IN THE DOCUMENT ENTITLED "NOTICE OF ENTRY OF INTERLOCUTORY DECREE AND NOTICE OF AVAILABILITY."**

**SEE GENERAL FINDINGS OF FACT AND CONCLUSIONS OF LAW FOR FURTHER EXPLANATION OF YOUR CLAIMED WATER RIGHT. THESE FINDINGS CAN BE FOUND AS INDICATED IN THE DOCUMENT ENTITLED "NOTICE OF ENTRY OF INTERLOCUTORY DECREE AND NOTICE OF AVAILABILITY." IF YOU NEED OBJECTION FORMS, OR HAVE QUESTIONS ABOUT WATER COURT PROCEDURES OR CHANGES TO YOUR RIGHT, YOU CAN CONTACT THE WATER COURT BY CALLING 1-800-624-3270 (WITHIN MONTANA ONLY) OR 1-406-586-4364, OR BY WRITING TO P.O. BOX 1389, BOZEMAN, MT 59771-1389.**

**INTERLOCUTORY DECREE  
FLINT CREEK  
BASIN 76GJ  
ABSTRACT OF WATER RIGHT CLAIM**

**IMPORTANT NOTICE**

**THIS WATER RIGHT ABSTRACT MAY INCLUDE MODIFICATIONS OF THE WATER RIGHT AS CLAIMED OR AMENDED. MODIFICATIONS ARE AUTHORIZED BY THE MONTANA SUPREME COURT WATER RIGHT CLAIMS EXAMINATION RULES OR BY ORDER OF THE WATER COURT. OBJECTIONS MAY BE FILED ACCORDING TO PROCEDURES OUTLINED IN THE "NOTICE OF ENTRY OF INTERLOCUTORY DECREE AND NOTICE OF AVAILABILITY".**

**Water Right Number:** 76GJ 30107507 STATEMENT OF CLAIM

**Version:** 1 -- ORIGINAL RIGHT

**Status:** ACTIVE

**Owners:** WILLIAM DINGWALL CO  
43 DINGWALL LN  
DRUMMOND, MT 59832-9677

**Priority Date:** DECEMBER 17, 1963

**Type of Historical Right:** FILED

**Purpose (Use):** STOCK

**Flow Rate:** 1.05 GPM

**\*Volume:** THIS RIGHT INCLUDES THE AMOUNT OF WATER CONSUMPTIVELY USED FOR STOCK WATERING PURPOSES AT THE RATE OF 30 GALLONS PER DAY PER ANIMAL UNIT. ANIMAL UNITS SHALL BE BASED ON REASONABLE CARRYING CAPACITY AND HISTORICAL USE OF THE AREA SERVICED BY THIS WATER SOURCE.

**Source Name:** SPRING, UNNAMED TRIBUTARY OF BARNES CREEK

**Source Type:** GROUNDWATER

**\*Point of Diversion and Means of Diversion:**

| <u>ID</u> | <u>Govt Lot</u> | <u>Qtr Sec</u> | <u>Sec</u> | <u>Twp</u> | <u>Rge</u> | <u>County</u> |
|-----------|-----------------|----------------|------------|------------|------------|---------------|
| 1         |                 | NESWSE         | 9          | 9N         | 12W        | GRANITE       |

**Period of Diversion:** MAY 1 TO OCTOBER 31

**Diversion Means:** DEVELOPED SPRING

**Period of Use:** MAY 1 TO OCTOBER 31

**Place of Use:**

| <u>ID</u> | <u>Acres</u> | <u>Govt Lot</u> | <u>Qtr Sec</u> | <u>Sec</u> | <u>Twp</u> | <u>Rge</u> | <u>County</u> |
|-----------|--------------|-----------------|----------------|------------|------------|------------|---------------|
| 1         |              |                 | NESWSE         | 9          | 9N         | 12W        | GRANITE       |

SPRING AND WATER TANK ARE LOCATED IN EAST PASTURE, UP BY FOREST SERVICE, IN FSA TRACT 486.

**Remarks:**

**THE FOLLOWING ISSUES WERE IDENTIFIED BY THE DNRC DURING ITS EXAMINATION OF THIS WATER RIGHT CLAIM.**

THIS EXEMPT CLAIM WAS FILED ON 7/12/2016. THIS CLAIM NUMBER WAS NOT INCLUDED IN THE BASIN 76GJ DECREE ISSUED 5/19/2016.

**A BETTER UNDERSTANDING OF YOUR CLAIMED WATER RIGHT CAN BE OBTAINED BY COMPARING YOUR RIGHT WITH OTHER CLAIMS IN THE BASIN. FOR EXAMPLE, COMPARE PRIORITY DATES, FLOW RATES, VOLUMES, OR ACRES IRRIGATED. ALSO, YOUR WATER RIGHT MAY BE SUBJECT TO WATER RIGHTS IN ADJOINING SUBBASINS OR BASINS AS WELL AS BEING SUBJECT TO OTHER RIGHTS ON YOUR SOURCE OF SUPPLY. FINALLY, YOUR WATER RIGHT MAY BE SUBJECT TO INDIAN RESERVED AND FEDERAL RESERVED WATER RIGHTS.**

**COMPLETE DETAILS REGARDING THE DNRC PREPARATION OF THIS INTERLOCUTORY DECREE AND RELATED MATERIALS CAN BE REVIEWED AT THE OFFICE LOCATIONS IDENTIFIED IN THE DOCUMENT ENTITLED "NOTICE OF ENTRY OF INTERLOCUTORY DECREE AND NOTICE OF AVAILABILITY."**

**SEE GENERAL FINDINGS OF FACT AND CONCLUSIONS OF LAW FOR FURTHER EXPLANATION OF YOUR CLAIMED WATER RIGHT. THESE FINDINGS CAN BE FOUND AS INDICATED IN THE DOCUMENT ENTITLED "NOTICE OF ENTRY OF INTERLOCUTORY DECREE AND NOTICE OF AVAILABILITY." IF YOU NEED OBJECTION FORMS, OR HAVE QUESTIONS ABOUT WATER COURT PROCEDURES OR CHANGES TO YOUR RIGHT, YOU CAN CONTACT THE WATER COURT BY CALLING 1-800-624-3270 (WITHIN MONTANA ONLY) OR 1-406-586-4364, OR BY WRITING TO P.O. BOX 1389, BOZEMAN, MT 59771-1389.**

**INTERLOCUTORY DECREE  
FLINT CREEK  
BASIN 76GJ  
ABSTRACT OF WATER RIGHT CLAIM**

**IMPORTANT NOTICE**

**THIS WATER RIGHT ABSTRACT MAY INCLUDE MODIFICATIONS OF THE WATER RIGHT AS CLAIMED OR AMENDED. MODIFICATIONS ARE AUTHORIZED BY THE MONTANA SUPREME COURT WATER RIGHT CLAIMS EXAMINATION RULES OR BY ORDER OF THE WATER COURT. OBJECTIONS MAY BE FILED ACCORDING TO PROCEDURES OUTLINED IN THE "NOTICE OF ENTRY OF INTERLOCUTORY DECREE AND NOTICE OF AVAILABILITY".**

**Water Right Number:** 76GJ 30107508 STATEMENT OF CLAIM

**Version:** 1 -- ORIGINAL RIGHT

**Status:** ACTIVE

**Owners:** WILLIAM DINGWALL CO  
43 DINGWALL LN  
DRUMMOND, MT 59832-9677

**Priority Date:** DECEMBER 17, 1963

**Type of Historical Right:** FILED

**Purpose (Use):** STOCK

**Flow Rate:** 2.63 GPM

**\*Volume:** THIS RIGHT INCLUDES THE AMOUNT OF WATER CONSUMPTIVELY USED FOR STOCK WATERING PURPOSES AT THE RATE OF 30 GALLONS PER DAY PER ANIMAL UNIT. ANIMAL UNITS SHALL BE BASED ON REASONABLE CARRYING CAPACITY AND HISTORICAL USE OF THE AREA SERVICED BY THIS WATER SOURCE.

**Source Name:** SPRING, UNNAMED TRIBUTARY OF GASKILL CREEK

**Source Type:** GROUNDWATER

**\*Point of Diversion and Means of Diversion:**

| <u>ID</u> | <u>Govt Lot</u> | <u>Qtr Sec</u> | <u>Sec</u> | <u>Twp</u> | <u>Rge</u> | <u>County</u> |
|-----------|-----------------|----------------|------------|------------|------------|---------------|
| 1         |                 | SWSWSW         | 20         | 9N         | 12W        | GRANITE       |

**Period of Diversion:** MAY 1 TO OCTOBER 31

**Diversion Means:** DEVELOPED SPRING

**Period of Use:** MAY 1 TO OCTOBER 31

**\*Place of Use:**

| <u>ID</u> | <u>Acres</u> | <u>Govt Lot</u> | <u>Qtr Sec</u> | <u>Sec</u> | <u>Twp</u> | <u>Rge</u> | <u>County</u> |
|-----------|--------------|-----------------|----------------|------------|------------|------------|---------------|
| 1         |              |                 | SWSWSW         | 20         | 9N         | 12W        | GRANITE       |

SPRING AND TROUGH LOCATED BETWEEN DOUGLAS MOUNTAIN AND LIMESTONE RIDGE IN FSA TRACT 500.

**Remarks:**

**THE FOLLOWING ISSUES WERE IDENTIFIED BY THE DNRC DURING ITS EXAMINATION OF THIS WATER RIGHT CLAIM.**

THIS EXEMPT CLAIM WAS FILED ON 7/12/2016. THIS CLAIM NUMBER WAS NOT INCLUDED IN THE BASIN 76GJ DECREE ISSUED 5/19/2016.

**A BETTER UNDERSTANDING OF YOUR CLAIMED WATER RIGHT CAN BE OBTAINED BY COMPARING YOUR RIGHT WITH OTHER CLAIMS IN THE BASIN. FOR EXAMPLE, COMPARE PRIORITY DATES, FLOW RATES, VOLUMES, OR ACRES IRRIGATED. ALSO, YOUR WATER RIGHT MAY BE SUBJECT TO WATER RIGHTS IN ADJOINING SUBBASINS OR BASINS AS WELL AS BEING SUBJECT TO OTHER RIGHTS ON YOUR SOURCE OF SUPPLY. FINALLY, YOUR WATER RIGHT MAY BE SUBJECT TO INDIAN RESERVED AND FEDERAL RESERVED WATER RIGHTS.**

**COMPLETE DETAILS REGARDING THE DNRC PREPARATION OF THIS INTERLOCUTORY DECREE AND RELATED MATERIALS CAN BE REVIEWED AT THE OFFICE LOCATIONS IDENTIFIED IN THE DOCUMENT ENTITLED "NOTICE OF ENTRY OF INTERLOCUTORY DECREE AND NOTICE OF AVAILABILITY."**

**SEE GENERAL FINDINGS OF FACT AND CONCLUSIONS OF LAW FOR FURTHER EXPLANATION OF YOUR CLAIMED WATER RIGHT. THESE FINDINGS CAN BE FOUND AS INDICATED IN THE DOCUMENT ENTITLED "NOTICE OF ENTRY OF INTERLOCUTORY DECREE AND NOTICE OF AVAILABILITY." IF YOU NEED OBJECTION FORMS, OR HAVE QUESTIONS ABOUT WATER COURT PROCEDURES OR CHANGES TO YOUR RIGHT, YOU CAN CONTACT THE WATER COURT BY CALLING 1-800-624-3270 (WITHIN MONTANA ONLY) OR 1-406-586-4364, OR BY WRITING TO P.O. BOX 1389, BOZEMAN, MT 59771-1389.**

**INTERLOCUTORY DECREE  
FLINT CREEK  
BASIN 76GJ  
ABSTRACT OF WATER RIGHT CLAIM**

**IMPORTANT NOTICE**

**THIS WATER RIGHT ABSTRACT MAY INCLUDE MODIFICATIONS OF THE WATER RIGHT AS CLAIMED OR AMENDED. MODIFICATIONS ARE AUTHORIZED BY THE MONTANA SUPREME COURT WATER RIGHT CLAIMS EXAMINATION RULES OR BY ORDER OF THE WATER COURT. OBJECTIONS MAY BE FILED ACCORDING TO PROCEDURES OUTLINED IN THE "NOTICE OF ENTRY OF INTERLOCUTORY DECREE AND NOTICE OF AVAILABILITY".**

**Water Right Number:** 76GJ 30107509 STATEMENT OF CLAIM

**Version:** 1 -- ORIGINAL RIGHT

**Status:** ACTIVE

**Owners:** WILLIAM DINGWALL CO  
43 DINGWALL LN  
DRUMMOND, MT 59832-9677

**Priority Date:** DECEMBER 17, 1963

**Type of Historical Right:** FILED

**Purpose (Use):** STOCK

**Flow Rate:** 4.22 GPM

**\*Volume:** THIS RIGHT INCLUDES THE AMOUNT OF WATER CONSUMPTIVELY USED FOR STOCK WATERING PURPOSES AT THE RATE OF 30 GALLONS PER DAY PER ANIMAL UNIT. ANIMAL UNITS SHALL BE BASED ON REASONABLE CARRYING CAPACITY AND HISTORICAL USE OF THE AREA SERVICED BY THIS WATER SOURCE.

**Source Name:** SPRING, UNNAMED TRIBUTARY OF GASKILL CREEK

**Source Type:** GROUNDWATER  
ALSO KNOWN AS BIG SPRING

**\*Point of Diversion and Means of Diversion:**

| <u>ID</u> | <u>Govt Lot</u> | <u>Qtr Sec</u> | <u>Sec</u> | <u>Twp</u> | <u>Rge</u> | <u>County</u> |
|-----------|-----------------|----------------|------------|------------|------------|---------------|
| 1         |                 | NWSESE         | 18         | 9N         | 12W        | GRANITE       |

**Period of Diversion:** MAY 1 TO OCTOBER 31

**Diversion Means:** DEVELOPED SPRING

**Period of Use:** MAY 1 TO OCTOBER 31

**\*Place of Use:**

| <u>ID</u> | <u>Acres</u> | <u>Govt Lot</u> | <u>Qtr Sec</u> | <u>Sec</u> | <u>Twp</u> | <u>Rge</u> | <u>County</u> |
|-----------|--------------|-----------------|----------------|------------|------------|------------|---------------|
| 1         |              |                 | NWSESE         | 18         | 9N         | 12W        | GRANITE       |

SPRING IS LOCATED AT THE HEAD OF GASKILL CREEK, IN FSA TRACT 497

**Remarks:**

**THE FOLLOWING ISSUES WERE IDENTIFIED BY THE DNRC DURING ITS EXAMINATION OF THIS WATER RIGHT CLAIM.**

THIS EXEMPT CLAIM WAS FILED ON 7/12/2016. THIS CLAIM NUMBER WAS NOT INCLUDED IN THE BASIN 76GJ DECREE ISSUED 5/19/2016.

THE PRIORITY DATE MAY BE QUESTIONABLE. THE SOURCE DESCRIBED ON THE FILED NOTICE OF APPROPRIATION IS INCONSISTENT WITH THE CLAIMED SOURCE.

THE CLAIMED POINT OF DIVERSION ON THE GW FILING DIFFERS FROM THE POINT OF DIVERSION CLAIMED. THE SOURCE MAY BE QUESTIONABLE.

**A BETTER UNDERSTANDING OF YOUR CLAIMED WATER RIGHT CAN BE OBTAINED BY COMPARING YOUR RIGHT WITH OTHER CLAIMS IN THE BASIN. FOR EXAMPLE, COMPARE PRIORITY DATES, FLOW RATES, VOLUMES, OR ACRES IRRIGATED. ALSO, YOUR WATER RIGHT MAY BE SUBJECT TO WATER RIGHTS IN ADJOINING SUBBASINS OR BASINS AS WELL AS BEING SUBJECT TO OTHER RIGHTS ON YOUR SOURCE OF SUPPLY. FINALLY, YOUR WATER RIGHT MAY BE SUBJECT TO INDIAN RESERVED AND FEDERAL RESERVED WATER RIGHTS.**

**COMPLETE DETAILS REGARDING THE DNRC PREPARATION OF THIS INTERLOCUTORY DECREE AND RELATED MATERIALS CAN BE REVIEWED AT THE OFFICE LOCATIONS IDENTIFIED IN THE DOCUMENT ENTITLED "NOTICE OF ENTRY OF INTERLOCUTORY DECREE AND NOTICE OF AVAILABILITY."**

**SEE GENERAL FINDINGS OF FACT AND CONCLUSIONS OF LAW FOR FURTHER EXPLANATION OF YOUR CLAIMED WATER RIGHT. THESE FINDINGS CAN BE FOUND AS INDICATED IN THE DOCUMENT ENTITLED "NOTICE OF ENTRY OF INTERLOCUTORY DECREE AND NOTICE OF AVAILABILITY." IF YOU NEED OBJECTION FORMS, OR HAVE QUESTIONS ABOUT WATER COURT PROCEDURES OR CHANGES TO YOUR RIGHT, YOU CAN CONTACT THE WATER COURT BY CALLING 1-800-624-3270 (WITHIN MONTANA ONLY) OR 1-406-586-4364, OR BY WRITING TO P.O. BOX 1389, BOZEMAN, MT 59771-1389.**

**INTERLOCUTORY DECREE  
FLINT CREEK  
BASIN 76GJ  
ABSTRACT OF WATER RIGHT CLAIM**

**IMPORTANT NOTICE**

**THIS WATER RIGHT ABSTRACT MAY INCLUDE MODIFICATIONS OF THE WATER RIGHT AS CLAIMED OR AMENDED. MODIFICATIONS ARE AUTHORIZED BY THE MONTANA SUPREME COURT WATER RIGHT CLAIMS EXAMINATION RULES OR BY ORDER OF THE WATER COURT. OBJECTIONS MAY BE FILED ACCORDING TO PROCEDURES OUTLINED IN THE "NOTICE OF ENTRY OF INTERLOCUTORY DECREE AND NOTICE OF AVAILABILITY".**

**Water Right Number:** 76GJ 30107510 STATEMENT OF CLAIM

**Version:** 1 -- ORIGINAL RIGHT

**Status:** ACTIVE

**Owners:** WILLIAM DINGWALL CO  
43 DINGWALL LN  
DRUMMOND, MT 59832-9677

**Priority Date:** DECEMBER 17, 1963

**Type of Historical Right:** FILED

**Purpose (Use):** STOCK

**Flow Rate:** 2.63 GPM

**\*Volume:** THIS RIGHT INCLUDES THE AMOUNT OF WATER CONSUMPTIVELY USED FOR STOCK WATERING PURPOSES AT THE RATE OF 30 GALLONS PER DAY PER ANIMAL UNIT. ANIMAL UNITS SHALL BE BASED ON REASONABLE CARRYING CAPACITY AND HISTORICAL USE OF THE AREA SERVICED BY THIS WATER SOURCE.

**Source Name:** SPRING, UNNAMED TRIBUTARY OF FLINT CREEK

**Source Type:** GROUNDWATER

**\*Point of Diversion and Means of Diversion:**

| <u>ID</u> | <u>Govt Lot</u> | <u>Qtr Sec</u> | <u>Sec</u> | <u>Twp</u> | <u>Rge</u> | <u>County</u> |
|-----------|-----------------|----------------|------------|------------|------------|---------------|
| 1         |                 | NWNESW         | 19         | 9N         | 12W        | GRANITE       |

**Period of Diversion:** MAY 1 TO OCTOBER 31

**Diversion Means:** DEVELOPED SPRING

**Period of Use:** MAY 1 TO OCTOBER 31

**\*Place of Use:**

| <u>ID</u> | <u>Acres</u> | <u>Govt Lot</u> | <u>Qtr Sec</u> | <u>Sec</u> | <u>Twp</u> | <u>Rge</u> | <u>County</u> |
|-----------|--------------|-----------------|----------------|------------|------------|------------|---------------|
| 1         |              |                 | NWNESW         | 19         | 9N         | 12W        | GRANITE       |

SPRING AND TROUGH ARE LOCATED IN THE SOUTHWEST CORNER OF BACK PASTURE BELOW ROCKS, IN FSA TRACT 499

**Remarks:**

**THE FOLLOWING ISSUES WERE IDENTIFIED BY THE DNRC DURING ITS EXAMINATION OF THIS WATER RIGHT CLAIM.**

THIS EXEMPT CLAIM WAS FILED ON 7/12/2016. THIS CLAIM NUMBER WAS NOT INCLUDED IN THE BASIN 76GJ DECREE ISSUED 5/19/2016.

**A BETTER UNDERSTANDING OF YOUR CLAIMED WATER RIGHT CAN BE OBTAINED BY COMPARING YOUR RIGHT WITH OTHER CLAIMS IN THE BASIN. FOR EXAMPLE, COMPARE PRIORITY DATES, FLOW RATES, VOLUMES, OR ACRES IRRIGATED. ALSO, YOUR WATER RIGHT MAY BE SUBJECT TO WATER RIGHTS IN ADJOINING SUBBASINS OR BASINS AS WELL AS BEING SUBJECT TO OTHER RIGHTS ON YOUR SOURCE OF SUPPLY. FINALLY, YOUR WATER RIGHT MAY BE SUBJECT TO INDIAN RESERVED AND FEDERAL RESERVED WATER RIGHTS.**

**COMPLETE DETAILS REGARDING THE DNRC PREPARATION OF THIS INTERLOCUTORY DECREE AND RELATED MATERIALS CAN BE REVIEWED AT THE OFFICE LOCATIONS IDENTIFIED IN THE DOCUMENT ENTITLED "NOTICE OF ENTRY OF INTERLOCUTORY DECREE AND NOTICE OF AVAILABILITY."**

**SEE GENERAL FINDINGS OF FACT AND CONCLUSIONS OF LAW FOR FURTHER EXPLANATION OF YOUR CLAIMED WATER RIGHT. THESE FINDINGS CAN BE FOUND AS INDICATED IN THE DOCUMENT ENTITLED "NOTICE OF ENTRY OF INTERLOCUTORY DECREE AND NOTICE OF AVAILABILITY." IF YOU NEED OBJECTION FORMS, OR HAVE QUESTIONS ABOUT WATER COURT PROCEDURES OR CHANGES TO YOUR RIGHT, YOU CAN CONTACT THE WATER COURT BY CALLING 1-800-624-3270 (WITHIN MONTANA ONLY) OR 1-406-586-4364, OR BY WRITING TO P.O. BOX 1389, BOZEMAN, MT 59771-1389.**

**INTERLOCUTORY DECREE  
FLINT CREEK  
BASIN 76GJ  
ABSTRACT OF WATER RIGHT CLAIM**

**IMPORTANT NOTICE**

**THIS WATER RIGHT ABSTRACT MAY INCLUDE MODIFICATIONS OF THE WATER RIGHT AS CLAIMED OR AMENDED. MODIFICATIONS ARE AUTHORIZED BY THE MONTANA SUPREME COURT WATER RIGHT CLAIMS EXAMINATION RULES OR BY ORDER OF THE WATER COURT. OBJECTIONS MAY BE FILED ACCORDING TO PROCEDURES OUTLINED IN THE "NOTICE OF ENTRY OF INTERLOCUTORY DECREE AND NOTICE OF AVAILABILITY".**

**Water Right Number:** 76GJ 30107512 STATEMENT OF CLAIM

**Version:** 1 -- ORIGINAL RIGHT

**Status:** ACTIVE

**Owners:** WILLIAM DINGWALL CO  
43 DINGWALL LN  
DRUMMOND, MT 59832-9677

**Priority Date:** JANUARY 1, 1878

**Type of Historical Right:** USE

**Purpose (Use):** STOCK

**Flow Rate:** 4.96 GPM

**Volume:** 8.00 AC-FT

**Source Name:** BARNES CREEK

**Source Type:** SURFACE WATER

**\*Point of Diversion and Means of Diversion:**

| <u>ID</u>                   | <u>Govt Lot</u>              | <u>Qtr Sec</u> | <u>Sec</u> | <u>Twp</u> | <u>Rge</u> | <u>County</u> |
|-----------------------------|------------------------------|----------------|------------|------------|------------|---------------|
| 1                           |                              | SWSWNW         | 5          | 9N         | 12W        | GRANITE       |
| <b>Period of Diversion:</b> | MAY 1 TO NOVEMBER 15         |                |            |            |            |               |
| <b>Diversion Means:</b>     | LIVESTOCK DIRECT FROM SOURCE |                |            |            |            |               |
| 2                           |                              | SW             | 5          | 9N         | 12W        | GRANITE       |
| <b>Period of Diversion:</b> | MAY 1 TO NOVEMBER 15         |                |            |            |            |               |
| <b>Diversion Means:</b>     | LIVESTOCK DIRECT FROM SOURCE |                |            |            |            |               |
| 3                           |                              | E2W2           | 8          | 9N         | 12W        | GRANITE       |
| <b>Period of Diversion:</b> | MAY 1 TO NOVEMBER 15         |                |            |            |            |               |
| <b>Diversion Means:</b>     | LIVESTOCK DIRECT FROM SOURCE |                |            |            |            |               |
| 4                           |                              | W2SWSE         | 17         | 9N         | 12W        | GRANITE       |
| <b>Period of Diversion:</b> | MAY 1 TO NOVEMBER 15         |                |            |            |            |               |
| <b>Diversion Means:</b>     | LIVESTOCK DIRECT FROM SOURCE |                |            |            |            |               |

5 E2E2W2 17 9N 12W GRANITE  
**Period of Diversion:** MAY 1 TO NOVEMBER 15  
**Diversion Means:** LIVESTOCK DIRECT FROM SOURCE

6 NE 20 9N 12W GRANITE  
**Period of Diversion:** MAY 1 TO NOVEMBER 15  
**Diversion Means:** LIVESTOCK DIRECT FROM SOURCE

7 NENESE 20 9N 12W GRANITE  
**Period of Diversion:** MAY 1 TO NOVEMBER 15  
**Diversion Means:** LIVESTOCK DIRECT FROM SOURCE

8 N2SW 21 9N 12W GRANITE  
**Period of Diversion:** MAY 1 TO NOVEMBER 15  
**Diversion Means:** LIVESTOCK DIRECT FROM SOURCE

**Period of Use:** MAY 1 TO NOVEMBER 15

**\*Place of Use:**

| <u>ID</u> | <u>Acres</u> | <u>Govt Lot</u> | <u>Qtr</u> | <u>Sec</u> | <u>Twp</u> | <u>Rge</u> | <u>County</u> |
|-----------|--------------|-----------------|------------|------------|------------|------------|---------------|
| 1         |              |                 | SWSWNW     | 5          | 9N         | 12W        | GRANITE       |
| 2         |              |                 | SW         | 5          | 9N         | 12W        | GRANITE       |
| 3         |              |                 | E2W2       | 8          | 9N         | 12W        | GRANITE       |
| 4         |              |                 | W2SWSE     | 17         | 9N         | 12W        | GRANITE       |
| 5         |              |                 | E2E2W2     | 17         | 9N         | 12W        | GRANITE       |
| 6         |              |                 | NE         | 20         | 9N         | 12W        | GRANITE       |
| 7         |              |                 | NENESE     | 20         | 9N         | 12W        | GRANITE       |
| 8         |              |                 | N2SW       | 21         | 9N         | 12W        | GRANITE       |

**Remarks:**

**THE FOLLOWING ISSUES WERE IDENTIFIED BY THE DNRC DURING ITS EXAMINATION OF THIS WATER RIGHT CLAIM.**

THIS EXEMPT CLAIM WAS FILED ON 7/12/2016. THIS CLAIM NUMBER WAS NOT INCLUDED IN THE BASIN 76GJ DECREE ISSUED 5/19/2016.

THE TYPE OF HISTORICAL RIGHT AND PRIORITY DATE MAY BE QUESTIONABLE. DOCUMENTATION TO SUPPORT THE TYPE OF HISTORICAL RIGHT AND PRIORITY DATE WAS NOT SUBMITTED WITH THIS CLAIM.

**A BETTER UNDERSTANDING OF YOUR CLAIMED WATER RIGHT CAN BE OBTAINED BY COMPARING YOUR RIGHT WITH OTHER CLAIMS IN THE BASIN. FOR EXAMPLE, COMPARE PRIORITY DATES, FLOW RATES, VOLUMES, OR ACRES IRRIGATED. ALSO, YOUR WATER RIGHT MAY BE SUBJECT TO WATER RIGHTS IN ADJOINING SUBBASINS OR BASINS AS WELL AS BEING SUBJECT TO OTHER RIGHTS ON YOUR SOURCE OF SUPPLY. FINALLY, YOUR WATER RIGHT MAY BE SUBJECT TO INDIAN RESERVED AND FEDERAL RESERVED WATER RIGHTS.**

**COMPLETE DETAILS REGARDING THE DNRC PREPARATION OF THIS INTERLOCUTORY DECREE AND RELATED MATERIALS CAN BE REVIEWED AT THE OFFICE LOCATIONS IDENTIFIED IN THE DOCUMENT ENTITLED "NOTICE OF ENTRY OF INTERLOCUTORY DECREE AND NOTICE OF AVAILABILITY."**

**SEE GENERAL FINDINGS OF FACT AND CONCLUSIONS OF LAW FOR FURTHER EXPLANATION OF YOUR CLAIMED WATER RIGHT. THESE FINDINGS CAN BE FOUND AS INDICATED IN THE DOCUMENT ENTITLED "NOTICE OF ENTRY OF INTERLOCUTORY DECREE AND NOTICE OF AVAILABILITY." IF YOU NEED OBJECTION FORMS, OR HAVE QUESTIONS ABOUT WATER COURT PROCEDURES OR CHANGES TO YOUR RIGHT, YOU CAN CONTACT THE WATER COURT BY CALLING 1-800-624-3270 (WITHIN MONTANA ONLY) OR 1-406-586-4364, OR BY WRITING TO P.O. BOX 1389, BOZEMAN, MT 59771-1389.**

**INTERLOCUTORY DECREE  
FLINT CREEK  
BASIN 76GJ  
ABSTRACT OF WATER RIGHT CLAIM**

**IMPORTANT NOTICE**

**THIS WATER RIGHT ABSTRACT MAY INCLUDE MODIFICATIONS OF THE WATER RIGHT AS CLAIMED OR AMENDED. MODIFICATIONS ARE AUTHORIZED BY THE MONTANA SUPREME COURT WATER RIGHT CLAIMS EXAMINATION RULES OR BY ORDER OF THE WATER COURT. OBJECTIONS MAY BE FILED ACCORDING TO PROCEDURES OUTLINED IN THE "NOTICE OF ENTRY OF INTERLOCUTORY DECREE AND NOTICE OF AVAILABILITY".**

**Water Right Number:** 76GJ 30107513 STATEMENT OF CLAIM  
**Version:** 1 -- ORIGINAL RIGHT  
**Status:** ACTIVE

**Owners:** WILLIAM DINGWALL CO  
43 DINGWALL LN  
DRUMMOND, MT 59832-9677

**Priority Date:** DECEMBER 31, 1886

**Type of Historical Right:** FILED

**Purpose (Use):** DOMESTIC

**Flow Rate:** 10.00 GPM

**Volume:** 1.63 AC-FT

**Households:** 1

**\*Source Name:** GROUNDWATER

**Source Type:** GROUNDWATER

**\*Point of Diversion and Means of Diversion:**

| <u>ID</u> | <u>Govt Lot</u> | <u>Qtr Sec</u> | <u>Sec</u> | <u>Twp</u> | <u>Rge</u> | <u>County</u> |
|-----------|-----------------|----------------|------------|------------|------------|---------------|
| 1         |                 | NWSWNW         | 17         | 10N        | 12W        | GRANITE       |

**Period of Diversion:** JANUARY 1 TO DECEMBER 31


**Diversion Means:** WELL

**Period of Use:** JANUARY 1 TO DECEMBER 31

**\*Place of Use:**

| <u>ID</u>     | <u>Acres</u> | <u>Govt Lot</u> | <u>Qtr Sec</u> | <u>Sec</u> | <u>Twp</u> | <u>Rge</u> | <u>County</u> |
|---------------|--------------|-----------------|----------------|------------|------------|------------|---------------|
| 1             | 0.25         |                 | NWSWNW         | 17         | 10N        | 12W        | GRANITE       |
| <b>Total:</b> | 0.25         |                 |                |            |            |            |               |

**Remarks:**



**THE FOLLOWING ISSUES WERE IDENTIFIED BY THE DNRC DURING ITS EXAMINATION OF THIS WATER RIGHT CLAIM.**

THIS EXEMPT CLAIM WAS FILED ON 7/12/2016. THIS CLAIM NUMBER WAS NOT INCLUDED IN THE BASIN 76GJ DECREE ISSUED 5/19/2016.

**A BETTER UNDERSTANDING OF YOUR CLAIMED WATER RIGHT CAN BE OBTAINED BY COMPARING YOUR RIGHT WITH OTHER CLAIMS IN THE BASIN. FOR EXAMPLE, COMPARE PRIORITY DATES, FLOW RATES, VOLUMES, OR ACRES IRRIGATED. ALSO, YOUR WATER RIGHT MAY BE SUBJECT TO WATER RIGHTS IN ADJOINING SUBBASINS OR BASINS AS WELL AS BEING SUBJECT TO OTHER RIGHTS ON YOUR SOURCE OF SUPPLY. FINALLY, YOUR WATER RIGHT MAY BE SUBJECT TO INDIAN RESERVED AND FEDERAL RESERVED WATER RIGHTS.**

**COMPLETE DETAILS REGARDING THE DNRC PREPARATION OF THIS INTERLOCUTORY DECREE AND RELATED MATERIALS CAN BE REVIEWED AT THE OFFICE LOCATIONS IDENTIFIED IN THE DOCUMENT ENTITLED "NOTICE OF ENTRY OF INTERLOCUTORY DECREE AND NOTICE OF AVAILABILITY."**

**SEE GENERAL FINDINGS OF FACT AND CONCLUSIONS OF LAW FOR FURTHER EXPLANATION OF YOUR CLAIMED WATER RIGHT. THESE FINDINGS CAN BE FOUND AS INDICATED IN THE DOCUMENT ENTITLED "NOTICE OF ENTRY OF INTERLOCUTORY DECREE AND NOTICE OF AVAILABILITY." IF YOU NEED OBJECTION FORMS, OR HAVE QUESTIONS ABOUT WATER COURT PROCEDURES OR CHANGES TO YOUR RIGHT, YOU CAN CONTACT THE WATER COURT BY CALLING 1-800-624-3270 (WITHIN MONTANA ONLY) OR 1-406-586-4364, OR BY WRITING TO P.O. BOX 1389, BOZEMAN, MT 59771-1389.**

**INTERLOCUTORY DECREE  
FLINT CREEK  
BASIN 76GJ  
ABSTRACT OF WATER RIGHT CLAIM**

**IMPORTANT NOTICE**

**THIS WATER RIGHT ABSTRACT MAY INCLUDE MODIFICATIONS OF THE WATER RIGHT AS CLAIMED OR AMENDED. MODIFICATIONS ARE AUTHORIZED BY THE MONTANA SUPREME COURT WATER RIGHT CLAIMS EXAMINATION RULES OR BY ORDER OF THE WATER COURT. OBJECTIONS MAY BE FILED ACCORDING TO PROCEDURES OUTLINED IN THE "NOTICE OF ENTRY OF INTERLOCUTORY DECREE AND NOTICE OF AVAILABILITY".**

**Water Right Number:** 76GJ 30107514 STATEMENT OF CLAIM

**Version:** 1 -- ORIGINAL RIGHT

**Status:** ACTIVE

**Owners:** WILLIAM DINGWALL CO  
43 DINGWALL LN  
DRUMMOND, MT 59832-9677

**Priority Date:** DECEMBER 17, 1963

**Type of Historical Right:** FILED

**Purpose (Use):** STOCK

**Flow Rate:** 2.63 GPM

**\*Volume:** THIS RIGHT INCLUDES THE AMOUNT OF WATER CONSUMPTIVELY USED FOR STOCK WATERING PURPOSES AT THE RATE OF 30 GALLONS PER DAY PER ANIMAL UNIT. ANIMAL UNITS SHALL BE BASED ON REASONABLE CARRYING CAPACITY AND HISTORICAL USE OF THE AREA SERVICED BY THIS WATER SOURCE.

**\*Source Name:** SPRING, UNNAMED TRIBUTARY OF BARNES CREEK

**Source Type:** GROUNDWATER

**\*Point of Diversion and Means of Diversion:**

| <u>ID</u> | <u>Govt Lot</u> | <u>Qtr Sec</u> | <u>Sec</u> | <u>Twp</u> | <u>Rge</u> | <u>County</u> |
|-----------|-----------------|----------------|------------|------------|------------|---------------|
| 1         |                 | NESESW         | 9          | 9N         | 12W        | GRANITE       |

**Period of Diversion:** MAY 1 TO OCTOBER 31

**Diversion Means:** DEVELOPED SPRING

**Period of Use:** MAY 1 TO OCTOBER 31

**\*Place of Use:**

| <u>ID</u> | <u>Acres</u> | <u>Govt Lot</u> | <u>Qtr Sec</u> | <u>Sec</u> | <u>Twp</u> | <u>Rge</u> | <u>County</u> |
|-----------|--------------|-----------------|----------------|------------|------------|------------|---------------|
| 1         |              |                 | NESESW         | 9          | 9N         | 12W        | GRANITE       |

SPRING ORIGINATES IN EAST PASTURE AND DUMPS INTO OLD PAUL PLACE, IN FSA TRACT 486

**Remarks:**

**THE FOLLOWING ISSUES WERE IDENTIFIED BY THE DNRC DURING ITS EXAMINATION OF THIS WATER RIGHT CLAIM.**

THIS EXEMPT CLAIM WAS FILED ON 7/12/2016. THIS CLAIM NUMBER WAS NOT INCLUDED IN THE BASIN 76GJ DECREE ISSUED 5/19/2016.

**A BETTER UNDERSTANDING OF YOUR CLAIMED WATER RIGHT CAN BE OBTAINED BY COMPARING YOUR RIGHT WITH OTHER CLAIMS IN THE BASIN. FOR EXAMPLE, COMPARE PRIORITY DATES, FLOW RATES, VOLUMES, OR ACRES IRRIGATED. ALSO, YOUR WATER RIGHT MAY BE SUBJECT TO WATER RIGHTS IN ADJOINING SUBBASINS OR BASINS AS WELL AS BEING SUBJECT TO OTHER RIGHTS ON YOUR SOURCE OF SUPPLY. FINALLY, YOUR WATER RIGHT MAY BE SUBJECT TO INDIAN RESERVED AND FEDERAL RESERVED WATER RIGHTS.**

**COMPLETE DETAILS REGARDING THE DNRC PREPARATION OF THIS INTERLOCUTORY DECREE AND RELATED MATERIALS CAN BE REVIEWED AT THE OFFICE LOCATIONS IDENTIFIED IN THE DOCUMENT ENTITLED "NOTICE OF ENTRY OF INTERLOCUTORY DECREE AND NOTICE OF AVAILABILITY."**

**SEE GENERAL FINDINGS OF FACT AND CONCLUSIONS OF LAW FOR FURTHER EXPLANATION OF YOUR CLAIMED WATER RIGHT. THESE FINDINGS CAN BE FOUND AS INDICATED IN THE DOCUMENT ENTITLED "NOTICE OF ENTRY OF INTERLOCUTORY DECREE AND NOTICE OF AVAILABILITY." IF YOU NEED OBJECTION FORMS, OR HAVE QUESTIONS ABOUT WATER COURT PROCEDURES OR CHANGES TO YOUR RIGHT, YOU CAN CONTACT THE WATER COURT BY CALLING 1-800-624-3270 (WITHIN MONTANA ONLY) OR 1-406-586-4364, OR BY WRITING TO P.O. BOX 1389, BOZEMAN, MT 59771-1389.**

**INTERLOCUTORY DECREE  
FLINT CREEK  
BASIN 76GJ  
ABSTRACT OF WATER RIGHT CLAIM**

**IMPORTANT NOTICE**

**THIS WATER RIGHT ABSTRACT MAY INCLUDE MODIFICATIONS OF THE WATER RIGHT AS CLAIMED OR AMENDED. MODIFICATIONS ARE AUTHORIZED BY THE MONTANA SUPREME COURT WATER RIGHT CLAIMS EXAMINATION RULES OR BY ORDER OF THE WATER COURT. OBJECTIONS MAY BE FILED ACCORDING TO PROCEDURES OUTLINED IN THE "NOTICE OF ENTRY OF INTERLOCUTORY DECREE AND NOTICE OF AVAILABILITY".**

**Water Right Number:** 76GJ 30110035 STATEMENT OF CLAIM

**Version:** 1 -- ORIGINAL RIGHT

**Status:** ACTIVE

**Owners:** PATRICK E VERLANIC  
176 NEW CHICAGO RD  
DRUMMOND, MT 59832

**Priority Date:** DECEMBER 31, 1870

**Type of Historical Right:** FILED

**Purpose (Use):** DOMESTIC

**Flow Rate:** 20.00 GPM

**Volume:** 1.50 AC-FT

**Households:** 1

**Maximum Acres:** 1.50

**\*Source Name:** GROUNDWATER

**Source Type:** GROUNDWATER

WELL NO. 3

**Point of Diversion and Means of Diversion:**

| <u>ID</u> | <u>Govt Lot</u> | <u>Qtr Sec</u> | <u>Sec</u> | <u>Twp</u> | <u>Rge</u> | <u>County</u> |
|-----------|-----------------|----------------|------------|------------|------------|---------------|
| 1         |                 | NWSWNW         | 17         | 10N        | 12W        | GRANITE       |

**Period of Diversion:** JANUARY 1 TO DECEMBER 31

**Diversion Means:** WELL

**Period of Use:** JANUARY 1 TO DECEMBER 31

**Place of Use:**

| <u>ID</u> | <u>Acres</u> | <u>Govt Lot</u> | <u>Qtr Sec</u> | <u>Sec</u> | <u>Twp</u> | <u>Rge</u> | <u>County</u> |
|-----------|--------------|-----------------|----------------|------------|------------|------------|---------------|
| 1         | 1.50         |                 | NWSWNW         | 17         | 10N        | 12W        | GRANITE       |

**Total:** 1.50

---

**Remarks:**

THE WATER RIGHTS LISTED FOLLOWING THIS STATEMENT ARE MULTIPLE USES OF THE SAME RIGHT. THE USE OF THIS RIGHT FOR SEVERAL PURPOSES DOES NOT INCREASE THE EXTENT OF THE WATER RIGHT. RATHER IT DECREES THE RIGHT TO ALTERNATE AND EXCHANGE THE USE (PURPOSE) OF THE WATER IN ACCORD WITH HISTORICAL PRACTICES.

30110035

30110036

POINT OF DIVERSION AND PLACE OF USE ARE LOCATED IN TRACT A OF CERTIFICATE OF SURVEY NO. 816.

**THE FOLLOWING ISSUES WERE IDENTIFIED BY THE DNRC DURING ITS EXAMINATION OF THIS WATER RIGHT CLAIM.**

THIS EXEMPT CLAIM WAS FILED ON 1/12/2017. THIS CLAIM NUMBER WAS NOT INCLUDED IN THE BASIN 76GJ DECREE ISSUED 5/19/2016.

**A BETTER UNDERSTANDING OF YOUR CLAIMED WATER RIGHT CAN BE OBTAINED BY COMPARING YOUR RIGHT WITH OTHER CLAIMS IN THE BASIN. FOR EXAMPLE, COMPARE PRIORITY DATES, FLOW RATES, VOLUMES, OR ACRES IRRIGATED. ALSO, YOUR WATER RIGHT MAY BE SUBJECT TO WATER RIGHTS IN ADJOINING SUBBASINS OR BASINS AS WELL AS BEING SUBJECT TO OTHER RIGHTS ON YOUR SOURCE OF SUPPLY. FINALLY, YOUR WATER RIGHT MAY BE SUBJECT TO INDIAN RESERVED AND FEDERAL RESERVED WATER RIGHTS.**

**COMPLETE DETAILS REGARDING THE DNRC PREPARATION OF THIS INTERLOCUTORY DECREE AND RELATED MATERIALS CAN BE REVIEWED AT THE OFFICE LOCATIONS IDENTIFIED IN THE DOCUMENT ENTITLED "NOTICE OF ENTRY OF INTERLOCUTORY DECREE AND NOTICE OF AVAILABILITY."**

**SEE GENERAL FINDINGS OF FACT AND CONCLUSIONS OF LAW FOR FURTHER EXPLANATION OF YOUR CLAIMED WATER RIGHT. THESE FINDINGS CAN BE FOUND AS INDICATED IN THE DOCUMENT ENTITLED "NOTICE OF ENTRY OF INTERLOCUTORY DECREE AND NOTICE OF AVAILABILITY." IF YOU NEED OBJECTION FORMS, OR HAVE QUESTIONS ABOUT WATER COURT PROCEDURES OR CHANGES TO YOUR RIGHT, YOU CAN CONTACT THE WATER COURT BY CALLING 1-800-624-3270 (WITHIN MONTANA ONLY) OR 1-406-586-4364, OR BY WRITING TO P.O. BOX 1389, BOZEMAN, MT 59711-1389.**

**INTERLOCUTORY DECREE  
FLINT CREEK  
BASIN 76GJ  
ABSTRACT OF WATER RIGHT CLAIM**

**IMPORTANT NOTICE**

**THIS WATER RIGHT ABSTRACT MAY INCLUDE MODIFICATIONS OF THE WATER RIGHT AS CLAIMED OR AMENDED. MODIFICATIONS ARE AUTHORIZED BY THE MONTANA SUPREME COURT WATER RIGHT CLAIMS EXAMINATION RULES OR BY ORDER OF THE WATER COURT. OBJECTIONS MAY BE FILED ACCORDING TO PROCEDURES OUTLINED IN THE "NOTICE OF ENTRY OF INTERLOCUTORY DECREE AND NOTICE OF AVAILABILITY".**

**Water Right Number:** 76GJ 30110036 STATEMENT OF CLAIM

**Version:** 1 -- ORIGINAL RIGHT

**Status:** ACTIVE

**Owners:** PATRICK E VERLANIC  
176 NEW CHICAGO RD  
DRUMMOND, MT 59832

**Priority Date:** DECEMBER 31, 1870

**Type of Historical Right:** FILED

**Purpose (Use):** STOCK

**Flow Rate:** 20.00 GPM

**\*Volume:** THIS RIGHT INCLUDES THE AMOUNT OF WATER CONSUMPTIVELY USED FOR STOCK WATERING PURPOSES AT THE RATE OF 30 GALLONS PER DAY PER ANIMAL UNIT. ANIMAL UNITS SHALL BE BASED ON REASONABLE CARRYING CAPACITY AND HISTORICAL USE OF THE AREA SERVICED BY THIS WATER SOURCE.

**\*Source Name:** GROUNDWATER

**Source Type:** GROUNDWATER

WELL NO. 3

**Point of Diversion and Means of Diversion:**

| <u>ID</u> | <u>Govt Lot</u> | <u>Qtr Sec</u> | <u>Sec</u> | <u>Twp</u> | <u>Rge</u> | <u>County</u> |
|-----------|-----------------|----------------|------------|------------|------------|---------------|
| 1         |                 | NWSWNW         | 17         | 10N        | 12W        | GRANITE       |

**Period of Diversion:** JANUARY 1 TO DECEMBER 31

**Diversion Means:** WELL

**Period of Use:** JANUARY 1 TO DECEMBER 31

**Place of Use:**

| <u>ID</u> | <u>Acres</u> | <u>Govt Lot</u> | <u>Qtr Sec</u> | <u>Sec</u> | <u>Twp</u> | <u>Rge</u> | <u>County</u> |
|-----------|--------------|-----------------|----------------|------------|------------|------------|---------------|
| 1         |              |                 | NWSWNW         | 17         | 10N        | 12W        | GRANITE       |

---

**Remarks:**

THE WATER RIGHTS LISTED FOLLOWING THIS STATEMENT ARE MULTIPLE USES OF THE SAME RIGHT. THE USE OF THIS RIGHT FOR SEVERAL PURPOSES DOES NOT INCREASE THE EXTENT OF THE WATER RIGHT. RATHER IT DECREES THE RIGHT TO ALTERNATE AND EXCHANGE THE USE (PURPOSE) OF THE WATER IN ACCORD WITH HISTORICAL PRACTICES.

30110035

30110036

THE FLOW RATE WAS AMENDED BY THE CLAIMANT ON 03/22/2017.

POINT OF DIVERSION AND PLACE OF USE ARE LOCATED IN TRACT A OF CERTIFICATE OF SURVEY NO. 816.

**THE FOLLOWING ISSUES WERE IDENTIFIED BY THE DNRC DURING ITS EXAMINATION OF THIS WATER RIGHT CLAIM.**

THIS EXEMPT CLAIM WAS FILED ON 1/12/2017. THIS CLAIM NUMBER WAS NOT INCLUDED IN THE BASIN 76GJ DECREE ISSUED 5/19/2016.

**A BETTER UNDERSTANDING OF YOUR CLAIMED WATER RIGHT CAN BE OBTAINED BY COMPARING YOUR RIGHT WITH OTHER CLAIMS IN THE BASIN. FOR EXAMPLE, COMPARE PRIORITY DATES, FLOW RATES, VOLUMES, OR ACRES IRRIGATED. ALSO, YOUR WATER RIGHT MAY BE SUBJECT TO WATER RIGHTS IN ADJOINING SUBBASINS OR BASINS AS WELL AS BEING SUBJECT TO OTHER RIGHTS ON YOUR SOURCE OF SUPPLY. FINALLY, YOUR WATER RIGHT MAY BE SUBJECT TO INDIAN RESERVED AND FEDERAL RESERVED WATER RIGHTS.**

**COMPLETE DETAILS REGARDING THE DNRC PREPARATION OF THIS INTERLOCUTORY DECREE AND RELATED MATERIALS CAN BE REVIEWED AT THE OFFICE LOCATIONS IDENTIFIED IN THE DOCUMENT ENTITLED "NOTICE OF ENTRY OF INTERLOCUTORY DECREE AND NOTICE OF AVAILABILITY."**

**SEE GENERAL FINDINGS OF FACT AND CONCLUSIONS OF LAW FOR FURTHER EXPLANATION OF YOUR CLAIMED WATER RIGHT. THESE FINDINGS CAN BE FOUND AS INDICATED IN THE DOCUMENT ENTITLED "NOTICE OF ENTRY OF INTERLOCUTORY DECREE AND NOTICE OF AVAILABILITY." IF YOU NEED OBJECTION FORMS, OR HAVE QUESTIONS ABOUT WATER COURT PROCEDURES OR CHANGES TO YOUR RIGHT, YOU CAN CONTACT THE WATER COURT BY CALLING 1-800-624-3270 (WITHIN MONTANA ONLY) OR 1-406-586-4364, OR BY WRITING TO P.O. BOX 1389, BOZEMAN, MT 59711-1389.**

**INTERLOCUTORY DECREE  
FLINT CREEK  
BASIN 76GJ  
ABSTRACT OF WATER RIGHT CLAIM**

**IMPORTANT NOTICE**

**THIS WATER RIGHT ABSTRACT MAY INCLUDE MODIFICATIONS OF THE WATER RIGHT AS CLAIMED OR AMENDED. MODIFICATIONS ARE AUTHORIZED BY THE MONTANA SUPREME COURT WATER RIGHT CLAIMS EXAMINATION RULES OR BY ORDER OF THE WATER COURT. OBJECTIONS MAY BE FILED ACCORDING TO PROCEDURES OUTLINED IN THE "NOTICE OF ENTRY OF INTERLOCUTORY DECREE AND NOTICE OF AVAILABILITY".**

**Water Right Number:** 76GJ 30110058 STATEMENT OF CLAIM

**Version:** 1 -- ORIGINAL RIGHT

**Status:** ACTIVE

**Owners:** VERLANIC RANCH LLC  
176 NEW CHICAGO RD  
DRUMMOND, MT 59832-9676

**Priority Date:** DECEMBER 31, 1890

**Type of Historical Right:** USE

**Purpose (Use):** STOCK

**\*Flow Rate:** A SPECIFIC FLOW RATE HAS NOT BEEN DECREED BECAUSE THIS USE CONSISTS OF STOCK DRINKING DIRECTLY FROM THE SOURCE, OR FROM A DITCH SYSTEM. THE FLOW RATE IS LIMITED TO THE MINIMUM AMOUNT HISTORICALLY NECESSARY TO SUSTAIN THIS PURPOSE.

**\*Volume:** THIS RIGHT INCLUDES THE AMOUNT OF WATER CONSUMPTIVELY USED FOR STOCK WATERING PURPOSES AT THE RATE OF 30 GALLONS PER DAY PER ANIMAL UNIT. ANIMAL UNITS SHALL BE BASED ON REASONABLE CARRYING CAPACITY AND HISTORICAL USE OF THE AREA SERVICED BY THIS WATER SOURCE.

**Source Name:** BARNES CREEK

**Source Type:** SURFACE WATER

**Point of Diversion and Means of Diversion:**

| <u>ID</u>                   | <u>Govt Lot</u>              | <u>Qtr</u> | <u>Sec</u> | <u>Twp</u> | <u>Rge</u> | <u>County</u> |
|-----------------------------|------------------------------|------------|------------|------------|------------|---------------|
| 1                           |                              | E2SWNW     | 19         | 10N        | 12W        | GRANITE       |
| <b>Period of Diversion:</b> | JANUARY 1 TO DECEMBER 31     |            |            |            |            |               |
| <b>Diversion Means:</b>     | LIVESTOCK DIRECT FROM SOURCE |            |            |            |            |               |
| 2                           |                              | W2SENW     | 19         | 10N        | 12W        | GRANITE       |
| <b>Period of Diversion:</b> | JANUARY 1 TO DECEMBER 31     |            |            |            |            |               |
| <b>Diversion Means:</b>     | LIVESTOCK DIRECT FROM SOURCE |            |            |            |            |               |
| 3                           |                              | SENWNW     | 19         | 10N        | 12W        | GRANITE       |
| <b>Period of Diversion:</b> | JANUARY 1 TO DECEMBER 31     |            |            |            |            |               |

**Diversion Means:** LIVESTOCK DIRECT FROM SOURCE

**Period of Use:** JANUARY 1 TO DECEMBER 31

**Place of Use:**

| <u>ID</u> | <u>Acres</u> | <u>Govt Lot</u> | <u>Qtr Sec</u> | <u>Sec</u> | <u>Twp</u> | <u>Rge</u> | <u>County</u> |
|-----------|--------------|-----------------|----------------|------------|------------|------------|---------------|
| 1         |              |                 | E2SWNW         | 19         | 10N        | 12W        | GRANITE       |
| 2         |              |                 | W2SENW         | 19         | 10N        | 12W        | GRANITE       |
| 3         |              |                 | SENWNW         | 19         | 10N        | 12W        | GRANITE       |

**Remarks:**

**THE FOLLOWING ISSUES WERE IDENTIFIED BY THE DNRC DURING ITS EXAMINATION OF THIS WATER RIGHT CLAIM.**

THIS EXEMPT CLAIM WAS FILED ON 1/12/2017. THIS CLAIM NUMBER WAS NOT INCLUDED IN THE BASIN 76GJ DECREE ISSUED 5/19/2016.

**A BETTER UNDERSTANDING OF YOUR CLAIMED WATER RIGHT CAN BE OBTAINED BY COMPARING YOUR RIGHT WITH OTHER CLAIMS IN THE BASIN. FOR EXAMPLE, COMPARE PRIORITY DATES, FLOW RATES, VOLUMES, OR ACRES IRRIGATED. ALSO, YOUR WATER RIGHT MAY BE SUBJECT TO WATER RIGHTS IN ADJOINING SUBBASINS OR BASINS AS WELL AS BEING SUBJECT TO OTHER RIGHTS ON YOUR SOURCE OF SUPPLY. FINALLY, YOUR WATER RIGHT MAY BE SUBJECT TO INDIAN RESERVED AND FEDERAL RESERVED WATER RIGHTS.**

**COMPLETE DETAILS REGARDING THE DNRC PREPARATION OF THIS INTERLOCUTORY DECREE AND RELATED MATERIALS CAN BE REVIEWED AT THE OFFICE LOCATIONS IDENTIFIED IN THE DOCUMENT ENTITLED "NOTICE OF ENTRY OF INTERLOCUTORY DECREE AND NOTICE OF AVAILABILITY."**

**SEE GENERAL FINDINGS OF FACT AND CONCLUSIONS OF LAW FOR FURTHER EXPLANATION OF YOUR CLAIMED WATER RIGHT. THESE FINDINGS CAN BE FOUND AS INDICATED IN THE DOCUMENT ENTITLED "NOTICE OF ENTRY OF INTERLOCUTORY DECREE AND NOTICE OF AVAILABILITY." IF YOU NEED OBJECTION FORMS, OR HAVE QUESTIONS ABOUT WATER COURT PROCEDURES OR CHANGES TO YOUR RIGHT, YOU CAN CONTACT THE WATER COURT BY CALLING 1-800-624-3270 (WITHIN MONTANA ONLY) OR 1-406-586-4364, OR BY WRITING TO P.O. BOX 1389, BOZEMAN, MT 59771-1389.**

**INTERLOCUTORY DECREE  
FLINT CREEK  
BASIN 76GJ  
ABSTRACT OF WATER RIGHT CLAIM**

**IMPORTANT NOTICE**

**THIS WATER RIGHT ABSTRACT MAY INCLUDE MODIFICATIONS OF THE WATER RIGHT AS CLAIMED OR AMENDED. MODIFICATIONS ARE AUTHORIZED BY THE MONTANA SUPREME COURT WATER RIGHT CLAIMS EXAMINATION RULES OR BY ORDER OF THE WATER COURT. OBJECTIONS MAY BE FILED ACCORDING TO PROCEDURES OUTLINED IN THE "NOTICE OF ENTRY OF INTERLOCUTORY DECREE AND NOTICE OF AVAILABILITY".**

**Water Right Number:** 76GJ 30110059 STATEMENT OF CLAIM

**Version:** 1 -- ORIGINAL RIGHT

**Status:** ACTIVE

**Owners:** VERLANIC RANCH LLC  
176 NEW CHICAGO RD  
DRUMMOND, MT 59832-9676

**Priority Date:** DECEMBER 31, 1870

**Type of Historical Right:** FILED

**Purpose (Use):** STOCK

**Flow Rate:** 20.00 GPM

**\*Volume:** THIS RIGHT INCLUDES THE AMOUNT OF WATER CONSUMPTIVELY USED FOR STOCK WATERING PURPOSES AT THE RATE OF 30 GALLONS PER DAY PER ANIMAL UNIT. ANIMAL UNITS SHALL BE BASED ON REASONABLE CARRYING CAPACITY AND HISTORICAL USE OF THE AREA SERVICED BY THIS WATER SOURCE.

**\*Source Name:** GROUNDWATER

**Source Type:** GROUNDWATER

WELL NO. 5

**\*Point of Diversion and Means of Diversion:**

| <u>ID</u> | <u>Govt Lot</u> | <u>Qtr Sec</u> | <u>Sec</u> | <u>Twp</u> | <u>Rge</u> | <u>County</u> |
|-----------|-----------------|----------------|------------|------------|------------|---------------|
| 1         |                 | NWSWNW         | 17         | 10N        | 12W        | GRANITE       |

**Period of Diversion:** JANUARY 1 TO DECEMBER 31

**Diversion Means:** WELL

**Period of Use:** JANUARY 1 TO DECEMBER 31

**\*Place of Use:**

| <u>ID</u> | <u>Acres</u> | <u>Govt Lot</u> | <u>Qtr Sec</u> | <u>Sec</u> | <u>Twp</u> | <u>Rge</u> | <u>County</u> |
|-----------|--------------|-----------------|----------------|------------|------------|------------|---------------|
| 1         |              |                 | NWSWNW         | 17         | 10N        | 12W        | GRANITE       |

**Remarks:**

**THE FOLLOWING ISSUES WERE IDENTIFIED BY THE DNRC DURING ITS EXAMINATION OF THIS WATER RIGHT CLAIM.**

THIS EXEMPT CLAIM WAS FILED ON 1/12/2017. THIS CLAIM NUMBER WAS NOT INCLUDED IN THE BASIN 76GJ DECREE ISSUED 5/19/2016.

**A BETTER UNDERSTANDING OF YOUR CLAIMED WATER RIGHT CAN BE OBTAINED BY COMPARING YOUR RIGHT WITH OTHER CLAIMS IN THE BASIN. FOR EXAMPLE, COMPARE PRIORITY DATES, FLOW RATES, VOLUMES, OR ACRES IRRIGATED. ALSO, YOUR WATER RIGHT MAY BE SUBJECT TO WATER RIGHTS IN ADJOINING SUBBASINS OR BASINS AS WELL AS BEING SUBJECT TO OTHER RIGHTS ON YOUR SOURCE OF SUPPLY. FINALLY, YOUR WATER RIGHT MAY BE SUBJECT TO INDIAN RESERVED AND FEDERAL RESERVED WATER RIGHTS.**

**COMPLETE DETAILS REGARDING THE DNRC PREPARATION OF THIS INTERLOCUTORY DECREE AND RELATED MATERIALS CAN BE REVIEWED AT THE OFFICE LOCATIONS IDENTIFIED IN THE DOCUMENT ENTITLED "NOTICE OF ENTRY OF INTERLOCUTORY DECREE AND NOTICE OF AVAILABILITY."**

**SEE GENERAL FINDINGS OF FACT AND CONCLUSIONS OF LAW FOR FURTHER EXPLANATION OF YOUR CLAIMED WATER RIGHT. THESE FINDINGS CAN BE FOUND AS INDICATED IN THE DOCUMENT ENTITLED "NOTICE OF ENTRY OF INTERLOCUTORY DECREE AND NOTICE OF AVAILABILITY." IF YOU NEED OBJECTION FORMS, OR HAVE QUESTIONS ABOUT WATER COURT PROCEDURES OR CHANGES TO YOUR RIGHT, YOU CAN CONTACT THE WATER COURT BY CALLING 1-800-624-3270 (WITHIN MONTANA ONLY) OR 1-406-586-4364, OR BY WRITING TO P.O. BOX 1389, BOZEMAN, MT 59771-1389.**

**INTERLOCUTORY DECREE  
FLINT CREEK  
BASIN 76GJ  
ABSTRACT OF WATER RIGHT CLAIM**

**IMPORTANT NOTICE**

**THIS WATER RIGHT ABSTRACT MAY INCLUDE MODIFICATIONS OF THE WATER RIGHT AS CLAIMED OR AMENDED. MODIFICATIONS ARE AUTHORIZED BY THE MONTANA SUPREME COURT WATER RIGHT CLAIMS EXAMINATION RULES OR BY ORDER OF THE WATER COURT. OBJECTIONS MAY BE FILED ACCORDING TO PROCEDURES OUTLINED IN THE "NOTICE OF ENTRY OF INTERLOCUTORY DECREE AND NOTICE OF AVAILABILITY".**

**Water Right Number:** 76GJ 30110060 STATEMENT OF CLAIM

**Version:** 1 -- ORIGINAL RIGHT

**Status:** ACTIVE

**Owners:** VERLANIC RANCH LLC  
176 NEW CHICAGO RD  
DRUMMOND, MT 59832-9676

**\*Priority Date:** OCTOBER 15, 1945

**Type of Historical Right:** FILED

**Purpose (Use):** STOCK

**Flow Rate:** 15.00 GPM

**\*Volume:** THIS RIGHT INCLUDES THE AMOUNT OF WATER CONSUMPTIVELY USED FOR STOCK WATERING PURPOSES AT THE RATE OF 30 GALLONS PER DAY PER ANIMAL UNIT. ANIMAL UNITS SHALL BE BASED ON REASONABLE CARRYING CAPACITY AND HISTORICAL USE OF THE AREA SERVICED BY THIS WATER SOURCE.

**\*Source Name:** GROUNDWATER

**Source Type:** GROUNDWATER

**Point of Diversion and Means of Diversion:**

| <u>ID</u> | <u>Govt Lot</u> | <u>Qtr Sec</u> | <u>Sec</u> | <u>Twp</u> | <u>Rge</u> | <u>County</u> |
|-----------|-----------------|----------------|------------|------------|------------|---------------|
| 1         |                 | NENESE         | 18         | 10N        | 12W        | GRANITE       |

**Period of Diversion:** JANUARY 1 TO DECEMBER 31

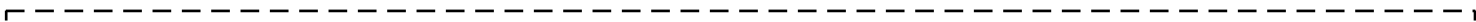
**Diversion Means:** WELL

**Period of Use:** JANUARY 1 TO DECEMBER 31

**Place of Use:**

| <u>ID</u> | <u>Acres</u> | <u>Govt Lot</u> | <u>Qtr Sec</u> | <u>Sec</u> | <u>Twp</u> | <u>Rge</u> | <u>County</u> |
|-----------|--------------|-----------------|----------------|------------|------------|------------|---------------|
| 1         |              |                 | NENESE         | 18         | 10N        | 12W        | GRANITE       |

**Remarks:**



**THE FOLLOWING ISSUES WERE IDENTIFIED BY THE DNRC DURING ITS EXAMINATION OF THIS WATER RIGHT CLAIM.**

THIS EXEMPT CLAIM WAS FILED ON 1/12/2017. THIS CLAIM NUMBER WAS NOT INCLUDED IN THE BASIN 76GJ DECREE ISSUED 5/19/2016.

**A BETTER UNDERSTANDING OF YOUR CLAIMED WATER RIGHT CAN BE OBTAINED BY COMPARING YOUR RIGHT WITH OTHER CLAIMS IN THE BASIN. FOR EXAMPLE, COMPARE PRIORITY DATES, FLOW RATES, VOLUMES, OR ACRES IRRIGATED. ALSO, YOUR WATER RIGHT MAY BE SUBJECT TO WATER RIGHTS IN ADJOINING SUBBASINS OR BASINS AS WELL AS BEING SUBJECT TO OTHER RIGHTS ON YOUR SOURCE OF SUPPLY. FINALLY, YOUR WATER RIGHT MAY BE SUBJECT TO INDIAN RESERVED AND FEDERAL RESERVED WATER RIGHTS.**

**COMPLETE DETAILS REGARDING THE DNRC PREPARATION OF THIS INTERLOCUTORY DECREE AND RELATED MATERIALS CAN BE REVIEWED AT THE OFFICE LOCATIONS IDENTIFIED IN THE DOCUMENT ENTITLED "NOTICE OF ENTRY OF INTERLOCUTORY DECREE AND NOTICE OF AVAILABILITY."**

**SEE GENERAL FINDINGS OF FACT AND CONCLUSIONS OF LAW FOR FURTHER EXPLANATION OF YOUR CLAIMED WATER RIGHT. THESE FINDINGS CAN BE FOUND AS INDICATED IN THE DOCUMENT ENTITLED "NOTICE OF ENTRY OF INTERLOCUTORY DECREE AND NOTICE OF AVAILABILITY." IF YOU NEED OBJECTION FORMS, OR HAVE QUESTIONS ABOUT WATER COURT PROCEDURES OR CHANGES TO YOUR RIGHT, YOU CAN CONTACT THE WATER COURT BY CALLING 1-800-624-3270 (WITHIN MONTANA ONLY) OR 1-406-586-4364, OR BY WRITING TO P.O. BOX 1389, BOZEMAN, MT 59771-1389.**

**INTERLOCUTORY DECREE  
FLINT CREEK  
BASIN 76GJ  
ABSTRACT OF WATER RIGHT CLAIM**

**IMPORTANT NOTICE**

**THIS WATER RIGHT ABSTRACT MAY INCLUDE MODIFICATIONS OF THE WATER RIGHT AS CLAIMED OR AMENDED. MODIFICATIONS ARE AUTHORIZED BY THE MONTANA SUPREME COURT WATER RIGHT CLAIMS EXAMINATION RULES OR BY ORDER OF THE WATER COURT. OBJECTIONS MAY BE FILED ACCORDING TO PROCEDURES OUTLINED IN THE "NOTICE OF ENTRY OF INTERLOCUTORY DECREE AND NOTICE OF AVAILABILITY".**

**Water Right Number:** 76GJ 30110061 STATEMENT OF CLAIM

**Version:** 1 -- ORIGINAL RIGHT

**Status:** ACTIVE

**Owners:** VERLANIC RANCH LLC  
176 NEW CHICAGO RD  
DRUMMOND, MT 59832-9676

**Priority Date:** DECEMBER 31, 1870

**Type of Historical Right:** FILED

**Purpose (Use):** STOCK

**Flow Rate:** 20.00 GPM

**\*Volume:** THIS RIGHT INCLUDES THE AMOUNT OF WATER CONSUMPTIVELY USED FOR STOCK WATERING PURPOSES AT THE RATE OF 30 GALLONS PER DAY PER ANIMAL UNIT. ANIMAL UNITS SHALL BE BASED ON REASONABLE CARRYING CAPACITY AND HISTORICAL USE OF THE AREA SERVICED BY THIS WATER SOURCE.

**\*Source Name:** GROUNDWATER

**Source Type:** GROUNDWATER

WELL NO. 4

**\*Point of Diversion and Means of Diversion:**

| <u>ID</u> | <u>Govt Lot</u> | <u>Qtr Sec</u> | <u>Sec</u> | <u>Twp</u> | <u>Rge</u> | <u>County</u> |
|-----------|-----------------|----------------|------------|------------|------------|---------------|
| 1         |                 | NWSWNW         | 17         | 10N        | 12W        | GRANITE       |

**Period of Diversion:** JANUARY 1 TO DECEMBER 31

**Diversion Means:** WELL

**Period of Use:** JANUARY 1 TO DECEMBER 31

**\*Place of Use:**

| <u>ID</u> | <u>Acres</u> | <u>Govt Lot</u> | <u>Qtr Sec</u> | <u>Sec</u> | <u>Twp</u> | <u>Rge</u> | <u>County</u> |
|-----------|--------------|-----------------|----------------|------------|------------|------------|---------------|
| 1         |              |                 | NWSWNW         | 17         | 10N        | 12W        | GRANITE       |

---

**Remarks:**

**THE FOLLOWING ISSUES WERE IDENTIFIED BY THE DNRC DURING ITS EXAMINATION OF THIS WATER RIGHT CLAIM.**

THIS EXEMPT CLAIM WAS FILED ON 1/12/2017. THIS CLAIM NUMBER WAS NOT INCLUDED IN THE BASIN 76GJ DECREE ISSUED 5/19/2016.

**A BETTER UNDERSTANDING OF YOUR CLAIMED WATER RIGHT CAN BE OBTAINED BY COMPARING YOUR RIGHT WITH OTHER CLAIMS IN THE BASIN. FOR EXAMPLE, COMPARE PRIORITY DATES, FLOW RATES, VOLUMES, OR ACRES IRRIGATED. ALSO, YOUR WATER RIGHT MAY BE SUBJECT TO WATER RIGHTS IN ADJOINING SUBBASINS OR BASINS AS WELL AS BEING SUBJECT TO OTHER RIGHTS ON YOUR SOURCE OF SUPPLY. FINALLY, YOUR WATER RIGHT MAY BE SUBJECT TO INDIAN RESERVED AND FEDERAL RESERVED WATER RIGHTS.**

**COMPLETE DETAILS REGARDING THE DNRC PREPARATION OF THIS INTERLOCUTORY DECREE AND RELATED MATERIALS CAN BE REVIEWED AT THE OFFICE LOCATIONS IDENTIFIED IN THE DOCUMENT ENTITLED "NOTICE OF ENTRY OF INTERLOCUTORY DECREE AND NOTICE OF AVAILABILITY."**

**SEE GENERAL FINDINGS OF FACT AND CONCLUSIONS OF LAW FOR FURTHER EXPLANATION OF YOUR CLAIMED WATER RIGHT. THESE FINDINGS CAN BE FOUND AS INDICATED IN THE DOCUMENT ENTITLED "NOTICE OF ENTRY OF INTERLOCUTORY DECREE AND NOTICE OF AVAILABILITY." IF YOU NEED OBJECTION FORMS, OR HAVE QUESTIONS ABOUT WATER COURT PROCEDURES OR CHANGES TO YOUR RIGHT, YOU CAN CONTACT THE WATER COURT BY CALLING 1-800-624-3270 (WITHIN MONTANA ONLY) OR 1-406-586-4364, OR BY WRITING TO P.O. BOX 1389, BOZEMAN, MT 59771-1389.**

**INTERLOCUTORY DECREE  
FLINT CREEK  
BASIN 76GJ  
ABSTRACT OF WATER RIGHT CLAIM**

**IMPORTANT NOTICE**

**THIS WATER RIGHT ABSTRACT MAY INCLUDE MODIFICATIONS OF THE WATER RIGHT AS CLAIMED OR AMENDED. MODIFICATIONS ARE AUTHORIZED BY THE MONTANA SUPREME COURT WATER RIGHT CLAIMS EXAMINATION RULES OR BY ORDER OF THE WATER COURT. OBJECTIONS MAY BE FILED ACCORDING TO PROCEDURES OUTLINED IN THE "NOTICE OF ENTRY OF INTERLOCUTORY DECREE AND NOTICE OF AVAILABILITY".**

**Water Right Number:** 76GJ 30113723 STATEMENT OF CLAIM

**Version:** 1 -- ORIGINAL RIGHT

**Status:** ACTIVE

**Owners:** JOHN GOLDBERG  
PO BOX 3064  
BUTTE, MT 59702-3064

**Priority Date:**

**Type of Historical Right:** DECREED

**Purpose (Use):** DOMESTIC

**Flow Rate:** 35.00 GPM

**Volume:** 1.63 AC-FT

**Households:** 1

**Maximum Acres:** 1.25

**\*Source Name:** STUART MILL SPRING

**Source Type:** GROUNDWATER

**\*Point of Diversion and Means of Diversion:**

| <u>ID</u> | <u>Govt Lot</u> | <u>Qtr</u> | <u>Sec</u> | <u>Twp</u> | <u>Rge</u> | <u>County</u> |
|-----------|-----------------|------------|------------|------------|------------|---------------|
| 1         |                 | SE         | SW         | 19         | 5N 13W     | DEER LODGE    |

**Period of Diversion:** JANUARY 1 TO DECEMBER 31

**Diversion Means:** DEVELOPED SPRING

**Subdivision:** STEWART SPRINGS TRACTS TRACT/LOT: 9

MEANS OF DIVERSION INCLUDES A PIPELINE.

**Period of Use:** JANUARY 1 TO DECEMBER 31

**Place of Use:**

| <u>ID</u>           | <u>Acres</u> | <u>Govt Lot</u>                     | <u>Qtr Sec</u> | <u>Sec</u> | <u>Twp</u> | <u>Rge</u> | <u>County</u> |
|---------------------|--------------|-------------------------------------|----------------|------------|------------|------------|---------------|
| 1                   | 1.25         |                                     | SESWSE         | 19         | 5N         | 13W        | DEER LODGE    |
| <b>Subdivision:</b> |              | STEWART SPRINGS TRACTS TRACT/LOT: 9 |                |            |            |            |               |
| <b>Total:</b>       | 1.25         |                                     |                |            |            |            |               |

**Remarks:**

**THE FOLLOWING ISSUES WERE IDENTIFIED BY THE DNRC DURING ITS EXAMINATION OF THIS WATER RIGHT CLAIM.**

THE WATER RIGHTS LISTED FOLLOWING THIS STATEMENT APPEAR TO BE DUPLICATE FILINGS APPEARS ONLY ONE WATER RIGHT IS INVOLVED.

30113723            30129390

THIS CLAIM NUMBER WAS NOT INCLUDED IN THE BASIN 76GJ DECREE ISSUED 05/19/2016.

THE TYPE OF HISTORICAL RIGHT AND PRIORITY DATE MAY BE QUESTIONABLE. DOCUMENTATION TO SUPPORT THE TYPE OF HISTORICAL RIGHT AND PRIORITY DATE WAS NOT SUBMITTED WITH THIS CLAIM.

NO PRIORITY DATE WAS CLAIMED.

**A BETTER UNDERSTANDING OF YOUR CLAIMED WATER RIGHT CAN BE OBTAINED BY COMPARING YOUR RIGHT WITH OTHER CLAIMS IN THE BASIN. FOR EXAMPLE, COMPARE PRIORITY DATES, FLOW RATES, VOLUMES, OR ACRES IRRIGATED. ALSO, YOUR WATER RIGHT MAY BE SUBJECT TO WATER RIGHTS IN ADJOINING SUBBASINS OR BASINS AS WELL AS BEING SUBJECT TO OTHER RIGHTS ON YOUR SOURCE OF SUPPLY. FINALLY, YOUR WATER RIGHT MAY BE SUBJECT TO INDIAN RESERVED AND FEDERAL RESERVED WATER RIGHTS.**

**COMPLETE DETAILS REGARDING THE DNRC PREPARATION OF THIS INTERLOCUTORY DECREE AND RELATED MATERIALS CAN BE REVIEWED AT THE OFFICE LOCATIONS IDENTIFIED IN THE DOCUMENT ENTITLED "NOTICE OF ENTRY OF INTERLOCUTORY DECREE AND NOTICE OF AVAILABILITY."**

**SEE GENERAL FINDINGS OF FACT AND CONCLUSIONS OF LAW FOR FURTHER EXPLANATION OF YOUR CLAIMED WATER RIGHT. THESE FINDINGS CAN BE FOUND AS INDICATED IN THE DOCUMENT ENTITLED "NOTICE OF ENTRY OF INTERLOCUTORY DECREE AND NOTICE OF AVAILABILITY." IF YOU NEED OBJECTION FORMS, OR HAVE QUESTIONS ABOUT WATER COURT PROCEDURES OR CHANGES TO YOUR RIGHT, YOU CAN CONTACT THE WATER COURT BY CALLING 1-800-624-3270 (WITHIN MONTANA ONLY) OR 1-406-586-4364, OR BY WRITING TO P.O. BOX 1389, BOZEMAN, MT 59771-1389.**

**INTERLOCUTORY DECREE  
FLINT CREEK  
BASIN 76GJ  
ABSTRACT OF WATER RIGHT CLAIM**

**IMPORTANT NOTICE**

**THIS WATER RIGHT ABSTRACT MAY INCLUDE MODIFICATIONS OF THE WATER RIGHT AS CLAIMED OR AMENDED. MODIFICATIONS ARE AUTHORIZED BY THE MONTANA SUPREME COURT WATER RIGHT CLAIMS EXAMINATION RULES OR BY ORDER OF THE WATER COURT. OBJECTIONS MAY BE FILED ACCORDING TO PROCEDURES OUTLINED IN THE "NOTICE OF ENTRY OF INTERLOCUTORY DECREE AND NOTICE OF AVAILABILITY".**

**Water Right Number:** 76GJ 30113888 STATEMENT OF CLAIM

**Version:** 1 -- ORIGINAL RIGHT

**Status:** ACTIVE

**Owners:** KYLE L GREANY  
6227 MT HIGHWAY 1  
DRUMMOND, MT 59832-9730

MARIE N GREANY  
6227 MT HIGHWAY 1  
DRUMMOND, MT 59832-9730

**\*Priority Date:** JANUARY 14, 1964

THE PRIORITY DATE OF THIS WATER RIGHT HAS BEEN CHANGED TO THE DATE OF FILING THE NOTICE OF COMPLETION OF GROUNDWATER APPROPRIATION ( GW-2 FORM ). THE PRIORITY DATE MAY BE CONTESTED BY PROPER OBJECTION.

**Type of Historical Right:** FILED

**Purpose (Use):** DOMESTIC

**Flow Rate:** 5.00 GPM

**Volume:** 1.63 AC-FT

**Households:** 1

**Maximum Acres:** 0.25

**\*Source Name:** GROUNDWATER

**Source Type:** GROUNDWATER

**\*Point of Diversion and Means of Diversion:**

| <u>ID</u> | <u>Govt Lot</u> | <u>Qtr Sec</u> | <u>Sec</u> | <u>Twp</u> | <u>Rge</u> | <u>County</u> |
|-----------|-----------------|----------------|------------|------------|------------|---------------|
| 1         |                 | NWNWSW         | 6          | 10N        | 12W        | GRANITE       |

**Period of Diversion:** JANUARY 1 TO DECEMBER 31

**Diversion Means:** WELL

**Subdivision:** TRACT/LOT: 28 BLOCK: 6

Period of Use: JANUARY 1 TO DECEMBER 31

\*Place of Use:

| <u>ID</u>     | <u>Acres</u> | <u>Govt Lot</u> | <u>Qtr Sec</u> | <u>Sec</u> | <u>Twp</u> | <u>Rge</u> | <u>County</u> |
|---------------|--------------|-----------------|----------------|------------|------------|------------|---------------|
| 1             | 0.25         |                 | NWNWSW         | 6          | 10N        | 12W        | GRANITE       |
| <b>Total:</b> | 0.25         |                 |                |            |            |            |               |

Remarks:

THE WATER RIGHTS LISTED FOLLOWING THIS STATEMENT ARE MULTIPLE USES OF THE SAME RIGHT. THE USE OF THIS RIGHT FOR SEVERAL PURPOSES DOES NOT INCREASE THE EXTENT OF THE WATER RIGHT. RATHER IT DECREES THE RIGHT TO ALTERNATE AND EXCHANGE THE USE (PURPOSE) OF THE WATER IN ACCORD WITH HISTORICAL PRACTICES.

30113888

30113889

**THE FOLLOWING ISSUES WERE IDENTIFIED BY THE DNRC DURING ITS EXAMINATION OF THIS WATER RIGHT CLAIM.**

THIS CLAIM NUMBER WAS NOT INCLUDED IN THE BASIN 76GJ DECREE ISSUED 05/19/2016.

**A BETTER UNDERSTANDING OF YOUR CLAIMED WATER RIGHT CAN BE OBTAINED BY COMPARING YOUR RIGHT WITH OTHER CLAIMS IN THE BASIN. FOR EXAMPLE, COMPARE PRIORITY DATES, FLOW RATES, VOLUMES, OR ACRES IRRIGATED. ALSO, YOUR WATER RIGHT MAY BE SUBJECT TO WATER RIGHTS IN ADJOINING SUBBASINS OR BASINS AS WELL AS BEING SUBJECT TO OTHER RIGHTS ON YOUR SOURCE OF SUPPLY. FINALLY, YOUR WATER RIGHT MAY BE SUBJECT TO INDIAN RESERVED AND FEDERAL RESERVED WATER RIGHTS.**

**COMPLETE DETAILS REGARDING THE DNRC PREPARATION OF THIS INTERLOCUTORY DECREE AND RELATED MATERIALS CAN BE REVIEWED AT THE OFFICE LOCATIONS IDENTIFIED IN THE DOCUMENT ENTITLED "NOTICE OF ENTRY OF INTERLOCUTORY DECREE AND NOTICE OF AVAILABILITY."**

**SEE GENERAL FINDINGS OF FACT AND CONCLUSIONS OF LAW FOR FURTHER EXPLANATION OF YOUR CLAIMED WATER RIGHT. THESE FINDINGS CAN BE FOUND AS INDICATED IN THE DOCUMENT ENTITLED "NOTICE OF ENTRY OF INTERLOCUTORY DECREE AND NOTICE OF AVAILABILITY." IF YOU NEED OBJECTION FORMS, OR HAVE QUESTIONS ABOUT WATER COURT PROCEDURES OR CHANGES TO YOUR RIGHT, YOU CAN CONTACT THE WATER COURT BY CALLING 1-800-624-3270 (WITHIN MONTANA ONLY) OR 1-406-586-4364, OR BY WRITING TO P.O. BOX 1389, BOZEMAN, MT 59771-1389.**

**INTERLOCUTORY DECREE  
FLINT CREEK  
BASIN 76GJ  
ABSTRACT OF WATER RIGHT CLAIM**

**IMPORTANT NOTICE**

**THIS WATER RIGHT ABSTRACT MAY INCLUDE MODIFICATIONS OF THE WATER RIGHT AS CLAIMED OR AMENDED. MODIFICATIONS ARE AUTHORIZED BY THE MONTANA SUPREME COURT WATER RIGHT CLAIMS EXAMINATION RULES OR BY ORDER OF THE WATER COURT. OBJECTIONS MAY BE FILED ACCORDING TO PROCEDURES OUTLINED IN THE "NOTICE OF ENTRY OF INTERLOCUTORY DECREE AND NOTICE OF AVAILABILITY".**

**Water Right Number:** 76GJ 30113889 STATEMENT OF CLAIM

**Version:** 1 -- ORIGINAL RIGHT

**Status:** ACTIVE

**Owners:** KYLE L GREANY  
6227 MT HIGHWAY 1  
DRUMMOND, MT 59832-9730

MARIE N GREANY  
6227 MT HIGHWAY 1  
DRUMMOND, MT 59832-9730

**\*Priority Date:** JANUARY 14, 1964

THE PRIORITY DATE OF THIS WATER RIGHT HAS BEEN CHANGED TO THE DATE OF FILING THE NOTICE OF COMPLETION OF GROUNDWATER APPROPRIATION ( GW-2 FORM ). THE PRIORITY DATE MAY BE CONTESTED BY PROPER OBJECTION.

**Type of Historical Right:** FILED

**Purpose (Use):** STOCK

**Flow Rate:** 5.00 GPM

**\*Volume:** THIS RIGHT INCLUDES THE AMOUNT OF WATER CONSUMPTIVELY USED FOR STOCKWATERING PURPOSES AT THE RATE OF 30 GALLONS PER DAY PER ANIMAL UNIT. ANIMAL UNITS SHALL BE BASED ON REASONABLE CARRYING CAPACITY AND HISTORICAL USE OF THE AREA SERVICED BY THIS WATER SOURCE.

**\*Source Name:** GROUNDWATER

**Source Type:** GROUNDWATER

**\*Point of Diversion and Means of Diversion:**

| <u>ID</u> | <u>Govt Lot</u> | <u>Qtr</u> | <u>Sec</u> | <u>Twp</u> | <u>Rge</u> | <u>County</u> |         |
|-----------|-----------------|------------|------------|------------|------------|---------------|---------|
| 1         |                 | NWN        | SW         | 6          | 10N        | 12W           | GRANITE |

**Period of Diversion:** JANUARY 1 TO DECEMBER 31

**Diversion Means:** WELL

**Subdivision:** TRACT/LOT: 28 BLOCK: 6

Period of Use: JANUARY 1 TO DECEMBER 31

\*Place of Use:

| <u>ID</u> | <u>Acres</u> | <u>Govt Lot</u> | <u>Qtr Sec</u> | <u>Sec</u> | <u>Twp</u> | <u>Rge</u> | <u>County</u> |
|-----------|--------------|-----------------|----------------|------------|------------|------------|---------------|
| 1         |              |                 | NWNWSW         | 6          | 10N        | 12W        | GRANITE       |

**Remarks:**

THE WATER RIGHTS LISTED FOLLOWING THIS STATEMENT ARE MULTIPLE USES OF THE SAME RIGHT. THE USE OF THIS RIGHT FOR SEVERAL PURPOSES DOES NOT INCREASE THE EXTENT OF THE WATER RIGHT. RATHER IT DECREES THE RIGHT TO ALTERNATE AND EXCHANGE THE USE (PURPOSE) OF THE WATER IN ACCORD WITH HISTORICAL PRACTICES.

30113888      30113889

**THE FOLLOWING ISSUES WERE IDENTIFIED BY THE DNRC DURING ITS EXAMINATION OF THIS WATER RIGHT CLAIM.**

THIS CLAIM NUMBER WAS NOT INCLUDED IN THE BASIN 76GJ DECREE ISSUED 05/19/2016.

**A BETTER UNDERSTANDING OF YOUR CLAIMED WATER RIGHT CAN BE OBTAINED BY COMPARING YOUR RIGHT WITH OTHER CLAIMS IN THE BASIN. FOR EXAMPLE, COMPARE PRIORITY DATES, FLOW RATES, VOLUMES, OR ACRES IRRIGATED. ALSO, YOUR WATER RIGHT MAY BE SUBJECT TO WATER RIGHTS IN ADJOINING SUBBASINS OR BASINS AS WELL AS BEING SUBJECT TO OTHER RIGHTS ON YOUR SOURCE OF SUPPLY. FINALLY, YOUR WATER RIGHT MAY BE SUBJECT TO INDIAN RESERVED AND FEDERAL RESERVED WATER RIGHTS.**

**COMPLETE DETAILS REGARDING THE DNRC PREPARATION OF THIS INTERLOCUTORY DECREE AND RELATED MATERIALS CAN BE REVIEWED AT THE OFFICE LOCATIONS IDENTIFIED IN THE DOCUMENT ENTITLED "NOTICE OF ENTRY OF INTERLOCUTORY DECREE AND NOTICE OF AVAILABILITY."**

**SEE GENERAL FINDINGS OF FACT AND CONCLUSIONS OF LAW FOR FURTHER EXPLANATION OF YOUR CLAIMED WATER RIGHT. THESE FINDINGS CAN BE FOUND AS INDICATED IN THE DOCUMENT ENTITLED "NOTICE OF ENTRY OF INTERLOCUTORY DECREE AND NOTICE OF AVAILABILITY." IF YOU NEED OBJECTION FORMS, OR HAVE QUESTIONS ABOUT WATER COURT PROCEDURES OR CHANGES TO YOUR RIGHT, YOU CAN CONTACT THE WATER COURT BY CALLING 1-800-624-3270 (WITHIN MONTANA ONLY) OR 1-406-586-4364, OR BY WRITING TO P.O. BOX 1389, BOZEMAN, MT 59771-1389.**

**INTERLOCUTORY DECREE  
FLINT CREEK  
BASIN 76GJ  
ABSTRACT OF WATER RIGHT CLAIM**

**IMPORTANT NOTICE**

**THIS WATER RIGHT ABSTRACT MAY INCLUDE MODIFICATIONS OF THE WATER RIGHT AS CLAIMED OR AMENDED. MODIFICATIONS ARE AUTHORIZED BY THE MONTANA SUPREME COURT WATER RIGHT CLAIMS EXAMINATION RULES OR BY ORDER OF THE WATER COURT. OBJECTIONS MAY BE FILED ACCORDING TO PROCEDURES OUTLINED IN THE "NOTICE OF ENTRY OF INTERLOCUTORY DECREE AND NOTICE OF AVAILABILITY".**

**Water Right Number:** 76GJ 30114028 STATEMENT OF CLAIM  
**Version:** 1 -- ORIGINAL RIGHT  
**Status:** ACTIVE

**Owners:** MELISSA KIENITZ  
110 W MAIN ST  
HALL, MT 59837-9709

**\*Priority Date:** JUNE 15, 1959

**Type of Historical Right:** FILED

**Purpose (Use):** DOMESTIC

**Flow Rate:** 20.00 GPM

**Volume:** 0.61 AC-FT

**Households:** 1

**Maximum Acres:** 1.00

**\*Source Name:** GROUNDWATER

**Source Type:** GROUNDWATER

**\*Point of Diversion and Means of Diversion:**

| <u>ID</u> | <u>Govt Lot</u> | <u>Qtr Sec</u> | <u>Sec</u> | <u>Twp</u> | <u>Rge</u> | <u>County</u> |
|-----------|-----------------|----------------|------------|------------|------------|---------------|
| 1         |                 | NENENW         | 35         | 10N        | 13W        | GRANITE       |

**Period of Diversion:** JANUARY 1 TO DECEMBER 31

**Diversion Means:** WELL

**Period of Use:** JANUARY 1 TO DECEMBER 31

**Place of Use:**

| <u>ID</u> | <u>Acres</u> | <u>Govt Lot</u> | <u>Qtr Sec</u> | <u>Sec</u> | <u>Twp</u> | <u>Rge</u> | <u>County</u> |
|-----------|--------------|-----------------|----------------|------------|------------|------------|---------------|
| 1         | 1.00         |                 | NENENW         | 35         | 10N        | 13W        | GRANITE       |

**Total:** 1.00

**Remarks:**



**THE FOLLOWING ISSUES WERE IDENTIFIED BY THE DNRC DURING ITS EXAMINATION OF THIS WATER RIGHT CLAIM.**

**THIS CLAIM NUMBER WAS NOT INCLUDED IN THE BASIN 76GJ DECREE ISSUED 05/19/2016.**

**A BETTER UNDERSTANDING OF YOUR CLAIMED WATER RIGHT CAN BE OBTAINED BY COMPARING YOUR RIGHT WITH OTHER CLAIMS IN THE BASIN. FOR EXAMPLE, COMPARE PRIORITY DATES, FLOW RATES, VOLUMES, OR ACRES IRRIGATED. ALSO, YOUR WATER RIGHT MAY BE SUBJECT TO WATER RIGHTS IN ADJOINING SUBBASINS OR BASINS AS WELL AS BEING SUBJECT TO OTHER RIGHTS ON YOUR SOURCE OF SUPPLY. FINALLY, YOUR WATER RIGHT MAY BE SUBJECT TO INDIAN RESERVED AND FEDERAL RESERVED WATER RIGHTS.**

**COMPLETE DETAILS REGARDING THE DNRC PREPARATION OF THIS INTERLOCUTORY DECREE AND RELATED MATERIALS CAN BE REVIEWED AT THE OFFICE LOCATIONS IDENTIFIED IN THE DOCUMENT ENTITLED "NOTICE OF ENTRY OF INTERLOCUTORY DECREE AND NOTICE OF AVAILABILITY."**

**SEE GENERAL FINDINGS OF FACT AND CONCLUSIONS OF LAW FOR FURTHER EXPLANATION OF YOUR CLAIMED WATER RIGHT. THESE FINDINGS CAN BE FOUND AS INDICATED IN THE DOCUMENT ENTITLED "NOTICE OF ENTRY OF INTERLOCUTORY DECREE AND NOTICE OF AVAILABILITY." IF YOU NEED OBJECTION FORMS, OR HAVE QUESTIONS ABOUT WATER COURT PROCEDURES OR CHANGES TO YOUR RIGHT, YOU CAN CONTACT THE WATER COURT BY CALLING 1-800-624-3270 (WITHIN MONTANA ONLY) OR 1-406-586-4364, OR BY WRITING TO P.O. BOX 1389, BOZEMAN, MT 59771-1389.**

**INTERLOCUTORY DECREE  
FLINT CREEK  
BASIN 76GJ  
ABSTRACT OF WATER RIGHT CLAIM**

**IMPORTANT NOTICE**

**THIS WATER RIGHT ABSTRACT MAY INCLUDE MODIFICATIONS OF THE WATER RIGHT AS CLAIMED OR AMENDED. MODIFICATIONS ARE AUTHORIZED BY THE MONTANA SUPREME COURT WATER RIGHT CLAIMS EXAMINATION RULES OR BY ORDER OF THE WATER COURT. OBJECTIONS MAY BE FILED ACCORDING TO PROCEDURES OUTLINED IN THE "NOTICE OF ENTRY OF INTERLOCUTORY DECREE AND NOTICE OF AVAILABILITY".**

**Water Right Number:** 76GJ 30114048 STATEMENT OF CLAIM

**Version:** 1 -- ORIGINAL RIGHT

**Status:** ACTIVE

**Owners:** JOSEPH G CASAGRANDA  
3212 HARVARD AVE  
BUTTE, MT 59701-4552

LYNETTE CASAGRANDA  
3212 HARVARD AVE  
BUTTE, MT 59701

**Priority Date:** JUNE 15, 1961

**Type of Historical Right:** USE

**Purpose (Use):** DOMESTIC

**Flow Rate:** 2.50 GPM

**Volume:** 1.50 AC-FT

**Households:** 1

**\*Source Name:** GROUNDWATER

**Source Type:** GROUNDWATER

**\*Point of Diversion and Means of Diversion:**

| <u>ID</u> | <u>Govt Lot</u> | <u>Qtr Sec</u> | <u>Sec</u> | <u>Twp</u> | <u>Rge</u> | <u>County</u> |
|-----------|-----------------|----------------|------------|------------|------------|---------------|
| 1         |                 | SWNWSW         | 14         | 5N         | 14W        | GRANITE       |

**Period of Diversion:** JANUARY 1 TO DECEMBER 31

**Diversion Means:** WELL

**Period of Use:** JANUARY 1 TO DECEMBER 31

**\*Place of Use:**

| <u>ID</u> | <u>Acres</u> | <u>Govt Lot</u> | <u>Qtr Sec</u> | <u>Sec</u> | <u>Twp</u> | <u>Rge</u> | <u>County</u> |
|-----------|--------------|-----------------|----------------|------------|------------|------------|---------------|
| 1         |              |                 | SWNWSW         | 14         | 5N         | 14W        | GRANITE       |

**Remarks:**

THE FOLLOWING ELEMENTS WERE AMENDED BY THE CLAIMANT ON 08/25/2025: PERIOD OF DIVERSION, PERIOD OF USE.

**THE FOLLOWING ISSUES WERE IDENTIFIED BY THE DNRC DURING ITS EXAMINATION OF THIS WATER RIGHT CLAIM.**

THIS CLAIM NUMBER WAS NOT INCLUDED IN THE BASIN 76GJ DECREE ISSUED 05/19/2016.

**A BETTER UNDERSTANDING OF YOUR CLAIMED WATER RIGHT CAN BE OBTAINED BY COMPARING YOUR RIGHT WITH OTHER CLAIMS IN THE BASIN. FOR EXAMPLE, COMPARE PRIORITY DATES, FLOW RATES, VOLUMES, OR ACRES IRRIGATED. ALSO, YOUR WATER RIGHT MAY BE SUBJECT TO WATER RIGHTS IN ADJOINING SUBBASINS OR BASINS AS WELL AS BEING SUBJECT TO OTHER RIGHTS ON YOUR SOURCE OF SUPPLY. FINALLY, YOUR WATER RIGHT MAY BE SUBJECT TO INDIAN RESERVED AND FEDERAL RESERVED WATER RIGHTS.**

**COMPLETE DETAILS REGARDING THE DNRC PREPARATION OF THIS INTERLOCUTORY DECREE AND RELATED MATERIALS CAN BE REVIEWED AT THE OFFICE LOCATIONS IDENTIFIED IN THE DOCUMENT ENTITLED "NOTICE OF ENTRY OF INTERLOCUTORY DECREE AND NOTICE OF AVAILABILITY."**

**SEE GENERAL FINDINGS OF FACT AND CONCLUSIONS OF LAW FOR FURTHER EXPLANATION OF YOUR CLAIMED WATER RIGHT. THESE FINDINGS CAN BE FOUND AS INDICATED IN THE DOCUMENT ENTITLED "NOTICE OF ENTRY OF INTERLOCUTORY DECREE AND NOTICE OF AVAILABILITY." IF YOU NEED OBJECTION FORMS, OR HAVE QUESTIONS ABOUT WATER COURT PROCEDURES OR CHANGES TO YOUR RIGHT, YOU CAN CONTACT THE WATER COURT BY CALLING 1-800-624-3270 (WITHIN MONTANA ONLY) OR 1-406-586-4364, OR BY WRITING TO P.O. BOX 1389, BOZEMAN, MT 59771-1389.**

**INTERLOCUTORY DECREE  
FLINT CREEK  
BASIN 76GJ  
ABSTRACT OF WATER RIGHT CLAIM**

**IMPORTANT NOTICE**

**THIS WATER RIGHT ABSTRACT MAY INCLUDE MODIFICATIONS OF THE WATER RIGHT AS CLAIMED OR AMENDED. MODIFICATIONS ARE AUTHORIZED BY THE MONTANA SUPREME COURT WATER RIGHT CLAIMS EXAMINATION RULES OR BY ORDER OF THE WATER COURT. OBJECTIONS MAY BE FILED ACCORDING TO PROCEDURES OUTLINED IN THE "NOTICE OF ENTRY OF INTERLOCUTORY DECREE AND NOTICE OF AVAILABILITY".**

**Water Right Number:** 76GJ 30114138 STATEMENT OF CLAIM

**Version:** 1 -- ORIGINAL RIGHT

**Status:** ACTIVE

**Owners:** BEARPAW HOLDINGS LLC  
315 BIRCH HAVEN DR  
SAGLE, ID 83860

**Priority Date:** DECEMBER 31, 1905

**Type of Historical Right:** USE

**Purpose (Use):** DOMESTIC

**Flow Rate:** 1.99 GPM

**Volume:** 4.00 AC-FT

**Households:** 1

**Maximum Acres:** 1.00

**\*Source Name:** GROUNDWATER

**Source Type:** GROUNDWATER

**\*Point of Diversion and Means of Diversion:**

| <u>ID</u> | <u>Govt Lot</u> | <u>Qtr</u> | <u>Sec</u> | <u>Twp</u> | <u>Rge</u> | <u>County</u> |
|-----------|-----------------|------------|------------|------------|------------|---------------|
| 1         |                 | SE         | SWNE       | 9          | 8N 13W     | GRANITE       |

**Period of Diversion:** JANUARY 1 TO DECEMBER 31

**Diversion Means:** WELL

**Subdivision:** MAXVILLE ORIGINAL TOWNSITE TRACT/LOT: 14-16 BLOCK: 27

THE POINT OF DIVERSION IS LOCATED IN MINERAL SURVEY 2246.

**Period of Use:** JANUARY 1 TO DECEMBER 31

**\*Place of Use:**

| <u>ID</u>           | <u>Acres</u> | <u>Govt Lot</u>                                       | <u>Qtr Sec</u> | <u>Sec</u> | <u>Twp</u> | <u>Rge</u> | <u>County</u> |
|---------------------|--------------|---|----------------|------------|------------|------------|---------------|
| 1                   | 1.00         |   | SESWNE         | 9          | 8N         | 13W        | GRANITE       |
| <b>Subdivision:</b> |              | MAXVILLE ORIGINAL TOWNSITE TRACT/LOT: 14-16 BLOCK: 27 |                |            |            |            |               |
| <b>Total:</b>       | 1.00         |   |                |            |            |            |               |

THE PLACE OF USE IS LOCATED IN MINERAL SURVEY 2246.

THE TOWNSHIP IS UNSURVEYED. THE LEGAL LAND DESCRIPTION FOR THE PLACE OF USE HAS BEEN ESTIMATED.

---

**Remarks:**

THE FOLLOWING ELEMENTS WERE AMENDED BY THE CLAIMANT ON 06/30/2025: PRIORITY DATE, TYPE OF HISTORICAL RIGHT, VOLUME.

**THE FOLLOWING ISSUES WERE IDENTIFIED BY THE DNRC DURING ITS EXAMINATION OF THIS WATER RIGHT CLAIM.**

THIS CLAIM NUMBER WAS NOT INCLUDED IN THE BASIN 76GJ DECREE ISSUED 05/19/2016.

**A BETTER UNDERSTANDING OF YOUR CLAIMED WATER RIGHT CAN BE OBTAINED BY COMPARING YOUR RIGHT WITH OTHER CLAIMS IN THE BASIN. FOR EXAMPLE, COMPARE PRIORITY DATES, FLOW RATES, VOLUMES, OR ACRES IRRIGATED. ALSO, YOUR WATER RIGHT MAY BE SUBJECT TO WATER RIGHTS IN ADJOINING SUBBASINS OR BASINS AS WELL AS BEING SUBJECT TO OTHER RIGHTS ON YOUR SOURCE OF SUPPLY. FINALLY, YOUR WATER RIGHT MAY BE SUBJECT TO INDIAN RESERVED AND FEDERAL RESERVED WATER RIGHTS.**

**COMPLETE DETAILS REGARDING THE DNRC PREPARATION OF THIS INTERLOCUTORY DECREE AND RELATED MATERIALS CAN BE REVIEWED AT THE OFFICE LOCATIONS IDENTIFIED IN THE DOCUMENT ENTITLED "NOTICE OF ENTRY OF INTERLOCUTORY DECREE AND NOTICE OF AVAILABILITY."**

**SEE GENERAL FINDINGS OF FACT AND CONCLUSIONS OF LAW FOR FURTHER EXPLANATION OF YOUR CLAIMED WATER RIGHT. THESE FINDINGS CAN BE FOUND AS INDICATED IN THE DOCUMENT ENTITLED "NOTICE OF ENTRY OF INTERLOCUTORY DECREE AND NOTICE OF AVAILABILITY." IF YOU NEED OBJECTION FORMS, OR HAVE QUESTIONS ABOUT WATER COURT PROCEDURES OR CHANGES TO YOUR RIGHT, YOU CAN CONTACT THE WATER COURT BY CALLING 1-800-624-3270 (WITHIN MONTANA ONLY) OR 1-406-586-4364, OR BY WRITING TO P.O. BOX 1389, BOZEMAN, MT 59771-1389.**

**INTERLOCUTORY DECREE  
FLINT CREEK  
BASIN 76GJ  
ABSTRACT OF WATER RIGHT CLAIM**

**IMPORTANT NOTICE**

**THIS WATER RIGHT ABSTRACT MAY INCLUDE MODIFICATIONS OF THE WATER RIGHT AS CLAIMED OR AMENDED. MODIFICATIONS ARE AUTHORIZED BY THE MONTANA SUPREME COURT WATER RIGHT CLAIMS EXAMINATION RULES OR BY ORDER OF THE WATER COURT. OBJECTIONS MAY BE FILED ACCORDING TO PROCEDURES OUTLINED IN THE "NOTICE OF ENTRY OF INTERLOCUTORY DECREE AND NOTICE OF AVAILABILITY".**

**Water Right Number:** 76GJ 30114203 STATEMENT OF CLAIM

**Version:** 1 -- ORIGINAL RIGHT

**Status:** ACTIVE

**Owners:** SWISS RANCHING CORP  
PO BOX 223  
HALL, MT 59837-0223

**Priority Date:** DECEMBER 30, 1963

**Type of Historical Right:** FILED

**Purpose (Use):** STOCK

**Flow Rate:** 35.00 GPM

**\*Volume:** THIS RIGHT INCLUDES THE AMOUNT OF WATER CONSUMPTIVELY USED FOR STOCKWATERING PURPOSES AT THE RATE OF 30 GALLONS PER DAY PER ANIMAL UNIT. ANIMAL UNITS SHALL BE BASED ON REASONABLE CARRYING CAPACITY AND HISTORICAL USE OF THE AREA SERVICED BY THIS WATER SOURCE.

**\*Source Name:** SPRING, UNNAMED TRIBUTARY OF LOWER WILLOW CREEK, NORTH FORK

**Source Type:** GROUNDWATER

**\*Source Name:** SPRING, UNNAMED TRIBUTARY OF SPRING CREEK

**Source Type:** GROUNDWATER

**Point of Diversion and Means of Diversion:**

| <u>ID</u> | <u>Govt Lot</u> | <u>Qtr</u> | <u>Sec</u> | <u>Twp</u> | <u>Rge</u> | <u>County</u> |         |
|-----------|-----------------|------------|------------|------------|------------|---------------|---------|
| 1         |                 | SW         | NENW       | 30         | 10N        | 14W           | GRANITE |

**\*Source Name:** SPRING, UNNAMED TRIBUTARY OF LOWER WILLOW CREEK, NORTH FORK

**Period of Diversion:** MAY 1 TO OCTOBER 31

**Diversion Means:** DEVELOPED SPRING

|   |  |    |      |    |     |     |         |
|---|--|----|------|----|-----|-----|---------|
| 2 |  | NW | SENW | 30 | 10N | 14W | GRANITE |
|---|--|----|------|----|-----|-----|---------|

**\*Source Name:** SPRING, UNNAMED TRIBUTARY OF LOWER WILLOW CREEK, NORTH FORK

**Period of Diversion:** MAY 1 TO OCTOBER 31

**Diversion Means:** DEVELOPED SPRING

3 NWNENE 30 10N 14W GRANITE

**\*Source Name:** SPRING, UNNAMED TRIBUTARY OF SPRING CREEK

**Period of Diversion:** MAY 1 TO OCTOBER 31

**Diversion Means:** DEVELOPED SPRING

**Period of Use:** MAY 1 TO OCTOBER 31

**Place of Use:**

| <u>ID</u> | <u>Acres</u> | <u>Govt Lot</u> | <u>Qtr Sec</u> | <u>Sec</u> | <u>Twp</u> | <u>Rge</u> | <u>County</u> |
|-----------|--------------|-----------------|----------------|------------|------------|------------|---------------|
| 1         |              |                 | SWNENW         | 30         | 10N        | 14W        | GRANITE       |
| 2         |              |                 | NWSENW         | 30         | 10N        | 14W        | GRANITE       |
| 3         |              |                 | NWNENE         | 30         | 10N        | 14W        | GRANITE       |

**Remarks:**

THE FOLLOWING ELEMENTS WERE AMENDED BY THE CLAIMANT ON 07/03/2025: POINT OF DIVERSION, PLACE OF USE, FLOW RATE, PRIORITY DATE, TYPE OF HISTORICAL RIGHT.

**THE FOLLOWING ISSUES WERE IDENTIFIED BY THE DNRC DURING ITS EXAMINATION OF THIS WATER RIGHT CLAIM.**

THIS CLAIM NUMBER WAS NOT INCLUDED IN THE BASIN 76GJ DECREE ISSUED 05/19/2016.

**A BETTER UNDERSTANDING OF YOUR CLAIMED WATER RIGHT CAN BE OBTAINED BY COMPARING YOUR RIGHT WITH OTHER CLAIMS IN THE BASIN. FOR EXAMPLE, COMPARE PRIORITY DATES, FLOW RATES, VOLUMES, OR ACRES IRRIGATED. ALSO, YOUR WATER RIGHT MAY BE SUBJECT TO WATER RIGHTS IN ADJOINING SUBBASINS OR BASINS AS WELL AS BEING SUBJECT TO OTHER RIGHTS ON YOUR SOURCE OF SUPPLY. FINALLY, YOUR WATER RIGHT MAY BE SUBJECT TO INDIAN RESERVED AND FEDERAL RESERVED WATER RIGHTS.**

**COMPLETE DETAILS REGARDING THE DNRC PREPARATION OF THIS INTERLOCUTORY DECREE AND RELATED MATERIALS CAN BE REVIEWED AT THE OFFICE LOCATIONS IDENTIFIED IN THE DOCUMENT ENTITLED "NOTICE OF ENTRY OF INTERLOCUTORY DECREE AND NOTICE OF AVAILABILITY."**

**SEE GENERAL FINDINGS OF FACT AND CONCLUSIONS OF LAW FOR FURTHER EXPLANATION OF YOUR CLAIMED WATER RIGHT. THESE FINDINGS CAN BE FOUND AS INDICATED IN THE DOCUMENT ENTITLED "NOTICE OF ENTRY OF INTERLOCUTORY DECREE AND NOTICE OF AVAILABILITY." IF YOU NEED OBJECTION FORMS, OR HAVE QUESTIONS ABOUT WATER COURT PROCEDURES OR CHANGES TO YOUR RIGHT, YOU CAN CONTACT THE WATER COURT BY CALLING 1-800-624-3270 (WITHIN MONTANA ONLY) OR 1-406-586-4364, OR BY WRITING TO P.O. BOX 1389, BOZEMAN, MT 59771-1389.**

**INTERLOCUTORY DECREE  
FLINT CREEK  
BASIN 76GJ  
ABSTRACT OF WATER RIGHT CLAIM**

**IMPORTANT NOTICE**

**THIS WATER RIGHT ABSTRACT MAY INCLUDE MODIFICATIONS OF THE WATER RIGHT AS CLAIMED OR AMENDED. MODIFICATIONS ARE AUTHORIZED BY THE MONTANA SUPREME COURT WATER RIGHT CLAIMS EXAMINATION RULES OR BY ORDER OF THE WATER COURT. OBJECTIONS MAY BE FILED ACCORDING TO PROCEDURES OUTLINED IN THE "NOTICE OF ENTRY OF INTERLOCUTORY DECREE AND NOTICE OF AVAILABILITY".**

**Water Right Number:** 76GJ 30114204 STATEMENT OF CLAIM

**Version:** 1 -- ORIGINAL RIGHT

**Status:** ACTIVE

**Owners:** CHARLES W BRUNELL  
2614 EDWARDS ST  
BUTTE, MT 59701

TAMARA L BRUNELL  
2614 EDWARDS ST  
BUTTE, MT 59701

**\*Priority Date:** SEPTEMBER 21, 2017

THE PRIORITY DATE OF THIS WATER RIGHT HAS BEEN CHANGED TO THE FILING DATE OF THE STATEMENT OF CLAIM. THE PRIORITY DATE MAY BE CONTESTED BY PROPER OBJECTION.

THIS IS AN EXISTING RIGHT. ITS POST-1973 PRIORITY DATE IS DECREED PURSUANT TO SECTION 85-2-306(4) MCA.

**\*Type of Historical Right:** FILED

**Purpose (Use):** DOMESTIC

**Flow Rate:** 6.00 GPM

**Volume:** 2.25 AC-FT

**Households:** 1

**Maximum Acres:** 0.50

**\*Source Name:** GROUNDWATER

**Source Type:** GROUNDWATER

**\*Point of Diversion and Means of Diversion:**

| <u>ID</u> | <u>Govt Lot</u> | <u>Qtr Sec</u> | <u>Sec</u> | <u>Twp</u> | <u>Rge</u> | <u>County</u> |
|-----------|-----------------|----------------|------------|------------|------------|---------------|
| 1         |                 | SWSWSW         | 24         | 5N         | 14W        | GRANITE       |

**Period of Diversion:** JANUARY 1 TO DECEMBER 31

**Diversion Means:** WELL

**Subdivision:** EDWARDS TRACTS TRACT/LOT: S2 8, 9 BLOCK: 6

Period of Use: JANUARY 1 TO DECEMBER 31

\*Place of Use:

| <u>ID</u>           | <u>Acres</u> | <u>Govt Lot</u>                           | <u>Qtr Sec</u> | <u>Sec</u> | <u>Twp</u> | <u>Rge</u> | <u>County</u> |
|---------------------|--------------|---|----------------|------------|------------|------------|---------------|
| 1                   | 0.50         |   | SWSWSW         | 24         | 5N         | 14W        | GRANITE       |
| <b>Subdivision:</b> |              | EDWARDS TRACTS TRACT/LOT: S2 8,9 BLOCK: 6 |                |            |            |            |               |
| <b>Total:</b>       | 0.50         |   |                |            |            |            |               |

**Remarks:**

THE FOLLOWING ELEMENTS WERE AMENDED BY THE CLAIMANT ON 10/19/2018: POINT OF DIVERSION, VOLUME, PRIORITY DATE, TYPE OF HISTORICAL RIGHT.

**THE FOLLOWING ISSUES WERE IDENTIFIED BY THE DNRC DURING ITS EXAMINATION OF THIS WATER RIGHT CLAIM.**

THIS CLAIM NUMBER WAS NOT INCLUDED IN THE BASIN 76GJ DECREE ISSUED 05/19/2016.

**A BETTER UNDERSTANDING OF YOUR CLAIMED WATER RIGHT CAN BE OBTAINED BY COMPARING YOUR RIGHT WITH OTHER CLAIMS IN THE BASIN. FOR EXAMPLE, COMPARE PRIORITY DATES, FLOW RATES, VOLUMES, OR ACRES IRRIGATED. ALSO, YOUR WATER RIGHT MAY BE SUBJECT TO WATER RIGHTS IN ADJOINING SUBBASINS OR BASINS AS WELL AS BEING SUBJECT TO OTHER RIGHTS ON YOUR SOURCE OF SUPPLY. FINALLY, YOUR WATER RIGHT MAY BE SUBJECT TO INDIAN RESERVED AND FEDERAL RESERVED WATER RIGHTS.**

**COMPLETE DETAILS REGARDING THE DNRC PREPARATION OF THIS INTERLOCUTORY DECREE AND RELATED MATERIALS CAN BE REVIEWED AT THE OFFICE LOCATIONS IDENTIFIED IN THE DOCUMENT ENTITLED "NOTICE OF ENTRY OF INTERLOCUTORY DECREE AND NOTICE OF AVAILABILITY."**

**SEE GENERAL FINDINGS OF FACT AND CONCLUSIONS OF LAW FOR FURTHER EXPLANATION OF YOUR CLAIMED WATER RIGHT. THESE FINDINGS CAN BE FOUND AS INDICATED IN THE DOCUMENT ENTITLED "NOTICE OF ENTRY OF INTERLOCUTORY DECREE AND NOTICE OF AVAILABILITY." IF YOU NEED OBJECTION FORMS, OR HAVE QUESTIONS ABOUT WATER COURT PROCEDURES OR CHANGES TO YOUR RIGHT, YOU CAN CONTACT THE WATER COURT BY CALLING 1-800-624-3270 (WITHIN MONTANA ONLY) OR 1-406-586-4364, OR BY WRITING TO P.O. BOX 1389, BOZEMAN, MT 59771-1389.**

**INTERLOCUTORY DECREE  
FLINT CREEK  
BASIN 76GJ  
ABSTRACT OF WATER RIGHT CLAIM**

**IMPORTANT NOTICE**

**THIS WATER RIGHT ABSTRACT MAY INCLUDE MODIFICATIONS OF THE WATER RIGHT AS CLAIMED OR AMENDED. MODIFICATIONS ARE AUTHORIZED BY THE MONTANA SUPREME COURT WATER RIGHT CLAIMS EXAMINATION RULES OR BY ORDER OF THE WATER COURT. OBJECTIONS MAY BE FILED ACCORDING TO PROCEDURES OUTLINED IN THE "NOTICE OF ENTRY OF INTERLOCUTORY DECREE AND NOTICE OF AVAILABILITY".**

**Water Right Number:** 76GJ 30114212 STATEMENT OF CLAIM

**Version:** 1 -- ORIGINAL RIGHT

**Status:** ACTIVE

**Owners:** BLODGETT GULCH WATER USERS ASSN  
% NICK KIMMET  
58 DEER LN  
ANACONDA, MT 59711

**\*Priority Date:** DECEMBER 31, 1961

**Type of Historical Right:** DECREED

**Purpose (Use):** DOMESTIC

**Purpose Clarification:** MULTIPLE DOMESTIC

**Flow Rate:** 10.00 GPM

**Volume:** 3.22 AC-FT

**\*Source Name:** GROUNDWATER

**Source Type:** GROUNDWATER

**\*Point of Diversion and Means of Diversion:**

| <u>ID</u> | <u>Govt Lot</u> | <u>Qtr Sec</u> | <u>Sec</u> | <u>Twp</u> | <u>Rge</u> | <u>County</u> |
|-----------|-----------------|----------------|------------|------------|------------|---------------|
| 1         |                 | NESESE         | 24         | 5N         | 14W        | GRANITE       |

**\*Period of Diversion:** MAY 1 TO SEPTEMBER 30

**Diversion Means:** WELL

**Subdivision:** DENTON TRACTS

**\*Period of Use:** MAY 1 TO SEPTEMBER 30

**Place of Use:**

| <u>ID</u> | <u>Acres</u> | <u>Govt Lot</u> | <u>Qtr Sec</u> | <u>Sec</u> | <u>Twp</u> | <u>Rge</u> | <u>County</u> |
|-----------|--------------|-----------------|----------------|------------|------------|------------|---------------|
| 1         |              |                 | NESESE         | 24         | 5N         | 14W        | GRANITE       |

**Subdivision:** DENTON TRACTS

---

**Remarks:**

**THE FOLLOWING ISSUES WERE IDENTIFIED BY THE DNRC DURING ITS EXAMINATION OF THIS WATER RIGHT CLAIM.**

THIS CLAIM NUMBER WAS NOT INCLUDED IN THE BASIN 76GJ DECREE ISSUED 05/19/2016.

ACCORDING TO CADASTRAL PROPERTY OWNERSHIP RECORDS, AS OF 04/14/2025 , THE PROPERTY ON WHICH THIS WATER RIGHT IS USED APPEARS TO BE OWNED BY CROWLEY JOHN P & SHERI L, 812 THOMAS LN, HAMILTON, MT 59840-9074.

THE TYPE OF HISTORICAL RIGHT AND PRIORITY DATE MAY BE QUESTIONABLE. DOCUMENTATION TO SUPPORT THE TYPE OF HISTORICAL RIGHT AND PRIORITY DATE WAS NOT SUBMITTED WITH THIS CLAIM.

THE CLAIMED VOLUME WAS NOT EXAMINED. THE CLAIMED NUMBER OF HOUSEHOLDS AND ACRES OF DOMESTIC IRRIGATION COULD NOT BE IDENTIFIED.

**A BETTER UNDERSTANDING OF YOUR CLAIMED WATER RIGHT CAN BE OBTAINED BY COMPARING YOUR RIGHT WITH OTHER CLAIMS IN THE BASIN. FOR EXAMPLE, COMPARE PRIORITY DATES, FLOW RATES, VOLUMES, OR ACRES IRRIGATED. ALSO, YOUR WATER RIGHT MAY BE SUBJECT TO WATER RIGHTS IN ADJOINING SUBBASINS OR BASINS AS WELL AS BEING SUBJECT TO OTHER RIGHTS ON YOUR SOURCE OF SUPPLY. FINALLY, YOUR WATER RIGHT MAY BE SUBJECT TO INDIAN RESERVED AND FEDERAL RESERVED WATER RIGHTS.**

**COMPLETE DETAILS REGARDING THE DNRC PREPARATION OF THIS INTERLOCUTORY DECREE AND RELATED MATERIALS CAN BE REVIEWED AT THE OFFICE LOCATIONS IDENTIFIED IN THE DOCUMENT ENTITLED "NOTICE OF ENTRY OF INTERLOCUTORY DECREE AND NOTICE OF AVAILABILITY."**

**SEE GENERAL FINDINGS OF FACT AND CONCLUSIONS OF LAW FOR FURTHER EXPLANATION OF YOUR CLAIMED WATER RIGHT. THESE FINDINGS CAN BE FOUND AS INDICATED IN THE DOCUMENT ENTITLED "NOTICE OF ENTRY OF INTERLOCUTORY DECREE AND NOTICE OF AVAILABILITY." IF YOU NEED OBJECTION FORMS, OR HAVE QUESTIONS ABOUT WATER COURT PROCEDURES OR CHANGES TO YOUR RIGHT, YOU CAN CONTACT THE WATER COURT BY CALLING 1-800-624-3270 (WITHIN MONTANA ONLY) OR 1-406-586-4364, OR BY WRITING TO P.O. BOX 1389, BOZEMAN, MT 59771-1389.**

**INTERLOCUTORY DECREE  
FLINT CREEK  
BASIN 76GJ  
ABSTRACT OF WATER RIGHT CLAIM**

**IMPORTANT NOTICE**

**THIS WATER RIGHT ABSTRACT MAY INCLUDE MODIFICATIONS OF THE WATER RIGHT AS CLAIMED OR AMENDED. MODIFICATIONS ARE AUTHORIZED BY THE MONTANA SUPREME COURT WATER RIGHT CLAIMS EXAMINATION RULES OR BY ORDER OF THE WATER COURT. OBJECTIONS MAY BE FILED ACCORDING TO PROCEDURES OUTLINED IN THE "NOTICE OF ENTRY OF INTERLOCUTORY DECREE AND NOTICE OF AVAILABILITY".**

**Water Right Number:** 76GJ 30114366 STATEMENT OF CLAIM

**Version:** 1 -- ORIGINAL RIGHT

**Status:** ACTIVE

**Owners:** DOUGLAS E FERREL  
PO BOX 111  
HALL, MT 59837

**\*Priority Date:** APRIL 20, 1967

THE PRIORITY DATE OF THIS WATER RIGHT HAS BEEN CHANGED TO THE DATE OF FILING THE NOTICE OF COMPLETION OF GROUNDWATER APPROPRIATION ( GW-2 FORM ). THE PRIORITY DATE MAY BE CONTESTED BY PROPER OBJECTION.

**\*Type of Historical Right:** FILED

**Purpose (Use):** DOMESTIC

**Flow Rate:** 40.00 GPM

**Volume:**

**Households:** 1

**Maximum Acres:** 1.73

**\*Source Name:** GROUNDWATER

**Source Type:** GROUNDWATER

**\*Point of Diversion and Means of Diversion:**

| <u>ID</u> | <u>Govt Lot</u> | <u>Qtr</u> | <u>Sec</u> | <u>Twp</u> | <u>Rge</u> | <u>County</u> |
|-----------|-----------------|------------|------------|------------|------------|---------------|
| 1         |                 | NENWNW     | 36         | 10N        | 13W        | GRANITE       |

**Period of Diversion:** JANUARY 1 TO DECEMBER 31

**Diversion Means:** WELL

**Period of Use:** JANUARY 1 TO DECEMBER 31

**\*Place of Use:**

| <u>ID</u>     | <u>Acres</u> | <u>Govt Lot</u> | <u>Qtr Sec</u> | <u>Sec</u> | <u>Twp</u> | <u>Rge</u> | <u>County</u> |
|---------------|--------------|-----------------|----------------|------------|------------|------------|---------------|
| 1             | 1.73         |                 | NENWNW         | 36         | 10N        | 13W        | GRANITE       |
| <b>Total:</b> | 1.73         |                 |                |            |            |            |               |

**Remarks:**

THE FOLLOWING ELEMENTS WERE AMENDED BY THE CLAIMANT ON 10/18/2018: MEANS OF DIVERSION, PLACE OF USE, FLOW RATE, PRIORITY DATE.

**THE FOLLOWING ISSUES WERE IDENTIFIED BY THE DNRC DURING ITS EXAMINATION OF THIS WATER RIGHT CLAIM.**

THIS CLAIM NUMBER WAS NOT INCLUDED IN THE BASIN 76GJ DECREE ISSUED 05/19/2016.

THE CLAIMED FLOW RATE EXCEEDS THE 35 GPM GUIDELINE FOR THIS PURPOSE AND CANNOT BE CONFIRMED DUE TO LACK OF DATA. IF NO OBJECTIONS ARE FILED TO THE FLOW RATE FOR THIS CLAIM, THE FLOW RATE WILL REMAIN AS IT APPEARS ON THIS ABSTRACT AND THE REMARK WILL BE REMOVED FROM THE CLAIM.

NO VOLUME HAS BEEN CLAIMED. THE VOLUME GUIDELINE FOR THIS PURPOSE IS 5.83 ACRE-FEET PER YEAR.

**A BETTER UNDERSTANDING OF YOUR CLAIMED WATER RIGHT CAN BE OBTAINED BY COMPARING YOUR RIGHT WITH OTHER CLAIMS IN THE BASIN. FOR EXAMPLE, COMPARE PRIORITY DATES, FLOW RATES, VOLUMES, OR ACRES IRRIGATED. ALSO, YOUR WATER RIGHT MAY BE SUBJECT TO WATER RIGHTS IN ADJOINING SUBBASINS OR BASINS AS WELL AS BEING SUBJECT TO OTHER RIGHTS ON YOUR SOURCE OF SUPPLY. FINALLY, YOUR WATER RIGHT MAY BE SUBJECT TO INDIAN RESERVED AND FEDERAL RESERVED WATER RIGHTS.**

**COMPLETE DETAILS REGARDING THE DNRC PREPARATION OF THIS INTERLOCUTORY DECREE AND RELATED MATERIALS CAN BE REVIEWED AT THE OFFICE LOCATIONS IDENTIFIED IN THE DOCUMENT ENTITLED "NOTICE OF ENTRY OF INTERLOCUTORY DECREE AND NOTICE OF AVAILABILITY."**

**SEE GENERAL FINDINGS OF FACT AND CONCLUSIONS OF LAW FOR FURTHER EXPLANATION OF YOUR CLAIMED WATER RIGHT. THESE FINDINGS CAN BE FOUND AS INDICATED IN THE DOCUMENT ENTITLED "NOTICE OF ENTRY OF INTERLOCUTORY DECREE AND NOTICE OF AVAILABILITY." IF YOU NEED OBJECTION FORMS, OR HAVE QUESTIONS ABOUT WATER COURT PROCEDURES OR CHANGES TO YOUR RIGHT, YOU CAN CONTACT THE WATER COURT BY CALLING 1-800-624-3270 (WITHIN MONTANA ONLY) OR 1-406-586-4364, OR BY WRITING TO P.O. BOX 1389, BOZEMAN, MT 59711-1389.**

**INTERLOCUTORY DECREE  
FLINT CREEK  
BASIN 76GJ  
ABSTRACT OF WATER RIGHT CLAIM**

**IMPORTANT NOTICE**

**THIS WATER RIGHT ABSTRACT MAY INCLUDE MODIFICATIONS OF THE WATER RIGHT AS CLAIMED OR AMENDED. MODIFICATIONS ARE AUTHORIZED BY THE MONTANA SUPREME COURT WATER RIGHT CLAIMS EXAMINATION RULES OR BY ORDER OF THE WATER COURT. OBJECTIONS MAY BE FILED ACCORDING TO PROCEDURES OUTLINED IN THE "NOTICE OF ENTRY OF INTERLOCUTORY DECREE AND NOTICE OF AVAILABILITY".**

**Water Right Number:** 76GJ 30119083 STATEMENT OF CLAIM

**Version:** 1 -- ORIGINAL RIGHT

**Status:** ACTIVE

**Owners:** DENNIS RANCH LLC  
53 T BAR LN  
PHILIPSBURG, MT 59858

**Priority Date:** SEPTEMBER 1, 1893

**Type of Historical Right:** USE

**Purpose (Use):** STOCK

**\*Flow Rate:** A SPECIFIC FLOW RATE HAS NOT BEEN DECREED BECAUSE THIS USE CONSISTS OF STOCK DRINKING DIRECTLY FROM THE SOURCE, OR FROM A DITCH SYSTEM. THE FLOW RATE IS LIMITED TO THE MINIMUM AMOUNT HISTORICALLY NECESSARY TO SUSTAIN THIS PURPOSE.

**\*Volume:** THIS RIGHT INCLUDES THE AMOUNT OF WATER CONSUMPTIVELY USED FOR STOCKWATERING PURPOSES AT THE RATE OF 30 GALLONS PER DAY PER ANIMAL UNIT. ANIMAL UNITS SHALL BE BASED ON REASONABLE CARRYING CAPACITY AND HISTORICAL USE OF THE AREA SERVICED BY THIS WATER SOURCE.

**Source Name:** FLINT CREEK

**Source Type:** SURFACE WATER

**Point of Diversion and Means of Diversion:**

| <u>ID</u> | <u>Govt Lot</u> | <u>Qtr Sec</u> | <u>Sec</u> | <u>Twp</u> | <u>Rge</u> | <u>County</u> |
|-----------|-----------------|----------------|------------|------------|------------|---------------|
| 1         |                 | SE             | 22         | 6N         | 14W        | GRANITE       |

**Period of Diversion:** JANUARY 1 TO DECEMBER 31

**Diversion Means:** LIVESTOCK DIRECT FROM SOURCE

**Period of Use:** JANUARY 1 TO DECEMBER 31

**Place of Use:**

| <u>ID</u> | <u>Acres</u> | <u>Govt Lot</u> | <u>Qtr Sec</u> | <u>Sec</u> | <u>Twp</u> | <u>Rge</u> | <u>County</u> |
|-----------|--------------|-----------------|----------------|------------|------------|------------|---------------|
| 1         |              |                 | SE             | 22         | 6N         | 14W        | GRANITE       |

**Remarks:**

**THE FOLLOWING ISSUES WERE IDENTIFIED BY THE DNRC DURING ITS EXAMINATION OF THIS WATER RIGHT CLAIM.**

THIS CLAIM NUMBER WAS NOT INCLUDED IN THE BASIN 76GJ DECREE ISSUED 05/19/2016.

**A BETTER UNDERSTANDING OF YOUR CLAIMED WATER RIGHT CAN BE OBTAINED BY COMPARING YOUR RIGHT WITH OTHER CLAIMS IN THE BASIN. FOR EXAMPLE, COMPARE PRIORITY DATES, FLOW RATES, VOLUMES, OR ACRES IRRIGATED. ALSO, YOUR WATER RIGHT MAY BE SUBJECT TO WATER RIGHTS IN ADJOINING SUBBASINS OR BASINS AS WELL AS BEING SUBJECT TO OTHER RIGHTS ON YOUR SOURCE OF SUPPLY. FINALLY, YOUR WATER RIGHT MAY BE SUBJECT TO INDIAN RESERVED AND FEDERAL RESERVED WATER RIGHTS.**

**COMPLETE DETAILS REGARDING THE DNRC PREPARATION OF THIS INTERLOCUTORY DECREE AND RELATED MATERIALS CAN BE REVIEWED AT THE OFFICE LOCATIONS IDENTIFIED IN THE DOCUMENT ENTITLED "NOTICE OF ENTRY OF INTERLOCUTORY DECREE AND NOTICE OF AVAILABILITY."**

**SEE GENERAL FINDINGS OF FACT AND CONCLUSIONS OF LAW FOR FURTHER EXPLANATION OF YOUR CLAIMED WATER RIGHT. THESE FINDINGS CAN BE FOUND AS INDICATED IN THE DOCUMENT ENTITLED "NOTICE OF ENTRY OF INTERLOCUTORY DECREE AND NOTICE OF AVAILABILITY." IF YOU NEED OBJECTION FORMS, OR HAVE QUESTIONS ABOUT WATER COURT PROCEDURES OR CHANGES TO YOUR RIGHT, YOU CAN CONTACT THE WATER COURT BY CALLING 1-800-624-3270 (WITHIN MONTANA ONLY) OR 1-406-586-4364, OR BY WRITING TO P.O. BOX 1389, BOZEMAN, MT 59771-1389.**

**INTERLOCUTORY DECREE  
FLINT CREEK  
BASIN 76GJ  
ABSTRACT OF WATER RIGHT CLAIM**

**IMPORTANT NOTICE**

**THIS WATER RIGHT ABSTRACT MAY INCLUDE MODIFICATIONS OF THE WATER RIGHT AS CLAIMED OR AMENDED. MODIFICATIONS ARE AUTHORIZED BY THE MONTANA SUPREME COURT WATER RIGHT CLAIMS EXAMINATION RULES OR BY ORDER OF THE WATER COURT. OBJECTIONS MAY BE FILED ACCORDING TO PROCEDURES OUTLINED IN THE "NOTICE OF ENTRY OF INTERLOCUTORY DECREE AND NOTICE OF AVAILABILITY".**

**Water Right Number:** 76GJ 30119084 STATEMENT OF CLAIM

**Version:** 1 -- ORIGINAL RIGHT

**Status:** ACTIVE

**Owners:** DENNIS RANCH LLC  
53 T BAR LN  
PHILIPSBURG, MT 59858

**Priority Date:** JANUARY 1, 1882

**Type of Historical Right:** USE

**Purpose (Use):** STOCK

**\*Flow Rate:** A SPECIFIC FLOW RATE HAS NOT BEEN DECREED BECAUSE THIS USE CONSISTS OF STOCK DRINKING DIRECTLY FROM THE SOURCE, OR FROM A DITCH SYSTEM. THE FLOW RATE IS LIMITED TO THE MINIMUM AMOUNT HISTORICALLY NECESSARY TO SUSTAIN THIS PURPOSE.

**\*Volume:** THIS RIGHT INCLUDES THE AMOUNT OF WATER CONSUMPTIVELY USED FOR STOCKWATERING PURPOSES AT THE RATE OF 30 GALLONS PER DAY PER ANIMAL UNIT. ANIMAL UNITS SHALL BE BASED ON REASONABLE CARRYING CAPACITY AND HISTORICAL USE OF THE AREA SERVICED BY THIS WATER SOURCE.

**Source Name:** TROUT CREEK

**Source Type:** SURFACE WATER

**\*Point of Diversion and Means of Diversion:**

| <u>ID</u> | <u>Govt Lot</u> | <u>Qtr Sec</u> | <u>Sec</u> | <u>Twp</u> | <u>Rge</u> | <u>County</u> |
|-----------|-----------------|----------------|------------|------------|------------|---------------|
| 1         |                 | E2W2           | 28         | 6N         | 14W        | GRANITE       |

**Period of Diversion:** JANUARY 1 TO DECEMBER 31

**Diversion Means:** LIVESTOCK DIRECT FROM SOURCE

**Period of Use:** JANUARY 1 TO DECEMBER 31

**\*Place of Use:**

| <u>ID</u> | <u>Acres</u> | <u>Govt Lot</u> | <u>Qtr Sec</u> | <u>Sec</u> | <u>Twp</u> | <u>Rge</u> | <u>County</u> |
|-----------|--------------|-----------------|----------------|------------|------------|------------|---------------|
| 1         |              |                 | E2W2           | 28         | 6N         | 14W        | GRANITE       |

**Remarks:**

**THE FOLLOWING ISSUES WERE IDENTIFIED BY THE DNRC DURING ITS EXAMINATION OF THIS WATER RIGHT CLAIM.**

THIS CLAIM NUMBER WAS NOT INCLUDED IN THE BASIN 76GJ DECREE ISSUED 05/19/2016.

**A BETTER UNDERSTANDING OF YOUR CLAIMED WATER RIGHT CAN BE OBTAINED BY COMPARING YOUR RIGHT WITH OTHER CLAIMS IN THE BASIN. FOR EXAMPLE, COMPARE PRIORITY DATES, FLOW RATES, VOLUMES, OR ACRES IRRIGATED. ALSO, YOUR WATER RIGHT MAY BE SUBJECT TO WATER RIGHTS IN ADJOINING SUBBASINS OR BASINS AS WELL AS BEING SUBJECT TO OTHER RIGHTS ON YOUR SOURCE OF SUPPLY. FINALLY, YOUR WATER RIGHT MAY BE SUBJECT TO INDIAN RESERVED AND FEDERAL RESERVED WATER RIGHTS.**

**COMPLETE DETAILS REGARDING THE DNRC PREPARATION OF THIS INTERLOCUTORY DECREE AND RELATED MATERIALS CAN BE REVIEWED AT THE OFFICE LOCATIONS IDENTIFIED IN THE DOCUMENT ENTITLED "NOTICE OF ENTRY OF INTERLOCUTORY DECREE AND NOTICE OF AVAILABILITY."**

**SEE GENERAL FINDINGS OF FACT AND CONCLUSIONS OF LAW FOR FURTHER EXPLANATION OF YOUR CLAIMED WATER RIGHT. THESE FINDINGS CAN BE FOUND AS INDICATED IN THE DOCUMENT ENTITLED "NOTICE OF ENTRY OF INTERLOCUTORY DECREE AND NOTICE OF AVAILABILITY." IF YOU NEED OBJECTION FORMS, OR HAVE QUESTIONS ABOUT WATER COURT PROCEDURES OR CHANGES TO YOUR RIGHT, YOU CAN CONTACT THE WATER COURT BY CALLING 1-800-624-3270 (WITHIN MONTANA ONLY) OR 1-406-586-4364, OR BY WRITING TO P.O. BOX 1389, BOZEMAN, MT 59771-1389.**

**INTERLOCUTORY DECREE  
FLINT CREEK  
BASIN 76GJ  
ABSTRACT OF WATER RIGHT CLAIM**

**IMPORTANT NOTICE**

**THIS WATER RIGHT ABSTRACT MAY INCLUDE MODIFICATIONS OF THE WATER RIGHT AS CLAIMED OR AMENDED. MODIFICATIONS ARE AUTHORIZED BY THE MONTANA SUPREME COURT WATER RIGHT CLAIMS EXAMINATION RULES OR BY ORDER OF THE WATER COURT. OBJECTIONS MAY BE FILED ACCORDING TO PROCEDURES OUTLINED IN THE "NOTICE OF ENTRY OF INTERLOCUTORY DECREE AND NOTICE OF AVAILABILITY".**

**Water Right Number:** 76GJ 30119085 STATEMENT OF CLAIM

**Version:** 1 -- ORIGINAL RIGHT

**Status:** ACTIVE

**Owners:** JEAN M DENNIS  
53 TBAR3 LN  
PHILIPSBURG, MT 59858-9528

**Priority Date:** JUNE 2, 1925

**Type of Historical Right:** USE

**Purpose (Use):** STOCK

**\*Flow Rate:** A SPECIFIC FLOW RATE HAS NOT BEEN DECREED BECAUSE THIS USE CONSISTS OF STOCK DRINKING DIRECTLY FROM THE SOURCE, OR FROM A DITCH SYSTEM. THE FLOW RATE IS LIMITED TO THE MINIMUM AMOUNT HISTORICALLY NECESSARY TO SUSTAIN THIS PURPOSE.

**\*Volume:** THIS RIGHT INCLUDES THE AMOUNT OF WATER CONSUMPTIVELY USED FOR STOCKWATERING PURPOSES AT THE RATE OF 30 GALLONS PER DAY PER ANIMAL UNIT. ANIMAL UNITS SHALL BE BASED ON REASONABLE CARRYING CAPACITY AND HISTORICAL USE OF THE AREA SERVICED BY THIS WATER SOURCE.

**Source Name:** TRAVELERS HOME CREEK

**Source Type:** SURFACE WATER

**\*Point of Diversion and Means of Diversion:**

| <u>ID</u> | <u>Govt Lot</u> | <u>Qtr Sec</u> | <u>Sec</u> | <u>Twp</u> | <u>Rge</u> | <u>County</u> |
|-----------|-----------------|----------------|------------|------------|------------|---------------|
| 1         |                 | E2NW           | 35         | 6N         | 14W        | GRANITE       |

**Period of Diversion:** JANUARY 1 TO DECEMBER 31

**Diversion Means:** LIVESTOCK DIRECT FROM SOURCE

**Period of Use:** JANUARY 1 TO DECEMBER 31

**\*Place of Use:**

| <u>ID</u> | <u>Acres</u> | <u>Govt Lot</u> | <u>Qtr Sec</u> | <u>Sec</u> | <u>Twp</u> | <u>Rge</u> | <u>County</u> |
|-----------|--------------|-----------------|----------------|------------|------------|------------|---------------|
| 1         |              |                 | E2NW           | 35         | 6N         | 14W        | GRANITE       |

---

**Remarks:**

**THE FOLLOWING ISSUES WERE IDENTIFIED BY THE DNRC DURING ITS EXAMINATION OF THIS WATER RIGHT CLAIM.**

THIS CLAIM NUMBER WAS NOT INCLUDED IN THE BASIN 76GJ DECREE ISSUED 05/19/2016.

ACCORDING TO CADASTRAL PROPERTY OWNERSHIP RECORDS, AS OF 06/10/2025 , A PORTION OF THE PROPERTY ON WHICH THIS WATER RIGHT IS USED APPEARS TO BE OWNED BY DENNIS RANCH LLC & MEGAN M SEITZ, 53 TBAR3LN, PHILIPSBURG, MT 59858-9528.

**A BETTER UNDERSTANDING OF YOUR CLAIMED WATER RIGHT CAN BE OBTAINED BY COMPARING YOUR RIGHT WITH OTHER CLAIMS IN THE BASIN. FOR EXAMPLE, COMPARE PRIORITY DATES, FLOW RATES, VOLUMES, OR ACRES IRRIGATED. ALSO, YOUR WATER RIGHT MAY BE SUBJECT TO WATER RIGHTS IN ADJOINING SUBBASINS OR BASINS AS WELL AS BEING SUBJECT TO OTHER RIGHTS ON YOUR SOURCE OF SUPPLY. FINALLY, YOUR WATER RIGHT MAY BE SUBJECT TO INDIAN RESERVED AND FEDERAL RESERVED WATER RIGHTS.**

**COMPLETE DETAILS REGARDING THE DNRC PREPARATION OF THIS INTERLOCUTORY DECREE AND RELATED MATERIALS CAN BE REVIEWED AT THE OFFICE LOCATIONS IDENTIFIED IN THE DOCUMENT ENTITLED "NOTICE OF ENTRY OF INTERLOCUTORY DECREE AND NOTICE OF AVAILABILITY."**

**SEE GENERAL FINDINGS OF FACT AND CONCLUSIONS OF LAW FOR FURTHER EXPLANATION OF YOUR CLAIMED WATER RIGHT. THESE FINDINGS CAN BE FOUND AS INDICATED IN THE DOCUMENT ENTITLED "NOTICE OF ENTRY OF INTERLOCUTORY DECREE AND NOTICE OF AVAILABILITY." IF YOU NEED OBJECTION FORMS, OR HAVE QUESTIONS ABOUT WATER COURT PROCEDURES OR CHANGES TO YOUR RIGHT, YOU CAN CONTACT THE WATER COURT BY CALLING 1-800-624-3270 (WITHIN MONTANA ONLY) OR 1-406-586-4364, OR BY WRITING TO P.O. BOX 1389, BOZEMAN, MT 59771-1389.**

**INTERLOCUTORY DECREE  
FLINT CREEK  
BASIN 76GJ  
ABSTRACT OF WATER RIGHT CLAIM**

**IMPORTANT NOTICE**

**THIS WATER RIGHT ABSTRACT MAY INCLUDE MODIFICATIONS OF THE WATER RIGHT AS CLAIMED OR AMENDED. MODIFICATIONS ARE AUTHORIZED BY THE MONTANA SUPREME COURT WATER RIGHT CLAIMS EXAMINATION RULES OR BY ORDER OF THE WATER COURT. OBJECTIONS MAY BE FILED ACCORDING TO PROCEDURES OUTLINED IN THE "NOTICE OF ENTRY OF INTERLOCUTORY DECREE AND NOTICE OF AVAILABILITY".**

**Water Right Number:** 76GJ 30119137 STATEMENT OF CLAIM

**Version:** 1 -- ORIGINAL RIGHT

**Status:** ACTIVE

**Owners:** JULIE H OLDS  
2439 S IVORY ST  
SPOKANE, WA 99203-3308

MICHAEL J OLDS  
2439 S IVORY ST  
SPOKANE, WA 99203-3308

**Priority Date:** DECEMBER 31, 1972

**Type of Historical Right:** USE

**Purpose (Use):** STOCK

**Purpose Clarification:**

**\*Flow Rate:** A SPECIFIC FLOW RATE HAS NOT BEEN DECREED BECAUSE THIS USE CONSISTS OF STOCK DRINKING DIRECTLY FROM THE SOURCE, OR FROM A DITCH SYSTEM. THE FLOW RATE IS LIMITED TO THE MINIMUM AMOUNT HISTORICALLY NECESSARY TO SUSTAIN THIS PURPOSE.

**\*Volume:** THIS RIGHT INCLUDES THE AMOUNT OF WATER CONSUMPTIVELY USED FOR STOCKWATERING PURPOSES AT THE RATE OF 30 GALLONS PER DAY PER ANIMAL UNIT. ANIMAL UNITS SHALL BE BASED ON REASONABLE CARRYING CAPACITY AND HISTORICAL USE OF THE AREA SERVICED BY THIS WATER SOURCE.

**Source Name:** FLINT CREEK

**Source Type:** SURFACE WATER

**Point of Diversion and Means of Diversion:**

| <u>ID</u> | <u>Govt Lot</u> | <u>Qtr</u> | <u>Sec</u> | <u>Twp</u> | <u>Rge</u> | <u>County</u> |
|-----------|-----------------|------------|------------|------------|------------|---------------|
| 1         |                 | SW         | 17         | 8N         | 13W        | GRANITE       |

**Period of Diversion:** JANUARY 1 TO DECEMBER 31

**Diversion Means:** LIVESTOCK DIRECT FROM SOURCE

**Period of Use:** JANUARY 1 TO DECEMBER 31

**Place of Use:**

| <u>ID</u> | <u>Acres</u> | <u>Govt Lot</u> | <u>Qtr Sec</u> | <u>Sec</u> | <u>Twp</u> | <u>Rge</u> | <u>County</u> |
|-----------|--------------|-----------------|----------------|------------|------------|------------|---------------|
| 1         |              |                 | SW             | 17         | 8N         | 13W        | GRANITE       |

**Remarks:**

**THE FOLLOWING ISSUES WERE IDENTIFIED BY THE DNRC DURING ITS EXAMINATION OF THIS WATER RIGHT CLAIM.**

THIS CLAIM NUMBER WAS NOT INCLUDED IN THE BASIN 76GJ DECREE ISSUED 05/19/2016.

**A BETTER UNDERSTANDING OF YOUR CLAIMED WATER RIGHT CAN BE OBTAINED BY COMPARING YOUR RIGHT WITH OTHER CLAIMS IN THE BASIN. FOR EXAMPLE, COMPARE PRIORITY DATES, FLOW RATES, VOLUMES, OR ACRES IRRIGATED. ALSO, YOUR WATER RIGHT MAY BE SUBJECT TO WATER RIGHTS IN ADJOINING SUBBASINS OR BASINS AS WELL AS BEING SUBJECT TO OTHER RIGHTS ON YOUR SOURCE OF SUPPLY. FINALLY, YOUR WATER RIGHT MAY BE SUBJECT TO INDIAN RESERVED AND FEDERAL RESERVED WATER RIGHTS.**

**COMPLETE DETAILS REGARDING THE DNRC PREPARATION OF THIS INTERLOCUTORY DECREE AND RELATED MATERIALS CAN BE REVIEWED AT THE OFFICE LOCATIONS IDENTIFIED IN THE DOCUMENT ENTITLED "NOTICE OF ENTRY OF INTERLOCUTORY DECREE AND NOTICE OF AVAILABILITY."**

**SEE GENERAL FINDINGS OF FACT AND CONCLUSIONS OF LAW FOR FURTHER EXPLANATION OF YOUR CLAIMED WATER RIGHT. THESE FINDINGS CAN BE FOUND AS INDICATED IN THE DOCUMENT ENTITLED "NOTICE OF ENTRY OF INTERLOCUTORY DECREE AND NOTICE OF AVAILABILITY." IF YOU NEED OBJECTION FORMS, OR HAVE QUESTIONS ABOUT WATER COURT PROCEDURES OR CHANGES TO YOUR RIGHT, YOU CAN CONTACT THE WATER COURT BY CALLING 1-800-624-3270 (WITHIN MONTANA ONLY) OR 1-406-586-4364, OR BY WRITING TO P.O. BOX 1389, BOZEMAN, MT 59771-1389.**

**INTERLOCUTORY DECREE  
FLINT CREEK  
BASIN 76GJ  
ABSTRACT OF WATER RIGHT CLAIM**

**IMPORTANT NOTICE**

**THIS WATER RIGHT ABSTRACT MAY INCLUDE MODIFICATIONS OF THE WATER RIGHT AS CLAIMED OR AMENDED. MODIFICATIONS ARE AUTHORIZED BY THE MONTANA SUPREME COURT WATER RIGHT CLAIMS EXAMINATION RULES OR BY ORDER OF THE WATER COURT. OBJECTIONS MAY BE FILED ACCORDING TO PROCEDURES OUTLINED IN THE "NOTICE OF ENTRY OF INTERLOCUTORY DECREE AND NOTICE OF AVAILABILITY".**

**Water Right Number:** 76GJ 30119139 STATEMENT OF CLAIM

**Version:** 1 -- ORIGINAL RIGHT

**Status:** ACTIVE

**Owners:** BRIAN METESH  
37 PORTERS CORNER LN  
PHILIPSBURG, MT 59858-9708

DAVID METESH  
37 PORTERS CORNER LN  
PHILIPSBURG, MT 59858-9708

**\*Priority Date:** JUNE 28, 1966

THE PRIORITY DATE OF THIS WATER RIGHT HAS BEEN CHANGED TO THE DATE OF FILING THE NOTICE OF COMPLETION OF GROUNDWATER APPROPRIATION ( GW-2 FORM ). THE PRIORITY DATE MAY BE CONTESTED BY PROPER OBJECTION.

**\*Type of Historical Right:** FILED

**Purpose (Use):** DOMESTIC

**Flow Rate:** 30.00 GPM

**Volume:** 4.00 AC-FT

**Households:** 1

**Maximum Acres:** 1.00

**\*Source Name:** GROUNDWATER

**Source Type:** GROUNDWATER

**\*Point of Diversion and Means of Diversion:**

| <u>ID</u> | <u>Govt Lot</u> | <u>Qtr</u> | <u>Sec</u> | <u>Twp</u> | <u>Rge</u> | <u>County</u> |
|-----------|-----------------|------------|------------|------------|------------|---------------|
| 1         |                 | NWNENW     | 27         | 6N         | 14W        | GRANITE       |

**Period of Diversion:** JANUARY 1 TO DECEMBER 31

**Diversion Means:** WELL

**Period of Use:** JANUARY 1 TO DECEMBER 31

**\*Place of Use:**

| <u>ID</u>     | <u>Acres</u> | <u>Govt Lot</u> | <u>Qtr Sec</u> | <u>Sec</u> | <u>Twp</u> | <u>Rge</u> | <u>County</u> |
|---------------|--------------|-----------------|----------------|------------|------------|------------|---------------|
| 1             | 1.00         |                 | N2NENW         | 27         | 6N         | 14W        | GRANITE       |
| <b>Total:</b> | 1.00         |                 |                |            |            |            |               |

**Remarks:**

THE VOLUME WAS AMENDED BY THE CLAIMANT ON 07/07/2025.

**THE FOLLOWING ISSUES WERE IDENTIFIED BY THE DNRC DURING ITS EXAMINATION OF THIS WATER RIGHT CLAIM.**

THIS CLAIM NUMBER WAS NOT INCLUDED IN THE BASIN 76GJ DECREE ISSUED 05/19/2016.

**A BETTER UNDERSTANDING OF YOUR CLAIMED WATER RIGHT CAN BE OBTAINED BY COMPARING YOUR RIGHT WITH OTHER CLAIMS IN THE BASIN. FOR EXAMPLE, COMPARE PRIORITY DATES, FLOW RATES, VOLUMES, OR ACRES IRRIGATED. ALSO, YOUR WATER RIGHT MAY BE SUBJECT TO WATER RIGHTS IN ADJOINING SUBBASINS OR BASINS AS WELL AS BEING SUBJECT TO OTHER RIGHTS ON YOUR SOURCE OF SUPPLY. FINALLY, YOUR WATER RIGHT MAY BE SUBJECT TO INDIAN RESERVED AND FEDERAL RESERVED WATER RIGHTS.**

**COMPLETE DETAILS REGARDING THE DNRC PREPARATION OF THIS INTERLOCUTORY DECREE AND RELATED MATERIALS CAN BE REVIEWED AT THE OFFICE LOCATIONS IDENTIFIED IN THE DOCUMENT ENTITLED "NOTICE OF ENTRY OF INTERLOCUTORY DECREE AND NOTICE OF AVAILABILITY."**

**SEE GENERAL FINDINGS OF FACT AND CONCLUSIONS OF LAW FOR FURTHER EXPLANATION OF YOUR CLAIMED WATER RIGHT. THESE FINDINGS CAN BE FOUND AS INDICATED IN THE DOCUMENT ENTITLED "NOTICE OF ENTRY OF INTERLOCUTORY DECREE AND NOTICE OF AVAILABILITY." IF YOU NEED OBJECTION FORMS, OR HAVE QUESTIONS ABOUT WATER COURT PROCEDURES OR CHANGES TO YOUR RIGHT, YOU CAN CONTACT THE WATER COURT BY CALLING 1-800-624-3270 (WITHIN MONTANA ONLY) OR 1-406-586-4364, OR BY WRITING TO P.O. BOX 1389, BOZEMAN, MT 59771-1389.**

**INTERLOCUTORY DECREE  
FLINT CREEK  
BASIN 76GJ  
ABSTRACT OF WATER RIGHT CLAIM**

**IMPORTANT NOTICE**

**THIS WATER RIGHT ABSTRACT MAY INCLUDE MODIFICATIONS OF THE WATER RIGHT AS CLAIMED OR AMENDED. MODIFICATIONS ARE AUTHORIZED BY THE MONTANA SUPREME COURT WATER RIGHT CLAIMS EXAMINATION RULES OR BY ORDER OF THE WATER COURT. OBJECTIONS MAY BE FILED ACCORDING TO PROCEDURES OUTLINED IN THE "NOTICE OF ENTRY OF INTERLOCUTORY DECREE AND NOTICE OF AVAILABILITY".**

**Water Right Number:** 76GJ 30119141 STATEMENT OF CLAIM

**Version:** 1 -- ORIGINAL RIGHT

**Status:** ACTIVE

**Owners:**

LILY BYRNE  
% PATRICK BYRNE  
13729 SE 141ST ST  
RENTON, WA 98059

MARY CARR  
%JAMES CARR  
5 CERAMICA ST  
RANCHO SANTA MARGARITA, CA 92688

ELEANOR M RANDECKER  
%PATRICK BYRNE  
13729 SE 141 STREET  
RENTON, WA 98059-5416

LENA TRENTER  
C/O PATRICK BYRNE  
13729 SE 141 ST  
RENTON, WA 98059

**Priority Date:** OCTOBER 7, 1925

**Type of Historical Right:** USE

**Purpose (Use):** DOMESTIC

**Flow Rate:** 1.50 GPM

**Volume:** 2.50 AC-FT

**Households:** 1

**Maximum Acres:** 1.00

**Source Name:** SPRING, UNNAMED TRIBUTARY OF FLINT CREEK, NORTH FORK

**Source Type:** GROUNDWATER

**Point of Diversion and Means of Diversion:**

| <u>ID</u> | <u>Govt Lot</u> | <u>Qtr Sec</u> | <u>Sec</u> | <u>Twp</u> | <u>Rge</u> | <u>County</u> |
|-----------|-----------------|----------------|------------|------------|------------|---------------|
| 1         |                 | SWSWSE         | 14         | 6N         | 13W        | GRANITE       |

**Period of Diversion:** APRIL 15 TO OCTOBER 31

**Diversion Means:** DEVELOPED SPRING

THE POINT OF DIVERSION IS LOCATED IN MINERAL SURVEY 10453.

**Period of Use:** APRIL 15 TO OCTOBER 31

**Place of Use:**

| <u>ID</u>     | <u>Acres</u> | <u>Govt Lot</u> | <u>Qtr Sec</u> | <u>Sec</u> | <u>Twp</u> | <u>Rge</u> | <u>County</u> |
|---------------|--------------|-----------------|----------------|------------|------------|------------|---------------|
| 1             | 1.00         |                 | SWSWSE         | 14         | 6N         | 13W        | GRANITE       |
| 2             |              |                 | NENW           | 23         | 6N         | 13W        | GRANITE       |
| <b>Total:</b> | <u>1.00</u>  |                 |                |            |            |            |               |

THE PLACE OF USE IS LOCATED IN MINERAL SURVEY 10453.

**Remarks:**

**THE FOLLOWING ISSUES WERE IDENTIFIED BY THE DNRC DURING ITS EXAMINATION OF THIS WATER RIGHT CLAIM.**

THIS CLAIM NUMBER WAS NOT INCLUDED IN THE BASIN 76GJ DECREE ISSUED 05/19/2016.

THE CLAIMED POINT OF DIVERSION IS IN QUESTION. THE LOCATION OF THE DEVELOPED SPRING CANNOT BE IDENTIFIED FROM AVAILABLE DATA.

THE PLACE OF USE LEGAL LAND DESCRIPTION COULD NOT BE REFINED FROM INFORMATION IN THE CLAIM FILE.

THE CLAIMED PLACE OF USE DOES NOT APPEAR TO BE USED FOR DOMESTIC IRRIGATION PURPOSES.

THIS CLAIMED WATER RIGHT MAY BE QUESTIONABLE. THE RIGHT APPEARS TO HAVE LAST BEEN USED IN 1938.

THE CLAIMED SOURCE MAY BE QUESTIONABLE. BASED ON AVAILABLE DATA, THE SOURCE MAY BE SURFACE WATER FROM FLINT CREEK, NORTH FORK.

THE CLAIMED VOLUME EXCEEDS THE MAXIMUM FEASIBLE VOLUME. BASED ON THE FLOW RATE AND PERIOD OF USE, THE MAXIMUM VOLUME POSSIBLE IS 1.32 ACRE-FEET PER YEAR.

**A BETTER UNDERSTANDING OF YOUR CLAIMED WATER RIGHT CAN BE OBTAINED BY COMPARING YOUR RIGHT WITH OTHER CLAIMS IN THE BASIN. FOR EXAMPLE, COMPARE PRIORITY DATES, FLOW RATES, VOLUMES, OR ACRES IRRIGATED. ALSO, YOUR WATER RIGHT MAY BE SUBJECT TO WATER RIGHTS IN ADJOINING SUBBASINS OR BASINS AS WELL AS BEING SUBJECT TO OTHER RIGHTS ON YOUR SOURCE OF SUPPLY. FINALLY, YOUR WATER RIGHT MAY BE SUBJECT TO INDIAN RESERVED AND FEDERAL RESERVED WATER RIGHTS.**

**COMPLETE DETAILS REGARDING THE DNRC PREPARATION OF THIS INTERLOCUTORY DECREE AND RELATED MATERIALS CAN BE REVIEWED AT THE OFFICE LOCATIONS IDENTIFIED IN THE DOCUMENT ENTITLED "NOTICE OF ENTRY OF INTERLOCUTORY DECREE AND NOTICE OF AVAILABILITY."**

**SEE GENERAL FINDINGS OF FACT AND CONCLUSIONS OF LAW FOR FURTHER EXPLANATION OF YOUR CLAIMED WATER RIGHT. THESE FINDINGS CAN BE FOUND AS INDICATED IN THE DOCUMENT ENTITLED "NOTICE OF ENTRY OF INTERLOCUTORY DECREE AND NOTICE OF AVAILABILITY." IF YOU NEED OBJECTION FORMS, OR HAVE QUESTIONS ABOUT WATER COURT PROCEDURES OR CHANGES TO YOUR RIGHT, YOU CAN CONTACT THE WATER COURT BY CALLING 1-800-624-3270 (WITHIN MONTANA ONLY) OR 1-406-586-4364, OR BY WRITING TO P.O. BOX 1389, BOZEMAN, MT 59771-1389.**

**INTERLOCUTORY DECREE  
FLINT CREEK  
BASIN 76GJ  
ABSTRACT OF WATER RIGHT CLAIM**

**IMPORTANT NOTICE**

**THIS WATER RIGHT ABSTRACT MAY INCLUDE MODIFICATIONS OF THE WATER RIGHT AS CLAIMED OR AMENDED. MODIFICATIONS ARE AUTHORIZED BY THE MONTANA SUPREME COURT WATER RIGHT CLAIMS EXAMINATION RULES OR BY ORDER OF THE WATER COURT. OBJECTIONS MAY BE FILED ACCORDING TO PROCEDURES OUTLINED IN THE "NOTICE OF ENTRY OF INTERLOCUTORY DECREE AND NOTICE OF AVAILABILITY".**

**Water Right Number:** 76GJ 30119539 STATEMENT OF CLAIM

**Version:** 1 -- ORIGINAL RIGHT

**Status:** ACTIVE

**Owners:**

ELLEN J BOYD  
3426 BONNYVIEW DR  
CARSON CITY, NV 89701-5598

MICHAEL J BOYD  
1909 OGDEN ST  
ANACONDA, MT 59711-1705

MARY B HYBNER  
PO BOX 187  
RUDYARD, MT 59540-0187

BARBARA B ROBERTS  
6831 NE 161ST ST  
KENMORE, WA 98028-4229

BOYD GEORGETOWN LAKE CABIN LLC  
1909 OGDEN ST  
ANACONDA, MT 59711-1705

**\*Priority Date:** OCTOBER 15, 1970

THE PRIORITY DATE OF THIS WATER RIGHT HAS BEEN CHANGED TO THE DATE OF FILING THE NOTICE OF COMPLETION OF GROUNDWATER APPROPRIATION ( GW-2 FORM ). THE PRIORITY DATE MAY BE CONTESTED BY PROPER OBJECTION.

**\*Type of Historical Right:** FILED

**Purpose (Use):** DOMESTIC

**Flow Rate:** 10.00 GPM

**Volume:** 1.00 AC-FT

**Households:** 1

**Maximum Acres:** 0.50

Source Name: GROUNDWATER  
Source Type: GROUNDWATER

**\*Point of Diversion and Means of Diversion:**

| <u>ID</u> | <u>Govt Lot</u> | <u>Qtr Sec</u> | <u>Sec</u> | <u>Twp</u> | <u>Rge</u> | <u>County</u> |
|-----------|-----------------|----------------|------------|------------|------------|---------------|
| 1         |                 | SWNESW         | 6          | 5N         | 13W        | DEER LODGE    |

Period of Diversion: JUNE 1 TO SEPTEMBER 30

Diversion Means: WELL

THE POINT OF DIVERSION IS LOCATED IN MINERAL SURVEY 7223.

Period of Use: JUNE 1 TO SEPTEMBER 30

**Place of Use:**

| <u>ID</u> | <u>Acres</u> | <u>Govt Lot</u> | <u>Qtr Sec</u> | <u>Sec</u> | <u>Twp</u> | <u>Rge</u> | <u>County</u> |
|-----------|--------------|-----------------|----------------|------------|------------|------------|---------------|
| 1         | 0.50         |                 | SWNESW         | 6          | 5N         | 13W        | DEER LODGE    |

Total: 0.50

THE PLACE OF USE IS LOCATED IN MINERAL SURVEY 7223.

**Remarks:**

**THE FOLLOWING ISSUES WERE IDENTIFIED BY THE DNRC DURING ITS EXAMINATION OF THIS WATER RIGHT CLAIM.**

THIS CLAIM NUMBER WAS NOT INCLUDED IN THE BASIN 76GJ DECREE ISSUED 05/19/2016.

**A BETTER UNDERSTANDING OF YOUR CLAIMED WATER RIGHT CAN BE OBTAINED BY COMPARING YOUR RIGHT WITH OTHER CLAIMS IN THE BASIN. FOR EXAMPLE, COMPARE PRIORITY DATES, FLOW RATES, VOLUMES, OR ACRES IRRIGATED. ALSO, YOUR WATER RIGHT MAY BE SUBJECT TO WATER RIGHTS IN ADJOINING SUBBASINS OR BASINS AS WELL AS BEING SUBJECT TO OTHER RIGHTS ON YOUR SOURCE OF SUPPLY. FINALLY, YOUR WATER RIGHT MAY BE SUBJECT TO INDIAN RESERVED AND FEDERAL RESERVED WATER RIGHTS.**

**COMPLETE DETAILS REGARDING THE DNRC PREPARATION OF THIS INTERLOCUTORY DECREE AND RELATED MATERIALS CAN BE REVIEWED AT THE OFFICE LOCATIONS IDENTIFIED IN THE DOCUMENT ENTITLED "NOTICE OF ENTRY OF INTERLOCUTORY DECREE AND NOTICE OF AVAILABILITY."**

**SEE GENERAL FINDINGS OF FACT AND CONCLUSIONS OF LAW FOR FURTHER EXPLANATION OF YOUR CLAIMED WATER RIGHT. THESE FINDINGS CAN BE FOUND AS INDICATED IN THE DOCUMENT ENTITLED "NOTICE OF ENTRY OF INTERLOCUTORY DECREE AND NOTICE OF AVAILABILITY." IF YOU NEED OBJECTION FORMS, OR HAVE QUESTIONS ABOUT WATER COURT PROCEDURES OR CHANGES TO YOUR RIGHT, YOU CAN CONTACT THE WATER COURT BY CALLING 1-800-624-3270 (WITHIN MONTANA ONLY) OR 1-406-586-4364, OR BY WRITING TO P.O. BOX 1389, BOZEMAN, MT 59771-1389.**

**INTERLOCUTORY DECREE  
FLINT CREEK  
BASIN 76GJ  
ABSTRACT OF WATER RIGHT CLAIM**

**IMPORTANT NOTICE**

**THIS WATER RIGHT ABSTRACT MAY INCLUDE MODIFICATIONS OF THE WATER RIGHT AS CLAIMED OR AMENDED. MODIFICATIONS ARE AUTHORIZED BY THE MONTANA SUPREME COURT WATER RIGHT CLAIMS EXAMINATION RULES OR BY ORDER OF THE WATER COURT. OBJECTIONS MAY BE FILED ACCORDING TO PROCEDURES OUTLINED IN THE "NOTICE OF ENTRY OF INTERLOCUTORY DECREE AND NOTICE OF AVAILABILITY".**

**Water Right Number:** 76GJ 30119790 STATEMENT OF CLAIM

**Version:** 1 -- ORIGINAL RIGHT

**Status:** ACTIVE

**Owners:** CARL M POPOVICH  
1819 GARRISON AVE  
BUTTE, MT 59701

JUDITH D POPOVICH  
1819 GARRISON AVE  
BUTTE, MT 59701

**\*Priority Date:** DECEMBER 27, 1963

THE PRIORITY DATE OF THIS WATER RIGHT HAS BEEN CHANGED TO THE DATE OF FILING THE NOTICE OF COMPLETION OF GROUNDWATER APPROPRIATION ( GW-2 FORM ). THE PRIORITY DATE MAY BE CONTESTED BY PROPER OBJECTION.

**\*Type of Historical Right:** FILED

**Purpose (Use):** DOMESTIC

**Flow Rate:** 35.00 GPM

**Volume:** 3.50 AC-FT

**Households:** 1

**Maximum Acres:** 0.83

**\*Source Name:** GROUNDWATER

**Source Type:** GROUNDWATER

**\*Point of Diversion and Means of Diversion:**

| <u>ID</u> | <u>Govt Lot</u> | <u>Qtr</u> | <u>Sec</u> | <u>Twp</u> | <u>Rge</u> | <u>County</u> |         |
|-----------|-----------------|------------|------------|------------|------------|---------------|---------|
| 1         |                 | SE         | NESE       | 24         | 5N         | 14W           | GRANITE |

**Period of Diversion:** JANUARY 1 TO DECEMBER 31

**Diversion Means:** WELL

**Subdivision:** TRACT/LOT: 21-22

Period of Use: JANUARY 1 TO DECEMBER 31

\*Place of Use:

| <u>ID</u>     | <u>Acres</u> | <u>Govt Lot</u> | <u>Qtr Sec</u> | <u>Sec</u> | <u>Twp</u> | <u>Rge</u> | <u>County</u> |
|---------------|--------------|-----------------|----------------|------------|------------|------------|---------------|
| 1             | 0.83         |                 | S2NESE         | 24         | 5N         | 14W        | GRANITE       |
| <b>Total:</b> | 0.83         |                 |                |            |            |            |               |

Remarks:

THE FOLLOWING ISSUES WERE IDENTIFIED BY THE DNRC DURING ITS EXAMINATION OF THIS WATER RIGHT CLAIM.

THIS CLAIM NUMBER WAS NOT INCLUDED IN THE BASIN 76GJ DECREE ISSUED 05/19/2016.

A BETTER UNDERSTANDING OF YOUR CLAIMED WATER RIGHT CAN BE OBTAINED BY COMPARING YOUR RIGHT WITH OTHER CLAIMS IN THE BASIN. FOR EXAMPLE, COMPARE PRIORITY DATES, FLOW RATES, VOLUMES, OR ACRES IRRIGATED. ALSO, YOUR WATER RIGHT MAY BE SUBJECT TO WATER RIGHTS IN ADJOINING SUBBASINS OR BASINS AS WELL AS BEING SUBJECT TO OTHER RIGHTS ON YOUR SOURCE OF SUPPLY. FINALLY, YOUR WATER RIGHT MAY BE SUBJECT TO INDIAN RESERVED AND FEDERAL RESERVED WATER RIGHTS.

COMPLETE DETAILS REGARDING THE DNRC PREPARATION OF THIS INTERLOCUTORY DECREE AND RELATED MATERIALS CAN BE REVIEWED AT THE OFFICE LOCATIONS IDENTIFIED IN THE DOCUMENT ENTITLED "NOTICE OF ENTRY OF INTERLOCUTORY DECREE AND NOTICE OF AVAILABILITY."

SEE GENERAL FINDINGS OF FACT AND CONCLUSIONS OF LAW FOR FURTHER EXPLANATION OF YOUR CLAIMED WATER RIGHT. THESE FINDINGS CAN BE FOUND AS INDICATED IN THE DOCUMENT ENTITLED "NOTICE OF ENTRY OF INTERLOCUTORY DECREE AND NOTICE OF AVAILABILITY." IF YOU NEED OBJECTION FORMS, OR HAVE QUESTIONS ABOUT WATER COURT PROCEDURES OR CHANGES TO YOUR RIGHT, YOU CAN CONTACT THE WATER COURT BY CALLING 1-800-624-3270 (WITHIN MONTANA ONLY) OR 1-406-586-4364, OR BY WRITING TO P.O. BOX 1389, BOZEMAN, MT 59771-1389.

**INTERLOCUTORY DECREE  
FLINT CREEK  
BASIN 76GJ  
ABSTRACT OF WATER RIGHT CLAIM**

**IMPORTANT NOTICE**

**THIS WATER RIGHT ABSTRACT MAY INCLUDE MODIFICATIONS OF THE WATER RIGHT AS CLAIMED OR AMENDED. MODIFICATIONS ARE AUTHORIZED BY THE MONTANA SUPREME COURT WATER RIGHT CLAIMS EXAMINATION RULES OR BY ORDER OF THE WATER COURT. OBJECTIONS MAY BE FILED ACCORDING TO PROCEDURES OUTLINED IN THE "NOTICE OF ENTRY OF INTERLOCUTORY DECREE AND NOTICE OF AVAILABILITY".**

**Water Right Number:** 76GJ 30120030 STATEMENT OF CLAIM

**Version:** 1 -- ORIGINAL RIGHT

**Status:** ACTIVE

**Owners:** SWISS RANCHING CORP  
PO BOX 223  
HALL, MT 59837-0223

**Priority Date:** DECEMBER 30, 1963

**Type of Historical Right:** FILED

**Purpose (Use):** STOCK

**Flow Rate:** 35.00 GPM

**\*Volume:** THIS RIGHT INCLUDES THE AMOUNT OF WATER CONSUMPTIVELY USED FOR STOCKWATERING PURPOSES AT THE RATE OF 30 GALLONS PER DAY PER ANIMAL UNIT. ANIMAL UNITS SHALL BE BASED ON REASONABLE CARRYING CAPACITY AND HISTORICAL USE OF THE AREA SERVICED BY THIS WATER SOURCE.

**Source Name:** SPRING, UNNAMED TRIBUTARY OF COW CREEK

**Source Type:** GROUNDWATER

**\*Point of Diversion and Means of Diversion:**

| <u>ID</u>                   | <u>Govt Lot</u>     | <u>Qtr Sec</u> | <u>Sec</u> | <u>Twp</u> | <u>Rge</u> | <u>County</u> |
|-----------------------------|---------------------|----------------|------------|------------|------------|---------------|
| 1                           |                     | SENWNW         | 20         | 10N        | 14W        | GRANITE       |
| <b>Period of Diversion:</b> | MAY 1 TO OCTOBER 31 |                |            |            |            |               |
| <b>Diversion Means:</b>     | DEVELOPED SPRING    |                |            |            |            |               |
| 2                           |                     | NENWSW         | 20         | 10N        | 14W        | GRANITE       |
| <b>Period of Diversion:</b> | MAY 1 TO OCTOBER 31 |                |            |            |            |               |
| <b>Diversion Means:</b>     | DEVELOPED SPRING    |                |            |            |            |               |
| 3                           |                     | NESWSW         | 20         | 10N        | 14W        | GRANITE       |
| <b>Period of Diversion:</b> | MAY 1 TO OCTOBER 31 |                |            |            |            |               |
| <b>Diversion Means:</b>     | DEVELOPED SPRING    |                |            |            |            |               |

Period of Use: MAY 1 TO OCTOBER 31

Place of Use:

| <u>ID</u> | <u>Acres</u> | <u>Govt Lot</u> | <u>Qtr Sec</u> | <u>Sec</u> | <u>Twp</u> | <u>Rge</u> | <u>County</u> |
|-----------|--------------|-----------------|----------------|------------|------------|------------|---------------|
| 1         |              |                 | SENWNW         | 20         | 10N        | 14W        | GRANITE       |
| 2         |              |                 | NENWSW         | 20         | 10N        | 14W        | GRANITE       |
| 3         |              |                 | NESWSW         | 20         | 10N        | 14W        | GRANITE       |

**Remarks:**

THE FOLLOWING ELEMENTS WERE AMENDED BY THE CLAIMANT ON 07/01/2025: PRIORITY DATE, TYPE OF HISTORICAL RIGHT, FLOW RATE, SOURCE TYPE, POINT OF DIVERSION, PLACE OF USE.

THIS WATER RIGHT IS ASSOCIATED WITH EXEMPT NOTICE NO. 98149. THEY ARE BASED ON THE SAME HISTORICAL WATER RIGHT.

**THE FOLLOWING ISSUES WERE IDENTIFIED BY THE DNRC DURING ITS EXAMINATION OF THIS WATER RIGHT CLAIM.**

THIS CLAIM NUMBER WAS NOT INCLUDED IN THE BASIN 76GJ DECREE ISSUED 05/19/2016.

**A BETTER UNDERSTANDING OF YOUR CLAIMED WATER RIGHT CAN BE OBTAINED BY COMPARING YOUR RIGHT WITH OTHER CLAIMS IN THE BASIN. FOR EXAMPLE, COMPARE PRIORITY DATES, FLOW RATES, VOLUMES, OR ACRES IRRIGATED. ALSO, YOUR WATER RIGHT MAY BE SUBJECT TO WATER RIGHTS IN ADJOINING SUBBASINS OR BASINS AS WELL AS BEING SUBJECT TO OTHER RIGHTS ON YOUR SOURCE OF SUPPLY. FINALLY, YOUR WATER RIGHT MAY BE SUBJECT TO INDIAN RESERVED AND FEDERAL RESERVED WATER RIGHTS.**

**COMPLETE DETAILS REGARDING THE DNRC PREPARATION OF THIS INTERLOCUTORY DECREE AND RELATED MATERIALS CAN BE REVIEWED AT THE OFFICE LOCATIONS IDENTIFIED IN THE DOCUMENT ENTITLED "NOTICE OF ENTRY OF INTERLOCUTORY DECREE AND NOTICE OF AVAILABILITY."**

**SEE GENERAL FINDINGS OF FACT AND CONCLUSIONS OF LAW FOR FURTHER EXPLANATION OF YOUR CLAIMED WATER RIGHT. THESE FINDINGS CAN BE FOUND AS INDICATED IN THE DOCUMENT ENTITLED "NOTICE OF ENTRY OF INTERLOCUTORY DECREE AND NOTICE OF AVAILABILITY." IF YOU NEED OBJECTION FORMS, OR HAVE QUESTIONS ABOUT WATER COURT PROCEDURES OR CHANGES TO YOUR RIGHT, YOU CAN CONTACT THE WATER COURT BY CALLING 1-800-624-3270 (WITHIN MONTANA ONLY) OR 1-406-586-4364, OR BY WRITING TO P.O. BOX 1389, BOZEMAN, MT 59771-1389.**

**INTERLOCUTORY DECREE  
FLINT CREEK  
BASIN 76GJ  
ABSTRACT OF WATER RIGHT CLAIM**

**IMPORTANT NOTICE**

**THIS WATER RIGHT ABSTRACT MAY INCLUDE MODIFICATIONS OF THE WATER RIGHT AS CLAIMED OR AMENDED. MODIFICATIONS ARE AUTHORIZED BY THE MONTANA SUPREME COURT WATER RIGHT CLAIMS EXAMINATION RULES OR BY ORDER OF THE WATER COURT. OBJECTIONS MAY BE FILED ACCORDING TO PROCEDURES OUTLINED IN THE "NOTICE OF ENTRY OF INTERLOCUTORY DECREE AND NOTICE OF AVAILABILITY".**

**Water Right Number:** 76GJ 30120031 STATEMENT OF CLAIM

**Version:** 1 -- ORIGINAL RIGHT

**Status:** ACTIVE

**Owners:** SWISS RANCHING CORP  
PO BOX 223  
HALL, MT 59837-0223

**\*Priority Date:** DECEMBER 30, 1963

**Type of Historical Right:** FILED

**Purpose (Use):** STOCK

**Flow Rate:** 35.00 GPM

**\*Volume:** THIS RIGHT INCLUDES THE AMOUNT OF WATER CONSUMPTIVELY USED FOR STOCKWATERING PURPOSES AT THE RATE OF 30 GALLONS PER DAY PER ANIMAL UNIT. ANIMAL UNITS SHALL BE BASED ON REASONABLE CARRYING CAPACITY AND HISTORICAL USE OF THE AREA SERVICED BY THIS WATER SOURCE.

**\*Source Name:** SPRING, UNNAMED TRIBUTARY OF COW CREEK

**Source Type:** GROUNDWATER

**\*Source Name:** SPRING, UNNAMED TRIBUTARY OF SPRING CREEK

**Source Type:** GROUNDWATER

**\*Point of Diversion and Means of Diversion:**

| <u>ID</u> | <u>Govt Lot</u> | <u>Qtr</u> | <u>Sec</u> | <u>Twp</u> | <u>Rge</u> | <u>County</u> |         |
|-----------|-----------------|------------|------------|------------|------------|---------------|---------|
| 1         |                 | SE         | SWSE       | 29         | 10N        | 14W           | GRANITE |

**\*Source Name:** SPRING, UNNAMED TRIBUTARY OF SPRING CREEK

**Period of Diversion:** MAY 1 TO OCTOBER 31

**Diversion Means:** DEVELOPED SPRING

|   |  |    |      |    |     |     |         |
|---|--|----|------|----|-----|-----|---------|
| 2 |  | NE | NESE | 29 | 10N | 14W | GRANITE |
|---|--|----|------|----|-----|-----|---------|

**\*Source Name:** SPRING, UNNAMED TRIBUTARY OF SPRING CREEK

**Period of Diversion:** MAY 1 TO OCTOBER 31

**Diversion Means:** DEVELOPED SPRING

3 SWNWSE 29 10N 14W GRANITE

**\*Source Name:** SPRING, UNNAMED TRIBUTARY OF SPRING CREEK

**Period of Diversion:** MAY 1 TO OCTOBER 31

**Diversion Means:** DEVELOPED SPRING

4 NENENE 29 10N 14W GRANITE

**\*Source Name:** SPRING, UNNAMED TRIBUTARY OF COW CREEK

**Period of Diversion:** MAY 1 TO OCTOBER 31

**Diversion Means:** DEVELOPED SPRING

5 1 SWNWNW 29 10N 14W GRANITE

**\*Source Name:** SPRING, UNNAMED TRIBUTARY OF SPRING CREEK

**Period of Diversion:** MAY 1 TO OCTOBER 31

**Diversion Means:** DEVELOPED SPRING

6 SWSWNE 29 10N 14W GRANITE

**\*Source Name:** SPRING, UNNAMED TRIBUTARY OF SPRING CREEK

**Period of Diversion:** MAY 1 TO OCTOBER 31

**Diversion Means:** DEVELOPED SPRING

**Period of Use:** MAY 1 TO OCTOBER 31

**\*Place of Use:**

| <u>ID</u> | <u>Acres</u> | <u>Govt Lot</u> | <u>Qtr</u> | <u>Sec</u> | <u>Twp</u> | <u>Rge</u> | <u>County</u> |
|-----------|--------------|-----------------|------------|------------|------------|------------|---------------|
| 1         |              |                 | SE         | 29         | 10N        | 14W        | GRANITE       |
| 2         |              |                 | NE         | 29         | 10N        | 14W        | GRANITE       |
| 3         |              |                 | SW         | 29         | 10N        | 14W        | GRANITE       |
| 4         |              |                 | NENE       | 29         | 10N        | 14W        | GRANITE       |
| 5         |              | 1               | SW         | 29         | 10N        | 14W        | GRANITE       |
| 6         |              |                 | SWSW       | 29         | 10N        | 14W        | GRANITE       |

**Remarks:**

THE FOLLOWING ELEMENTS WERE AMENDED BY THE CLAIMANT ON 07/22/2025: FLOW RATE, TYPE OF HISTORICAL RIGHT.

**THE FOLLOWING ISSUES WERE IDENTIFIED BY THE DNRC DURING ITS EXAMINATION OF THIS WATER RIGHT CLAIM.**

THIS CLAIM NUMBER WAS NOT INCLUDED IN THE BASIN 76GJ DECREE ISSUED 05/19/2016.

**A BETTER UNDERSTANDING OF YOUR CLAIMED WATER RIGHT CAN BE OBTAINED BY COMPARING YOUR RIGHT WITH OTHER CLAIMS IN THE BASIN. FOR EXAMPLE, COMPARE PRIORITY DATES, FLOW RATES, VOLUMES, OR ACRES IRRIGATED. ALSO, YOUR WATER RIGHT MAY BE SUBJECT TO WATER RIGHTS IN ADJOINING SUBBASINS OR BASINS AS WELL AS BEING SUBJECT TO OTHER RIGHTS ON YOUR SOURCE OF SUPPLY. FINALLY, YOUR WATER RIGHT MAY BE SUBJECT TO INDIAN RESERVED AND FEDERAL RESERVED WATER RIGHTS.**

**COMPLETE DETAILS REGARDING THE DNRC PREPARATION OF THIS INTERLOCUTORY DECREE AND RELATED MATERIALS CAN BE REVIEWED AT THE OFFICE LOCATIONS IDENTIFIED IN THE DOCUMENT ENTITLED "NOTICE OF ENTRY OF INTERLOCUTORY DECREE AND NOTICE OF AVAILABILITY."**

**SEE GENERAL FINDINGS OF FACT AND CONCLUSIONS OF LAW FOR FURTHER EXPLANATION OF YOUR CLAIMED WATER RIGHT. THESE FINDINGS CAN BE FOUND AS INDICATED IN THE DOCUMENT ENTITLED "NOTICE OF ENTRY OF INTERLOCUTORY DECREE AND NOTICE OF AVAILABILITY." IF YOU NEED OBJECTION FORMS, OR HAVE QUESTIONS ABOUT WATER COURT PROCEDURES OR CHANGES TO YOUR RIGHT, YOU CAN CONTACT THE WATER COURT BY CALLING 1-800-624-3270 (WITHIN MONTANA ONLY) OR 1-406-586-4364, OR BY WRITING TO P.O. BOX 1389, BOZEMAN, MT 59771-1389.**

**INTERLOCUTORY DECREE  
FLINT CREEK  
BASIN 76GJ  
ABSTRACT OF WATER RIGHT CLAIM**

**IMPORTANT NOTICE**

**THIS WATER RIGHT ABSTRACT MAY INCLUDE MODIFICATIONS OF THE WATER RIGHT AS CLAIMED OR AMENDED. MODIFICATIONS ARE AUTHORIZED BY THE MONTANA SUPREME COURT WATER RIGHT CLAIMS EXAMINATION RULES OR BY ORDER OF THE WATER COURT. OBJECTIONS MAY BE FILED ACCORDING TO PROCEDURES OUTLINED IN THE "NOTICE OF ENTRY OF INTERLOCUTORY DECREE AND NOTICE OF AVAILABILITY".**

**Water Right Number:** 76GJ 30120032 STATEMENT OF CLAIM

**Version:** 1 -- ORIGINAL RIGHT

**Status:** ACTIVE

**Owners:** GRANITE LAND HOLDINGS LC  
1 UPPER COW CREEK RD  
DRUMMOND, MT 59832-9705

**Priority Date:** DECEMBER 31, 1971

**Type of Historical Right:** USE

**Purpose (Use):** DOMESTIC

**Flow Rate:** 25.00 GPM

**Volume:** 2.88 AC-FT

**Households:** 1

**Maximum Acres:** 0.75

**\*Source Name:** GROUNDWATER

**Source Type:** GROUNDWATER

**\*Point of Diversion and Means of Diversion:**

| <u>ID</u> | <u>Govt Lot</u> | <u>Qtr Sec</u> | <u>Sec</u> | <u>Twp</u> | <u>Rge</u> | <u>County</u> |
|-----------|-----------------|----------------|------------|------------|------------|---------------|
| 1         |                 | SWNWNE         | 22         | 10N        | 13W        | GRANITE       |

**Period of Diversion:** JANUARY 1 TO DECEMBER 31

**Diversion Means:** WELL

**Period of Use:** JANUARY 1 TO DECEMBER 31

**Place of Use:**

| <u>ID</u> | <u>Acres</u> | <u>Govt Lot</u> | <u>Qtr Sec</u> | <u>Sec</u> | <u>Twp</u> | <u>Rge</u> | <u>County</u> |
|-----------|--------------|-----------------|----------------|------------|------------|------------|---------------|
| 1         | 0.75         |                 | SWNWNE         | 22         | 10N        | 13W        | GRANITE       |

**Total:** 0.75

---

**Remarks:**

THE FOLLOWING ELEMENTS WERE AMENDED BY THE CLAIMANT ON 07/21/2025: PRIORITY DATE, TYPE OF HISTORICAL RIGHT.

**THE FOLLOWING ISSUES WERE IDENTIFIED BY THE DNRC DURING ITS EXAMINATION OF THIS WATER RIGHT CLAIM.**

THIS CLAIM NUMBER WAS NOT INCLUDED IN THE BASIN 76GJ DECREE ISSUED 05/19/2016.

**A BETTER UNDERSTANDING OF YOUR CLAIMED WATER RIGHT CAN BE OBTAINED BY COMPARING YOUR RIGHT WITH OTHER CLAIMS IN THE BASIN. FOR EXAMPLE, COMPARE PRIORITY DATES, FLOW RATES, VOLUMES, OR ACRES IRRIGATED. ALSO, YOUR WATER RIGHT MAY BE SUBJECT TO WATER RIGHTS IN ADJOINING SUBBASINS OR BASINS AS WELL AS BEING SUBJECT TO OTHER RIGHTS ON YOUR SOURCE OF SUPPLY. FINALLY, YOUR WATER RIGHT MAY BE SUBJECT TO INDIAN RESERVED AND FEDERAL RESERVED WATER RIGHTS.**

**COMPLETE DETAILS REGARDING THE DNRC PREPARATION OF THIS INTERLOCUTORY DECREE AND RELATED MATERIALS CAN BE REVIEWED AT THE OFFICE LOCATIONS IDENTIFIED IN THE DOCUMENT ENTITLED "NOTICE OF ENTRY OF INTERLOCUTORY DECREE AND NOTICE OF AVAILABILITY."**

**SEE GENERAL FINDINGS OF FACT AND CONCLUSIONS OF LAW FOR FURTHER EXPLANATION OF YOUR CLAIMED WATER RIGHT. THESE FINDINGS CAN BE FOUND AS INDICATED IN THE DOCUMENT ENTITLED "NOTICE OF ENTRY OF INTERLOCUTORY DECREE AND NOTICE OF AVAILABILITY." IF YOU NEED OBJECTION FORMS, OR HAVE QUESTIONS ABOUT WATER COURT PROCEDURES OR CHANGES TO YOUR RIGHT, YOU CAN CONTACT THE WATER COURT BY CALLING 1-800-624-3270 (WITHIN MONTANA ONLY) OR 1-406-586-4364, OR BY WRITING TO P.O. BOX 1389, BOZEMAN, MT 59711-1389.**

**INTERLOCUTORY DECREE  
FLINT CREEK  
BASIN 76GJ  
ABSTRACT OF WATER RIGHT CLAIM**

**IMPORTANT NOTICE**

**THIS WATER RIGHT ABSTRACT MAY INCLUDE MODIFICATIONS OF THE WATER RIGHT AS CLAIMED OR AMENDED. MODIFICATIONS ARE AUTHORIZED BY THE MONTANA SUPREME COURT WATER RIGHT CLAIMS EXAMINATION RULES OR BY ORDER OF THE WATER COURT. OBJECTIONS MAY BE FILED ACCORDING TO PROCEDURES OUTLINED IN THE "NOTICE OF ENTRY OF INTERLOCUTORY DECREE AND NOTICE OF AVAILABILITY".**

**Water Right Number:** 76GJ 30120033 STATEMENT OF CLAIM

**Version:** 1 -- ORIGINAL RIGHT

**Status:** ACTIVE

**Owners:** SWISS RANCHING CORP  
PO BOX 223  
HALL, MT 59837-0223

**Priority Date:** JULY 29, 1919

**Type of Historical Right:** USE

**Purpose (Use):** STOCK

**\*Flow Rate:** A SPECIFIC FLOW RATE HAS NOT BEEN DECREED BECAUSE THIS USE CONSISTS OF STOCK DRINKING DIRECTLY FROM THE SOURCE, OR FROM A DITCH SYSTEM. THE FLOW RATE IS LIMITED TO THE MINIMUM AMOUNT HISTORICALLY NECESSARY TO SUSTAIN THIS PURPOSE.

**\*Volume:** THIS RIGHT INCLUDES THE AMOUNT OF WATER CONSUMPTIVELY USED FOR STOCKWATERING PURPOSES AT THE RATE OF 30 GALLONS PER DAY PER ANIMAL UNIT. ANIMAL UNITS SHALL BE BASED ON REASONABLE CARRYING CAPACITY AND HISTORICAL USE OF THE AREA SERVICED BY THIS WATER SOURCE.

**Source Name:** LOWER WILLOW CREEK, NORTH FORK

**Source Type:** SURFACE WATER

**Point of Diversion and Means of Diversion:**

| <u>ID</u>                   | <u>Govt Lot</u>              | <u>Qtr</u> | <u>Sec</u> | <u>Twp</u> | <u>Rge</u> | <u>County</u> |
|-----------------------------|------------------------------|------------|------------|------------|------------|---------------|
| 1                           |                              | N2NW       | 31         | 10N        | 14W        | GRANITE       |
| <b>Period of Diversion:</b> | APRIL 15 TO OCTOBER 15       |            |            |            |            |               |
| <b>Diversion Means:</b>     | LIVESTOCK DIRECT FROM SOURCE |            |            |            |            |               |
| 2                           |                              | S2NE       | 31         | 10N        | 14W        | GRANITE       |
| <b>Period of Diversion:</b> | APRIL 15 TO OCTOBER 15       |            |            |            |            |               |
| <b>Diversion Means:</b>     | LIVESTOCK DIRECT FROM SOURCE |            |            |            |            |               |
| 3                           |                              | SE         | 32         | 10N        | 14W        | GRANITE       |
| <b>Period of Diversion:</b> | APRIL 15 TO OCTOBER 15       |            |            |            |            |               |

**Diversion Means:** LIVESTOCK DIRECT FROM SOURCE  
 4 N2SW 32 10N 14W GRANITE  
**Period of Diversion:** APRIL 15 TO OCTOBER 15  
**Diversion Means:** LIVESTOCK DIRECT FROM SOURCE  
 5 2 SWSWNW 32 10N 14W GRANITE  
**Period of Diversion:** APRIL 15 TO OCTOBER 15  
**Diversion Means:** LIVESTOCK DIRECT FROM SOURCE  
**Period of Use:** APRIL 15 TO OCTOBER 15

**Place of Use:**

| <u>ID</u> | <u>Acres</u> | <u>Govt Lot</u> | <u>Qtr Sec</u> | <u>Sec</u> | <u>Twp</u> | <u>Rge</u> | <u>County</u> |
|-----------|--------------|-----------------|----------------|------------|------------|------------|---------------|
| 1         |              |                 | N2NW           | 31         | 10N        | 14W        | GRANITE       |
| 2         |              |                 | S2NE           | 31         | 10N        | 14W        | GRANITE       |
| 3         |              |                 | SE             | 32         | 10N        | 14W        | GRANITE       |
| 4         |              |                 | N2SW           | 32         | 10N        | 14W        | GRANITE       |
| 5         |              | 2               | SWSWNW         | 32         | 10N        | 14W        | GRANITE       |

**Remarks:**

THE FOLLOWING ELEMENTS WERE AMENDED BY THE CLAIMANT ON 07/01/2025: POINT OF DIVERSION, MEANS OF DIVERSION, PLACE OF USE, PRIORITY DATE, TYPE OF HISTORICAL RIGHT.

**THE FOLLOWING ISSUES WERE IDENTIFIED BY THE DNRC DURING ITS EXAMINATION OF THIS WATER RIGHT CLAIM.**  
 THIS CLAIM NUMBER WAS NOT INCLUDED IN THE BASIN 76GJ DECREE ISSUED 05/19/2016.

**A BETTER UNDERSTANDING OF YOUR CLAIMED WATER RIGHT CAN BE OBTAINED BY COMPARING YOUR RIGHT WITH OTHER CLAIMS IN THE BASIN. FOR EXAMPLE, COMPARE PRIORITY DATES, FLOW RATES, VOLUMES, OR ACRES IRRIGATED. ALSO, YOUR WATER RIGHT MAY BE SUBJECT TO WATER RIGHTS IN ADJOINING SUBBASINS OR BASINS AS WELL AS BEING SUBJECT TO OTHER RIGHTS ON YOUR SOURCE OF SUPPLY. FINALLY, YOUR WATER RIGHT MAY BE SUBJECT TO INDIAN RESERVED AND FEDERAL RESERVED WATER RIGHTS.**

**COMPLETE DETAILS REGARDING THE DNRC PREPARATION OF THIS INTERLOCUTORY DECREE AND RELATED MATERIALS CAN BE REVIEWED AT THE OFFICE LOCATIONS IDENTIFIED IN THE DOCUMENT ENTITLED "NOTICE OF ENTRY OF INTERLOCUTORY DECREE AND NOTICE OF AVAILABILITY."**

**SEE GENERAL FINDINGS OF FACT AND CONCLUSIONS OF LAW FOR FURTHER EXPLANATION OF YOUR CLAIMED WATER RIGHT. THESE FINDINGS CAN BE FOUND AS INDICATED IN THE DOCUMENT ENTITLED "NOTICE OF ENTRY OF INTERLOCUTORY DECREE AND NOTICE OF AVAILABILITY." IF YOU NEED OBJECTION FORMS, OR HAVE QUESTIONS ABOUT WATER COURT PROCEDURES OR CHANGES TO YOUR RIGHT, YOU CAN CONTACT THE WATER COURT BY CALLING 1-800-624-3270 (WITHIN MONTANA ONLY) OR 1-406-586-4364, OR BY WRITING TO P.O. BOX 1389, BOZEMAN, MT 59771-1389.**

**INTERLOCUTORY DECREE  
FLINT CREEK  
BASIN 76GJ  
ABSTRACT OF WATER RIGHT CLAIM**

**IMPORTANT NOTICE**

**THIS WATER RIGHT ABSTRACT MAY INCLUDE MODIFICATIONS OF THE WATER RIGHT AS CLAIMED OR AMENDED. MODIFICATIONS ARE AUTHORIZED BY THE MONTANA SUPREME COURT WATER RIGHT CLAIMS EXAMINATION RULES OR BY ORDER OF THE WATER COURT. OBJECTIONS MAY BE FILED ACCORDING TO PROCEDURES OUTLINED IN THE "NOTICE OF ENTRY OF INTERLOCUTORY DECREE AND NOTICE OF AVAILABILITY".**

**Water Right Number:** 76GJ 30120610 STATEMENT OF CLAIM

**Version:** 1 -- ORIGINAL RIGHT

**Status:** ACTIVE

**Owners:** RUSSELL RIVERS  
3361 N CABLE RD  
ANACONDA, MT 59711-1737

**Priority Date:** JUNE 1, 1916

**Type of Historical Right:** USE

**Purpose (Use):** DOMESTIC

**Flow Rate:**

**Volume:** 1.63 AC-FT

**Households:** 1

**\*Source Name:** GROUNDWATER

**Source Type:** GROUNDWATER

**\*Point of Diversion and Means of Diversion:**

| <u>ID</u> | <u>Govt Lot</u> | <u>Qtr</u> | <u>Sec</u> | <u>Twp</u> | <u>Rge</u> | <u>County</u> |
|-----------|-----------------|------------|------------|------------|------------|---------------|
| 1         |                 | SWSWSW     | 17         | 5N         | 13W        | DEER LODGE    |

**Period of Diversion:** JANUARY 1 TO DECEMBER 31

**Diversion Means:** WELL

**Period of Use:** JANUARY 1 TO DECEMBER 31

**\*Place of Use:**

| <u>ID</u> | <u>Acres</u> | <u>Govt Lot</u> | <u>Qtr</u> | <u>Sec</u> | <u>Twp</u> | <u>Rge</u> | <u>County</u> |
|-----------|--------------|-----------------|------------|------------|------------|------------|---------------|
| 1         |              |                 | SWSWSW     | 17         | 5N         | 13W        | DEER LODGE    |

**Remarks:**

THE FOLLOWING ISSUES WERE IDENTIFIED BY THE DNRC DURING ITS EXAMINATION OF THIS WATER RIGHT CLAIM.

THIS CLAIM NUMBER WAS NOT INCLUDED IN THE BASIN 76GJ DECREE ISSUED 05/19/2016.

NO QUANTIFIED FLOW RATE HAS BEEN CLAIMED.

THE CLAIMED VOLUME WAS NOT EXAMINED. THE CLAIMED NUMBER OF HOUSEHOLDS AND ACRES OF DOMESTIC IRRIGATION COULD NOT BE IDENTIFIED.

**A BETTER UNDERSTANDING OF YOUR CLAIMED WATER RIGHT CAN BE OBTAINED BY COMPARING YOUR RIGHT WITH OTHER CLAIMS IN THE BASIN. FOR EXAMPLE, COMPARE PRIORITY DATES, FLOW RATES, VOLUMES, OR ACRES IRRIGATED. ALSO, YOUR WATER RIGHT MAY BE SUBJECT TO WATER RIGHTS IN ADJOINING SUBBASINS OR BASINS AS WELL AS BEING SUBJECT TO OTHER RIGHTS ON YOUR SOURCE OF SUPPLY. FINALLY, YOUR WATER RIGHT MAY BE SUBJECT TO INDIAN RESERVED AND FEDERAL RESERVED WATER RIGHTS.**

**COMPLETE DETAILS REGARDING THE DNRC PREPARATION OF THIS INTERLOCUTORY DECREE AND RELATED MATERIALS CAN BE REVIEWED AT THE OFFICE LOCATIONS IDENTIFIED IN THE DOCUMENT ENTITLED "NOTICE OF ENTRY OF INTERLOCUTORY DECREE AND NOTICE OF AVAILABILITY."**

**SEE GENERAL FINDINGS OF FACT AND CONCLUSIONS OF LAW FOR FURTHER EXPLANATION OF YOUR CLAIMED WATER RIGHT. THESE FINDINGS CAN BE FOUND AS INDICATED IN THE DOCUMENT ENTITLED "NOTICE OF ENTRY OF INTERLOCUTORY DECREE AND NOTICE OF AVAILABILITY." IF YOU NEED OBJECTION FORMS, OR HAVE QUESTIONS ABOUT WATER COURT PROCEDURES OR CHANGES TO YOUR RIGHT, YOU CAN CONTACT THE WATER COURT BY CALLING 1-800-624-3270 (WITHIN MONTANA ONLY) OR 1-406-586-4364, OR BY WRITING TO P.O. BOX 1389, BOZEMAN, MT 59771-1389.**

**INTERLOCUTORY DECREE  
FLINT CREEK  
BASIN 76GJ  
ABSTRACT OF WATER RIGHT CLAIM**

**IMPORTANT NOTICE**

**THIS WATER RIGHT ABSTRACT MAY INCLUDE MODIFICATIONS OF THE WATER RIGHT AS CLAIMED OR AMENDED. MODIFICATIONS ARE AUTHORIZED BY THE MONTANA SUPREME COURT WATER RIGHT CLAIMS EXAMINATION RULES OR BY ORDER OF THE WATER COURT. OBJECTIONS MAY BE FILED ACCORDING TO PROCEDURES OUTLINED IN THE "NOTICE OF ENTRY OF INTERLOCUTORY DECREE AND NOTICE OF AVAILABILITY".**

**Water Right Number:** 76GJ 30120613 STATEMENT OF CLAIM

**Version:** 1 -- ORIGINAL RIGHT

**Status:** ACTIVE

**Owners:** FRANK HELD  
20 DRUMMOND AIRPORT RD  
DRUMMOND, MT 59832

HARRIET HELD  
20 DRUMMOND AIRPORT RD  
DRUMMOND, MT 59832

**\*Priority Date:** JUNE 26, 2017

THE PRIORITY DATE OF THIS WATER RIGHT HAS BEEN CHANGED TO THE FILING DATE OF THE STATEMENT OF CLAIM. THE PRIORITY DATE MAY BE CONTESTED BY PROPER OBJECTION.

THIS IS AN EXISTING RIGHT. ITS POST-1973 PRIORITY DATE IS DECREED PURSUANT TO SECTION 85-2-306(4) MCA.

**\*Type of Historical Right:** FILED

**Purpose (Use):** DOMESTIC

**Flow Rate:** 30.00 GPM

**Volume:** 6.00 AC-FT

**Households:** 1

**Maximum Acres:** 2.00

**\*Source Name:** GROUNDWATER

**Source Type:** GROUNDWATER

**\*Point of Diversion and Means of Diversion:**

| <u>ID</u> | <u>Govt Lot</u> | <u>Qtr Sec</u> | <u>Sec</u> | <u>Twp</u> | <u>Rge</u> | <u>County</u> |
|-----------|-----------------|----------------|------------|------------|------------|---------------|
| 1         |                 | SWNESW         | 13         | 10N        | 13W        | GRANITE       |

**Period of Diversion:** JANUARY 1 TO DECEMBER 31

**Diversion Means:** WELL

Period of Use: JANUARY 1 TO DECEMBER 31

\*Place of Use:

| <u>ID</u>     | <u>Acres</u> | <u>Govt Lot</u> | <u>Qtr Sec</u> | <u>Sec</u> | <u>Twp</u> | <u>Rge</u> | <u>County</u> |
|---------------|--------------|-----------------|----------------|------------|------------|------------|---------------|
| 1             | 2.00         |                 | SWNESW         | 13         | 10N        | 13W        | GRANITE       |
| <b>Total:</b> | 2.00         |                 |                |            |            |            |               |

**Remarks:**

THE WATER RIGHTS LISTED FOLLOWING THIS STATEMENT ARE MULTIPLE USES OF THE SAME RIGHT. THE USE OF THIS RIGHT FOR SEVERAL PURPOSES DOES NOT INCREASE THE EXTENT OF THE WATER RIGHT. RATHER IT DECREES THE RIGHT TO ALTERNATE AND EXCHANGE THE USE (PURPOSE) OF THE WATER IN ACCORD WITH HISTORICAL PRACTICES.

30120613

30120614

**THE FOLLOWING ISSUES WERE IDENTIFIED BY THE DNRC DURING ITS EXAMINATION OF THIS WATER RIGHT CLAIM.**

THIS CLAIM NUMBER WAS NOT INCLUDED IN THE BASIN 76GJ DECREE ISSUED 05/19/2016.

**A BETTER UNDERSTANDING OF YOUR CLAIMED WATER RIGHT CAN BE OBTAINED BY COMPARING YOUR RIGHT WITH OTHER CLAIMS IN THE BASIN. FOR EXAMPLE, COMPARE PRIORITY DATES, FLOW RATES, VOLUMES, OR ACRES IRRIGATED. ALSO, YOUR WATER RIGHT MAY BE SUBJECT TO WATER RIGHTS IN ADJOINING SUBBASINS OR BASINS AS WELL AS BEING SUBJECT TO OTHER RIGHTS ON YOUR SOURCE OF SUPPLY. FINALLY, YOUR WATER RIGHT MAY BE SUBJECT TO INDIAN RESERVED AND FEDERAL RESERVED WATER RIGHTS.**

**COMPLETE DETAILS REGARDING THE DNRC PREPARATION OF THIS INTERLOCUTORY DECREE AND RELATED MATERIALS CAN BE REVIEWED AT THE OFFICE LOCATIONS IDENTIFIED IN THE DOCUMENT ENTITLED "NOTICE OF ENTRY OF INTERLOCUTORY DECREE AND NOTICE OF AVAILABILITY."**

**SEE GENERAL FINDINGS OF FACT AND CONCLUSIONS OF LAW FOR FURTHER EXPLANATION OF YOUR CLAIMED WATER RIGHT. THESE FINDINGS CAN BE FOUND AS INDICATED IN THE DOCUMENT ENTITLED "NOTICE OF ENTRY OF INTERLOCUTORY DECREE AND NOTICE OF AVAILABILITY." IF YOU NEED OBJECTION FORMS, OR HAVE QUESTIONS ABOUT WATER COURT PROCEDURES OR CHANGES TO YOUR RIGHT, YOU CAN CONTACT THE WATER COURT BY CALLING 1-800-624-3270 (WITHIN MONTANA ONLY) OR 1-406-586-4364, OR BY WRITING TO P.O. BOX 1389, BOZEMAN, MT 59771-1389.**

**INTERLOCUTORY DECREE  
FLINT CREEK  
BASIN 76GJ  
ABSTRACT OF WATER RIGHT CLAIM**

**IMPORTANT NOTICE**

**THIS WATER RIGHT ABSTRACT MAY INCLUDE MODIFICATIONS OF THE WATER RIGHT AS CLAIMED OR AMENDED. MODIFICATIONS ARE AUTHORIZED BY THE MONTANA SUPREME COURT WATER RIGHT CLAIMS EXAMINATION RULES OR BY ORDER OF THE WATER COURT. OBJECTIONS MAY BE FILED ACCORDING TO PROCEDURES OUTLINED IN THE "NOTICE OF ENTRY OF INTERLOCUTORY DECREE AND NOTICE OF AVAILABILITY".**

**Water Right Number:** 76GJ 30120614 STATEMENT OF CLAIM

**Version:** 1 -- ORIGINAL RIGHT

**Status:** ACTIVE

**Owners:** FRANK HELD  
20 DRUMMOND AIRPORT RD  
DRUMMOND, MT 59832

HARRIET HELD  
20 DRUMMOND AIRPORT RD  
DRUMMOND, MT 59832

**\*Priority Date:** JUNE 26, 2017

THE PRIORITY DATE OF THIS WATER RIGHT HAS BEEN CHANGED TO THE FILING DATE OF THE STATEMENT OF CLAIM. THE PRIORITY DATE MAY BE CONTESTED BY PROPER OBJECTION.

THIS IS AN EXISTING RIGHT. ITS POST-1973 PRIORITY DATE IS DECREED PURSUANT TO SECTION 85-2-306(4) MCA.

**\*Type of Historical Right:** FILED

**Purpose (Use):** STOCK

**Flow Rate:**

**\*Volume:** THIS RIGHT INCLUDES THE AMOUNT OF WATER CONSUMPTIVELY USED FOR STOCKWATERING PURPOSES AT THE RATE OF 30 GALLONS PER DAY PER ANIMAL UNIT. ANIMAL UNITS SHALL BE BASED ON REASONABLE CARRYING CAPACITY AND HISTORICAL USE OF THE AREA SERVICED BY THIS WATER SOURCE.

**\*Source Name:** GROUNDWATER

**Source Type:** GROUNDWATER

**\*Point of Diversion and Means of Diversion:**

| <u>ID</u> | <u>Govt Lot</u> | <u>Qtr</u> | <u>Sec</u> | <u>Twp</u> | <u>Rge</u> | <u>County</u> |
|-----------|-----------------|------------|------------|------------|------------|---------------|
| 1         |                 | SW         | NESW       | 13         | 10N 13W    | GRANITE       |

**Period of Diversion:** JANUARY 1 TO DECEMBER 31

**Diversion Means:** WELL

Period of Use: JANUARY 1 TO DECEMBER 31

\*Place of Use:

| <u>ID</u> | <u>Acres</u> | <u>Govt Lot</u> | <u>Qtr Sec</u> | <u>Sec</u> | <u>Twp</u> | <u>Rge</u> | <u>County</u> |
|-----------|--------------|-----------------|----------------|------------|------------|------------|---------------|
| 1         |              |                 | SWNESW         | 13         | 10N        | 13W        | GRANITE       |

**Remarks:**

THE WATER RIGHTS LISTED FOLLOWING THIS STATEMENT ARE MULTIPLE USES OF THE SAME RIGHT. THE USE OF THIS RIGHT FOR SEVERAL PURPOSES DOES NOT INCREASE THE EXTENT OF THE WATER RIGHT. RATHER IT DECREES THE RIGHT TO ALTERNATE AND EXCHANGE THE USE (PURPOSE) OF THE WATER IN ACCORD WITH HISTORICAL PRACTICES.

30120613      30120614

**THE FOLLOWING ISSUES WERE IDENTIFIED BY THE DNRC DURING ITS EXAMINATION OF THIS WATER RIGHT CLAIM.**

THIS CLAIM NUMBER WAS NOT INCLUDED IN THE BASIN 76GJ DECREE ISSUED 05/19/2016.

NO QUANTIFIED FLOW RATE HAS BEEN CLAIMED.

**A BETTER UNDERSTANDING OF YOUR CLAIMED WATER RIGHT CAN BE OBTAINED BY COMPARING YOUR RIGHT WITH OTHER CLAIMS IN THE BASIN. FOR EXAMPLE, COMPARE PRIORITY DATES, FLOW RATES, VOLUMES, OR ACRES IRRIGATED. ALSO, YOUR WATER RIGHT MAY BE SUBJECT TO WATER RIGHTS IN ADJOINING SUBBASINS OR BASINS AS WELL AS BEING SUBJECT TO OTHER RIGHTS ON YOUR SOURCE OF SUPPLY. FINALLY, YOUR WATER RIGHT MAY BE SUBJECT TO INDIAN RESERVED AND FEDERAL RESERVED WATER RIGHTS.**

**COMPLETE DETAILS REGARDING THE DNRC PREPARATION OF THIS INTERLOCUTORY DECREE AND RELATED MATERIALS CAN BE REVIEWED AT THE OFFICE LOCATIONS IDENTIFIED IN THE DOCUMENT ENTITLED "NOTICE OF ENTRY OF INTERLOCUTORY DECREE AND NOTICE OF AVAILABILITY."**

**SEE GENERAL FINDINGS OF FACT AND CONCLUSIONS OF LAW FOR FURTHER EXPLANATION OF YOUR CLAIMED WATER RIGHT. THESE FINDINGS CAN BE FOUND AS INDICATED IN THE DOCUMENT ENTITLED "NOTICE OF ENTRY OF INTERLOCUTORY DECREE AND NOTICE OF AVAILABILITY." IF YOU NEED OBJECTION FORMS, OR HAVE QUESTIONS ABOUT WATER COURT PROCEDURES OR CHANGES TO YOUR RIGHT, YOU CAN CONTACT THE WATER COURT BY CALLING 1-800-624-3270 (WITHIN MONTANA ONLY) OR 1-406-586-4364, OR BY WRITING TO P.O. BOX 1389, BOZEMAN, MT 59771-1389.**

**INTERLOCUTORY DECREE  
FLINT CREEK  
BASIN 76GJ  
ABSTRACT OF WATER RIGHT CLAIM**

**IMPORTANT NOTICE**

**THIS WATER RIGHT ABSTRACT MAY INCLUDE MODIFICATIONS OF THE WATER RIGHT AS CLAIMED OR AMENDED. MODIFICATIONS ARE AUTHORIZED BY THE MONTANA SUPREME COURT WATER RIGHT CLAIMS EXAMINATION RULES OR BY ORDER OF THE WATER COURT. OBJECTIONS MAY BE FILED ACCORDING TO PROCEDURES OUTLINED IN THE "NOTICE OF ENTRY OF INTERLOCUTORY DECREE AND NOTICE OF AVAILABILITY".**

**Water Right Number:** 76GJ 30122622 STATEMENT OF CLAIM

**Version:** 1 -- ORIGINAL RIGHT

**Status:** ACTIVE

**Owners:** HANNIFAN LAKE ESTATE LLC  
10986 E VUELTA MEREKUMBE  
TUCSON, AZ 85730-5834

**\*Priority Date:** JANUARY 12, 1972

THE PRIORITY DATE OF THIS WATER RIGHT HAS BEEN CHANGED TO THE DATE OF FILING THE NOTICE OF COMPLETION OF GROUNDWATER APPROPRIATION ( GW-2 FORM ). THE PRIORITY DATE MAY BE CONTESTED BY PROPER OBJECTION.

**\*Type of Historical Right:** FILED

**Purpose (Use):** DOMESTIC

**Flow Rate:** 8.00 GPM

**Volume:** 1.90 AC-FT

**Households:** 1

**Maximum Acres:** 0.50

**\*Source Name:** GROUNDWATER

**Source Type:** GROUNDWATER

**\*Point of Diversion and Means of Diversion:**

| <u>ID</u> | <u>Govt Lot</u> | <u>Qtr</u> | <u>Sec</u> | <u>Twp</u> | <u>Rge</u> | <u>County</u> |
|-----------|-----------------|------------|------------|------------|------------|---------------|
| 1         |                 | SW         | NESW       | 7          | 5N 13W     | DEER LODGE    |

**Period of Diversion:** JUNE 1 TO OCTOBER 31

**Diversion Means:** WELL

**Subdivision:** RAINBOW POINT RESIDENCE TRACTS TRACT/LOT: 15A

**Period of Use:** JUNE 1 TO OCTOBER 31

**\*Place of Use:**

| <u>ID</u>           | <u>Acres</u> | <u>Govt Lot</u>                | <u>Qtr Sec</u> | <u>Sec</u>     | <u>Twp</u> | <u>Rge</u> | <u>County</u> |
|---------------------|--------------|--------------------------------|----------------|----------------|------------|------------|---------------|
| 1                   | 0.05         |                                | NESESW         | 7              | 5N         | 13W        | DEER LODGE    |
| <b>Subdivision:</b> |              | RAINBOW POINT RESIDENCE TRACTS |                | TRACT/LOT: 15A |            |            |               |
| 2                   | 0.45         |                                | SWNESW         | 7              | 5N         | 13W        | DEER LODGE    |
| <b>Subdivision:</b> |              | RAINBOW POINT RESIDENCE TRACTS |                | TRACT/LOT: 15A |            |            |               |
| <b>Total:</b>       | 0.50         |                                |                |                |            |            |               |

**Remarks:**

**THE FOLLOWING ISSUES WERE IDENTIFIED BY THE DNRC DURING ITS EXAMINATION OF THIS WATER RIGHT CLAIM.**

THIS CLAIM NUMBER WAS NOT INCLUDED IN THE BASIN 76GJ DECREE ISSUED 05/19/2016.

**A BETTER UNDERSTANDING OF YOUR CLAIMED WATER RIGHT CAN BE OBTAINED BY COMPARING YOUR RIGHT WITH OTHER CLAIMS IN THE BASIN. FOR EXAMPLE, COMPARE PRIORITY DATES, FLOW RATES, VOLUMES, OR ACRES IRRIGATED. ALSO, YOUR WATER RIGHT MAY BE SUBJECT TO WATER RIGHTS IN ADJOINING SUBBASINS OR BASINS AS WELL AS BEING SUBJECT TO OTHER RIGHTS ON YOUR SOURCE OF SUPPLY. FINALLY, YOUR WATER RIGHT MAY BE SUBJECT TO INDIAN RESERVED AND FEDERAL RESERVED WATER RIGHTS.**

**COMPLETE DETAILS REGARDING THE DNRC PREPARATION OF THIS INTERLOCUTORY DECREE AND RELATED MATERIALS CAN BE REVIEWED AT THE OFFICE LOCATIONS IDENTIFIED IN THE DOCUMENT ENTITLED "NOTICE OF ENTRY OF INTERLOCUTORY DECREE AND NOTICE OF AVAILABILITY."**

**SEE GENERAL FINDINGS OF FACT AND CONCLUSIONS OF LAW FOR FURTHER EXPLANATION OF YOUR CLAIMED WATER RIGHT. THESE FINDINGS CAN BE FOUND AS INDICATED IN THE DOCUMENT ENTITLED "NOTICE OF ENTRY OF INTERLOCUTORY DECREE AND NOTICE OF AVAILABILITY." IF YOU NEED OBJECTION FORMS, OR HAVE QUESTIONS ABOUT WATER COURT PROCEDURES OR CHANGES TO YOUR RIGHT, YOU CAN CONTACT THE WATER COURT BY CALLING 1-800-624-3270 (WITHIN MONTANA ONLY) OR 1-406-586-4364, OR BY WRITING TO P.O. BOX 1389, BOZEMAN, MT 59771-1389.**

**INTERLOCUTORY DECREE  
FLINT CREEK  
BASIN 76GJ  
ABSTRACT OF WATER RIGHT CLAIM**

**IMPORTANT NOTICE**

**THIS WATER RIGHT ABSTRACT MAY INCLUDE MODIFICATIONS OF THE WATER RIGHT AS CLAIMED OR AMENDED. MODIFICATIONS ARE AUTHORIZED BY THE MONTANA SUPREME COURT WATER RIGHT CLAIMS EXAMINATION RULES OR BY ORDER OF THE WATER COURT. OBJECTIONS MAY BE FILED ACCORDING TO PROCEDURES OUTLINED IN THE "NOTICE OF ENTRY OF INTERLOCUTORY DECREE AND NOTICE OF AVAILABILITY".**

**Water Right Number:** 76GJ 30122641 STATEMENT OF CLAIM

**Version:** 1 -- ORIGINAL RIGHT

**Status:** ACTIVE

**Owners:** KENNETH L HOOD  
PO BOX 1123  
PHILIPSBURG, MT 59858-1123

LORI L HOOD  
PO BOX 1123  
PHILIPSBURG, MT 59858-1123

**Priority Date:** JANUARY 6, 1909

**Type of Historical Right:** USE

**Purpose (Use):** STOCK

**\*Flow Rate:** A SPECIFIC FLOW RATE HAS NOT BEEN DECREED BECAUSE THIS USE CONSISTS OF STOCK DRINKING DIRECTLY FROM THE SOURCE, OR FROM A DITCH SYSTEM. THE FLOW RATE IS LIMITED TO THE MINIMUM AMOUNT HISTORICALLY NECESSARY TO SUSTAIN THIS PURPOSE.

**\*Volume:** THIS RIGHT INCLUDES THE AMOUNT OF WATER CONSUMPTIVELY USED FOR STOCKWATERING PURPOSES AT THE RATE OF 30 GALLONS PER DAY PER ANIMAL UNIT. ANIMAL UNITS SHALL BE BASED ON REASONABLE CARRYING CAPACITY AND HISTORICAL USE OF THE AREA SERVICED BY THIS WATER SOURCE.

**Source Name:** FLINT CREEK

**Source Type:** SURFACE WATER

**Point of Diversion and Means of Diversion:**

| <u>ID</u> | <u>Govt Lot</u> | <u>Qtr Sec</u> | <u>Sec</u> | <u>Twp</u> | <u>Rge</u> | <u>County</u> |
|-----------|-----------------|----------------|------------|------------|------------|---------------|
| 1         |                 | E2NESE         | 27         | 6N         | 14W        | GRANITE       |

**Period of Diversion:** JANUARY 1 TO DECEMBER 31

**Diversion Means:** LIVESTOCK DIRECT FROM SOURCE

THE POINT OF DIVERSION IS LOCATED IN TRACT A-1 OF CERTIFICATE OF SURVEY NO. 712.

**Period of Use:** JANUARY 1 TO DECEMBER 31

**Place of Use:**

| <u>ID</u> | <u>Acres</u> | <u>Govt Lot</u> | <u>Qtr Sec</u> | <u>Sec</u> | <u>Twp</u> | <u>Rge</u> | <u>County</u> |
|-----------|--------------|-----------------|----------------|------------|------------|------------|---------------|
| 1         |              |                 | E2NESE         | 27         | 6N         | 14W        | GRANITE       |

THE PLACE OF USE IS LOCATED IN TRACT A-1 OF CERTIFICATE OF SURVEY NO. 712.

**Remarks:**

**THE FOLLOWING ISSUES WERE IDENTIFIED BY THE DNRC DURING ITS EXAMINATION OF THIS WATER RIGHT CLAIM.**

THIS CLAIM NUMBER WAS NOT INCLUDED IN THE BASIN 76GJ DECREE ISSUED 05/19/2016.

**A BETTER UNDERSTANDING OF YOUR CLAIMED WATER RIGHT CAN BE OBTAINED BY COMPARING YOUR RIGHT WITH OTHER CLAIMS IN THE BASIN. FOR EXAMPLE, COMPARE PRIORITY DATES, FLOW RATES, VOLUMES, OR ACRES IRRIGATED. ALSO, YOUR WATER RIGHT MAY BE SUBJECT TO WATER RIGHTS IN ADJOINING SUBBASINS OR BASINS AS WELL AS BEING SUBJECT TO OTHER RIGHTS ON YOUR SOURCE OF SUPPLY. FINALLY, YOUR WATER RIGHT MAY BE SUBJECT TO INDIAN RESERVED AND FEDERAL RESERVED WATER RIGHTS.**

**COMPLETE DETAILS REGARDING THE DNRC PREPARATION OF THIS INTERLOCUTORY DECREE AND RELATED MATERIALS CAN BE REVIEWED AT THE OFFICE LOCATIONS IDENTIFIED IN THE DOCUMENT ENTITLED "NOTICE OF ENTRY OF INTERLOCUTORY DECREE AND NOTICE OF AVAILABILITY."**

**SEE GENERAL FINDINGS OF FACT AND CONCLUSIONS OF LAW FOR FURTHER EXPLANATION OF YOUR CLAIMED WATER RIGHT. THESE FINDINGS CAN BE FOUND AS INDICATED IN THE DOCUMENT ENTITLED "NOTICE OF ENTRY OF INTERLOCUTORY DECREE AND NOTICE OF AVAILABILITY." IF YOU NEED OBJECTION FORMS, OR HAVE QUESTIONS ABOUT WATER COURT PROCEDURES OR CHANGES TO YOUR RIGHT, YOU CAN CONTACT THE WATER COURT BY CALLING 1-800-624-3270 (WITHIN MONTANA ONLY) OR 1-406-586-4364, OR BY WRITING TO P.O. BOX 1389, BOZEMAN, MT 59771-1389.**

**INTERLOCUTORY DECREE  
FLINT CREEK  
BASIN 76GJ  
ABSTRACT OF WATER RIGHT CLAIM**

**IMPORTANT NOTICE**

**THIS WATER RIGHT ABSTRACT MAY INCLUDE MODIFICATIONS OF THE WATER RIGHT AS CLAIMED OR AMENDED. MODIFICATIONS ARE AUTHORIZED BY THE MONTANA SUPREME COURT WATER RIGHT CLAIMS EXAMINATION RULES OR BY ORDER OF THE WATER COURT. OBJECTIONS MAY BE FILED ACCORDING TO PROCEDURES OUTLINED IN THE "NOTICE OF ENTRY OF INTERLOCUTORY DECREE AND NOTICE OF AVAILABILITY".**

**Water Right Number:** 76GJ 30122643 STATEMENT OF CLAIM

**Version:** 1 -- ORIGINAL RIGHT

**Status:** ACTIVE

**Owners:** LISA M METESH  
160 TRAVELERS HOME RD  
PHILIPSBURG, MT 59858

WILLIAM F METESH  
160 TRAVELERS HOME RD  
PHILIPSBURG, MT 59858

**Priority Date:** JUNE 2, 1925

**Type of Historical Right:** USE

**Purpose (Use):** STOCK

**\*Flow Rate:** A SPECIFIC FLOW RATE HAS NOT BEEN DECREED BECAUSE THIS USE CONSISTS OF STOCK DRINKING DIRECTLY FROM THE SOURCE, OR FROM A DITCH SYSTEM. THE FLOW RATE IS LIMITED TO THE MINIMUM AMOUNT HISTORICALLY NECESSARY TO SUSTAIN THIS PURPOSE.

**\*Volume:** THIS RIGHT INCLUDES THE AMOUNT OF WATER CONSUMPTIVELY USED FOR STOCKWATERING PURPOSES AT THE RATE OF 30 GALLONS PER DAY PER ANIMAL UNIT. ANIMAL UNITS SHALL BE BASED ON REASONABLE CARRYING CAPACITY AND HISTORICAL USE OF THE AREA SERVICED BY THIS WATER SOURCE.

**Source Name:** TRAVELERS HOME CREEK

**Source Type:** SURFACE WATER

**\*Point of Diversion and Means of Diversion:**

| <u>ID</u> | <u>Govt Lot</u> | <u>Qtr Sec</u> | <u>Sec</u> | <u>Twp</u> | <u>Rge</u> | <u>County</u> |
|-----------|-----------------|----------------|------------|------------|------------|---------------|
| 1         |                 | SWSE           | 35         | 6N         | 14W        | GRANITE       |

**Period of Diversion:** JANUARY 1 TO DECEMBER 31

**Diversion Means:** LIVESTOCK DIRECT FROM SOURCE

|   |  |      |    |    |     |         |
|---|--|------|----|----|-----|---------|
| 2 |  | E2SW | 35 | 6N | 14W | GRANITE |
|---|--|------|----|----|-----|---------|

**Period of Diversion:** JANUARY 1 TO DECEMBER 31

**Diversion Means:** LIVESTOCK DIRECT FROM SOURCE

**Period of Use:** JANUARY 1 TO DECEMBER 31

**\*Place of Use:**

| <u>ID</u> | <u>Acres</u> | <u>Govt Lot</u> | <u>Qtr Sec</u> | <u>Sec</u> | <u>Twp</u> | <u>Rge</u> | <u>County</u> |
|-----------|--------------|-----------------|----------------|------------|------------|------------|---------------|
| 1         |              |                 | SWSE           | 35         | 6N         | 14W        | GRANITE       |
| 2         |              |                 | E2SW           | 35         | 6N         | 14W        | GRANITE       |

**Remarks:**

THE PRIORITY DATE WAS AMENDED BY THE CLAIMANT ON 07/15/2025.

**THE FOLLOWING ISSUES WERE IDENTIFIED BY THE DNRC DURING ITS EXAMINATION OF THIS WATER RIGHT CLAIM.**

THIS CLAIM NUMBER WAS NOT INCLUDED IN THE BASIN 76GJ DECREE ISSUED 05/19/2016.

**A BETTER UNDERSTANDING OF YOUR CLAIMED WATER RIGHT CAN BE OBTAINED BY COMPARING YOUR RIGHT WITH OTHER CLAIMS IN THE BASIN. FOR EXAMPLE, COMPARE PRIORITY DATES, FLOW RATES, VOLUMES, OR ACRES IRRIGATED. ALSO, YOUR WATER RIGHT MAY BE SUBJECT TO WATER RIGHTS IN ADJOINING SUBBASINS OR BASINS AS WELL AS BEING SUBJECT TO OTHER RIGHTS ON YOUR SOURCE OF SUPPLY. FINALLY, YOUR WATER RIGHT MAY BE SUBJECT TO INDIAN RESERVED AND FEDERAL RESERVED WATER RIGHTS.**

**COMPLETE DETAILS REGARDING THE DNRC PREPARATION OF THIS INTERLOCUTORY DECREE AND RELATED MATERIALS CAN BE REVIEWED AT THE OFFICE LOCATIONS IDENTIFIED IN THE DOCUMENT ENTITLED "NOTICE OF ENTRY OF INTERLOCUTORY DECREE AND NOTICE OF AVAILABILITY."**

**SEE GENERAL FINDINGS OF FACT AND CONCLUSIONS OF LAW FOR FURTHER EXPLANATION OF YOUR CLAIMED WATER RIGHT. THESE FINDINGS CAN BE FOUND AS INDICATED IN THE DOCUMENT ENTITLED "NOTICE OF ENTRY OF INTERLOCUTORY DECREE AND NOTICE OF AVAILABILITY." IF YOU NEED OBJECTION FORMS, OR HAVE QUESTIONS ABOUT WATER COURT PROCEDURES OR CHANGES TO YOUR RIGHT, YOU CAN CONTACT THE WATER COURT BY CALLING 1-800-624-3270 (WITHIN MONTANA ONLY) OR 1-406-586-4364, OR BY WRITING TO P.O. BOX 1389, BOZEMAN, MT 59771-1389.**

**INTERLOCUTORY DECREE  
FLINT CREEK  
BASIN 76GJ  
ABSTRACT OF WATER RIGHT CLAIM**

**IMPORTANT NOTICE**

**THIS WATER RIGHT ABSTRACT MAY INCLUDE MODIFICATIONS OF THE WATER RIGHT AS CLAIMED OR AMENDED. MODIFICATIONS ARE AUTHORIZED BY THE MONTANA SUPREME COURT WATER RIGHT CLAIMS EXAMINATION RULES OR BY ORDER OF THE WATER COURT. OBJECTIONS MAY BE FILED ACCORDING TO PROCEDURES OUTLINED IN THE "NOTICE OF ENTRY OF INTERLOCUTORY DECREE AND NOTICE OF AVAILABILITY".**

**Water Right Number:** 76GJ 30122765 STATEMENT OF CLAIM

**Version:** 1 -- ORIGINAL RIGHT

**Status:** ACTIVE

**Owners:** MCGOWAN RANCH  
218 COW CREEK RD  
DRUMMOND, MT 59832-9713

**Priority Date:** MAY 1, 1873

**Type of Historical Right:** USE

**Purpose (Use):** STOCK

**\*Flow Rate:** A SPECIFIC FLOW RATE HAS NOT BEEN DECREED BECAUSE THIS USE CONSISTS OF STOCK DRINKING DIRECTLY FROM THE SOURCE, OR FROM A DITCH SYSTEM. THE FLOW RATE IS LIMITED TO THE MINIMUM AMOUNT HISTORICALLY NECESSARY TO SUSTAIN THIS PURPOSE.

**\*Volume:** THIS RIGHT INCLUDES THE AMOUNT OF WATER CONSUMPTIVELY USED FOR STOCKWATERING PURPOSES AT THE RATE OF 30 GALLONS PER DAY PER ANIMAL UNIT. ANIMAL UNITS SHALL BE BASED ON REASONABLE CARRYING CAPACITY AND HISTORICAL USE OF THE AREA SERVICED BY THIS WATER SOURCE.

**Source Name:** LOWER WILLOW CREEK

**Source Type:** SURFACE WATER

**\*Point of Diversion and Means of Diversion:**

| <u>ID</u>                   | <u>Govt Lot</u>              | <u>Qtr Sec</u> | <u>Sec</u> | <u>Twp</u> | <u>Rge</u> | <u>County</u> |
|-----------------------------|------------------------------|----------------|------------|------------|------------|---------------|
| 1                           |                              | NESE           | 21         | 10N        | 13W        | GRANITE       |
| <b>Period of Diversion:</b> | JANUARY 1 TO DECEMBER 31     |                |            |            |            |               |
| <b>Diversion Means:</b>     | LIVESTOCK DIRECT FROM SOURCE |                |            |            |            |               |
| 2                           |                              | SW             | 22         | 10N        | 13W        | GRANITE       |
| <b>Period of Diversion:</b> | JANUARY 1 TO DECEMBER 31     |                |            |            |            |               |
| <b>Diversion Means:</b>     | LIVESTOCK DIRECT FROM SOURCE |                |            |            |            |               |
| 3                           |                              | N2SE           | 22         | 10N        | 13W        | GRANITE       |
| <b>Period of Diversion:</b> | JANUARY 1 TO DECEMBER 31     |                |            |            |            |               |

**Diversion Means:** LIVESTOCK DIRECT FROM SOURCE  
4 NWSW 23 10N 13W GRANITE

**Period of Diversion:** JANUARY 1 TO DECEMBER 31

**Diversion Means:** LIVESTOCK DIRECT FROM SOURCE

**Period of Use:** JANUARY 1 TO DECEMBER 31

**Place of Use:**

| <u>ID</u> | <u>Acres</u> | <u>Govt Lot</u> | <u>Qtr Sec</u> | <u>Sec</u> | <u>Twp</u> | <u>Rge</u> | <u>County</u> |
|-----------|--------------|-----------------|----------------|------------|------------|------------|---------------|
| 1         |              |                 | NESE           | 21         | 10N        | 13W        | GRANITE       |
| 2         |              |                 | SW             | 22         | 10N        | 13W        | GRANITE       |
| 3         |              |                 | N2SE           | 22         | 10N        | 13W        | GRANITE       |
| 4         |              |                 | NWSW           | 23         | 10N        | 13W        | GRANITE       |

**Remarks:**

THE FOLLOWING ISSUES WERE IDENTIFIED BY THE DNRC DURING ITS EXAMINATION OF THIS WATER RIGHT CLAIM.  
THIS CLAIM NUMBER WAS NOT INCLUDED IN THE BASIN 76GJ DECREE ISSUED 05/19/2016.  
THIS CLAIM DOES NOT APPEAR TO MEET THE DEFINITION OF AN EXEMPT RIGHT UNDER SECTION 85-2-222 (1), MCA.

A BETTER UNDERSTANDING OF YOUR CLAIMED WATER RIGHT CAN BE OBTAINED BY COMPARING YOUR RIGHT WITH OTHER CLAIMS IN THE BASIN. FOR EXAMPLE, COMPARE PRIORITY DATES, FLOW RATES, VOLUMES, OR ACRES IRRIGATED. ALSO, YOUR WATER RIGHT MAY BE SUBJECT TO WATER RIGHTS IN ADJOINING SUBBASINS OR BASINS AS WELL AS BEING SUBJECT TO OTHER RIGHTS ON YOUR SOURCE OF SUPPLY. FINALLY, YOUR WATER RIGHT MAY BE SUBJECT TO INDIAN RESERVED AND FEDERAL RESERVED WATER RIGHTS.

COMPLETE DETAILS REGARDING THE DNRC PREPARATION OF THIS INTERLOCUTORY DECREE AND RELATED MATERIALS CAN BE REVIEWED AT THE OFFICE LOCATIONS IDENTIFIED IN THE DOCUMENT ENTITLED "NOTICE OF ENTRY OF INTERLOCUTORY DECREE AND NOTICE OF AVAILABILITY."

SEE GENERAL FINDINGS OF FACT AND CONCLUSIONS OF LAW FOR FURTHER EXPLANATION OF YOUR CLAIMED WATER RIGHT. THESE FINDINGS CAN BE FOUND AS INDICATED IN THE DOCUMENT ENTITLED "NOTICE OF ENTRY OF INTERLOCUTORY DECREE AND NOTICE OF AVAILABILITY." IF YOU NEED OBJECTION FORMS, OR HAVE QUESTIONS ABOUT WATER COURT PROCEDURES OR CHANGES TO YOUR RIGHT, YOU CAN CONTACT THE WATER COURT BY CALLING 1-800-624-3270 (WITHIN MONTANA ONLY) OR 1-406-586-4364, OR BY WRITING TO P.O. BOX 1389, BOZEMAN, MT 59771-1389.

**INTERLOCUTORY DECREE  
FLINT CREEK  
BASIN 76GJ  
ABSTRACT OF WATER RIGHT CLAIM**

**IMPORTANT NOTICE**

**THIS WATER RIGHT ABSTRACT MAY INCLUDE MODIFICATIONS OF THE WATER RIGHT AS CLAIMED OR AMENDED. MODIFICATIONS ARE AUTHORIZED BY THE MONTANA SUPREME COURT WATER RIGHT CLAIMS EXAMINATION RULES OR BY ORDER OF THE WATER COURT. OBJECTIONS MAY BE FILED ACCORDING TO PROCEDURES OUTLINED IN THE "NOTICE OF ENTRY OF INTERLOCUTORY DECREE AND NOTICE OF AVAILABILITY".**

**Water Right Number:** 76GJ 30123480 STATEMENT OF CLAIM  
**Version:** 1 -- ORIGINAL RIGHT  
**Status:** ACTIVE

**Owners:** BENJAMIN T ELIAS  
512 E FRIDLEY ST  
BOZEMAN, MT 59715-3718

**Priority Date:** DECEMBER 31, 1940

**Type of Historical Right:** USE

**Purpose (Use):** DOMESTIC

**Flow Rate:** 35.00 GPM

**Volume:** 3.70 AC-FT

**Households:** 1

**Maximum Acres:** 0.88

**\*Source Name:** GROUNDWATER

**Source Type:** GROUNDWATER

**\*Point of Diversion and Means of Diversion:**

| <u>ID</u> | <u>Govt Lot</u> | <u>Qtr Sec</u> | <u>Sec</u> | <u>Twp</u> | <u>Rge</u> | <u>County</u> |
|-----------|-----------------|----------------|------------|------------|------------|---------------|
| 1         |                 | SWNESW         | 7          | 5N         | 13W        | DEER LODGE    |

**Period of Diversion:** JANUARY 1 TO DECEMBER 31

**Diversion Means:** WELL

**Subdivision:** RAINBOW POINT RESIDENCE TRACTS TRACT/LOT: 8B

**Period of Use:** JANUARY 1 TO DECEMBER 31

**\*Place of Use:**

| <u>ID</u> | <u>Acres</u> | <u>Govt Lot</u> | <u>Qtr Sec</u> | <u>Sec</u> | <u>Twp</u> | <u>Rge</u> | <u>County</u> |
|-----------|--------------|-----------------|----------------|------------|------------|------------|---------------|
| 1         | 0.88         |                 | SWNESW         | 7          | 5N         | 13W        | DEER LODGE    |

**Subdivision:** RAINBOW POINT RESIDENCE TRACTS TRACT/LOT: 8B

**Total:** 0.88

---

**Remarks:**

**THE FOLLOWING ISSUES WERE IDENTIFIED BY THE DNRC DURING ITS EXAMINATION OF THIS WATER RIGHT CLAIM.**

**THIS CLAIM NUMBER WAS NOT INCLUDED IN THE BASIN 76GJ DECREE ISSUED 05/19/2016.**

**A BETTER UNDERSTANDING OF YOUR CLAIMED WATER RIGHT CAN BE OBTAINED BY COMPARING YOUR RIGHT WITH OTHER CLAIMS IN THE BASIN. FOR EXAMPLE, COMPARE PRIORITY DATES, FLOW RATES, VOLUMES, OR ACRES IRRIGATED. ALSO, YOUR WATER RIGHT MAY BE SUBJECT TO WATER RIGHTS IN ADJOINING SUBBASINS OR BASINS AS WELL AS BEING SUBJECT TO OTHER RIGHTS ON YOUR SOURCE OF SUPPLY. FINALLY, YOUR WATER RIGHT MAY BE SUBJECT TO INDIAN RESERVED AND FEDERAL RESERVED WATER RIGHTS.**

**COMPLETE DETAILS REGARDING THE DNRC PREPARATION OF THIS INTERLOCUTORY DECREE AND RELATED MATERIALS CAN BE REVIEWED AT THE OFFICE LOCATIONS IDENTIFIED IN THE DOCUMENT ENTITLED "NOTICE OF ENTRY OF INTERLOCUTORY DECREE AND NOTICE OF AVAILABILITY."**

**SEE GENERAL FINDINGS OF FACT AND CONCLUSIONS OF LAW FOR FURTHER EXPLANATION OF YOUR CLAIMED WATER RIGHT. THESE FINDINGS CAN BE FOUND AS INDICATED IN THE DOCUMENT ENTITLED "NOTICE OF ENTRY OF INTERLOCUTORY DECREE AND NOTICE OF AVAILABILITY." IF YOU NEED OBJECTION FORMS, OR HAVE QUESTIONS ABOUT WATER COURT PROCEDURES OR CHANGES TO YOUR RIGHT, YOU CAN CONTACT THE WATER COURT BY CALLING 1-800-624-3270 (WITHIN MONTANA ONLY) OR 1-406-586-4364, OR BY WRITING TO P.O. BOX 1389, BOZEMAN, MT 59711-1389.**

**INTERLOCUTORY DECREE  
FLINT CREEK  
BASIN 76GJ  
ABSTRACT OF WATER RIGHT CLAIM**

**IMPORTANT NOTICE**

**THIS WATER RIGHT ABSTRACT MAY INCLUDE MODIFICATIONS OF THE WATER RIGHT AS CLAIMED OR AMENDED. MODIFICATIONS ARE AUTHORIZED BY THE MONTANA SUPREME COURT WATER RIGHT CLAIMS EXAMINATION RULES OR BY ORDER OF THE WATER COURT. OBJECTIONS MAY BE FILED ACCORDING TO PROCEDURES OUTLINED IN THE "NOTICE OF ENTRY OF INTERLOCUTORY DECREE AND NOTICE OF AVAILABILITY".**

**Water Right Number:** 76GJ 30128840 STATEMENT OF CLAIM  
**Version:** 1 -- ORIGINAL RIGHT  
**Status:** ACTIVE

**Owners:** NEELY, J BOWMAN REVOCABLE TRUST  
C/O J BOWMAN NEELY TRUSTEE  
7887 OVERLAKE DR  
MEDINA, WA 98039

**Priority Date:** DECEMBER 31, 1920

**Type of Historical Right:** USE

**Purpose (Use):** DOMESTIC

**Flow Rate:** 5.00 GPM

**Volume:** 1.50 AC-FT

**Households:** 1

**Source Name:** SPRING, UNNAMED TRIBUTARY OF GEORGETOWN LAKE  
**Source Type:** GROUNDWATER

**\*Point of Diversion and Means of Diversion:**

| <u>ID</u> | <u>Govt Lot</u> | <u>Qtr</u> | <u>Sec</u> | <u>Twp</u> | <u>Rge</u> | <u>County</u> |
|-----------|-----------------|------------|------------|------------|------------|---------------|
| 1         |                 | SW         | SE         | 5N         | 13W        | DEER LODGE    |

**Period of Diversion:** JANUARY 1 TO DECEMBER 31

**Diversion Means:** PIPELINE

THE POINT OF DIVERSION IS LOCATED IN MINERAL SURVEY 2157.

**Period of Use:** JANUARY 1 TO DECEMBER 31

**\*Place of Use:**

| <u>ID</u> | <u>Acres</u> | <u>Govt Lot</u> | <u>Qtr</u> | <u>Sec</u> | <u>Twp</u> | <u>Rge</u> | <u>County</u> |
|-----------|--------------|-----------------|------------|------------|------------|------------|---------------|
| 1         |              |                 | SW         | SE         | 5N         | 13W        | DEER LODGE    |

THE PLACE OF USE IS LOCATED IN MINERAL SURVEY 2157.

---

**Remarks:**

**THE FOLLOWING ISSUES WERE IDENTIFIED BY THE DNRC DURING ITS EXAMINATION OF THIS WATER RIGHT CLAIM.**

THIS CLAIM NUMBER WAS NOT INCLUDED IN THE BASIN 76GJ DECREE ISSUED 05/19/2016.

THE CLAIMED VOLUME WAS NOT EXAMINED. THE CLAIMED NUMBER OF HOUSEHOLDS AND ACRES OF DOMESTIC IRRIGATION COULD NOT BE IDENTIFIED.

**A BETTER UNDERSTANDING OF YOUR CLAIMED WATER RIGHT CAN BE OBTAINED BY COMPARING YOUR RIGHT WITH OTHER CLAIMS IN THE BASIN. FOR EXAMPLE, COMPARE PRIORITY DATES, FLOW RATES, VOLUMES, OR ACRES IRRIGATED. ALSO, YOUR WATER RIGHT MAY BE SUBJECT TO WATER RIGHTS IN ADJOINING SUBBASINS OR BASINS AS WELL AS BEING SUBJECT TO OTHER RIGHTS ON YOUR SOURCE OF SUPPLY. FINALLY, YOUR WATER RIGHT MAY BE SUBJECT TO INDIAN RESERVED AND FEDERAL RESERVED WATER RIGHTS.**

**COMPLETE DETAILS REGARDING THE DNRC PREPARATION OF THIS INTERLOCUTORY DECREE AND RELATED MATERIALS CAN BE REVIEWED AT THE OFFICE LOCATIONS IDENTIFIED IN THE DOCUMENT ENTITLED "NOTICE OF ENTRY OF INTERLOCUTORY DECREE AND NOTICE OF AVAILABILITY."**

**SEE GENERAL FINDINGS OF FACT AND CONCLUSIONS OF LAW FOR FURTHER EXPLANATION OF YOUR CLAIMED WATER RIGHT. THESE FINDINGS CAN BE FOUND AS INDICATED IN THE DOCUMENT ENTITLED "NOTICE OF ENTRY OF INTERLOCUTORY DECREE AND NOTICE OF AVAILABILITY." IF YOU NEED OBJECTION FORMS, OR HAVE QUESTIONS ABOUT WATER COURT PROCEDURES OR CHANGES TO YOUR RIGHT, YOU CAN CONTACT THE WATER COURT BY CALLING 1-800-624-3270 (WITHIN MONTANA ONLY) OR 1-406-586-4364, OR BY WRITING TO P.O. BOX 1389, BOZEMAN, MT 59771-1389.**

**INTERLOCUTORY DECREE  
FLINT CREEK  
BASIN 76GJ  
ABSTRACT OF WATER RIGHT CLAIM**

**IMPORTANT NOTICE**

**THIS WATER RIGHT ABSTRACT MAY INCLUDE MODIFICATIONS OF THE WATER RIGHT AS CLAIMED OR AMENDED. MODIFICATIONS ARE AUTHORIZED BY THE MONTANA SUPREME COURT WATER RIGHT CLAIMS EXAMINATION RULES OR BY ORDER OF THE WATER COURT. OBJECTIONS MAY BE FILED ACCORDING TO PROCEDURES OUTLINED IN THE "NOTICE OF ENTRY OF INTERLOCUTORY DECREE AND NOTICE OF AVAILABILITY".**

**Water Right Number:** 76GJ 30129390 STATEMENT OF CLAIM  
**Version:** 1 -- ORIGINAL RIGHT  
**Status:** ACTIVE

**Owners:** JOHN GOLDBERG  
PO BOX 3064  
BUTTE, MT 59702-3064

**Priority Date:** MAY 1, 1947

**Type of Historical Right:** USE

**Purpose (Use):** DOMESTIC

**Flow Rate:** 35.00 GPM

**Volume:** 1.63 AC-FT

**Households:** 1

**Maximum Acres:** 1.00

**\*Source Name:** STUART MILL SPRING

**Source Type:** GROUNDWATER

**\*Point of Diversion and Means of Diversion:**

| <u>ID</u> | <u>Govt Lot</u> | <u>Qtr Sec</u> | <u>Sec</u> | <u>Twp</u> | <u>Rge</u> | <u>County</u> |
|-----------|-----------------|----------------|------------|------------|------------|---------------|
| 1         |                 | SESWSE         | 19         | 5N         | 13W        | DEER LODGE    |

**Period of Diversion:** JANUARY 1 TO DECEMBER 31

**Diversion Means:** DEVELOPED SPRING


**Period of Use:** JANUARY 1 TO DECEMBER 31

**Place of Use:**

| <u>ID</u> | <u>Acres</u> | <u>Govt Lot</u> | <u>Qtr Sec</u> | <u>Sec</u> | <u>Twp</u> | <u>Rge</u> | <u>County</u> |
|-----------|--------------|-----------------|----------------|------------|------------|------------|---------------|
| 1         | 1.00         |                 | SESWSE         | 19         | 5N         | 13W        | DEER LODGE    |

**Total:** 1.00

**Remarks:**



**THE FOLLOWING ISSUES WERE IDENTIFIED BY THE DNRC DURING ITS EXAMINATION OF THIS WATER RIGHT CLAIM.**

THE WATER RIGHTS LISTED FOLLOWING THIS STATEMENT APPEAR TO BE DUPLICATE FILINGS APPEARS ONLY ONE WATER RIGHT IS INVOLVED.

30113723            30129390

THIS CLAIM NUMBER WAS NOT INCLUDED IN THE BASIN 76GJ DECREE ISSUED 05/19/2016.

**A BETTER UNDERSTANDING OF YOUR CLAIMED WATER RIGHT CAN BE OBTAINED BY COMPARING YOUR RIGHT WITH OTHER CLAIMS IN THE BASIN. FOR EXAMPLE, COMPARE PRIORITY DATES, FLOW RATES, VOLUMES, OR ACRES IRRIGATED. ALSO, YOUR WATER RIGHT MAY BE SUBJECT TO WATER RIGHTS IN ADJOINING SUBBASINS OR BASINS AS WELL AS BEING SUBJECT TO OTHER RIGHTS ON YOUR SOURCE OF SUPPLY. FINALLY, YOUR WATER RIGHT MAY BE SUBJECT TO INDIAN RESERVED AND FEDERAL RESERVED WATER RIGHTS.**

**COMPLETE DETAILS REGARDING THE DNRC PREPARATION OF THIS INTERLOCUTORY DECREE AND RELATED MATERIALS CAN BE REVIEWED AT THE OFFICE LOCATIONS IDENTIFIED IN THE DOCUMENT ENTITLED "NOTICE OF ENTRY OF INTERLOCUTORY DECREE AND NOTICE OF AVAILABILITY."**

**SEE GENERAL FINDINGS OF FACT AND CONCLUSIONS OF LAW FOR FURTHER EXPLANATION OF YOUR CLAIMED WATER RIGHT. THESE FINDINGS CAN BE FOUND AS INDICATED IN THE DOCUMENT ENTITLED "NOTICE OF ENTRY OF INTERLOCUTORY DECREE AND NOTICE OF AVAILABILITY." IF YOU NEED OBJECTION FORMS, OR HAVE QUESTIONS ABOUT WATER COURT PROCEDURES OR CHANGES TO YOUR RIGHT, YOU CAN CONTACT THE WATER COURT BY CALLING 1-800-624-3270 (WITHIN MONTANA ONLY) OR 1-406-586-4364, OR BY WRITING TO P.O. BOX 1389, BOZEMAN, MT 59771-1389.**

**INTERLOCUTORY DECREE  
FLINT CREEK  
BASIN 76GJ  
ABSTRACT OF WATER RIGHT CLAIM**

**IMPORTANT NOTICE**

**THIS WATER RIGHT ABSTRACT MAY INCLUDE MODIFICATIONS OF THE WATER RIGHT AS CLAIMED OR AMENDED. MODIFICATIONS ARE AUTHORIZED BY THE MONTANA SUPREME COURT WATER RIGHT CLAIMS EXAMINATION RULES OR BY ORDER OF THE WATER COURT. OBJECTIONS MAY BE FILED ACCORDING TO PROCEDURES OUTLINED IN THE "NOTICE OF ENTRY OF INTERLOCUTORY DECREE AND NOTICE OF AVAILABILITY".**

**Water Right Number:** 76GJ 30130611 STATEMENT OF CLAIM

**Version:** 1 -- ORIGINAL RIGHT

**Status:** ACTIVE

**Owners:** SETH A BARLOW  
7 BROOKPARK DR  
BILLINGS, MT 59102-6701

**Priority Date:** MARCH 19, 1965

**Type of Historical Right:** FILED

**Purpose (Use):** DOMESTIC

**Flow Rate:** 50.00 CFS

**Volume:**

**Households:** 1

**Maximum Acres:** 1.00

**\*Source Name:** SPRING, UNNAMED TRIBUTARY OF STEWART GULCH

**Source Type:** GROUNDWATER

**Point of Diversion and Means of Diversion:**

| <u>ID</u> | <u>Govt Lot</u> | <u>Qtr Sec</u> | <u>Sec</u> | <u>Twp</u> | <u>Rge</u> | <u>County</u> |
|-----------|-----------------|----------------|------------|------------|------------|---------------|
| 1         |                 | SWSWSE         | 17         | 7N         | 13W        | GRANITE       |

**\*Period of Diversion:** MAY 1 TO OCTOBER 31

**Diversion Means:** PIPELINE

THE TOWNSHIP IS UNSURVEYED. THE LEGAL LAND DESCRIPTION FOR THE POINT OF DIVERSION HAS BEEN ESTIMATED.

THE POINT OF DIVERSION IS LOCATED IN PROTRACTED BLOCK 45.

THE PERIOD OF DIVERSION HAS BEEN STANDARDIZED BY DNRC FOR THIS CLAIM.

**\*Period of Use:** MAY 1 TO OCTOBER 31

**Place of Use:**

| <u>ID</u>     | <u>Acres</u> | <u>Govt Lot</u> | <u>Qtr Sec</u> | <u>Sec</u> | <u>Twp</u> | <u>Rge</u> | <u>County</u> |
|---------------|--------------|-----------------|----------------|------------|------------|------------|---------------|
| 1             | 1.00         |                 | NESWSW         | 17         | 7N         | 13W        | GRANITE       |
| <b>Total:</b> | 1.00         |                 |                |            |            |            |               |

THE PLACE OF USE IS LOCATED IN PROTRACTED BLOCK 45.

THE TOWNSHIP IS UNSURVEYED. THE LEGAL LAND DESCRIPTION FOR THE PLACE OF USE HAS BEEN ESTIMATED.

**Remarks:**

**THE FOLLOWING ISSUES WERE IDENTIFIED BY THE DNRC DURING ITS EXAMINATION OF THIS WATER RIGHT CLAIM.**

THIS CLAIM NUMBER WAS NOT INCLUDED IN THE BASIN 76GJ DECREE ISSUED 05/19/2016.

THE CLAIMED FLOW RATE EXCEEDS THE 35 GPM GUIDELINE FOR THIS PURPOSE AND CANNOT BE CONFIRMED DUE TO LACK OF DATA. IF NO OBJECTIONS ARE FILED TO THE FLOW RATE FOR THIS CLAIM, THE FLOW RATE WILL REMAIN AS IT APPEARS ON THIS ABSTRACT AND THE REMARK WILL BE REMOVED FROM THE CLAIM.

THE WATER RIGHTS LISTED FOLLOWING THIS STATEMENT WERE FILED BY DIFFERENT PARTIES WHO CLAIM OVERLAPPING PLACES OF USE. 76GJ 30130611, 76GJ 51146-00.

NO VOLUME HAS BEEN CLAIMED. THE VOLUME GUIDELINE FOR THIS PURPOSE IS 4.00 ACRE-FEET PER YEAR.

**A BETTER UNDERSTANDING OF YOUR CLAIMED WATER RIGHT CAN BE OBTAINED BY COMPARING YOUR RIGHT WITH OTHER CLAIMS IN THE BASIN. FOR EXAMPLE, COMPARE PRIORITY DATES, FLOW RATES, VOLUMES, OR ACRES IRRIGATED. ALSO, YOUR WATER RIGHT MAY BE SUBJECT TO WATER RIGHTS IN ADJOINING SUBBASINS OR BASINS AS WELL AS BEING SUBJECT TO OTHER RIGHTS ON YOUR SOURCE OF SUPPLY. FINALLY, YOUR WATER RIGHT MAY BE SUBJECT TO INDIAN RESERVED AND FEDERAL RESERVED WATER RIGHTS.**

**COMPLETE DETAILS REGARDING THE DNRC PREPARATION OF THIS INTERLOCUTORY DECREE AND RELATED MATERIALS CAN BE REVIEWED AT THE OFFICE LOCATIONS IDENTIFIED IN THE DOCUMENT ENTITLED "NOTICE OF ENTRY OF INTERLOCUTORY DECREE AND NOTICE OF AVAILABILITY."**

**SEE GENERAL FINDINGS OF FACT AND CONCLUSIONS OF LAW FOR FURTHER EXPLANATION OF YOUR CLAIMED WATER RIGHT. THESE FINDINGS CAN BE FOUND AS INDICATED IN THE DOCUMENT ENTITLED "NOTICE OF ENTRY OF INTERLOCUTORY DECREE AND NOTICE OF AVAILABILITY." IF YOU NEED OBJECTION FORMS, OR HAVE QUESTIONS ABOUT WATER COURT PROCEDURES OR CHANGES TO YOUR RIGHT, YOU CAN CONTACT THE WATER COURT BY CALLING 1-800-624-3270 (WITHIN MONTANA ONLY) OR 1-406-586-4364, OR BY WRITING TO P.O. BOX 1389, BOZEMAN, MT 59771-1389.**

**INTERLOCUTORY DECREE  
FLINT CREEK  
BASIN 76GJ  
ABSTRACT OF WATER RIGHT CLAIM**

**IMPORTANT NOTICE**

**THIS WATER RIGHT ABSTRACT MAY INCLUDE MODIFICATIONS OF THE WATER RIGHT AS CLAIMED OR AMENDED. MODIFICATIONS ARE AUTHORIZED BY THE MONTANA SUPREME COURT WATER RIGHT CLAIMS EXAMINATION RULES OR BY ORDER OF THE WATER COURT. OBJECTIONS MAY BE FILED ACCORDING TO PROCEDURES OUTLINED IN THE "NOTICE OF ENTRY OF INTERLOCUTORY DECREE AND NOTICE OF AVAILABILITY".**

**Water Right Number:** 76GJ 30131532 STATEMENT OF CLAIM

**Version:** 1 -- ORIGINAL RIGHT

**Status:** ACTIVE

**Owners:** TWIN WILLOWS LLC  
1158 HIGHWAY 191  
BIG TIMBER, MT 59011-7708

**Priority Date:** JULY 1, 1950

**Type of Historical Right:** USE

**Purpose (Use):** DOMESTIC

**Flow Rate:**

**Volume:**

**Households:** 1

**Maximum Acres:** 1.00

**\*Source Name:** GROUNDWATER

**Source Type:** GROUNDWATER

**\*Point of Diversion and Means of Diversion:**

| <u>ID</u> | <u>Govt Lot</u> | <u>Qtr Sec</u> | <u>Sec</u> | <u>Twp</u> | <u>Rge</u> | <u>County</u> |
|-----------|-----------------|----------------|------------|------------|------------|---------------|
| 1         | 4               | SWSWNWNW       | 17         | 5N         | 13W        | DEER LODGE    |

**\*Period of Diversion:** JANUARY 1 TO DECEMBER 31

**Diversion Means:** WELL

THE PERIOD OF DIVERSION HAS BEEN STANDARDIZED BY DNRC FOR THIS CLAIM.

**\*Period of Use:** JANUARY 1 TO DECEMBER 31

**\*Place of Use:**

| <u>ID</u> | <u>Acres</u> | <u>Govt Lot</u> | <u>Qtr Sec</u> | <u>Sec</u> | <u>Twp</u> | <u>Rge</u> | <u>County</u> |
|-----------|--------------|-----------------|----------------|------------|------------|------------|---------------|
| 1         | 1.00         | 4               | SWSWNWNW       | 17         | 5N         | 13W        | DEER LODGE    |

**Total:** 1.00

**Remarks:**

THE WATER RIGHTS LISTED FOLLOWING THIS STATEMENT ARE MULTIPLE USES OF THE SAME RIGHT. THE USE OF THIS RIGHT FOR SEVERAL PURPOSES DOES NOT INCREASE THE EXTENT OF THE WATER RIGHT. RATHER IT DECREES THE RIGHT TO ALTERNATE AND EXCHANGE THE USE (PURPOSE) OF THE WATER IN ACCORD WITH HISTORICAL PRACTICES.

30131532

30131538

**THE FOLLOWING ISSUES WERE IDENTIFIED BY THE DNRC DURING ITS EXAMINATION OF THIS WATER RIGHT CLAIM.**

THIS CLAIM NUMBER WAS NOT INCLUDED IN THE BASIN 76GJ DECREE ISSUED 05/19/2016.

NO QUANTIFIED FLOW RATE HAS BEEN CLAIMED.

THE CLAIMED POINT OF DIVERSION IS IN QUESTION. THE LOCATION OF THE WELL CANNOT BE IDENTIFIED FROM AVAILABLE DATA.

THE CLAIMED WELL COULD NOT BE IDENTIFIED FROM DATA SUBMITTED WITH THE CLAIM.

NO VOLUME HAS BEEN CLAIMED. THE VOLUME GUIDELINE FOR THIS PURPOSE IS 4.00 ACRE-Feet PER YEAR.

**A BETTER UNDERSTANDING OF YOUR CLAIMED WATER RIGHT CAN BE OBTAINED BY COMPARING YOUR RIGHT WITH OTHER CLAIMS IN THE BASIN. FOR EXAMPLE, COMPARE PRIORITY DATES, FLOW RATES, VOLUMES, OR ACRES IRRIGATED. ALSO, YOUR WATER RIGHT MAY BE SUBJECT TO WATER RIGHTS IN ADJOINING SUBBASINS OR BASINS AS WELL AS BEING SUBJECT TO OTHER RIGHTS ON YOUR SOURCE OF SUPPLY. FINALLY, YOUR WATER RIGHT MAY BE SUBJECT TO INDIAN RESERVED AND FEDERAL RESERVED WATER RIGHTS.**

**COMPLETE DETAILS REGARDING THE DNRC PREPARATION OF THIS INTERLOCUTORY DECREE AND RELATED MATERIALS CAN BE REVIEWED AT THE OFFICE LOCATIONS IDENTIFIED IN THE DOCUMENT ENTITLED "NOTICE OF ENTRY OF INTERLOCUTORY DECREE AND NOTICE OF AVAILABILITY."**

**SEE GENERAL FINDINGS OF FACT AND CONCLUSIONS OF LAW FOR FURTHER EXPLANATION OF YOUR CLAIMED WATER RIGHT. THESE FINDINGS CAN BE FOUND AS INDICATED IN THE DOCUMENT ENTITLED "NOTICE OF ENTRY OF INTERLOCUTORY DECREE AND NOTICE OF AVAILABILITY." IF YOU NEED OBJECTION FORMS, OR HAVE QUESTIONS ABOUT WATER COURT PROCEDURES OR CHANGES TO YOUR RIGHT, YOU CAN CONTACT THE WATER COURT BY CALLING 1-800-624-3270 (WITHIN MONTANA ONLY) OR 1-406-586-4364, OR BY WRITING TO P.O. BOX 1389, BOZEMAN, MT 59771-1389.**

**INTERLOCUTORY DECREE  
FLINT CREEK  
BASIN 76GJ  
ABSTRACT OF WATER RIGHT CLAIM**

**IMPORTANT NOTICE**

**THIS WATER RIGHT ABSTRACT MAY INCLUDE MODIFICATIONS OF THE WATER RIGHT AS CLAIMED OR AMENDED. MODIFICATIONS ARE AUTHORIZED BY THE MONTANA SUPREME COURT WATER RIGHT CLAIMS EXAMINATION RULES OR BY ORDER OF THE WATER COURT. OBJECTIONS MAY BE FILED ACCORDING TO PROCEDURES OUTLINED IN THE "NOTICE OF ENTRY OF INTERLOCUTORY DECREE AND NOTICE OF AVAILABILITY".**

**Water Right Number:** 76GJ 30131538 STATEMENT OF CLAIM

**Version:** 1 -- ORIGINAL RIGHT

**Status:** ACTIVE

**Owners:** TWIN WILLOWS LLC  
1158 HIGHWAY 191  
BIG TIMBER, MT 59011-7708

**Priority Date:** JULY 1, 1950

**Type of Historical Right:** USE

**Purpose (Use):** STOCK

**Flow Rate:**

**\*Volume:** THIS RIGHT INCLUDES THE AMOUNT OF WATER CONSUMPTIVELY USED FOR STOCKWATERING PURPOSES AT THE RATE OF 30 GALLONS PER DAY PER ANIMAL UNIT. ANIMAL UNITS SHALL BE BASED ON REASONABLE CARRYING CAPACITY AND HISTORICAL USE OF THE AREA SERVICED BY THIS WATER SOURCE.

**\*Source Name:** GROUNDWATER

**Source Type:** GROUNDWATER

**\*Point of Diversion and Means of Diversion:**

| <u>ID</u> | <u>Govt Lot</u> | <u>Qtr Sec</u> | <u>Sec</u> | <u>Twp</u> | <u>Rge</u> | <u>County</u> |
|-----------|-----------------|----------------|------------|------------|------------|---------------|
| 1         | 4               | SWSWNWNW       | 17         | 5N         | 13W        | DEER LODGE    |

**\*Period of Diversion:** JANUARY 1 TO DECEMBER 31

**Diversion Means:** WELL

THE PERIOD OF DIVERSION HAS BEEN STANDARDIZED BY DNRC FOR THIS CLAIM.

**\*Period of Use:** JANUARY 1 TO DECEMBER 31

**\*Place of Use:**

| <u>ID</u> | <u>Acres</u> | <u>Govt Lot</u> | <u>Qtr Sec</u> | <u>Sec</u> | <u>Twp</u> | <u>Rge</u> | <u>County</u> |
|-----------|--------------|-----------------|----------------|------------|------------|------------|---------------|
| 1         |              | 4               | SWSWNWNW       | 17         | 5N         | 13W        | DEER LODGE    |

**Remarks:**

THE WATER RIGHTS LISTED FOLLOWING THIS STATEMENT ARE MULTIPLE USES OF THE SAME RIGHT. THE USE OF THIS RIGHT FOR SEVERAL PURPOSES DOES NOT INCREASE THE EXTENT OF THE WATER RIGHT. RATHER IT DECREES THE RIGHT TO ALTERNATE AND EXCHANGE THE USE (PURPOSE) OF THE WATER IN ACCORD WITH HISTORICAL PRACTICES.

30131532

30131538

**THE FOLLOWING ISSUES WERE IDENTIFIED BY THE DNRC DURING ITS EXAMINATION OF THIS WATER RIGHT CLAIM.**

THIS CLAIM NUMBER WAS NOT INCLUDED IN THE BASIN 76GJ DECREE ISSUED 05/19/2016.

NO QUANTIFIED FLOW RATE HAS BEEN CLAIMED.

THE CLAIMED POINT OF DIVERSION IS IN QUESTION. THE LOCATION OF THE WELL CANNOT BE IDENTIFIED FROM AVAILABLE DATA.

THE CLAIMED WELL COULD NOT BE IDENTIFIED FROM DATA SUBMITTED WITH THE CLAIM.

**A BETTER UNDERSTANDING OF YOUR CLAIMED WATER RIGHT CAN BE OBTAINED BY COMPARING YOUR RIGHT WITH OTHER CLAIMS IN THE BASIN. FOR EXAMPLE, COMPARE PRIORITY DATES, FLOW RATES, VOLUMES, OR ACRES IRRIGATED. ALSO, YOUR WATER RIGHT MAY BE SUBJECT TO WATER RIGHTS IN ADJOINING SUBBASINS OR BASINS AS WELL AS BEING SUBJECT TO OTHER RIGHTS ON YOUR SOURCE OF SUPPLY. FINALLY, YOUR WATER RIGHT MAY BE SUBJECT TO INDIAN RESERVED AND FEDERAL RESERVED WATER RIGHTS.**

**COMPLETE DETAILS REGARDING THE DNRC PREPARATION OF THIS INTERLOCUTORY DECREE AND RELATED MATERIALS CAN BE REVIEWED AT THE OFFICE LOCATIONS IDENTIFIED IN THE DOCUMENT ENTITLED "NOTICE OF ENTRY OF INTERLOCUTORY DECREE AND NOTICE OF AVAILABILITY."**

**SEE GENERAL FINDINGS OF FACT AND CONCLUSIONS OF LAW FOR FURTHER EXPLANATION OF YOUR CLAIMED WATER RIGHT. THESE FINDINGS CAN BE FOUND AS INDICATED IN THE DOCUMENT ENTITLED "NOTICE OF ENTRY OF INTERLOCUTORY DECREE AND NOTICE OF AVAILABILITY." IF YOU NEED OBJECTION FORMS, OR HAVE QUESTIONS ABOUT WATER COURT PROCEDURES OR CHANGES TO YOUR RIGHT, YOU CAN CONTACT THE WATER COURT BY CALLING 1-800-624-3270 (WITHIN MONTANA ONLY) OR 1-406-586-4364, OR BY WRITING TO P.O. BOX 1389, BOZEMAN, MT 59711-1389.**

**INTERLOCUTORY DECREE  
FLINT CREEK  
BASIN 76GJ  
ABSTRACT OF WATER RIGHT CLAIM**

**IMPORTANT NOTICE**

**THIS WATER RIGHT ABSTRACT MAY INCLUDE MODIFICATIONS OF THE WATER RIGHT AS CLAIMED OR AMENDED. MODIFICATIONS ARE AUTHORIZED BY THE MONTANA SUPREME COURT WATER RIGHT CLAIMS EXAMINATION RULES OR BY ORDER OF THE WATER COURT. OBJECTIONS MAY BE FILED ACCORDING TO PROCEDURES OUTLINED IN THE "NOTICE OF ENTRY OF INTERLOCUTORY DECREE AND NOTICE OF AVAILABILITY".**

**Water Right Number:** 76GJ 30133682 STATEMENT OF CLAIM

**Version:** 1 -- ORIGINAL RIGHT

**Status:** ACTIVE

**Owners:** CHRIS MARCUSON  
7921 ENGLISH OAK CIRCLE  
GILROY, CA 95020

MONICA MARCUSON  
7921 ENGLISH OAK CIRCLE  
GILROY, CA 95020

**Priority Date:** JUNE 1, 1958

**Type of Historical Right:** DECREED

**Purpose (Use):** DOMESTIC

**Flow Rate:** 3.00 GPM

**Volume:** 1.63 AC-FT

**Households:** 1

**Maximum Acres:** 0.25

**\*Source Name:** GROUNDWATER

**Source Type:** GROUNDWATER

**\*Point of Diversion and Means of Diversion:**

| <u>ID</u> | <u>Govt Lot</u> | <u>Qtr Sec</u> | <u>Sec</u> | <u>Twp</u> | <u>Rge</u> | <u>County</u> |
|-----------|-----------------|----------------|------------|------------|------------|---------------|
| 1         |                 | SENESE         | 24         | 5N         | 14W        | GRANITE       |

**Period of Diversion:** JANUARY 1 TO DECEMBER 31

**Diversion Means:** WELL

**Subdivision:** DENTON TRACTS TRACT/LOT: 13D

**Period of Use:** JANUARY 1 TO DECEMBER 31

**\*Place of Use:**

| <u>ID</u>           | <u>Acres</u> | <u>Govt Lot</u>              | <u>Qtr Sec</u> | <u>Sec</u> | <u>Twp</u> | <u>Rge</u> | <u>County</u> |
|---------------------|--------------|------------------------------|----------------|------------|------------|------------|---------------|
| 1                   | 0.25         |                              | SENESE         | 24         | 5N         | 14W        | GRANITE       |
| <b>Subdivision:</b> |              | DENTON TRACTS TRACT/LOT: 13D |                |            |            |            |               |
| <b>Total:</b>       | 0.25         |                              |                |            |            |            |               |

**Remarks:**

**THE FOLLOWING ISSUES WERE IDENTIFIED BY THE DNRC DURING ITS EXAMINATION OF THIS WATER RIGHT CLAIM.**

THIS CLAIM NUMBER WAS NOT INCLUDED IN THE BASIN 76GJ DECREE ISSUED 05/19/2016.

THE TYPE OF HISTORICAL RIGHT AND PRIORITY DATE MAY BE QUESTIONABLE. DOCUMENTATION TO SUPPORT THE TYPE OF HISTORICAL RIGHT AND PRIORITY DATE WAS NOT SUBMITTED WITH THIS CLAIM.

**A BETTER UNDERSTANDING OF YOUR CLAIMED WATER RIGHT CAN BE OBTAINED BY COMPARING YOUR RIGHT WITH OTHER CLAIMS IN THE BASIN. FOR EXAMPLE, COMPARE PRIORITY DATES, FLOW RATES, VOLUMES, OR ACRES IRRIGATED. ALSO, YOUR WATER RIGHT MAY BE SUBJECT TO WATER RIGHTS IN ADJOINING SUBBASINS OR BASINS AS WELL AS BEING SUBJECT TO OTHER RIGHTS ON YOUR SOURCE OF SUPPLY. FINALLY, YOUR WATER RIGHT MAY BE SUBJECT TO INDIAN RESERVED AND FEDERAL RESERVED WATER RIGHTS.**

**COMPLETE DETAILS REGARDING THE DNRC PREPARATION OF THIS INTERLOCUTORY DECREE AND RELATED MATERIALS CAN BE REVIEWED AT THE OFFICE LOCATIONS IDENTIFIED IN THE DOCUMENT ENTITLED "NOTICE OF ENTRY OF INTERLOCUTORY DECREE AND NOTICE OF AVAILABILITY."**

**SEE GENERAL FINDINGS OF FACT AND CONCLUSIONS OF LAW FOR FURTHER EXPLANATION OF YOUR CLAIMED WATER RIGHT. THESE FINDINGS CAN BE FOUND AS INDICATED IN THE DOCUMENT ENTITLED "NOTICE OF ENTRY OF INTERLOCUTORY DECREE AND NOTICE OF AVAILABILITY." IF YOU NEED OBJECTION FORMS, OR HAVE QUESTIONS ABOUT WATER COURT PROCEDURES OR CHANGES TO YOUR RIGHT, YOU CAN CONTACT THE WATER COURT BY CALLING 1-800-624-3270 (WITHIN MONTANA ONLY) OR 1-406-586-4364, OR BY WRITING TO P.O. BOX 1389, BOZEMAN, MT 59771-1389.**

**INTERLOCUTORY DECREE  
FLINT CREEK  
BASIN 76GJ  
ABSTRACT OF WATER RIGHT CLAIM**

**IMPORTANT NOTICE**

**THIS WATER RIGHT ABSTRACT MAY INCLUDE MODIFICATIONS OF THE WATER RIGHT AS CLAIMED OR AMENDED. MODIFICATIONS ARE AUTHORIZED BY THE MONTANA SUPREME COURT WATER RIGHT CLAIMS EXAMINATION RULES OR BY ORDER OF THE WATER COURT. OBJECTIONS MAY BE FILED ACCORDING TO PROCEDURES OUTLINED IN THE "NOTICE OF ENTRY OF INTERLOCUTORY DECREE AND NOTICE OF AVAILABILITY".**

**Water Right Number:** 76GJ 30134214 STATEMENT OF CLAIM

**Version:** 1 -- ORIGINAL RIGHT

**Status:** ACTIVE

**Owners:** BRIAN M TERRANOVA  
2602 BRECKENRIDGE S CIR  
HENDERSON, NV 89074

PETER J TERRANOVA  
2602 BRECKENRIDGE S CIR  
HENDERSON, NV 89074

**\*Priority Date:** MAY 20, 2019

THE PRIORITY DATE OF THIS WATER RIGHT HAS BEEN CHANGED TO THE FILING DATE OF THE STATEMENT OF CLAIM. THE PRIORITY DATE MAY BE CONTESTED BY PROPER OBJECTION.

THIS IS AN EXISTING RIGHT. ITS POST-1973 PRIORITY DATE IS DECREED PURSUANT TO SECTION 85-2-306(4) MCA.

**\*Type of Historical Right:** FILED

**Purpose (Use):** DOMESTIC

**Flow Rate:** 10.00 GPM

**Volume:** 1.50 AC-FT

**Households:** 1

**Maximum Acres:** 5.00

**\*Source Name:** SPRING, UNNAMED TRIBUTARY OF FLINT CREEK, NORTH FORK

**Source Type:** GROUNDWATER

**\*Point of Diversion and Means of Diversion:**

| <u>ID</u> | <u>Govt Lot</u> | <u>Qtr Sec</u> | <u>Sec</u> | <u>Twp</u> | <u>Rge</u> | <u>County</u> |
|-----------|-----------------|----------------|------------|------------|------------|---------------|
| 1         |                 | NESWNE         | 14         | 6N         | 13W        | GRANITE       |

**\*Period of Diversion:** MAY 1 TO OCTOBER 31

**Diversion Means:** SPRING BOX

THE POINT OF DIVERSION IS LOCATED IN MINERAL SURVEY 9114A.

\*Period of Use: MAY 1 TO OCTOBER 31

\*Place of Use:

| <u>ID</u>     | <u>Acres</u> | <u>Govt Lot</u> | <u>Qtr Sec</u> | <u>Sec</u> | <u>Twp</u> | <u>Rge</u> | <u>County</u> |
|---------------|--------------|-----------------|----------------|------------|------------|------------|---------------|
| 1             | 5.00         |                 | NESWNE         | 14         | 6N         | 13W        | GRANITE       |
| <b>Total:</b> | 5.00         |                 |                |            |            |            |               |

THE PLACE OF USE IS LOCATED IN MINERAL SURVEY 9114A.

**Remarks:**

THE FOLLOWING ISSUES WERE IDENTIFIED BY THE DNRC DURING ITS EXAMINATION OF THIS WATER RIGHT CLAIM.

THIS CLAIM NUMBER WAS NOT INCLUDED IN THE BASIN 76GJ DECREE ISSUED 05/19/2016.

A BETTER UNDERSTANDING OF YOUR CLAIMED WATER RIGHT CAN BE OBTAINED BY COMPARING YOUR RIGHT WITH OTHER CLAIMS IN THE BASIN. FOR EXAMPLE, COMPARE PRIORITY DATES, FLOW RATES, VOLUMES, OR ACRES IRRIGATED. ALSO, YOUR WATER RIGHT MAY BE SUBJECT TO WATER RIGHTS IN ADJOINING SUBBASINS OR BASINS AS WELL AS BEING SUBJECT TO OTHER RIGHTS ON YOUR SOURCE OF SUPPLY. FINALLY, YOUR WATER RIGHT MAY BE SUBJECT TO INDIAN RESERVED AND FEDERAL RESERVED WATER RIGHTS.

COMPLETE DETAILS REGARDING THE DNRC PREPARATION OF THIS INTERLOCUTORY DECREE AND RELATED MATERIALS CAN BE REVIEWED AT THE OFFICE LOCATIONS IDENTIFIED IN THE DOCUMENT ENTITLED "NOTICE OF ENTRY OF INTERLOCUTORY DECREE AND NOTICE OF AVAILABILITY."

SEE GENERAL FINDINGS OF FACT AND CONCLUSIONS OF LAW FOR FURTHER EXPLANATION OF YOUR CLAIMED WATER RIGHT. THESE FINDINGS CAN BE FOUND AS INDICATED IN THE DOCUMENT ENTITLED "NOTICE OF ENTRY OF INTERLOCUTORY DECREE AND NOTICE OF AVAILABILITY." IF YOU NEED OBJECTION FORMS, OR HAVE QUESTIONS ABOUT WATER COURT PROCEDURES OR CHANGES TO YOUR RIGHT, YOU CAN CONTACT THE WATER COURT BY CALLING 1-800-624-3270 (WITHIN MONTANA ONLY) OR 1-406-586-4364, OR BY WRITING TO P.O. BOX 1389, BOZEMAN, MT 59771-1389.

**INTERLOCUTORY DECREE  
FLINT CREEK  
BASIN 76GJ  
ABSTRACT OF WATER RIGHT CLAIM**

**IMPORTANT NOTICE**

**THIS WATER RIGHT ABSTRACT MAY INCLUDE MODIFICATIONS OF THE WATER RIGHT AS CLAIMED OR AMENDED. MODIFICATIONS ARE AUTHORIZED BY THE MONTANA SUPREME COURT WATER RIGHT CLAIMS EXAMINATION RULES OR BY ORDER OF THE WATER COURT. OBJECTIONS MAY BE FILED ACCORDING TO PROCEDURES OUTLINED IN THE "NOTICE OF ENTRY OF INTERLOCUTORY DECREE AND NOTICE OF AVAILABILITY".**

**Water Right Number:** 76GJ 30134790 STATEMENT OF CLAIM

**Version:** 1 -- ORIGINAL RIGHT

**Status:** ACTIVE

**Owners:** CORLETT RANCH LLC  
44 WILLOW TREE LN  
DRUMMOND, MT 59832-9741

**\*Priority Date:** DECEMBER 31, 1939

**Type of Historical Right:** USE

**Purpose (Use):** DOMESTIC

**Flow Rate:** 12.00 GPM

**Volume:** 1.00 AC-FT

**\*Source Name:** GROUNDWATER

**Source Type:** GROUNDWATER

**\*Point of Diversion and Means of Diversion:**

| <u>ID</u> | <u>Govt Lot</u> | <u>Qtr Sec</u> | <u>Sec</u> | <u>Twp</u> | <u>Rge</u> | <u>County</u> |
|-----------|-----------------|----------------|------------|------------|------------|---------------|
| 1         |                 | SESENW         | 22         | 10N        | 13W        | GRANITE       |

**Period of Diversion:** JANUARY 1 TO DECEMBER 31

**Diversion Means:** WELL

**Period of Use:** JANUARY 1 TO DECEMBER 31

**\*Place of Use:**

| <u>ID</u> | <u>Acres</u> | <u>Govt Lot</u> | <u>Qtr Sec</u> | <u>Sec</u> | <u>Twp</u> | <u>Rge</u> | <u>County</u> |
|-----------|--------------|-----------------|----------------|------------|------------|------------|---------------|
| 1         |              |                 | SESENW         | 22         | 10N        | 13W        | GRANITE       |

**Remarks:**

THE FOLLOWING ISSUES WERE IDENTIFIED BY THE DNRC DURING ITS EXAMINATION OF THIS WATER RIGHT CLAIM.

THIS CLAIM NUMBER WAS NOT INCLUDED IN THE BASIN 76GJ DECREE ISSUED 05/19/2016.

THE PRIORITY DATE MAY BE QUESTIONABLE. IT IS UNCLEAR WHETHER THE CLAIMED PRIORITY DATE IS DECEMBER 31, 1939 OR MAY 31, 1945.

THE CLAIMED VOLUME WAS NOT EXAMINED. THE CLAIMED NUMBER OF HOUSEHOLDS AND ACRES OF DOMESTIC IRRIGATION COULD NOT BE IDENTIFIED.

**A BETTER UNDERSTANDING OF YOUR CLAIMED WATER RIGHT CAN BE OBTAINED BY COMPARING YOUR RIGHT WITH OTHER CLAIMS IN THE BASIN. FOR EXAMPLE, COMPARE PRIORITY DATES, FLOW RATES, VOLUMES, OR ACRES IRRIGATED. ALSO, YOUR WATER RIGHT MAY BE SUBJECT TO WATER RIGHTS IN ADJOINING SUBBASINS OR BASINS AS WELL AS BEING SUBJECT TO OTHER RIGHTS ON YOUR SOURCE OF SUPPLY. FINALLY, YOUR WATER RIGHT MAY BE SUBJECT TO INDIAN RESERVED AND FEDERAL RESERVED WATER RIGHTS.**

**COMPLETE DETAILS REGARDING THE DNRC PREPARATION OF THIS INTERLOCUTORY DECREE AND RELATED MATERIALS CAN BE REVIEWED AT THE OFFICE LOCATIONS IDENTIFIED IN THE DOCUMENT ENTITLED "NOTICE OF ENTRY OF INTERLOCUTORY DECREE AND NOTICE OF AVAILABILITY."**

**SEE GENERAL FINDINGS OF FACT AND CONCLUSIONS OF LAW FOR FURTHER EXPLANATION OF YOUR CLAIMED WATER RIGHT. THESE FINDINGS CAN BE FOUND AS INDICATED IN THE DOCUMENT ENTITLED "NOTICE OF ENTRY OF INTERLOCUTORY DECREE AND NOTICE OF AVAILABILITY." IF YOU NEED OBJECTION FORMS, OR HAVE QUESTIONS ABOUT WATER COURT PROCEDURES OR CHANGES TO YOUR RIGHT, YOU CAN CONTACT THE WATER COURT BY CALLING 1-800-624-3270 (WITHIN MONTANA ONLY) OR 1-406-586-4364, OR BY WRITING TO P.O. BOX 1389, BOZEMAN, MT 59771-1389.**

**INTERLOCUTORY DECREE  
FLINT CREEK  
BASIN 76GJ  
ABSTRACT OF WATER RIGHT CLAIM**

**IMPORTANT NOTICE**

**THIS WATER RIGHT ABSTRACT MAY INCLUDE MODIFICATIONS OF THE WATER RIGHT AS CLAIMED OR AMENDED. MODIFICATIONS ARE AUTHORIZED BY THE MONTANA SUPREME COURT WATER RIGHT CLAIMS EXAMINATION RULES OR BY ORDER OF THE WATER COURT. OBJECTIONS MAY BE FILED ACCORDING TO PROCEDURES OUTLINED IN THE "NOTICE OF ENTRY OF INTERLOCUTORY DECREE AND NOTICE OF AVAILABILITY".**

**Water Right Number:** 76GJ 30134791 STATEMENT OF CLAIM

**Version:** 1 -- ORIGINAL RIGHT

**Status:** ACTIVE

**Owners:** CORLETT RANCH LLC  
44 WILLOW TREE LN  
DRUMMOND, MT 59832-9741

**\*Priority Date:** DECEMBER 31, 1935

**Type of Historical Right:** USE

**Purpose (Use):** STOCK

**\*Flow Rate:** A SPECIFIC FLOW RATE HAS NOT BEEN DECREED BECAUSE THIS USE CONSISTS OF STOCK DRINKING DIRECTLY FROM THE SOURCE, OR FROM A DITCH SYSTEM. THE FLOW RATE IS LIMITED TO THE MINIMUM AMOUNT HISTORICALLY NECESSARY TO SUSTAIN THIS PURPOSE.

**\*Volume:** THIS RIGHT INCLUDES THE AMOUNT OF WATER CONSUMPTIVELY USED FOR STOCKWATERING PURPOSES AT THE RATE OF 30 GALLONS PER DAY PER ANIMAL UNIT. ANIMAL UNITS SHALL BE BASED ON REASONABLE CARRYING CAPACITY AND HISTORICAL USE OF THE AREA SERVICED BY THIS WATER SOURCE.

**\*Source Name:** UNNAMED TRIBUTARY OF CLARK FORK

**Source Type:** SURFACE WATER

**\*Point of Diversion and Means of Diversion:**

| <u>ID</u> | <u>Govt Lot</u> | <u>Qtr Sec</u> | <u>Sec</u> | <u>Twp</u> | <u>Rge</u> | <u>County</u> |
|-----------|-----------------|----------------|------------|------------|------------|---------------|
| 1         |                 | S2             | 3          | 10N        | 13W        | GRANITE       |

**Period of Diversion:** JANUARY 1 TO DECEMBER 31

**Diversion Means:** LIVESTOCK DIRECT FROM SOURCE

**Period of Use:** JANUARY 1 TO DECEMBER 31

**\*Place of Use:**

| <u>ID</u> | <u>Acres</u> | <u>Govt Lot</u> | <u>Qtr Sec</u> | <u>Sec</u> | <u>Twp</u> | <u>Rge</u> | <u>County</u> |
|-----------|--------------|-----------------|----------------|------------|------------|------------|---------------|
| 1         |              |                 | S2             | 3          | 10N        | 13W        | GRANITE       |

---

**Remarks:**

**THE FOLLOWING ISSUES WERE IDENTIFIED BY THE DNRC DURING ITS EXAMINATION OF THIS WATER RIGHT CLAIM.**

THIS CLAIM NUMBER WAS NOT INCLUDED IN THE BASIN 76GJ DECREE ISSUED 05/19/2016.

**A BETTER UNDERSTANDING OF YOUR CLAIMED WATER RIGHT CAN BE OBTAINED BY COMPARING YOUR RIGHT WITH OTHER CLAIMS IN THE BASIN. FOR EXAMPLE, COMPARE PRIORITY DATES, FLOW RATES, VOLUMES, OR ACRES IRRIGATED. ALSO, YOUR WATER RIGHT MAY BE SUBJECT TO WATER RIGHTS IN ADJOINING SUBBASINS OR BASINS AS WELL AS BEING SUBJECT TO OTHER RIGHTS ON YOUR SOURCE OF SUPPLY. FINALLY, YOUR WATER RIGHT MAY BE SUBJECT TO INDIAN RESERVED AND FEDERAL RESERVED WATER RIGHTS.**

**COMPLETE DETAILS REGARDING THE DNRC PREPARATION OF THIS INTERLOCUTORY DECREE AND RELATED MATERIALS CAN BE REVIEWED AT THE OFFICE LOCATIONS IDENTIFIED IN THE DOCUMENT ENTITLED "NOTICE OF ENTRY OF INTERLOCUTORY DECREE AND NOTICE OF AVAILABILITY."**

**SEE GENERAL FINDINGS OF FACT AND CONCLUSIONS OF LAW FOR FURTHER EXPLANATION OF YOUR CLAIMED WATER RIGHT. THESE FINDINGS CAN BE FOUND AS INDICATED IN THE DOCUMENT ENTITLED "NOTICE OF ENTRY OF INTERLOCUTORY DECREE AND NOTICE OF AVAILABILITY." IF YOU NEED OBJECTION FORMS, OR HAVE QUESTIONS ABOUT WATER COURT PROCEDURES OR CHANGES TO YOUR RIGHT, YOU CAN CONTACT THE WATER COURT BY CALLING 1-800-624-3270 (WITHIN MONTANA ONLY) OR 1-406-586-4364, OR BY WRITING TO P.O. BOX 1389, BOZEMAN, MT 59771-1389.**

**INTERLOCUTORY DECREE  
FLINT CREEK  
BASIN 76GJ  
ABSTRACT OF WATER RIGHT CLAIM**

**IMPORTANT NOTICE**

**THIS WATER RIGHT ABSTRACT MAY INCLUDE MODIFICATIONS OF THE WATER RIGHT AS CLAIMED OR AMENDED. MODIFICATIONS ARE AUTHORIZED BY THE MONTANA SUPREME COURT WATER RIGHT CLAIMS EXAMINATION RULES OR BY ORDER OF THE WATER COURT. OBJECTIONS MAY BE FILED ACCORDING TO PROCEDURES OUTLINED IN THE "NOTICE OF ENTRY OF INTERLOCUTORY DECREE AND NOTICE OF AVAILABILITY".**

**Water Right Number:** 76GJ 30134895 STATEMENT OF CLAIM

**Version:** 1 -- ORIGINAL RIGHT

**Status:** ACTIVE

**Owners:** CARL NELSON RANCH CO  
PO BOX 353  
DRUMMOND, MT 59832

**\*Priority Date:** JUNE 30, 1914

**Type of Historical Right:** USE

**Purpose (Use):** STOCK

**\*Flow Rate:** A SPECIFIC FLOW RATE HAS NOT BEEN DECREED BECAUSE THIS USE CONSISTS OF STOCK DRINKING DIRECTLY FROM THE SOURCE, OR FROM A DITCH SYSTEM. THE FLOW RATE IS LIMITED TO THE MINIMUM AMOUNT HISTORICALLY NECESSARY TO SUSTAIN THIS PURPOSE.

**\*Volume:** THIS RIGHT INCLUDES THE AMOUNT OF WATER CONSUMPTIVELY USED FOR STOCKWATERING PURPOSES AT THE RATE OF 30 GALLONS PER DAY PER ANIMAL UNIT. ANIMAL UNITS SHALL BE BASED ON REASONABLE CARRYING CAPACITY AND HISTORICAL USE OF THE AREA SERVICED BY THIS WATER SOURCE.

**Source Name:** FLINT CREEK

**Source Type:** SURFACE WATER

**\*Point of Diversion and Means of Diversion:**

| <u>ID</u> | <u>Govt Lot</u> | <u>Qtr Sec</u> | <u>Sec</u> | <u>Twp</u> | <u>Rge</u> | <u>County</u> |
|-----------|-----------------|----------------|------------|------------|------------|---------------|
| 1         |                 | E2NW           | 25         | 10N        | 13W        | GRANITE       |

**Period of Diversion:** JANUARY 1 TO DECEMBER 31

**Diversion Means:** LIVESTOCK DIRECT FROM SOURCE

**Period of Use:** JANUARY 1 TO DECEMBER 31

**\*Place of Use:**

| <u>ID</u> | <u>Acres</u> | <u>Govt Lot</u> | <u>Qtr Sec</u> | <u>Sec</u> | <u>Twp</u> | <u>Rge</u> | <u>County</u> |
|-----------|--------------|-----------------|----------------|------------|------------|------------|---------------|
| 1         |              |                 | E2NW           | 25         | 10N        | 13W        | GRANITE       |

---

**Remarks:**

**THE FOLLOWING ISSUES WERE IDENTIFIED BY THE DNRC DURING ITS EXAMINATION OF THIS WATER RIGHT CLAIM.**

THIS CLAIM NUMBER WAS NOT INCLUDED IN THE BASIN 76GJ DECREE ISSUED 05/19/2016.

**A BETTER UNDERSTANDING OF YOUR CLAIMED WATER RIGHT CAN BE OBTAINED BY COMPARING YOUR RIGHT WITH OTHER CLAIMS IN THE BASIN. FOR EXAMPLE, COMPARE PRIORITY DATES, FLOW RATES, VOLUMES, OR ACRES IRRIGATED. ALSO, YOUR WATER RIGHT MAY BE SUBJECT TO WATER RIGHTS IN ADJOINING SUBBASINS OR BASINS AS WELL AS BEING SUBJECT TO OTHER RIGHTS ON YOUR SOURCE OF SUPPLY. FINALLY, YOUR WATER RIGHT MAY BE SUBJECT TO INDIAN RESERVED AND FEDERAL RESERVED WATER RIGHTS.**

**COMPLETE DETAILS REGARDING THE DNRC PREPARATION OF THIS INTERLOCUTORY DECREE AND RELATED MATERIALS CAN BE REVIEWED AT THE OFFICE LOCATIONS IDENTIFIED IN THE DOCUMENT ENTITLED "NOTICE OF ENTRY OF INTERLOCUTORY DECREE AND NOTICE OF AVAILABILITY."**

**SEE GENERAL FINDINGS OF FACT AND CONCLUSIONS OF LAW FOR FURTHER EXPLANATION OF YOUR CLAIMED WATER RIGHT. THESE FINDINGS CAN BE FOUND AS INDICATED IN THE DOCUMENT ENTITLED "NOTICE OF ENTRY OF INTERLOCUTORY DECREE AND NOTICE OF AVAILABILITY." IF YOU NEED OBJECTION FORMS, OR HAVE QUESTIONS ABOUT WATER COURT PROCEDURES OR CHANGES TO YOUR RIGHT, YOU CAN CONTACT THE WATER COURT BY CALLING 1-800-624-3270 (WITHIN MONTANA ONLY) OR 1-406-586-4364, OR BY WRITING TO P.O. BOX 1389, BOZEMAN, MT 59771-1389.**

**INTERLOCUTORY DECREE  
FLINT CREEK  
BASIN 76GJ  
ABSTRACT OF WATER RIGHT CLAIM**

**IMPORTANT NOTICE**

**THIS WATER RIGHT ABSTRACT MAY INCLUDE MODIFICATIONS OF THE WATER RIGHT AS CLAIMED OR AMENDED. MODIFICATIONS ARE AUTHORIZED BY THE MONTANA SUPREME COURT WATER RIGHT CLAIMS EXAMINATION RULES OR BY ORDER OF THE WATER COURT. OBJECTIONS MAY BE FILED ACCORDING TO PROCEDURES OUTLINED IN THE "NOTICE OF ENTRY OF INTERLOCUTORY DECREE AND NOTICE OF AVAILABILITY".**

**Water Right Number:** 76GJ 30134914 STATEMENT OF CLAIM

**Version:** 1 -- ORIGINAL RIGHT

**Status:** ACTIVE

**Owners:** OPEN CROSS RANCH INC  
PO BOX 242  
HALL, MT 59837

**\*Priority Date:** MARCH 7, 1918

**Type of Historical Right:** USE

**Purpose (Use):** STOCK

**\*Flow Rate:** A SPECIFIC FLOW RATE HAS NOT BEEN DECREED BECAUSE THIS USE CONSISTS OF STOCK DRINKING DIRECTLY FROM THE SOURCE, OR FROM A DITCH SYSTEM. THE FLOW RATE IS LIMITED TO THE MINIMUM AMOUNT HISTORICALLY NECESSARY TO SUSTAIN THIS PURPOSE.

**\*Volume:** THIS RIGHT INCLUDES THE AMOUNT OF WATER CONSUMPTIVELY USED FOR STOCKWATERING PURPOSES AT THE RATE OF 30 GALLONS PER DAY PER ANIMAL UNIT. ANIMAL UNITS SHALL BE BASED ON REASONABLE CARRYING CAPACITY AND HISTORICAL USE OF THE AREA SERVICED BY THIS WATER SOURCE.

**Source Name:** FLINT CREEK

**Source Type:** SURFACE WATER

**\*Point of Diversion and Means of Diversion:**

| <u>ID</u> | <u>Govt Lot</u> | <u>Qtr Sec</u> | <u>Sec</u> | <u>Twp</u> | <u>Rge</u> | <u>County</u> |
|-----------|-----------------|----------------|------------|------------|------------|---------------|
| 1         |                 | SWSE           | 10         | 9N         | 13W        | GRANITE       |

**\*Period of Diversion:** JANUARY 1 TO DECEMBER 31

**Diversion Means:** LIVESTOCK DIRECT FROM SOURCE

|   |  |        |    |    |     |         |
|---|--|--------|----|----|-----|---------|
| 2 |  | E2SESW | 10 | 9N | 13W | GRANITE |
|---|--|--------|----|----|-----|---------|

**\*Period of Diversion:** JANUARY 1 TO DECEMBER 31

**Diversion Means:** LIVESTOCK DIRECT FROM SOURCE

|   |  |        |    |    |     |         |
|---|--|--------|----|----|-----|---------|
| 3 |  | W2NWSE | 10 | 9N | 13W | GRANITE |
|---|--|--------|----|----|-----|---------|

**\*Period of Diversion:** JANUARY 1 TO DECEMBER 31

**Diversion Means:** LIVESTOCK DIRECT FROM SOURCE

**Period of Use:** JANUARY 1 TO DECEMBER 31

**\*Place of Use:**

| <u>ID</u> | <u>Acres</u> | <u>Govt Lot</u> | <u>Qtr Sec</u> | <u>Sec</u> | <u>Twp</u> | <u>Rge</u> | <u>County</u> |
|-----------|--------------|-----------------|----------------|------------|------------|------------|---------------|
| 1         |              |                 | SWSE           | 10         | 9N         | 13W        | GRANITE       |
| 2         |              |                 | E2SESW         | 10         | 9N         | 13W        | GRANITE       |
| 3         |              |                 | W2NWSE         | 10         | 9N         | 13W        | GRANITE       |

**Remarks:**

**THE FOLLOWING ISSUES WERE IDENTIFIED BY THE DNRC DURING ITS EXAMINATION OF THIS WATER RIGHT CLAIM.**

THIS CLAIM NUMBER WAS NOT INCLUDED IN THE BASIN 76GJ DECREE ISSUED 05/19/2016.

**A BETTER UNDERSTANDING OF YOUR CLAIMED WATER RIGHT CAN BE OBTAINED BY COMPARING YOUR RIGHT WITH OTHER CLAIMS IN THE BASIN. FOR EXAMPLE, COMPARE PRIORITY DATES, FLOW RATES, VOLUMES, OR ACRES IRRIGATED. ALSO, YOUR WATER RIGHT MAY BE SUBJECT TO WATER RIGHTS IN ADJOINING SUBBASINS OR BASINS AS WELL AS BEING SUBJECT TO OTHER RIGHTS ON YOUR SOURCE OF SUPPLY. FINALLY, YOUR WATER RIGHT MAY BE SUBJECT TO INDIAN RESERVED AND FEDERAL RESERVED WATER RIGHTS.**

**COMPLETE DETAILS REGARDING THE DNRC PREPARATION OF THIS INTERLOCUTORY DECREE AND RELATED MATERIALS CAN BE REVIEWED AT THE OFFICE LOCATIONS IDENTIFIED IN THE DOCUMENT ENTITLED "NOTICE OF ENTRY OF INTERLOCUTORY DECREE AND NOTICE OF AVAILABILITY."**

**SEE GENERAL FINDINGS OF FACT AND CONCLUSIONS OF LAW FOR FURTHER EXPLANATION OF YOUR CLAIMED WATER RIGHT. THESE FINDINGS CAN BE FOUND AS INDICATED IN THE DOCUMENT ENTITLED "NOTICE OF ENTRY OF INTERLOCUTORY DECREE AND NOTICE OF AVAILABILITY." IF YOU NEED OBJECTION FORMS, OR HAVE QUESTIONS ABOUT WATER COURT PROCEDURES OR CHANGES TO YOUR RIGHT, YOU CAN CONTACT THE WATER COURT BY CALLING 1-800-624-3270 (WITHIN MONTANA ONLY) OR 1-406-586-4364, OR BY WRITING TO P.O. BOX 1389, BOZEMAN, MT 59771-1389.**

**INTERLOCUTORY DECREE  
FLINT CREEK  
BASIN 76GJ  
ABSTRACT OF WATER RIGHT CLAIM**

**IMPORTANT NOTICE**

**THIS WATER RIGHT ABSTRACT MAY INCLUDE MODIFICATIONS OF THE WATER RIGHT AS CLAIMED OR AMENDED. MODIFICATIONS ARE AUTHORIZED BY THE MONTANA SUPREME COURT WATER RIGHT CLAIMS EXAMINATION RULES OR BY ORDER OF THE WATER COURT. OBJECTIONS MAY BE FILED ACCORDING TO PROCEDURES OUTLINED IN THE "NOTICE OF ENTRY OF INTERLOCUTORY DECREE AND NOTICE OF AVAILABILITY".**

**Water Right Number:** 76GJ 30134929 STATEMENT OF CLAIM

**Version:** 1 -- ORIGINAL RIGHT

**Status:** ACTIVE

**Owners:** OPEN CROSS RANCH INC  
PO BOX 242  
HALL, MT 59837

**\*Priority Date:** DECEMBER 31, 1935

**Type of Historical Right:** USE

**Purpose (Use):** STOCK

**\*Flow Rate:** A SPECIFIC FLOW RATE HAS NOT BEEN DECREED BECAUSE THIS USE CONSISTS OF STOCK DRINKING DIRECTLY FROM THE SOURCE, OR FROM A DITCH SYSTEM. THE FLOW RATE IS LIMITED TO THE MINIMUM AMOUNT HISTORICALLY NECESSARY TO SUSTAIN THIS PURPOSE.

**\*Volume:** THIS RIGHT INCLUDES THE AMOUNT OF WATER CONSUMPTIVELY USED FOR STOCKWATERING PURPOSES AT THE RATE OF 30 GALLONS PER DAY PER ANIMAL UNIT. ANIMAL UNITS SHALL BE BASED ON REASONABLE CARRYING CAPACITY AND HISTORICAL USE OF THE AREA SERVICED BY THIS WATER SOURCE.

**\*Source Name:** GAYLORD GULCH

**Source Type:** SURFACE WATER

**\*Point of Diversion and Means of Diversion:**

| <u>ID</u> | <u>Govt Lot</u> | <u>Qtr</u> | <u>Sec</u> | <u>Twp</u> | <u>Rge</u> | <u>County</u> |
|-----------|-----------------|------------|------------|------------|------------|---------------|
| 1         |                 | N2         | 27         | 9N         | 14W        | GRANITE       |

**\*Period of Diversion:** MAY 1 TO DECEMBER 1

**Diversion Means:** LIVESTOCK DIRECT FROM SOURCE

|   |  |  |    |    |     |         |
|---|--|--|----|----|-----|---------|
| 2 |  |  | 22 | 9N | 14W | GRANITE |
|---|--|--|----|----|-----|---------|

**\*Period of Diversion:** MAY 1 TO DECEMBER 1

**Diversion Means:** LIVESTOCK DIRECT FROM SOURCE

**Period of Use:** MAY 1 TO DECEMBER 1

Place of Use:

| <u>ID</u> | <u>Acres</u> | <u>Govt Lot</u> | <u>Qtr Sec</u> | <u>Sec</u> | <u>Twp</u> | <u>Rge</u> | <u>County</u> |
|-----------|--------------|-----------------|----------------|------------|------------|------------|---------------|
| 1         |              |                 | N2             | 27         | 9N         | 14W        | GRANITE       |
| 2         |              |                 |                | 22         | 9N         | 14W        | GRANITE       |

Remarks:

**THE FOLLOWING ISSUES WERE IDENTIFIED BY THE DNRC DURING ITS EXAMINATION OF THIS WATER RIGHT CLAIM.**

THIS CLAIM NUMBER WAS NOT INCLUDED IN THE BASIN 76GJ DECREE ISSUED 05/19/2016.

**A BETTER UNDERSTANDING OF YOUR CLAIMED WATER RIGHT CAN BE OBTAINED BY COMPARING YOUR RIGHT WITH OTHER CLAIMS IN THE BASIN. FOR EXAMPLE, COMPARE PRIORITY DATES, FLOW RATES, VOLUMES, OR ACRES IRRIGATED. ALSO, YOUR WATER RIGHT MAY BE SUBJECT TO WATER RIGHTS IN ADJOINING SUBBASINS OR BASINS AS WELL AS BEING SUBJECT TO OTHER RIGHTS ON YOUR SOURCE OF SUPPLY. FINALLY, YOUR WATER RIGHT MAY BE SUBJECT TO INDIAN RESERVED AND FEDERAL RESERVED WATER RIGHTS.**

**COMPLETE DETAILS REGARDING THE DNRC PREPARATION OF THIS INTERLOCUTORY DECREE AND RELATED MATERIALS CAN BE REVIEWED AT THE OFFICE LOCATIONS IDENTIFIED IN THE DOCUMENT ENTITLED "NOTICE OF ENTRY OF INTERLOCUTORY DECREE AND NOTICE OF AVAILABILITY."**

**SEE GENERAL FINDINGS OF FACT AND CONCLUSIONS OF LAW FOR FURTHER EXPLANATION OF YOUR CLAIMED WATER RIGHT. THESE FINDINGS CAN BE FOUND AS INDICATED IN THE DOCUMENT ENTITLED "NOTICE OF ENTRY OF INTERLOCUTORY DECREE AND NOTICE OF AVAILABILITY." IF YOU NEED OBJECTION FORMS, OR HAVE QUESTIONS ABOUT WATER COURT PROCEDURES OR CHANGES TO YOUR RIGHT, YOU CAN CONTACT THE WATER COURT BY CALLING 1-800-624-3270 (WITHIN MONTANA ONLY) OR 1-406-586-4364, OR BY WRITING TO P.O. BOX 1389, BOZEMAN, MT 59771-1389.**

**INTERLOCUTORY DECREE  
FLINT CREEK  
BASIN 76GJ  
ABSTRACT OF WATER RIGHT CLAIM**

**IMPORTANT NOTICE**

**THIS WATER RIGHT ABSTRACT MAY INCLUDE MODIFICATIONS OF THE WATER RIGHT AS CLAIMED OR AMENDED. MODIFICATIONS ARE AUTHORIZED BY THE MONTANA SUPREME COURT WATER RIGHT CLAIMS EXAMINATION RULES OR BY ORDER OF THE WATER COURT. OBJECTIONS MAY BE FILED ACCORDING TO PROCEDURES OUTLINED IN THE "NOTICE OF ENTRY OF INTERLOCUTORY DECREE AND NOTICE OF AVAILABILITY".**

**Water Right Number:** 76GJ 30134933 STATEMENT OF CLAIM

**Version:** 1 -- ORIGINAL RIGHT

**Status:** ACTIVE

**Owners:** OPEN CROSS RANCH INC  
PO BOX 242  
HALL, MT 59837

**Priority Date:** JULY 8, 1918

**Type of Historical Right:** USE

**Purpose (Use):** STOCK

**\*Flow Rate:** A SPECIFIC FLOW RATE HAS NOT BEEN DECREED BECAUSE THIS USE CONSISTS OF STOCK DRINKING DIRECTLY FROM THE SOURCE, OR FROM A DITCH SYSTEM. THE FLOW RATE IS LIMITED TO THE MINIMUM AMOUNT HISTORICALLY NECESSARY TO SUSTAIN THIS PURPOSE.

**\*Volume:** THIS RIGHT INCLUDES THE AMOUNT OF WATER CONSUMPTIVELY USED FOR STOCKWATERING PURPOSES AT THE RATE OF 30 GALLONS PER DAY PER ANIMAL UNIT. ANIMAL UNITS SHALL BE BASED ON REASONABLE CARRYING CAPACITY AND HISTORICAL USE OF THE AREA SERVICED BY THIS WATER SOURCE.

**Source Name:** COTTONWOOD CREEK

**Source Type:** SURFACE WATER

**\*Point of Diversion and Means of Diversion:**

| <u>ID</u> | <u>Govt Lot</u> | <u>Qtr Sec</u> | <u>Sec</u> | <u>Twp</u> | <u>Rge</u> | <u>County</u> |
|-----------|-----------------|----------------|------------|------------|------------|---------------|
| 1         |                 | N2             | 20         | 9N         | 14W        | GRANITE       |

**\*Period of Diversion:** MAY 1 TO DECEMBER 1

**Diversion Means:** LIVESTOCK DIRECT FROM SOURCE

**Period of Use:** MAY 1 TO DECEMBER 1

**Place of Use:**

| <u>ID</u> | <u>Acres</u> | <u>Govt Lot</u> | <u>Qtr Sec</u> | <u>Sec</u> | <u>Twp</u> | <u>Rge</u> | <u>County</u> |
|-----------|--------------|-----------------|----------------|------------|------------|------------|---------------|
| 1         |              |                 | N2             | 20         | 9N         | 14W        | GRANITE       |

---

**Remarks:**

**THE FOLLOWING ISSUES WERE IDENTIFIED BY THE DNRC DURING ITS EXAMINATION OF THIS WATER RIGHT CLAIM.**

THIS CLAIM NUMBER WAS NOT INCLUDED IN THE BASIN 76GJ DECREE ISSUED 05/19/2016.

**A BETTER UNDERSTANDING OF YOUR CLAIMED WATER RIGHT CAN BE OBTAINED BY COMPARING YOUR RIGHT WITH OTHER CLAIMS IN THE BASIN. FOR EXAMPLE, COMPARE PRIORITY DATES, FLOW RATES, VOLUMES, OR ACRES IRRIGATED. ALSO, YOUR WATER RIGHT MAY BE SUBJECT TO WATER RIGHTS IN ADJOINING SUBBASINS OR BASINS AS WELL AS BEING SUBJECT TO OTHER RIGHTS ON YOUR SOURCE OF SUPPLY. FINALLY, YOUR WATER RIGHT MAY BE SUBJECT TO INDIAN RESERVED AND FEDERAL RESERVED WATER RIGHTS.**

**COMPLETE DETAILS REGARDING THE DNRC PREPARATION OF THIS INTERLOCUTORY DECREE AND RELATED MATERIALS CAN BE REVIEWED AT THE OFFICE LOCATIONS IDENTIFIED IN THE DOCUMENT ENTITLED "NOTICE OF ENTRY OF INTERLOCUTORY DECREE AND NOTICE OF AVAILABILITY."**

**SEE GENERAL FINDINGS OF FACT AND CONCLUSIONS OF LAW FOR FURTHER EXPLANATION OF YOUR CLAIMED WATER RIGHT. THESE FINDINGS CAN BE FOUND AS INDICATED IN THE DOCUMENT ENTITLED "NOTICE OF ENTRY OF INTERLOCUTORY DECREE AND NOTICE OF AVAILABILITY." IF YOU NEED OBJECTION FORMS, OR HAVE QUESTIONS ABOUT WATER COURT PROCEDURES OR CHANGES TO YOUR RIGHT, YOU CAN CONTACT THE WATER COURT BY CALLING 1-800-624-3270 (WITHIN MONTANA ONLY) OR 1-406-586-4364, OR BY WRITING TO P.O. BOX 1389, BOZEMAN, MT 59771-1389.**

**INTERLOCUTORY DECREE  
FLINT CREEK  
BASIN 76GJ  
ABSTRACT OF WATER RIGHT CLAIM**

**IMPORTANT NOTICE**

**THIS WATER RIGHT ABSTRACT MAY INCLUDE MODIFICATIONS OF THE WATER RIGHT AS CLAIMED OR AMENDED. MODIFICATIONS ARE AUTHORIZED BY THE MONTANA SUPREME COURT WATER RIGHT CLAIMS EXAMINATION RULES OR BY ORDER OF THE WATER COURT. OBJECTIONS MAY BE FILED ACCORDING TO PROCEDURES OUTLINED IN THE "NOTICE OF ENTRY OF INTERLOCUTORY DECREE AND NOTICE OF AVAILABILITY".**

**Water Right Number:** 76GJ 30134934 STATEMENT OF CLAIM

**Version:** 1 -- ORIGINAL RIGHT

**Status:** ACTIVE

**Owners:** OPEN CROSS RANCH INC  
PO BOX 242  
HALL, MT 59837

**\*Priority Date:** DECEMBER 31, 1951

**Type of Historical Right:** USE

**Purpose (Use):** STOCK

**\*Flow Rate:** A SPECIFIC FLOW RATE HAS NOT BEEN DECREED BECAUSE THIS USE CONSISTS OF STOCK DRINKING DIRECTLY FROM THE SOURCE, OR FROM A DITCH SYSTEM. THE FLOW RATE IS LIMITED TO THE MINIMUM AMOUNT HISTORICALLY NECESSARY TO SUSTAIN THIS PURPOSE.

**\*Volume:** THIS RIGHT INCLUDES THE AMOUNT OF WATER CONSUMPTIVELY USED FOR STOCKWATERING PURPOSES AT THE RATE OF 30 GALLONS PER DAY PER ANIMAL UNIT. ANIMAL UNITS SHALL BE BASED ON REASONABLE CARRYING CAPACITY AND HISTORICAL USE OF THE AREA SERVICED BY THIS WATER SOURCE.

**Source Name:** COTTONWOOD CREEK

**Source Type:** SURFACE WATER

**\*Point of Diversion and Means of Diversion:**

| <u>ID</u> | <u>Govt Lot</u> | <u>Qtr Sec</u> | <u>Sec</u> | <u>Twp</u> | <u>Rge</u> | <u>County</u> |
|-----------|-----------------|----------------|------------|------------|------------|---------------|
| 1         |                 | E2             | 19         | 9N         | 14W        | GRANITE       |

**\*Period of Diversion:** MAY 1 TO DECEMBER 1

**Diversion Means:** LIVESTOCK DIRECT FROM SOURCE

**Period of Use:** MAY 1 TO DECEMBER 1

**Place of Use:**

| <u>ID</u> | <u>Acres</u> | <u>Govt Lot</u> | <u>Qtr Sec</u> | <u>Sec</u> | <u>Twp</u> | <u>Rge</u> | <u>County</u> |
|-----------|--------------|-----------------|----------------|------------|------------|------------|---------------|
| 1         |              |                 | E2             | 19         | 9N         | 14W        | GRANITE       |

---

**Remarks:**

**THE FOLLOWING ISSUES WERE IDENTIFIED BY THE DNRC DURING ITS EXAMINATION OF THIS WATER RIGHT CLAIM.**

THIS CLAIM NUMBER WAS NOT INCLUDED IN THE BASIN 76GJ DECREE ISSUED 05/19/2016.

**A BETTER UNDERSTANDING OF YOUR CLAIMED WATER RIGHT CAN BE OBTAINED BY COMPARING YOUR RIGHT WITH OTHER CLAIMS IN THE BASIN. FOR EXAMPLE, COMPARE PRIORITY DATES, FLOW RATES, VOLUMES, OR ACRES IRRIGATED. ALSO, YOUR WATER RIGHT MAY BE SUBJECT TO WATER RIGHTS IN ADJOINING SUBBASINS OR BASINS AS WELL AS BEING SUBJECT TO OTHER RIGHTS ON YOUR SOURCE OF SUPPLY. FINALLY, YOUR WATER RIGHT MAY BE SUBJECT TO INDIAN RESERVED AND FEDERAL RESERVED WATER RIGHTS.**

**COMPLETE DETAILS REGARDING THE DNRC PREPARATION OF THIS INTERLOCUTORY DECREE AND RELATED MATERIALS CAN BE REVIEWED AT THE OFFICE LOCATIONS IDENTIFIED IN THE DOCUMENT ENTITLED "NOTICE OF ENTRY OF INTERLOCUTORY DECREE AND NOTICE OF AVAILABILITY."**

**SEE GENERAL FINDINGS OF FACT AND CONCLUSIONS OF LAW FOR FURTHER EXPLANATION OF YOUR CLAIMED WATER RIGHT. THESE FINDINGS CAN BE FOUND AS INDICATED IN THE DOCUMENT ENTITLED "NOTICE OF ENTRY OF INTERLOCUTORY DECREE AND NOTICE OF AVAILABILITY." IF YOU NEED OBJECTION FORMS, OR HAVE QUESTIONS ABOUT WATER COURT PROCEDURES OR CHANGES TO YOUR RIGHT, YOU CAN CONTACT THE WATER COURT BY CALLING 1-800-624-3270 (WITHIN MONTANA ONLY) OR 1-406-586-4364, OR BY WRITING TO P.O. BOX 1389, BOZEMAN, MT 59771-1389.**

**INTERLOCUTORY DECREE  
FLINT CREEK  
BASIN 76GJ  
ABSTRACT OF WATER RIGHT CLAIM**

**IMPORTANT NOTICE**

**THIS WATER RIGHT ABSTRACT MAY INCLUDE MODIFICATIONS OF THE WATER RIGHT AS CLAIMED OR AMENDED. MODIFICATIONS ARE AUTHORIZED BY THE MONTANA SUPREME COURT WATER RIGHT CLAIMS EXAMINATION RULES OR BY ORDER OF THE WATER COURT. OBJECTIONS MAY BE FILED ACCORDING TO PROCEDURES OUTLINED IN THE "NOTICE OF ENTRY OF INTERLOCUTORY DECREE AND NOTICE OF AVAILABILITY".**

**Water Right Number:** 76GJ 30134938 STATEMENT OF CLAIM

**Version:** 1 -- ORIGINAL RIGHT

**Status:** ACTIVE

**Owners:** OPEN CROSS RANCH INC  
PO BOX 242  
HALL, MT 59837

**Priority Date:**

**Type of Historical Right:** USE

**Purpose (Use):** STOCK

**\*Flow Rate:** A SPECIFIC FLOW RATE HAS NOT BEEN DECREED BECAUSE THIS USE CONSISTS OF STOCK DRINKING DIRECTLY FROM THE SOURCE, OR FROM A DITCH SYSTEM. THE FLOW RATE IS LIMITED TO THE MINIMUM AMOUNT HISTORICALLY NECESSARY TO SUSTAIN THIS PURPOSE.

**\*Volume:** THIS RIGHT INCLUDES THE AMOUNT OF WATER CONSUMPTIVELY USED FOR STOCKWATERING PURPOSES AT THE RATE OF 30 GALLONS PER DAY PER ANIMAL UNIT. ANIMAL UNITS SHALL BE BASED ON REASONABLE CARRYING CAPACITY AND HISTORICAL USE OF THE AREA SERVICED BY THIS WATER SOURCE.

**Source Name:** LOWER WILLOW CREEK, SOUTH FORK

**Source Type:** SURFACE WATER

**\*Point of Diversion and Means of Diversion:**

| <u>ID</u> | <u>Govt Lot</u> | <u>Qtr</u> | <u>Sec</u> | <u>Twp</u> | <u>Rge</u> | <u>County</u> |
|-----------|-----------------|------------|------------|------------|------------|---------------|
| 1         |                 | NENE       | 32         | 9N         | 14W        | GRANITE       |

**\*Period of Diversion:** MAY 1 TO DECEMBER 1

**Diversion Means:** LIVESTOCK DIRECT FROM SOURCE

|   |  |    |    |    |     |         |
|---|--|----|----|----|-----|---------|
| 2 |  | E2 | 29 | 9N | 14W | GRANITE |
|---|--|----|----|----|-----|---------|

**\*Period of Diversion:** MAY 1 TO DECEMBER 1

**Diversion Means:** LIVESTOCK DIRECT FROM SOURCE

|   |  |    |    |    |     |         |
|---|--|----|----|----|-----|---------|
| 3 |  | NW | 28 | 9N | 14W | GRANITE |
|---|--|----|----|----|-----|---------|

**\*Period of Diversion:** MAY 1 TO DECEMBER 1

**Diversion Means:** LIVESTOCK DIRECT FROM SOURCE  
4 S2 21 9N 14W GRANITE  
**\*Period of Diversion:** MAY 1 TO DECEMBER 1  
**Diversion Means:** LIVESTOCK DIRECT FROM SOURCE  
5 NW 22 9N 14W GRANITE  
**\*Period of Diversion:** MAY 1 TO DECEMBER 1  
**Diversion Means:** LIVESTOCK DIRECT FROM SOURCE  
6 SWSE 15 9N 14W GRANITE  
**\*Period of Diversion:** MAY 1 TO DECEMBER 1  
**Diversion Means:** LIVESTOCK DIRECT FROM SOURCE  
7 SESW 15 9N 14W GRANITE  
**\*Period of Diversion:** MAY 1 TO DECEMBER 1  
**Diversion Means:** LIVESTOCK DIRECT FROM SOURCE  
**Period of Use:** MAY 1 TO DECEMBER 1

**\*Place of Use:**

| <u>ID</u> | <u>Acres</u> | <u>Govt Lot</u> | <u>Qtr</u> | <u>Sec</u> | <u>Twp</u> | <u>Rge</u> | <u>County</u> |
|-----------|--------------|-----------------|------------|------------|------------|------------|---------------|
| 1         |              |                 | NENE       | 32         | 9N         | 14W        | GRANITE       |
| 2         |              |                 | E2         | 29         | 9N         | 14W        | GRANITE       |
| 3         |              |                 | NW         | 28         | 9N         | 14W        | GRANITE       |
| 4         |              |                 | S2         | 21         | 9N         | 14W        | GRANITE       |
| 5         |              |                 | NW         | 22         | 9N         | 14W        | GRANITE       |
| 6         |              |                 | SWSE       | 15         | 9N         | 14W        | GRANITE       |
| 7         |              |                 | SESW       | 15         | 9N         | 14W        | GRANITE       |

**Remarks:**

**THE FOLLOWING ISSUES WERE IDENTIFIED BY THE DNRC DURING ITS EXAMINATION OF THIS WATER RIGHT CLAIM.**

THIS CLAIM NUMBER WAS NOT INCLUDED IN THE BASIN 76GJ DECREE ISSUED 05/19/2016.

THE PRIORITY DATE MAY BE QUESTIONABLE. IT IS UNCLEAR WHETHER THE CLAIMED PRIORITY DATE IS DECEMBER 31, 1892 OR DECEMBER 31, 1920.

**A BETTER UNDERSTANDING OF YOUR CLAIMED WATER RIGHT CAN BE OBTAINED BY COMPARING YOUR RIGHT WITH OTHER CLAIMS IN THE BASIN. FOR EXAMPLE, COMPARE PRIORITY DATES, FLOW RATES, VOLUMES, OR ACRES IRRIGATED. ALSO, YOUR WATER RIGHT MAY BE SUBJECT TO WATER RIGHTS IN ADJOINING SUBBASINS OR BASINS AS WELL AS BEING SUBJECT TO OTHER RIGHTS ON YOUR SOURCE OF SUPPLY. FINALLY, YOUR WATER RIGHT MAY BE SUBJECT TO INDIAN RESERVED AND FEDERAL RESERVED WATER RIGHTS.**

**COMPLETE DETAILS REGARDING THE DNRC PREPARATION OF THIS INTERLOCUTORY DECREE AND RELATED MATERIALS CAN BE REVIEWED AT THE OFFICE LOCATIONS IDENTIFIED IN THE DOCUMENT ENTITLED "NOTICE OF ENTRY OF INTERLOCUTORY DECREE AND NOTICE OF AVAILABILITY."**

**SEE GENERAL FINDINGS OF FACT AND CONCLUSIONS OF LAW FOR FURTHER EXPLANATION OF YOUR CLAIMED WATER RIGHT. THESE FINDINGS CAN BE FOUND AS INDICATED IN THE DOCUMENT ENTITLED "NOTICE OF ENTRY OF INTERLOCUTORY DECREE AND NOTICE OF AVAILABILITY." IF YOU NEED OBJECTION FORMS, OR HAVE QUESTIONS ABOUT WATER COURT PROCEDURES OR CHANGES TO YOUR RIGHT, YOU CAN CONTACT THE WATER COURT BY CALLING 1-800-624-3270 (WITHIN MONTANA ONLY) OR 1-406-586-4364, OR BY WRITING TO P.O. BOX 1389, BOZEMAN, MT 59771-1389.**

**INTERLOCUTORY DECREE  
FLINT CREEK  
BASIN 76GJ  
ABSTRACT OF WATER RIGHT CLAIM**

**IMPORTANT NOTICE**

**THIS WATER RIGHT ABSTRACT MAY INCLUDE MODIFICATIONS OF THE WATER RIGHT AS CLAIMED OR AMENDED. MODIFICATIONS ARE AUTHORIZED BY THE MONTANA SUPREME COURT WATER RIGHT CLAIMS EXAMINATION RULES OR BY ORDER OF THE WATER COURT. OBJECTIONS MAY BE FILED ACCORDING TO PROCEDURES OUTLINED IN THE "NOTICE OF ENTRY OF INTERLOCUTORY DECREE AND NOTICE OF AVAILABILITY".**

**Water Right Number:** 76GJ 30134993 STATEMENT OF CLAIM

**Version:** 1 -- ORIGINAL RIGHT

**Status:** ACTIVE

**Owners:** OPEN CROSS RANCH INC  
PO BOX 242  
HALL, MT 59837

**Priority Date:** MARCH 7, 1918

**Type of Historical Right:** USE

**Purpose (Use):** STOCK

**\*Flow Rate:** A SPECIFIC FLOW RATE HAS NOT BEEN DECREED BECAUSE THIS USE CONSISTS OF STOCK DRINKING DIRECTLY FROM THE SOURCE, OR FROM A DITCH SYSTEM. THE FLOW RATE IS LIMITED TO THE MINIMUM AMOUNT HISTORICALLY NECESSARY TO SUSTAIN THIS PURPOSE.

**\*Volume:** THIS RIGHT INCLUDES THE AMOUNT OF WATER CONSUMPTIVELY USED FOR STOCKWATERING PURPOSES AT THE RATE OF 30 GALLONS PER DAY PER ANIMAL UNIT. ANIMAL UNITS SHALL BE BASED ON REASONABLE CARRYING CAPACITY AND HISTORICAL USE OF THE AREA SERVICED BY THIS WATER SOURCE.

**Source Name:** DOUGLAS CREEK

**Source Type:** SURFACE WATER

**\*Point of Diversion and Means of Diversion:**

| <u>ID</u> | <u>Govt Lot</u> | <u>Qtr Sec</u> | <u>Sec</u> | <u>Twp</u> | <u>Rge</u> | <u>County</u> |
|-----------|-----------------|----------------|------------|------------|------------|---------------|
| 1         |                 | NESESE         | 10         | 9N         | 13W        | GRANITE       |

**\*Period of Diversion:** JANUARY 1 TO DECEMBER 31

**Diversion Means:** LIVESTOCK DIRECT FROM SOURCE

**Period of Use:** JANUARY 1 TO DECEMBER 31

**Place of Use:**

| <u>ID</u> | <u>Acres</u> | <u>Govt Lot</u> | <u>Qtr Sec</u> | <u>Sec</u> | <u>Twp</u> | <u>Rge</u> | <u>County</u> |
|-----------|--------------|-----------------|----------------|------------|------------|------------|---------------|
| 1         |              |                 | NESESE         | 10         | 9N         | 13W        | GRANITE       |

---

**Remarks:**

**THE FOLLOWING ISSUES WERE IDENTIFIED BY THE DNRC DURING ITS EXAMINATION OF THIS WATER RIGHT CLAIM.**

THIS CLAIM NUMBER WAS NOT INCLUDED IN THE BASIN 76GJ DECREE ISSUED 05/19/2016.

**A BETTER UNDERSTANDING OF YOUR CLAIMED WATER RIGHT CAN BE OBTAINED BY COMPARING YOUR RIGHT WITH OTHER CLAIMS IN THE BASIN. FOR EXAMPLE, COMPARE PRIORITY DATES, FLOW RATES, VOLUMES, OR ACRES IRRIGATED. ALSO, YOUR WATER RIGHT MAY BE SUBJECT TO WATER RIGHTS IN ADJOINING SUBBASINS OR BASINS AS WELL AS BEING SUBJECT TO OTHER RIGHTS ON YOUR SOURCE OF SUPPLY. FINALLY, YOUR WATER RIGHT MAY BE SUBJECT TO INDIAN RESERVED AND FEDERAL RESERVED WATER RIGHTS.**

**COMPLETE DETAILS REGARDING THE DNRC PREPARATION OF THIS INTERLOCUTORY DECREE AND RELATED MATERIALS CAN BE REVIEWED AT THE OFFICE LOCATIONS IDENTIFIED IN THE DOCUMENT ENTITLED "NOTICE OF ENTRY OF INTERLOCUTORY DECREE AND NOTICE OF AVAILABILITY."**

**SEE GENERAL FINDINGS OF FACT AND CONCLUSIONS OF LAW FOR FURTHER EXPLANATION OF YOUR CLAIMED WATER RIGHT. THESE FINDINGS CAN BE FOUND AS INDICATED IN THE DOCUMENT ENTITLED "NOTICE OF ENTRY OF INTERLOCUTORY DECREE AND NOTICE OF AVAILABILITY." IF YOU NEED OBJECTION FORMS, OR HAVE QUESTIONS ABOUT WATER COURT PROCEDURES OR CHANGES TO YOUR RIGHT, YOU CAN CONTACT THE WATER COURT BY CALLING 1-800-624-3270 (WITHIN MONTANA ONLY) OR 1-406-586-4364, OR BY WRITING TO P.O. BOX 1389, BOZEMAN, MT 59771-1389.**

**INTERLOCUTORY DECREE  
FLINT CREEK  
BASIN 76GJ  
ABSTRACT OF WATER RIGHT CLAIM**

**IMPORTANT NOTICE**

**THIS WATER RIGHT ABSTRACT MAY INCLUDE MODIFICATIONS OF THE WATER RIGHT AS CLAIMED OR AMENDED. MODIFICATIONS ARE AUTHORIZED BY THE MONTANA SUPREME COURT WATER RIGHT CLAIMS EXAMINATION RULES OR BY ORDER OF THE WATER COURT. OBJECTIONS MAY BE FILED ACCORDING TO PROCEDURES OUTLINED IN THE "NOTICE OF ENTRY OF INTERLOCUTORY DECREE AND NOTICE OF AVAILABILITY".**

**Water Right Number:** 76GJ 30135908 STATEMENT OF CLAIM

**Version:** 1 -- ORIGINAL RIGHT

**Status:** ACTIVE

**Owners:** JAMES J JOHNSTON  
PO BOX 115  
ANACONDA, MT 59711  
  
ROSEMARY JOHNSTON  
110 DUSTY RD  
PO BOX 115  
ANACONDA, MT 59711

**Priority Date:** JUNE 8, 1972

**Type of Historical Right:** FILED

**Purpose (Use):** DOMESTIC

**Flow Rate:** 30.00 GPM

**Volume:** 3.50 AC-FT

**Households:** 1

**Maximum Acres:** 1.00

**\*Source Name:** GROUNDWATER

**Source Type:** GROUNDWATER

**\*Point of Diversion and Means of Diversion:**

| <u>ID</u> | <u>Govt Lot</u> | <u>Qtr</u> | <u>Sec</u> | <u>Twp</u> | <u>Rge</u> | <u>County</u> |
|-----------|-----------------|------------|------------|------------|------------|---------------|
| 1         |                 | NWSWSW     | 24         | 5N         | 14W        | GRANITE       |

**Period of Diversion:** JANUARY 1 TO DECEMBER 31

**Diversion Means:** WELL

**Subdivision:** EDWARDS TRACTS TRACT/LOT: 4 BLOCK: 1

**Period of Use:** JANUARY 1 TO DECEMBER 31

**\*Place of Use:**

| <u>ID</u>           | <u>Acres</u> | <u>Govt Lot</u>                      | <u>Qtr Sec</u> | <u>Sec</u> | <u>Twp</u> | <u>Rge</u> | <u>County</u> |
|---------------------|--------------|--------------------------------------|----------------|------------|------------|------------|---------------|
| 1                   | 1.00         |                                      | NWSWSW         | 24         | 5N         | 14W        | GRANITE       |
| <b>Subdivision:</b> |              | EDWARDS TRACTS TRACT/LOT: 4 BLOCK: 1 |                |            |            |            |               |
| <b>Total:</b>       | 1.00         |                                      |                |            |            |            |               |

**Remarks:**

THIS WATER RIGHT IS ASSOCIATED WITH EXEMPT NOTICE NO. 30012868. THEY ARE BASED ON THE SAME HISTORICAL WATER RIGHT.

**THE FOLLOWING ISSUES WERE IDENTIFIED BY THE DNRC DURING ITS EXAMINATION OF THIS WATER RIGHT CLAIM.**

THIS CLAIM NUMBER WAS NOT INCLUDED IN THE BASIN 76GJ DECREE ISSUED 05/19/2016.

**A BETTER UNDERSTANDING OF YOUR CLAIMED WATER RIGHT CAN BE OBTAINED BY COMPARING YOUR RIGHT WITH OTHER CLAIMS IN THE BASIN. FOR EXAMPLE, COMPARE PRIORITY DATES, FLOW RATES, VOLUMES, OR ACRES IRRIGATED. ALSO, YOUR WATER RIGHT MAY BE SUBJECT TO WATER RIGHTS IN ADJOINING SUBBASINS OR BASINS AS WELL AS BEING SUBJECT TO OTHER RIGHTS ON YOUR SOURCE OF SUPPLY. FINALLY, YOUR WATER RIGHT MAY BE SUBJECT TO INDIAN RESERVED AND FEDERAL RESERVED WATER RIGHTS.**

**COMPLETE DETAILS REGARDING THE DNRC PREPARATION OF THIS INTERLOCUTORY DECREE AND RELATED MATERIALS CAN BE REVIEWED AT THE OFFICE LOCATIONS IDENTIFIED IN THE DOCUMENT ENTITLED "NOTICE OF ENTRY OF INTERLOCUTORY DECREE AND NOTICE OF AVAILABILITY."**

**SEE GENERAL FINDINGS OF FACT AND CONCLUSIONS OF LAW FOR FURTHER EXPLANATION OF YOUR CLAIMED WATER RIGHT. THESE FINDINGS CAN BE FOUND AS INDICATED IN THE DOCUMENT ENTITLED "NOTICE OF ENTRY OF INTERLOCUTORY DECREE AND NOTICE OF AVAILABILITY." IF YOU NEED OBJECTION FORMS, OR HAVE QUESTIONS ABOUT WATER COURT PROCEDURES OR CHANGES TO YOUR RIGHT, YOU CAN CONTACT THE WATER COURT BY CALLING 1-800-624-3270 (WITHIN MONTANA ONLY) OR 1-406-586-4364, OR BY WRITING TO P.O. BOX 1389, BOZEMAN, MT 59771-1389.**

**INTERLOCUTORY DECREE  
FLINT CREEK  
BASIN 76GJ  
ABSTRACT OF WATER RIGHT CLAIM**

**IMPORTANT NOTICE**

**THIS WATER RIGHT ABSTRACT MAY INCLUDE MODIFICATIONS OF THE WATER RIGHT AS CLAIMED OR AMENDED. MODIFICATIONS ARE AUTHORIZED BY THE MONTANA SUPREME COURT WATER RIGHT CLAIMS EXAMINATION RULES OR BY ORDER OF THE WATER COURT. OBJECTIONS MAY BE FILED ACCORDING TO PROCEDURES OUTLINED IN THE "NOTICE OF ENTRY OF INTERLOCUTORY DECREE AND NOTICE OF AVAILABILITY".**

**Water Right Number:** 76GJ 30136067 STATEMENT OF CLAIM  
**Version:** 1 -- ORIGINAL RIGHT  
**Status:** ACTIVE

**Owners:** LAZY KK RANCH INC  
28 OLSSON LANE  
HALL, MT 59837

**Priority Date:** NOVEMBER 6, 1959

**Type of Historical Right:** USE

**Purpose (Use):** DOMESTIC

**Flow Rate:** 30.00 GPM

**Volume:** 6.00 AC-FT

**Households:** 1

**Maximum Acres:** 1.00

**\*Source Name:** GROUNDWATER

**Source Type:** GROUNDWATER

**\*Point of Diversion and Means of Diversion:**

| <u>ID</u>            | <u>Govt Lot</u> | <u>Qtr Sec</u>  | <u>Sec</u>     | <u>Twp</u> | <u>Rge</u> | <u>County</u> |               |
|----------------------|-----------------|-----------------|----------------|------------|------------|---------------|---------------|
| <b>Place of Use:</b> |                 |                 |                |            |            |               |               |
| <u>ID</u>            | <u>Acres</u>    | <u>Govt Lot</u> | <u>Qtr Sec</u> | <u>Sec</u> | <u>Twp</u> | <u>Rge</u>    | <u>County</u> |
| 1                    | 1.00            |                 | SEWNW          | 29         | 10N        | 13W           | GRANITE       |
| <b>Total:</b>        | 1.00            |                 |                |            |            |               |               |

**Remarks:**

**THE FOLLOWING ISSUES WERE IDENTIFIED BY THE DNRC DURING ITS EXAMINATION OF THIS WATER RIGHT CLAIM.**

THIS CLAIM NUMBER WAS NOT INCLUDED IN THE BASIN 76GJ DECREE ISSUED 05/19/2016.

THE PERIOD OF DIVERSION MAY REQUIRE MODIFICATION BASED ON RESOLUTION OF THE PERIOD OF USE ISSUE.

NO PERIOD OF USE HAS BEEN CLAIMED. THE USUAL AND REASONABLE PERIOD OF USE IN THIS AREA IS JANUARY 1 TO DECEMBER 31.

THE CLAIMED VOLUME EXCEEDS THE MAXIMUM FEASIBLE VOLUME. BASED ON THE FLOW RATE AND PERIOD OF USE, THE MAXIMUM VOLUME POSSIBLE IS .00 ACRE-FEET PER YEAR.

THE CLAIMED VOLUME EXCEEDS THE 4.00 ACRE-FEET GUIDELINE FOR THIS PURPOSE. ITS ACCURACY CANNOT BE CONFIRMED DUE TO LACK OF DATA.

**A BETTER UNDERSTANDING OF YOUR CLAIMED WATER RIGHT CAN BE OBTAINED BY COMPARING YOUR RIGHT WITH OTHER CLAIMS IN THE BASIN. FOR EXAMPLE, COMPARE PRIORITY DATES, FLOW RATES, VOLUMES, OR ACRES IRRIGATED. ALSO, YOUR WATER RIGHT MAY BE SUBJECT TO WATER RIGHTS IN ADJOINING SUBBASINS OR BASINS AS WELL AS BEING SUBJECT TO OTHER RIGHTS ON YOUR SOURCE OF SUPPLY. FINALLY, YOUR WATER RIGHT MAY BE SUBJECT TO INDIAN RESERVED AND FEDERAL RESERVED WATER RIGHTS.**

**COMPLETE DETAILS REGARDING THE DNRC PREPARATION OF THIS INTERLOCUTORY DECREE AND RELATED MATERIALS CAN BE REVIEWED AT THE OFFICE LOCATIONS IDENTIFIED IN THE DOCUMENT ENTITLED "NOTICE OF ENTRY OF INTERLOCUTORY DECREE AND NOTICE OF AVAILABILITY."**

**SEE GENERAL FINDINGS OF FACT AND CONCLUSIONS OF LAW FOR FURTHER EXPLANATION OF YOUR CLAIMED WATER RIGHT. THESE FINDINGS CAN BE FOUND AS INDICATED IN THE DOCUMENT ENTITLED "NOTICE OF ENTRY OF INTERLOCUTORY DECREE AND NOTICE OF AVAILABILITY." IF YOU NEED OBJECTION FORMS, OR HAVE QUESTIONS ABOUT WATER COURT PROCEDURES OR CHANGES TO YOUR RIGHT, YOU CAN CONTACT THE WATER COURT BY CALLING 1-800-624-3270 (WITHIN MONTANA ONLY) OR 1-406-586-4364, OR BY WRITING TO P.O. BOX 1389, BOZEMAN, MT 59771-1389.**

**INTERLOCUTORY DECREE  
FLINT CREEK  
BASIN 76GJ  
ABSTRACT OF WATER RIGHT CLAIM**

**IMPORTANT NOTICE**

**THIS WATER RIGHT ABSTRACT MAY INCLUDE MODIFICATIONS OF THE WATER RIGHT AS CLAIMED OR AMENDED. MODIFICATIONS ARE AUTHORIZED BY THE MONTANA SUPREME COURT WATER RIGHT CLAIMS EXAMINATION RULES OR BY ORDER OF THE WATER COURT. OBJECTIONS MAY BE FILED ACCORDING TO PROCEDURES OUTLINED IN THE "NOTICE OF ENTRY OF INTERLOCUTORY DECREE AND NOTICE OF AVAILABILITY".**

**Water Right Number:** 76GJ 30136068 STATEMENT OF CLAIM  
**Version:** 1 -- ORIGINAL RIGHT  
**Status:** ACTIVE

**Owners:** LAZY KK RANCH INC  
28 OLSSON LANE  
HALL, MT 59837

**Priority Date:** NOVEMBER 1, 1958

**Type of Historical Right:** USE

**Purpose (Use):** STOCK

**Flow Rate:** 20.00 GPM

**\*Volume:** THIS RIGHT INCLUDES THE AMOUNT OF WATER CONSUMPTIVELY USED FOR STOCKWATERING PURPOSES AT THE RATE OF 30 GALLONS PER DAY PER ANIMAL UNIT. ANIMAL UNITS SHALL BE BASED ON REASONABLE CARRYING CAPACITY AND HISTORICAL USE OF THE AREA SERVICED BY THIS WATER SOURCE.

**\*Source Name:** GROUNDWATER

**Source Type:** GROUNDWATER

**\*Point of Diversion and Means of Diversion:**

| <u>ID</u> | <u>Govt Lot</u> | <u>Qtr Sec</u> | <u>Sec</u> | <u>Twp</u> | <u>Rge</u> | <u>County</u> |
|-----------|-----------------|----------------|------------|------------|------------|---------------|
| 1         |                 | NWSWNE         | 29         | 10N        | 13W        | GRANITE       |

**Period of Diversion:** JANUARY 1 TO DECEMBER 31


**Diversion Means:** WELL

**Period of Use:** JANUARY 1 TO DECEMBER 31

**Place of Use:**

| <u>ID</u> | <u>Acres</u> | <u>Govt Lot</u> | <u>Qtr Sec</u> | <u>Sec</u> | <u>Twp</u> | <u>Rge</u> | <u>County</u> |
|-----------|--------------|-----------------|----------------|------------|------------|------------|---------------|
| 1         |              |                 | N2SWNE         | 29         | 10N        | 13W        | GRANITE       |

**Remarks:**



**THE FOLLOWING ISSUES WERE IDENTIFIED BY THE DNRC DURING ITS EXAMINATION OF THIS WATER RIGHT CLAIM.**

THIS CLAIM NUMBER WAS NOT INCLUDED IN THE BASIN 76GJ DECREE ISSUED 05/19/2016.

A BETTER UNDERSTANDING OF YOUR CLAIMED WATER RIGHT CAN BE OBTAINED BY COMPARING YOUR RIGHT WITH OTHER CLAIMS IN THE BASIN. FOR EXAMPLE, COMPARE PRIORITY DATES, FLOW RATES, VOLUMES, OR ACRES IRRIGATED. ALSO, YOUR WATER RIGHT MAY BE SUBJECT TO WATER RIGHTS IN ADJOINING SUBBASINS OR BASINS AS WELL AS BEING SUBJECT TO OTHER RIGHTS ON YOUR SOURCE OF SUPPLY. FINALLY, YOUR WATER RIGHT MAY BE SUBJECT TO INDIAN RESERVED AND FEDERAL RESERVED WATER RIGHTS.

COMPLETE DETAILS REGARDING THE DNRC PREPARATION OF THIS INTERLOCUTORY DECREE AND RELATED MATERIALS CAN BE REVIEWED AT THE OFFICE LOCATIONS IDENTIFIED IN THE DOCUMENT ENTITLED "NOTICE OF ENTRY OF INTERLOCUTORY DECREE AND NOTICE OF AVAILABILITY."

SEE GENERAL FINDINGS OF FACT AND CONCLUSIONS OF LAW FOR FURTHER EXPLANATION OF YOUR CLAIMED WATER RIGHT. THESE FINDINGS CAN BE FOUND AS INDICATED IN THE DOCUMENT ENTITLED "NOTICE OF ENTRY OF INTERLOCUTORY DECREE AND NOTICE OF AVAILABILITY." IF YOU NEED OBJECTION FORMS, OR HAVE QUESTIONS ABOUT WATER COURT PROCEDURES OR CHANGES TO YOUR RIGHT, YOU CAN CONTACT THE WATER COURT BY CALLING 1-800-624-3270 (WITHIN MONTANA ONLY) OR 1-406-586-4364, OR BY WRITING TO P.O. BOX 1389, BOZEMAN, MT 59771-1389.

**INTERLOCUTORY DECREE  
FLINT CREEK  
BASIN 76GJ  
ABSTRACT OF WATER RIGHT CLAIM**

**IMPORTANT NOTICE**

**THIS WATER RIGHT ABSTRACT MAY INCLUDE MODIFICATIONS OF THE WATER RIGHT AS CLAIMED OR AMENDED. MODIFICATIONS ARE AUTHORIZED BY THE MONTANA SUPREME COURT WATER RIGHT CLAIMS EXAMINATION RULES OR BY ORDER OF THE WATER COURT. OBJECTIONS MAY BE FILED ACCORDING TO PROCEDURES OUTLINED IN THE "NOTICE OF ENTRY OF INTERLOCUTORY DECREE AND NOTICE OF AVAILABILITY".**

**Water Right Number:** 76GJ 30136073 STATEMENT OF CLAIM

**Version:** 1 -- ORIGINAL RIGHT

**Status:** ACTIVE

**Owners:** LAZY KK RANCH INC  
28 OLSSON LANE  
HALL, MT 59837

**Priority Date:** MAY 15, 1876

**Type of Historical Right:** USE

**Purpose (Use):** STOCK

**\*Flow Rate:** A SPECIFIC FLOW RATE HAS NOT BEEN DECREED BECAUSE THIS USE CONSISTS OF STOCK DRINKING DIRECTLY FROM THE SOURCE, OR FROM A DITCH SYSTEM. THE FLOW RATE IS LIMITED TO THE MINIMUM AMOUNT HISTORICALLY NECESSARY TO SUSTAIN THIS PURPOSE.

**\*Volume:** THIS RIGHT INCLUDES THE AMOUNT OF WATER CONSUMPTIVELY USED FOR STOCKWATERING PURPOSES AT THE RATE OF 30 GALLONS PER DAY PER ANIMAL UNIT. ANIMAL UNITS SHALL BE BASED ON REASONABLE CARRYING CAPACITY AND HISTORICAL USE OF THE AREA SERVICED BY THIS WATER SOURCE.

**Source Name:** LOWER WILLOW CREEK

**Source Type:** SURFACE WATER

**Point of Diversion and Means of Diversion:**

| <u>ID</u> | <u>Govt Lot</u> | <u>Qtr Sec</u> | <u>Sec</u> | <u>Twp</u> | <u>Rge</u> | <u>County</u> |
|-----------|-----------------|----------------|------------|------------|------------|---------------|
| 1         |                 | NE             | 29         | 10N        | 13W        | GRANITE       |

**Period of Diversion:** JANUARY 1 TO DECEMBER 31

**Diversion Means:** LIVESTOCK DIRECT FROM SOURCE

**Period of Use:** JANUARY 1 TO DECEMBER 31

**Place of Use:**

| <u>ID</u> | <u>Acres</u> | <u>Govt Lot</u> | <u>Qtr Sec</u> | <u>Sec</u> | <u>Twp</u> | <u>Rge</u> | <u>County</u> |
|-----------|--------------|-----------------|----------------|------------|------------|------------|---------------|
| 1         |              |                 | NE             | 29         | 10N        | 13W        | GRANITE       |

---

**Remarks:**

**THE FOLLOWING ISSUES WERE IDENTIFIED BY THE DNRC DURING ITS EXAMINATION OF THIS WATER RIGHT CLAIM.**

THIS CLAIM NUMBER WAS NOT INCLUDED IN THE BASIN 76GJ DECREE ISSUED 05/19/2016.

**A BETTER UNDERSTANDING OF YOUR CLAIMED WATER RIGHT CAN BE OBTAINED BY COMPARING YOUR RIGHT WITH OTHER CLAIMS IN THE BASIN. FOR EXAMPLE, COMPARE PRIORITY DATES, FLOW RATES, VOLUMES, OR ACRES IRRIGATED. ALSO, YOUR WATER RIGHT MAY BE SUBJECT TO WATER RIGHTS IN ADJOINING SUBBASINS OR BASINS AS WELL AS BEING SUBJECT TO OTHER RIGHTS ON YOUR SOURCE OF SUPPLY. FINALLY, YOUR WATER RIGHT MAY BE SUBJECT TO INDIAN RESERVED AND FEDERAL RESERVED WATER RIGHTS.**

**COMPLETE DETAILS REGARDING THE DNRC PREPARATION OF THIS INTERLOCUTORY DECREE AND RELATED MATERIALS CAN BE REVIEWED AT THE OFFICE LOCATIONS IDENTIFIED IN THE DOCUMENT ENTITLED "NOTICE OF ENTRY OF INTERLOCUTORY DECREE AND NOTICE OF AVAILABILITY."**

**SEE GENERAL FINDINGS OF FACT AND CONCLUSIONS OF LAW FOR FURTHER EXPLANATION OF YOUR CLAIMED WATER RIGHT. THESE FINDINGS CAN BE FOUND AS INDICATED IN THE DOCUMENT ENTITLED "NOTICE OF ENTRY OF INTERLOCUTORY DECREE AND NOTICE OF AVAILABILITY." IF YOU NEED OBJECTION FORMS, OR HAVE QUESTIONS ABOUT WATER COURT PROCEDURES OR CHANGES TO YOUR RIGHT, YOU CAN CONTACT THE WATER COURT BY CALLING 1-800-624-3270 (WITHIN MONTANA ONLY) OR 1-406-586-4364, OR BY WRITING TO P.O. BOX 1389, BOZEMAN, MT 59771-1389.**

**INTERLOCUTORY DECREE  
FLINT CREEK  
BASIN 76GJ  
ABSTRACT OF WATER RIGHT CLAIM**

**IMPORTANT NOTICE**

**THIS WATER RIGHT ABSTRACT MAY INCLUDE MODIFICATIONS OF THE WATER RIGHT AS CLAIMED OR AMENDED. MODIFICATIONS ARE AUTHORIZED BY THE MONTANA SUPREME COURT WATER RIGHT CLAIMS EXAMINATION RULES OR BY ORDER OF THE WATER COURT. OBJECTIONS MAY BE FILED ACCORDING TO PROCEDURES OUTLINED IN THE "NOTICE OF ENTRY OF INTERLOCUTORY DECREE AND NOTICE OF AVAILABILITY".**

**Water Right Number:** 76GJ 30136074 STATEMENT OF CLAIM

**Version:** 1 -- ORIGINAL RIGHT

**Status:** ACTIVE

**Owners:** JOSEPH S BIGNELL  
28 OLSSON LN  
HALL, MT 59837

PATRICIA C BIGNELL  
28 OLSSON LN  
HALL, MT 59837

**Priority Date:** MARCH 6, 1916

**Type of Historical Right:** USE

**Purpose (Use):** STOCK

**\*Flow Rate:** A SPECIFIC FLOW RATE HAS NOT BEEN DECREED BECAUSE THIS USE CONSISTS OF STOCK DRINKING DIRECTLY FROM THE SOURCE, OR FROM A DITCH SYSTEM. THE FLOW RATE IS LIMITED TO THE MINIMUM AMOUNT HISTORICALLY NECESSARY TO SUSTAIN THIS PURPOSE.

**\*Volume:** THIS RIGHT INCLUDES THE AMOUNT OF WATER CONSUMPTIVELY USED FOR STOCKWATERING PURPOSES AT THE RATE OF 30 GALLONS PER DAY PER ANIMAL UNIT. ANIMAL UNITS SHALL BE BASED ON REASONABLE CARRYING CAPACITY AND HISTORICAL USE OF THE AREA SERVICED BY THIS WATER SOURCE.

**Source Name:** COW CREEK

**Source Type:** SURFACE WATER

**Point of Diversion and Means of Diversion:**

| <u>ID</u> | <u>Govt Lot</u> | <u>Qtr Sec</u> | <u>Sec</u> | <u>Twp</u> | <u>Rge</u> | <u>County</u> |
|-----------|-----------------|----------------|------------|------------|------------|---------------|
| 1         |                 | S2S2           | 18         | 10N        | 13W        | GRANITE       |

**Period of Diversion:** JANUARY 1 TO DECEMBER 31

**Diversion Means:** LIVESTOCK DIRECT FROM SOURCE

|   |  |    |    |     |     |         |
|---|--|----|----|-----|-----|---------|
| 2 |  | N2 | 19 | 10N | 13W | GRANITE |
|---|--|----|----|-----|-----|---------|

**Period of Diversion:** JANUARY 1 TO DECEMBER 31

**Diversion Means:** LIVESTOCK DIRECT FROM SOURCE

**Period of Use:** JANUARY 1 TO DECEMBER 31

**Place of Use:**

| <u>ID</u> | <u>Acres</u> | <u>Govt Lot</u> | <u>Qtr Sec</u> | <u>Sec</u> | <u>Twp</u> | <u>Rge</u> | <u>County</u> |
|-----------|--------------|-----------------|----------------|------------|------------|------------|---------------|
| 1         |              |                 | S2S2           | 18         | 10N        | 13W        | GRANITE       |
| 2         |              |                 | N2             | 19         | 10N        | 13W        | GRANITE       |

**Remarks:**

THE FOLLOWING ISSUES WERE IDENTIFIED BY THE DNRC DURING ITS EXAMINATION OF THIS WATER RIGHT CLAIM.

THIS CLAIM NUMBER WAS NOT INCLUDED IN THE BASIN 76GJ DECREE ISSUED 05/19/2016.

A BETTER UNDERSTANDING OF YOUR CLAIMED WATER RIGHT CAN BE OBTAINED BY COMPARING YOUR RIGHT WITH OTHER CLAIMS IN THE BASIN. FOR EXAMPLE, COMPARE PRIORITY DATES, FLOW RATES, VOLUMES, OR ACRES IRRIGATED. ALSO, YOUR WATER RIGHT MAY BE SUBJECT TO WATER RIGHTS IN ADJOINING SUBBASINS OR BASINS AS WELL AS BEING SUBJECT TO OTHER RIGHTS ON YOUR SOURCE OF SUPPLY. FINALLY, YOUR WATER RIGHT MAY BE SUBJECT TO INDIAN RESERVED AND FEDERAL RESERVED WATER RIGHTS.

COMPLETE DETAILS REGARDING THE DNRC PREPARATION OF THIS INTERLOCUTORY DECREE AND RELATED MATERIALS CAN BE REVIEWED AT THE OFFICE LOCATIONS IDENTIFIED IN THE DOCUMENT ENTITLED "NOTICE OF ENTRY OF INTERLOCUTORY DECREE AND NOTICE OF AVAILABILITY."

SEE GENERAL FINDINGS OF FACT AND CONCLUSIONS OF LAW FOR FURTHER EXPLANATION OF YOUR CLAIMED WATER RIGHT. THESE FINDINGS CAN BE FOUND AS INDICATED IN THE DOCUMENT ENTITLED "NOTICE OF ENTRY OF INTERLOCUTORY DECREE AND NOTICE OF AVAILABILITY." IF YOU NEED OBJECTION FORMS, OR HAVE QUESTIONS ABOUT WATER COURT PROCEDURES OR CHANGES TO YOUR RIGHT, YOU CAN CONTACT THE WATER COURT BY CALLING 1-800-624-3270 (WITHIN MONTANA ONLY) OR 1-406-586-4364, OR BY WRITING TO P.O. BOX 1389, BOZEMAN, MT 59771-1389.

**INTERLOCUTORY DECREE  
FLINT CREEK  
BASIN 76GJ  
ABSTRACT OF WATER RIGHT CLAIM**

**IMPORTANT NOTICE**

**THIS WATER RIGHT ABSTRACT MAY INCLUDE MODIFICATIONS OF THE WATER RIGHT AS CLAIMED OR AMENDED. MODIFICATIONS ARE AUTHORIZED BY THE MONTANA SUPREME COURT WATER RIGHT CLAIMS EXAMINATION RULES OR BY ORDER OF THE WATER COURT. OBJECTIONS MAY BE FILED ACCORDING TO PROCEDURES OUTLINED IN THE "NOTICE OF ENTRY OF INTERLOCUTORY DECREE AND NOTICE OF AVAILABILITY".**

**Water Right Number:** 76GJ 30136076 STATEMENT OF CLAIM

**Version:** 1 -- ORIGINAL RIGHT

**Status:** ACTIVE

**Owners:** JOSEPH S BIGNELL  
28 OLSSON LN  
HALL, MT 59837

PATRICIA C BIGNELL  
28 OLSSON LN  
HALL, MT 59837

**Priority Date:** SEPTEMBER 14, 1914

**Type of Historical Right:** USE

**Purpose (Use):** STOCK

**\*Flow Rate:** A SPECIFIC FLOW RATE HAS NOT BEEN DECREED BECAUSE THIS USE CONSISTS OF STOCK DRINKING DIRECTLY FROM THE SOURCE, OR FROM A DITCH SYSTEM. THE FLOW RATE IS LIMITED TO THE MINIMUM AMOUNT HISTORICALLY NECESSARY TO SUSTAIN THIS PURPOSE.

**\*Volume:** THIS RIGHT INCLUDES THE AMOUNT OF WATER CONSUMPTIVELY USED FOR STOCKWATERING PURPOSES AT THE RATE OF 30 GALLONS PER DAY PER ANIMAL UNIT. ANIMAL UNITS SHALL BE BASED ON REASONABLE CARRYING CAPACITY AND HISTORICAL USE OF THE AREA SERVICED BY THIS WATER SOURCE.

**\*Source Name:** UNNAMED TRIBUTARY OF COW CREEK

**Source Type:** SURFACE WATER

**\*Point of Diversion and Means of Diversion:**

| <u>ID</u> | <u>Govt Lot</u> | <u>Qtr Sec</u> | <u>Sec</u> | <u>Twp</u> | <u>Rge</u> | <u>County</u> |
|-----------|-----------------|----------------|------------|------------|------------|---------------|
| 1         |                 | N2S2           | 18         | 10N        | 13W        | GRANITE       |

**Period of Diversion:** JANUARY 1 TO DECEMBER 31

**Diversion Means:** LIVESTOCK DIRECT FROM SOURCE

|   |  |      |    |     |     |         |
|---|--|------|----|-----|-----|---------|
| 2 |  | SESE | 18 | 10N | 13W | GRANITE |
|---|--|------|----|-----|-----|---------|

**Period of Diversion:** JANUARY 1 TO DECEMBER 31

**Diversion Means:** LIVESTOCK DIRECT FROM SOURCE  
 3 SWSW 18 10N 13W GRANITE  
**Period of Diversion:** JANUARY 1 TO DECEMBER 31  
**Diversion Means:** LIVESTOCK DIRECT FROM SOURCE  
 4 SWNE 18 10N 13W GRANITE  
**Period of Diversion:** JANUARY 1 TO DECEMBER 31  
**Diversion Means:** LIVESTOCK DIRECT FROM SOURCE  
 5 SWSW 17 10N 13W GRANITE  
**Period of Diversion:** JANUARY 1 TO DECEMBER 31  
**Diversion Means:** LIVESTOCK DIRECT FROM SOURCE  
 6 N2N2 19 10N 13W GRANITE  
**Period of Diversion:** JANUARY 1 TO DECEMBER 31  
**Diversion Means:** LIVESTOCK DIRECT FROM SOURCE  
**Period of Use:** JANUARY 1 TO DECEMBER 31

**\*Place of Use:**

| <u>ID</u> | <u>Acres</u> | <u>Govt Lot</u> | <u>Qtr Sec</u> | <u>Sec</u> | <u>Twp</u> | <u>Rge</u> | <u>County</u> |
|-----------|--------------|-----------------|----------------|------------|------------|------------|---------------|
| 1         |              |                 | N2S2           | 18         | 10N        | 13W        | GRANITE       |
| 2         |              |                 | SESE           | 18         | 10N        | 13W        | GRANITE       |
| 3         |              |                 | SWSW           | 18         | 10N        | 13W        | GRANITE       |
| 4         |              |                 | SWNE           | 18         | 10N        | 13W        | GRANITE       |
| 5         |              |                 | SWSW           | 17         | 10N        | 13W        | GRANITE       |
| 6         |              |                 | N2N2           | 19         | 10N        | 13W        | GRANITE       |

**Remarks:**

THE FOLLOWING ISSUES WERE IDENTIFIED BY THE DNRC DURING ITS EXAMINATION OF THIS WATER RIGHT CLAIM.

THIS CLAIM NUMBER WAS NOT INCLUDED IN THE BASIN 76GJ DECREE ISSUED 05/19/2016.

A BETTER UNDERSTANDING OF YOUR CLAIMED WATER RIGHT CAN BE OBTAINED BY COMPARING YOUR RIGHT WITH OTHER CLAIMS IN THE BASIN. FOR EXAMPLE, COMPARE PRIORITY DATES, FLOW RATES, VOLUMES, OR ACRES IRRIGATED. ALSO, YOUR WATER RIGHT MAY BE SUBJECT TO WATER RIGHTS IN ADJOINING SUBBASINS OR BASINS AS WELL AS BEING SUBJECT TO OTHER RIGHTS ON YOUR SOURCE OF SUPPLY. FINALLY, YOUR WATER RIGHT MAY BE SUBJECT TO INDIAN RESERVED AND FEDERAL RESERVED WATER RIGHTS.

COMPLETE DETAILS REGARDING THE DNRC PREPARATION OF THIS INTERLOCUTORY DECREE AND RELATED MATERIALS CAN BE REVIEWED AT THE OFFICE LOCATIONS IDENTIFIED IN THE DOCUMENT ENTITLED "NOTICE OF ENTRY OF INTERLOCUTORY DECREE AND NOTICE OF AVAILABILITY."

SEE GENERAL FINDINGS OF FACT AND CONCLUSIONS OF LAW FOR FURTHER EXPLANATION OF YOUR CLAIMED WATER RIGHT. THESE FINDINGS CAN BE FOUND AS INDICATED IN THE DOCUMENT ENTITLED "NOTICE OF ENTRY OF INTERLOCUTORY DECREE AND NOTICE OF AVAILABILITY." IF YOU NEED OBJECTION FORMS, OR HAVE QUESTIONS ABOUT WATER COURT PROCEDURES OR CHANGES TO YOUR RIGHT, YOU CAN CONTACT THE WATER COURT BY CALLING 1-800-624-3270 (WITHIN MONTANA ONLY) OR 1-406-586-4364, OR BY WRITING TO P.O. BOX 1389, BOZEMAN, MT 59771-1389.

**INTERLOCUTORY DECREE  
FLINT CREEK  
BASIN 76GJ  
ABSTRACT OF WATER RIGHT CLAIM**

**IMPORTANT NOTICE**

**THIS WATER RIGHT ABSTRACT MAY INCLUDE MODIFICATIONS OF THE WATER RIGHT AS CLAIMED OR AMENDED. MODIFICATIONS ARE AUTHORIZED BY THE MONTANA SUPREME COURT WATER RIGHT CLAIMS EXAMINATION RULES OR BY ORDER OF THE WATER COURT. OBJECTIONS MAY BE FILED ACCORDING TO PROCEDURES OUTLINED IN THE "NOTICE OF ENTRY OF INTERLOCUTORY DECREE AND NOTICE OF AVAILABILITY".**

**Water Right Number:** 76GJ 30136077 STATEMENT OF CLAIM

**Version:** 1 -- ORIGINAL RIGHT

**Status:** ACTIVE

**Owners:** JOSEPH S BIGNELL  
28 OLSSON LN  
HALL, MT 59837

PATRICIA C BIGNELL  
28 OLSSON LN  
HALL, MT 59837

**Priority Date:** MAY 15, 1876

**Type of Historical Right:** USE

**Purpose (Use):** STOCK

**\*Flow Rate:** A SPECIFIC FLOW RATE HAS NOT BEEN DECREED BECAUSE THIS USE CONSISTS OF STOCK DRINKING DIRECTLY FROM THE SOURCE, OR FROM A DITCH SYSTEM. THE FLOW RATE IS LIMITED TO THE MINIMUM AMOUNT HISTORICALLY NECESSARY TO SUSTAIN THIS PURPOSE.

**\*Volume:** THIS RIGHT INCLUDES THE AMOUNT OF WATER CONSUMPTIVELY USED FOR STOCKWATERING PURPOSES AT THE RATE OF 30 GALLONS PER DAY PER ANIMAL UNIT. ANIMAL UNITS SHALL BE BASED ON REASONABLE CARRYING CAPACITY AND HISTORICAL USE OF THE AREA SERVICED BY THIS WATER SOURCE.

**Source Name:** LOWER WILLOW CREEK

**Source Type:** SURFACE WATER

THE SOURCE INCLUDES UNNAMED TRIBUTARIES OF LOWER WILLOW CREEK.

**Point of Diversion and Means of Diversion:**

| <u>ID</u> | <u>Govt Lot</u> | <u>Qtr Sec</u> | <u>Sec</u> | <u>Twp</u> | <u>Rge</u> | <u>County</u> |
|-----------|-----------------|----------------|------------|------------|------------|---------------|
| 1         |                 | NWSW           | 29         | 10N        | 13W        | GRANITE       |

**Period of Diversion:** JANUARY 1 TO DECEMBER 31

**Diversion Means:** LIVESTOCK DIRECT FROM SOURCE

|   |  |      |    |     |     |         |
|---|--|------|----|-----|-----|---------|
| 2 |  | SWNW | 28 | 10N | 13W | GRANITE |
|---|--|------|----|-----|-----|---------|

**Period of Diversion:** JANUARY 1 TO DECEMBER 31

**Diversion Means:** LIVESTOCK DIRECT FROM SOURCE

**Period of Use:** JANUARY 1 TO DECEMBER 31

**Place of Use:**

| <u>ID</u> | <u>Acres</u> | <u>Govt Lot</u> | <u>Qtr Sec</u> | <u>Sec</u> | <u>Twp</u> | <u>Rge</u> | <u>County</u> |
|-----------|--------------|-----------------|----------------|------------|------------|------------|---------------|
| 1         |              |                 | NWSW           | 29         | 10N        | 13W        | GRANITE       |
| 2         |              |                 | SWNW           | 28         | 10N        | 13W        | GRANITE       |

**Remarks:**

**THE FOLLOWING ISSUES WERE IDENTIFIED BY THE DNRC DURING ITS EXAMINATION OF THIS WATER RIGHT CLAIM.**

**THIS CLAIM NUMBER WAS NOT INCLUDED IN THE BASIN 76GJ DECREE ISSUED 05/19/2016.**

**A BETTER UNDERSTANDING OF YOUR CLAIMED WATER RIGHT CAN BE OBTAINED BY COMPARING YOUR RIGHT WITH OTHER CLAIMS IN THE BASIN. FOR EXAMPLE, COMPARE PRIORITY DATES, FLOW RATES, VOLUMES, OR ACRES IRRIGATED. ALSO, YOUR WATER RIGHT MAY BE SUBJECT TO WATER RIGHTS IN ADJOINING SUBBASINS OR BASINS AS WELL AS BEING SUBJECT TO OTHER RIGHTS ON YOUR SOURCE OF SUPPLY. FINALLY, YOUR WATER RIGHT MAY BE SUBJECT TO INDIAN RESERVED AND FEDERAL RESERVED WATER RIGHTS.**

**COMPLETE DETAILS REGARDING THE DNRC PREPARATION OF THIS INTERLOCUTORY DECREE AND RELATED MATERIALS CAN BE REVIEWED AT THE OFFICE LOCATIONS IDENTIFIED IN THE DOCUMENT ENTITLED "NOTICE OF ENTRY OF INTERLOCUTORY DECREE AND NOTICE OF AVAILABILITY."**

**SEE GENERAL FINDINGS OF FACT AND CONCLUSIONS OF LAW FOR FURTHER EXPLANATION OF YOUR CLAIMED WATER RIGHT. THESE FINDINGS CAN BE FOUND AS INDICATED IN THE DOCUMENT ENTITLED "NOTICE OF ENTRY OF INTERLOCUTORY DECREE AND NOTICE OF AVAILABILITY." IF YOU NEED OBJECTION FORMS, OR HAVE QUESTIONS ABOUT WATER COURT PROCEDURES OR CHANGES TO YOUR RIGHT, YOU CAN CONTACT THE WATER COURT BY CALLING 1-800-624-3270 (WITHIN MONTANA ONLY) OR 1-406-586-4364, OR BY WRITING TO P.O. BOX 1389, BOZEMAN, MT 59771-1389.**

**INTERLOCUTORY DECREE  
FLINT CREEK  
BASIN 76GJ  
ABSTRACT OF WATER RIGHT CLAIM**

**IMPORTANT NOTICE**

**THIS WATER RIGHT ABSTRACT MAY INCLUDE MODIFICATIONS OF THE WATER RIGHT AS CLAIMED OR AMENDED. MODIFICATIONS ARE AUTHORIZED BY THE MONTANA SUPREME COURT WATER RIGHT CLAIMS EXAMINATION RULES OR BY ORDER OF THE WATER COURT. OBJECTIONS MAY BE FILED ACCORDING TO PROCEDURES OUTLINED IN THE "NOTICE OF ENTRY OF INTERLOCUTORY DECREE AND NOTICE OF AVAILABILITY".**

**Water Right Number:** 76GJ 30136078 STATEMENT OF CLAIM

**Version:** 1 -- ORIGINAL RIGHT

**Status:** ACTIVE

**Owners:** JOSEPH S BIGNELL  
28 OLSSON LN  
HALL, MT 59837

PATRICIA C BIGNELL  
28 OLSSON LN  
HALL, MT 59837

**Priority Date:** MAY 15, 1871

**Type of Historical Right:** USE

**Purpose (Use):** STOCK

**\*Flow Rate:** A SPECIFIC FLOW RATE HAS NOT BEEN DECREED BECAUSE THIS USE CONSISTS OF STOCK DRINKING DIRECTLY FROM THE SOURCE, OR FROM A DITCH SYSTEM. THE FLOW RATE IS LIMITED TO THE MINIMUM AMOUNT HISTORICALLY NECESSARY TO SUSTAIN THIS PURPOSE.

**\*Volume:** THIS RIGHT INCLUDES THE AMOUNT OF WATER CONSUMPTIVELY USED FOR STOCKWATERING PURPOSES AT THE RATE OF 30 GALLONS PER DAY PER ANIMAL UNIT. ANIMAL UNITS SHALL BE BASED ON REASONABLE CARRYING CAPACITY AND HISTORICAL USE OF THE AREA SERVICED BY THIS WATER SOURCE.

**\*Source Name:** SPRING, UNNAMED TRIBUTARY OF LOWER WILLOW CREEK

**Source Type:** SURFACE WATER

**\*Point of Diversion and Means of Diversion:**

| <u>ID</u> | <u>Govt Lot</u> | <u>Qtr Sec</u> | <u>Sec</u> | <u>Twp</u> | <u>Rge</u> | <u>County</u> |
|-----------|-----------------|----------------|------------|------------|------------|---------------|
| 1         |                 | SWNESE         | 29         | 10N        | 13W        | GRANITE       |

**Period of Diversion:** JANUARY 1 TO DECEMBER 31

**Diversion Means:** LIVESTOCK DIRECT FROM SOURCE

**Period of Use:** JANUARY 1 TO DECEMBER 31

**\*Place of Use:**

| <u>ID</u> | <u>Acres</u> | <u>Govt Lot</u> | <u>Qtr Sec</u> | <u>Sec</u> | <u>Twp</u> | <u>Rge</u> | <u>County</u> |
|-----------|--------------|-----------------|----------------|------------|------------|------------|---------------|
| 1         |              |                 | SWNESE         | 29         | 10N        | 13W        | GRANITE       |

**Remarks:**

**THE FOLLOWING ISSUES WERE IDENTIFIED BY THE DNRC DURING ITS EXAMINATION OF THIS WATER RIGHT CLAIM.**

THIS CLAIM NUMBER WAS NOT INCLUDED IN THE BASIN 76GJ DECREE ISSUED 05/19/2016.

**A BETTER UNDERSTANDING OF YOUR CLAIMED WATER RIGHT CAN BE OBTAINED BY COMPARING YOUR RIGHT WITH OTHER CLAIMS IN THE BASIN. FOR EXAMPLE, COMPARE PRIORITY DATES, FLOW RATES, VOLUMES, OR ACRES IRRIGATED. ALSO, YOUR WATER RIGHT MAY BE SUBJECT TO WATER RIGHTS IN ADJOINING SUBBASINS OR BASINS AS WELL AS BEING SUBJECT TO OTHER RIGHTS ON YOUR SOURCE OF SUPPLY. FINALLY, YOUR WATER RIGHT MAY BE SUBJECT TO INDIAN RESERVED AND FEDERAL RESERVED WATER RIGHTS.**

**COMPLETE DETAILS REGARDING THE DNRC PREPARATION OF THIS INTERLOCUTORY DECREE AND RELATED MATERIALS CAN BE REVIEWED AT THE OFFICE LOCATIONS IDENTIFIED IN THE DOCUMENT ENTITLED "NOTICE OF ENTRY OF INTERLOCUTORY DECREE AND NOTICE OF AVAILABILITY."**

**SEE GENERAL FINDINGS OF FACT AND CONCLUSIONS OF LAW FOR FURTHER EXPLANATION OF YOUR CLAIMED WATER RIGHT. THESE FINDINGS CAN BE FOUND AS INDICATED IN THE DOCUMENT ENTITLED "NOTICE OF ENTRY OF INTERLOCUTORY DECREE AND NOTICE OF AVAILABILITY." IF YOU NEED OBJECTION FORMS, OR HAVE QUESTIONS ABOUT WATER COURT PROCEDURES OR CHANGES TO YOUR RIGHT, YOU CAN CONTACT THE WATER COURT BY CALLING 1-800-624-3270 (WITHIN MONTANA ONLY) OR 1-406-586-4364, OR BY WRITING TO P.O. BOX 1389, BOZEMAN, MT 59771-1389.**

**INTERLOCUTORY DECREE  
FLINT CREEK  
BASIN 76GJ  
ABSTRACT OF WATER RIGHT CLAIM**

**IMPORTANT NOTICE**

**THIS WATER RIGHT ABSTRACT MAY INCLUDE MODIFICATIONS OF THE WATER RIGHT AS CLAIMED OR AMENDED. MODIFICATIONS ARE AUTHORIZED BY THE MONTANA SUPREME COURT WATER RIGHT CLAIMS EXAMINATION RULES OR BY ORDER OF THE WATER COURT. OBJECTIONS MAY BE FILED ACCORDING TO PROCEDURES OUTLINED IN THE "NOTICE OF ENTRY OF INTERLOCUTORY DECREE AND NOTICE OF AVAILABILITY".**

**Water Right Number:** 76GJ 30136080 STATEMENT OF CLAIM

**Version:** 1 -- ORIGINAL RIGHT

**Status:** ACTIVE

**Owners:** JOSEPH S BIGNELL  
28 OLSSON LN  
HALL, MT 59837

PATRICIA C BIGNELL  
28 OLSSON LN  
HALL, MT 59837

**Priority Date:** JUNE 3, 1909

**Type of Historical Right:** USE

**Purpose (Use):** STOCK

**\*Flow Rate:** A SPECIFIC FLOW RATE HAS NOT BEEN DECREED BECAUSE THIS USE CONSISTS OF STOCK DRINKING DIRECTLY FROM THE SOURCE, OR FROM A DITCH SYSTEM. THE FLOW RATE IS LIMITED TO THE MINIMUM AMOUNT HISTORICALLY NECESSARY TO SUSTAIN THIS PURPOSE.

**\*Volume:** THIS RIGHT INCLUDES THE AMOUNT OF WATER CONSUMPTIVELY USED FOR STOCKWATERING PURPOSES AT THE RATE OF 30 GALLONS PER DAY PER ANIMAL UNIT. ANIMAL UNITS SHALL BE BASED ON REASONABLE CARRYING CAPACITY AND HISTORICAL USE OF THE AREA SERVICED BY THIS WATER SOURCE.

**Source Name:** LOWER WILLOW CREEK, WEST FORK

**Source Type:** SURFACE WATER

**\*Point of Diversion and Means of Diversion:**

| <u>ID</u> | <u>Govt Lot</u> | <u>Qtr Sec</u> | <u>Sec</u> | <u>Twp</u> | <u>Rge</u> | <u>County</u> |
|-----------|-----------------|----------------|------------|------------|------------|---------------|
| 1         |                 | NESW           | 3          | 9N         | 14W        | GRANITE       |

**Period of Diversion:** MARCH 15 TO NOVEMBER 15

**Diversion Means:** LIVESTOCK DIRECT FROM SOURCE

|   |  |      |   |    |     |         |
|---|--|------|---|----|-----|---------|
| 2 |  | SWSW | 3 | 9N | 14W | GRANITE |
|---|--|------|---|----|-----|---------|

**Period of Diversion:** MARCH 15 TO NOVEMBER 15



**INTERLOCUTORY DECREE  
FLINT CREEK  
BASIN 76GJ  
ABSTRACT OF WATER RIGHT CLAIM**

**IMPORTANT NOTICE**

**THIS WATER RIGHT ABSTRACT MAY INCLUDE MODIFICATIONS OF THE WATER RIGHT AS CLAIMED OR AMENDED. MODIFICATIONS ARE AUTHORIZED BY THE MONTANA SUPREME COURT WATER RIGHT CLAIMS EXAMINATION RULES OR BY ORDER OF THE WATER COURT. OBJECTIONS MAY BE FILED ACCORDING TO PROCEDURES OUTLINED IN THE "NOTICE OF ENTRY OF INTERLOCUTORY DECREE AND NOTICE OF AVAILABILITY".**

**Water Right Number:** 76GJ 30136087 STATEMENT OF CLAIM

**Version:** 1 -- ORIGINAL RIGHT

**Status:** ACTIVE

**Owners:** JOSEPH S BIGNELL  
28 OLSSON LN  
HALL, MT 59837

PATRICIA C BIGNELL  
28 OLSSON LN  
HALL, MT 59837

**Priority Date:** JUNE 3, 1909

**Type of Historical Right:** USE

**Purpose (Use):** STOCK

**\*Flow Rate:** A SPECIFIC FLOW RATE HAS NOT BEEN DECREED BECAUSE THIS USE CONSISTS OF STOCK DRINKING DIRECTLY FROM THE SOURCE, OR FROM A DITCH SYSTEM. THE FLOW RATE IS LIMITED TO THE MINIMUM AMOUNT HISTORICALLY NECESSARY TO SUSTAIN THIS PURPOSE.

**\*Volume:** THIS RIGHT INCLUDES THE AMOUNT OF WATER CONSUMPTIVELY USED FOR STOCKWATERING PURPOSES AT THE RATE OF 30 GALLONS PER DAY PER ANIMAL UNIT. ANIMAL UNITS SHALL BE BASED ON REASONABLE CARRYING CAPACITY AND HISTORICAL USE OF THE AREA SERVICED BY THIS WATER SOURCE.

**Source Name:** MCLEAN CREEK

**Source Type:** SURFACE WATER

**Point of Diversion and Means of Diversion:**

| <u>ID</u> | <u>Govt Lot</u> | <u>Qtr Sec</u> | <u>Sec</u> | <u>Twp</u> | <u>Rge</u> | <u>County</u> |
|-----------|-----------------|----------------|------------|------------|------------|---------------|
| 1         |                 | NWSW           | 3          | 9N         | 14W        | GRANITE       |

**Period of Diversion:** MARCH 15 TO NOVEMBER 15

**Diversion Means:** LIVESTOCK DIRECT FROM SOURCE

**Period of Use:** MARCH 15 TO NOVEMBER 15

**Place of Use:**

| <u>ID</u> | <u>Acres</u> | <u>Govt Lot</u> | <u>Qtr Sec</u> | <u>Sec</u> | <u>Twp</u> | <u>Rge</u> | <u>County</u> |
|-----------|--------------|-----------------|----------------|------------|------------|------------|---------------|
| 1         |              |                 | NWSW           | 3          | 9N         | 14W        | GRANITE       |

**Remarks:**

**THE FOLLOWING ISSUES WERE IDENTIFIED BY THE DNRC DURING ITS EXAMINATION OF THIS WATER RIGHT CLAIM.**

THIS CLAIM NUMBER WAS NOT INCLUDED IN THE BASIN 76GJ DECREE ISSUED 05/19/2016.

**A BETTER UNDERSTANDING OF YOUR CLAIMED WATER RIGHT CAN BE OBTAINED BY COMPARING YOUR RIGHT WITH OTHER CLAIMS IN THE BASIN. FOR EXAMPLE, COMPARE PRIORITY DATES, FLOW RATES, VOLUMES, OR ACRES IRRIGATED. ALSO, YOUR WATER RIGHT MAY BE SUBJECT TO WATER RIGHTS IN ADJOINING SUBBASINS OR BASINS AS WELL AS BEING SUBJECT TO OTHER RIGHTS ON YOUR SOURCE OF SUPPLY. FINALLY, YOUR WATER RIGHT MAY BE SUBJECT TO INDIAN RESERVED AND FEDERAL RESERVED WATER RIGHTS.**

**COMPLETE DETAILS REGARDING THE DNRC PREPARATION OF THIS INTERLOCUTORY DECREE AND RELATED MATERIALS CAN BE REVIEWED AT THE OFFICE LOCATIONS IDENTIFIED IN THE DOCUMENT ENTITLED "NOTICE OF ENTRY OF INTERLOCUTORY DECREE AND NOTICE OF AVAILABILITY."**

**SEE GENERAL FINDINGS OF FACT AND CONCLUSIONS OF LAW FOR FURTHER EXPLANATION OF YOUR CLAIMED WATER RIGHT. THESE FINDINGS CAN BE FOUND AS INDICATED IN THE DOCUMENT ENTITLED "NOTICE OF ENTRY OF INTERLOCUTORY DECREE AND NOTICE OF AVAILABILITY." IF YOU NEED OBJECTION FORMS, OR HAVE QUESTIONS ABOUT WATER COURT PROCEDURES OR CHANGES TO YOUR RIGHT, YOU CAN CONTACT THE WATER COURT BY CALLING 1-800-624-3270 (WITHIN MONTANA ONLY) OR 1-406-586-4364, OR BY WRITING TO P.O. BOX 1389, BOZEMAN, MT 59771-1389.**

**INTERLOCUTORY DECREE  
FLINT CREEK  
BASIN 76GJ  
ABSTRACT OF WATER RIGHT CLAIM**

**IMPORTANT NOTICE**

**THIS WATER RIGHT ABSTRACT MAY INCLUDE MODIFICATIONS OF THE WATER RIGHT AS CLAIMED OR AMENDED. MODIFICATIONS ARE AUTHORIZED BY THE MONTANA SUPREME COURT WATER RIGHT CLAIMS EXAMINATION RULES OR BY ORDER OF THE WATER COURT. OBJECTIONS MAY BE FILED ACCORDING TO PROCEDURES OUTLINED IN THE "NOTICE OF ENTRY OF INTERLOCUTORY DECREE AND NOTICE OF AVAILABILITY".**

**Water Right Number:** 76GJ 30136088 STATEMENT OF CLAIM

**Version:** 1 -- ORIGINAL RIGHT

**Status:** ACTIVE

**Owners:** JOSEPH S BIGNELL  
28 OLSSON LN  
HALL, MT 59837

PATRICIA C BIGNELL  
28 OLSSON LN  
HALL, MT 59837

**Priority Date:** MAY 15, 1876

**Type of Historical Right:** USE

**Purpose (Use):** STOCK

**\*Flow Rate:** 10.42 GPM

**\*Volume:** THIS RIGHT INCLUDES THE AMOUNT OF WATER CONSUMPTIVELY USED FOR STOCKWATERING PURPOSES AT THE RATE OF 30 GALLONS PER DAY PER ANIMAL UNIT. ANIMAL UNITS SHALL BE BASED ON REASONABLE CARRYING CAPACITY AND HISTORICAL USE OF THE AREA SERVICED BY THIS WATER SOURCE.

**\*Source Name:** SPRING, UNNAMED TRIBUTARY OF LOWER WILLOW CREEK

**Source Type:** GROUNDWATER

**\*Point of Diversion and Means of Diversion:**

| <u>ID</u> | <u>Govt Lot</u> | <u>Qtr Sec</u> | <u>Sec</u> | <u>Twp</u> | <u>Rge</u> | <u>County</u> |
|-----------|-----------------|----------------|------------|------------|------------|---------------|
| 1         |                 | SESWNW         | 28         | 10N        | 13W        | GRANITE       |

**Period of Diversion:** JANUARY 1 TO DECEMBER 31

**Diversion Means:** DEVELOPED SPRING

**Period of Use:** JANUARY 1 TO DECEMBER 31

**\*Place of Use:**

| <u>ID</u> | <u>Acres</u> | <u>Govt Lot</u> | <u>Qtr Sec</u> | <u>Sec</u> | <u>Twp</u> | <u>Rge</u> | <u>County</u> |
|-----------|--------------|-----------------|----------------|------------|------------|------------|---------------|
| 1         |              |                 | SESWNW         | 28         | 10N        | 13W        | GRANITE       |

---

**Remarks:**

**THE FOLLOWING ISSUES WERE IDENTIFIED BY THE DNRC DURING ITS EXAMINATION OF THIS WATER RIGHT CLAIM.**

**THIS CLAIM NUMBER WAS NOT INCLUDED IN THE BASIN 76GJ DECREE ISSUED 05/19/2016.**

**A BETTER UNDERSTANDING OF YOUR CLAIMED WATER RIGHT CAN BE OBTAINED BY COMPARING YOUR RIGHT WITH OTHER CLAIMS IN THE BASIN. FOR EXAMPLE, COMPARE PRIORITY DATES, FLOW RATES, VOLUMES, OR ACRES IRRIGATED. ALSO, YOUR WATER RIGHT MAY BE SUBJECT TO WATER RIGHTS IN ADJOINING SUBBASINS OR BASINS AS WELL AS BEING SUBJECT TO OTHER RIGHTS ON YOUR SOURCE OF SUPPLY. FINALLY, YOUR WATER RIGHT MAY BE SUBJECT TO INDIAN RESERVED AND FEDERAL RESERVED WATER RIGHTS.**

**COMPLETE DETAILS REGARDING THE DNRC PREPARATION OF THIS INTERLOCUTORY DECREE AND RELATED MATERIALS CAN BE REVIEWED AT THE OFFICE LOCATIONS IDENTIFIED IN THE DOCUMENT ENTITLED "NOTICE OF ENTRY OF INTERLOCUTORY DECREE AND NOTICE OF AVAILABILITY."**

**SEE GENERAL FINDINGS OF FACT AND CONCLUSIONS OF LAW FOR FURTHER EXPLANATION OF YOUR CLAIMED WATER RIGHT. THESE FINDINGS CAN BE FOUND AS INDICATED IN THE DOCUMENT ENTITLED "NOTICE OF ENTRY OF INTERLOCUTORY DECREE AND NOTICE OF AVAILABILITY." IF YOU NEED OBJECTION FORMS, OR HAVE QUESTIONS ABOUT WATER COURT PROCEDURES OR CHANGES TO YOUR RIGHT, YOU CAN CONTACT THE WATER COURT BY CALLING 1-800-624-3270 (WITHIN MONTANA ONLY) OR 1-406-586-4364, OR BY WRITING TO P.O. BOX 1389, BOZEMAN, MT 59711-1389.**

**INTERLOCUTORY DECREE  
FLINT CREEK  
BASIN 76GJ  
ABSTRACT OF WATER RIGHT CLAIM**

**IMPORTANT NOTICE**

**THIS WATER RIGHT ABSTRACT MAY INCLUDE MODIFICATIONS OF THE WATER RIGHT AS CLAIMED OR AMENDED. MODIFICATIONS ARE AUTHORIZED BY THE MONTANA SUPREME COURT WATER RIGHT CLAIMS EXAMINATION RULES OR BY ORDER OF THE WATER COURT. OBJECTIONS MAY BE FILED ACCORDING TO PROCEDURES OUTLINED IN THE "NOTICE OF ENTRY OF INTERLOCUTORY DECREE AND NOTICE OF AVAILABILITY".**

**Water Right Number:** 76GJ 30136089 STATEMENT OF CLAIM

**Version:** 1 -- ORIGINAL RIGHT

**Status:** ACTIVE

**Owners:** JOSEPH S BIGNELL  
28 OLSSON LN  
HALL, MT 59837

PATRICIA C BIGNELL  
28 OLSSON LN  
HALL, MT 59837

**\*Priority Date:** JUNE 18, 1973

THE PRIORITY DATE OF THIS WATER RIGHT HAS BEEN CHANGED TO THE DATE OF FILING THE NOTICE OF COMPLETION OF GROUNDWATER APPROPRIATION ( GW-2 FORM ). THE PRIORITY DATE MAY BE CONTESTED BY PROPER OBJECTION.

**\*Type of Historical Right:** FILED

**Purpose (Use):** STOCK

**Flow Rate:** 15.00 GPM

**\*Volume:** THIS RIGHT INCLUDES THE AMOUNT OF WATER CONSUMPTIVELY USED FOR STOCKWATERING PURPOSES AT THE RATE OF 30 GALLONS PER DAY PER ANIMAL UNIT. ANIMAL UNITS SHALL BE BASED ON REASONABLE CARRYING CAPACITY AND HISTORICAL USE OF THE AREA SERVICED BY THIS WATER SOURCE.

**\*Source Name:** GROUNDWATER

**Source Type:** GROUNDWATER

**\*Point of Diversion and Means of Diversion:**

| <u>ID</u> | <u>Govt Lot</u> | <u>Qtr Sec</u> | <u>Sec</u> | <u>Twp</u> | <u>Rge</u> | <u>County</u> |
|-----------|-----------------|----------------|------------|------------|------------|---------------|
| 1         |                 | NWSESE         | 29         | 10N        | 13W        | GRANITE       |

**Period of Diversion:** JANUARY 1 TO DECEMBER 31

**Diversion Means:** WELL

**Period of Use:** JANUARY 1 TO DECEMBER 31

**\*Place of Use:**

| <u>ID</u> | <u>Acres</u> | <u>Govt Lot</u> | <u>Qtr Sec</u> | <u>Sec</u> | <u>Twp</u> | <u>Rge</u> | <u>County</u> |
|-----------|--------------|-----------------|----------------|------------|------------|------------|---------------|
| 1         |              |                 | NWSESE         | 29         | 10N        | 13W        | GRANITE       |

**Remarks:**

**THE FOLLOWING ISSUES WERE IDENTIFIED BY THE DNRC DURING ITS EXAMINATION OF THIS WATER RIGHT CLAIM.**

**THIS CLAIM NUMBER WAS NOT INCLUDED IN THE BASIN 76GJ DECREE ISSUED 05/19/2016.**

**A BETTER UNDERSTANDING OF YOUR CLAIMED WATER RIGHT CAN BE OBTAINED BY COMPARING YOUR RIGHT WITH OTHER CLAIMS IN THE BASIN. FOR EXAMPLE, COMPARE PRIORITY DATES, FLOW RATES, VOLUMES, OR ACRES IRRIGATED. ALSO, YOUR WATER RIGHT MAY BE SUBJECT TO WATER RIGHTS IN ADJOINING SUBBASINS OR BASINS AS WELL AS BEING SUBJECT TO OTHER RIGHTS ON YOUR SOURCE OF SUPPLY. FINALLY, YOUR WATER RIGHT MAY BE SUBJECT TO INDIAN RESERVED AND FEDERAL RESERVED WATER RIGHTS.**

**COMPLETE DETAILS REGARDING THE DNRC PREPARATION OF THIS INTERLOCUTORY DECREE AND RELATED MATERIALS CAN BE REVIEWED AT THE OFFICE LOCATIONS IDENTIFIED IN THE DOCUMENT ENTITLED "NOTICE OF ENTRY OF INTERLOCUTORY DECREE AND NOTICE OF AVAILABILITY."**

**SEE GENERAL FINDINGS OF FACT AND CONCLUSIONS OF LAW FOR FURTHER EXPLANATION OF YOUR CLAIMED WATER RIGHT. THESE FINDINGS CAN BE FOUND AS INDICATED IN THE DOCUMENT ENTITLED "NOTICE OF ENTRY OF INTERLOCUTORY DECREE AND NOTICE OF AVAILABILITY." IF YOU NEED OBJECTION FORMS, OR HAVE QUESTIONS ABOUT WATER COURT PROCEDURES OR CHANGES TO YOUR RIGHT, YOU CAN CONTACT THE WATER COURT BY CALLING 1-800-624-3270 (WITHIN MONTANA ONLY) OR 1-406-586-4364, OR BY WRITING TO P.O. BOX 1389, BOZEMAN, MT 59771-1389.**

**INTERLOCUTORY DECREE  
FLINT CREEK  
BASIN 76GJ  
ABSTRACT OF WATER RIGHT CLAIM**

**IMPORTANT NOTICE**

**THIS WATER RIGHT ABSTRACT MAY INCLUDE MODIFICATIONS OF THE WATER RIGHT AS CLAIMED OR AMENDED. MODIFICATIONS ARE AUTHORIZED BY THE MONTANA SUPREME COURT WATER RIGHT CLAIMS EXAMINATION RULES OR BY ORDER OF THE WATER COURT. OBJECTIONS MAY BE FILED ACCORDING TO PROCEDURES OUTLINED IN THE "NOTICE OF ENTRY OF INTERLOCUTORY DECREE AND NOTICE OF AVAILABILITY".**

**Water Right Number:** 76GJ 30136641 STATEMENT OF CLAIM

**Version:** 1 -- ORIGINAL RIGHT

**Status:** ACTIVE

**Owners:** MCCATTLE RANCH CO LLC  
%KATIE MCDONALD  
PO BOX 8  
PHILIPSBURG, MT 59858

**Priority Date:** DECEMBER 31, 1888

**Type of Historical Right:** USE

**Purpose (Use):** STOCK

**\*Flow Rate:** A SPECIFIC FLOW RATE HAS NOT BEEN DECREED BECAUSE THIS USE CONSISTS OF STOCK DRINKING DIRECTLY FROM THE SOURCE, OR FROM A DITCH SYSTEM. THE FLOW RATE IS LIMITED TO THE MINIMUM AMOUNT HISTORICALLY NECESSARY TO SUSTAIN THIS PURPOSE.

**\*Volume:** THIS RIGHT INCLUDES THE AMOUNT OF WATER CONSUMPTIVELY USED FOR STOCKWATERING PURPOSES AT THE RATE OF 30 GALLONS PER DAY PER ANIMAL UNIT. ANIMAL UNITS SHALL BE BASED ON REASONABLE CARRYING CAPACITY AND HISTORICAL USE OF THE AREA SERVICED BY THIS WATER SOURCE.

**Source Name:** BATHHOUSE CREEK

**Source Type:** SURFACE WATER

**\*Point of Diversion and Means of Diversion:**

| <u>ID</u> | <u>Govt Lot</u> | <u>Qtr Sec</u> | <u>Sec</u> | <u>Twp</u> | <u>Rge</u> | <u>County</u> |
|-----------|-----------------|----------------|------------|------------|------------|---------------|
| 1         |                 | NWNWNW         | 33         | 7N         | 14W        | GRANITE       |

**Period of Diversion:** MAY 1 TO NOVEMBER 1

**Diversion Means:** LIVESTOCK DIRECT FROM SOURCE

**Period of Use:** MAY 1 TO NOVEMBER 1

**\*Place of Use:**

| <u>ID</u> | <u>Acres</u> | <u>Govt Lot</u> | <u>Qtr Sec</u> | <u>Sec</u> | <u>Twp</u> | <u>Rge</u> | <u>County</u> |
|-----------|--------------|-----------------|----------------|------------|------------|------------|---------------|
| 1         |              |                 | NWNWNW         | 33         | 7N         | 14W        | GRANITE       |

---

**Remarks:**

**THE FOLLOWING ISSUES WERE IDENTIFIED BY THE DNRC DURING ITS EXAMINATION OF THIS WATER RIGHT CLAIM.**

**THIS CLAIM NUMBER WAS NOT INCLUDED IN THE BASIN 76GJ DECREE ISSUED 05/19/2016.**

**A BETTER UNDERSTANDING OF YOUR CLAIMED WATER RIGHT CAN BE OBTAINED BY COMPARING YOUR RIGHT WITH OTHER CLAIMS IN THE BASIN. FOR EXAMPLE, COMPARE PRIORITY DATES, FLOW RATES, VOLUMES, OR ACRES IRRIGATED. ALSO, YOUR WATER RIGHT MAY BE SUBJECT TO WATER RIGHTS IN ADJOINING SUBBASINS OR BASINS AS WELL AS BEING SUBJECT TO OTHER RIGHTS ON YOUR SOURCE OF SUPPLY. FINALLY, YOUR WATER RIGHT MAY BE SUBJECT TO INDIAN RESERVED AND FEDERAL RESERVED WATER RIGHTS.**

**COMPLETE DETAILS REGARDING THE DNRC PREPARATION OF THIS INTERLOCUTORY DECREE AND RELATED MATERIALS CAN BE REVIEWED AT THE OFFICE LOCATIONS IDENTIFIED IN THE DOCUMENT ENTITLED "NOTICE OF ENTRY OF INTERLOCUTORY DECREE AND NOTICE OF AVAILABILITY."**

**SEE GENERAL FINDINGS OF FACT AND CONCLUSIONS OF LAW FOR FURTHER EXPLANATION OF YOUR CLAIMED WATER RIGHT. THESE FINDINGS CAN BE FOUND AS INDICATED IN THE DOCUMENT ENTITLED "NOTICE OF ENTRY OF INTERLOCUTORY DECREE AND NOTICE OF AVAILABILITY." IF YOU NEED OBJECTION FORMS, OR HAVE QUESTIONS ABOUT WATER COURT PROCEDURES OR CHANGES TO YOUR RIGHT, YOU CAN CONTACT THE WATER COURT BY CALLING 1-800-624-3270 (WITHIN MONTANA ONLY) OR 1-406-586-4364, OR BY WRITING TO P.O. BOX 1389, BOZEMAN, MT 59711-1389.**

**INTERLOCUTORY DECREE  
FLINT CREEK  
BASIN 76GJ  
ABSTRACT OF WATER RIGHT CLAIM**

**IMPORTANT NOTICE**

**THIS WATER RIGHT ABSTRACT MAY INCLUDE MODIFICATIONS OF THE WATER RIGHT AS CLAIMED OR AMENDED. MODIFICATIONS ARE AUTHORIZED BY THE MONTANA SUPREME COURT WATER RIGHT CLAIMS EXAMINATION RULES OR BY ORDER OF THE WATER COURT. OBJECTIONS MAY BE FILED ACCORDING TO PROCEDURES OUTLINED IN THE "NOTICE OF ENTRY OF INTERLOCUTORY DECREE AND NOTICE OF AVAILABILITY".**

**Water Right Number:** 76GJ 30136654 STATEMENT OF CLAIM

**Version:** 1 -- ORIGINAL RIGHT

**Status:** ACTIVE

**Owners:** MCCATTLE RANCH CO LLC  
%KATIE MCDONALD  
PO BOX 8  
PHILIPSBURG, MT 59858

**Priority Date:** JULY 13, 1886

**Type of Historical Right:** FILED

**Purpose (Use):** STOCK

**\*Flow Rate:** A SPECIFIC FLOW RATE HAS NOT BEEN DECREED BECAUSE THIS USE CONSISTS OF STOCK DRINKING DIRECTLY FROM THE SOURCE, OR FROM A DITCH SYSTEM. THE FLOW RATE IS LIMITED TO THE MINIMUM AMOUNT HISTORICALLY NECESSARY TO SUSTAIN THIS PURPOSE.

**\*Volume:** THIS RIGHT INCLUDES THE AMOUNT OF WATER CONSUMPTIVELY USED FOR STOCKWATERING PURPOSES AT THE RATE OF 30 GALLONS PER DAY PER ANIMAL UNIT. ANIMAL UNITS SHALL BE BASED ON REASONABLE CARRYING CAPACITY AND HISTORICAL USE OF THE AREA SERVICED BY THIS WATER SOURCE.

**Source Name:** COW CREEK

**Source Type:** SURFACE WATER

**Point of Diversion and Means of Diversion:**

| <u>ID</u> | <u>Govt Lot</u> | <u>Qtr</u> | <u>Sec</u> | <u>Twp</u> | <u>Rge</u> | <u>County</u> |
|-----------|-----------------|------------|------------|------------|------------|---------------|
| 1         |                 |            | 33         | 7N         | 14W        | GRANITE       |

**Period of Diversion:** JANUARY 1 TO DECEMBER 31

**Diversion Means:** LIVESTOCK DIRECT FROM SOURCE

|   |  |  |    |    |     |         |
|---|--|--|----|----|-----|---------|
| 2 |  |  | 34 | 7N | 14W | GRANITE |
|---|--|--|----|----|-----|---------|

**Period of Diversion:** JANUARY 1 TO DECEMBER 31

**Diversion Means:** LIVESTOCK DIRECT FROM SOURCE

**Period of Use:** JANUARY 1 TO DECEMBER 31

Place of Use:

| <u>ID</u> | <u>Acres</u> | <u>Govt Lot</u> | <u>Qtr Sec</u> | <u>Sec</u> | <u>Twp</u> | <u>Rge</u> | <u>County</u> |
|-----------|--------------|-----------------|----------------|------------|------------|------------|---------------|
| 1         |              |                 |                | 33         | 7N         | 14W        | GRANITE       |
| 2         |              |                 |                | 34         | 7N         | 14W        | GRANITE       |

Remarks:

**THE FOLLOWING ISSUES WERE IDENTIFIED BY THE DNRC DURING ITS EXAMINATION OF THIS WATER RIGHT CLAIM.**

THIS CLAIM NUMBER WAS NOT INCLUDED IN THE BASIN 76GJ DECREE ISSUED 05/19/2016.

THE TYPE OF HISTORICAL RIGHT AND PRIORITY DATE MAY BE QUESTIONABLE. DOCUMENTATION TO SUPPORT THE TYPE OF HISTORICAL RIGHT AND PRIORITY DATE WAS NOT SUBMITTED WITH THIS CLAIM.

THE TYPE OF HISTORICAL RIGHT MAY BE QUESTIONABLE. DOCUMENTATION SUBMITTED WITH THE CLAIM INDICATES A USE RIGHT.

**A BETTER UNDERSTANDING OF YOUR CLAIMED WATER RIGHT CAN BE OBTAINED BY COMPARING YOUR RIGHT WITH OTHER CLAIMS IN THE BASIN. FOR EXAMPLE, COMPARE PRIORITY DATES, FLOW RATES, VOLUMES, OR ACRES IRRIGATED. ALSO, YOUR WATER RIGHT MAY BE SUBJECT TO WATER RIGHTS IN ADJOINING SUBBASINS OR BASINS AS WELL AS BEING SUBJECT TO OTHER RIGHTS ON YOUR SOURCE OF SUPPLY. FINALLY, YOUR WATER RIGHT MAY BE SUBJECT TO INDIAN RESERVED AND FEDERAL RESERVED WATER RIGHTS.**

**COMPLETE DETAILS REGARDING THE DNRC PREPARATION OF THIS INTERLOCUTORY DECREE AND RELATED MATERIALS CAN BE REVIEWED AT THE OFFICE LOCATIONS IDENTIFIED IN THE DOCUMENT ENTITLED "NOTICE OF ENTRY OF INTERLOCUTORY DECREE AND NOTICE OF AVAILABILITY."**

**SEE GENERAL FINDINGS OF FACT AND CONCLUSIONS OF LAW FOR FURTHER EXPLANATION OF YOUR CLAIMED WATER RIGHT. THESE FINDINGS CAN BE FOUND AS INDICATED IN THE DOCUMENT ENTITLED "NOTICE OF ENTRY OF INTERLOCUTORY DECREE AND NOTICE OF AVAILABILITY." IF YOU NEED OBJECTION FORMS, OR HAVE QUESTIONS ABOUT WATER COURT PROCEDURES OR CHANGES TO YOUR RIGHT, YOU CAN CONTACT THE WATER COURT BY CALLING 1-800-624-3270 (WITHIN MONTANA ONLY) OR 1-406-586-4364, OR BY WRITING TO P.O. BOX 1389, BOZEMAN, MT 59771-1389.**

**INTERLOCUTORY DECREE  
FLINT CREEK  
BASIN 76GJ  
ABSTRACT OF WATER RIGHT CLAIM**

**IMPORTANT NOTICE**

**THIS WATER RIGHT ABSTRACT MAY INCLUDE MODIFICATIONS OF THE WATER RIGHT AS CLAIMED OR AMENDED. MODIFICATIONS ARE AUTHORIZED BY THE MONTANA SUPREME COURT WATER RIGHT CLAIMS EXAMINATION RULES OR BY ORDER OF THE WATER COURT. OBJECTIONS MAY BE FILED ACCORDING TO PROCEDURES OUTLINED IN THE "NOTICE OF ENTRY OF INTERLOCUTORY DECREE AND NOTICE OF AVAILABILITY".**

**Water Right Number:** 76GJ 30136658 STATEMENT OF CLAIM

**Version:** 1 -- ORIGINAL RIGHT

**Status:** ACTIVE

**Owners:** MCCATTLE RANCH CO LLC  
%KATIE MCDONALD  
PO BOX 8  
PHILIPSBURG, MT 59858

**Priority Date:** JUNE 1, 1872

**Type of Historical Right:** DECREED

**Purpose (Use):** STOCK

**\*Flow Rate:** A SPECIFIC FLOW RATE HAS NOT BEEN DECREED BECAUSE THIS USE CONSISTS OF STOCK DRINKING DIRECTLY FROM THE SOURCE, OR FROM A DITCH SYSTEM. THE FLOW RATE IS LIMITED TO THE MINIMUM AMOUNT HISTORICALLY NECESSARY TO SUSTAIN THIS PURPOSE.

**\*Volume:** THIS RIGHT INCLUDES THE AMOUNT OF WATER CONSUMPTIVELY USED FOR STOCKWATERING PURPOSES AT THE RATE OF 30 GALLONS PER DAY PER ANIMAL UNIT. ANIMAL UNITS SHALL BE BASED ON REASONABLE CARRYING CAPACITY AND HISTORICAL USE OF THE AREA SERVICED BY THIS WATER SOURCE.

**Source Name:** FLINT CREEK

**Source Type:** SURFACE WATER

THE SOURCE INCLUDES UNNAMED TRIBUTARIES OF FLINT CREEK.

**\*Point of Diversion and Means of Diversion:**

| <u>ID</u> | <u>Govt Lot</u> | <u>Qtr</u> | <u>Sec</u> | <u>Twp</u> | <u>Rge</u> | <u>County</u> |
|-----------|-----------------|------------|------------|------------|------------|---------------|
| 1         |                 |            | 3          | 6N         | 14W        | GRANITE       |

**Period of Diversion:** JANUARY 1 TO DECEMBER 31

**Diversion Means:** LIVESTOCK DIRECT FROM SOURCE

|   |  |    |    |    |     |         |
|---|--|----|----|----|-----|---------|
| 2 |  | SE | 34 | 7N | 14W | GRANITE |
|---|--|----|----|----|-----|---------|

**Period of Diversion:** JANUARY 1 TO DECEMBER 31

**Diversion Means:** LIVESTOCK DIRECT FROM SOURCE

3 S2NE 34 7N 14W GRANITE

**Period of Diversion:** JANUARY 1 TO DECEMBER 31

**Diversion Means:** LIVESTOCK DIRECT FROM SOURCE

4 S2N2 35 7N 14W GRANITE

**Period of Diversion:** JANUARY 1 TO DECEMBER 31

**Diversion Means:** LIVESTOCK DIRECT FROM SOURCE

**Period of Use:** JANUARY 1 TO DECEMBER 31

**\*Place of Use:**

| <u>ID</u> | <u>Acres</u> | <u>Govt Lot</u> | <u>Qtr</u> | <u>Sec</u> | <u>Twp</u> | <u>Rge</u> | <u>County</u> |
|-----------|--------------|-----------------|------------|------------|------------|------------|---------------|
| 1         |              |                 |            | 3          | 6N         | 14W        | GRANITE       |
| 2         |              |                 | SE         | 34         | 7N         | 14W        | GRANITE       |
| 3         |              |                 | S2NE       | 34         | 7N         | 14W        | GRANITE       |
| 4         |              |                 | S2N2       | 35         | 7N         | 14W        | GRANITE       |

**Remarks:**

**THE FOLLOWING ISSUES WERE IDENTIFIED BY THE DNRC DURING ITS EXAMINATION OF THIS WATER RIGHT CLAIM.**

THIS CLAIM NUMBER WAS NOT INCLUDED IN THE BASIN 76GJ DECREE ISSUED 05/19/2016.

THE TYPE OF HISTORICAL RIGHT AND PRIORITY DATE MAY BE QUESTIONABLE. DOCUMENTATION TO SUPPORT THE TYPE OF HISTORICAL RIGHT AND PRIORITY DATE WAS NOT SUBMITTED WITH THIS CLAIM.

THE TYPE OF HISTORICAL RIGHT MAY BE QUESTIONABLE. DOCUMENTATION SUBMITTED WITH THE CLAIM INDICATES A USE RIGHT.

**A BETTER UNDERSTANDING OF YOUR CLAIMED WATER RIGHT CAN BE OBTAINED BY COMPARING YOUR RIGHT WITH OTHER CLAIMS IN THE BASIN. FOR EXAMPLE, COMPARE PRIORITY DATES, FLOW RATES, VOLUMES, OR ACRES IRRIGATED. ALSO, YOUR WATER RIGHT MAY BE SUBJECT TO WATER RIGHTS IN ADJOINING SUBBASINS OR BASINS AS WELL AS BEING SUBJECT TO OTHER RIGHTS ON YOUR SOURCE OF SUPPLY. FINALLY, YOUR WATER RIGHT MAY BE SUBJECT TO INDIAN RESERVED AND FEDERAL RESERVED WATER RIGHTS.**

**COMPLETE DETAILS REGARDING THE DNRC PREPARATION OF THIS INTERLOCUTORY DECREE AND RELATED MATERIALS CAN BE REVIEWED AT THE OFFICE LOCATIONS IDENTIFIED IN THE DOCUMENT ENTITLED "NOTICE OF ENTRY OF INTERLOCUTORY DECREE AND NOTICE OF AVAILABILITY."**

**SEE GENERAL FINDINGS OF FACT AND CONCLUSIONS OF LAW FOR FURTHER EXPLANATION OF YOUR CLAIMED WATER RIGHT. THESE FINDINGS CAN BE FOUND AS INDICATED IN THE DOCUMENT ENTITLED "NOTICE OF ENTRY OF INTERLOCUTORY DECREE AND NOTICE OF AVAILABILITY." IF YOU NEED OBJECTION FORMS, OR HAVE QUESTIONS ABOUT WATER COURT PROCEDURES OR CHANGES TO YOUR RIGHT, YOU CAN CONTACT THE WATER COURT BY CALLING 1-800-624-3270 (WITHIN MONTANA ONLY) OR 1-406-586-4364, OR BY WRITING TO P.O. BOX 1389, BOZEMAN, MT 59771-1389.**

**INTERLOCUTORY DECREE  
FLINT CREEK  
BASIN 76GJ  
ABSTRACT OF WATER RIGHT CLAIM**

**IMPORTANT NOTICE**

**THIS WATER RIGHT ABSTRACT MAY INCLUDE MODIFICATIONS OF THE WATER RIGHT AS CLAIMED OR AMENDED. MODIFICATIONS ARE AUTHORIZED BY THE MONTANA SUPREME COURT WATER RIGHT CLAIMS EXAMINATION RULES OR BY ORDER OF THE WATER COURT. OBJECTIONS MAY BE FILED ACCORDING TO PROCEDURES OUTLINED IN THE "NOTICE OF ENTRY OF INTERLOCUTORY DECREE AND NOTICE OF AVAILABILITY".**

**Water Right Number:** 76GJ 30136671 STATEMENT OF CLAIM

**Version:** 1 -- ORIGINAL RIGHT

**Status:** ACTIVE

**Owners:** MCCATTLE RANCH CO LLC  
%KATIE MCDONALD  
PO BOX 8  
PHILIPSBURG, MT 59858

**Priority Date:** APRIL 24, 1907

**Type of Historical Right:** FILED

**Purpose (Use):** STOCK

**\*Flow Rate:** A SPECIFIC FLOW RATE HAS NOT BEEN DECREED BECAUSE THIS USE CONSISTS OF STOCK DRINKING DIRECTLY FROM THE SOURCE, OR FROM A DITCH SYSTEM. THE FLOW RATE IS LIMITED TO THE MINIMUM AMOUNT HISTORICALLY NECESSARY TO SUSTAIN THIS PURPOSE.

**\*Volume:** THIS RIGHT INCLUDES THE AMOUNT OF WATER CONSUMPTIVELY USED FOR STOCKWATERING PURPOSES AT THE RATE OF 30 GALLONS PER DAY PER ANIMAL UNIT. ANIMAL UNITS SHALL BE BASED ON REASONABLE CARRYING CAPACITY AND HISTORICAL USE OF THE AREA SERVICED BY THIS WATER SOURCE.

**\*Source Name:** SPRING, UNNAMED TRIBUTARY OF FLINT CREEK

**Source Type:** SURFACE WATER

ALSO KNOWN AS MITCHELL SPRING

**\*Point of Diversion and Means of Diversion:**

| <u>ID</u> | <u>Govt Lot</u> | <u>Qtr Sec</u> | <u>Sec</u> | <u>Twp</u> | <u>Rge</u> | <u>County</u> |
|-----------|-----------------|----------------|------------|------------|------------|---------------|
| 1         |                 | S2S2SE         | 33         | 7N         | 14W        | GRANITE       |

**Period of Diversion:** JANUARY 1 TO DECEMBER 31

**Diversion Means:** LIVESTOCK DIRECT FROM SOURCE

**Period of Use:** JANUARY 1 TO DECEMBER 31

**\*Place of Use:**

| <u>ID</u> | <u>Acres</u> | <u>Govt Lot</u> | <u>Qtr Sec</u> | <u>Sec</u> | <u>Twp</u> | <u>Rge</u> | <u>County</u> |
|-----------|--------------|-----------------|----------------|------------|------------|------------|---------------|
| 1         |              |                 | S2S2SE         | 33         | 7N         | 14W        | GRANITE       |

**Remarks:**

**THE FOLLOWING ISSUES WERE IDENTIFIED BY THE DNRC DURING ITS EXAMINATION OF THIS WATER RIGHT CLAIM.**

THIS CLAIM NUMBER WAS NOT INCLUDED IN THE BASIN 76GJ DECREE ISSUED 05/19/2016.

THE TYPE OF HISTORICAL RIGHT MAY BE QUESTIONABLE. DOCUMENTATION SUBMITTED WITH THE CLAIM INDICATES A USE RIGHT.

**A BETTER UNDERSTANDING OF YOUR CLAIMED WATER RIGHT CAN BE OBTAINED BY COMPARING YOUR RIGHT WITH OTHER CLAIMS IN THE BASIN. FOR EXAMPLE, COMPARE PRIORITY DATES, FLOW RATES, VOLUMES, OR ACRES IRRIGATED. ALSO, YOUR WATER RIGHT MAY BE SUBJECT TO WATER RIGHTS IN ADJOINING SUBBASINS OR BASINS AS WELL AS BEING SUBJECT TO OTHER RIGHTS ON YOUR SOURCE OF SUPPLY. FINALLY, YOUR WATER RIGHT MAY BE SUBJECT TO INDIAN RESERVED AND FEDERAL RESERVED WATER RIGHTS.**

**COMPLETE DETAILS REGARDING THE DNRC PREPARATION OF THIS INTERLOCUTORY DECREE AND RELATED MATERIALS CAN BE REVIEWED AT THE OFFICE LOCATIONS IDENTIFIED IN THE DOCUMENT ENTITLED "NOTICE OF ENTRY OF INTERLOCUTORY DECREE AND NOTICE OF AVAILABILITY."**

**SEE GENERAL FINDINGS OF FACT AND CONCLUSIONS OF LAW FOR FURTHER EXPLANATION OF YOUR CLAIMED WATER RIGHT. THESE FINDINGS CAN BE FOUND AS INDICATED IN THE DOCUMENT ENTITLED "NOTICE OF ENTRY OF INTERLOCUTORY DECREE AND NOTICE OF AVAILABILITY." IF YOU NEED OBJECTION FORMS, OR HAVE QUESTIONS ABOUT WATER COURT PROCEDURES OR CHANGES TO YOUR RIGHT, YOU CAN CONTACT THE WATER COURT BY CALLING 1-800-624-3270 (WITHIN MONTANA ONLY) OR 1-406-586-4364, OR BY WRITING TO P.O. BOX 1389, BOZEMAN, MT 59771-1389.**

**INTERLOCUTORY DECREE  
FLINT CREEK  
BASIN 76GJ  
ABSTRACT OF WATER RIGHT CLAIM**

**IMPORTANT NOTICE**

**THIS WATER RIGHT ABSTRACT MAY INCLUDE MODIFICATIONS OF THE WATER RIGHT AS CLAIMED OR AMENDED. MODIFICATIONS ARE AUTHORIZED BY THE MONTANA SUPREME COURT WATER RIGHT CLAIMS EXAMINATION RULES OR BY ORDER OF THE WATER COURT. OBJECTIONS MAY BE FILED ACCORDING TO PROCEDURES OUTLINED IN THE "NOTICE OF ENTRY OF INTERLOCUTORY DECREE AND NOTICE OF AVAILABILITY".**

**Water Right Number:** 76GJ 30136678 STATEMENT OF CLAIM

**Version:** 1 -- ORIGINAL RIGHT

**Status:** ACTIVE

**Owners:** MCCATTLE RANCH CO LLC  
%KATIE MCDONALD  
PO BOX 8  
PHILIPSBURG, MT 59858

**Priority Date:** JULY 18, 1956

**Type of Historical Right:** USE

**Purpose (Use):** STOCK

**\*Flow Rate:** A SPECIFIC FLOW RATE HAS NOT BEEN DECREED BECAUSE THIS USE CONSISTS OF STOCK DRINKING DIRECTLY FROM THE SOURCE, OR FROM A DITCH SYSTEM. THE FLOW RATE IS LIMITED TO THE MINIMUM AMOUNT HISTORICALLY NECESSARY TO SUSTAIN THIS PURPOSE.

**\*Volume:** THIS RIGHT INCLUDES THE AMOUNT OF WATER CONSUMPTIVELY USED FOR STOCKWATERING PURPOSES AT THE RATE OF 30 GALLONS PER DAY PER ANIMAL UNIT. ANIMAL UNITS SHALL BE BASED ON REASONABLE CARRYING CAPACITY AND HISTORICAL USE OF THE AREA SERVICED BY THIS WATER SOURCE.

**Source Name:** FRED BURR CREEK

**Source Type:** SURFACE WATER

**Point of Diversion and Means of Diversion:**

| <u>ID</u> | <u>Govt Lot</u> | <u>Qtr Sec</u> | <u>Sec</u> | <u>Twp</u> | <u>Rge</u> | <u>County</u> |
|-----------|-----------------|----------------|------------|------------|------------|---------------|
| 1         |                 | SE             | 3          | 6N         | 14W        | GRANITE       |

**Period of Diversion:** JANUARY 1 TO DECEMBER 31

**Diversion Means:** LIVESTOCK DIRECT FROM SOURCE

**Period of Use:** JANUARY 1 TO DECEMBER 31

**Place of Use:**

| <u>ID</u> | <u>Acres</u> | <u>Govt Lot</u> | <u>Qtr Sec</u> | <u>Sec</u> | <u>Twp</u> | <u>Rge</u> | <u>County</u> |
|-----------|--------------|-----------------|----------------|------------|------------|------------|---------------|
| 1         |              |                 | SE             | 3          | 6N         | 14W        | GRANITE       |

---

**Remarks:**

**THE FOLLOWING ISSUES WERE IDENTIFIED BY THE DNRC DURING ITS EXAMINATION OF THIS WATER RIGHT CLAIM.**

**THIS CLAIM NUMBER WAS NOT INCLUDED IN THE BASIN 76GJ DECREE ISSUED 05/19/2016.**

**A BETTER UNDERSTANDING OF YOUR CLAIMED WATER RIGHT CAN BE OBTAINED BY COMPARING YOUR RIGHT WITH OTHER CLAIMS IN THE BASIN. FOR EXAMPLE, COMPARE PRIORITY DATES, FLOW RATES, VOLUMES, OR ACRES IRRIGATED. ALSO, YOUR WATER RIGHT MAY BE SUBJECT TO WATER RIGHTS IN ADJOINING SUBBASINS OR BASINS AS WELL AS BEING SUBJECT TO OTHER RIGHTS ON YOUR SOURCE OF SUPPLY. FINALLY, YOUR WATER RIGHT MAY BE SUBJECT TO INDIAN RESERVED AND FEDERAL RESERVED WATER RIGHTS.**

**COMPLETE DETAILS REGARDING THE DNRC PREPARATION OF THIS INTERLOCUTORY DECREE AND RELATED MATERIALS CAN BE REVIEWED AT THE OFFICE LOCATIONS IDENTIFIED IN THE DOCUMENT ENTITLED "NOTICE OF ENTRY OF INTERLOCUTORY DECREE AND NOTICE OF AVAILABILITY."**

**SEE GENERAL FINDINGS OF FACT AND CONCLUSIONS OF LAW FOR FURTHER EXPLANATION OF YOUR CLAIMED WATER RIGHT. THESE FINDINGS CAN BE FOUND AS INDICATED IN THE DOCUMENT ENTITLED "NOTICE OF ENTRY OF INTERLOCUTORY DECREE AND NOTICE OF AVAILABILITY." IF YOU NEED OBJECTION FORMS, OR HAVE QUESTIONS ABOUT WATER COURT PROCEDURES OR CHANGES TO YOUR RIGHT, YOU CAN CONTACT THE WATER COURT BY CALLING 1-800-624-3270 (WITHIN MONTANA ONLY) OR 1-406-586-4364, OR BY WRITING TO P.O. BOX 1389, BOZEMAN, MT 59711-1389.**

**INTERLOCUTORY DECREE  
FLINT CREEK  
BASIN 76GJ  
ABSTRACT OF WATER RIGHT CLAIM**

**IMPORTANT NOTICE**

**THIS WATER RIGHT ABSTRACT MAY INCLUDE MODIFICATIONS OF THE WATER RIGHT AS CLAIMED OR AMENDED. MODIFICATIONS ARE AUTHORIZED BY THE MONTANA SUPREME COURT WATER RIGHT CLAIMS EXAMINATION RULES OR BY ORDER OF THE WATER COURT. OBJECTIONS MAY BE FILED ACCORDING TO PROCEDURES OUTLINED IN THE "NOTICE OF ENTRY OF INTERLOCUTORY DECREE AND NOTICE OF AVAILABILITY".**

**Water Right Number:** 76GJ 30136685 STATEMENT OF CLAIM

**Version:** 1 -- ORIGINAL RIGHT

**Status:** ACTIVE

**Owners:** MCCATTLE RANCH CO LLC  
%KATIE MCDONALD  
PO BOX 8  
PHILIPSBURG, MT 59858

**Priority Date:** MAY 2, 1907

**Type of Historical Right:** FILED

**Purpose (Use):** STOCK

**\*Flow Rate:** A SPECIFIC FLOW RATE HAS NOT BEEN DECREED BECAUSE THIS USE CONSISTS OF STOCK DRINKING DIRECTLY FROM THE SOURCE, OR FROM A DITCH SYSTEM. THE FLOW RATE IS LIMITED TO THE MINIMUM AMOUNT HISTORICALLY NECESSARY TO SUSTAIN THIS PURPOSE.

**\*Volume:** THIS RIGHT INCLUDES THE AMOUNT OF WATER CONSUMPTIVELY USED FOR STOCKWATERING PURPOSES AT THE RATE OF 30 GALLONS PER DAY PER ANIMAL UNIT. ANIMAL UNITS SHALL BE BASED ON REASONABLE CARRYING CAPACITY AND HISTORICAL USE OF THE AREA SERVICED BY THIS WATER SOURCE.

**Source Name:** UNNAMED TRIBUTARY OF FLINT CREEK

**Source Type:** SURFACE WATER

ALSO KNOWN AS NORTH BRANCH OF BASIN CREEK

**Point of Diversion and Means of Diversion:**

| <u>ID</u> | <u>Govt Lot</u> | <u>Qtr</u> | <u>Sec</u> | <u>Twp</u> | <u>Rge</u> | <u>County</u> |
|-----------|-----------------|------------|------------|------------|------------|---------------|
| 1         |                 | SE         | 4          | 6N         | 14W        | GRANITE       |

**Period of Diversion:** MARCH 15 TO NOVEMBER 15

**Diversion Means:** LIVESTOCK DIRECT FROM SOURCE

**Period of Use:** MARCH 15 TO NOVEMBER 15

Place of Use:

| <u>ID</u> | <u>Acres</u> | <u>Govt Lot</u> | <u>Qtr Sec</u> | <u>Sec</u> | <u>Twp</u> | <u>Rge</u> | <u>County</u> |
|-----------|--------------|-----------------|----------------|------------|------------|------------|---------------|
| 1         |              |                 | SE             | 4          | 6N         | 14W        | GRANITE       |

Remarks:

**THE FOLLOWING ISSUES WERE IDENTIFIED BY THE DNRC DURING ITS EXAMINATION OF THIS WATER RIGHT CLAIM.**

THIS CLAIM NUMBER WAS NOT INCLUDED IN THE BASIN 76GJ DECREE ISSUED 05/19/2016.

THE TYPE OF HISTORICAL RIGHT MAY BE QUESTIONABLE. DOCUMENTATION SUBMITTED WITH THE CLAIM INDICATES A USE RIGHT.

**A BETTER UNDERSTANDING OF YOUR CLAIMED WATER RIGHT CAN BE OBTAINED BY COMPARING YOUR RIGHT WITH OTHER CLAIMS IN THE BASIN. FOR EXAMPLE, COMPARE PRIORITY DATES, FLOW RATES, VOLUMES, OR ACRES IRRIGATED. ALSO, YOUR WATER RIGHT MAY BE SUBJECT TO WATER RIGHTS IN ADJOINING SUBBASINS OR BASINS AS WELL AS BEING SUBJECT TO OTHER RIGHTS ON YOUR SOURCE OF SUPPLY. FINALLY, YOUR WATER RIGHT MAY BE SUBJECT TO INDIAN RESERVED AND FEDERAL RESERVED WATER RIGHTS.**

**COMPLETE DETAILS REGARDING THE DNRC PREPARATION OF THIS INTERLOCUTORY DECREE AND RELATED MATERIALS CAN BE REVIEWED AT THE OFFICE LOCATIONS IDENTIFIED IN THE DOCUMENT ENTITLED "NOTICE OF ENTRY OF INTERLOCUTORY DECREE AND NOTICE OF AVAILABILITY."**

**SEE GENERAL FINDINGS OF FACT AND CONCLUSIONS OF LAW FOR FURTHER EXPLANATION OF YOUR CLAIMED WATER RIGHT. THESE FINDINGS CAN BE FOUND AS INDICATED IN THE DOCUMENT ENTITLED "NOTICE OF ENTRY OF INTERLOCUTORY DECREE AND NOTICE OF AVAILABILITY." IF YOU NEED OBJECTION FORMS, OR HAVE QUESTIONS ABOUT WATER COURT PROCEDURES OR CHANGES TO YOUR RIGHT, YOU CAN CONTACT THE WATER COURT BY CALLING 1-800-624-3270 (WITHIN MONTANA ONLY) OR 1-406-586-4364, OR BY WRITING TO P.O. BOX 1389, BOZEMAN, MT 59771-1389.**

**INTERLOCUTORY DECREE  
FLINT CREEK  
BASIN 76GJ  
ABSTRACT OF WATER RIGHT CLAIM**

**IMPORTANT NOTICE**

**THIS WATER RIGHT ABSTRACT MAY INCLUDE MODIFICATIONS OF THE WATER RIGHT AS CLAIMED OR AMENDED. MODIFICATIONS ARE AUTHORIZED BY THE MONTANA SUPREME COURT WATER RIGHT CLAIMS EXAMINATION RULES OR BY ORDER OF THE WATER COURT. OBJECTIONS MAY BE FILED ACCORDING TO PROCEDURES OUTLINED IN THE "NOTICE OF ENTRY OF INTERLOCUTORY DECREE AND NOTICE OF AVAILABILITY".**

**Water Right Number:** 76GJ 30137544 STATEMENT OF CLAIM

**Version:** 1 -- ORIGINAL RIGHT

**Status:** ACTIVE

**Owners:** MUNIS FAMILY LIMITED PARTNERSHIP  
C/O BETTY MUNIS  
615 E WARM SPRINGS AVE  
BOISE, ID 83712-6328

**Priority Date:** DECEMBER 31, 1876

**Type of Historical Right:** USE

**Purpose (Use):** STOCK

**\*Flow Rate:** A SPECIFIC FLOW RATE HAS NOT BEEN DECREED BECAUSE THIS USE CONSISTS OF STOCK DRINKING DIRECTLY FROM THE SOURCE, OR FROM A DITCH SYSTEM. THE FLOW RATE IS LIMITED TO THE MINIMUM AMOUNT HISTORICALLY NECESSARY TO SUSTAIN THIS PURPOSE.

**\*Volume:** THIS RIGHT INCLUDES THE AMOUNT OF WATER CONSUMPTIVELY USED FOR STOCKWATERING PURPOSES AT THE RATE OF 30 GALLONS PER DAY PER ANIMAL UNIT. ANIMAL UNITS SHALL BE BASED ON REASONABLE CARRYING CAPACITY AND HISTORICAL USE OF THE AREA SERVICED BY THIS WATER SOURCE.

**Source Name:** TROUT CREEK

**Source Type:** SURFACE WATER

**\*Point of Diversion and Means of Diversion:**

| <u>ID</u>                   | <u>Govt Lot</u>              | <u>Qtr Sec</u> | <u>Sec</u> | <u>Twp</u> | <u>Rge</u> | <u>County</u> |
|-----------------------------|------------------------------|----------------|------------|------------|------------|---------------|
| 1                           |                              | NW             | 15         | 6N         | 14W        | GRANITE       |
| <b>Period of Diversion:</b> | JANUARY 1 TO DECEMBER 31     |                |            |            |            |               |
| <b>Diversion Means:</b>     | LIVESTOCK DIRECT FROM SOURCE |                |            |            |            |               |
| 2                           |                              | SESENE         | 16         | 6N         | 14W        | GRANITE       |
| <b>Period of Diversion:</b> | JANUARY 1 TO DECEMBER 31     |                |            |            |            |               |
| <b>Diversion Means:</b>     | LIVESTOCK DIRECT FROM SOURCE |                |            |            |            |               |
| 3                           |                              | E2SE           | 16         | 6N         | 14W        | GRANITE       |

**Period of Diversion:** JANUARY 1 TO DECEMBER 31

**Diversion Means:** LIVESTOCK DIRECT FROM SOURCE

**Period of Use:** JANUARY 1 TO DECEMBER 31

**\*Place of Use:**

| <u>ID</u> | <u>Acres</u> | <u>Govt Lot</u> | <u>Qtr Sec</u> | <u>Sec</u> | <u>Twp</u> | <u>Rge</u> | <u>County</u> |
|-----------|--------------|-----------------|----------------|------------|------------|------------|---------------|
| 1         |              |                 | NW             | 15         | 6N         | 14W        | GRANITE       |
| 2         |              |                 | SESENE         | 16         | 6N         | 14W        | GRANITE       |
| 3         |              |                 | E2SE           | 16         | 6N         | 14W        | GRANITE       |

**Remarks:**

THE TYPE OF HISTORICAL RIGHT WAS AMENDED BY THE CLAIMANT ON 07/24/2025.

**THE FOLLOWING ISSUES WERE IDENTIFIED BY THE DNRC DURING ITS EXAMINATION OF THIS WATER RIGHT CLAIM.**

THIS CLAIM NUMBER WAS NOT INCLUDED IN THE BASIN 76GJ DECREE ISSUED 05/19/2016.

**A BETTER UNDERSTANDING OF YOUR CLAIMED WATER RIGHT CAN BE OBTAINED BY COMPARING YOUR RIGHT WITH OTHER CLAIMS IN THE BASIN. FOR EXAMPLE, COMPARE PRIORITY DATES, FLOW RATES, VOLUMES, OR ACRES IRRIGATED. ALSO, YOUR WATER RIGHT MAY BE SUBJECT TO WATER RIGHTS IN ADJOINING SUBBASINS OR BASINS AS WELL AS BEING SUBJECT TO OTHER RIGHTS ON YOUR SOURCE OF SUPPLY. FINALLY, YOUR WATER RIGHT MAY BE SUBJECT TO INDIAN RESERVED AND FEDERAL RESERVED WATER RIGHTS.**

**COMPLETE DETAILS REGARDING THE DNRC PREPARATION OF THIS INTERLOCUTORY DECREE AND RELATED MATERIALS CAN BE REVIEWED AT THE OFFICE LOCATIONS IDENTIFIED IN THE DOCUMENT ENTITLED "NOTICE OF ENTRY OF INTERLOCUTORY DECREE AND NOTICE OF AVAILABILITY."**

**SEE GENERAL FINDINGS OF FACT AND CONCLUSIONS OF LAW FOR FURTHER EXPLANATION OF YOUR CLAIMED WATER RIGHT. THESE FINDINGS CAN BE FOUND AS INDICATED IN THE DOCUMENT ENTITLED "NOTICE OF ENTRY OF INTERLOCUTORY DECREE AND NOTICE OF AVAILABILITY." IF YOU NEED OBJECTION FORMS, OR HAVE QUESTIONS ABOUT WATER COURT PROCEDURES OR CHANGES TO YOUR RIGHT, YOU CAN CONTACT THE WATER COURT BY CALLING 1-800-624-3270 (WITHIN MONTANA ONLY) OR 1-406-586-4364, OR BY WRITING TO P.O. BOX 1389, BOZEMAN, MT 59771-1389.**

**INTERLOCUTORY DECREE  
FLINT CREEK  
BASIN 76GJ  
ABSTRACT OF WATER RIGHT CLAIM**

**IMPORTANT NOTICE**

**THIS WATER RIGHT ABSTRACT MAY INCLUDE MODIFICATIONS OF THE WATER RIGHT AS CLAIMED OR AMENDED. MODIFICATIONS ARE AUTHORIZED BY THE MONTANA SUPREME COURT WATER RIGHT CLAIMS EXAMINATION RULES OR BY ORDER OF THE WATER COURT. OBJECTIONS MAY BE FILED ACCORDING TO PROCEDURES OUTLINED IN THE "NOTICE OF ENTRY OF INTERLOCUTORY DECREE AND NOTICE OF AVAILABILITY".**

**Water Right Number:** 76GJ 30137547 STATEMENT OF CLAIM

**Version:** 1 -- ORIGINAL RIGHT

**Status:** ACTIVE

**Owners:** MUNIS FAMILY LIMITED PARTNERSHIP  
C/O BETTY MUNIS  
615 E WARM SPRINGS AVE  
BOISE, ID 83712-6328

**Priority Date:** DECEMBER 31, 1872

**Type of Historical Right:** USE

**Purpose (Use):** STOCK

**\*Flow Rate:** A SPECIFIC FLOW RATE HAS NOT BEEN DECREED BECAUSE THIS USE CONSISTS OF STOCK DRINKING DIRECTLY FROM THE SOURCE, OR FROM A DITCH SYSTEM. THE FLOW RATE IS LIMITED TO THE MINIMUM AMOUNT HISTORICALLY NECESSARY TO SUSTAIN THIS PURPOSE.

**\*Volume:** THIS RIGHT INCLUDES THE AMOUNT OF WATER CONSUMPTIVELY USED FOR STOCKWATERING PURPOSES AT THE RATE OF 30 GALLONS PER DAY PER ANIMAL UNIT. ANIMAL UNITS SHALL BE BASED ON REASONABLE CARRYING CAPACITY AND HISTORICAL USE OF THE AREA SERVICED BY THIS WATER SOURCE.

**Source Name:** FLINT CREEK

**Source Type:** SURFACE WATER

**\*Point of Diversion and Means of Diversion:**

| <u>ID</u>                   | <u>Govt Lot</u>              | <u>Qtr Sec</u> | <u>Sec</u> | <u>Twp</u> | <u>Rge</u> | <u>County</u> |
|-----------------------------|------------------------------|----------------|------------|------------|------------|---------------|
| 1                           |                              | W2NWNE         | 15         | 6N         | 14W        | GRANITE       |
| <b>Period of Diversion:</b> | JANUARY 1 TO DECEMBER 31     |                |            |            |            |               |
| <b>Diversion Means:</b>     | LIVESTOCK DIRECT FROM SOURCE |                |            |            |            |               |
| 2                           |                              | NWSWNE         | 15         | 6N         | 14W        | GRANITE       |
| <b>Period of Diversion:</b> | JANUARY 1 TO DECEMBER 31     |                |            |            |            |               |
| <b>Diversion Means:</b>     | LIVESTOCK DIRECT FROM SOURCE |                |            |            |            |               |
| 3                           |                              | E2NENW         | 15         | 6N         | 14W        | GRANITE       |

**Period of Diversion:** JANUARY 1 TO DECEMBER 31  
**Diversion Means:** LIVESTOCK DIRECT FROM SOURCE  
 4 E2SENW 15 6N 14W GRANITE  
**Period of Diversion:** JANUARY 1 TO DECEMBER 31  
**Diversion Means:** LIVESTOCK DIRECT FROM SOURCE  
 5 W2NWNE 22 6N 14W GRANITE  
**Period of Diversion:** JANUARY 1 TO DECEMBER 31  
**Diversion Means:** LIVESTOCK DIRECT FROM SOURCE  
 6 W2SWNE 22 6N 14W GRANITE  
**Period of Diversion:** JANUARY 1 TO DECEMBER 31  
**Diversion Means:** LIVESTOCK DIRECT FROM SOURCE

**Period of Use:** JANUARY 1 TO DECEMBER 31

**\*Place of Use:**

| <u>ID</u> | <u>Acres</u> | <u>Govt Lot</u> | <u>Qtr Sec</u> | <u>Sec</u> | <u>Twp</u> | <u>Rge</u> | <u>County</u> |
|-----------|--------------|-----------------|----------------|------------|------------|------------|---------------|
| 1         |              |                 | W2NWNE         | 15         | 6N         | 14W        | GRANITE       |
| 2         |              |                 | NWSWNE         | 15         | 6N         | 14W        | GRANITE       |
| 3         |              |                 | E2NENW         | 15         | 6N         | 14W        | GRANITE       |
| 4         |              |                 | E2SENW         | 15         | 6N         | 14W        | GRANITE       |
| 5         |              |                 | W2NWNE         | 22         | 6N         | 14W        | GRANITE       |
| 6         |              |                 | W2SWNE         | 22         | 6N         | 14W        | GRANITE       |

**Remarks:**

THE TYPE OF HISTORICAL RIGHT WAS AMENDED BY THE CLAIMANT ON 07/24/2025.

**THE FOLLOWING ISSUES WERE IDENTIFIED BY THE DNRC DURING ITS EXAMINATION OF THIS WATER RIGHT CLAIM.**  
 THIS CLAIM NUMBER WAS NOT INCLUDED IN THE BASIN 76GJ DECREE ISSUED 05/19/2016.

**A BETTER UNDERSTANDING OF YOUR CLAIMED WATER RIGHT CAN BE OBTAINED BY COMPARING YOUR RIGHT WITH OTHER CLAIMS IN THE BASIN. FOR EXAMPLE, COMPARE PRIORITY DATES, FLOW RATES, VOLUMES, OR ACRES IRRIGATED. ALSO, YOUR WATER RIGHT MAY BE SUBJECT TO WATER RIGHTS IN ADJOINING SUBBASINS OR BASINS AS WELL AS BEING SUBJECT TO OTHER RIGHTS ON YOUR SOURCE OF SUPPLY. FINALLY, YOUR WATER RIGHT MAY BE SUBJECT TO INDIAN RESERVED AND FEDERAL RESERVED WATER RIGHTS.**

**COMPLETE DETAILS REGARDING THE DNRC PREPARATION OF THIS INTERLOCUTORY DECREE AND RELATED MATERIALS CAN BE REVIEWED AT THE OFFICE LOCATIONS IDENTIFIED IN THE DOCUMENT ENTITLED "NOTICE OF ENTRY OF INTERLOCUTORY DECREE AND NOTICE OF AVAILABILITY."**

**SEE GENERAL FINDINGS OF FACT AND CONCLUSIONS OF LAW FOR FURTHER EXPLANATION OF YOUR CLAIMED WATER RIGHT. THESE FINDINGS CAN BE FOUND AS INDICATED IN THE DOCUMENT ENTITLED "NOTICE OF ENTRY OF INTERLOCUTORY DECREE AND NOTICE OF AVAILABILITY." IF YOU NEED OBJECTION FORMS, OR HAVE QUESTIONS ABOUT WATER COURT PROCEDURES OR CHANGES TO YOUR RIGHT, YOU CAN CONTACT THE WATER COURT BY CALLING 1-800-624-3270 (WITHIN MONTANA ONLY) OR 1-406-586-4364, OR BY WRITING TO P.O. BOX 1389, BOZEMAN, MT 59771-1389.**

**INTERLOCUTORY DECREE  
FLINT CREEK  
BASIN 76GJ  
ABSTRACT OF WATER RIGHT CLAIM**

**IMPORTANT NOTICE**

**THIS WATER RIGHT ABSTRACT MAY INCLUDE MODIFICATIONS OF THE WATER RIGHT AS CLAIMED OR AMENDED. MODIFICATIONS ARE AUTHORIZED BY THE MONTANA SUPREME COURT WATER RIGHT CLAIMS EXAMINATION RULES OR BY ORDER OF THE WATER COURT. OBJECTIONS MAY BE FILED ACCORDING TO PROCEDURES OUTLINED IN THE "NOTICE OF ENTRY OF INTERLOCUTORY DECREE AND NOTICE OF AVAILABILITY".**

**Water Right Number:** 76GJ 30137550 STATEMENT OF CLAIM

**Version:** 1 -- ORIGINAL RIGHT

**Status:** ACTIVE

**Owners:** MUNIS FAMILY LIMITED PARTNERSHIP  
C/O BETTY MUNIS  
615 E WARM SPRINGS AVE  
BOISE, ID 83712-6328

**Priority Date:** JULY 19, 1875

**Type of Historical Right:** USE

**Purpose (Use):** STOCK

**\*Flow Rate:** A SPECIFIC FLOW RATE HAS NOT BEEN DECREED BECAUSE THIS USE CONSISTS OF STOCK DRINKING DIRECTLY FROM THE SOURCE, OR FROM A DITCH SYSTEM. THE FLOW RATE IS LIMITED TO THE MINIMUM AMOUNT HISTORICALLY NECESSARY TO SUSTAIN THIS PURPOSE.

**\*Volume:** THIS RIGHT INCLUDES THE AMOUNT OF WATER CONSUMPTIVELY USED FOR STOCKWATERING PURPOSES AT THE RATE OF 30 GALLONS PER DAY PER ANIMAL UNIT. ANIMAL UNITS SHALL BE BASED ON REASONABLE CARRYING CAPACITY AND HISTORICAL USE OF THE AREA SERVICED BY THIS WATER SOURCE.

**Source Name:** SPRING CREEK

**Source Type:** SURFACE WATER

**\*Point of Diversion and Means of Diversion:**

| <u>ID</u> | <u>Govt Lot</u> | <u>Qtr Sec</u> | <u>Sec</u> | <u>Twp</u> | <u>Rge</u> | <u>County</u> |
|-----------|-----------------|----------------|------------|------------|------------|---------------|
| 1         |                 |                | 14         | 6N         | 14W        | GRANITE       |

**Period of Diversion:** JANUARY 1 TO DECEMBER 31

**Diversion Means:** LIVESTOCK DIRECT FROM SOURCE

|   |  |      |    |    |     |         |
|---|--|------|----|----|-----|---------|
| 2 |  | N2N2 | 13 | 6N | 14W | GRANITE |
|---|--|------|----|----|-----|---------|

**Period of Diversion:** JANUARY 1 TO DECEMBER 31

**Diversion Means:** LIVESTOCK DIRECT FROM SOURCE

**Period of Use:** JANUARY 1 TO DECEMBER 31

**\*Place of Use:**

| <u>ID</u> | <u>Acres</u> | <u>Govt Lot</u> | <u>Qtr Sec</u> | <u>Sec</u> | <u>Twp</u> | <u>Rge</u> | <u>County</u> |
|-----------|--------------|-----------------|----------------|------------|------------|------------|---------------|
| 1         |              |                 |                | 14         | 6N         | 14W        | GRANITE       |
| 2         |              |                 | N2N2           | 13         | 6N         | 14W        | GRANITE       |

**Remarks:**

**THE FOLLOWING ISSUES WERE IDENTIFIED BY THE DNRC DURING ITS EXAMINATION OF THIS WATER RIGHT CLAIM.**

THIS CLAIM NUMBER WAS NOT INCLUDED IN THE BASIN 76GJ DECREE ISSUED 05/19/2016.

**A BETTER UNDERSTANDING OF YOUR CLAIMED WATER RIGHT CAN BE OBTAINED BY COMPARING YOUR RIGHT WITH OTHER CLAIMS IN THE BASIN. FOR EXAMPLE, COMPARE PRIORITY DATES, FLOW RATES, VOLUMES, OR ACRES IRRIGATED. ALSO, YOUR WATER RIGHT MAY BE SUBJECT TO WATER RIGHTS IN ADJOINING SUBBASINS OR BASINS AS WELL AS BEING SUBJECT TO OTHER RIGHTS ON YOUR SOURCE OF SUPPLY. FINALLY, YOUR WATER RIGHT MAY BE SUBJECT TO INDIAN RESERVED AND FEDERAL RESERVED WATER RIGHTS.**

**COMPLETE DETAILS REGARDING THE DNRC PREPARATION OF THIS INTERLOCUTORY DECREE AND RELATED MATERIALS CAN BE REVIEWED AT THE OFFICE LOCATIONS IDENTIFIED IN THE DOCUMENT ENTITLED "NOTICE OF ENTRY OF INTERLOCUTORY DECREE AND NOTICE OF AVAILABILITY."**

**SEE GENERAL FINDINGS OF FACT AND CONCLUSIONS OF LAW FOR FURTHER EXPLANATION OF YOUR CLAIMED WATER RIGHT. THESE FINDINGS CAN BE FOUND AS INDICATED IN THE DOCUMENT ENTITLED "NOTICE OF ENTRY OF INTERLOCUTORY DECREE AND NOTICE OF AVAILABILITY." IF YOU NEED OBJECTION FORMS, OR HAVE QUESTIONS ABOUT WATER COURT PROCEDURES OR CHANGES TO YOUR RIGHT, YOU CAN CONTACT THE WATER COURT BY CALLING 1-800-624-3270 (WITHIN MONTANA ONLY) OR 1-406-586-4364, OR BY WRITING TO P.O. BOX 1389, BOZEMAN, MT 59771-1389.**

**INTERLOCUTORY DECREE  
FLINT CREEK  
BASIN 76GJ  
ABSTRACT OF WATER RIGHT CLAIM**

**IMPORTANT NOTICE**

**THIS WATER RIGHT ABSTRACT MAY INCLUDE MODIFICATIONS OF THE WATER RIGHT AS CLAIMED OR AMENDED. MODIFICATIONS ARE AUTHORIZED BY THE MONTANA SUPREME COURT WATER RIGHT CLAIMS EXAMINATION RULES OR BY ORDER OF THE WATER COURT. OBJECTIONS MAY BE FILED ACCORDING TO PROCEDURES OUTLINED IN THE "NOTICE OF ENTRY OF INTERLOCUTORY DECREE AND NOTICE OF AVAILABILITY".**

**Water Right Number:** 76GJ 30137560 STATEMENT OF CLAIM

**Version:** 1 -- ORIGINAL RIGHT

**Status:** ACTIVE

**Owners:** MUNIS FAMILY LIMITED PARTNERSHIP  
C/O BETTY MUNIS  
615 E WARM SPRINGS AVE  
BOISE, ID 83712-6328

**Priority Date:** DECEMBER 31, 1879

**Type of Historical Right:** USE

**Purpose (Use):** STOCK

**\*Flow Rate:** A SPECIFIC FLOW RATE HAS NOT BEEN DECREED BECAUSE THIS USE CONSISTS OF STOCK DRINKING DIRECTLY FROM THE SOURCE, OR FROM A DITCH SYSTEM. THE FLOW RATE IS LIMITED TO THE MINIMUM AMOUNT HISTORICALLY NECESSARY TO SUSTAIN THIS PURPOSE.

**\*Volume:** THIS RIGHT INCLUDES THE AMOUNT OF WATER CONSUMPTIVELY USED FOR STOCKWATERING PURPOSES AT THE RATE OF 30 GALLONS PER DAY PER ANIMAL UNIT. ANIMAL UNITS SHALL BE BASED ON REASONABLE CARRYING CAPACITY AND HISTORICAL USE OF THE AREA SERVICED BY THIS WATER SOURCE.

**Source Name:** SPRING CREEK

**Source Type:** SURFACE WATER

**Point of Diversion and Means of Diversion:**

| <u>ID</u> | <u>Govt Lot</u> | <u>Qtr Sec</u> | <u>Sec</u> | <u>Twp</u> | <u>Rge</u> | <u>County</u> |
|-----------|-----------------|----------------|------------|------------|------------|---------------|
| 1         |                 | E2NENE         | 15         | 6N         | 14W        | GRANITE       |

**Period of Diversion:** JANUARY 1 TO DECEMBER 31

**Diversion Means:** LIVESTOCK DIRECT FROM SOURCE

|   |  |        |    |    |     |         |
|---|--|--------|----|----|-----|---------|
| 2 |  | E2SENE | 15 | 6N | 14W | GRANITE |
|---|--|--------|----|----|-----|---------|

**Period of Diversion:** JANUARY 1 TO DECEMBER 31

**Diversion Means:** LIVESTOCK DIRECT FROM SOURCE

**Period of Use:** JANUARY 1 TO DECEMBER 31

**Place of Use:**

| <u>ID</u> | <u>Acres</u> | <u>Govt Lot</u> | <u>Qtr Sec</u> | <u>Sec</u> | <u>Twp</u> | <u>Rge</u> | <u>County</u> |
|-----------|--------------|-----------------|----------------|------------|------------|------------|---------------|
| 1         |              |                 | E2NENE         | 15         | 6N         | 14W        | GRANITE       |
| 2         |              |                 | E2SENE         | 15         | 6N         | 14W        | GRANITE       |

**Remarks:**

THE TYPE OF HISTORICAL RIGHT WAS AMENDED BY THE CLAIMANT ON 07/24/2025.

**THE FOLLOWING ISSUES WERE IDENTIFIED BY THE DNRC DURING ITS EXAMINATION OF THIS WATER RIGHT CLAIM.**

THIS CLAIM NUMBER WAS NOT INCLUDED IN THE BASIN 76GJ DECREE ISSUED 05/19/2016.

**A BETTER UNDERSTANDING OF YOUR CLAIMED WATER RIGHT CAN BE OBTAINED BY COMPARING YOUR RIGHT WITH OTHER CLAIMS IN THE BASIN. FOR EXAMPLE, COMPARE PRIORITY DATES, FLOW RATES, VOLUMES, OR ACRES IRRIGATED. ALSO, YOUR WATER RIGHT MAY BE SUBJECT TO WATER RIGHTS IN ADJOINING SUBBASINS OR BASINS AS WELL AS BEING SUBJECT TO OTHER RIGHTS ON YOUR SOURCE OF SUPPLY. FINALLY, YOUR WATER RIGHT MAY BE SUBJECT TO INDIAN RESERVED AND FEDERAL RESERVED WATER RIGHTS.**

**COMPLETE DETAILS REGARDING THE DNRC PREPARATION OF THIS INTERLOCUTORY DECREE AND RELATED MATERIALS CAN BE REVIEWED AT THE OFFICE LOCATIONS IDENTIFIED IN THE DOCUMENT ENTITLED "NOTICE OF ENTRY OF INTERLOCUTORY DECREE AND NOTICE OF AVAILABILITY."**

**SEE GENERAL FINDINGS OF FACT AND CONCLUSIONS OF LAW FOR FURTHER EXPLANATION OF YOUR CLAIMED WATER RIGHT. THESE FINDINGS CAN BE FOUND AS INDICATED IN THE DOCUMENT ENTITLED "NOTICE OF ENTRY OF INTERLOCUTORY DECREE AND NOTICE OF AVAILABILITY." IF YOU NEED OBJECTION FORMS, OR HAVE QUESTIONS ABOUT WATER COURT PROCEDURES OR CHANGES TO YOUR RIGHT, YOU CAN CONTACT THE WATER COURT BY CALLING 1-800-624-3270 (WITHIN MONTANA ONLY) OR 1-406-586-4364, OR BY WRITING TO P.O. BOX 1389, BOZEMAN, MT 59771-1389.**

**INTERLOCUTORY DECREE  
FLINT CREEK  
BASIN 76GJ  
ABSTRACT OF WATER RIGHT CLAIM**

**IMPORTANT NOTICE**

**THIS WATER RIGHT ABSTRACT MAY INCLUDE MODIFICATIONS OF THE WATER RIGHT AS CLAIMED OR AMENDED. MODIFICATIONS ARE AUTHORIZED BY THE MONTANA SUPREME COURT WATER RIGHT CLAIMS EXAMINATION RULES OR BY ORDER OF THE WATER COURT. OBJECTIONS MAY BE FILED ACCORDING TO PROCEDURES OUTLINED IN THE "NOTICE OF ENTRY OF INTERLOCUTORY DECREE AND NOTICE OF AVAILABILITY".**

**Water Right Number:** 76GJ 30137564 STATEMENT OF CLAIM

**Version:** 1 -- ORIGINAL RIGHT

**Status:** ACTIVE

**Owners:** MUNIS FAMILY LIMITED PARTNERSHIP  
C/O BETTY MUNIS  
615 E WARM SPRINGS AVE  
BOISE, ID 83712-6328

**Priority Date:** MARCH 1, 1917

**Type of Historical Right:** USE

**Purpose (Use):** STOCK

**Flow Rate:** 10.00 GPM

**\*Volume:** THIS RIGHT INCLUDES THE AMOUNT OF WATER CONSUMPTIVELY USED FOR STOCKWATERING PURPOSES AT THE RATE OF 30 GALLONS PER DAY PER ANIMAL UNIT. ANIMAL UNITS SHALL BE BASED ON REASONABLE CARRYING CAPACITY AND HISTORICAL USE OF THE AREA SERVICED BY THIS WATER SOURCE.

**\*Source Name:** SPRING, UNNAMED TRIBUTARY OF SPRING CREEK

**Source Type:** GROUNDWATER

**Point of Diversion and Means of Diversion:**

| <u>ID</u> | <u>Govt Lot</u> | <u>Qtr Sec</u> | <u>Sec</u> | <u>Twp</u> | <u>Rge</u> | <u>County</u> |
|-----------|-----------------|----------------|------------|------------|------------|---------------|
| 1         |                 | SWNESW         | 13         | 6N         | 14W        | GRANITE       |

**Period of Diversion:** JANUARY 1 TO DECEMBER 31


**Diversion Means:** PIPELINE

**Period of Use:** JANUARY 1 TO DECEMBER 31

**Place of Use:**

| <u>ID</u> | <u>Acres</u> | <u>Govt Lot</u> | <u>Qtr Sec</u> | <u>Sec</u> | <u>Twp</u> | <u>Rge</u> | <u>County</u> |
|-----------|--------------|-----------------|----------------|------------|------------|------------|---------------|
| 1         |              |                 | SWNESW         | 13         | 6N         | 14W        | GRANITE       |

**Remarks:**



**THE FOLLOWING ISSUES WERE IDENTIFIED BY THE DNRC DURING ITS EXAMINATION OF THIS WATER RIGHT CLAIM.**

**THIS CLAIM NUMBER WAS NOT INCLUDED IN THE BASIN 76GJ DECREE ISSUED 05/19/2016.**

**A BETTER UNDERSTANDING OF YOUR CLAIMED WATER RIGHT CAN BE OBTAINED BY COMPARING YOUR RIGHT WITH OTHER CLAIMS IN THE BASIN. FOR EXAMPLE, COMPARE PRIORITY DATES, FLOW RATES, VOLUMES, OR ACRES IRRIGATED. ALSO, YOUR WATER RIGHT MAY BE SUBJECT TO WATER RIGHTS IN ADJOINING SUBBASINS OR BASINS AS WELL AS BEING SUBJECT TO OTHER RIGHTS ON YOUR SOURCE OF SUPPLY. FINALLY, YOUR WATER RIGHT MAY BE SUBJECT TO INDIAN RESERVED AND FEDERAL RESERVED WATER RIGHTS.**

**COMPLETE DETAILS REGARDING THE DNRC PREPARATION OF THIS INTERLOCUTORY DECREE AND RELATED MATERIALS CAN BE REVIEWED AT THE OFFICE LOCATIONS IDENTIFIED IN THE DOCUMENT ENTITLED "NOTICE OF ENTRY OF INTERLOCUTORY DECREE AND NOTICE OF AVAILABILITY."**

**SEE GENERAL FINDINGS OF FACT AND CONCLUSIONS OF LAW FOR FURTHER EXPLANATION OF YOUR CLAIMED WATER RIGHT. THESE FINDINGS CAN BE FOUND AS INDICATED IN THE DOCUMENT ENTITLED "NOTICE OF ENTRY OF INTERLOCUTORY DECREE AND NOTICE OF AVAILABILITY." IF YOU NEED OBJECTION FORMS, OR HAVE QUESTIONS ABOUT WATER COURT PROCEDURES OR CHANGES TO YOUR RIGHT, YOU CAN CONTACT THE WATER COURT BY CALLING 1-800-624-3270 (WITHIN MONTANA ONLY) OR 1-406-586-4364, OR BY WRITING TO P.O. BOX 1389, BOZEMAN, MT 59771-1389.**

**INTERLOCUTORY DECREE  
FLINT CREEK  
BASIN 76GJ  
ABSTRACT OF WATER RIGHT CLAIM**

**IMPORTANT NOTICE**

**THIS WATER RIGHT ABSTRACT MAY INCLUDE MODIFICATIONS OF THE WATER RIGHT AS CLAIMED OR AMENDED. MODIFICATIONS ARE AUTHORIZED BY THE MONTANA SUPREME COURT WATER RIGHT CLAIMS EXAMINATION RULES OR BY ORDER OF THE WATER COURT. OBJECTIONS MAY BE FILED ACCORDING TO PROCEDURES OUTLINED IN THE "NOTICE OF ENTRY OF INTERLOCUTORY DECREE AND NOTICE OF AVAILABILITY".**

**Water Right Number:** 76GJ 30137572 STATEMENT OF CLAIM

**Version:** 1 -- ORIGINAL RIGHT

**Status:** ACTIVE

**Owners:** MUNIS FAMILY LIMITED PARTNERSHIP  
C/O BETTY MUNIS  
615 E WARM SPRINGS AVE  
BOISE, ID 83712-6328

**Priority Date:** MARCH 1, 1917

**Type of Historical Right:** USE

**Purpose (Use):** STOCK

**Flow Rate:** 10.00 GPM

**\*Volume:** THIS RIGHT INCLUDES THE AMOUNT OF WATER CONSUMPTIVELY USED FOR STOCKWATERING PURPOSES AT THE RATE OF 30 GALLONS PER DAY PER ANIMAL UNIT. ANIMAL UNITS SHALL BE BASED ON REASONABLE CARRYING CAPACITY AND HISTORICAL USE OF THE AREA SERVICED BY THIS WATER SOURCE.

**\*Source Name:** SPRING, UNNAMED TRIBUTARY OF SPRING CREEK

**Source Type:** GROUNDWATER

**Point of Diversion and Means of Diversion:**

| <u>ID</u> | <u>Govt Lot</u> | <u>Qtr Sec</u> | <u>Sec</u> | <u>Twp</u> | <u>Rge</u> | <u>County</u> |
|-----------|-----------------|----------------|------------|------------|------------|---------------|
| 1         |                 | SESENW         | 13         | 6N         | 14W        | GRANITE       |

**Period of Diversion:** JANUARY 1 TO DECEMBER 31


**Diversion Means:** PIPELINE

**Period of Use:** JANUARY 1 TO DECEMBER 31

**Place of Use:**

| <u>ID</u> | <u>Acres</u> | <u>Govt Lot</u> | <u>Qtr Sec</u> | <u>Sec</u> | <u>Twp</u> | <u>Rge</u> | <u>County</u> |
|-----------|--------------|-----------------|----------------|------------|------------|------------|---------------|
| 1         |              |                 | SESENW         | 13         | 6N         | 14W        | GRANITE       |

**Remarks:**



**THE FOLLOWING ISSUES WERE IDENTIFIED BY THE DNRC DURING ITS EXAMINATION OF THIS WATER RIGHT CLAIM.**

THIS CLAIM NUMBER WAS NOT INCLUDED IN THE BASIN 76GJ DECREE ISSUED 05/19/2016.

**A BETTER UNDERSTANDING OF YOUR CLAIMED WATER RIGHT CAN BE OBTAINED BY COMPARING YOUR RIGHT WITH OTHER CLAIMS IN THE BASIN. FOR EXAMPLE, COMPARE PRIORITY DATES, FLOW RATES, VOLUMES, OR ACRES IRRIGATED. ALSO, YOUR WATER RIGHT MAY BE SUBJECT TO WATER RIGHTS IN ADJOINING SUBBASINS OR BASINS AS WELL AS BEING SUBJECT TO OTHER RIGHTS ON YOUR SOURCE OF SUPPLY. FINALLY, YOUR WATER RIGHT MAY BE SUBJECT TO INDIAN RESERVED AND FEDERAL RESERVED WATER RIGHTS.**

**COMPLETE DETAILS REGARDING THE DNRC PREPARATION OF THIS INTERLOCUTORY DECREE AND RELATED MATERIALS CAN BE REVIEWED AT THE OFFICE LOCATIONS IDENTIFIED IN THE DOCUMENT ENTITLED "NOTICE OF ENTRY OF INTERLOCUTORY DECREE AND NOTICE OF AVAILABILITY."**

**SEE GENERAL FINDINGS OF FACT AND CONCLUSIONS OF LAW FOR FURTHER EXPLANATION OF YOUR CLAIMED WATER RIGHT. THESE FINDINGS CAN BE FOUND AS INDICATED IN THE DOCUMENT ENTITLED "NOTICE OF ENTRY OF INTERLOCUTORY DECREE AND NOTICE OF AVAILABILITY." IF YOU NEED OBJECTION FORMS, OR HAVE QUESTIONS ABOUT WATER COURT PROCEDURES OR CHANGES TO YOUR RIGHT, YOU CAN CONTACT THE WATER COURT BY CALLING 1-800-624-3270 (WITHIN MONTANA ONLY) OR 1-406-586-4364, OR BY WRITING TO P.O. BOX 1389, BOZEMAN, MT 59771-1389.**

**INTERLOCUTORY DECREE  
FLINT CREEK  
BASIN 76GJ  
ABSTRACT OF WATER RIGHT CLAIM**

**IMPORTANT NOTICE**

**THIS WATER RIGHT ABSTRACT MAY INCLUDE MODIFICATIONS OF THE WATER RIGHT AS CLAIMED OR AMENDED. MODIFICATIONS ARE AUTHORIZED BY THE MONTANA SUPREME COURT WATER RIGHT CLAIMS EXAMINATION RULES OR BY ORDER OF THE WATER COURT. OBJECTIONS MAY BE FILED ACCORDING TO PROCEDURES OUTLINED IN THE "NOTICE OF ENTRY OF INTERLOCUTORY DECREE AND NOTICE OF AVAILABILITY".**

**Water Right Number:** 76GJ 30137579 STATEMENT OF CLAIM

**Version:** 1 -- ORIGINAL RIGHT

**Status:** ACTIVE

**Owners:** MUNIS FAMILY LIMITED PARTNERSHIP  
C/O BETTY MUNIS  
615 E WARM SPRINGS AVE  
BOISE, ID 83712-6328

**Priority Date:** OCTOBER 5, 1911

**Type of Historical Right:** USE

**Purpose (Use):** STOCK

**Flow Rate:** 10.00 GPM

**\*Volume:** THIS RIGHT INCLUDES THE AMOUNT OF WATER CONSUMPTIVELY USED FOR STOCKWATERING PURPOSES AT THE RATE OF 30 GALLONS PER DAY PER ANIMAL UNIT. ANIMAL UNITS SHALL BE BASED ON REASONABLE CARRYING CAPACITY AND HISTORICAL USE OF THE AREA SERVICED BY THIS WATER SOURCE.

**\*Source Name:** SPRING, UNNAMED TRIBUTARY OF SPRING CREEK

**Source Type:** GROUNDWATER

**Point of Diversion and Means of Diversion:**

| <u>ID</u> | <u>Govt Lot</u> | <u>Qtr Sec</u> | <u>Sec</u> | <u>Twp</u> | <u>Rge</u> | <u>County</u> |
|-----------|-----------------|----------------|------------|------------|------------|---------------|
| 1         |                 | SWSESE         | 14         | 6N         | 14W        | GRANITE       |

**Period of Diversion:** JANUARY 1 TO DECEMBER 31


**Diversion Means:** PIPELINE

**Period of Use:** JANUARY 1 TO DECEMBER 31

**Place of Use:**

| <u>ID</u> | <u>Acres</u> | <u>Govt Lot</u> | <u>Qtr Sec</u> | <u>Sec</u> | <u>Twp</u> | <u>Rge</u> | <u>County</u> |
|-----------|--------------|-----------------|----------------|------------|------------|------------|---------------|
| 1         |              |                 | SWSESE         | 14         | 6N         | 14W        | GRANITE       |

**Remarks:**



**THE FOLLOWING ISSUES WERE IDENTIFIED BY THE DNRC DURING ITS EXAMINATION OF THIS WATER RIGHT CLAIM.**

THIS CLAIM NUMBER WAS NOT INCLUDED IN THE BASIN 76GJ DECREE ISSUED 05/19/2016.

A BETTER UNDERSTANDING OF YOUR CLAIMED WATER RIGHT CAN BE OBTAINED BY COMPARING YOUR RIGHT WITH OTHER CLAIMS IN THE BASIN. FOR EXAMPLE, COMPARE PRIORITY DATES, FLOW RATES, VOLUMES, OR ACRES IRRIGATED. ALSO, YOUR WATER RIGHT MAY BE SUBJECT TO WATER RIGHTS IN ADJOINING SUBBASINS OR BASINS AS WELL AS BEING SUBJECT TO OTHER RIGHTS ON YOUR SOURCE OF SUPPLY. FINALLY, YOUR WATER RIGHT MAY BE SUBJECT TO INDIAN RESERVED AND FEDERAL RESERVED WATER RIGHTS.

COMPLETE DETAILS REGARDING THE DNRC PREPARATION OF THIS INTERLOCUTORY DECREE AND RELATED MATERIALS CAN BE REVIEWED AT THE OFFICE LOCATIONS IDENTIFIED IN THE DOCUMENT ENTITLED "NOTICE OF ENTRY OF INTERLOCUTORY DECREE AND NOTICE OF AVAILABILITY."

SEE GENERAL FINDINGS OF FACT AND CONCLUSIONS OF LAW FOR FURTHER EXPLANATION OF YOUR CLAIMED WATER RIGHT. THESE FINDINGS CAN BE FOUND AS INDICATED IN THE DOCUMENT ENTITLED "NOTICE OF ENTRY OF INTERLOCUTORY DECREE AND NOTICE OF AVAILABILITY." IF YOU NEED OBJECTION FORMS, OR HAVE QUESTIONS ABOUT WATER COURT PROCEDURES OR CHANGES TO YOUR RIGHT, YOU CAN CONTACT THE WATER COURT BY CALLING 1-800-624-3270 (WITHIN MONTANA ONLY) OR 1-406-586-4364, OR BY WRITING TO P.O. BOX 1389, BOZEMAN, MT 59771-1389.

**INTERLOCUTORY DECREE  
FLINT CREEK  
BASIN 76GJ  
ABSTRACT OF WATER RIGHT CLAIM**

**IMPORTANT NOTICE**

**THIS WATER RIGHT ABSTRACT MAY INCLUDE MODIFICATIONS OF THE WATER RIGHT AS CLAIMED OR AMENDED. MODIFICATIONS ARE AUTHORIZED BY THE MONTANA SUPREME COURT WATER RIGHT CLAIMS EXAMINATION RULES OR BY ORDER OF THE WATER COURT. OBJECTIONS MAY BE FILED ACCORDING TO PROCEDURES OUTLINED IN THE "NOTICE OF ENTRY OF INTERLOCUTORY DECREE AND NOTICE OF AVAILABILITY".**

**Water Right Number:** 76GJ 30137580 STATEMENT OF CLAIM

**Version:** 1 -- ORIGINAL RIGHT

**Status:** ACTIVE

**Owners:** MUNIS FAMILY LIMITED PARTNERSHIP  
C/O BETTY MUNIS  
615 E WARM SPRINGS AVE  
BOISE, ID 83712-6328

**Priority Date:** SEPTEMBER 13, 1902

**Type of Historical Right:** USE

**Purpose (Use):** STOCK

**Flow Rate:** 10.00 GPM

**\*Volume:** THIS RIGHT INCLUDES THE AMOUNT OF WATER CONSUMPTIVELY USED FOR STOCKWATERING PURPOSES AT THE RATE OF 30 GALLONS PER DAY PER ANIMAL UNIT. ANIMAL UNITS SHALL BE BASED ON REASONABLE CARRYING CAPACITY AND HISTORICAL USE OF THE AREA SERVICED BY THIS WATER SOURCE.

**\*Source Name:** SPRING, UNNAMED TRIBUTARY OF TROUT CREEK

**Source Type:** GROUNDWATER

**Point of Diversion and Means of Diversion:**

| <u>ID</u> | <u>Govt Lot</u> | <u>Qtr Sec</u> | <u>Sec</u> | <u>Twp</u> | <u>Rge</u> | <u>County</u> |
|-----------|-----------------|----------------|------------|------------|------------|---------------|
| 1         |                 | NENWSW         | 9          | 6N         | 14W        | GRANITE       |

**Period of Diversion:** JANUARY 1 TO DECEMBER 31


**Diversion Means:** PIPELINE

**Period of Use:** JANUARY 1 TO DECEMBER 31

**Place of Use:**

| <u>ID</u> | <u>Acres</u> | <u>Govt Lot</u> | <u>Qtr Sec</u> | <u>Sec</u> | <u>Twp</u> | <u>Rge</u> | <u>County</u> |
|-----------|--------------|-----------------|----------------|------------|------------|------------|---------------|
| 1         |              |                 | NENWSW         | 9          | 6N         | 14W        | GRANITE       |

**Remarks:**



**THE FOLLOWING ISSUES WERE IDENTIFIED BY THE DNRC DURING ITS EXAMINATION OF THIS WATER RIGHT CLAIM.**

**THIS CLAIM NUMBER WAS NOT INCLUDED IN THE BASIN 76GJ DECREE ISSUED 05/19/2016.**

**A BETTER UNDERSTANDING OF YOUR CLAIMED WATER RIGHT CAN BE OBTAINED BY COMPARING YOUR RIGHT WITH OTHER CLAIMS IN THE BASIN. FOR EXAMPLE, COMPARE PRIORITY DATES, FLOW RATES, VOLUMES, OR ACRES IRRIGATED. ALSO, YOUR WATER RIGHT MAY BE SUBJECT TO WATER RIGHTS IN ADJOINING SUBBASINS OR BASINS AS WELL AS BEING SUBJECT TO OTHER RIGHTS ON YOUR SOURCE OF SUPPLY. FINALLY, YOUR WATER RIGHT MAY BE SUBJECT TO INDIAN RESERVED AND FEDERAL RESERVED WATER RIGHTS.**

**COMPLETE DETAILS REGARDING THE DNRC PREPARATION OF THIS INTERLOCUTORY DECREE AND RELATED MATERIALS CAN BE REVIEWED AT THE OFFICE LOCATIONS IDENTIFIED IN THE DOCUMENT ENTITLED "NOTICE OF ENTRY OF INTERLOCUTORY DECREE AND NOTICE OF AVAILABILITY."**

**SEE GENERAL FINDINGS OF FACT AND CONCLUSIONS OF LAW FOR FURTHER EXPLANATION OF YOUR CLAIMED WATER RIGHT. THESE FINDINGS CAN BE FOUND AS INDICATED IN THE DOCUMENT ENTITLED "NOTICE OF ENTRY OF INTERLOCUTORY DECREE AND NOTICE OF AVAILABILITY." IF YOU NEED OBJECTION FORMS, OR HAVE QUESTIONS ABOUT WATER COURT PROCEDURES OR CHANGES TO YOUR RIGHT, YOU CAN CONTACT THE WATER COURT BY CALLING 1-800-624-3270 (WITHIN MONTANA ONLY) OR 1-406-586-4364, OR BY WRITING TO P.O. BOX 1389, BOZEMAN, MT 59711-1389.**

**INTERLOCUTORY DECREE  
FLINT CREEK  
BASIN 76GJ  
ABSTRACT OF WATER RIGHT CLAIM**

**IMPORTANT NOTICE**

**THIS WATER RIGHT ABSTRACT MAY INCLUDE MODIFICATIONS OF THE WATER RIGHT AS CLAIMED OR AMENDED. MODIFICATIONS ARE AUTHORIZED BY THE MONTANA SUPREME COURT WATER RIGHT CLAIMS EXAMINATION RULES OR BY ORDER OF THE WATER COURT. OBJECTIONS MAY BE FILED ACCORDING TO PROCEDURES OUTLINED IN THE "NOTICE OF ENTRY OF INTERLOCUTORY DECREE AND NOTICE OF AVAILABILITY".**

**Water Right Number:** 76GJ 30137582 STATEMENT OF CLAIM

**Version:** 1 -- ORIGINAL RIGHT

**Status:** ACTIVE

**Owners:** MUNIS FAMILY LIMITED PARTNERSHIP  
C/O BETTY MUNIS  
615 E WARM SPRINGS AVE  
BOISE, ID 83712-6328

**\*Priority Date:** MAY 31, 1908

**Type of Historical Right:** USE

**Purpose (Use):** DOMESTIC

**Flow Rate:** 30.00 GPM

**Volume:** 10.00 AC-FT

**Households:** 1

**Maximum Acres:** 5.00

**\*Source Name:** GROUNDWATER

**Source Type:** GROUNDWATER

**\*Point of Diversion and Means of Diversion:**

| <u>ID</u> | <u>Govt Lot</u> | <u>Qtr Sec</u> | <u>Sec</u> | <u>Twp</u> | <u>Rge</u> | <u>County</u> |
|-----------|-----------------|----------------|------------|------------|------------|---------------|
| 1         |                 | SWNWNW         | 15         | 6N         | 14W        | GRANITE       |

**Period of Diversion:** JANUARY 1 TO DECEMBER 31

**Diversion Means:** WELL

**Period of Use:** JANUARY 1 TO DECEMBER 31

**Place of Use:**

| <u>ID</u> | <u>Acres</u> | <u>Govt Lot</u> | <u>Qtr Sec</u> | <u>Sec</u> | <u>Twp</u> | <u>Rge</u> | <u>County</u> |
|-----------|--------------|-----------------|----------------|------------|------------|------------|---------------|
| 1         | 5.00         |                 | S2NWNW         | 15         | 6N         | 14W        | GRANITE       |

**Total:** 5.00

**Remarks:**

**THE FOLLOWING ISSUES WERE IDENTIFIED BY THE DNRC DURING ITS EXAMINATION OF THIS WATER RIGHT CLAIM.**

**THIS CLAIM NUMBER WAS NOT INCLUDED IN THE BASIN 76GJ DECREE ISSUED 05/19/2016.**

**A BETTER UNDERSTANDING OF YOUR CLAIMED WATER RIGHT CAN BE OBTAINED BY COMPARING YOUR RIGHT WITH OTHER CLAIMS IN THE BASIN. FOR EXAMPLE, COMPARE PRIORITY DATES, FLOW RATES, VOLUMES, OR ACRES IRRIGATED. ALSO, YOUR WATER RIGHT MAY BE SUBJECT TO WATER RIGHTS IN ADJOINING SUBBASINS OR BASINS AS WELL AS BEING SUBJECT TO OTHER RIGHTS ON YOUR SOURCE OF SUPPLY. FINALLY, YOUR WATER RIGHT MAY BE SUBJECT TO INDIAN RESERVED AND FEDERAL RESERVED WATER RIGHTS.**

**COMPLETE DETAILS REGARDING THE DNRC PREPARATION OF THIS INTERLOCUTORY DECREE AND RELATED MATERIALS CAN BE REVIEWED AT THE OFFICE LOCATIONS IDENTIFIED IN THE DOCUMENT ENTITLED "NOTICE OF ENTRY OF INTERLOCUTORY DECREE AND NOTICE OF AVAILABILITY."**

**SEE GENERAL FINDINGS OF FACT AND CONCLUSIONS OF LAW FOR FURTHER EXPLANATION OF YOUR CLAIMED WATER RIGHT. THESE FINDINGS CAN BE FOUND AS INDICATED IN THE DOCUMENT ENTITLED "NOTICE OF ENTRY OF INTERLOCUTORY DECREE AND NOTICE OF AVAILABILITY." IF YOU NEED OBJECTION FORMS, OR HAVE QUESTIONS ABOUT WATER COURT PROCEDURES OR CHANGES TO YOUR RIGHT, YOU CAN CONTACT THE WATER COURT BY CALLING 1-800-624-3270 (WITHIN MONTANA ONLY) OR 1-406-586-4364, OR BY WRITING TO P.O. BOX 1389, BOZEMAN, MT 59771-1389.**

**INTERLOCUTORY DECREE  
FLINT CREEK  
BASIN 76GJ  
ABSTRACT OF WATER RIGHT CLAIM**

**IMPORTANT NOTICE**

**THIS WATER RIGHT ABSTRACT MAY INCLUDE MODIFICATIONS OF THE WATER RIGHT AS CLAIMED OR AMENDED. MODIFICATIONS ARE AUTHORIZED BY THE MONTANA SUPREME COURT WATER RIGHT CLAIMS EXAMINATION RULES OR BY ORDER OF THE WATER COURT. OBJECTIONS MAY BE FILED ACCORDING TO PROCEDURES OUTLINED IN THE "NOTICE OF ENTRY OF INTERLOCUTORY DECREE AND NOTICE OF AVAILABILITY".**

**Water Right Number:** 76GJ 30137583 STATEMENT OF CLAIM

**Version:** 1 -- ORIGINAL RIGHT

**Status:** ACTIVE

**Owners:** MUNIS FAMILY LIMITED PARTNERSHIP  
C/O BETTY MUNIS  
615 E WARM SPRINGS AVE  
BOISE, ID 83712-6328

**\*Priority Date:** JANUARY 30, 1964

THE PRIORITY DATE OF THIS WATER RIGHT HAS BEEN CHANGED TO THE DATE OF FILING THE NOTICE OF COMPLETION OF GROUNDWATER APPROPRIATION ( GW-2 FORM ). THE PRIORITY DATE MAY BE CONTESTED BY PROPER OBJECTION.

**\*Type of Historical Right:** FILED

**Purpose (Use):** STOCK

**Flow Rate:** 30.00 GPM

**\*Volume:** THIS RIGHT INCLUDES THE AMOUNT OF WATER CONSUMPTIVELY USED FOR STOCKWATERING PURPOSES AT THE RATE OF 30 GALLONS PER DAY PER ANIMAL UNIT. ANIMAL UNITS SHALL BE BASED ON REASONABLE CARRYING CAPACITY AND HISTORICAL USE OF THE AREA SERVICED BY THIS WATER SOURCE.

**\*Source Name:** GROUNDWATER

**Source Type:** GROUNDWATER

**\*Point of Diversion and Means of Diversion:**

| <u>ID</u> | <u>Govt Lot</u> | <u>Qtr Sec</u> | <u>Sec</u> | <u>Twp</u> | <u>Rge</u> | <u>County</u> |
|-----------|-----------------|----------------|------------|------------|------------|---------------|
| 1         |                 | NENWNE         | 22         | 6N         | 14W        | GRANITE       |

**Period of Diversion:** JANUARY 1 TO DECEMBER 31

**Diversion Means:** WELL

**Period of Use:** JANUARY 1 TO DECEMBER 31

**Place of Use:**

| <u>ID</u> | <u>Acres</u> | <u>Govt Lot</u> | <u>Qtr Sec</u> | <u>Sec</u> | <u>Twp</u> | <u>Rge</u> | <u>County</u> |
|-----------|--------------|-----------------|----------------|------------|------------|------------|---------------|
| 1         |              |                 | NENWNE         | 22         | 6N         | 14W        | GRANITE       |

**Remarks:**

THE WATER RIGHTS LISTED FOLLOWING THIS STATEMENT ARE MULTIPLE USES OF THE SAME RIGHT. THE USE OF THIS RIGHT FOR SEVERAL PURPOSES DOES NOT INCREASE THE EXTENT OF THE WATER RIGHT. RATHER IT DECREES THE RIGHT TO ALTERNATE AND EXCHANGE THE USE (PURPOSE) OF THE WATER IN ACCORD WITH HISTORICAL PRACTICES.

30137583

30137584

**THE FOLLOWING ISSUES WERE IDENTIFIED BY THE DNRC DURING ITS EXAMINATION OF THIS WATER RIGHT CLAIM.**

THIS CLAIM NUMBER WAS NOT INCLUDED IN THE BASIN 76GJ DECREE ISSUED 05/19/2016.

**A BETTER UNDERSTANDING OF YOUR CLAIMED WATER RIGHT CAN BE OBTAINED BY COMPARING YOUR RIGHT WITH OTHER CLAIMS IN THE BASIN. FOR EXAMPLE, COMPARE PRIORITY DATES, FLOW RATES, VOLUMES, OR ACRES IRRIGATED. ALSO, YOUR WATER RIGHT MAY BE SUBJECT TO WATER RIGHTS IN ADJOINING SUBBASINS OR BASINS AS WELL AS BEING SUBJECT TO OTHER RIGHTS ON YOUR SOURCE OF SUPPLY. FINALLY, YOUR WATER RIGHT MAY BE SUBJECT TO INDIAN RESERVED AND FEDERAL RESERVED WATER RIGHTS.**

**COMPLETE DETAILS REGARDING THE DNRC PREPARATION OF THIS INTERLOCUTORY DECREE AND RELATED MATERIALS CAN BE REVIEWED AT THE OFFICE LOCATIONS IDENTIFIED IN THE DOCUMENT ENTITLED "NOTICE OF ENTRY OF INTERLOCUTORY DECREE AND NOTICE OF AVAILABILITY."**

**SEE GENERAL FINDINGS OF FACT AND CONCLUSIONS OF LAW FOR FURTHER EXPLANATION OF YOUR CLAIMED WATER RIGHT. THESE FINDINGS CAN BE FOUND AS INDICATED IN THE DOCUMENT ENTITLED "NOTICE OF ENTRY OF INTERLOCUTORY DECREE AND NOTICE OF AVAILABILITY." IF YOU NEED OBJECTION FORMS, OR HAVE QUESTIONS ABOUT WATER COURT PROCEDURES OR CHANGES TO YOUR RIGHT, YOU CAN CONTACT THE WATER COURT BY CALLING 1-800-624-3270 (WITHIN MONTANA ONLY) OR 1-406-586-4364, OR BY WRITING TO P.O. BOX 1389, BOZEMAN, MT 59771-1389.**

**INTERLOCUTORY DECREE  
FLINT CREEK  
BASIN 76GJ  
ABSTRACT OF WATER RIGHT CLAIM**

**IMPORTANT NOTICE**

**THIS WATER RIGHT ABSTRACT MAY INCLUDE MODIFICATIONS OF THE WATER RIGHT AS CLAIMED OR AMENDED. MODIFICATIONS ARE AUTHORIZED BY THE MONTANA SUPREME COURT WATER RIGHT CLAIMS EXAMINATION RULES OR BY ORDER OF THE WATER COURT. OBJECTIONS MAY BE FILED ACCORDING TO PROCEDURES OUTLINED IN THE "NOTICE OF ENTRY OF INTERLOCUTORY DECREE AND NOTICE OF AVAILABILITY".**

**Water Right Number:** 76GJ 30137584 STATEMENT OF CLAIM

**Version:** 1 -- ORIGINAL RIGHT

**Status:** ACTIVE

**Owners:** MUNIS FAMILY LIMITED PARTNERSHIP  
C/O BETTY MUNIS  
615 E WARM SPRINGS AVE  
BOISE, ID 83712-6328

**\*Priority Date:** JANUARY 30, 1964

THE PRIORITY DATE OF THIS WATER RIGHT HAS BEEN CHANGED TO THE DATE OF FILING THE NOTICE OF COMPLETION OF GROUNDWATER APPROPRIATION ( GW-2 FORM ). THE PRIORITY DATE MAY BE CONTESTED BY PROPER OBJECTION.

**\*Type of Historical Right:** FILED

**Purpose (Use):** DOMESTIC

**Flow Rate:** 30.00 GPM

**Volume:** 10.00 AC-FT

**Households:** 1

**Maximum Acres:** 5.00

**\*Source Name:** GROUNDWATER

**Source Type:** GROUNDWATER

**\*Point of Diversion and Means of Diversion:**

| <u>ID</u> | <u>Govt Lot</u> | <u>Qtr Sec</u> | <u>Sec</u> | <u>Twp</u> | <u>Rge</u> | <u>County</u> |
|-----------|-----------------|----------------|------------|------------|------------|---------------|
| 1         |                 | NENWNE         | 22         | 6N         | 14W        | GRANITE       |

**Period of Diversion:** JANUARY 1 TO DECEMBER 31

**Diversion Means:** WELL

**Period of Use:** JANUARY 1 TO DECEMBER 31

**Place of Use:**

| <u>ID</u>     | <u>Acres</u> | <u>Govt Lot</u> | <u>Qtr Sec</u> | <u>Sec</u> | <u>Twp</u> | <u>Rge</u> | <u>County</u> |
|---------------|--------------|-----------------|----------------|------------|------------|------------|---------------|
| 1             | 5.00         |                 | NENWNE         | 22         | 6N         | 14W        | GRANITE       |
| <b>Total:</b> | 5.00         |                 |                |            |            |            |               |

**Remarks:**

THE WATER RIGHTS LISTED FOLLOWING THIS STATEMENT ARE MULTIPLE USES OF THE SAME RIGHT. THE USE OF THIS RIGHT FOR SEVERAL PURPOSES DOES NOT INCREASE THE EXTENT OF THE WATER RIGHT. RATHER IT DECREES THE RIGHT TO ALTERNATE AND EXCHANGE THE USE (PURPOSE) OF THE WATER IN ACCORD WITH HISTORICAL PRACTICES.

30137583            30137584

**THE FOLLOWING ISSUES WERE IDENTIFIED BY THE DNRC DURING ITS EXAMINATION OF THIS WATER RIGHT CLAIM.**

THIS CLAIM NUMBER WAS NOT INCLUDED IN THE BASIN 76GJ DECREE ISSUED 05/19/2016.

**A BETTER UNDERSTANDING OF YOUR CLAIMED WATER RIGHT CAN BE OBTAINED BY COMPARING YOUR RIGHT WITH OTHER CLAIMS IN THE BASIN. FOR EXAMPLE, COMPARE PRIORITY DATES, FLOW RATES, VOLUMES, OR ACRES IRRIGATED. ALSO, YOUR WATER RIGHT MAY BE SUBJECT TO WATER RIGHTS IN ADJOINING SUBBASINS OR BASINS AS WELL AS BEING SUBJECT TO OTHER RIGHTS ON YOUR SOURCE OF SUPPLY. FINALLY, YOUR WATER RIGHT MAY BE SUBJECT TO INDIAN RESERVED AND FEDERAL RESERVED WATER RIGHTS.**

**COMPLETE DETAILS REGARDING THE DNRC PREPARATION OF THIS INTERLOCUTORY DECREE AND RELATED MATERIALS CAN BE REVIEWED AT THE OFFICE LOCATIONS IDENTIFIED IN THE DOCUMENT ENTITLED "NOTICE OF ENTRY OF INTERLOCUTORY DECREE AND NOTICE OF AVAILABILITY."**

**SEE GENERAL FINDINGS OF FACT AND CONCLUSIONS OF LAW FOR FURTHER EXPLANATION OF YOUR CLAIMED WATER RIGHT. THESE FINDINGS CAN BE FOUND AS INDICATED IN THE DOCUMENT ENTITLED "NOTICE OF ENTRY OF INTERLOCUTORY DECREE AND NOTICE OF AVAILABILITY." IF YOU NEED OBJECTION FORMS, OR HAVE QUESTIONS ABOUT WATER COURT PROCEDURES OR CHANGES TO YOUR RIGHT, YOU CAN CONTACT THE WATER COURT BY CALLING 1-800-624-3270 (WITHIN MONTANA ONLY) OR 1-406-586-4364, OR BY WRITING TO P.O. BOX 1389, BOZEMAN, MT 59771-1389.**

**INTERLOCUTORY DECREE  
FLINT CREEK  
BASIN 76GJ  
ABSTRACT OF WATER RIGHT CLAIM**

**IMPORTANT NOTICE**

**THIS WATER RIGHT ABSTRACT MAY INCLUDE MODIFICATIONS OF THE WATER RIGHT AS CLAIMED OR AMENDED. MODIFICATIONS ARE AUTHORIZED BY THE MONTANA SUPREME COURT WATER RIGHT CLAIMS EXAMINATION RULES OR BY ORDER OF THE WATER COURT. OBJECTIONS MAY BE FILED ACCORDING TO PROCEDURES OUTLINED IN THE "NOTICE OF ENTRY OF INTERLOCUTORY DECREE AND NOTICE OF AVAILABILITY".**

**Water Right Number:** 76GJ 30137585 STATEMENT OF CLAIM

**Version:** 1 -- ORIGINAL RIGHT

**Status:** ACTIVE

**Owners:** MUNIS FAMILY LIMITED PARTNERSHIP  
C/O BETTY MUNIS  
615 E WARM SPRINGS AVE  
BOISE, ID 83712-6328

**Priority Date:** JANUARY 7, 1951

**Type of Historical Right:** USE

**Purpose (Use):** STOCK

**Flow Rate:** 30.00 GPM

**\*Volume:** THIS RIGHT INCLUDES THE AMOUNT OF WATER CONSUMPTIVELY USED FOR STOCKWATERING PURPOSES AT THE RATE OF 30 GALLONS PER DAY PER ANIMAL UNIT. ANIMAL UNITS SHALL BE BASED ON REASONABLE CARRYING CAPACITY AND HISTORICAL USE OF THE AREA SERVICED BY THIS WATER SOURCE.

**\*Source Name:** GROUNDWATER

**Source Type:** GROUNDWATER

**\*Point of Diversion and Means of Diversion:**

| <u>ID</u> | <u>Govt Lot</u> | <u>Qtr Sec</u> | <u>Sec</u> | <u>Twp</u> | <u>Rge</u> | <u>County</u> |
|-----------|-----------------|----------------|------------|------------|------------|---------------|
| 1         |                 | NWNENE         | 22         | 6N         | 14W        | GRANITE       |

**Period of Diversion:** JANUARY 1 TO DECEMBER 31

**Diversion Means:** WELL

**Period of Use:** JANUARY 1 TO DECEMBER 31

**Place of Use:**

| <u>ID</u> | <u>Acres</u> | <u>Govt Lot</u> | <u>Qtr Sec</u> | <u>Sec</u> | <u>Twp</u> | <u>Rge</u> | <u>County</u> |
|-----------|--------------|-----------------|----------------|------------|------------|------------|---------------|
| 1         |              |                 | NWNENE         | 22         | 6N         | 14W        | GRANITE       |

---

**Remarks:**

THE WATER RIGHTS LISTED FOLLOWING THIS STATEMENT ARE MULTIPLE USES OF THE SAME RIGHT. THE USE OF THIS RIGHT FOR SEVERAL PURPOSES DOES NOT INCREASE THE EXTENT OF THE WATER RIGHT. RATHER IT DECREES THE RIGHT TO ALTERNATE AND EXCHANGE THE USE (PURPOSE) OF THE WATER IN ACCORD WITH HISTORICAL PRACTICES.

30137585

30137586

**THE FOLLOWING ISSUES WERE IDENTIFIED BY THE DNRC DURING ITS EXAMINATION OF THIS WATER RIGHT CLAIM.**

THIS CLAIM NUMBER WAS NOT INCLUDED IN THE BASIN 76GJ DECREE ISSUED 05/19/2016.

**A BETTER UNDERSTANDING OF YOUR CLAIMED WATER RIGHT CAN BE OBTAINED BY COMPARING YOUR RIGHT WITH OTHER CLAIMS IN THE BASIN. FOR EXAMPLE, COMPARE PRIORITY DATES, FLOW RATES, VOLUMES, OR ACRES IRRIGATED. ALSO, YOUR WATER RIGHT MAY BE SUBJECT TO WATER RIGHTS IN ADJOINING SUBBASINS OR BASINS AS WELL AS BEING SUBJECT TO OTHER RIGHTS ON YOUR SOURCE OF SUPPLY. FINALLY, YOUR WATER RIGHT MAY BE SUBJECT TO INDIAN RESERVED AND FEDERAL RESERVED WATER RIGHTS.**

**COMPLETE DETAILS REGARDING THE DNRC PREPARATION OF THIS INTERLOCUTORY DECREE AND RELATED MATERIALS CAN BE REVIEWED AT THE OFFICE LOCATIONS IDENTIFIED IN THE DOCUMENT ENTITLED "NOTICE OF ENTRY OF INTERLOCUTORY DECREE AND NOTICE OF AVAILABILITY."**

**SEE GENERAL FINDINGS OF FACT AND CONCLUSIONS OF LAW FOR FURTHER EXPLANATION OF YOUR CLAIMED WATER RIGHT. THESE FINDINGS CAN BE FOUND AS INDICATED IN THE DOCUMENT ENTITLED "NOTICE OF ENTRY OF INTERLOCUTORY DECREE AND NOTICE OF AVAILABILITY." IF YOU NEED OBJECTION FORMS, OR HAVE QUESTIONS ABOUT WATER COURT PROCEDURES OR CHANGES TO YOUR RIGHT, YOU CAN CONTACT THE WATER COURT BY CALLING 1-800-624-3270 (WITHIN MONTANA ONLY) OR 1-406-586-4364, OR BY WRITING TO P.O. BOX 1389, BOZEMAN, MT 59771-1389.**

**INTERLOCUTORY DECREE  
 FLINT CREEK  
 BASIN 76GJ  
 ABSTRACT OF WATER RIGHT CLAIM**

**IMPORTANT NOTICE**

**THIS WATER RIGHT ABSTRACT MAY INCLUDE MODIFICATIONS OF THE WATER RIGHT AS CLAIMED OR AMENDED. MODIFICATIONS ARE AUTHORIZED BY THE MONTANA SUPREME COURT WATER RIGHT CLAIMS EXAMINATION RULES OR BY ORDER OF THE WATER COURT. OBJECTIONS MAY BE FILED ACCORDING TO PROCEDURES OUTLINED IN THE "NOTICE OF ENTRY OF INTERLOCUTORY DECREE AND NOTICE OF AVAILABILITY".**

**Water Right Number:** 76GJ 30137586 STATEMENT OF CLAIM

**Version:** 1 -- ORIGINAL RIGHT

**Status:** ACTIVE

**Owners:** MUNIS FAMILY LIMITED PARTNERSHIP  
 C/O BETTY MUNIS  
 615 E WARM SPRINGS AVE  
 BOISE, ID 83712-6328

**Priority Date:** JANUARY 7, 1951

**Type of Historical Right:** USE

**Purpose (Use):** DOMESTIC

**Flow Rate:** 30.00 GPM

**Volume:** 10.00 AC-FT

**Households:** 1

**Maximum Acres:** 5.00

**\*Source Name:** GROUNDWATER

**Source Type:** GROUNDWATER

**\*Point of Diversion and Means of Diversion:**

| <u>ID</u> | <u>Govt Lot</u> | <u>Qtr Sec</u> | <u>Sec</u> | <u>Twp</u> | <u>Rge</u> | <u>County</u> |
|-----------|-----------------|----------------|------------|------------|------------|---------------|
| 1         |                 | NWNENE         | 22         | 6N         | 14W        | GRANITE       |

**Period of Diversion:** JANUARY 1 TO DECEMBER 31

**Diversion Means:** WELL

**Period of Use:** JANUARY 1 TO DECEMBER 31

**Place of Use:**

| <u>ID</u> | <u>Acres</u> | <u>Govt Lot</u> | <u>Qtr Sec</u> | <u>Sec</u> | <u>Twp</u> | <u>Rge</u> | <u>County</u> |
|-----------|--------------|-----------------|----------------|------------|------------|------------|---------------|
| 1         | 5.00         |                 | NWNENE         | 22         | 6N         | 14W        | GRANITE       |

**Total:** 5.00

**Remarks:**

THE WATER RIGHTS LISTED FOLLOWING THIS STATEMENT ARE MULTIPLE USES OF THE SAME RIGHT. THE USE OF THIS RIGHT FOR SEVERAL PURPOSES DOES NOT INCREASE THE EXTENT OF THE WATER RIGHT. RATHER IT DECREES THE RIGHT TO ALTERNATE AND EXCHANGE THE USE (PURPOSE) OF THE WATER IN ACCORD WITH HISTORICAL PRACTICES.

30137585

30137586

**THE FOLLOWING ISSUES WERE IDENTIFIED BY THE DNRC DURING ITS EXAMINATION OF THIS WATER RIGHT CLAIM.**

THIS CLAIM NUMBER WAS NOT INCLUDED IN THE BASIN 76GJ DECREE ISSUED 05/19/2016.

**A BETTER UNDERSTANDING OF YOUR CLAIMED WATER RIGHT CAN BE OBTAINED BY COMPARING YOUR RIGHT WITH OTHER CLAIMS IN THE BASIN. FOR EXAMPLE, COMPARE PRIORITY DATES, FLOW RATES, VOLUMES, OR ACRES IRRIGATED. ALSO, YOUR WATER RIGHT MAY BE SUBJECT TO WATER RIGHTS IN ADJOINING SUBBASINS OR BASINS AS WELL AS BEING SUBJECT TO OTHER RIGHTS ON YOUR SOURCE OF SUPPLY. FINALLY, YOUR WATER RIGHT MAY BE SUBJECT TO INDIAN RESERVED AND FEDERAL RESERVED WATER RIGHTS.**

**COMPLETE DETAILS REGARDING THE DNRC PREPARATION OF THIS INTERLOCUTORY DECREE AND RELATED MATERIALS CAN BE REVIEWED AT THE OFFICE LOCATIONS IDENTIFIED IN THE DOCUMENT ENTITLED "NOTICE OF ENTRY OF INTERLOCUTORY DECREE AND NOTICE OF AVAILABILITY."**

**SEE GENERAL FINDINGS OF FACT AND CONCLUSIONS OF LAW FOR FURTHER EXPLANATION OF YOUR CLAIMED WATER RIGHT. THESE FINDINGS CAN BE FOUND AS INDICATED IN THE DOCUMENT ENTITLED "NOTICE OF ENTRY OF INTERLOCUTORY DECREE AND NOTICE OF AVAILABILITY." IF YOU NEED OBJECTION FORMS, OR HAVE QUESTIONS ABOUT WATER COURT PROCEDURES OR CHANGES TO YOUR RIGHT, YOU CAN CONTACT THE WATER COURT BY CALLING 1-800-624-3270 (WITHIN MONTANA ONLY) OR 1-406-586-4364, OR BY WRITING TO P.O. BOX 1389, BOZEMAN, MT 59771-1389.**

**INTERLOCUTORY DECREE  
FLINT CREEK  
BASIN 76GJ  
ABSTRACT OF WATER RIGHT CLAIM**

**IMPORTANT NOTICE**

**THIS WATER RIGHT ABSTRACT MAY INCLUDE MODIFICATIONS OF THE WATER RIGHT AS CLAIMED OR AMENDED. MODIFICATIONS ARE AUTHORIZED BY THE MONTANA SUPREME COURT WATER RIGHT CLAIMS EXAMINATION RULES OR BY ORDER OF THE WATER COURT. OBJECTIONS MAY BE FILED ACCORDING TO PROCEDURES OUTLINED IN THE "NOTICE OF ENTRY OF INTERLOCUTORY DECREE AND NOTICE OF AVAILABILITY".**

**Water Right Number:** 76GJ 30137588 STATEMENT OF CLAIM

**Version:** 1 -- ORIGINAL RIGHT

**Status:** ACTIVE

**Owners:** TC AMERICAN INC  
501 N RIVERPOINT BLVD STE 300  
SPOKANE, WA 99202

**Priority Date:** MAY 8, 1961

**Type of Historical Right:** USE

**Purpose (Use):** STOCK

**\*Flow Rate:** A SPECIFIC FLOW RATE HAS NOT BEEN DECREED BECAUSE THIS USE CONSISTS OF STOCK DRINKING DIRECTLY FROM THE SOURCE, OR FROM A DITCH SYSTEM. THE FLOW RATE IS LIMITED TO THE MINIMUM AMOUNT HISTORICALLY NECESSARY TO SUSTAIN THIS PURPOSE.

**\*Volume:** THIS RIGHT INCLUDES THE AMOUNT OF WATER CONSUMPTIVELY USED FOR STOCKWATERING PURPOSES AT THE RATE OF 30 GALLONS PER DAY PER ANIMAL UNIT. ANIMAL UNITS SHALL BE BASED ON REASONABLE CARRYING CAPACITY AND HISTORICAL USE OF THE AREA SERVICED BY THIS WATER SOURCE.

**Source Name:** DOUGLAS CREEK

**Source Type:** SURFACE WATER

THE SOURCE INCLUDES UNNAMED TRIBUTARIES OF DOUGLAS CREEK.

**Point of Diversion and Means of Diversion:**

| <u>ID</u>                   | <u>Govt Lot</u>              | <u>Qtr</u> | <u>Sec</u> | <u>Twp</u> | <u>Rge</u> | <u>County</u> |
|-----------------------------|------------------------------|------------|------------|------------|------------|---------------|
| 1                           |                              | S2         | 31         | 9N         | 12W        | GRANITE       |
| <b>Period of Diversion:</b> | JANUARY 1 TO DECEMBER 31     |            |            |            |            |               |
| <b>Diversion Means:</b>     | LIVESTOCK DIRECT FROM SOURCE |            |            |            |            |               |
| 2                           |                              | W2N        | 24         | 9N         | 13W        | GRANITE       |
| <b>Period of Diversion:</b> | JANUARY 1 TO DECEMBER 31     |            |            |            |            |               |
| <b>Diversion Means:</b>     | LIVESTOCK DIRECT FROM SOURCE |            |            |            |            |               |

3 NE 23 9N 13W GRANITE

**Period of Diversion:** JANUARY 1 TO DECEMBER 31

**Diversion Means:** LIVESTOCK DIRECT FROM SOURCE

4 SESWSE 14 9N 13W GRANITE

**Period of Diversion:** JANUARY 1 TO DECEMBER 31

**Diversion Means:** LIVESTOCK DIRECT FROM SOURCE

**Period of Use:** JANUARY 1 TO DECEMBER 31

**Place of Use:**

| <u>ID</u> | <u>Acres</u> | <u>Govt Lot</u> | <u>Qtr</u> | <u>Sec</u> | <u>Twp</u> | <u>Rge</u> | <u>County</u> |
|-----------|--------------|-----------------|------------|------------|------------|------------|---------------|
| 1         |              |                 |            | S2         | 31         | 9N 12W     | GRANITE       |
| 2         |              |                 |            | W2NWSW     | 24         | 9N 13W     | GRANITE       |
| 3         |              |                 |            | NE         | 23         | 9N 13W     | GRANITE       |
| 4         |              |                 |            | SESWSE     | 14         | 9N 13W     | GRANITE       |

**Remarks:**

THE FOLLOWING ISSUES WERE IDENTIFIED BY THE DNRC DURING ITS EXAMINATION OF THIS WATER RIGHT CLAIM.

THIS CLAIM NUMBER WAS NOT INCLUDED IN THE BASIN 76GJ DECREE ISSUED 05/19/2016.

A BETTER UNDERSTANDING OF YOUR CLAIMED WATER RIGHT CAN BE OBTAINED BY COMPARING YOUR RIGHT WITH OTHER CLAIMS IN THE BASIN. FOR EXAMPLE, COMPARE PRIORITY DATES, FLOW RATES, VOLUMES, OR ACRES IRRIGATED. ALSO, YOUR WATER RIGHT MAY BE SUBJECT TO WATER RIGHTS IN ADJOINING SUBBASINS OR BASINS AS WELL AS BEING SUBJECT TO OTHER RIGHTS ON YOUR SOURCE OF SUPPLY. FINALLY, YOUR WATER RIGHT MAY BE SUBJECT TO INDIAN RESERVED AND FEDERAL RESERVED WATER RIGHTS.

COMPLETE DETAILS REGARDING THE DNRC PREPARATION OF THIS INTERLOCUTORY DECREE AND RELATED MATERIALS CAN BE REVIEWED AT THE OFFICE LOCATIONS IDENTIFIED IN THE DOCUMENT ENTITLED "NOTICE OF ENTRY OF INTERLOCUTORY DECREE AND NOTICE OF AVAILABILITY."

SEE GENERAL FINDINGS OF FACT AND CONCLUSIONS OF LAW FOR FURTHER EXPLANATION OF YOUR CLAIMED WATER RIGHT. THESE FINDINGS CAN BE FOUND AS INDICATED IN THE DOCUMENT ENTITLED "NOTICE OF ENTRY OF INTERLOCUTORY DECREE AND NOTICE OF AVAILABILITY." IF YOU NEED OBJECTION FORMS, OR HAVE QUESTIONS ABOUT WATER COURT PROCEDURES OR CHANGES TO YOUR RIGHT, YOU CAN CONTACT THE WATER COURT BY CALLING 1-800-624-3270 (WITHIN MONTANA ONLY) OR 1-406-586-4364, OR BY WRITING TO P.O. BOX 1389, BOZEMAN, MT 59771-1389.

**INTERLOCUTORY DECREE  
FLINT CREEK  
BASIN 76GJ  
ABSTRACT OF WATER RIGHT CLAIM**

**IMPORTANT NOTICE**

**THIS WATER RIGHT ABSTRACT MAY INCLUDE MODIFICATIONS OF THE WATER RIGHT AS CLAIMED OR AMENDED. MODIFICATIONS ARE AUTHORIZED BY THE MONTANA SUPREME COURT WATER RIGHT CLAIMS EXAMINATION RULES OR BY ORDER OF THE WATER COURT. OBJECTIONS MAY BE FILED ACCORDING TO PROCEDURES OUTLINED IN THE "NOTICE OF ENTRY OF INTERLOCUTORY DECREE AND NOTICE OF AVAILABILITY".**

**Water Right Number:** 76GJ 30137589 STATEMENT OF CLAIM

**Version:** 1 -- ORIGINAL RIGHT

**Status:** ACTIVE

**Owners:** TC AMERICAN INC  
501 N RIVERPOINT BLVD STE 300  
SPOKANE, WA 99202

**Priority Date:** NOVEMBER 30, 1966

**Type of Historical Right:** FILED

**Purpose (Use):** STOCK

**Flow Rate:** 1.78 CFS

**\*Volume:** THIS RIGHT INCLUDES THE AMOUNT OF WATER CONSUMPTIVELY USED FOR STOCKWATERING PURPOSES AT THE RATE OF 30 GALLONS PER DAY PER ANIMAL UNIT. ANIMAL UNITS SHALL BE BASED ON REASONABLE CARRYING CAPACITY AND HISTORICAL USE OF THE AREA SERVICED BY THIS WATER SOURCE.

**\*Source Name:** SPRING, UNNAMED TRIBUTARY OF DOUGLAS CREEK, MIDDLE FORK

**Source Type:** GROUNDWATER

**Point of Diversion and Means of Diversion:**

| <u>ID</u> | <u>Govt Lot</u> | <u>Qtr Sec</u> | <u>Sec</u> | <u>Twp</u> | <u>Rge</u> | <u>County</u> |
|-----------|-----------------|----------------|------------|------------|------------|---------------|
| 1         | 2               | SWNWNE         | 4          | 8N         | 12W        | GRANITE       |

**Period of Diversion:** JANUARY 1 TO DECEMBER 31

**Diversion Means:** SPRING BOX

WATER DIVERTED FROM SPRING IS CONVEYED TO MIDDLE FORK DOUGLAS CREEK WHICH IS USED AS A NATURAL CARRIER TO CONVEY WATER TO THE PLACE OF USE.

**Period of Use:** JANUARY 1 TO DECEMBER 31

**Place of Use:**

| <u>ID</u> | <u>Acres</u> | <u>Govt Lot</u> | <u>Qtr Sec</u> | <u>Sec</u> | <u>Twp</u> | <u>Rge</u> | <u>County</u> |
|-----------|--------------|-----------------|----------------|------------|------------|------------|---------------|
| 1         |              |                 | S2             | 31         | 9N         | 12W        | GRANITE       |
| 2         |              |                 | W2NWSW         | 24         | 9N         | 13W        | GRANITE       |
| 3         |              |                 | NE             | 23         | 9N         | 13W        | GRANITE       |
| 4         |              |                 | SESWSE         | 14         | 9N         | 13W        | GRANITE       |

**Remarks:**

THE WATER RIGHTS LISTED FOLLOWING THIS STATEMENT ARE MULTIPLE USES OF THE SAME RIGHT. THE USE OF THIS RIGHT FOR SEVERAL PURPOSES DOES NOT INCREASE THE EXTENT OF THE WATER RIGHT. RATHER IT DECREES THE RIGHT TO ALTERNATE AND EXCHANGE THE USE (PURPOSE) OF THE WATER IN ACCORD WITH HISTORICAL PRACTICES.

103382-00      30137589

**THE FOLLOWING ISSUES WERE IDENTIFIED BY THE DNRC DURING ITS EXAMINATION OF THIS WATER RIGHT CLAIM.**

THIS CLAIM NUMBER WAS NOT INCLUDED IN THE BASIN 76GJ DECREE ISSUED 05/19/2016.

THE CLAIMED FLOW RATE EXCEEDS 105 GPM AND APPEARS EXCESSIVE FOR THIS PURPOSE.

**A BETTER UNDERSTANDING OF YOUR CLAIMED WATER RIGHT CAN BE OBTAINED BY COMPARING YOUR RIGHT WITH OTHER CLAIMS IN THE BASIN. FOR EXAMPLE, COMPARE PRIORITY DATES, FLOW RATES, VOLUMES, OR ACRES IRRIGATED. ALSO, YOUR WATER RIGHT MAY BE SUBJECT TO WATER RIGHTS IN ADJOINING SUBBASINS OR BASINS AS WELL AS BEING SUBJECT TO OTHER RIGHTS ON YOUR SOURCE OF SUPPLY. FINALLY, YOUR WATER RIGHT MAY BE SUBJECT TO INDIAN RESERVED AND FEDERAL RESERVED WATER RIGHTS.**

**COMPLETE DETAILS REGARDING THE DNRC PREPARATION OF THIS INTERLOCUTORY DECREE AND RELATED MATERIALS CAN BE REVIEWED AT THE OFFICE LOCATIONS IDENTIFIED IN THE DOCUMENT ENTITLED "NOTICE OF ENTRY OF INTERLOCUTORY DECREE AND NOTICE OF AVAILABILITY."**

**SEE GENERAL FINDINGS OF FACT AND CONCLUSIONS OF LAW FOR FURTHER EXPLANATION OF YOUR CLAIMED WATER RIGHT. THESE FINDINGS CAN BE FOUND AS INDICATED IN THE DOCUMENT ENTITLED "NOTICE OF ENTRY OF INTERLOCUTORY DECREE AND NOTICE OF AVAILABILITY." IF YOU NEED OBJECTION FORMS, OR HAVE QUESTIONS ABOUT WATER COURT PROCEDURES OR CHANGES TO YOUR RIGHT, YOU CAN CONTACT THE WATER COURT BY CALLING 1-800-624-3270 (WITHIN MONTANA ONLY) OR 1-406-586-4364, OR BY WRITING TO P.O. BOX 1389, BOZEMAN, MT 59771-1389.**

**INTERLOCUTORY DECREE  
FLINT CREEK  
BASIN 76GJ  
ABSTRACT OF WATER RIGHT CLAIM**

**IMPORTANT NOTICE**

**THIS WATER RIGHT ABSTRACT MAY INCLUDE MODIFICATIONS OF THE WATER RIGHT AS CLAIMED OR AMENDED. MODIFICATIONS ARE AUTHORIZED BY THE MONTANA SUPREME COURT WATER RIGHT CLAIMS EXAMINATION RULES OR BY ORDER OF THE WATER COURT. OBJECTIONS MAY BE FILED ACCORDING TO PROCEDURES OUTLINED IN THE "NOTICE OF ENTRY OF INTERLOCUTORY DECREE AND NOTICE OF AVAILABILITY".**

**Water Right Number:** 76GJ 30137590 STATEMENT OF CLAIM

**Version:** 1 -- ORIGINAL RIGHT

**Status:** ACTIVE

**Owners:** TC AMERICAN INC  
501 N RIVERPOINT BLVD STE 300  
SPOKANE, WA 99202

**\*Priority Date:** AUGUST 31, 1963

**Type of Historical Right:** FILED

**Purpose (Use):** STOCK

**Flow Rate:** 25.00 GPM

**\*Volume:** THIS RIGHT INCLUDES THE AMOUNT OF WATER CONSUMPTIVELY USED FOR STOCKWATERING PURPOSES AT THE RATE OF 30 GALLONS PER DAY PER ANIMAL UNIT. ANIMAL UNITS SHALL BE BASED ON REASONABLE CARRYING CAPACITY AND HISTORICAL USE OF THE AREA SERVICED BY THIS WATER SOURCE.

**\*Source Name:** SPRING, UNNAMED TRIBUTARY OF DOUGLAS CREEK

**Source Type:** GROUNDWATER

**Point of Diversion and Means of Diversion:**

| <u>ID</u> | <u>Govt Lot</u> | <u>Qtr</u> | <u>Sec</u> | <u>Twp</u> | <u>Rge</u> | <u>County</u> |         |
|-----------|-----------------|------------|------------|------------|------------|---------------|---------|
| 1         |                 | SES        | WSE        | 31         | 9N         | 12W           | GRANITE |

**Period of Diversion:** JANUARY 1 TO DECEMBER 31

**Diversion Means:** SPRING BOX

WATER DIVERTED FROM SPRING IS CONVEYED TO DOUGLAS CREEK WHICH IS USED AS A NATURAL CARRIER TO CONVEY WATER TO THE PLACE OF USE.

**Period of Use:** JANUARY 1 TO DECEMBER 31

**Place of Use:**

| <u>ID</u> | <u>Acres</u> | <u>Govt Lot</u> | <u>Qtr Sec</u> | <u>Sec</u> | <u>Twp</u> | <u>Rge</u> | <u>County</u> |
|-----------|--------------|-----------------|----------------|------------|------------|------------|---------------|
| 1         |              |                 | S2             | 31         | 9N         | 12W        | GRANITE       |
| 2         |              |                 | W2NWSW         | 24         | 9N         | 13W        | GRANITE       |
| 3         |              |                 | NE             | 23         | 9N         | 13W        | GRANITE       |
| 4         |              |                 | SESWSE         | 14         | 9N         | 13W        | GRANITE       |

**Remarks:**

THE WATER RIGHTS LISTED FOLLOWING THIS STATEMENT ARE MULTIPLE USES OF THE SAME RIGHT. THE USE OF THIS RIGHT FOR SEVERAL PURPOSES DOES NOT INCREASE THE EXTENT OF THE WATER RIGHT. RATHER IT DECREES THE RIGHT TO ALTERNATE AND EXCHANGE THE USE (PURPOSE) OF THE WATER IN ACCORD WITH HISTORICAL PRACTICES.

103377-00      30137590

**THE FOLLOWING ISSUES WERE IDENTIFIED BY THE DNRC DURING ITS EXAMINATION OF THIS WATER RIGHT CLAIM.**

THIS CLAIM NUMBER WAS NOT INCLUDED IN THE BASIN 76GJ DECREE ISSUED 05/19/2016.

**A BETTER UNDERSTANDING OF YOUR CLAIMED WATER RIGHT CAN BE OBTAINED BY COMPARING YOUR RIGHT WITH OTHER CLAIMS IN THE BASIN. FOR EXAMPLE, COMPARE PRIORITY DATES, FLOW RATES, VOLUMES, OR ACRES IRRIGATED. ALSO, YOUR WATER RIGHT MAY BE SUBJECT TO WATER RIGHTS IN ADJOINING SUBBASINS OR BASINS AS WELL AS BEING SUBJECT TO OTHER RIGHTS ON YOUR SOURCE OF SUPPLY. FINALLY, YOUR WATER RIGHT MAY BE SUBJECT TO INDIAN RESERVED AND FEDERAL RESERVED WATER RIGHTS.**

**COMPLETE DETAILS REGARDING THE DNRC PREPARATION OF THIS INTERLOCUTORY DECREE AND RELATED MATERIALS CAN BE REVIEWED AT THE OFFICE LOCATIONS IDENTIFIED IN THE DOCUMENT ENTITLED "NOTICE OF ENTRY OF INTERLOCUTORY DECREE AND NOTICE OF AVAILABILITY."**

**SEE GENERAL FINDINGS OF FACT AND CONCLUSIONS OF LAW FOR FURTHER EXPLANATION OF YOUR CLAIMED WATER RIGHT. THESE FINDINGS CAN BE FOUND AS INDICATED IN THE DOCUMENT ENTITLED "NOTICE OF ENTRY OF INTERLOCUTORY DECREE AND NOTICE OF AVAILABILITY." IF YOU NEED OBJECTION FORMS, OR HAVE QUESTIONS ABOUT WATER COURT PROCEDURES OR CHANGES TO YOUR RIGHT, YOU CAN CONTACT THE WATER COURT BY CALLING 1-800-624-3270 (WITHIN MONTANA ONLY) OR 1-406-586-4364, OR BY WRITING TO P.O. BOX 1389, BOZEMAN, MT 59771-1389.**

**INTERLOCUTORY DECREE  
FLINT CREEK  
BASIN 76GJ  
ABSTRACT OF WATER RIGHT CLAIM**

**IMPORTANT NOTICE**

**THIS WATER RIGHT ABSTRACT MAY INCLUDE MODIFICATIONS OF THE WATER RIGHT AS CLAIMED OR AMENDED. MODIFICATIONS ARE AUTHORIZED BY THE MONTANA SUPREME COURT WATER RIGHT CLAIMS EXAMINATION RULES OR BY ORDER OF THE WATER COURT. OBJECTIONS MAY BE FILED ACCORDING TO PROCEDURES OUTLINED IN THE "NOTICE OF ENTRY OF INTERLOCUTORY DECREE AND NOTICE OF AVAILABILITY".**

**Water Right Number:** 76GJ 30137592 STATEMENT OF CLAIM

**Version:** 1 -- ORIGINAL RIGHT

**Status:** ACTIVE

**Owners:** TC AMERICAN INC  
501 N RIVERPOINT BLVD STE 300  
SPOKANE, WA 99202

**\*Priority Date:** OCTOBER 31, 1963

**Type of Historical Right:** FILED

**Purpose (Use):** STOCK

**Flow Rate:** 1.11 CFS

**\*Volume:** THIS RIGHT INCLUDES THE AMOUNT OF WATER CONSUMPTIVELY USED FOR STOCKWATERING PURPOSES AT THE RATE OF 30 GALLONS PER DAY PER ANIMAL UNIT. ANIMAL UNITS SHALL BE BASED ON REASONABLE CARRYING CAPACITY AND HISTORICAL USE OF THE AREA SERVICED BY THIS WATER SOURCE.

**\*Source Name:** SPRING, UNNAMED TRIBUTARY OF DOUGLAS CREEK

**Source Type:** GROUNDWATER

**Point of Diversion and Means of Diversion:**

| <u>ID</u> | <u>Govt Lot</u> | <u>Qtr</u> | <u>Sec</u> | <u>Sec</u> | <u>Twp</u> | <u>Rge</u> | <u>County</u> |
|-----------|-----------------|------------|------------|------------|------------|------------|---------------|
| 1         |                 | NW         | SE         | SE         | 31         | 9N 12W     | GRANITE       |

**Period of Diversion:** JANUARY 1 TO DECEMBER 31

**Diversion Means:** SPRING BOX

WATER DIVERTED FROM SPRING IS CONVEYED TO DOUGLAS CREEK WHICH IS USED AS A NATURAL CARRIER TO CONVEY WATER TO THE PLACE OF USE.

**Period of Use:** JANUARY 1 TO DECEMBER 31

**Place of Use:**

| <u>ID</u> | <u>Acres</u> | <u>Govt Lot</u> | <u>Qtr Sec</u> | <u>Sec</u> | <u>Twp</u> | <u>Rge</u> | <u>County</u> |
|-----------|--------------|-----------------|----------------|------------|------------|------------|---------------|
| 1         |              |                 | S2             | 31         | 9N         | 12W        | GRANITE       |
| 2         |              |                 | W2NWSW         | 24         | 9N         | 13W        | GRANITE       |
| 3         |              |                 | NE             | 23         | 9N         | 13W        | GRANITE       |
| 4         |              |                 | SESWSE         | 14         | 9N         | 13W        | GRANITE       |

**Remarks:**

THE WATER RIGHTS LISTED FOLLOWING THIS STATEMENT ARE MULTIPLE USES OF THE SAME RIGHT. THE USE OF THIS RIGHT FOR SEVERAL PURPOSES DOES NOT INCREASE THE EXTENT OF THE WATER RIGHT. RATHER IT DECREES THE RIGHT TO ALTERNATE AND EXCHANGE THE USE (PURPOSE) OF THE WATER IN ACCORD WITH HISTORICAL PRACTICES.

103381-00      30137592

**THE FOLLOWING ISSUES WERE IDENTIFIED BY THE DNRC DURING ITS EXAMINATION OF THIS WATER RIGHT CLAIM.**

THIS CLAIM NUMBER WAS NOT INCLUDED IN THE BASIN 76GJ DECREE ISSUED 05/19/2016.

THE CLAIMED FLOW RATE EXCEEDS 105 GPM AND APPEARS EXCESSIVE FOR THIS PURPOSE.

**A BETTER UNDERSTANDING OF YOUR CLAIMED WATER RIGHT CAN BE OBTAINED BY COMPARING YOUR RIGHT WITH OTHER CLAIMS IN THE BASIN. FOR EXAMPLE, COMPARE PRIORITY DATES, FLOW RATES, VOLUMES, OR ACRES IRRIGATED. ALSO, YOUR WATER RIGHT MAY BE SUBJECT TO WATER RIGHTS IN ADJOINING SUBBASINS OR BASINS AS WELL AS BEING SUBJECT TO OTHER RIGHTS ON YOUR SOURCE OF SUPPLY. FINALLY, YOUR WATER RIGHT MAY BE SUBJECT TO INDIAN RESERVED AND FEDERAL RESERVED WATER RIGHTS.**

**COMPLETE DETAILS REGARDING THE DNRC PREPARATION OF THIS INTERLOCUTORY DECREE AND RELATED MATERIALS CAN BE REVIEWED AT THE OFFICE LOCATIONS IDENTIFIED IN THE DOCUMENT ENTITLED "NOTICE OF ENTRY OF INTERLOCUTORY DECREE AND NOTICE OF AVAILABILITY."**

**SEE GENERAL FINDINGS OF FACT AND CONCLUSIONS OF LAW FOR FURTHER EXPLANATION OF YOUR CLAIMED WATER RIGHT. THESE FINDINGS CAN BE FOUND AS INDICATED IN THE DOCUMENT ENTITLED "NOTICE OF ENTRY OF INTERLOCUTORY DECREE AND NOTICE OF AVAILABILITY." IF YOU NEED OBJECTION FORMS, OR HAVE QUESTIONS ABOUT WATER COURT PROCEDURES OR CHANGES TO YOUR RIGHT, YOU CAN CONTACT THE WATER COURT BY CALLING 1-800-624-3270 (WITHIN MONTANA ONLY) OR 1-406-586-4364, OR BY WRITING TO P.O. BOX 1389, BOZEMAN, MT 59771-1389.**

**INTERLOCUTORY DECREE  
FLINT CREEK  
BASIN 76GJ  
ABSTRACT OF WATER RIGHT CLAIM**

**IMPORTANT NOTICE**

**THIS WATER RIGHT ABSTRACT MAY INCLUDE MODIFICATIONS OF THE WATER RIGHT AS CLAIMED OR AMENDED. MODIFICATIONS ARE AUTHORIZED BY THE MONTANA SUPREME COURT WATER RIGHT CLAIMS EXAMINATION RULES OR BY ORDER OF THE WATER COURT. OBJECTIONS MAY BE FILED ACCORDING TO PROCEDURES OUTLINED IN THE "NOTICE OF ENTRY OF INTERLOCUTORY DECREE AND NOTICE OF AVAILABILITY".**

**Water Right Number:** 76GJ 30137604 STATEMENT OF CLAIM

**Version:** 1 -- ORIGINAL RIGHT

**Status:** ACTIVE

**Owners:** DOUGLAS A BUXBAUM  
3301 GREAT NORTHERN AVE STE 201  
MISSOULA, MT 59808-1575

LINDA S BUXBAUM  
3301 GREAT NORTHERN AVE STE 201  
MISSOULA, MT 59808-1575

**Priority Date:** APRIL 1, 1915

**Type of Historical Right:** USE

**Purpose (Use):** STOCK

**\*Flow Rate:** A SPECIFIC FLOW RATE HAS NOT BEEN DECREED BECAUSE THIS USE CONSISTS OF STOCK DRINKING DIRECTLY FROM THE SOURCE, OR FROM A DITCH SYSTEM. THE FLOW RATE IS LIMITED TO THE MINIMUM AMOUNT HISTORICALLY NECESSARY TO SUSTAIN THIS PURPOSE.

**\*Volume:** THIS RIGHT INCLUDES THE AMOUNT OF WATER CONSUMPTIVELY USED FOR STOCKWATERING PURPOSES AT THE RATE OF 30 GALLONS PER DAY PER ANIMAL UNIT. ANIMAL UNITS SHALL BE BASED ON REASONABLE CARRYING CAPACITY AND HISTORICAL USE OF THE AREA SERVICED BY THIS WATER SOURCE.

**Source Name:** UNNAMED TRIBUTARY OF GIRD CREEK

**Source Type:** SURFACE WATER

**Point of Diversion and Means of Diversion:**

| <u>ID</u> | <u>Govt Lot</u> | <u>Qtr Sec</u> | <u>Sec</u> | <u>Twp</u> | <u>Rge</u> | <u>County</u> |
|-----------|-----------------|----------------|------------|------------|------------|---------------|
| 1         |                 | NWNE           | 3          | 8N         | 13W        | GRANITE       |

**Period of Diversion:** JANUARY 1 TO DECEMBER 31

**Diversion Means:** LIVESTOCK DIRECT FROM SOURCE

|   |  |      |    |    |     |         |
|---|--|------|----|----|-----|---------|
| 2 |  | S2SE | 34 | 9N | 13W | GRANITE |
|---|--|------|----|----|-----|---------|

**Period of Diversion:** JANUARY 1 TO DECEMBER 31

**Diversion Means:** LIVESTOCK DIRECT FROM SOURCE

**Period of Use:** JANUARY 1 TO DECEMBER 31

**Place of Use:**

| <u>ID</u> | <u>Acres</u> | <u>Govt Lot</u> | <u>Qtr Sec</u> | <u>Sec</u> | <u>Twp</u> | <u>Rge</u> | <u>County</u> |
|-----------|--------------|-----------------|----------------|------------|------------|------------|---------------|
| 1         |              |                 | NWNE           | 3          | 8N         | 13W        | GRANITE       |
| 2         |              |                 | S2SE           | 34         | 9N         | 13W        | GRANITE       |

**Remarks:**

THE FOLLOWING ISSUES WERE IDENTIFIED BY THE DNRC DURING ITS EXAMINATION OF THIS WATER RIGHT CLAIM.

THIS CLAIM NUMBER WAS NOT INCLUDED IN THE BASIN 76GJ DECREE ISSUED 05/19/2016.

A BETTER UNDERSTANDING OF YOUR CLAIMED WATER RIGHT CAN BE OBTAINED BY COMPARING YOUR RIGHT WITH OTHER CLAIMS IN THE BASIN. FOR EXAMPLE, COMPARE PRIORITY DATES, FLOW RATES, VOLUMES, OR ACRES IRRIGATED. ALSO, YOUR WATER RIGHT MAY BE SUBJECT TO WATER RIGHTS IN ADJOINING SUBBASINS OR BASINS AS WELL AS BEING SUBJECT TO OTHER RIGHTS ON YOUR SOURCE OF SUPPLY. FINALLY, YOUR WATER RIGHT MAY BE SUBJECT TO INDIAN RESERVED AND FEDERAL RESERVED WATER RIGHTS.

COMPLETE DETAILS REGARDING THE DNRC PREPARATION OF THIS INTERLOCUTORY DECREE AND RELATED MATERIALS CAN BE REVIEWED AT THE OFFICE LOCATIONS IDENTIFIED IN THE DOCUMENT ENTITLED "NOTICE OF ENTRY OF INTERLOCUTORY DECREE AND NOTICE OF AVAILABILITY."

SEE GENERAL FINDINGS OF FACT AND CONCLUSIONS OF LAW FOR FURTHER EXPLANATION OF YOUR CLAIMED WATER RIGHT. THESE FINDINGS CAN BE FOUND AS INDICATED IN THE DOCUMENT ENTITLED "NOTICE OF ENTRY OF INTERLOCUTORY DECREE AND NOTICE OF AVAILABILITY." IF YOU NEED OBJECTION FORMS, OR HAVE QUESTIONS ABOUT WATER COURT PROCEDURES OR CHANGES TO YOUR RIGHT, YOU CAN CONTACT THE WATER COURT BY CALLING 1-800-624-3270 (WITHIN MONTANA ONLY) OR 1-406-586-4364, OR BY WRITING TO P.O. BOX 1389, BOZEMAN, MT 59771-1389.

**INTERLOCUTORY DECREE  
FLINT CREEK  
BASIN 76GJ  
ABSTRACT OF WATER RIGHT CLAIM**

**IMPORTANT NOTICE**

**THIS WATER RIGHT ABSTRACT MAY INCLUDE MODIFICATIONS OF THE WATER RIGHT AS CLAIMED OR AMENDED. MODIFICATIONS ARE AUTHORIZED BY THE MONTANA SUPREME COURT WATER RIGHT CLAIMS EXAMINATION RULES OR BY ORDER OF THE WATER COURT. OBJECTIONS MAY BE FILED ACCORDING TO PROCEDURES OUTLINED IN THE "NOTICE OF ENTRY OF INTERLOCUTORY DECREE AND NOTICE OF AVAILABILITY".**

**Water Right Number:** 76GJ 30137605 STATEMENT OF CLAIM

**Version:** 1 -- ORIGINAL RIGHT

**Status:** ACTIVE

**Owners:** DOUGLAS A BUXBAUM  
3301 GREAT NORTHERN AVE STE 201  
MISSOULA, MT 59808-1575

LINDA S BUXBAUM  
3301 GREAT NORTHERN AVE STE 201  
MISSOULA, MT 59808-1575

**Priority Date:** AUGUST 17, 1947

**Type of Historical Right:** USE

**Purpose (Use):** STOCK

**Flow Rate:** 35.00 GPM

**\*Volume:** THIS RIGHT INCLUDES THE AMOUNT OF WATER CONSUMPTIVELY USED FOR STOCKWATERING PURPOSES AT THE RATE OF 30 GALLONS PER DAY PER ANIMAL UNIT. ANIMAL UNITS SHALL BE BASED ON REASONABLE CARRYING CAPACITY AND HISTORICAL USE OF THE AREA SERVICED BY THIS WATER SOURCE.

**\*Source Name:** MANMADE PIT, UNNAMED TRIBUTARY OF FLINT CREEK

**Source Type:** GROUNDWATER

**\*Point of Diversion and Means of Diversion:**

| <u>ID</u> | <u>Govt Lot</u> | <u>Qtr Sec</u> | <u>Sec</u> | <u>Twp</u> | <u>Rge</u> | <u>County</u> |
|-----------|-----------------|----------------|------------|------------|------------|---------------|
| 1         |                 | SESWSW         | 3          | 8N         | 13W        | GRANITE       |

**Period of Diversion:** JANUARY 1 TO DECEMBER 31

**Diversion Means:** PIT

**Period of Use:** JANUARY 1 TO DECEMBER 31

**\*Place of Use:**

| <u>ID</u> | <u>Acres</u> | <u>Govt Lot</u> | <u>Qtr Sec</u> | <u>Sec</u> | <u>Twp</u> | <u>Rge</u> | <u>County</u> |
|-----------|--------------|-----------------|----------------|------------|------------|------------|---------------|
| 1         |              |                 | SESWSW         | 3          | 8N         | 13W        | GRANITE       |

---

**Remarks:**

**THE FOLLOWING ISSUES WERE IDENTIFIED BY THE DNRC DURING ITS EXAMINATION OF THIS WATER RIGHT CLAIM.**

**THIS CLAIM NUMBER WAS NOT INCLUDED IN THE BASIN 76GJ DECREE ISSUED 05/19/2016.**

**A BETTER UNDERSTANDING OF YOUR CLAIMED WATER RIGHT CAN BE OBTAINED BY COMPARING YOUR RIGHT WITH OTHER CLAIMS IN THE BASIN. FOR EXAMPLE, COMPARE PRIORITY DATES, FLOW RATES, VOLUMES, OR ACRES IRRIGATED. ALSO, YOUR WATER RIGHT MAY BE SUBJECT TO WATER RIGHTS IN ADJOINING SUBBASINS OR BASINS AS WELL AS BEING SUBJECT TO OTHER RIGHTS ON YOUR SOURCE OF SUPPLY. FINALLY, YOUR WATER RIGHT MAY BE SUBJECT TO INDIAN RESERVED AND FEDERAL RESERVED WATER RIGHTS.**

**COMPLETE DETAILS REGARDING THE DNRC PREPARATION OF THIS INTERLOCUTORY DECREE AND RELATED MATERIALS CAN BE REVIEWED AT THE OFFICE LOCATIONS IDENTIFIED IN THE DOCUMENT ENTITLED "NOTICE OF ENTRY OF INTERLOCUTORY DECREE AND NOTICE OF AVAILABILITY."**

**SEE GENERAL FINDINGS OF FACT AND CONCLUSIONS OF LAW FOR FURTHER EXPLANATION OF YOUR CLAIMED WATER RIGHT. THESE FINDINGS CAN BE FOUND AS INDICATED IN THE DOCUMENT ENTITLED "NOTICE OF ENTRY OF INTERLOCUTORY DECREE AND NOTICE OF AVAILABILITY." IF YOU NEED OBJECTION FORMS, OR HAVE QUESTIONS ABOUT WATER COURT PROCEDURES OR CHANGES TO YOUR RIGHT, YOU CAN CONTACT THE WATER COURT BY CALLING 1-800-624-3270 (WITHIN MONTANA ONLY) OR 1-406-586-4364, OR BY WRITING TO P.O. BOX 1389, BOZEMAN, MT 59711-1389.**

**INTERLOCUTORY DECREE  
FLINT CREEK  
BASIN 76GJ  
ABSTRACT OF WATER RIGHT CLAIM**

**IMPORTANT NOTICE**

**THIS WATER RIGHT ABSTRACT MAY INCLUDE MODIFICATIONS OF THE WATER RIGHT AS CLAIMED OR AMENDED. MODIFICATIONS ARE AUTHORIZED BY THE MONTANA SUPREME COURT WATER RIGHT CLAIMS EXAMINATION RULES OR BY ORDER OF THE WATER COURT. OBJECTIONS MAY BE FILED ACCORDING TO PROCEDURES OUTLINED IN THE "NOTICE OF ENTRY OF INTERLOCUTORY DECREE AND NOTICE OF AVAILABILITY".**

**Water Right Number:** 76GJ 30137607 STATEMENT OF CLAIM

**Version:** 1 -- ORIGINAL RIGHT

**Status:** ACTIVE

**Owners:** DOUGLAS A BUXBAUM  
3301 GREAT NORTHERN AVE STE 201  
MISSOULA, MT 59808-1575

LINDA S BUXBAUM  
3301 GREAT NORTHERN AVE STE 201  
MISSOULA, MT 59808-1575

**Priority Date:** AUGUST 17, 1947

**Type of Historical Right:** USE

**Purpose (Use):** STOCK

**Flow Rate:** 35.00 GPM

**\*Volume:** THIS RIGHT INCLUDES THE AMOUNT OF WATER CONSUMPTIVELY USED FOR STOCKWATERING PURPOSES AT THE RATE OF 30 GALLONS PER DAY PER ANIMAL UNIT. ANIMAL UNITS SHALL BE BASED ON REASONABLE CARRYING CAPACITY AND HISTORICAL USE OF THE AREA SERVICED BY THIS WATER SOURCE.

**\*Source Name:** MANMADE PIT, UNNAMED TRIBUTARY OF FLINT CREEK

**Source Type:** GROUNDWATER

**Point of Diversion and Means of Diversion:**

| <u>ID</u> | <u>Govt Lot</u> | <u>Qtr</u> | <u>Sec</u> | <u>Twp</u> | <u>Rge</u> | <u>County</u> |
|-----------|-----------------|------------|------------|------------|------------|---------------|
| 1         |                 | NWNESW     | 3          | 8N         | 13W        | GRANITE       |

**Period of Diversion:** JANUARY 1 TO DECEMBER 31

**Diversion Means:** PIT

|   |  |        |   |    |     |         |
|---|--|--------|---|----|-----|---------|
| 2 |  | NENWSW | 3 | 8N | 13W | GRANITE |
|---|--|--------|---|----|-----|---------|

**Period of Diversion:** JANUARY 1 TO DECEMBER 31

**Diversion Means:** PIT

**Period of Use:** JANUARY 1 TO DECEMBER 31

Place of Use:

| <u>ID</u> | <u>Acres</u> | <u>Govt Lot</u> | <u>Qtr Sec</u> | <u>Sec</u> | <u>Twp</u> | <u>Rge</u> | <u>County</u> |
|-----------|--------------|-----------------|----------------|------------|------------|------------|---------------|
| 1         |              |                 | NWNESW         | 3          | 8N         | 13W        | GRANITE       |
| 2         |              |                 | NENWSW         | 3          | 8N         | 13W        | GRANITE       |

Remarks:

**THE FOLLOWING ISSUES WERE IDENTIFIED BY THE DNRC DURING ITS EXAMINATION OF THIS WATER RIGHT CLAIM.**

THIS CLAIM NUMBER WAS NOT INCLUDED IN THE BASIN 76GJ DECREE ISSUED 05/19/2016.

**A BETTER UNDERSTANDING OF YOUR CLAIMED WATER RIGHT CAN BE OBTAINED BY COMPARING YOUR RIGHT WITH OTHER CLAIMS IN THE BASIN. FOR EXAMPLE, COMPARE PRIORITY DATES, FLOW RATES, VOLUMES, OR ACRES IRRIGATED. ALSO, YOUR WATER RIGHT MAY BE SUBJECT TO WATER RIGHTS IN ADJOINING SUBBASINS OR BASINS AS WELL AS BEING SUBJECT TO OTHER RIGHTS ON YOUR SOURCE OF SUPPLY. FINALLY, YOUR WATER RIGHT MAY BE SUBJECT TO INDIAN RESERVED AND FEDERAL RESERVED WATER RIGHTS.**

**COMPLETE DETAILS REGARDING THE DNRC PREPARATION OF THIS INTERLOCUTORY DECREE AND RELATED MATERIALS CAN BE REVIEWED AT THE OFFICE LOCATIONS IDENTIFIED IN THE DOCUMENT ENTITLED "NOTICE OF ENTRY OF INTERLOCUTORY DECREE AND NOTICE OF AVAILABILITY."**

**SEE GENERAL FINDINGS OF FACT AND CONCLUSIONS OF LAW FOR FURTHER EXPLANATION OF YOUR CLAIMED WATER RIGHT. THESE FINDINGS CAN BE FOUND AS INDICATED IN THE DOCUMENT ENTITLED "NOTICE OF ENTRY OF INTERLOCUTORY DECREE AND NOTICE OF AVAILABILITY." IF YOU NEED OBJECTION FORMS, OR HAVE QUESTIONS ABOUT WATER COURT PROCEDURES OR CHANGES TO YOUR RIGHT, YOU CAN CONTACT THE WATER COURT BY CALLING 1-800-624-3270 (WITHIN MONTANA ONLY) OR 1-406-586-4364, OR BY WRITING TO P.O. BOX 1389, BOZEMAN, MT 59771-1389.**

**INTERLOCUTORY DECREE  
FLINT CREEK  
BASIN 76GJ  
ABSTRACT OF WATER RIGHT CLAIM**

**IMPORTANT NOTICE**

**THIS WATER RIGHT ABSTRACT MAY INCLUDE MODIFICATIONS OF THE WATER RIGHT AS CLAIMED OR AMENDED. MODIFICATIONS ARE AUTHORIZED BY THE MONTANA SUPREME COURT WATER RIGHT CLAIMS EXAMINATION RULES OR BY ORDER OF THE WATER COURT. OBJECTIONS MAY BE FILED ACCORDING TO PROCEDURES OUTLINED IN THE "NOTICE OF ENTRY OF INTERLOCUTORY DECREE AND NOTICE OF AVAILABILITY".**

**Water Right Number:** 76GJ 30137608 STATEMENT OF CLAIM

**Version:** 1 -- ORIGINAL RIGHT

**Status:** ACTIVE

**Owners:** DOUGLAS A BUXBAUM  
3301 GREAT NORTHERN AVE STE 201  
MISSOULA, MT 59808-1575

LINDA S BUXBAUM  
3301 GREAT NORTHERN AVE STE 201  
MISSOULA, MT 59808-1575

**Priority Date:** DECEMBER 13, 1905

**Type of Historical Right:** USE

**Purpose (Use):** STOCK

**\*Flow Rate:** A SPECIFIC FLOW RATE HAS NOT BEEN DECREED BECAUSE THIS USE CONSISTS OF STOCK DRINKING DIRECTLY FROM THE SOURCE, OR FROM A DITCH SYSTEM. THE FLOW RATE IS LIMITED TO THE MINIMUM AMOUNT HISTORICALLY NECESSARY TO SUSTAIN THIS PURPOSE.

**\*Volume:** THIS RIGHT INCLUDES THE AMOUNT OF WATER CONSUMPTIVELY USED FOR STOCKWATERING PURPOSES AT THE RATE OF 30 GALLONS PER DAY PER ANIMAL UNIT. ANIMAL UNITS SHALL BE BASED ON REASONABLE CARRYING CAPACITY AND HISTORICAL USE OF THE AREA SERVICED BY THIS WATER SOURCE.

**\*Source Name:** UNNAMED TRIBUTARY OF FLINT CREEK

**Source Type:** SURFACE WATER

**Point of Diversion and Means of Diversion:**

| <u>ID</u> | <u>Govt Lot</u> | <u>Qtr Sec</u> | <u>Sec</u> | <u>Twp</u> | <u>Rge</u> | <u>County</u> |
|-----------|-----------------|----------------|------------|------------|------------|---------------|
| 1         |                 | E2SW           | 3          | 8N         | 13W        | GRANITE       |

**Period of Diversion:** JANUARY 1 TO DECEMBER 31

**Diversion Means:** LIVESTOCK DIRECT FROM SOURCE

|   |  |      |   |    |     |         |
|---|--|------|---|----|-----|---------|
| 2 |  | S2NW | 3 | 8N | 13W | GRANITE |
|---|--|------|---|----|-----|---------|

**Period of Diversion:** JANUARY 1 TO DECEMBER 31

**Diversion Means:** LIVESTOCK DIRECT FROM SOURCE  
 3 NESENE 4 8N 13W GRANITE  
**Period of Diversion:** JANUARY 1 TO DECEMBER 31  
**Diversion Means:** LIVESTOCK DIRECT FROM SOURCE  
 4 1 4 8N 13W GRANITE  
**Period of Diversion:** JANUARY 1 TO DECEMBER 31  
**Diversion Means:** LIVESTOCK DIRECT FROM SOURCE  
 5 2 4 8N 13W GRANITE  
**Period of Diversion:** JANUARY 1 TO DECEMBER 31  
**Diversion Means:** LIVESTOCK DIRECT FROM SOURCE  
**Period of Use:** JANUARY 1 TO DECEMBER 31

**Place of Use:**

| <u>ID</u> | <u>Acres</u> | <u>Govt Lot</u> | <u>Qtr Sec</u> | <u>Sec</u> | <u>Twp</u> | <u>Rge</u> | <u>County</u> |
|-----------|--------------|-----------------|----------------|------------|------------|------------|---------------|
| 1         |              |                 | E2SW           | 3          | 8N         | 13W        | GRANITE       |
| 2         |              |                 | S2NW           | 3          | 8N         | 13W        | GRANITE       |
| 3         |              |                 | NESENE         | 4          | 8N         | 13W        | GRANITE       |
| 4         |              | 1               |                | 4          | 8N         | 13W        | GRANITE       |
| 5         |              | 2               |                | 4          | 8N         | 13W        | GRANITE       |

**Remarks:**

**THE FOLLOWING ISSUES WERE IDENTIFIED BY THE DNRC DURING ITS EXAMINATION OF THIS WATER RIGHT CLAIM.**  
 THIS CLAIM NUMBER WAS NOT INCLUDED IN THE BASIN 76GJ DECREE ISSUED 05/19/2016.

**A BETTER UNDERSTANDING OF YOUR CLAIMED WATER RIGHT CAN BE OBTAINED BY COMPARING YOUR RIGHT WITH OTHER CLAIMS IN THE BASIN. FOR EXAMPLE, COMPARE PRIORITY DATES, FLOW RATES, VOLUMES, OR ACRES IRRIGATED. ALSO, YOUR WATER RIGHT MAY BE SUBJECT TO WATER RIGHTS IN ADJOINING SUBBASINS OR BASINS AS WELL AS BEING SUBJECT TO OTHER RIGHTS ON YOUR SOURCE OF SUPPLY. FINALLY, YOUR WATER RIGHT MAY BE SUBJECT TO INDIAN RESERVED AND FEDERAL RESERVED WATER RIGHTS.**

**COMPLETE DETAILS REGARDING THE DNRC PREPARATION OF THIS INTERLOCUTORY DECREE AND RELATED MATERIALS CAN BE REVIEWED AT THE OFFICE LOCATIONS IDENTIFIED IN THE DOCUMENT ENTITLED "NOTICE OF ENTRY OF INTERLOCUTORY DECREE AND NOTICE OF AVAILABILITY."**

**SEE GENERAL FINDINGS OF FACT AND CONCLUSIONS OF LAW FOR FURTHER EXPLANATION OF YOUR CLAIMED WATER RIGHT. THESE FINDINGS CAN BE FOUND AS INDICATED IN THE DOCUMENT ENTITLED "NOTICE OF ENTRY OF INTERLOCUTORY DECREE AND NOTICE OF AVAILABILITY." IF YOU NEED OBJECTION FORMS, OR HAVE QUESTIONS ABOUT WATER COURT PROCEDURES OR CHANGES TO YOUR RIGHT, YOU CAN CONTACT THE WATER COURT BY CALLING 1-800-624-3270 (WITHIN MONTANA ONLY) OR 1-406-586-4364, OR BY WRITING TO P.O. BOX 1389, BOZEMAN, MT 59771-1389.**

**INTERLOCUTORY DECREE  
FLINT CREEK  
BASIN 76GJ  
ABSTRACT OF WATER RIGHT CLAIM**

**IMPORTANT NOTICE**

**THIS WATER RIGHT ABSTRACT MAY INCLUDE MODIFICATIONS OF THE WATER RIGHT AS CLAIMED OR AMENDED. MODIFICATIONS ARE AUTHORIZED BY THE MONTANA SUPREME COURT WATER RIGHT CLAIMS EXAMINATION RULES OR BY ORDER OF THE WATER COURT. OBJECTIONS MAY BE FILED ACCORDING TO PROCEDURES OUTLINED IN THE "NOTICE OF ENTRY OF INTERLOCUTORY DECREE AND NOTICE OF AVAILABILITY".**

**Water Right Number:** 76GJ 30137609 STATEMENT OF CLAIM

**Version:** 1 -- ORIGINAL RIGHT

**Status:** ACTIVE

**Owners:** DOUGLAS A BUXBAUM  
3301 GREAT NORTHERN AVE STE 201  
MISSOULA, MT 59808-1575

LINDA S BUXBAUM  
3301 GREAT NORTHERN AVE STE 201  
MISSOULA, MT 59808-1575

**Priority Date:** JULY 3, 1893

**Type of Historical Right:** USE

**Purpose (Use):** STOCK

**\*Flow Rate:** A SPECIFIC FLOW RATE HAS NOT BEEN DECREED BECAUSE THIS USE CONSISTS OF STOCK DRINKING DIRECTLY FROM THE SOURCE, OR FROM A DITCH SYSTEM. THE FLOW RATE IS LIMITED TO THE MINIMUM AMOUNT HISTORICALLY NECESSARY TO SUSTAIN THIS PURPOSE.

**\*Volume:** THIS RIGHT INCLUDES THE AMOUNT OF WATER CONSUMPTIVELY USED FOR STOCKWATERING PURPOSES AT THE RATE OF 30 GALLONS PER DAY PER ANIMAL UNIT. ANIMAL UNITS SHALL BE BASED ON REASONABLE CARRYING CAPACITY AND HISTORICAL USE OF THE AREA SERVICED BY THIS WATER SOURCE.

**Source Name:** BYRNE CREEK

**Source Type:** SURFACE WATER

**Point of Diversion and Means of Diversion:**

| <u>ID</u> | <u>Govt Lot</u> | <u>Qtr Sec</u> | <u>Sec</u> | <u>Twp</u> | <u>Rge</u> | <u>County</u> |
|-----------|-----------------|----------------|------------|------------|------------|---------------|
| 1         |                 | S2NW           | 21         | 9N         | 13W        | GRANITE       |

**Period of Diversion:** JANUARY 1 TO DECEMBER 31

**Diversion Means:** LIVESTOCK DIRECT FROM SOURCE

|   |  |        |    |    |     |         |
|---|--|--------|----|----|-----|---------|
| 2 |  | SWSWNE | 21 | 9N | 13W | GRANITE |
|---|--|--------|----|----|-----|---------|

**Period of Diversion:** JANUARY 1 TO DECEMBER 31

**Diversion Means:** LIVESTOCK DIRECT FROM SOURCE

**Period of Use:** JANUARY 1 TO DECEMBER 31

**Place of Use:**

| <u>ID</u> | <u>Acres</u> | <u>Govt Lot</u> | <u>Qtr Sec</u> | <u>Sec</u> | <u>Twp</u> | <u>Rge</u> | <u>County</u> |
|-----------|--------------|-----------------|----------------|------------|------------|------------|---------------|
| 1         |              |                 | S2NW           | 21         | 9N         | 13W        | GRANITE       |
| 2         |              |                 | SWSWNE         | 21         | 9N         | 13W        | GRANITE       |

**Remarks:**

THE FOLLOWING ISSUES WERE IDENTIFIED BY THE DNRC DURING ITS EXAMINATION OF THIS WATER RIGHT CLAIM.

THIS CLAIM NUMBER WAS NOT INCLUDED IN THE BASIN 76GJ DECREE ISSUED 05/19/2016.

A BETTER UNDERSTANDING OF YOUR CLAIMED WATER RIGHT CAN BE OBTAINED BY COMPARING YOUR RIGHT WITH OTHER CLAIMS IN THE BASIN. FOR EXAMPLE, COMPARE PRIORITY DATES, FLOW RATES, VOLUMES, OR ACRES IRRIGATED. ALSO, YOUR WATER RIGHT MAY BE SUBJECT TO WATER RIGHTS IN ADJOINING SUBBASINS OR BASINS AS WELL AS BEING SUBJECT TO OTHER RIGHTS ON YOUR SOURCE OF SUPPLY. FINALLY, YOUR WATER RIGHT MAY BE SUBJECT TO INDIAN RESERVED AND FEDERAL RESERVED WATER RIGHTS.

COMPLETE DETAILS REGARDING THE DNRC PREPARATION OF THIS INTERLOCUTORY DECREE AND RELATED MATERIALS CAN BE REVIEWED AT THE OFFICE LOCATIONS IDENTIFIED IN THE DOCUMENT ENTITLED "NOTICE OF ENTRY OF INTERLOCUTORY DECREE AND NOTICE OF AVAILABILITY."

SEE GENERAL FINDINGS OF FACT AND CONCLUSIONS OF LAW FOR FURTHER EXPLANATION OF YOUR CLAIMED WATER RIGHT. THESE FINDINGS CAN BE FOUND AS INDICATED IN THE DOCUMENT ENTITLED "NOTICE OF ENTRY OF INTERLOCUTORY DECREE AND NOTICE OF AVAILABILITY." IF YOU NEED OBJECTION FORMS, OR HAVE QUESTIONS ABOUT WATER COURT PROCEDURES OR CHANGES TO YOUR RIGHT, YOU CAN CONTACT THE WATER COURT BY CALLING 1-800-624-3270 (WITHIN MONTANA ONLY) OR 1-406-586-4364, OR BY WRITING TO P.O. BOX 1389, BOZEMAN, MT 59771-1389.

**INTERLOCUTORY DECREE  
FLINT CREEK  
BASIN 76GJ  
ABSTRACT OF WATER RIGHT CLAIM**

**IMPORTANT NOTICE**

**THIS WATER RIGHT ABSTRACT MAY INCLUDE MODIFICATIONS OF THE WATER RIGHT AS CLAIMED OR AMENDED. MODIFICATIONS ARE AUTHORIZED BY THE MONTANA SUPREME COURT WATER RIGHT CLAIMS EXAMINATION RULES OR BY ORDER OF THE WATER COURT. OBJECTIONS MAY BE FILED ACCORDING TO PROCEDURES OUTLINED IN THE "NOTICE OF ENTRY OF INTERLOCUTORY DECREE AND NOTICE OF AVAILABILITY".**

**Water Right Number:** 76GJ 30137611 STATEMENT OF CLAIM

**Version:** 1 -- ORIGINAL RIGHT

**Status:** ACTIVE

**Owners:** DOUGLAS A BUXBAUM  
3301 GREAT NORTHERN AVE STE 201  
MISSOULA, MT 59808-1575

LINDA S BUXBAUM  
3301 GREAT NORTHERN AVE STE 201  
MISSOULA, MT 59808-1575

**Priority Date:** DECEMBER 31, 1959

**Type of Historical Right:** USE

**Purpose (Use):** STOCK

**Flow Rate:** 35.00 GPM

**\*Volume:** THIS RIGHT INCLUDES THE AMOUNT OF WATER CONSUMPTIVELY USED FOR STOCKWATERING PURPOSES AT THE RATE OF 30 GALLONS PER DAY PER ANIMAL UNIT. ANIMAL UNITS SHALL BE BASED ON REASONABLE CARRYING CAPACITY AND HISTORICAL USE OF THE AREA SERVICED BY THIS WATER SOURCE.

**\*Source Name:** SPRING, UNNAMED TRIBUTARY OF FLINT CREEK

**Source Type:** GROUNDWATER

**Point of Diversion and Means of Diversion:**

| <u>ID</u> | <u>Govt Lot</u> | <u>Qtr Sec</u> | <u>Sec</u> | <u>Twp</u> | <u>Rge</u> | <u>County</u> |
|-----------|-----------------|----------------|------------|------------|------------|---------------|
| 1         |                 | NESENW         | 16         | 10N        | 13W        | GRANITE       |

**Period of Diversion:** JANUARY 1 TO DECEMBER 31

**Diversion Means:** SPRING BOX

**Period of Use:** JANUARY 1 TO DECEMBER 31

**Place of Use:**

| <u>ID</u> | <u>Acres</u> | <u>Govt Lot</u> | <u>Qtr Sec</u> | <u>Sec</u> | <u>Twp</u> | <u>Rge</u> | <u>County</u> |
|-----------|--------------|-----------------|----------------|------------|------------|------------|---------------|
| 1         |              |                 | NWSWNE         | 16         | 10N        | 13W        | GRANITE       |

**Remarks:**

**THE FOLLOWING ISSUES WERE IDENTIFIED BY THE DNRC DURING ITS EXAMINATION OF THIS WATER RIGHT CLAIM.**

THIS CLAIM NUMBER WAS NOT INCLUDED IN THE BASIN 76GJ DECREE ISSUED 05/19/2016.

ACCORDING TO CADASTRAL PROPERTY OWNERSHIP RECORDS, AS OF 04/15/2025 , THE PROPERTY ON WHICH THIS WATER RIGHT IS USED APPEARS TO BE OWNED BY GARNET MOUNTAIN RANCH LLP, 3301 GREAT NORTHERN AVE STE 201 MISSOULA, MT 59808-1575.

**A BETTER UNDERSTANDING OF YOUR CLAIMED WATER RIGHT CAN BE OBTAINED BY COMPARING YOUR RIGHT WITH OTHER CLAIMS IN THE BASIN. FOR EXAMPLE, COMPARE PRIORITY DATES, FLOW RATES, VOLUMES, OR ACRES IRRIGATED. ALSO, YOUR WATER RIGHT MAY BE SUBJECT TO WATER RIGHTS IN ADJOINING SUBBASINS OR BASINS AS WELL AS BEING SUBJECT TO OTHER RIGHTS ON YOUR SOURCE OF SUPPLY. FINALLY, YOUR WATER RIGHT MAY BE SUBJECT TO INDIAN RESERVED AND FEDERAL RESERVED WATER RIGHTS.**

**COMPLETE DETAILS REGARDING THE DNRC PREPARATION OF THIS INTERLOCUTORY DECREE AND RELATED MATERIALS CAN BE REVIEWED AT THE OFFICE LOCATIONS IDENTIFIED IN THE DOCUMENT ENTITLED "NOTICE OF ENTRY OF INTERLOCUTORY DECREE AND NOTICE OF AVAILABILITY."**

**SEE GENERAL FINDINGS OF FACT AND CONCLUSIONS OF LAW FOR FURTHER EXPLANATION OF YOUR CLAIMED WATER RIGHT. THESE FINDINGS CAN BE FOUND AS INDICATED IN THE DOCUMENT ENTITLED "NOTICE OF ENTRY OF INTERLOCUTORY DECREE AND NOTICE OF AVAILABILITY." IF YOU NEED OBJECTION FORMS, OR HAVE QUESTIONS ABOUT WATER COURT PROCEDURES OR CHANGES TO YOUR RIGHT, YOU CAN CONTACT THE WATER COURT BY CALLING 1-800-624-3270 (WITHIN MONTANA ONLY) OR 1-406-586-4364, OR BY WRITING TO P.O. BOX 1389, BOZEMAN, MT 59771-1389.**

**INTERLOCUTORY DECREE  
FLINT CREEK  
BASIN 76GJ  
ABSTRACT OF WATER RIGHT CLAIM**

**IMPORTANT NOTICE**

**THIS WATER RIGHT ABSTRACT MAY INCLUDE MODIFICATIONS OF THE WATER RIGHT AS CLAIMED OR AMENDED. MODIFICATIONS ARE AUTHORIZED BY THE MONTANA SUPREME COURT WATER RIGHT CLAIMS EXAMINATION RULES OR BY ORDER OF THE WATER COURT. OBJECTIONS MAY BE FILED ACCORDING TO PROCEDURES OUTLINED IN THE "NOTICE OF ENTRY OF INTERLOCUTORY DECREE AND NOTICE OF AVAILABILITY".**

**Water Right Number:** 76GJ 30137619 STATEMENT OF CLAIM

**Version:** 1 -- ORIGINAL RIGHT

**Status:** ACTIVE

**Owners:** BOHRNSEN LAND & CATTLE CO  
231 UPPER WILLOW CREEK RD  
PHILIPSBURG, MT 59858

**\*Priority Date:** DECEMBER 31, 1940

**Type of Historical Right:** USE

**Purpose (Use):** STOCK

**\*Flow Rate:** A SPECIFIC FLOW RATE HAS NOT BEEN DECREED BECAUSE THIS USE CONSISTS OF STOCK DRINKING DIRECTLY FROM THE SOURCE, OR FROM A DITCH SYSTEM. THE FLOW RATE IS LIMITED TO THE MINIMUM AMOUNT HISTORICALLY NECESSARY TO SUSTAIN THIS PURPOSE.

**\*Volume:** THIS RIGHT INCLUDES THE AMOUNT OF WATER CONSUMPTIVELY USED FOR STOCKWATERING PURPOSES AT THE RATE OF 30 GALLONS PER DAY PER ANIMAL UNIT. ANIMAL UNITS SHALL BE BASED ON REASONABLE CARRYING CAPACITY AND HISTORICAL USE OF THE AREA SERVICED BY THIS WATER SOURCE.

**Source Name:** FLINT CREEK

**Source Type:** SURFACE WATER

**Point of Diversion and Means of Diversion:**

| <u>ID</u> | <u>Govt Lot</u> | <u>Qtr Sec</u> | <u>Sec</u> | <u>Twp</u> | <u>Rge</u> | <u>County</u> |
|-----------|-----------------|----------------|------------|------------|------------|---------------|
| 1         |                 | SW             | 23         | 7N         | 14W        | GRANITE       |

**Period of Diversion:** JANUARY 1 TO DECEMBER 31

**Diversion Means:** LIVESTOCK DIRECT FROM SOURCE

**Period of Use:** JANUARY 1 TO DECEMBER 31

**Place of Use:**

| <u>ID</u> | <u>Acres</u> | <u>Govt Lot</u> | <u>Qtr Sec</u> | <u>Sec</u> | <u>Twp</u> | <u>Rge</u> | <u>County</u> |
|-----------|--------------|-----------------|----------------|------------|------------|------------|---------------|
| 1         |              |                 | SW             | 23         | 7N         | 14W        | GRANITE       |

---

**Remarks:**

**THE FOLLOWING ISSUES WERE IDENTIFIED BY THE DNRC DURING ITS EXAMINATION OF THIS WATER RIGHT CLAIM.**

THIS CLAIM NUMBER WAS NOT INCLUDED IN THE BASIN 76GJ DECREE ISSUED 05/19/2016.

**A BETTER UNDERSTANDING OF YOUR CLAIMED WATER RIGHT CAN BE OBTAINED BY COMPARING YOUR RIGHT WITH OTHER CLAIMS IN THE BASIN. FOR EXAMPLE, COMPARE PRIORITY DATES, FLOW RATES, VOLUMES, OR ACRES IRRIGATED. ALSO, YOUR WATER RIGHT MAY BE SUBJECT TO WATER RIGHTS IN ADJOINING SUBBASINS OR BASINS AS WELL AS BEING SUBJECT TO OTHER RIGHTS ON YOUR SOURCE OF SUPPLY. FINALLY, YOUR WATER RIGHT MAY BE SUBJECT TO INDIAN RESERVED AND FEDERAL RESERVED WATER RIGHTS.**

**COMPLETE DETAILS REGARDING THE DNRC PREPARATION OF THIS INTERLOCUTORY DECREE AND RELATED MATERIALS CAN BE REVIEWED AT THE OFFICE LOCATIONS IDENTIFIED IN THE DOCUMENT ENTITLED "NOTICE OF ENTRY OF INTERLOCUTORY DECREE AND NOTICE OF AVAILABILITY."**

**SEE GENERAL FINDINGS OF FACT AND CONCLUSIONS OF LAW FOR FURTHER EXPLANATION OF YOUR CLAIMED WATER RIGHT. THESE FINDINGS CAN BE FOUND AS INDICATED IN THE DOCUMENT ENTITLED "NOTICE OF ENTRY OF INTERLOCUTORY DECREE AND NOTICE OF AVAILABILITY." IF YOU NEED OBJECTION FORMS, OR HAVE QUESTIONS ABOUT WATER COURT PROCEDURES OR CHANGES TO YOUR RIGHT, YOU CAN CONTACT THE WATER COURT BY CALLING 1-800-624-3270 (WITHIN MONTANA ONLY) OR 1-406-586-4364, OR BY WRITING TO P.O. BOX 1389, BOZEMAN, MT 59771-1389.**

**INTERLOCUTORY DECREE  
FLINT CREEK  
BASIN 76GJ  
ABSTRACT OF WATER RIGHT CLAIM**

**IMPORTANT NOTICE**

**THIS WATER RIGHT ABSTRACT MAY INCLUDE MODIFICATIONS OF THE WATER RIGHT AS CLAIMED OR AMENDED. MODIFICATIONS ARE AUTHORIZED BY THE MONTANA SUPREME COURT WATER RIGHT CLAIMS EXAMINATION RULES OR BY ORDER OF THE WATER COURT. OBJECTIONS MAY BE FILED ACCORDING TO PROCEDURES OUTLINED IN THE "NOTICE OF ENTRY OF INTERLOCUTORY DECREE AND NOTICE OF AVAILABILITY".**

**Water Right Number:** 76GJ 30137624 STATEMENT OF CLAIM

**Version:** 1 -- ORIGINAL RIGHT

**Status:** ACTIVE

**Owners:** GWYNN LLC  
615 E WARM SPRINGS AVE  
BOISE, ID 83712-6328

**\*Priority Date:** DECEMBER 31, 1955

**Type of Historical Right:** USE

**Purpose (Use):** DOMESTIC

**Flow Rate:** 30.00 GPM

**Volume:** 10.00 AC-FT

**Households:** 1

**Maximum Acres:** 5.00

**\*Source Name:** GROUNDWATER

**Source Type:** GROUNDWATER

**\*Point of Diversion and Means of Diversion:**

| <u>ID</u> | <u>Govt Lot</u> | <u>Qtr Sec</u> | <u>Sec</u> | <u>Twp</u> | <u>Rge</u> | <u>County</u> |
|-----------|-----------------|----------------|------------|------------|------------|---------------|
| 1         |                 | SESWSE         | 2          | 6N         | 14W        | GRANITE       |

**Period of Diversion:** JANUARY 1 TO DECEMBER 31

**Diversion Means:** WELL

**Period of Use:** JANUARY 1 TO DECEMBER 31

**Place of Use:**

| <u>ID</u> | <u>Acres</u> | <u>Govt Lot</u> | <u>Qtr Sec</u> | <u>Sec</u> | <u>Twp</u> | <u>Rge</u> | <u>County</u> |
|-----------|--------------|-----------------|----------------|------------|------------|------------|---------------|
| 1         | 5.00         |                 | SESWSE         | 2          | 6N         | 14W        | GRANITE       |

**Total:** 5.00

---

**Remarks:**

THE WATER RIGHTS LISTED FOLLOWING THIS STATEMENT ARE MULTIPLE USES OF THE SAME RIGHT. THE USE OF THIS RIGHT FOR SEVERAL PURPOSES DOES NOT INCREASE THE EXTENT OF THE WATER RIGHT. RATHER IT DECREES THE RIGHT TO ALTERNATE AND EXCHANGE THE USE (PURPOSE) OF THE WATER IN ACCORD WITH HISTORICAL PRACTICES.

30137624

30137625

**THE FOLLOWING ISSUES WERE IDENTIFIED BY THE DNRC DURING ITS EXAMINATION OF THIS WATER RIGHT CLAIM.**

THIS CLAIM NUMBER WAS NOT INCLUDED IN THE BASIN 76GJ DECREE ISSUED 05/19/2016.

**A BETTER UNDERSTANDING OF YOUR CLAIMED WATER RIGHT CAN BE OBTAINED BY COMPARING YOUR RIGHT WITH OTHER CLAIMS IN THE BASIN. FOR EXAMPLE, COMPARE PRIORITY DATES, FLOW RATES, VOLUMES, OR ACRES IRRIGATED. ALSO, YOUR WATER RIGHT MAY BE SUBJECT TO WATER RIGHTS IN ADJOINING SUBBASINS OR BASINS AS WELL AS BEING SUBJECT TO OTHER RIGHTS ON YOUR SOURCE OF SUPPLY. FINALLY, YOUR WATER RIGHT MAY BE SUBJECT TO INDIAN RESERVED AND FEDERAL RESERVED WATER RIGHTS.**

**COMPLETE DETAILS REGARDING THE DNRC PREPARATION OF THIS INTERLOCUTORY DECREE AND RELATED MATERIALS CAN BE REVIEWED AT THE OFFICE LOCATIONS IDENTIFIED IN THE DOCUMENT ENTITLED "NOTICE OF ENTRY OF INTERLOCUTORY DECREE AND NOTICE OF AVAILABILITY."**

**SEE GENERAL FINDINGS OF FACT AND CONCLUSIONS OF LAW FOR FURTHER EXPLANATION OF YOUR CLAIMED WATER RIGHT. THESE FINDINGS CAN BE FOUND AS INDICATED IN THE DOCUMENT ENTITLED "NOTICE OF ENTRY OF INTERLOCUTORY DECREE AND NOTICE OF AVAILABILITY." IF YOU NEED OBJECTION FORMS, OR HAVE QUESTIONS ABOUT WATER COURT PROCEDURES OR CHANGES TO YOUR RIGHT, YOU CAN CONTACT THE WATER COURT BY CALLING 1-800-624-3270 (WITHIN MONTANA ONLY) OR 1-406-586-4364, OR BY WRITING TO P.O. BOX 1389, BOZEMAN, MT 59771-1389.**

**INTERLOCUTORY DECREE  
FLINT CREEK  
BASIN 76GJ  
ABSTRACT OF WATER RIGHT CLAIM**

**IMPORTANT NOTICE**

**THIS WATER RIGHT ABSTRACT MAY INCLUDE MODIFICATIONS OF THE WATER RIGHT AS CLAIMED OR AMENDED. MODIFICATIONS ARE AUTHORIZED BY THE MONTANA SUPREME COURT WATER RIGHT CLAIMS EXAMINATION RULES OR BY ORDER OF THE WATER COURT. OBJECTIONS MAY BE FILED ACCORDING TO PROCEDURES OUTLINED IN THE "NOTICE OF ENTRY OF INTERLOCUTORY DECREE AND NOTICE OF AVAILABILITY".**

**Water Right Number:** 76GJ 30137625 STATEMENT OF CLAIM

**Version:** 1 -- ORIGINAL RIGHT

**Status:** ACTIVE

**Owners:** GWYNN LLC  
615 E WARM SPRINGS AVE  
BOISE, ID 83712-6328

**\*Priority Date:** DECEMBER 31, 1955

**Type of Historical Right:** USE

**Purpose (Use):** STOCK

**Flow Rate:** 30.00 GPM

**\*Volume:** THIS RIGHT INCLUDES THE AMOUNT OF WATER CONSUMPTIVELY USED FOR STOCKWATERING PURPOSES AT THE RATE OF 30 GALLONS PER DAY PER ANIMAL UNIT. ANIMAL UNITS SHALL BE BASED ON REASONABLE CARRYING CAPACITY AND HISTORICAL USE OF THE AREA SERVICED BY THIS WATER SOURCE.

**\*Source Name:** GROUNDWATER

**Source Type:** GROUNDWATER

**\*Point of Diversion and Means of Diversion:**

| <u>ID</u> | <u>Govt Lot</u> | <u>Qtr Sec</u> | <u>Sec</u> | <u>Twp</u> | <u>Rge</u> | <u>County</u> |
|-----------|-----------------|----------------|------------|------------|------------|---------------|
| 1         |                 | SESWSE         | 2          | 6N         | 14W        | GRANITE       |

**Period of Diversion:** JANUARY 1 TO DECEMBER 31

**Diversion Means:** WELL

**Period of Use:** JANUARY 1 TO DECEMBER 31

**Place of Use:**

| <u>ID</u> | <u>Acres</u> | <u>Govt Lot</u> | <u>Qtr Sec</u> | <u>Sec</u> | <u>Twp</u> | <u>Rge</u> | <u>County</u> |
|-----------|--------------|-----------------|----------------|------------|------------|------------|---------------|
| 1         |              |                 | SESWSE         | 2          | 6N         | 14W        | GRANITE       |

---

**Remarks:**

THE WATER RIGHTS LISTED FOLLOWING THIS STATEMENT ARE MULTIPLE USES OF THE SAME RIGHT. THE USE OF THIS RIGHT FOR SEVERAL PURPOSES DOES NOT INCREASE THE EXTENT OF THE WATER RIGHT. RATHER IT DECREES THE RIGHT TO ALTERNATE AND EXCHANGE THE USE (PURPOSE) OF THE WATER IN ACCORD WITH HISTORICAL PRACTICES.

30137624

30137625

**THE FOLLOWING ISSUES WERE IDENTIFIED BY THE DNRC DURING ITS EXAMINATION OF THIS WATER RIGHT CLAIM.**

THIS CLAIM NUMBER WAS NOT INCLUDED IN THE BASIN 76GJ DECREE ISSUED 05/19/2016.

**A BETTER UNDERSTANDING OF YOUR CLAIMED WATER RIGHT CAN BE OBTAINED BY COMPARING YOUR RIGHT WITH OTHER CLAIMS IN THE BASIN. FOR EXAMPLE, COMPARE PRIORITY DATES, FLOW RATES, VOLUMES, OR ACRES IRRIGATED. ALSO, YOUR WATER RIGHT MAY BE SUBJECT TO WATER RIGHTS IN ADJOINING SUBBASINS OR BASINS AS WELL AS BEING SUBJECT TO OTHER RIGHTS ON YOUR SOURCE OF SUPPLY. FINALLY, YOUR WATER RIGHT MAY BE SUBJECT TO INDIAN RESERVED AND FEDERAL RESERVED WATER RIGHTS.**

**COMPLETE DETAILS REGARDING THE DNRC PREPARATION OF THIS INTERLOCUTORY DECREE AND RELATED MATERIALS CAN BE REVIEWED AT THE OFFICE LOCATIONS IDENTIFIED IN THE DOCUMENT ENTITLED "NOTICE OF ENTRY OF INTERLOCUTORY DECREE AND NOTICE OF AVAILABILITY."**

**SEE GENERAL FINDINGS OF FACT AND CONCLUSIONS OF LAW FOR FURTHER EXPLANATION OF YOUR CLAIMED WATER RIGHT. THESE FINDINGS CAN BE FOUND AS INDICATED IN THE DOCUMENT ENTITLED "NOTICE OF ENTRY OF INTERLOCUTORY DECREE AND NOTICE OF AVAILABILITY." IF YOU NEED OBJECTION FORMS, OR HAVE QUESTIONS ABOUT WATER COURT PROCEDURES OR CHANGES TO YOUR RIGHT, YOU CAN CONTACT THE WATER COURT BY CALLING 1-800-624-3270 (WITHIN MONTANA ONLY) OR 1-406-586-4364, OR BY WRITING TO P.O. BOX 1389, BOZEMAN, MT 59771-1389.**

**INTERLOCUTORY DECREE  
FLINT CREEK  
BASIN 76GJ  
ABSTRACT OF WATER RIGHT CLAIM**

**IMPORTANT NOTICE**

**THIS WATER RIGHT ABSTRACT MAY INCLUDE MODIFICATIONS OF THE WATER RIGHT AS CLAIMED OR AMENDED. MODIFICATIONS ARE AUTHORIZED BY THE MONTANA SUPREME COURT WATER RIGHT CLAIMS EXAMINATION RULES OR BY ORDER OF THE WATER COURT. OBJECTIONS MAY BE FILED ACCORDING TO PROCEDURES OUTLINED IN THE "NOTICE OF ENTRY OF INTERLOCUTORY DECREE AND NOTICE OF AVAILABILITY".**

**Water Right Number:** 76GJ 30137626 STATEMENT OF CLAIM

**Version:** 1 -- ORIGINAL RIGHT

**Status:** ACTIVE

**Owners:** GRANITE GRAVEL LLC  
615 E WARM SPRINGS AVE  
BOISE, ID 83712

**Priority Date:** DECEMBER 31, 1872

**Type of Historical Right:** USE

**Purpose (Use):** STOCK

**\*Flow Rate:** A SPECIFIC FLOW RATE HAS NOT BEEN DECREED BECAUSE THIS USE CONSISTS OF STOCK DRINKING DIRECTLY FROM THE SOURCE, OR FROM A DITCH SYSTEM. THE FLOW RATE IS LIMITED TO THE MINIMUM AMOUNT HISTORICALLY NECESSARY TO SUSTAIN THIS PURPOSE.

**\*Volume:** THIS RIGHT INCLUDES THE AMOUNT OF WATER CONSUMPTIVELY USED FOR STOCKWATERING PURPOSES AT THE RATE OF 30 GALLONS PER DAY PER ANIMAL UNIT. ANIMAL UNITS SHALL BE BASED ON REASONABLE CARRYING CAPACITY AND HISTORICAL USE OF THE AREA SERVICED BY THIS WATER SOURCE.

**Source Name:** FLINT CREEK

**Source Type:** SURFACE WATER

**Point of Diversion and Means of Diversion:**

| <u>ID</u> | <u>Govt Lot</u> | <u>Qtr Sec</u> | <u>Sec</u> | <u>Twp</u> | <u>Rge</u> | <u>County</u> |
|-----------|-----------------|----------------|------------|------------|------------|---------------|
| 1         |                 | SWNWSE         | 15         | 6N         | 14W        | GRANITE       |

**Period of Diversion:** JANUARY 1 TO DECEMBER 31

**Diversion Means:** LIVESTOCK DIRECT FROM SOURCE

|   |  |        |    |    |     |         |
|---|--|--------|----|----|-----|---------|
| 2 |  | W2SWSE | 15 | 6N | 14W | GRANITE |
|---|--|--------|----|----|-----|---------|

**Period of Diversion:** JANUARY 1 TO DECEMBER 31

**Diversion Means:** LIVESTOCK DIRECT FROM SOURCE

**Period of Use:** JANUARY 1 TO DECEMBER 31

**Place of Use:**

| <u>ID</u> | <u>Acres</u> | <u>Govt Lot</u> | <u>Qtr Sec</u> | <u>Sec</u> | <u>Twp</u> | <u>Rge</u> | <u>County</u> |
|-----------|--------------|-----------------|----------------|------------|------------|------------|---------------|
| 1         |              |                 | SWNWSE         | 15         | 6N         | 14W        | GRANITE       |
| 2         |              |                 | W2SWSE         | 15         | 6N         | 14W        | GRANITE       |

**Remarks:**

THE TYPE OF HISTORICAL RIGHT WAS AMENDED BY THE CLAIMANT ON 07/24/2025.

**THE FOLLOWING ISSUES WERE IDENTIFIED BY THE DNRC DURING ITS EXAMINATION OF THIS WATER RIGHT CLAIM.**

THIS CLAIM NUMBER WAS NOT INCLUDED IN THE BASIN 76GJ DECREE ISSUED 05/19/2016.

**A BETTER UNDERSTANDING OF YOUR CLAIMED WATER RIGHT CAN BE OBTAINED BY COMPARING YOUR RIGHT WITH OTHER CLAIMS IN THE BASIN. FOR EXAMPLE, COMPARE PRIORITY DATES, FLOW RATES, VOLUMES, OR ACRES IRRIGATED. ALSO, YOUR WATER RIGHT MAY BE SUBJECT TO WATER RIGHTS IN ADJOINING SUBBASINS OR BASINS AS WELL AS BEING SUBJECT TO OTHER RIGHTS ON YOUR SOURCE OF SUPPLY. FINALLY, YOUR WATER RIGHT MAY BE SUBJECT TO INDIAN RESERVED AND FEDERAL RESERVED WATER RIGHTS.**

**COMPLETE DETAILS REGARDING THE DNRC PREPARATION OF THIS INTERLOCUTORY DECREE AND RELATED MATERIALS CAN BE REVIEWED AT THE OFFICE LOCATIONS IDENTIFIED IN THE DOCUMENT ENTITLED "NOTICE OF ENTRY OF INTERLOCUTORY DECREE AND NOTICE OF AVAILABILITY."**

**SEE GENERAL FINDINGS OF FACT AND CONCLUSIONS OF LAW FOR FURTHER EXPLANATION OF YOUR CLAIMED WATER RIGHT. THESE FINDINGS CAN BE FOUND AS INDICATED IN THE DOCUMENT ENTITLED "NOTICE OF ENTRY OF INTERLOCUTORY DECREE AND NOTICE OF AVAILABILITY." IF YOU NEED OBJECTION FORMS, OR HAVE QUESTIONS ABOUT WATER COURT PROCEDURES OR CHANGES TO YOUR RIGHT, YOU CAN CONTACT THE WATER COURT BY CALLING 1-800-624-3270 (WITHIN MONTANA ONLY) OR 1-406-586-4364, OR BY WRITING TO P.O. BOX 1389, BOZEMAN, MT 59771-1389.**

**INTERLOCUTORY DECREE  
FLINT CREEK  
BASIN 76GJ  
ABSTRACT OF WATER RIGHT CLAIM**

**IMPORTANT NOTICE**

**THIS WATER RIGHT ABSTRACT MAY INCLUDE MODIFICATIONS OF THE WATER RIGHT AS CLAIMED OR AMENDED. MODIFICATIONS ARE AUTHORIZED BY THE MONTANA SUPREME COURT WATER RIGHT CLAIMS EXAMINATION RULES OR BY ORDER OF THE WATER COURT. OBJECTIONS MAY BE FILED ACCORDING TO PROCEDURES OUTLINED IN THE "NOTICE OF ENTRY OF INTERLOCUTORY DECREE AND NOTICE OF AVAILABILITY".**

**Water Right Number:** 76GJ 30137627 STATEMENT OF CLAIM

**Version:** 1 -- ORIGINAL RIGHT

**Status:** ACTIVE

**Owners:** GRANITE GRAVEL LLC  
615 E WARM SPRINGS AVE  
BOISE, ID 83712

**Priority Date:** DECEMBER 31, 1879

**Type of Historical Right:** USE

**Purpose (Use):** STOCK

**\*Flow Rate:** A SPECIFIC FLOW RATE HAS NOT BEEN DECREED BECAUSE THIS USE CONSISTS OF STOCK DRINKING DIRECTLY FROM THE SOURCE, OR FROM A DITCH SYSTEM. THE FLOW RATE IS LIMITED TO THE MINIMUM AMOUNT HISTORICALLY NECESSARY TO SUSTAIN THIS PURPOSE.

**\*Volume:** THIS RIGHT INCLUDES THE AMOUNT OF WATER CONSUMPTIVELY USED FOR STOCKWATERING PURPOSES AT THE RATE OF 30 GALLONS PER DAY PER ANIMAL UNIT. ANIMAL UNITS SHALL BE BASED ON REASONABLE CARRYING CAPACITY AND HISTORICAL USE OF THE AREA SERVICED BY THIS WATER SOURCE.

**Source Name:** SPRING CREEK

**Source Type:** SURFACE WATER

**Point of Diversion and Means of Diversion:**

| <u>ID</u> | <u>Govt Lot</u> | <u>Qtr</u> | <u>Sec</u> | <u>Twp</u> | <u>Rge</u> | <u>County</u> |
|-----------|-----------------|------------|------------|------------|------------|---------------|
| 1         |                 | E2NESE     | 15         | 6N         | 14W        | GRANITE       |

**Period of Diversion:** JANUARY 1 TO DECEMBER 31

**Diversion Means:** LIVESTOCK DIRECT FROM SOURCE

|   |  |        |    |    |     |         |
|---|--|--------|----|----|-----|---------|
| 2 |  | E2SESE | 15 | 6N | 14W | GRANITE |
|---|--|--------|----|----|-----|---------|

**Period of Diversion:** JANUARY 1 TO DECEMBER 31

**Diversion Means:** LIVESTOCK DIRECT FROM SOURCE

**Period of Use:** JANUARY 1 TO DECEMBER 31

**Place of Use:**

| <u>ID</u> | <u>Acres</u> | <u>Govt Lot</u> | <u>Qtr Sec</u> | <u>Sec</u> | <u>Twp</u> | <u>Rge</u> | <u>County</u> |
|-----------|--------------|-----------------|----------------|------------|------------|------------|---------------|
| 1         |              |                 | E2NESE         | 15         | 6N         | 14W        | GRANITE       |
| 2         |              |                 | E2SESE         | 15         | 6N         | 14W        | GRANITE       |

**Remarks:**

THE TYPE OF HISTORICAL RIGHT WAS AMENDED BY THE CLAIMANT ON 07/24/2025.

**THE FOLLOWING ISSUES WERE IDENTIFIED BY THE DNRC DURING ITS EXAMINATION OF THIS WATER RIGHT CLAIM.**

THIS CLAIM NUMBER WAS NOT INCLUDED IN THE BASIN 76GJ DECREE ISSUED 05/19/2016.

**A BETTER UNDERSTANDING OF YOUR CLAIMED WATER RIGHT CAN BE OBTAINED BY COMPARING YOUR RIGHT WITH OTHER CLAIMS IN THE BASIN. FOR EXAMPLE, COMPARE PRIORITY DATES, FLOW RATES, VOLUMES, OR ACRES IRRIGATED. ALSO, YOUR WATER RIGHT MAY BE SUBJECT TO WATER RIGHTS IN ADJOINING SUBBASINS OR BASINS AS WELL AS BEING SUBJECT TO OTHER RIGHTS ON YOUR SOURCE OF SUPPLY. FINALLY, YOUR WATER RIGHT MAY BE SUBJECT TO INDIAN RESERVED AND FEDERAL RESERVED WATER RIGHTS.**

**COMPLETE DETAILS REGARDING THE DNRC PREPARATION OF THIS INTERLOCUTORY DECREE AND RELATED MATERIALS CAN BE REVIEWED AT THE OFFICE LOCATIONS IDENTIFIED IN THE DOCUMENT ENTITLED "NOTICE OF ENTRY OF INTERLOCUTORY DECREE AND NOTICE OF AVAILABILITY."**

**SEE GENERAL FINDINGS OF FACT AND CONCLUSIONS OF LAW FOR FURTHER EXPLANATION OF YOUR CLAIMED WATER RIGHT. THESE FINDINGS CAN BE FOUND AS INDICATED IN THE DOCUMENT ENTITLED "NOTICE OF ENTRY OF INTERLOCUTORY DECREE AND NOTICE OF AVAILABILITY." IF YOU NEED OBJECTION FORMS, OR HAVE QUESTIONS ABOUT WATER COURT PROCEDURES OR CHANGES TO YOUR RIGHT, YOU CAN CONTACT THE WATER COURT BY CALLING 1-800-624-3270 (WITHIN MONTANA ONLY) OR 1-406-586-4364, OR BY WRITING TO P.O. BOX 1389, BOZEMAN, MT 59771-1389.**

**INTERLOCUTORY DECREE  
FLINT CREEK  
BASIN 76GJ  
ABSTRACT OF WATER RIGHT CLAIM**

**IMPORTANT NOTICE**

**THIS WATER RIGHT ABSTRACT MAY INCLUDE MODIFICATIONS OF THE WATER RIGHT AS CLAIMED OR AMENDED. MODIFICATIONS ARE AUTHORIZED BY THE MONTANA SUPREME COURT WATER RIGHT CLAIMS EXAMINATION RULES OR BY ORDER OF THE WATER COURT. OBJECTIONS MAY BE FILED ACCORDING TO PROCEDURES OUTLINED IN THE "NOTICE OF ENTRY OF INTERLOCUTORY DECREE AND NOTICE OF AVAILABILITY".**

**Water Right Number:** 76GJ 30137718 STATEMENT OF CLAIM

**Version:** 1 -- ORIGINAL RIGHT

**Status:** ACTIVE

**Owners:**

KATHY JO MOBLEY  
14 WHITE MOUNTAIN LN  
HALL, MT 59837

BRIAN T STAPLES  
14 WHITE MOUNTAIN LN  
HALL, MT 59837

OBERN E STAPLES  
14 WHITE MOUNTAIN LN  
HALL, MT 59837

WILLIAM S STAPLES  
14 WHITE MOUNTAIN LN  
HALL, MT 59837

**\*Priority Date:** DECEMBER 31, 1913

**Type of Historical Right:** USE

**Purpose (Use):** DOMESTIC

**Flow Rate:** 20.00 GPM

**Volume:** 1.50 AC-FT

**Households:** 1

**\*Source Name:** GROUNDWATER

**Source Type:** GROUNDWATER

**\*Point of Diversion and Means of Diversion:**

| <u>ID</u> | <u>Govt Lot</u> | <u>Qtr</u> | <u>Sec</u> | <u>Sec</u> | <u>Twp</u> | <u>Rge</u> | <u>County</u> |
|-----------|-----------------|------------|------------|------------|------------|------------|---------------|
| 1         |                 | NESWNW     | 22         | 9N         | 13W        | GRANITE    |               |

**Period of Diversion:** JANUARY 1 TO DECEMBER 31

**Diversion Means:** WELL

Period of Use: JANUARY 1 TO DECEMBER 31

Place of Use:

| <u>ID</u> | <u>Acres</u> | <u>Govt Lot</u> | <u>Qtr Sec</u> | <u>Sec</u> | <u>Twp</u> | <u>Rge</u> | <u>County</u> |
|-----------|--------------|-----------------|----------------|------------|------------|------------|---------------|
| 1         |              |                 | NESWNW         | 22         | 9N         | 13W        | GRANITE       |

Remarks:

**THE FOLLOWING ISSUES WERE IDENTIFIED BY THE DNRC DURING ITS EXAMINATION OF THIS WATER RIGHT CLAIM.**

THE WATER RIGHTS LISTED FOLLOWING THIS STATEMENT APPEAR TO BE DUPLICATE FILINGS APPEARS ONLY ONE WATER RIGHT IS INVOLVED.

30137718            30137721

THIS CLAIM NUMBER WAS NOT INCLUDED IN THE BASIN 76GJ DECREE ISSUED 05/19/2016.

THE CLAIMED VOLUME WAS NOT EXAMINED. THE CLAIMED NUMBER OF HOUSEHOLDS AND ACRES OF DOMESTIC IRRIGATION COULD NOT BE IDENTIFIED.

**A BETTER UNDERSTANDING OF YOUR CLAIMED WATER RIGHT CAN BE OBTAINED BY COMPARING YOUR RIGHT WITH OTHER CLAIMS IN THE BASIN. FOR EXAMPLE, COMPARE PRIORITY DATES, FLOW RATES, VOLUMES, OR ACRES IRRIGATED. ALSO, YOUR WATER RIGHT MAY BE SUBJECT TO WATER RIGHTS IN ADJOINING SUBBASINS OR BASINS AS WELL AS BEING SUBJECT TO OTHER RIGHTS ON YOUR SOURCE OF SUPPLY. FINALLY, YOUR WATER RIGHT MAY BE SUBJECT TO INDIAN RESERVED AND FEDERAL RESERVED WATER RIGHTS.**

**COMPLETE DETAILS REGARDING THE DNRC PREPARATION OF THIS INTERLOCUTORY DECREE AND RELATED MATERIALS CAN BE REVIEWED AT THE OFFICE LOCATIONS IDENTIFIED IN THE DOCUMENT ENTITLED "NOTICE OF ENTRY OF INTERLOCUTORY DECREE AND NOTICE OF AVAILABILITY."**

**SEE GENERAL FINDINGS OF FACT AND CONCLUSIONS OF LAW FOR FURTHER EXPLANATION OF YOUR CLAIMED WATER RIGHT. THESE FINDINGS CAN BE FOUND AS INDICATED IN THE DOCUMENT ENTITLED "NOTICE OF ENTRY OF INTERLOCUTORY DECREE AND NOTICE OF AVAILABILITY." IF YOU NEED OBJECTION FORMS, OR HAVE QUESTIONS ABOUT WATER COURT PROCEDURES OR CHANGES TO YOUR RIGHT, YOU CAN CONTACT THE WATER COURT BY CALLING 1-800-624-3270 (WITHIN MONTANA ONLY) OR 1-406-586-4364, OR BY WRITING TO P.O. BOX 1389, BOZEMAN, MT 59771-1389.**

**INTERLOCUTORY DECREE  
FLINT CREEK  
BASIN 76GJ  
ABSTRACT OF WATER RIGHT CLAIM**

**IMPORTANT NOTICE**

**THIS WATER RIGHT ABSTRACT MAY INCLUDE MODIFICATIONS OF THE WATER RIGHT AS CLAIMED OR AMENDED. MODIFICATIONS ARE AUTHORIZED BY THE MONTANA SUPREME COURT WATER RIGHT CLAIMS EXAMINATION RULES OR BY ORDER OF THE WATER COURT. OBJECTIONS MAY BE FILED ACCORDING TO PROCEDURES OUTLINED IN THE "NOTICE OF ENTRY OF INTERLOCUTORY DECREE AND NOTICE OF AVAILABILITY".**

**Water Right Number:** 76GJ 30137721 STATEMENT OF CLAIM

**Version:** 1 -- ORIGINAL RIGHT

**Status:** ACTIVE

**Owners:**

KATHY JO MOBLEY  
14 WHITE MOUNTAIN LN  
HALL, MT 59837

BRIAN T STAPLES  
14 WHITE MOUNTAIN LN  
HALL, MT 59837

OBERN E STAPLES  
14 WHITE MOUNTAIN LN  
HALL, MT 59837

WILLIAM S STAPLES  
14 WHITE MOUNTAIN LN  
HALL, MT 59837

**\*Priority Date:** DECEMBER 31, 1913

**Type of Historical Right:** USE

**Purpose (Use):** DOMESTIC

**Flow Rate:** 20.00 GPM

**Volume:** 1.50 AC-FT

**Maximum Acres:** 2.50

**\*Source Name:** GROUNDWATER

**Source Type:** GROUNDWATER

**\*Point of Diversion and Means of Diversion:**

| <u>ID</u> | <u>Govt Lot</u> | <u>Qtr</u> | <u>Sec</u> | <u>Sec</u> | <u>Twp</u> | <u>Rge</u> | <u>County</u> |
|-----------|-----------------|------------|------------|------------|------------|------------|---------------|
| 1         |                 | NESWNW     | 22         | 9N         | 13W        | GRANITE    |               |

**Period of Diversion:** JANUARY 1 TO DECEMBER 31

**Diversion Means:** WELL

Period of Use: JANUARY 1 TO DECEMBER 31

Place of Use:

| <u>ID</u>     | <u>Acres</u> | <u>Govt Lot</u> | <u>Qtr Sec</u> | <u>Sec</u> | <u>Twp</u> | <u>Rge</u> | <u>County</u> |
|---------------|--------------|-----------------|----------------|------------|------------|------------|---------------|
| 1             | 2.50         |                 | NESWNW         | 22         | 9N         | 13W        | GRANITE       |
| <b>Total:</b> | 2.50         |                 |                |            |            |            |               |

**Remarks:**

THIS WATER RIGHT IS ASSOCIATED WITH EXEMPT NOTICE NO. 94145. THEY ARE BASED ON THE SAME HISTORICAL WATER RIGHT.

**THE FOLLOWING ISSUES WERE IDENTIFIED BY THE DNRC DURING ITS EXAMINATION OF THIS WATER RIGHT CLAIM.**

THE WATER RIGHTS LISTED FOLLOWING THIS STATEMENT APPEAR TO BE DUPLICATE FILINGS APPEARS ONLY ONE WATER RIGHT IS INVOLVED.

30137718            30137721

THIS CLAIM NUMBER WAS NOT INCLUDED IN THE BASIN 76GJ DECREE ISSUED 05/19/2016.

THE CLAIMED VOLUME WAS NOT EXAMINED. THE CLAIMED NUMBER OF HOUSEHOLDS AND ACRES OF DOMESTIC IRRIGATION COULD NOT BE IDENTIFIED.

**A BETTER UNDERSTANDING OF YOUR CLAIMED WATER RIGHT CAN BE OBTAINED BY COMPARING YOUR RIGHT WITH OTHER CLAIMS IN THE BASIN. FOR EXAMPLE, COMPARE PRIORITY DATES, FLOW RATES, VOLUMES, OR ACRES IRRIGATED. ALSO, YOUR WATER RIGHT MAY BE SUBJECT TO WATER RIGHTS IN ADJOINING SUBBASINS OR BASINS AS WELL AS BEING SUBJECT TO OTHER RIGHTS ON YOUR SOURCE OF SUPPLY. FINALLY, YOUR WATER RIGHT MAY BE SUBJECT TO INDIAN RESERVED AND FEDERAL RESERVED WATER RIGHTS.**

**COMPLETE DETAILS REGARDING THE DNRC PREPARATION OF THIS INTERLOCUTORY DECREE AND RELATED MATERIALS CAN BE REVIEWED AT THE OFFICE LOCATIONS IDENTIFIED IN THE DOCUMENT ENTITLED "NOTICE OF ENTRY OF INTERLOCUTORY DECREE AND NOTICE OF AVAILABILITY."**

**SEE GENERAL FINDINGS OF FACT AND CONCLUSIONS OF LAW FOR FURTHER EXPLANATION OF YOUR CLAIMED WATER RIGHT. THESE FINDINGS CAN BE FOUND AS INDICATED IN THE DOCUMENT ENTITLED "NOTICE OF ENTRY OF INTERLOCUTORY DECREE AND NOTICE OF AVAILABILITY." IF YOU NEED OBJECTION FORMS, OR HAVE QUESTIONS ABOUT WATER COURT PROCEDURES OR CHANGES TO YOUR RIGHT, YOU CAN CONTACT THE WATER COURT BY CALLING 1-800-624-3270 (WITHIN MONTANA ONLY) OR 1-406-586-4364, OR BY WRITING TO P.O. BOX 1389, BOZEMAN, MT 59771-1389.**

**INTERLOCUTORY DECREE  
FLINT CREEK  
BASIN 76GJ  
ABSTRACT OF WATER RIGHT CLAIM**

**IMPORTANT NOTICE**

**THIS WATER RIGHT ABSTRACT MAY INCLUDE MODIFICATIONS OF THE WATER RIGHT AS CLAIMED OR AMENDED. MODIFICATIONS ARE AUTHORIZED BY THE MONTANA SUPREME COURT WATER RIGHT CLAIMS EXAMINATION RULES OR BY ORDER OF THE WATER COURT. OBJECTIONS MAY BE FILED ACCORDING TO PROCEDURES OUTLINED IN THE "NOTICE OF ENTRY OF INTERLOCUTORY DECREE AND NOTICE OF AVAILABILITY".**

**Water Right Number:** 76GJ 30137784 STATEMENT OF CLAIM

**Version:** 1 -- ORIGINAL RIGHT

**Status:** ACTIVE

**Owners:** SKOOKUM LANDHOLDING LLC  
615 E WARM SPRINGS AVE  
BOISE, ID 83712

**Priority Date:** MAY 1, 1917

**Type of Historical Right:** USE

**Purpose (Use):** STOCK

**\*Flow Rate:** A SPECIFIC FLOW RATE HAS NOT BEEN DECREED BECAUSE THIS USE CONSISTS OF STOCK DRINKING DIRECTLY FROM THE SOURCE, OR FROM A DITCH SYSTEM. THE FLOW RATE IS LIMITED TO THE MINIMUM AMOUNT HISTORICALLY NECESSARY TO SUSTAIN THIS PURPOSE.

**\*Volume:** THIS RIGHT INCLUDES THE AMOUNT OF WATER CONSUMPTIVELY USED FOR STOCKWATERING PURPOSES AT THE RATE OF 30 GALLONS PER DAY PER ANIMAL UNIT. ANIMAL UNITS SHALL BE BASED ON REASONABLE CARRYING CAPACITY AND HISTORICAL USE OF THE AREA SERVICED BY THIS WATER SOURCE.

**Source Name:** SAWMILL CREEK

**Source Type:** SURFACE WATER

**\*Point of Diversion and Means of Diversion:**

| <u>ID</u> | <u>Govt Lot</u> | <u>Qtr</u> | <u>Sec</u> | <u>Twp</u> | <u>Rge</u> | <u>County</u> |
|-----------|-----------------|------------|------------|------------|------------|---------------|
| 1         |                 | SENESE     | 23         | 6N         | 14W        | GRANITE       |

**Period of Diversion:** JANUARY 1 TO DECEMBER 31

**Diversion Means:** LIVESTOCK DIRECT FROM SOURCE

|   |  |      |    |    |     |         |
|---|--|------|----|----|-----|---------|
| 2 |  | SESE | 23 | 6N | 14W | GRANITE |
|---|--|------|----|----|-----|---------|

**Period of Diversion:** JANUARY 1 TO DECEMBER 31

**Diversion Means:** LIVESTOCK DIRECT FROM SOURCE

**Period of Use:** JANUARY 1 TO DECEMBER 31

**\*Place of Use:**

| <u>ID</u> | <u>Acres</u> | <u>Govt Lot</u> | <u>Qtr Sec</u> | <u>Sec</u> | <u>Twp</u> | <u>Rge</u> | <u>County</u> |
|-----------|--------------|-----------------|----------------|------------|------------|------------|---------------|
| 1         |              |                 | SENESE         | 23         | 6N         | 14W        | GRANITE       |
| 2         |              |                 | SESE           | 23         | 6N         | 14W        | GRANITE       |

**Remarks:**

**THE FOLLOWING ISSUES WERE IDENTIFIED BY THE DNRC DURING ITS EXAMINATION OF THIS WATER RIGHT CLAIM.**

THIS CLAIM NUMBER WAS NOT INCLUDED IN THE BASIN 76GJ DECREE ISSUED 05/19/2016.

**A BETTER UNDERSTANDING OF YOUR CLAIMED WATER RIGHT CAN BE OBTAINED BY COMPARING YOUR RIGHT WITH OTHER CLAIMS IN THE BASIN. FOR EXAMPLE, COMPARE PRIORITY DATES, FLOW RATES, VOLUMES, OR ACRES IRRIGATED. ALSO, YOUR WATER RIGHT MAY BE SUBJECT TO WATER RIGHTS IN ADJOINING SUBBASINS OR BASINS AS WELL AS BEING SUBJECT TO OTHER RIGHTS ON YOUR SOURCE OF SUPPLY. FINALLY, YOUR WATER RIGHT MAY BE SUBJECT TO INDIAN RESERVED AND FEDERAL RESERVED WATER RIGHTS.**

**COMPLETE DETAILS REGARDING THE DNRC PREPARATION OF THIS INTERLOCUTORY DECREE AND RELATED MATERIALS CAN BE REVIEWED AT THE OFFICE LOCATIONS IDENTIFIED IN THE DOCUMENT ENTITLED "NOTICE OF ENTRY OF INTERLOCUTORY DECREE AND NOTICE OF AVAILABILITY."**

**SEE GENERAL FINDINGS OF FACT AND CONCLUSIONS OF LAW FOR FURTHER EXPLANATION OF YOUR CLAIMED WATER RIGHT. THESE FINDINGS CAN BE FOUND AS INDICATED IN THE DOCUMENT ENTITLED "NOTICE OF ENTRY OF INTERLOCUTORY DECREE AND NOTICE OF AVAILABILITY." IF YOU NEED OBJECTION FORMS, OR HAVE QUESTIONS ABOUT WATER COURT PROCEDURES OR CHANGES TO YOUR RIGHT, YOU CAN CONTACT THE WATER COURT BY CALLING 1-800-624-3270 (WITHIN MONTANA ONLY) OR 1-406-586-4364, OR BY WRITING TO P.O. BOX 1389, BOZEMAN, MT 59771-1389.**

**INTERLOCUTORY DECREE  
FLINT CREEK  
BASIN 76GJ  
ABSTRACT OF WATER RIGHT CLAIM**

**IMPORTANT NOTICE**

**THIS WATER RIGHT ABSTRACT MAY INCLUDE MODIFICATIONS OF THE WATER RIGHT AS CLAIMED OR AMENDED. MODIFICATIONS ARE AUTHORIZED BY THE MONTANA SUPREME COURT WATER RIGHT CLAIMS EXAMINATION RULES OR BY ORDER OF THE WATER COURT. OBJECTIONS MAY BE FILED ACCORDING TO PROCEDURES OUTLINED IN THE "NOTICE OF ENTRY OF INTERLOCUTORY DECREE AND NOTICE OF AVAILABILITY".**

**Water Right Number:** 76GJ 30138212 STATEMENT OF CLAIM

**Version:** 1 -- ORIGINAL RIGHT

**Status:** ACTIVE

**Owners:** THEOBALD RANCH LLC  
3307 EVERGREEN WAY STE 707 PMB 397  
WASHOUGAL, WA 98671-2065

**Priority Date:** DECEMBER 18, 1914

**Type of Historical Right:** USE

**Purpose (Use):** STOCK

**\*Flow Rate:** A SPECIFIC FLOW RATE HAS NOT BEEN DECREED BECAUSE THIS USE CONSISTS OF STOCK DRINKING DIRECTLY FROM THE SOURCE, OR FROM A DITCH SYSTEM. THE FLOW RATE IS LIMITED TO THE MINIMUM AMOUNT HISTORICALLY NECESSARY TO SUSTAIN THIS PURPOSE.

**\*Volume:** THIS RIGHT INCLUDES THE AMOUNT OF WATER CONSUMPTIVELY USED FOR STOCKWATERING PURPOSES AT THE RATE OF 30 GALLONS PER DAY PER ANIMAL UNIT. ANIMAL UNITS SHALL BE BASED ON REASONABLE CARRYING CAPACITY AND HISTORICAL USE OF THE AREA SERVICED BY THIS WATER SOURCE.

**\*Source Name:** SPRING, UNNAMED TRIBUTARY OF BARNES CREEK

**Source Type:** SURFACE WATER

**\*Point of Diversion and Means of Diversion:**

| <u>ID</u> | <u>Govt Lot</u> | <u>Qtr Sec</u> | <u>Sec</u> | <u>Twp</u> | <u>Rge</u> | <u>County</u> |
|-----------|-----------------|----------------|------------|------------|------------|---------------|
| 1         |                 | NW NESW        | 4          | 9N         | 12W        | GRANITE       |

**Period of Diversion:** JANUARY 1 TO DECEMBER 31

**Diversion Means:** LIVESTOCK DIRECT FROM SOURCE

**Period of Use:** JANUARY 1 TO DECEMBER 31

**\*Place of Use:**

| <u>ID</u> | <u>Acres</u> | <u>Govt Lot</u> | <u>Qtr Sec</u> | <u>Sec</u> | <u>Twp</u> | <u>Rge</u> | <u>County</u> |
|-----------|--------------|-----------------|----------------|------------|------------|------------|---------------|
| 1         |              |                 | NW NESW        | 4          | 9N         | 12W        | GRANITE       |

---

**Remarks:**

**THE FOLLOWING ISSUES WERE IDENTIFIED BY THE DNRC DURING ITS EXAMINATION OF THIS WATER RIGHT CLAIM.**

THIS CLAIM NUMBER WAS NOT INCLUDED IN THE BASIN 76GJ DECREE ISSUED 05/19/2016.

FILING FEE INSUFFICIENT TO COVER CLAIM. TOTAL AMOUNT DUE \$130.00

**A BETTER UNDERSTANDING OF YOUR CLAIMED WATER RIGHT CAN BE OBTAINED BY COMPARING YOUR RIGHT WITH OTHER CLAIMS IN THE BASIN. FOR EXAMPLE, COMPARE PRIORITY DATES, FLOW RATES, VOLUMES, OR ACRES IRRIGATED. ALSO, YOUR WATER RIGHT MAY BE SUBJECT TO WATER RIGHTS IN ADJOINING SUBBASINS OR BASINS AS WELL AS BEING SUBJECT TO OTHER RIGHTS ON YOUR SOURCE OF SUPPLY. FINALLY, YOUR WATER RIGHT MAY BE SUBJECT TO INDIAN RESERVED AND FEDERAL RESERVED WATER RIGHTS.**

**COMPLETE DETAILS REGARDING THE DNRC PREPARATION OF THIS INTERLOCUTORY DECREE AND RELATED MATERIALS CAN BE REVIEWED AT THE OFFICE LOCATIONS IDENTIFIED IN THE DOCUMENT ENTITLED "NOTICE OF ENTRY OF INTERLOCUTORY DECREE AND NOTICE OF AVAILABILITY."**

**SEE GENERAL FINDINGS OF FACT AND CONCLUSIONS OF LAW FOR FURTHER EXPLANATION OF YOUR CLAIMED WATER RIGHT. THESE FINDINGS CAN BE FOUND AS INDICATED IN THE DOCUMENT ENTITLED "NOTICE OF ENTRY OF INTERLOCUTORY DECREE AND NOTICE OF AVAILABILITY." IF YOU NEED OBJECTION FORMS, OR HAVE QUESTIONS ABOUT WATER COURT PROCEDURES OR CHANGES TO YOUR RIGHT, YOU CAN CONTACT THE WATER COURT BY CALLING 1-800-624-3270 (WITHIN MONTANA ONLY) OR 1-406-586-4364, OR BY WRITING TO P.O. BOX 1389, BOZEMAN, MT 59771-1389.**

**INTERLOCUTORY DECREE  
FLINT CREEK  
BASIN 76GJ  
ABSTRACT OF WATER RIGHT CLAIM**

**IMPORTANT NOTICE**

**THIS WATER RIGHT ABSTRACT MAY INCLUDE MODIFICATIONS OF THE WATER RIGHT AS CLAIMED OR AMENDED. MODIFICATIONS ARE AUTHORIZED BY THE MONTANA SUPREME COURT WATER RIGHT CLAIMS EXAMINATION RULES OR BY ORDER OF THE WATER COURT. OBJECTIONS MAY BE FILED ACCORDING TO PROCEDURES OUTLINED IN THE "NOTICE OF ENTRY OF INTERLOCUTORY DECREE AND NOTICE OF AVAILABILITY".**

**Water Right Number:** 76GJ 30138219 STATEMENT OF CLAIM

**Version:** 1 -- ORIGINAL RIGHT

**Status:** ACTIVE

**Owners:** THEOBALD RANCH LLC  
3307 EVERGREEN WAY STE 707 PMB 397  
WASHOUGAL, WA 98671-2065

**Priority Date:** DECEMBER 18, 1914

**Type of Historical Right:** USE

**Purpose (Use):** STOCK

**Flow Rate:** 15.00 GPM

**\*Volume:** THIS RIGHT INCLUDES THE AMOUNT OF WATER CONSUMPTIVELY USED FOR STOCKWATERING PURPOSES AT THE RATE OF 30 GALLONS PER DAY PER ANIMAL UNIT. ANIMAL UNITS SHALL BE BASED ON REASONABLE CARRYING CAPACITY AND HISTORICAL USE OF THE AREA SERVICED BY THIS WATER SOURCE.

**\*Source Name:** SPRING, UNNAMED TRIBUTARY OF BARNES CREEK

**Source Type:** GROUNDWATER

**\*Point of Diversion and Means of Diversion:**

| <u>ID</u> | <u>Govt Lot</u> | <u>Qtr Sec</u> | <u>Sec</u> | <u>Twp</u> | <u>Rge</u> | <u>County</u> |
|-----------|-----------------|----------------|------------|------------|------------|---------------|
| 1         |                 | SWNESW         | 4          | 9N         | 12W        | GRANITE       |

**Period of Diversion:** JANUARY 1 TO DECEMBER 31

**Diversion Means:** SPRING BOX

MEANS OF DIVERSION INCLUDES A STOCK TANK.

**Period of Use:** JANUARY 1 TO DECEMBER 31

**\*Place of Use:**

| <u>ID</u> | <u>Acres</u> | <u>Govt Lot</u> | <u>Qtr Sec</u> | <u>Sec</u> | <u>Twp</u> | <u>Rge</u> | <u>County</u> |
|-----------|--------------|-----------------|----------------|------------|------------|------------|---------------|
| 1         |              |                 | SWNESW         | 4          | 9N         | 12W        | GRANITE       |

**Remarks:**

**THE FOLLOWING ISSUES WERE IDENTIFIED BY THE DNRC DURING ITS EXAMINATION OF THIS WATER RIGHT CLAIM.**

**THIS CLAIM NUMBER WAS NOT INCLUDED IN THE BASIN 76GJ DECREE ISSUED 05/19/2016.**

**A BETTER UNDERSTANDING OF YOUR CLAIMED WATER RIGHT CAN BE OBTAINED BY COMPARING YOUR RIGHT WITH OTHER CLAIMS IN THE BASIN. FOR EXAMPLE, COMPARE PRIORITY DATES, FLOW RATES, VOLUMES, OR ACRES IRRIGATED. ALSO, YOUR WATER RIGHT MAY BE SUBJECT TO WATER RIGHTS IN ADJOINING SUBBASINS OR BASINS AS WELL AS BEING SUBJECT TO OTHER RIGHTS ON YOUR SOURCE OF SUPPLY. FINALLY, YOUR WATER RIGHT MAY BE SUBJECT TO INDIAN RESERVED AND FEDERAL RESERVED WATER RIGHTS.**

**COMPLETE DETAILS REGARDING THE DNRC PREPARATION OF THIS INTERLOCUTORY DECREE AND RELATED MATERIALS CAN BE REVIEWED AT THE OFFICE LOCATIONS IDENTIFIED IN THE DOCUMENT ENTITLED "NOTICE OF ENTRY OF INTERLOCUTORY DECREE AND NOTICE OF AVAILABILITY."**

**SEE GENERAL FINDINGS OF FACT AND CONCLUSIONS OF LAW FOR FURTHER EXPLANATION OF YOUR CLAIMED WATER RIGHT. THESE FINDINGS CAN BE FOUND AS INDICATED IN THE DOCUMENT ENTITLED "NOTICE OF ENTRY OF INTERLOCUTORY DECREE AND NOTICE OF AVAILABILITY." IF YOU NEED OBJECTION FORMS, OR HAVE QUESTIONS ABOUT WATER COURT PROCEDURES OR CHANGES TO YOUR RIGHT, YOU CAN CONTACT THE WATER COURT BY CALLING 1-800-624-3270 (WITHIN MONTANA ONLY) OR 1-406-586-4364, OR BY WRITING TO P.O. BOX 1389, BOZEMAN, MT 59771-1389.**

**INTERLOCUTORY DECREE  
FLINT CREEK  
BASIN 76GJ  
ABSTRACT OF WATER RIGHT CLAIM**

**IMPORTANT NOTICE**

**THIS WATER RIGHT ABSTRACT MAY INCLUDE MODIFICATIONS OF THE WATER RIGHT AS CLAIMED OR AMENDED. MODIFICATIONS ARE AUTHORIZED BY THE MONTANA SUPREME COURT WATER RIGHT CLAIMS EXAMINATION RULES OR BY ORDER OF THE WATER COURT. OBJECTIONS MAY BE FILED ACCORDING TO PROCEDURES OUTLINED IN THE "NOTICE OF ENTRY OF INTERLOCUTORY DECREE AND NOTICE OF AVAILABILITY".**

**Water Right Number:** 76GJ 30138225 STATEMENT OF CLAIM

**Version:** 1 -- ORIGINAL RIGHT

**Status:** ACTIVE

**Owners:** THEOBALD RANCH LLC  
3307 EVERGREEN WAY STE 707 PMB 397  
WASHOUGAL, WA 98671-2065

**Priority Date:** JUNE 1, 1869

**Type of Historical Right:** DECREED

**Purpose (Use):** STOCK

**\*Flow Rate:** A SPECIFIC FLOW RATE HAS NOT BEEN DECREED BECAUSE THIS USE CONSISTS OF STOCK DRINKING DIRECTLY FROM THE SOURCE, OR FROM A DITCH SYSTEM. THE FLOW RATE IS LIMITED TO THE MINIMUM AMOUNT HISTORICALLY NECESSARY TO SUSTAIN THIS PURPOSE.

**\*Volume:** THIS RIGHT INCLUDES THE AMOUNT OF WATER CONSUMPTIVELY USED FOR STOCKWATERING PURPOSES AT THE RATE OF 30 GALLONS PER DAY PER ANIMAL UNIT. ANIMAL UNITS SHALL BE BASED ON REASONABLE CARRYING CAPACITY AND HISTORICAL USE OF THE AREA SERVICED BY THIS WATER SOURCE.

**Source Name:** BARNES CREEK

**Source Type:** SURFACE WATER

**\*Point of Diversion and Means of Diversion:**

| <u>ID</u>                   | <u>Govt Lot</u>              | <u>Qtr</u> | <u>Sec</u> | <u>Twp</u> | <u>Rge</u> | <u>County</u> |
|-----------------------------|------------------------------|------------|------------|------------|------------|---------------|
| 1                           |                              | SESW       | 30         | 10N        | 12W        | GRANITE       |
| <b>Period of Diversion:</b> | JANUARY 1 TO DECEMBER 31     |            |            |            |            |               |
| <b>Diversion Means:</b>     | LIVESTOCK DIRECT FROM SOURCE |            |            |            |            |               |
| 2                           |                              | NENW       | 31         | 10N        | 12W        | GRANITE       |
| <b>Period of Diversion:</b> | JANUARY 1 TO DECEMBER 31     |            |            |            |            |               |
| <b>Diversion Means:</b>     | LIVESTOCK DIRECT FROM SOURCE |            |            |            |            |               |
| 3                           |                              | SWNESW     | 30         | 10N        | 12W        | GRANITE       |
| <b>Period of Diversion:</b> | JANUARY 1 TO DECEMBER 31     |            |            |            |            |               |

**Diversion Means:** LIVESTOCK DIRECT FROM SOURCE  
4 E2NWSW 30 10N 12W GRANITE  
**Period of Diversion:** JANUARY 1 TO DECEMBER 31  
**Diversion Means:** LIVESTOCK DIRECT FROM SOURCE  
5 E2SWNW 30 10N 12W GRANITE  
**Period of Diversion:** JANUARY 1 TO DECEMBER 31  
**Diversion Means:** LIVESTOCK DIRECT FROM SOURCE  
**Period of Use:** JANUARY 1 TO DECEMBER 31

**\*Place of Use:**

| <u>ID</u> | <u>Acres</u> | <u>Govt Lot</u> | <u>Qtr Sec</u> | <u>Sec</u> | <u>Twp</u> | <u>Rge</u> | <u>County</u> |
|-----------|--------------|-----------------|----------------|------------|------------|------------|---------------|
| 1         |              |                 | SESW           | 30         | 10N        | 12W        | GRANITE       |
| 2         |              |                 | NENW           | 31         | 10N        | 12W        | GRANITE       |
| 3         |              |                 | SWNESW         | 30         | 10N        | 12W        | GRANITE       |
| 4         |              |                 | E2NWSW         | 30         | 10N        | 12W        | GRANITE       |
| 5         |              |                 | E2SWNW         | 30         | 10N        | 12W        | GRANITE       |

**Remarks:**

THE TYPE OF HISTORICAL RIGHT WAS AMENDED BY THE CLAIMANT ON 07/13/2020.

**THE FOLLOWING ISSUES WERE IDENTIFIED BY THE DNRC DURING ITS EXAMINATION OF THIS WATER RIGHT CLAIM.**

THIS CLAIM NUMBER WAS NOT INCLUDED IN THE BASIN 76GJ DECREE ISSUED 05/19/2016.

FILING FEE INSUFFICIENT TO COVER CLAIM. TOTAL AMOUNT DUE \$130.00

THE TYPE OF HISTORICAL RIGHT MAY BE QUESTIONABLE. DOCUMENTATION SUBMITTED WITH THE CLAIM INDICATES A USE RIGHT.

**A BETTER UNDERSTANDING OF YOUR CLAIMED WATER RIGHT CAN BE OBTAINED BY COMPARING YOUR RIGHT WITH OTHER CLAIMS IN THE BASIN. FOR EXAMPLE, COMPARE PRIORITY DATES, FLOW RATES, VOLUMES, OR ACRES IRRIGATED. ALSO, YOUR WATER RIGHT MAY BE SUBJECT TO WATER RIGHTS IN ADJOINING SUBBASINS OR BASINS AS WELL AS BEING SUBJECT TO OTHER RIGHTS ON YOUR SOURCE OF SUPPLY. FINALLY, YOUR WATER RIGHT MAY BE SUBJECT TO INDIAN RESERVED AND FEDERAL RESERVED WATER RIGHTS.**

**COMPLETE DETAILS REGARDING THE DNRC PREPARATION OF THIS INTERLOCUTORY DECREE AND RELATED MATERIALS CAN BE REVIEWED AT THE OFFICE LOCATIONS IDENTIFIED IN THE DOCUMENT ENTITLED "NOTICE OF ENTRY OF INTERLOCUTORY DECREE AND NOTICE OF AVAILABILITY."**

**SEE GENERAL FINDINGS OF FACT AND CONCLUSIONS OF LAW FOR FURTHER EXPLANATION OF YOUR CLAIMED WATER RIGHT. THESE FINDINGS CAN BE FOUND AS INDICATED IN THE DOCUMENT ENTITLED "NOTICE OF ENTRY OF INTERLOCUTORY DECREE AND NOTICE OF AVAILABILITY." IF YOU NEED OBJECTION FORMS, OR HAVE QUESTIONS ABOUT WATER COURT PROCEDURES OR CHANGES TO YOUR RIGHT, YOU CAN CONTACT THE WATER COURT BY CALLING 1-800-624-3270 (WITHIN MONTANA ONLY) OR 1-406-586-4364, OR BY WRITING TO P.O. BOX 1389, BOZEMAN, MT 59771-1389.**

**INTERLOCUTORY DECREE  
FLINT CREEK  
BASIN 76GJ  
ABSTRACT OF WATER RIGHT CLAIM**

**IMPORTANT NOTICE**

**THIS WATER RIGHT ABSTRACT MAY INCLUDE MODIFICATIONS OF THE WATER RIGHT AS CLAIMED OR AMENDED. MODIFICATIONS ARE AUTHORIZED BY THE MONTANA SUPREME COURT WATER RIGHT CLAIMS EXAMINATION RULES OR BY ORDER OF THE WATER COURT. OBJECTIONS MAY BE FILED ACCORDING TO PROCEDURES OUTLINED IN THE "NOTICE OF ENTRY OF INTERLOCUTORY DECREE AND NOTICE OF AVAILABILITY".**

**Water Right Number:** 76GJ 30138229 STATEMENT OF CLAIM

**Version:** 1 -- ORIGINAL RIGHT

**Status:** ACTIVE

**Owners:** THEOBALD RANCH LLC  
3307 EVERGREEN WAY STE 707 PMB 397  
WASHOUGAL, WA 98671-2065

**Priority Date:** JUNE 1, 1869

**Type of Historical Right:** DECREED

**Purpose (Use):** STOCK

**\*Flow Rate:** A SPECIFIC FLOW RATE HAS NOT BEEN DECREED BECAUSE THIS USE CONSISTS OF STOCK DRINKING DIRECTLY FROM THE SOURCE, OR FROM A DITCH SYSTEM. THE FLOW RATE IS LIMITED TO THE MINIMUM AMOUNT HISTORICALLY NECESSARY TO SUSTAIN THIS PURPOSE.

**\*Volume:** THIS RIGHT INCLUDES THE AMOUNT OF WATER CONSUMPTIVELY USED FOR STOCKWATERING PURPOSES AT THE RATE OF 30 GALLONS PER DAY PER ANIMAL UNIT. ANIMAL UNITS SHALL BE BASED ON REASONABLE CARRYING CAPACITY AND HISTORICAL USE OF THE AREA SERVICED BY THIS WATER SOURCE.

**\*Source Name:** SPRING, UNNAMED TRIBUTARY OF FLINT CREEK

**Source Type:** SURFACE WATER

**\*Point of Diversion and Means of Diversion:**

| <u>ID</u> | <u>Govt Lot</u> | <u>Qtr Sec</u> | <u>Sec</u> | <u>Twp</u> | <u>Rge</u> | <u>County</u> |
|-----------|-----------------|----------------|------------|------------|------------|---------------|
| 1         |                 | E2NESW         | 25         | 10N        | 13W        | GRANITE       |

**Period of Diversion:** JANUARY 1 TO DECEMBER 31

**Diversion Means:** LIVESTOCK DIRECT FROM SOURCE

**Period of Use:** JANUARY 1 TO DECEMBER 31

**\*Place of Use:**

| <u>ID</u> | <u>Acres</u> | <u>Govt Lot</u> | <u>Qtr Sec</u> | <u>Sec</u> | <u>Twp</u> | <u>Rge</u> | <u>County</u> |
|-----------|--------------|-----------------|----------------|------------|------------|------------|---------------|
| 1         |              |                 | E2NESW         | 25         | 10N        | 13W        | GRANITE       |

---

**Remarks:**

THE TYPE OF HISTORICAL RIGHT WAS AMENDED BY THE CLAIMANT ON 07/13/2020.

**THE FOLLOWING ISSUES WERE IDENTIFIED BY THE DNRC DURING ITS EXAMINATION OF THIS WATER RIGHT CLAIM.**

THIS CLAIM NUMBER WAS NOT INCLUDED IN THE BASIN 76GJ DECREE ISSUED 05/19/2016.

FILING FEE INSUFFICIENT TO COVER CLAIM. TOTAL AMOUNT DUE \$130.00

THE TYPE OF HISTORICAL RIGHT MAY BE QUESTIONABLE. DOCUMENTATION SUBMITTED WITH THE CLAIM INDICATES A USE RIGHT.

**A BETTER UNDERSTANDING OF YOUR CLAIMED WATER RIGHT CAN BE OBTAINED BY COMPARING YOUR RIGHT WITH OTHER CLAIMS IN THE BASIN. FOR EXAMPLE, COMPARE PRIORITY DATES, FLOW RATES, VOLUMES, OR ACRES IRRIGATED. ALSO, YOUR WATER RIGHT MAY BE SUBJECT TO WATER RIGHTS IN ADJOINING SUBBASINS OR BASINS AS WELL AS BEING SUBJECT TO OTHER RIGHTS ON YOUR SOURCE OF SUPPLY. FINALLY, YOUR WATER RIGHT MAY BE SUBJECT TO INDIAN RESERVED AND FEDERAL RESERVED WATER RIGHTS.**

**COMPLETE DETAILS REGARDING THE DNRC PREPARATION OF THIS INTERLOCUTORY DECREE AND RELATED MATERIALS CAN BE REVIEWED AT THE OFFICE LOCATIONS IDENTIFIED IN THE DOCUMENT ENTITLED "NOTICE OF ENTRY OF INTERLOCUTORY DECREE AND NOTICE OF AVAILABILITY."**

**SEE GENERAL FINDINGS OF FACT AND CONCLUSIONS OF LAW FOR FURTHER EXPLANATION OF YOUR CLAIMED WATER RIGHT. THESE FINDINGS CAN BE FOUND AS INDICATED IN THE DOCUMENT ENTITLED "NOTICE OF ENTRY OF INTERLOCUTORY DECREE AND NOTICE OF AVAILABILITY." IF YOU NEED OBJECTION FORMS, OR HAVE QUESTIONS ABOUT WATER COURT PROCEDURES OR CHANGES TO YOUR RIGHT, YOU CAN CONTACT THE WATER COURT BY CALLING 1-800-624-3270 (WITHIN MONTANA ONLY) OR 1-406-586-4364, OR BY WRITING TO P.O. BOX 1389, BOZEMAN, MT 59771-1389.**

**INTERLOCUTORY DECREE  
FLINT CREEK  
BASIN 76GJ  
ABSTRACT OF WATER RIGHT CLAIM**

**IMPORTANT NOTICE**

**THIS WATER RIGHT ABSTRACT MAY INCLUDE MODIFICATIONS OF THE WATER RIGHT AS CLAIMED OR AMENDED. MODIFICATIONS ARE AUTHORIZED BY THE MONTANA SUPREME COURT WATER RIGHT CLAIMS EXAMINATION RULES OR BY ORDER OF THE WATER COURT. OBJECTIONS MAY BE FILED ACCORDING TO PROCEDURES OUTLINED IN THE "NOTICE OF ENTRY OF INTERLOCUTORY DECREE AND NOTICE OF AVAILABILITY".**

**Water Right Number:** 76GJ 30138236 STATEMENT OF CLAIM

**Version:** 1 -- ORIGINAL RIGHT

**Status:** ACTIVE

**Owners:** THEOBALD RANCH LLC  
3307 EVERGREEN WAY STE 707 PMB 397  
WASHOUGAL, WA 98671-2065

**Priority Date:** JUNE 1, 1869

**Type of Historical Right:** DECREED

**Purpose (Use):** STOCK

**\*Flow Rate:** A SPECIFIC FLOW RATE HAS NOT BEEN DECREED BECAUSE THIS USE CONSISTS OF STOCK DRINKING DIRECTLY FROM THE SOURCE, OR FROM A DITCH SYSTEM. THE FLOW RATE IS LIMITED TO THE MINIMUM AMOUNT HISTORICALLY NECESSARY TO SUSTAIN THIS PURPOSE.

**\*Volume:** THIS RIGHT INCLUDES THE AMOUNT OF WATER CONSUMPTIVELY USED FOR STOCKWATERING PURPOSES AT THE RATE OF 30 GALLONS PER DAY PER ANIMAL UNIT. ANIMAL UNITS SHALL BE BASED ON REASONABLE CARRYING CAPACITY AND HISTORICAL USE OF THE AREA SERVICED BY THIS WATER SOURCE.

**Source Name:** FLINT CREEK

**Source Type:** SURFACE WATER

**Point of Diversion and Means of Diversion:**

| <u>ID</u> | <u>Govt Lot</u> | <u>Qtr</u> | <u>Sec</u> | <u>Twp</u> | <u>Rge</u> | <u>County</u> |
|-----------|-----------------|------------|------------|------------|------------|---------------|
| 1         |                 | SW         | 25         | 10N        | 13W        | GRANITE       |

**Period of Diversion:** JANUARY 1 TO DECEMBER 31

**Diversion Means:** LIVESTOCK DIRECT FROM SOURCE

|   |  |        |    |     |     |         |
|---|--|--------|----|-----|-----|---------|
| 2 |  | W2NWNE | 25 | 10N | 13W | GRANITE |
|---|--|--------|----|-----|-----|---------|

**Period of Diversion:** JANUARY 1 TO DECEMBER 31

**Diversion Means:** LIVESTOCK DIRECT FROM SOURCE

**Period of Use:** JANUARY 1 TO DECEMBER 31

**Place of Use:**

| <u>ID</u> | <u>Acres</u> | <u>Govt Lot</u> | <u>Qtr Sec</u> | <u>Sec</u> | <u>Twp</u> | <u>Rge</u> | <u>County</u> |
|-----------|--------------|-----------------|----------------|------------|------------|------------|---------------|
| 1         |              |                 | SW             | 25         | 10N        | 13W        | GRANITE       |
| 2         |              |                 | W2NWNE         | 25         | 10N        | 13W        | GRANITE       |

**Remarks:**

**THE FOLLOWING ISSUES WERE IDENTIFIED BY THE DNRC DURING ITS EXAMINATION OF THIS WATER RIGHT CLAIM.**

THIS CLAIM NUMBER WAS NOT INCLUDED IN THE BASIN 76GJ DECREE ISSUED 05/19/2016.

FILING FEE INSUFFICIENT TO COVER CLAIM. TOTAL AMOUNT DUE \$130.00

THE TYPE OF HISTORICAL RIGHT MAY BE QUESTIONABLE. DOCUMENTATION SUBMITTED WITH THE CLAIM INDICATES A USE RIGHT.

**A BETTER UNDERSTANDING OF YOUR CLAIMED WATER RIGHT CAN BE OBTAINED BY COMPARING YOUR RIGHT WITH OTHER CLAIMS IN THE BASIN. FOR EXAMPLE, COMPARE PRIORITY DATES, FLOW RATES, VOLUMES, OR ACRES IRRIGATED. ALSO, YOUR WATER RIGHT MAY BE SUBJECT TO WATER RIGHTS IN ADJOINING SUBBASINS OR BASINS AS WELL AS BEING SUBJECT TO OTHER RIGHTS ON YOUR SOURCE OF SUPPLY. FINALLY, YOUR WATER RIGHT MAY BE SUBJECT TO INDIAN RESERVED AND FEDERAL RESERVED WATER RIGHTS.**

**COMPLETE DETAILS REGARDING THE DNRC PREPARATION OF THIS INTERLOCUTORY DECREE AND RELATED MATERIALS CAN BE REVIEWED AT THE OFFICE LOCATIONS IDENTIFIED IN THE DOCUMENT ENTITLED "NOTICE OF ENTRY OF INTERLOCUTORY DECREE AND NOTICE OF AVAILABILITY."**

**SEE GENERAL FINDINGS OF FACT AND CONCLUSIONS OF LAW FOR FURTHER EXPLANATION OF YOUR CLAIMED WATER RIGHT. THESE FINDINGS CAN BE FOUND AS INDICATED IN THE DOCUMENT ENTITLED "NOTICE OF ENTRY OF INTERLOCUTORY DECREE AND NOTICE OF AVAILABILITY." IF YOU NEED OBJECTION FORMS, OR HAVE QUESTIONS ABOUT WATER COURT PROCEDURES OR CHANGES TO YOUR RIGHT, YOU CAN CONTACT THE WATER COURT BY CALLING 1-800-624-3270 (WITHIN MONTANA ONLY) OR 1-406-586-4364, OR BY WRITING TO P.O. BOX 1389, BOZEMAN, MT 59771-1389.**

**INTERLOCUTORY DECREE  
FLINT CREEK  
BASIN 76GJ  
ABSTRACT OF WATER RIGHT CLAIM**

**IMPORTANT NOTICE**

**THIS WATER RIGHT ABSTRACT MAY INCLUDE MODIFICATIONS OF THE WATER RIGHT AS CLAIMED OR AMENDED. MODIFICATIONS ARE AUTHORIZED BY THE MONTANA SUPREME COURT WATER RIGHT CLAIMS EXAMINATION RULES OR BY ORDER OF THE WATER COURT. OBJECTIONS MAY BE FILED ACCORDING TO PROCEDURES OUTLINED IN THE "NOTICE OF ENTRY OF INTERLOCUTORY DECREE AND NOTICE OF AVAILABILITY".**

**Water Right Number:** 76GJ 30138856 STATEMENT OF CLAIM

**Version:** 1 -- ORIGINAL RIGHT

**Status:** ACTIVE

**Owners:** MCCLAIN FAMILY TRUST  
PO BOX 1151  
PHILIPSBURG, MT 59858-1151

**Priority Date:**

**Type of Historical Right:**

**Purpose (Use):** STOCK

**\*Flow Rate:** A SPECIFIC FLOW RATE HAS NOT BEEN DECREED BECAUSE THIS USE CONSISTS OF STOCK DRINKING DIRECTLY FROM THE SOURCE, OR FROM A DITCH SYSTEM. THE FLOW RATE IS LIMITED TO THE MINIMUM AMOUNT HISTORICALLY NECESSARY TO SUSTAIN THIS PURPOSE.

**\*Volume:** THIS RIGHT INCLUDES THE AMOUNT OF WATER CONSUMPTIVELY USED FOR STOCKWATERING PURPOSES AT THE RATE OF 30 GALLONS PER DAY PER ANIMAL UNIT. ANIMAL UNITS SHALL BE BASED ON REASONABLE CARRYING CAPACITY AND HISTORICAL USE OF THE AREA SERVICED BY THIS WATER SOURCE.

**\*Source Name:** SPRING, UNNAMED TRIBUTARY OF TROUT CREEK

**Source Type:** SURFACE WATER

**\*Point of Diversion and Means of Diversion:**

| <u>ID</u> | <u>Govt Lot</u> | <u>Qtr Sec</u> | <u>Sec</u> | <u>Twp</u> | <u>Rge</u> | <u>County</u> |
|-----------|-----------------|----------------|------------|------------|------------|---------------|
| 1         |                 | SWNWSE         | 21         | 6N         | 14W        | GRANITE       |

**Period of Diversion:** JANUARY 1 TO DECEMBER 31

**Diversion Means:** LIVESTOCK DIRECT FROM SOURCE

**Period of Use:** JANUARY 1 TO DECEMBER 31

**\*Place of Use:**

| <u>ID</u> | <u>Acres</u> | <u>Govt Lot</u> | <u>Qtr Sec</u> | <u>Sec</u> | <u>Twp</u> | <u>Rge</u> | <u>County</u> |
|-----------|--------------|-----------------|----------------|------------|------------|------------|---------------|
| 1         |              |                 | SWNWSE         | 21         | 6N         | 14W        | GRANITE       |

---

**Remarks:**

**THE FOLLOWING ISSUES WERE IDENTIFIED BY THE DNRC DURING ITS EXAMINATION OF THIS WATER RIGHT CLAIM.**

THIS CLAIM NUMBER WAS NOT INCLUDED IN THE BASIN 76GJ DECREE ISSUED 05/19/2016.

NO PRIORITY DATE WAS CLAIMED.

NO TYPE OF HISTORICAL RIGHT WAS CLAIMED. DOCUMENTATION TO SUPPORT THE TYPE OF HISTORICAL RIGHT WAS NOT SUBMITTED WITH THIS CLAIM.

**A BETTER UNDERSTANDING OF YOUR CLAIMED WATER RIGHT CAN BE OBTAINED BY COMPARING YOUR RIGHT WITH OTHER CLAIMS IN THE BASIN. FOR EXAMPLE, COMPARE PRIORITY DATES, FLOW RATES, VOLUMES, OR ACRES IRRIGATED. ALSO, YOUR WATER RIGHT MAY BE SUBJECT TO WATER RIGHTS IN ADJOINING SUBBASINS OR BASINS AS WELL AS BEING SUBJECT TO OTHER RIGHTS ON YOUR SOURCE OF SUPPLY. FINALLY, YOUR WATER RIGHT MAY BE SUBJECT TO INDIAN RESERVED AND FEDERAL RESERVED WATER RIGHTS.**

**COMPLETE DETAILS REGARDING THE DNRC PREPARATION OF THIS INTERLOCUTORY DECREE AND RELATED MATERIALS CAN BE REVIEWED AT THE OFFICE LOCATIONS IDENTIFIED IN THE DOCUMENT ENTITLED "NOTICE OF ENTRY OF INTERLOCUTORY DECREE AND NOTICE OF AVAILABILITY."**

**SEE GENERAL FINDINGS OF FACT AND CONCLUSIONS OF LAW FOR FURTHER EXPLANATION OF YOUR CLAIMED WATER RIGHT. THESE FINDINGS CAN BE FOUND AS INDICATED IN THE DOCUMENT ENTITLED "NOTICE OF ENTRY OF INTERLOCUTORY DECREE AND NOTICE OF AVAILABILITY." IF YOU NEED OBJECTION FORMS, OR HAVE QUESTIONS ABOUT WATER COURT PROCEDURES OR CHANGES TO YOUR RIGHT, YOU CAN CONTACT THE WATER COURT BY CALLING 1-800-624-3270 (WITHIN MONTANA ONLY) OR 1-406-586-4364, OR BY WRITING TO P.O. BOX 1389, BOZEMAN, MT 59771-1389.**

**INTERLOCUTORY DECREE  
FLINT CREEK  
BASIN 76GJ  
ABSTRACT OF WATER RIGHT CLAIM**

**IMPORTANT NOTICE**

**THIS WATER RIGHT ABSTRACT MAY INCLUDE MODIFICATIONS OF THE WATER RIGHT AS CLAIMED OR AMENDED. MODIFICATIONS ARE AUTHORIZED BY THE MONTANA SUPREME COURT WATER RIGHT CLAIMS EXAMINATION RULES OR BY ORDER OF THE WATER COURT. OBJECTIONS MAY BE FILED ACCORDING TO PROCEDURES OUTLINED IN THE "NOTICE OF ENTRY OF INTERLOCUTORY DECREE AND NOTICE OF AVAILABILITY".**

**Water Right Number:** 76GJ 30138886 STATEMENT OF CLAIM  
**Version:** 1 -- ORIGINAL RIGHT  
**Status:** ACTIVE

**Owners:** MCCLAIN FAMILY TRUST  
PO BOX 1151  
PHILIPSBURG, MT 59858-1151

**Priority Date:** FEBRUARY 14, 1996

**Type of Historical Right:** USE

**Purpose (Use):** STOCK

**Flow Rate:** 20.00 GPM

**\*Volume:** THIS RIGHT INCLUDES THE AMOUNT OF WATER CONSUMPTIVELY USED FOR STOCKWATERING PURPOSES AT THE RATE OF 30 GALLONS PER DAY PER ANIMAL UNIT. ANIMAL UNITS SHALL BE BASED ON REASONABLE CARRYING CAPACITY AND HISTORICAL USE OF THE AREA SERVICED BY THIS WATER SOURCE.

**\*Source Name:** GROUNDWATER

**Source Type:** GROUNDWATER

**\*Point of Diversion and Means of Diversion:**

| <u>ID</u> | <u>Govt Lot</u> | <u>Qtr Sec</u> | <u>Sec</u> | <u>Twp</u> | <u>Rge</u> | <u>County</u> |
|-----------|-----------------|----------------|------------|------------|------------|---------------|
| 1         |                 | SWNWSE         | 21         | 6N         | 14W        | GRANITE       |

**Period of Diversion:** JANUARY 1 TO DECEMBER 31


**Diversion Means:** WELL

**Period of Use:** JANUARY 1 TO DECEMBER 31

**\*Place of Use:**

| <u>ID</u> | <u>Acres</u> | <u>Govt Lot</u> | <u>Qtr Sec</u> | <u>Sec</u> | <u>Twp</u> | <u>Rge</u> | <u>County</u> |
|-----------|--------------|-----------------|----------------|------------|------------|------------|---------------|
| 1         |              |                 | SWNWSE         | 21         | 6N         | 14W        | GRANITE       |

**Remarks:**



**THE FOLLOWING ISSUES WERE IDENTIFIED BY THE DNRC DURING ITS EXAMINATION OF THIS WATER RIGHT CLAIM.**

THIS CLAIM NUMBER WAS NOT INCLUDED IN THE BASIN 76GJ DECREE ISSUED 05/19/2016.

THE CLAIMED PRIORITY DATE INDICATES AN APPROPRIATION OF WATER AFTER JUNE 30, 1973.

**A BETTER UNDERSTANDING OF YOUR CLAIMED WATER RIGHT CAN BE OBTAINED BY COMPARING YOUR RIGHT WITH OTHER CLAIMS IN THE BASIN. FOR EXAMPLE, COMPARE PRIORITY DATES, FLOW RATES, VOLUMES, OR ACRES IRRIGATED. ALSO, YOUR WATER RIGHT MAY BE SUBJECT TO WATER RIGHTS IN ADJOINING SUBBASINS OR BASINS AS WELL AS BEING SUBJECT TO OTHER RIGHTS ON YOUR SOURCE OF SUPPLY. FINALLY, YOUR WATER RIGHT MAY BE SUBJECT TO INDIAN RESERVED AND FEDERAL RESERVED WATER RIGHTS.**

**COMPLETE DETAILS REGARDING THE DNRC PREPARATION OF THIS INTERLOCUTORY DECREE AND RELATED MATERIALS CAN BE REVIEWED AT THE OFFICE LOCATIONS IDENTIFIED IN THE DOCUMENT ENTITLED "NOTICE OF ENTRY OF INTERLOCUTORY DECREE AND NOTICE OF AVAILABILITY."**

**SEE GENERAL FINDINGS OF FACT AND CONCLUSIONS OF LAW FOR FURTHER EXPLANATION OF YOUR CLAIMED WATER RIGHT. THESE FINDINGS CAN BE FOUND AS INDICATED IN THE DOCUMENT ENTITLED "NOTICE OF ENTRY OF INTERLOCUTORY DECREE AND NOTICE OF AVAILABILITY." IF YOU NEED OBJECTION FORMS, OR HAVE QUESTIONS ABOUT WATER COURT PROCEDURES OR CHANGES TO YOUR RIGHT, YOU CAN CONTACT THE WATER COURT BY CALLING 1-800-624-3270 (WITHIN MONTANA ONLY) OR 1-406-586-4364, OR BY WRITING TO P.O. BOX 1389, BOZEMAN, MT 59771-1389.**

**INTERLOCUTORY DECREE  
FLINT CREEK  
BASIN 76GJ  
ABSTRACT OF WATER RIGHT CLAIM**

**IMPORTANT NOTICE**

**THIS WATER RIGHT ABSTRACT MAY INCLUDE MODIFICATIONS OF THE WATER RIGHT AS CLAIMED OR AMENDED. MODIFICATIONS ARE AUTHORIZED BY THE MONTANA SUPREME COURT WATER RIGHT CLAIMS EXAMINATION RULES OR BY ORDER OF THE WATER COURT. OBJECTIONS MAY BE FILED ACCORDING TO PROCEDURES OUTLINED IN THE "NOTICE OF ENTRY OF INTERLOCUTORY DECREE AND NOTICE OF AVAILABILITY".**

**Water Right Number:** 76GJ 30138894 STATEMENT OF CLAIM

**Version:** 1 -- ORIGINAL RIGHT

**Status:** ACTIVE

**Owners:** DEBORAH A MCCLAIN  
PO BOX 547  
PHILIPSBURG, MT 59858-0547

**Priority Date:**

**Type of Historical Right:**

**Purpose (Use):** STOCK

**\*Flow Rate:** A SPECIFIC FLOW RATE HAS NOT BEEN DECREED BECAUSE THIS USE CONSISTS OF STOCK DRINKING DIRECTLY FROM THE SOURCE, OR FROM A DITCH SYSTEM. THE FLOW RATE IS LIMITED TO THE MINIMUM AMOUNT HISTORICALLY NECESSARY TO SUSTAIN THIS PURPOSE.

**\*Volume:** THIS RIGHT INCLUDES THE AMOUNT OF WATER CONSUMPTIVELY USED FOR STOCKWATERING PURPOSES AT THE RATE OF 30 GALLONS PER DAY PER ANIMAL UNIT. ANIMAL UNITS SHALL BE BASED ON REASONABLE CARRYING CAPACITY AND HISTORICAL USE OF THE AREA SERVICED BY THIS WATER SOURCE.

**\*Source Name:** SPRING, UNNAMED TRIBUTARY OF TROUT CREEK

**Source Type:** SURFACE WATER

**\*Point of Diversion and Means of Diversion:**

| <u>ID</u> | <u>Govt Lot</u> | <u>Qtr Sec</u> | <u>Sec</u> | <u>Twp</u> | <u>Rge</u> | <u>County</u> |
|-----------|-----------------|----------------|------------|------------|------------|---------------|
| 1         |                 | NESESW         | 21         | 6N         | 14W        | GRANITE       |

**Period of Diversion:** JANUARY 1 TO DECEMBER 31

**Diversion Means:** LIVESTOCK DIRECT FROM SOURCE

**Period of Use:** JANUARY 1 TO DECEMBER 31

**\*Place of Use:**

| <u>ID</u> | <u>Acres</u> | <u>Govt Lot</u> | <u>Qtr Sec</u> | <u>Sec</u> | <u>Twp</u> | <u>Rge</u> | <u>County</u> |
|-----------|--------------|-----------------|----------------|------------|------------|------------|---------------|
| 1         |              |                 | NESESW         | 21         | 6N         | 14W        | GRANITE       |

---

**Remarks:**

**THE FOLLOWING ISSUES WERE IDENTIFIED BY THE DNRC DURING ITS EXAMINATION OF THIS WATER RIGHT CLAIM.**

THIS CLAIM NUMBER WAS NOT INCLUDED IN THE BASIN 76GJ DECREE ISSUED 05/19/2016.

NO PRIORITY DATE WAS CLAIMED.

NO TYPE OF HISTORICAL RIGHT WAS CLAIMED. DOCUMENTATION TO SUPPORT THE TYPE OF HISTORICAL RIGHT WAS NOT SUBMITTED WITH THIS CLAIM.

**A BETTER UNDERSTANDING OF YOUR CLAIMED WATER RIGHT CAN BE OBTAINED BY COMPARING YOUR RIGHT WITH OTHER CLAIMS IN THE BASIN. FOR EXAMPLE, COMPARE PRIORITY DATES, FLOW RATES, VOLUMES, OR ACRES IRRIGATED. ALSO, YOUR WATER RIGHT MAY BE SUBJECT TO WATER RIGHTS IN ADJOINING SUBBASINS OR BASINS AS WELL AS BEING SUBJECT TO OTHER RIGHTS ON YOUR SOURCE OF SUPPLY. FINALLY, YOUR WATER RIGHT MAY BE SUBJECT TO INDIAN RESERVED AND FEDERAL RESERVED WATER RIGHTS.**

**COMPLETE DETAILS REGARDING THE DNRC PREPARATION OF THIS INTERLOCUTORY DECREE AND RELATED MATERIALS CAN BE REVIEWED AT THE OFFICE LOCATIONS IDENTIFIED IN THE DOCUMENT ENTITLED "NOTICE OF ENTRY OF INTERLOCUTORY DECREE AND NOTICE OF AVAILABILITY."**

**SEE GENERAL FINDINGS OF FACT AND CONCLUSIONS OF LAW FOR FURTHER EXPLANATION OF YOUR CLAIMED WATER RIGHT. THESE FINDINGS CAN BE FOUND AS INDICATED IN THE DOCUMENT ENTITLED "NOTICE OF ENTRY OF INTERLOCUTORY DECREE AND NOTICE OF AVAILABILITY." IF YOU NEED OBJECTION FORMS, OR HAVE QUESTIONS ABOUT WATER COURT PROCEDURES OR CHANGES TO YOUR RIGHT, YOU CAN CONTACT THE WATER COURT BY CALLING 1-800-624-3270 (WITHIN MONTANA ONLY) OR 1-406-586-4364, OR BY WRITING TO P.O. BOX 1389, BOZEMAN, MT 59771-1389.**

**INTERLOCUTORY DECREE  
FLINT CREEK  
BASIN 76GJ  
ABSTRACT OF WATER RIGHT CLAIM**

**IMPORTANT NOTICE**

**THIS WATER RIGHT ABSTRACT MAY INCLUDE MODIFICATIONS OF THE WATER RIGHT AS CLAIMED OR AMENDED. MODIFICATIONS ARE AUTHORIZED BY THE MONTANA SUPREME COURT WATER RIGHT CLAIMS EXAMINATION RULES OR BY ORDER OF THE WATER COURT. OBJECTIONS MAY BE FILED ACCORDING TO PROCEDURES OUTLINED IN THE "NOTICE OF ENTRY OF INTERLOCUTORY DECREE AND NOTICE OF AVAILABILITY".**

**Water Right Number:** 76GJ 30138896 STATEMENT OF CLAIM

**Version:** 1 -- ORIGINAL RIGHT

**Status:** ACTIVE

**Owners:** MCCLAIN FAMILY TRUST  
PO BOX 1151  
PHILIPSBURG, MT 59858-1151

**Priority Date:** FEBRUARY 12, 1996

**Type of Historical Right:** DECREED

**Purpose (Use):** STOCK

**\*Flow Rate:** A SPECIFIC FLOW RATE HAS NOT BEEN DECREED BECAUSE THIS USE CONSISTS OF STOCK DRINKING DIRECTLY FROM THE SOURCE, OR FROM A DITCH SYSTEM. THE FLOW RATE IS LIMITED TO THE MINIMUM AMOUNT HISTORICALLY NECESSARY TO SUSTAIN THIS PURPOSE.

**\*Volume:** THIS RIGHT INCLUDES THE AMOUNT OF WATER CONSUMPTIVELY USED FOR STOCKWATERING PURPOSES AT THE RATE OF 30 GALLONS PER DAY PER ANIMAL UNIT. ANIMAL UNITS SHALL BE BASED ON REASONABLE CARRYING CAPACITY AND HISTORICAL USE OF THE AREA SERVICED BY THIS WATER SOURCE.

**\*Source Name:** SPRING, UNNAMED TRIBUTARY OF TROUT CREEK

**Source Type:** SURFACE WATER

**\*Point of Diversion and Means of Diversion:**

| <u>ID</u> | <u>Govt Lot</u> | <u>Qtr Sec</u> | <u>Sec</u> | <u>Twp</u> | <u>Rge</u> | <u>County</u> |
|-----------|-----------------|----------------|------------|------------|------------|---------------|
| 1         |                 | SESWSW         | 21         | 6N         | 14W        | GRANITE       |

**Period of Diversion:** JANUARY 1 TO DECEMBER 31

**Diversion Means:** LIVESTOCK DIRECT FROM SOURCE

**Period of Use:** JANUARY 1 TO DECEMBER 31

**\*Place of Use:**

| <u>ID</u> | <u>Acres</u> | <u>Govt Lot</u> | <u>Qtr Sec</u> | <u>Sec</u> | <u>Twp</u> | <u>Rge</u> | <u>County</u> |
|-----------|--------------|-----------------|----------------|------------|------------|------------|---------------|
| 1         |              |                 | SESWSW         | 21         | 6N         | 14W        | GRANITE       |

---

**Remarks:**

**THE FOLLOWING ISSUES WERE IDENTIFIED BY THE DNRC DURING ITS EXAMINATION OF THIS WATER RIGHT CLAIM.**

THIS CLAIM NUMBER WAS NOT INCLUDED IN THE BASIN 76GJ DECREE ISSUED 05/19/2016.

THE TYPE OF HISTORICAL RIGHT AND PRIORITY DATE MAY BE QUESTIONABLE. DOCUMENTATION TO SUPPORT THE TYPE OF HISTORICAL RIGHT AND PRIORITY DATE WAS NOT SUBMITTED WITH THIS CLAIM.

THE CLAIMED PRIORITY DATE INDICATES AN APPROPRIATION OF WATER AFTER JUNE 30, 1973.

THIS CLAIM DOES NOT APPEAR TO MEET THE DEFINITION OF AN EXEMPT RIGHT UNDER SECTION 85-2-222 (1), MCA.

**A BETTER UNDERSTANDING OF YOUR CLAIMED WATER RIGHT CAN BE OBTAINED BY COMPARING YOUR RIGHT WITH OTHER CLAIMS IN THE BASIN. FOR EXAMPLE, COMPARE PRIORITY DATES, FLOW RATES, VOLUMES, OR ACRES IRRIGATED. ALSO, YOUR WATER RIGHT MAY BE SUBJECT TO WATER RIGHTS IN ADJOINING SUBBASINS OR BASINS AS WELL AS BEING SUBJECT TO OTHER RIGHTS ON YOUR SOURCE OF SUPPLY. FINALLY, YOUR WATER RIGHT MAY BE SUBJECT TO INDIAN RESERVED AND FEDERAL RESERVED WATER RIGHTS.**

**COMPLETE DETAILS REGARDING THE DNRC PREPARATION OF THIS INTERLOCUTORY DECREE AND RELATED MATERIALS CAN BE REVIEWED AT THE OFFICE LOCATIONS IDENTIFIED IN THE DOCUMENT ENTITLED "NOTICE OF ENTRY OF INTERLOCUTORY DECREE AND NOTICE OF AVAILABILITY."**

**SEE GENERAL FINDINGS OF FACT AND CONCLUSIONS OF LAW FOR FURTHER EXPLANATION OF YOUR CLAIMED WATER RIGHT. THESE FINDINGS CAN BE FOUND AS INDICATED IN THE DOCUMENT ENTITLED "NOTICE OF ENTRY OF INTERLOCUTORY DECREE AND NOTICE OF AVAILABILITY." IF YOU NEED OBJECTION FORMS, OR HAVE QUESTIONS ABOUT WATER COURT PROCEDURES OR CHANGES TO YOUR RIGHT, YOU CAN CONTACT THE WATER COURT BY CALLING 1-800-624-3270 (WITHIN MONTANA ONLY) OR 1-406-586-4364, OR BY WRITING TO P.O. BOX 1389, BOZEMAN, MT 59771-1389.**

**INTERLOCUTORY DECREE  
FLINT CREEK  
BASIN 76GJ  
ABSTRACT OF WATER RIGHT CLAIM**

**IMPORTANT NOTICE**

**THIS WATER RIGHT ABSTRACT MAY INCLUDE MODIFICATIONS OF THE WATER RIGHT AS CLAIMED OR AMENDED. MODIFICATIONS ARE AUTHORIZED BY THE MONTANA SUPREME COURT WATER RIGHT CLAIMS EXAMINATION RULES OR BY ORDER OF THE WATER COURT. OBJECTIONS MAY BE FILED ACCORDING TO PROCEDURES OUTLINED IN THE "NOTICE OF ENTRY OF INTERLOCUTORY DECREE AND NOTICE OF AVAILABILITY".**

**Water Right Number:** 76GJ 30138897 STATEMENT OF CLAIM

**Version:** 1 -- ORIGINAL RIGHT

**Status:** ACTIVE

**Owners:** MCCLAIN FAMILY TRUST  
PO BOX 1151  
PHILIPSBURG, MT 59858-1151

**Priority Date:** FEBRUARY 12, 1996

**Type of Historical Right:** DECREED

**Purpose (Use):** STOCK

**Flow Rate:** 20.00 GPM

**\*Volume:** THIS RIGHT INCLUDES THE AMOUNT OF WATER CONSUMPTIVELY USED FOR STOCKWATERING PURPOSES AT THE RATE OF 30 GALLONS PER DAY PER ANIMAL UNIT. ANIMAL UNITS SHALL BE BASED ON REASONABLE CARRYING CAPACITY AND HISTORICAL USE OF THE AREA SERVICED BY THIS WATER SOURCE.

**\*Source Name:** GROUNDWATER

**Source Type:** GROUNDWATER

**\*Point of Diversion and Means of Diversion:**

| <u>ID</u> | <u>Govt Lot</u> | <u>Qtr Sec</u> | <u>Sec</u> | <u>Twp</u> | <u>Rge</u> | <u>County</u> |
|-----------|-----------------|----------------|------------|------------|------------|---------------|
| 1         |                 | NWSWSE         | 21         | 6N         | 14W        | GRANITE       |

**Period of Diversion:** JANUARY 1 TO DECEMBER 31


**Diversion Means:** WELL

**Period of Use:** JANUARY 1 TO DECEMBER 31

**\*Place of Use:**

| <u>ID</u> | <u>Acres</u> | <u>Govt Lot</u> | <u>Qtr Sec</u> | <u>Sec</u> | <u>Twp</u> | <u>Rge</u> | <u>County</u> |
|-----------|--------------|-----------------|----------------|------------|------------|------------|---------------|
| 1         |              |                 | NWSWSE         | 21         | 6N         | 14W        | GRANITE       |

**Remarks:**



**THE FOLLOWING ISSUES WERE IDENTIFIED BY THE DNRC DURING ITS EXAMINATION OF THIS WATER RIGHT CLAIM.**

THIS CLAIM NUMBER WAS NOT INCLUDED IN THE BASIN 76GJ DECREE ISSUED 05/19/2016.

THE CLAIMED PRIORITY DATE INDICATES AN APPROPRIATION OF WATER AFTER JUNE 30, 1973.

THIS CLAIM DOES NOT APPEAR TO MEET THE DEFINITION OF AN EXEMPT RIGHT UNDER SECTION 85-2-222 (1), MCA.

THE TYPE OF HISTORICAL RIGHT MAY BE QUESTIONABLE. DOCUMENTATION SUBMITTED WITH THE CLAIM INDICATES A USE RIGHT.

**A BETTER UNDERSTANDING OF YOUR CLAIMED WATER RIGHT CAN BE OBTAINED BY COMPARING YOUR RIGHT WITH OTHER CLAIMS IN THE BASIN. FOR EXAMPLE, COMPARE PRIORITY DATES, FLOW RATES, VOLUMES, OR ACRES IRRIGATED. ALSO, YOUR WATER RIGHT MAY BE SUBJECT TO WATER RIGHTS IN ADJOINING SUBBASINS OR BASINS AS WELL AS BEING SUBJECT TO OTHER RIGHTS ON YOUR SOURCE OF SUPPLY. FINALLY, YOUR WATER RIGHT MAY BE SUBJECT TO INDIAN RESERVED AND FEDERAL RESERVED WATER RIGHTS.**

**COMPLETE DETAILS REGARDING THE DNRC PREPARATION OF THIS INTERLOCUTORY DECREE AND RELATED MATERIALS CAN BE REVIEWED AT THE OFFICE LOCATIONS IDENTIFIED IN THE DOCUMENT ENTITLED "NOTICE OF ENTRY OF INTERLOCUTORY DECREE AND NOTICE OF AVAILABILITY."**

**SEE GENERAL FINDINGS OF FACT AND CONCLUSIONS OF LAW FOR FURTHER EXPLANATION OF YOUR CLAIMED WATER RIGHT. THESE FINDINGS CAN BE FOUND AS INDICATED IN THE DOCUMENT ENTITLED "NOTICE OF ENTRY OF INTERLOCUTORY DECREE AND NOTICE OF AVAILABILITY." IF YOU NEED OBJECTION FORMS, OR HAVE QUESTIONS ABOUT WATER COURT PROCEDURES OR CHANGES TO YOUR RIGHT, YOU CAN CONTACT THE WATER COURT BY CALLING 1-800-624-3270 (WITHIN MONTANA ONLY) OR 1-406-586-4364, OR BY WRITING TO P.O. BOX 1389, BOZEMAN, MT 59771-1389.**

**INTERLOCUTORY DECREE  
FLINT CREEK  
BASIN 76GJ  
ABSTRACT OF WATER RIGHT CLAIM**

**IMPORTANT NOTICE**

**THIS WATER RIGHT ABSTRACT MAY INCLUDE MODIFICATIONS OF THE WATER RIGHT AS CLAIMED OR AMENDED. MODIFICATIONS ARE AUTHORIZED BY THE MONTANA SUPREME COURT WATER RIGHT CLAIMS EXAMINATION RULES OR BY ORDER OF THE WATER COURT. OBJECTIONS MAY BE FILED ACCORDING TO PROCEDURES OUTLINED IN THE "NOTICE OF ENTRY OF INTERLOCUTORY DECREE AND NOTICE OF AVAILABILITY".**

**Water Right Number:** 76GJ 30138908 STATEMENT OF CLAIM

**Version:** 1 -- ORIGINAL RIGHT

**Status:** ACTIVE

**Owners:** CONN LAND HOLDINGS LLC  
158 CONN LN  
HALL, MT 59837-9630

**\*Priority Date:** DECEMBER 31, 1890

**Type of Historical Right:** USE

**Purpose (Use):** DOMESTIC

**Flow Rate:** 45.00 GPM

**Volume:**

**Households:** 1

**Maximum Acres:** 5.00

**\*Source Name:** SPRING, UNNAMED TRIBUTARY OF LOWER WILLOW CREEK, NORTH FORK

**Source Type:** GROUNDWATER

**\*Point of Diversion and Means of Diversion:**

| <u>ID</u> | <u>Govt Lot</u> | <u>Qtr Sec</u> | <u>Sec</u> | <u>Twp</u> | <u>Rge</u> | <u>County</u> |
|-----------|-----------------|----------------|------------|------------|------------|---------------|
| 1         |                 | NWNENW         | 10         | 9N         | 14W        | GRANITE       |

**Period of Diversion:** JANUARY 1 TO DECEMBER 31

**Diversion Means:** SPRING BOX

**Period of Use:** JANUARY 1 TO DECEMBER 31

**\*Place of Use:**

| <u>ID</u> | <u>Acres</u> | <u>Govt Lot</u> | <u>Qtr Sec</u> | <u>Sec</u> | <u>Twp</u> | <u>Rge</u> | <u>County</u> |
|-----------|--------------|-----------------|----------------|------------|------------|------------|---------------|
| 1         | 5.00         |                 | NWNENW         | 10         | 9N         | 14W        | GRANITE       |

**Total:** 5.00

---

**Remarks:**

THE WATER RIGHTS LISTED FOLLOWING THIS STATEMENT ARE MULTIPLE USES OF THE SAME RIGHT. THE USE OF THIS RIGHT FOR SEVERAL PURPOSES DOES NOT INCREASE THE EXTENT OF THE WATER RIGHT. RATHER IT DECREES THE RIGHT TO ALTERNATE AND EXCHANGE THE USE (PURPOSE) OF THE WATER IN ACCORD WITH HISTORICAL PRACTICES.

30138908

30138909

**THE FOLLOWING ISSUES WERE IDENTIFIED BY THE DNRC DURING ITS EXAMINATION OF THIS WATER RIGHT CLAIM.**

THIS CLAIM NUMBER WAS NOT INCLUDED IN THE BASIN 76GJ DECREE ISSUED 05/19/2016.

THE CLAIMED FLOW RATE EXCEEDS THE 35 GPM GUIDELINE FOR THIS PURPOSE AND CANNOT BE CONFIRMED DUE TO LACK OF DATA. IF NO OBJECTIONS ARE FILED TO THE FLOW RATE FOR THIS CLAIM, THE FLOW RATE WILL REMAIN AS IT APPEARS ON THIS ABSTRACT AND THE REMARK WILL BE REMOVED FROM THE CLAIM.

NO VOLUME HAS BEEN CLAIMED. THE VOLUME GUIDELINE FOR THIS PURPOSE IS 14.00 ACRE-FEET PER YEAR.

**A BETTER UNDERSTANDING OF YOUR CLAIMED WATER RIGHT CAN BE OBTAINED BY COMPARING YOUR RIGHT WITH OTHER CLAIMS IN THE BASIN. FOR EXAMPLE, COMPARE PRIORITY DATES, FLOW RATES, VOLUMES, OR ACRES IRRIGATED. ALSO, YOUR WATER RIGHT MAY BE SUBJECT TO WATER RIGHTS IN ADJOINING SUBBASINS OR BASINS AS WELL AS BEING SUBJECT TO OTHER RIGHTS ON YOUR SOURCE OF SUPPLY. FINALLY, YOUR WATER RIGHT MAY BE SUBJECT TO INDIAN RESERVED AND FEDERAL RESERVED WATER RIGHTS.**

**COMPLETE DETAILS REGARDING THE DNRC PREPARATION OF THIS INTERLOCUTORY DECREE AND RELATED MATERIALS CAN BE REVIEWED AT THE OFFICE LOCATIONS IDENTIFIED IN THE DOCUMENT ENTITLED "NOTICE OF ENTRY OF INTERLOCUTORY DECREE AND NOTICE OF AVAILABILITY."**

**SEE GENERAL FINDINGS OF FACT AND CONCLUSIONS OF LAW FOR FURTHER EXPLANATION OF YOUR CLAIMED WATER RIGHT. THESE FINDINGS CAN BE FOUND AS INDICATED IN THE DOCUMENT ENTITLED "NOTICE OF ENTRY OF INTERLOCUTORY DECREE AND NOTICE OF AVAILABILITY." IF YOU NEED OBJECTION FORMS, OR HAVE QUESTIONS ABOUT WATER COURT PROCEDURES OR CHANGES TO YOUR RIGHT, YOU CAN CONTACT THE WATER COURT BY CALLING 1-800-624-3270 (WITHIN MONTANA ONLY) OR 1-406-586-4364, OR BY WRITING TO P.O. BOX 1389, BOZEMAN, MT 59711-1389.**

**INTERLOCUTORY DECREE  
FLINT CREEK  
BASIN 76GJ  
ABSTRACT OF WATER RIGHT CLAIM**

**IMPORTANT NOTICE**

**THIS WATER RIGHT ABSTRACT MAY INCLUDE MODIFICATIONS OF THE WATER RIGHT AS CLAIMED OR AMENDED. MODIFICATIONS ARE AUTHORIZED BY THE MONTANA SUPREME COURT WATER RIGHT CLAIMS EXAMINATION RULES OR BY ORDER OF THE WATER COURT. OBJECTIONS MAY BE FILED ACCORDING TO PROCEDURES OUTLINED IN THE "NOTICE OF ENTRY OF INTERLOCUTORY DECREE AND NOTICE OF AVAILABILITY".**

**Water Right Number:** 76GJ 30138909 STATEMENT OF CLAIM

**Version:** 1 -- ORIGINAL RIGHT

**Status:** ACTIVE

**Owners:** CONN LAND HOLDINGS LLC  
158 CONN LN  
HALL, MT 59837-9630

**\*Priority Date:** DECEMBER 31, 1890

**Type of Historical Right:** USE

**Purpose (Use):** STOCK

**Flow Rate:** 45.00 GPM

**\*Volume:** THIS RIGHT INCLUDES THE AMOUNT OF WATER CONSUMPTIVELY USED FOR STOCKWATERING PURPOSES AT THE RATE OF 30 GALLONS PER DAY PER ANIMAL UNIT. ANIMAL UNITS SHALL BE BASED ON REASONABLE CARRYING CAPACITY AND HISTORICAL USE OF THE AREA SERVICED BY THIS WATER SOURCE.

**\*Source Name:** SPRING, UNNAMED TRIBUTARY OF LOWER WILLOW CREEK, NORTH FORK

**Source Type:** GROUNDWATER

**\*Point of Diversion and Means of Diversion:**

| <u>ID</u> | <u>Govt Lot</u> | <u>Qtr Sec</u> | <u>Sec</u> | <u>Twp</u> | <u>Rge</u> | <u>County</u> |
|-----------|-----------------|----------------|------------|------------|------------|---------------|
| 1         |                 | NWNENW         | 10         | 9N         | 14W        | GRANITE       |

**Period of Diversion:** JANUARY 1 TO DECEMBER 31

**Diversion Means:** SPRING BOX

**Period of Use:** JANUARY 1 TO DECEMBER 31

**\*Place of Use:**

| <u>ID</u> | <u>Acres</u> | <u>Govt Lot</u> | <u>Qtr Sec</u> | <u>Sec</u> | <u>Twp</u> | <u>Rge</u> | <u>County</u> |
|-----------|--------------|-----------------|----------------|------------|------------|------------|---------------|
| 1         |              |                 | NWNENW         | 10         | 9N         | 14W        | GRANITE       |

---

**Remarks:**

THE WATER RIGHTS LISTED FOLLOWING THIS STATEMENT ARE MULTIPLE USES OF THE SAME RIGHT. THE USE OF THIS RIGHT FOR SEVERAL PURPOSES DOES NOT INCREASE THE EXTENT OF THE WATER RIGHT. RATHER IT DECREES THE RIGHT TO ALTERNATE AND EXCHANGE THE USE (PURPOSE) OF THE WATER IN ACCORD WITH HISTORICAL PRACTICES.

30138908

30138909

**THE FOLLOWING ISSUES WERE IDENTIFIED BY THE DNRC DURING ITS EXAMINATION OF THIS WATER RIGHT CLAIM.**

THIS CLAIM NUMBER WAS NOT INCLUDED IN THE BASIN 76GJ DECREE ISSUED 05/19/2016.

THE CLAIMED FLOW RATE EXCEEDS THE 35 GPM GUIDELINE FOR THIS PURPOSE AND CANNOT BE CONFIRMED DUE TO LACK OF DATA. IF NO OBJECTIONS ARE FILED TO THE FLOW RATE FOR THIS CLAIM, THE FLOW RATE WILL REMAIN AS IT APPEARS ON THIS ABSTRACT AND THE REMARK WILL BE REMOVED FROM THE CLAIM.

**A BETTER UNDERSTANDING OF YOUR CLAIMED WATER RIGHT CAN BE OBTAINED BY COMPARING YOUR RIGHT WITH OTHER CLAIMS IN THE BASIN. FOR EXAMPLE, COMPARE PRIORITY DATES, FLOW RATES, VOLUMES, OR ACRES IRRIGATED. ALSO, YOUR WATER RIGHT MAY BE SUBJECT TO WATER RIGHTS IN ADJOINING SUBBASINS OR BASINS AS WELL AS BEING SUBJECT TO OTHER RIGHTS ON YOUR SOURCE OF SUPPLY. FINALLY, YOUR WATER RIGHT MAY BE SUBJECT TO INDIAN RESERVED AND FEDERAL RESERVED WATER RIGHTS.**

**COMPLETE DETAILS REGARDING THE DNRC PREPARATION OF THIS INTERLOCUTORY DECREE AND RELATED MATERIALS CAN BE REVIEWED AT THE OFFICE LOCATIONS IDENTIFIED IN THE DOCUMENT ENTITLED "NOTICE OF ENTRY OF INTERLOCUTORY DECREE AND NOTICE OF AVAILABILITY."**

**SEE GENERAL FINDINGS OF FACT AND CONCLUSIONS OF LAW FOR FURTHER EXPLANATION OF YOUR CLAIMED WATER RIGHT. THESE FINDINGS CAN BE FOUND AS INDICATED IN THE DOCUMENT ENTITLED "NOTICE OF ENTRY OF INTERLOCUTORY DECREE AND NOTICE OF AVAILABILITY." IF YOU NEED OBJECTION FORMS, OR HAVE QUESTIONS ABOUT WATER COURT PROCEDURES OR CHANGES TO YOUR RIGHT, YOU CAN CONTACT THE WATER COURT BY CALLING 1-800-624-3270 (WITHIN MONTANA ONLY) OR 1-406-586-4364, OR BY WRITING TO P.O. BOX 1389, BOZEMAN, MT 59771-1389.**

**INTERLOCUTORY DECREE  
FLINT CREEK  
BASIN 76GJ  
ABSTRACT OF WATER RIGHT CLAIM**

**IMPORTANT NOTICE**

**THIS WATER RIGHT ABSTRACT MAY INCLUDE MODIFICATIONS OF THE WATER RIGHT AS CLAIMED OR AMENDED. MODIFICATIONS ARE AUTHORIZED BY THE MONTANA SUPREME COURT WATER RIGHT CLAIMS EXAMINATION RULES OR BY ORDER OF THE WATER COURT. OBJECTIONS MAY BE FILED ACCORDING TO PROCEDURES OUTLINED IN THE "NOTICE OF ENTRY OF INTERLOCUTORY DECREE AND NOTICE OF AVAILABILITY".**

**Water Right Number:** 76GJ 30141255 STATEMENT OF CLAIM

**Version:** 1 -- ORIGINAL RIGHT

**Status:** ACTIVE

**Owners:** USA (DEPT OF INTERIOR BUREAU OF LAND MGMT)  
5001 SOUTHGATE DR  
BILLINGS, MT 59101-4669

**Priority Date:** MARCH 16, 1938

**Type of Historical Right:** USE

**Purpose (Use):** STOCK

**\*Flow Rate:** A SPECIFIC FLOW RATE HAS NOT BEEN DECREED BECAUSE THIS USE CONSISTS OF STOCK DRINKING DIRECTLY FROM THE SOURCE, OR FROM A DITCH SYSTEM. THE FLOW RATE IS LIMITED TO THE MINIMUM AMOUNT HISTORICALLY NECESSARY TO SUSTAIN THIS PURPOSE.

**\*Volume:** THIS RIGHT INCLUDES THE AMOUNT OF WATER CONSUMPTIVELY USED FOR STOCKWATERING PURPOSES AT THE RATE OF 30 GALLONS PER DAY PER ANIMAL UNIT. ANIMAL UNITS SHALL BE BASED ON REASONABLE CARRYING CAPACITY AND HISTORICAL USE OF THE AREA SERVICED BY THIS WATER SOURCE.

**Source Name:** COPPER CREEK

**Source Type:** SURFACE WATER

**Point of Diversion and Means of Diversion:**

| <u>ID</u>                   | <u>Govt Lot</u>              | <u>Qtr</u> | <u>Sec</u> | <u>Twp</u> | <u>Rge</u> | <u>County</u> |
|-----------------------------|------------------------------|------------|------------|------------|------------|---------------|
| 1                           |                              | SWNE       | 31         | 9N         | 14W        | GRANITE       |
| <b>Period of Diversion:</b> | JANUARY 1 TO DECEMBER 31     |            |            |            |            |               |
| <b>Diversion Means:</b>     | LIVESTOCK DIRECT FROM SOURCE |            |            |            |            |               |
| 2                           | 7                            |            | 31         | 9N         | 14W        | GRANITE       |
| <b>Period of Diversion:</b> | JANUARY 1 TO DECEMBER 31     |            |            |            |            |               |
| <b>Diversion Means:</b>     | LIVESTOCK DIRECT FROM SOURCE |            |            |            |            |               |
| 3                           | 8                            |            | 31         | 9N         | 14W        | GRANITE       |
| <b>Period of Diversion:</b> | JANUARY 1 TO DECEMBER 31     |            |            |            |            |               |

**Diversion Means:** LIVESTOCK DIRECT FROM SOURCE

**Period of Use:** JANUARY 1 TO DECEMBER 31

**Place of Use:**

| <u>ID</u> | <u>Acres</u> | <u>Govt Lot</u> | <u>Qtr Sec</u> | <u>Sec</u> | <u>Twp</u> | <u>Rge</u> | <u>County</u> |
|-----------|--------------|-----------------|----------------|------------|------------|------------|---------------|
| 1         |              |                 | SWNE           | 31         | 9N         | 14W        | GRANITE       |
| 2         |              | 7               |                | 31         | 9N         | 14W        | GRANITE       |
| 3         |              | 8               |                | 31         | 9N         | 14W        | GRANITE       |

**Remarks:**

THIS RIGHT EXTENDS ONLY TO THE SOURCE LOCATIONS ON LAND ADMINISTERED BY THE BUREAU OF LAND MANAGEMENT.

BLM FILED ELECTRONIC CLAIMS. THIS CLAIM REFERENCES BLM CLAIM ID BLM1897 AND GRAZING ALLOTMENT MT17307.

**THE FOLLOWING ISSUES WERE IDENTIFIED BY THE DNRC DURING ITS EXAMINATION OF THIS WATER RIGHT CLAIM.**

THIS CLAIM NUMBER WAS NOT INCLUDED IN THE BASIN 76GJ DECREE ISSUED 05/19/2016.

**A BETTER UNDERSTANDING OF YOUR CLAIMED WATER RIGHT CAN BE OBTAINED BY COMPARING YOUR RIGHT WITH OTHER CLAIMS IN THE BASIN. FOR EXAMPLE, COMPARE PRIORITY DATES, FLOW RATES, VOLUMES, OR ACRES IRRIGATED. ALSO, YOUR WATER RIGHT MAY BE SUBJECT TO WATER RIGHTS IN ADJOINING SUBBASINS OR BASINS AS WELL AS BEING SUBJECT TO OTHER RIGHTS ON YOUR SOURCE OF SUPPLY. FINALLY, YOUR WATER RIGHT MAY BE SUBJECT TO INDIAN RESERVED AND FEDERAL RESERVED WATER RIGHTS.**

**COMPLETE DETAILS REGARDING THE DNRC PREPARATION OF THIS INTERLOCUTORY DECREE AND RELATED MATERIALS CAN BE REVIEWED AT THE OFFICE LOCATIONS IDENTIFIED IN THE DOCUMENT ENTITLED "NOTICE OF ENTRY OF INTERLOCUTORY DECREE AND NOTICE OF AVAILABILITY."**

**SEE GENERAL FINDINGS OF FACT AND CONCLUSIONS OF LAW FOR FURTHER EXPLANATION OF YOUR CLAIMED WATER RIGHT. THESE FINDINGS CAN BE FOUND AS INDICATED IN THE DOCUMENT ENTITLED "NOTICE OF ENTRY OF INTERLOCUTORY DECREE AND NOTICE OF AVAILABILITY." IF YOU NEED OBJECTION FORMS, OR HAVE QUESTIONS ABOUT WATER COURT PROCEDURES OR CHANGES TO YOUR RIGHT, YOU CAN CONTACT THE WATER COURT BY CALLING 1-800-624-3270 (WITHIN MONTANA ONLY) OR 1-406-586-4364, OR BY WRITING TO P.O. BOX 1389, BOZEMAN, MT 59771-1389.**

**INTERLOCUTORY DECREE  
FLINT CREEK  
BASIN 76GJ  
ABSTRACT OF WATER RIGHT CLAIM**

**IMPORTANT NOTICE**

**THIS WATER RIGHT ABSTRACT MAY INCLUDE MODIFICATIONS OF THE WATER RIGHT AS CLAIMED OR AMENDED. MODIFICATIONS ARE AUTHORIZED BY THE MONTANA SUPREME COURT WATER RIGHT CLAIMS EXAMINATION RULES OR BY ORDER OF THE WATER COURT. OBJECTIONS MAY BE FILED ACCORDING TO PROCEDURES OUTLINED IN THE "NOTICE OF ENTRY OF INTERLOCUTORY DECREE AND NOTICE OF AVAILABILITY".**

**Water Right Number:** 76GJ 30141256 STATEMENT OF CLAIM

**Version:** 1 -- ORIGINAL RIGHT

**Status:** ACTIVE

**Owners:** USA (DEPT OF INTERIOR BUREAU OF LAND MGMT)  
5001 SOUTHGATE DR  
BILLINGS, MT 59101-4669

**Priority Date:** MARCH 16, 1938

**Type of Historical Right:** USE

**Purpose (Use):** STOCK

**\*Flow Rate:** A SPECIFIC FLOW RATE HAS NOT BEEN DECREED BECAUSE THIS USE CONSISTS OF STOCK DRINKING DIRECTLY FROM THE SOURCE, OR FROM A DITCH SYSTEM. THE FLOW RATE IS LIMITED TO THE MINIMUM AMOUNT HISTORICALLY NECESSARY TO SUSTAIN THIS PURPOSE.

**\*Volume:** THIS RIGHT INCLUDES THE AMOUNT OF WATER CONSUMPTIVELY USED FOR STOCKWATERING PURPOSES AT THE RATE OF 30 GALLONS PER DAY PER ANIMAL UNIT. ANIMAL UNITS SHALL BE BASED ON REASONABLE CARRYING CAPACITY AND HISTORICAL USE OF THE AREA SERVICED BY THIS WATER SOURCE.

**Source Name:** FLINT CREEK

**Source Type:** SURFACE WATER

**Point of Diversion and Means of Diversion:**

| <u>ID</u>                   | <u>Govt Lot</u>              | <u>Qtr</u> | <u>Sec</u> | <u>Twp</u> | <u>Rge</u> | <u>County</u> |
|-----------------------------|------------------------------|------------|------------|------------|------------|---------------|
| 1                           | 5                            |            | 4          | 8N         | 13W        | GRANITE       |
| <b>Period of Diversion:</b> | JANUARY 1 TO DECEMBER 31     |            |            |            |            |               |
| <b>Diversion Means:</b>     | LIVESTOCK DIRECT FROM SOURCE |            |            |            |            |               |
| 2                           | 6                            |            | 4          | 8N         | 13W        | GRANITE       |
| <b>Period of Diversion:</b> | JANUARY 1 TO DECEMBER 31     |            |            |            |            |               |
| <b>Diversion Means:</b>     | LIVESTOCK DIRECT FROM SOURCE |            |            |            |            |               |
| 3                           | 4                            |            | 9          | 8N         | 13W        | GRANITE       |
| <b>Period of Diversion:</b> | JANUARY 1 TO DECEMBER 31     |            |            |            |            |               |



**SEE GENERAL FINDINGS OF FACT AND CONCLUSIONS OF LAW FOR FURTHER EXPLANATION OF YOUR CLAIMED WATER RIGHT. THESE FINDINGS CAN BE FOUND AS INDICATED IN THE DOCUMENT ENTITLED "NOTICE OF ENTRY OF INTERLOCUTORY DECREE AND NOTICE OF AVAILABILITY." IF YOU NEED OBJECTION FORMS, OR HAVE QUESTIONS ABOUT WATER COURT PROCEDURES OR CHANGES TO YOUR RIGHT, YOU CAN CONTACT THE WATER COURT BY CALLING 1-800-624-3270 (WITHIN MONTANA ONLY) OR 1-406-586-4364, OR BY WRITING TO P.O. BOX 1389, BOZEMAN, MT 59771-1389.**

**INTERLOCUTORY DECREE  
FLINT CREEK  
BASIN 76GJ  
ABSTRACT OF WATER RIGHT CLAIM**

**IMPORTANT NOTICE**

**THIS WATER RIGHT ABSTRACT MAY INCLUDE MODIFICATIONS OF THE WATER RIGHT AS CLAIMED OR AMENDED. MODIFICATIONS ARE AUTHORIZED BY THE MONTANA SUPREME COURT WATER RIGHT CLAIMS EXAMINATION RULES OR BY ORDER OF THE WATER COURT. OBJECTIONS MAY BE FILED ACCORDING TO PROCEDURES OUTLINED IN THE "NOTICE OF ENTRY OF INTERLOCUTORY DECREE AND NOTICE OF AVAILABILITY".**

**Water Right Number:** 76GJ 30141257 STATEMENT OF CLAIM

**Version:** 1 -- ORIGINAL RIGHT

**Status:** ACTIVE

**Owners:** USA (DEPT OF INTERIOR BUREAU OF LAND MGMT)  
5001 SOUTHGATE DR  
BILLINGS, MT 59101-4669

**Priority Date:** MARCH 16, 1938

**Type of Historical Right:** USE

**Purpose (Use):** STOCK

**\*Flow Rate:** A SPECIFIC FLOW RATE HAS NOT BEEN DECREED BECAUSE THIS USE CONSISTS OF STOCK DRINKING DIRECTLY FROM THE SOURCE, OR FROM A DITCH SYSTEM. THE FLOW RATE IS LIMITED TO THE MINIMUM AMOUNT HISTORICALLY NECESSARY TO SUSTAIN THIS PURPOSE.

**\*Volume:** THIS RIGHT INCLUDES THE AMOUNT OF WATER CONSUMPTIVELY USED FOR STOCKWATERING PURPOSES AT THE RATE OF 30 GALLONS PER DAY PER ANIMAL UNIT. ANIMAL UNITS SHALL BE BASED ON REASONABLE CARRYING CAPACITY AND HISTORICAL USE OF THE AREA SERVICED BY THIS WATER SOURCE.

**Source Name:** FLINT CREEK

**Source Type:** SURFACE WATER

**Point of Diversion and Means of Diversion:**

| <u>ID</u> | <u>Govt Lot</u> | <u>Qtr Sec</u> | <u>Sec</u> | <u>Twp</u> | <u>Rge</u> | <u>County</u> |
|-----------|-----------------|----------------|------------|------------|------------|---------------|
| 1         |                 | NWNE           | 30         | 8N         | 13W        | GRANITE       |

**Period of Diversion:** JANUARY 1 TO DECEMBER 31

**Diversion Means:** LIVESTOCK DIRECT FROM SOURCE

**Period of Use:** JANUARY 1 TO DECEMBER 31

**Place of Use:**

| <u>ID</u> | <u>Acres</u> | <u>Govt Lot</u> | <u>Qtr Sec</u> | <u>Sec</u> | <u>Twp</u> | <u>Rge</u> | <u>County</u> |
|-----------|--------------|-----------------|----------------|------------|------------|------------|---------------|
| 1         |              |                 | NWNE           | 30         | 8N         | 13W        | GRANITE       |

**Remarks:**

BLM FILED ELECTRONIC CLAIMS. THIS CLAIM REFERENCES BLM CLAIM ID BLM1899 AND GRAZING ALLOTMENT MT17320.

**THE FOLLOWING ISSUES WERE IDENTIFIED BY THE DNRC DURING ITS EXAMINATION OF THIS WATER RIGHT CLAIM.**

THIS CLAIM NUMBER WAS NOT INCLUDED IN THE BASIN 76GJ DECREE ISSUED 05/19/2016.

**A BETTER UNDERSTANDING OF YOUR CLAIMED WATER RIGHT CAN BE OBTAINED BY COMPARING YOUR RIGHT WITH OTHER CLAIMS IN THE BASIN. FOR EXAMPLE, COMPARE PRIORITY DATES, FLOW RATES, VOLUMES, OR ACRES IRRIGATED. ALSO, YOUR WATER RIGHT MAY BE SUBJECT TO WATER RIGHTS IN ADJOINING SUBBASINS OR BASINS AS WELL AS BEING SUBJECT TO OTHER RIGHTS ON YOUR SOURCE OF SUPPLY. FINALLY, YOUR WATER RIGHT MAY BE SUBJECT TO INDIAN RESERVED AND FEDERAL RESERVED WATER RIGHTS.**

**COMPLETE DETAILS REGARDING THE DNRC PREPARATION OF THIS INTERLOCUTORY DECREE AND RELATED MATERIALS CAN BE REVIEWED AT THE OFFICE LOCATIONS IDENTIFIED IN THE DOCUMENT ENTITLED "NOTICE OF ENTRY OF INTERLOCUTORY DECREE AND NOTICE OF AVAILABILITY."**

**SEE GENERAL FINDINGS OF FACT AND CONCLUSIONS OF LAW FOR FURTHER EXPLANATION OF YOUR CLAIMED WATER RIGHT. THESE FINDINGS CAN BE FOUND AS INDICATED IN THE DOCUMENT ENTITLED "NOTICE OF ENTRY OF INTERLOCUTORY DECREE AND NOTICE OF AVAILABILITY." IF YOU NEED OBJECTION FORMS, OR HAVE QUESTIONS ABOUT WATER COURT PROCEDURES OR CHANGES TO YOUR RIGHT, YOU CAN CONTACT THE WATER COURT BY CALLING 1-800-624-3270 (WITHIN MONTANA ONLY) OR 1-406-586-4364, OR BY WRITING TO P.O. BOX 1389, BOZEMAN, MT 59771-1389.**

**INTERLOCUTORY DECREE  
FLINT CREEK  
BASIN 76GJ  
ABSTRACT OF WATER RIGHT CLAIM**

**IMPORTANT NOTICE**

**THIS WATER RIGHT ABSTRACT MAY INCLUDE MODIFICATIONS OF THE WATER RIGHT AS CLAIMED OR AMENDED. MODIFICATIONS ARE AUTHORIZED BY THE MONTANA SUPREME COURT WATER RIGHT CLAIMS EXAMINATION RULES OR BY ORDER OF THE WATER COURT. OBJECTIONS MAY BE FILED ACCORDING TO PROCEDURES OUTLINED IN THE "NOTICE OF ENTRY OF INTERLOCUTORY DECREE AND NOTICE OF AVAILABILITY".**

**Water Right Number:** 76GJ 30141258 STATEMENT OF CLAIM

**Version:** 1 -- ORIGINAL RIGHT

**Status:** ACTIVE

**Owners:** USA (DEPT OF INTERIOR BUREAU OF LAND MGMT)  
5001 SOUTHGATE DR  
BILLINGS, MT 59101-4669

**Priority Date:** MARCH 16, 1938

**Type of Historical Right:** USE

**Purpose (Use):** STOCK

**\*Flow Rate:** A SPECIFIC FLOW RATE HAS NOT BEEN DECREED BECAUSE THIS USE CONSISTS OF STOCK DRINKING DIRECTLY FROM THE SOURCE, OR FROM A DITCH SYSTEM. THE FLOW RATE IS LIMITED TO THE MINIMUM AMOUNT HISTORICALLY NECESSARY TO SUSTAIN THIS PURPOSE.

**\*Volume:** THIS RIGHT INCLUDES THE AMOUNT OF WATER CONSUMPTIVELY USED FOR STOCKWATERING PURPOSES AT THE RATE OF 30 GALLONS PER DAY PER ANIMAL UNIT. ANIMAL UNITS SHALL BE BASED ON REASONABLE CARRYING CAPACITY AND HISTORICAL USE OF THE AREA SERVICED BY THIS WATER SOURCE.

**Source Name:** HENDERSON CREEK

**Source Type:** SURFACE WATER

**Point of Diversion and Means of Diversion:**

| <u>ID</u>                   | <u>Govt Lot</u>              | <u>Qtr</u> | <u>Sec</u> | <u>Twp</u> | <u>Rge</u> | <u>County</u> |
|-----------------------------|------------------------------|------------|------------|------------|------------|---------------|
| 1                           | 17                           |            | 35         | 9N         | 14W        | GRANITE       |
| <b>Period of Diversion:</b> | JANUARY 1 TO DECEMBER 31     |            |            |            |            |               |
| <b>Diversion Means:</b>     | LIVESTOCK DIRECT FROM SOURCE |            |            |            |            |               |
| 2                           |                              | NESW       | 36         | 9N         | 14W        | GRANITE       |
| <b>Period of Diversion:</b> | JANUARY 1 TO DECEMBER 31     |            |            |            |            |               |
| <b>Diversion Means:</b>     | LIVESTOCK DIRECT FROM SOURCE |            |            |            |            |               |
| 3                           |                              | NWSE       | 36         | 9N         | 14W        | GRANITE       |
| <b>Period of Diversion:</b> | JANUARY 1 TO DECEMBER 31     |            |            |            |            |               |

**Diversion Means:** LIVESTOCK DIRECT FROM SOURCE  
 4 SESW 36 9N 14W GRANITE  
**Period of Diversion:** JANUARY 1 TO DECEMBER 31  
**Diversion Means:** LIVESTOCK DIRECT FROM SOURCE  
 5 11 36 9N 14W GRANITE  
**Period of Diversion:** JANUARY 1 TO DECEMBER 31  
**Diversion Means:** LIVESTOCK DIRECT FROM SOURCE  
 6 12 36 9N 14W GRANITE  
**Period of Diversion:** JANUARY 1 TO DECEMBER 31  
**Diversion Means:** LIVESTOCK DIRECT FROM SOURCE  
 7 13 36 9N 14W GRANITE  
**Period of Diversion:** JANUARY 1 TO DECEMBER 31  
**Diversion Means:** LIVESTOCK DIRECT FROM SOURCE  
**Period of Use:** JANUARY 1 TO DECEMBER 31

**Place of Use:**

| <u>ID</u> | <u>Acres</u> | <u>Govt Lot</u> | <u>Qtr Sec</u> | <u>Sec</u> | <u>Twp</u> | <u>Rge</u> | <u>County</u> |
|-----------|--------------|-----------------|----------------|------------|------------|------------|---------------|
| 1         |              | 17              |                | 35         | 9N         | 14W        | GRANITE       |
| 2         |              |                 | NESW           | 36         | 9N         | 14W        | GRANITE       |
| 3         |              |                 | NWSE           | 36         | 9N         | 14W        | GRANITE       |
| 4         |              |                 | SESW           | 36         | 9N         | 14W        | GRANITE       |
| 5         |              | 11              |                | 36         | 9N         | 14W        | GRANITE       |
| 6         |              | 12              |                | 36         | 9N         | 14W        | GRANITE       |
| 7         |              | 13              |                | 36         | 9N         | 14W        | GRANITE       |

**Remarks:**

BLM FILED ELECTRONIC CLAIMS. THIS CLAIM REFERENCES BLM CLAIM ID BLM1900 AND GRAZING ALLOTMENT MT03154.

**THE FOLLOWING ISSUES WERE IDENTIFIED BY THE DNRC DURING ITS EXAMINATION OF THIS WATER RIGHT CLAIM.**  
 THIS CLAIM NUMBER WAS NOT INCLUDED IN THE BASIN 76GJ DECREE ISSUED 05/19/2016.

**A BETTER UNDERSTANDING OF YOUR CLAIMED WATER RIGHT CAN BE OBTAINED BY COMPARING YOUR RIGHT WITH OTHER CLAIMS IN THE BASIN. FOR EXAMPLE, COMPARE PRIORITY DATES, FLOW RATES, VOLUMES, OR ACRES IRRIGATED. ALSO, YOUR WATER RIGHT MAY BE SUBJECT TO WATER RIGHTS IN ADJOINING SUBBASINS OR BASINS AS WELL AS BEING SUBJECT TO OTHER RIGHTS ON YOUR SOURCE OF SUPPLY. FINALLY, YOUR WATER RIGHT MAY BE SUBJECT TO INDIAN RESERVED AND FEDERAL RESERVED WATER RIGHTS.**

**COMPLETE DETAILS REGARDING THE DNRC PREPARATION OF THIS INTERLOCUTORY DECREE AND RELATED MATERIALS CAN BE REVIEWED AT THE OFFICE LOCATIONS IDENTIFIED IN THE DOCUMENT ENTITLED "NOTICE OF ENTRY OF INTERLOCUTORY DECREE AND NOTICE OF AVAILABILITY."**

**SEE GENERAL FINDINGS OF FACT AND CONCLUSIONS OF LAW FOR FURTHER EXPLANATION OF YOUR CLAIMED WATER RIGHT. THESE FINDINGS CAN BE FOUND AS INDICATED IN THE DOCUMENT ENTITLED "NOTICE OF ENTRY OF INTERLOCUTORY DECREE AND NOTICE OF AVAILABILITY." IF YOU NEED OBJECTION FORMS, OR HAVE QUESTIONS ABOUT WATER COURT PROCEDURES OR CHANGES TO YOUR RIGHT, YOU CAN CONTACT THE WATER COURT BY CALLING 1-800-624-3270 (WITHIN MONTANA ONLY) OR 1-406-586-4364, OR BY WRITING TO P.O. BOX 1389, BOZEMAN, MT 59771-1389.**

**INTERLOCUTORY DECREE  
FLINT CREEK  
BASIN 76GJ  
ABSTRACT OF WATER RIGHT CLAIM**

**IMPORTANT NOTICE**

**THIS WATER RIGHT ABSTRACT MAY INCLUDE MODIFICATIONS OF THE WATER RIGHT AS CLAIMED OR AMENDED. MODIFICATIONS ARE AUTHORIZED BY THE MONTANA SUPREME COURT WATER RIGHT CLAIMS EXAMINATION RULES OR BY ORDER OF THE WATER COURT. OBJECTIONS MAY BE FILED ACCORDING TO PROCEDURES OUTLINED IN THE "NOTICE OF ENTRY OF INTERLOCUTORY DECREE AND NOTICE OF AVAILABILITY".**

**Water Right Number:** 76GJ 30141259 STATEMENT OF CLAIM

**Version:** 1 -- ORIGINAL RIGHT

**Status:** ACTIVE

**Owners:** USA (DEPT OF INTERIOR BUREAU OF LAND MGMT)  
5001 SOUTHGATE DR  
BILLINGS, MT 59101-4669

**Priority Date:** MARCH 16, 1938

**Type of Historical Right:** USE

**Purpose (Use):** STOCK

**\*Flow Rate:** A SPECIFIC FLOW RATE HAS NOT BEEN DECREED BECAUSE THIS USE CONSISTS OF STOCK DRINKING DIRECTLY FROM THE SOURCE, OR FROM A DITCH SYSTEM. THE FLOW RATE IS LIMITED TO THE MINIMUM AMOUNT HISTORICALLY NECESSARY TO SUSTAIN THIS PURPOSE.

**\*Volume:** THIS RIGHT INCLUDES THE AMOUNT OF WATER CONSUMPTIVELY USED FOR STOCKWATERING PURPOSES AT THE RATE OF 30 GALLONS PER DAY PER ANIMAL UNIT. ANIMAL UNITS SHALL BE BASED ON REASONABLE CARRYING CAPACITY AND HISTORICAL USE OF THE AREA SERVICED BY THIS WATER SOURCE.

**Source Name:** SMART CREEK

**Source Type:** SURFACE WATER

**Point of Diversion and Means of Diversion:**

| <u>ID</u>                   | <u>Govt Lot</u>              | <u>Qtr</u> | <u>Sec</u> | <u>Twp</u> | <u>Rge</u> | <u>County</u> |
|-----------------------------|------------------------------|------------|------------|------------|------------|---------------|
| 1                           |                              | NESE       | 32         | 9N         | 13W        | GRANITE       |
| <b>Period of Diversion:</b> | JANUARY 1 TO DECEMBER 31     |            |            |            |            |               |
| <b>Diversion Means:</b>     | LIVESTOCK DIRECT FROM SOURCE |            |            |            |            |               |
| 2                           | 1                            |            | 32         | 9N         | 13W        | GRANITE       |
| <b>Period of Diversion:</b> | JANUARY 1 TO DECEMBER 31     |            |            |            |            |               |
| <b>Diversion Means:</b>     | LIVESTOCK DIRECT FROM SOURCE |            |            |            |            |               |
| 3                           | 2                            |            | 32         | 9N         | 13W        | GRANITE       |
| <b>Period of Diversion:</b> | JANUARY 1 TO DECEMBER 31     |            |            |            |            |               |



**INTERLOCUTORY DECREE  
FLINT CREEK  
BASIN 76GJ  
ABSTRACT OF WATER RIGHT CLAIM**

**IMPORTANT NOTICE**

**THIS WATER RIGHT ABSTRACT MAY INCLUDE MODIFICATIONS OF THE WATER RIGHT AS CLAIMED OR AMENDED. MODIFICATIONS ARE AUTHORIZED BY THE MONTANA SUPREME COURT WATER RIGHT CLAIMS EXAMINATION RULES OR BY ORDER OF THE WATER COURT. OBJECTIONS MAY BE FILED ACCORDING TO PROCEDURES OUTLINED IN THE "NOTICE OF ENTRY OF INTERLOCUTORY DECREE AND NOTICE OF AVAILABILITY".**

**Water Right Number:** 76GJ 30141260 STATEMENT OF CLAIM

**Version:** 1 -- ORIGINAL RIGHT

**Status:** ACTIVE

**Owners:** USA (DEPT OF INTERIOR BUREAU OF LAND MGMT)  
5001 SOUTHGATE DR  
BILLINGS, MT 59101-4669

**Priority Date:** MARCH 16, 1938

**Type of Historical Right:** USE

**Purpose (Use):** STOCK

**\*Flow Rate:** A SPECIFIC FLOW RATE HAS NOT BEEN DECREED BECAUSE THIS USE CONSISTS OF STOCK DRINKING DIRECTLY FROM THE SOURCE, OR FROM A DITCH SYSTEM. THE FLOW RATE IS LIMITED TO THE MINIMUM AMOUNT HISTORICALLY NECESSARY TO SUSTAIN THIS PURPOSE.

**\*Volume:** THIS RIGHT INCLUDES THE AMOUNT OF WATER CONSUMPTIVELY USED FOR STOCKWATERING PURPOSES AT THE RATE OF 30 GALLONS PER DAY PER ANIMAL UNIT. ANIMAL UNITS SHALL BE BASED ON REASONABLE CARRYING CAPACITY AND HISTORICAL USE OF THE AREA SERVICED BY THIS WATER SOURCE.

**Source Name:** UNNAMED TRIBUTARY OF FLINT CREEK

**Source Type:** SURFACE WATER

**Point of Diversion and Means of Diversion:**

| <u>ID</u> | <u>Govt Lot</u> | <u>Qtr Sec</u> | <u>Sec</u> | <u>Twp</u> | <u>Rge</u> | <u>County</u> |
|-----------|-----------------|----------------|------------|------------|------------|---------------|
| 1         |                 | NESW           | 6          | 7N         | 13W        | GRANITE       |

**Period of Diversion:** JANUARY 1 TO DECEMBER 31

**Diversion Means:** LIVESTOCK DIRECT FROM SOURCE

|   |  |      |   |    |     |         |
|---|--|------|---|----|-----|---------|
| 2 |  | SESW | 6 | 7N | 13W | GRANITE |
|---|--|------|---|----|-----|---------|

**Period of Diversion:** JANUARY 1 TO DECEMBER 31

**Diversion Means:** LIVESTOCK DIRECT FROM SOURCE

**Period of Use:** JANUARY 1 TO DECEMBER 31

**Place of Use:**

| <u>ID</u> | <u>Acres</u> | <u>Govt Lot</u> | <u>Qtr Sec</u> | <u>Sec</u> | <u>Twp</u> | <u>Rge</u> | <u>County</u> |
|-----------|--------------|-----------------|----------------|------------|------------|------------|---------------|
| 1         |              |                 | NESW           | 6          | 7N         | 13W        | GRANITE       |
| 2         |              |                 | SESW           | 6          | 7N         | 13W        | GRANITE       |

**Remarks:**

BLM FILED ELECTRONIC CLAIMS. THIS CLAIM REFERENCES BLM CLAIM ID BLM1902 AND GRAZING ALLOTMENT MT17309.

**THE FOLLOWING ISSUES WERE IDENTIFIED BY THE DNRC DURING ITS EXAMINATION OF THIS WATER RIGHT CLAIM.**

THIS CLAIM NUMBER WAS NOT INCLUDED IN THE BASIN 76GJ DECREE ISSUED 05/19/2016.

**A BETTER UNDERSTANDING OF YOUR CLAIMED WATER RIGHT CAN BE OBTAINED BY COMPARING YOUR RIGHT WITH OTHER CLAIMS IN THE BASIN. FOR EXAMPLE, COMPARE PRIORITY DATES, FLOW RATES, VOLUMES, OR ACRES IRRIGATED. ALSO, YOUR WATER RIGHT MAY BE SUBJECT TO WATER RIGHTS IN ADJOINING SUBBASINS OR BASINS AS WELL AS BEING SUBJECT TO OTHER RIGHTS ON YOUR SOURCE OF SUPPLY. FINALLY, YOUR WATER RIGHT MAY BE SUBJECT TO INDIAN RESERVED AND FEDERAL RESERVED WATER RIGHTS.**

**COMPLETE DETAILS REGARDING THE DNRC PREPARATION OF THIS INTERLOCUTORY DECREE AND RELATED MATERIALS CAN BE REVIEWED AT THE OFFICE LOCATIONS IDENTIFIED IN THE DOCUMENT ENTITLED "NOTICE OF ENTRY OF INTERLOCUTORY DECREE AND NOTICE OF AVAILABILITY."**

**SEE GENERAL FINDINGS OF FACT AND CONCLUSIONS OF LAW FOR FURTHER EXPLANATION OF YOUR CLAIMED WATER RIGHT. THESE FINDINGS CAN BE FOUND AS INDICATED IN THE DOCUMENT ENTITLED "NOTICE OF ENTRY OF INTERLOCUTORY DECREE AND NOTICE OF AVAILABILITY." IF YOU NEED OBJECTION FORMS, OR HAVE QUESTIONS ABOUT WATER COURT PROCEDURES OR CHANGES TO YOUR RIGHT, YOU CAN CONTACT THE WATER COURT BY CALLING 1-800-624-3270 (WITHIN MONTANA ONLY) OR 1-406-586-4364, OR BY WRITING TO P.O. BOX 1389, BOZEMAN, MT 59771-1389.**

**INTERLOCUTORY DECREE  
FLINT CREEK  
BASIN 76GJ  
ABSTRACT OF WATER RIGHT CLAIM**

**IMPORTANT NOTICE**

**THIS WATER RIGHT ABSTRACT MAY INCLUDE MODIFICATIONS OF THE WATER RIGHT AS CLAIMED OR AMENDED. MODIFICATIONS ARE AUTHORIZED BY THE MONTANA SUPREME COURT WATER RIGHT CLAIMS EXAMINATION RULES OR BY ORDER OF THE WATER COURT. OBJECTIONS MAY BE FILED ACCORDING TO PROCEDURES OUTLINED IN THE "NOTICE OF ENTRY OF INTERLOCUTORY DECREE AND NOTICE OF AVAILABILITY".**

**Water Right Number:** 76GJ 30141261 STATEMENT OF CLAIM

**Version:** 1 -- ORIGINAL RIGHT

**Status:** ACTIVE

**Owners:** USA (DEPT OF INTERIOR BUREAU OF LAND MGMT)  
5001 SOUTHGATE DR  
BILLINGS, MT 59101-4669

**Priority Date:** MARCH 16, 1938

**Type of Historical Right:** USE

**Purpose (Use):** STOCK

**\*Flow Rate:** A SPECIFIC FLOW RATE HAS NOT BEEN DECREED BECAUSE THIS USE CONSISTS OF STOCK DRINKING DIRECTLY FROM THE SOURCE, OR FROM A DITCH SYSTEM. THE FLOW RATE IS LIMITED TO THE MINIMUM AMOUNT HISTORICALLY NECESSARY TO SUSTAIN THIS PURPOSE.

**\*Volume:** THIS RIGHT INCLUDES THE AMOUNT OF WATER CONSUMPTIVELY USED FOR STOCKWATERING PURPOSES AT THE RATE OF 30 GALLONS PER DAY PER ANIMAL UNIT. ANIMAL UNITS SHALL BE BASED ON REASONABLE CARRYING CAPACITY AND HISTORICAL USE OF THE AREA SERVICED BY THIS WATER SOURCE.

**Source Name:** UNNAMED TRIBUTARY OF LOWER WILLOW CREEK, SOUTH FORK

**Source Type:** SURFACE WATER

**Point of Diversion and Means of Diversion:**

| <u>ID</u>                   | <u>Govt Lot</u>              | <u>Qtr Sec</u> | <u>Sec</u> | <u>Twp</u> | <u>Rge</u> | <u>County</u> |
|-----------------------------|------------------------------|----------------|------------|------------|------------|---------------|
| 1                           |                              | NESW           | 31         | 9N         | 14W        | GRANITE       |
| <b>Period of Diversion:</b> | JANUARY 1 TO DECEMBER 31     |                |            |            |            |               |
| <b>Diversion Means:</b>     | LIVESTOCK DIRECT FROM SOURCE |                |            |            |            |               |
| 2                           |                              | NWSE           | 31         | 9N         | 14W        | GRANITE       |
| <b>Period of Diversion:</b> | JANUARY 1 TO DECEMBER 31     |                |            |            |            |               |
| <b>Diversion Means:</b>     | LIVESTOCK DIRECT FROM SOURCE |                |            |            |            |               |
| 3                           |                              | SESE           | 31         | 9N         | 14W        | GRANITE       |
| <b>Period of Diversion:</b> | JANUARY 1 TO DECEMBER 31     |                |            |            |            |               |

**Diversion Means:** LIVESTOCK DIRECT FROM SOURCE  
 4 SESW 31 9N 14W GRANITE  
**Period of Diversion:** JANUARY 1 TO DECEMBER 31  
**Diversion Means:** LIVESTOCK DIRECT FROM SOURCE  
 5 SWSE 31 9N 14W GRANITE  
**Period of Diversion:** JANUARY 1 TO DECEMBER 31  
**Diversion Means:** LIVESTOCK DIRECT FROM SOURCE  
 6 4 31 9N 14W GRANITE  
**Period of Diversion:** JANUARY 1 TO DECEMBER 31  
**Diversion Means:** LIVESTOCK DIRECT FROM SOURCE  
**Period of Use:** JANUARY 1 TO DECEMBER 31

**Place of Use:**

| <u>ID</u> | <u>Acres</u> | <u>Govt Lot</u> | <u>Qtr Sec</u> | <u>Sec</u> | <u>Twp</u> | <u>Rge</u> | <u>County</u> |
|-----------|--------------|-----------------|----------------|------------|------------|------------|---------------|
| 1         |              |                 | NESW           | 31         | 9N         | 14W        | GRANITE       |
| 2         |              |                 | NWSE           | 31         | 9N         | 14W        | GRANITE       |
| 3         |              |                 | SESE           | 31         | 9N         | 14W        | GRANITE       |
| 4         |              |                 | SESW           | 31         | 9N         | 14W        | GRANITE       |
| 5         |              |                 | SWSE           | 31         | 9N         | 14W        | GRANITE       |
| 6         |              | 4               |                | 31         | 9N         | 14W        | GRANITE       |

**Remarks:**

BLM FILED ELECTRONIC CLAIMS. THIS CLAIM REFERENCES BLM CLAIM ID BLM1903 AND GRAZING ALLOTMENT MT17307.

**THE FOLLOWING ISSUES WERE IDENTIFIED BY THE DNRC DURING ITS EXAMINATION OF THIS WATER RIGHT CLAIM.**  
 THIS CLAIM NUMBER WAS NOT INCLUDED IN THE BASIN 76GJ DECREE ISSUED 05/19/2016.

**A BETTER UNDERSTANDING OF YOUR CLAIMED WATER RIGHT CAN BE OBTAINED BY COMPARING YOUR RIGHT WITH OTHER CLAIMS IN THE BASIN. FOR EXAMPLE, COMPARE PRIORITY DATES, FLOW RATES, VOLUMES, OR ACRES IRRIGATED. ALSO, YOUR WATER RIGHT MAY BE SUBJECT TO WATER RIGHTS IN ADJOINING SUBBASINS OR BASINS AS WELL AS BEING SUBJECT TO OTHER RIGHTS ON YOUR SOURCE OF SUPPLY. FINALLY, YOUR WATER RIGHT MAY BE SUBJECT TO INDIAN RESERVED AND FEDERAL RESERVED WATER RIGHTS.**

**COMPLETE DETAILS REGARDING THE DNRC PREPARATION OF THIS INTERLOCUTORY DECREE AND RELATED MATERIALS CAN BE REVIEWED AT THE OFFICE LOCATIONS IDENTIFIED IN THE DOCUMENT ENTITLED "NOTICE OF ENTRY OF INTERLOCUTORY DECREE AND NOTICE OF AVAILABILITY."**

**SEE GENERAL FINDINGS OF FACT AND CONCLUSIONS OF LAW FOR FURTHER EXPLANATION OF YOUR CLAIMED WATER RIGHT. THESE FINDINGS CAN BE FOUND AS INDICATED IN THE DOCUMENT ENTITLED "NOTICE OF ENTRY OF INTERLOCUTORY DECREE AND NOTICE OF AVAILABILITY." IF YOU NEED OBJECTION FORMS, OR HAVE QUESTIONS ABOUT WATER COURT PROCEDURES OR CHANGES TO YOUR RIGHT, YOU CAN CONTACT THE WATER COURT BY CALLING 1-800-624-3270 (WITHIN MONTANA ONLY) OR 1-406-586-4364, OR BY WRITING TO P.O. BOX 1389, BOZEMAN, MT 59771-1389.**