

INTERLOCUTORY DECREE
ROCK CREEK, TRIBUTARY TO CLARK FORK RIVER
BASIN 76E
ABSTRACT OF WATER RIGHT CLAIM

IMPORTANT NOTICE

THIS WATER RIGHT ABSTRACT MAY INCLUDE MODIFICATIONS OF THE WATER RIGHT AS CLAIMED OR AMENDED. MODIFICATIONS ARE AUTHORIZED BY THE MONTANA SUPREME COURT WATER RIGHT CLAIMS EXAMINATION RULES OR BY ORDER OF THE WATER COURT. OBJECTIONS MAY BE FILED ACCORDING TO PROCEDURES OUTLINED IN THE "NOTICE OF ENTRY OF INTERLOCUTORY DECREE AND NOTICE OF AVAILABILITY".

Water Right Number: 76E 30119133 STATEMENT OF CLAIM

Version: 1 -- ORIGINAL RIGHT

Status: ACTIVE

Owners: KPK RANCHES
474 UPPER WILLOW CREEK RD
PHILIPSBURG, MT 59858

Priority Date: OCTOBER 18, 1916

Type of Historical Right: USE

Purpose (Use): STOCK

Flow Rate:

***Volume:** THIS RIGHT INCLUDES THE AMOUNT OF WATER CONSUMPTIVELY USED FOR STOCKWATERING PURPOSES AT THE RATE OF 30 GALLONS PER DAY PER ANIMAL UNIT. ANIMAL UNITS SHALL BE BASED ON REASONABLE CARRYING CAPACITY AND HISTORICAL USE OF THE AREA SERVICED BY THIS WATER SOURCE.

Source Name: SPRING, UNNAMED TRIBUTARY OF UPPER WILLOW CREEK

Source Type: GROUNDWATER

Point of Diversion and Means of Diversion:

<u>ID</u>	<u>Govt Lot</u>	<u>Qtr Sec</u>	<u>Sec</u>	<u>Twp</u>	<u>Rge</u>	<u>County</u>
1		NENWNE	32	8N	15W	GRANITE

***Period of Diversion:** JUNE 1 TO OCTOBER 15

Diversion Means: PIT

Period of Use: JUNE 1 TO OCTOBER 15

Place of Use:

<u>ID</u>	<u>Acres</u>	<u>Govt Lot</u>	<u>Qtr Sec</u>	<u>Sec</u>	<u>Twp</u>	<u>Rge</u>	<u>County</u>
1			NENWNE	32	8N	15W	GRANITE

Remarks:

THE FOLLOWING ISSUES WERE IDENTIFIED BY THE DNRC DURING ITS EXAMINATION OF THIS WATER RIGHT CLAIM.

THIS CLAIM NUMBER WAS NOT INCLUDED IN THE BASIN 76E DECREE ISSUED 05/10/2018.

NO QUANTIFIED FLOW RATE HAS BEEN CLAIMED.

A BETTER UNDERSTANDING OF YOUR CLAIMED WATER RIGHT CAN BE OBTAINED BY COMPARING YOUR RIGHT WITH OTHER CLAIMS IN THE BASIN. FOR EXAMPLE, COMPARE PRIORITY DATES, FLOW RATES, VOLUMES, OR ACRES IRRIGATED. ALSO, YOUR WATER RIGHT MAY BE SUBJECT TO WATER RIGHTS IN ADJOINING SUBBASINS OR BASINS AS WELL AS BEING SUBJECT TO OTHER RIGHTS ON YOUR SOURCE OF SUPPLY. FINALLY, YOUR WATER RIGHT MAY BE SUBJECT TO INDIAN RESERVED AND FEDERAL RESERVED WATER RIGHTS.

COMPLETE DETAILS REGARDING THE DNRC PREPARATION OF THIS INTERLOCUTORY DECREE AND RELATED MATERIALS CAN BE REVIEWED AT THE OFFICE LOCATIONS IDENTIFIED IN THE DOCUMENT ENTITLED "NOTICE OF ENTRY OF INTERLOCUTORY DECREE AND NOTICE OF AVAILABILITY."

SEE GENERAL FINDINGS OF FACT AND CONCLUSIONS OF LAW FOR FURTHER EXPLANATION OF YOUR CLAIMED WATER RIGHT. THESE FINDINGS CAN BE FOUND AS INDICATED IN THE DOCUMENT ENTITLED "NOTICE OF ENTRY OF INTERLOCUTORY DECREE AND NOTICE OF AVAILABILITY." IF YOU NEED OBJECTION FORMS, OR HAVE QUESTIONS ABOUT WATER COURT PROCEDURES OR CHANGES TO YOUR RIGHT, YOU CAN CONTACT THE WATER COURT BY CALLING 1-800-624-3270 (WITHIN MONTANA ONLY) OR 1-406-586-4364, OR BY WRITING TO P.O. BOX 1389, BOZEMAN, MT 59771-1389.

**INTERLOCUTORY DECREE
ROCK CREEK, TRIBUTARY TO CLARK FORK RIVER
BASIN 76E
ABSTRACT OF WATER RIGHT CLAIM**

IMPORTANT NOTICE

THIS WATER RIGHT ABSTRACT MAY INCLUDE MODIFICATIONS OF THE WATER RIGHT AS CLAIMED OR AMENDED. MODIFICATIONS ARE AUTHORIZED BY THE MONTANA SUPREME COURT WATER RIGHT CLAIMS EXAMINATION RULES OR BY ORDER OF THE WATER COURT. OBJECTIONS MAY BE FILED ACCORDING TO PROCEDURES OUTLINED IN THE "NOTICE OF ENTRY OF INTERLOCUTORY DECREE AND NOTICE OF AVAILABILITY".

Water Right Number: 76E 30119134 STATEMENT OF CLAIM
Version: 1 -- ORIGINAL RIGHT
Status: ACTIVE

Owners: KPK RANCHES
474 UPPER WILLOW CREEK RD
PHILIPSBURG, MT 59858

Priority Date: JUNE 27, 1920

Type of Historical Right: USE

Purpose (Use): STOCK

Flow Rate:

***Volume:** THIS RIGHT INCLUDES THE AMOUNT OF WATER CONSUMPTIVELY USED FOR STOCKWATERING PURPOSES AT THE RATE OF 30 GALLONS PER DAY PER ANIMAL UNIT. ANIMAL UNITS SHALL BE BASED ON REASONABLE CARRYING CAPACITY AND HISTORICAL USE OF THE AREA SERVICED BY THIS WATER SOURCE.

Source Name: SPRING, UNNAMED TRIBUTARY OF UPPER WILLOW CREEK

Source Type: GROUNDWATER

Point of Diversion and Means of Diversion:

<u>ID</u>	<u>Govt Lot</u>	<u>Qtr Sec</u>	<u>Sec</u>	<u>Twp</u>	<u>Rge</u>	<u>County</u>
1		S2SENE	32	8N	15W	GRANITE

Period of Diversion: JUNE 1 TO OCTOBER 15

Diversion Means: PIT

Period of Use: JUNE 1 TO OCTOBER 15

Place of Use:

<u>ID</u>	<u>Acres</u>	<u>Govt Lot</u>	<u>Qtr Sec</u>	<u>Sec</u>	<u>Twp</u>	<u>Rge</u>	<u>County</u>
1			S2SENE	32	8N	15W	GRANITE

Remarks:

THE FOLLOWING ISSUES WERE IDENTIFIED BY THE DNRC DURING ITS EXAMINATION OF THIS WATER RIGHT CLAIM.

THIS CLAIM NUMBER WAS NOT INCLUDED IN THE BASIN 76E DECREE ISSUED 05/10/2018.

NO QUANTIFIED FLOW RATE HAS BEEN CLAIMED.

A BETTER UNDERSTANDING OF YOUR CLAIMED WATER RIGHT CAN BE OBTAINED BY COMPARING YOUR RIGHT WITH OTHER CLAIMS IN THE BASIN. FOR EXAMPLE, COMPARE PRIORITY DATES, FLOW RATES, VOLUMES, OR ACRES IRRIGATED. ALSO, YOUR WATER RIGHT MAY BE SUBJECT TO WATER RIGHTS IN ADJOINING SUBBASINS OR BASINS AS WELL AS BEING SUBJECT TO OTHER RIGHTS ON YOUR SOURCE OF SUPPLY. FINALLY, YOUR WATER RIGHT MAY BE SUBJECT TO INDIAN RESERVED AND FEDERAL RESERVED WATER RIGHTS.

COMPLETE DETAILS REGARDING THE DNRC PREPARATION OF THIS INTERLOCUTORY DECREE AND RELATED MATERIALS CAN BE REVIEWED AT THE OFFICE LOCATIONS IDENTIFIED IN THE DOCUMENT ENTITLED "NOTICE OF ENTRY OF INTERLOCUTORY DECREE AND NOTICE OF AVAILABILITY."

SEE GENERAL FINDINGS OF FACT AND CONCLUSIONS OF LAW FOR FURTHER EXPLANATION OF YOUR CLAIMED WATER RIGHT. THESE FINDINGS CAN BE FOUND AS INDICATED IN THE DOCUMENT ENTITLED "NOTICE OF ENTRY OF INTERLOCUTORY DECREE AND NOTICE OF AVAILABILITY." IF YOU NEED OBJECTION FORMS, OR HAVE QUESTIONS ABOUT WATER COURT PROCEDURES OR CHANGES TO YOUR RIGHT, YOU CAN CONTACT THE WATER COURT BY CALLING 1-800-624-3270 (WITHIN MONTANA ONLY) OR 1-406-586-4364, OR BY WRITING TO P.O. BOX 1389, BOZEMAN, MT 59771-1389.

INTERLOCUTORY DECREE
ROCK CREEK, TRIBUTARY TO CLARK FORK RIVER
BASIN 76E
ABSTRACT OF WATER RIGHT CLAIM

IMPORTANT NOTICE

THIS WATER RIGHT ABSTRACT MAY INCLUDE MODIFICATIONS OF THE WATER RIGHT AS CLAIMED OR AMENDED. MODIFICATIONS ARE AUTHORIZED BY THE MONTANA SUPREME COURT WATER RIGHT CLAIMS EXAMINATION RULES OR BY ORDER OF THE WATER COURT. OBJECTIONS MAY BE FILED ACCORDING TO PROCEDURES OUTLINED IN THE "NOTICE OF ENTRY OF INTERLOCUTORY DECREE AND NOTICE OF AVAILABILITY".

Water Right Number: 76E 30121465 STATEMENT OF CLAIM

Version: 1 -- ORIGINAL RIGHT

Status: ACTIVE

Owners: FORTUNATI, L AND T FAMILY TRUST
860 LEWISTON DR
SAN JOSE, CA 95136-1516

LUTHJE, LOREN C IRREVOCABLE TRUST
% LORI L RUCH TRUSTEE
822 WILLOW CREEK RD
PHILIPSBURG, MT 59858

Priority Date: SEPTEMBER 22, 1942

Type of Historical Right: USE

Purpose (Use): DOMESTIC

Flow Rate: 15.00 GPM

Volume: 1.63 AC-FT

Households: 1

Maximum Acres: 0.25

***Source Name:** SPRING, UNNAMED TRIBUTARY OF UPPER WILLOW CREEK

Source Type: GROUNDWATER

Point of Diversion and Means of Diversion:

<u>ID</u>	<u>Govt Lot</u>	<u>Qtr Sec</u>	<u>Sec</u>	<u>Twp</u>	<u>Rge</u>	<u>County</u>
1		NWSWNE	16	8N	15W	GRANITE

Period of Diversion: JANUARY 1 TO DECEMBER 31

Diversion Means: SPRING BOX

Period of Use: JANUARY 1 TO DECEMBER 31

Place of Use:

<u>ID</u>	<u>Acres</u>	<u>Govt Lot</u>	<u>Qtr Sec</u>	<u>Sec</u>	<u>Twp</u>	<u>Rge</u>	<u>County</u>
1	0.25		N2SEnw	16	8N	15W	GRANITE
Total:	0.25						

Remarks:

THE FOLLOWING ISSUES WERE IDENTIFIED BY THE DNRC DURING ITS EXAMINATION OF THIS WATER RIGHT CLAIM.

THIS CLAIM NUMBER WAS NOT INCLUDED IN THE BASIN 76E DECREE ISSUED 05/10/2018.

ACCORDING TO CADASTRAL PROPERTY OWNERSHIP RECORDS, AS OF 02/25/2025 , THE PROPERTY ON WHICH THIS WATER RIGHT IS USED APPEARS TO BE OWNED BY LEONARD J FORTUNATI & TRILBE CO. TRUSTEES.

A BETTER UNDERSTANDING OF YOUR CLAIMED WATER RIGHT CAN BE OBTAINED BY COMPARING YOUR RIGHT WITH OTHER CLAIMS IN THE BASIN. FOR EXAMPLE, COMPARE PRIORITY DATES, FLOW RATES, VOLUMES, OR ACRES IRRIGATED. ALSO, YOUR WATER RIGHT MAY BE SUBJECT TO WATER RIGHTS IN ADJOINING SUBBASINS OR BASINS AS WELL AS BEING SUBJECT TO OTHER RIGHTS ON YOUR SOURCE OF SUPPLY. FINALLY, YOUR WATER RIGHT MAY BE SUBJECT TO INDIAN RESERVED AND FEDERAL RESERVED WATER RIGHTS.

COMPLETE DETAILS REGARDING THE DNRC PREPARATION OF THIS INTERLOCUTORY DECREE AND RELATED MATERIALS CAN BE REVIEWED AT THE OFFICE LOCATIONS IDENTIFIED IN THE DOCUMENT ENTITLED "NOTICE OF ENTRY OF INTERLOCUTORY DECREE AND NOTICE OF AVAILABILITY."

SEE GENERAL FINDINGS OF FACT AND CONCLUSIONS OF LAW FOR FURTHER EXPLANATION OF YOUR CLAIMED WATER RIGHT. THESE FINDINGS CAN BE FOUND AS INDICATED IN THE DOCUMENT ENTITLED "NOTICE OF ENTRY OF INTERLOCUTORY DECREE AND NOTICE OF AVAILABILITY." IF YOU NEED OBJECTION FORMS, OR HAVE QUESTIONS ABOUT WATER COURT PROCEDURES OR CHANGES TO YOUR RIGHT, YOU CAN CONTACT THE WATER COURT BY CALLING 1-800-624-3270 (WITHIN MONTANA ONLY) OR 1-406-586-4364, OR BY WRITING TO P.O. BOX 1389, BOZEMAN, MT 59771-1389.

INTERLOCUTORY DECREE
ROCK CREEK, TRIBUTARY TO CLARK FORK RIVER
BASIN 76E
ABSTRACT OF WATER RIGHT CLAIM

IMPORTANT NOTICE

THIS WATER RIGHT ABSTRACT MAY INCLUDE MODIFICATIONS OF THE WATER RIGHT AS CLAIMED OR AMENDED. MODIFICATIONS ARE AUTHORIZED BY THE MONTANA SUPREME COURT WATER RIGHT CLAIMS EXAMINATION RULES OR BY ORDER OF THE WATER COURT. OBJECTIONS MAY BE FILED ACCORDING TO PROCEDURES OUTLINED IN THE "NOTICE OF ENTRY OF INTERLOCUTORY DECREE AND NOTICE OF AVAILABILITY".

Water Right Number: 76E 30121466 STATEMENT OF CLAIM
Version: 1 -- ORIGINAL RIGHT
Status: ACTIVE

Owners: LUTHJE, LOREN C IRREVOCABLE TRUST
% LORI L RUCH TRUSTEE
822 WILLOW CREEK RD
PHILIPSBURG, MT 59858

Priority Date: SEPTEMBER 22, 1942

Type of Historical Right: USE

Purpose (Use): DOMESTIC

Flow Rate: 15.00 GPM

Volume: 1.63 AC-FT

Households: 1

Maximum Acres: 0.25

Source Name: SPRING, UNNAMED TRIBUTARY OF UPPER WILLOW CREEK
Source Type: GROUNDWATER

***Point of Diversion and Means of Diversion:**

<u>ID</u>	<u>Govt Lot</u>	<u>Qtr Sec</u>	<u>Sec</u>	<u>Twp</u>	<u>Rge</u>	<u>County</u>
1		NESENW	16	8N	15W	GRANITE

Period of Diversion: JANUARY 1 TO DECEMBER 31

Diversion Means: SPRING BOX

Period of Use: JANUARY 1 TO DECEMBER 31

***Place of Use:**

<u>ID</u>	<u>Acres</u>	<u>Govt Lot</u>	<u>Qtr Sec</u>	<u>Sec</u>	<u>Twp</u>	<u>Rge</u>	<u>County</u>
1	0.25		NESENW	16	8N	15W	GRANITE

Total: 0.25

Remarks:

THE FOLLOWING ISSUES WERE IDENTIFIED BY THE DNRC DURING ITS EXAMINATION OF THIS WATER RIGHT CLAIM.

THIS CLAIM NUMBER WAS NOT INCLUDED IN THE BASIN 76E DECREE ISSUED 05/10/2018.

A BETTER UNDERSTANDING OF YOUR CLAIMED WATER RIGHT CAN BE OBTAINED BY COMPARING YOUR RIGHT WITH OTHER CLAIMS IN THE BASIN. FOR EXAMPLE, COMPARE PRIORITY DATES, FLOW RATES, VOLUMES, OR ACRES IRRIGATED. ALSO, YOUR WATER RIGHT MAY BE SUBJECT TO WATER RIGHTS IN ADJOINING SUBBASINS OR BASINS AS WELL AS BEING SUBJECT TO OTHER RIGHTS ON YOUR SOURCE OF SUPPLY. FINALLY, YOUR WATER RIGHT MAY BE SUBJECT TO INDIAN RESERVED AND FEDERAL RESERVED WATER RIGHTS.

COMPLETE DETAILS REGARDING THE DNRC PREPARATION OF THIS INTERLOCUTORY DECREE AND RELATED MATERIALS CAN BE REVIEWED AT THE OFFICE LOCATIONS IDENTIFIED IN THE DOCUMENT ENTITLED "NOTICE OF ENTRY OF INTERLOCUTORY DECREE AND NOTICE OF AVAILABILITY."

SEE GENERAL FINDINGS OF FACT AND CONCLUSIONS OF LAW FOR FURTHER EXPLANATION OF YOUR CLAIMED WATER RIGHT. THESE FINDINGS CAN BE FOUND AS INDICATED IN THE DOCUMENT ENTITLED "NOTICE OF ENTRY OF INTERLOCUTORY DECREE AND NOTICE OF AVAILABILITY." IF YOU NEED OBJECTION FORMS, OR HAVE QUESTIONS ABOUT WATER COURT PROCEDURES OR CHANGES TO YOUR RIGHT, YOU CAN CONTACT THE WATER COURT BY CALLING 1-800-624-3270 (WITHIN MONTANA ONLY) OR 1-406-586-4364, OR BY WRITING TO P.O. BOX 1389, BOZEMAN, MT 59771-1389.

INTERLOCUTORY DECREE
ROCK CREEK, TRIBUTARY TO CLARK FORK RIVER
BASIN 76E
ABSTRACT OF WATER RIGHT CLAIM

IMPORTANT NOTICE

THIS WATER RIGHT ABSTRACT MAY INCLUDE MODIFICATIONS OF THE WATER RIGHT AS CLAIMED OR AMENDED. MODIFICATIONS ARE AUTHORIZED BY THE MONTANA SUPREME COURT WATER RIGHT CLAIMS EXAMINATION RULES OR BY ORDER OF THE WATER COURT. OBJECTIONS MAY BE FILED ACCORDING TO PROCEDURES OUTLINED IN THE "NOTICE OF ENTRY OF INTERLOCUTORY DECREE AND NOTICE OF AVAILABILITY".

Water Right Number: 76E 30122727 STATEMENT OF CLAIM

Version: 1 -- ORIGINAL RIGHT

Status: ACTIVE

Owners: ELK CREEK RANCH CORPORATION
79 BALDY VIEW LN
TOWNSEND, MT 59644

Priority Date: APRIL 15, 1900

Type of Historical Right: USE

Purpose (Use): STOCK

Flow Rate: 7.00 GPM

***Volume:** THIS RIGHT INCLUDES THE AMOUNT OF WATER CONSUMPTIVELY USED FOR STOCKWATERING PURPOSES AT THE RATE OF 30 GALLONS PER DAY PER ANIMAL UNIT. ANIMAL UNITS SHALL BE BASED ON REASONABLE CARRYING CAPACITY AND HISTORICAL USE OF THE AREA SERVICED BY THIS WATER SOURCE.

Source Name: SPRING, UNNAMED TRIBUTARY OF ELK CREEK

Source Type: GROUNDWATER

Point of Diversion and Means of Diversion:

<u>ID</u>	<u>Govt Lot</u>	<u>Qtr Sec</u>	<u>Sec</u>	<u>Twp</u>	<u>Rge</u>	<u>County</u>
1		SESENW	33	5N	16W	GRANITE

Period of Diversion: JANUARY 1 TO DECEMBER 31

Diversion Means: SPRING BOX

PIPELINE USED AS AN ADDITIONAL MEANS OF DIVERSION.

Period of Use: JANUARY 1 TO DECEMBER 31

Place of Use:

<u>ID</u>	<u>Acres</u>	<u>Govt Lot</u>	<u>Qtr Sec</u>	<u>Sec</u>	<u>Twp</u>	<u>Rge</u>	<u>County</u>
1			N2S2	33	5N	16W	GRANITE

Remarks:

THE WATER RIGHTS LISTED FOLLOWING THIS STATEMENT ARE MULTIPLE USES OF THE SAME RIGHT. THE USE OF THIS RIGHT FOR SEVERAL PURPOSES DOES NOT INCREASE THE EXTENT OF THE WATER RIGHT. RATHER IT DECREES THE RIGHT TO ALTERNATE AND EXCHANGE THE USE (PURPOSE) OF THE WATER IN ACCORD WITH HISTORICAL PRACTICES.

30122727

30122729

THE FOLLOWING ISSUES WERE IDENTIFIED BY THE DNRC DURING ITS EXAMINATION OF THIS WATER RIGHT CLAIM.

THIS CLAIM NUMBER WAS NOT INCLUDED IN THE BASIN 76E DECREE ISSUED 05/10/2018.

A BETTER UNDERSTANDING OF YOUR CLAIMED WATER RIGHT CAN BE OBTAINED BY COMPARING YOUR RIGHT WITH OTHER CLAIMS IN THE BASIN. FOR EXAMPLE, COMPARE PRIORITY DATES, FLOW RATES, VOLUMES, OR ACRES IRRIGATED. ALSO, YOUR WATER RIGHT MAY BE SUBJECT TO WATER RIGHTS IN ADJOINING SUBBASINS OR BASINS AS WELL AS BEING SUBJECT TO OTHER RIGHTS ON YOUR SOURCE OF SUPPLY. FINALLY, YOUR WATER RIGHT MAY BE SUBJECT TO INDIAN RESERVED AND FEDERAL RESERVED WATER RIGHTS.

COMPLETE DETAILS REGARDING THE DNRC PREPARATION OF THIS INTERLOCUTORY DECREE AND RELATED MATERIALS CAN BE REVIEWED AT THE OFFICE LOCATIONS IDENTIFIED IN THE DOCUMENT ENTITLED "NOTICE OF ENTRY OF INTERLOCUTORY DECREE AND NOTICE OF AVAILABILITY."

SEE GENERAL FINDINGS OF FACT AND CONCLUSIONS OF LAW FOR FURTHER EXPLANATION OF YOUR CLAIMED WATER RIGHT. THESE FINDINGS CAN BE FOUND AS INDICATED IN THE DOCUMENT ENTITLED "NOTICE OF ENTRY OF INTERLOCUTORY DECREE AND NOTICE OF AVAILABILITY." IF YOU NEED OBJECTION FORMS, OR HAVE QUESTIONS ABOUT WATER COURT PROCEDURES OR CHANGES TO YOUR RIGHT, YOU CAN CONTACT THE WATER COURT BY CALLING 1-800-624-3270 (WITHIN MONTANA ONLY) OR 1-406-586-4364, OR BY WRITING TO P.O. BOX 1389, BOZEMAN, MT 59771-1389.

INTERLOCUTORY DECREE
ROCK CREEK, TRIBUTARY TO CLARK FORK RIVER
BASIN 76E
ABSTRACT OF WATER RIGHT CLAIM

IMPORTANT NOTICE

THIS WATER RIGHT ABSTRACT MAY INCLUDE MODIFICATIONS OF THE WATER RIGHT AS CLAIMED OR AMENDED. MODIFICATIONS ARE AUTHORIZED BY THE MONTANA SUPREME COURT WATER RIGHT CLAIMS EXAMINATION RULES OR BY ORDER OF THE WATER COURT. OBJECTIONS MAY BE FILED ACCORDING TO PROCEDURES OUTLINED IN THE "NOTICE OF ENTRY OF INTERLOCUTORY DECREE AND NOTICE OF AVAILABILITY".

Water Right Number: 76E 30122728 STATEMENT OF CLAIM

Version: 1 -- ORIGINAL RIGHT

Status: ACTIVE

Owners: ELK CREEK RANCH CORPORATION
79 BALDY VIEW LN
TOWNSEND, MT 59644

Priority Date: APRIL 15, 1900

Type of Historical Right: USE

Purpose (Use): STOCK

***Flow Rate:** A SPECIFIC FLOW RATE HAS NOT BEEN DECREED BECAUSE THIS USE CONSISTS OF STOCK DRINKING DIRECTLY FROM THE SOURCE, OR FROM A DITCH SYSTEM. THE FLOW RATE IS LIMITED TO THE MINIMUM AMOUNT HISTORICALLY NECESSARY TO SUSTAIN THIS PURPOSE.

***Volume:** THIS RIGHT INCLUDES THE AMOUNT OF WATER CONSUMPTIVELY USED FOR STOCKWATERING PURPOSES AT THE RATE OF 30 GALLONS PER DAY PER ANIMAL UNIT. ANIMAL UNITS SHALL BE BASED ON REASONABLE CARRYING CAPACITY AND HISTORICAL USE OF THE AREA SERVICED BY THIS WATER SOURCE.

Source Name: ELK CREEK

Source Type: SURFACE WATER

Point of Diversion and Means of Diversion:

<u>ID</u>	<u>Govt Lot</u>	<u>Qtr Sec</u>	<u>Sec</u>	<u>Twp</u>	<u>Rge</u>	<u>County</u>
1		N2S2	33	5N	16W	GRANITE

Period of Diversion: JANUARY 1 TO DECEMBER 31

Diversion Means: LIVESTOCK DIRECT FROM SOURCE

Period of Use: JANUARY 1 TO DECEMBER 31

Place of Use:

<u>ID</u>	<u>Acres</u>	<u>Govt Lot</u>	<u>Qtr Sec</u>	<u>Sec</u>	<u>Twp</u>	<u>Rge</u>	<u>County</u>
1			N2S2	33	5N	16W	GRANITE

Remarks:

THE FOLLOWING ISSUES WERE IDENTIFIED BY THE DNRC DURING ITS EXAMINATION OF THIS WATER RIGHT CLAIM.

THIS CLAIM NUMBER WAS NOT INCLUDED IN THE BASIN 76E DECREE ISSUED 05/10/2018.

A BETTER UNDERSTANDING OF YOUR CLAIMED WATER RIGHT CAN BE OBTAINED BY COMPARING YOUR RIGHT WITH OTHER CLAIMS IN THE BASIN. FOR EXAMPLE, COMPARE PRIORITY DATES, FLOW RATES, VOLUMES, OR ACRES IRRIGATED. ALSO, YOUR WATER RIGHT MAY BE SUBJECT TO WATER RIGHTS IN ADJOINING SUBBASINS OR BASINS AS WELL AS BEING SUBJECT TO OTHER RIGHTS ON YOUR SOURCE OF SUPPLY. FINALLY, YOUR WATER RIGHT MAY BE SUBJECT TO INDIAN RESERVED AND FEDERAL RESERVED WATER RIGHTS.

COMPLETE DETAILS REGARDING THE DNRC PREPARATION OF THIS INTERLOCUTORY DECREE AND RELATED MATERIALS CAN BE REVIEWED AT THE OFFICE LOCATIONS IDENTIFIED IN THE DOCUMENT ENTITLED "NOTICE OF ENTRY OF INTERLOCUTORY DECREE AND NOTICE OF AVAILABILITY."

SEE GENERAL FINDINGS OF FACT AND CONCLUSIONS OF LAW FOR FURTHER EXPLANATION OF YOUR CLAIMED WATER RIGHT. THESE FINDINGS CAN BE FOUND AS INDICATED IN THE DOCUMENT ENTITLED "NOTICE OF ENTRY OF INTERLOCUTORY DECREE AND NOTICE OF AVAILABILITY." IF YOU NEED OBJECTION FORMS, OR HAVE QUESTIONS ABOUT WATER COURT PROCEDURES OR CHANGES TO YOUR RIGHT, YOU CAN CONTACT THE WATER COURT BY CALLING 1-800-624-3270 (WITHIN MONTANA ONLY) OR 1-406-586-4364, OR BY WRITING TO P.O. BOX 1389, BOZEMAN, MT 59771-1389.

**INTERLOCUTORY DECREE
 ROCK CREEK, TRIBUTARY TO CLARK FORK RIVER
 BASIN 76E
 ABSTRACT OF WATER RIGHT CLAIM**

IMPORTANT NOTICE

THIS WATER RIGHT ABSTRACT MAY INCLUDE MODIFICATIONS OF THE WATER RIGHT AS CLAIMED OR AMENDED. MODIFICATIONS ARE AUTHORIZED BY THE MONTANA SUPREME COURT WATER RIGHT CLAIMS EXAMINATION RULES OR BY ORDER OF THE WATER COURT. OBJECTIONS MAY BE FILED ACCORDING TO PROCEDURES OUTLINED IN THE "NOTICE OF ENTRY OF INTERLOCUTORY DECREE AND NOTICE OF AVAILABILITY".

Water Right Number: 76E 30122729 STATEMENT OF CLAIM
Version: 1 -- ORIGINAL RIGHT
Status: ACTIVE

Owners: ELK CREEK RANCH CORPORATION
 79 BALDY VIEW LN
 TOWNSEND, MT 59644

Priority Date: APRIL 15, 1900

Type of Historical Right: USE

Purpose (Use): DOMESTIC

Flow Rate: 7.00 GPM

Volume: 3.50 AC-FT

Households: 1

Maximum Acres: 1.00

Source Name: SPRING, UNNAMED TRIBUTARY OF ELK CREEK

Source Type: GROUNDWATER

Point of Diversion and Means of Diversion:

<u>ID</u>	<u>Govt Lot</u>	<u>Qtr Sec</u>	<u>Sec</u>	<u>Twp</u>	<u>Rge</u>	<u>County</u>
1		SESENW	33	5N	16W	GRANITE

Period of Diversion: JANUARY 1 TO DECEMBER 31

Diversion Means: SPRING BOX

PIPELINE USED AS AN ADDITIONAL MEANS OF DIVERSION.

Period of Use: JANUARY 1 TO DECEMBER 31

***Place of Use:**

<u>ID</u>	<u>Acres</u>	<u>Govt Lot</u>	<u>Qtr Sec</u>	<u>Sec</u>	<u>Twp</u>	<u>Rge</u>	<u>County</u>
1	1.00		N2NESW	33	5N	16W	GRANITE
Total:	1.00						

Remarks:

THE WATER RIGHTS LISTED FOLLOWING THIS STATEMENT ARE MULTIPLE USES OF THE SAME RIGHT. THE USE OF THIS RIGHT FOR SEVERAL PURPOSES DOES NOT INCREASE THE EXTENT OF THE WATER RIGHT. RATHER IT DECREES THE RIGHT TO ALTERNATE AND EXCHANGE THE USE (PURPOSE) OF THE WATER IN ACCORD WITH HISTORICAL PRACTICES.

30122727

30122729

THE FOLLOWING ISSUES WERE IDENTIFIED BY THE DNRC DURING ITS EXAMINATION OF THIS WATER RIGHT CLAIM.

THIS CLAIM NUMBER WAS NOT INCLUDED IN THE BASIN 76E DECREE ISSUED 05/10/2018.

A BETTER UNDERSTANDING OF YOUR CLAIMED WATER RIGHT CAN BE OBTAINED BY COMPARING YOUR RIGHT WITH OTHER CLAIMS IN THE BASIN. FOR EXAMPLE, COMPARE PRIORITY DATES, FLOW RATES, VOLUMES, OR ACRES IRRIGATED. ALSO, YOUR WATER RIGHT MAY BE SUBJECT TO WATER RIGHTS IN ADJOINING SUBBASINS OR BASINS AS WELL AS BEING SUBJECT TO OTHER RIGHTS ON YOUR SOURCE OF SUPPLY. FINALLY, YOUR WATER RIGHT MAY BE SUBJECT TO INDIAN RESERVED AND FEDERAL RESERVED WATER RIGHTS.

COMPLETE DETAILS REGARDING THE DNRC PREPARATION OF THIS INTERLOCUTORY DECREE AND RELATED MATERIALS CAN BE REVIEWED AT THE OFFICE LOCATIONS IDENTIFIED IN THE DOCUMENT ENTITLED "NOTICE OF ENTRY OF INTERLOCUTORY DECREE AND NOTICE OF AVAILABILITY."

SEE GENERAL FINDINGS OF FACT AND CONCLUSIONS OF LAW FOR FURTHER EXPLANATION OF YOUR CLAIMED WATER RIGHT. THESE FINDINGS CAN BE FOUND AS INDICATED IN THE DOCUMENT ENTITLED "NOTICE OF ENTRY OF INTERLOCUTORY DECREE AND NOTICE OF AVAILABILITY." IF YOU NEED OBJECTION FORMS, OR HAVE QUESTIONS ABOUT WATER COURT PROCEDURES OR CHANGES TO YOUR RIGHT, YOU CAN CONTACT THE WATER COURT BY CALLING 1-800-624-3270 (WITHIN MONTANA ONLY) OR 1-406-586-4364, OR BY WRITING TO P.O. BOX 1389, BOZEMAN, MT 59771-1389.

INTERLOCUTORY DECREE
ROCK CREEK, TRIBUTARY TO CLARK FORK RIVER
BASIN 76E
ABSTRACT OF WATER RIGHT CLAIM

IMPORTANT NOTICE

THIS WATER RIGHT ABSTRACT MAY INCLUDE MODIFICATIONS OF THE WATER RIGHT AS CLAIMED OR AMENDED. MODIFICATIONS ARE AUTHORIZED BY THE MONTANA SUPREME COURT WATER RIGHT CLAIMS EXAMINATION RULES OR BY ORDER OF THE WATER COURT. OBJECTIONS MAY BE FILED ACCORDING TO PROCEDURES OUTLINED IN THE "NOTICE OF ENTRY OF INTERLOCUTORY DECREE AND NOTICE OF AVAILABILITY".

Water Right Number: **76E 30132082** STATEMENT OF CLAIM

Version: 1 -- ORIGINAL RIGHT

Status: ACTIVE

Owners:

LEONARD J FORTUNATI
860 LEWISTON DR
SAN JOSE, CA 95136-1516

TRILBE FORTUNATI
860 LEWISTON DR
SAN JOSE, CA 95136-1516

TIMOTHY H LUTHJE
607 UPPER WILLOW CREEK RD
PHILIPSBURG, MT 59858

LORI RUCH
3929 TOPAZ CT
HELENA, MT 59602

FORTUNATI, L AND T FAMILY TRUST
860 LEWISTON DR
SAN JOSE, CA 95136-1516

LUTHJE, LOREN C IRREVOCABLE TRUST
% LORI L RUCH TRUSTEE
822 WILLOW CREEK RD
PHILIPSBURG, MT 59858

Priority Date: SEPTEMBER 15, 1913

***Type of Historical Right:** USE

Purpose (Use): STOCK

***Flow Rate:** A SPECIFIC FLOW RATE HAS NOT BEEN DECREED BECAUSE THIS USE CONSISTS OF STOCK DRINKING DIRECTLY FROM THE SOURCE, OR FROM A DITCH SYSTEM. THE FLOW RATE IS LIMITED TO THE MINIMUM AMOUNT HISTORICALLY NECESSARY TO SUSTAIN THIS PURPOSE.

***Volume:** THIS RIGHT INCLUDES THE AMOUNT OF WATER CONSUMPTIVELY USED FOR STOCKWATERING PURPOSES AT THE RATE OF 30 GALLONS PER DAY PER ANIMAL UNIT. ANIMAL UNITS SHALL BE BASED ON REASONABLE CARRYING CAPACITY AND HISTORICAL USE OF THE AREA SERVICED BY THIS WATER SOURCE.

Source Name: UPPER WILLOW CREEK

Source Type: SURFACE WATER

Point of Diversion and Means of Diversion:

<u>ID</u>	<u>Govt Lot</u>	<u>Qtr Sec</u>	<u>Sec</u>	<u>Twp</u>	<u>Rge</u>	<u>County</u>
1		W2W2	16	8N	15W	GRANITE

Period of Diversion: JANUARY 1 TO DECEMBER 31

Diversion Means: LIVESTOCK DIRECT FROM SOURCE

Survey Tract: A, POR 1

2		W2W2	9	8N	15W	GRANITE
---	--	------	---	----	-----	---------

Period of Diversion: JANUARY 1 TO DECEMBER 31

Diversion Means: LIVESTOCK DIRECT FROM SOURCE

Survey Tract: A, POR 2

3		NESENE	5	8N	15W	GRANITE
---	--	--------	---	----	-----	---------

Period of Diversion: JANUARY 1 TO DECEMBER 31

Diversion Means: LIVESTOCK DIRECT FROM SOURCE

Survey Tract: C

4		E2NE	32	9N	15W	GRANITE
---	--	------	----	----	-----	---------

Period of Diversion: JANUARY 1 TO DECEMBER 31

Diversion Means: LIVESTOCK DIRECT FROM SOURCE

Survey Tract: B

5		W2	33	9N	15W	GRANITE
---	--	----	----	----	-----	---------

Period of Diversion: JANUARY 1 TO DECEMBER 31

Diversion Means: LIVESTOCK DIRECT FROM SOURCE

Survey Tract: B

Period of Use: JANUARY 1 TO DECEMBER 31

Place of Use:

<u>ID</u>	<u>Acres</u>	<u>Govt Lot</u>	<u>Qtr Sec</u>	<u>Sec</u>	<u>Twp</u>	<u>Rge</u>	<u>County</u>
1			W2W2	16	8N	15W	GRANITE
2			W2W2	9	8N	15W	GRANITE
3			NESENE	5	8N	15W	GRANITE
4			E2NE	32	9N	15W	GRANITE
5			W2	33	9N	15W	GRANITE

Remarks:

THE FOLLOWING ISSUES WERE IDENTIFIED BY THE DNRC DURING ITS EXAMINATION OF THIS WATER RIGHT CLAIM.

THIS CLAIM NUMBER WAS NOT INCLUDED IN THE BASIN 76E DECREE ISSUED 05/10/2018.

A BETTER UNDERSTANDING OF YOUR CLAIMED WATER RIGHT CAN BE OBTAINED BY COMPARING YOUR RIGHT WITH OTHER CLAIMS IN THE BASIN. FOR EXAMPLE, COMPARE PRIORITY DATES, FLOW RATES, VOLUMES, OR ACRES IRRIGATED. ALSO, YOUR WATER RIGHT MAY BE SUBJECT TO WATER RIGHTS IN ADJOINING SUBBASINS OR BASINS AS WELL AS BEING SUBJECT TO OTHER RIGHTS ON YOUR SOURCE OF SUPPLY. FINALLY, YOUR WATER RIGHT MAY BE SUBJECT TO INDIAN RESERVED AND FEDERAL RESERVED WATER RIGHTS.

COMPLETE DETAILS REGARDING THE DNRC PREPARATION OF THIS INTERLOCUTORY DECREE AND RELATED MATERIALS CAN BE REVIEWED AT THE OFFICE LOCATIONS IDENTIFIED IN THE DOCUMENT ENTITLED "NOTICE OF ENTRY OF INTERLOCUTORY DECREE AND NOTICE OF AVAILABILITY."

SEE GENERAL FINDINGS OF FACT AND CONCLUSIONS OF LAW FOR FURTHER EXPLANATION OF YOUR CLAIMED WATER RIGHT. THESE FINDINGS CAN BE FOUND AS INDICATED IN THE DOCUMENT ENTITLED "NOTICE OF ENTRY OF INTERLOCUTORY DECREE AND NOTICE OF AVAILABILITY." IF YOU NEED OBJECTION FORMS, OR HAVE QUESTIONS ABOUT WATER COURT PROCEDURES OR CHANGES TO YOUR RIGHT, YOU CAN CONTACT THE WATER COURT BY CALLING 1-800-624-3270 (WITHIN MONTANA ONLY) OR 1-406-586-4364, OR BY WRITING TO P.O. BOX 1389, BOZEMAN, MT 59771-1389.

INTERLOCUTORY DECREE
ROCK CREEK, TRIBUTARY TO CLARK FORK RIVER
BASIN 76E
ABSTRACT OF WATER RIGHT CLAIM

IMPORTANT NOTICE

THIS WATER RIGHT ABSTRACT MAY INCLUDE MODIFICATIONS OF THE WATER RIGHT AS CLAIMED OR AMENDED. MODIFICATIONS ARE AUTHORIZED BY THE MONTANA SUPREME COURT WATER RIGHT CLAIMS EXAMINATION RULES OR BY ORDER OF THE WATER COURT. OBJECTIONS MAY BE FILED ACCORDING TO PROCEDURES OUTLINED IN THE "NOTICE OF ENTRY OF INTERLOCUTORY DECREE AND NOTICE OF AVAILABILITY".

Water Right Number: 76E 30133646 STATEMENT OF CLAIM

Version: 1 -- ORIGINAL RIGHT

Status: ACTIVE

Owners: CASTLE ROCK CATTLE CO LLC
661 UPPER ROCK CREEK RD
PHILIPSBURG, MT 59858-9538

Priority Date: SEPTEMBER 3, 1919

Type of Historical Right: USE

Purpose (Use): STOCK

***Flow Rate:** A SPECIFIC FLOW RATE HAS NOT BEEN DECREED BECAUSE THIS USE CONSISTS OF STOCK DRINKING DIRECTLY FROM THE SOURCE, OR FROM A DITCH SYSTEM. THE FLOW RATE IS LIMITED TO THE MINIMUM AMOUNT HISTORICALLY NECESSARY TO SUSTAIN THIS PURPOSE.

***Volume:** THIS RIGHT INCLUDES THE AMOUNT OF WATER CONSUMPTIVELY USED FOR STOCKWATERING PURPOSES AT THE RATE OF 30 GALLONS PER DAY PER ANIMAL UNIT. ANIMAL UNITS SHALL BE BASED ON REASONABLE CARRYING CAPACITY AND HISTORICAL USE OF THE AREA SERVICED BY THIS WATER SOURCE.

Source Name: SPRING CREEK, SOUTH FORK

Source Type: SURFACE WATER

Source Name: UNNAMED TRIBUTARY OF SPRING CREEK, SOUTH FORK

Source Type: SURFACE WATER

Point of Diversion and Means of Diversion:

<u>ID</u>	<u>Govt Lot</u>	<u>Qtr Sec</u>	<u>Sec</u>	<u>Twp</u>	<u>Rge</u>	<u>County</u>
1			26	7N	15W	GRANITE

Source Name: UNNAMED TRIBUTARY OF SPRING CREEK, SOUTH FORK

Period of Diversion: JANUARY 1 TO DECEMBER 31

Diversion Means: LIVESTOCK DIRECT FROM SOURCE

2		W2	27	7N	15W	GRANITE
---	--	----	----	----	-----	---------

Source Name: UNNAMED TRIBUTARY OF SPRING CREEK, SOUTH FORK

Period of Diversion: JANUARY 1 TO DECEMBER 31
Diversion Means: LIVESTOCK DIRECT FROM SOURCE
 3 28 7N 15W GRANITE
Source Name: UNNAMED TRIBUTARY OF SPRING CREEK, SOUTH FORK
Period of Diversion: JANUARY 1 TO DECEMBER 31
Diversion Means: LIVESTOCK DIRECT FROM SOURCE
 4 W2 27 7N 15W GRANITE
Source Name: SPRING CREEK, SOUTH FORK
Period of Diversion: JANUARY 1 TO DECEMBER 31
Diversion Means: LIVESTOCK DIRECT FROM SOURCE
 5 28 7N 15W GRANITE
Source Name: SPRING CREEK, SOUTH FORK
Period of Diversion: JANUARY 1 TO DECEMBER 31
Diversion Means: LIVESTOCK DIRECT FROM SOURCE

Period of Use: JANUARY 1 TO DECEMBER 31

***Place of Use:**

<u>ID</u>	<u>Acres</u>	<u>Govt Lot</u>	<u>Qtr Sec</u>	<u>Sec</u>	<u>Twp</u>	<u>Rge</u>	<u>County</u>
1				26	7N	15W	GRANITE
2			W2	27	7N	15W	GRANITE
3				28	7N	15W	GRANITE
4			W2	27	7N	15W	GRANITE
5				28	7N	15W	GRANITE

Remarks:

THE FOLLOWING ISSUES WERE IDENTIFIED BY THE DNRC DURING ITS EXAMINATION OF THIS WATER RIGHT CLAIM.
 THIS CLAIM NUMBER WAS NOT INCLUDED IN THE BASIN 76E DECREE ISSUED 05/10/2018.

A BETTER UNDERSTANDING OF YOUR CLAIMED WATER RIGHT CAN BE OBTAINED BY COMPARING YOUR RIGHT WITH OTHER CLAIMS IN THE BASIN. FOR EXAMPLE, COMPARE PRIORITY DATES, FLOW RATES, VOLUMES, OR ACRES IRRIGATED. ALSO, YOUR WATER RIGHT MAY BE SUBJECT TO WATER RIGHTS IN ADJOINING SUBBASINS OR BASINS AS WELL AS BEING SUBJECT TO OTHER RIGHTS ON YOUR SOURCE OF SUPPLY. FINALLY, YOUR WATER RIGHT MAY BE SUBJECT TO INDIAN RESERVED AND FEDERAL RESERVED WATER RIGHTS.

COMPLETE DETAILS REGARDING THE DNRC PREPARATION OF THIS INTERLOCUTORY DECREE AND RELATED MATERIALS CAN BE REVIEWED AT THE OFFICE LOCATIONS IDENTIFIED IN THE DOCUMENT ENTITLED "NOTICE OF ENTRY OF INTERLOCUTORY DECREE AND NOTICE OF AVAILABILITY."

SEE GENERAL FINDINGS OF FACT AND CONCLUSIONS OF LAW FOR FURTHER EXPLANATION OF YOUR CLAIMED WATER RIGHT. THESE FINDINGS CAN BE FOUND AS INDICATED IN THE DOCUMENT ENTITLED "NOTICE OF ENTRY OF INTERLOCUTORY DECREE AND NOTICE OF AVAILABILITY." IF YOU NEED OBJECTION FORMS, OR HAVE QUESTIONS ABOUT WATER COURT PROCEDURES OR CHANGES TO YOUR RIGHT, YOU CAN CONTACT THE WATER COURT BY CALLING 1-800-624-3270 (WITHIN MONTANA ONLY) OR 1-406-586-4364, OR BY WRITING TO P.O. BOX 1389, BOZEMAN, MT 59771-1389.

INTERLOCUTORY DECREE
ROCK CREEK, TRIBUTARY TO CLARK FORK RIVER
BASIN 76E
ABSTRACT OF WATER RIGHT CLAIM

IMPORTANT NOTICE

THIS WATER RIGHT ABSTRACT MAY INCLUDE MODIFICATIONS OF THE WATER RIGHT AS CLAIMED OR AMENDED. MODIFICATIONS ARE AUTHORIZED BY THE MONTANA SUPREME COURT WATER RIGHT CLAIMS EXAMINATION RULES OR BY ORDER OF THE WATER COURT. OBJECTIONS MAY BE FILED ACCORDING TO PROCEDURES OUTLINED IN THE "NOTICE OF ENTRY OF INTERLOCUTORY DECREE AND NOTICE OF AVAILABILITY".

Water Right Number: 76E 30133647 STATEMENT OF CLAIM

Version: 1 -- ORIGINAL RIGHT

Status: ACTIVE

Owners: CASTLE ROCK CATTLE CO LLC
661 UPPER ROCK CREEK RD
PHILIPSBURG, MT 59858-9538

Priority Date: JULY 16, 1925

Type of Historical Right: USE

Purpose (Use): STOCK

Flow Rate: 3.50 GPM

***Volume:** THIS RIGHT INCLUDES THE AMOUNT OF WATER CONSUMPTIVELY USED FOR STOCKWATERING PURPOSES AT THE RATE OF 30 GALLONS PER DAY PER ANIMAL UNIT. ANIMAL UNITS SHALL BE BASED ON REASONABLE CARRYING CAPACITY AND HISTORICAL USE OF THE AREA SERVICED BY THIS WATER SOURCE.

***Source Name:** SPRING, UNNAMED TRIBUTARY OF SPRING CREEK, SOUTH FORK

Source Type: GROUNDWATER

***Point of Diversion and Means of Diversion:**

<u>ID</u>	<u>Govt Lot</u>	<u>Qtr Sec</u>	<u>Sec</u>	<u>Twp</u>	<u>Rge</u>	<u>County</u>
1		SESWNW	26	7N	15W	GRANITE

Period of Diversion: JANUARY 1 TO DECEMBER 31

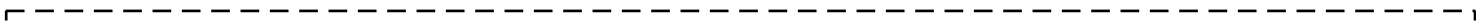
Diversion Means: SPRING BOX

Period of Use: JANUARY 1 TO DECEMBER 31

***Place of Use:**

<u>ID</u>	<u>Acres</u>	<u>Govt Lot</u>	<u>Qtr Sec</u>	<u>Sec</u>	<u>Twp</u>	<u>Rge</u>	<u>County</u>
1			SESWNW	26	7N	15W	GRANITE

Remarks:



THE FOLLOWING ISSUES WERE IDENTIFIED BY THE DNRC DURING ITS EXAMINATION OF THIS WATER RIGHT CLAIM.

THIS CLAIM NUMBER WAS NOT INCLUDED IN THE BASIN 76E DECREE ISSUED 05/10/2018.

A BETTER UNDERSTANDING OF YOUR CLAIMED WATER RIGHT CAN BE OBTAINED BY COMPARING YOUR RIGHT WITH OTHER CLAIMS IN THE BASIN. FOR EXAMPLE, COMPARE PRIORITY DATES, FLOW RATES, VOLUMES, OR ACRES IRRIGATED. ALSO, YOUR WATER RIGHT MAY BE SUBJECT TO WATER RIGHTS IN ADJOINING SUBBASINS OR BASINS AS WELL AS BEING SUBJECT TO OTHER RIGHTS ON YOUR SOURCE OF SUPPLY. FINALLY, YOUR WATER RIGHT MAY BE SUBJECT TO INDIAN RESERVED AND FEDERAL RESERVED WATER RIGHTS.

COMPLETE DETAILS REGARDING THE DNRC PREPARATION OF THIS INTERLOCUTORY DECREE AND RELATED MATERIALS CAN BE REVIEWED AT THE OFFICE LOCATIONS IDENTIFIED IN THE DOCUMENT ENTITLED "NOTICE OF ENTRY OF INTERLOCUTORY DECREE AND NOTICE OF AVAILABILITY."

SEE GENERAL FINDINGS OF FACT AND CONCLUSIONS OF LAW FOR FURTHER EXPLANATION OF YOUR CLAIMED WATER RIGHT. THESE FINDINGS CAN BE FOUND AS INDICATED IN THE DOCUMENT ENTITLED "NOTICE OF ENTRY OF INTERLOCUTORY DECREE AND NOTICE OF AVAILABILITY." IF YOU NEED OBJECTION FORMS, OR HAVE QUESTIONS ABOUT WATER COURT PROCEDURES OR CHANGES TO YOUR RIGHT, YOU CAN CONTACT THE WATER COURT BY CALLING 1-800-624-3270 (WITHIN MONTANA ONLY) OR 1-406-586-4364, OR BY WRITING TO P.O. BOX 1389, BOZEMAN, MT 59711-1389.

**INTERLOCUTORY DECREE
ROCK CREEK, TRIBUTARY TO CLARK FORK RIVER
BASIN 76E
ABSTRACT OF WATER RIGHT CLAIM**

IMPORTANT NOTICE

THIS WATER RIGHT ABSTRACT MAY INCLUDE MODIFICATIONS OF THE WATER RIGHT AS CLAIMED OR AMENDED. MODIFICATIONS ARE AUTHORIZED BY THE MONTANA SUPREME COURT WATER RIGHT CLAIMS EXAMINATION RULES OR BY ORDER OF THE WATER COURT. OBJECTIONS MAY BE FILED ACCORDING TO PROCEDURES OUTLINED IN THE "NOTICE OF ENTRY OF INTERLOCUTORY DECREE AND NOTICE OF AVAILABILITY".

Water Right Number: 76E 30133648 STATEMENT OF CLAIM

Version: 1 -- ORIGINAL RIGHT

Status: ACTIVE

Owners: CASTLE ROCK CATTLE CO LLC
661 UPPER ROCK CREEK RD
PHILIPSBURG, MT 59858-9538

Priority Date: JUNE 8, 1917

Type of Historical Right: USE

Purpose (Use): STOCK

Flow Rate: 3.00 GPM

***Volume:** THIS RIGHT INCLUDES THE AMOUNT OF WATER CONSUMPTIVELY USED FOR STOCKWATERING PURPOSES AT THE RATE OF 30 GALLONS PER DAY PER ANIMAL UNIT. ANIMAL UNITS SHALL BE BASED ON REASONABLE CARRYING CAPACITY AND HISTORICAL USE OF THE AREA SERVICED BY THIS WATER SOURCE.

Source Name: SPRING, UNNAMED TRIBUTARY OF SLUICE GULCH

Source Type: GROUNDWATER

***Point of Diversion and Means of Diversion:**

<u>ID</u>	<u>Govt Lot</u>	<u>Qtr Sec</u>	<u>Sec</u>	<u>Twp</u>	<u>Rge</u>	<u>County</u>
1		SWNESW	33	7N	15W	GRANITE

Period of Diversion: JANUARY 1 TO DECEMBER 31


Diversion Means: SPRING BOX

Period of Use: JANUARY 1 TO DECEMBER 31

***Place of Use:**

<u>ID</u>	<u>Acres</u>	<u>Govt Lot</u>	<u>Qtr Sec</u>	<u>Sec</u>	<u>Twp</u>	<u>Rge</u>	<u>County</u>
1			SWNESW	33	7N	15W	GRANITE

Remarks:



THE FOLLOWING ISSUES WERE IDENTIFIED BY THE DNRC DURING ITS EXAMINATION OF THIS WATER RIGHT CLAIM.

THIS CLAIM NUMBER WAS NOT INCLUDED IN THE BASIN 76E DECREE ISSUED 05/10/2018.

A BETTER UNDERSTANDING OF YOUR CLAIMED WATER RIGHT CAN BE OBTAINED BY COMPARING YOUR RIGHT WITH OTHER CLAIMS IN THE BASIN. FOR EXAMPLE, COMPARE PRIORITY DATES, FLOW RATES, VOLUMES, OR ACRES IRRIGATED. ALSO, YOUR WATER RIGHT MAY BE SUBJECT TO WATER RIGHTS IN ADJOINING SUBBASINS OR BASINS AS WELL AS BEING SUBJECT TO OTHER RIGHTS ON YOUR SOURCE OF SUPPLY. FINALLY, YOUR WATER RIGHT MAY BE SUBJECT TO INDIAN RESERVED AND FEDERAL RESERVED WATER RIGHTS.

COMPLETE DETAILS REGARDING THE DNRC PREPARATION OF THIS INTERLOCUTORY DECREE AND RELATED MATERIALS CAN BE REVIEWED AT THE OFFICE LOCATIONS IDENTIFIED IN THE DOCUMENT ENTITLED "NOTICE OF ENTRY OF INTERLOCUTORY DECREE AND NOTICE OF AVAILABILITY."

SEE GENERAL FINDINGS OF FACT AND CONCLUSIONS OF LAW FOR FURTHER EXPLANATION OF YOUR CLAIMED WATER RIGHT. THESE FINDINGS CAN BE FOUND AS INDICATED IN THE DOCUMENT ENTITLED "NOTICE OF ENTRY OF INTERLOCUTORY DECREE AND NOTICE OF AVAILABILITY." IF YOU NEED OBJECTION FORMS, OR HAVE QUESTIONS ABOUT WATER COURT PROCEDURES OR CHANGES TO YOUR RIGHT, YOU CAN CONTACT THE WATER COURT BY CALLING 1-800-624-3270 (WITHIN MONTANA ONLY) OR 1-406-586-4364, OR BY WRITING TO P.O. BOX 1389, BOZEMAN, MT 59711-1389.

INTERLOCUTORY DECREE
ROCK CREEK, TRIBUTARY TO CLARK FORK RIVER
BASIN 76E
ABSTRACT OF WATER RIGHT CLAIM

IMPORTANT NOTICE

THIS WATER RIGHT ABSTRACT MAY INCLUDE MODIFICATIONS OF THE WATER RIGHT AS CLAIMED OR AMENDED. MODIFICATIONS ARE AUTHORIZED BY THE MONTANA SUPREME COURT WATER RIGHT CLAIMS EXAMINATION RULES OR BY ORDER OF THE WATER COURT. OBJECTIONS MAY BE FILED ACCORDING TO PROCEDURES OUTLINED IN THE "NOTICE OF ENTRY OF INTERLOCUTORY DECREE AND NOTICE OF AVAILABILITY".

Water Right Number: 76E 30133649 STATEMENT OF CLAIM

Version: 1 -- ORIGINAL RIGHT

Status: ACTIVE

Owners: CASTLE ROCK CATTLE CO LLC
661 UPPER ROCK CREEK RD
PHILIPSBURG, MT 59858-9538

Priority Date: MARCH 13, 1915

Type of Historical Right: USE

Purpose (Use): STOCK

Flow Rate: 4.50 GPM

***Volume:** THIS RIGHT INCLUDES THE AMOUNT OF WATER CONSUMPTIVELY USED FOR STOCKWATERING PURPOSES AT THE RATE OF 30 GALLONS PER DAY PER ANIMAL UNIT. ANIMAL UNITS SHALL BE BASED ON REASONABLE CARRYING CAPACITY AND HISTORICAL USE OF THE AREA SERVICED BY THIS WATER SOURCE.

***Source Name:** SPRING, UNNAMED TRIBUTARY OF PAPOOSE GULCH

Source Type: GROUNDWATER

***Point of Diversion and Means of Diversion:**

<u>ID</u>	<u>Govt Lot</u>	<u>Qtr Sec</u>	<u>Sec</u>	<u>Twp</u>	<u>Rge</u>	<u>County</u>
1		SWNWNW	33	7N	15W	GRANITE

Period of Diversion: JANUARY 1 TO DECEMBER 31


Diversion Means: SPRING BOX

Period of Use: JANUARY 1 TO DECEMBER 31

***Place of Use:**

<u>ID</u>	<u>Acres</u>	<u>Govt Lot</u>	<u>Qtr Sec</u>	<u>Sec</u>	<u>Twp</u>	<u>Rge</u>	<u>County</u>
1			SWNWNW	33	7N	15W	GRANITE

Remarks:



THE FOLLOWING ISSUES WERE IDENTIFIED BY THE DNRC DURING ITS EXAMINATION OF THIS WATER RIGHT CLAIM.

THIS CLAIM NUMBER WAS NOT INCLUDED IN THE BASIN 76E DECREE ISSUED 05/10/2018.

A BETTER UNDERSTANDING OF YOUR CLAIMED WATER RIGHT CAN BE OBTAINED BY COMPARING YOUR RIGHT WITH OTHER CLAIMS IN THE BASIN. FOR EXAMPLE, COMPARE PRIORITY DATES, FLOW RATES, VOLUMES, OR ACRES IRRIGATED. ALSO, YOUR WATER RIGHT MAY BE SUBJECT TO WATER RIGHTS IN ADJOINING SUBBASINS OR BASINS AS WELL AS BEING SUBJECT TO OTHER RIGHTS ON YOUR SOURCE OF SUPPLY. FINALLY, YOUR WATER RIGHT MAY BE SUBJECT TO INDIAN RESERVED AND FEDERAL RESERVED WATER RIGHTS.

COMPLETE DETAILS REGARDING THE DNRC PREPARATION OF THIS INTERLOCUTORY DECREE AND RELATED MATERIALS CAN BE REVIEWED AT THE OFFICE LOCATIONS IDENTIFIED IN THE DOCUMENT ENTITLED "NOTICE OF ENTRY OF INTERLOCUTORY DECREE AND NOTICE OF AVAILABILITY."

SEE GENERAL FINDINGS OF FACT AND CONCLUSIONS OF LAW FOR FURTHER EXPLANATION OF YOUR CLAIMED WATER RIGHT. THESE FINDINGS CAN BE FOUND AS INDICATED IN THE DOCUMENT ENTITLED "NOTICE OF ENTRY OF INTERLOCUTORY DECREE AND NOTICE OF AVAILABILITY." IF YOU NEED OBJECTION FORMS, OR HAVE QUESTIONS ABOUT WATER COURT PROCEDURES OR CHANGES TO YOUR RIGHT, YOU CAN CONTACT THE WATER COURT BY CALLING 1-800-624-3270 (WITHIN MONTANA ONLY) OR 1-406-586-4364, OR BY WRITING TO P.O. BOX 1389, BOZEMAN, MT 59771-1389.

INTERLOCUTORY DECREE
ROCK CREEK, TRIBUTARY TO CLARK FORK RIVER
BASIN 76E
ABSTRACT OF WATER RIGHT CLAIM

IMPORTANT NOTICE

THIS WATER RIGHT ABSTRACT MAY INCLUDE MODIFICATIONS OF THE WATER RIGHT AS CLAIMED OR AMENDED. MODIFICATIONS ARE AUTHORIZED BY THE MONTANA SUPREME COURT WATER RIGHT CLAIMS EXAMINATION RULES OR BY ORDER OF THE WATER COURT. OBJECTIONS MAY BE FILED ACCORDING TO PROCEDURES OUTLINED IN THE "NOTICE OF ENTRY OF INTERLOCUTORY DECREE AND NOTICE OF AVAILABILITY".

Water Right Number: 76E 30133651 STATEMENT OF CLAIM

Version: 1 -- ORIGINAL RIGHT

Status: ACTIVE

Owners: CASTLE ROCK CATTLE CO LLC
661 UPPER ROCK CREEK RD
PHILIPSBURG, MT 59858-9538

Priority Date: APRIL 2, 1889

Type of Historical Right: USE

Purpose (Use): STOCK

Flow Rate: 1.00 GPM

***Volume:** THIS RIGHT INCLUDES THE AMOUNT OF WATER CONSUMPTIVELY USED FOR STOCKWATERING PURPOSES AT THE RATE OF 30 GALLONS PER DAY PER ANIMAL UNIT. ANIMAL UNITS SHALL BE BASED ON REASONABLE CARRYING CAPACITY AND HISTORICAL USE OF THE AREA SERVICED BY THIS WATER SOURCE.

***Source Name:** SPRING, UNNAMED TRIBUTARY OF ROCK CREEK

Source Type: GROUNDWATER

***Point of Diversion and Means of Diversion:**

<u>ID</u>	<u>Govt Lot</u>	<u>Qtr Sec</u>	<u>Sec</u>	<u>Twp</u>	<u>Rge</u>	<u>County</u>
1	2	NWSWNW	31	7N	15W	GRANITE

Period of Diversion: JANUARY 1 TO DECEMBER 31


Diversion Means: SPRING BOX

Period of Use: JANUARY 1 TO DECEMBER 31

***Place of Use:**

<u>ID</u>	<u>Acres</u>	<u>Govt Lot</u>	<u>Qtr Sec</u>	<u>Sec</u>	<u>Twp</u>	<u>Rge</u>	<u>County</u>
1		2	NWSWNW	31	7N	15W	GRANITE

Remarks:



THE FOLLOWING ISSUES WERE IDENTIFIED BY THE DNRC DURING ITS EXAMINATION OF THIS WATER RIGHT CLAIM.

THIS CLAIM NUMBER WAS NOT INCLUDED IN THE BASIN 76E DECREE ISSUED 05/10/2018.

A BETTER UNDERSTANDING OF YOUR CLAIMED WATER RIGHT CAN BE OBTAINED BY COMPARING YOUR RIGHT WITH OTHER CLAIMS IN THE BASIN. FOR EXAMPLE, COMPARE PRIORITY DATES, FLOW RATES, VOLUMES, OR ACRES IRRIGATED. ALSO, YOUR WATER RIGHT MAY BE SUBJECT TO WATER RIGHTS IN ADJOINING SUBBASINS OR BASINS AS WELL AS BEING SUBJECT TO OTHER RIGHTS ON YOUR SOURCE OF SUPPLY. FINALLY, YOUR WATER RIGHT MAY BE SUBJECT TO INDIAN RESERVED AND FEDERAL RESERVED WATER RIGHTS.

COMPLETE DETAILS REGARDING THE DNRC PREPARATION OF THIS INTERLOCUTORY DECREE AND RELATED MATERIALS CAN BE REVIEWED AT THE OFFICE LOCATIONS IDENTIFIED IN THE DOCUMENT ENTITLED "NOTICE OF ENTRY OF INTERLOCUTORY DECREE AND NOTICE OF AVAILABILITY."

SEE GENERAL FINDINGS OF FACT AND CONCLUSIONS OF LAW FOR FURTHER EXPLANATION OF YOUR CLAIMED WATER RIGHT. THESE FINDINGS CAN BE FOUND AS INDICATED IN THE DOCUMENT ENTITLED "NOTICE OF ENTRY OF INTERLOCUTORY DECREE AND NOTICE OF AVAILABILITY." IF YOU NEED OBJECTION FORMS, OR HAVE QUESTIONS ABOUT WATER COURT PROCEDURES OR CHANGES TO YOUR RIGHT, YOU CAN CONTACT THE WATER COURT BY CALLING 1-800-624-3270 (WITHIN MONTANA ONLY) OR 1-406-586-4364, OR BY WRITING TO P.O. BOX 1389, BOZEMAN, MT 59771-1389.

INTERLOCUTORY DECREE
ROCK CREEK, TRIBUTARY TO CLARK FORK RIVER
BASIN 76E
ABSTRACT OF WATER RIGHT CLAIM

IMPORTANT NOTICE

THIS WATER RIGHT ABSTRACT MAY INCLUDE MODIFICATIONS OF THE WATER RIGHT AS CLAIMED OR AMENDED. MODIFICATIONS ARE AUTHORIZED BY THE MONTANA SUPREME COURT WATER RIGHT CLAIMS EXAMINATION RULES OR BY ORDER OF THE WATER COURT. OBJECTIONS MAY BE FILED ACCORDING TO PROCEDURES OUTLINED IN THE "NOTICE OF ENTRY OF INTERLOCUTORY DECREE AND NOTICE OF AVAILABILITY".

Water Right Number: 76E 30133652 STATEMENT OF CLAIM

Version: 1 -- ORIGINAL RIGHT

Status: ACTIVE

Owners: CASTLE ROCK CATTLE CO LLC
661 UPPER ROCK CREEK RD
PHILIPSBURG, MT 59858-9538

Priority Date: APRIL 2, 1889

***Type of Historical Right:** FILED

Purpose (Use): STOCK

***Flow Rate:** A SPECIFIC FLOW RATE HAS NOT BEEN DECREED BECAUSE THIS USE CONSISTS OF STOCK DRINKING DIRECTLY FROM THE SOURCE, OR FROM A DITCH SYSTEM. THE FLOW RATE IS LIMITED TO THE MINIMUM AMOUNT HISTORICALLY NECESSARY TO SUSTAIN THIS PURPOSE.

***Volume:** THIS RIGHT INCLUDES THE AMOUNT OF WATER CONSUMPTIVELY USED FOR STOCKWATERING PURPOSES AT THE RATE OF 30 GALLONS PER DAY PER ANIMAL UNIT. ANIMAL UNITS SHALL BE BASED ON REASONABLE CARRYING CAPACITY AND HISTORICAL USE OF THE AREA SERVICED BY THIS WATER SOURCE.

Source Name: ROCK CREEK

Source Type: SURFACE WATER

Source Name: UNNAMED TRIBUTARY OF ROCK CREEK

Source Type: SURFACE WATER

Point of Diversion and Means of Diversion:

<u>ID</u>	<u>Govt Lot</u>	<u>Qtr Sec</u>	<u>Sec</u>	<u>Twp</u>	<u>Rge</u>	<u>County</u>
1		E2	31	7N	15W	GRANITE

Source Name: ROCK CREEK

Period of Diversion: JANUARY 1 TO DECEMBER 31

Diversion Means: LIVESTOCK DIRECT FROM SOURCE

2		E2	31	7N	15W	GRANITE
---	--	----	----	----	-----	---------

Source Name: UNNAMED TRIBUTARY OF ROCK CREEK

Period of Diversion: JANUARY 1 TO DECEMBER 31
Diversion Means: LIVESTOCK DIRECT FROM SOURCE
 3 W2 32 7N 15W GRANITE
Source Name: ROCK CREEK
Period of Diversion: JANUARY 1 TO DECEMBER 31
Diversion Means: LIVESTOCK DIRECT FROM SOURCE
 4 W2 32 7N 15W GRANITE
Source Name: UNNAMED TRIBUTARY OF ROCK CREEK
Period of Diversion: JANUARY 1 TO DECEMBER 31
Diversion Means: LIVESTOCK DIRECT FROM SOURCE
 5 N2 33 7N 15W GRANITE
Source Name: UNNAMED TRIBUTARY OF ROCK CREEK
Period of Diversion: JANUARY 1 TO DECEMBER 31
Diversion Means: LIVESTOCK DIRECT FROM SOURCE
 6 NESW 33 7N 15W GRANITE
Source Name: UNNAMED TRIBUTARY OF ROCK CREEK
Period of Diversion: JANUARY 1 TO DECEMBER 31
Diversion Means: LIVESTOCK DIRECT FROM SOURCE
 7 S2SW 28 7N 15W GRANITE
Source Name: UNNAMED TRIBUTARY OF ROCK CREEK
Period of Diversion: JANUARY 1 TO DECEMBER 31
Diversion Means: LIVESTOCK DIRECT FROM SOURCE

Period of Use: JANUARY 1 TO DECEMBER 31

***Place of Use:**

<u>ID</u>	<u>Acres</u>	<u>Govt Lot</u>	<u>Qtr Sec</u>	<u>Sec</u>	<u>Twp</u>	<u>Rge</u>	<u>County</u>
1			E2	31	7N	15W	GRANITE
2			E2	31	7N	15W	GRANITE
3			W2	32	7N	15W	GRANITE
4			W2	32	7N	15W	GRANITE
5			N2	33	7N	15W	GRANITE
6			NESW	33	7N	15W	GRANITE
7			S2SW	28	7N	15W	GRANITE

Remarks:

THE FOLLOWING ISSUES WERE IDENTIFIED BY THE DNRC DURING ITS EXAMINATION OF THIS WATER RIGHT CLAIM.

THIS CLAIM NUMBER WAS NOT INCLUDED IN THE BASIN 76E DECREE ISSUED 05/10/2018.

A BETTER UNDERSTANDING OF YOUR CLAIMED WATER RIGHT CAN BE OBTAINED BY COMPARING YOUR RIGHT WITH OTHER CLAIMS IN THE BASIN. FOR EXAMPLE, COMPARE PRIORITY DATES, FLOW RATES, VOLUMES, OR ACRES IRRIGATED. ALSO, YOUR WATER RIGHT MAY BE SUBJECT TO WATER RIGHTS IN ADJOINING SUBBASINS OR BASINS AS WELL AS BEING SUBJECT TO OTHER RIGHTS ON YOUR SOURCE OF SUPPLY. FINALLY, YOUR WATER RIGHT MAY BE SUBJECT TO INDIAN RESERVED AND FEDERAL RESERVED WATER RIGHTS.

COMPLETE DETAILS REGARDING THE DNRC PREPARATION OF THIS INTERLOCUTORY DECREE AND RELATED MATERIALS CAN BE REVIEWED AT THE OFFICE LOCATIONS IDENTIFIED IN THE DOCUMENT ENTITLED "NOTICE OF ENTRY OF INTERLOCUTORY DECREE AND NOTICE OF AVAILABILITY."

SEE GENERAL FINDINGS OF FACT AND CONCLUSIONS OF LAW FOR FURTHER EXPLANATION OF YOUR CLAIMED WATER RIGHT. THESE FINDINGS CAN BE FOUND AS INDICATED IN THE DOCUMENT ENTITLED "NOTICE OF ENTRY OF INTERLOCUTORY DECREE AND NOTICE OF AVAILABILITY." IF YOU NEED OBJECTION FORMS, OR HAVE QUESTIONS ABOUT WATER COURT PROCEDURES OR CHANGES TO YOUR RIGHT, YOU CAN CONTACT THE WATER COURT BY CALLING 1-800-624-3270 (WITHIN MONTANA ONLY) OR 1-406-586-4364, OR BY WRITING TO P.O. BOX 1389, BOZEMAN, MT 59771-1389.

INTERLOCUTORY DECREE
ROCK CREEK, TRIBUTARY TO CLARK FORK RIVER
BASIN 76E
ABSTRACT OF WATER RIGHT CLAIM

IMPORTANT NOTICE

THIS WATER RIGHT ABSTRACT MAY INCLUDE MODIFICATIONS OF THE WATER RIGHT AS CLAIMED OR AMENDED. MODIFICATIONS ARE AUTHORIZED BY THE MONTANA SUPREME COURT WATER RIGHT CLAIMS EXAMINATION RULES OR BY ORDER OF THE WATER COURT. OBJECTIONS MAY BE FILED ACCORDING TO PROCEDURES OUTLINED IN THE "NOTICE OF ENTRY OF INTERLOCUTORY DECREE AND NOTICE OF AVAILABILITY".

Water Right Number: 76E 30133672 STATEMENT OF CLAIM

Version: 1 -- ORIGINAL RIGHT

Status: ACTIVE

Owners: GENEVIEVE J KUSLASKI
661 UPPER ROCK CREEK RD
PHILIPSBURG, MT 59858

PAUL G KUSLASKI
661 UPPER ROCK CREEK RD
PHILIPSBURG, MT 59858

Priority Date: JANUARY 15, 1958

Type of Historical Right: USE

Purpose (Use): STOCK

Flow Rate: 25.00 GPM

***Volume:** THIS RIGHT INCLUDES THE AMOUNT OF WATER CONSUMPTIVELY USED FOR STOCKWATERING PURPOSES AT THE RATE OF 30 GALLONS PER DAY PER ANIMAL UNIT. ANIMAL UNITS SHALL BE BASED ON REASONABLE CARRYING CAPACITY AND HISTORICAL USE OF THE AREA SERVICED BY THIS WATER SOURCE.

***Source Name:** GROUNDWATER

Source Type: GROUNDWATER

***Point of Diversion and Means of Diversion:**

<u>ID</u>	<u>Govt Lot</u>	<u>Qtr</u>	<u>Sec</u>	<u>Twp</u>	<u>Rge</u>	<u>County</u>	
1		NE	SENW	31	7N	15W	GRANITE

Period of Diversion: JANUARY 1 TO DECEMBER 31

Diversion Means: WELL

THE POINT OF DIVERSION IS LOCATED IN TRACT 3-A OF CERTIFICATE OF SURVEY NO. 807.

Period of Use: JANUARY 1 TO DECEMBER 31

Place of Use:

<u>ID</u>	<u>Acres</u>	<u>Govt Lot</u>	<u>Qtr Sec</u>	<u>Sec</u>	<u>Twp</u>	<u>Rge</u>	<u>County</u>
1			NESENW	31	7N	15W	GRANITE

THE PLACE OF USE IS LOCATED IN TRACT 3-A OF CERTIFICATE OF SURVEY NO. 807.

Remarks:

THE FOLLOWING ISSUES WERE IDENTIFIED BY THE DNRC DURING ITS EXAMINATION OF THIS WATER RIGHT CLAIM.

THIS CLAIM NUMBER WAS NOT INCLUDED IN THE BASIN 76E DECREE ISSUED 05/10/2018.

A BETTER UNDERSTANDING OF YOUR CLAIMED WATER RIGHT CAN BE OBTAINED BY COMPARING YOUR RIGHT WITH OTHER CLAIMS IN THE BASIN. FOR EXAMPLE, COMPARE PRIORITY DATES, FLOW RATES, VOLUMES, OR ACRES IRRIGATED. ALSO, YOUR WATER RIGHT MAY BE SUBJECT TO WATER RIGHTS IN ADJOINING SUBBASINS OR BASINS AS WELL AS BEING SUBJECT TO OTHER RIGHTS ON YOUR SOURCE OF SUPPLY. FINALLY, YOUR WATER RIGHT MAY BE SUBJECT TO INDIAN RESERVED AND FEDERAL RESERVED WATER RIGHTS.

COMPLETE DETAILS REGARDING THE DNRC PREPARATION OF THIS INTERLOCUTORY DECREE AND RELATED MATERIALS CAN BE REVIEWED AT THE OFFICE LOCATIONS IDENTIFIED IN THE DOCUMENT ENTITLED "NOTICE OF ENTRY OF INTERLOCUTORY DECREE AND NOTICE OF AVAILABILITY."

SEE GENERAL FINDINGS OF FACT AND CONCLUSIONS OF LAW FOR FURTHER EXPLANATION OF YOUR CLAIMED WATER RIGHT. THESE FINDINGS CAN BE FOUND AS INDICATED IN THE DOCUMENT ENTITLED "NOTICE OF ENTRY OF INTERLOCUTORY DECREE AND NOTICE OF AVAILABILITY." IF YOU NEED OBJECTION FORMS, OR HAVE QUESTIONS ABOUT WATER COURT PROCEDURES OR CHANGES TO YOUR RIGHT, YOU CAN CONTACT THE WATER COURT BY CALLING 1-800-624-3270 (WITHIN MONTANA ONLY) OR 1-406-586-4364, OR BY WRITING TO P.O. BOX 1389, BOZEMAN, MT 59771-1389.

**INTERLOCUTORY DECREE
ROCK CREEK, TRIBUTARY TO CLARK FORK RIVER
BASIN 76E
ABSTRACT OF WATER RIGHT CLAIM**

IMPORTANT NOTICE

THIS WATER RIGHT ABSTRACT MAY INCLUDE MODIFICATIONS OF THE WATER RIGHT AS CLAIMED OR AMENDED. MODIFICATIONS ARE AUTHORIZED BY THE MONTANA SUPREME COURT WATER RIGHT CLAIMS EXAMINATION RULES OR BY ORDER OF THE WATER COURT. OBJECTIONS MAY BE FILED ACCORDING TO PROCEDURES OUTLINED IN THE "NOTICE OF ENTRY OF INTERLOCUTORY DECREE AND NOTICE OF AVAILABILITY".

Water Right Number: 76E 30133673 STATEMENT OF CLAIM

Version: 1 -- ORIGINAL RIGHT

Status: ACTIVE

Owners: GENEVIEVE J KUSLASKI
661 UPPER ROCK CREEK RD
PHILIPSBURG, MT 59858

PAUL G KUSLASKI
661 UPPER ROCK CREEK RD
PHILIPSBURG, MT 59858

Priority Date: APRIL 2, 1889

Type of Historical Right: USE

Purpose (Use): STOCK

***Flow Rate:** A SPECIFIC FLOW RATE HAS NOT BEEN DECREED BECAUSE THIS USE CONSISTS OF STOCK DRINKING DIRECTLY FROM THE SOURCE, OR FROM A DITCH SYSTEM. THE FLOW RATE IS LIMITED TO THE MINIMUM AMOUNT HISTORICALLY NECESSARY TO SUSTAIN THIS PURPOSE.

***Volume:** THIS RIGHT INCLUDES THE AMOUNT OF WATER CONSUMPTIVELY USED FOR STOCKWATERING PURPOSES AT THE RATE OF 30 GALLONS PER DAY PER ANIMAL UNIT. ANIMAL UNITS SHALL BE BASED ON REASONABLE CARRYING CAPACITY AND HISTORICAL USE OF THE AREA SERVICED BY THIS WATER SOURCE.

Source Name: ROCK CREEK

Source Type: SURFACE WATER

***Point of Diversion and Means of Diversion:**

<u>ID</u>	<u>Govt Lot</u>	<u>Qtr Sec</u>	<u>Sec</u>	<u>Twp</u>	<u>Rge</u>	<u>County</u>
1		N2NENW	31	7N	15W	GRANITE

Period of Diversion: JANUARY 1 TO DECEMBER 31

Diversion Means: LIVESTOCK DIRECT FROM SOURCE

2		NWSWNE	31	7N	15W	GRANITE
---	--	--------	----	----	-----	---------

Period of Diversion: JANUARY 1 TO DECEMBER 31

Diversion Means: LIVESTOCK DIRECT FROM SOURCE

Period of Use: JANUARY 1 TO DECEMBER 31

***Place of Use:**

<u>ID</u>	<u>Acres</u>	<u>Govt Lot</u>	<u>Qtr Sec</u>	<u>Sec</u>	<u>Twp</u>	<u>Rge</u>	<u>County</u>
1			N2NENW	31	7N	15W	GRANITE
2			NWSWNE	31	7N	15W	GRANITE

Remarks:

THE FOLLOWING ISSUES WERE IDENTIFIED BY THE DNRC DURING ITS EXAMINATION OF THIS WATER RIGHT CLAIM.

THIS CLAIM NUMBER WAS NOT INCLUDED IN THE BASIN 76E DECREE ISSUED 05/10/2018.

A BETTER UNDERSTANDING OF YOUR CLAIMED WATER RIGHT CAN BE OBTAINED BY COMPARING YOUR RIGHT WITH OTHER CLAIMS IN THE BASIN. FOR EXAMPLE, COMPARE PRIORITY DATES, FLOW RATES, VOLUMES, OR ACRES IRRIGATED. ALSO, YOUR WATER RIGHT MAY BE SUBJECT TO WATER RIGHTS IN ADJOINING SUBBASINS OR BASINS AS WELL AS BEING SUBJECT TO OTHER RIGHTS ON YOUR SOURCE OF SUPPLY. FINALLY, YOUR WATER RIGHT MAY BE SUBJECT TO INDIAN RESERVED AND FEDERAL RESERVED WATER RIGHTS.

COMPLETE DETAILS REGARDING THE DNRC PREPARATION OF THIS INTERLOCUTORY DECREE AND RELATED MATERIALS CAN BE REVIEWED AT THE OFFICE LOCATIONS IDENTIFIED IN THE DOCUMENT ENTITLED "NOTICE OF ENTRY OF INTERLOCUTORY DECREE AND NOTICE OF AVAILABILITY."

SEE GENERAL FINDINGS OF FACT AND CONCLUSIONS OF LAW FOR FURTHER EXPLANATION OF YOUR CLAIMED WATER RIGHT. THESE FINDINGS CAN BE FOUND AS INDICATED IN THE DOCUMENT ENTITLED "NOTICE OF ENTRY OF INTERLOCUTORY DECREE AND NOTICE OF AVAILABILITY." IF YOU NEED OBJECTION FORMS, OR HAVE QUESTIONS ABOUT WATER COURT PROCEDURES OR CHANGES TO YOUR RIGHT, YOU CAN CONTACT THE WATER COURT BY CALLING 1-800-624-3270 (WITHIN MONTANA ONLY) OR 1-406-586-4364, OR BY WRITING TO P.O. BOX 1389, BOZEMAN, MT 59771-1389.

INTERLOCUTORY DECREE
ROCK CREEK, TRIBUTARY TO CLARK FORK RIVER
BASIN 76E
ABSTRACT OF WATER RIGHT CLAIM

IMPORTANT NOTICE

THIS WATER RIGHT ABSTRACT MAY INCLUDE MODIFICATIONS OF THE WATER RIGHT AS CLAIMED OR AMENDED. MODIFICATIONS ARE AUTHORIZED BY THE MONTANA SUPREME COURT WATER RIGHT CLAIMS EXAMINATION RULES OR BY ORDER OF THE WATER COURT. OBJECTIONS MAY BE FILED ACCORDING TO PROCEDURES OUTLINED IN THE "NOTICE OF ENTRY OF INTERLOCUTORY DECREE AND NOTICE OF AVAILABILITY".

Water Right Number: 76E 30135112 STATEMENT OF CLAIM

Version: 1 -- ORIGINAL RIGHT

Status: ACTIVE

Owners: UWC LLC
2955 STOCKYARD RD
MISSOULA, MT 59808-1557

Priority Date: NOVEMBER 30, 1890

***Type of Historical Right:** USE

Purpose (Use): STOCK

***Flow Rate:** A SPECIFIC FLOW RATE HAS NOT BEEN DECREED BECAUSE THIS USE CONSISTS OF STOCK DRINKING DIRECTLY FROM THE SOURCE, OR FROM A DITCH SYSTEM. THE FLOW RATE IS LIMITED TO THE MINIMUM AMOUNT HISTORICALLY NECESSARY TO SUSTAIN THIS PURPOSE.

***Volume:** THIS RIGHT INCLUDES THE AMOUNT OF WATER CONSUMPTIVELY USED FOR STOCKWATERING PURPOSES AT THE RATE OF 30 GALLONS PER DAY PER ANIMAL UNIT. ANIMAL UNITS SHALL BE BASED ON REASONABLE CARRYING CAPACITY AND HISTORICAL USE OF THE AREA SERVICED BY THIS WATER SOURCE.

Source Name: UNNAMED TRIBUTARY OF UPPER WILLOW CREEK

Source Type: SURFACE WATER

***Point of Diversion and Means of Diversion:**

<u>ID</u>	<u>Govt Lot</u>	<u>Qtr Sec</u>	<u>Sec</u>	<u>Twp</u>	<u>Rge</u>	<u>County</u>
1		S2N2	5	7N	15W	GRANITE

Period of Diversion: JANUARY 1 TO DECEMBER 31

Diversion Means: LIVESTOCK DIRECT FROM SOURCE

2		N2N2SW	5	7N	15W	GRANITE
---	--	--------	---	----	-----	---------

Period of Diversion: JANUARY 1 TO DECEMBER 31

Diversion Means: LIVESTOCK DIRECT FROM SOURCE

Period of Use: JANUARY 1 TO DECEMBER 31

***Place of Use:**

<u>ID</u>	<u>Acres</u>	<u>Govt Lot</u>	<u>Qtr Sec</u>	<u>Sec</u>	<u>Twp</u>	<u>Rge</u>	<u>County</u>
1			S2N2	5	7N	15W	GRANITE
2			N2N2SW	5	7N	15W	GRANITE

Remarks:

THE FOLLOWING ISSUES WERE IDENTIFIED BY THE DNRC DURING ITS EXAMINATION OF THIS WATER RIGHT CLAIM.

THIS CLAIM NUMBER WAS NOT INCLUDED IN THE BASIN 76E DECREE ISSUED 05/10/2018.

A BETTER UNDERSTANDING OF YOUR CLAIMED WATER RIGHT CAN BE OBTAINED BY COMPARING YOUR RIGHT WITH OTHER CLAIMS IN THE BASIN. FOR EXAMPLE, COMPARE PRIORITY DATES, FLOW RATES, VOLUMES, OR ACRES IRRIGATED. ALSO, YOUR WATER RIGHT MAY BE SUBJECT TO WATER RIGHTS IN ADJOINING SUBBASINS OR BASINS AS WELL AS BEING SUBJECT TO OTHER RIGHTS ON YOUR SOURCE OF SUPPLY. FINALLY, YOUR WATER RIGHT MAY BE SUBJECT TO INDIAN RESERVED AND FEDERAL RESERVED WATER RIGHTS.

COMPLETE DETAILS REGARDING THE DNRC PREPARATION OF THIS INTERLOCUTORY DECREE AND RELATED MATERIALS CAN BE REVIEWED AT THE OFFICE LOCATIONS IDENTIFIED IN THE DOCUMENT ENTITLED "NOTICE OF ENTRY OF INTERLOCUTORY DECREE AND NOTICE OF AVAILABILITY."

SEE GENERAL FINDINGS OF FACT AND CONCLUSIONS OF LAW FOR FURTHER EXPLANATION OF YOUR CLAIMED WATER RIGHT. THESE FINDINGS CAN BE FOUND AS INDICATED IN THE DOCUMENT ENTITLED "NOTICE OF ENTRY OF INTERLOCUTORY DECREE AND NOTICE OF AVAILABILITY." IF YOU NEED OBJECTION FORMS, OR HAVE QUESTIONS ABOUT WATER COURT PROCEDURES OR CHANGES TO YOUR RIGHT, YOU CAN CONTACT THE WATER COURT BY CALLING 1-800-624-3270 (WITHIN MONTANA ONLY) OR 1-406-586-4364, OR BY WRITING TO P.O. BOX 1389, BOZEMAN, MT 59771-1389.

INTERLOCUTORY DECREE
ROCK CREEK, TRIBUTARY TO CLARK FORK RIVER
BASIN 76E
ABSTRACT OF WATER RIGHT CLAIM

IMPORTANT NOTICE

THIS WATER RIGHT ABSTRACT MAY INCLUDE MODIFICATIONS OF THE WATER RIGHT AS CLAIMED OR AMENDED. MODIFICATIONS ARE AUTHORIZED BY THE MONTANA SUPREME COURT WATER RIGHT CLAIMS EXAMINATION RULES OR BY ORDER OF THE WATER COURT. OBJECTIONS MAY BE FILED ACCORDING TO PROCEDURES OUTLINED IN THE "NOTICE OF ENTRY OF INTERLOCUTORY DECREE AND NOTICE OF AVAILABILITY".

Water Right Number: 76E 30135120 STATEMENT OF CLAIM

Version: 1 -- ORIGINAL RIGHT

Status: ACTIVE

Owners: UWC LLC
2955 STOCKYARD RD
MISSOULA, MT 59808-1557

WINDLASS LLP
PO BOX 450
RED LODGE, MT 59068-0450

Priority Date: NOVEMBER 30, 1890

***Type of Historical Right:** USE

Purpose (Use): STOCK

***Flow Rate:** A SPECIFIC FLOW RATE HAS NOT BEEN DECREED BECAUSE THIS USE CONSISTS OF STOCK DRINKING DIRECTLY FROM THE SOURCE, OR FROM A DITCH SYSTEM. THE FLOW RATE IS LIMITED TO THE MINIMUM AMOUNT HISTORICALLY NECESSARY TO SUSTAIN THIS PURPOSE.

***Volume:** THIS RIGHT INCLUDES THE AMOUNT OF WATER CONSUMPTIVELY USED FOR STOCKWATERING PURPOSES AT THE RATE OF 30 GALLONS PER DAY PER ANIMAL UNIT. ANIMAL UNITS SHALL BE BASED ON REASONABLE CARRYING CAPACITY AND HISTORICAL USE OF THE AREA SERVICED BY THIS WATER SOURCE.

Source Name: UPPER WILLOW CREEK

Source Type: SURFACE WATER

Point of Diversion and Means of Diversion:

<u>ID</u>	<u>Govt Lot</u>	<u>Qtr Sec</u>	<u>Sec</u>	<u>Twp</u>	<u>Rge</u>	<u>County</u>
1		NWSWSE	29	8N	15W	GRANITE

Period of Diversion: JANUARY 1 TO DECEMBER 31

Diversion Means: LIVESTOCK DIRECT FROM SOURCE

2		E2SENW	32	8N	15W	GRANITE
---	--	--------	----	----	-----	---------

Period of Diversion: JANUARY 1 TO DECEMBER 31

Diversion Means: LIVESTOCK DIRECT FROM SOURCE
 3 W2SWSE 32 8N 15W GRANITE
Period of Diversion: JANUARY 1 TO DECEMBER 31
Diversion Means: LIVESTOCK DIRECT FROM SOURCE
 4 E2 5 7N 15W GRANITE
Period of Diversion: JANUARY 1 TO DECEMBER 31
Diversion Means: LIVESTOCK DIRECT FROM SOURCE
Period of Use: JANUARY 1 TO DECEMBER 31

Place of Use:

<u>ID</u>	<u>Acres</u>	<u>Govt Lot</u>	<u>Qtr Sec</u>	<u>Sec</u>	<u>Twp</u>	<u>Rge</u>	<u>County</u>
1			NWSWSE	29	8N	15W	GRANITE
2			E2SENW	32	8N	15W	GRANITE
3			W2SWSE	32	8N	15W	GRANITE
4			E2	5	7N	15W	GRANITE

Remarks:

THE FOLLOWING ISSUES WERE IDENTIFIED BY THE DNRC DURING ITS EXAMINATION OF THIS WATER RIGHT CLAIM.

THIS CLAIM NUMBER WAS NOT INCLUDED IN THE BASIN 76E DECREE ISSUED 05/10/2018.

ACCORDING TO CADASTRAL PROPERTY OWNERSHIP RECORDS, AS OF 02/25/2025, A PORTION OF THE PROPERTY ON WHICH THIS WATER RIGHT IS USED APPEARS TO BE OWNED BY KPK RANCHES LP, BOHRNSEN LAND & CATTLE CO AND HANS & CAROL BOHRNSEN.

THE POINT OF DIVERSION LEGAL LAND DESCRIPTION COULD NOT BE REFINED FROM INFORMATION IN THE CLAIM FILE.

THE PLACE OF USE LEGAL LAND DESCRIPTION COULD NOT BE REFINED FROM INFORMATION IN THE CLAIM FILE.

THIS CLAIM DOES NOT APPEAR TO MEET THE DEFINITION OF AN EXEMPT RIGHT UNDER SECTION 85-2-222 (1), MCA.

THE CLAIMED SOURCE MAY BE QUESTIONABLE. BASED ON AVAILABLE DATA, THIS APPEARS TO CLAIM LIVESTOCK DRINKING FROM A DITCH.

A BETTER UNDERSTANDING OF YOUR CLAIMED WATER RIGHT CAN BE OBTAINED BY COMPARING YOUR RIGHT WITH OTHER CLAIMS IN THE BASIN. FOR EXAMPLE, COMPARE PRIORITY DATES, FLOW RATES, VOLUMES, OR ACRES IRRIGATED. ALSO, YOUR WATER RIGHT MAY BE SUBJECT TO WATER RIGHTS IN ADJOINING SUBBASINS OR BASINS AS WELL AS BEING SUBJECT TO OTHER RIGHTS ON YOUR SOURCE OF SUPPLY. FINALLY, YOUR WATER RIGHT MAY BE SUBJECT TO INDIAN RESERVED AND FEDERAL RESERVED WATER RIGHTS.

COMPLETE DETAILS REGARDING THE DNRC PREPARATION OF THIS INTERLOCUTORY DECREE AND RELATED MATERIALS CAN BE REVIEWED AT THE OFFICE LOCATIONS IDENTIFIED IN THE DOCUMENT ENTITLED "NOTICE OF ENTRY OF INTERLOCUTORY DECREE AND NOTICE OF AVAILABILITY."

SEE GENERAL FINDINGS OF FACT AND CONCLUSIONS OF LAW FOR FURTHER EXPLANATION OF YOUR CLAIMED WATER RIGHT. THESE FINDINGS CAN BE FOUND AS INDICATED IN THE DOCUMENT ENTITLED "NOTICE OF ENTRY OF INTERLOCUTORY DECREE AND NOTICE OF AVAILABILITY." IF YOU NEED OBJECTION FORMS, OR HAVE QUESTIONS ABOUT WATER COURT PROCEDURES OR CHANGES TO YOUR RIGHT, YOU CAN CONTACT THE WATER COURT BY CALLING 1-800-624-3270 (WITHIN MONTANA ONLY) OR 1-406-586-4364, OR BY WRITING TO P.O. BOX 1389, BOZEMAN, MT 59711-1389.

**INTERLOCUTORY DECREE
ROCK CREEK, TRIBUTARY TO CLARK FORK RIVER
BASIN 76E
ABSTRACT OF WATER RIGHT CLAIM**

IMPORTANT NOTICE

THIS WATER RIGHT ABSTRACT MAY INCLUDE MODIFICATIONS OF THE WATER RIGHT AS CLAIMED OR AMENDED. MODIFICATIONS ARE AUTHORIZED BY THE MONTANA SUPREME COURT WATER RIGHT CLAIMS EXAMINATION RULES OR BY ORDER OF THE WATER COURT. OBJECTIONS MAY BE FILED ACCORDING TO PROCEDURES OUTLINED IN THE "NOTICE OF ENTRY OF INTERLOCUTORY DECREE AND NOTICE OF AVAILABILITY".

Water Right Number: 76E 30135125 STATEMENT OF CLAIM
Version: 1 -- ORIGINAL RIGHT
Status: ACTIVE

Owners: UWC LLC
2955 STOCKYARD RD
MISSOULA, MT 59808-1557

Priority Date: NOVEMBER 30, 1890

***Type of Historical Right:** USE

Purpose (Use): STOCK

***Flow Rate:** A SPECIFIC FLOW RATE HAS NOT BEEN DECREED BECAUSE THIS USE CONSISTS OF STOCK DRINKING DIRECTLY FROM THE SOURCE, OR FROM A DITCH SYSTEM. THE FLOW RATE IS LIMITED TO THE MINIMUM AMOUNT HISTORICALLY NECESSARY TO SUSTAIN THIS PURPOSE.

***Volume:** THIS RIGHT INCLUDES THE AMOUNT OF WATER CONSUMPTIVELY USED FOR STOCKWATERING PURPOSES AT THE RATE OF 30 GALLONS PER DAY PER ANIMAL UNIT. ANIMAL UNITS SHALL BE BASED ON REASONABLE CARRYING CAPACITY AND HISTORICAL USE OF THE AREA SERVICED BY THIS WATER SOURCE.

Source Name: HORSE CANYON CREEK

Source Type: SURFACE WATER

Point of Diversion and Means of Diversion:

<u>ID</u>	<u>Govt Lot</u>	<u>Qtr Sec</u>	<u>Sec</u>	<u>Twp</u>	<u>Rge</u>	<u>County</u>
1		NENE	5	7N	15W	GRANITE

Period of Diversion: JANUARY 1 TO DECEMBER 31

Diversion Means: LIVESTOCK DIRECT FROM SOURCE

Period of Use: JANUARY 1 TO DECEMBER 31

Place of Use:

<u>ID</u>	<u>Acres</u>	<u>Govt Lot</u>	<u>Qtr Sec</u>	<u>Sec</u>	<u>Twp</u>	<u>Rge</u>	<u>County</u>
1			NENE	5	7N	15W	GRANITE

Remarks:

THE FOLLOWING ISSUES WERE IDENTIFIED BY THE DNRC DURING ITS EXAMINATION OF THIS WATER RIGHT CLAIM.

THIS CLAIM NUMBER WAS NOT INCLUDED IN THE BASIN 76E DECREE ISSUED 05/10/2018.

A BETTER UNDERSTANDING OF YOUR CLAIMED WATER RIGHT CAN BE OBTAINED BY COMPARING YOUR RIGHT WITH OTHER CLAIMS IN THE BASIN. FOR EXAMPLE, COMPARE PRIORITY DATES, FLOW RATES, VOLUMES, OR ACRES IRRIGATED. ALSO, YOUR WATER RIGHT MAY BE SUBJECT TO WATER RIGHTS IN ADJOINING SUBBASINS OR BASINS AS WELL AS BEING SUBJECT TO OTHER RIGHTS ON YOUR SOURCE OF SUPPLY. FINALLY, YOUR WATER RIGHT MAY BE SUBJECT TO INDIAN RESERVED AND FEDERAL RESERVED WATER RIGHTS.

COMPLETE DETAILS REGARDING THE DNRC PREPARATION OF THIS INTERLOCUTORY DECREE AND RELATED MATERIALS CAN BE REVIEWED AT THE OFFICE LOCATIONS IDENTIFIED IN THE DOCUMENT ENTITLED "NOTICE OF ENTRY OF INTERLOCUTORY DECREE AND NOTICE OF AVAILABILITY."

SEE GENERAL FINDINGS OF FACT AND CONCLUSIONS OF LAW FOR FURTHER EXPLANATION OF YOUR CLAIMED WATER RIGHT. THESE FINDINGS CAN BE FOUND AS INDICATED IN THE DOCUMENT ENTITLED "NOTICE OF ENTRY OF INTERLOCUTORY DECREE AND NOTICE OF AVAILABILITY." IF YOU NEED OBJECTION FORMS, OR HAVE QUESTIONS ABOUT WATER COURT PROCEDURES OR CHANGES TO YOUR RIGHT, YOU CAN CONTACT THE WATER COURT BY CALLING 1-800-624-3270 (WITHIN MONTANA ONLY) OR 1-406-586-4364, OR BY WRITING TO P.O. BOX 1389, BOZEMAN, MT 59771-1389.

**INTERLOCUTORY DECREE
ROCK CREEK, TRIBUTARY TO CLARK FORK RIVER
BASIN 76E
ABSTRACT OF WATER RIGHT CLAIM**

IMPORTANT NOTICE

THIS WATER RIGHT ABSTRACT MAY INCLUDE MODIFICATIONS OF THE WATER RIGHT AS CLAIMED OR AMENDED. MODIFICATIONS ARE AUTHORIZED BY THE MONTANA SUPREME COURT WATER RIGHT CLAIMS EXAMINATION RULES OR BY ORDER OF THE WATER COURT. OBJECTIONS MAY BE FILED ACCORDING TO PROCEDURES OUTLINED IN THE "NOTICE OF ENTRY OF INTERLOCUTORY DECREE AND NOTICE OF AVAILABILITY".

Water Right Number: 76E 30135427 STATEMENT OF CLAIM

Version: 1 -- ORIGINAL RIGHT

Status: ACTIVE

Owners: ROCKING J RANCH LLC
79 CARRIAGE HOUSE LN
PHILIPSBURG, MT 59858-9556

Priority Date: DECEMBER 31, 1935

Type of Historical Right: USE

Purpose (Use): DOMESTIC

Flow Rate: 35.00 GPM

Volume: 4.00 AC-FT

Households: 1

Maximum Acres: 1.00

***Source Name:** GROUNDWATER

Source Type: GROUNDWATER

Point of Diversion and Means of Diversion:

<u>ID</u>	<u>Govt Lot</u>	<u>Qtr Sec</u>	<u>Sec</u>	<u>Twp</u>	<u>Rge</u>	<u>County</u>
1		NESESE	19	6N	15W	GRANITE

Period of Diversion: JANUARY 1 TO DECEMBER 31

Diversion Means: WELL

Period of Use: JANUARY 1 TO DECEMBER 31

Place of Use:

<u>ID</u>	<u>Acres</u>	<u>Govt Lot</u>	<u>Qtr Sec</u>	<u>Sec</u>	<u>Twp</u>	<u>Rge</u>	<u>County</u>
1	1.00		NESESE	19	6N	15W	GRANITE

Total: 1.00

Remarks:



THE FOLLOWING ISSUES WERE IDENTIFIED BY THE DNRC DURING ITS EXAMINATION OF THIS WATER RIGHT CLAIM.

THIS CLAIM NUMBER WAS NOT INCLUDED IN THE BASIN 76E DECREE ISSUED 05/10/2018.

A BETTER UNDERSTANDING OF YOUR CLAIMED WATER RIGHT CAN BE OBTAINED BY COMPARING YOUR RIGHT WITH OTHER CLAIMS IN THE BASIN. FOR EXAMPLE, COMPARE PRIORITY DATES, FLOW RATES, VOLUMES, OR ACRES IRRIGATED. ALSO, YOUR WATER RIGHT MAY BE SUBJECT TO WATER RIGHTS IN ADJOINING SUBBASINS OR BASINS AS WELL AS BEING SUBJECT TO OTHER RIGHTS ON YOUR SOURCE OF SUPPLY. FINALLY, YOUR WATER RIGHT MAY BE SUBJECT TO INDIAN RESERVED AND FEDERAL RESERVED WATER RIGHTS.

COMPLETE DETAILS REGARDING THE DNRC PREPARATION OF THIS INTERLOCUTORY DECREE AND RELATED MATERIALS CAN BE REVIEWED AT THE OFFICE LOCATIONS IDENTIFIED IN THE DOCUMENT ENTITLED "NOTICE OF ENTRY OF INTERLOCUTORY DECREE AND NOTICE OF AVAILABILITY."

SEE GENERAL FINDINGS OF FACT AND CONCLUSIONS OF LAW FOR FURTHER EXPLANATION OF YOUR CLAIMED WATER RIGHT. THESE FINDINGS CAN BE FOUND AS INDICATED IN THE DOCUMENT ENTITLED "NOTICE OF ENTRY OF INTERLOCUTORY DECREE AND NOTICE OF AVAILABILITY." IF YOU NEED OBJECTION FORMS, OR HAVE QUESTIONS ABOUT WATER COURT PROCEDURES OR CHANGES TO YOUR RIGHT, YOU CAN CONTACT THE WATER COURT BY CALLING 1-800-624-3270 (WITHIN MONTANA ONLY) OR 1-406-586-4364, OR BY WRITING TO P.O. BOX 1389, BOZEMAN, MT 59771-1389.

INTERLOCUTORY DECREE
ROCK CREEK, TRIBUTARY TO CLARK FORK RIVER
BASIN 76E
ABSTRACT OF WATER RIGHT CLAIM

IMPORTANT NOTICE

THIS WATER RIGHT ABSTRACT MAY INCLUDE MODIFICATIONS OF THE WATER RIGHT AS CLAIMED OR AMENDED. MODIFICATIONS ARE AUTHORIZED BY THE MONTANA SUPREME COURT WATER RIGHT CLAIMS EXAMINATION RULES OR BY ORDER OF THE WATER COURT. OBJECTIONS MAY BE FILED ACCORDING TO PROCEDURES OUTLINED IN THE "NOTICE OF ENTRY OF INTERLOCUTORY DECREE AND NOTICE OF AVAILABILITY".

Water Right Number: 76E 30135429 STATEMENT OF CLAIM

Version: 1 -- ORIGINAL RIGHT

Status: ACTIVE

Owners: ROCKING J RANCH LLC
79 CARRIAGE HOUSE LN
PHILIPSBURG, MT 59858-9556

Priority Date: DECEMBER 31, 1960

Type of Historical Right: FILED

Purpose (Use): STOCK

Flow Rate: 35.00 GPM

***Volume:** THIS RIGHT INCLUDES THE AMOUNT OF WATER CONSUMPTIVELY USED FOR STOCKWATERING PURPOSES AT THE RATE OF 30 GALLONS PER DAY PER ANIMAL UNIT. ANIMAL UNITS SHALL BE BASED ON REASONABLE CARRYING CAPACITY AND HISTORICAL USE OF THE AREA SERVICED BY THIS WATER SOURCE.

***Source Name:** GROUNDWATER

Source Type: GROUNDWATER

Point of Diversion and Means of Diversion:

<u>ID</u>	<u>Govt Lot</u>	<u>Qtr</u>	<u>Sec</u>	<u>Twp</u>	<u>Rge</u>	<u>County</u>
1		SENESE	19	6N	15W	GRANITE

Period of Diversion: JANUARY 1 TO DECEMBER 31

Diversion Means: WELL

Period of Use: JANUARY 1 TO DECEMBER 31

Place of Use:

<u>ID</u>	<u>Acres</u>	<u>Govt Lot</u>	<u>Qtr</u>	<u>Sec</u>	<u>Twp</u>	<u>Rge</u>	<u>County</u>
1			SENESE	19	6N	15W	GRANITE

Remarks:

THE FOLLOWING ISSUES WERE IDENTIFIED BY THE DNRC DURING ITS EXAMINATION OF THIS WATER RIGHT CLAIM.

THIS CLAIM NUMBER WAS NOT INCLUDED IN THE BASIN 76E DECREE ISSUED 05/10/2018.

A BETTER UNDERSTANDING OF YOUR CLAIMED WATER RIGHT CAN BE OBTAINED BY COMPARING YOUR RIGHT WITH OTHER CLAIMS IN THE BASIN. FOR EXAMPLE, COMPARE PRIORITY DATES, FLOW RATES, VOLUMES, OR ACRES IRRIGATED. ALSO, YOUR WATER RIGHT MAY BE SUBJECT TO WATER RIGHTS IN ADJOINING SUBBASINS OR BASINS AS WELL AS BEING SUBJECT TO OTHER RIGHTS ON YOUR SOURCE OF SUPPLY. FINALLY, YOUR WATER RIGHT MAY BE SUBJECT TO INDIAN RESERVED AND FEDERAL RESERVED WATER RIGHTS.

COMPLETE DETAILS REGARDING THE DNRC PREPARATION OF THIS INTERLOCUTORY DECREE AND RELATED MATERIALS CAN BE REVIEWED AT THE OFFICE LOCATIONS IDENTIFIED IN THE DOCUMENT ENTITLED "NOTICE OF ENTRY OF INTERLOCUTORY DECREE AND NOTICE OF AVAILABILITY."

SEE GENERAL FINDINGS OF FACT AND CONCLUSIONS OF LAW FOR FURTHER EXPLANATION OF YOUR CLAIMED WATER RIGHT. THESE FINDINGS CAN BE FOUND AS INDICATED IN THE DOCUMENT ENTITLED "NOTICE OF ENTRY OF INTERLOCUTORY DECREE AND NOTICE OF AVAILABILITY." IF YOU NEED OBJECTION FORMS, OR HAVE QUESTIONS ABOUT WATER COURT PROCEDURES OR CHANGES TO YOUR RIGHT, YOU CAN CONTACT THE WATER COURT BY CALLING 1-800-624-3270 (WITHIN MONTANA ONLY) OR 1-406-586-4364, OR BY WRITING TO P.O. BOX 1389, BOZEMAN, MT 59771-1389.

**INTERLOCUTORY DECREE
ROCK CREEK, TRIBUTARY TO CLARK FORK RIVER
BASIN 76E
ABSTRACT OF WATER RIGHT CLAIM**

IMPORTANT NOTICE

THIS WATER RIGHT ABSTRACT MAY INCLUDE MODIFICATIONS OF THE WATER RIGHT AS CLAIMED OR AMENDED. MODIFICATIONS ARE AUTHORIZED BY THE MONTANA SUPREME COURT WATER RIGHT CLAIMS EXAMINATION RULES OR BY ORDER OF THE WATER COURT. OBJECTIONS MAY BE FILED ACCORDING TO PROCEDURES OUTLINED IN THE "NOTICE OF ENTRY OF INTERLOCUTORY DECREE AND NOTICE OF AVAILABILITY".

Water Right Number: 76E 30135450 STATEMENT OF CLAIM

Version: 1 -- ORIGINAL RIGHT

Status: ACTIVE

Owners: ROCKING J RANCH LLC
79 CARRIAGE HOUSE LN
PHILIPSBURG, MT 59858-9556

***Priority Date:** DECEMBER 31, 1963

***Type of Historical Right:** FILED

Purpose (Use): STOCK

Flow Rate: 35.00 GPM

***Volume:** THIS RIGHT INCLUDES THE AMOUNT OF WATER CONSUMPTIVELY USED FOR STOCKWATERING PURPOSES AT THE RATE OF 30 GALLONS PER DAY PER ANIMAL UNIT. ANIMAL UNITS SHALL BE BASED ON REASONABLE CARRYING CAPACITY AND HISTORICAL USE OF THE AREA SERVICED BY THIS WATER SOURCE.

***Source Name:** GROUNDWATER

Source Type: GROUNDWATER

Point of Diversion and Means of Diversion:

<u>ID</u>	<u>Govt Lot</u>	<u>Qtr Sec</u>	<u>Sec</u>	<u>Twp</u>	<u>Rge</u>	<u>County</u>
1		NESESE	19	6N	15W	GRANITE

Period of Diversion: JANUARY 1 TO DECEMBER 31


Diversion Means: WELL

Period of Use: JANUARY 1 TO DECEMBER 31

Place of Use:

<u>ID</u>	<u>Acres</u>	<u>Govt Lot</u>	<u>Qtr Sec</u>	<u>Sec</u>	<u>Twp</u>	<u>Rge</u>	<u>County</u>
1			NESESE	19	6N	15W	GRANITE

Remarks:



THE FOLLOWING ISSUES WERE IDENTIFIED BY THE DNRC DURING ITS EXAMINATION OF THIS WATER RIGHT CLAIM.

THIS CLAIM NUMBER WAS NOT INCLUDED IN THE BASIN 76E DECREE ISSUED 05/10/2018.

A BETTER UNDERSTANDING OF YOUR CLAIMED WATER RIGHT CAN BE OBTAINED BY COMPARING YOUR RIGHT WITH OTHER CLAIMS IN THE BASIN. FOR EXAMPLE, COMPARE PRIORITY DATES, FLOW RATES, VOLUMES, OR ACRES IRRIGATED. ALSO, YOUR WATER RIGHT MAY BE SUBJECT TO WATER RIGHTS IN ADJOINING SUBBASINS OR BASINS AS WELL AS BEING SUBJECT TO OTHER RIGHTS ON YOUR SOURCE OF SUPPLY. FINALLY, YOUR WATER RIGHT MAY BE SUBJECT TO INDIAN RESERVED AND FEDERAL RESERVED WATER RIGHTS.

COMPLETE DETAILS REGARDING THE DNRC PREPARATION OF THIS INTERLOCUTORY DECREE AND RELATED MATERIALS CAN BE REVIEWED AT THE OFFICE LOCATIONS IDENTIFIED IN THE DOCUMENT ENTITLED "NOTICE OF ENTRY OF INTERLOCUTORY DECREE AND NOTICE OF AVAILABILITY."

SEE GENERAL FINDINGS OF FACT AND CONCLUSIONS OF LAW FOR FURTHER EXPLANATION OF YOUR CLAIMED WATER RIGHT. THESE FINDINGS CAN BE FOUND AS INDICATED IN THE DOCUMENT ENTITLED "NOTICE OF ENTRY OF INTERLOCUTORY DECREE AND NOTICE OF AVAILABILITY." IF YOU NEED OBJECTION FORMS, OR HAVE QUESTIONS ABOUT WATER COURT PROCEDURES OR CHANGES TO YOUR RIGHT, YOU CAN CONTACT THE WATER COURT BY CALLING 1-800-624-3270 (WITHIN MONTANA ONLY) OR 1-406-586-4364, OR BY WRITING TO P.O. BOX 1389, BOZEMAN, MT 59711-1389.

**INTERLOCUTORY DECREE
ROCK CREEK, TRIBUTARY TO CLARK FORK RIVER
BASIN 76E
ABSTRACT OF WATER RIGHT CLAIM**

IMPORTANT NOTICE

THIS WATER RIGHT ABSTRACT MAY INCLUDE MODIFICATIONS OF THE WATER RIGHT AS CLAIMED OR AMENDED. MODIFICATIONS ARE AUTHORIZED BY THE MONTANA SUPREME COURT WATER RIGHT CLAIMS EXAMINATION RULES OR BY ORDER OF THE WATER COURT. OBJECTIONS MAY BE FILED ACCORDING TO PROCEDURES OUTLINED IN THE "NOTICE OF ENTRY OF INTERLOCUTORY DECREE AND NOTICE OF AVAILABILITY".

Water Right Number: 76E 30135451 STATEMENT OF CLAIM

Version: 1 -- ORIGINAL RIGHT

Status: ACTIVE

Owners: ROCKING J RANCH LLC
79 CARRIAGE HOUSE LN
PHILIPSBURG, MT 59858-9556

Priority Date: DECEMBER 31, 1948

Type of Historical Right: USE

Purpose (Use): STOCK

Flow Rate: 35.00 GPM

***Volume:** THIS RIGHT INCLUDES THE AMOUNT OF WATER CONSUMPTIVELY USED FOR STOCKWATERING PURPOSES AT THE RATE OF 30 GALLONS PER DAY PER ANIMAL UNIT. ANIMAL UNITS SHALL BE BASED ON REASONABLE CARRYING CAPACITY AND HISTORICAL USE OF THE AREA SERVICED BY THIS WATER SOURCE.

***Source Name:** GROUNDWATER

Source Type: GROUNDWATER

Point of Diversion and Means of Diversion:

<u>ID</u>	<u>Govt Lot</u>	<u>Qtr Sec</u>	<u>Sec</u>	<u>Twp</u>	<u>Rge</u>	<u>County</u>
1		NESESE	19	6N	15W	GRANITE

Period of Diversion: JANUARY 1 TO DECEMBER 31


Diversion Means: WELL

Period of Use: JANUARY 1 TO DECEMBER 31

Place of Use:

<u>ID</u>	<u>Acres</u>	<u>Govt Lot</u>	<u>Qtr Sec</u>	<u>Sec</u>	<u>Twp</u>	<u>Rge</u>	<u>County</u>
1			NESESE	19	6N	15W	GRANITE

Remarks:



THE FOLLOWING ISSUES WERE IDENTIFIED BY THE DNRC DURING ITS EXAMINATION OF THIS WATER RIGHT CLAIM.

THIS CLAIM NUMBER WAS NOT INCLUDED IN THE BASIN 76E DECREE ISSUED 05/10/2018.

A BETTER UNDERSTANDING OF YOUR CLAIMED WATER RIGHT CAN BE OBTAINED BY COMPARING YOUR RIGHT WITH OTHER CLAIMS IN THE BASIN. FOR EXAMPLE, COMPARE PRIORITY DATES, FLOW RATES, VOLUMES, OR ACRES IRRIGATED. ALSO, YOUR WATER RIGHT MAY BE SUBJECT TO WATER RIGHTS IN ADJOINING SUBBASINS OR BASINS AS WELL AS BEING SUBJECT TO OTHER RIGHTS ON YOUR SOURCE OF SUPPLY. FINALLY, YOUR WATER RIGHT MAY BE SUBJECT TO INDIAN RESERVED AND FEDERAL RESERVED WATER RIGHTS.

COMPLETE DETAILS REGARDING THE DNRC PREPARATION OF THIS INTERLOCUTORY DECREE AND RELATED MATERIALS CAN BE REVIEWED AT THE OFFICE LOCATIONS IDENTIFIED IN THE DOCUMENT ENTITLED "NOTICE OF ENTRY OF INTERLOCUTORY DECREE AND NOTICE OF AVAILABILITY."

SEE GENERAL FINDINGS OF FACT AND CONCLUSIONS OF LAW FOR FURTHER EXPLANATION OF YOUR CLAIMED WATER RIGHT. THESE FINDINGS CAN BE FOUND AS INDICATED IN THE DOCUMENT ENTITLED "NOTICE OF ENTRY OF INTERLOCUTORY DECREE AND NOTICE OF AVAILABILITY." IF YOU NEED OBJECTION FORMS, OR HAVE QUESTIONS ABOUT WATER COURT PROCEDURES OR CHANGES TO YOUR RIGHT, YOU CAN CONTACT THE WATER COURT BY CALLING 1-800-624-3270 (WITHIN MONTANA ONLY) OR 1-406-586-4364, OR BY WRITING TO P.O. BOX 1389, BOZEMAN, MT 59771-1389.

**INTERLOCUTORY DECREE
ROCK CREEK, TRIBUTARY TO CLARK FORK RIVER
BASIN 76E
ABSTRACT OF WATER RIGHT CLAIM**

IMPORTANT NOTICE

THIS WATER RIGHT ABSTRACT MAY INCLUDE MODIFICATIONS OF THE WATER RIGHT AS CLAIMED OR AMENDED. MODIFICATIONS ARE AUTHORIZED BY THE MONTANA SUPREME COURT WATER RIGHT CLAIMS EXAMINATION RULES OR BY ORDER OF THE WATER COURT. OBJECTIONS MAY BE FILED ACCORDING TO PROCEDURES OUTLINED IN THE "NOTICE OF ENTRY OF INTERLOCUTORY DECREE AND NOTICE OF AVAILABILITY".

Water Right Number: 76E 30136587 STATEMENT OF CLAIM

Version: 1 -- ORIGINAL RIGHT

Status: ACTIVE

Owners: MICHAEL V PATTEN
2 ISLAND DR
CLINTON, MT 59825-9626

STEPHEN G PATTEN
2 ISLAND DR
CLINTON, MT 59825

***Priority Date:** NOVEMBER 11, 1972

THE PRIORITY DATE OF THIS WATER RIGHT HAS BEEN CHANGED TO THE DATE OF FILING THE NOTICE OF COMPLETION OF GROUNDWATER APPROPRIATION (GW2). THE PRIORITY DATE MAY BE CONTESTED BY PROPER OBJECTION.

Type of Historical Right: FILED

Purpose (Use): DOMESTIC

Flow Rate: 40.00 GPM

Volume: 1.63 AC-FT

Households: 1

Maximum Acres: 1.28

***Source Name:** GROUNDWATER

Source Type: GROUNDWATER

***Point of Diversion and Means of Diversion:**

<u>ID</u>	<u>Govt Lot</u>	<u>Qtr Sec</u>	<u>Sec</u>	<u>Twp</u>	<u>Rge</u>	<u>County</u>
1		NWNWSW	8	10N	16W	GRANITE

Period of Diversion: JANUARY 1 TO DECEMBER 31

Diversion Means: WELL

Subdivision: ROCK CREEK ACRES TRACT/LOT: 1 BLOCK: 10

Period of Use: JANUARY 1 TO DECEMBER 31

Place of Use:

<u>ID</u>	<u>Acres</u>	<u>Govt Lot</u>	<u>Qtr Sec</u>	<u>Sec</u>	<u>Twp</u>	<u>Rge</u>	<u>County</u>
1	1.28		NWNWSW	8	10N	16W	GRANITE
Total:	1.28						

THE PLACE OF USE IS LOCATED IN HOMESTEAD SURVEY 176.

Remarks:

THE FOLLOWING ISSUES WERE IDENTIFIED BY THE DNRC DURING ITS EXAMINATION OF THIS WATER RIGHT CLAIM.

THIS CLAIM NUMBER WAS NOT INCLUDED IN THE BASIN 76E DECREE ISSUED 05/10/2018.

A BETTER UNDERSTANDING OF YOUR CLAIMED WATER RIGHT CAN BE OBTAINED BY COMPARING YOUR RIGHT WITH OTHER CLAIMS IN THE BASIN. FOR EXAMPLE, COMPARE PRIORITY DATES, FLOW RATES, VOLUMES, OR ACRES IRRIGATED. ALSO, YOUR WATER RIGHT MAY BE SUBJECT TO WATER RIGHTS IN ADJOINING SUBBASINS OR BASINS AS WELL AS BEING SUBJECT TO OTHER RIGHTS ON YOUR SOURCE OF SUPPLY. FINALLY, YOUR WATER RIGHT MAY BE SUBJECT TO INDIAN RESERVED AND FEDERAL RESERVED WATER RIGHTS.

COMPLETE DETAILS REGARDING THE DNRC PREPARATION OF THIS INTERLOCUTORY DECREE AND RELATED MATERIALS CAN BE REVIEWED AT THE OFFICE LOCATIONS IDENTIFIED IN THE DOCUMENT ENTITLED "NOTICE OF ENTRY OF INTERLOCUTORY DECREE AND NOTICE OF AVAILABILITY."

SEE GENERAL FINDINGS OF FACT AND CONCLUSIONS OF LAW FOR FURTHER EXPLANATION OF YOUR CLAIMED WATER RIGHT. THESE FINDINGS CAN BE FOUND AS INDICATED IN THE DOCUMENT ENTITLED "NOTICE OF ENTRY OF INTERLOCUTORY DECREE AND NOTICE OF AVAILABILITY." IF YOU NEED OBJECTION FORMS, OR HAVE QUESTIONS ABOUT WATER COURT PROCEDURES OR CHANGES TO YOUR RIGHT, YOU CAN CONTACT THE WATER COURT BY CALLING 1-800-624-3270 (WITHIN MONTANA ONLY) OR 1-406-586-4364, OR BY WRITING TO P.O. BOX 1389, BOZEMAN, MT 59771-1389.

INTERLOCUTORY DECREE
ROCK CREEK, TRIBUTARY TO CLARK FORK RIVER
BASIN 76E
ABSTRACT OF WATER RIGHT CLAIM

IMPORTANT NOTICE

THIS WATER RIGHT ABSTRACT MAY INCLUDE MODIFICATIONS OF THE WATER RIGHT AS CLAIMED OR AMENDED. MODIFICATIONS ARE AUTHORIZED BY THE MONTANA SUPREME COURT WATER RIGHT CLAIMS EXAMINATION RULES OR BY ORDER OF THE WATER COURT. OBJECTIONS MAY BE FILED ACCORDING TO PROCEDURES OUTLINED IN THE "NOTICE OF ENTRY OF INTERLOCUTORY DECREE AND NOTICE OF AVAILABILITY".

Water Right Number: 76E 30137587 STATEMENT OF CLAIM

Version: 1 -- ORIGINAL RIGHT

Status: ACTIVE

Owners: MUNIS FAMILY LIMITED PARTNERSHIP
C/O BETTY MUNIS
615 E WARM SPRINGS AVE
BOISE, ID 83712-6328

Priority Date: OCTOBER 25, 1910

Type of Historical Right: USE

Purpose (Use): STOCK

***Flow Rate:** A SPECIFIC FLOW RATE HAS NOT BEEN DECREED BECAUSE THIS USE CONSISTS OF STOCK DRINKING DIRECTLY FROM THE SOURCE, OR FROM A DITCH SYSTEM. THE FLOW RATE IS LIMITED TO THE MINIMUM AMOUNT HISTORICALLY NECESSARY TO SUSTAIN THIS PURPOSE.

***Volume:** THIS RIGHT INCLUDES THE AMOUNT OF WATER CONSUMPTIVELY USED FOR STOCKWATERING PURPOSES AT THE RATE OF 30 GALLONS PER DAY PER ANIMAL UNIT. ANIMAL UNITS SHALL BE BASED ON REASONABLE CARRYING CAPACITY AND HISTORICAL USE OF THE AREA SERVICED BY THIS WATER SOURCE.

Source Name: BEAVER CREEK

Source Type: SURFACE WATER

Point of Diversion and Means of Diversion:

<u>ID</u>	<u>Govt Lot</u>	<u>Qtr Sec</u>	<u>Sec</u>	<u>Twp</u>	<u>Rge</u>	<u>County</u>
1		SENESE	34	6N	16W	GRANITE
Period of Diversion:	JANUARY 1 TO DECEMBER 31					
Diversion Means:	LIVESTOCK DIRECT FROM SOURCE					
2		NWNWSW	35	6N	16W	GRANITE
Period of Diversion:	JANUARY 1 TO DECEMBER 31					
Diversion Means:	LIVESTOCK DIRECT FROM SOURCE					
3		NESWNW	35	6N	16W	GRANITE

Period of Diversion: JANUARY 1 TO DECEMBER 31

Diversion Means: LIVESTOCK DIRECT FROM SOURCE

4 SWSWNW 35 6N 16W GRANITE

Period of Diversion: JANUARY 1 TO DECEMBER 31

Diversion Means: LIVESTOCK DIRECT FROM SOURCE

THE POINT OF DIVERSION IS LOCATED IN MINERAL SURVEY 9200.

Period of Use: JANUARY 1 TO DECEMBER 31

Place of Use:

<u>ID</u>	<u>Acres</u>	<u>Govt Lot</u>	<u>Qtr Sec</u>	<u>Sec</u>	<u>Twp</u>	<u>Rge</u>	<u>County</u>
1			SENESE	34	6N	16W	GRANITE
2			NWNWSW	35	6N	16W	GRANITE
3			NESWNW	35	6N	16W	GRANITE
4			SWSWNW	35	6N	16W	GRANITE

THE PLACE OF USE IS LOCATED IN MINERAL SURVEY 9200.

Remarks:

THE FOLLOWING ELEMENTS WERE AMENDED BY THE CLAIMANT ON 04/01/2021: POINT OF DIVERSION, PLACE OF USE.

THE FOLLOWING ISSUES WERE IDENTIFIED BY THE DNRC DURING ITS EXAMINATION OF THIS WATER RIGHT CLAIM.

THIS CLAIM NUMBER WAS NOT INCLUDED IN THE BASIN 76E DECREE ISSUED 05/10/2018.

A BETTER UNDERSTANDING OF YOUR CLAIMED WATER RIGHT CAN BE OBTAINED BY COMPARING YOUR RIGHT WITH OTHER CLAIMS IN THE BASIN. FOR EXAMPLE, COMPARE PRIORITY DATES, FLOW RATES, VOLUMES, OR ACRES IRRIGATED. ALSO, YOUR WATER RIGHT MAY BE SUBJECT TO WATER RIGHTS IN ADJOINING SUBBASINS OR BASINS AS WELL AS BEING SUBJECT TO OTHER RIGHTS ON YOUR SOURCE OF SUPPLY. FINALLY, YOUR WATER RIGHT MAY BE SUBJECT TO INDIAN RESERVED AND FEDERAL RESERVED WATER RIGHTS.

COMPLETE DETAILS REGARDING THE DNRC PREPARATION OF THIS INTERLOCUTORY DECREE AND RELATED MATERIALS CAN BE REVIEWED AT THE OFFICE LOCATIONS IDENTIFIED IN THE DOCUMENT ENTITLED "NOTICE OF ENTRY OF INTERLOCUTORY DECREE AND NOTICE OF AVAILABILITY."

SEE GENERAL FINDINGS OF FACT AND CONCLUSIONS OF LAW FOR FURTHER EXPLANATION OF YOUR CLAIMED WATER RIGHT. THESE FINDINGS CAN BE FOUND AS INDICATED IN THE DOCUMENT ENTITLED "NOTICE OF ENTRY OF INTERLOCUTORY DECREE AND NOTICE OF AVAILABILITY." IF YOU NEED OBJECTION FORMS, OR HAVE QUESTIONS ABOUT WATER COURT PROCEDURES OR CHANGES TO YOUR RIGHT, YOU CAN CONTACT THE WATER COURT BY CALLING 1-800-624-3270 (WITHIN MONTANA ONLY) OR 1-406-586-4364, OR BY WRITING TO P.O. BOX 1389, BOZEMAN, MT 59771-1389.

INTERLOCUTORY DECREE
ROCK CREEK, TRIBUTARY TO CLARK FORK RIVER
BASIN 76E
ABSTRACT OF WATER RIGHT CLAIM

IMPORTANT NOTICE

THIS WATER RIGHT ABSTRACT MAY INCLUDE MODIFICATIONS OF THE WATER RIGHT AS CLAIMED OR AMENDED. MODIFICATIONS ARE AUTHORIZED BY THE MONTANA SUPREME COURT WATER RIGHT CLAIMS EXAMINATION RULES OR BY ORDER OF THE WATER COURT. OBJECTIONS MAY BE FILED ACCORDING TO PROCEDURES OUTLINED IN THE "NOTICE OF ENTRY OF INTERLOCUTORY DECREE AND NOTICE OF AVAILABILITY".

Water Right Number: 76E 30137621 STATEMENT OF CLAIM

Version: 1 -- ORIGINAL RIGHT

Status: ACTIVE

Owners: BOHRNSEN LAND & CATTLE CO
231 UPPER WILLOW CREEK RD
PHILIPSBURG, MT 59858

***Priority Date:** DECEMBER 31, 1936

Type of Historical Right: USE

Purpose (Use): STOCK

***Flow Rate:** A SPECIFIC FLOW RATE HAS NOT BEEN DECREED BECAUSE THIS USE CONSISTS OF STOCK DRINKING DIRECTLY FROM THE SOURCE, OR FROM A DITCH SYSTEM. THE FLOW RATE IS LIMITED TO THE MINIMUM AMOUNT HISTORICALLY NECESSARY TO SUSTAIN THIS PURPOSE.

***Volume:** THIS RIGHT INCLUDES THE AMOUNT OF WATER CONSUMPTIVELY USED FOR STOCKWATERING PURPOSES AT THE RATE OF 30 GALLONS PER DAY PER ANIMAL UNIT. ANIMAL UNITS SHALL BE BASED ON REASONABLE CARRYING CAPACITY AND HISTORICAL USE OF THE AREA SERVICED BY THIS WATER SOURCE.

Source Name: UPPER WILLOW CREEK

Source Type: SURFACE WATER

Point of Diversion and Means of Diversion:

<u>ID</u>	<u>Govt Lot</u>	<u>Qtr Sec</u>	<u>Sec</u>	<u>Twp</u>	<u>Rge</u>	<u>County</u>
1		E2	8	7N	15W	GRANITE

Period of Diversion: JANUARY 1 TO DECEMBER 31

Diversion Means: LIVESTOCK DIRECT FROM SOURCE

Period of Use: JANUARY 1 TO DECEMBER 31

Place of Use:

<u>ID</u>	<u>Acres</u>	<u>Govt Lot</u>	<u>Qtr Sec</u>	<u>Sec</u>	<u>Twp</u>	<u>Rge</u>	<u>County</u>
1			E2	8	7N	15W	GRANITE

Remarks:

THE FOLLOWING ISSUES WERE IDENTIFIED BY THE DNRC DURING ITS EXAMINATION OF THIS WATER RIGHT CLAIM.

THIS CLAIM NUMBER WAS NOT INCLUDED IN THE BASIN 76E DECREE ISSUED 05/10/2018.

A BETTER UNDERSTANDING OF YOUR CLAIMED WATER RIGHT CAN BE OBTAINED BY COMPARING YOUR RIGHT WITH OTHER CLAIMS IN THE BASIN. FOR EXAMPLE, COMPARE PRIORITY DATES, FLOW RATES, VOLUMES, OR ACRES IRRIGATED. ALSO, YOUR WATER RIGHT MAY BE SUBJECT TO WATER RIGHTS IN ADJOINING SUBBASINS OR BASINS AS WELL AS BEING SUBJECT TO OTHER RIGHTS ON YOUR SOURCE OF SUPPLY. FINALLY, YOUR WATER RIGHT MAY BE SUBJECT TO INDIAN RESERVED AND FEDERAL RESERVED WATER RIGHTS.

COMPLETE DETAILS REGARDING THE DNRC PREPARATION OF THIS INTERLOCUTORY DECREE AND RELATED MATERIALS CAN BE REVIEWED AT THE OFFICE LOCATIONS IDENTIFIED IN THE DOCUMENT ENTITLED "NOTICE OF ENTRY OF INTERLOCUTORY DECREE AND NOTICE OF AVAILABILITY."

SEE GENERAL FINDINGS OF FACT AND CONCLUSIONS OF LAW FOR FURTHER EXPLANATION OF YOUR CLAIMED WATER RIGHT. THESE FINDINGS CAN BE FOUND AS INDICATED IN THE DOCUMENT ENTITLED "NOTICE OF ENTRY OF INTERLOCUTORY DECREE AND NOTICE OF AVAILABILITY." IF YOU NEED OBJECTION FORMS, OR HAVE QUESTIONS ABOUT WATER COURT PROCEDURES OR CHANGES TO YOUR RIGHT, YOU CAN CONTACT THE WATER COURT BY CALLING 1-800-624-3270 (WITHIN MONTANA ONLY) OR 1-406-586-4364, OR BY WRITING TO P.O. BOX 1389, BOZEMAN, MT 59771-1389.

INTERLOCUTORY DECREE
ROCK CREEK, TRIBUTARY TO CLARK FORK RIVER
BASIN 76E
ABSTRACT OF WATER RIGHT CLAIM

IMPORTANT NOTICE

THIS WATER RIGHT ABSTRACT MAY INCLUDE MODIFICATIONS OF THE WATER RIGHT AS CLAIMED OR AMENDED. MODIFICATIONS ARE AUTHORIZED BY THE MONTANA SUPREME COURT WATER RIGHT CLAIMS EXAMINATION RULES OR BY ORDER OF THE WATER COURT. OBJECTIONS MAY BE FILED ACCORDING TO PROCEDURES OUTLINED IN THE "NOTICE OF ENTRY OF INTERLOCUTORY DECREE AND NOTICE OF AVAILABILITY".

Water Right Number: 76E 30137622 STATEMENT OF CLAIM

Version: 1 -- ORIGINAL RIGHT

Status: ACTIVE

Owners: BOHRNSEN LAND & CATTLE CO
231 UPPER WILLOW CREEK RD
PHILIPSBURG, MT 59858

***Priority Date:** DECEMBER 31, 1936

Type of Historical Right: USE

Purpose (Use): DOMESTIC

Flow Rate: 20.00 GPM

Volume:

Households: 1

Maximum Acres: 2.00

***Source Name:** SPRING, UNNAMED TRIBUTARY OF UPPER WILLOW CREEK

Source Type: GROUNDWATER

***Point of Diversion and Means of Diversion:**

<u>ID</u>	<u>Govt Lot</u>	<u>Qtr Sec</u>	<u>Sec</u>	<u>Twp</u>	<u>Rge</u>	<u>County</u>
1		SENWNW	9	7N	15W	GRANITE

Period of Diversion: JANUARY 1 TO DECEMBER 31

Diversion Means: PIPELINE

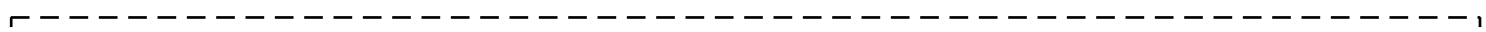
Period of Use: JANUARY 1 TO DECEMBER 31

***Place of Use:**

<u>ID</u>	<u>Acres</u>	<u>Govt Lot</u>	<u>Qtr Sec</u>	<u>Sec</u>	<u>Twp</u>	<u>Rge</u>	<u>County</u>
1	2.00		SENE	8	7N	15W	GRANITE

Total: 2.00

Remarks:



THE FOLLOWING ISSUES WERE IDENTIFIED BY THE DNRC DURING ITS EXAMINATION OF THIS WATER RIGHT CLAIM.

THIS CLAIM NUMBER WAS NOT INCLUDED IN THE BASIN 76E DECREE ISSUED 05/10/2018.

NO VOLUME HAS BEEN CLAIMED. THE VOLUME GUIDELINE FOR THIS PURPOSE IS 6.5 ACRE-FEET PER YEAR.

A BETTER UNDERSTANDING OF YOUR CLAIMED WATER RIGHT CAN BE OBTAINED BY COMPARING YOUR RIGHT WITH OTHER CLAIMS IN THE BASIN. FOR EXAMPLE, COMPARE PRIORITY DATES, FLOW RATES, VOLUMES, OR ACRES IRRIGATED. ALSO, YOUR WATER RIGHT MAY BE SUBJECT TO WATER RIGHTS IN ADJOINING SUBBASINS OR BASINS AS WELL AS BEING SUBJECT TO OTHER RIGHTS ON YOUR SOURCE OF SUPPLY. FINALLY, YOUR WATER RIGHT MAY BE SUBJECT TO INDIAN RESERVED AND FEDERAL RESERVED WATER RIGHTS.

COMPLETE DETAILS REGARDING THE DNRC PREPARATION OF THIS INTERLOCUTORY DECREE AND RELATED MATERIALS CAN BE REVIEWED AT THE OFFICE LOCATIONS IDENTIFIED IN THE DOCUMENT ENTITLED "NOTICE OF ENTRY OF INTERLOCUTORY DECREE AND NOTICE OF AVAILABILITY."

SEE GENERAL FINDINGS OF FACT AND CONCLUSIONS OF LAW FOR FURTHER EXPLANATION OF YOUR CLAIMED WATER RIGHT. THESE FINDINGS CAN BE FOUND AS INDICATED IN THE DOCUMENT ENTITLED "NOTICE OF ENTRY OF INTERLOCUTORY DECREE AND NOTICE OF AVAILABILITY." IF YOU NEED OBJECTION FORMS, OR HAVE QUESTIONS ABOUT WATER COURT PROCEDURES OR CHANGES TO YOUR RIGHT, YOU CAN CONTACT THE WATER COURT BY CALLING 1-800-624-3270 (WITHIN MONTANA ONLY) OR 1-406-586-4364, OR BY WRITING TO P.O. BOX 1389, BOZEMAN, MT 59771-1389.

INTERLOCUTORY DECREE
ROCK CREEK, TRIBUTARY TO CLARK FORK RIVER
BASIN 76E
ABSTRACT OF WATER RIGHT CLAIM

IMPORTANT NOTICE

THIS WATER RIGHT ABSTRACT MAY INCLUDE MODIFICATIONS OF THE WATER RIGHT AS CLAIMED OR AMENDED. MODIFICATIONS ARE AUTHORIZED BY THE MONTANA SUPREME COURT WATER RIGHT CLAIMS EXAMINATION RULES OR BY ORDER OF THE WATER COURT. OBJECTIONS MAY BE FILED ACCORDING TO PROCEDURES OUTLINED IN THE "NOTICE OF ENTRY OF INTERLOCUTORY DECREE AND NOTICE OF AVAILABILITY".

Water Right Number: 76E 30137623 STATEMENT OF CLAIM

Version: 1 -- ORIGINAL RIGHT

Status: ACTIVE

Owners: CAROL BOHRNSEN
231 WILLOW CREEK RD
PHILIPSBURG, MT 59858

HANS BOHRNSEN
231 WILLOW CREEK RD
PHILIPSBURG, MT 59858

***Priority Date:** DECEMBER 31, 1990

Type of Historical Right: USE

Purpose (Use): DOMESTIC

Flow Rate: 50.00 GPM

Volume:

Households: 1

Maximum Acres: 2.00

***Source Name:** SPRING, UNNAMED TRIBUTARY OF UPPER WILLOW CREEK

Source Type: GROUNDWATER

***Point of Diversion and Means of Diversion:**

<u>ID</u>	<u>Govt Lot</u>	<u>Qtr Sec</u>	<u>Sec</u>	<u>Twp</u>	<u>Rge</u>	<u>County</u>
1		NESENE	8	7N	15W	GRANITE

Period of Diversion: JANUARY 1 TO DECEMBER 31

Diversion Means: PIPELINE

Period of Use: JANUARY 1 TO DECEMBER 31

***Place of Use:**

<u>ID</u>	<u>Acres</u>	<u>Govt Lot</u>	<u>Qtr Sec</u>	<u>Sec</u>	<u>Twp</u>	<u>Rge</u>	<u>County</u>
1	2.00		SESENE	8	7N	15W	GRANITE
Total:	2.00						

Remarks:

THE FOLLOWING ISSUES WERE IDENTIFIED BY THE DNRC DURING ITS EXAMINATION OF THIS WATER RIGHT CLAIM.

THIS CLAIM NUMBER WAS NOT INCLUDED IN THE BASIN 76E DECREE ISSUED 05/10/2018.

THE CLAIMED FLOW RATE EXCEEDS THE 35 GPM GUIDELINE FOR THIS PURPOSE AND CANNOT BE CONFIRMED DUE TO LACK OF DATA. IF NO OBJECTIONS ARE FILED TO THE FLOW RATE FOR THIS CLAIM, THE FLOW RATE WILL REMAIN AS IT APPEARS ON THIS ABSTRACT AND THE REMARK WILL BE REMOVED FROM THE CLAIM.

THE CLAIMED PRIORITY DATE INDICATES AN APPROPRIATION OF WATER AFTER JUNE 30, 1973.

NO VOLUME HAS BEEN CLAIMED. THE VOLUME GUIDELINE FOR THIS PURPOSE IS 6.5 ACRE-FEET PER YEAR.

A BETTER UNDERSTANDING OF YOUR CLAIMED WATER RIGHT CAN BE OBTAINED BY COMPARING YOUR RIGHT WITH OTHER CLAIMS IN THE BASIN. FOR EXAMPLE, COMPARE PRIORITY DATES, FLOW RATES, VOLUMES, OR ACRES IRRIGATED. ALSO, YOUR WATER RIGHT MAY BE SUBJECT TO WATER RIGHTS IN ADJOINING SUBBASINS OR BASINS AS WELL AS BEING SUBJECT TO OTHER RIGHTS ON YOUR SOURCE OF SUPPLY. FINALLY, YOUR WATER RIGHT MAY BE SUBJECT TO INDIAN RESERVED AND FEDERAL RESERVED WATER RIGHTS.

COMPLETE DETAILS REGARDING THE DNRC PREPARATION OF THIS INTERLOCUTORY DECREE AND RELATED MATERIALS CAN BE REVIEWED AT THE OFFICE LOCATIONS IDENTIFIED IN THE DOCUMENT ENTITLED "NOTICE OF ENTRY OF INTERLOCUTORY DECREE AND NOTICE OF AVAILABILITY."

SEE GENERAL FINDINGS OF FACT AND CONCLUSIONS OF LAW FOR FURTHER EXPLANATION OF YOUR CLAIMED WATER RIGHT. THESE FINDINGS CAN BE FOUND AS INDICATED IN THE DOCUMENT ENTITLED "NOTICE OF ENTRY OF INTERLOCUTORY DECREE AND NOTICE OF AVAILABILITY." IF YOU NEED OBJECTION FORMS, OR HAVE QUESTIONS ABOUT WATER COURT PROCEDURES OR CHANGES TO YOUR RIGHT, YOU CAN CONTACT THE WATER COURT BY CALLING 1-800-624-3270 (WITHIN MONTANA ONLY) OR 1-406-586-4364, OR BY WRITING TO P.O. BOX 1389, BOZEMAN, MT 59771-1389.

INTERLOCUTORY DECREE
ROCK CREEK, TRIBUTARY TO CLARK FORK RIVER
BASIN 76E
ABSTRACT OF WATER RIGHT CLAIM

IMPORTANT NOTICE

THIS WATER RIGHT ABSTRACT MAY INCLUDE MODIFICATIONS OF THE WATER RIGHT AS CLAIMED OR AMENDED. MODIFICATIONS ARE AUTHORIZED BY THE MONTANA SUPREME COURT WATER RIGHT CLAIMS EXAMINATION RULES OR BY ORDER OF THE WATER COURT. OBJECTIONS MAY BE FILED ACCORDING TO PROCEDURES OUTLINED IN THE "NOTICE OF ENTRY OF INTERLOCUTORY DECREE AND NOTICE OF AVAILABILITY".

Water Right Number: 76E 30138371 STATEMENT OF CLAIM

Version: 1 -- ORIGINAL RIGHT

Status: ACTIVE

Owners: HARCOURT, JEFFERY L REVOCABLE TRUST
%HARCOURT, JEFFERY LEE TRUSTEE
129 WILHELM LN
WHITEHALL, MT 59759

Priority Date: MAY 1, 1900

Type of Historical Right: USE

Purpose (Use): STOCK

***Flow Rate:** A SPECIFIC FLOW RATE HAS NOT BEEN DECREED BECAUSE THIS USE CONSISTS OF STOCK DRINKING DIRECTLY FROM THE SOURCE, OR FROM A DITCH SYSTEM. THE FLOW RATE IS LIMITED TO THE MINIMUM AMOUNT HISTORICALLY NECESSARY TO SUSTAIN THIS PURPOSE.

***Volume:** THIS RIGHT INCLUDES THE AMOUNT OF WATER CONSUMPTIVELY USED FOR STOCKWATERING PURPOSES AT THE RATE OF 30 GALLONS PER DAY PER ANIMAL UNIT. ANIMAL UNITS SHALL BE BASED ON REASONABLE CARRYING CAPACITY AND HISTORICAL USE OF THE AREA SERVICED BY THIS WATER SOURCE.

Source Name: UPPER WILLOW CREEK

Source Type: SURFACE WATER

***Point of Diversion and Means of Diversion:**

<u>ID</u>	<u>Govt Lot</u>	<u>Qtr Sec</u>	<u>Sec</u>	<u>Twp</u>	<u>Rge</u>	<u>County</u>
1		SESESW	17	9N	15W	GRANITE

Period of Diversion: MARCH 1 TO NOVEMBER 30

Diversion Means: LIVESTOCK DIRECT FROM SOURCE

2			20	9N	15W	GRANITE
---	--	--	----	----	-----	---------

Period of Diversion: MARCH 1 TO NOVEMBER 30

Diversion Means: LIVESTOCK DIRECT FROM SOURCE

Period of Use: MARCH 1 TO NOVEMBER 30

Place of Use:

<u>ID</u>	<u>Acres</u>	<u>Govt Lot</u>	<u>Qtr Sec</u>	<u>Sec</u>	<u>Twp</u>	<u>Rge</u>	<u>County</u>
1			SESESW	17	9N	15W	GRANITE
2				20	9N	15W	GRANITE

Remarks:

THE FOLLOWING ISSUES WERE IDENTIFIED BY THE DNRC DURING ITS EXAMINATION OF THIS WATER RIGHT CLAIM.

THIS CLAIM NUMBER WAS NOT INCLUDED IN THE BASIN 76E DECREE ISSUED 05/10/2018.

A BETTER UNDERSTANDING OF YOUR CLAIMED WATER RIGHT CAN BE OBTAINED BY COMPARING YOUR RIGHT WITH OTHER CLAIMS IN THE BASIN. FOR EXAMPLE, COMPARE PRIORITY DATES, FLOW RATES, VOLUMES, OR ACRES IRRIGATED. ALSO, YOUR WATER RIGHT MAY BE SUBJECT TO WATER RIGHTS IN ADJOINING SUBBASINS OR BASINS AS WELL AS BEING SUBJECT TO OTHER RIGHTS ON YOUR SOURCE OF SUPPLY. FINALLY, YOUR WATER RIGHT MAY BE SUBJECT TO INDIAN RESERVED AND FEDERAL RESERVED WATER RIGHTS.

COMPLETE DETAILS REGARDING THE DNRC PREPARATION OF THIS INTERLOCUTORY DECREE AND RELATED MATERIALS CAN BE REVIEWED AT THE OFFICE LOCATIONS IDENTIFIED IN THE DOCUMENT ENTITLED "NOTICE OF ENTRY OF INTERLOCUTORY DECREE AND NOTICE OF AVAILABILITY."

SEE GENERAL FINDINGS OF FACT AND CONCLUSIONS OF LAW FOR FURTHER EXPLANATION OF YOUR CLAIMED WATER RIGHT. THESE FINDINGS CAN BE FOUND AS INDICATED IN THE DOCUMENT ENTITLED "NOTICE OF ENTRY OF INTERLOCUTORY DECREE AND NOTICE OF AVAILABILITY." IF YOU NEED OBJECTION FORMS, OR HAVE QUESTIONS ABOUT WATER COURT PROCEDURES OR CHANGES TO YOUR RIGHT, YOU CAN CONTACT THE WATER COURT BY CALLING 1-800-624-3270 (WITHIN MONTANA ONLY) OR 1-406-586-4364, OR BY WRITING TO P.O. BOX 1389, BOZEMAN, MT 59771-1389.

INTERLOCUTORY DECREE
ROCK CREEK, TRIBUTARY TO CLARK FORK RIVER
BASIN 76E
ABSTRACT OF WATER RIGHT CLAIM

IMPORTANT NOTICE

THIS WATER RIGHT ABSTRACT MAY INCLUDE MODIFICATIONS OF THE WATER RIGHT AS CLAIMED OR AMENDED. MODIFICATIONS ARE AUTHORIZED BY THE MONTANA SUPREME COURT WATER RIGHT CLAIMS EXAMINATION RULES OR BY ORDER OF THE WATER COURT. OBJECTIONS MAY BE FILED ACCORDING TO PROCEDURES OUTLINED IN THE "NOTICE OF ENTRY OF INTERLOCUTORY DECREE AND NOTICE OF AVAILABILITY".

Water Right Number: 76E 30138483 STATEMENT OF CLAIM

Version: 1 -- ORIGINAL RIGHT

Status: ACTIVE

Owners: BARBARA N CLARK
1206 UPPER ROCK CREEK RD
PHILIPSBURG, MT 59858-9533

LARRY E CLARK
1206 UPPER ROCK CREEK RD
PHILIPSBURG, MT 59858-9533

NEAL E CLARK
1206 UPPER ROCK CREEK RD
PHILIPSBURG, MT 59858-9533

Priority Date: MAY 10, 1917

***Type of Historical Right:** USE

Purpose (Use): STOCK

***Flow Rate:** A SPECIFIC FLOW RATE HAS NOT BEEN DECREED BECAUSE THIS USE CONSISTS OF STOCK DRINKING DIRECTLY FROM THE SOURCE, OR FROM A DITCH SYSTEM. THE FLOW RATE IS LIMITED TO THE MINIMUM AMOUNT HISTORICALLY NECESSARY TO SUSTAIN THIS PURPOSE.

***Volume:** THIS RIGHT INCLUDES THE AMOUNT OF WATER CONSUMPTIVELY USED FOR STOCKWATERING PURPOSES AT THE RATE OF 30 GALLONS PER DAY PER ANIMAL UNIT. ANIMAL UNITS SHALL BE BASED ON REASONABLE CARRYING CAPACITY AND HISTORICAL USE OF THE AREA SERVICED BY THIS WATER SOURCE.

***Source Name:** STONY CREEK

Source Type: SURFACE WATER

***Point of Diversion and Means of Diversion:**

<u>ID</u>	<u>Govt Lot</u>	<u>Qtr Sec</u>	<u>Sec</u>	<u>Twp</u>	<u>Rge</u>	<u>County</u>
1		E2SWSE	20	7N	16W	GRANITE

Period of Diversion: JANUARY 1 TO DECEMBER 31

Diversion Means: LIVESTOCK DIRECT FROM SOURCE
 2 NESE 20 7N 16W GRANITE
Period of Diversion: JANUARY 1 TO DECEMBER 31
Diversion Means: LIVESTOCK DIRECT FROM SOURCE
 3 NWSESE 20 7N 16W GRANITE
Period of Diversion: JANUARY 1 TO DECEMBER 31
Diversion Means: LIVESTOCK DIRECT FROM SOURCE
 4 SWNW 21 7N 16W GRANITE
Period of Diversion: JANUARY 1 TO DECEMBER 31
Diversion Means: LIVESTOCK DIRECT FROM SOURCE
 5 NWSW 21 7N 16W GRANITE
Period of Diversion: JANUARY 1 TO DECEMBER 31
Diversion Means: LIVESTOCK DIRECT FROM SOURCE

THE POINT OF DIVERSION IS LOCATED IN HOMESTEAD ENTRY SURVEY NO. 175.

Period of Use: JANUARY 1 TO DECEMBER 31

***Place of Use:**

<u>ID</u>	<u>Acres</u>	<u>Govt Lot</u>	<u>Qtr Sec</u>	<u>Sec</u>	<u>Twp</u>	<u>Rge</u>	<u>County</u>
1			E2SWSE	20	7N	16W	GRANITE
2			NESE	20	7N	16W	GRANITE
3			NWSESE	20	7N	16W	GRANITE
4			SWNW	21	7N	16W	GRANITE
5			NWSW	21	7N	16W	GRANITE

THE PLACE OF USE IS LOCATED IN HOMESTEAD ENTRY SURVEY NO. 175.

Remarks:

THE FOLLOWING ISSUES WERE IDENTIFIED BY THE DNRC DURING ITS EXAMINATION OF THIS WATER RIGHT CLAIM.
 THIS CLAIM NUMBER WAS NOT INCLUDED IN THE BASIN 76E DECREE ISSUED 05/10/2018.

A BETTER UNDERSTANDING OF YOUR CLAIMED WATER RIGHT CAN BE OBTAINED BY COMPARING YOUR RIGHT WITH OTHER CLAIMS IN THE BASIN. FOR EXAMPLE, COMPARE PRIORITY DATES, FLOW RATES, VOLUMES, OR ACRES IRRIGATED. ALSO, YOUR WATER RIGHT MAY BE SUBJECT TO WATER RIGHTS IN ADJOINING SUBBASINS OR BASINS AS WELL AS BEING SUBJECT TO OTHER RIGHTS ON YOUR SOURCE OF SUPPLY. FINALLY, YOUR WATER RIGHT MAY BE SUBJECT TO INDIAN RESERVED AND FEDERAL RESERVED WATER RIGHTS.

COMPLETE DETAILS REGARDING THE DNRC PREPARATION OF THIS INTERLOCUTORY DECREE AND RELATED MATERIALS CAN BE REVIEWED AT THE OFFICE LOCATIONS IDENTIFIED IN THE DOCUMENT ENTITLED "NOTICE OF ENTRY OF INTERLOCUTORY DECREE AND NOTICE OF AVAILABILITY."

SEE GENERAL FINDINGS OF FACT AND CONCLUSIONS OF LAW FOR FURTHER EXPLANATION OF YOUR CLAIMED WATER RIGHT. THESE FINDINGS CAN BE FOUND AS INDICATED IN THE DOCUMENT ENTITLED "NOTICE OF ENTRY OF INTERLOCUTORY DECREE AND NOTICE OF AVAILABILITY." IF YOU NEED OBJECTION FORMS, OR HAVE QUESTIONS ABOUT WATER COURT PROCEDURES OR CHANGES TO YOUR RIGHT, YOU CAN CONTACT THE WATER COURT BY CALLING 1-800-624-3270 (WITHIN MONTANA ONLY) OR 1-406-586-4364, OR BY WRITING TO P.O. BOX 1389, BOZEMAN, MT 59771-1389.

INTERLOCUTORY DECREE
ROCK CREEK, TRIBUTARY TO CLARK FORK RIVER
BASIN 76E
ABSTRACT OF WATER RIGHT CLAIM

IMPORTANT NOTICE

THIS WATER RIGHT ABSTRACT MAY INCLUDE MODIFICATIONS OF THE WATER RIGHT AS CLAIMED OR AMENDED. MODIFICATIONS ARE AUTHORIZED BY THE MONTANA SUPREME COURT WATER RIGHT CLAIMS EXAMINATION RULES OR BY ORDER OF THE WATER COURT. OBJECTIONS MAY BE FILED ACCORDING TO PROCEDURES OUTLINED IN THE "NOTICE OF ENTRY OF INTERLOCUTORY DECREE AND NOTICE OF AVAILABILITY".

Water Right Number: 76E 30138486 STATEMENT OF CLAIM

Version: 1 -- ORIGINAL RIGHT

Status: ACTIVE

Owners: BARBARA N CLARK
1206 UPPER ROCK CREEK RD
PHILIPSBURG, MT 59858-9533

LARRY E CLARK
1206 UPPER ROCK CREEK RD
PHILIPSBURG, MT 59858-9533

NEAL E CLARK
1206 UPPER ROCK CREEK RD
PHILIPSBURG, MT 59858-9533

Priority Date: OCTOBER 25, 1919

Type of Historical Right: FILED

Purpose (Use): STOCK

***Flow Rate:** A SPECIFIC FLOW RATE HAS NOT BEEN DECREED BECAUSE THIS USE CONSISTS OF STOCK DRINKING DIRECTLY FROM THE SOURCE, OR FROM A DITCH SYSTEM. THE FLOW RATE IS LIMITED TO THE MINIMUM AMOUNT HISTORICALLY NECESSARY TO SUSTAIN THIS PURPOSE.

***Volume:** THIS RIGHT INCLUDES THE AMOUNT OF WATER CONSUMPTIVELY USED FOR STOCKWATERING PURPOSES AT THE RATE OF 30 GALLONS PER DAY PER ANIMAL UNIT. ANIMAL UNITS SHALL BE BASED ON REASONABLE CARRYING CAPACITY AND HISTORICAL USE OF THE AREA SERVICED BY THIS WATER SOURCE.

Source Name: MILL CREEK

Source Type: SURFACE WATER

***Point of Diversion and Means of Diversion:**

<u>ID</u>	<u>Govt Lot</u>	<u>Qtr Sec</u>	<u>Sec</u>	<u>Twp</u>	<u>Rge</u>	<u>County</u>
1		SW	22	7N	16W	GRANITE

Period of Diversion: JANUARY 1 TO DECEMBER 31

Diversion Means: LIVESTOCK DIRECT FROM SOURCE
2 E2SE 21 7N 16W GRANITE

Period of Diversion: JANUARY 1 TO DECEMBER 31

Diversion Means: LIVESTOCK DIRECT FROM SOURCE
3 S2SENE 21 7N 16W GRANITE

Period of Diversion: JANUARY 1 TO DECEMBER 31

Diversion Means: LIVESTOCK DIRECT FROM SOURCE

THE POINT OF DIVERSION IS LOCATED IN HOMESTEAD ENTRY SURVEY 104.

Period of Use: JANUARY 1 TO DECEMBER 31

***Place of Use:**

<u>ID</u>	<u>Acres</u>	<u>Govt Lot</u>	<u>Qtr Sec</u>	<u>Sec</u>	<u>Twp</u>	<u>Rge</u>	<u>County</u>
1			SW	22	7N	16W	GRANITE
2			E2SE	21	7N	16W	GRANITE
3			S2SENE	21	7N	16W	GRANITE

THE PLACE OF USE IS LOCATED IN HOMESTEAD ENTRY SURVEY 104.

Remarks:

THE FOLLOWING ISSUES WERE IDENTIFIED BY THE DNRC DURING ITS EXAMINATION OF THIS WATER RIGHT CLAIM.

THIS CLAIM NUMBER WAS NOT INCLUDED IN THE BASIN 76E DECREE ISSUED 05/10/2018.

THIS CLAIM DOES NOT APPEAR TO MEET THE DEFINITION OF AN EXEMPT RIGHT UNDER SECTION 85-2-222 (1), MCA.

THE CLAIMED SOURCE MAY BE QUESTIONABLE. BASED ON AVAILABLE DATA, THE SOURCE MAY BE SURFACE WATER FROM WYMAN DITCH.

A BETTER UNDERSTANDING OF YOUR CLAIMED WATER RIGHT CAN BE OBTAINED BY COMPARING YOUR RIGHT WITH OTHER CLAIMS IN THE BASIN. FOR EXAMPLE, COMPARE PRIORITY DATES, FLOW RATES, VOLUMES, OR ACRES IRRIGATED. ALSO, YOUR WATER RIGHT MAY BE SUBJECT TO WATER RIGHTS IN ADJOINING SUBBASINS OR BASINS AS WELL AS BEING SUBJECT TO OTHER RIGHTS ON YOUR SOURCE OF SUPPLY. FINALLY, YOUR WATER RIGHT MAY BE SUBJECT TO INDIAN RESERVED AND FEDERAL RESERVED WATER RIGHTS.

COMPLETE DETAILS REGARDING THE DNRC PREPARATION OF THIS INTERLOCUTORY DECREE AND RELATED MATERIALS CAN BE REVIEWED AT THE OFFICE LOCATIONS IDENTIFIED IN THE DOCUMENT ENTITLED "NOTICE OF ENTRY OF INTERLOCUTORY DECREE AND NOTICE OF AVAILABILITY."

SEE GENERAL FINDINGS OF FACT AND CONCLUSIONS OF LAW FOR FURTHER EXPLANATION OF YOUR CLAIMED WATER RIGHT. THESE FINDINGS CAN BE FOUND AS INDICATED IN THE DOCUMENT ENTITLED "NOTICE OF ENTRY OF INTERLOCUTORY DECREE AND NOTICE OF AVAILABILITY." IF YOU NEED OBJECTION FORMS, OR HAVE QUESTIONS ABOUT WATER COURT PROCEDURES OR CHANGES TO YOUR RIGHT, YOU CAN CONTACT THE WATER COURT BY CALLING 1-800-624-3270 (WITHIN MONTANA ONLY) OR 1-406-586-4364, OR BY WRITING TO P.O. BOX 1389, BOZEMAN, MT 59771-1389.

INTERLOCUTORY DECREE
ROCK CREEK, TRIBUTARY TO CLARK FORK RIVER
BASIN 76E
ABSTRACT OF WATER RIGHT CLAIM

IMPORTANT NOTICE

THIS WATER RIGHT ABSTRACT MAY INCLUDE MODIFICATIONS OF THE WATER RIGHT AS CLAIMED OR AMENDED. MODIFICATIONS ARE AUTHORIZED BY THE MONTANA SUPREME COURT WATER RIGHT CLAIMS EXAMINATION RULES OR BY ORDER OF THE WATER COURT. OBJECTIONS MAY BE FILED ACCORDING TO PROCEDURES OUTLINED IN THE "NOTICE OF ENTRY OF INTERLOCUTORY DECREE AND NOTICE OF AVAILABILITY".

Water Right Number: 76E 30138488 STATEMENT OF CLAIM

Version: 1 -- ORIGINAL RIGHT

Status: ACTIVE

Owners: BARBARA N CLARK
1206 UPPER ROCK CREEK RD
PHILIPSBURG, MT 59858-9533

LARRY E CLARK
1206 UPPER ROCK CREEK RD
PHILIPSBURG, MT 59858-9533

NEAL E CLARK
1206 UPPER ROCK CREEK RD
PHILIPSBURG, MT 59858-9533

Priority Date: JUNE 14, 1907

Type of Historical Right: FILED

Purpose (Use): STOCK

***Flow Rate:** A SPECIFIC FLOW RATE HAS NOT BEEN DECREED BECAUSE THIS USE CONSISTS OF STOCK DRINKING DIRECTLY FROM THE SOURCE, OR FROM A DITCH SYSTEM. THE FLOW RATE IS LIMITED TO THE MINIMUM AMOUNT HISTORICALLY NECESSARY TO SUSTAIN THIS PURPOSE.

***Volume:** THIS RIGHT INCLUDES THE AMOUNT OF WATER CONSUMPTIVELY USED FOR STOCKWATERING PURPOSES AT THE RATE OF 30 GALLONS PER DAY PER ANIMAL UNIT. ANIMAL UNITS SHALL BE BASED ON REASONABLE CARRYING CAPACITY AND HISTORICAL USE OF THE AREA SERVICED BY THIS WATER SOURCE.

Source Name: ROCK CREEK

Source Type: SURFACE WATER

***Point of Diversion and Means of Diversion:**

<u>ID</u>	<u>Govt Lot</u>	<u>Qtr Sec</u>	<u>Sec</u>	<u>Twp</u>	<u>Rge</u>	<u>County</u>
1		NWNE	27	7N	16W	GRANITE

Period of Diversion: JANUARY 1 TO DECEMBER 31

Diversion Means: LIVESTOCK DIRECT FROM SOURCE
2 SW 22 7N 16W GRANITE

Period of Diversion: JANUARY 1 TO DECEMBER 31

Diversion Means: LIVESTOCK DIRECT FROM SOURCE
3 SWSE 22 7N 16W GRANITE

Period of Diversion: JANUARY 1 TO DECEMBER 31

Diversion Means: LIVESTOCK DIRECT FROM SOURCE
4 SENE 21 7N 16W GRANITE

Period of Diversion: JANUARY 1 TO DECEMBER 31

Diversion Means: LIVESTOCK DIRECT FROM SOURCE

THE POINT OF DIVERSION IS LOCATED IN HOMESTEAD ENTRY SURVEY 104 AND 1124.

Period of Use: JANUARY 1 TO DECEMBER 31

***Place of Use:**

<u>ID</u>	<u>Acres</u>	<u>Govt Lot</u>	<u>Qtr Sec</u>	<u>Sec</u>	<u>Twp</u>	<u>Rge</u>	<u>County</u>
1			NWNE	27	7N	16W	GRANITE
2			SW	22	7N	16W	GRANITE
3			SWSE	22	7N	16W	GRANITE
4			SENE	21	7N	16W	GRANITE

THE PLACE OF USE IS LOCATED IN HOMESTEAD ENTRY SURVEY 104 AND 1124.

Remarks:

THE FOLLOWING ISSUES WERE IDENTIFIED BY THE DNRC DURING ITS EXAMINATION OF THIS WATER RIGHT CLAIM.
THIS CLAIM NUMBER WAS NOT INCLUDED IN THE BASIN 76E DECREE ISSUED 05/10/2018.

A BETTER UNDERSTANDING OF YOUR CLAIMED WATER RIGHT CAN BE OBTAINED BY COMPARING YOUR RIGHT WITH OTHER CLAIMS IN THE BASIN. FOR EXAMPLE, COMPARE PRIORITY DATES, FLOW RATES, VOLUMES, OR ACRES IRRIGATED. ALSO, YOUR WATER RIGHT MAY BE SUBJECT TO WATER RIGHTS IN ADJOINING SUBBASINS OR BASINS AS WELL AS BEING SUBJECT TO OTHER RIGHTS ON YOUR SOURCE OF SUPPLY. FINALLY, YOUR WATER RIGHT MAY BE SUBJECT TO INDIAN RESERVED AND FEDERAL RESERVED WATER RIGHTS.

COMPLETE DETAILS REGARDING THE DNRC PREPARATION OF THIS INTERLOCUTORY DECREE AND RELATED MATERIALS CAN BE REVIEWED AT THE OFFICE LOCATIONS IDENTIFIED IN THE DOCUMENT ENTITLED "NOTICE OF ENTRY OF INTERLOCUTORY DECREE AND NOTICE OF AVAILABILITY."

SEE GENERAL FINDINGS OF FACT AND CONCLUSIONS OF LAW FOR FURTHER EXPLANATION OF YOUR CLAIMED WATER RIGHT. THESE FINDINGS CAN BE FOUND AS INDICATED IN THE DOCUMENT ENTITLED "NOTICE OF ENTRY OF INTERLOCUTORY DECREE AND NOTICE OF AVAILABILITY." IF YOU NEED OBJECTION FORMS, OR HAVE QUESTIONS ABOUT WATER COURT PROCEDURES OR CHANGES TO YOUR RIGHT, YOU CAN CONTACT THE WATER COURT BY CALLING 1-800-624-3270 (WITHIN MONTANA ONLY) OR 1-406-586-4364, OR BY WRITING TO P.O. BOX 1389, BOZEMAN, MT 59771-1389.

INTERLOCUTORY DECREE
ROCK CREEK, TRIBUTARY TO CLARK FORK RIVER
BASIN 76E
ABSTRACT OF WATER RIGHT CLAIM

IMPORTANT NOTICE

THIS WATER RIGHT ABSTRACT MAY INCLUDE MODIFICATIONS OF THE WATER RIGHT AS CLAIMED OR AMENDED. MODIFICATIONS ARE AUTHORIZED BY THE MONTANA SUPREME COURT WATER RIGHT CLAIMS EXAMINATION RULES OR BY ORDER OF THE WATER COURT. OBJECTIONS MAY BE FILED ACCORDING TO PROCEDURES OUTLINED IN THE "NOTICE OF ENTRY OF INTERLOCUTORY DECREE AND NOTICE OF AVAILABILITY".

Water Right Number: 76E 30138745 STATEMENT OF CLAIM

Version: 1 -- ORIGINAL RIGHT

Status: ACTIVE

Owners: PETERSEN, SAMUEL AND KAREN LIVING TRUST
693 UPPER ROCK CREEK RD
PHILIPSBURG, MT 59858

Priority Date: DECEMBER 31, 1959

Type of Historical Right: USE

Purpose (Use): DOMESTIC

Flow Rate: 10.00 GPM

Volume:

***Source Name:** GROUNDWATER

Source Type: GROUNDWATER

***Point of Diversion and Means of Diversion:**

<u>ID</u>	<u>Govt Lot</u>	<u>Qtr Sec</u>	<u>Sec</u>	<u>Twp</u>	<u>Rge</u>	<u>County</u>
1		SENENW	31	7N	15W	GRANITE

Period of Diversion: JANUARY 1 TO DECEMBER 31

Diversion Means: WELL

Survey Tract: 4

THE POINT OF DIVERSION IS LOCATED IN CERTIFICATE OF SURVEY NO. 525.

Period of Use: JANUARY 1 TO DECEMBER 31

Place of Use:

<u>ID</u>	<u>Acres</u>	<u>Govt Lot</u>	<u>Qtr Sec</u>	<u>Sec</u>	<u>Twp</u>	<u>Rge</u>	<u>County</u>
1			SENENW	31	7N	15W	GRANITE

THE PLACE OF USE IS LOCATED IN CERTIFICATE OF SURVEY NO. 525.

Remarks:

THE WATER RIGHTS LISTED FOLLOWING THIS STATEMENT ARE MULTIPLE USES OF THE SAME RIGHT. THE USE OF THIS RIGHT FOR SEVERAL PURPOSES DOES NOT INCREASE THE EXTENT OF THE WATER RIGHT. RATHER IT DECREES THE RIGHT TO ALTERNATE AND EXCHANGE THE USE (PURPOSE) OF THE WATER IN ACCORD WITH HISTORICAL PRACTICES.

30138745

30138747

THE FOLLOWING ISSUES WERE IDENTIFIED BY THE DNRC DURING ITS EXAMINATION OF THIS WATER RIGHT CLAIM.

THIS CLAIM NUMBER WAS NOT INCLUDED IN THE BASIN 76E DECREE ISSUED 05/10/2018.

THE CLAIMED VOLUME WAS NOT EXAMINED. THE CLAIMED NUMBER OF HOUSEHOLDS AND ACRES OF DOMESTIC IRRIGATION COULD NOT BE IDENTIFIED.

NO VOLUME HAS BEEN CLAIMED.

A BETTER UNDERSTANDING OF YOUR CLAIMED WATER RIGHT CAN BE OBTAINED BY COMPARING YOUR RIGHT WITH OTHER CLAIMS IN THE BASIN. FOR EXAMPLE, COMPARE PRIORITY DATES, FLOW RATES, VOLUMES, OR ACRES IRRIGATED. ALSO, YOUR WATER RIGHT MAY BE SUBJECT TO WATER RIGHTS IN ADJOINING SUBBASINS OR BASINS AS WELL AS BEING SUBJECT TO OTHER RIGHTS ON YOUR SOURCE OF SUPPLY. FINALLY, YOUR WATER RIGHT MAY BE SUBJECT TO INDIAN RESERVED AND FEDERAL RESERVED WATER RIGHTS.

COMPLETE DETAILS REGARDING THE DNRC PREPARATION OF THIS INTERLOCUTORY DECREE AND RELATED MATERIALS CAN BE REVIEWED AT THE OFFICE LOCATIONS IDENTIFIED IN THE DOCUMENT ENTITLED "NOTICE OF ENTRY OF INTERLOCUTORY DECREE AND NOTICE OF AVAILABILITY."

SEE GENERAL FINDINGS OF FACT AND CONCLUSIONS OF LAW FOR FURTHER EXPLANATION OF YOUR CLAIMED WATER RIGHT. THESE FINDINGS CAN BE FOUND AS INDICATED IN THE DOCUMENT ENTITLED "NOTICE OF ENTRY OF INTERLOCUTORY DECREE AND NOTICE OF AVAILABILITY." IF YOU NEED OBJECTION FORMS, OR HAVE QUESTIONS ABOUT WATER COURT PROCEDURES OR CHANGES TO YOUR RIGHT, YOU CAN CONTACT THE WATER COURT BY CALLING 1-800-624-3270 (WITHIN MONTANA ONLY) OR 1-406-586-4364, OR BY WRITING TO P.O. BOX 1389, BOZEMAN, MT 59711-1389.

INTERLOCUTORY DECREE
ROCK CREEK, TRIBUTARY TO CLARK FORK RIVER
BASIN 76E
ABSTRACT OF WATER RIGHT CLAIM

IMPORTANT NOTICE

THIS WATER RIGHT ABSTRACT MAY INCLUDE MODIFICATIONS OF THE WATER RIGHT AS CLAIMED OR AMENDED. MODIFICATIONS ARE AUTHORIZED BY THE MONTANA SUPREME COURT WATER RIGHT CLAIMS EXAMINATION RULES OR BY ORDER OF THE WATER COURT. OBJECTIONS MAY BE FILED ACCORDING TO PROCEDURES OUTLINED IN THE "NOTICE OF ENTRY OF INTERLOCUTORY DECREE AND NOTICE OF AVAILABILITY".

Water Right Number: 76E 30138747 STATEMENT OF CLAIM

Version: 1 -- ORIGINAL RIGHT

Status: ACTIVE

Owners: PETERSEN, SAMUEL AND KAREN LIVING TRUST
693 UPPER ROCK CREEK RD
PHILIPSBURG, MT 59858

Priority Date: DECEMBER 31, 1959

Type of Historical Right: USE

Purpose (Use): STOCK

Flow Rate: 10.00 GPM

***Volume:** THIS RIGHT INCLUDES THE AMOUNT OF WATER CONSUMPTIVELY USED FOR STOCKWATERING PURPOSES AT THE RATE OF 30 GALLONS PER DAY PER ANIMAL UNIT. ANIMAL UNITS SHALL BE BASED ON REASONABLE CARRYING CAPACITY AND HISTORICAL USE OF THE AREA SERVICED BY THIS WATER SOURCE.

***Source Name:** GROUNDWATER

Source Type: GROUNDWATER

***Point of Diversion and Means of Diversion:**

<u>ID</u>	<u>Govt Lot</u>	<u>Qtr Sec</u>	<u>Sec</u>	<u>Twp</u>	<u>Rge</u>	<u>County</u>
1		SENENW	31	7N	15W	GRANITE

Period of Diversion: JANUARY 1 TO DECEMBER 31

Diversion Means: WELL

THE POINT OF DIVERSION IS LOCATED IN CERTIFICATE OF SURVEY NO. 525.

Period of Use: JANUARY 1 TO DECEMBER 31

Place of Use:

<u>ID</u>	<u>Acres</u>	<u>Govt Lot</u>	<u>Qtr Sec</u>	<u>Sec</u>	<u>Twp</u>	<u>Rge</u>	<u>County</u>
1			SENENW	31	7N	15W	GRANITE

THE PLACE OF USE IS LOCATED IN CERTIFICATE OF SURVEY NO. 525.

Remarks:

THE WATER RIGHTS LISTED FOLLOWING THIS STATEMENT ARE MULTIPLE USES OF THE SAME RIGHT. THE USE OF THIS RIGHT FOR SEVERAL PURPOSES DOES NOT INCREASE THE EXTENT OF THE WATER RIGHT. RATHER IT DECREES THE RIGHT TO ALTERNATE AND EXCHANGE THE USE (PURPOSE) OF THE WATER IN ACCORD WITH HISTORICAL PRACTICES.

30138745

30138747

THE FOLLOWING ISSUES WERE IDENTIFIED BY THE DNRC DURING ITS EXAMINATION OF THIS WATER RIGHT CLAIM.

THIS CLAIM NUMBER WAS NOT INCLUDED IN THE BASIN 76E DECREE ISSUED 05/10/2018.

A BETTER UNDERSTANDING OF YOUR CLAIMED WATER RIGHT CAN BE OBTAINED BY COMPARING YOUR RIGHT WITH OTHER CLAIMS IN THE BASIN. FOR EXAMPLE, COMPARE PRIORITY DATES, FLOW RATES, VOLUMES, OR ACRES IRRIGATED. ALSO, YOUR WATER RIGHT MAY BE SUBJECT TO WATER RIGHTS IN ADJOINING SUBBASINS OR BASINS AS WELL AS BEING SUBJECT TO OTHER RIGHTS ON YOUR SOURCE OF SUPPLY. FINALLY, YOUR WATER RIGHT MAY BE SUBJECT TO INDIAN RESERVED AND FEDERAL RESERVED WATER RIGHTS.

COMPLETE DETAILS REGARDING THE DNRC PREPARATION OF THIS INTERLOCUTORY DECREE AND RELATED MATERIALS CAN BE REVIEWED AT THE OFFICE LOCATIONS IDENTIFIED IN THE DOCUMENT ENTITLED "NOTICE OF ENTRY OF INTERLOCUTORY DECREE AND NOTICE OF AVAILABILITY."

SEE GENERAL FINDINGS OF FACT AND CONCLUSIONS OF LAW FOR FURTHER EXPLANATION OF YOUR CLAIMED WATER RIGHT. THESE FINDINGS CAN BE FOUND AS INDICATED IN THE DOCUMENT ENTITLED "NOTICE OF ENTRY OF INTERLOCUTORY DECREE AND NOTICE OF AVAILABILITY." IF YOU NEED OBJECTION FORMS, OR HAVE QUESTIONS ABOUT WATER COURT PROCEDURES OR CHANGES TO YOUR RIGHT, YOU CAN CONTACT THE WATER COURT BY CALLING 1-800-624-3270 (WITHIN MONTANA ONLY) OR 1-406-586-4364, OR BY WRITING TO P.O. BOX 1389, BOZEMAN, MT 59771-1389.

**INTERLOCUTORY DECREE
ROCK CREEK, TRIBUTARY TO CLARK FORK RIVER
BASIN 76E
ABSTRACT OF WATER RIGHT CLAIM**

IMPORTANT NOTICE

THIS WATER RIGHT ABSTRACT MAY INCLUDE MODIFICATIONS OF THE WATER RIGHT AS CLAIMED OR AMENDED. MODIFICATIONS ARE AUTHORIZED BY THE MONTANA SUPREME COURT WATER RIGHT CLAIMS EXAMINATION RULES OR BY ORDER OF THE WATER COURT. OBJECTIONS MAY BE FILED ACCORDING TO PROCEDURES OUTLINED IN THE "NOTICE OF ENTRY OF INTERLOCUTORY DECREE AND NOTICE OF AVAILABILITY".

Water Right Number: 76E 30138749 STATEMENT OF CLAIM

Version: 1 -- ORIGINAL RIGHT

Status: ACTIVE

Owners: PRITCHARD LIVING TRUST
C/O TOLSON, KRISTIN A & DANIEL L PRITCHARD TRUSTEE
793 ORCHARD DR
HAMILTON, MT 59840

Priority Date: MAY 1, 1940

Type of Historical Right: USE

Purpose (Use): DOMESTIC

Flow Rate: 20.00 GPM

Volume: 4.02 AC-FT

Households: 1

Maximum Acres: 1.00

***Source Name:** GROUNDWATER

Source Type: GROUNDWATER

***Point of Diversion and Means of Diversion:**

<u>ID</u>	<u>Govt Lot</u>	<u>Qtr Sec</u>	<u>Sec</u>	<u>Twp</u>	<u>Rge</u>	<u>County</u>
1		SESWNE	19	4N	15W	GRANITE

Period of Diversion: JANUARY 1 TO DECEMBER 31

Diversion Means: WELL

Period of Use: JANUARY 1 TO DECEMBER 31

Place of Use:

<u>ID</u>	<u>Acres</u>	<u>Govt Lot</u>	<u>Qtr Sec</u>	<u>Sec</u>	<u>Twp</u>	<u>Rge</u>	<u>County</u>
1	1.00		SESWNE	19	4N	15W	GRANITE

Total: 1.00

Remarks:

THE FOLLOWING ISSUES WERE IDENTIFIED BY THE DNRC DURING ITS EXAMINATION OF THIS WATER RIGHT CLAIM.

THIS CLAIM NUMBER WAS NOT INCLUDED IN THE BASIN 76E DECREE ISSUED 05/10/2018.

A BETTER UNDERSTANDING OF YOUR CLAIMED WATER RIGHT CAN BE OBTAINED BY COMPARING YOUR RIGHT WITH OTHER CLAIMS IN THE BASIN. FOR EXAMPLE, COMPARE PRIORITY DATES, FLOW RATES, VOLUMES, OR ACRES IRRIGATED. ALSO, YOUR WATER RIGHT MAY BE SUBJECT TO WATER RIGHTS IN ADJOINING SUBBASINS OR BASINS AS WELL AS BEING SUBJECT TO OTHER RIGHTS ON YOUR SOURCE OF SUPPLY. FINALLY, YOUR WATER RIGHT MAY BE SUBJECT TO INDIAN RESERVED AND FEDERAL RESERVED WATER RIGHTS.

COMPLETE DETAILS REGARDING THE DNRC PREPARATION OF THIS INTERLOCUTORY DECREE AND RELATED MATERIALS CAN BE REVIEWED AT THE OFFICE LOCATIONS IDENTIFIED IN THE DOCUMENT ENTITLED "NOTICE OF ENTRY OF INTERLOCUTORY DECREE AND NOTICE OF AVAILABILITY."

SEE GENERAL FINDINGS OF FACT AND CONCLUSIONS OF LAW FOR FURTHER EXPLANATION OF YOUR CLAIMED WATER RIGHT. THESE FINDINGS CAN BE FOUND AS INDICATED IN THE DOCUMENT ENTITLED "NOTICE OF ENTRY OF INTERLOCUTORY DECREE AND NOTICE OF AVAILABILITY." IF YOU NEED OBJECTION FORMS, OR HAVE QUESTIONS ABOUT WATER COURT PROCEDURES OR CHANGES TO YOUR RIGHT, YOU CAN CONTACT THE WATER COURT BY CALLING 1-800-624-3270 (WITHIN MONTANA ONLY) OR 1-406-586-4364, OR BY WRITING TO P.O. BOX 1389, BOZEMAN, MT 59771-1389.

**INTERLOCUTORY DECREE
ROCK CREEK, TRIBUTARY TO CLARK FORK RIVER
BASIN 76E
ABSTRACT OF WATER RIGHT CLAIM**

IMPORTANT NOTICE

THIS WATER RIGHT ABSTRACT MAY INCLUDE MODIFICATIONS OF THE WATER RIGHT AS CLAIMED OR AMENDED. MODIFICATIONS ARE AUTHORIZED BY THE MONTANA SUPREME COURT WATER RIGHT CLAIMS EXAMINATION RULES OR BY ORDER OF THE WATER COURT. OBJECTIONS MAY BE FILED ACCORDING TO PROCEDURES OUTLINED IN THE "NOTICE OF ENTRY OF INTERLOCUTORY DECREE AND NOTICE OF AVAILABILITY".

Water Right Number: 76E 30138750 STATEMENT OF CLAIM

Version: 1 -- ORIGINAL RIGHT

Status: ACTIVE

Owners: PRITCHARD LIVING TRUST
C/O TOLSON, KRISTIN A & DANIEL L PRITCHARD TRUSTEE
793 ORCHARD DR
HAMILTON, MT 59840

Priority Date: MAY 1, 1917

Type of Historical Right: USE

Purpose (Use): STOCK

***Flow Rate:** A SPECIFIC FLOW RATE HAS NOT BEEN DECREED BECAUSE THIS USE CONSISTS OF STOCK DRINKING DIRECTLY FROM THE SOURCE, OR FROM A DITCH SYSTEM. THE FLOW RATE IS LIMITED TO THE MINIMUM AMOUNT HISTORICALLY NECESSARY TO SUSTAIN THIS PURPOSE.

***Volume:** THIS RIGHT INCLUDES THE AMOUNT OF WATER CONSUMPTIVELY USED FOR STOCKWATERING PURPOSES AT THE RATE OF 30 GALLONS PER DAY PER ANIMAL UNIT. ANIMAL UNITS SHALL BE BASED ON REASONABLE CARRYING CAPACITY AND HISTORICAL USE OF THE AREA SERVICED BY THIS WATER SOURCE.

Source Name: ROCK CREEK, MIDDLE FORK

Source Type: SURFACE WATER

Point of Diversion and Means of Diversion:

<u>ID</u>	<u>Govt Lot</u>	<u>Qtr Sec</u>	<u>Sec</u>	<u>Twp</u>	<u>Rge</u>	<u>County</u>
1		NE	19	4N	15W	GRANITE

Period of Diversion: MAY 1 TO NOVEMBER 30

Diversion Means: LIVESTOCK DIRECT FROM SOURCE

Period of Use: MAY 1 TO NOVEMBER 30

Place of Use:

<u>ID</u>	<u>Acres</u>	<u>Govt Lot</u>	<u>Qtr Sec</u>	<u>Sec</u>	<u>Twp</u>	<u>Rge</u>	<u>County</u>
1			NE	19	4N	15W	GRANITE

Remarks:

THE FOLLOWING ISSUES WERE IDENTIFIED BY THE DNRC DURING ITS EXAMINATION OF THIS WATER RIGHT CLAIM.

THIS CLAIM NUMBER WAS NOT INCLUDED IN THE BASIN 76E DECREE ISSUED 05/10/2018.

A BETTER UNDERSTANDING OF YOUR CLAIMED WATER RIGHT CAN BE OBTAINED BY COMPARING YOUR RIGHT WITH OTHER CLAIMS IN THE BASIN. FOR EXAMPLE, COMPARE PRIORITY DATES, FLOW RATES, VOLUMES, OR ACRES IRRIGATED. ALSO, YOUR WATER RIGHT MAY BE SUBJECT TO WATER RIGHTS IN ADJOINING SUBBASINS OR BASINS AS WELL AS BEING SUBJECT TO OTHER RIGHTS ON YOUR SOURCE OF SUPPLY. FINALLY, YOUR WATER RIGHT MAY BE SUBJECT TO INDIAN RESERVED AND FEDERAL RESERVED WATER RIGHTS.

COMPLETE DETAILS REGARDING THE DNRC PREPARATION OF THIS INTERLOCUTORY DECREE AND RELATED MATERIALS CAN BE REVIEWED AT THE OFFICE LOCATIONS IDENTIFIED IN THE DOCUMENT ENTITLED "NOTICE OF ENTRY OF INTERLOCUTORY DECREE AND NOTICE OF AVAILABILITY."

SEE GENERAL FINDINGS OF FACT AND CONCLUSIONS OF LAW FOR FURTHER EXPLANATION OF YOUR CLAIMED WATER RIGHT. THESE FINDINGS CAN BE FOUND AS INDICATED IN THE DOCUMENT ENTITLED "NOTICE OF ENTRY OF INTERLOCUTORY DECREE AND NOTICE OF AVAILABILITY." IF YOU NEED OBJECTION FORMS, OR HAVE QUESTIONS ABOUT WATER COURT PROCEDURES OR CHANGES TO YOUR RIGHT, YOU CAN CONTACT THE WATER COURT BY CALLING 1-800-624-3270 (WITHIN MONTANA ONLY) OR 1-406-586-4364, OR BY WRITING TO P.O. BOX 1389, BOZEMAN, MT 59711-1389.

**INTERLOCUTORY DECREE
ROCK CREEK, TRIBUTARY TO CLARK FORK RIVER
BASIN 76E
ABSTRACT OF WATER RIGHT CLAIM**

IMPORTANT NOTICE

THIS WATER RIGHT ABSTRACT MAY INCLUDE MODIFICATIONS OF THE WATER RIGHT AS CLAIMED OR AMENDED. MODIFICATIONS ARE AUTHORIZED BY THE MONTANA SUPREME COURT WATER RIGHT CLAIMS EXAMINATION RULES OR BY ORDER OF THE WATER COURT. OBJECTIONS MAY BE FILED ACCORDING TO PROCEDURES OUTLINED IN THE "NOTICE OF ENTRY OF INTERLOCUTORY DECREE AND NOTICE OF AVAILABILITY".

Water Right Number: 76E 30141210 STATEMENT OF CLAIM

Version: 1 -- ORIGINAL RIGHT

Status: ACTIVE

Owners: USA (DEPT OF INTERIOR BUREAU OF LAND MGMT)
5001 SOUTHGATE DR
BILLINGS, MT 59101-4669

Priority Date: MARCH 16, 1938

Type of Historical Right: USE

Purpose (Use): STOCK

***Flow Rate:** A SPECIFIC FLOW RATE HAS NOT BEEN DECREED BECAUSE THIS USE CONSISTS OF STOCK DRINKING DIRECTLY FROM THE SOURCE, OR FROM A DITCH SYSTEM. THE FLOW RATE IS LIMITED TO THE MINIMUM AMOUNT HISTORICALLY NECESSARY TO SUSTAIN THIS PURPOSE.

***Volume:** THIS RIGHT INCLUDES THE AMOUNT OF WATER CONSUMPTIVELY USED FOR STOCKWATERING PURPOSES AT THE RATE OF 30 GALLONS PER DAY PER ANIMAL UNIT. ANIMAL UNITS SHALL BE BASED ON REASONABLE CARRYING CAPACITY AND HISTORICAL USE OF THE AREA SERVICED BY THIS WATER SOURCE.

Source Name: COWAN GULCH

Source Type: SURFACE WATER

Point of Diversion and Means of Diversion:

<u>ID</u>	<u>Govt Lot</u>	<u>Qtr Sec</u>	<u>Sec</u>	<u>Twp</u>	<u>Rge</u>	<u>County</u>
1		SWNW	32	8N	15W	GRANITE

Period of Diversion: JANUARY 1 TO DECEMBER 31

Diversion Means: LIVESTOCK DIRECT FROM SOURCE

Period of Use: JANUARY 1 TO DECEMBER 31

Place of Use:

<u>ID</u>	<u>Acres</u>	<u>Govt Lot</u>	<u>Qtr Sec</u>	<u>Sec</u>	<u>Twp</u>	<u>Rge</u>	<u>County</u>
1			SWNW	32	8N	15W	GRANITE

Remarks:

BLM FILED ELECTRONIC CLAIMS. THIS CLAIM REFERENCES BLM CLAIM ID BLM1852 AND GRAZING ALLOTMENT MT00952.

THE FOLLOWING ISSUES WERE IDENTIFIED BY THE DNRC DURING ITS EXAMINATION OF THIS WATER RIGHT CLAIM.

THIS CLAIM NUMBER WAS NOT INCLUDED IN THE BASIN 76E DECREE ISSUED 05/10/2018.

A BETTER UNDERSTANDING OF YOUR CLAIMED WATER RIGHT CAN BE OBTAINED BY COMPARING YOUR RIGHT WITH OTHER CLAIMS IN THE BASIN. FOR EXAMPLE, COMPARE PRIORITY DATES, FLOW RATES, VOLUMES, OR ACRES IRRIGATED. ALSO, YOUR WATER RIGHT MAY BE SUBJECT TO WATER RIGHTS IN ADJOINING SUBBASINS OR BASINS AS WELL AS BEING SUBJECT TO OTHER RIGHTS ON YOUR SOURCE OF SUPPLY. FINALLY, YOUR WATER RIGHT MAY BE SUBJECT TO INDIAN RESERVED AND FEDERAL RESERVED WATER RIGHTS.

COMPLETE DETAILS REGARDING THE DNRC PREPARATION OF THIS INTERLOCUTORY DECREE AND RELATED MATERIALS CAN BE REVIEWED AT THE OFFICE LOCATIONS IDENTIFIED IN THE DOCUMENT ENTITLED "NOTICE OF ENTRY OF INTERLOCUTORY DECREE AND NOTICE OF AVAILABILITY."

SEE GENERAL FINDINGS OF FACT AND CONCLUSIONS OF LAW FOR FURTHER EXPLANATION OF YOUR CLAIMED WATER RIGHT. THESE FINDINGS CAN BE FOUND AS INDICATED IN THE DOCUMENT ENTITLED "NOTICE OF ENTRY OF INTERLOCUTORY DECREE AND NOTICE OF AVAILABILITY." IF YOU NEED OBJECTION FORMS, OR HAVE QUESTIONS ABOUT WATER COURT PROCEDURES OR CHANGES TO YOUR RIGHT, YOU CAN CONTACT THE WATER COURT BY CALLING 1-800-624-3270 (WITHIN MONTANA ONLY) OR 1-406-586-4364, OR BY WRITING TO P.O. BOX 1389, BOZEMAN, MT 59771-1389.

INTERLOCUTORY DECREE
ROCK CREEK, TRIBUTARY TO CLARK FORK RIVER
BASIN 76E
ABSTRACT OF WATER RIGHT CLAIM

IMPORTANT NOTICE

THIS WATER RIGHT ABSTRACT MAY INCLUDE MODIFICATIONS OF THE WATER RIGHT AS CLAIMED OR AMENDED. MODIFICATIONS ARE AUTHORIZED BY THE MONTANA SUPREME COURT WATER RIGHT CLAIMS EXAMINATION RULES OR BY ORDER OF THE WATER COURT. OBJECTIONS MAY BE FILED ACCORDING TO PROCEDURES OUTLINED IN THE "NOTICE OF ENTRY OF INTERLOCUTORY DECREE AND NOTICE OF AVAILABILITY".

Water Right Number: 76E 30141211 STATEMENT OF CLAIM

Version: 1 -- ORIGINAL RIGHT

Status: ACTIVE

Owners: USA (DEPT OF INTERIOR BUREAU OF LAND MGMT)
5001 SOUTHGATE DR
BILLINGS, MT 59101-4669

Priority Date: MARCH 16, 1938

Type of Historical Right: USE

Purpose (Use): STOCK

***Flow Rate:** A SPECIFIC FLOW RATE HAS NOT BEEN DECREED BECAUSE THIS USE CONSISTS OF STOCK DRINKING DIRECTLY FROM THE SOURCE, OR FROM A DITCH SYSTEM. THE FLOW RATE IS LIMITED TO THE MINIMUM AMOUNT HISTORICALLY NECESSARY TO SUSTAIN THIS PURPOSE.

***Volume:** THIS RIGHT INCLUDES THE AMOUNT OF WATER CONSUMPTIVELY USED FOR STOCKWATERING PURPOSES AT THE RATE OF 30 GALLONS PER DAY PER ANIMAL UNIT. ANIMAL UNITS SHALL BE BASED ON REASONABLE CARRYING CAPACITY AND HISTORICAL USE OF THE AREA SERVICED BY THIS WATER SOURCE.

Source Name: FLAT GULCH

Source Type: SURFACE WATER

Point of Diversion and Means of Diversion:

<u>ID</u>	<u>Govt Lot</u>	<u>Qtr Sec</u>	<u>Sec</u>	<u>Twp</u>	<u>Rge</u>	<u>County</u>
1		SWSW	14	7N	16W	GRANITE

Period of Diversion: JANUARY 1 TO DECEMBER 31

Diversion Means: LIVESTOCK DIRECT FROM SOURCE

Period of Use: JANUARY 1 TO DECEMBER 31

Place of Use:

<u>ID</u>	<u>Acres</u>	<u>Govt Lot</u>	<u>Qtr Sec</u>	<u>Sec</u>	<u>Twp</u>	<u>Rge</u>	<u>County</u>
1			SWSW	14	7N	16W	GRANITE

Remarks:

BLM FILED ELECTRONIC CLAIMS. THIS CLAIM REFERENCES BLM CLAIM ID BLM1853 AND GRAZING ALLOTMENT MT17316.

THE FOLLOWING ISSUES WERE IDENTIFIED BY THE DNRC DURING ITS EXAMINATION OF THIS WATER RIGHT CLAIM.

THIS CLAIM NUMBER WAS NOT INCLUDED IN THE BASIN 76E DECREE ISSUED 05/10/2018.

A BETTER UNDERSTANDING OF YOUR CLAIMED WATER RIGHT CAN BE OBTAINED BY COMPARING YOUR RIGHT WITH OTHER CLAIMS IN THE BASIN. FOR EXAMPLE, COMPARE PRIORITY DATES, FLOW RATES, VOLUMES, OR ACRES IRRIGATED. ALSO, YOUR WATER RIGHT MAY BE SUBJECT TO WATER RIGHTS IN ADJOINING SUBBASINS OR BASINS AS WELL AS BEING SUBJECT TO OTHER RIGHTS ON YOUR SOURCE OF SUPPLY. FINALLY, YOUR WATER RIGHT MAY BE SUBJECT TO INDIAN RESERVED AND FEDERAL RESERVED WATER RIGHTS.

COMPLETE DETAILS REGARDING THE DNRC PREPARATION OF THIS INTERLOCUTORY DECREE AND RELATED MATERIALS CAN BE REVIEWED AT THE OFFICE LOCATIONS IDENTIFIED IN THE DOCUMENT ENTITLED "NOTICE OF ENTRY OF INTERLOCUTORY DECREE AND NOTICE OF AVAILABILITY."

SEE GENERAL FINDINGS OF FACT AND CONCLUSIONS OF LAW FOR FURTHER EXPLANATION OF YOUR CLAIMED WATER RIGHT. THESE FINDINGS CAN BE FOUND AS INDICATED IN THE DOCUMENT ENTITLED "NOTICE OF ENTRY OF INTERLOCUTORY DECREE AND NOTICE OF AVAILABILITY." IF YOU NEED OBJECTION FORMS, OR HAVE QUESTIONS ABOUT WATER COURT PROCEDURES OR CHANGES TO YOUR RIGHT, YOU CAN CONTACT THE WATER COURT BY CALLING 1-800-624-3270 (WITHIN MONTANA ONLY) OR 1-406-586-4364, OR BY WRITING TO P.O. BOX 1389, BOZEMAN, MT 59771-1389.

INTERLOCUTORY DECREE
ROCK CREEK, TRIBUTARY TO CLARK FORK RIVER
BASIN 76E
ABSTRACT OF WATER RIGHT CLAIM

IMPORTANT NOTICE

THIS WATER RIGHT ABSTRACT MAY INCLUDE MODIFICATIONS OF THE WATER RIGHT AS CLAIMED OR AMENDED. MODIFICATIONS ARE AUTHORIZED BY THE MONTANA SUPREME COURT WATER RIGHT CLAIMS EXAMINATION RULES OR BY ORDER OF THE WATER COURT. OBJECTIONS MAY BE FILED ACCORDING TO PROCEDURES OUTLINED IN THE "NOTICE OF ENTRY OF INTERLOCUTORY DECREE AND NOTICE OF AVAILABILITY".

Water Right Number: 76E 30141212 STATEMENT OF CLAIM

Version: 1 -- ORIGINAL RIGHT

Status: ACTIVE

Owners: USA (DEPT OF INTERIOR BUREAU OF LAND MGMT)
5001 SOUTHGATE DR
BILLINGS, MT 59101-4669

Priority Date: MARCH 16, 1938

Type of Historical Right: USE

Purpose (Use): STOCK

***Flow Rate:** A SPECIFIC FLOW RATE HAS NOT BEEN DECREED BECAUSE THIS USE CONSISTS OF STOCK DRINKING DIRECTLY FROM THE SOURCE, OR FROM A DITCH SYSTEM. THE FLOW RATE IS LIMITED TO THE MINIMUM AMOUNT HISTORICALLY NECESSARY TO SUSTAIN THIS PURPOSE.

***Volume:** THIS RIGHT INCLUDES THE AMOUNT OF WATER CONSUMPTIVELY USED FOR STOCKWATERING PURPOSES AT THE RATE OF 30 GALLONS PER DAY PER ANIMAL UNIT. ANIMAL UNITS SHALL BE BASED ON REASONABLE CARRYING CAPACITY AND HISTORICAL USE OF THE AREA SERVICED BY THIS WATER SOURCE.

Source Name: SPRING CREEK, NORTH FORK

Source Type: SURFACE WATER

Point of Diversion and Means of Diversion:

<u>ID</u>	<u>Govt Lot</u>	<u>Qtr Sec</u>	<u>Sec</u>	<u>Twp</u>	<u>Rge</u>	<u>County</u>
1		SENE	10	7N	15W	GRANITE

Period of Diversion: JANUARY 1 TO DECEMBER 31

Diversion Means: LIVESTOCK DIRECT FROM SOURCE

Period of Use: JANUARY 1 TO DECEMBER 31

Place of Use:

<u>ID</u>	<u>Acres</u>	<u>Govt Lot</u>	<u>Qtr Sec</u>	<u>Sec</u>	<u>Twp</u>	<u>Rge</u>	<u>County</u>
1			SENE	10	7N	15W	GRANITE

Remarks:

BLM FILED ELECTRONIC CLAIMS. THIS CLAIM REFERENCES BLM CLAIM ID BLM1854 AND GRAZING ALLOTMENT MT17324.

THE FOLLOWING ISSUES WERE IDENTIFIED BY THE DNRC DURING ITS EXAMINATION OF THIS WATER RIGHT CLAIM.

THIS CLAIM NUMBER WAS NOT INCLUDED IN THE BASIN 76E DECREE ISSUED 05/10/2018.

A BETTER UNDERSTANDING OF YOUR CLAIMED WATER RIGHT CAN BE OBTAINED BY COMPARING YOUR RIGHT WITH OTHER CLAIMS IN THE BASIN. FOR EXAMPLE, COMPARE PRIORITY DATES, FLOW RATES, VOLUMES, OR ACRES IRRIGATED. ALSO, YOUR WATER RIGHT MAY BE SUBJECT TO WATER RIGHTS IN ADJOINING SUBBASINS OR BASINS AS WELL AS BEING SUBJECT TO OTHER RIGHTS ON YOUR SOURCE OF SUPPLY. FINALLY, YOUR WATER RIGHT MAY BE SUBJECT TO INDIAN RESERVED AND FEDERAL RESERVED WATER RIGHTS.

COMPLETE DETAILS REGARDING THE DNRC PREPARATION OF THIS INTERLOCUTORY DECREE AND RELATED MATERIALS CAN BE REVIEWED AT THE OFFICE LOCATIONS IDENTIFIED IN THE DOCUMENT ENTITLED "NOTICE OF ENTRY OF INTERLOCUTORY DECREE AND NOTICE OF AVAILABILITY."

SEE GENERAL FINDINGS OF FACT AND CONCLUSIONS OF LAW FOR FURTHER EXPLANATION OF YOUR CLAIMED WATER RIGHT. THESE FINDINGS CAN BE FOUND AS INDICATED IN THE DOCUMENT ENTITLED "NOTICE OF ENTRY OF INTERLOCUTORY DECREE AND NOTICE OF AVAILABILITY." IF YOU NEED OBJECTION FORMS, OR HAVE QUESTIONS ABOUT WATER COURT PROCEDURES OR CHANGES TO YOUR RIGHT, YOU CAN CONTACT THE WATER COURT BY CALLING 1-800-624-3270 (WITHIN MONTANA ONLY) OR 1-406-586-4364, OR BY WRITING TO P.O. BOX 1389, BOZEMAN, MT 59771-1389.

INTERLOCUTORY DECREE
ROCK CREEK, TRIBUTARY TO CLARK FORK RIVER
BASIN 76E
ABSTRACT OF WATER RIGHT CLAIM

IMPORTANT NOTICE

THIS WATER RIGHT ABSTRACT MAY INCLUDE MODIFICATIONS OF THE WATER RIGHT AS CLAIMED OR AMENDED. MODIFICATIONS ARE AUTHORIZED BY THE MONTANA SUPREME COURT WATER RIGHT CLAIMS EXAMINATION RULES OR BY ORDER OF THE WATER COURT. OBJECTIONS MAY BE FILED ACCORDING TO PROCEDURES OUTLINED IN THE "NOTICE OF ENTRY OF INTERLOCUTORY DECREE AND NOTICE OF AVAILABILITY".

Water Right Number: 76E 30141213 STATEMENT OF CLAIM

Version: 1 -- ORIGINAL RIGHT

Status: ACTIVE

Owners: USA (DEPT OF INTERIOR BUREAU OF LAND MGMT)
5001 SOUTHGATE DR
BILLINGS, MT 59101-4669

Priority Date: MARCH 16, 1938

Type of Historical Right: USE

Purpose (Use): STOCK

***Flow Rate:** A SPECIFIC FLOW RATE HAS NOT BEEN DECREED BECAUSE THIS USE CONSISTS OF STOCK DRINKING DIRECTLY FROM THE SOURCE, OR FROM A DITCH SYSTEM. THE FLOW RATE IS LIMITED TO THE MINIMUM AMOUNT HISTORICALLY NECESSARY TO SUSTAIN THIS PURPOSE.

***Volume:** THIS RIGHT INCLUDES THE AMOUNT OF WATER CONSUMPTIVELY USED FOR STOCKWATERING PURPOSES AT THE RATE OF 30 GALLONS PER DAY PER ANIMAL UNIT. ANIMAL UNITS SHALL BE BASED ON REASONABLE CARRYING CAPACITY AND HISTORICAL USE OF THE AREA SERVICED BY THIS WATER SOURCE.

Source Name: ROCK CREEK

Source Type: SURFACE WATER

Point of Diversion and Means of Diversion:

<u>ID</u>	<u>Govt Lot</u>	<u>Qtr</u>	<u>Sec</u>	<u>Twp</u>	<u>Rge</u>	<u>County</u>
1		NESW	16	7N	16W	GRANITE
Period of Diversion:	JANUARY 1 TO DECEMBER 31					
Diversion Means:	LIVESTOCK DIRECT FROM SOURCE					
2		NWSW	16	7N	16W	GRANITE
Period of Diversion:	JANUARY 1 TO DECEMBER 31					
Diversion Means:	LIVESTOCK DIRECT FROM SOURCE					
3		SESE	16	7N	16W	GRANITE
Period of Diversion:	JANUARY 1 TO DECEMBER 31					

Diversion Means: LIVESTOCK DIRECT FROM SOURCE
 4 SESW 16 7N 16W GRANITE
Period of Diversion: JANUARY 1 TO DECEMBER 31
Diversion Means: LIVESTOCK DIRECT FROM SOURCE
 5 SWSE 16 7N 16W GRANITE
Period of Diversion: JANUARY 1 TO DECEMBER 31
Diversion Means: LIVESTOCK DIRECT FROM SOURCE
 6 SWSW 16 7N 16W GRANITE
Period of Diversion: JANUARY 1 TO DECEMBER 31
Diversion Means: LIVESTOCK DIRECT FROM SOURCE
 7 SESW 17 7N 16W GRANITE
Period of Diversion: JANUARY 1 TO DECEMBER 31
Diversion Means: LIVESTOCK DIRECT FROM SOURCE
Period of Use: JANUARY 1 TO DECEMBER 31

Place of Use:

<u>ID</u>	<u>Acres</u>	<u>Govt Lot</u>	<u>Qtr Sec</u>	<u>Sec</u>	<u>Twp</u>	<u>Rge</u>	<u>County</u>
1			NESW	16	7N	16W	GRANITE
2			NWSW	16	7N	16W	GRANITE
3			SESE	16	7N	16W	GRANITE
4			SESW	16	7N	16W	GRANITE
5			SWSE	16	7N	16W	GRANITE
6			SWSW	16	7N	16W	GRANITE
7			SESW	17	7N	16W	GRANITE

Remarks:

BLM FILED ELECTRONIC CLAIMS. THIS CLAIM REFERENCES BLM CLAIM ID BLM1855 AND GRAZING ALLOTMENT MT00953.

THE FOLLOWING ISSUES WERE IDENTIFIED BY THE DNRC DURING ITS EXAMINATION OF THIS WATER RIGHT CLAIM.
 THIS CLAIM NUMBER WAS NOT INCLUDED IN THE BASIN 76E DECREE ISSUED 05/10/2018.

A BETTER UNDERSTANDING OF YOUR CLAIMED WATER RIGHT CAN BE OBTAINED BY COMPARING YOUR RIGHT WITH OTHER CLAIMS IN THE BASIN. FOR EXAMPLE, COMPARE PRIORITY DATES, FLOW RATES, VOLUMES, OR ACRES IRRIGATED. ALSO, YOUR WATER RIGHT MAY BE SUBJECT TO WATER RIGHTS IN ADJOINING SUBBASINS OR BASINS AS WELL AS BEING SUBJECT TO OTHER RIGHTS ON YOUR SOURCE OF SUPPLY. FINALLY, YOUR WATER RIGHT MAY BE SUBJECT TO INDIAN RESERVED AND FEDERAL RESERVED WATER RIGHTS.

COMPLETE DETAILS REGARDING THE DNRC PREPARATION OF THIS INTERLOCUTORY DECREE AND RELATED MATERIALS CAN BE REVIEWED AT THE OFFICE LOCATIONS IDENTIFIED IN THE DOCUMENT ENTITLED "NOTICE OF ENTRY OF INTERLOCUTORY DECREE AND NOTICE OF AVAILABILITY."

SEE GENERAL FINDINGS OF FACT AND CONCLUSIONS OF LAW FOR FURTHER EXPLANATION OF YOUR CLAIMED WATER RIGHT. THESE FINDINGS CAN BE FOUND AS INDICATED IN THE DOCUMENT ENTITLED "NOTICE OF ENTRY OF INTERLOCUTORY DECREE AND NOTICE OF AVAILABILITY." IF YOU NEED OBJECTION FORMS, OR HAVE QUESTIONS ABOUT WATER COURT PROCEDURES OR CHANGES TO YOUR RIGHT, YOU CAN CONTACT THE WATER COURT BY CALLING 1-800-624-3270 (WITHIN MONTANA ONLY) OR 1-406-586-4364, OR BY WRITING TO P.O. BOX 1389, BOZEMAN, MT 59771-1389.

INTERLOCUTORY DECREE
ROCK CREEK, TRIBUTARY TO CLARK FORK RIVER
BASIN 76E
ABSTRACT OF WATER RIGHT CLAIM

IMPORTANT NOTICE

THIS WATER RIGHT ABSTRACT MAY INCLUDE MODIFICATIONS OF THE WATER RIGHT AS CLAIMED OR AMENDED. MODIFICATIONS ARE AUTHORIZED BY THE MONTANA SUPREME COURT WATER RIGHT CLAIMS EXAMINATION RULES OR BY ORDER OF THE WATER COURT. OBJECTIONS MAY BE FILED ACCORDING TO PROCEDURES OUTLINED IN THE "NOTICE OF ENTRY OF INTERLOCUTORY DECREE AND NOTICE OF AVAILABILITY".

Water Right Number: 76E 30141214 STATEMENT OF CLAIM

Version: 1 -- ORIGINAL RIGHT

Status: ACTIVE

Owners: USA (DEPT OF INTERIOR BUREAU OF LAND MGMT)
5001 SOUTHGATE DR
BILLINGS, MT 59101-4669

Priority Date: MARCH 16, 1938

Type of Historical Right: USE

Purpose (Use): STOCK

***Flow Rate:** A SPECIFIC FLOW RATE HAS NOT BEEN DECREED BECAUSE THIS USE CONSISTS OF STOCK DRINKING DIRECTLY FROM THE SOURCE, OR FROM A DITCH SYSTEM. THE FLOW RATE IS LIMITED TO THE MINIMUM AMOUNT HISTORICALLY NECESSARY TO SUSTAIN THIS PURPOSE.

***Volume:** THIS RIGHT INCLUDES THE AMOUNT OF WATER CONSUMPTIVELY USED FOR STOCKWATERING PURPOSES AT THE RATE OF 30 GALLONS PER DAY PER ANIMAL UNIT. ANIMAL UNITS SHALL BE BASED ON REASONABLE CARRYING CAPACITY AND HISTORICAL USE OF THE AREA SERVICED BY THIS WATER SOURCE.

Source Name: ROCK CREEK

Source Type: SURFACE WATER

Point of Diversion and Means of Diversion:

<u>ID</u>	<u>Govt Lot</u>	<u>Qtr Sec</u>	<u>Sec</u>	<u>Twp</u>	<u>Rge</u>	<u>County</u>
1		NESW	5	6N	15W	GRANITE

Period of Diversion: JANUARY 1 TO DECEMBER 31

Diversion Means: LIVESTOCK DIRECT FROM SOURCE

2		SESW	5	6N	15W	GRANITE
---	--	------	---	----	-----	---------

Period of Diversion: JANUARY 1 TO DECEMBER 31

Diversion Means: LIVESTOCK DIRECT FROM SOURCE

Period of Use: JANUARY 1 TO DECEMBER 31

Place of Use:

<u>ID</u>	<u>Acres</u>	<u>Govt Lot</u>	<u>Qtr Sec</u>	<u>Sec</u>	<u>Twp</u>	<u>Rge</u>	<u>County</u>
1			NESW	5	6N	15W	GRANITE
2			SESW	5	6N	15W	GRANITE

Remarks:

BLM FILED ELECTRONIC CLAIMS. THIS CLAIM REFERENCES BLM CLAIM ID BLM1856 AND GRAZING ALLOTMENT MT17314.

THE FOLLOWING ISSUES WERE IDENTIFIED BY THE DNRC DURING ITS EXAMINATION OF THIS WATER RIGHT CLAIM.

THIS CLAIM NUMBER WAS NOT INCLUDED IN THE BASIN 76E DECREE ISSUED 05/10/2018.

A BETTER UNDERSTANDING OF YOUR CLAIMED WATER RIGHT CAN BE OBTAINED BY COMPARING YOUR RIGHT WITH OTHER CLAIMS IN THE BASIN. FOR EXAMPLE, COMPARE PRIORITY DATES, FLOW RATES, VOLUMES, OR ACRES IRRIGATED. ALSO, YOUR WATER RIGHT MAY BE SUBJECT TO WATER RIGHTS IN ADJOINING SUBBASINS OR BASINS AS WELL AS BEING SUBJECT TO OTHER RIGHTS ON YOUR SOURCE OF SUPPLY. FINALLY, YOUR WATER RIGHT MAY BE SUBJECT TO INDIAN RESERVED AND FEDERAL RESERVED WATER RIGHTS.

COMPLETE DETAILS REGARDING THE DNRC PREPARATION OF THIS INTERLOCUTORY DECREE AND RELATED MATERIALS CAN BE REVIEWED AT THE OFFICE LOCATIONS IDENTIFIED IN THE DOCUMENT ENTITLED "NOTICE OF ENTRY OF INTERLOCUTORY DECREE AND NOTICE OF AVAILABILITY."

SEE GENERAL FINDINGS OF FACT AND CONCLUSIONS OF LAW FOR FURTHER EXPLANATION OF YOUR CLAIMED WATER RIGHT. THESE FINDINGS CAN BE FOUND AS INDICATED IN THE DOCUMENT ENTITLED "NOTICE OF ENTRY OF INTERLOCUTORY DECREE AND NOTICE OF AVAILABILITY." IF YOU NEED OBJECTION FORMS, OR HAVE QUESTIONS ABOUT WATER COURT PROCEDURES OR CHANGES TO YOUR RIGHT, YOU CAN CONTACT THE WATER COURT BY CALLING 1-800-624-3270 (WITHIN MONTANA ONLY) OR 1-406-586-4364, OR BY WRITING TO P.O. BOX 1389, BOZEMAN, MT 59771-1389.

INTERLOCUTORY DECREE
ROCK CREEK, TRIBUTARY TO CLARK FORK RIVER
BASIN 76E
ABSTRACT OF WATER RIGHT CLAIM

IMPORTANT NOTICE

THIS WATER RIGHT ABSTRACT MAY INCLUDE MODIFICATIONS OF THE WATER RIGHT AS CLAIMED OR AMENDED. MODIFICATIONS ARE AUTHORIZED BY THE MONTANA SUPREME COURT WATER RIGHT CLAIMS EXAMINATION RULES OR BY ORDER OF THE WATER COURT. OBJECTIONS MAY BE FILED ACCORDING TO PROCEDURES OUTLINED IN THE "NOTICE OF ENTRY OF INTERLOCUTORY DECREE AND NOTICE OF AVAILABILITY".

Water Right Number: 76E 30141215 STATEMENT OF CLAIM

Version: 1 -- ORIGINAL RIGHT

Status: ACTIVE

Owners: USA (DEPT OF INTERIOR BUREAU OF LAND MGMT)
5001 SOUTHGATE DR
BILLINGS, MT 59101-4669

Priority Date: MARCH 16, 1938

Type of Historical Right: USE

Purpose (Use): STOCK

***Flow Rate:** A SPECIFIC FLOW RATE HAS NOT BEEN DECREED BECAUSE THIS USE CONSISTS OF STOCK DRINKING DIRECTLY FROM THE SOURCE, OR FROM A DITCH SYSTEM. THE FLOW RATE IS LIMITED TO THE MINIMUM AMOUNT HISTORICALLY NECESSARY TO SUSTAIN THIS PURPOSE.

***Volume:** THIS RIGHT INCLUDES THE AMOUNT OF WATER CONSUMPTIVELY USED FOR STOCKWATERING PURPOSES AT THE RATE OF 30 GALLONS PER DAY PER ANIMAL UNIT. ANIMAL UNITS SHALL BE BASED ON REASONABLE CARRYING CAPACITY AND HISTORICAL USE OF THE AREA SERVICED BY THIS WATER SOURCE.

Source Name: ROCK CREEK

Source Type: SURFACE WATER

Point of Diversion and Means of Diversion:

<u>ID</u>	<u>Govt Lot</u>	<u>Qtr</u>	<u>Sec</u>	<u>Twp</u>	<u>Rge</u>	<u>County</u>
1		NESE	26	7N	16W	GRANITE
Period of Diversion:	JANUARY 1 TO DECEMBER 31					
Diversion Means:	LIVESTOCK DIRECT FROM SOURCE					
2	7		26	7N	16W	GRANITE
Period of Diversion:	JANUARY 1 TO DECEMBER 31					
Diversion Means:	LIVESTOCK DIRECT FROM SOURCE					
3	9		26	7N	16W	GRANITE
Period of Diversion:	JANUARY 1 TO DECEMBER 31					

Diversion Means: LIVESTOCK DIRECT FROM SOURCE

Period of Use: JANUARY 1 TO DECEMBER 31

Place of Use:

<u>ID</u>	<u>Acres</u>	<u>Govt Lot</u>	<u>Qtr Sec</u>	<u>Sec</u>	<u>Twp</u>	<u>Rge</u>	<u>County</u>
1			NESE	26	7N	16W	GRANITE
2		7		26	7N	16W	GRANITE
3		9		26	7N	16W	GRANITE

Remarks:

BLM FILED ELECTRONIC CLAIMS. THIS CLAIM REFERENCES BLM CLAIM ID BLM1857 AND GRAZING ALLOTMENT MT17316.

THE FOLLOWING ISSUES WERE IDENTIFIED BY THE DNRC DURING ITS EXAMINATION OF THIS WATER RIGHT CLAIM.

THIS CLAIM NUMBER WAS NOT INCLUDED IN THE BASIN 76E DECREE ISSUED 05/10/2018.

A BETTER UNDERSTANDING OF YOUR CLAIMED WATER RIGHT CAN BE OBTAINED BY COMPARING YOUR RIGHT WITH OTHER CLAIMS IN THE BASIN. FOR EXAMPLE, COMPARE PRIORITY DATES, FLOW RATES, VOLUMES, OR ACRES IRRIGATED. ALSO, YOUR WATER RIGHT MAY BE SUBJECT TO WATER RIGHTS IN ADJOINING SUBBASINS OR BASINS AS WELL AS BEING SUBJECT TO OTHER RIGHTS ON YOUR SOURCE OF SUPPLY. FINALLY, YOUR WATER RIGHT MAY BE SUBJECT TO INDIAN RESERVED AND FEDERAL RESERVED WATER RIGHTS.

COMPLETE DETAILS REGARDING THE DNRC PREPARATION OF THIS INTERLOCUTORY DECREE AND RELATED MATERIALS CAN BE REVIEWED AT THE OFFICE LOCATIONS IDENTIFIED IN THE DOCUMENT ENTITLED "NOTICE OF ENTRY OF INTERLOCUTORY DECREE AND NOTICE OF AVAILABILITY."

SEE GENERAL FINDINGS OF FACT AND CONCLUSIONS OF LAW FOR FURTHER EXPLANATION OF YOUR CLAIMED WATER RIGHT. THESE FINDINGS CAN BE FOUND AS INDICATED IN THE DOCUMENT ENTITLED "NOTICE OF ENTRY OF INTERLOCUTORY DECREE AND NOTICE OF AVAILABILITY." IF YOU NEED OBJECTION FORMS, OR HAVE QUESTIONS ABOUT WATER COURT PROCEDURES OR CHANGES TO YOUR RIGHT, YOU CAN CONTACT THE WATER COURT BY CALLING 1-800-624-3270 (WITHIN MONTANA ONLY) OR 1-406-586-4364, OR BY WRITING TO P.O. BOX 1389, BOZEMAN, MT 59771-1389.

**INTERLOCUTORY DECREE
ROCK CREEK, TRIBUTARY TO CLARK FORK RIVER
BASIN 76E
ABSTRACT OF WATER RIGHT CLAIM**

IMPORTANT NOTICE

THIS WATER RIGHT ABSTRACT MAY INCLUDE MODIFICATIONS OF THE WATER RIGHT AS CLAIMED OR AMENDED. MODIFICATIONS ARE AUTHORIZED BY THE MONTANA SUPREME COURT WATER RIGHT CLAIMS EXAMINATION RULES OR BY ORDER OF THE WATER COURT. OBJECTIONS MAY BE FILED ACCORDING TO PROCEDURES OUTLINED IN THE "NOTICE OF ENTRY OF INTERLOCUTORY DECREE AND NOTICE OF AVAILABILITY".

Water Right Number: 76E 30141216 STATEMENT OF CLAIM

Version: 1 -- ORIGINAL RIGHT

Status: ACTIVE

Owners: USA (DEPT OF INTERIOR BUREAU OF LAND MGMT)
5001 SOUTHGATE DR
BILLINGS, MT 59101-4669

Priority Date: MARCH 16, 1938

Type of Historical Right: USE

Purpose (Use): STOCK

***Flow Rate:** A SPECIFIC FLOW RATE HAS NOT BEEN DECREED BECAUSE THIS USE CONSISTS OF STOCK DRINKING DIRECTLY FROM THE SOURCE, OR FROM A DITCH SYSTEM. THE FLOW RATE IS LIMITED TO THE MINIMUM AMOUNT HISTORICALLY NECESSARY TO SUSTAIN THIS PURPOSE.

***Volume:** THIS RIGHT INCLUDES THE AMOUNT OF WATER CONSUMPTIVELY USED FOR STOCKWATERING PURPOSES AT THE RATE OF 30 GALLONS PER DAY PER ANIMAL UNIT. ANIMAL UNITS SHALL BE BASED ON REASONABLE CARRYING CAPACITY AND HISTORICAL USE OF THE AREA SERVICED BY THIS WATER SOURCE.

Source Name: SCOTCHMAN GULCH

Source Type: SURFACE WATER

Point of Diversion and Means of Diversion:

<u>ID</u>	<u>Govt Lot</u>	<u>Qtr</u>	<u>Sec</u>	<u>Twp</u>	<u>Rge</u>	<u>County</u>
1		NESE	3	7N	16W	GRANITE
Period of Diversion:	JANUARY 1 TO DECEMBER 31					
Diversion Means:	LIVESTOCK DIRECT FROM SOURCE					
2		SENE	3	7N	16W	GRANITE
Period of Diversion:	JANUARY 1 TO DECEMBER 31					
Diversion Means:	LIVESTOCK DIRECT FROM SOURCE					
3	1		3	7N	16W	GRANITE
Period of Diversion:	JANUARY 1 TO DECEMBER 31					

COMPLETE DETAILS REGARDING THE DNRC PREPARATION OF THIS INTERLOCUTORY DECREE AND RELATED MATERIALS CAN BE REVIEWED AT THE OFFICE LOCATIONS IDENTIFIED IN THE DOCUMENT ENTITLED "NOTICE OF ENTRY OF INTERLOCUTORY DECREE AND NOTICE OF AVAILABILITY."

SEE GENERAL FINDINGS OF FACT AND CONCLUSIONS OF LAW FOR FURTHER EXPLANATION OF YOUR CLAIMED WATER RIGHT. THESE FINDINGS CAN BE FOUND AS INDICATED IN THE DOCUMENT ENTITLED "NOTICE OF ENTRY OF INTERLOCUTORY DECREE AND NOTICE OF AVAILABILITY." IF YOU NEED OBJECTION FORMS, OR HAVE QUESTIONS ABOUT WATER COURT PROCEDURES OR CHANGES TO YOUR RIGHT, YOU CAN CONTACT THE WATER COURT BY CALLING 1-800-624-3270 (WITHIN MONTANA ONLY) OR 1-406-586-4364, OR BY WRITING TO P.O. BOX 1389, BOZEMAN, MT 59771-1389.

**INTERLOCUTORY DECREE
ROCK CREEK, TRIBUTARY TO CLARK FORK RIVER
BASIN 76E
ABSTRACT OF WATER RIGHT CLAIM**

IMPORTANT NOTICE

THIS WATER RIGHT ABSTRACT MAY INCLUDE MODIFICATIONS OF THE WATER RIGHT AS CLAIMED OR AMENDED. MODIFICATIONS ARE AUTHORIZED BY THE MONTANA SUPREME COURT WATER RIGHT CLAIMS EXAMINATION RULES OR BY ORDER OF THE WATER COURT. OBJECTIONS MAY BE FILED ACCORDING TO PROCEDURES OUTLINED IN THE "NOTICE OF ENTRY OF INTERLOCUTORY DECREE AND NOTICE OF AVAILABILITY".

Water Right Number: 76E 30141217 STATEMENT OF CLAIM

Version: 1 -- ORIGINAL RIGHT

Status: ACTIVE

Owners: USA (DEPT OF INTERIOR BUREAU OF LAND MGMT)
5001 SOUTHGATE DR
BILLINGS, MT 59101-4669

Priority Date: MARCH 16, 1938

Type of Historical Right: USE

Purpose (Use): STOCK

***Flow Rate:** A SPECIFIC FLOW RATE HAS NOT BEEN DECREED BECAUSE THIS USE CONSISTS OF STOCK DRINKING DIRECTLY FROM THE SOURCE, OR FROM A DITCH SYSTEM. THE FLOW RATE IS LIMITED TO THE MINIMUM AMOUNT HISTORICALLY NECESSARY TO SUSTAIN THIS PURPOSE.

***Volume:** THIS RIGHT INCLUDES THE AMOUNT OF WATER CONSUMPTIVELY USED FOR STOCKWATERING PURPOSES AT THE RATE OF 30 GALLONS PER DAY PER ANIMAL UNIT. ANIMAL UNITS SHALL BE BASED ON REASONABLE CARRYING CAPACITY AND HISTORICAL USE OF THE AREA SERVICED BY THIS WATER SOURCE.

Source Name: SLUICE GULCH

Source Type: SURFACE WATER

Point of Diversion and Means of Diversion:

<u>ID</u>	<u>Govt Lot</u>	<u>Qtr</u>	<u>Sec</u>	<u>Twp</u>	<u>Rge</u>	<u>County</u>
1		SE	4	6N	15W	GRANITE
Period of Diversion:	JANUARY 1 TO DECEMBER 31					
Diversion Means:	LIVESTOCK DIRECT FROM SOURCE					
2		SW	4	6N	15W	GRANITE
Period of Diversion:	JANUARY 1 TO DECEMBER 31					
Diversion Means:	LIVESTOCK DIRECT FROM SOURCE					
3		SW	4	6N	15W	GRANITE
Period of Diversion:	JANUARY 1 TO DECEMBER 31					

Diversion Means: LIVESTOCK DIRECT FROM SOURCE
 4 6 4 6N 15W GRANITE
Period of Diversion: JANUARY 1 TO DECEMBER 31
Diversion Means: LIVESTOCK DIRECT FROM SOURCE
 5 7 4 6N 15W GRANITE
Period of Diversion: JANUARY 1 TO DECEMBER 31
Diversion Means: LIVESTOCK DIRECT FROM SOURCE
 6 NESW 5 6N 15W GRANITE
Period of Diversion: JANUARY 1 TO DECEMBER 31
Diversion Means: LIVESTOCK DIRECT FROM SOURCE
Period of Use: JANUARY 1 TO DECEMBER 31

Place of Use:

<u>ID</u>	<u>Acres</u>	<u>Govt Lot</u>	<u>Qtr Sec</u>	<u>Sec</u>	<u>Twp</u>	<u>Rge</u>	<u>County</u>
1			SENE	4	6N	15W	GRANITE
2			SWNE	4	6N	15W	GRANITE
3			SWNW	4	6N	15W	GRANITE
4		6		4	6N	15W	GRANITE
5		7		4	6N	15W	GRANITE
6			NESW	5	6N	15W	GRANITE

Remarks:

BLM FILED ELECTRONIC CLAIMS. THIS CLAIM REFERENCES BLM CLAIM ID BLM1859 AND GRAZING ALLOTMENT MT17314.

THE FOLLOWING ISSUES WERE IDENTIFIED BY THE DNRC DURING ITS EXAMINATION OF THIS WATER RIGHT CLAIM.
 THIS CLAIM NUMBER WAS NOT INCLUDED IN THE BASIN 76E DECREE ISSUED 05/10/2018.

A BETTER UNDERSTANDING OF YOUR CLAIMED WATER RIGHT CAN BE OBTAINED BY COMPARING YOUR RIGHT WITH OTHER CLAIMS IN THE BASIN. FOR EXAMPLE, COMPARE PRIORITY DATES, FLOW RATES, VOLUMES, OR ACRES IRRIGATED. ALSO, YOUR WATER RIGHT MAY BE SUBJECT TO WATER RIGHTS IN ADJOINING SUBBASINS OR BASINS AS WELL AS BEING SUBJECT TO OTHER RIGHTS ON YOUR SOURCE OF SUPPLY. FINALLY, YOUR WATER RIGHT MAY BE SUBJECT TO INDIAN RESERVED AND FEDERAL RESERVED WATER RIGHTS.

COMPLETE DETAILS REGARDING THE DNRC PREPARATION OF THIS INTERLOCUTORY DECREE AND RELATED MATERIALS CAN BE REVIEWED AT THE OFFICE LOCATIONS IDENTIFIED IN THE DOCUMENT ENTITLED "NOTICE OF ENTRY OF INTERLOCUTORY DECREE AND NOTICE OF AVAILABILITY."

SEE GENERAL FINDINGS OF FACT AND CONCLUSIONS OF LAW FOR FURTHER EXPLANATION OF YOUR CLAIMED WATER RIGHT. THESE FINDINGS CAN BE FOUND AS INDICATED IN THE DOCUMENT ENTITLED "NOTICE OF ENTRY OF INTERLOCUTORY DECREE AND NOTICE OF AVAILABILITY." IF YOU NEED OBJECTION FORMS, OR HAVE QUESTIONS ABOUT WATER COURT PROCEDURES OR CHANGES TO YOUR RIGHT, YOU CAN CONTACT THE WATER COURT BY CALLING 1-800-624-3270 (WITHIN MONTANA ONLY) OR 1-406-586-4364, OR BY WRITING TO P.O. BOX 1389, BOZEMAN, MT 59771-1389.

INTERLOCUTORY DECREE
ROCK CREEK, TRIBUTARY TO CLARK FORK RIVER
BASIN 76E
ABSTRACT OF WATER RIGHT CLAIM

IMPORTANT NOTICE

THIS WATER RIGHT ABSTRACT MAY INCLUDE MODIFICATIONS OF THE WATER RIGHT AS CLAIMED OR AMENDED. MODIFICATIONS ARE AUTHORIZED BY THE MONTANA SUPREME COURT WATER RIGHT CLAIMS EXAMINATION RULES OR BY ORDER OF THE WATER COURT. OBJECTIONS MAY BE FILED ACCORDING TO PROCEDURES OUTLINED IN THE "NOTICE OF ENTRY OF INTERLOCUTORY DECREE AND NOTICE OF AVAILABILITY".

Water Right Number: 76E 30141218 STATEMENT OF CLAIM

Version: 1 -- ORIGINAL RIGHT

Status: ACTIVE

Owners: USA (DEPT OF INTERIOR BUREAU OF LAND MGMT)
5001 SOUTHGATE DR
BILLINGS, MT 59101-4669

Priority Date: MARCH 16, 1938

Type of Historical Right: USE

Purpose (Use): STOCK

***Flow Rate:** A SPECIFIC FLOW RATE HAS NOT BEEN DECREED BECAUSE THIS USE CONSISTS OF STOCK DRINKING DIRECTLY FROM THE SOURCE, OR FROM A DITCH SYSTEM. THE FLOW RATE IS LIMITED TO THE MINIMUM AMOUNT HISTORICALLY NECESSARY TO SUSTAIN THIS PURPOSE.

***Volume:** THIS RIGHT INCLUDES THE AMOUNT OF WATER CONSUMPTIVELY USED FOR STOCKWATERING PURPOSES AT THE RATE OF 30 GALLONS PER DAY PER ANIMAL UNIT. ANIMAL UNITS SHALL BE BASED ON REASONABLE CARRYING CAPACITY AND HISTORICAL USE OF THE AREA SERVICED BY THIS WATER SOURCE.

Source Name: SLUICE GULCH

Source Type: SURFACE WATER

Point of Diversion and Means of Diversion:

<u>ID</u>	<u>Govt Lot</u>	<u>Qtr Sec</u>	<u>Sec</u>	<u>Twp</u>	<u>Rge</u>	<u>County</u>
1		SENE	5	6N	15W	GRANITE

Period of Diversion: JANUARY 1 TO DECEMBER 31

Diversion Means: LIVESTOCK DIRECT FROM SOURCE

Period of Use: JANUARY 1 TO DECEMBER 31

Place of Use:

<u>ID</u>	<u>Acres</u>	<u>Govt Lot</u>	<u>Qtr Sec</u>	<u>Sec</u>	<u>Twp</u>	<u>Rge</u>	<u>County</u>
1			SENE	5	6N	15W	GRANITE

Remarks:

BLM FILED ELECTRONIC CLAIMS. THIS CLAIM REFERENCES BLM CLAIM ID BLM1860 AND GRAZING ALLOTMENT MT17327.

THE FOLLOWING ISSUES WERE IDENTIFIED BY THE DNRC DURING ITS EXAMINATION OF THIS WATER RIGHT CLAIM.

THIS CLAIM NUMBER WAS NOT INCLUDED IN THE BASIN 76E DECREE ISSUED 05/10/2018.

A BETTER UNDERSTANDING OF YOUR CLAIMED WATER RIGHT CAN BE OBTAINED BY COMPARING YOUR RIGHT WITH OTHER CLAIMS IN THE BASIN. FOR EXAMPLE, COMPARE PRIORITY DATES, FLOW RATES, VOLUMES, OR ACRES IRRIGATED. ALSO, YOUR WATER RIGHT MAY BE SUBJECT TO WATER RIGHTS IN ADJOINING SUBBASINS OR BASINS AS WELL AS BEING SUBJECT TO OTHER RIGHTS ON YOUR SOURCE OF SUPPLY. FINALLY, YOUR WATER RIGHT MAY BE SUBJECT TO INDIAN RESERVED AND FEDERAL RESERVED WATER RIGHTS.

COMPLETE DETAILS REGARDING THE DNRC PREPARATION OF THIS INTERLOCUTORY DECREE AND RELATED MATERIALS CAN BE REVIEWED AT THE OFFICE LOCATIONS IDENTIFIED IN THE DOCUMENT ENTITLED "NOTICE OF ENTRY OF INTERLOCUTORY DECREE AND NOTICE OF AVAILABILITY."

SEE GENERAL FINDINGS OF FACT AND CONCLUSIONS OF LAW FOR FURTHER EXPLANATION OF YOUR CLAIMED WATER RIGHT. THESE FINDINGS CAN BE FOUND AS INDICATED IN THE DOCUMENT ENTITLED "NOTICE OF ENTRY OF INTERLOCUTORY DECREE AND NOTICE OF AVAILABILITY." IF YOU NEED OBJECTION FORMS, OR HAVE QUESTIONS ABOUT WATER COURT PROCEDURES OR CHANGES TO YOUR RIGHT, YOU CAN CONTACT THE WATER COURT BY CALLING 1-800-624-3270 (WITHIN MONTANA ONLY) OR 1-406-586-4364, OR BY WRITING TO P.O. BOX 1389, BOZEMAN, MT 59771-1389.

INTERLOCUTORY DECREE
ROCK CREEK, TRIBUTARY TO CLARK FORK RIVER
BASIN 76E
ABSTRACT OF WATER RIGHT CLAIM

IMPORTANT NOTICE

THIS WATER RIGHT ABSTRACT MAY INCLUDE MODIFICATIONS OF THE WATER RIGHT AS CLAIMED OR AMENDED. MODIFICATIONS ARE AUTHORIZED BY THE MONTANA SUPREME COURT WATER RIGHT CLAIMS EXAMINATION RULES OR BY ORDER OF THE WATER COURT. OBJECTIONS MAY BE FILED ACCORDING TO PROCEDURES OUTLINED IN THE "NOTICE OF ENTRY OF INTERLOCUTORY DECREE AND NOTICE OF AVAILABILITY".

Water Right Number: 76E 30141219 STATEMENT OF CLAIM

Version: 1 -- ORIGINAL RIGHT

Status: ACTIVE

Owners: USA (DEPT OF INTERIOR BUREAU OF LAND MGMT)
5001 SOUTHGATE DR
BILLINGS, MT 59101-4669

Priority Date: MARCH 16, 1938

Type of Historical Right: USE

Purpose (Use): STOCK

***Flow Rate:** A SPECIFIC FLOW RATE HAS NOT BEEN DECREED BECAUSE THIS USE CONSISTS OF STOCK DRINKING DIRECTLY FROM THE SOURCE, OR FROM A DITCH SYSTEM. THE FLOW RATE IS LIMITED TO THE MINIMUM AMOUNT HISTORICALLY NECESSARY TO SUSTAIN THIS PURPOSE.

***Volume:** THIS RIGHT INCLUDES THE AMOUNT OF WATER CONSUMPTIVELY USED FOR STOCKWATERING PURPOSES AT THE RATE OF 30 GALLONS PER DAY PER ANIMAL UNIT. ANIMAL UNITS SHALL BE BASED ON REASONABLE CARRYING CAPACITY AND HISTORICAL USE OF THE AREA SERVICED BY THIS WATER SOURCE.

Source Name: ANTELOPE CREEK, SOUTH FORK

Source Type: SURFACE WATER

Point of Diversion and Means of Diversion:

<u>ID</u>	<u>Govt Lot</u>	<u>Qtr</u>	<u>Sec</u>	<u>Twp</u>	<u>Rge</u>	<u>County</u>
1		NENE	27	6N	15W	GRANITE
Period of Diversion:	JANUARY 1 TO DECEMBER 31					
Diversion Means:	LIVESTOCK DIRECT FROM SOURCE					
2		NWNE	27	6N	15W	GRANITE
Period of Diversion:	JANUARY 1 TO DECEMBER 31					
Diversion Means:	LIVESTOCK DIRECT FROM SOURCE					
3	4		27	6N	15W	GRANITE
Period of Diversion:	JANUARY 1 TO DECEMBER 31					

INTERLOCUTORY DECREE
ROCK CREEK, TRIBUTARY TO CLARK FORK RIVER
BASIN 76E
ABSTRACT OF WATER RIGHT CLAIM

IMPORTANT NOTICE

THIS WATER RIGHT ABSTRACT MAY INCLUDE MODIFICATIONS OF THE WATER RIGHT AS CLAIMED OR AMENDED. MODIFICATIONS ARE AUTHORIZED BY THE MONTANA SUPREME COURT WATER RIGHT CLAIMS EXAMINATION RULES OR BY ORDER OF THE WATER COURT. OBJECTIONS MAY BE FILED ACCORDING TO PROCEDURES OUTLINED IN THE "NOTICE OF ENTRY OF INTERLOCUTORY DECREE AND NOTICE OF AVAILABILITY".

Water Right Number: 76E 30141220 STATEMENT OF CLAIM

Version: 1 -- ORIGINAL RIGHT

Status: ACTIVE

Owners: USA (DEPT OF INTERIOR BUREAU OF LAND MGMT)
5001 SOUTHGATE DR
BILLINGS, MT 59101-4669

Priority Date: MARCH 16, 1938

Type of Historical Right: USE

Purpose (Use): STOCK

***Flow Rate:** A SPECIFIC FLOW RATE HAS NOT BEEN DECREED BECAUSE THIS USE CONSISTS OF STOCK DRINKING DIRECTLY FROM THE SOURCE, OR FROM A DITCH SYSTEM. THE FLOW RATE IS LIMITED TO THE MINIMUM AMOUNT HISTORICALLY NECESSARY TO SUSTAIN THIS PURPOSE.

***Volume:** THIS RIGHT INCLUDES THE AMOUNT OF WATER CONSUMPTIVELY USED FOR STOCKWATERING PURPOSES AT THE RATE OF 30 GALLONS PER DAY PER ANIMAL UNIT. ANIMAL UNITS SHALL BE BASED ON REASONABLE CARRYING CAPACITY AND HISTORICAL USE OF THE AREA SERVICED BY THIS WATER SOURCE.

Source Name: ANTELOPE CREEK, SOUTH FORK

Source Type: SURFACE WATER

Point of Diversion and Means of Diversion:

<u>ID</u>	<u>Govt Lot</u>	<u>Qtr Sec</u>	<u>Sec</u>	<u>Twp</u>	<u>Rge</u>	<u>County</u>
1	1		26	6N	15W	GRANITE

Period of Diversion: JANUARY 1 TO DECEMBER 31

Diversion Means: LIVESTOCK DIRECT FROM SOURCE

Period of Use: JANUARY 1 TO DECEMBER 31

Place of Use:

<u>ID</u>	<u>Acres</u>	<u>Govt Lot</u>	<u>Qtr Sec</u>	<u>Sec</u>	<u>Twp</u>	<u>Rge</u>	<u>County</u>
1		1		26	6N	15W	GRANITE

Remarks:

BLM FILED ELECTRONIC CLAIMS. THIS CLAIM REFERENCES BLM CLAIM ID BLM1862 AND GRAZING ALLOTMENT MT17322.

THE FOLLOWING ISSUES WERE IDENTIFIED BY THE DNRC DURING ITS EXAMINATION OF THIS WATER RIGHT CLAIM.

THIS CLAIM NUMBER WAS NOT INCLUDED IN THE BASIN 76E DECREE ISSUED 05/10/2018.

A BETTER UNDERSTANDING OF YOUR CLAIMED WATER RIGHT CAN BE OBTAINED BY COMPARING YOUR RIGHT WITH OTHER CLAIMS IN THE BASIN. FOR EXAMPLE, COMPARE PRIORITY DATES, FLOW RATES, VOLUMES, OR ACRES IRRIGATED. ALSO, YOUR WATER RIGHT MAY BE SUBJECT TO WATER RIGHTS IN ADJOINING SUBBASINS OR BASINS AS WELL AS BEING SUBJECT TO OTHER RIGHTS ON YOUR SOURCE OF SUPPLY. FINALLY, YOUR WATER RIGHT MAY BE SUBJECT TO INDIAN RESERVED AND FEDERAL RESERVED WATER RIGHTS.

COMPLETE DETAILS REGARDING THE DNRC PREPARATION OF THIS INTERLOCUTORY DECREE AND RELATED MATERIALS CAN BE REVIEWED AT THE OFFICE LOCATIONS IDENTIFIED IN THE DOCUMENT ENTITLED "NOTICE OF ENTRY OF INTERLOCUTORY DECREE AND NOTICE OF AVAILABILITY."

SEE GENERAL FINDINGS OF FACT AND CONCLUSIONS OF LAW FOR FURTHER EXPLANATION OF YOUR CLAIMED WATER RIGHT. THESE FINDINGS CAN BE FOUND AS INDICATED IN THE DOCUMENT ENTITLED "NOTICE OF ENTRY OF INTERLOCUTORY DECREE AND NOTICE OF AVAILABILITY." IF YOU NEED OBJECTION FORMS, OR HAVE QUESTIONS ABOUT WATER COURT PROCEDURES OR CHANGES TO YOUR RIGHT, YOU CAN CONTACT THE WATER COURT BY CALLING 1-800-624-3270 (WITHIN MONTANA ONLY) OR 1-406-586-4364, OR BY WRITING TO P.O. BOX 1389, BOZEMAN, MT 59771-1389.

INTERLOCUTORY DECREE
ROCK CREEK, TRIBUTARY TO CLARK FORK RIVER
BASIN 76E
ABSTRACT OF WATER RIGHT CLAIM

IMPORTANT NOTICE

THIS WATER RIGHT ABSTRACT MAY INCLUDE MODIFICATIONS OF THE WATER RIGHT AS CLAIMED OR AMENDED. MODIFICATIONS ARE AUTHORIZED BY THE MONTANA SUPREME COURT WATER RIGHT CLAIMS EXAMINATION RULES OR BY ORDER OF THE WATER COURT. OBJECTIONS MAY BE FILED ACCORDING TO PROCEDURES OUTLINED IN THE "NOTICE OF ENTRY OF INTERLOCUTORY DECREE AND NOTICE OF AVAILABILITY".

Water Right Number: 76E 30141221 STATEMENT OF CLAIM

Version: 1 -- ORIGINAL RIGHT

Status: ACTIVE

Owners: USA (DEPT OF INTERIOR BUREAU OF LAND MGMT)
5001 SOUTHGATE DR
BILLINGS, MT 59101-4669

Priority Date: MARCH 16, 1938

Type of Historical Right: USE

Purpose (Use): STOCK

***Flow Rate:** A SPECIFIC FLOW RATE HAS NOT BEEN DECREED BECAUSE THIS USE CONSISTS OF STOCK DRINKING DIRECTLY FROM THE SOURCE, OR FROM A DITCH SYSTEM. THE FLOW RATE IS LIMITED TO THE MINIMUM AMOUNT HISTORICALLY NECESSARY TO SUSTAIN THIS PURPOSE.

***Volume:** THIS RIGHT INCLUDES THE AMOUNT OF WATER CONSUMPTIVELY USED FOR STOCKWATERING PURPOSES AT THE RATE OF 30 GALLONS PER DAY PER ANIMAL UNIT. ANIMAL UNITS SHALL BE BASED ON REASONABLE CARRYING CAPACITY AND HISTORICAL USE OF THE AREA SERVICED BY THIS WATER SOURCE.

Source Name: UPPER WILLOW CREEK

Source Type: SURFACE WATER

Point of Diversion and Means of Diversion:

<u>ID</u>	<u>Govt Lot</u>	<u>Qtr</u>	<u>Sec</u>	<u>Twp</u>	<u>Rge</u>	<u>County</u>
1		SESW	29	8N	15W	GRANITE
Period of Diversion:	JANUARY 1 TO DECEMBER 31					
Diversion Means:	LIVESTOCK DIRECT FROM SOURCE					
2		NENW	32	8N	15W	GRANITE
Period of Diversion:	JANUARY 1 TO DECEMBER 31					
Diversion Means:	LIVESTOCK DIRECT FROM SOURCE					
3		NESW	32	8N	15W	GRANITE
Period of Diversion:	JANUARY 1 TO DECEMBER 31					

Diversion Means: LIVESTOCK DIRECT FROM SOURCE

Period of Use: JANUARY 1 TO DECEMBER 31

Place of Use:

<u>ID</u>	<u>Acres</u>	<u>Govt Lot</u>	<u>Qtr Sec</u>	<u>Sec</u>	<u>Twp</u>	<u>Rge</u>	<u>County</u>
1			SESW	29	8N	15W	GRANITE
2			NENW	32	8N	15W	GRANITE
3			NESW	32	8N	15W	GRANITE

Remarks:

BLM FILED ELECTRONIC CLAIMS. THIS CLAIM REFERENCES BLM CLAIM ID BLM1863 AND GRAZING ALLOTMENT MT00952.

THE FOLLOWING ISSUES WERE IDENTIFIED BY THE DNRC DURING ITS EXAMINATION OF THIS WATER RIGHT CLAIM.

THIS CLAIM NUMBER WAS NOT INCLUDED IN THE BASIN 76E DECREE ISSUED 05/10/2018.

A BETTER UNDERSTANDING OF YOUR CLAIMED WATER RIGHT CAN BE OBTAINED BY COMPARING YOUR RIGHT WITH OTHER CLAIMS IN THE BASIN. FOR EXAMPLE, COMPARE PRIORITY DATES, FLOW RATES, VOLUMES, OR ACRES IRRIGATED. ALSO, YOUR WATER RIGHT MAY BE SUBJECT TO WATER RIGHTS IN ADJOINING SUBBASINS OR BASINS AS WELL AS BEING SUBJECT TO OTHER RIGHTS ON YOUR SOURCE OF SUPPLY. FINALLY, YOUR WATER RIGHT MAY BE SUBJECT TO INDIAN RESERVED AND FEDERAL RESERVED WATER RIGHTS.

COMPLETE DETAILS REGARDING THE DNRC PREPARATION OF THIS INTERLOCUTORY DECREE AND RELATED MATERIALS CAN BE REVIEWED AT THE OFFICE LOCATIONS IDENTIFIED IN THE DOCUMENT ENTITLED "NOTICE OF ENTRY OF INTERLOCUTORY DECREE AND NOTICE OF AVAILABILITY."

SEE GENERAL FINDINGS OF FACT AND CONCLUSIONS OF LAW FOR FURTHER EXPLANATION OF YOUR CLAIMED WATER RIGHT. THESE FINDINGS CAN BE FOUND AS INDICATED IN THE DOCUMENT ENTITLED "NOTICE OF ENTRY OF INTERLOCUTORY DECREE AND NOTICE OF AVAILABILITY." IF YOU NEED OBJECTION FORMS, OR HAVE QUESTIONS ABOUT WATER COURT PROCEDURES OR CHANGES TO YOUR RIGHT, YOU CAN CONTACT THE WATER COURT BY CALLING 1-800-624-3270 (WITHIN MONTANA ONLY) OR 1-406-586-4364, OR BY WRITING TO P.O. BOX 1389, BOZEMAN, MT 59771-1389.

INTERLOCUTORY DECREE
ROCK CREEK, TRIBUTARY TO CLARK FORK RIVER
BASIN 76E
ABSTRACT OF WATER RIGHT CLAIM

IMPORTANT NOTICE

THIS WATER RIGHT ABSTRACT MAY INCLUDE MODIFICATIONS OF THE WATER RIGHT AS CLAIMED OR AMENDED. MODIFICATIONS ARE AUTHORIZED BY THE MONTANA SUPREME COURT WATER RIGHT CLAIMS EXAMINATION RULES OR BY ORDER OF THE WATER COURT. OBJECTIONS MAY BE FILED ACCORDING TO PROCEDURES OUTLINED IN THE "NOTICE OF ENTRY OF INTERLOCUTORY DECREE AND NOTICE OF AVAILABILITY".

Water Right Number: 76E 30141222 STATEMENT OF CLAIM

Version: 1 -- ORIGINAL RIGHT

Status: ACTIVE

Owners: USA (DEPT OF INTERIOR BUREAU OF LAND MGMT)
5001 SOUTHGATE DR
BILLINGS, MT 59101-4669

Priority Date: MARCH 16, 1938

Type of Historical Right: USE

Purpose (Use): STOCK

***Flow Rate:** A SPECIFIC FLOW RATE HAS NOT BEEN DECREED BECAUSE THIS USE CONSISTS OF STOCK DRINKING DIRECTLY FROM THE SOURCE, OR FROM A DITCH SYSTEM. THE FLOW RATE IS LIMITED TO THE MINIMUM AMOUNT HISTORICALLY NECESSARY TO SUSTAIN THIS PURPOSE.

***Volume:** THIS RIGHT INCLUDES THE AMOUNT OF WATER CONSUMPTIVELY USED FOR STOCKWATERING PURPOSES AT THE RATE OF 30 GALLONS PER DAY PER ANIMAL UNIT. ANIMAL UNITS SHALL BE BASED ON REASONABLE CARRYING CAPACITY AND HISTORICAL USE OF THE AREA SERVICED BY THIS WATER SOURCE.

Source Name: WILDCAT GULCH

Source Type: SURFACE WATER

Point of Diversion and Means of Diversion:

<u>ID</u>	<u>Govt Lot</u>	<u>Qtr</u>	<u>Sec</u>	<u>Twp</u>	<u>Rge</u>	<u>County</u>
1		NWSW	27	6N	15W	GRANITE

Period of Diversion: JANUARY 1 TO DECEMBER 31

Diversion Means: LIVESTOCK DIRECT FROM SOURCE

2		SWSW	27	6N	15W	GRANITE
---	--	------	----	----	-----	---------

Period of Diversion: JANUARY 1 TO DECEMBER 31

Diversion Means: LIVESTOCK DIRECT FROM SOURCE

Period of Use: JANUARY 1 TO DECEMBER 31

Place of Use:

<u>ID</u>	<u>Acres</u>	<u>Govt Lot</u>	<u>Qtr Sec</u>	<u>Sec</u>	<u>Twp</u>	<u>Rge</u>	<u>County</u>
1			NWSW	27	6N	15W	GRANITE
2			SWSW	27	6N	15W	GRANITE

Remarks:

BLM FILED ELECTRONIC CLAIMS. THIS CLAIM REFERENCES BLM CLAIM ID BLM1864 AND GRAZING ALLOTMENT MT03106.

THE FOLLOWING ISSUES WERE IDENTIFIED BY THE DNRC DURING ITS EXAMINATION OF THIS WATER RIGHT CLAIM.

THIS CLAIM NUMBER WAS NOT INCLUDED IN THE BASIN 76E DECREE ISSUED 05/10/2018.

A BETTER UNDERSTANDING OF YOUR CLAIMED WATER RIGHT CAN BE OBTAINED BY COMPARING YOUR RIGHT WITH OTHER CLAIMS IN THE BASIN. FOR EXAMPLE, COMPARE PRIORITY DATES, FLOW RATES, VOLUMES, OR ACRES IRRIGATED. ALSO, YOUR WATER RIGHT MAY BE SUBJECT TO WATER RIGHTS IN ADJOINING SUBBASINS OR BASINS AS WELL AS BEING SUBJECT TO OTHER RIGHTS ON YOUR SOURCE OF SUPPLY. FINALLY, YOUR WATER RIGHT MAY BE SUBJECT TO INDIAN RESERVED AND FEDERAL RESERVED WATER RIGHTS.

COMPLETE DETAILS REGARDING THE DNRC PREPARATION OF THIS INTERLOCUTORY DECREE AND RELATED MATERIALS CAN BE REVIEWED AT THE OFFICE LOCATIONS IDENTIFIED IN THE DOCUMENT ENTITLED "NOTICE OF ENTRY OF INTERLOCUTORY DECREE AND NOTICE OF AVAILABILITY."

SEE GENERAL FINDINGS OF FACT AND CONCLUSIONS OF LAW FOR FURTHER EXPLANATION OF YOUR CLAIMED WATER RIGHT. THESE FINDINGS CAN BE FOUND AS INDICATED IN THE DOCUMENT ENTITLED "NOTICE OF ENTRY OF INTERLOCUTORY DECREE AND NOTICE OF AVAILABILITY." IF YOU NEED OBJECTION FORMS, OR HAVE QUESTIONS ABOUT WATER COURT PROCEDURES OR CHANGES TO YOUR RIGHT, YOU CAN CONTACT THE WATER COURT BY CALLING 1-800-624-3270 (WITHIN MONTANA ONLY) OR 1-406-586-4364, OR BY WRITING TO P.O. BOX 1389, BOZEMAN, MT 59771-1389.

INTERLOCUTORY DECREE
ROCK CREEK, TRIBUTARY TO CLARK FORK RIVER
BASIN 76E
ABSTRACT OF WATER RIGHT CLAIM

IMPORTANT NOTICE

THIS WATER RIGHT ABSTRACT MAY INCLUDE MODIFICATIONS OF THE WATER RIGHT AS CLAIMED OR AMENDED. MODIFICATIONS ARE AUTHORIZED BY THE MONTANA SUPREME COURT WATER RIGHT CLAIMS EXAMINATION RULES OR BY ORDER OF THE WATER COURT. OBJECTIONS MAY BE FILED ACCORDING TO PROCEDURES OUTLINED IN THE "NOTICE OF ENTRY OF INTERLOCUTORY DECREE AND NOTICE OF AVAILABILITY".

Water Right Number: 76E 30141223 STATEMENT OF CLAIM

Version: 1 -- ORIGINAL RIGHT

Status: ACTIVE

Owners: USA (DEPT OF INTERIOR BUREAU OF LAND MGMT)
5001 SOUTHGATE DR
BILLINGS, MT 59101-4669

Priority Date: MARCH 16, 1938

Type of Historical Right: USE

Purpose (Use): STOCK

***Flow Rate:** A SPECIFIC FLOW RATE HAS NOT BEEN DECREED BECAUSE THIS USE CONSISTS OF STOCK DRINKING DIRECTLY FROM THE SOURCE, OR FROM A DITCH SYSTEM. THE FLOW RATE IS LIMITED TO THE MINIMUM AMOUNT HISTORICALLY NECESSARY TO SUSTAIN THIS PURPOSE.

***Volume:** THIS RIGHT INCLUDES THE AMOUNT OF WATER CONSUMPTIVELY USED FOR STOCKWATERING PURPOSES AT THE RATE OF 30 GALLONS PER DAY PER ANIMAL UNIT. ANIMAL UNITS SHALL BE BASED ON REASONABLE CARRYING CAPACITY AND HISTORICAL USE OF THE AREA SERVICED BY THIS WATER SOURCE.

Source Name: WINDLASS GULCH

Source Type: SURFACE WATER

Point of Diversion and Means of Diversion:

<u>ID</u>	<u>Govt Lot</u>	<u>Qtr</u>	<u>Sec</u>	<u>Twp</u>	<u>Rge</u>	<u>County</u>
1		NWNW	9	7N	16W	GRANITE
Period of Diversion:	JANUARY 1 TO DECEMBER 31					
Diversion Means:	LIVESTOCK DIRECT FROM SOURCE					
2		NWSW	9	7N	16W	GRANITE
Period of Diversion:	JANUARY 1 TO DECEMBER 31					
Diversion Means:	LIVESTOCK DIRECT FROM SOURCE					
3		NWNW	16	7N	16W	GRANITE
Period of Diversion:	JANUARY 1 TO DECEMBER 31					

Diversion Means: LIVESTOCK DIRECT FROM SOURCE
4 SWNW 16 7N 16W GRANITE

Period of Diversion: JANUARY 1 TO DECEMBER 31

Diversion Means: LIVESTOCK DIRECT FROM SOURCE

Period of Use: JANUARY 1 TO DECEMBER 31

Place of Use:

<u>ID</u>	<u>Acres</u>	<u>Govt Lot</u>	<u>Qtr Sec</u>	<u>Sec</u>	<u>Twp</u>	<u>Rge</u>	<u>County</u>
1			NWNW	9	7N	16W	GRANITE
2			NWSW	9	7N	16W	GRANITE
3			NWNW	16	7N	16W	GRANITE
4			SWNW	16	7N	16W	GRANITE

Remarks:

BLM FILED ELECTRONIC CLAIMS. THIS CLAIM REFERENCES BLM CLAIM ID BLM1865 AND GRAZING ALLOTMENT MT00953.

THE FOLLOWING ISSUES WERE IDENTIFIED BY THE DNRC DURING ITS EXAMINATION OF THIS WATER RIGHT CLAIM.

THIS CLAIM NUMBER WAS NOT INCLUDED IN THE BASIN 76E DECREE ISSUED 05/10/2018.

A BETTER UNDERSTANDING OF YOUR CLAIMED WATER RIGHT CAN BE OBTAINED BY COMPARING YOUR RIGHT WITH OTHER CLAIMS IN THE BASIN. FOR EXAMPLE, COMPARE PRIORITY DATES, FLOW RATES, VOLUMES, OR ACRES IRRIGATED. ALSO, YOUR WATER RIGHT MAY BE SUBJECT TO WATER RIGHTS IN ADJOINING SUBBASINS OR BASINS AS WELL AS BEING SUBJECT TO OTHER RIGHTS ON YOUR SOURCE OF SUPPLY. FINALLY, YOUR WATER RIGHT MAY BE SUBJECT TO INDIAN RESERVED AND FEDERAL RESERVED WATER RIGHTS.

COMPLETE DETAILS REGARDING THE DNRC PREPARATION OF THIS INTERLOCUTORY DECREE AND RELATED MATERIALS CAN BE REVIEWED AT THE OFFICE LOCATIONS IDENTIFIED IN THE DOCUMENT ENTITLED "NOTICE OF ENTRY OF INTERLOCUTORY DECREE AND NOTICE OF AVAILABILITY."

SEE GENERAL FINDINGS OF FACT AND CONCLUSIONS OF LAW FOR FURTHER EXPLANATION OF YOUR CLAIMED WATER RIGHT. THESE FINDINGS CAN BE FOUND AS INDICATED IN THE DOCUMENT ENTITLED "NOTICE OF ENTRY OF INTERLOCUTORY DECREE AND NOTICE OF AVAILABILITY." IF YOU NEED OBJECTION FORMS, OR HAVE QUESTIONS ABOUT WATER COURT PROCEDURES OR CHANGES TO YOUR RIGHT, YOU CAN CONTACT THE WATER COURT BY CALLING 1-800-624-3270 (WITHIN MONTANA ONLY) OR 1-406-586-4364, OR BY WRITING TO P.O. BOX 1389, BOZEMAN, MT 59771-1389.

**INTERLOCUTORY DECREE
ROCK CREEK, TRIBUTARY TO CLARK FORK RIVER
BASIN 76E
ABSTRACT OF WATER RIGHT CLAIM**

IMPORTANT NOTICE

THIS WATER RIGHT ABSTRACT MAY INCLUDE MODIFICATIONS OF THE WATER RIGHT AS CLAIMED OR AMENDED. MODIFICATIONS ARE AUTHORIZED BY THE MONTANA SUPREME COURT WATER RIGHT CLAIMS EXAMINATION RULES OR BY ORDER OF THE WATER COURT. OBJECTIONS MAY BE FILED ACCORDING TO PROCEDURES OUTLINED IN THE "NOTICE OF ENTRY OF INTERLOCUTORY DECREE AND NOTICE OF AVAILABILITY".

Water Right Number: 76E 30141224 STATEMENT OF CLAIM

Version: 1 -- ORIGINAL RIGHT

Status: ACTIVE

Owners: USA (DEPT OF INTERIOR BUREAU OF LAND MGMT)
5001 SOUTHGATE DR
BILLINGS, MT 59101-4669

Priority Date: MARCH 16, 1938

Type of Historical Right: USE

Purpose (Use): STOCK

***Flow Rate:** A SPECIFIC FLOW RATE HAS NOT BEEN DECREED BECAUSE THIS USE CONSISTS OF STOCK DRINKING DIRECTLY FROM THE SOURCE, OR FROM A DITCH SYSTEM. THE FLOW RATE IS LIMITED TO THE MINIMUM AMOUNT HISTORICALLY NECESSARY TO SUSTAIN THIS PURPOSE.

***Volume:** THIS RIGHT INCLUDES THE AMOUNT OF WATER CONSUMPTIVELY USED FOR STOCKWATERING PURPOSES AT THE RATE OF 30 GALLONS PER DAY PER ANIMAL UNIT. ANIMAL UNITS SHALL BE BASED ON REASONABLE CARRYING CAPACITY AND HISTORICAL USE OF THE AREA SERVICED BY THIS WATER SOURCE.

Source Name: WINDLASS GULCH

Source Type: SURFACE WATER

Point of Diversion and Means of Diversion:

<u>ID</u>	<u>Govt Lot</u>	<u>Qtr</u>	<u>Sec</u>	<u>Twp</u>	<u>Rge</u>	<u>County</u>
1		NESW	4	7N	16W	GRANITE
Period of Diversion:	JANUARY 1 TO DECEMBER 31					
Diversion Means:	LIVESTOCK DIRECT FROM SOURCE					
2		SESW	4	7N	16W	GRANITE
Period of Diversion:	JANUARY 1 TO DECEMBER 31					
Diversion Means:	LIVESTOCK DIRECT FROM SOURCE					
3		SWNE	4	7N	16W	GRANITE
Period of Diversion:	JANUARY 1 TO DECEMBER 31					

