

DEPARTMENT OF NATURAL RESOURCES AND CONSERVATION

INTERLOCUTORY

MISSOURI RIVER, FROM MARIAS RIVER TO & INCLUDING BULLWHACKER CREEK (BASIN 41T)

LIST OF CLAIMS BY SOURCE AND ENFORCEABLE PRIORITY DATE

TRIBUTARY VALUES: MP= Manmade Pit, NP=Natural Pit, SD=Secondary Diversion, SI=Subirrigation, SP=Spring, WS=Waste & Seepage, UT=Unnamed Tributary

WATER RIGHT #	VERSION STATUS	HISTORICAL TYPE	USE	FLOW RATE	ENFORCEABLE PRIORITY DATE	POINT OF DIVERSION					TRIBUTARY	SOURCE NAME	OWNER NAME
						QTR	SEC	TWP	RGE	CNTY			
41T 30125875	ACTV	USE	ST		12/31/1899	S2NWNW	1	26N	13E	CH		ALKALI COULEE	IX RANCH COMPANY LLC
						S2NW	1	26N	13E	CH			
						SWNE	1	26N	13E	CH			
						N2NESE	1	26N	13E	CH			
						S2NWSW	6	26N	14E	CH			
						S2SW	6	26N	14E	CH			
						N2NE	7	26N	14E	CH			
						NESENE	7	26N	14E	CH			
41T 30125867	ACTV	USE	ST	30.00 GPM	12/31/1959	SWNWSW	6	26N	14E	CH	SP	ALKALI COULEE	IX RANCH COMPANY LLC
41T 30125875	ACTV	USE	ST		12/31/1899	N2NWNW	1	26N	13E	CH	UT	ALKALI COULEE	IX RANCH COMPANY LLC
						S2S2N2	6	26N	14E	CH			
						NWNWSW	6	26N	14E	CH			
						N2NESE	6	26N	14E	CH			
						N2SENE	6	26N	14E	CH			
						SWSWSE	31	27N	14E	CH			
41T 30139987	ACTV	USE	ST		07/11/1935	NESW	30	25N	18E	BL		BILLS COULEE	USA (DEPT OF INTERIOR BUREAU OF LAND MGMT)
						SESW	30	25N	18E	BL			
						NENW	31	25N	18E	BL			
						NWNE	31	25N	18E	BL			
						SENW	31	25N	18E	BL			
							31	25N	18E	BL			
							31	25N	18E	BL			

DEPARTMENT OF NATURAL RESOURCES AND CONSERVATION

INTERLOCUTORY

MISSOURI RIVER, FROM MARIAS RIVER TO & INCLUDING BULLWHACKER CREEK (BASIN 41T)

LIST OF CLAIMS BY SOURCE AND ENFORCEABLE PRIORITY DATE

TRIBUTARY VALUES: MP= Manmade Pit, NP=Natural Pit, SD=Secondary Diversion, SI=Subirrigation, SP=Spring, WS=Waste & Seepage, UT=Unnamed Tributary

WATER RIGHT #	VERSION STATUS	HISTORICAL TYPE	USE	FLOW RATE	ENFORCEABLE PRIORITY DATE	POINT OF DIVERSION					TRIBUTARY	SOURCE NAME	OWNER NAME
						QTR	SEC	TWP	RGE	CNTY			
41T 30139988	ACTV	USE	ST		07/11/1935	NWSE	7	24N	18E	BL		BILLS COULEE	USA (DEPT OF INTERIOR BUREAU OF LAND MGMT)
						SWSE	7	24N	18E	BL			
							7	24N	18E	BL			
						NESW	31	25N	18E	BL			
						SESW	31	25N	18E	BL			
							31	25N	18E	BL			
41T 30139989	ACTV	USE	ST		07/11/1935	NESE	12	25N	17E	BL		BILLS COULEE	USA (DEPT OF INTERIOR BUREAU OF LAND MGMT)
						NWSE	12	25N	17E	BL			
						SESE	12	25N	17E	BL			
						SWNE	12	25N	17E	BL			
41T 30140016	ACTV	USE	ST		07/11/1935	NESE	24	25N	17E	BL	UT	BILLS COULEE	USA (DEPT OF INTERIOR BUREAU OF LAND MGMT)
						NESW	24	25N	17E	BL			
						NWSW	24	25N	17E	BL			
						SWSW	24	25N	17E	BL			
						NESW	25	25N	17E	BL			
						NWNW	25	25N	17E	BL			
						NWSE	25	25N	17E	BL			
						SWNW	25	25N	17E	BL			
							25	25N	17E	BL			
							25	25N	17E	BL			
							30	25N	18E	BL			
							31	25N	18E	BL			
	31	25N	18E	BL									
41T 30125876	ACTV	USE	ST		12/31/1890	N2SW	34	26N	16E	CH		BIRCH CREEK	IX RANCH COMPANY LLC

DEPARTMENT OF NATURAL RESOURCES AND CONSERVATION

INTERLOCUTORY

MISSOURI RIVER, FROM MARIAS RIVER TO & INCLUDING BULLWHACKER CREEK (BASIN 41T)

LIST OF CLAIMS BY SOURCE AND ENFORCEABLE PRIORITY DATE

TRIBUTARY VALUES: MP= Manmade Pit, NP=Natural Pit, SD=Secondary Diversion, SI=Subirrigation, SP=Spring, WS=Waste & Seepage, UT=Unnamed Tributary

WATER RIGHT #	VERSION STATUS	HISTORICAL TYPE	USE	FLOW RATE	ENFORCEABLE PRIORITY DATE	POINT OF DIVERSION					TRIBUTARY	SOURCE NAME	OWNER NAME
						QTR	SEC	TWP	RGE	CNTY			
41T 30126568	ACTV	USE	ST		03/03/1897	SE	1	26N	16E	CH	BIRCH CREEK	CROWLEY, SARA M	
						NW	1	26N	16E	CH			
						E2	1	26N	16E	CH			
						S	1	26N	16E	CH			
						W2	12	26N	16E	CH			
						S2	11	26N	16E	CH			
41T 30110326	ACTV	USE	ST		08/14/1918	SE	16	23N	17E	CH	BIRCH CREEK	MONTANA STATE BOARD OF LAND COMMISSIONERS	
						E2	16	23N	17E	CH			
							16	25N	16E	CH			
						S2	36	25N	16E	CH			
						SE	34	26N	16E	CH			
						S	34	26N	16E	CH			
41T 30127308	ACTV	USE	ST		12/31/1920	NW	28	24N	17E	CH	BIRCH CREEK	BROWN, WILLIAM L	

DEPARTMENT OF NATURAL RESOURCES AND CONSERVATION

INTERLOCUTORY

MISSOURI RIVER, FROM MARIAS RIVER TO & INCLUDING BULLWHACKER CREEK (BASIN 41T)

LIST OF CLAIMS BY SOURCE AND ENFORCEABLE PRIORITY DATE

TRIBUTARY VALUES: MP= Manmade Pit, NP=Natural Pit, SD=Secondary Diversion, SI=Subirrigation, SP=Spring, WS=Waste & Seepage, UT=Unnamed Tributary

WATER RIGHT #	VERSION STATUS	HISTORICAL TYPE	USE	FLOW RATE	ENFORCEABLE PRIORITY DATE	POINT OF DIVERSION					TRIBUTARY	SOURCE NAME	OWNER NAME
						QTR	SEC	TWP	RGE	CNTY			
41T 30139990	ACTV	USE	ST		07/11/1935	NESW	3	23N	17E	BL	BIRCH CREEK	USA (DEPT OF INTERIOR BUREAU OF LAND MGMT)	
							3	23N	17E	BL			
						NENE	10	23N	17E	BL			
						SENE	10	23N	17E	BL			
						SWNE	10	23N	17E	BL			
						SWSE	10	23N	17E	BL			
						SENE	15	23N	17E	BL			
						SENW	15	23N	17E	BL			
						SWNE	15	23N	17E	BL			
						SWNW	15	23N	17E	BL			
						NWSE	27	24N	17E	BL			
						NWSW	27	24N	17E	BL			
						SWNE	27	24N	17E	BL			
						NWNE	28	24N	17E	CH			
						NWNW	35	24N	17E	BL			
NWSW	35	24N	17E	BL									
41T 30140404	ACTV	USE	ST		07/11/1935	SWNE	20	23N	17E	CH	BIRCH CREEK	USA (DEPT OF INTERIOR BUREAU OF LAND MGMT)	
							20	23N	17E	CH			
41T 30140406	ACTV	USE	ST		07/11/1935	NESW	12	24N	16E	CH	BIRCH CREEK	USA (DEPT OF INTERIOR BUREAU OF LAND MGMT)	
							7	24N	17E	CH			
						NESW	35	25N	16E	CH			
						SENW	35	25N	16E	CH			
						SWNW	35	25N	16E	CH			
41T 30140407	ACTV	USE	ST		07/11/1935	NESW	13	24N	16E	CH	BIRCH CREEK	USA (DEPT OF INTERIOR BUREAU OF LAND MGMT)	
							19	24N	17E	CH			
						SWNE	29	24N	17E	CH			
41T 30140408	ACTV	USE	ST		07/11/1935	NWSE	19	24N	17E	CH	BIRCH CREEK	USA (DEPT OF INTERIOR BUREAU OF LAND MGMT)	
							19	24N	17E	CH			

DEPARTMENT OF NATURAL RESOURCES AND CONSERVATION
INTERLOCUTORY
MISSOURI RIVER, FROM MARIAS RIVER TO & INCLUDING BULLWHACKER CREEK (BASIN 41T)
LIST OF CLAIMS BY SOURCE AND ENFORCEABLE PRIORITY DATE

TRIBUTARY VALUES: MP= Manmade Pit, NP=Natural Pit, SD=Secondary Diversion, SI=Subirrigation, SP=Spring, WS=Waste & Seepage, UT=Unnamed Tributary

WATER RIGHT #	VERSION STATUS	HISTORICAL TYPE	USE	FLOW RATE	ENFORCEABLE PRIORITY DATE	POINT OF DIVERSION					TRIBUTARY	SOURCE NAME	OWNER NAME
						QTR	SEC	TWP	RGE	CNTY			
41T 30140405	ACTV	USE	ST		03/16/1938	SESW	9	25N	16E	CH		BIRCH CREEK	USA (DEPT OF INTERIOR BUREAU OF LAND MGMT)
							15	25N	16E	CH			
						NWNW	22	25N	16E	CH			
						SWNW	22	25N	16E	CH			
						SWSW	22	25N	16E	CH			
41T 30127329	ACTV	USE	ST		12/31/1965	N2N2	29	24N	17E	CH		BIRCH CREEK	Z Y BROWN RANCH INC
						W2SWSW	20	24N	17E	CH			
						SWNWSW	20	24N	17E	CH			
						SESE	19	24N	17E	CH			
						S2NESE	19	24N	17E	CH			
						S2S2	19	24N	17E	CH			
						N2SW	19	24N	17E	CH			
						W2NW	19	24N	17E	CH			
41T 30127659	ACTV	USE	ST	35.00 GPM	12/20/1916	SWSESW	35	27N	16E	CH	MP	BIRCH CREEK	WEAVER, BRAD A WEAVER, SAMANTHA E
41T 30125872	ACTV	USE	ST		12/31/1890	NENWNE	13	26N	16E	CH	SP	BIRCH CREEK	IX RANCH COMPANY LLC
41T 30127655	ACTV	USE	ST	35.00 GPM	01/27/1908	SESESE	34	27N	16E	CH	SP	BIRCH CREEK	WEAVER, BRAD A WEAVER, SAMANTHA E
41T 30126993	ACTV	USE	ST	20.00 GPM	03/10/1916	SENWSW	35	27N	16E	CH	SP	BIRCH CREEK	WEAVER, ALAN E WEAVER, RACHEL
41T 30126995	ACTV	USE	ST	20.00 GPM	12/20/1916	SESENE	3	26N	16E	CH	SP	BIRCH CREEK	WEAVER, ALAN E WEAVER, RACHEL
41T 30124833	ACTV	USE	ST		12/31/1936	NESW	36	27N	16E	CH	SP	BIRCH CREEK	WEAVER, DON
41T 30125887	ACTV	USE	ST		12/31/1890	W2NENW	4	25N	16E	CH	UT	BIRCH CREEK	IX RANCH COMPANY LLC
						SENE	3	25N	16E	CH			
						S2NW	2	25N	16E	CH			
						W2SWNE	2	25N	16E	CH			

NWNWNW	2	25N	16E	CH
NE	34	26N	16E	CH
N2NW	34	26N	16E	CH
E2SESE	33	26N	16E	CH
S2NE	28	26N	16E	CH
E2SE	27	26N	16E	CH
W2NW	26	26N	16E	CH
NESENE	22	26N	16E	CH
N2S2	23	26N	16E	CH
S2NW	23	26N	16E	CH
N2NE	23	26N	16E	CH
SENE	23	26N	16E	CH
NESE	15	26N	16E	CH
W2SW	14	26N	16E	CH
NESW	14	26N	16E	CH
SESE	14	26N	16E	CH
N2SE	14	26N	16E	CH
N2	14	26N	16E	CH
W2SW	13	26N	16E	CH
NESW	13	26N	16E	CH
W2NW	13	26N	16E	CH
W2SW	12	26N	16E	CH
NWNE	4	25N	16E	CH
N2SW	34	26N	16E	CH
SE	11	26N	16E	CH
NESW	11	26N	16E	CH
S2NE	11	26N	16E	CH
NWSE	13	26N	16E	CH
NENWNE	4	25N	16E	CH
S2NWNE	3	25N	16E	CH
S2NENE	3	25N	16E	CH
NENENE	3	25N	16E	CH
W2SESE	33	26N	16E	CH

DEPARTMENT OF NATURAL RESOURCES AND CONSERVATION

INTERLOCUTORY

MISSOURI RIVER, FROM MARIAS RIVER TO & INCLUDING BULLWHACKER CREEK (BASIN 41T)

LIST OF CLAIMS BY SOURCE AND ENFORCEABLE PRIORITY DATE

TRIBUTARY VALUES: MP= Manmade Pit, NP=Natural Pit, SD=Secondary Diversion, SI=Subirrigation, SP=Spring, WS=Waste & Seepage, UT=Unnamed Tributary

WATER RIGHT #	VERSION STATUS	HISTORICAL TYPE	USE	FLOW RATE	ENFORCEABLE PRIORITY DATE	POINT OF DIVERSION					TRIBUTARY	SOURCE NAME	OWNER NAME
						QTR	SEC	TWP	RGE	CNTY			
41T 30126568	ACTV	USE	ST		03/03/1897	NWNE	2	26N	16E	CH	UT	BIRCH CREEK	CROWLEY, SARA M
						SENE	2	26N	16E	CH			CROWLEY, WILLIAM T
						NESE	2	26N	16E	CH			
						N2NWSE	2	26N	16E	CH			
						NESESE	2	26N	16E	CH			
						NESWNE	2	26N	16E	CH			
						SWNE	2	26N	16E	CH			
41T 30124613	ACTV	USE	ST		08/06/1917	NENW	1	26N	16E	CH	UT	BIRCH CREEK	WEAVER, DON
						NWNW	1	26N	16E	CH			
						SWSESW	13	27N	16E	CH			
						SWSW	13	27N	16E	CH			
						NENESW	14	27N	16E	CH			
						SESW	14	27N	16E	CH			
						SENW	25	27N	16E	CH			
						NWNE	35	27N	16E	CH			
						SWNENW	36	27N	16E	CH			
						NENWNW	36	27N	16E	CH			
SENW	36	27N	16E	CH									
W2SWSW	36	27N	16E	CH									

DEPARTMENT OF NATURAL RESOURCES AND CONSERVATION

INTERLOCUTORY

MISSOURI RIVER, FROM MARIAS RIVER TO & INCLUDING BULLWHACKER CREEK (BASIN 41T)

LIST OF CLAIMS BY SOURCE AND ENFORCEABLE PRIORITY DATE

TRIBUTARY VALUES: MP= Manmade Pit, NP=Natural Pit, SD=Secondary Diversion, SI=Subirrigation, SP=Spring, WS=Waste & Seepage, UT=Unnamed Tributary

WATER RIGHT #	VERSION STATUS	HISTORICAL TYPE	USE	FLOW RATE	ENFORCEABLE PRIORITY DATE	POINT OF DIVERSION					TRIBUTARY	SOURCE NAME	OWNER NAME
						QTR	SEC	TWP	RGE	CNTY			
41T 30127660	ACTV	USE	ST		12/04/1920	S2SWSE	34	27N	16E	CH	UT	BIRCH CREEK	WEAVER, BRAD A
						SESE	34	27N	16E	CH			WEAVER, SAMANTHA E
						SESW	35	27N	16E	CH			
						NENW	2	26N	16E	CH			
						SENW	2	26N	16E	CH			
						W2NWSW	2	26N	16E	CH			
						NESW	2	26N	16E	CH			
						SWSW	2	26N	16E	CH			
						N2SESW	2	26N	16E	CH			
						NWNE	3	26N	16E	CH			
						E2SWNE	3	26N	16E	CH			
						NENWNW	3	26N	16E	CH			
						E2SENW	3	26N	16E	CH			
						SENWSE	3	26N	16E	CH			
						E2SWSE	3	26N	16E	CH			
						NENW	3	26N	16E	CH			
N2NWNW	11	26N	16E	CH									
NENW	11	26N	16E	CH									
S2SWNW	11	26N	16E	CH									
NESENW	11	26N	16E	CH									

DEPARTMENT OF NATURAL RESOURCES AND CONSERVATION

INTERLOCUTORY

MISSOURI RIVER, FROM MARIAS RIVER TO & INCLUDING BULLWHACKER CREEK (BASIN 41T)

LIST OF CLAIMS BY SOURCE AND ENFORCEABLE PRIORITY DATE

TRIBUTARY VALUES: MP= Manmade Pit, NP=Natural Pit, SD=Secondary Diversion, SI=Subirrigation, SP=Spring, WS=Waste & Seepage, UT=Unnamed Tributary

WATER RIGHT #	VERSION STATUS	HISTORICAL TYPE	USE	FLOW RATE	ENFORCEABLE PRIORITY DATE	POINT OF DIVERSION					TRIBUTARY	SOURCE NAME	OWNER NAME
						QTR	SEC	TWP	RGE	CNTY			
41T 30126999	ACTV	USE	ST		06/16/1921	NENE	3	26N	16E	CH	UT	BIRCH CREEK	WEAVER, ALAN E
						SENE	3	26N	16E	CH			WEAVER, RACHEL
						NWNW	2	26N	16E	CH			
						SWNW	2	26N	16E	CH			
						SENE	3	26N	16E	CH			
						NESE	3	26N	16E	CH			
						SESE	3	26N	16E	CH			
						SWSW	26	27N	16E	CH			
						NESE	27	27N	16E	CH			
						SESE	27	27N	16E	CH			
						NENE	34	27N	16E	CH			
						SENE	34	27N	16E	CH			
						SWNE	34	27N	16E	CH			
						NESE	34	27N	16E	CH			
						NWSE	34	27N	16E	CH			
						NENW	35	27N	16E	CH			
						NWNW	35	27N	16E	CH			
						SENE	35	27N	16E	CH			
						SWNW	35	27N	16E	CH			
NESW	35	27N	16E	CH									
NWSW	35	27N	16E	CH									
SWSW	35	27N	16E	CH									
41T 30140442	ACTV	USE	ST		07/11/1935		7	24N	17E	CH	UT	BIRCH CREEK	USA (DEPT OF INTERIOR BUREAU OF LAND MGMT)
							7	24N	17E	CH			
41T 30140443	ACTV	USE	ST		07/11/1935	NWSW	12	24N	16E	CH	UT	BIRCH CREEK	USA (DEPT OF INTERIOR BUREAU OF LAND MGMT)
							7	24N	17E	CH			

DEPARTMENT OF NATURAL RESOURCES AND CONSERVATION

INTERLOCUTORY

MISSOURI RIVER, FROM MARIAS RIVER TO & INCLUDING BULLWHACKER CREEK (BASIN 41T)

LIST OF CLAIMS BY SOURCE AND ENFORCEABLE PRIORITY DATE

TRIBUTARY VALUES: MP= Manmade Pit, NP=Natural Pit, SD=Secondary Diversion, SI=Subirrigation, SP=Spring, WS=Waste & Seepage, UT=Unnamed Tributary

WATER RIGHT #	VERSION STATUS	HISTORICAL TYPE	USE	FLOW RATE	ENFORCEABLE PRIORITY DATE	POINT OF DIVERSION					TRIBUTARY	SOURCE NAME	OWNER NAME
						QTR	SEC	TWP	RGE	CNTY			
41T 30140444	ACTV	USE	ST		07/11/1935	SENE	19	24N	17E	CH	UT	BIRCH CREEK	USA (DEPT OF INTERIOR BUREAU OF LAND MGMT)
						NENW	20	24N	17E	CH			
						NWNE	20	24N	17E	CH			
						NWNW	20	24N	17E	CH			
						SENE	20	24N	17E	CH			
						SWNE	20	24N	17E	CH			
						SWNW	20	24N	17E	CH			
41T 30126983	ACTV	USE	ST		06/24/1914	W2SWSW	31	28N	17E	HI		BIRCH CREEK, WEST FORK	WEAVER, ALAN E WEAVER, DON
						NWNW	6	27N	17E	CH			
						SWNW	6	27N	17E	CH			
						SWNW	6	27N	17E	CH			
41T 30126983	ACTV	USE	ST		06/24/1914	SWSW	31	28N	17E	HI	UT	BIRCH CREEK, WEST FORK	WEAVER, ALAN E WEAVER, DON
						NWNW	6	27N	17E	CH			
						SWNW	6	27N	17E	CH			
						SWNW	6	27N	17E	CH			
41T 30127654	ACTV	USE	ST		08/12/1954	NENE	1	27N	16E	CH	UT	BIRCH CREEK, WEST FORK	WEAVER, ALAN E WEAVER, DON
41T 30139991	ACTV	USE	ST		07/11/1935	NESW	28	25N	18E	BL		BLACK COULEE	USA (DEPT OF INTERIOR BUREAU OF LAND MGMT)
						NWNE	28	25N	18E	BL			
						SESW	28	25N	18E	BL			
						SWNE	28	25N	18E	BL			
						SENE	32	25N	18E	BL			
						NENW	33	25N	18E	BL			
41T 30139992	ACTV	USE	ST		07/11/1935	SWNE	28	25N	18E	BL		BLACK COULEE	USA (DEPT OF INTERIOR BUREAU OF LAND MGMT)

DEPARTMENT OF NATURAL RESOURCES AND CONSERVATION

INTERLOCUTORY

MISSOURI RIVER, FROM MARIAS RIVER TO & INCLUDING BULLWHACKER CREEK (BASIN 41T)

LIST OF CLAIMS BY SOURCE AND ENFORCEABLE PRIORITY DATE

TRIBUTARY VALUES: MP= Manmade Pit, NP=Natural Pit, SD=Secondary Diversion, SI=Subirrigation, SP=Spring, WS=Waste & Seepage, UT=Unnamed Tributary

WATER RIGHT #	VERSION STATUS	HISTORICAL TYPE	USE	FLOW RATE	ENFORCEABLE PRIORITY DATE	POINT OF DIVERSION					TRIBUTARY	SOURCE NAME	OWNER NAME
						QTR	SEC	TWP	RGE	CNTY			
41T 30139993	ACTV	USE	ST		07/11/1935	NESW	1	23N	17E	BL	BLACK COULEE	USA (DEPT OF INTERIOR BUREAU OF LAND MGMT)	
						NWSE	1	23N	17E	BL			
						SENE	1	23N	17E	BL			
						SESW	1	23N	17E	BL			
						SWNE	1	23N	17E	BL			
						SWSW	1	23N	17E	BL			
						NWNE	11	23N	17E	BL			
						NWSE	11	23N	17E	BL			
						SENE	11	23N	17E	BL			
						SENW	11	23N	17E	BL			
						SWNE	11	23N	17E	BL			
						NENE	12	23N	17E	BL			
						NWNE	12	23N	17E	BL			
						SENE	12	23N	17E	BL			
41T 30139994	ACTV	USE	ST		07/11/1935	SENW	6	23N	18E	BL	BLACK COULEE	USA (DEPT OF INTERIOR BUREAU OF LAND MGMT)	
							6	23N	18E	BL			
						NWSE	8	24N	18E	BL			
							8	24N	18E	BL			
							8	24N	18E	BL			
						NENW	18	24N	18E	BL			
						NESW	18	24N	18E	BL			
						NWNE	18	24N	18E	BL			
						SENW	18	24N	18E	BL			
						SESW	18	24N	18E	BL			
						SWNE	18	24N	18E	BL			
						NENW	19	24N	18E	BL			
						NESE	19	24N	18E	BL			
						NWSE	19	24N	18E	BL			

					SESE	19	24N	18E	BL			
						19	24N	18E	BL			
					NESW	20	24N	18E	BL			
					NWSE	20	24N	18E	BL			
					NWSW	20	24N	18E	BL			
					SWSW	20	24N	18E	BL			
					NWSW	21	24N	18E	BL			
					SESE	21	24N	18E	BL			
					SWSE	21	24N	18E	BL			
					NENE	28	24N	18E	BL			
					NWNW	29	24N	18E	BL			
					NWSW	29	24N	18E	BL			
					SWNW	29	24N	18E	BL			
					NESE	30	24N	18E	BL			
					NWSE	30	24N	18E	BL			
					SESE	30	24N	18E	BL			
					SWSE	30	24N	18E	BL			
					NENE	31	24N	18E	BL			
					NESE	31	24N	18E	BL			
					NESW	31	24N	18E	BL			
					NWSE	31	24N	18E	BL			
					SENE	31	24N	18E	BL			
					SENW	31	24N	18E	BL			
					SESW	31	24N	18E	BL			
					SWNE	31	24N	18E	BL			
41T 30139995	ACTV	USE	ST	07/11/1935	SENW	6	23N	18E	BL		BLACK COULEE	USA (DEPT OF INTERIOR BUREAU OF LAND MGMT)
					NESE	31	24N	18E	BL			
					SENE	31	24N	18E	BL			
41T 30139996	ACTV	USE	ST	07/11/1935	NWSE	8	24N	18E	BL		BLACK COULEE	USA (DEPT OF INTERIOR BUREAU OF LAND MGMT)
						8	24N	18E	BL			
41T 30140023	ACTV	USE	ST	07/11/1935	NWNE	22	26N	18E	BL	UT	BLACK COULEE, EAST FORK	USA (DEPT OF INTERIOR BUREAU OF LAND MGMT)
41T 30140036	ACTV	USE	ST	07/11/1935	SENE	6	25N	18E	BL		BLACK COULEE, WEST FORK	USA (DEPT OF INTERIOR BUREAU OF LAND MGMT)
						6	25N	18E	BL			

DEPARTMENT OF NATURAL RESOURCES AND CONSERVATION

INTERLOCUTORY

MISSOURI RIVER, FROM MARIAS RIVER TO & INCLUDING BULLWHACKER CREEK (BASIN 41T)

LIST OF CLAIMS BY SOURCE AND ENFORCEABLE PRIORITY DATE

TRIBUTARY VALUES: MP= Manmade Pit, NP=Natural Pit, SD=Secondary Diversion, SI=Subirrigation, SP=Spring, WS=Waste & Seepage, UT=Unnamed Tributary

WATER RIGHT #	VERSION STATUS	HISTORICAL TYPE	USE	FLOW RATE	ENFORCEABLE PRIORITY DATE	POINT OF DIVERSION					TRIBUTARY	SOURCE NAME	OWNER NAME
						QTR	SEC	TWP	RGE	CNTY			
41T 30128174	ACTV	USE	ST		08/07/1919	NESE	10	26N	19E	BL	BULLWHACKER COULEE	MONTANA HOLDINGS ANCHOR RANCH LLC	
						N2SW	11	26N	19E	BL			
						SESW	11	26N	19E	BL			
						SWSE	11	26N	19E	BL			
						N2NE	14	26N	19E	BL			
						W2W2	13	26N	19E	BL			
						NENW	24	26N	19E	BL			
						SENW	24	26N	19E	BL			
						S2NWSE	24	26N	19E	BL			
41T 30139997	ACTV	USE	ST		07/11/1935	NESE	9	24N	20E	BL	BULLWHACKER COULEE	USA (DEPT OF INTERIOR BUREAU OF LAND MGMT)	
							9	24N	20E	BL			
							9	24N	20E	BL			
						NWSW	10	24N	20E	BL			
						SESW	10	24N	20E	BL			
						SWSW	10	24N	20E	BL			
							10	24N	20E	BL			
						NENW	15	24N	20E	BL			
						NWSW	15	24N	20E	BL			
						SENW	15	24N	20E	BL			
						SWNW	15	24N	20E	BL			
						SWSW	15	24N	20E	BL			
						NESW	5	25N	20E	BL			
						NWSW	5	25N	20E	BL			
						SENW	5	25N	20E	BL			
						SESW	5	25N	20E	BL			
SWNW	5	25N	20E	BL									
SWSE	5	25N	20E	BL									

	5	25N	20E	BL
NENW	8	25N	20E	BL
NESW	8	25N	20E	BL
NWNE	8	25N	20E	BL
NWSE	8	25N	20E	BL
SENW	8	25N	20E	BL
SESW	8	25N	20E	BL
SWNE	8	25N	20E	BL
SWSE	8	25N	20E	BL
NENE	17	25N	20E	BL
NESE	17	25N	20E	BL
NWNE	17	25N	20E	BL
NWSE	17	25N	20E	BL
SENE	17	25N	20E	BL
SESE	17	25N	20E	BL
SWNE	17	25N	20E	BL
SWSE	17	25N	20E	BL
NESW	20	25N	20E	BL
NWNE	20	25N	20E	BL
NWSE	20	25N	20E	BL
SENW	20	25N	20E	BL
SWNE	20	25N	20E	BL
SWSE	20	25N	20E	BL
NENW	29	25N	20E	BL
NESE	29	25N	20E	BL
NWNE	29	25N	20E	BL
NWSE	29	25N	20E	BL
SENW	29	25N	20E	BL
SESE	29	25N	20E	BL
SWNE	29	25N	20E	BL
SWSE	29	25N	20E	BL
NENE	32	25N	20E	BL
SENE	32	25N	20E	BL
NWSW	33	25N	20E	BL
SESW	33	25N	20E	BL
SWNW	33	25N	20E	BL

SWSE	33	25N	20E	BL
SWSW	33	25N	20E	BL
SESE	24	26N	19E	BL
SWSE	24	26N	19E	BL
NENE	25	26N	19E	BL
	19	26N	20E	BL
NENW	30	26N	20E	BL
NESW	30	26N	20E	BL
SENW	30	26N	20E	BL
SESE	30	26N	20E	BL
SESW	30	26N	20E	BL
SWSE	30	26N	20E	BL
	30	26N	20E	BL
	30	26N	20E	BL
NENE	31	26N	20E	BL
NESE	31	26N	20E	BL
NWNE	31	26N	20E	BL
SENE	31	26N	20E	BL
NESW	32	26N	20E	BL
NWSW	32	26N	20E	BL
SESW	32	26N	20E	BL
SWNW	32	26N	20E	BL
SWSW	32	26N	20E	BL
NENW	22	24N	20E	BL
NESE	22	24N	20E	BL
NESW	22	24N	20E	BL
NWNW	22	24N	20E	BL
NWSE	22	24N	20E	BL
SENW	22	24N	20E	BL
SESE	22	24N	20E	BL
SWNE	22	24N	20E	BL
SWNW	22	24N	20E	BL
SWSE	22	24N	20E	BL
SESE	23	24N	20E	BL
SESW	23	24N	20E	BL
SWSE	23	24N	20E	BL

41T 30139998 ACTV USE ST 07/11/1935

BULLWHACKER USA (DEPT OF INTERIOR
COULEE BUREAU OF LAND MGMT)

SWSW	23	24N	20E	BL
NWSW	24	24N	20E	BL
SESE	24	24N	20E	BL
SESW	24	24N	20E	BL
SWSE	24	24N	20E	BL
SWSW	24	24N	20E	BL
NENE	25	24N	20E	BL
NWNE	25	24N	20E	BL
NENW	26	24N	20E	BL
NWNE	26	24N	20E	BL
SWSE	19	24N	21E	BL
NESW	28	24N	21E	BL
NWSW	28	24N	21E	BL
SESW	28	24N	21E	BL
SWNW	28	24N	21E	BL
SWSW	28	24N	21E	BL
NENW	29	24N	21E	BL
NWNE	29	24N	21E	BL
NWNW	29	24N	21E	BL
SENE	29	24N	21E	BL
SENW	29	24N	21E	BL
SWNE	29	24N	21E	BL
NENE	30	24N	21E	BL
NENW	30	24N	21E	BL
NWNE	30	24N	21E	BL
	30	24N	21E	BL
NENE	33	24N	21E	BL
NENW	33	24N	21E	BL
NWNE	33	24N	21E	BL
SENE	33	24N	21E	BL
SWNE	33	24N	21E	BL
NESW	34	24N	21E	BL
SENW	34	24N	21E	BL
SWNW	34	24N	21E	BL

DEPARTMENT OF NATURAL RESOURCES AND CONSERVATION

INTERLOCUTORY

MISSOURI RIVER, FROM MARIAS RIVER TO & INCLUDING BULLWHACKER CREEK (BASIN 41T)

LIST OF CLAIMS BY SOURCE AND ENFORCEABLE PRIORITY DATE

TRIBUTARY VALUES: MP= Manmade Pit, NP=Natural Pit, SD=Secondary Diversion, SI=Subirrigation, SP=Spring, WS=Waste & Seepage, UT=Unnamed Tributary

WATER RIGHT #	VERSION STATUS	HISTORICAL TYPE	USE	FLOW RATE	ENFORCEABLE PRIORITY DATE	POINT OF DIVERSION					TRIBUTARY	SOURCE NAME	OWNER NAME
						QTR	SEC	TWP	RGE	CNTY			
41T 30139999	ACTV	USE	ST		07/11/1935	SWSE	23	24N	20E	BL		BULLWHACKER COULEE	USA (DEPT OF INTERIOR BUREAU OF LAND MGMT)
						NESW	34	24N	21E	BL			
						SWSW	34	24N	21E	BL			
							34	24N	21E	BL			

41T 30140017	ACTV	USE	ST		07/11/1935	NESE	29	26N	20E	BL	UT	BULLWHACKER COULEE	USA (DEPT OF INTERIOR BUREAU OF LAND MGMT)
						SESE	29	26N	20E	BL			
						NENE	32	26N	20E	BL			
						NWNE	32	26N	20E	BL			
41T 30140018	ACTV	USE	ST		07/11/1935	SWNE	32	26N	20E	BL	UT	BULLWHACKER COULEE	USA (DEPT OF INTERIOR BUREAU OF LAND MGMT)
						SESE	10	24N	20E	BL			
						SESW	10	24N	20E	BL			
						SWSE	10	24N	20E	BL			
						SESW	11	24N	20E	BL			
						SWSW	11	24N	20E	BL			
SESW	11	24N	20E	BL									
	32	26N	20E	BL									
	32	26N	20E	BL									

DEPARTMENT OF NATURAL RESOURCES AND CONSERVATION

INTERLOCUTORY

MISSOURI RIVER, FROM MARIAS RIVER TO & INCLUDING BULLWHACKER CREEK (BASIN 41T)

LIST OF CLAIMS BY SOURCE AND ENFORCEABLE PRIORITY DATE

TRIBUTARY VALUES: MP= Manmade Pit, NP=Natural Pit, SD=Secondary Diversion, SI=Subirrigation, SP=Spring, WS=Waste & Seepage, UT=Unnamed Tributary

WATER RIGHT #	VERSION STATUS	HISTORICAL TYPE	USE	FLOW RATE	ENFORCEABLE PRIORITY DATE	POINT OF DIVERSION					TRIBUTARY	SOURCE NAME	OWNER NAME
						QTR	SEC	TWP	RGE	CNTY			
41T 30140020	ACTV	USE	ST		07/11/1935	SESE	20	24N	20E	BL	UT	BULLWHACKER COULEE	USA (DEPT OF INTERIOR BUREAU OF LAND MGMT)
						SESW	20	24N	20E	BL			
						SWSE	20	24N	20E	BL			
						NESE	21	24N	20E	BL			
						NESW	21	24N	20E	BL			
						NWSE	21	24N	20E	BL			
						NWSW	21	24N	20E	BL			
						SWSW	21	24N	20E	BL			
						NESW	22	24N	20E	BL			
						NWSW	22	24N	20E	BL			
						NWNW	28	24N	20E	BL			
						NENE	29	24N	20E	BL			
						SENE	29	24N	20E	BL			
						NWSE	20	24N	21E	BL			
						SENW	20	24N	21E	BL			
						SWNE	20	24N	21E	BL			
SWSE	20	24N	21E	BL									

DEPARTMENT OF NATURAL RESOURCES AND CONSERVATION

INTERLOCUTORY

MISSOURI RIVER, FROM MARIAS RIVER TO & INCLUDING BULLWHACKER CREEK (BASIN 41T)

LIST OF CLAIMS BY SOURCE AND ENFORCEABLE PRIORITY DATE

TRIBUTARY VALUES: MP= Manmade Pit, NP=Natural Pit, SD=Secondary Diversion, SI=Subirrigation, SP=Spring, WS=Waste & Seepage, UT=Unnamed Tributary

WATER RIGHT #	VERSION STATUS	HISTORICAL TYPE	USE	FLOW RATE	ENFORCEABLE PRIORITY DATE	POINT OF DIVERSION					TRIBUTARY	SOURCE NAME	OWNER NAME
						QTR	SEC	TWP	RGE	CNTY			
41T 30140021	ACTV	USE	ST		07/11/1935	NESE	23	24N	20E	BL	UT	BULLWHACKER COULEE	USA (DEPT OF INTERIOR BUREAU OF LAND MGMT)
						NWNW	23	24N	20E	BL			
						SENE	23	24N	20E	BL			
						SENE	23	24N	20E	BL			
						SWNE	23	24N	20E	BL			
						SWNW	23	24N	20E	BL			
						NWNW	24	24N	20E	BL			
						NWSW	24	24N	20E	BL			
						SWNW	24	24N	20E	BL			
						NESE	18	24N	21E	BL			
						NESW	18	24N	21E	BL			
						NWSE	18	24N	21E	BL			
						SENE	18	24N	21E	BL			
						SESE	18	24N	21E	BL			
						SWNE	18	24N	21E	BL			
						NENE	19	24N	21E	BL			
						NENW	20	24N	21E	BL			
						NWNW	20	24N	21E	BL			
SENE	20	24N	21E	BL									
SWNE	20	24N	21E	BL									

41T 30128034	ACTV	USE	ST		09/01/1890	NE	32	25N	15E	CH		CHIP CREEK	BITZ, ANN K
						SWNW	8	24N	15E	CH			BITZ, LARRY A
						E2	7	24N	15E	CH			

DEPARTMENT OF NATURAL RESOURCES AND CONSERVATION

INTERLOCUTORY

MISSOURI RIVER, FROM MARIAS RIVER TO & INCLUDING BULLWHACKER CREEK (BASIN 41T)

LIST OF CLAIMS BY SOURCE AND ENFORCEABLE PRIORITY DATE

TRIBUTARY VALUES: MP= Manmade Pit, NP=Natural Pit, SD=Secondary Diversion, SI=Subirrigation, SP=Spring, WS=Waste & Seepage, UT=Unnamed Tributary

WATER RIGHT #	VERSION STATUS	HISTORICAL TYPE	USE	FLOW RATE	ENFORCEABLE PRIORITY DATE	POINT OF DIVERSION					TRIBUTARY	SOURCE NAME	OWNER NAME
						QTR	SEC	TWP	RGE	CNTY			
41T 30069348	ACTV	USE	ST		10/30/1916	SWSWSW	25	24N	15E	CH	CHIP CREEK	DRGA, DAVID N	
						NENENE	35	24N	15E	CH			DRGA, JAMES J
						SESESE	26	24N	15E	CH			DRGA, MARLA L
						W2SESE	26	24N	15E	CH			DRGA, STEPHANIE L
						NESWSE	26	24N	15E	CH			
						S2NE	28	24N	15E	CH			
						E2E2NW	28	24N	15E	CH			
41T 30110317	ACTV	USE	ST		10/23/1930	N2SE	8	23N	16E	CH	CHIP CREEK	MONTANA STATE BOARD OF LAND COMMISSIONERS	
						E2E2	16	23N	16E	CH			
41T 30127731	ACTV	USE	ST		02/28/1927	NWNE	3	25N	19E	BL	CHRISTENSON BRANCH	CARTER, CRAIG L 2005 FAMILY REVOCABLE TRUST	
						NESWNE	3	25N	19E	BL			

DEPARTMENT OF NATURAL RESOURCES AND CONSERVATION

INTERLOCUTORY

MISSOURI RIVER, FROM MARIAS RIVER TO & INCLUDING BULLWHACKER CREEK (BASIN 41T)

LIST OF CLAIMS BY SOURCE AND ENFORCEABLE PRIORITY DATE

TRIBUTARY VALUES: MP= Manmade Pit, NP=Natural Pit, SD=Secondary Diversion, SI=Subirrigation, SP=Spring, WS=Waste & Seepage, UT=Unnamed Tributary

WATER RIGHT #	VERSION STATUS	HISTORICAL TYPE	USE	FLOW RATE	ENFORCEABLE PRIORITY DATE	POINT OF DIVERSION					TRIBUTARY	SOURCE NAME	OWNER NAME
						QTR	SEC	TWP	RGE	CNTY			
41T 30140000	ACTV	USE	ST		07/11/1935	NESW	2	25N	19E	BL	CHRISTENSON BRANCH	USA (DEPT OF INTERIOR BUREAU OF LAND MGMT)	
						NWSW	2	25N	19E	BL			
						SESW	2	25N	19E	BL			
						SWSE	2	25N	19E	BL			
						NESE	3	25N	19E	BL			
						NENE	11	25N	19E	BL			
						NWNE	11	25N	19E	BL			
						NESE	12	25N	19E	BL			
						NESW	12	25N	19E	BL			
						NWNW	12	25N	19E	BL			
						NWSE	12	25N	19E	BL			
						SESW	12	25N	19E	BL			
						SESE	12	25N	19E	BL			
						SESW	12	25N	19E	BL			
						SWNW	12	25N	19E	BL			
41T 30140001	ACTV	USE	ST		07/11/1935	NESE	3	25N	19E	BL	CHRISTENSON BRANCH	USA (DEPT OF INTERIOR BUREAU OF LAND MGMT)	
41T 30127729	ACTV	USE	ST		12/12/1918	NENWSE	4	25N	19E	BL	UT	CHRISTENSON BRANCH	CARTER, CRAIG L 2005 FAMILY REVOCABLE TRUST
						SWNE	4	25N	19E	BL			
						SWNWNE	4	25N	19E	BL			
						NENW	4	25N	19E	BL			
						W2SW	33	26N	19E	BL			

DEPARTMENT OF NATURAL RESOURCES AND CONSERVATION

INTERLOCUTORY

MISSOURI RIVER, FROM MARIAS RIVER TO & INCLUDING BULLWHACKER CREEK (BASIN 41T)

LIST OF CLAIMS BY SOURCE AND ENFORCEABLE PRIORITY DATE

TRIBUTARY VALUES: MP= Manmade Pit, NP=Natural Pit, SD=Secondary Diversion, SI=Subirrigation, SP=Spring, WS=Waste & Seepage, UT=Unnamed Tributary

WATER RIGHT #	VERSION STATUS	HISTORICAL TYPE	USE	FLOW RATE	ENFORCEABLE PRIORITY DATE	POINT OF DIVERSION					TRIBUTARY	SOURCE NAME	OWNER NAME
						QTR	SEC	TWP	RGE	CNTY			
41T 30127734	ACTV	USE	ST		12/12/1918	SENW	4	25N	19E	BL	UT	CHRISTENSON BRANCH	CARTER, CRAIG L 2005 FAMILY REVOCABLE TRUST
						E2SE	4	25N	19E	BL			
						N2NWSE	4	25N	19E	BL			
						SWNENW	4	25N	19E	BL			
						NENENE	9	25N	19E	BL			
						NWNW	4	25N	19E	BL			
41T 30127737	ACTV	USE	ST		04/01/1925	SWSE	4	25N	19E	BL	UT	CHRISTENSON BRANCH	CARTER, CRAIG L 2005 FAMILY REVOCABLE TRUST
						SESW	4	25N	19E	BL			
						N2NE	9	25N	19E	BL			
41T 30140022	ACTV	USE	ST		07/11/1935	NENW	10	25N	19E	BL	UT	CHRISTENSON BRANCH	USA (DEPT OF INTERIOR BUREAU OF LAND MGMT)
						NWNW	10	25N	19E	BL			
						SENW	10	25N	19E	BL			
41T 30127511	ACTV	FILED	ST		06/30/1949	SWSWSE	31	27N	12E	CH	SP	COAL BANKS COULEE	VIRGELLE VALLEY RANCH INC

DEPARTMENT OF NATURAL RESOURCES AND CONSERVATION

INTERLOCUTORY

MISSOURI RIVER, FROM MARIAS RIVER TO & INCLUDING BULLWHACKER CREEK (BASIN 41T)

LIST OF CLAIMS BY SOURCE AND ENFORCEABLE PRIORITY DATE

TRIBUTARY VALUES: MP= Manmade Pit, NP=Natural Pit, SD=Secondary Diversion, SI=Subirrigation, SP=Spring, WS=Waste & Seepage, UT=Unnamed Tributary

WATER RIGHT #	VERSION STATUS	HISTORICAL TYPE	USE	FLOW RATE	ENFORCEABLE PRIORITY DATE	POINT OF DIVERSION					TRIBUTARY	SOURCE NAME	OWNER NAME
						QTR	SEC	TWP	RGE	CNTY			
41T 30128176	ACTV	USE	ST		08/14/1917	NESE	16	26N	19E	BL		COAL MINE COULEE	MONTANA HOLDINGS ANCHOR RANCH LLC
						SWSW	15	26N	19E	BL			
						NENW	22	26N	19E	BL			
						W2SWNE	22	26N	19E	BL			
						NENWSE	22	26N	19E	BL			
						E2SE	22	26N	19E	BL			
						SWSWSW	23	26N	19E	BL			
						W2NW	26	26N	19E	BL			
						E2NWSW	26	26N	19E	BL			
						E2SW	26	26N	19E	BL			
						SWSWSE	26	26N	19E	BL			
						E2	35	26N	19E	BL			
						NENE	2	25N	19E	BL			
						NWNW	1	25N	19E	BL			
SENW	1	25N	19E	BL									

INTERLOCUTORY

MISSOURI RIVER, FROM MARIAS RIVER TO & INCLUDING BULLWHACKER CREEK (BASIN 41T)

LIST OF CLAIMS BY SOURCE AND ENFORCEABLE PRIORITY DATE

TRIBUTARY VALUES: MP= Manmade Pit, NP=Natural Pit, SD=Secondary Diversion, SI=Subirrigation, SP=Spring, WS=Waste & Seepage, UT=Unnamed Tributary

WATER RIGHT #	VERSION STATUS	HISTORICAL TYPE	USE	FLOW RATE	ENFORCEABLE PRIORITY DATE	POINT OF DIVERSION					TRIBUTARY	SOURCE NAME	OWNER NAME
						QTR	SEC	TWP	RGE	CNTY			
41T 30140002	ACTV	USE	ST		07/11/1935	NESW	1	25N	19E	BL		COAL MINE COULEE	USA (DEPT OF INTERIOR BUREAU OF LAND MGMT)
						NWSE	1	25N	19E	BL			
						SESE	1	25N	19E	BL			
						SWNW	1	25N	19E	BL			
						SWSE	1	25N	19E	BL			
						NENE	12	25N	19E	BL			
						NENW	7	25N	20E	BL			
						NESW	7	25N	20E	BL			
						NWSE	7	25N	20E	BL			
						SESW	7	25N	20E	BL			
						SWNE	7	25N	20E	BL			
						SWSE	7	25N	20E	BL			
							7	25N	20E	BL			
						NWSW	17	25N	20E	BL			
						SWSW	17	25N	20E	BL			
						NENW	18	25N	20E	BL			
						NESE	18	25N	20E	BL			
						NWNE	18	25N	20E	BL			
						NWSE	18	25N	20E	BL			
						SENE	18	25N	20E	BL			
						SESW	18	25N	20E	BL			
						SWNE	18	25N	20E	BL			
						NENE	19	25N	20E	BL			
						NENW	20	25N	20E	BL			
						NWNW	20	25N	20E	BL			
SESW	20	25N	20E	BL									
SWNW	20	25N	20E	BL									

DEPARTMENT OF NATURAL RESOURCES AND CONSERVATION

INTERLOCUTORY

MISSOURI RIVER, FROM MARIAS RIVER TO & INCLUDING BULLWHACKER CREEK (BASIN 41T)

LIST OF CLAIMS BY SOURCE AND ENFORCEABLE PRIORITY DATE

TRIBUTARY VALUES: MP= Manmade Pit, NP=Natural Pit, SD=Secondary Diversion, SI=Subirrigation, SP=Spring, WS=Waste & Seepage, UT=Unnamed Tributary

WATER RIGHT #	VERSION STATUS	HISTORICAL TYPE	USE	FLOW RATE	ENFORCEABLE PRIORITY DATE	POINT OF DIVERSION					TRIBUTARY	SOURCE NAME	OWNER NAME
						QTR	SEC	TWP	RGE	CNTY			
41T 30127005	ACTV	USE	ST		03/17/1903	SESE	15	27N	16E	CH		CONNELY CREEK	WEAVER, ALAN E
						NENE	22	27N	16E	CH			WEAVER, RACHEL
						SENE	22	27N	16E	CH			
41T 30127006	ACTV	USE	ST		11/10/1922	NWSE	15	27N	16E	CH		CONNELY CREEK	WEAVER, ALAN E
						SWSE	15	27N	16E	CH			WEAVER, RACHEL
						NWNE	22	27N	16E	CH			
						SWNE	15	27N	16E	CH			
						NWNW	26	27N	16E	CH			
41T 30124615	ACTV	USE	ST		08/07/1929	SWNW	23	27N	16E	CH		CONNELY CREEK	WEAVER, DON
						NWSW	23	27N	16E	CH			
						SESW	23	27N	16E	CH			
						SWNWSW	25	27N	16E	CH			
						SWSW	25	27N	16E	CH			
						SWSESW	25	27N	16E	CH			
						SWNWNE	26	27N	16E	CH			
						NENW	26	27N	16E	CH			
						SWNE	26	27N	16E	CH			
						S2SENE	26	27N	16E	CH			
						NESE	26	27N	16E	CH			
						NENW	36	27N	16E	CH			
41T 30127005	ACTV	USE	ST		03/17/1903	NESE	15	27N	16E	CH	UT	CONNELY CREEK	WEAVER, ALAN E WEAVER, RACHEL

DEPARTMENT OF NATURAL RESOURCES AND CONSERVATION

INTERLOCUTORY

MISSOURI RIVER, FROM MARIAS RIVER TO & INCLUDING BULLWHACKER CREEK (BASIN 41T)

LIST OF CLAIMS BY SOURCE AND ENFORCEABLE PRIORITY DATE

TRIBUTARY VALUES: MP= Manmade Pit, NP=Natural Pit, SD=Secondary Diversion, SI=Subirrigation, SP=Spring, WS=Waste & Seepage, UT=Unnamed Tributary

WATER RIGHT #	VERSION STATUS	HISTORICAL TYPE	USE	FLOW RATE	ENFORCEABLE PRIORITY DATE	POINT OF DIVERSION					TRIBUTARY	SOURCE NAME	OWNER NAME
						QTR	SEC	TWP	RGE	CNTY			
41T 30127006	ACTV	USE	ST		11/10/1922	SENE	15	27N	16E	CH	UT	CONNELY CREEK	WEAVER, ALAN E
						SWNE	15	27N	16E	CH			WEAVER, RACHEL
						SENE	15	27N	16E	CH			
						NWSE	15	27N	16E	CH			
						NESW	15	27N	16E	CH			
						SESE	22	27N	16E	CH			
						SWNE	22	27N	16E	CH			
						NESE	22	27N	16E	CH			
						NWNW	26	27N	16E	CH			
						SWNW	26	27N	16E	CH			
						NWSW	26	27N	16E	CH			
						NENE	27	27N	16E	CH			
						41T 30124615	ACTV	USE	ST				08/07/1929
SWSE	23	27N	16E	CH									
NESW	23	27N	16E	CH									
W2SWSW	23	27N	16E	CH									
NWSWSW	25	27N	16E	CH									
NENE	26	27N	16E	CH									
NENWNE	26	27N	16E	CH									
NWNW	26	27N	16E	CH									
W2SWNE	26	27N	16E	CH									
NESENE	26	27N	16E	CH									
N2SESE	26	27N	16E	CH									
NWSE	26	27N	16E	CH									
NESW	26	27N	16E	CH									
41T 30110320	ACTV	USE	ST		08/25/1931	E2SW	4	25N	11E	CH		CROW COULEE	MONTANA STATE BOARD OF LAND COMMISSIONERS

DEPARTMENT OF NATURAL RESOURCES AND CONSERVATION

INTERLOCUTORY

MISSOURI RIVER, FROM MARIAS RIVER TO & INCLUDING BULLWHACKER CREEK (BASIN 41T)

LIST OF CLAIMS BY SOURCE AND ENFORCEABLE PRIORITY DATE

TRIBUTARY VALUES: MP= Manmade Pit, NP=Natural Pit, SD=Secondary Diversion, SI=Subirrigation, SP=Spring, WS=Waste & Seepage, UT=Unnamed Tributary

WATER RIGHT #	VERSION STATUS	HISTORICAL TYPE	USE	FLOW RATE	ENFORCEABLE PRIORITY DATE	POINT OF DIVERSION					TRIBUTARY	SOURCE NAME	OWNER NAME
						QTR	SEC	TWP	RGE	CNTY			
41T 30110314	ACTV	USE	ST		02/25/1927	NENW	36	22N	18E	FE		CUTBANK CREEK	MONTANA STATE BOARD OF LAND COMMISSIONERS
						NE	36	22N	19E	FE			
						E2SESW	31	22N	19E	FE			
41T 30140918	ACTV	USE	ST		07/11/1935	NESW	25	22N	18E	FE		CUTBANK CREEK	USA (DEPT OF INTERIOR BUREAU OF LAND MGMT)
						SESW	25	22N	18E	FE			
						SWNW	25	22N	18E	FE			
41T 30110311	ACTV	USE	ST		09/17/1912	W2	16	21N	20E	FE		CUTBANK CREEK, NORTH FORK	MONTANA STATE BOARD OF LAND COMMISSIONERS
41T 30143491	ACTV	USE	ST		06/30/1878	W2SE	8	22N	17E	FE		DOG CREEK	AMERICAN PRAIRIE FOUNDATION
						S2SWNE	8	22N	17E	FE			
						S2NW	8	22N	17E	FE			
						NWNW	8	22N	17E	FE			
						W2SWSW	5	22N	17E	FE			
						NESESE	6	22N	17E	FE			
						NWSW	31	23N	17E	FE			
						SESW	31	23N	17E	FE			
NE	36	23N	16E	FE									
41T 30143494	ACTV	USE	ST		06/30/1878	NWNENE	36	23N	16E	FE		DOG CREEK	AMERICAN PRAIRIE FOUNDATION
						NWNW	31	23N	17E	FE			
						E2SE	25	23N	16E	FE			
						NWSE	25	23N	16E	FE			
						NENESW	25	23N	16E	FE			
						N2	25	23N	16E	FE			

DEPARTMENT OF NATURAL RESOURCES AND CONSERVATION
INTERLOCUTORY
MISSOURI RIVER, FROM MARIAS RIVER TO & INCLUDING BULLWHACKER CREEK (BASIN 41T)
LIST OF CLAIMS BY SOURCE AND ENFORCEABLE PRIORITY DATE

TRIBUTARY VALUES: MP= Manmade Pit, NP=Natural Pit, SD=Secondary Diversion, SI=Subirrigation, SP=Spring, WS=Waste & Seepage, UT=Unnamed Tributary

WATER RIGHT #	VERSION STATUS	HISTORICAL TYPE	USE	FLOW RATE	ENFORCEABLE PRIORITY DATE	POINT OF DIVERSION					TRIBUTARY	SOURCE NAME	OWNER NAME
						QTR	SEC	TWP	RGE	CNTY			
41T 30125873	ACTV	USE	ST		12/31/1890	NWSW	1	26N	15E	CH	DOG CREEK	IX RANCH COMPANY LLC	
						NWSESW	1	26N	15E	CH			
						NWSE	1	26N	15E	CH			
						W2SENW	1	26N	15E	CH			
						SENW	1	26N	15E	CH			
						E2NENE	1	26N	15E	CH			
41T 30110331	ACTV	USE	ST		05/15/1896	E2	36	27N	15E	CH	DOG CREEK	MONTANA STATE BOARD OF LAND COMMISSIONERS	
41T 30138250	ACTV	USE	ST		08/24/1896	NENE	28	18N	18E	FE	DOG CREEK	SHAMMEL, LYLE M SHAMMEL, MARIAH K	
						N2N2	27	18N	18E	FE			
						S2S2	22	18N	18E	FE			
						NWNW	26	18N	18E	FE			
						S2S2	23	18N	18E	FE			
41T 30138256	ACTV	USE	ST		12/31/1905	SWSE	23	18N	18E	FE	DOG CREEK	SHAMMEL, ALAN & STEPHANIE FAMILY TRUST	
						SESE	23	18N	18E	FE			
						SW	24	18N	18E	FE			
						SE	24	18N	18E	FE			
41T 30138264	ACTV	USE	ST		11/28/1910	SWSW	30	19N	19E	FE	DOG CREEK	MOSEMAN 75 INC.	
						N2SESW	30	19N	19E	FE			
						SENESEW	30	19N	19E	FE			
						NWSE	30	19N	19E	FE			
41T 30110315	ACTV	USE	ST		05/04/1914	N2	16	22N	17E	FE	DOG CREEK	MONTANA STATE BOARD OF LAND COMMISSIONERS	
41T 30138261	ACTV	USE	ST		08/21/1916	SWSW	18	22N	18E	FE	DOG CREEK	GIBBONS, DONALD T GIBBONS, MARY M	
						NWNW	19	22N	18E	FE			

DEPARTMENT OF NATURAL RESOURCES AND CONSERVATION

INTERLOCUTORY

MISSOURI RIVER, FROM MARIAS RIVER TO & INCLUDING BULLWHACKER CREEK (BASIN 41T)

LIST OF CLAIMS BY SOURCE AND ENFORCEABLE PRIORITY DATE

TRIBUTARY VALUES: MP= Manmade Pit, NP=Natural Pit, SD=Secondary Diversion, SI=Subirrigation, SP=Spring, WS=Waste & Seepage, UT=Unnamed Tributary

WATER RIGHT #	VERSION STATUS	HISTORICAL TYPE	USE	FLOW RATE	ENFORCEABLE PRIORITY DATE	POINT OF DIVERSION					TRIBUTARY	SOURCE NAME	OWNER NAME
						QTR	SEC	SEC	TWP	RGE			
41T 30138248	ACTV	USE	ST		12/31/1920	SWNW	29	19N	19E	FE	DOG CREEK	HIKEL, GAIL D	
						SENE	29	19N	19E	FE			
						E2SE	29	19N	19E	FE			
						SEWSE	29	19N	19E	FE			
						E2SWSE	29	19N	19E	FE			
41T 30140919	ACTV	USE	ST		07/11/1935	NWNW	8	20N	19E	FE	DOG CREEK	USA (DEPT OF INTERIOR BUREAU OF LAND MGMT)	
41T 30140920	ACTV	USE	ST		07/11/1935	SEW	21	22N	18E	FE	DOG CREEK	USA (DEPT OF INTERIOR BUREAU OF LAND MGMT)	
41T 30140921	ACTV	USE	ST		07/11/1935	NWSW	8	20N	19E	FE	DOG CREEK	USA (DEPT OF INTERIOR BUREAU OF LAND MGMT)	
						SWSW	8	20N	19E	FE			

DEPARTMENT OF NATURAL RESOURCES AND CONSERVATION

INTERLOCUTORY

MISSOURI RIVER, FROM MARIAS RIVER TO & INCLUDING BULLWHACKER CREEK (BASIN 41T)

LIST OF CLAIMS BY SOURCE AND ENFORCEABLE PRIORITY DATE

TRIBUTARY VALUES: MP= Manmade Pit, NP=Natural Pit, SD=Secondary Diversion, SI=Subirrigation, SP=Spring, WS=Waste & Seepage, UT=Unnamed Tributary

WATER RIGHT #	VERSION STATUS	HISTORICAL TYPE	USE	FLOW RATE	ENFORCEABLE PRIORITY DATE	POINT OF DIVERSION					TRIBUTARY	SOURCE NAME	OWNER NAME
						QTR	SEC	TWP	RGE	CNTY			
41T 30140924	ACTV	USE	ST		07/11/1935	NESE	13	22N	17E	FE		DOG CREEK	USA (DEPT OF INTERIOR BUREAU OF LAND MGMT)
						NESW	13	22N	17E	FE			
						NWSW	13	22N	17E	FE			
						NESE	14	22N	17E	FE			
41T 30140925	ACTV	USE	ST		07/11/1935	NWNW	8	20N	19E	FE		DOG CREEK	USA (DEPT OF INTERIOR BUREAU OF LAND MGMT)
41T 30140926	ACTV	USE	ST		07/11/1935	NESW	13	22N	17E	FE		DOG CREEK	USA (DEPT OF INTERIOR BUREAU OF LAND MGMT)
						NWSW	13	22N	17E	FE			
						SENW	13	22N	17E	FE			
						SESW	13	22N	17E	FE			
						SWSW	13	22N	17E	FE			
						NENW	14	22N	17E	FE			
						NESE	14	22N	17E	FE			
						NWSE	14	22N	17E	FE			
						SENW	14	22N	17E	FE			
						SWNE	14	22N	17E	FE			
						SWNW	14	22N	17E	FE			
						NENE	15	22N	17E	FE			
						SENE	15	22N	17E	FE			
41T 30140927	ACTV	USE	ST		07/11/1935	NENW	14	22N	17E	FE		DOG CREEK	USA (DEPT OF INTERIOR BUREAU OF LAND MGMT)
						NWSE	14	22N	17E	FE			
						SENW	14	22N	17E	FE			
						SWNE	14	22N	17E	FE			
						SWNW	14	22N	17E	FE			
						NENE	15	22N	17E	FE			
						NESW	18	22N	18E	FE			
						SESE	18	22N	18E	FE			
	18	22N	18E	FE									
NENE	19	22N	18E	FE									

DEPARTMENT OF NATURAL RESOURCES AND CONSERVATION

INTERLOCUTORY

MISSOURI RIVER, FROM MARIAS RIVER TO & INCLUDING BULLWHACKER CREEK (BASIN 41T)

LIST OF CLAIMS BY SOURCE AND ENFORCEABLE PRIORITY DATE

TRIBUTARY VALUES: MP= Manmade Pit, NP=Natural Pit, SD=Secondary Diversion, SI=Subirrigation, SP=Spring, WS=Waste & Seepage, UT=Unnamed Tributary

WATER RIGHT #	VERSION STATUS	HISTORICAL TYPE	USE	FLOW RATE	ENFORCEABLE PRIORITY DATE	POINT OF DIVERSION					TRIBUTARY	SOURCE NAME	OWNER NAME
						QTR	SEC	TWP	RGE	CNTY			
41T 30140928	ACTV	USE	ST		07/11/1935	NESW	22	22N	18E	FE	DOG CREEK	USA (DEPT OF INTERIOR BUREAU OF LAND MGMT)	
						SESW	22	22N	18E	FE			
						SWSE	22	22N	18E	FE			
						SESW	23	22N	18E	FE			
						NENW	26	22N	18E	FE			
						NWNE	26	22N	18E	FE			
						NWNW	26	22N	18E	FE			
						SENW	26	22N	18E	FE			
41T 30138274	ACTV	USE	ST		12/31/1945	NENE	27	22N	18E	FE	DOG CREEK	FORAN, CINDY FORAN, JAMES B FORAN, JARED FORAN, TYRELL	
							5	18N	19E	FE			
							5	18N	19E	FE			
							29	19N	19E	FE			
							29	19N	19E	FE			
							29	19N	19E	FE			
							29	19N	19E	FE			
							29	19N	19E	FE			
							29	19N	19E	FE			
							29	19N	19E	FE			
							29	19N	19E	FE			
							29	19N	19E	FE			
41T 30125866	ACTV	USE	ST		12/31/1890	SWSESE	31	27N	16E	CH	SP	DOG CREEK	IX RANCH COMPANY LLC
41T 30125868	ACTV	USE	ST		12/31/1890	SENESE	26	27N	15E	CH	SP	DOG CREEK	IX RANCH COMPANY LLC
41T 30125869	ACTV	USE	ST		12/31/1890	NWNESE	26	27N	15E	CH	SP	DOG CREEK	IX RANCH COMPANY LLC
41T 30125870	ACTV	USE	ST		12/31/1890	NENENW	26	27N	15E	CH	SP	DOG CREEK	IX RANCH COMPANY LLC

DEPARTMENT OF NATURAL RESOURCES AND CONSERVATION

INTERLOCUTORY

MISSOURI RIVER, FROM MARIAS RIVER TO & INCLUDING BULLWHACKER CREEK (BASIN 41T)

LIST OF CLAIMS BY SOURCE AND ENFORCEABLE PRIORITY DATE

TRIBUTARY VALUES: MP= Manmade Pit, NP=Natural Pit, SD=Secondary Diversion, SI=Subirrigation, SP=Spring, WS=Waste & Seepage, UT=Unnamed Tributary

WATER RIGHT #	VERSION STATUS	HISTORICAL TYPE	USE	FLOW RATE	ENFORCEABLE PRIORITY DATE	POINT OF DIVERSION					TRIBUTARY	SOURCE NAME	OWNER NAME
						QTR	SEC	SEC	TWP	RGE			
41T 30143491	ACTV	USE	ST		06/30/1878	W2NE	17	22N	17E	FE	UT	DOG CREEK	AMERICAN PRAIRIE FOUNDATION
						NENW	31	23N	17E	FE			
						N2NW	31	23N	17E	FE			
						NWNW	31	23N	17E	FE			
						N2NENE	36	23N	16E	FE			

LIST OF CLAIMS BY SOURCE AND ENFORCEABLE PRIORITY DATE

TRIBUTARY VALUES: MP= Manmade Pit, NP=Natural Pit, SD=Secondary Diversion, SI=Subirrigation, SP=Spring, WS=Waste & Seepage, UT=Unnamed Tributary

WATER RIGHT #	VERSION STATUS	HISTORICAL TYPE	USE	FLOW RATE	ENFORCEABLE PRIORITY DATE	POINT OF DIVERSION					TRIBUTARY	SOURCE NAME	OWNER NAME
						QTR	SEC	TWP	RGE	CNTY			
41T 30125873	ACTV	USE	ST		12/31/1890	E2NE	10	26N	15E	CH	UT	DOG CREEK	IX RANCH COMPANY LLC
						NWNW	11	26N	15E	CH			
						S2S2NW	6	26N	16E	CH			
						SWNWNE	6	26N	16E	CH			
						SWNW	1	26N	15E	CH			
						E2NWNW	1	26N	15E	CH			
						NWNE	1	26N	15E	CH			
						SWSWNW	2	26N	15E	CH			
						E2NE	2	26N	15E	CH			
						NWSW	2	26N	15E	CH			
						SWSW	2	26N	15E	CH			
						SWSE	3	26N	15E	CH			
						S2NESE	3	26N	15E	CH			
						SESW	31	27N	16E	CH			
						NESENE	6	26N	16E	CH			
						NWSWNW	6	26N	16E	CH			
						S2NW	6	26N	16E	CH			
						N2SW	6	26N	16E	CH			
						NESW	1	26N	15E	CH			
						N2NESE	1	26N	15E	CH			
						E2SENE	1	26N	15E	CH			
						E2SWNE	1	26N	15E	CH			
						SWNE	1	26N	15E	CH			
						NENW	1	26N	15E	CH			
						SENE	2	26N	15E	CH			
						NENW	2	26N	15E	CH			
						E2NWNW	2	26N	15E	CH			
						SENE	2	26N	15E	CH			
						E2NE	2	26N	15E	CH			
						NESW	2	26N	15E	CH			
N2SE	2	26N	15E	CH									
SESE	3	26N	15E	CH									

DEPARTMENT OF NATURAL RESOURCES AND CONSERVATION

INTERLOCUTORY

MISSOURI RIVER, FROM MARIAS RIVER TO & INCLUDING BULLWHACKER CREEK (BASIN 41T)

LIST OF CLAIMS BY SOURCE AND ENFORCEABLE PRIORITY DATE

TRIBUTARY VALUES: MP= Manmade Pit, NP=Natural Pit, SD=Secondary Diversion, SI=Subirrigation, SP=Spring, WS=Waste & Seepage, UT=Unnamed Tributary

WATER RIGHT #	VERSION STATUS	HISTORICAL TYPE	USE	FLOW RATE	ENFORCEABLE PRIORITY DATE	POINT OF DIVERSION					TRIBUTARY	SOURCE NAME	OWNER NAME
						QTR	SEC	TWP	RGE	CNTY			
41T 30125886	ACTV	USE	ST		12/31/1890	N2NWNE	32	26N	15E	CH	UT	DOG CREEK	IX RANCH COMPANY LLC
						NWNENW	33	26N	15E	CH			
						SENE	33	26N	15E	CH			
						NW	34	26N	15E	CH			
						W2NE	34	26N	15E	CH			
						SWSE	28	26N	15E	CH			
						SESW	28	26N	15E	CH			
						E2SE	28	26N	15E	CH			
						NWSW	28	26N	15E	CH			
						NW	28	26N	15E	CH			
						S2SENE	28	26N	15E	CH			
						S2SE	29	26N	15E	CH			
						SESW	29	26N	15E	CH			
						SE	20	26N	15E	CH			
						W2SENE	20	26N	15E	CH			
						SW	21	26N	15E	CH			
						W2E2	21	26N	15E	CH			
						SWNE	21	26N	15E	CH			
NESE	29	26N	15E	CH									
E2NE	29	26N	15E	CH									
41T 30138267	ACTV	USE	ST		08/01/1895	NWNE	23	21N	18E	FE	UT	DOG CREEK	HEGGEM, LANCE R
						SWNE	23	21N	18E	FE			
						SWNW	14	21N	18E	FE			
						N2SW	14	21N	18E	FE			

DEPARTMENT OF NATURAL RESOURCES AND CONSERVATION

INTERLOCUTORY

MISSOURI RIVER, FROM MARIAS RIVER TO & INCLUDING BULLWHACKER CREEK (BASIN 41T)

LIST OF CLAIMS BY SOURCE AND ENFORCEABLE PRIORITY DATE

TRIBUTARY VALUES: MP= Manmade Pit, NP=Natural Pit, SD=Secondary Diversion, SI=Subirrigation, SP=Spring, WS=Waste & Seepage, UT=Unnamed Tributary

WATER RIGHT #	VERSION STATUS	HISTORICAL TYPE	USE	FLOW RATE	ENFORCEABLE PRIORITY DATE	POINT OF DIVERSION					TRIBUTARY	SOURCE NAME	OWNER NAME
						QTR	SEC	TWP	RGE	CNTY			
41T 30138250	ACTV	USE	ST		08/24/1896	NENE	28	18N	18E	FE	UT	DOG CREEK	SHAMMEL, LYLE M
						NE	27	18N	18E	FE			SHAMMEL, MARIAH K
						NW	26	18N	18E	FE			
						SENE	28	18N	18E	FE			
						N2	27	18N	18E	FE			
						NWNW	26	18N	18E	FE			
41T 30105317	ACTV	USE	ST		12/31/1900	N2NWNW	10	18N	19E	FE	UT	DOG CREEK	ROYCE, CAROL J
						S2	3	18N	19E	FE			ROYCE, CURTIS D
41T 30105318	ACTV	USE	ST		12/31/1900	E2SE	4	18N	19E	FE	UT	DOG CREEK	STILSON, DANIEL G
													ROYCE, CAROL J
													ROYCE, CURTIS D
													STILSON, SHERRY L
41T 30127000	ACTV	USE	ST		09/25/1920	NWSE	20	27N	16E	CH	UT	DOG CREEK	WEAVER, ALAN E
						SWSE	20	27N	16E	CH			WEAVER, RACHEL
41T 30140938	ACTV	USE	ST		07/11/1935		1	21N	18E	FE	UT	DOG CREEK	USA (DEPT OF INTERIOR BUREAU OF LAND MGMT)
41T 30140939	ACTV	USE	ST		07/11/1935	NESW	15	22N	17E	FE	UT	DOG CREEK	USA (DEPT OF INTERIOR BUREAU OF LAND MGMT)
						NWSW	15	22N	17E	FE			
						SESW	15	22N	17E	FE			
						SWSE	15	22N	17E	FE			
						NESE	22	22N	17E	FE			
						NWNE	22	22N	17E	FE			
						SENE	22	22N	17E	FE			
						SESE	22	22N	17E	FE			
						SWNW	26	22N	17E	FE			

DEPARTMENT OF NATURAL RESOURCES AND CONSERVATION

INTERLOCUTORY

MISSOURI RIVER, FROM MARIAS RIVER TO & INCLUDING BULLWHACKER CREEK (BASIN 41T)

LIST OF CLAIMS BY SOURCE AND ENFORCEABLE PRIORITY DATE

TRIBUTARY VALUES: MP= Manmade Pit, NP=Natural Pit, SD=Secondary Diversion, SI=Subirrigation, SP=Spring, WS=Waste & Seepage, UT=Unnamed Tributary

WATER RIGHT #	VERSION STATUS	HISTORICAL TYPE	USE	FLOW RATE	ENFORCEABLE PRIORITY DATE	POINT OF DIVERSION					TRIBUTARY	SOURCE NAME	OWNER NAME
						QTR	SEC	TWP	RGE	CNTY			
41T 30140940	ACTV	USE	ST		07/11/1935	SWSW	15	22N	17E	FE	UT	DOG CREEK	USA (DEPT OF INTERIOR BUREAU OF LAND MGMT)
						NENW	22	22N	17E	FE			
						NWNW	22	22N	17E	FE			
41T 30140941	ACTV	USE	ST		07/11/1935	NWSW	2	22N	17E	FE	UT	DOG CREEK	USA (DEPT OF INTERIOR BUREAU OF LAND MGMT)
						SESW	2	22N	17E	FE			
						SWSW	2	22N	17E	FE			
						NESE	3	22N	17E	FE			
						NENW	10	22N	17E	FE			
						NWNW	10	22N	17E	FE			
						SESW	10	22N	17E	FE			
						SWNE	10	22N	17E	FE			
						NENW	11	22N	17E	FE			
						NESW	11	22N	17E	FE			
						NWNE	11	22N	17E	FE			
						NWSE	11	22N	17E	FE			
						SESW	11	22N	17E	FE			
						SWNE	11	22N	17E	FE			
						NENW	14	22N	17E	FE			
41T 30140942	ACTV	USE	ST		07/11/1935	NWSW	20	22N	17E	FE	UT	DOG CREEK	USA (DEPT OF INTERIOR BUREAU OF LAND MGMT)
						SWSW	20	22N	17E	FE			
						NENE	27	22N	17E	FE			
						SENE	27	22N	17E	FE			

DEPARTMENT OF NATURAL RESOURCES AND CONSERVATION

INTERLOCUTORY

MISSOURI RIVER, FROM MARIAS RIVER TO & INCLUDING BULLWHACKER CREEK (BASIN 41T)

LIST OF CLAIMS BY SOURCE AND ENFORCEABLE PRIORITY DATE

TRIBUTARY VALUES: MP= Manmade Pit, NP=Natural Pit, SD=Secondary Diversion, SI=Subirrigation, SP=Spring, WS=Waste & Seepage, UT=Unnamed Tributary

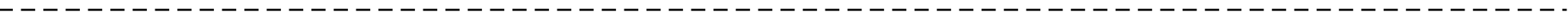
WATER RIGHT #	VERSION STATUS	HISTORICAL TYPE	USE	FLOW RATE	ENFORCEABLE PRIORITY DATE	POINT OF DIVERSION					TRIBUTARY	SOURCE NAME	OWNER NAME
						QTR	SEC	TWP	RGE	CNTY			
41T 30110323	ACTV	USE	ST		01/14/1901	SE	14	25N	13E	CH		EAGLE CREEK	MONTANA STATE BOARD OF LAND COMMISSIONERS
						W2	14	25N	13E	CH			
						E2	15	25N	13E	CH			
						N2SWSW	16	25N	14E	CH			
						N2S2SW	18	25N	13E	CH			
						NESW	18	25N	13E	CH			
41T 30125865	ACTV	USE	ST		12/31/1889	SESWSE	11	27N	15E	CH	SP	EAGLE CREEK	IX RANCH COMPANY LLC
41T 30125885	ACTV	USE	ST		12/31/1889	N2NE	12	25N	14E	CH	UT	EAGLE CREEK	IX RANCH COMPANY LLC
						NENW	12	25N	14E	CH			
						E2NWNW	12	25N	14E	CH			
						NESE	2	25N	14E	CH			
						SENE	2	25N	14E	CH			
						W2SW	1	25N	14E	CH			
						W2SW	31	26N	15E	CH			
						SESESW	31	26N	15E	CH			
						S2NW	30	26N	15E	CH			
						S2S2	19	26N	15E	CH			
						NESW	19	26N	15E	CH			
						W2W2	19	26N	15E	CH			
						NENE	19	26N	15E	CH			
						SWNWNW	20	26N	15E	CH			
						SENW	20	26N	15E	CH			
NWSW	20	26N	15E	CH									
N2NESW	16	26N	15E	CH									
NWNWSE	16	26N	15E	CH									
SESWNW	16	26N	15E	CH									
NENW	16	26N	15E	CH									

NWNE	16	26N	15E	CH
E2SW	17	26N	15E	CH
NENWSW	17	26N	15E	CH
W2NW	17	26N	15E	CH
NWNWSW	18	26N	15E	CH
S2SE	18	26N	15E	CH
E2NENE	18	26N	15E	CH
E2SE	13	26N	14E	CH
E2NENE	13	26N	14E	CH
SE	7	26N	15E	CH
SWSESW	8	26N	15E	CH
NENENW	8	26N	15E	CH
E2	9	26N	15E	CH
S2SW	10	26N	15E	CH
E2NW	10	26N	15E	CH
NWNE	10	26N	15E	CH
S2NE	10	26N	15E	CH
N2SE	10	26N	15E	CH
E2SW	3	26N	15E	CH
SESE	3	26N	15E	CH
SE	4	26N	15E	CH
W2W2SW	4	26N	15E	CH
S2S2	5	26N	15E	CH
W2NWSW	5	26N	15E	CH
NWSE	5	26N	15E	CH
N2NENE	5	26N	15E	CH
E2E2	32	27N	15E	CH
SWNE	32	27N	15E	CH
W2	33	27N	15E	CH
E2NENE	29	27N	15E	CH
S2	28	27N	15E	CH
SWSENW	28	27N	15E	CH
NWNE	28	27N	15E	CH
E2NE	28	27N	15E	CH
NW	27	27N	15E	CH
SWNE	27	27N	15E	CH

S2NW	23	27N	15E	CH
N2SW	23	27N	15E	CH
N2NE	22	27N	15E	CH
NWNWSE	22	27N	15E	CH
SEnw	22	27N	15E	CH
SWSW	22	27N	15E	CH
W2NW	22	27N	15E	CH
NENWNW	21	27N	15E	CH
N2SW	14	27N	15E	CH
N2SWNE	14	27N	15E	CH
S2NWSE	14	27N	15E	CH
S2NW	14	27N	15E	CH
E2	15	27N	15E	CH
NENESW	15	27N	15E	CH
SEnw	15	27N	15E	CH
W2SWSW	15	27N	15E	CH
W2NW	15	27N	15E	CH
E2	9	27N	15E	CH
E2W2	9	27N	15E	CH
W2	10	27N	15E	CH
W2NE	10	27N	15E	CH
W2SE	10	27N	15E	CH
E2	11	27N	15E	CH
W2W2	11	27N	15E	CH
S2SESW	11	27N	15E	CH
NENW	11	27N	15E	CH
SWNE	12	27N	15E	CH
W2NW	12	27N	15E	CH
NWSW	12	27N	15E	CH
S2NWSE	12	27N	15E	CH
N2NENE	12	27N	15E	CH
S2	2	27N	15E	CH
N2SW	3	27N	15E	CH
E2	4	27N	15E	CH
SENE	10	27N	15E	CH
S2SE	31	26N	15E	CH

SENE	32	26N	15E	CH
W2SE	32	26N	15E	CH
S2SW	32	26N	15E	CH
W2NW	33	26N	15E	CH
S2NE	16	26N	15E	CH
E2NW	17	26N	15E	CH
W2SWNW	18	26N	15E	CH
W2SWSW	18	26N	15E	CH
NENE	8	26N	15E	CH
NWSW	10	26N	15E	CH
SESWNW	10	26N	15E	CH
N2SWSE	10	26N	15E	CH
NWNWSE	3	26N	15E	CH
S2SWSE	3	26N	15E	CH
S2NESE	3	26N	15E	CH
S2NE	22	27N	15E	CH
S2SWSE	22	27N	15E	CH
W2NESW	22	27N	15E	CH
SESW	22	27N	15E	CH
E2NW	21	27N	15E	CH
W2E2	21	27N	15E	CH
SESE	21	27N	15E	CH
SENWSE	21	27N	15E	CH
SESW	21	27N	15E	CH
N2SW	21	27N	15E	CH
NESE	21	27N	15E	CH
SWSENE	21	27N	15E	CH
E2NENE	21	27N	15E	CH
S2SESE	10	27N	15E	CH
SWSW	3	27N	15E	CH
NWSE	3	27N	15E	CH
S2SE	3	27N	15E	CH

41T 30110332	ACTV	USE	ST	05/15/1896	N2N2	34	27N	15E	CH	UT	EAGLE CREEK	MONTANA STATE BOARD OF LAND COMMISSIONERS
41T 30110337	ACTV	USE	ST	12/15/1908		16	27N	15E	CH	UT	EAGLE CREEK	MONTANA STATE BOARD OF LAND COMMISSIONERS
					S2NE	17	27N	15E	CH			



DEPARTMENT OF NATURAL RESOURCES AND CONSERVATION
INTERLOCUTORY
MISSOURI RIVER, FROM MARIAS RIVER TO & INCLUDING BULLWHACKER CREEK (BASIN 41T)
LIST OF CLAIMS BY SOURCE AND ENFORCEABLE PRIORITY DATE

TRIBUTARY VALUES: MP= Manmade Pit, NP=Natural Pit, SD=Secondary Diversion, SI=Subirrigation, SP=Spring, WS=Waste & Seepage, UT=Unnamed Tributary

WATER RIGHT #	VERSION STATUS	HISTORICAL TYPE	USE	FLOW RATE	ENFORCEABLE PRIORITY DATE	POINT OF DIVERSION					TRIBUTARY	SOURCE NAME	OWNER NAME
						QTR	SEC	TWP	RGE	CNTY			
41T 30125893	ACTV	USE	ST		12/31/1888	NWNENE	4	27N	15E	CH	SP	GODFREY CREEK	IX RANCH COMPANY LLC
41T 30123688	ACTV	USE	ST	20.00 GPM	12/31/1910	SWSESE	32	19N	19E	FE		GROUNDWATER	GOETTLICH, TRENT D
41T 30111997	ACTV	USE	DM	10.00 GPM	12/31/1920	SESWSW	30	20N	19E	FE		GROUNDWATER	PHILP, THOMAS E PHILP, VICKI M
41T 30112969	ACTV	USE	ST	10.00	12/31/1930	NENWNE	1	21N	17E	FE		GROUNDWATER	HEGEM, MARK
41T 30117857	ACTV	USE	ST	20.00 GPM	12/31/1947	SWNESE	15	18N	18E	FE		GROUNDWATER	J & A LAND LLC
41T 30138231	ACTV	FILED	ST	6.00 GPM	01/01/1948	NWSWNE	17	20N	20E	FE		GROUNDWATER	BUTCHER ROLLING HILLS GUMBO RANCH INC
41T 30138232	ACTV	FILED	DM	6.00 GPM	01/01/1948	NWSWNE	17	20N	20E	FE		GROUNDWATER	BUTCHER ROLLING HILLS GUMBO RANCH INC
41T 30127352	ACTV	USE	DM	6.00 GPM	04/01/1948	NWSESW	29	24N	13E	CH		GROUNDWATER	BRONEC, WAYNE C HOMESTEAD ACRES INC
41T 30118604	ACTV	USE	ST	16.70 GPM	12/31/1949	SENWSE	29	19N	19E	FE		GROUNDWATER	HIKEL, GAIL D
41T 30127567	ACTV	USE	DM	6.00 GPM	06/12/1954	NENENW	15	24N	14E	CH		GROUNDWATER	STERNBERG, MORRIS
41T 30124171	ACTV	FILED	DM	3.00 GPM	07/31/1956	SESWNW	29	22N	19E	FE		GROUNDWATER	BERGUM, DAVID K
41T 30124172	ACTV	FILED	ST	3.00 GPM	07/31/1956	SESWNW	29	22N	19E	FE		GROUNDWATER	BERGUM, DAVID K
41T 30138237	ACTV	USE	ST	15.00 GPM	04/29/1959	NWSWNE	17	20N	20E	FE		GROUNDWATER	BUTCHER ROLLING HILLS GUMBO RANCH INC
41T 30138238	ACTV	USE	ST	6.00 GPM	05/08/1960	SWSESE	11	20N	19E	FE		GROUNDWATER	BUTCHER ROLLING HILLS GUMBO RANCH INC
41T 30115994	ACTV	USE	ST	15.00 GPM	10/31/1960	SESENE	14	20N	19E	FE		GROUNDWATER	BECKER, KIM W GREWELL, DENISE J WHERLEY, BETTY
41T 30115991	ACTV	USE	ST	6.00 GPM	12/31/1960	NENESE	14	20N	19E	FE		GROUNDWATER	BECKER, KIM W GREWELL, DENISE J WHERLEY, BETTY

41T 30115993	ACTV	USE	DM	6.00 GPM	12/31/1960	NENESE	14	20N	19E	FE	GROUNDWATER	BECKER, KIM W GREWELL, DENISE J WHERLEY, BETTY
41T 30123725	ACTV	USE	DM	10.00 GPM	12/31/1960	SENESE	14	20N	19E	FE	GROUNDWATER	BECKER, KIM W GREWELL, DENISE J WHERLEY, BETTY LLC
41T 30123726	ACTV	USE	ST	10.00 GPM	12/31/1960	E2NESE	14	20N	19E	FE	GROUNDWATER	BECKER, KIM W GREWELL, DENISE J WHERLEY, BETTY LLC
41T 30123727	ACTV	USE	ST	0.50 GPM	12/31/1960	SESENE	14	20N	19E	FE	GROUNDWATER	BECKER, KIM W GREWELL, DENISE J WHERLEY, BETTY LLC
41T 30127512	ACTV	FILED	ST	30.00 GPM	07/31/1962	NENESW	28	27N	12E	CH	GROUNDWATER	VIRGELLE VALLEY RANCH INC
41T 30138240	ACTV	FILED	DM	6.00 GPM	11/23/1962	SWSESE	11	20N	19E	FE	GROUNDWATER	BUTCHER ROLLING HILLS GUMBO RANCH INC
41T 30138241	ACTV	FILED	ST	6.00 GPM	11/23/1962	SWSESE	11	20N	19E	FE	GROUNDWATER	BUTCHER ROLLING HILLS GUMBO RANCH INC
41T 30124841	ACTV	FILED	ST	15.00 GPM	12/31/1963	SESESW	29	26N	12E	CH	GROUNDWATER	TERRY, BONNIE
41T 30138671	ACTV	FILED	ST	5.00 GPM	06/16/1967	SESWNW	22	22N	20E	FE	GROUNDWATER	EAGLE LAND CO
41T 30138227	ACTV	FILED	ST	6.00 GPM	11/06/1967	NWSWNE	17	20N	20E	FE	GROUNDWATER	BUTCHER ROLLING HILLS GUMBO RANCH INC
41T 30138228	ACTV	FILED	DM	6.00 GPM	11/06/1967	NWSWNE	17	20N	20E	FE	GROUNDWATER	BUTCHER ROLLING HILLS GUMBO RANCH INC
41T 30117855	ACTV	FILED	DM	20.00 GPM	05/23/1968	SESENW	15	18N	18E	FE	GROUNDWATER	J & A LAND LLC
41T 30117856	ACTV	FILED	ST	20.00 GPM	05/23/1968	SESENW	15	18N	18E	FE	GROUNDWATER	J & A LAND LLC
41T 30138234	ACTV	FILED	ST	7.00 GPM	12/29/1969	NESENW	17	20N	20E	FE	GROUNDWATER	BUTCHER ROLLING HILLS GUMBO RANCH INC
41T 30138235	ACTV	FILED	DM	7.00 GPM	12/29/1969	NESENW	17	20N	20E	FE	GROUNDWATER	BUTCHER ROLLING HILLS GUMBO RANCH INC
41T 30118603	ACTV	FILED	DM	10.00 GPM	06/16/1970	NESWSE	29	19N	19E	FE	GROUNDWATER	HIKEL, GAIL D
41T 30118601	ACTV	FILED	ST	16.70 GPM	06/27/2018	SWNESE	29	19N	19E	FE	GROUNDWATER	HIKEL, GAIL D
41T 30138247	ACTV	FILED	DM	5.00 GPM	06/18/2019	SESWNW	22	22N	20E	FE	GROUNDWATER	EAGLE LAND CO
41T 30127359	ACTV	USE	ST	6.00 GPM	06/24/2019	NWSESW	29	24N	13E	CH	GROUNDWATER	BRONEC, WAYNE C HOMESTEAD ACRES INC

DEPARTMENT OF NATURAL RESOURCES AND CONSERVATION

INTERLOCUTORY

MISSOURI RIVER, FROM MARIAS RIVER TO & INCLUDING BULLWHACKER CREEK (BASIN 41T)

LIST OF CLAIMS BY SOURCE AND ENFORCEABLE PRIORITY DATE

TRIBUTARY VALUES: MP= Manmade Pit, NP=Natural Pit, SD=Secondary Diversion, SI=Subirrigation, SP=Spring, WS=Waste & Seepage, UT=Unnamed Tributary

WATER RIGHT #	VERSION STATUS	HISTORICAL TYPE	USE	FLOW RATE	ENFORCEABLE PRIORITY DATE	POINT OF DIVERSION					TRIBUTARY	SOURCE NAME	OWNER NAME
						QTR	SEC	TWP	RGE	CNTY			
41T 30140409	ACTV	USE	ST		03/16/1938	NENW	34	24N	16E	CH		HOLDEN COULEE	USA (DEPT OF INTERIOR BUREAU OF LAND MGMT)
						NESW	34	24N	16E	CH			
						NWSE	34	24N	16E	CH			
						SENW	34	24N	16E	CH			
41T 30119981	ACTV	USE	ST		05/14/1973	SENWSE	22	26N	14E	CH	UT	INTERIOR DRAINAGE	MIDWAY RANCH INC
41T 30127326	ACTV	USE	ST		06/25/1953	W2NWSE	21	24N	16E	CH		KINGS COULEE	Z Y BROWN RANCH INC
						NESW	21	24N	16E	CH			
41T 30127323	ACTV	USE	ST		12/31/1920	SESWSW	21	24N	16E	CH	SP	KINGS COULEE	Z Y BROWN RANCH INC
41T 30127328	ACTV	USE	ST		12/31/1965	SESWNE	21	24N	16E	CH	SP	KINGS COULEE	Z Y BROWN RANCH INC
41T 30110319	ACTV	USE	ST		09/24/1920		16	24N	20E	BL		LION COULEE	MONTANA STATE BOARD OF LAND COMMISSIONERS
41T 30128177	ACTV	USE	ST		07/12/1927	SWNWNW	35	25N	19E	BL		LION COULEE	MONTANA HOLDINGS ANCHOR RANCH LLC
						SWNW	35	25N	19E	BL			
						SWSENW	35	25N	19E	BL			
						SESENW	35	25N	19E	BL			

DEPARTMENT OF NATURAL RESOURCES AND CONSERVATION

INTERLOCUTORY

MISSOURI RIVER, FROM MARIAS RIVER TO & INCLUDING BULLWHACKER CREEK (BASIN 41T)

LIST OF CLAIMS BY SOURCE AND ENFORCEABLE PRIORITY DATE

TRIBUTARY VALUES: MP= Manmade Pit, NP=Natural Pit, SD=Secondary Diversion, SI=Subirrigation, SP=Spring, WS=Waste & Seepage, UT=Unnamed Tributary

WATER RIGHT #	VERSION STATUS	HISTORICAL TYPE	USE	FLOW RATE	ENFORCEABLE PRIORITY DATE	POINT OF DIVERSION					TRIBUTARY	SOURCE NAME	OWNER NAME
						QTR	SEC	TWP	RGE	CNTY			
41T 30140003	ACTV	USE	ST		07/11/1935		7	24N	20E	BL	LION COULEE	USA (DEPT OF INTERIOR BUREAU OF LAND MGMT)	
							7	24N	20E	BL			
							NESW	8	24N	20E			BL
							NWSE	8	24N	20E			BL
							NWSW	8	24N	20E			BL
							SESE	8	24N	20E			BL
							SWSE	8	24N	20E			BL
								8	24N	20E			BL
								8	24N	20E			BL
							SWSW	15	24N	20E			BL
							NENE	17	24N	20E			BL
							NWNW	22	24N	20E			BL
							SESW	31	25N	20E			BL
		31	25N	20E	BL								
41T 30140004	ACTV	USE	ST		07/11/1935	SESW	19	25N	19E	BL	LION COULEE	USA (DEPT OF INTERIOR BUREAU OF LAND MGMT)	
						SWSE	19	25N	19E	BL			
41T 30140005	ACTV	USE	ST		07/11/1935	NWSW	27	25N	19E	BL	LION COULEE	USA (DEPT OF INTERIOR BUREAU OF LAND MGMT)	
						NESE	28	25N	19E	BL			
						NWNE	28	25N	19E	BL			
						SENE	28	25N	19E	BL			
						SWNE	28	25N	19E	BL			
41T 30140006	ACTV	USE	ST		07/11/1935	NENE	17	24N	20E	BL	LION COULEE	USA (DEPT OF INTERIOR BUREAU OF LAND MGMT)	



LIST OF CLAIMS BY SOURCE AND ENFORCEABLE PRIORITY DATE

TRIBUTARY VALUES: MP= Manmade Pit, NP=Natural Pit, SD=Secondary Diversion, SI=Subirrigation, SP=Spring, WS=Waste & Seepage, UT=Unnamed Tributary

WATER RIGHT #	VERSION STATUS	HISTORICAL TYPE	USE	FLOW RATE	ENFORCEABLE PRIORITY DATE	POINT OF DIVERSION					TRIBUTARY	SOURCE NAME	OWNER NAME
						QTR	SEC	TWP	RGE	CNTY			
41T 30127735	ACTV	USE	ST		12/12/1918	NENENE	5	25N	19E	BL	UT	LION COULEE	CARTER, CRAIG L 2005 FAMILY REVOCABLE TRUST
						SWNWNE	5	25N	19E	BL			
						NENENW	5	25N	19E	BL			
						E2SENW	5	25N	19E	BL			
						E2SW	5	25N	19E	BL			
						SE	5	25N	19E	BL			
						SWNE	5	25N	19E	BL			
						NWNE	8	25N	19E	BL			
						SENE	8	25N	19E	BL			
						NESE	8	25N	19E	BL			
						SESE	8	25N	19E	BL			
						SWSW	9	25N	19E	BL			
						NWSW	22	25N	19E	BL			
						NESW	22	25N	19E	BL			
SESW	22	25N	19E	BL									
41T 30140024	ACTV	USE	ST		07/11/1935		8	24N	20E	BL	UT	LION COULEE	USA (DEPT OF INTERIOR BUREAU OF LAND MGMT)
							8	24N	20E	BL			
						SESE	31	25N	20E	BL			
						NWSW	32	25N	20E	BL			
						SWSW	32	25N	20E	BL			
41T 30140025	ACTV	USE	ST		07/11/1935	SESE	11	24N	19E	BL	UT	LION COULEE	USA (DEPT OF INTERIOR BUREAU OF LAND MGMT)
						SWSW	12	24N	19E	BL			
						NENW	13	24N	19E	BL			
						NWNW	13	24N	19E	BL			
						NENE	17	24N	20E	BL			
						NESE	17	24N	20E	BL			
						NESW	17	24N	20E	BL			
						NWNE	17	24N	20E	BL			
						NWSE	17	24N	20E	BL			
						NWSW	17	24N	20E	BL			
						SENE	17	24N	20E	BL			
						SWNW	17	24N	20E	BL			

DEPARTMENT OF NATURAL RESOURCES AND CONSERVATION
INTERLOCUTORY
MISSOURI RIVER, FROM MARIAS RIVER TO & INCLUDING BULLWHACKER CREEK (BASIN 41T)
LIST OF CLAIMS BY SOURCE AND ENFORCEABLE PRIORITY DATE

TRIBUTARY VALUES: MP= Manmade Pit, NP=Natural Pit, SD=Secondary Diversion, SI=Subirrigation, SP=Spring, WS=Waste & Seepage, UT=Unnamed Tributary

WATER RIGHT #	VERSION STATUS	HISTORICAL TYPE	USE	FLOW RATE	ENFORCEABLE PRIORITY DATE	POINT OF DIVERSION					TRIBUTARY	SOURCE NAME	OWNER NAME
						QTR	SEC	TWP	RGE	CNTY			
41T 30110324	ACTV	USE	ST		11/08/1889	S2S2	36	25N	19E	BL		LION COULEE, NORTH FORK	MONTANA STATE BOARD OF LAND COMMISSIONERS
41T 30127738	ACTV	USE	ST		05/24/1926	NW	21	25N	19E	BL		LION COULEE, NORTH FORK	CARTER, CRAIG L 2005 FAMILY REVOCABLE TRUST
						E2SW	21	25N	19E	BL			
						W2SE	21	25N	19E	BL			
						N2NE	20	25N	19E	BL			
						W2SE	17	25N	19E	BL			
						W2NE	17	25N	19E	BL			
						SWSE	8	25N	19E	BL			
41T 30140015	ACTV	USE	ST		07/11/1935	NWNW	22	25N	19E	BL		LION COULEE, NORTH FORK	USA (DEPT OF INTERIOR BUREAU OF LAND MGMT)
						SENW	22	25N	19E	BL			
						SWNW	22	25N	19E	BL			
41T 30127730	ACTV	USE	ST		12/12/1918	W2	9	25N	19E	BL	UT	LION COULEE, NORTH FORK	CARTER, CRAIG L 2005 FAMILY REVOCABLE TRUST
41T 30127739	ACTV	USE	ST		05/18/1925	N2SE	18	25N	19E	BL	UT	LION COULEE, NORTH FORK	CARTER, CRAIG L 2005 FAMILY REVOCABLE TRUST
						SWNE	18	25N	19E	BL			
						SENW	18	25N	19E	BL			
						W2SW	17	25N	19E	BL			
						SESW	17	25N	19E	BL			
41T 30127736	ACTV	USE	ST		03/28/1927	SWSE	17	25N	19E	BL	UT	LION COULEE, NORTH FORK	CARTER, CRAIG L 2005 FAMILY REVOCABLE TRUST
						E2SW	17	25N	19E	BL			
						S2NW	17	25N	19E	BL			
						SENE	18	25N	19E	BL			
41T 30126998	ACTV	USE	ST		12/30/1905	NESE	21	27N	16E	CH		LITTLE BIRCH CREEK	WEAVER, ALAN E
						SESE	21	27N	16E	CH			WEAVER, RACHEL
						SENE	28	27N	16E	CH			

DEPARTMENT OF NATURAL RESOURCES AND CONSERVATION

INTERLOCUTORY

MISSOURI RIVER, FROM MARIAS RIVER TO & INCLUDING BULLWHACKER CREEK (BASIN 41T)

LIST OF CLAIMS BY SOURCE AND ENFORCEABLE PRIORITY DATE

TRIBUTARY VALUES: MP= Manmade Pit, NP=Natural Pit, SD=Secondary Diversion, SI=Subirrigation, SP=Spring, WS=Waste & Seepage, UT=Unnamed Tributary

WATER RIGHT #	VERSION STATUS	HISTORICAL TYPE	USE	FLOW RATE	ENFORCEABLE PRIORITY DATE	POINT OF DIVERSION					TRIBUTARY	SOURCE NAME	OWNER NAME
						QTR	SEC	TWP	RGE	CNTY			
41T 30126997	ACTV	USE	ST		11/10/1922	NWSW	22	27N	16E	CH		LITTLE BIRCH CREEK	WEAVER, ALAN E
						NWNW	27	27N	16E	CH			WEAVER, RACHEL
						SWNW	27	27N	16E	CH			
41T 30140410	ACTV	USE	ST		03/16/1938		5	25N	16E	CH		LITTLE BIRCH CREEK	USA (DEPT OF INTERIOR BUREAU OF LAND MGMT)
41T 30125874	ACTV	USE	ST		12/31/1890	NENWNE	28	26N	16E	CH	UT	LITTLE BIRCH CREEK	IX RANCH COMPANY LLC
						NWNWNE	28	26N	16E	CH			
						S2NE	21	26N	16E	CH			
						SWSE	21	26N	16E	CH			
						SWSWSE	21	26N	16E	CH			
						N2SE	21	26N	16E	CH			
						N2SESE	21	26N	16E	CH			
						W2NWSW	22	26N	16E	CH			
						W2SWSW	22	26N	16E	CH			
						SWNW	22	26N	16E	CH			
						N2SENE	22	26N	16E	CH			
						S2NWNW	22	26N	16E	CH			
						N2NWNW	22	26N	16E	CH			
						S2SW	15	26N	16E	CH			
						SWSWSE	15	26N	16E	CH			
						N2NWSE	15	26N	16E	CH			
						S2NWSE	15	26N	16E	CH			
						W2NE	15	26N	16E	CH			
						NWNENE	15	26N	16E	CH			
						W2SWSE	10	26N	16E	CH			
						E2SWSE	10	26N	16E	CH			
						SESE	10	26N	16E	CH			
						NESE	10	26N	16E	CH			

					W2SW	11	26N	16E	CH			
					NWNW	7	26N	16E	CH			
					NWNE	12	26N	15E	CH			
					NENE	12	26N	15E	CH			
					E2NENW	12	26N	15E	CH			
					SWSW	6	26N	16E	CH			
					NESW	6	26N	16E	CH			
					SWNE	6	26N	16E	CH			
					E2NWNW	6	26N	16E	CH			
					N2NENE	6	26N	16E	CH			
					SWSW	32	27N	16E	CH			
					E2SESE	31	27N	16E	CH			
					SWSE	1	26N	15E	CH			
					S2SESE	1	26N	15E	CH			
41T 30126998	ACTV	USE	ST	12/30/1905	NENE	28	27N	16E	CH	UT	LITTLE BIRCH CREEK	WEAVER, ALAN E WEAVER, RACHEL
41T 30127658	ACTV	USE	ST	06/16/1921	E2NWNW	3	26N	16E	CH	UT	LITTLE BIRCH CREEK	WEAVER, BRAD A WEAVER, SAMANTHA E
					SWNW	3	26N	16E	CH			
					W2SENE	3	26N	16E	CH			
					E2NWSW	3	26N	16E	CH			
					NWNESW	3	26N	16E	CH			
					SWSWSE	3	26N	16E	CH			
					S2SESW	3	26N	16E	CH			
					SWSW	3	26N	16E	CH			
					SWNENE	4	26N	16E	CH			
					SESWNE	4	26N	16E	CH			
					W2SENE	4	26N	16E	CH			
					SWNWNW	11	26N	16E	CH			
					NWSWNW	11	26N	16E	CH			
41T 30126997	ACTV	USE	ST	11/10/1922	SENE	15	27N	16E	CH	UT	LITTLE BIRCH CREEK	WEAVER, ALAN E WEAVER, RACHEL
					NESW	15	27N	16E	CH			
					NWSE	20	27N	16E	CH			
					SWSE	20	27N	16E	CH			
					SWNE	21	27N	16E	CH			
					SWNE	21	27N	16E	CH			
					NWNW	21	27N	16E	CH			

SEW	21	27N	16E	CH
SWNW	21	27N	16E	CH
SWNW	21	27N	16E	CH
NWSE	21	27N	16E	CH
NWSE	21	27N	16E	CH
SWSE	21	27N	16E	CH
SWSE	21	27N	16E	CH
NESW	21	27N	16E	CH
NESW	21	27N	16E	CH
NWSW	21	27N	16E	CH
SESW	21	27N	16E	CH
NWNE	22	27N	16E	CH
SWNE	22	27N	16E	CH
NESE	22	27N	16E	CH
NWSE	22	27N	16E	CH
SESE	22	27N	16E	CH
SWSE	22	27N	16E	CH
NESW	22	27N	16E	CH
SESW	22	27N	16E	CH
SESW	22	27N	16E	CH
SWSW	22	27N	16E	CH
NENE	27	27N	16E	CH
NWNE	27	27N	16E	CH
SENE	27	27N	16E	CH
NENW	27	27N	16E	CH
NENW	27	27N	16E	CH
NWNW	27	27N	16E	CH
SEW	27	27N	16E	CH
SWNW	27	27N	16E	CH
NESE	27	27N	16E	CH
SESE	27	27N	16E	CH
NWNE	28	27N	16E	CH
NENW	28	27N	16E	CH
NENE	34	27N	16E	CH

DEPARTMENT OF NATURAL RESOURCES AND CONSERVATION

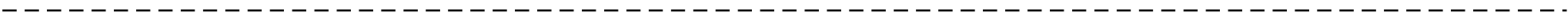
INTERLOCUTORY

MISSOURI RIVER, FROM MARIAS RIVER TO & INCLUDING BULLWHACKER CREEK (BASIN 41T)

LIST OF CLAIMS BY SOURCE AND ENFORCEABLE PRIORITY DATE

TRIBUTARY VALUES: MP= Manmade Pit, NP=Natural Pit, SD=Secondary Diversion, SI=Subirrigation, SP=Spring, WS=Waste & Seepage, UT=Unnamed Tributary

WATER RIGHT #	VERSION STATUS	HISTORICAL TYPE	USE	FLOW RATE	ENFORCEABLE PRIORITY DATE	POINT OF DIVERSION					TRIBUTARY	SOURCE NAME	OWNER NAME
						QTR	SEC	TWP	RGE	CNTY			
41T 30110318	ACTV	USE	ST		09/24/1920	NE	16	24N	21E	BL		LITTLE BULLWHACKER CREEK	MONTANA STATE BOARD OF LAND COMMISSIONERS
41T 30140007	ACTV	USE	ST		07/11/1935	NESW	9	24N	21E	BL		LITTLE BULLWHACKER CREEK	USA (DEPT OF INTERIOR BUREAU OF LAND MGMT)
						NWSE	9	24N	21E	BL			
						SWSE	9	24N	21E	BL			
							9	24N	21E	BL			
							9	24N	21E	BL			
						NWSW	15	24N	21E	BL			
						SWNW	15	24N	21E	BL			
						SWSW	15	24N	21E	BL			
						NENE	21	24N	21E	BL			
						NENW	21	24N	21E	BL			
						NWNE	21	24N	21E	BL			
						NWNW	22	24N	21E	BL			
						NWSW	22	24N	21E	BL			
						SWNW	22	24N	21E	BL			
						SWSW	22	24N	21E	BL			
						NESW	27	24N	21E	BL			
						NWNW	27	24N	21E	BL			
SENE	27	24N	21E	BL									
SESW	27	24N	21E	BL									
SWNW	27	24N	21E	BL									
SWSE	27	24N	21E	BL									
NENW	34	24N	21E	BL									
SENE	34	24N	21E	BL									



DEPARTMENT OF NATURAL RESOURCES AND CONSERVATION

INTERLOCUTORY

MISSOURI RIVER, FROM MARIAS RIVER TO & INCLUDING BULLWHACKER CREEK (BASIN 41T)

LIST OF CLAIMS BY SOURCE AND ENFORCEABLE PRIORITY DATE

TRIBUTARY VALUES: MP= Manmade Pit, NP=Natural Pit, SD=Secondary Diversion, SI=Subirrigation, SP=Spring, WS=Waste & Seepage, UT=Unnamed Tributary

WATER RIGHT #	VERSION STATUS	HISTORICAL TYPE	USE	FLOW RATE	ENFORCEABLE PRIORITY DATE	POINT OF DIVERSION					TRIBUTARY	SOURCE NAME	OWNER NAME
						QTR	SEC	TWP	RGE	CNTY			
41T 30138254	ACTV	USE	ST		12/31/1903	NESE	29	18N	18E	FE		LITTLE DOG CREEK	SHAMMEL, ALAN & STEPHANIE FAMILY TRUST
						SW	28	18N	18E	FE			
						SE	28	18N	18E	FE			
						SW	27	18N	18E	FE			
						N2N2	34	18N	18E	FE			
						SE	24	18N	18E	FE			
						NENWNE	25	18N	18E	FE			
41T 30130040	ACTV	USE	ST		12/31/1938	SWSENE	33	18N	18E	FE	SP	LITTLE DOG CREEK	MCREYNOLDS, LEDA R MCREYNOLDS, MIKE A
41T 30110338	ACTV	USE	ST		08/13/1900	SE	18	27N	15E	CH		LITTLE EAGLE CREEK	MONTANA STATE BOARD OF LAND COMMISSIONERS
						NE	19	27N	15E	CH			
41T 30125884	ACTV	USE	ST		12/31/1889	N2NW	5	26N	15E	CH	UT	LITTLE EAGLE CREEK	IX RANCH COMPANY LLC
						SESW	32	27N	15E	CH			
						NESE	30	27N	15E	CH			
						NENE	30	27N	15E	CH			
						NWSW	29	27N	15E	CH			
						N2NW	29	27N	15E	CH			
						SESE	19	27N	15E	CH			
						E2NESW	32	27N	15E	CH			
						N2NWSW	32	27N	15E	CH			
W2NW	32	27N	15E	CH									
41T 30110336	ACTV	USE	ST		08/13/1900		20	27N	15E	CH	UT	LITTLE EAGLE CREEK	MONTANA STATE BOARD OF LAND COMMISSIONERS
41T 30125877	ACTV	USE	ST		12/31/1890	SWNWSE	21	26N	17E	CH		LITTLE SAND CREEK	IX RANCH COMPANY LLC
						E2NESW	21	26N	17E	CH			
						E2NW	21	26N	17E	CH			

DEPARTMENT OF NATURAL RESOURCES AND CONSERVATION

INTERLOCUTORY

MISSOURI RIVER, FROM MARIAS RIVER TO & INCLUDING BULLWHACKER CREEK (BASIN 41T)

LIST OF CLAIMS BY SOURCE AND ENFORCEABLE PRIORITY DATE

TRIBUTARY VALUES: MP= Manmade Pit, NP=Natural Pit, SD=Secondary Diversion, SI=Subirrigation, SP=Spring, WS=Waste & Seepage, UT=Unnamed Tributary

WATER RIGHT #	VERSION STATUS	HISTORICAL TYPE	USE	FLOW RATE	ENFORCEABLE PRIORITY DATE	POINT OF DIVERSION					TRIBUTARY	SOURCE NAME	OWNER NAME
						QTR	SEC	TWP	RGE	CNTY			
41T 30124614	ACTV	USE	ST		12/14/1921	NWNE	4	26N	17E	CH		LITTLE SAND CREEK	WEAVER, DON
						SWNE	4	26N	17E	CH			
						SESENW	4	26N	17E	CH			
						NENESW	4	26N	17E	CH			
						E2SWSE	33	27N	17E	CH			
41T 30124612	ACTV	USE	ST		06/11/1919	SWNWNE	9	26N	17E	CH	SP	LITTLE SAND CREEK	WEAVER, DON
41T 30125877	ACTV	USE	ST		12/31/1890	E2SE	17	26N	17E	CH	UT	LITTLE SAND CREEK	IX RANCH COMPANY LLC
41T 30124614	ACTV	USE	ST		12/14/1921	SENENW	3	26N	17E	BL	UT	LITTLE SAND CREEK	WEAVER, DON
						SENW	3	26N	17E	BL			
						NWNW	3	26N	17E	BL			
						SWNW	3	26N	17E	BL			
						NWSW	3	26N	17E	BL			
						SWSW	3	26N	17E	BL			
						SENE	4	26N	17E	CH			
						NWSENE	4	26N	17E	CH			
						N2N2SE	4	26N	17E	CH			
						SENESE	4	26N	17E	CH			
						SESE	4	26N	17E	CH			
						E2SWSE	4	26N	17E	CH			
						NENE	9	26N	17E	CH			
NWNE	9	26N	17E	CH									

DEPARTMENT OF NATURAL RESOURCES AND CONSERVATION

INTERLOCUTORY

MISSOURI RIVER, FROM MARIAS RIVER TO & INCLUDING BULLWHACKER CREEK (BASIN 41T)

LIST OF CLAIMS BY SOURCE AND ENFORCEABLE PRIORITY DATE

TRIBUTARY VALUES: MP= Manmade Pit, NP=Natural Pit, SD=Secondary Diversion, SI=Subirrigation, SP=Spring, WS=Waste & Seepage, UT=Unnamed Tributary

WATER RIGHT #	VERSION STATUS	HISTORICAL TYPE	USE	FLOW RATE	ENFORCEABLE PRIORITY DATE	POINT OF DIVERSION					TRIBUTARY	SOURCE NAME	OWNER NAME
						QTR	SEC	TWP	RGE	CNTY			
41T 30127004	ACTV	USE	ST		03/01/1929	SENE	29	27N	17E	CH	UT	LITTLE SAND CREEK	WEAVER, ALAN E
						SWSW	28	27N	17E	CH			WEAVER, RACHEL
						NESE	29	27N	17E	CH			
						SWNW	28	27N	17E	CH			
						SESW	28	27N	17E	CH			
						NWSW	28	27N	17E	CH			
						SWSE	28	27N	17E	CH			
						SWSE	29	27N	17E	CH			
						SESE	29	27N	17E	CH			
						NWNE	33	27N	17E	CH			
						NWSE	29	27N	17E	CH			
						NENW	33	27N	17E	CH			
						SWNE	33	27N	17E	CH			
						NWNW	33	27N	17E	CH			
						SENW	33	27N	17E	CH			
NWSE	33	27N	17E	CH									
NESW	33	27N	17E	CH									

41T 30110335	ACTV	USE	ST		12/30/1901		16	27N	13E	CH		LITTLE SANDY CREEK	MONTANA STATE BOARD OF LAND COMMISSIONERS
						S2S2SW	27	27N	14E	CH			
						S2SW	29	27N	14E	CH			
						S2	30	27N	14E	CH			
						N2N2	32	27N	14E	CH			
						N2N2N2	33	27N	14E	CH			
						N2N2	34	27N	14E	CH			
						S2N2	35	27N	14E	CH			
							36	27N	14E	CH			
							31	27N	15E	CH			

DEPARTMENT OF NATURAL RESOURCES AND CONSERVATION

INTERLOCUTORY

MISSOURI RIVER, FROM MARIAS RIVER TO & INCLUDING BULLWHACKER CREEK (BASIN 41T)

LIST OF CLAIMS BY SOURCE AND ENFORCEABLE PRIORITY DATE

TRIBUTARY VALUES: MP= Manmade Pit, NP=Natural Pit, SD=Secondary Diversion, SI=Subirrigation, SP=Spring, WS=Waste & Seepage, UT=Unnamed Tributary

WATER RIGHT #	VERSION STATUS	HISTORICAL TYPE	USE	FLOW RATE	ENFORCEABLE PRIORITY DATE	POINT OF DIVERSION					TRIBUTARY	SOURCE NAME	OWNER NAME
						QTR	SEC	TWP	RGE	CNTY			
41T 30127509	ACTV	USE	ST		06/30/1943	N2NWNE	25	27N	12E	CH		LITTLE SANDY CREEK	VIRGELLE VALLEY RANCH INC
						SWNW	25	27N	12E	CH			
						E2SWNW	25	27N	12E	CH			
						E2SE	26	27N	12E	CH			
						E2E2	35	27N	12E	CH			
						W2NWNE	2	26N	12E	CH			
						E2NE	2	26N	12E	CH			
						W2SW	1	26N	12E	CH			
						NWNW	12	26N	12E	CH			
NWNW	1	26N	12E	CH									
41T 30125890	ACTV	USE	ST		12/31/1888	SWSWSE	11	27N	13E	CH	SP	LITTLE SANDY CREEK	IX RANCH COMPANY LLC
41T 30125898	ACTV	USE	ST		12/31/1895	NESWSW	23	27N	14E	CH	SP	LITTLE SANDY CREEK	IX RANCH COMPANY LLC
41T 30127510	ACTV	FILED	ST	10.00 GPM	12/31/1963	N2NE	35	27N	12E	CH	SP	LITTLE SANDY CREEK	VIRGELLE VALLEY RANCH INC

TRIBUTARY VALUES: MP= Manmade Pit, NP=Natural Pit, SD=Secondary Diversion, SI=Subirrigation, SP=Spring, WS=Waste & Seepage, UT=Unnamed Tributary

WATER RIGHT #	VERSION STATUS	HISTORICAL TYPE	USE	FLOW RATE	ENFORCEABLE PRIORITY DATE	POINT OF DIVERSION					TRIBUTARY	SOURCE NAME	OWNER NAME
						QTR	SEC	TWP	RGE	CNTY			
41T 30125916	ACTV	USE	ST		12/31/1895	NENW	14	27N	13E	CH	UT	LITTLE SANDY CREEK	IX RANCH COMPANY LLC
						S2SE	11	27N	13E	CH			
						S2SW	12	27N	13E	CH			
						S2NWSW	12	27N	13E	CH			
						S2S2SE	12	27N	13E	CH			
						S2SWSW	7	27N	14E	CH			
						NENE	13	27N	13E	CH			
						N2SENE	13	27N	13E	CH			
						N2NWNW	13	27N	13E	CH			
						N2NENW	13	27N	13E	CH			
						S2SESE	31	27N	14E	CH			
						NENE	31	27N	14E	CH			
						SESE	22	27N	14E	CH			
						W2SWSW	23	27N	14E	CH			
						N2NWNW	26	27N	14E	CH			
						SESWSW	14	27N	14E	CH			
41T 30127509	ACTV	USE	ST		06/30/1943	W2SENE	25	27N	12E	CH	UT	LITTLE SANDY CREEK	VIRGELLE VALLEY RANCH INC
						NWSENE	25	27N	12E	CH			
						NWNE	1	26N	12E	CH			
						S2NENW	1	26N	12E	CH			
						S2NW	1	26N	12E	CH			
						SWNE	1	26N	12E	CH			
						N2NWSE	1	26N	12E	CH			
						S2NWSE	1	26N	12E	CH			
						E2NESW	1	26N	12E	CH			
						NESE	26	27N	12E	CH			
						W2E2NE	26	27N	12E	CH			
						NENENW	26	27N	12E	CH			
						E2NWSE	35	27N	12E	CH			
						E2SWNW	1	26N	12E	CH			
						S2NWNW	25	27N	12E	CH			
						SWSWNE	25	27N	12E	CH			

DEPARTMENT OF NATURAL RESOURCES AND CONSERVATION

INTERLOCUTORY

MISSOURI RIVER, FROM MARIAS RIVER TO & INCLUDING BULLWHACKER CREEK (BASIN 41T)

LIST OF CLAIMS BY SOURCE AND ENFORCEABLE PRIORITY DATE

TRIBUTARY VALUES: MP= Manmade Pit, NP=Natural Pit, SD=Secondary Diversion, SI=Subirrigation, SP=Spring, WS=Waste & Seepage, UT=Unnamed Tributary

WATER RIGHT #	VERSION STATUS	HISTORICAL TYPE	USE	FLOW RATE	ENFORCEABLE PRIORITY DATE	POINT OF DIVERSION					TRIBUTARY	SOURCE NAME	OWNER NAME
						QTR	SEC	TWP	RGE	CNTY			
41T 30143492	ACTV	USE	ST		06/30/1878	N2SW	30	23N	17E	FE		MISSOURI RIVER	AMERICAN PRAIRIE FOUNDATION
						N2W2SW	30	23N	17E	FE			
						N2SW	30	23N	17E	FE			
41T 30143493	ACTV	USE	ST		06/30/1878	NENE	5	22N	15E	FE		MISSOURI RIVER	AMERICAN PRAIRIE FOUNDATION
						SENE	4	22N	15E	FE			
						SWNW	3	22N	15E	FE			
						SESW	6	22N	16E	FE			
						SWSW	6	22N	16E	FE			
						NENE	6	22N	16E	FE			
						NWSE	6	22N	16E	FE			
						SESE	32	23N	16E	FE			
						NENW	33	23N	16E	FE			
						NWNW	33	23N	16E	FE			
						NWSW	33	23N	16E	FE			
						NESE	28	23N	16E	FE			
						NWSE	28	23N	16E	FE			
						SWSE	28	23N	16E	FE			
SWNW	27	23N	16E	FE									
41T 30143495	ACTV	USE	ST		06/30/1878	NENESE	25	23N	16E	FE		MISSOURI RIVER	AMERICAN PRAIRIE FOUNDATION
						NWNW	25	23N	16E	FE			
						NENE	26	23N	16E	FE			
						S2NE	26	23N	16E	FE			
						SENW	26	23N	16E	FE			
						SWNW	27	23N	16E	FE			
						S2NWNE	26	23N	16E	FE			
						SWNW	26	23N	16E	FE			
						SENW	27	23N	16E	FE			
						SWNE	27	23N	16E	FE			

DEPARTMENT OF NATURAL RESOURCES AND CONSERVATION

INTERLOCUTORY

MISSOURI RIVER, FROM MARIAS RIVER TO & INCLUDING BULLWHACKER CREEK (BASIN 41T)

LIST OF CLAIMS BY SOURCE AND ENFORCEABLE PRIORITY DATE

TRIBUTARY VALUES: MP= Manmade Pit, NP=Natural Pit, SD=Secondary Diversion, SI=Subirrigation, SP=Spring, WS=Waste & Seepage, UT=Unnamed Tributary

WATER RIGHT #	VERSION STATUS	HISTORICAL TYPE	USE	FLOW RATE	ENFORCEABLE PRIORITY DATE	POINT OF DIVERSION					TRIBUTARY	SOURCE NAME	OWNER NAME
						QTR	SEC	TWP	RGE	CNTY			
41T 30069350	ACTV	USE	ST		11/09/1899	N2NW	26	23N	16E	CH	MISSOURI RIVER	DRGA, JAMES J	
						N2NE	27	23N	16E	CH			
41T 30110330	ACTV	USE	ST		07/21/1922	S2N2NW	4	22N	15E	FE	MISSOURI RIVER	MONTANA STATE BOARD OF LAND COMMISSIONERS	
						S2NWNE	4	22N	15E	FE			
						W2NW	27	23N	16E	CH			
						W2NE	27	23N	16E	CH			
						NW	16	23N	19E	FE			
						N2N2NE	16	23N	19E	FE			
						E2	16	25N	13E	CH			
						E2SENE	36	26N	10E	CH			
NENESE	36	26N	10E	CH									
41T 30140008	ACTV	USE	ST		07/11/1935		4	23N	19E	BL	MISSOURI RIVER	USA (DEPT OF INTERIOR BUREAU OF LAND MGMT)	
						SWSW	9	23N	19E	BL			
							9	23N	19E	BL			
							9	23N	19E	BL			
							9	23N	19E	BL			
							9	23N	19E	BL			
							9	23N	19E	BL			
							9	23N	19E	BL			
							17	23N	19E	BL			
							17	23N	19E	BL			
							17	23N	19E	BL			
							17	23N	19E	BL			
							17	23N	19E	BL			
41T 30140009	ACTV	USE	ST		07/11/1935		3	23N	21E	BL	MISSOURI RIVER	USA (DEPT OF INTERIOR BUREAU OF LAND MGMT)	
							34	24N	21E	BL			
41T 30140010	ACTV	USE	ST		07/11/1935		21	23N	17E	CH	MISSOURI RIVER	USA (DEPT OF INTERIOR BUREAU OF LAND MGMT)	
							22	23N	17E	BL			

22 23N 17E BL
22 23N 17E BL
23 23N 17E BL
23 23N 17E BL
25 23N 17E BL
25 23N 17E BL
25 23N 17E BL
25 23N 17E BL
25 23N 17E BL
26 23N 17E BL
26 23N 17E BL
27 23N 17E BL
27 23N 17E CH
28 23N 17E CH
28 23N 17E CH
22 23N 18E BL
23 23N 18E BL
23 23N 18E BL
23 23N 18E BL
23 23N 18E BL
27 23N 18E BL
27 23N 18E BL
27 23N 18E BL
27 23N 18E BL
27 23N 18E BL
30 23N 18E BL
30 23N 18E BL
31 23N 18E BL
31 23N 18E BL
32 23N 18E BL
32 23N 18E BL
32 23N 18E BL
32 23N 18E BL
33 23N 18E BL
33 23N 18E BL
33 23N 18E BL

SESE

					33	23N	18E	BL		
					34	23N	18E	BL		
41T 30140011	ACTV	USE	ST	07/11/1935	1	23N	19E	BL	MISSOURI RIVER	USA (DEPT OF INTERIOR BUREAU OF LAND MGMT)
					1	23N	19E	BL		
					1	23N	19E	BL		
					3	23N	19E	BL		
					3	23N	19E	BL		
					3	23N	19E	BL		
					3	23N	19E	BL		
					4	23N	19E	BL		
					4	23N	19E	BL		
41T 30140012	ACTV	USE	ST	07/11/1935	5	23N	20E	BL	MISSOURI RIVER	USA (DEPT OF INTERIOR BUREAU OF LAND MGMT)
					5	23N	20E	BL		
					5	23N	20E	BL		
					6	23N	20E	BL		
					6	23N	20E	BL		
					6	23N	20E	BL		
					6	23N	20E	BL		

DEPARTMENT OF NATURAL RESOURCES AND CONSERVATION

INTERLOCUTORY

MISSOURI RIVER, FROM MARIAS RIVER TO & INCLUDING BULLWHACKER CREEK (BASIN 41T)

LIST OF CLAIMS BY SOURCE AND ENFORCEABLE PRIORITY DATE

TRIBUTARY VALUES: MP= Manmade Pit, NP=Natural Pit, SD=Secondary Diversion, SI=Subirrigation, SP=Spring, WS=Waste & Seepage, UT=Unnamed Tributary

WATER RIGHT #	VERSION STATUS	HISTORICAL TYPE	USE	FLOW RATE	ENFORCEABLE PRIORITY DATE	POINT OF DIVERSION				TRIBUTARY	SOURCE NAME	OWNER NAME
						QTR	SEC	SEC	TWP			
41T 30140013	ACTV	USE	ST		07/11/1935		1	23N	20E	BL	MISSOURI RIVER	USA (DEPT OF INTERIOR BUREAU OF LAND MGMT)
							1	23N	20E	BL		
							1	23N	20E	BL		
							1	23N	20E	BL		
							2	23N	20E	BL		
							2	23N	20E	BL		
							2	23N	20E	BL		
							4	23N	20E	BL		
							5	23N	20E	BL		
							5	23N	20E	BL		
							9	23N	20E	BL		
							9	23N	20E	BL		
							9	23N	20E	BL		
							10	23N	20E	BL		
							10	23N	20E	BL		
							10	23N	20E	BL		
							10	23N	20E	BL		
							11	23N	20E	BL		
							6	23N	21E	BL		
							31	24N	21E	BL		
	31	24N	21E	BL								

DEPARTMENT OF NATURAL RESOURCES AND CONSERVATION

INTERLOCUTORY

MISSOURI RIVER, FROM MARIAS RIVER TO & INCLUDING BULLWHACKER CREEK (BASIN 41T)

LIST OF CLAIMS BY SOURCE AND ENFORCEABLE PRIORITY DATE

TRIBUTARY VALUES: MP= Manmade Pit, NP=Natural Pit, SD=Secondary Diversion, SI=Subirrigation, SP=Spring, WS=Waste & Seepage, UT=Unnamed Tributary

WATER RIGHT #	VERSION STATUS	HISTORICAL TYPE	USE	FLOW RATE	ENFORCEABLE PRIORITY DATE	QTR	POINT OF DIVERSION				TRIBUTARY	SOURCE NAME	OWNER NAME
							SEC	TWP	RGE	CNTY			
41T 30140014	ACTV	USE	ST		07/11/1935		3	23N	21E	BL	MISSOURI RIVER	USA (DEPT OF INTERIOR BUREAU OF LAND MGMT)	
							4	23N	21E	BL			
							4	23N	21E	BL			
							4	23N	21E	BL			
							4	23N	21E	BL			
							5	23N	21E	BL			
							5	23N	21E	BL			
							5	23N	21E	BL			
							31	24N	21E	BL			
							31	24N	21E	BL			
							31	24N	21E	BL			
							32	24N	21E	BL			
							32	24N	21E	BL			
41T 30140411	ACTV	USE	ST		07/11/1935		SESW	19	23N	17E	CH	MISSOURI RIVER	USA (DEPT OF INTERIOR BUREAU OF LAND MGMT)
								20	23N	17E	CH		
								20	23N	17E	CH		
								21	23N	17E	CH		
								21	23N	17E	CH		
41T 30140929	ACTV	USE	ST		07/11/1935			3	22N	15E	FE	MISSOURI RIVER	USA (DEPT OF INTERIOR BUREAU OF LAND MGMT)
								3	22N	15E	FE		
								32	23N	15E	CH		
								32	23N	15E	FE		
								32	23N	15E	FE		

DEPARTMENT OF NATURAL RESOURCES AND CONSERVATION

INTERLOCUTORY

MISSOURI RIVER, FROM MARIAS RIVER TO & INCLUDING BULLWHACKER CREEK (BASIN 41T)

LIST OF CLAIMS BY SOURCE AND ENFORCEABLE PRIORITY DATE

TRIBUTARY VALUES: MP= Manmade Pit, NP=Natural Pit, SD=Secondary Diversion, SI=Subirrigation, SP=Spring, WS=Waste & Seepage, UT=Unnamed Tributary

WATER RIGHT #	VERSION STATUS	HISTORICAL TYPE	USE	FLOW RATE	ENFORCEABLE PRIORITY DATE	POINT OF DIVERSION					TRIBUTARY	SOURCE NAME	OWNER NAME
						QTR	SEC	TWP	RGE	CNTY			
41T 30140930	ACTV	USE	ST		07/11/1935		19	23N	17E	FE	MISSOURI RIVER	USA (DEPT OF INTERIOR BUREAU OF LAND MGMT)	
							19	23N	17E	FE			
							20	23N	17E	FE			
							20	23N	17E	FE			
							20	23N	17E	FE			
							20	23N	17E	FE			
							22	23N	17E	FE			
							27	23N	17E	FE			
							27	23N	17E	FE			
							27	23N	17E	FE			
							28	23N	17E	FE			
							28	23N	17E	FE			
							28	23N	17E	FE			
							28	23N	17E	FE			
							29	23N	17E	FE			
41T 30140931	ACTV	USE	ST		07/11/1935		24	23N	18E	FE	MISSOURI RIVER	USA (DEPT OF INTERIOR BUREAU OF LAND MGMT)	
							24	23N	18E	FE			
							24	23N	18E	FE			
							24	23N	18E	FE			
							25	23N	18E	FE			
							26	23N	18E	FE			
							26	23N	18E	FE			
							26	23N	18E	FE			
							26	23N	18E	FE			
							27	23N	18E	FE			

1 23N 19E FE
 1 23N 19E FE
 1 23N 19E FE
 1 23N 19E FE
 2 23N 19E FE
 2 23N 19E FE
 2 23N 19E FE
 2 23N 19E FE
 3 23N 19E FE
 3 23N 19E FE
 3 23N 19E FE
 3 23N 19E FE
 4 23N 19E FE
 9 23N 19E FE
 9 23N 19E FE
 10 23N 19E FE
 10 23N 19E FE
 10 23N 19E FE
 17 23N 19E FE
 17 23N 19E FE
 17 23N 19E FE
 19 23N 19E FE
 19 23N 19E FE
 19 23N 19E FE
 19 23N 19E FE
 20 23N 19E FE
 20 23N 19E FE
 20 23N 19E FE
 6 23N 20E FE
 6 23N 20E FE
 27 23N 18E FE
 27 23N 18E FE
 33 23N 18E FE
 33 23N 18E FE
 33 23N 18E FE

SWSW

41T 30140932 ACTV USE ST 07/11/1935

MISSOURI RIVER USA (DEPT OF INTERIOR
 BUREAU OF LAND MGMT)

DEPARTMENT OF NATURAL RESOURCES AND CONSERVATION

INTERLOCUTORY

MISSOURI RIVER, FROM MARIAS RIVER TO & INCLUDING BULLWHACKER CREEK (BASIN 41T)

LIST OF CLAIMS BY SOURCE AND ENFORCEABLE PRIORITY DATE

TRIBUTARY VALUES: MP= Manmade Pit, NP=Natural Pit, SD=Secondary Diversion, SI=Subirrigation, SP=Spring, WS=Waste & Seepage, UT=Unnamed Tributary

WATER RIGHT #	VERSION STATUS	HISTORICAL TYPE	USE	FLOW RATE	ENFORCEABLE PRIORITY DATE	POINT OF DIVERSION					TRIBUTARY	SOURCE NAME	OWNER NAME
						QTR	SEC	SEC	TWP	RGE			
41T 30140933	ACTV	USE	ST		07/11/1935		23	23N	17E	FE	MISSOURI RIVER	USA (DEPT OF INTERIOR BUREAU OF LAND MGMT)	
							25	23N	17E	FE			
							25	23N	17E	FE			
							25	23N	17E	FE			
							25	23N	17E	FE			
							25	23N	17E	FE			
							NWNW	26	23N	17E			FE
							26	23N	17E	FE			
							26	23N	17E	FE			
							26	23N	17E	FE			
							26	23N	17E	FE			
							30	23N	18E	FE			
							31	23N	18E	FE			
							31	23N	18E	FE			
							31	23N	18E	FE			
							31	23N	18E	FE			
							32	23N	18E	FE			
							32	23N	18E	FE			
							32	23N	18E	FE			
							32	23N	18E	FE			
	32	23N	18E	FE									
	33	23N	18E	FE									

DEPARTMENT OF NATURAL RESOURCES AND CONSERVATION

INTERLOCUTORY

MISSOURI RIVER, FROM MARIAS RIVER TO & INCLUDING BULLWHACKER CREEK (BASIN 41T)

LIST OF CLAIMS BY SOURCE AND ENFORCEABLE PRIORITY DATE

TRIBUTARY VALUES: MP= Manmade Pit, NP=Natural Pit, SD=Secondary Diversion, SI=Subirrigation, SP=Spring, WS=Waste & Seepage, UT=Unnamed Tributary

WATER RIGHT #	VERSION STATUS	HISTORICAL TYPE	USE	FLOW RATE	ENFORCEABLE PRIORITY DATE	POINT OF DIVERSION					TRIBUTARY	SOURCE NAME	OWNER NAME
						QTR	SEC	SEC	TWP	RGE			
41T 30140412	ACTV	USE	ST		03/16/1938			4	23N	14E	CH	MISSOURI RIVER	USA (DEPT OF INTERIOR BUREAU OF LAND MGMT)
								4	23N	14E	CH		
								5	23N	14E	CH		
								5	23N	14E	CH		
								10	23N	14E	CH		
								10	23N	14E	CH		
								10	23N	14E	CH		
								10	23N	14E	CH		
								30	24N	14E	CH		
								30	24N	14E	CH		
								30	24N	14E	CH		
								31	24N	14E	CH		
								31	24N	14E	CH		
								31	24N	14E	CH		
								31	24N	14E	CH		
41T 30140413	ACTV	USE	ST		03/16/1938			12	23N	14E	CH	MISSOURI RIVER	USA (DEPT OF INTERIOR BUREAU OF LAND MGMT)
								12	23N	14E	CH		
								13	23N	14E	CH		

TRIBUTARY VALUES: MP= Manmade Pit, NP=Natural Pit, SD=Secondary Diversion, SI=Subirrigation, SP=Spring, WS=Waste & Seepage, UT=Unnamed Tributary

WATER RIGHT #	VERSION STATUS	HISTORICAL TYPE	USE	FLOW RATE	ENFORCEABLE PRIORITY DATE	POINT OF DIVERSION				TRIBUTARY	SOURCE NAME	OWNER NAME	
						QTR	SEC	SEC	TWP RGE CNTY				
41T 30140414	ACTV	USE	ST		03/16/1938		1	22N	15E	CH	MISSOURI RIVER	USA (DEPT OF INTERIOR BUREAU OF LAND MGMT)	
							1	22N	15E	CH			
							1	22N	15E	CH			
							1	22N	15E	CH			
							2	22N	15E	CH			
							2	22N	15E	CH			
							2	22N	15E	CH			
							2	22N	15E	CH			
							4	22N	15E	CH			
							4	22N	15E	CH			
							4	22N	15E	CH			
							4	22N	15E	CH			
							5	22N	15E	CH			
							6	22N	16E	CH			
							6	22N	16E	CH			
							6	22N	16E	CH			
							30	23N	15E	CH			
							30	23N	15E	CH			
							30	23N	15E	CH			
							30	23N	15E	CH			
							31	23N	15E	CH			
							31	23N	15E	CH			
							31	23N	15E	CH			
							NWSE	32	23N	15E			CH
								32	23N	15E			CH
								32	23N	15E			CH
								32	23N	15E			CH
								32	23N	15E			CH
							SESE	33	23N	15E			CH
							SWSE	33	23N	15E			CH
							SWSW	33	23N	15E			CH
								32	23N	16E			CH
		32	23N	16E	CH								

DEPARTMENT OF NATURAL RESOURCES AND CONSERVATION
INTERLOCUTORY
MISSOURI RIVER, FROM MARIAS RIVER TO & INCLUDING BULLWHACKER CREEK (BASIN 41T)
LIST OF CLAIMS BY SOURCE AND ENFORCEABLE PRIORITY DATE

TRIBUTARY VALUES: MP= Manmade Pit, NP=Natural Pit, SD=Secondary Diversion, SI=Subirrigation, SP=Spring, WS=Waste & Seepage, UT=Unnamed Tributary

WATER RIGHT #	VERSION STATUS	HISTORICAL TYPE	USE	FLOW RATE	ENFORCEABLE PRIORITY DATE	POINT OF DIVERSION					TRIBUTARY	SOURCE NAME	OWNER NAME
						QTR	SEC	TWP	RGE	CNTY			
41T 30140415	ACTV	USE	ST		03/16/1938		32	23N	16E	CH	MISSOURI RIVER	USA (DEPT OF INTERIOR BUREAU OF LAND MGMT)	
							32	23N	16E	CH			
41T 30140416	ACTV	USE	ST		03/16/1938		25	24N	13E	CH	MISSOURI RIVER	USA (DEPT OF INTERIOR BUREAU OF LAND MGMT)	
							25	24N	13E	CH			
							25	24N	13E	CH			
							25	24N	13E	CH			
							26	24N	13E	CH			
41T 30140417	ACTV	USE	ST		03/16/1938		10	24N	13E	CH	MISSOURI RIVER	USA (DEPT OF INTERIOR BUREAU OF LAND MGMT)	
							15	24N	13E	CH			
							21	24N	13E	CH			
							22	24N	13E	CH			
							22	24N	13E	CH			
							5	25N	13E	CH			
							28	25N	13E	CH			
							28	25N	13E	CH			
							33	25N	13E	CH			
							33	25N	13E	CH			
							33	25N	13E	CH			
41T 30140418	ACTV	USE	ST		03/16/1938		30	26N	13E	CH	MISSOURI RIVER	USA (DEPT OF INTERIOR BUREAU OF LAND MGMT)	
41T 30140419	ACTV	USE	ST		03/16/1938		9	26N	11E	CH	MISSOURI RIVER	USA (DEPT OF INTERIOR BUREAU OF LAND MGMT)	
							10	26N	11E	CH			
							10	26N	11E	CH			
41T 30140420	ACTV	USE	ST		03/16/1938		22	24N	13E	CH	MISSOURI RIVER	USA (DEPT OF INTERIOR BUREAU OF LAND MGMT)	
							22	24N	13E	CH			
41T 30140421	ACTV	USE	ST		03/16/1938		30	26N	11E	CH	MISSOURI RIVER	USA (DEPT OF INTERIOR BUREAU OF LAND MGMT)	

DEPARTMENT OF NATURAL RESOURCES AND CONSERVATION

INTERLOCUTORY

MISSOURI RIVER, FROM MARIAS RIVER TO & INCLUDING BULLWHACKER CREEK (BASIN 41T)

LIST OF CLAIMS BY SOURCE AND ENFORCEABLE PRIORITY DATE

TRIBUTARY VALUES: MP= Manmade Pit, NP=Natural Pit, SD=Secondary Diversion, SI=Subirrigation, SP=Spring, WS=Waste & Seepage, UT=Unnamed Tributary

WATER RIGHT #	VERSION STATUS	HISTORICAL TYPE	USE	FLOW RATE	ENFORCEABLE PRIORITY DATE	QTR	POINT OF DIVERSION				TRIBUTARY	SOURCE NAME	OWNER NAME
							SEC	TWP	RGE	CNTY			
41T 30140422	ACTV	USE	ST		03/16/1938		22	24N	13E	CH	MISSOURI RIVER	USA (DEPT OF INTERIOR BUREAU OF LAND MGMT)	
							23	24N	13E	CH			
							23	24N	13E	CH			
							25	24N	13E	CH			
							25	24N	13E	CH			
							25	24N	13E	CH			
							25	24N	13E	CH			
							26	24N	13E	CH			
							26	24N	13E	CH			
							26	24N	13E	CH			
41T 30140423	ACTV	USE	ST		03/16/1938	NENE	12	26N	12E	CH	MISSOURI RIVER	USA (DEPT OF INTERIOR BUREAU OF LAND MGMT)	
							25	26N	12E	CH			
							31	26N	13E	CH			
41T 30140424	ACTV	USE	ST		03/16/1938		4	24N	13E	CH	MISSOURI RIVER	USA (DEPT OF INTERIOR BUREAU OF LAND MGMT)	
							4	24N	13E	CH			
							9	24N	13E	CH			
							9	24N	13E	CH			
41T 30140425	ACTV	USE	ST		03/16/1938		22	24N	13E	CH	MISSOURI RIVER	USA (DEPT OF INTERIOR BUREAU OF LAND MGMT)	
							22	24N	13E	CH			
							22	24N	13E	CH			
							22	24N	13E	CH			
41T 30140426	ACTV	USE	ST		03/16/1938		22	26N	11E	CH	MISSOURI RIVER	USA (DEPT OF INTERIOR BUREAU OF LAND MGMT)	
41T 30140427	ACTV	USE	ST		03/16/1938	SESW	5	25N	13E	CH	MISSOURI RIVER	USA (DEPT OF INTERIOR BUREAU OF LAND MGMT)	
							8	25N	13E	CH			
							8	25N	13E	CH			
							21	25N	13E	CH			
							33	25N	13E	CH			

DEPARTMENT OF NATURAL RESOURCES AND CONSERVATION

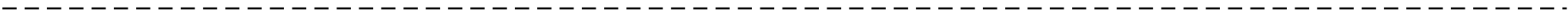
INTERLOCUTORY

MISSOURI RIVER, FROM MARIAS RIVER TO & INCLUDING BULLWHACKER CREEK (BASIN 41T)

LIST OF CLAIMS BY SOURCE AND ENFORCEABLE PRIORITY DATE

TRIBUTARY VALUES: MP= Manmade Pit, NP=Natural Pit, SD=Secondary Diversion, SI=Subirrigation, SP=Spring, WS=Waste & Seepage, UT=Unnamed Tributary

WATER RIGHT #	VERSION STATUS	HISTORICAL TYPE	USE	FLOW RATE	ENFORCEABLE PRIORITY DATE	POINT OF DIVERSION					TRIBUTARY	SOURCE NAME	OWNER NAME
						QTR	SEC	TWP	RGE	CNTY			
41T 30127508	ACTV	USE	ST		06/30/1943	SWSE	6	26N	12E	CH	MISSOURI RIVER	VIRGELLE VALLEY RANCH INC	
						SESE	6	26N	12E	CH			
						SWSW	5	26N	12E	CH			
						SESW	5	26N	12E	CH			
						SWSE	5	26N	12E	CH			
						NWSESE	5	26N	12E	CH			
						NWNWSW	4	26N	12E	CH			
						SWNW	4	26N	12E	CH			
						SENW	4	26N	12E	CH			
						SENE	4	26N	12E	CH			
						SWNW	3	26N	12E	CH			
						NENW	3	26N	12E	CH			
						NESW	2	26N	12E	CH			
						NWSESE	2	26N	12E	CH			
						NESWSE	2	26N	12E	CH			
SWSESE	2	26N	12E	CH									
E2NESE	5	26N	12E	CH									
41T 30128035	ACTV	USE	ST		12/31/1956	N2	3	22N	15E	CH	MISSOURI RIVER	BITZ, ANN K BITZ, LARRY A	
41T 30112923	ACTV	USE	ST		12/31/1958	S2SE	23	23N	16E	CH	MISSOURI RIVER	WORTMAN, AMY	
						SWSW	24	23N	16E	CH			
						NENE	25	23N	16E	CH			
						NENW	25	23N	16E	CH			
						N2N2NE	26	23N	16E	CH			
						NWNW	25	23N	16E	CH			
						NENW	26	23N	16E	CH			
NWNW	30	23N	17E	CH									



DEPARTMENT OF NATURAL RESOURCES AND CONSERVATION

INTERLOCUTORY

MISSOURI RIVER, FROM MARIAS RIVER TO & INCLUDING BULLWHACKER CREEK (BASIN 41T)

LIST OF CLAIMS BY SOURCE AND ENFORCEABLE PRIORITY DATE

TRIBUTARY VALUES: MP= Manmade Pit, NP=Natural Pit, SD=Secondary Diversion, SI=Subirrigation, SP=Spring, WS=Waste & Seepage, UT=Unnamed Tributary

WATER RIGHT #	VERSION STATUS	HISTORICAL TYPE	USE	FLOW RATE	ENFORCEABLE PRIORITY DATE	POINT OF DIVERSION					TRIBUTARY	SOURCE NAME	OWNER NAME
						QTR	SEC	TWP	RGE	CNTY			
41T 30143496	ACTV	USE	ST		11/10/1919	W2NWSW	10	23N	18E	BL	UT	MISSOURI RIVER	AMERICAN PRAIRIE FOUNDATION
						SWSW	10	23N	18E	BL			
						SESW	10	23N	18E	BL			
						W2SWSE	10	23N	18E	BL			
41T 30125883	ACTV	USE	ST		12/31/1920	SENWSW	24	24N	13E	CH	UT	MISSOURI RIVER	IX RANCH COMPANY LLC
						NENSW	24	24N	13E	CH			
						SESENW	24	24N	13E	CH			
						NWNWSE	24	24N	13E	CH			
						NESW	24	24N	13E	CH			
41T 30140026	ACTV	USE	ST		07/11/1935	NENE	23	23N	17E	BL	UT	MISSOURI RIVER	USA (DEPT OF INTERIOR BUREAU OF LAND MGMT)
						SENE	23	23N	17E	BL			
						NENW	24	23N	17E	BL			
						NWNE	24	23N	17E	BL			
						NWNW	24	23N	17E	BL			

DEPARTMENT OF NATURAL RESOURCES AND CONSERVATION

INTERLOCUTORY

MISSOURI RIVER, FROM MARIAS RIVER TO & INCLUDING BULLWHACKER CREEK (BASIN 41T)

LIST OF CLAIMS BY SOURCE AND ENFORCEABLE PRIORITY DATE

TRIBUTARY VALUES: MP= Manmade Pit, NP=Natural Pit, SD=Secondary Diversion, SI=Subirrigation, SP=Spring, WS=Waste & Seepage, UT=Unnamed Tributary

WATER RIGHT #	VERSION STATUS	HISTORICAL TYPE	USE	FLOW RATE	ENFORCEABLE PRIORITY DATE	POINT OF DIVERSION					TRIBUTARY	SOURCE NAME	OWNER NAME
						QTR	SEC	TWP	RGE	CNTY			
41T 30140027	ACTV	USE	ST		07/11/1935	NESW	2	23N	18E	BL	UT	MISSOURI RIVER	USA (DEPT OF INTERIOR BUREAU OF LAND MGMT)
						NWSW	2	23N	18E	BL			
						SENW	2	23N	18E	BL			
						SESW	2	23N	18E	BL			
						SWNW	2	23N	18E	BL			
						SWSW	2	23N	18E	BL			
							2	23N	18E	BL			
							2	23N	18E	BL			
						NESW	11	23N	18E	BL			
						NWNW	11	23N	18E	BL			
						SENW	11	23N	18E	BL			
						SWNW	11	23N	18E	BL			
						NESW	35	24N	18E	BL			
						NWSE	35	24N	18E	BL			
						SWSE	35	24N	18E	BL			
						41T 30140028	ACTV	USE	ST				
	2	23N	18E	BL									
	2	23N	18E	BL									
NESE	35	24N	18E	BL									
NWSE	35	24N	18E	BL									
SWSE	35	24N	18E	BL									

DEPARTMENT OF NATURAL RESOURCES AND CONSERVATION

INTERLOCUTORY

MISSOURI RIVER, FROM MARIAS RIVER TO & INCLUDING BULLWHACKER CREEK (BASIN 41T)

LIST OF CLAIMS BY SOURCE AND ENFORCEABLE PRIORITY DATE

TRIBUTARY VALUES: MP= Manmade Pit, NP=Natural Pit, SD=Secondary Diversion, SI=Subirrigation, SP=Spring, WS=Waste & Seepage, UT=Unnamed Tributary

WATER RIGHT #	VERSION STATUS	HISTORICAL TYPE	USE	FLOW RATE	ENFORCEABLE PRIORITY DATE	POINT OF DIVERSION					TRIBUTARY	SOURCE NAME	OWNER NAME
						QTR	SEC	TWP	RGE	CNTY			
41T 30140029	ACTV	USE	ST		07/11/1935	NESE	21	24N	19E	BL	UT	MISSOURI RIVER	USA (DEPT OF INTERIOR BUREAU OF LAND MGMT)
						NWSE	21	24N	19E	BL			
						NESW	22	24N	19E	BL			
						NWSW	22	24N	19E	BL			
						SESW	22	24N	19E	BL			
						NWSW	25	24N	19E	BL			
						SWNW	25	24N	19E	BL			
						NWSW	28	24N	19E	BL			
						SESW	28	24N	19E	BL			
						SWSE	28	24N	19E	BL			
						SWSW	28	24N	19E	BL			
						NESE	29	24N	19E	BL			
						NWSE	29	24N	19E	BL			
						NENE	33	24N	19E	BL			
						NWNE	33	24N	19E	BL			
						NENW	34	24N	19E	BL			
						NWNW	34	24N	19E	BL			
						SENE	34	24N	19E	BL			
						SENW	34	24N	19E	BL			
41T 30140030	ACTV	USE	ST		07/11/1935	NWNE	21	24N	19E	BL	UT	MISSOURI RIVER	USA (DEPT OF INTERIOR BUREAU OF LAND MGMT)

DEPARTMENT OF NATURAL RESOURCES AND CONSERVATION

INTERLOCUTORY

MISSOURI RIVER, FROM MARIAS RIVER TO & INCLUDING BULLWHACKER CREEK (BASIN 41T)

LIST OF CLAIMS BY SOURCE AND ENFORCEABLE PRIORITY DATE

TRIBUTARY VALUES: MP= Manmade Pit, NP=Natural Pit, SD=Secondary Diversion, SI=Subirrigation, SP=Spring, WS=Waste & Seepage, UT=Unnamed Tributary

WATER RIGHT #	VERSION STATUS	HISTORICAL TYPE	USE	FLOW RATE	ENFORCEABLE PRIORITY DATE	POINT OF DIVERSION					TRIBUTARY	SOURCE NAME	OWNER NAME
						QTR	SEC	TWP	RGE	CNTY			
41T 30140031	ACTV	USE	ST		07/11/1935	NESE	23	23N	17E	BL	UT	MISSOURI RIVER	USA (DEPT OF INTERIOR BUREAU OF LAND MGMT)
						SENE	23	23N	17E	BL			
						SESE	23	23N	17E	BL			
						SWSE	23	23N	17E	BL			
							23	23N	17E	BL			
						NENW	24	23N	17E	BL			
						NWNW	24	23N	17E	BL			
							26	23N	17E	BL			
						SENE	21	23N	18E	BL			
						SWNE	21	23N	18E	BL			
						NESE	22	23N	18E	BL			
						NWSE	22	23N	18E	BL			
						SENE	22	23N	18E	BL			
						SESE	22	23N	18E	BL			
						SWNE	22	23N	18E	BL			
						SWNW	22	23N	18E	BL			
41T 30140032	ACTV	USE	ST		07/11/1935	NESW	11	23N	18E	BL	UT	MISSOURI RIVER	USA (DEPT OF INTERIOR BUREAU OF LAND MGMT)
						NWSE	11	23N	18E	BL			
						SESE	11	23N	18E	BL			
						SWSE	11	23N	18E	BL			
						NESW	13	23N	18E	BL			
						NWSW	13	23N	18E	BL			
						SESW	13	23N	18E	BL			
						SWNW	13	23N	18E	BL			
						SWSE	13	23N	18E	BL			
						NENE	14	23N	18E	BL			
						SENE	14	23N	18E	BL			

41T 30140033	ACTV	USE	ST	07/11/1935	SESE	13	23N	18E	BL	UT	MISSOURI RIVER	USA (DEPT OF INTERIOR BUREAU OF LAND MGMT)
					SWSE	13	23N	18E	BL			
					NWNE	24	23N	18E	BL			
					NESW	18	23N	19E	BL			
					NWSE	18	23N	19E	BL			
					SWSE	18	23N	19E	BL			
						19	23N	19E	BL			
41T 30140034	ACTV	USE	ST	07/11/1935		1	23N	19E	BL	UT	MISSOURI RIVER	USA (DEPT OF INTERIOR BUREAU OF LAND MGMT)
						1	23N	19E	BL			
						1	23N	19E	BL			
					SENW	6	23N	20E	BL			
						6	23N	20E	BL			
						6	23N	20E	BL			
						6	23N	20E	BL			
						6	23N	20E	BL			
					SENW	31	24N	20E	BL			
						31	24N	20E	BL			
						31	24N	20E	BL			
						31	24N	20E	BL			
						31	24N	20E	BL			
						31	24N	20E	BL			
41T 30140943	ACTV	USE	ST	07/11/1935		3	22N	19E	FE	UT	MISSOURI RIVER	USA (DEPT OF INTERIOR BUREAU OF LAND MGMT)
						3	22N	19E	FE			
					NESE	32	23N	19E	FE			
					SENE	32	23N	19E	FE			
					NESE	33	23N	19E	FE			
					NESW	33	23N	19E	FE			
					NWSE	33	23N	19E	FE			
					NWSW	33	23N	19E	FE			
					SESE	33	23N	19E	FE			
					SWNW	33	23N	19E	FE			
41T 30140944	ACTV	USE	ST	07/11/1935	NESW	18	23N	20E	FE	UT	MISSOURI RIVER	USA (DEPT OF INTERIOR BUREAU OF LAND MGMT)
					SESW	18	23N	20E	FE			
41T 30140445	ACTV	USE	ST	03/16/1938	NWNW	11	25N	10E	CH	UT	MISSOURI RIVER	USA (DEPT OF INTERIOR BUREAU OF LAND MGMT)
41T 30140446	ACTV	USE	ST	03/16/1938	NESW	26	23N	15E	CH	UT	MISSOURI RIVER	USA (DEPT OF INTERIOR BUREAU OF LAND MGMT)

DEPARTMENT OF NATURAL RESOURCES AND CONSERVATION

INTERLOCUTORY

MISSOURI RIVER, FROM MARIAS RIVER TO & INCLUDING BULLWHACKER CREEK (BASIN 41T)

LIST OF CLAIMS BY SOURCE AND ENFORCEABLE PRIORITY DATE

TRIBUTARY VALUES: MP= Manmade Pit, NP=Natural Pit, SD=Secondary Diversion, SI=Subirrigation, SP=Spring, WS=Waste & Seepage, UT=Unnamed Tributary

WATER RIGHT #	VERSION STATUS	HISTORICAL TYPE	USE	FLOW RATE	ENFORCEABLE PRIORITY DATE	POINT OF DIVERSION				TRIBUTARY	SOURCE NAME	OWNER NAME	
						QTR	SEC	TWP	RGE				CNTY
41T 30140430	ACTV	USE	ST		03/16/1938	SESE	33	24N	13E	CH	MUD SPRING COULEE	USA (DEPT OF INTERIOR BUREAU OF LAND MGMT)	
						NWSW	34	24N	13E	CH			
41T 30140431	ACTV	USE	ST		03/16/1938	NWSE	27	24N	13E	CH	MUD SPRING COULEE	USA (DEPT OF INTERIOR BUREAU OF LAND MGMT)	
						SENW	27	24N	13E	CH			
						SWNE	27	24N	13E	CH			
41T 30110327	ACTV	USE	ST		12/19/1899	S2SE	34	26N	12E	CH	RATTLESNAKE COULEE	MONTANA STATE BOARD OF LAND COMMISSIONERS	
41T 30140432	ACTV	USE	ST		03/16/1938	NWNW	25	26N	12E	CH	RATTLESNAKE COULEE	USA (DEPT OF INTERIOR BUREAU OF LAND MGMT)	
						NWNE	35	26N	12E	CH			
41T 30140433	ACTV	USE	ST		03/16/1938	SESE	10	25N	12E	CH	RATTLESNAKE COULEE	USA (DEPT OF INTERIOR BUREAU OF LAND MGMT)	
41T 30140434	ACTV	USE	ST		03/16/1938	NENW	14	25N	12E	CH	RATTLESNAKE COULEE	USA (DEPT OF INTERIOR BUREAU OF LAND MGMT)	
						NWNW	14	25N	12E	CH			
41T 30110339	ACTV	USE	ST		05/15/1896	SENE	16	27N	17E	CH	RHUE CREEK	MONTANA STATE BOARD OF LAND COMMISSIONERS	
						E2SESW	16	27N	17E	CH			
41T 30127001	ACTV	USE	ST		03/01/1929	NWNW	29	27N	17E	CH	RHUE CREEK	WEAVER, ALAN E	
						SWNW	29	27N	17E	CH		WEAVER, RACHEL	
41T 30124611	ACTV	USE	ST		09/24/1903	SWSESW	33	27N	17E	CH	SP	RHUE CREEK	WEAVER, DON

DEPARTMENT OF NATURAL RESOURCES AND CONSERVATION

INTERLOCUTORY

MISSOURI RIVER, FROM MARIAS RIVER TO & INCLUDING BULLWHACKER CREEK (BASIN 41T)

LIST OF CLAIMS BY SOURCE AND ENFORCEABLE PRIORITY DATE

TRIBUTARY VALUES: MP= Manmade Pit, NP=Natural Pit, SD=Secondary Diversion, SI=Subirrigation, SP=Spring, WS=Waste & Seepage, UT=Unnamed Tributary

WATER RIGHT #	VERSION STATUS	HISTORICAL TYPE	USE	FLOW RATE	ENFORCEABLE PRIORITY DATE	POINT OF DIVERSION					TRIBUTARY	SOURCE NAME	OWNER NAME
						QTR	SEC	TWP	RGE	CNTY			
41T 30127001	ACTV	USE	ST		03/01/1929	NENE	29	27N	17E	CH	UT	RHUE CREEK	WEAVER, ALAN E
						SENE	29	27N	17E	CH			WEAVER, RACHEL
						NWNE	29	27N	17E	CH			
						SWNE	29	27N	17E	CH			
						NENW	29	27N	17E	CH			
						SENW	29	27N	17E	CH			
						NWSW	29	27N	17E	CH			
						NESW	29	27N	17E	CH			
						SWSW	29	27N	17E	CH			
						SESW	29	27N	17E	CH			
					NWNW	28	27N	17E	CH				
					NWNW	29	27N	17E	CH				

41T 30110310	ACTV	USE	ST		08/23/1827	NESW	20	21N	19E	FE		ROSE CREEK	MONTANA STATE BOARD OF LAND COMMISSIONERS
41T 30140935	ACTV	USE	ST		07/11/1935	NESE	29	21N	19E	FE		ROSE CREEK	USA (DEPT OF INTERIOR BUREAU OF LAND MGMT)
						SESE	29	21N	19E	FE			
41T 30140936	ACTV	USE	ST		07/11/1935	NWNW	33	21N	19E	FE		ROSE CREEK	USA (DEPT OF INTERIOR BUREAU OF LAND MGMT)
						SWNW	33	21N	19E	FE			

41T 30128037	ACTV	USE	ST		03/01/1935	SWSW	11	24N	15E	CH		SAGE COULEE	BITZ, ANN K
						S2SE	10	24N	15E	CH		BITZ, LARRY A	
						E2NW	15	24N	15E	CH			
						SWNW	15	24N	15E	CH			
						SESENE	16	24N	15E	CH			
						NESE	16	24N	15E	CH			
					SWSE	16	24N	15E	CH				

DEPARTMENT OF NATURAL RESOURCES AND CONSERVATION

INTERLOCUTORY

MISSOURI RIVER, FROM MARIAS RIVER TO & INCLUDING BULLWHACKER CREEK (BASIN 41T)

LIST OF CLAIMS BY SOURCE AND ENFORCEABLE PRIORITY DATE

TRIBUTARY VALUES: MP= Manmade Pit, NP=Natural Pit, SD=Secondary Diversion, SI=Subirrigation, SP=Spring, WS=Waste & Seepage, UT=Unnamed Tributary

WATER RIGHT #	VERSION STATUS	HISTORICAL TYPE	USE	FLOW RATE	ENFORCEABLE PRIORITY DATE	POINT OF DIVERSION					TRIBUTARY	SOURCE NAME	OWNER NAME
						QTR	SEC	TWP	RGE	CNTY			
41T 30125878	ACTV	USE	ST		12/31/1890	S2S2	7	25N	17E	CH		SAND CREEK	IX RANCH COMPANY LLC
						W2NE	6	25N	17E	CH			
						NE	18	25N	17E	CH			
						NESE	18	25N	17E	CH			
41T 30125879	ACTV	USE	ST		12/31/1890	S2SWSE	29	26N	17E	CH		SAND CREEK	IX RANCH COMPANY LLC
41T 30125880	ACTV	USE	ST		12/31/1890	SESENE	6	25N	17E	CH		SAND CREEK	IX RANCH COMPANY LLC
41T 30110325	ACTV	USE	ST		04/29/1896		36	25N	16E	CH		SAND CREEK	MONTANA STATE BOARD OF LAND COMMISSIONERS
						E2E2NE	16	26N	17E	CH			
41T 30140435	ACTV	USE	ST		07/11/1935		6	25N	17E	CH		SAND CREEK	USA (DEPT OF INTERIOR BUREAU OF LAND MGMT)
						SESE	7	25N	17E	CH			
						SWSE	7	25N	17E	CH			
						NENE	18	25N	17E	CH			
						NESE	18	25N	17E	CH			
						NESW	18	25N	17E	CH			
						NWNE	18	25N	17E	CH			
						NWSE	18	25N	17E	CH			
SWNE	18	25N	17E	CH									
41T 30140436	ACTV	USE	ST		07/11/1935	NESE	19	25N	17E	CH		SAND CREEK	USA (DEPT OF INTERIOR BUREAU OF LAND MGMT)
						SESE	19	25N	17E	CH			
						NENE	30	25N	17E	CH			
						NESE	30	25N	17E	CH			
						SENE	30	25N	17E	CH			
						SENE	30	25N	17E	CH			
41T 30140437	ACTV	USE	ST		07/11/1935		7	24N	17E	CH		SAND CREEK	USA (DEPT OF INTERIOR BUREAU OF LAND MGMT)
							31	25N	17E	CH			

MISSOURI RIVER, FROM MARIAS RIVER TO & INCLUDING BULLWHACKER CREEK (BASIN 41T)

LIST OF CLAIMS BY SOURCE AND ENFORCEABLE PRIORITY DATE

TRIBUTARY VALUES: MP= Manmade Pit, NP=Natural Pit, SD=Secondary Diversion, SI=Subirrigation, SP=Spring, WS=Waste & Seepage, UT=Unnamed Tributary

WATER RIGHT #	VERSION STATUS	HISTORICAL TYPE	USE	FLOW RATE	ENFORCEABLE PRIORITY DATE	POINT OF DIVERSION					TRIBUTARY	SOURCE NAME	OWNER NAME
						QTR	SEC	TWP	RGE	CNTY			
41T 30125878	ACTV	USE	ST		12/31/1890	W2NW	19	25N	17E	CH	UT	SAND CREEK	IX RANCH COMPANY LLC
						N2NE	24	25N	16E	CH			
						NW	24	25N	16E	CH			
						N2	23	25N	16E	CH			
						N2	14	25N	16E	CH			
						N2	13	25N	16E	CH			
						SE	13	25N	16E	CH			
						N2SW	13	25N	16E	CH			
						SESW	13	25N	16E	CH			
						N2	18	25N	17E	CH			
						N2S2	18	25N	17E	CH			
						SWSW	18	25N	17E	CH			
						SESE	18	25N	17E	CH			
						W2	17	25N	17E	CH			
						E2	17	25N	17E	CH			
						W2E2	17	25N	17E	CH			
						S2SW	8	25N	17E	CH			
						NE	8	25N	17E	CH			
						NWSW	7	25N	17E	CH			
						E2	12	25N	16E	CH			
						E2	11	25N	16E	CH			
						E2W2	11	25N	16E	CH			
						W2SW	11	25N	16E	CH			
						SE	2	25N	16E	CH			
						W2NW	1	25N	16E	CH			
						SENW	1	25N	16E	CH			
						S2	1	25N	16E	CH			
						SENW	6	25N	17E	CH			
						SE	9	25N	17E	CH			
						SW	31	26N	17E	CH			
						S2	14	25N	16E	CH			

NWSENE	24	25N	16E	CH
NWSW	19	25N	17E	CH
NENWNW	7	25N	17E	CH
N2SE	7	25N	17E	CH
SWNESW	7	25N	17E	CH
W2NE	7	25N	17E	CH
N2SE	8	25N	17E	CH
N2NW	8	25N	17E	CH
NESW	9	25N	17E	CH
S2NW	9	25N	17E	CH
SWNE	9	25N	17E	CH
NENE	9	25N	17E	CH
S2S2	4	25N	17E	CH
NESW	4	25N	17E	CH
SWNW	4	25N	17E	CH
SE	5	25N	17E	CH
NESW	5	25N	17E	CH
E2NW	5	25N	17E	CH
W2NWNE	5	25N	17E	CH
SENE	5	25N	17E	CH
W2SE	6	25N	17E	CH
N2SW	6	25N	17E	CH
SWSWNW	6	25N	17E	CH
NE	1	25N	16E	CH
N2NENW	1	25N	16E	CH
W2SW	33	26N	17E	CH
SWNW	33	26N	17E	CH
S2SE	32	26N	17E	CH
E2SW	32	26N	17E	CH
S2NE	32	26N	17E	CH
NENE	32	26N	17E	CH
NWNW	32	26N	17E	CH
NENE	31	26N	17E	CH
S2SW	29	26N	17E	CH
NWNE	28	26N	17E	CH
SWSE	21	26N	17E	CH

N2SE	21	26N	17E	CH
NE	21	26N	17E	CH
E2SE	16	26N	17E	CH
N2SE	4	25N	17E	CH
SESESW	5	25N	17E	CH
S2NWNW	7	25N	17E	CH
S2SWNW	7	25N	17E	CH
N2NENW	7	25N	17E	CH
N2SENW	7	25N	17E	CH
SWNENW	7	25N	17E	CH
N2NESW	7	25N	17E	CH
NESW	8	25N	17E	CH
N2NWSW	8	25N	17E	CH
S2NWSW	8	25N	17E	CH
NWSESW	9	25N	17E	CH
S2SWSW	6	25N	17E	CH
NWSE	27	26N	17E	BL

41T 30140035 ACTV USE ST 07/11/1935 NWSE 27 26N 17E BL UT SAND CREEK USA (DEPT OF INTERIOR BUREAU OF LAND MGMT)

INTERLOCUTORY

MISSOURI RIVER, FROM MARIAS RIVER TO & INCLUDING BULLWHACKER CREEK (BASIN 41T)

LIST OF CLAIMS BY SOURCE AND ENFORCEABLE PRIORITY DATE

TRIBUTARY VALUES: MP= Manmade Pit, NP=Natural Pit, SD=Secondary Diversion, SI=Subirrigation, SP=Spring, WS=Waste & Seepage, UT=Unnamed Tributary

WATER RIGHT #	VERSION STATUS	HISTORICAL TYPE	USE	FLOW RATE	ENFORCEABLE PRIORITY DATE	POINT OF DIVERSION					TRIBUTARY	SOURCE NAME	OWNER NAME
						QTR	SEC	TWP	RGE	CNTY			
41T 30140447	ACTV	USE	ST		07/11/1935	SESW	1	25N	16E	CH	UT	SAND CREEK	USA (DEPT OF INTERIOR BUREAU OF LAND MGMT)
						SWSW	1	25N	16E	CH			
						SESE	11	25N	16E	CH			
						NENE	12	25N	16E	CH			
						NWNE	12	25N	16E	CH			
						SENE	12	25N	16E	CH			
						NESE	13	25N	16E	CH			
						NESW	13	25N	16E	CH			
						NWNW	13	25N	16E	CH			
						NWSE	13	25N	16E	CH			
						SENW	13	25N	16E	CH			
						SESE	13	25N	16E	CH			
						SWNW	13	25N	16E	CH			
						NENE	23	25N	16E	CH			
						SENE	23	25N	16E	CH			
						SWNW	24	25N	16E	CH			
							8	25N	17E	CH			
							8	25N	17E	CH			
						NESE	9	25N	17E	CH			
						NWSE	9	25N	17E	CH			
							9	25N	17E	CH			
						NENW	17	25N	17E	CH			
						NESW	17	25N	17E	CH			
						SENW	17	25N	17E	CH			
						SESW	17	25N	17E	CH			
						SWSW	17	25N	17E	CH			
SESE	18	25N	17E	CH									
	18	25N	17E	CH									
	19	25N	17E	CH									

DEPARTMENT OF NATURAL RESOURCES AND CONSERVATION

INTERLOCUTORY

MISSOURI RIVER, FROM MARIAS RIVER TO & INCLUDING BULLWHACKER CREEK (BASIN 41T)

LIST OF CLAIMS BY SOURCE AND ENFORCEABLE PRIORITY DATE

TRIBUTARY VALUES: MP= Manmade Pit, NP=Natural Pit, SD=Secondary Diversion, SI=Subirrigation, SP=Spring, WS=Waste & Seepage, UT=Unnamed Tributary

WATER RIGHT #	VERSION STATUS	HISTORICAL TYPE	USE	FLOW RATE	ENFORCEABLE PRIORITY DATE	POINT OF DIVERSION					TRIBUTARY	SOURCE NAME	OWNER NAME
						QTR	SEC	TWP	RGE	CNTY			
41T 30140448	ACTV	USE	ST		07/11/1935		4	25N	17E	CH	UT	SAND CREEK	USA (DEPT OF INTERIOR BUREAU OF LAND MGMT)
41T 30140449	ACTV	USE	ST		07/11/1935	NWSW	24	25N	16E	CH	UT	SAND CREEK	USA (DEPT OF INTERIOR BUREAU OF LAND MGMT)
						SWSW	24	25N	16E	CH			
						NWNW	25	25N	16E	CH			
						NWSE	25	25N	16E	CH			
						SESE	25	25N	16E	CH			
						SWSE	25	25N	16E	CH			
						NENE	19	25N	17E	CH			
						NWNW	20	25N	17E	CH			
						NWSW	20	25N	17E	CH			
					SWNW	20	25N	17E	CH				
41T 30140450	ACTV	USE	ST		07/11/1935	NESW	31	26N	17E	CH		SAND CREEK, WEST FORK	USA (DEPT OF INTERIOR BUREAU OF LAND MGMT)
41T 30125881	ACTV	USE	ST		12/31/1890	S2NWNW	31	26N	17E	CH	UT	SAND CREEK, WEST FORK	IX RANCH COMPANY LLC
						SWSWNW	31	26N	17E	CH			
						NESENW	31	26N	17E	CH			
						SENW	31	26N	17E	CH			
						NWNWNE	31	26N	17E	CH			
						N2NWSW	30	26N	17E	CH			
						N2SESW	30	26N	17E	CH			
						E2SW	30	26N	17E	CH			
						S2SE	30	26N	17E	CH			
						W2NWSW	29	26N	17E	CH			
						NWNENW	20	26N	17E	CH			
						NENENW	20	26N	17E	CH			
						W2NWNW	20	26N	17E	CH			
						S2SWNE	20	26N	17E	CH			

E2NE	20	26N	17E	CH
E2SESW	19	26N	17E	CH
NWSW	19	26N	17E	CH
NESESW	19	26N	17E	CH
SESESW	19	26N	17E	CH
NESWSW	19	26N	17E	CH
NESW	19	26N	17E	CH
S2SWSE	19	26N	17E	CH
NESE	19	26N	17E	CH
W2NW	19	26N	17E	CH
N2NENW	19	26N	17E	CH
W2SENE	19	26N	17E	CH
W2NE	19	26N	17E	CH
NWSE	24	26N	16E	CH
E2NESW	24	26N	16E	CH
NESWNW	24	26N	16E	CH
N2SENW	24	26N	16E	CH
SESENW	24	26N	16E	CH
S2NWNW	24	26N	16E	CH
NENWNE	24	26N	16E	CH
S2SWNE	24	26N	16E	CH
S2SWSE	13	26N	16E	CH
W2SESE	13	26N	16E	CH
NENESE	13	26N	16E	CH
S2NE	13	26N	16E	CH
N2NE	13	26N	16E	CH
NENENW	13	26N	16E	CH
NESENE	18	26N	17E	CH
W2SESE	18	26N	17E	CH
N2SE	18	26N	17E	CH
S2NWSW	18	26N	17E	CH
E2SWSW	18	26N	17E	CH
E2SW	18	26N	17E	CH
S2SWSE	17	26N	17E	CH
NWSE	17	26N	17E	CH
E2SE	17	26N	17E	CH

SENESEW 17 26N 17E CH
 NWSWSW 17 26N 17E CH
 S2SWSW 17 26N 17E CH
 SESW 17 26N 17E CH
 SWSE 12 26N 16E CH
 SESESW 12 26N 16E CH

41T 30140438	ACTV	USE	ST	03/16/1938	SENESEW	1	25N	13E	CH		SHEEP COULEE	USA (DEPT OF INTERIOR BUREAU OF LAND MGMT)
41T 30119977	ACTV	USE	ST	12/31/1954	NENENE	31	26N	14E	CH		SHEEP COULEE	DARLINGTON, KENNETH E
41T 30125871	ACTV	USE	ST	12/31/1961	NWNESE	22	26N	14E	CH	SP	SHEEP COULEE	IX RANCH COMPANY LLC
41T 30110316	ACTV	USE	ST	02/23/1901		16	23N	14E	CH		SHEEP SHED COULEE	MONTANA STATE BOARD OF LAND COMMISSIONERS
41T 30140439	ACTV	USE	ST	03/16/1938	NESW	8	24N	13E	CH		SHERRY COULEE	USA (DEPT OF INTERIOR BUREAU OF LAND MGMT)
					SESW	8	24N	13E	CH			
					SWNW	8	24N	13E	CH			
41T 30140440	ACTV	USE	ST	03/16/1938	SESE	8	24N	13E	CH		SHERRY COULEE	USA (DEPT OF INTERIOR BUREAU OF LAND MGMT)
					SWSE	8	24N	13E	CH			
41T 30140441	ACTV	USE	ST	03/16/1938	NENE	17	24N	13E	CH		SHERRY COULEE	USA (DEPT OF INTERIOR BUREAU OF LAND MGMT)
					NWNE	17	24N	13E	CH			
41T 30110329	ACTV	USE	ST	12/15/1896	N2SW	16	26N	11E	CH		SIXMILE COULEE	MONTANA STATE BOARD OF LAND COMMISSIONERS

DEPARTMENT OF NATURAL RESOURCES AND CONSERVATION

INTERLOCUTORY

MISSOURI RIVER, FROM MARIAS RIVER TO & INCLUDING BULLWHACKER CREEK (BASIN 41T)

LIST OF CLAIMS BY SOURCE AND ENFORCEABLE PRIORITY DATE

TRIBUTARY VALUES: MP= Manmade Pit, NP=Natural Pit, SD=Secondary Diversion, SI=Subirrigation, SP=Spring, WS=Waste & Seepage, UT=Unnamed Tributary

WATER RIGHT #	VERSION STATUS	HISTORICAL TYPE	USE	FLOW RATE	ENFORCEABLE PRIORITY DATE	POINT OF DIVERSION					TRIBUTARY	SOURCE NAME	OWNER NAME
						QTR	SEC	TWP	RGE	CNTY			
41T 30144405	ACTV	USE	ST		06/24/1903	NWNWSW	4	26N	11E	CH		SPRING COULEE	MONTANA DEPT OF FISH WILDLIFE & PARKS
						SWNWSW	4	26N	11E	CH			
							9	26N	11E	CH			
						NENWNW	9	26N	11E	CH			
						NENWSE	9	26N	11E	CH			
						NWNWNW	9	26N	11E	CH			
						NWNWSE	9	26N	11E	CH			
						SENWNW	9	26N	11E	CH			
						SEWSE	9	26N	11E	CH			
						SWNWNW	9	26N	11E	CH			
						SWNWSE	9	26N	11E	CH			
						NESENW	9	26N	11E	CH			
						NWSENW	9	26N	11E	CH			
						SESENW	9	26N	11E	CH			
						NESWNW	9	26N	11E	CH			
NWSWNE	9	26N	11E	CH									
SWSWNE	9	26N	11E	CH									
						16	26N	11E	CH				
41T 30127685	ACTV	USE	ST		12/31/1920	W2SWNW	23	25N	14E	CH	SP	SPRING COULEE	RUTLEDGE, KELLY J
41T 30127684	ACTV	USE	ST		12/31/1930	E2NWNW	31	25N	15E	CH	SP	SPRING COULEE	RUTLEDGE, GERALD
41T 30110313	ACTV	USE	ST		03/22/1927	W2	21	22N	19E	FE		TAFFY CREEK	MONTANA STATE BOARD OF LAND COMMISSIONERS
						S2S2NW	30	22N	20E	FE			
41T 30140937	ACTV	USE	ST		07/11/1935	NENE	25	22N	18E	FE		TAFFY CREEK	USA (DEPT OF INTERIOR BUREAU OF LAND MGMT)
						NENW	25	22N	18E	FE			
						NWNE	25	22N	18E	FE			
						SENW	25	22N	18E	FE			
						SWNW	25	22N	18E	FE			

DEPARTMENT OF NATURAL RESOURCES AND CONSERVATION

INTERLOCUTORY

MISSOURI RIVER, FROM MARIAS RIVER TO & INCLUDING BULLWHACKER CREEK (BASIN 41T)

LIST OF CLAIMS BY SOURCE AND ENFORCEABLE PRIORITY DATE

TRIBUTARY VALUES: MP= Manmade Pit, NP=Natural Pit, SD=Secondary Diversion, SI=Subirrigation, SP=Spring, WS=Waste & Seepage, UT=Unnamed Tributary

WATER RIGHT #	VERSION STATUS	HISTORICAL TYPE	USE	FLOW RATE	ENFORCEABLE PRIORITY DATE	POINT OF DIVERSION					TRIBUTARY	SOURCE NAME	OWNER NAME
						QTR	SEC	TWP	RGE	CHTY			
41T 30110312	ACTV	USE	ST		03/22/1927	N2N2	17	22N	20E	FE		TAFFY CREEK, NORTH FORK	MONTANA STATE BOARD OF LAND COMMISSIONERS
41T 30140934	ACTV	USE	ST		07/11/1935	SESW	8	22N	20E	FE		TAFFY CREEK, NORTH FORK	USA (DEPT OF INTERIOR BUREAU OF LAND MGMT)
41T 30110328	ACTV	USE	ST		12/19/1899	S2N2	34	26N	12E	CH		THE SAG	MONTANA STATE BOARD OF LAND COMMISSIONERS
41T 30140451	ACTV	USE	ST		07/11/1935	NWSW	9	23N	17E	CH		WOLF COULEE	USA (DEPT OF INTERIOR BUREAU OF LAND MGMT)
						SESW	9	23N	17E	CH			
						SWSW	9	23N	17E	CH			
41T 30140452	ACTV	USE	ST		03/16/1938	NWSW	9	23N	17E	CH		WOLF COULEE	USA (DEPT OF INTERIOR BUREAU OF LAND MGMT)
						SESW	9	23N	17E	CH			
						SWSW	9	23N	17E	CH			