

**INTERLOCUTORY DECREE
BEAVER CREEK, TRIBUTARY TO MILK RIVER
BASIN 40M
ABSTRACT OF WATER RIGHT CLAIM**

IMPORTANT NOTICE

THIS WATER RIGHT ABSTRACT MAY INCLUDE MODIFICATIONS OF THE WATER RIGHT AS CLAIMED OR AMENDED. MODIFICATIONS ARE AUTHORIZED BY THE MONTANA SUPREME COURT WATER RIGHT CLAIMS EXAMINATION RULES OR BY ORDER OF THE WATER COURT. OBJECTIONS MAY BE FILED ACCORDING TO PROCEDURES OUTLINED IN THE "NOTICE OF ENTRY OF INTERLOCUTORY DECREE AND NOTICE OF AVAILABILITY".

Water Right Number: 40M 30106734 STATEMENT OF CLAIM

Version: 1 -- ORIGINAL RIGHT

Status: ACTIVE

Owners: MONTANA STATE BOARD OF LAND COMMISSIONERS
FORESTRY AND TRUST LANDS DIVISION
PO BOX 201601
HELENA, MT 59620-1601

Priority Date: JUNE 11, 1904

Type of Historical Right: USE

Purpose (Use): STOCK

***Flow Rate:** A SPECIFIC FLOW RATE HAS NOT BEEN DECREED BECAUSE THIS USE CONSISTS OF STOCK DRINKING DIRECTLY FROM THE SOURCE, OR FROM A DITCH SYSTEM. THE FLOW RATE IS LIMITED TO THE MINIMUM AMOUNT HISTORICALLY NECESSARY TO SUSTAIN THIS PURPOSE.

***Volume:** THIS RIGHT INCLUDES THE AMOUNT OF WATER CONSUMPTIVELY USED FOR STOCKWATERING PURPOSES AT THE RATE OF 30 GALLONS PER DAY PER ANIMAL UNIT. ANIMAL UNITS SHALL BE BASED ON REASONABLE CARRYING CAPACITY AND HISTORICAL USE OF THE AREA SERVICED BY THIS WATER SOURCE.

Source Name: THIRD CREEK

Source Type: SURFACE WATER

Point of Diversion and Means of Diversion:

<u>ID</u>	<u>Govt Lot</u>	<u>Qtr Sec</u>	<u>Sec</u>	<u>Twp</u>	<u>Rge</u>	<u>County</u>
1		S2	16	30N	34E	PHILLIPS

Period of Diversion: JANUARY 1 TO DECEMBER 31

Diversion Means: LIVESTOCK DIRECT FROM SOURCE

2		S2NE	16	30N	34E	PHILLIPS
---	--	------	----	-----	-----	----------

Period of Diversion: JANUARY 1 TO DECEMBER 31

Diversion Means: LIVESTOCK DIRECT FROM SOURCE

THE POINT OF DIVERSION INCLUDES GOVERNMENT LOT 2.

Period of Use: JANUARY 1 TO DECEMBER 31

Place of Use:

<u>ID</u>	<u>Acres</u>	<u>Govt Lot</u>	<u>Qtr Sec</u>	<u>Sec</u>	<u>Twp</u>	<u>Rge</u>	<u>County</u>
1			S2	16	30N	34E	PHILLIPS
2			S2NE	16	30N	34E	PHILLIPS

THE PLACE OF USE INCLUDES GOVERNMENT LOT 2.

Remarks:

THE FOLLOWING ISSUES WERE IDENTIFIED BY THE DNRC DURING ITS EXAMINATION OF THIS WATER RIGHT CLAIM.

THIS CLAIM NUMBER WAS NOT INCLUDED IN THE BASIN 40M DECREE ISSUED 03/20/2009.

A BETTER UNDERSTANDING OF YOUR CLAIMED WATER RIGHT CAN BE OBTAINED BY COMPARING YOUR RIGHT WITH OTHER CLAIMS IN THE BASIN. FOR EXAMPLE, COMPARE PRIORITY DATES, FLOW RATES, VOLUMES, OR ACRES IRRIGATED. ALSO, YOUR WATER RIGHT MAY BE SUBJECT TO WATER RIGHTS IN ADJOINING SUBBASINS OR BASINS AS WELL AS BEING SUBJECT TO OTHER RIGHTS ON YOUR SOURCE OF SUPPLY. FINALLY, YOUR WATER RIGHT MAY BE SUBJECT TO INDIAN RESERVED AND FEDERAL RESERVED WATER RIGHTS.

COMPLETE DETAILS REGARDING THE DNRC PREPARATION OF THIS INTERLOCUTORY DECREE AND RELATED MATERIALS CAN BE REVIEWED AT THE OFFICE LOCATIONS IDENTIFIED IN THE DOCUMENT ENTITLED "NOTICE OF ENTRY OF INTERLOCUTORY DECREE AND NOTICE OF AVAILABILITY."

SEE GENERAL FINDINGS OF FACT AND CONCLUSIONS OF LAW FOR FURTHER EXPLANATION OF YOUR CLAIMED WATER RIGHT. THESE FINDINGS CAN BE FOUND AS INDICATED IN THE DOCUMENT ENTITLED "NOTICE OF ENTRY OF INTERLOCUTORY DECREE AND NOTICE OF AVAILABILITY." IF YOU NEED OBJECTION FORMS, OR HAVE QUESTIONS ABOUT WATER COURT PROCEDURES OR CHANGES TO YOUR RIGHT, YOU CAN CONTACT THE WATER COURT BY CALLING 1-800-624-3270 (WITHIN MONTANA ONLY) OR 1-406-586-4364, OR BY WRITING TO P.O. BOX 1389, BOZEMAN, MT 59771-1389.

**INTERLOCUTORY DECREE
BEAVER CREEK, TRIBUTARY TO MILK RIVER
BASIN 40M
ABSTRACT OF WATER RIGHT CLAIM**

IMPORTANT NOTICE

THIS WATER RIGHT ABSTRACT MAY INCLUDE MODIFICATIONS OF THE WATER RIGHT AS CLAIMED OR AMENDED. MODIFICATIONS ARE AUTHORIZED BY THE MONTANA SUPREME COURT WATER RIGHT CLAIMS EXAMINATION RULES OR BY ORDER OF THE WATER COURT. OBJECTIONS MAY BE FILED ACCORDING TO PROCEDURES OUTLINED IN THE "NOTICE OF ENTRY OF INTERLOCUTORY DECREE AND NOTICE OF AVAILABILITY".

Water Right Number: 40M 30106735 STATEMENT OF CLAIM

Version: 1 -- ORIGINAL RIGHT

Status: ACTIVE

Owners: MONTANA STATE BOARD OF LAND COMMISSIONERS
FORESTRY AND TRUST LANDS DIVISION
PO BOX 201601
HELENA, MT 59620-1601

Priority Date: SEPTEMBER 22, 1917

Type of Historical Right: USE

Purpose (Use): STOCK

***Flow Rate:** A SPECIFIC FLOW RATE HAS NOT BEEN DECREED BECAUSE THIS USE CONSISTS OF STOCK DRINKING DIRECTLY FROM THE SOURCE, OR FROM A DITCH SYSTEM. THE FLOW RATE IS LIMITED TO THE MINIMUM AMOUNT HISTORICALLY NECESSARY TO SUSTAIN THIS PURPOSE.

***Volume:** THIS RIGHT INCLUDES THE AMOUNT OF WATER CONSUMPTIVELY USED FOR STOCKWATERING PURPOSES AT THE RATE OF 30 GALLONS PER DAY PER ANIMAL UNIT. ANIMAL UNITS SHALL BE BASED ON REASONABLE CARRYING CAPACITY AND HISTORICAL USE OF THE AREA SERVICED BY THIS WATER SOURCE.

Source Name: BEAVER CREEK

Source Type: SURFACE WATER

Point of Diversion and Means of Diversion:

<u>ID</u>	<u>Govt Lot</u>	<u>Qtr Sec</u>	<u>Sec</u>	<u>Twp</u>	<u>Rge</u>	<u>County</u>
1			16	25N	28E	PHILLIPS
Period of Diversion:	JANUARY 1 TO DECEMBER 31					
Diversion Means:	LIVESTOCK DIRECT FROM SOURCE					
2		W2NW	36	27N	32E	PHILLIPS
Period of Diversion:	JANUARY 1 TO DECEMBER 31					
Diversion Means:	LIVESTOCK DIRECT FROM SOURCE					
3			36	28N	32E	PHILLIPS

Period of Diversion: JANUARY 1 TO DECEMBER 31

Diversion Means: LIVESTOCK DIRECT FROM SOURCE

Period of Use: JANUARY 1 TO DECEMBER 31

Place of Use:

<u>ID</u>	<u>Acres</u>	<u>Govt Lot</u>	<u>Qtr Sec</u>	<u>Sec</u>	<u>Twp</u>	<u>Rge</u>	<u>County</u>
1				16	25N	28E	PHILLIPS
2			W2NW	36	27N	32E	PHILLIPS
3				36	28N	32E	PHILLIPS

Remarks:

THE FOLLOWING ISSUES WERE IDENTIFIED BY THE DNRC DURING ITS EXAMINATION OF THIS WATER RIGHT CLAIM.

THIS CLAIM NUMBER WAS NOT INCLUDED IN THE BASIN 40M DECREE ISSUED 03/20/2009.

A BETTER UNDERSTANDING OF YOUR CLAIMED WATER RIGHT CAN BE OBTAINED BY COMPARING YOUR RIGHT WITH OTHER CLAIMS IN THE BASIN. FOR EXAMPLE, COMPARE PRIORITY DATES, FLOW RATES, VOLUMES, OR ACRES IRRIGATED. ALSO, YOUR WATER RIGHT MAY BE SUBJECT TO WATER RIGHTS IN ADJOINING SUBBASINS OR BASINS AS WELL AS BEING SUBJECT TO OTHER RIGHTS ON YOUR SOURCE OF SUPPLY. FINALLY, YOUR WATER RIGHT MAY BE SUBJECT TO INDIAN RESERVED AND FEDERAL RESERVED WATER RIGHTS.

COMPLETE DETAILS REGARDING THE DNRC PREPARATION OF THIS INTERLOCUTORY DECREE AND RELATED MATERIALS CAN BE REVIEWED AT THE OFFICE LOCATIONS IDENTIFIED IN THE DOCUMENT ENTITLED "NOTICE OF ENTRY OF INTERLOCUTORY DECREE AND NOTICE OF AVAILABILITY."

SEE GENERAL FINDINGS OF FACT AND CONCLUSIONS OF LAW FOR FURTHER EXPLANATION OF YOUR CLAIMED WATER RIGHT. THESE FINDINGS CAN BE FOUND AS INDICATED IN THE DOCUMENT ENTITLED "NOTICE OF ENTRY OF INTERLOCUTORY DECREE AND NOTICE OF AVAILABILITY." IF YOU NEED OBJECTION FORMS, OR HAVE QUESTIONS ABOUT WATER COURT PROCEDURES OR CHANGES TO YOUR RIGHT, YOU CAN CONTACT THE WATER COURT BY CALLING 1-800-624-3270 (WITHIN MONTANA ONLY) OR 1-406-586-4364, OR BY WRITING TO P.O. BOX 1389, BOZEMAN, MT 59771-1389.

**INTERLOCUTORY DECREE
BEAVER CREEK, TRIBUTARY TO MILK RIVER
BASIN 40M
ABSTRACT OF WATER RIGHT CLAIM**

IMPORTANT NOTICE

THIS WATER RIGHT ABSTRACT MAY INCLUDE MODIFICATIONS OF THE WATER RIGHT AS CLAIMED OR AMENDED. MODIFICATIONS ARE AUTHORIZED BY THE MONTANA SUPREME COURT WATER RIGHT CLAIMS EXAMINATION RULES OR BY ORDER OF THE WATER COURT. OBJECTIONS MAY BE FILED ACCORDING TO PROCEDURES OUTLINED IN THE "NOTICE OF ENTRY OF INTERLOCUTORY DECREE AND NOTICE OF AVAILABILITY".

Water Right Number: 40M 30106736 STATEMENT OF CLAIM

Version: 1 -- ORIGINAL RIGHT

Status: ACTIVE

Owners: MONTANA STATE BOARD OF LAND COMMISSIONERS
FORESTRY AND TRUST LANDS DIVISION
PO BOX 201601
HELENA, MT 59620-1601

Priority Date: JANUARY 21, 1922

Type of Historical Right: USE

Purpose (Use): STOCK

***Flow Rate:** A SPECIFIC FLOW RATE HAS NOT BEEN DECREED BECAUSE THIS USE CONSISTS OF STOCK DRINKING DIRECTLY FROM THE SOURCE, OR FROM A DITCH SYSTEM. THE FLOW RATE IS LIMITED TO THE MINIMUM AMOUNT HISTORICALLY NECESSARY TO SUSTAIN THIS PURPOSE.

***Volume:** THIS RIGHT INCLUDES THE AMOUNT OF WATER CONSUMPTIVELY USED FOR STOCKWATERING PURPOSES AT THE RATE OF 30 GALLONS PER DAY PER ANIMAL UNIT. ANIMAL UNITS SHALL BE BASED ON REASONABLE CARRYING CAPACITY AND HISTORICAL USE OF THE AREA SERVICED BY THIS WATER SOURCE.

Source Name: BLANCHE COULEE

Source Type: SURFACE WATER

Point of Diversion and Means of Diversion:

<u>ID</u>	<u>Govt Lot</u>	<u>Qtr Sec</u>	<u>Sec</u>	<u>Twp</u>	<u>Rge</u>	<u>County</u>
1			16	28N	34E	VALLEY

Period of Diversion: JANUARY 1 TO DECEMBER 31

Diversion Means: LIVESTOCK DIRECT FROM SOURCE

Period of Use: JANUARY 1 TO DECEMBER 31

Place of Use:

<u>ID</u>	<u>Acres</u>	<u>Govt Lot</u>	<u>Qtr Sec</u>	<u>Sec</u>	<u>Twp</u>	<u>Rge</u>	<u>County</u>
1				16	28N	34E	VALLEY

Remarks:

THE FOLLOWING ISSUES WERE IDENTIFIED BY THE DNRC DURING ITS EXAMINATION OF THIS WATER RIGHT CLAIM.

THIS CLAIM NUMBER WAS NOT INCLUDED IN THE BASIN 40M DECREE ISSUED 03/20/2009.

A BETTER UNDERSTANDING OF YOUR CLAIMED WATER RIGHT CAN BE OBTAINED BY COMPARING YOUR RIGHT WITH OTHER CLAIMS IN THE BASIN. FOR EXAMPLE, COMPARE PRIORITY DATES, FLOW RATES, VOLUMES, OR ACRES IRRIGATED. ALSO, YOUR WATER RIGHT MAY BE SUBJECT TO WATER RIGHTS IN ADJOINING SUBBASINS OR BASINS AS WELL AS BEING SUBJECT TO OTHER RIGHTS ON YOUR SOURCE OF SUPPLY. FINALLY, YOUR WATER RIGHT MAY BE SUBJECT TO INDIAN RESERVED AND FEDERAL RESERVED WATER RIGHTS.

COMPLETE DETAILS REGARDING THE DNRC PREPARATION OF THIS INTERLOCUTORY DECREE AND RELATED MATERIALS CAN BE REVIEWED AT THE OFFICE LOCATIONS IDENTIFIED IN THE DOCUMENT ENTITLED "NOTICE OF ENTRY OF INTERLOCUTORY DECREE AND NOTICE OF AVAILABILITY."

SEE GENERAL FINDINGS OF FACT AND CONCLUSIONS OF LAW FOR FURTHER EXPLANATION OF YOUR CLAIMED WATER RIGHT. THESE FINDINGS CAN BE FOUND AS INDICATED IN THE DOCUMENT ENTITLED "NOTICE OF ENTRY OF INTERLOCUTORY DECREE AND NOTICE OF AVAILABILITY." IF YOU NEED OBJECTION FORMS, OR HAVE QUESTIONS ABOUT WATER COURT PROCEDURES OR CHANGES TO YOUR RIGHT, YOU CAN CONTACT THE WATER COURT BY CALLING 1-800-624-3270 (WITHIN MONTANA ONLY) OR 1-406-586-4364, OR BY WRITING TO P.O. BOX 1389, BOZEMAN, MT 59711-1389.

**INTERLOCUTORY DECREE
BEAVER CREEK, TRIBUTARY TO MILK RIVER
BASIN 40M
ABSTRACT OF WATER RIGHT CLAIM**

IMPORTANT NOTICE

THIS WATER RIGHT ABSTRACT MAY INCLUDE MODIFICATIONS OF THE WATER RIGHT AS CLAIMED OR AMENDED. MODIFICATIONS ARE AUTHORIZED BY THE MONTANA SUPREME COURT WATER RIGHT CLAIMS EXAMINATION RULES OR BY ORDER OF THE WATER COURT. OBJECTIONS MAY BE FILED ACCORDING TO PROCEDURES OUTLINED IN THE "NOTICE OF ENTRY OF INTERLOCUTORY DECREE AND NOTICE OF AVAILABILITY".

Water Right Number: 40M 30106747 STATEMENT OF CLAIM

Version: 1 -- ORIGINAL RIGHT

Status: ACTIVE

Owners: MONTANA STATE BOARD OF LAND COMMISSIONERS
FORESTRY AND TRUST LANDS DIVISION
PO BOX 201601
HELENA, MT 59620-1601

Priority Date: FEBRUARY 24, 1908

Type of Historical Right: USE

Purpose (Use): STOCK

***Flow Rate:** A SPECIFIC FLOW RATE HAS NOT BEEN DECREED BECAUSE THIS USE CONSISTS OF STOCK DRINKING DIRECTLY FROM THE SOURCE, OR FROM A DITCH SYSTEM. THE FLOW RATE IS LIMITED TO THE MINIMUM AMOUNT HISTORICALLY NECESSARY TO SUSTAIN THIS PURPOSE.

***Volume:** THIS RIGHT INCLUDES THE AMOUNT OF WATER CONSUMPTIVELY USED FOR STOCKWATERING PURPOSES AT THE RATE OF 30 GALLONS PER DAY PER ANIMAL UNIT. ANIMAL UNITS SHALL BE BASED ON REASONABLE CARRYING CAPACITY AND HISTORICAL USE OF THE AREA SERVICED BY THIS WATER SOURCE.

Source Name: BIG WARM CREEK

Source Type: SURFACE WATER

Point of Diversion and Means of Diversion:

<u>ID</u>	<u>Govt Lot</u>	<u>Qtr Sec</u>	<u>Sec</u>	<u>Twp</u>	<u>Rge</u>	<u>County</u>
1		N2NESW	11	27N	28E	PHILLIPS

Period of Diversion: JANUARY 1 TO DECEMBER 31

Diversion Means: LIVESTOCK DIRECT FROM SOURCE

Period of Use: JANUARY 1 TO DECEMBER 31

Place of Use:

<u>ID</u>	<u>Acres</u>	<u>Govt Lot</u>	<u>Qtr Sec</u>	<u>Sec</u>	<u>Twp</u>	<u>Rge</u>	<u>County</u>
1			N2NESW	11	27N	28E	PHILLIPS

Remarks:

THE FOLLOWING ISSUES WERE IDENTIFIED BY THE DNRC DURING ITS EXAMINATION OF THIS WATER RIGHT CLAIM.

THIS CLAIM NUMBER WAS NOT INCLUDED IN THE BASIN 40M DECREE ISSUED 03/20/2009.

A BETTER UNDERSTANDING OF YOUR CLAIMED WATER RIGHT CAN BE OBTAINED BY COMPARING YOUR RIGHT WITH OTHER CLAIMS IN THE BASIN. FOR EXAMPLE, COMPARE PRIORITY DATES, FLOW RATES, VOLUMES, OR ACRES IRRIGATED. ALSO, YOUR WATER RIGHT MAY BE SUBJECT TO WATER RIGHTS IN ADJOINING SUBBASINS OR BASINS AS WELL AS BEING SUBJECT TO OTHER RIGHTS ON YOUR SOURCE OF SUPPLY. FINALLY, YOUR WATER RIGHT MAY BE SUBJECT TO INDIAN RESERVED AND FEDERAL RESERVED WATER RIGHTS.

COMPLETE DETAILS REGARDING THE DNRC PREPARATION OF THIS INTERLOCUTORY DECREE AND RELATED MATERIALS CAN BE REVIEWED AT THE OFFICE LOCATIONS IDENTIFIED IN THE DOCUMENT ENTITLED "NOTICE OF ENTRY OF INTERLOCUTORY DECREE AND NOTICE OF AVAILABILITY."

SEE GENERAL FINDINGS OF FACT AND CONCLUSIONS OF LAW FOR FURTHER EXPLANATION OF YOUR CLAIMED WATER RIGHT. THESE FINDINGS CAN BE FOUND AS INDICATED IN THE DOCUMENT ENTITLED "NOTICE OF ENTRY OF INTERLOCUTORY DECREE AND NOTICE OF AVAILABILITY." IF YOU NEED OBJECTION FORMS, OR HAVE QUESTIONS ABOUT WATER COURT PROCEDURES OR CHANGES TO YOUR RIGHT, YOU CAN CONTACT THE WATER COURT BY CALLING 1-800-624-3270 (WITHIN MONTANA ONLY) OR 1-406-586-4364, OR BY WRITING TO P.O. BOX 1389, BOZEMAN, MT 59711-1389.

**INTERLOCUTORY DECREE
BEAVER CREEK, TRIBUTARY TO MILK RIVER
BASIN 40M
ABSTRACT OF WATER RIGHT CLAIM**

IMPORTANT NOTICE

THIS WATER RIGHT ABSTRACT MAY INCLUDE MODIFICATIONS OF THE WATER RIGHT AS CLAIMED OR AMENDED. MODIFICATIONS ARE AUTHORIZED BY THE MONTANA SUPREME COURT WATER RIGHT CLAIMS EXAMINATION RULES OR BY ORDER OF THE WATER COURT. OBJECTIONS MAY BE FILED ACCORDING TO PROCEDURES OUTLINED IN THE "NOTICE OF ENTRY OF INTERLOCUTORY DECREE AND NOTICE OF AVAILABILITY".

Water Right Number: 40M 30106748 STATEMENT OF CLAIM

Version: 1 -- ORIGINAL RIGHT

Status: ACTIVE

Owners: MONTANA STATE BOARD OF LAND COMMISSIONERS
FORESTRY AND TRUST LANDS DIVISION
PO BOX 201601
HELENA, MT 59620-1601

Priority Date: JANUARY 31, 1916

Type of Historical Right: USE

Purpose (Use): STOCK

***Flow Rate:** A SPECIFIC FLOW RATE HAS NOT BEEN DECREED BECAUSE THIS USE CONSISTS OF STOCK DRINKING DIRECTLY FROM THE SOURCE, OR FROM A DITCH SYSTEM. THE FLOW RATE IS LIMITED TO THE MINIMUM AMOUNT HISTORICALLY NECESSARY TO SUSTAIN THIS PURPOSE.

***Volume:** THIS RIGHT INCLUDES THE AMOUNT OF WATER CONSUMPTIVELY USED FOR STOCKWATERING PURPOSES AT THE RATE OF 30 GALLONS PER DAY PER ANIMAL UNIT. ANIMAL UNITS SHALL BE BASED ON REASONABLE CARRYING CAPACITY AND HISTORICAL USE OF THE AREA SERVICED BY THIS WATER SOURCE.

Source Name: FLAT CREEK

Source Type: SURFACE WATER

Point of Diversion and Means of Diversion:

<u>ID</u>	<u>Govt Lot</u>	<u>Qtr Sec</u>	<u>Sec</u>	<u>Twp</u>	<u>Rge</u>	<u>County</u>
1			16	25N	31E	PHILLIPS
Period of Diversion:	JANUARY 1 TO DECEMBER 31					
Diversion Means:	LIVESTOCK DIRECT FROM SOURCE					
2			36	26N	31E	PHILLIPS
Period of Diversion:	JANUARY 1 TO DECEMBER 31					
Diversion Means:	LIVESTOCK DIRECT FROM SOURCE					
3		N2N2SW	16	26N	32E	PHILLIPS

Period of Diversion: JANUARY 1 TO DECEMBER 31

Diversion Means: LIVESTOCK DIRECT FROM SOURCE

4 NE 16 26N 32E PHILLIPS

Period of Diversion: JANUARY 1 TO DECEMBER 31

Diversion Means: LIVESTOCK DIRECT FROM SOURCE

Period of Use: JANUARY 1 TO DECEMBER 31

Place of Use:

<u>ID</u>	<u>Acres</u>	<u>Govt Lot</u>	<u>Qtr Sec</u>	<u>Sec</u>	<u>Twp</u>	<u>Rge</u>	<u>County</u>
1				16	25N	31E	PHILLIPS
2				36	26N	31E	PHILLIPS
3			N2N2SW	16	26N	32E	PHILLIPS
4			NE	16	26N	32E	PHILLIPS

Remarks:

THE FOLLOWING ISSUES WERE IDENTIFIED BY THE DNRC DURING ITS EXAMINATION OF THIS WATER RIGHT CLAIM.

THIS CLAIM NUMBER WAS NOT INCLUDED IN THE BASIN 40M DECREE ISSUED 03/20/2009.

A BETTER UNDERSTANDING OF YOUR CLAIMED WATER RIGHT CAN BE OBTAINED BY COMPARING YOUR RIGHT WITH OTHER CLAIMS IN THE BASIN. FOR EXAMPLE, COMPARE PRIORITY DATES, FLOW RATES, VOLUMES, OR ACRES IRRIGATED. ALSO, YOUR WATER RIGHT MAY BE SUBJECT TO WATER RIGHTS IN ADJOINING SUBBASINS OR BASINS AS WELL AS BEING SUBJECT TO OTHER RIGHTS ON YOUR SOURCE OF SUPPLY. FINALLY, YOUR WATER RIGHT MAY BE SUBJECT TO INDIAN RESERVED AND FEDERAL RESERVED WATER RIGHTS.

COMPLETE DETAILS REGARDING THE DNRC PREPARATION OF THIS INTERLOCUTORY DECREE AND RELATED MATERIALS CAN BE REVIEWED AT THE OFFICE LOCATIONS IDENTIFIED IN THE DOCUMENT ENTITLED "NOTICE OF ENTRY OF INTERLOCUTORY DECREE AND NOTICE OF AVAILABILITY."

SEE GENERAL FINDINGS OF FACT AND CONCLUSIONS OF LAW FOR FURTHER EXPLANATION OF YOUR CLAIMED WATER RIGHT. THESE FINDINGS CAN BE FOUND AS INDICATED IN THE DOCUMENT ENTITLED "NOTICE OF ENTRY OF INTERLOCUTORY DECREE AND NOTICE OF AVAILABILITY." IF YOU NEED OBJECTION FORMS, OR HAVE QUESTIONS ABOUT WATER COURT PROCEDURES OR CHANGES TO YOUR RIGHT, YOU CAN CONTACT THE WATER COURT BY CALLING 1-800-624-3270 (WITHIN MONTANA ONLY) OR 1-406-586-4364, OR BY WRITING TO P.O. BOX 1389, BOZEMAN, MT 59771-1389.

**INTERLOCUTORY DECREE
BEAVER CREEK, TRIBUTARY TO MILK RIVER
BASIN 40M
ABSTRACT OF WATER RIGHT CLAIM**

IMPORTANT NOTICE

THIS WATER RIGHT ABSTRACT MAY INCLUDE MODIFICATIONS OF THE WATER RIGHT AS CLAIMED OR AMENDED. MODIFICATIONS ARE AUTHORIZED BY THE MONTANA SUPREME COURT WATER RIGHT CLAIMS EXAMINATION RULES OR BY ORDER OF THE WATER COURT. OBJECTIONS MAY BE FILED ACCORDING TO PROCEDURES OUTLINED IN THE "NOTICE OF ENTRY OF INTERLOCUTORY DECREE AND NOTICE OF AVAILABILITY".

Water Right Number: 40M 30107062 STATEMENT OF CLAIM

Version: 1 -- ORIGINAL RIGHT

Status: ACTIVE

Owners: GUTTORMSON FAMILY LTD PARTNERSHIP
C/O MARY COSGRIFFE
2261 NE QUAIL VALLEY DR
PRINEVILLE, OR 97754

Priority Date: DECEMBER 11, 1920

Type of Historical Right: USE

Purpose (Use): STOCK

***Flow Rate:** A SPECIFIC FLOW RATE HAS NOT BEEN DECREED BECAUSE THIS USE CONSISTS OF STOCK DRINKING DIRECTLY FROM THE SOURCE, OR FROM A DITCH SYSTEM. THE FLOW RATE IS LIMITED TO THE MINIMUM AMOUNT HISTORICALLY NECESSARY TO SUSTAIN THIS PURPOSE.

***Volume:** THIS RIGHT INCLUDES THE AMOUNT OF WATER CONSUMPTIVELY USED FOR STOCK WATERING PURPOSES AT THE RATE OF 30 GALLONS PER DAY PER ANIMAL UNIT. ANIMAL UNITS SHALL BE BASED ON REASONABLE CARRYING CAPACITY AND HISTORICAL USE OF THE AREA SERVICED BY THIS WATER SOURCE.

Source Name: WINDMILL COULEE

Source Type: SURFACE WATER

ALSO KNOWN AS MURRAY COULEE

***Point of Diversion and Means of Diversion:**

<u>ID</u>	<u>Govt Lot</u>	<u>Qtr Sec</u>	<u>Sec</u>	<u>Twtp</u>	<u>Rge</u>	<u>County</u>
1		NWNE	9	27N	33E	PHILLIPS

Period of Diversion: SEPTEMBER 15 TO MAY 15

Diversion Means: LIVESTOCK DIRECT FROM SOURCE

2		SWSWNW	10	27N	33E	PHILLIPS
---	--	--------	----	-----	-----	----------

Period of Diversion: SEPTEMBER 15 TO MAY 15

Diversion Means: LIVESTOCK DIRECT FROM SOURCE

3	SW	10	27N	33E	PHILLIPS
Period of Diversion:	SEPTEMBER 15 TO MAY 15				
Diversion Means:	LIVESTOCK DIRECT FROM SOURCE				
4	N2NE	15	27N	33E	PHILLIPS
Period of Diversion:	SEPTEMBER 15 TO MAY 15				
Diversion Means:	LIVESTOCK DIRECT FROM SOURCE				
5	N2SE	14	27N	33E	PHILLIPS
Period of Diversion:	SEPTEMBER 15 TO MAY 15				
Diversion Means:	LIVESTOCK DIRECT FROM SOURCE				
6	SWSW	13	27N	33E	PHILLIPS
Period of Diversion:	SEPTEMBER 15 TO MAY 15				
Diversion Means:	LIVESTOCK DIRECT FROM SOURCE				
7	N2NW	24	27N	33E	PHILLIPS
Period of Diversion:	SEPTEMBER 15 TO MAY 15				
Diversion Means:	LIVESTOCK DIRECT FROM SOURCE				
8	S2NE	9	27N	33E	PHILLIPS
Period of Diversion:	SEPTEMBER 15 TO MAY 15				
Diversion Means:	LIVESTOCK DIRECT FROM SOURCE				
9	SWSWSE	10	27N	33E	PHILLIPS
Period of Diversion:	SEPTEMBER 15 TO MAY 15				
Diversion Means:	LIVESTOCK DIRECT FROM SOURCE				
10	SWSWNE	14	27N	33E	PHILLIPS
Period of Diversion:	SEPTEMBER 15 TO MAY 15				
Diversion Means:	LIVESTOCK DIRECT FROM SOURCE				
11	SESE	14	27N	33E	PHILLIPS
Period of Diversion:	SEPTEMBER 15 TO MAY 15				
Diversion Means:	LIVESTOCK DIRECT FROM SOURCE				
Period of Use:	SEPTEMBER 15 TO MAY 15				

***Place of Use:**

<u>ID</u>	<u>Acres</u>	<u>Govt Lot</u>	<u>Qtr Sec</u>	<u>Sec</u>	<u>Twp</u>	<u>Rge</u>	<u>County</u>
1			NWNE	9	27N	33E	PHILLIPS
2			SWSWNW	10	27N	33E	PHILLIPS
3			SW	10	27N	33E	PHILLIPS
4			N2NE	15	27N	33E	PHILLIPS
5			N2SE	14	27N	33E	PHILLIPS
6			SWSW	13	27N	33E	PHILLIPS
7			N2NW	24	27N	33E	PHILLIPS
8			S2NE	9	27N	33E	PHILLIPS
9			SWSWSE	10	27N	33E	PHILLIPS
10			SWSWNE	14	27N	33E	PHILLIPS
11			SESE	14	27N	33E	PHILLIPS

Remarks:

THE PRIORITY DATE WAS AMENDED BY THE CLAIMANT ON 02/11/2019.

THE FOLLOWING ISSUES WERE IDENTIFIED BY THE DNRC DURING ITS EXAMINATION OF THIS WATER RIGHT CLAIM.

THIS CLAIM NUMBER WAS NOT INCLUDED IN THE BASIN 40M DECREE ISSUED 03/20/2009.

A BETTER UNDERSTANDING OF YOUR CLAIMED WATER RIGHT CAN BE OBTAINED BY COMPARING YOUR RIGHT WITH OTHER CLAIMS IN THE BASIN. FOR EXAMPLE, COMPARE PRIORITY DATES, FLOW RATES, VOLUMES, OR ACRES IRRIGATED. ALSO, YOUR WATER RIGHT MAY BE SUBJECT TO WATER RIGHTS IN ADJOINING SUBBASINS OR BASINS AS WELL AS BEING SUBJECT TO OTHER RIGHTS ON YOUR SOURCE OF SUPPLY. FINALLY, YOUR WATER RIGHT MAY BE SUBJECT TO INDIAN RESERVED AND FEDERAL RESERVED WATER RIGHTS.

COMPLETE DETAILS REGARDING THE DNRC PREPARATION OF THIS INTERLOCUTORY DECREE AND RELATED MATERIALS CAN BE REVIEWED AT THE OFFICE LOCATIONS IDENTIFIED IN THE DOCUMENT ENTITLED "NOTICE OF ENTRY OF INTERLOCUTORY DECREE AND NOTICE OF AVAILABILITY."

SEE GENERAL FINDINGS OF FACT AND CONCLUSIONS OF LAW FOR FURTHER EXPLANATION OF YOUR CLAIMED WATER RIGHT. THESE FINDINGS CAN BE FOUND AS INDICATED IN THE DOCUMENT ENTITLED "NOTICE OF ENTRY OF INTERLOCUTORY DECREE AND NOTICE OF AVAILABILITY." IF YOU NEED OBJECTION FORMS, OR HAVE QUESTIONS ABOUT WATER COURT PROCEDURES OR CHANGES TO YOUR RIGHT, YOU CAN CONTACT THE WATER COURT BY CALLING 1-800-624-3270 (WITHIN MONTANA ONLY) OR 1-406-586-4364, OR BY WRITING TO P.O. BOX 1389, BOZEMAN, MT 59771-1389.

**INTERLOCUTORY DECREE
BEAVER CREEK, TRIBUTARY TO MILK RIVER
BASIN 40M
ABSTRACT OF WATER RIGHT CLAIM**

IMPORTANT NOTICE

THIS WATER RIGHT ABSTRACT MAY INCLUDE MODIFICATIONS OF THE WATER RIGHT AS CLAIMED OR AMENDED. MODIFICATIONS ARE AUTHORIZED BY THE MONTANA SUPREME COURT WATER RIGHT CLAIMS EXAMINATION RULES OR BY ORDER OF THE WATER COURT. OBJECTIONS MAY BE FILED ACCORDING TO PROCEDURES OUTLINED IN THE "NOTICE OF ENTRY OF INTERLOCUTORY DECREE AND NOTICE OF AVAILABILITY".

Water Right Number: 40M 30110869 STATEMENT OF CLAIM

Version: 1 -- ORIGINAL RIGHT

Status: ACTIVE

Owners: B & C FRENCH LLC
37737 CONTENT RD
MALTA, MT 59538-9550

Priority Date: DECEMBER 31, 1922

Type of Historical Right: USE

Purpose (Use): STOCK

***Flow Rate:** A SPECIFIC FLOW RATE HAS NOT BEEN DECREED BECAUSE THIS USE CONSISTS OF STOCK DRINKING DIRECTLY FROM THE SOURCE, OR FROM A DITCH SYSTEM. THE FLOW RATE IS LIMITED TO THE MINIMUM AMOUNT HISTORICALLY NECESSARY TO SUSTAIN THIS PURPOSE.

***Volume:** THIS RIGHT INCLUDES THE AMOUNT OF WATER CONSUMPTIVELY USED FOR STOCK WATERING PURPOSES AT THE RATE OF 30 GALLONS PER DAY PER ANIMAL UNIT. ANIMAL UNITS SHALL BE BASED ON REASONABLE CARRYING CAPACITY AND HISTORICAL USE OF THE AREA SERVICED BY THIS WATER SOURCE.

Source Name: INTERIOR DRAINAGE

Source Type: SURFACE WATER

Point of Diversion and Means of Diversion:

<u>ID</u>	<u>Govt Lot</u>	<u>Qtr Sec</u>	<u>Sec</u>	<u>Twp</u>	<u>Rge</u>	<u>County</u>
1		SWSWNE	7	26N	31E	PHILLIPS

Period of Diversion: JANUARY 1 TO DECEMBER 31

Diversion Means: LIVESTOCK DIRECT FROM SOURCE

Period of Use: JANUARY 1 TO DECEMBER 31

Place of Use:

<u>ID</u>	<u>Acres</u>	<u>Govt Lot</u>	<u>Qtr Sec</u>	<u>Sec</u>	<u>Twp</u>	<u>Rge</u>	<u>County</u>
1			SWSWNE	7	26N	31E	PHILLIPS

Remarks:

THE FOLLOWING ISSUES WERE IDENTIFIED BY THE DNRC DURING ITS EXAMINATION OF THIS WATER RIGHT CLAIM.

THIS CLAIM AND WATER RIGHT NO. 40M 74579-00 APPEAR TO BE REDUNDANT FILINGS. IT APPEARS ONLY ONE WATER RIGHT IS INVOLVED.

THIS CLAIM NUMBER WAS NOT INCLUDED IN THE BASIN 40M DECREE ISSUED 03/20/2009.

ACCORDING TO CADASTRAL PROPERTY OWNERSHIP RECORDS, AS OF 5/5/2017 , A PORTION OF THE PROPERTY ON WHICH THIS WATER RIGHT IS USED APPEARS TO BE OWNED BY BUREAU OF LAND MANAGEMENT.

A BETTER UNDERSTANDING OF YOUR CLAIMED WATER RIGHT CAN BE OBTAINED BY COMPARING YOUR RIGHT WITH OTHER CLAIMS IN THE BASIN. FOR EXAMPLE, COMPARE PRIORITY DATES, FLOW RATES, VOLUMES, OR ACRES IRRIGATED. ALSO, YOUR WATER RIGHT MAY BE SUBJECT TO WATER RIGHTS IN ADJOINING SUBBASINS OR BASINS AS WELL AS BEING SUBJECT TO OTHER RIGHTS ON YOUR SOURCE OF SUPPLY. FINALLY, YOUR WATER RIGHT MAY BE SUBJECT TO INDIAN RESERVED AND FEDERAL RESERVED WATER RIGHTS.

COMPLETE DETAILS REGARDING THE DNRC PREPARATION OF THIS INTERLOCUTORY DECREE AND RELATED MATERIALS CAN BE REVIEWED AT THE OFFICE LOCATIONS IDENTIFIED IN THE DOCUMENT ENTITLED "NOTICE OF ENTRY OF INTERLOCUTORY DECREE AND NOTICE OF AVAILABILITY."

SEE GENERAL FINDINGS OF FACT AND CONCLUSIONS OF LAW FOR FURTHER EXPLANATION OF YOUR CLAIMED WATER RIGHT. THESE FINDINGS CAN BE FOUND AS INDICATED IN THE DOCUMENT ENTITLED "NOTICE OF ENTRY OF INTERLOCUTORY DECREE AND NOTICE OF AVAILABILITY." IF YOU NEED OBJECTION FORMS, OR HAVE QUESTIONS ABOUT WATER COURT PROCEDURES OR CHANGES TO YOUR RIGHT, YOU CAN CONTACT THE WATER COURT BY CALLING 1-800-624-3270 (WITHIN MONTANA ONLY) OR 1-406-586-4364, OR BY WRITING TO P.O. BOX 1389, BOZEMAN, MT 59771-1389.

**INTERLOCUTORY DECREE
BEAVER CREEK, TRIBUTARY TO MILK RIVER
BASIN 40M
ABSTRACT OF WATER RIGHT CLAIM**

IMPORTANT NOTICE

THIS WATER RIGHT ABSTRACT MAY INCLUDE MODIFICATIONS OF THE WATER RIGHT AS CLAIMED OR AMENDED. MODIFICATIONS ARE AUTHORIZED BY THE MONTANA SUPREME COURT WATER RIGHT CLAIMS EXAMINATION RULES OR BY ORDER OF THE WATER COURT. OBJECTIONS MAY BE FILED ACCORDING TO PROCEDURES OUTLINED IN THE "NOTICE OF ENTRY OF INTERLOCUTORY DECREE AND NOTICE OF AVAILABILITY".

Water Right Number: 40M 30110872 STATEMENT OF CLAIM

Version: 1 -- ORIGINAL RIGHT

Status: ACTIVE

Owners: B & C FRENCH LLC
37737 CONTENT RD
MALTA, MT 59538-9550

Priority Date: DECEMBER 31, 1931

Type of Historical Right: USE

Purpose (Use): STOCK

***Flow Rate:** A SPECIFIC FLOW RATE HAS NOT BEEN DECREED BECAUSE THIS USE CONSISTS OF STOCK DRINKING DIRECTLY FROM THE SOURCE, OR FROM A DITCH SYSTEM. THE FLOW RATE IS LIMITED TO THE MINIMUM AMOUNT HISTORICALLY NECESSARY TO SUSTAIN THIS PURPOSE.

***Volume:** THIS RIGHT INCLUDES THE AMOUNT OF WATER CONSUMPTIVELY USED FOR STOCK WATERING PURPOSES AT THE RATE OF 30 GALLONS PER DAY PER ANIMAL UNIT. ANIMAL UNITS SHALL BE BASED ON REASONABLE CARRYING CAPACITY AND HISTORICAL USE OF THE AREA SERVICED BY THIS WATER SOURCE.

Source Name: UNNAMED TRIBUTARY OF LITTLE SEVENMILE CREEK

Source Type: SURFACE WATER

Point of Diversion and Means of Diversion:

<u>ID</u>	<u>Govt Lot</u>	<u>Qtr Sec</u>	<u>Sec</u>	<u>Twp</u>	<u>Rge</u>	<u>County</u>
1		S2NE	11	26N	31E	PHILLIPS
Period of Diversion:	JANUARY 1 TO DECEMBER 31					
Diversion Means:	LIVESTOCK DIRECT FROM SOURCE					
2		E2SE	11	26N	31E	PHILLIPS
Period of Diversion:	JANUARY 1 TO DECEMBER 31					
Diversion Means:	LIVESTOCK DIRECT FROM SOURCE					
3		SWSW	12	26N	31E	PHILLIPS
Period of Diversion:	JANUARY 1 TO DECEMBER 31					

Diversion Means: LIVESTOCK DIRECT FROM SOURCE

Period of Use: JANUARY 1 TO DECEMBER 31

Place of Use:

<u>ID</u>	<u>Acres</u>	<u>Govt Lot</u>	<u>Qtr Sec</u>	<u>Sec</u>	<u>Twp</u>	<u>Rge</u>	<u>County</u>
1			S2NE	11	26N	31E	PHILLIPS
2			E2SE	11	26N	31E	PHILLIPS
3			SWSW	12	26N	31E	PHILLIPS

Remarks:

THE FOLLOWING ISSUES WERE IDENTIFIED BY THE DNRC DURING ITS EXAMINATION OF THIS WATER RIGHT CLAIM.

THIS CLAIM NUMBER WAS NOT INCLUDED IN THE BASIN 40M DECREE ISSUED 03/20/2009.

ACCORDING TO CADASTRAL PROPERTY OWNERSHIP RECORDS, AS OF 6/5/2017 , A PORTION OF THE PROPERTY ON WHICH THIS WATER RIGHT IS USED APPEARS TO BE OWNED BY BUREAU OF LAND MANAGEMENT.

THE POINT OF DIVERSION LEGAL LAND DESCRIPTION COULD NOT BE REFINED FROM INFORMATION IN THE CLAIM FILE.

THE PLACE OF USE LEGAL LAND DESCRIPTION COULD NOT BE REFINED FROM INFORMATION IN THE CLAIM FILE.

A BETTER UNDERSTANDING OF YOUR CLAIMED WATER RIGHT CAN BE OBTAINED BY COMPARING YOUR RIGHT WITH OTHER CLAIMS IN THE BASIN. FOR EXAMPLE, COMPARE PRIORITY DATES, FLOW RATES, VOLUMES, OR ACRES IRRIGATED. ALSO, YOUR WATER RIGHT MAY BE SUBJECT TO WATER RIGHTS IN ADJOINING SUBBASINS OR BASINS AS WELL AS BEING SUBJECT TO OTHER RIGHTS ON YOUR SOURCE OF SUPPLY. FINALLY, YOUR WATER RIGHT MAY BE SUBJECT TO INDIAN RESERVED AND FEDERAL RESERVED WATER RIGHTS.

COMPLETE DETAILS REGARDING THE DNRC PREPARATION OF THIS INTERLOCUTORY DECREE AND RELATED MATERIALS CAN BE REVIEWED AT THE OFFICE LOCATIONS IDENTIFIED IN THE DOCUMENT ENTITLED "NOTICE OF ENTRY OF INTERLOCUTORY DECREE AND NOTICE OF AVAILABILITY."

SEE GENERAL FINDINGS OF FACT AND CONCLUSIONS OF LAW FOR FURTHER EXPLANATION OF YOUR CLAIMED WATER RIGHT. THESE FINDINGS CAN BE FOUND AS INDICATED IN THE DOCUMENT ENTITLED "NOTICE OF ENTRY OF INTERLOCUTORY DECREE AND NOTICE OF AVAILABILITY." IF YOU NEED OBJECTION FORMS, OR HAVE QUESTIONS ABOUT WATER COURT PROCEDURES OR CHANGES TO YOUR RIGHT, YOU CAN CONTACT THE WATER COURT BY CALLING 1-800-624-3270 (WITHIN MONTANA ONLY) OR 1-406-586-4364, OR BY WRITING TO P.O. BOX 1389, BOZEMAN, MT 59771-1389.

**INTERLOCUTORY DECREE
BEAVER CREEK, TRIBUTARY TO MILK RIVER
BASIN 40M
ABSTRACT OF WATER RIGHT CLAIM**

IMPORTANT NOTICE

THIS WATER RIGHT ABSTRACT MAY INCLUDE MODIFICATIONS OF THE WATER RIGHT AS CLAIMED OR AMENDED. MODIFICATIONS ARE AUTHORIZED BY THE MONTANA SUPREME COURT WATER RIGHT CLAIMS EXAMINATION RULES OR BY ORDER OF THE WATER COURT. OBJECTIONS MAY BE FILED ACCORDING TO PROCEDURES OUTLINED IN THE "NOTICE OF ENTRY OF INTERLOCUTORY DECREE AND NOTICE OF AVAILABILITY".

Water Right Number: 40M 30110873 STATEMENT OF CLAIM

Version: 1 -- ORIGINAL RIGHT

Status: ACTIVE

Owners: B & C FRENCH LLC
37737 CONTENT RD
MALTA, MT 59538-9550

Priority Date: JUNE 1, 1931

Type of Historical Right: USE

Purpose (Use): STOCK

***Flow Rate:** A SPECIFIC FLOW RATE HAS NOT BEEN DECREED BECAUSE THIS USE CONSISTS OF STOCK DRINKING DIRECTLY FROM THE SOURCE, OR FROM A DITCH SYSTEM. THE FLOW RATE IS LIMITED TO THE MINIMUM AMOUNT HISTORICALLY NECESSARY TO SUSTAIN THIS PURPOSE.

***Volume:** THIS RIGHT INCLUDES THE AMOUNT OF WATER CONSUMPTIVELY USED FOR STOCK WATERING PURPOSES AT THE RATE OF 30 GALLONS PER DAY PER ANIMAL UNIT. ANIMAL UNITS SHALL BE BASED ON REASONABLE CARRYING CAPACITY AND HISTORICAL USE OF THE AREA SERVICED BY THIS WATER SOURCE.

Source Name: UNNAMED TRIBUTARY OF LITTLE SEVENMILE CREEK

Source Type: SURFACE WATER

Point of Diversion and Means of Diversion:

<u>ID</u>	<u>Govt Lot</u>	<u>Qtr</u>	<u>Sec</u>	<u>Twp</u>	<u>Rge</u>	<u>County</u>
1		S2NW	9	26N	31E	PHILLIPS
Period of Diversion:	JANUARY 1 TO DECEMBER 31					
Diversion Means:	LIVESTOCK DIRECT FROM SOURCE					
2		SWNE	9	26N	31E	PHILLIPS
Period of Diversion:	JANUARY 1 TO DECEMBER 31					
Diversion Means:	LIVESTOCK DIRECT FROM SOURCE					
3		NWSE	9	26N	31E	PHILLIPS
Period of Diversion:	JANUARY 1 TO DECEMBER 31					

Diversion Means: LIVESTOCK DIRECT FROM SOURCE

Period of Use: JANUARY 1 TO DECEMBER 31

Place of Use:

<u>ID</u>	<u>Acres</u>	<u>Govt Lot</u>	<u>Qtr Sec</u>	<u>Sec</u>	<u>Twp</u>	<u>Rge</u>	<u>County</u>
1			S2NW	9	26N	31E	PHILLIPS
2			SWNE	9	26N	31E	PHILLIPS
3			NWSE	9	26N	31E	PHILLIPS

Remarks:

THE FOLLOWING ISSUES WERE IDENTIFIED BY THE DNRC DURING ITS EXAMINATION OF THIS WATER RIGHT CLAIM.

THIS CLAIM NUMBER WAS NOT INCLUDED IN THE BASIN 40M DECREE ISSUED 03/20/2009.

A PORTION OF THE CLAIMED POINT OF DIVERSION AND PLACE OF USE DO NOT MEET THE DEFINITION OF AN EXEMPT RIGHT UNDER 85-2-222, MCA, AND INVOLVE AN ONSTREAM RESERVOIR.

ACCORDING TO CADASTRAL PROPERTY OWNERSHIP RECORDS, AS OF 6/5/2017, A PORTION OF THE PROPERTY ON WHICH THIS WATER RIGHT IS USED APPEARS TO BE OWNED BY BUREAU OF LAND MANAGEMENT.

A BETTER UNDERSTANDING OF YOUR CLAIMED WATER RIGHT CAN BE OBTAINED BY COMPARING YOUR RIGHT WITH OTHER CLAIMS IN THE BASIN. FOR EXAMPLE, COMPARE PRIORITY DATES, FLOW RATES, VOLUMES, OR ACRES IRRIGATED. ALSO, YOUR WATER RIGHT MAY BE SUBJECT TO WATER RIGHTS IN ADJOINING SUBBASINS OR BASINS AS WELL AS BEING SUBJECT TO OTHER RIGHTS ON YOUR SOURCE OF SUPPLY. FINALLY, YOUR WATER RIGHT MAY BE SUBJECT TO INDIAN RESERVED AND FEDERAL RESERVED WATER RIGHTS.

COMPLETE DETAILS REGARDING THE DNRC PREPARATION OF THIS INTERLOCUTORY DECREE AND RELATED MATERIALS CAN BE REVIEWED AT THE OFFICE LOCATIONS IDENTIFIED IN THE DOCUMENT ENTITLED "NOTICE OF ENTRY OF INTERLOCUTORY DECREE AND NOTICE OF AVAILABILITY."

SEE GENERAL FINDINGS OF FACT AND CONCLUSIONS OF LAW FOR FURTHER EXPLANATION OF YOUR CLAIMED WATER RIGHT. THESE FINDINGS CAN BE FOUND AS INDICATED IN THE DOCUMENT ENTITLED "NOTICE OF ENTRY OF INTERLOCUTORY DECREE AND NOTICE OF AVAILABILITY." IF YOU NEED OBJECTION FORMS, OR HAVE QUESTIONS ABOUT WATER COURT PROCEDURES OR CHANGES TO YOUR RIGHT, YOU CAN CONTACT THE WATER COURT BY CALLING 1-800-624-3270 (WITHIN MONTANA ONLY) OR 1-406-586-4364, OR BY WRITING TO P.O. BOX 1389, BOZEMAN, MT 59711-1389.

**INTERLOCUTORY DECREE
BEAVER CREEK, TRIBUTARY TO MILK RIVER
BASIN 40M
ABSTRACT OF WATER RIGHT CLAIM**

IMPORTANT NOTICE

THIS WATER RIGHT ABSTRACT MAY INCLUDE MODIFICATIONS OF THE WATER RIGHT AS CLAIMED OR AMENDED. MODIFICATIONS ARE AUTHORIZED BY THE MONTANA SUPREME COURT WATER RIGHT CLAIMS EXAMINATION RULES OR BY ORDER OF THE WATER COURT. OBJECTIONS MAY BE FILED ACCORDING TO PROCEDURES OUTLINED IN THE "NOTICE OF ENTRY OF INTERLOCUTORY DECREE AND NOTICE OF AVAILABILITY".

Water Right Number: 40M 30110880 STATEMENT OF CLAIM

Version: 1 -- ORIGINAL RIGHT

Status: ACTIVE

Owners: DOUBLE O RANCH INC
24090 CONTENT RD
MALTA, MT 59538-9559

Priority Date: DECEMBER 31, 1935

Type of Historical Right: USE

Purpose (Use): STOCK

***Flow Rate:** A SPECIFIC FLOW RATE HAS NOT BEEN DECREED BECAUSE THIS USE CONSISTS OF STOCK DRINKING DIRECTLY FROM THE SOURCE, OR FROM A DITCH SYSTEM. THE FLOW RATE IS LIMITED TO THE MINIMUM AMOUNT HISTORICALLY NECESSARY TO SUSTAIN THIS PURPOSE.

***Volume:** THIS RIGHT INCLUDES THE AMOUNT OF WATER CONSUMPTIVELY USED FOR STOCK WATERING PURPOSES AT THE RATE OF 30 GALLONS PER DAY PER ANIMAL UNIT. ANIMAL UNITS SHALL BE BASED ON REASONABLE CARRYING CAPACITY AND HISTORICAL USE OF THE AREA SERVICED BY THIS WATER SOURCE.

Source Name: UNNAMED TRIBUTARY OF TALLOW CREEK

Source Type: SURFACE WATER

Point of Diversion and Means of Diversion:

<u>ID</u>	<u>Govt Lot</u>	<u>Qtr</u>	<u>Sec</u>	<u>Twp</u>	<u>Rge</u>	<u>County</u>
1		SW	28	26N	33E	PHILLIPS
Period of Diversion:	JANUARY 1 TO DECEMBER 31					
Diversion Means:	LIVESTOCK DIRECT FROM SOURCE					
2		S2SE	29	26N	33E	PHILLIPS
Period of Diversion:	JANUARY 1 TO DECEMBER 31					
Diversion Means:	LIVESTOCK DIRECT FROM SOURCE					
3		S2SW	29	26N	33E	PHILLIPS
Period of Diversion:	JANUARY 1 TO DECEMBER 31					

Diversion Means: LIVESTOCK DIRECT FROM SOURCE

Period of Use: JANUARY 1 TO DECEMBER 31

Place of Use:

<u>ID</u>	<u>Acres</u>	<u>Govt Lot</u>	<u>Qtr Sec</u>	<u>Sec</u>	<u>Twp</u>	<u>Rge</u>	<u>County</u>
1			SW	28	26N	33E	PHILLIPS
2			S2SE	29	26N	33E	PHILLIPS
3			S2SW	29	26N	33E	PHILLIPS

ALL OR A PART OF THE PLACE OF USE CONSISTS OF FEDERAL PUBLIC LANDS. THE WATER RIGHT USED ON THE PUBLIC LANDS IS APPURTENANT TO THE FOLLOWING PRIVATE LANDS: S2SW OF SEC 29 T26N R33E.

Remarks:

THE FOLLOWING ISSUES WERE IDENTIFIED BY THE DNRC DURING ITS EXAMINATION OF THIS WATER RIGHT CLAIM.

THIS CLAIM NUMBER WAS NOT INCLUDED IN THE BASIN 40M DECREE ISSUED 03/20/2009.

THE WATER RIGHTS LISTED FOLLOWING THIS STATEMENT WERE FILED BY DIFFERENT PARTIES WHO CLAIM OVERLAPPING PLACES OF USE. 40M 30110880 & 40M 30110974.

A BETTER UNDERSTANDING OF YOUR CLAIMED WATER RIGHT CAN BE OBTAINED BY COMPARING YOUR RIGHT WITH OTHER CLAIMS IN THE BASIN. FOR EXAMPLE, COMPARE PRIORITY DATES, FLOW RATES, VOLUMES, OR ACRES IRRIGATED. ALSO, YOUR WATER RIGHT MAY BE SUBJECT TO WATER RIGHTS IN ADJOINING SUBBASINS OR BASINS AS WELL AS BEING SUBJECT TO OTHER RIGHTS ON YOUR SOURCE OF SUPPLY. FINALLY, YOUR WATER RIGHT MAY BE SUBJECT TO INDIAN RESERVED AND FEDERAL RESERVED WATER RIGHTS.

COMPLETE DETAILS REGARDING THE DNRC PREPARATION OF THIS INTERLOCUTORY DECREE AND RELATED MATERIALS CAN BE REVIEWED AT THE OFFICE LOCATIONS IDENTIFIED IN THE DOCUMENT ENTITLED "NOTICE OF ENTRY OF INTERLOCUTORY DECREE AND NOTICE OF AVAILABILITY."

SEE GENERAL FINDINGS OF FACT AND CONCLUSIONS OF LAW FOR FURTHER EXPLANATION OF YOUR CLAIMED WATER RIGHT. THESE FINDINGS CAN BE FOUND AS INDICATED IN THE DOCUMENT ENTITLED "NOTICE OF ENTRY OF INTERLOCUTORY DECREE AND NOTICE OF AVAILABILITY." IF YOU NEED OBJECTION FORMS, OR HAVE QUESTIONS ABOUT WATER COURT PROCEDURES OR CHANGES TO YOUR RIGHT, YOU CAN CONTACT THE WATER COURT BY CALLING 1-800-624-3270 (WITHIN MONTANA ONLY) OR 1-406-586-4364, OR BY WRITING TO P.O. BOX 1389, BOZEMAN, MT 59711-1389.

**INTERLOCUTORY DECREE
BEAVER CREEK, TRIBUTARY TO MILK RIVER
BASIN 40M
ABSTRACT OF WATER RIGHT CLAIM**

IMPORTANT NOTICE

THIS WATER RIGHT ABSTRACT MAY INCLUDE MODIFICATIONS OF THE WATER RIGHT AS CLAIMED OR AMENDED. MODIFICATIONS ARE AUTHORIZED BY THE MONTANA SUPREME COURT WATER RIGHT CLAIMS EXAMINATION RULES OR BY ORDER OF THE WATER COURT. OBJECTIONS MAY BE FILED ACCORDING TO PROCEDURES OUTLINED IN THE "NOTICE OF ENTRY OF INTERLOCUTORY DECREE AND NOTICE OF AVAILABILITY".

Water Right Number: 40M 30110882 STATEMENT OF CLAIM

Version: 1 -- ORIGINAL RIGHT

Status: ACTIVE

Owners: BARTHELMESS RANCH CORP
27288 CONTENT RD
MALTA, MT 59538-9515

Priority Date: DECEMBER 31, 1930

Type of Historical Right: USE

Purpose (Use): STOCK

***Flow Rate:** A SPECIFIC FLOW RATE HAS NOT BEEN DECREED BECAUSE THIS USE CONSISTS OF STOCK DRINKING DIRECTLY FROM THE SOURCE, OR FROM A DITCH SYSTEM. THE FLOW RATE IS LIMITED TO THE MINIMUM AMOUNT HISTORICALLY NECESSARY TO SUSTAIN THIS PURPOSE.

***Volume:** THIS RIGHT INCLUDES THE AMOUNT OF WATER CONSUMPTIVELY USED FOR STOCK WATERING PURPOSES AT THE RATE OF 30 GALLONS PER DAY PER ANIMAL UNIT. ANIMAL UNITS SHALL BE BASED ON REASONABLE CARRYING CAPACITY AND HISTORICAL USE OF THE AREA SERVICED BY THIS WATER SOURCE.

Source Name: DYER COULEE

Source Type: SURFACE WATER

Point of Diversion and Means of Diversion:

<u>ID</u>	<u>Govt Lot</u>	<u>Qtr</u>	<u>Sec</u>	<u>Twp</u>	<u>Rge</u>	<u>County</u>
1		NE	11	26N	33E	PHILLIPS
Period of Diversion:	JANUARY 1 TO DECEMBER 31					
Diversion Means:	LIVESTOCK DIRECT FROM SOURCE					
2		SWNW	12	26N	33E	PHILLIPS
Period of Diversion:	JANUARY 1 TO DECEMBER 31					
Diversion Means:	LIVESTOCK DIRECT FROM SOURCE					
3		SW	12	26N	33E	PHILLIPS
Period of Diversion:	JANUARY 1 TO DECEMBER 31					

Diversion Means: LIVESTOCK DIRECT FROM SOURCE
 4 S2SE 12 26N 33E PHILLIPS
Period of Diversion: JANUARY 1 TO DECEMBER 31
Diversion Means: LIVESTOCK DIRECT FROM SOURCE
 5 NENE 13 26N 33E PHILLIPS
Period of Diversion: JANUARY 1 TO DECEMBER 31
Diversion Means: LIVESTOCK DIRECT FROM SOURCE
 6 N2N2SE 11 26N 33E PHILLIPS
Period of Diversion: JANUARY 1 TO DECEMBER 31
Diversion Means: LIVESTOCK DIRECT FROM SOURCE
 7 N2S2NE 13 26N 33E PHILLIPS
Period of Diversion: JANUARY 1 TO DECEMBER 31
Diversion Means: LIVESTOCK DIRECT FROM SOURCE
Period of Use: JANUARY 1 TO DECEMBER 31

Place of Use:

<u>ID</u>	<u>Acres</u>	<u>Govt Lot</u>	<u>Qtr Sec</u>	<u>Sec</u>	<u>Twp</u>	<u>Rge</u>	<u>County</u>
1			NE	11	26N	33E	PHILLIPS
2			SWNW	12	26N	33E	PHILLIPS
3			SW	12	26N	33E	PHILLIPS
4			S2SE	12	26N	33E	PHILLIPS
5			NENE	13	26N	33E	PHILLIPS
6			N2N2SE	11	26N	33E	PHILLIPS
7			N2S2NE	13	26N	33E	PHILLIPS

ALL OR A PART OF THE PLACE OF USE CONSISTS OF FEDERAL PUBLIC LANDS. THE WATER RIGHT USED ON THE PUBLIC LANDS IS APPURTENANT TO THE FOLLOWING PRIVATE LANDS: SEC 15 TWP 26N RGE 32E, PHILLIPS COUNTY. SEE THE CLAIM FILE FOR THE COMPLETE LEGAL LAND DESCRIPTION OF THE PRIVATE LAND TO WHICH THIS WATER RIGHT IS APPURTENANT.

Remarks:

THE FOLLOWING ISSUES WERE IDENTIFIED BY THE DNRC DURING ITS EXAMINATION OF THIS WATER RIGHT CLAIM.

THIS CLAIM NUMBER WAS NOT INCLUDED IN THE BASIN 40M DECREE ISSUED 03/20/2009.

A PORTION OF THE CLAIMED POINT OF DIVERSION AND PLACE OF USE DOES NOT MEET THE DEFINITION OF AN EXEMPT RIGHT UNDER 85-2-222, MCA, AND INVOLVES AN ONSTREAM RESERVOIR.

THE POINT OF DIVERSION LEGAL LAND DESCRIPTION COULD NOT BE REFINED FROM INFORMATION IN THE CLAIM FILE.

THE PLACE OF USE LEGAL LAND DESCRIPTION COULD NOT BE REFINED FROM INFORMATION IN THE CLAIM FILE.

A BETTER UNDERSTANDING OF YOUR CLAIMED WATER RIGHT CAN BE OBTAINED BY COMPARING YOUR RIGHT WITH OTHER CLAIMS IN THE BASIN. FOR EXAMPLE, COMPARE PRIORITY DATES, FLOW RATES, VOLUMES, OR ACRES IRRIGATED. ALSO, YOUR WATER RIGHT MAY BE SUBJECT TO WATER RIGHTS IN ADJOINING SUBBASINS OR BASINS AS WELL AS BEING SUBJECT TO OTHER RIGHTS ON YOUR SOURCE OF SUPPLY. FINALLY, YOUR WATER RIGHT MAY BE SUBJECT TO INDIAN RESERVED AND FEDERAL RESERVED WATER RIGHTS.

COMPLETE DETAILS REGARDING THE DNRC PREPARATION OF THIS INTERLOCUTORY DECREE AND RELATED MATERIALS CAN BE REVIEWED AT THE OFFICE LOCATIONS IDENTIFIED IN THE DOCUMENT ENTITLED "NOTICE OF ENTRY OF INTERLOCUTORY DECREE AND NOTICE OF AVAILABILITY."

SEE GENERAL FINDINGS OF FACT AND CONCLUSIONS OF LAW FOR FURTHER EXPLANATION OF YOUR CLAIMED WATER RIGHT. THESE FINDINGS CAN BE FOUND AS INDICATED IN THE DOCUMENT ENTITLED "NOTICE OF ENTRY OF INTERLOCUTORY DECREE AND NOTICE OF AVAILABILITY." IF YOU NEED OBJECTION FORMS, OR HAVE QUESTIONS ABOUT WATER COURT PROCEDURES OR CHANGES TO YOUR RIGHT, YOU CAN CONTACT THE WATER COURT BY CALLING 1-800-624-3270 (WITHIN MONTANA ONLY) OR 1-406-586-4364, OR BY WRITING TO P.O. BOX 1389, BOZEMAN, MT 59771-1389.

INTERLOCUTORY DECREE
BEAVER CREEK, TRIBUTARY TO MILK RIVER
BASIN 40M
ABSTRACT OF WATER RIGHT CLAIM

IMPORTANT NOTICE

THIS WATER RIGHT ABSTRACT MAY INCLUDE MODIFICATIONS OF THE WATER RIGHT AS CLAIMED OR AMENDED. MODIFICATIONS ARE AUTHORIZED BY THE MONTANA SUPREME COURT WATER RIGHT CLAIMS EXAMINATION RULES OR BY ORDER OF THE WATER COURT. OBJECTIONS MAY BE FILED ACCORDING TO PROCEDURES OUTLINED IN THE "NOTICE OF ENTRY OF INTERLOCUTORY DECREE AND NOTICE OF AVAILABILITY".

Water Right Number: 40M 30110973 STATEMENT OF CLAIM

Version: 1 -- ORIGINAL RIGHT

Status: ACTIVE

Owners: M CROSS CATTLE CO
20881 CONTENT RD
MALTA, MT 59538

Priority Date: MARCH 17, 1949

Type of Historical Right: USE

Purpose (Use): STOCK

***Flow Rate:** A SPECIFIC FLOW RATE HAS NOT BEEN DECREED BECAUSE THIS USE CONSISTS OF STOCK DRINKING DIRECTLY FROM THE SOURCE, OR FROM A DITCH SYSTEM. THE FLOW RATE IS LIMITED TO THE MINIMUM AMOUNT HISTORICALLY NECESSARY TO SUSTAIN THIS PURPOSE.

***Volume:** THIS RIGHT INCLUDES THE AMOUNT OF WATER CONSUMPTIVELY USED FOR STOCK WATERING PURPOSES AT THE RATE OF 30 GALLONS PER DAY PER ANIMAL UNIT. ANIMAL UNITS SHALL BE BASED ON REASONABLE CARRYING CAPACITY AND HISTORICAL USE OF THE AREA SERVICED BY THIS WATER SOURCE.

Source Name: UNNAMED TRIBUTARY OF WINDMILL COULEE

Source Type: SURFACE WATER

Point of Diversion and Means of Diversion:

<u>ID</u>	<u>Govt Lot</u>	<u>Qtr</u>	<u>Sec</u>	<u>Twp</u>	<u>Rge</u>	<u>County</u>
1		SE	5	27N	33E	PHILLIPS
Period of Diversion:	JANUARY 1 TO DECEMBER 31					
Diversion Means:	LIVESTOCK DIRECT FROM SOURCE					
2		SW	5	27N	33E	PHILLIPS
Period of Diversion:	JANUARY 1 TO DECEMBER 31					
Diversion Means:	LIVESTOCK DIRECT FROM SOURCE					
3		NW	8	27N	33E	PHILLIPS
Period of Diversion:	JANUARY 1 TO DECEMBER 31					

Diversion Means: LIVESTOCK DIRECT FROM SOURCE

Period of Use: JANUARY 1 TO DECEMBER 31

Place of Use:

<u>ID</u>	<u>Acres</u>	<u>Govt Lot</u>	<u>Qtr Sec</u>	<u>Sec</u>	<u>Twp</u>	<u>Rge</u>	<u>County</u>
1			SE	5	27N	33E	PHILLIPS
2			SW	5	27N	33E	PHILLIPS
3			NW	8	27N	33E	PHILLIPS

Remarks:

THE FOLLOWING ISSUES WERE IDENTIFIED BY THE DNRC DURING ITS EXAMINATION OF THIS WATER RIGHT CLAIM.

THIS CLAIM NUMBER WAS NOT INCLUDED IN THE BASIN 40M DECREE ISSUED 03/20/2009.

THE OWNERSHIP OF THIS RIGHT MAY BE QUESTIONABLE. PART OR ALL OF THE PLACE OF USE APPEARS TO BE ON FEDERAL LAND.

A BETTER UNDERSTANDING OF YOUR CLAIMED WATER RIGHT CAN BE OBTAINED BY COMPARING YOUR RIGHT WITH OTHER CLAIMS IN THE BASIN. FOR EXAMPLE, COMPARE PRIORITY DATES, FLOW RATES, VOLUMES, OR ACRES IRRIGATED. ALSO, YOUR WATER RIGHT MAY BE SUBJECT TO WATER RIGHTS IN ADJOINING SUBBASINS OR BASINS AS WELL AS BEING SUBJECT TO OTHER RIGHTS ON YOUR SOURCE OF SUPPLY. FINALLY, YOUR WATER RIGHT MAY BE SUBJECT TO INDIAN RESERVED AND FEDERAL RESERVED WATER RIGHTS.

COMPLETE DETAILS REGARDING THE DNRC PREPARATION OF THIS INTERLOCUTORY DECREE AND RELATED MATERIALS CAN BE REVIEWED AT THE OFFICE LOCATIONS IDENTIFIED IN THE DOCUMENT ENTITLED "NOTICE OF ENTRY OF INTERLOCUTORY DECREE AND NOTICE OF AVAILABILITY."

SEE GENERAL FINDINGS OF FACT AND CONCLUSIONS OF LAW FOR FURTHER EXPLANATION OF YOUR CLAIMED WATER RIGHT. THESE FINDINGS CAN BE FOUND AS INDICATED IN THE DOCUMENT ENTITLED "NOTICE OF ENTRY OF INTERLOCUTORY DECREE AND NOTICE OF AVAILABILITY." IF YOU NEED OBJECTION FORMS, OR HAVE QUESTIONS ABOUT WATER COURT PROCEDURES OR CHANGES TO YOUR RIGHT, YOU CAN CONTACT THE WATER COURT BY CALLING 1-800-624-3270 (WITHIN MONTANA ONLY) OR 1-406-586-4364, OR BY WRITING TO P.O. BOX 1389, BOZEMAN, MT 59771-1389.

**INTERLOCUTORY DECREE
BEAVER CREEK, TRIBUTARY TO MILK RIVER
BASIN 40M
ABSTRACT OF WATER RIGHT CLAIM**

IMPORTANT NOTICE

THIS WATER RIGHT ABSTRACT MAY INCLUDE MODIFICATIONS OF THE WATER RIGHT AS CLAIMED OR AMENDED. MODIFICATIONS ARE AUTHORIZED BY THE MONTANA SUPREME COURT WATER RIGHT CLAIMS EXAMINATION RULES OR BY ORDER OF THE WATER COURT. OBJECTIONS MAY BE FILED ACCORDING TO PROCEDURES OUTLINED IN THE "NOTICE OF ENTRY OF INTERLOCUTORY DECREE AND NOTICE OF AVAILABILITY".

Water Right Number: 40M 30110974 STATEMENT OF CLAIM

Version: 1 -- ORIGINAL RIGHT

Status: ACTIVE

Owners: M CROSS CATTLE CO
20881 CONTENT RD
MALTA, MT 59538

Priority Date: AUGUST 19, 1919

Type of Historical Right: USE

Purpose (Use): STOCK

***Flow Rate:** A SPECIFIC FLOW RATE HAS NOT BEEN DECREED BECAUSE THIS USE CONSISTS OF STOCK DRINKING DIRECTLY FROM THE SOURCE, OR FROM A DITCH SYSTEM. THE FLOW RATE IS LIMITED TO THE MINIMUM AMOUNT HISTORICALLY NECESSARY TO SUSTAIN THIS PURPOSE.

***Volume:** THIS RIGHT INCLUDES THE AMOUNT OF WATER CONSUMPTIVELY USED FOR STOCK WATERING PURPOSES AT THE RATE OF 30 GALLONS PER DAY PER ANIMAL UNIT. ANIMAL UNITS SHALL BE BASED ON REASONABLE CARRYING CAPACITY AND HISTORICAL USE OF THE AREA SERVICED BY THIS WATER SOURCE.

Source Name: UNNAMED TRIBUTARY OF TALLOW CREEK

Source Type: SURFACE WATER

Point of Diversion and Means of Diversion:

<u>ID</u>	<u>Govt Lot</u>	<u>Qtr</u>	<u>Sec</u>	<u>Twp</u>	<u>Rge</u>	<u>County</u>
1		SE	30	26N	33E	PHILLIPS

Period of Diversion: JANUARY 1 TO DECEMBER 31

Diversion Means: LIVESTOCK DIRECT FROM SOURCE

2		NWSW	29	26N	33E	PHILLIPS
---	--	------	----	-----	-----	----------

Period of Diversion: JANUARY 1 TO DECEMBER 31

Diversion Means: LIVESTOCK DIRECT FROM SOURCE

Period of Use: JANUARY 1 TO DECEMBER 31

Place of Use:

<u>ID</u>	<u>Acres</u>	<u>Govt Lot</u>	<u>Qtr Sec</u>	<u>Sec</u>	<u>Twp</u>	<u>Rge</u>	<u>County</u>
1			SE	30	26N	33E	PHILLIPS
2			NWSW	29	26N	33E	PHILLIPS

Remarks:

THE FOLLOWING ISSUES WERE IDENTIFIED BY THE DNRC DURING ITS EXAMINATION OF THIS WATER RIGHT CLAIM.

THIS CLAIM NUMBER WAS NOT INCLUDED IN THE BASIN 40M DECREE ISSUED 03/20/2009.

THE WATER RIGHTS LISTED FOLLOWING THIS STATEMENT WERE FILED BY DIFFERENT PARTIES WHO CLAIM OVERLAPPING PLACES OF USE. 40M 30110974 & 40M 30110880.

THE OWNERSHIP OF THIS RIGHT MAY BE QUESTIONABLE. PART OR ALL OF THE PLACE OF USE APPEARS TO BE ON FEDERAL LAND.

A BETTER UNDERSTANDING OF YOUR CLAIMED WATER RIGHT CAN BE OBTAINED BY COMPARING YOUR RIGHT WITH OTHER CLAIMS IN THE BASIN. FOR EXAMPLE, COMPARE PRIORITY DATES, FLOW RATES, VOLUMES, OR ACRES IRRIGATED. ALSO, YOUR WATER RIGHT MAY BE SUBJECT TO WATER RIGHTS IN ADJOINING SUBBASINS OR BASINS AS WELL AS BEING SUBJECT TO OTHER RIGHTS ON YOUR SOURCE OF SUPPLY. FINALLY, YOUR WATER RIGHT MAY BE SUBJECT TO INDIAN RESERVED AND FEDERAL RESERVED WATER RIGHTS.

COMPLETE DETAILS REGARDING THE DNRC PREPARATION OF THIS INTERLOCUTORY DECREE AND RELATED MATERIALS CAN BE REVIEWED AT THE OFFICE LOCATIONS IDENTIFIED IN THE DOCUMENT ENTITLED "NOTICE OF ENTRY OF INTERLOCUTORY DECREE AND NOTICE OF AVAILABILITY."

SEE GENERAL FINDINGS OF FACT AND CONCLUSIONS OF LAW FOR FURTHER EXPLANATION OF YOUR CLAIMED WATER RIGHT. THESE FINDINGS CAN BE FOUND AS INDICATED IN THE DOCUMENT ENTITLED "NOTICE OF ENTRY OF INTERLOCUTORY DECREE AND NOTICE OF AVAILABILITY." IF YOU NEED OBJECTION FORMS, OR HAVE QUESTIONS ABOUT WATER COURT PROCEDURES OR CHANGES TO YOUR RIGHT, YOU CAN CONTACT THE WATER COURT BY CALLING 1-800-624-3270 (WITHIN MONTANA ONLY) OR 1-406-586-4364, OR BY WRITING TO P.O. BOX 1389, BOZEMAN, MT 59771-1389.

**INTERLOCUTORY DECREE
BEAVER CREEK, TRIBUTARY TO MILK RIVER
BASIN 40M
ABSTRACT OF WATER RIGHT CLAIM**

IMPORTANT NOTICE

THIS WATER RIGHT ABSTRACT MAY INCLUDE MODIFICATIONS OF THE WATER RIGHT AS CLAIMED OR AMENDED. MODIFICATIONS ARE AUTHORIZED BY THE MONTANA SUPREME COURT WATER RIGHT CLAIMS EXAMINATION RULES OR BY ORDER OF THE WATER COURT. OBJECTIONS MAY BE FILED ACCORDING TO PROCEDURES OUTLINED IN THE "NOTICE OF ENTRY OF INTERLOCUTORY DECREE AND NOTICE OF AVAILABILITY".

Water Right Number: 40M 30116015 STATEMENT OF CLAIM

Version: 1 -- ORIGINAL RIGHT

Status: ACTIVE

Owners: JLJ FARMS LLC
16755 CLEARY CIRCLE
DALLAS, TX 75248-1758

Priority Date: JUNE 30, 1965

Type of Historical Right: USE

Purpose (Use): STOCK

***Flow Rate:** A SPECIFIC FLOW RATE HAS NOT BEEN DECREED BECAUSE THIS USE CONSISTS OF STOCK DRINKING DIRECTLY FROM THE SOURCE, OR FROM A DITCH SYSTEM. THE FLOW RATE IS LIMITED TO THE MINIMUM AMOUNT HISTORICALLY NECESSARY TO SUSTAIN THIS PURPOSE.

***Volume:** THIS RIGHT INCLUDES THE AMOUNT OF WATER CONSUMPTIVELY USED FOR STOCKWATERING PURPOSES AT THE RATE OF 30 GALLONS PER DAY PER ANIMAL UNIT. ANIMAL UNITS SHALL BE BASED ON REASONABLE CARRYING CAPACITY AND HISTORICAL USE OF THE AREA SERVICED BY THIS WATER SOURCE.

Source Name: UNNAMED TRIBUTARY OF LAKE BOWDOIN

Source Type: SURFACE WATER
UNNAMED NATURAL LAKE

***Point of Diversion and Means of Diversion:**

<u>ID</u>	<u>Govt Lot</u>	<u>Qtr Sec</u>	<u>Sec</u>	<u>Twp</u>	<u>Rge</u>	<u>County</u>
1		N2NESW	17	31N	31E	PHILLIPS
Period of Diversion:	JANUARY 1 TO DECEMBER 31					
Diversion Means:	LIVESTOCK DIRECT FROM SOURCE					
2		W2NWSE	17	31N	31E	PHILLIPS
Period of Diversion:	JANUARY 1 TO DECEMBER 31					
Diversion Means:	LIVESTOCK DIRECT FROM SOURCE					

3 E2NWSW 17 31N 31E PHILLIPS

Period of Diversion: JANUARY 1 TO DECEMBER 31

Diversion Means: LIVESTOCK DIRECT FROM SOURCE

Period of Use: JANUARY 1 TO DECEMBER 31

***Place of Use:**

<u>ID</u>	<u>Acres</u>	<u>Govt Lot</u>	<u>Qtr Sec</u>	<u>Sec</u>	<u>Twp</u>	<u>Rge</u>	<u>County</u>
1			N2NESW	17	31N	31E	PHILLIPS
2			W2NWSE	17	31N	31E	PHILLIPS
3			E2NWSW	17	31N	31E	PHILLIPS

Remarks:

THE FOLLOWING ISSUES WERE IDENTIFIED BY THE DNRC DURING ITS EXAMINATION OF THIS WATER RIGHT CLAIM.

THIS CLAIM NUMBER WAS NOT INCLUDED IN THE BASIN 40M DECREE ISSUED 03/20/2009.

A BETTER UNDERSTANDING OF YOUR CLAIMED WATER RIGHT CAN BE OBTAINED BY COMPARING YOUR RIGHT WITH OTHER CLAIMS IN THE BASIN. FOR EXAMPLE, COMPARE PRIORITY DATES, FLOW RATES, VOLUMES, OR ACRES IRRIGATED. ALSO, YOUR WATER RIGHT MAY BE SUBJECT TO WATER RIGHTS IN ADJOINING SUBBASINS OR BASINS AS WELL AS BEING SUBJECT TO OTHER RIGHTS ON YOUR SOURCE OF SUPPLY. FINALLY, YOUR WATER RIGHT MAY BE SUBJECT TO INDIAN RESERVED AND FEDERAL RESERVED WATER RIGHTS.

COMPLETE DETAILS REGARDING THE DNRC PREPARATION OF THIS INTERLOCUTORY DECREE AND RELATED MATERIALS CAN BE REVIEWED AT THE OFFICE LOCATIONS IDENTIFIED IN THE DOCUMENT ENTITLED "NOTICE OF ENTRY OF INTERLOCUTORY DECREE AND NOTICE OF AVAILABILITY."

SEE GENERAL FINDINGS OF FACT AND CONCLUSIONS OF LAW FOR FURTHER EXPLANATION OF YOUR CLAIMED WATER RIGHT. THESE FINDINGS CAN BE FOUND AS INDICATED IN THE DOCUMENT ENTITLED "NOTICE OF ENTRY OF INTERLOCUTORY DECREE AND NOTICE OF AVAILABILITY." IF YOU NEED OBJECTION FORMS, OR HAVE QUESTIONS ABOUT WATER COURT PROCEDURES OR CHANGES TO YOUR RIGHT, YOU CAN CONTACT THE WATER COURT BY CALLING 1-800-624-3270 (WITHIN MONTANA ONLY) OR 1-406-586-4364, OR BY WRITING TO P.O. BOX 1389, BOZEMAN, MT 59771-1389.

**INTERLOCUTORY DECREE
BEAVER CREEK, TRIBUTARY TO MILK RIVER
BASIN 40M
ABSTRACT OF WATER RIGHT CLAIM**

IMPORTANT NOTICE

THIS WATER RIGHT ABSTRACT MAY INCLUDE MODIFICATIONS OF THE WATER RIGHT AS CLAIMED OR AMENDED. MODIFICATIONS ARE AUTHORIZED BY THE MONTANA SUPREME COURT WATER RIGHT CLAIMS EXAMINATION RULES OR BY ORDER OF THE WATER COURT. OBJECTIONS MAY BE FILED ACCORDING TO PROCEDURES OUTLINED IN THE "NOTICE OF ENTRY OF INTERLOCUTORY DECREE AND NOTICE OF AVAILABILITY".

Water Right Number: 40M 30116024 STATEMENT OF CLAIM

Version: 1 -- ORIGINAL RIGHT

Status: ACTIVE

Owners: JLJ FARMS LLC
16755 CLEARY CIRCLE
DALLAS, TX 75248-1758

Priority Date: JUNE 30, 1965

Type of Historical Right: USE

Purpose (Use): STOCK

***Flow Rate:** A SPECIFIC FLOW RATE HAS NOT BEEN DECREED BECAUSE THIS USE CONSISTS OF STOCK DRINKING DIRECTLY FROM THE SOURCE, OR FROM A DITCH SYSTEM. THE FLOW RATE IS LIMITED TO THE MINIMUM AMOUNT HISTORICALLY NECESSARY TO SUSTAIN THIS PURPOSE.

***Volume:** THIS RIGHT INCLUDES THE AMOUNT OF WATER CONSUMPTIVELY USED FOR STOCKWATERING PURPOSES AT THE RATE OF 30 GALLONS PER DAY PER ANIMAL UNIT. ANIMAL UNITS SHALL BE BASED ON REASONABLE CARRYING CAPACITY AND HISTORICAL USE OF THE AREA SERVICED BY THIS WATER SOURCE.

Source Name: SPRING, UNNAMED TRIBUTARY OF LAKE BOWDOIN

Source Type: SURFACE WATER

Point of Diversion and Means of Diversion:

<u>ID</u>	<u>Govt Lot</u>	<u>Qtr Sec</u>	<u>Sec</u>	<u>Twp</u>	<u>Rge</u>	<u>County</u>
1		SWNESE	20	31N	31E	PHILLIPS

Period of Diversion: JANUARY 1 TO DECEMBER 31

Diversion Means: LIVESTOCK DIRECT FROM SOURCE

Period of Use: JANUARY 1 TO DECEMBER 31

Place of Use:

<u>ID</u>	<u>Acres</u>	<u>Govt Lot</u>	<u>Qtr Sec</u>	<u>Sec</u>	<u>Twp</u>	<u>Rge</u>	<u>County</u>
1			SWNESE	20	31N	31E	PHILLIPS

Remarks:

THE FOLLOWING ISSUES WERE IDENTIFIED BY THE DNRC DURING ITS EXAMINATION OF THIS WATER RIGHT CLAIM.

THIS CLAIM NUMBER WAS NOT INCLUDED IN THE BASIN 40M DECREE ISSUED 03/20/2009.

A BETTER UNDERSTANDING OF YOUR CLAIMED WATER RIGHT CAN BE OBTAINED BY COMPARING YOUR RIGHT WITH OTHER CLAIMS IN THE BASIN. FOR EXAMPLE, COMPARE PRIORITY DATES, FLOW RATES, VOLUMES, OR ACRES IRRIGATED. ALSO, YOUR WATER RIGHT MAY BE SUBJECT TO WATER RIGHTS IN ADJOINING SUBBASINS OR BASINS AS WELL AS BEING SUBJECT TO OTHER RIGHTS ON YOUR SOURCE OF SUPPLY. FINALLY, YOUR WATER RIGHT MAY BE SUBJECT TO INDIAN RESERVED AND FEDERAL RESERVED WATER RIGHTS.

COMPLETE DETAILS REGARDING THE DNRC PREPARATION OF THIS INTERLOCUTORY DECREE AND RELATED MATERIALS CAN BE REVIEWED AT THE OFFICE LOCATIONS IDENTIFIED IN THE DOCUMENT ENTITLED "NOTICE OF ENTRY OF INTERLOCUTORY DECREE AND NOTICE OF AVAILABILITY."

SEE GENERAL FINDINGS OF FACT AND CONCLUSIONS OF LAW FOR FURTHER EXPLANATION OF YOUR CLAIMED WATER RIGHT. THESE FINDINGS CAN BE FOUND AS INDICATED IN THE DOCUMENT ENTITLED "NOTICE OF ENTRY OF INTERLOCUTORY DECREE AND NOTICE OF AVAILABILITY." IF YOU NEED OBJECTION FORMS, OR HAVE QUESTIONS ABOUT WATER COURT PROCEDURES OR CHANGES TO YOUR RIGHT, YOU CAN CONTACT THE WATER COURT BY CALLING 1-800-624-3270 (WITHIN MONTANA ONLY) OR 1-406-586-4364, OR BY WRITING TO P.O. BOX 1389, BOZEMAN, MT 59771-1389.

**INTERLOCUTORY DECREE
BEAVER CREEK, TRIBUTARY TO MILK RIVER
BASIN 40M
ABSTRACT OF WATER RIGHT CLAIM**

IMPORTANT NOTICE

THIS WATER RIGHT ABSTRACT MAY INCLUDE MODIFICATIONS OF THE WATER RIGHT AS CLAIMED OR AMENDED. MODIFICATIONS ARE AUTHORIZED BY THE MONTANA SUPREME COURT WATER RIGHT CLAIMS EXAMINATION RULES OR BY ORDER OF THE WATER COURT. OBJECTIONS MAY BE FILED ACCORDING TO PROCEDURES OUTLINED IN THE "NOTICE OF ENTRY OF INTERLOCUTORY DECREE AND NOTICE OF AVAILABILITY".

Water Right Number: 40M 30116025 STATEMENT OF CLAIM

Version: 1 -- ORIGINAL RIGHT

Status: ACTIVE

Owners: JLJ FARMS LLC
16755 CLEARY CIRCLE
DALLAS, TX 75248-1758

Priority Date: JUNE 30, 1965

Type of Historical Right: USE

Purpose (Use): STOCK

***Flow Rate:** A SPECIFIC FLOW RATE HAS NOT BEEN DECREED BECAUSE THIS USE CONSISTS OF STOCK DRINKING DIRECTLY FROM THE SOURCE, OR FROM A DITCH SYSTEM. THE FLOW RATE IS LIMITED TO THE MINIMUM AMOUNT HISTORICALLY NECESSARY TO SUSTAIN THIS PURPOSE.

***Volume:** THIS RIGHT INCLUDES THE AMOUNT OF WATER CONSUMPTIVELY USED FOR STOCKWATERING PURPOSES AT THE RATE OF 30 GALLONS PER DAY PER ANIMAL UNIT. ANIMAL UNITS SHALL BE BASED ON REASONABLE CARRYING CAPACITY AND HISTORICAL USE OF THE AREA SERVICED BY THIS WATER SOURCE.

Source Name: UNNAMED TRIBUTARY OF LAKE BOWDOIN

Source Type: SURFACE WATER

Point of Diversion and Means of Diversion:

<u>ID</u>	<u>Govt Lot</u>	<u>Qtr Sec</u>	<u>Sec</u>	<u>Twp</u>	<u>Rge</u>	<u>County</u>
1		SESWNE	20	31N	31E	PHILLIPS

Period of Diversion: JANUARY 1 TO DECEMBER 31

Diversion Means: LIVESTOCK DIRECT FROM SOURCE

Period of Use: JANUARY 1 TO DECEMBER 31

Place of Use:

<u>ID</u>	<u>Acres</u>	<u>Govt Lot</u>	<u>Qtr Sec</u>	<u>Sec</u>	<u>Twp</u>	<u>Rge</u>	<u>County</u>
1			SESWNE	20	31N	31E	PHILLIPS

Remarks:

THE FOLLOWING ISSUES WERE IDENTIFIED BY THE DNRC DURING ITS EXAMINATION OF THIS WATER RIGHT CLAIM.

THIS CLAIM NUMBER WAS NOT INCLUDED IN THE BASIN 40M DECREE ISSUED 03/20/2009.

A BETTER UNDERSTANDING OF YOUR CLAIMED WATER RIGHT CAN BE OBTAINED BY COMPARING YOUR RIGHT WITH OTHER CLAIMS IN THE BASIN. FOR EXAMPLE, COMPARE PRIORITY DATES, FLOW RATES, VOLUMES, OR ACRES IRRIGATED. ALSO, YOUR WATER RIGHT MAY BE SUBJECT TO WATER RIGHTS IN ADJOINING SUBBASINS OR BASINS AS WELL AS BEING SUBJECT TO OTHER RIGHTS ON YOUR SOURCE OF SUPPLY. FINALLY, YOUR WATER RIGHT MAY BE SUBJECT TO INDIAN RESERVED AND FEDERAL RESERVED WATER RIGHTS.

COMPLETE DETAILS REGARDING THE DNRC PREPARATION OF THIS INTERLOCUTORY DECREE AND RELATED MATERIALS CAN BE REVIEWED AT THE OFFICE LOCATIONS IDENTIFIED IN THE DOCUMENT ENTITLED "NOTICE OF ENTRY OF INTERLOCUTORY DECREE AND NOTICE OF AVAILABILITY."

SEE GENERAL FINDINGS OF FACT AND CONCLUSIONS OF LAW FOR FURTHER EXPLANATION OF YOUR CLAIMED WATER RIGHT. THESE FINDINGS CAN BE FOUND AS INDICATED IN THE DOCUMENT ENTITLED "NOTICE OF ENTRY OF INTERLOCUTORY DECREE AND NOTICE OF AVAILABILITY." IF YOU NEED OBJECTION FORMS, OR HAVE QUESTIONS ABOUT WATER COURT PROCEDURES OR CHANGES TO YOUR RIGHT, YOU CAN CONTACT THE WATER COURT BY CALLING 1-800-624-3270 (WITHIN MONTANA ONLY) OR 1-406-586-4364, OR BY WRITING TO P.O. BOX 1389, BOZEMAN, MT 59771-1389.

**INTERLOCUTORY DECREE
BEAVER CREEK, TRIBUTARY TO MILK RIVER
BASIN 40M
ABSTRACT OF WATER RIGHT CLAIM**

IMPORTANT NOTICE

THIS WATER RIGHT ABSTRACT MAY INCLUDE MODIFICATIONS OF THE WATER RIGHT AS CLAIMED OR AMENDED. MODIFICATIONS ARE AUTHORIZED BY THE MONTANA SUPREME COURT WATER RIGHT CLAIMS EXAMINATION RULES OR BY ORDER OF THE WATER COURT. OBJECTIONS MAY BE FILED ACCORDING TO PROCEDURES OUTLINED IN THE "NOTICE OF ENTRY OF INTERLOCUTORY DECREE AND NOTICE OF AVAILABILITY".

Water Right Number: 40M 30116027 STATEMENT OF CLAIM

Version: 1 -- ORIGINAL RIGHT

Status: ACTIVE

Owners: JLJ FARMS LLC
16755 CLEARY CIRCLE
DALLAS, TX 75248-1758

Priority Date: JUNE 30, 1965

Type of Historical Right: USE

Purpose (Use): STOCK

***Flow Rate:** A SPECIFIC FLOW RATE HAS NOT BEEN DECREED BECAUSE THIS USE CONSISTS OF STOCK DRINKING DIRECTLY FROM THE SOURCE, OR FROM A DITCH SYSTEM. THE FLOW RATE IS LIMITED TO THE MINIMUM AMOUNT HISTORICALLY NECESSARY TO SUSTAIN THIS PURPOSE.

***Volume:** THIS RIGHT INCLUDES THE AMOUNT OF WATER CONSUMPTIVELY USED FOR STOCKWATERING PURPOSES AT THE RATE OF 30 GALLONS PER DAY PER ANIMAL UNIT. ANIMAL UNITS SHALL BE BASED ON REASONABLE CARRYING CAPACITY AND HISTORICAL USE OF THE AREA SERVICED BY THIS WATER SOURCE.

Source Name: UNNAMED TRIBUTARY OF LAKE BOWDOIN

Source Type: SURFACE WATER
UNNAMED NATURAL LAKE

***Point of Diversion and Means of Diversion:**

<u>ID</u>	<u>Govt Lot</u>	<u>Qtr Sec</u>	<u>Sec</u>	<u>Twp</u>	<u>Rge</u>	<u>County</u>
1		N2NW	21	31N	31E	PHILLIPS

***Period of Diversion:** JANUARY 1 TO DECEMBER 31

Diversion Means: LIVESTOCK DIRECT FROM SOURCE

Period of Use: JANUARY 1 TO DECEMBER 31

***Place of Use:**

<u>ID</u>	<u>Acres</u>	<u>Govt Lot</u>	<u>Qtr Sec</u>	<u>Sec</u>	<u>Twp</u>	<u>Rge</u>	<u>County</u>
1			N2NW	21	31N	31E	PHILLIPS

Remarks:

THE FOLLOWING ISSUES WERE IDENTIFIED BY THE DNRC DURING ITS EXAMINATION OF THIS WATER RIGHT CLAIM.

THIS CLAIM NUMBER WAS NOT INCLUDED IN THE BASIN 40M DECREE ISSUED 03/20/2009.

A BETTER UNDERSTANDING OF YOUR CLAIMED WATER RIGHT CAN BE OBTAINED BY COMPARING YOUR RIGHT WITH OTHER CLAIMS IN THE BASIN. FOR EXAMPLE, COMPARE PRIORITY DATES, FLOW RATES, VOLUMES, OR ACRES IRRIGATED. ALSO, YOUR WATER RIGHT MAY BE SUBJECT TO WATER RIGHTS IN ADJOINING SUBBASINS OR BASINS AS WELL AS BEING SUBJECT TO OTHER RIGHTS ON YOUR SOURCE OF SUPPLY. FINALLY, YOUR WATER RIGHT MAY BE SUBJECT TO INDIAN RESERVED AND FEDERAL RESERVED WATER RIGHTS.

COMPLETE DETAILS REGARDING THE DNRC PREPARATION OF THIS INTERLOCUTORY DECREE AND RELATED MATERIALS CAN BE REVIEWED AT THE OFFICE LOCATIONS IDENTIFIED IN THE DOCUMENT ENTITLED "NOTICE OF ENTRY OF INTERLOCUTORY DECREE AND NOTICE OF AVAILABILITY."

SEE GENERAL FINDINGS OF FACT AND CONCLUSIONS OF LAW FOR FURTHER EXPLANATION OF YOUR CLAIMED WATER RIGHT. THESE FINDINGS CAN BE FOUND AS INDICATED IN THE DOCUMENT ENTITLED "NOTICE OF ENTRY OF INTERLOCUTORY DECREE AND NOTICE OF AVAILABILITY." IF YOU NEED OBJECTION FORMS, OR HAVE QUESTIONS ABOUT WATER COURT PROCEDURES OR CHANGES TO YOUR RIGHT, YOU CAN CONTACT THE WATER COURT BY CALLING 1-800-624-3270 (WITHIN MONTANA ONLY) OR 1-406-586-4364, OR BY WRITING TO P.O. BOX 1389, BOZEMAN, MT 59771-1389.

**INTERLOCUTORY DECREE
BEAVER CREEK, TRIBUTARY TO MILK RIVER
BASIN 40M
ABSTRACT OF WATER RIGHT CLAIM**

IMPORTANT NOTICE

THIS WATER RIGHT ABSTRACT MAY INCLUDE MODIFICATIONS OF THE WATER RIGHT AS CLAIMED OR AMENDED. MODIFICATIONS ARE AUTHORIZED BY THE MONTANA SUPREME COURT WATER RIGHT CLAIMS EXAMINATION RULES OR BY ORDER OF THE WATER COURT. OBJECTIONS MAY BE FILED ACCORDING TO PROCEDURES OUTLINED IN THE "NOTICE OF ENTRY OF INTERLOCUTORY DECREE AND NOTICE OF AVAILABILITY".

Water Right Number: 40M 30116029 STATEMENT OF CLAIM

Version: 1 -- ORIGINAL RIGHT

Status: ACTIVE

Owners: JLJ FARMS LLC
16755 CLEARY CIRCLE
DALLAS, TX 75248-1758

Priority Date: JUNE 30, 1965

Type of Historical Right: USE

Purpose (Use): STOCK

***Flow Rate:** A SPECIFIC FLOW RATE HAS NOT BEEN DECREED BECAUSE THIS USE CONSISTS OF STOCK DRINKING DIRECTLY FROM THE SOURCE, OR FROM A DITCH SYSTEM. THE FLOW RATE IS LIMITED TO THE MINIMUM AMOUNT HISTORICALLY NECESSARY TO SUSTAIN THIS PURPOSE.

***Volume:** THIS RIGHT INCLUDES THE AMOUNT OF WATER CONSUMPTIVELY USED FOR STOCKWATERING PURPOSES AT THE RATE OF 30 GALLONS PER DAY PER ANIMAL UNIT. ANIMAL UNITS SHALL BE BASED ON REASONABLE CARRYING CAPACITY AND HISTORICAL USE OF THE AREA SERVICED BY THIS WATER SOURCE.

Source Name: UNNAMED TRIBUTARY OF LAKE BOWDOIN

Source Type: SURFACE WATER

Point of Diversion and Means of Diversion:

<u>ID</u>	<u>Govt Lot</u>	<u>Qtr Sec</u>	<u>Sec</u>	<u>Twp</u>	<u>Rge</u>	<u>County</u>
1		NESENW	15	31N	31E	PHILLIPS

Period of Diversion: JANUARY 1 TO DECEMBER 31

Diversion Means: LIVESTOCK DIRECT FROM SOURCE

Period of Use: JANUARY 1 TO DECEMBER 31

Place of Use:

<u>ID</u>	<u>Acres</u>	<u>Govt Lot</u>	<u>Qtr Sec</u>	<u>Sec</u>	<u>Twp</u>	<u>Rge</u>	<u>County</u>
1			NESENW	15	31N	31E	PHILLIPS

Remarks:

THE FOLLOWING ISSUES WERE IDENTIFIED BY THE DNRC DURING ITS EXAMINATION OF THIS WATER RIGHT CLAIM.

THIS CLAIM NUMBER WAS NOT INCLUDED IN THE BASIN 40M DECREE ISSUED 03/20/2009.

A BETTER UNDERSTANDING OF YOUR CLAIMED WATER RIGHT CAN BE OBTAINED BY COMPARING YOUR RIGHT WITH OTHER CLAIMS IN THE BASIN. FOR EXAMPLE, COMPARE PRIORITY DATES, FLOW RATES, VOLUMES, OR ACRES IRRIGATED. ALSO, YOUR WATER RIGHT MAY BE SUBJECT TO WATER RIGHTS IN ADJOINING SUBBASINS OR BASINS AS WELL AS BEING SUBJECT TO OTHER RIGHTS ON YOUR SOURCE OF SUPPLY. FINALLY, YOUR WATER RIGHT MAY BE SUBJECT TO INDIAN RESERVED AND FEDERAL RESERVED WATER RIGHTS.

COMPLETE DETAILS REGARDING THE DNRC PREPARATION OF THIS INTERLOCUTORY DECREE AND RELATED MATERIALS CAN BE REVIEWED AT THE OFFICE LOCATIONS IDENTIFIED IN THE DOCUMENT ENTITLED "NOTICE OF ENTRY OF INTERLOCUTORY DECREE AND NOTICE OF AVAILABILITY."

SEE GENERAL FINDINGS OF FACT AND CONCLUSIONS OF LAW FOR FURTHER EXPLANATION OF YOUR CLAIMED WATER RIGHT. THESE FINDINGS CAN BE FOUND AS INDICATED IN THE DOCUMENT ENTITLED "NOTICE OF ENTRY OF INTERLOCUTORY DECREE AND NOTICE OF AVAILABILITY." IF YOU NEED OBJECTION FORMS, OR HAVE QUESTIONS ABOUT WATER COURT PROCEDURES OR CHANGES TO YOUR RIGHT, YOU CAN CONTACT THE WATER COURT BY CALLING 1-800-624-3270 (WITHIN MONTANA ONLY) OR 1-406-586-4364, OR BY WRITING TO P.O. BOX 1389, BOZEMAN, MT 59771-1389.

**INTERLOCUTORY DECREE
 BEAVER CREEK, TRIBUTARY TO MILK RIVER
 BASIN 40M
 ABSTRACT OF WATER RIGHT CLAIM**

IMPORTANT NOTICE

THIS WATER RIGHT ABSTRACT MAY INCLUDE MODIFICATIONS OF THE WATER RIGHT AS CLAIMED OR AMENDED. MODIFICATIONS ARE AUTHORIZED BY THE MONTANA SUPREME COURT WATER RIGHT CLAIMS EXAMINATION RULES OR BY ORDER OF THE WATER COURT. OBJECTIONS MAY BE FILED ACCORDING TO PROCEDURES OUTLINED IN THE "NOTICE OF ENTRY OF INTERLOCUTORY DECREE AND NOTICE OF AVAILABILITY".

Water Right Number: 40M 30117151 STATEMENT OF CLAIM
Version: 1 -- ORIGINAL RIGHT
Status: ACTIVE

Owners: LORRAINE E WATSON
 PO BOX 532
 MALTA, MT 59538

Priority Date: AUGUST 24, 1937

Type of Historical Right: FILED

Purpose (Use): STOCK

***Flow Rate:** A SPECIFIC FLOW RATE HAS NOT BEEN DECREED BECAUSE THIS USE CONSISTS OF STOCK DRINKING DIRECTLY FROM THE SOURCE, OR FROM A DITCH SYSTEM. THE FLOW RATE IS LIMITED TO THE MINIMUM AMOUNT HISTORICALLY NECESSARY TO SUSTAIN THIS PURPOSE.

***Volume:** THIS RIGHT INCLUDES THE AMOUNT OF WATER CONSUMPTIVELY USED FOR STOCKWATERING PURPOSES AT THE RATE OF 30 GALLONS PER DAY PER ANIMAL UNIT. ANIMAL UNITS SHALL BE BASED ON REASONABLE CARRYING CAPACITY AND HISTORICAL USE OF THE AREA SERVICED BY THIS WATER SOURCE.

Source Name: FLAT CREEK

Source Type: SURFACE WATER

Point of Diversion and Means of Diversion:

<u>ID</u>	<u>Govt Lot</u>	<u>Qtr Sec</u>	<u>Sec</u>	<u>Twp</u>	<u>Rge</u>	<u>County</u>
1	1	NWNW	30	26N	32E	PHILLIPS
Period of Diversion: JANUARY 1 TO DECEMBER 31						
Diversion Means: LIVESTOCK DIRECT FROM SOURCE						
2	2	S2NW	30	26N	32E	PHILLIPS
Period of Diversion: JANUARY 1 TO DECEMBER 31						
Diversion Means: LIVESTOCK DIRECT FROM SOURCE						
3		E2NW	30	26N	32E	PHILLIPS
Period of Diversion: JANUARY 1 TO DECEMBER 31						

Diversion Means: LIVESTOCK DIRECT FROM SOURCE

Period of Use: JANUARY 1 TO DECEMBER 31

Place of Use:

<u>ID</u>	<u>Acres</u>	<u>Govt Lot</u>	<u>Qtr Sec</u>	<u>Sec</u>	<u>Twp</u>	<u>Rge</u>	<u>County</u>
1		1	NWNW	30	26N	32E	PHILLIPS
2		2	S2NW	30	26N	32E	PHILLIPS
3			E2NW	30	26N	32E	PHILLIPS

Remarks:

THE FOLLOWING ISSUES WERE IDENTIFIED BY THE DNRC DURING ITS EXAMINATION OF THIS WATER RIGHT CLAIM.

THIS CLAIM NUMBER WAS NOT INCLUDED IN THE BASIN 40M DECREE ISSUED 03/20/2009.

THE CLAIMED PRIORITY DATE 08/24/1937 ON THE FILED NOTICE OF APPROPRIATION APPEARS CORRECT. HOWEVER, THE CLAIMED PRIORITY DATE AND TYPE OF HISTORICAL RIGHT CANNOT BE SUBSTANTIATED BECAUSE THE PHILLIPS COUNTY STAMP OF FILING WAS NOT SUBMITTED WITH THE NOTICE OF APPROPRIATION.

A BETTER UNDERSTANDING OF YOUR CLAIMED WATER RIGHT CAN BE OBTAINED BY COMPARING YOUR RIGHT WITH OTHER CLAIMS IN THE BASIN. FOR EXAMPLE, COMPARE PRIORITY DATES, FLOW RATES, VOLUMES, OR ACRES IRRIGATED. ALSO, YOUR WATER RIGHT MAY BE SUBJECT TO WATER RIGHTS IN ADJOINING SUBBASINS OR BASINS AS WELL AS BEING SUBJECT TO OTHER RIGHTS ON YOUR SOURCE OF SUPPLY. FINALLY, YOUR WATER RIGHT MAY BE SUBJECT TO INDIAN RESERVED AND FEDERAL RESERVED WATER RIGHTS.

COMPLETE DETAILS REGARDING THE DNRC PREPARATION OF THIS INTERLOCUTORY DECREE AND RELATED MATERIALS CAN BE REVIEWED AT THE OFFICE LOCATIONS IDENTIFIED IN THE DOCUMENT ENTITLED "NOTICE OF ENTRY OF INTERLOCUTORY DECREE AND NOTICE OF AVAILABILITY."

SEE GENERAL FINDINGS OF FACT AND CONCLUSIONS OF LAW FOR FURTHER EXPLANATION OF YOUR CLAIMED WATER RIGHT. THESE FINDINGS CAN BE FOUND AS INDICATED IN THE DOCUMENT ENTITLED "NOTICE OF ENTRY OF INTERLOCUTORY DECREE AND NOTICE OF AVAILABILITY." IF YOU NEED OBJECTION FORMS, OR HAVE QUESTIONS ABOUT WATER COURT PROCEDURES OR CHANGES TO YOUR RIGHT, YOU CAN CONTACT THE WATER COURT BY CALLING 1-800-624-3270 (WITHIN MONTANA ONLY) OR 1-406-586-4364, OR BY WRITING TO P.O. BOX 1389, BOZEMAN, MT 59771-1389.

**INTERLOCUTORY DECREE
BEAVER CREEK, TRIBUTARY TO MILK RIVER
BASIN 40M
ABSTRACT OF WATER RIGHT CLAIM**

IMPORTANT NOTICE

THIS WATER RIGHT ABSTRACT MAY INCLUDE MODIFICATIONS OF THE WATER RIGHT AS CLAIMED OR AMENDED. MODIFICATIONS ARE AUTHORIZED BY THE MONTANA SUPREME COURT WATER RIGHT CLAIMS EXAMINATION RULES OR BY ORDER OF THE WATER COURT. OBJECTIONS MAY BE FILED ACCORDING TO PROCEDURES OUTLINED IN THE "NOTICE OF ENTRY OF INTERLOCUTORY DECREE AND NOTICE OF AVAILABILITY".

Water Right Number: 40M 30117386 STATEMENT OF CLAIM

Version: 1 -- ORIGINAL RIGHT

Status: ACTIVE

Owners: LORI M TAYLOR
25208 US HWY 191 S
MALTA, MT 59538-9546

WARREN T TAYLOR
25208 US HWY 191 S
MALTA, MT 59538-9546

***Priority Date:** DECEMBER 31, 1959

Type of Historical Right: USE

Purpose (Use): STOCK

***Flow Rate:** A SPECIFIC FLOW RATE HAS NOT BEEN DECREED BECAUSE THIS USE CONSISTS OF STOCK DRINKING DIRECTLY FROM THE SOURCE, OR FROM A DITCH SYSTEM. THE FLOW RATE IS LIMITED TO THE MINIMUM AMOUNT HISTORICALLY NECESSARY TO SUSTAIN THIS PURPOSE.

***Volume:** THIS RIGHT INCLUDES THE AMOUNT OF WATER CONSUMPTIVELY USED FOR STOCKWATERING PURPOSES AT THE RATE OF 30 GALLONS PER DAY PER ANIMAL UNIT. ANIMAL UNITS SHALL BE BASED ON REASONABLE CARRYING CAPACITY AND HISTORICAL USE OF THE AREA SERVICED BY THIS WATER SOURCE.

***Source Name:** BIG WARM CREEK

Source Type: SURFACE WATER

Point of Diversion and Means of Diversion:

<u>ID</u>	<u>Govt Lot</u>	<u>Qtr Sec</u>	<u>Sec</u>	<u>Twp</u>	<u>Rge</u>	<u>County</u>
1		S2	20	27N	27E	PHILLIPS

Period of Diversion: JANUARY 1 TO DECEMBER 31

Diversion Means: LIVESTOCK DIRECT FROM SOURCE

2		NWSW	21	27N	27E	PHILLIPS
---	--	------	----	-----	-----	----------

Period of Diversion: JANUARY 1 TO DECEMBER 31

Diversion Means: LIVESTOCK DIRECT FROM SOURCE
3 SWNW 21 27N 27E PHILLIPS

Period of Diversion: JANUARY 1 TO DECEMBER 31

Diversion Means: LIVESTOCK DIRECT FROM SOURCE

Period of Use: JANUARY 1 TO DECEMBER 31

Place of Use:

<u>ID</u>	<u>Acres</u>	<u>Govt Lot</u>	<u>Qtr Sec</u>	<u>Sec</u>	<u>Twp</u>	<u>Rge</u>	<u>County</u>
1			S2	20	27N	27E	PHILLIPS
2			NWSW	21	27N	27E	PHILLIPS
3			SWNW	21	27N	27E	PHILLIPS
4			N2NW	21	27N	27E	PHILLIPS

Remarks:

THE FOLLOWING ELEMENTS WERE AMENDED BY THE CLAIMANT ON 03/03/2025: POINT OF DIVERSION, PLACE OF USE.

THE FOLLOWING ISSUES WERE IDENTIFIED BY THE DNRC DURING ITS EXAMINATION OF THIS WATER RIGHT CLAIM.

THIS CLAIM NUMBER WAS NOT INCLUDED IN THE BASIN 40M DECREE ISSUED 03/20/2009.

A BETTER UNDERSTANDING OF YOUR CLAIMED WATER RIGHT CAN BE OBTAINED BY COMPARING YOUR RIGHT WITH OTHER CLAIMS IN THE BASIN. FOR EXAMPLE, COMPARE PRIORITY DATES, FLOW RATES, VOLUMES, OR ACRES IRRIGATED. ALSO, YOUR WATER RIGHT MAY BE SUBJECT TO WATER RIGHTS IN ADJOINING SUBBASINS OR BASINS AS WELL AS BEING SUBJECT TO OTHER RIGHTS ON YOUR SOURCE OF SUPPLY. FINALLY, YOUR WATER RIGHT MAY BE SUBJECT TO INDIAN RESERVED AND FEDERAL RESERVED WATER RIGHTS.

COMPLETE DETAILS REGARDING THE DNRC PREPARATION OF THIS INTERLOCUTORY DECREE AND RELATED MATERIALS CAN BE REVIEWED AT THE OFFICE LOCATIONS IDENTIFIED IN THE DOCUMENT ENTITLED "NOTICE OF ENTRY OF INTERLOCUTORY DECREE AND NOTICE OF AVAILABILITY."

SEE GENERAL FINDINGS OF FACT AND CONCLUSIONS OF LAW FOR FURTHER EXPLANATION OF YOUR CLAIMED WATER RIGHT. THESE FINDINGS CAN BE FOUND AS INDICATED IN THE DOCUMENT ENTITLED "NOTICE OF ENTRY OF INTERLOCUTORY DECREE AND NOTICE OF AVAILABILITY." IF YOU NEED OBJECTION FORMS, OR HAVE QUESTIONS ABOUT WATER COURT PROCEDURES OR CHANGES TO YOUR RIGHT, YOU CAN CONTACT THE WATER COURT BY CALLING 1-800-624-3270 (WITHIN MONTANA ONLY) OR 1-406-586-4364, OR BY WRITING TO P.O. BOX 1389, BOZEMAN, MT 59771-1389.

**INTERLOCUTORY DECREE
BEAVER CREEK, TRIBUTARY TO MILK RIVER
BASIN 40M
ABSTRACT OF WATER RIGHT CLAIM**

IMPORTANT NOTICE

THIS WATER RIGHT ABSTRACT MAY INCLUDE MODIFICATIONS OF THE WATER RIGHT AS CLAIMED OR AMENDED. MODIFICATIONS ARE AUTHORIZED BY THE MONTANA SUPREME COURT WATER RIGHT CLAIMS EXAMINATION RULES OR BY ORDER OF THE WATER COURT. OBJECTIONS MAY BE FILED ACCORDING TO PROCEDURES OUTLINED IN THE "NOTICE OF ENTRY OF INTERLOCUTORY DECREE AND NOTICE OF AVAILABILITY".

Water Right Number: 40M 30119825 STATEMENT OF CLAIM

Version: 1 -- ORIGINAL RIGHT

Status: ACTIVE

Owners: MILL IRON RANCH CO
PO BOX 1381
MALTA, MT 59538

Priority Date: AUGUST 15, 1900

Type of Historical Right: USE

Purpose (Use): STOCK

***Flow Rate:** A SPECIFIC FLOW RATE HAS NOT BEEN DECREED BECAUSE THIS USE CONSISTS OF STOCK DRINKING DIRECTLY FROM THE SOURCE, OR FROM A DITCH SYSTEM. THE FLOW RATE IS LIMITED TO THE MINIMUM AMOUNT HISTORICALLY NECESSARY TO SUSTAIN THIS PURPOSE.

***Volume:** THIS RIGHT INCLUDES THE AMOUNT OF WATER CONSUMPTIVELY USED FOR STOCKWATERING PURPOSES AT THE RATE OF 30 GALLONS PER DAY PER ANIMAL UNIT. ANIMAL UNITS SHALL BE BASED ON REASONABLE CARRYING CAPACITY AND HISTORICAL USE OF THE AREA SERVICED BY THIS WATER SOURCE.

Source Name: BIG WARM CREEK

Source Type: SURFACE WATER

Point of Diversion and Means of Diversion:

<u>ID</u>	<u>Govt Lot</u>	<u>Qtr</u>	<u>Sec</u>	<u>Twp</u>	<u>Rge</u>	<u>County</u>
1		SWSW	18	27N	29E	PHILLIPS
Period of Diversion:	JANUARY 1 TO DECEMBER 31					
Diversion Means:	LIVESTOCK DIRECT FROM SOURCE					
2			19	27N	29E	PHILLIPS
Period of Diversion:	JANUARY 1 TO DECEMBER 31					
Diversion Means:	LIVESTOCK DIRECT FROM SOURCE					
3		S2	20	27N	29E	PHILLIPS
Period of Diversion:	JANUARY 1 TO DECEMBER 31					

	Diversion Means:	LIVESTOCK DIRECT FROM SOURCE					
4		NE	29	27N	29E	PHILLIPS	
	Period of Diversion:	JANUARY 1 TO DECEMBER 31					
	Diversion Means:	LIVESTOCK DIRECT FROM SOURCE					
5			28	27N	29E	PHILLIPS	
	Period of Diversion:	JANUARY 1 TO DECEMBER 31					
	Diversion Means:	LIVESTOCK DIRECT FROM SOURCE					
6		SWSW	27	27N	29E	PHILLIPS	
	Period of Diversion:	JANUARY 1 TO DECEMBER 31					
	Diversion Means:	LIVESTOCK DIRECT FROM SOURCE					
7			34	27N	29E	PHILLIPS	
	Period of Diversion:	JANUARY 1 TO DECEMBER 31					
	Diversion Means:	LIVESTOCK DIRECT FROM SOURCE					
8		SWSW	35	27N	29E	PHILLIPS	
	Period of Diversion:	JANUARY 1 TO DECEMBER 31					
	Diversion Means:	LIVESTOCK DIRECT FROM SOURCE					
9			2	26N	29E	PHILLIPS	
	Period of Diversion:	JANUARY 1 TO DECEMBER 31					
	Diversion Means:	LIVESTOCK DIRECT FROM SOURCE					
10		SW	1	26N	29E	PHILLIPS	
	Period of Diversion:	JANUARY 1 TO DECEMBER 31					
	Diversion Means:	LIVESTOCK DIRECT FROM SOURCE					

Period of Use: JANUARY 1 TO DECEMBER 31

Place of Use:

<u>ID</u>	<u>Acres</u>	<u>Govt Lot</u>	<u>Qtr Sec</u>	<u>Sec</u>	<u>Twp</u>	<u>Rge</u>	<u>County</u>
1			SWSW	18	27N	29E	PHILLIPS
2				19	27N	29E	PHILLIPS
3			S2	20	27N	29E	PHILLIPS
4			NE	29	27N	29E	PHILLIPS
5				28	27N	29E	PHILLIPS
6			SWSW	27	27N	29E	PHILLIPS
7				34	27N	29E	PHILLIPS
8			SWSW	35	27N	29E	PHILLIPS
9				2	26N	29E	PHILLIPS
10			SW	1	26N	29E	PHILLIPS

Remarks:

MILLIRON RANCH CO. IS ONLY CLAIMING THE SOURCE (BIG WARM CREEK) ON THEIR PROPERTY.

THE FOLLOWING ISSUES WERE IDENTIFIED BY THE DNRC DURING ITS EXAMINATION OF THIS WATER RIGHT CLAIM.

THIS CLAIM NUMBER WAS NOT INCLUDED IN THE BASIN 40M DECREE ISSUED 03/20/2009.

A BETTER UNDERSTANDING OF YOUR CLAIMED WATER RIGHT CAN BE OBTAINED BY COMPARING YOUR RIGHT WITH OTHER CLAIMS IN THE BASIN. FOR EXAMPLE, COMPARE PRIORITY DATES, FLOW RATES, VOLUMES, OR ACRES IRRIGATED. ALSO, YOUR WATER RIGHT MAY BE SUBJECT TO WATER RIGHTS IN ADJOINING SUBBASINS OR BASINS AS WELL AS BEING SUBJECT TO OTHER RIGHTS ON YOUR SOURCE OF SUPPLY. FINALLY, YOUR WATER RIGHT MAY BE SUBJECT TO INDIAN RESERVED AND FEDERAL RESERVED WATER RIGHTS.

COMPLETE DETAILS REGARDING THE DNRC PREPARATION OF THIS INTERLOCUTORY DECREE AND RELATED MATERIALS CAN BE REVIEWED AT THE OFFICE LOCATIONS IDENTIFIED IN THE DOCUMENT ENTITLED "NOTICE OF ENTRY OF INTERLOCUTORY DECREE AND NOTICE OF AVAILABILITY."

SEE GENERAL FINDINGS OF FACT AND CONCLUSIONS OF LAW FOR FURTHER EXPLANATION OF YOUR CLAIMED WATER RIGHT. THESE FINDINGS CAN BE FOUND AS INDICATED IN THE DOCUMENT ENTITLED "NOTICE OF ENTRY OF INTERLOCUTORY DECREE AND NOTICE OF AVAILABILITY." IF YOU NEED OBJECTION FORMS, OR HAVE QUESTIONS ABOUT WATER COURT PROCEDURES OR CHANGES TO YOUR RIGHT, YOU CAN CONTACT THE WATER COURT BY CALLING 1-800-624-3270 (WITHIN MONTANA ONLY) OR 1-406-586-4364, OR BY WRITING TO P.O. BOX 1389, BOZEMAN, MT 59771-1389.

**INTERLOCUTORY DECREE
BEAVER CREEK, TRIBUTARY TO MILK RIVER
BASIN 40M
ABSTRACT OF WATER RIGHT CLAIM**

IMPORTANT NOTICE

THIS WATER RIGHT ABSTRACT MAY INCLUDE MODIFICATIONS OF THE WATER RIGHT AS CLAIMED OR AMENDED. MODIFICATIONS ARE AUTHORIZED BY THE MONTANA SUPREME COURT WATER RIGHT CLAIMS EXAMINATION RULES OR BY ORDER OF THE WATER COURT. OBJECTIONS MAY BE FILED ACCORDING TO PROCEDURES OUTLINED IN THE "NOTICE OF ENTRY OF INTERLOCUTORY DECREE AND NOTICE OF AVAILABILITY".

Water Right Number: 40M 30120844 STATEMENT OF CLAIM

Version: 1 -- ORIGINAL RIGHT

Status: ACTIVE

Owners: NOEL J EMOND
PO BOX 1371
MALTA, MT 59538

SHARON M EMOND
PO BOX 1371
MALTA, MT 59538

***Priority Date:** DECEMBER 31, 1938

Type of Historical Right: USE

Purpose (Use): STOCK

***Flow Rate:** A SPECIFIC FLOW RATE HAS NOT BEEN DECREED BECAUSE THIS USE CONSISTS OF STOCK DRINKING DIRECTLY FROM THE SOURCE, OR FROM A DITCH SYSTEM. THE FLOW RATE IS LIMITED TO THE MINIMUM AMOUNT HISTORICALLY NECESSARY TO SUSTAIN THIS PURPOSE.

***Volume:** THIS RIGHT INCLUDES THE AMOUNT OF WATER CONSUMPTIVELY USED FOR STOCKWATERING PURPOSES AT THE RATE OF 30 GALLONS PER DAY PER ANIMAL UNIT. ANIMAL UNITS SHALL BE BASED ON REASONABLE CARRYING CAPACITY AND HISTORICAL USE OF THE AREA SERVICED BY THIS WATER SOURCE.

Source Name: BEAVER CREEK

Source Type: SURFACE WATER

Point of Diversion and Means of Diversion:

<u>ID</u>	<u>Govt Lot</u>	<u>Qtr Sec</u>	<u>Sec</u>	<u>Twp</u>	<u>Rge</u>	<u>County</u>
1		S2S2NWNE	28	26N	29E	PHILLIPS

Period of Diversion: JANUARY 1 TO DECEMBER 31

Diversion Means: LIVESTOCK DIRECT FROM SOURCE

2		SWNE	28	26N	29E	PHILLIPS
---	--	------	----	-----	-----	----------

Period of Diversion: JANUARY 1 TO DECEMBER 31

	Diversion Means:	LIVESTOCK DIRECT FROM SOURCE				
3		E2SW	28	26N	29E	PHILLIPS
	Period of Diversion:	JANUARY 1 TO DECEMBER 31				
	Diversion Means:	LIVESTOCK DIRECT FROM SOURCE				
4		SENWSW	28	26N	29E	PHILLIPS
	Period of Diversion:	JANUARY 1 TO DECEMBER 31				
	Diversion Means:	LIVESTOCK DIRECT FROM SOURCE				
5		SESWSW	28	26N	29E	PHILLIPS
	Period of Diversion:	JANUARY 1 TO DECEMBER 31				
	Diversion Means:	LIVESTOCK DIRECT FROM SOURCE				
6		N2NW	33	26N	29E	PHILLIPS
	Period of Diversion:	JANUARY 1 TO DECEMBER 31				
	Diversion Means:	LIVESTOCK DIRECT FROM SOURCE				
7		SWNW	33	26N	29E	PHILLIPS
	Period of Diversion:	JANUARY 1 TO DECEMBER 31				
	Diversion Means:	LIVESTOCK DIRECT FROM SOURCE				
8		W2SW	33	26N	29E	PHILLIPS
	Period of Diversion:	JANUARY 1 TO DECEMBER 31				
	Diversion Means:	LIVESTOCK DIRECT FROM SOURCE				
9		E2SE	32	26N	29E	PHILLIPS
	Period of Diversion:	JANUARY 1 TO DECEMBER 31				
	Diversion Means:	LIVESTOCK DIRECT FROM SOURCE				
10		SESENE	32	26N	29E	PHILLIPS
	Period of Diversion:	JANUARY 1 TO DECEMBER 31				
	Diversion Means:	LIVESTOCK DIRECT FROM SOURCE				
11		SWSE	32	26N	29E	PHILLIPS
	Period of Diversion:	JANUARY 1 TO DECEMBER 31				
	Diversion Means:	LIVESTOCK DIRECT FROM SOURCE				
12		S2SW	32	26N	29E	PHILLIPS
	Period of Diversion:	JANUARY 1 TO DECEMBER 31				
	Diversion Means:	LIVESTOCK DIRECT FROM SOURCE				
13		1 NENE	5	25N	29E	PHILLIPS
	Period of Diversion:	JANUARY 1 TO DECEMBER 31				
	Diversion Means:	LIVESTOCK DIRECT FROM SOURCE				
14		2 NENE	5	25N	29E	PHILLIPS
	Period of Diversion:	JANUARY 1 TO DECEMBER 31				
	Diversion Means:	LIVESTOCK DIRECT FROM SOURCE				
	Period of Use:	JANUARY 1 TO DECEMBER 31				

Place of Use:

<u>ID</u>	<u>Acres</u>	<u>Govt Lot</u>	<u>Qtr Sec</u>	<u>Sec</u>	<u>Twp</u>	<u>Rge</u>	<u>County</u>
1			S2S2NWNE	28	26N	29E	PHILLIPS
2			SWNE	28	26N	29E	PHILLIPS
3			E2SW	28	26N	29E	PHILLIPS
4			SENWSW	28	26N	29E	PHILLIPS
5			SESWSW	28	26N	29E	PHILLIPS
6			N2NW	33	26N	29E	PHILLIPS
7			SWNW	33	26N	29E	PHILLIPS
8			W2SW	33	26N	29E	PHILLIPS
9			E2SE	32	26N	29E	PHILLIPS
10			SESENE	32	26N	29E	PHILLIPS
11			SWSE	32	26N	29E	PHILLIPS
12			S2SW	32	26N	29E	PHILLIPS
13		1	NENE	5	25N	29E	PHILLIPS
14		2	NWNE	5	25N	29E	PHILLIPS

Remarks:

THE FOLLOWING ISSUES WERE IDENTIFIED BY THE DNRC DURING ITS EXAMINATION OF THIS WATER RIGHT CLAIM.

THIS CLAIM NUMBER WAS NOT INCLUDED IN THE BASIN 40M DECREE ISSUED 03/20/2009.

ACCORDING TO CADASTRAL PROPERTY OWNERSHIP RECORDS, AS OF 01/17/2025 , THE PROPERTY ON WHICH THIS WATER RIGHT IS USED APPEARS TO BE OWNED BY 4 ADDITIONAL PERSONS: BRENDA TOWNSEND, ANGELIA MAVENCAMP, KORY EMOND AND DUSTY D. EMOND, 7607 EMOND RD MALTA, MT 59538-9510.

A BETTER UNDERSTANDING OF YOUR CLAIMED WATER RIGHT CAN BE OBTAINED BY COMPARING YOUR RIGHT WITH OTHER CLAIMS IN THE BASIN. FOR EXAMPLE, COMPARE PRIORITY DATES, FLOW RATES, VOLUMES, OR ACRES IRRIGATED. ALSO, YOUR WATER RIGHT MAY BE SUBJECT TO WATER RIGHTS IN ADJOINING SUBBASINS OR BASINS AS WELL AS BEING SUBJECT TO OTHER RIGHTS ON YOUR SOURCE OF SUPPLY. FINALLY, YOUR WATER RIGHT MAY BE SUBJECT TO INDIAN RESERVED AND FEDERAL RESERVED WATER RIGHTS.

COMPLETE DETAILS REGARDING THE DNRC PREPARATION OF THIS INTERLOCUTORY DECREE AND RELATED MATERIALS CAN BE REVIEWED AT THE OFFICE LOCATIONS IDENTIFIED IN THE DOCUMENT ENTITLED "NOTICE OF ENTRY OF INTERLOCUTORY DECREE AND NOTICE OF AVAILABILITY."

SEE GENERAL FINDINGS OF FACT AND CONCLUSIONS OF LAW FOR FURTHER EXPLANATION OF YOUR CLAIMED WATER RIGHT. THESE FINDINGS CAN BE FOUND AS INDICATED IN THE DOCUMENT ENTITLED "NOTICE OF ENTRY OF INTERLOCUTORY DECREE AND NOTICE OF AVAILABILITY." IF YOU NEED OBJECTION FORMS, OR HAVE QUESTIONS ABOUT WATER COURT PROCEDURES OR CHANGES TO YOUR RIGHT, YOU CAN CONTACT THE WATER COURT BY CALLING 1-800-624-3270 (WITHIN MONTANA ONLY) OR 1-406-586-4364, OR BY WRITING TO P.O. BOX 1389, BOZEMAN, MT 59771-1389.

Contract for Deed Purchasers: DUSTY EMOND
7607 EMOND RD
MALTA, MT 59538-9510

THIS WATER RIGHT IS APPURTENANT TO REAL PROPERTY THAT IS THE SUBJECT OF A CONTRACT FOR DEED. THE CONTRACT FOR DEED PURCHASER IS ENTITLED TO THE SAME NOTICE AS THE OWNER OF THE PROPERTY PURSUANT TO 85-2-232(1)(C) AND 70-20-115, MCA. REFERENCE TO THE CONTRACT FOR DEED PURCHASERS IN THIS ABSTRACT IS FOR NOTICE PURPOSES ONLY AND DOES NOT AMOUNT TO A STATEMENT REGARDING OWNERSHIP. UPON TRANSFER OF THE PROPERTY IDENTIFIED AS THE PLACE OF USE FOR THIS WATER RIGHT, THE TRANSFEREE IS RESPONSIBLE FOR UPDATING OWNERSHIP AS REQUIRED BY 85-2-423 AND -424, MCA. IN THE EVENT OF A DEFAULT RESULTING IN TERMINATION OF THE CONTRACT FOR DEED AND RELEASE OF DOCUMENTS FROM ESCROW, THE OWNERS SHALL PROVIDE THE DEPARTMENT OF NATURAL RESOURCES AND CONSERVATION WITH A COPY OF A QUIT CLAIM DEED OR SIMILAR INSTRUMENT INDICATING THE CONTRACT FOR DEED PURCHASERS ARE NO LONGER ENTITLED TO RECEIVE NOTICE OF PROCEEDINGS INVOLVING THIS WATER RIGHT.

**INTERLOCUTORY DECREE
BEAVER CREEK, TRIBUTARY TO MILK RIVER
BASIN 40M
ABSTRACT OF WATER RIGHT CLAIM**

IMPORTANT NOTICE

THIS WATER RIGHT ABSTRACT MAY INCLUDE MODIFICATIONS OF THE WATER RIGHT AS CLAIMED OR AMENDED. MODIFICATIONS ARE AUTHORIZED BY THE MONTANA SUPREME COURT WATER RIGHT CLAIMS EXAMINATION RULES OR BY ORDER OF THE WATER COURT. OBJECTIONS MAY BE FILED ACCORDING TO PROCEDURES OUTLINED IN THE "NOTICE OF ENTRY OF INTERLOCUTORY DECREE AND NOTICE OF AVAILABILITY".

Water Right Number: 40M 30121238 STATEMENT OF CLAIM

Version: 1 -- ORIGINAL RIGHT

Status: ACTIVE

Owners: LARB CREEK CATTLE LLP
PO BOX 163
SACO, MT 59261-0163

Priority Date: JANUARY 1, 1958

***Type of Historical Right:** USE

Purpose (Use): STOCK

Flow Rate: 10.00 GPM

***Volume:** THIS RIGHT INCLUDES THE AMOUNT OF WATER CONSUMPTIVELY USED FOR STOCKWATERING PURPOSES AT THE RATE OF 30 GALLONS PER DAY PER ANIMAL UNIT. ANIMAL UNITS SHALL BE BASED ON REASONABLE CARRYING CAPACITY AND HISTORICAL USE OF THE AREA SERVICED BY THIS WATER SOURCE.

Source Name: GROUNDWATER

Source Type: GROUNDWATER

Point of Diversion and Means of Diversion:

<u>ID</u>	<u>Govt Lot</u>	<u>Qtr Sec</u>	<u>Sec</u>	<u>Twp</u>	<u>Rge</u>	<u>County</u>
1		SESEENW	7	28N	35E	VALLEY

Period of Diversion: JANUARY 1 TO DECEMBER 31

Diversion Means: WELL

Period of Use: JANUARY 1 TO DECEMBER 31

Place of Use:

<u>ID</u>	<u>Acres</u>	<u>Govt Lot</u>	<u>Qtr Sec</u>	<u>Sec</u>	<u>Twp</u>	<u>Rge</u>	<u>County</u>
1			SESEENW	7	28N	35E	VALLEY

Remarks:

THE WATER RIGHTS LISTED FOLLOWING THIS STATEMENT ARE MULTIPLE USES OF THE SAME RIGHT. THE USE OF THIS RIGHT FOR SEVERAL PURPOSES DOES NOT INCREASE THE EXTENT OF THE WATER RIGHT. RATHER IT DECREES THE RIGHT TO ALTERNATE AND EXCHANGE THE USE (PURPOSE) OF THE WATER IN ACCORD WITH HISTORICAL PRACTICES.

30121238

30133676

THE FOLLOWING ISSUES WERE IDENTIFIED BY THE DNRC DURING ITS EXAMINATION OF THIS WATER RIGHT CLAIM.

THIS CLAIM NUMBER WAS NOT INCLUDED IN THE BASIN 40M DECREE ISSUED 03/20/2009.

A BETTER UNDERSTANDING OF YOUR CLAIMED WATER RIGHT CAN BE OBTAINED BY COMPARING YOUR RIGHT WITH OTHER CLAIMS IN THE BASIN. FOR EXAMPLE, COMPARE PRIORITY DATES, FLOW RATES, VOLUMES, OR ACRES IRRIGATED. ALSO, YOUR WATER RIGHT MAY BE SUBJECT TO WATER RIGHTS IN ADJOINING SUBBASINS OR BASINS AS WELL AS BEING SUBJECT TO OTHER RIGHTS ON YOUR SOURCE OF SUPPLY. FINALLY, YOUR WATER RIGHT MAY BE SUBJECT TO INDIAN RESERVED AND FEDERAL RESERVED WATER RIGHTS.

COMPLETE DETAILS REGARDING THE DNRC PREPARATION OF THIS INTERLOCUTORY DECREE AND RELATED MATERIALS CAN BE REVIEWED AT THE OFFICE LOCATIONS IDENTIFIED IN THE DOCUMENT ENTITLED "NOTICE OF ENTRY OF INTERLOCUTORY DECREE AND NOTICE OF AVAILABILITY."

SEE GENERAL FINDINGS OF FACT AND CONCLUSIONS OF LAW FOR FURTHER EXPLANATION OF YOUR CLAIMED WATER RIGHT. THESE FINDINGS CAN BE FOUND AS INDICATED IN THE DOCUMENT ENTITLED "NOTICE OF ENTRY OF INTERLOCUTORY DECREE AND NOTICE OF AVAILABILITY." IF YOU NEED OBJECTION FORMS, OR HAVE QUESTIONS ABOUT WATER COURT PROCEDURES OR CHANGES TO YOUR RIGHT, YOU CAN CONTACT THE WATER COURT BY CALLING 1-800-624-3270 (WITHIN MONTANA ONLY) OR 1-406-586-4364, OR BY WRITING TO P.O. BOX 1389, BOZEMAN, MT 59771-1389.

**INTERLOCUTORY DECREE
BEAVER CREEK, TRIBUTARY TO MILK RIVER
BASIN 40M
ABSTRACT OF WATER RIGHT CLAIM**

IMPORTANT NOTICE

THIS WATER RIGHT ABSTRACT MAY INCLUDE MODIFICATIONS OF THE WATER RIGHT AS CLAIMED OR AMENDED. MODIFICATIONS ARE AUTHORIZED BY THE MONTANA SUPREME COURT WATER RIGHT CLAIMS EXAMINATION RULES OR BY ORDER OF THE WATER COURT. OBJECTIONS MAY BE FILED ACCORDING TO PROCEDURES OUTLINED IN THE "NOTICE OF ENTRY OF INTERLOCUTORY DECREE AND NOTICE OF AVAILABILITY".

Water Right Number: 40M 30121239 STATEMENT OF CLAIM

Version: 1 -- ORIGINAL RIGHT

Status: ACTIVE

Owners: LARB CREEK CATTLE LLP
PO BOX 163
SACO, MT 59261-0163

Priority Date: DECEMBER 31, 1893

***Type of Historical Right:** USE

Purpose (Use): STOCK

***Flow Rate:** A SPECIFIC FLOW RATE HAS NOT BEEN DECREED BECAUSE THIS USE CONSISTS OF STOCK DRINKING DIRECTLY FROM THE SOURCE, OR FROM A DITCH SYSTEM. THE FLOW RATE IS LIMITED TO THE MINIMUM AMOUNT HISTORICALLY NECESSARY TO SUSTAIN THIS PURPOSE.

***Volume:** THIS RIGHT INCLUDES THE AMOUNT OF WATER CONSUMPTIVELY USED FOR STOCKWATERING PURPOSES AT THE RATE OF 30 GALLONS PER DAY PER ANIMAL UNIT. ANIMAL UNITS SHALL BE BASED ON REASONABLE CARRYING CAPACITY AND HISTORICAL USE OF THE AREA SERVICED BY THIS WATER SOURCE.

Source Name: FLAT COULEE

Source Type: SURFACE WATER

Source Name: UNNAMED TRIBUTARY OF FLAT COULEE

Source Type: SURFACE WATER

THE SOURCE INCLUDES UNNAMED TRIBUTARIES OF FLAT COULEE.

***Point of Diversion and Means of Diversion:**

<u>ID</u>	<u>Govt Lot</u>	<u>Qtr Sec</u>	<u>Sec</u>	<u>Twp</u>	<u>Rge</u>	<u>County</u>
1		S2SWSW	14	28N	34E	VALLEY

Source Name: FLAT COULEE

Period of Diversion: JANUARY 1 TO DECEMBER 31

Diversion Means: LIVESTOCK DIRECT FROM SOURCE

2		N2NW	23	28N	34E	VALLEY
	Source Name:	FLAT COULEE				
	Period of Diversion:	JANUARY 1 TO DECEMBER 31				
	Diversion Means:	LIVESTOCK DIRECT FROM SOURCE				
3		NESENW	23	28N	34E	VALLEY
	Source Name:	FLAT COULEE				
	Period of Diversion:	JANUARY 1 TO DECEMBER 31				
	Diversion Means:	LIVESTOCK DIRECT FROM SOURCE				
4		S2NE	23	28N	34E	VALLEY
	Source Name:	FLAT COULEE				
	Period of Diversion:	JANUARY 1 TO DECEMBER 31				
	Diversion Means:	LIVESTOCK DIRECT FROM SOURCE				
5		NESE	23	28N	34E	VALLEY
	Source Name:	FLAT COULEE				
	Period of Diversion:	JANUARY 1 TO DECEMBER 31				
	Diversion Means:	LIVESTOCK DIRECT FROM SOURCE				
6		SESW	24	28N	34E	VALLEY
	Source Name:	FLAT COULEE				
	Period of Diversion:	JANUARY 1 TO DECEMBER 31				
	Diversion Means:	LIVESTOCK DIRECT FROM SOURCE				
7		S2N2SW	24	28N	34E	VALLEY
	Source Name:	FLAT COULEE				
	Period of Diversion:	JANUARY 1 TO DECEMBER 31				
	Diversion Means:	LIVESTOCK DIRECT FROM SOURCE				
8		E2NENW	25	28N	34E	VALLEY
	Source Name:	FLAT COULEE				
	Period of Diversion:	JANUARY 1 TO DECEMBER 31				
	Diversion Means:	LIVESTOCK DIRECT FROM SOURCE				
9		S2N2	14	28N	34E	VALLEY
	Source Name:	UNNAMED TRIBUTARY OF FLAT COULEE				
	Period of Diversion:	JANUARY 1 TO DECEMBER 31				
	Diversion Means:	LIVESTOCK DIRECT FROM SOURCE				
10		S2	14	28N	34E	VALLEY
	Source Name:	UNNAMED TRIBUTARY OF FLAT COULEE				
	Period of Diversion:	JANUARY 1 TO DECEMBER 31				
	Diversion Means:	LIVESTOCK DIRECT FROM SOURCE				
11		SW	13	28N	34E	VALLEY
	Source Name:	UNNAMED TRIBUTARY OF FLAT COULEE				

Period of Diversion: JANUARY 1 TO DECEMBER 31
Diversion Means: LIVESTOCK DIRECT FROM SOURCE
 12 N2 23 28N 34E VALLEY
Source Name: UNNAMED TRIBUTARY OF FLAT COULEE
Period of Diversion: JANUARY 1 TO DECEMBER 31
Diversion Means: LIVESTOCK DIRECT FROM SOURCE
 13 N2SE 23 28N 34E VALLEY
Source Name: UNNAMED TRIBUTARY OF FLAT COULEE
Period of Diversion: JANUARY 1 TO DECEMBER 31
Diversion Means: LIVESTOCK DIRECT FROM SOURCE
 14 W2 24 28N 34E VALLEY
Source Name: UNNAMED TRIBUTARY OF FLAT COULEE
Period of Diversion: JANUARY 1 TO DECEMBER 31
Diversion Means: LIVESTOCK DIRECT FROM SOURCE
 15 W2SE 24 28N 34E VALLEY
Source Name: UNNAMED TRIBUTARY OF FLAT COULEE
Period of Diversion: JANUARY 1 TO DECEMBER 31
Diversion Means: LIVESTOCK DIRECT FROM SOURCE

Period of Use: JANUARY 1 TO DECEMBER 31

***Place of Use:**

<u>ID</u>	<u>Acres</u>	<u>Govt Lot</u>	<u>Qtr Sec</u>	<u>Sec</u>	<u>Twp</u>	<u>Rge</u>	<u>County</u>
1			S2SWSW	14	28N	34E	VALLEY
2			N2NW	23	28N	34E	VALLEY
3			NESENW	23	28N	34E	VALLEY
4			S2NE	23	28N	34E	VALLEY
5			NESE	23	28N	34E	VALLEY
6			SESW	24	28N	34E	VALLEY
7			S2N2SW	24	28N	34E	VALLEY
8			E2NENW	25	28N	34E	VALLEY
9			S2N2	14	28N	34E	VALLEY
10			S2	14	28N	34E	VALLEY
11			SW	13	28N	34E	VALLEY
12			N2	23	28N	34E	VALLEY
13			N2SE	23	28N	34E	VALLEY
14			W2	24	28N	34E	VALLEY
15			W2SE	24	28N	34E	VALLEY

ALL OR A PART OF THE PLACE OF USE CONSISTS OF FEDERAL PUBLIC LANDS. THE WATER RIGHT USED ON THE PUBLIC LANDS IS APPURTENANT TO THE FOLLOWING PRIVATE LANDS: T28N, R34E, SECTIONS 06, 07, 18, AND 19. SEE THE CLAIM FILE FOR THE COMPLETE LEGAL LAND DESCRIPTION OF THE PRIVATE LAND TO WHICH THIS WATER RIGHT IS APPURTENANT.

Remarks:

THE FOLLOWING ELEMENTS WERE AMENDED BY THE CLAIMANT ON 06/14/2019: SOURCE, POINT OF DIVERSION, PERIOD OF DIVERSION, PLACE OF USE, VOLUME, PERIOD OF USE.

THE FOLLOWING ISSUES WERE IDENTIFIED BY THE DNRC DURING ITS EXAMINATION OF THIS WATER RIGHT CLAIM.

THIS CLAIM NUMBER WAS NOT INCLUDED IN THE BASIN 40M DECREE ISSUED 03/20/2009.

A BETTER UNDERSTANDING OF YOUR CLAIMED WATER RIGHT CAN BE OBTAINED BY COMPARING YOUR RIGHT WITH OTHER CLAIMS IN THE BASIN. FOR EXAMPLE, COMPARE PRIORITY DATES, FLOW RATES, VOLUMES, OR ACRES IRRIGATED. ALSO, YOUR WATER RIGHT MAY BE SUBJECT TO WATER RIGHTS IN ADJOINING SUBBASINS OR BASINS AS WELL AS BEING SUBJECT TO OTHER RIGHTS ON YOUR SOURCE OF SUPPLY. FINALLY, YOUR WATER RIGHT MAY BE SUBJECT TO INDIAN RESERVED AND FEDERAL RESERVED WATER RIGHTS.

COMPLETE DETAILS REGARDING THE DNRC PREPARATION OF THIS INTERLOCUTORY DECREE AND RELATED MATERIALS CAN BE REVIEWED AT THE OFFICE LOCATIONS IDENTIFIED IN THE DOCUMENT ENTITLED "NOTICE OF ENTRY OF INTERLOCUTORY DECREE AND NOTICE OF AVAILABILITY."

SEE GENERAL FINDINGS OF FACT AND CONCLUSIONS OF LAW FOR FURTHER EXPLANATION OF YOUR CLAIMED WATER RIGHT. THESE FINDINGS CAN BE FOUND AS INDICATED IN THE DOCUMENT ENTITLED "NOTICE OF ENTRY OF INTERLOCUTORY DECREE AND NOTICE OF AVAILABILITY." IF YOU NEED OBJECTION FORMS, OR HAVE QUESTIONS ABOUT WATER COURT PROCEDURES OR CHANGES TO YOUR RIGHT, YOU CAN CONTACT THE WATER COURT BY CALLING 1-800-624-3270 (WITHIN MONTANA ONLY) OR 1-406-586-4364, OR BY WRITING TO P.O. BOX 1389, BOZEMAN, MT 59771-1389.

**INTERLOCUTORY DECREE
BEAVER CREEK, TRIBUTARY TO MILK RIVER
BASIN 40M
ABSTRACT OF WATER RIGHT CLAIM**

IMPORTANT NOTICE

THIS WATER RIGHT ABSTRACT MAY INCLUDE MODIFICATIONS OF THE WATER RIGHT AS CLAIMED OR AMENDED. MODIFICATIONS ARE AUTHORIZED BY THE MONTANA SUPREME COURT WATER RIGHT CLAIMS EXAMINATION RULES OR BY ORDER OF THE WATER COURT. OBJECTIONS MAY BE FILED ACCORDING TO PROCEDURES OUTLINED IN THE "NOTICE OF ENTRY OF INTERLOCUTORY DECREE AND NOTICE OF AVAILABILITY".

Water Right Number: 40M 30121245 STATEMENT OF CLAIM

Version: 1 -- ORIGINAL RIGHT

Status: ACTIVE

Owners: LARB CREEK CATTLE LLP
PO BOX 163
SACO, MT 59261-0163

Priority Date: DECEMBER 31, 1893

Type of Historical Right: USE

Purpose (Use): STOCK

***Flow Rate:** A SPECIFIC FLOW RATE HAS NOT BEEN DECREED BECAUSE THIS USE CONSISTS OF STOCK DRINKING DIRECTLY FROM THE SOURCE, OR FROM A DITCH SYSTEM. THE FLOW RATE IS LIMITED TO THE MINIMUM AMOUNT HISTORICALLY NECESSARY TO SUSTAIN THIS PURPOSE.

***Volume:** THIS RIGHT INCLUDES THE AMOUNT OF WATER CONSUMPTIVELY USED FOR STOCKWATERING PURPOSES AT THE RATE OF 30 GALLONS PER DAY PER ANIMAL UNIT. ANIMAL UNITS SHALL BE BASED ON REASONABLE CARRYING CAPACITY AND HISTORICAL USE OF THE AREA SERVICED BY THIS WATER SOURCE.

Source Name: COAL BANK COULEE

Source Type: SURFACE WATER

Source Name: UNNAMED TRIBUTARY OF COAL BANK COULEE

Source Type: SURFACE WATER

THE SOURCE INCLUDES UNNAMED TRIBUTARIES OF COAL BANK COULEE.

***Point of Diversion and Means of Diversion:**

<u>ID</u>	<u>Govt Lot</u>	<u>Qtr Sec</u>	<u>Sec</u>	<u>Twp</u>	<u>Rge</u>	<u>County</u>
1		SESWSW	20	28N	35E	VALLEY

Source Name: COAL BANK COULEE

Period of Diversion: JANUARY 1 TO DECEMBER 31

Diversion Means: LIVESTOCK DIRECT FROM SOURCE

2	SWSESW	20	28N	35E	VALLEY
	Source Name:	COAL BANK COULEE			
	Period of Diversion:	JANUARY 1 TO DECEMBER 31			
	Diversion Means:	LIVESTOCK DIRECT FROM SOURCE			
3	N2SW	28	28N	35E	VALLEY
	Source Name:	COAL BANK COULEE			
	Period of Diversion:	JANUARY 1 TO DECEMBER 31			
	Diversion Means:	LIVESTOCK DIRECT FROM SOURCE			
4	NESESW	28	28N	35E	VALLEY
	Source Name:	COAL BANK COULEE			
	Period of Diversion:	JANUARY 1 TO DECEMBER 31			
	Diversion Means:	LIVESTOCK DIRECT FROM SOURCE			
5	SWSE	28	28N	35E	VALLEY
	Source Name:	COAL BANK COULEE			
	Period of Diversion:	JANUARY 1 TO DECEMBER 31			
	Diversion Means:	LIVESTOCK DIRECT FROM SOURCE			
6	SWSESE	28	28N	35E	VALLEY
	Source Name:	COAL BANK COULEE			
	Period of Diversion:	JANUARY 1 TO DECEMBER 31			
	Diversion Means:	LIVESTOCK DIRECT FROM SOURCE			
7	NENW	29	28N	35E	VALLEY
	Source Name:	COAL BANK COULEE			
	Period of Diversion:	JANUARY 1 TO DECEMBER 31			
	Diversion Means:	LIVESTOCK DIRECT FROM SOURCE			
8	W2NWNE	29	28N	35E	VALLEY
	Source Name:	COAL BANK COULEE			
	Period of Diversion:	JANUARY 1 TO DECEMBER 31			
	Diversion Means:	LIVESTOCK DIRECT FROM SOURCE			
9	S2NE	29	28N	35E	VALLEY
	Source Name:	COAL BANK COULEE			
	Period of Diversion:	JANUARY 1 TO DECEMBER 31			
	Diversion Means:	LIVESTOCK DIRECT FROM SOURCE			
10	N2NESE	29	28N	35E	VALLEY
	Source Name:	COAL BANK COULEE			
	Period of Diversion:	JANUARY 1 TO DECEMBER 31			
	Diversion Means:	LIVESTOCK DIRECT FROM SOURCE			
11	NENE	33	28N	35E	VALLEY
	Source Name:	COAL BANK COULEE			

	Period of Diversion:	JANUARY 1 TO DECEMBER 31				
	Diversion Means:	LIVESTOCK DIRECT FROM SOURCE				
12		S2	20	28N	35E	VALLEY
	Source Name:	UNNAMED TRIBUTARY OF COAL BANK COULEE				
	Period of Diversion:	JANUARY 1 TO DECEMBER 31				
	Diversion Means:	LIVESTOCK DIRECT FROM SOURCE				
13		SW	21	28N	35E	VALLEY
	Source Name:	UNNAMED TRIBUTARY OF COAL BANK COULEE				
	Period of Diversion:	JANUARY 1 TO DECEMBER 31				
	Diversion Means:	LIVESTOCK DIRECT FROM SOURCE				
14			29	28N	35E	VALLEY
	Source Name:	UNNAMED TRIBUTARY OF COAL BANK COULEE				
	Period of Diversion:	JANUARY 1 TO DECEMBER 31				
	Diversion Means:	LIVESTOCK DIRECT FROM SOURCE				
15		NW	28	28N	35E	VALLEY
	Source Name:	UNNAMED TRIBUTARY OF COAL BANK COULEE				
	Period of Diversion:	JANUARY 1 TO DECEMBER 31				
	Diversion Means:	LIVESTOCK DIRECT FROM SOURCE				
16		SW	28	28N	35E	VALLEY
	Source Name:	UNNAMED TRIBUTARY OF COAL BANK COULEE				
	Period of Diversion:	JANUARY 1 TO DECEMBER 31				
	Diversion Means:	LIVESTOCK DIRECT FROM SOURCE				
17		SE	28	28N	35E	VALLEY
	Source Name:	UNNAMED TRIBUTARY OF COAL BANK COULEE				
	Period of Diversion:	JANUARY 1 TO DECEMBER 31				
	Diversion Means:	LIVESTOCK DIRECT FROM SOURCE				
18		NENE	28	28N	35E	VALLEY
	Source Name:	UNNAMED TRIBUTARY OF COAL BANK COULEE				
	Period of Diversion:	JANUARY 1 TO DECEMBER 31				
	Diversion Means:	LIVESTOCK DIRECT FROM SOURCE				
19		SWNE	28	28N	35E	VALLEY
	Source Name:	UNNAMED TRIBUTARY OF COAL BANK COULEE				
	Period of Diversion:	JANUARY 1 TO DECEMBER 31				
	Diversion Means:	LIVESTOCK DIRECT FROM SOURCE				
20		NW	33	28N	35E	VALLEY
	Source Name:	UNNAMED TRIBUTARY OF COAL BANK COULEE				
	Period of Diversion:	JANUARY 1 TO DECEMBER 31				
	Diversion Means:	LIVESTOCK DIRECT FROM SOURCE				

21 NE 33 28N 35E VALLEY

Source Name: UNNAMED TRIBUTARY OF COAL BANK COULEE
Period of Diversion: JANUARY 1 TO DECEMBER 31
Diversion Means: LIVESTOCK DIRECT FROM SOURCE

22 SE 33 28N 35E VALLEY

Source Name: UNNAMED TRIBUTARY OF COAL BANK COULEE
Period of Diversion: JANUARY 1 TO DECEMBER 31
Diversion Means: LIVESTOCK DIRECT FROM SOURCE

23 NENE 30 28N 35E VALLEY

Source Name: UNNAMED TRIBUTARY OF COAL BANK COULEE
Period of Diversion: JANUARY 1 TO DECEMBER 31
Diversion Means: LIVESTOCK DIRECT FROM SOURCE

Period of Use: JANUARY 1 TO DECEMBER 31

***Place of Use:**

<u>ID</u>	<u>Acres</u>	<u>Govt Lot</u>	<u>Qtr</u>	<u>Sec</u>	<u>Twp</u>	<u>Rge</u>	<u>County</u>
1			SESWSW	20	28N	35E	VALLEY
2			SWSESW	20	28N	35E	VALLEY
3			N2SW	28	28N	35E	VALLEY
4			NESESW	28	28N	35E	VALLEY
5			SWSE	28	28N	35E	VALLEY
6			SWSESE	28	28N	35E	VALLEY
7			NENW	29	28N	35E	VALLEY
8			W2NWNE	29	28N	35E	VALLEY
9			S2NE	29	28N	35E	VALLEY
10			N2NESE	29	28N	35E	VALLEY
11			NENE	33	28N	35E	VALLEY
12			S2	20	28N	35E	VALLEY
13			SW	21	28N	35E	VALLEY
14				29	28N	35E	VALLEY
15			NW	28	28N	35E	VALLEY
16			SW	28	28N	35E	VALLEY
17			SE	28	28N	35E	VALLEY
18			NENE	28	28N	35E	VALLEY
19			SWNE	28	28N	35E	VALLEY
20			NW	33	28N	35E	VALLEY
21			NE	33	28N	35E	VALLEY
22			SE	33	28N	35E	VALLEY
23			NENE	30	28N	35E	VALLEY

ALL OR A PART OF THE PLACE OF USE CONSISTS OF FEDERAL PUBLIC LANDS. THE WATER RIGHT USED ON THE PUBLIC LANDS IS APPURTENANT TO THE FOLLOWING PRIVATE LANDS: T28N, R34E, SECTIONS 06, 07,18, AND 19. SEE THE CLAIM FILE FOR THE COMPLETE LEGAL LAND DESCRIPTION OF THE PRIVATE LAND TO WHICH THIS WATER RIGHT IS APPURTENANT.

Remarks:

THE FOLLOWING ELEMENTS WERE AMENDED BY THE CLAIMANT ON 06/14/2019: SOURCE, POINT OF DIVERSION, PERIOD OF USE, PLACE OF USE, VOLUME, PERIOD OF USE.

THE FOLLOWING ISSUES WERE IDENTIFIED BY THE DNRC DURING ITS EXAMINATION OF THIS WATER RIGHT CLAIM.

THIS CLAIM NUMBER WAS NOT INCLUDED IN THE BASIN 40M DECREE ISSUED 03/20/2009.

THE WATER RIGHTS LISTED FOLLOWING THIS STATEMENT WERE FILED BY DIFFERENT PARTIES WHO CLAIM OVERLAPPING PLACES OF USE. 40M 30142963 & 40M 30121245.

A BETTER UNDERSTANDING OF YOUR CLAIMED WATER RIGHT CAN BE OBTAINED BY COMPARING YOUR RIGHT WITH OTHER CLAIMS IN THE BASIN. FOR EXAMPLE, COMPARE PRIORITY DATES, FLOW RATES, VOLUMES, OR ACRES IRRIGATED. ALSO, YOUR WATER RIGHT MAY BE SUBJECT TO WATER RIGHTS IN ADJOINING SUBBASINS OR BASINS AS WELL AS BEING SUBJECT TO OTHER RIGHTS ON YOUR SOURCE OF SUPPLY. FINALLY, YOUR WATER RIGHT MAY BE SUBJECT TO INDIAN RESERVED AND FEDERAL RESERVED WATER RIGHTS.

COMPLETE DETAILS REGARDING THE DNRC PREPARATION OF THIS INTERLOCUTORY DECREE AND RELATED MATERIALS CAN BE REVIEWED AT THE OFFICE LOCATIONS IDENTIFIED IN THE DOCUMENT ENTITLED "NOTICE OF ENTRY OF INTERLOCUTORY DECREE AND NOTICE OF AVAILABILITY."

SEE GENERAL FINDINGS OF FACT AND CONCLUSIONS OF LAW FOR FURTHER EXPLANATION OF YOUR CLAIMED WATER RIGHT. THESE FINDINGS CAN BE FOUND AS INDICATED IN THE DOCUMENT ENTITLED "NOTICE OF ENTRY OF INTERLOCUTORY DECREE AND NOTICE OF AVAILABILITY." IF YOU NEED OBJECTION FORMS, OR HAVE QUESTIONS ABOUT WATER COURT PROCEDURES OR CHANGES TO YOUR RIGHT, YOU CAN CONTACT THE WATER COURT BY CALLING 1-800-624-3270 (WITHIN MONTANA ONLY) OR 1-406-586-4364, OR BY WRITING TO P.O. BOX 1389, BOZEMAN, MT 59771-1389.

**INTERLOCUTORY DECREE
BEAVER CREEK, TRIBUTARY TO MILK RIVER
BASIN 40M
ABSTRACT OF WATER RIGHT CLAIM**

IMPORTANT NOTICE

THIS WATER RIGHT ABSTRACT MAY INCLUDE MODIFICATIONS OF THE WATER RIGHT AS CLAIMED OR AMENDED. MODIFICATIONS ARE AUTHORIZED BY THE MONTANA SUPREME COURT WATER RIGHT CLAIMS EXAMINATION RULES OR BY ORDER OF THE WATER COURT. OBJECTIONS MAY BE FILED ACCORDING TO PROCEDURES OUTLINED IN THE "NOTICE OF ENTRY OF INTERLOCUTORY DECREE AND NOTICE OF AVAILABILITY".

Water Right Number: 40M 30121252 STATEMENT OF CLAIM

Version: 1 -- ORIGINAL RIGHT

Status: ACTIVE

Owners: LARB CREEK CATTLE LLP
PO BOX 163
SACO, MT 59261-0163

Priority Date: DECEMBER 31, 1893

Type of Historical Right: USE

Purpose (Use): STOCK

***Flow Rate:** A SPECIFIC FLOW RATE HAS NOT BEEN DECREED BECAUSE THIS USE CONSISTS OF STOCK DRINKING DIRECTLY FROM THE SOURCE, OR FROM A DITCH SYSTEM. THE FLOW RATE IS LIMITED TO THE MINIMUM AMOUNT HISTORICALLY NECESSARY TO SUSTAIN THIS PURPOSE.

***Volume:** THIS RIGHT INCLUDES THE AMOUNT OF WATER CONSUMPTIVELY USED FOR STOCKWATERING PURPOSES AT THE RATE OF 30 GALLONS PER DAY PER ANIMAL UNIT. ANIMAL UNITS SHALL BE BASED ON REASONABLE CARRYING CAPACITY AND HISTORICAL USE OF THE AREA SERVICED BY THIS WATER SOURCE.

Source Name: ROAD COULEE

Source Type: SURFACE WATER

Source Name: UNNAMED TRIBUTARY OF ROAD COULEE

Source Type: SURFACE WATER

THE SOURCE INCLUDES UNNAMED TRIBUTARIES OF ROAD COULEE.

***Point of Diversion and Means of Diversion:**

<u>ID</u>	<u>Govt Lot</u>	<u>Qtr</u>	<u>Sec</u>	<u>Twp</u>	<u>Rge</u>	<u>County</u>
1		W2	3	27N	35E	VALLEY

Source Name: UNNAMED TRIBUTARY OF ROAD COULEE

Period of Diversion: JANUARY 1 TO DECEMBER 31

Diversion Means: LIVESTOCK DIRECT FROM SOURCE

2		SWNE	4	27N	35E	VALLEY
	Source Name:	ROAD COULEE				
	Period of Diversion:	JANUARY 1 TO DECEMBER 31				
	Diversion Means:	LIVESTOCK DIRECT FROM SOURCE				
3		N2NWE	4	27N	35E	VALLEY
	Source Name:	ROAD COULEE				
	Period of Diversion:	JANUARY 1 TO DECEMBER 31				
	Diversion Means:	LIVESTOCK DIRECT FROM SOURCE				
4		SENE	4	27N	35E	VALLEY
	Source Name:	ROAD COULEE				
	Period of Diversion:	JANUARY 1 TO DECEMBER 31				
	Diversion Means:	LIVESTOCK DIRECT FROM SOURCE				
5		SWSWE	4	27N	35E	VALLEY
	Source Name:	ROAD COULEE				
	Period of Diversion:	JANUARY 1 TO DECEMBER 31				
	Diversion Means:	LIVESTOCK DIRECT FROM SOURCE				
6		SWNESW	4	27N	35E	VALLEY
	Source Name:	ROAD COULEE				
	Period of Diversion:	JANUARY 1 TO DECEMBER 31				
	Diversion Means:	LIVESTOCK DIRECT FROM SOURCE				
7		NWSW	4	27N	35E	VALLEY
	Source Name:	ROAD COULEE				
	Period of Diversion:	JANUARY 1 TO DECEMBER 31				
	Diversion Means:	LIVESTOCK DIRECT FROM SOURCE				
8		SESW	4	27N	35E	VALLEY
	Source Name:	ROAD COULEE				
	Period of Diversion:	JANUARY 1 TO DECEMBER 31				
	Diversion Means:	LIVESTOCK DIRECT FROM SOURCE				
9			4	27N	35E	VALLEY
	Source Name:	UNNAMED TRIBUTARY OF ROAD COULEE				
	Period of Diversion:	JANUARY 1 TO DECEMBER 31				
	Diversion Means:	LIVESTOCK DIRECT FROM SOURCE				
10		NE	5	27N	35E	VALLEY
	Source Name:	UNNAMED TRIBUTARY OF ROAD COULEE				
	Period of Diversion:	JANUARY 1 TO DECEMBER 31				
	Diversion Means:	LIVESTOCK DIRECT FROM SOURCE				
11		NWNE	5	27N	35E	VALLEY
	Source Name:	ROAD COULEE				

	Period of Diversion:	JANUARY 1 TO DECEMBER 31				
	Diversion Means:	LIVESTOCK DIRECT FROM SOURCE				
12		SENE	5	27N	35E	VALLEY
	Source Name:	ROAD COULEE				
	Period of Diversion:	JANUARY 1 TO DECEMBER 31				
	Diversion Means:	LIVESTOCK DIRECT FROM SOURCE				
13		NESWNE	5	27N	35E	VALLEY
	Source Name:	ROAD COULEE				
	Period of Diversion:	JANUARY 1 TO DECEMBER 31				
	Diversion Means:	LIVESTOCK DIRECT FROM SOURCE				
14		NW	5	27N	35E	VALLEY
	Source Name:	UNNAMED TRIBUTARY OF ROAD COULEE				
	Period of Diversion:	JANUARY 1 TO DECEMBER 31				
	Diversion Means:	LIVESTOCK DIRECT FROM SOURCE				
15		NENW	5	27N	35E	VALLEY
	Source Name:	ROAD COULEE				
	Period of Diversion:	JANUARY 1 TO DECEMBER 31				
	Diversion Means:	LIVESTOCK DIRECT FROM SOURCE				
16		SE	5	27N	35E	VALLEY
	Source Name:	UNNAMED TRIBUTARY OF ROAD COULEE				
	Period of Diversion:	JANUARY 1 TO DECEMBER 31				
	Diversion Means:	LIVESTOCK DIRECT FROM SOURCE				
17		NENESE	5	27N	35E	VALLEY
	Source Name:	ROAD COULEE				
	Period of Diversion:	JANUARY 1 TO DECEMBER 31				
	Diversion Means:	LIVESTOCK DIRECT FROM SOURCE				
18		NESW	5	27N	35E	VALLEY
	Source Name:	UNNAMED TRIBUTARY OF ROAD COULEE				
	Period of Diversion:	JANUARY 1 TO DECEMBER 31				
	Diversion Means:	LIVESTOCK DIRECT FROM SOURCE				
19		NE	8	27N	35E	VALLEY
	Source Name:	UNNAMED TRIBUTARY OF ROAD COULEE				
	Period of Diversion:	JANUARY 1 TO DECEMBER 31				
	Diversion Means:	LIVESTOCK DIRECT FROM SOURCE				
20		NE	9	27N	35E	VALLEY
	Source Name:	UNNAMED TRIBUTARY OF ROAD COULEE				
	Period of Diversion:	JANUARY 1 TO DECEMBER 31				
	Diversion Means:	LIVESTOCK DIRECT FROM SOURCE				

21	NWNE	9	27N	35E	VALLEY
Source Name:	ROAD COULEE				
Period of Diversion:	JANUARY 1 TO DECEMBER 31				
Diversion Means:	LIVESTOCK DIRECT FROM SOURCE				
22	SENE	9	27N	35E	VALLEY
Source Name:	ROAD COULEE				
Period of Diversion:	JANUARY 1 TO DECEMBER 31				
Diversion Means:	LIVESTOCK DIRECT FROM SOURCE				
23	NW	9	27N	35E	VALLEY
Source Name:	UNNAMED TRIBUTARY OF ROAD COULEE				
Period of Diversion:	JANUARY 1 TO DECEMBER 31				
Diversion Means:	LIVESTOCK DIRECT FROM SOURCE				
24	N2SE	9	27N	35E	VALLEY
Source Name:	UNNAMED TRIBUTARY OF ROAD COULEE				
Period of Diversion:	JANUARY 1 TO DECEMBER 31				
Diversion Means:	LIVESTOCK DIRECT FROM SOURCE				
25	SESW	9	27N	35E	VALLEY
Source Name:	UNNAMED TRIBUTARY OF ROAD COULEE				
Period of Diversion:	JANUARY 1 TO DECEMBER 31				
Diversion Means:	LIVESTOCK DIRECT FROM SOURCE				
26	W2	10	27N	35E	VALLEY
Source Name:	UNNAMED TRIBUTARY OF ROAD COULEE				
Period of Diversion:	JANUARY 1 TO DECEMBER 31				
Diversion Means:	LIVESTOCK DIRECT FROM SOURCE				
27	SWSENE	25	28N	34E	VALLEY
Source Name:	ROAD COULEE				
Period of Diversion:	JANUARY 1 TO DECEMBER 31				
Diversion Means:	LIVESTOCK DIRECT FROM SOURCE				
28	NESE	25	28N	34E	VALLEY
Source Name:	ROAD COULEE				
Period of Diversion:	JANUARY 1 TO DECEMBER 31				
Diversion Means:	LIVESTOCK DIRECT FROM SOURCE				
29	NENWSE	25	28N	34E	VALLEY
Source Name:	ROAD COULEE				
Period of Diversion:	JANUARY 1 TO DECEMBER 31				
Diversion Means:	LIVESTOCK DIRECT FROM SOURCE				
30	S2NE	25	28N	35E	VALLEY
Source Name:	UNNAMED TRIBUTARY OF ROAD COULEE				

	Period of Diversion:	JANUARY 1 TO DECEMBER 31				
	Diversion Means:	LIVESTOCK DIRECT FROM SOURCE				
31		E2SE 25 28N	35E	VALLEY		
	Source Name:	UNNAMED TRIBUTARY OF ROAD COULEE				
	Period of Diversion:	JANUARY 1 TO DECEMBER 31				
	Diversion Means:	LIVESTOCK DIRECT FROM SOURCE				
32		SWSE 25 28N	35E	VALLEY		
	Source Name:	UNNAMED TRIBUTARY OF ROAD COULEE				
	Period of Diversion:	JANUARY 1 TO DECEMBER 31				
	Diversion Means:	LIVESTOCK DIRECT FROM SOURCE				
33		W2SW 29 28N	35E	VALLEY		
	Source Name:	UNNAMED TRIBUTARY OF ROAD COULEE				
	Period of Diversion:	JANUARY 1 TO DECEMBER 31				
	Diversion Means:	LIVESTOCK DIRECT FROM SOURCE				
34		S2NW 30 28N	35E	VALLEY		
	Source Name:	UNNAMED TRIBUTARY OF ROAD COULEE				
	Period of Diversion:	JANUARY 1 TO DECEMBER 31				
	Diversion Means:	LIVESTOCK DIRECT FROM SOURCE				
35		SE 30 28N	35E	VALLEY		
	Source Name:	UNNAMED TRIBUTARY OF ROAD COULEE				
	Period of Diversion:	JANUARY 1 TO DECEMBER 31				
	Diversion Means:	LIVESTOCK DIRECT FROM SOURCE				
36		SW 30 28N	35E	VALLEY		
	Source Name:	UNNAMED TRIBUTARY OF ROAD COULEE				
	Period of Diversion:	JANUARY 1 TO DECEMBER 31				
	Diversion Means:	LIVESTOCK DIRECT FROM SOURCE				
37		W2SESW 30 28N	35E	VALLEY		
	Source Name:	ROAD COULEE				
	Period of Diversion:	JANUARY 1 TO DECEMBER 31				
	Diversion Means:	LIVESTOCK DIRECT FROM SOURCE				
38		W2SW 30 28N	35E	VALLEY		
	Source Name:	ROAD COULEE				
	Period of Diversion:	JANUARY 1 TO DECEMBER 31				
	Diversion Means:	LIVESTOCK DIRECT FROM SOURCE				
39		S2NENE 31 28N	35E	VALLEY		
	Source Name:	ROAD COULEE				
	Period of Diversion:	JANUARY 1 TO DECEMBER 31				
	Diversion Means:	LIVESTOCK DIRECT FROM SOURCE				

40	S2NWNE	31	28N	35E	VALLEY
Source Name:	ROAD COULEE				
Period of Diversion:	JANUARY 1 TO DECEMBER 31				
Diversion Means:	LIVESTOCK DIRECT FROM SOURCE				
41	SWNWNE	31	28N	35E	VALLEY
Source Name:	ROAD COULEE				
Period of Diversion:	JANUARY 1 TO DECEMBER 31				
Diversion Means:	LIVESTOCK DIRECT FROM SOURCE				
42	N2SENE	31	28N	35E	VALLEY
Source Name:	ROAD COULEE				
Period of Diversion:	JANUARY 1 TO DECEMBER 31				
Diversion Means:	LIVESTOCK DIRECT FROM SOURCE				
43	SWNE	31	28N	35E	VALLEY
Source Name:	ROAD COULEE				
Period of Diversion:	JANUARY 1 TO DECEMBER 31				
Diversion Means:	LIVESTOCK DIRECT FROM SOURCE				
44	NENW	31	28N	35E	VALLEY
Source Name:	ROAD COULEE				
Period of Diversion:	JANUARY 1 TO DECEMBER 31				
Diversion Means:	LIVESTOCK DIRECT FROM SOURCE				
45	NESE	31	28N	35E	VALLEY
Source Name:	ROAD COULEE				
Period of Diversion:	JANUARY 1 TO DECEMBER 31				
Diversion Means:	LIVESTOCK DIRECT FROM SOURCE				
46	NENWSE	31	28N	35E	VALLEY
Source Name:	ROAD COULEE				
Period of Diversion:	JANUARY 1 TO DECEMBER 31				
Diversion Means:	LIVESTOCK DIRECT FROM SOURCE				
47		31	28N	35E	VALLEY
Source Name:	UNNAMED TRIBUTARY OF ROAD COULEE				
Period of Diversion:	JANUARY 1 TO DECEMBER 31				
Diversion Means:	LIVESTOCK DIRECT FROM SOURCE				
48	S2NE	32	28N	35E	VALLEY
Source Name:	UNNAMED TRIBUTARY OF ROAD COULEE				
Period of Diversion:	JANUARY 1 TO DECEMBER 31				
Diversion Means:	LIVESTOCK DIRECT FROM SOURCE				
49	W2NE	32	28N	35E	VALLEY
Source Name:	UNNAMED TRIBUTARY OF ROAD COULEE				

	Period of Diversion:	JANUARY 1 TO DECEMBER 31				
	Diversion Means:	LIVESTOCK DIRECT FROM SOURCE				
50		NW	32	28N	35E	VALLEY
	Source Name:	UNNAMED TRIBUTARY OF ROAD COULEE				
	Period of Diversion:	JANUARY 1 TO DECEMBER 31				
	Diversion Means:	LIVESTOCK DIRECT FROM SOURCE				
51		S2SE	32	28N	35E	VALLEY
	Source Name:	ROAD COULEE				
	Period of Diversion:	JANUARY 1 TO DECEMBER 31				
	Diversion Means:	LIVESTOCK DIRECT FROM SOURCE				
52		SW	32	28N	35E	VALLEY
	Source Name:	ROAD COULEE				
	Period of Diversion:	JANUARY 1 TO DECEMBER 31				
	Diversion Means:	LIVESTOCK DIRECT FROM SOURCE				
53		SE	32	28N	35E	VALLEY
	Source Name:	UNNAMED TRIBUTARY OF ROAD COULEE				
	Period of Diversion:	JANUARY 1 TO DECEMBER 31				
	Diversion Means:	LIVESTOCK DIRECT FROM SOURCE				
54		S2NE	32	28N	35E	VALLEY
	Source Name:	ROAD COULEE				
	Period of Diversion:	JANUARY 1 TO DECEMBER 31				
	Diversion Means:	LIVESTOCK DIRECT FROM SOURCE				
55		NW	32	28N	35E	VALLEY
	Source Name:	ROAD COULEE				
	Period of Diversion:	JANUARY 1 TO DECEMBER 31				
	Diversion Means:	LIVESTOCK DIRECT FROM SOURCE				
56		NE	32	28N	35E	VALLEY
	Source Name:	ROAD COULEE				
	Period of Diversion:	JANUARY 1 TO DECEMBER 31				
	Diversion Means:	LIVESTOCK DIRECT FROM SOURCE				
57		SW	32	28N	35E	VALLEY
	Source Name:	UNNAMED TRIBUTARY OF ROAD COULEE				
	Period of Diversion:	JANUARY 1 TO DECEMBER 31				
	Diversion Means:	LIVESTOCK DIRECT FROM SOURCE				
58		N2NE	32	28N	35E	VALLEY
	Source Name:	ROAD COULEE				
	Period of Diversion:	JANUARY 1 TO DECEMBER 31				
	Diversion Means:	LIVESTOCK DIRECT FROM SOURCE				

59		SWNWSW	32	28N	35E	VALLEY
	Source Name:	ROAD COULEE				
	Period of Diversion:	JANUARY 1 TO DECEMBER 31				
	Diversion Means:	LIVESTOCK DIRECT FROM SOURCE				
60		SWSESW	32	28N	35E	VALLEY
	Source Name:	ROAD COULEE				
	Period of Diversion:	JANUARY 1 TO DECEMBER 31				
	Diversion Means:	LIVESTOCK DIRECT FROM SOURCE				
61		SWSW	32	28N	35E	VALLEY
	Source Name:	ROAD COULEE				
	Period of Diversion:	JANUARY 1 TO DECEMBER 31				
	Diversion Means:	LIVESTOCK DIRECT FROM SOURCE				
62		S2NW	33	28N	35E	VALLEY
	Source Name:	UNNAMED TRIBUTARY OF ROAD COULEE				
	Period of Diversion:	JANUARY 1 TO DECEMBER 31				
	Diversion Means:	LIVESTOCK DIRECT FROM SOURCE				
63		S2	33	28N	35E	VALLEY
	Source Name:	UNNAMED TRIBUTARY OF ROAD COULEE				
	Period of Diversion:	JANUARY 1 TO DECEMBER 31				
	Diversion Means:	LIVESTOCK DIRECT FROM SOURCE				
64		S2SESW	33	28N	35E	VALLEY
	Source Name:	ROAD COULEE				
	Period of Diversion:	JANUARY 1 TO DECEMBER 31				
	Diversion Means:	LIVESTOCK DIRECT FROM SOURCE				
65		SWSW	33	28N	35E	VALLEY
	Source Name:	ROAD COULEE				
	Period of Diversion:	JANUARY 1 TO DECEMBER 31				
	Diversion Means:	LIVESTOCK DIRECT FROM SOURCE				
	Period of Use:	JANUARY 1 TO DECEMBER 31				

***Place of Use:**

<u>ID</u>	<u>Acres</u>	<u>Govt Lot</u>	<u>Qtr Sec</u>	<u>Sec</u>	<u>Twp</u>	<u>Rge</u>	<u>County</u>
1			W2	3	27N	35E	VALLEY
2			SWNE	4	27N	35E	VALLEY
3			N2NWNE	4	27N	35E	VALLEY
4			SENE	4	27N	35E	VALLEY
5			SWSWSE	4	27N	35E	VALLEY
6			SWNESW	4	27N	35E	VALLEY
7			NWSW	4	27N	35E	VALLEY
8			SESW	4	27N	35E	VALLEY
9				4	27N	35E	VALLEY

10	NE	5	27N	35E	VALLEY
11	NWNE	5	27N	35E	VALLEY
12	SENE	5	27N	35E	VALLEY
13	NESWNE	5	27N	35E	VALLEY
14	NW	5	27N	35E	VALLEY
15	NENW	5	27N	35E	VALLEY
16	SE	5	27N	35E	VALLEY
17	NENESE	5	27N	35E	VALLEY
18	NESW	5	27N	35E	VALLEY
19	NE	8	27N	35E	VALLEY
20	NE	9	27N	35E	VALLEY
21	NWNE	9	27N	35E	VALLEY
22	SENE	9	27N	35E	VALLEY
23	NW	9	27N	35E	VALLEY
24	N2SE	9	27N	35E	VALLEY
25	SESW	9	27N	35E	VALLEY
26	W2	10	27N	35E	VALLEY
27	SWSENE	25	28N	34E	VALLEY
28	NESE	25	28N	34E	VALLEY
29	NENWSE	25	28N	34E	VALLEY
30	S2NE	25	28N	35E	VALLEY
31	E2SE	25	28N	35E	VALLEY
32	SWSE	25	28N	35E	VALLEY
33	W2SW	29	28N	35E	VALLEY
34	S2NW	30	28N	35E	VALLEY
35	SE	30	28N	35E	VALLEY
36	SW	30	28N	35E	VALLEY
37	W2SESW	30	28N	35E	VALLEY
38	W2SW	30	28N	35E	VALLEY
39	S2NENE	31	28N	35E	VALLEY
40	S2NWNE	31	28N	35E	VALLEY
41	SWNWNE	31	28N	35E	VALLEY
42	N2SENE	31	28N	35E	VALLEY
43	SWNE	31	28N	35E	VALLEY
44	NENW	31	28N	35E	VALLEY
45	NESE	31	28N	35E	VALLEY
46	NENWSE	31	28N	35E	VALLEY
47		31	28N	35E	VALLEY
48	S2NE	32	28N	35E	VALLEY
49	W2NE	32	28N	35E	VALLEY
50	NW	32	28N	35E	VALLEY
51	S2SENW	32	28N	35E	VALLEY
52	SWNW	32	28N	35E	VALLEY
53	SE	32	28N	35E	VALLEY
54	S2NESE	32	28N	35E	VALLEY
55	NWSE	32	28N	35E	VALLEY
56	NESESE	32	28N	35E	VALLEY

57	SW	32	28N	35E	VALLEY
58	N2NESW	32	28N	35E	VALLEY
59	SWNWSW	32	28N	35E	VALLEY
60	SWSESW	32	28N	35E	VALLEY
61	SWSW	32	28N	35E	VALLEY
62	S2NW	33	28N	35E	VALLEY
63	S2	33	28N	35E	VALLEY
64	S2SESW	33	28N	35E	VALLEY
65	SWSW	33	28N	35E	VALLEY

ALL OR A PART OF THE PLACE OF USE CONSISTS OF FEDERAL PUBLIC LANDS. THE WATER RIGHT USED ON THE PUBLIC LANDS IS APPURTENANT TO THE FOLLOWING PRIVATE LANDS: T28N, R34E, SECTIONS 06, 07, 18, AND 19. SEE THE CLAIM FILE FOR THE COMPLETE LEGAL LAND DESCRIPTION OF THE PRIVATE LAND TO WHICH THIS WATER RIGHT IS APPURTENANT.

Remarks:

THE FOLLOWING ELEMENTS WERE AMENDED BY THE CLAIMANT ON 06/14/2019: SOURCE, POINT OF DIVERSION, PERIOD OF DIVERSION, PLACE OF USE, VOLUME, PERIOD OF USE.

THE FOLLOWING ISSUES WERE IDENTIFIED BY THE DNRC DURING ITS EXAMINATION OF THIS WATER RIGHT CLAIM.

THIS CLAIM NUMBER WAS NOT INCLUDED IN THE BASIN 40M DECREE ISSUED 03/20/2009.

A BETTER UNDERSTANDING OF YOUR CLAIMED WATER RIGHT CAN BE OBTAINED BY COMPARING YOUR RIGHT WITH OTHER CLAIMS IN THE BASIN. FOR EXAMPLE, COMPARE PRIORITY DATES, FLOW RATES, VOLUMES, OR ACRES IRRIGATED. ALSO, YOUR WATER RIGHT MAY BE SUBJECT TO WATER RIGHTS IN ADJOINING SUBBASINS OR BASINS AS WELL AS BEING SUBJECT TO OTHER RIGHTS ON YOUR SOURCE OF SUPPLY. FINALLY, YOUR WATER RIGHT MAY BE SUBJECT TO INDIAN RESERVED AND FEDERAL RESERVED WATER RIGHTS.

COMPLETE DETAILS REGARDING THE DNRC PREPARATION OF THIS INTERLOCUTORY DECREE AND RELATED MATERIALS CAN BE REVIEWED AT THE OFFICE LOCATIONS IDENTIFIED IN THE DOCUMENT ENTITLED "NOTICE OF ENTRY OF INTERLOCUTORY DECREE AND NOTICE OF AVAILABILITY."

SEE GENERAL FINDINGS OF FACT AND CONCLUSIONS OF LAW FOR FURTHER EXPLANATION OF YOUR CLAIMED WATER RIGHT. THESE FINDINGS CAN BE FOUND AS INDICATED IN THE DOCUMENT ENTITLED "NOTICE OF ENTRY OF INTERLOCUTORY DECREE AND NOTICE OF AVAILABILITY." IF YOU NEED OBJECTION FORMS, OR HAVE QUESTIONS ABOUT WATER COURT PROCEDURES OR CHANGES TO YOUR RIGHT, YOU CAN CONTACT THE WATER COURT BY CALLING 1-800-624-3270 (WITHIN MONTANA ONLY) OR 1-406-586-4364, OR BY WRITING TO P.O. BOX 1389, BOZEMAN, MT 59771-1389.

**INTERLOCUTORY DECREE
BEAVER CREEK, TRIBUTARY TO MILK RIVER
BASIN 40M
ABSTRACT OF WATER RIGHT CLAIM**

IMPORTANT NOTICE

THIS WATER RIGHT ABSTRACT MAY INCLUDE MODIFICATIONS OF THE WATER RIGHT AS CLAIMED OR AMENDED. MODIFICATIONS ARE AUTHORIZED BY THE MONTANA SUPREME COURT WATER RIGHT CLAIMS EXAMINATION RULES OR BY ORDER OF THE WATER COURT. OBJECTIONS MAY BE FILED ACCORDING TO PROCEDURES OUTLINED IN THE "NOTICE OF ENTRY OF INTERLOCUTORY DECREE AND NOTICE OF AVAILABILITY".

Water Right Number: 40M 30121258 STATEMENT OF CLAIM

Version: 1 -- ORIGINAL RIGHT

Status: ACTIVE

Owners: LARB CREEK CATTLE LLP
PO BOX 163
SACO, MT 59261-0163

Priority Date: DECEMBER 31, 1893

Type of Historical Right: USE

Purpose (Use): STOCK

***Flow Rate:** A SPECIFIC FLOW RATE HAS NOT BEEN DECREED BECAUSE THIS USE CONSISTS OF STOCK DRINKING DIRECTLY FROM THE SOURCE, OR FROM A DITCH SYSTEM. THE FLOW RATE IS LIMITED TO THE MINIMUM AMOUNT HISTORICALLY NECESSARY TO SUSTAIN THIS PURPOSE.

***Volume:** THIS RIGHT INCLUDES THE AMOUNT OF WATER CONSUMPTIVELY USED FOR STOCKWATERING PURPOSES AT THE RATE OF 30 GALLONS PER DAY PER ANIMAL UNIT. ANIMAL UNITS SHALL BE BASED ON REASONABLE CARRYING CAPACITY AND HISTORICAL USE OF THE AREA SERVICED BY THIS WATER SOURCE.

Source Name: SOUTH COULEE

Source Type: SURFACE WATER

Source Name: UNNAMED TRIBUTARY OF SOUTH COULEE

Source Type: SURFACE WATER

THE SOURCE INCLUDES UNNAMED TRIBUTARIES OF SOUTH COULEE.

Point of Diversion and Means of Diversion:

<u>ID</u>	<u>Govt Lot</u>	<u>Qtr Sec</u>	<u>Sec</u>	<u>Twp</u>	<u>Rge</u>	<u>County</u>
1		E2NE	11	28N	34E	VALLEY

Source Name: SOUTH COULEE

Period of Diversion: JANUARY 1 TO DECEMBER 31

Diversion Means: LIVESTOCK DIRECT FROM SOURCE

2		SWNW	12	28N	34E	VALLEY
	Source Name:	SOUTH COULEE				
	Period of Diversion:	JANUARY 1 TO DECEMBER 31				
	Diversion Means:	LIVESTOCK DIRECT FROM SOURCE				
3		N2SW	12	28N	34E	VALLEY
	Source Name:	SOUTH COULEE				
	Period of Diversion:	JANUARY 1 TO DECEMBER 31				
	Diversion Means:	LIVESTOCK DIRECT FROM SOURCE				
4		S2NWSE	12	28N	34E	VALLEY
	Source Name:	SOUTH COULEE				
	Period of Diversion:	JANUARY 1 TO DECEMBER 31				
	Diversion Means:	LIVESTOCK DIRECT FROM SOURCE				
5		NESWSE	12	28N	34E	VALLEY
	Source Name:	SOUTH COULEE				
	Period of Diversion:	JANUARY 1 TO DECEMBER 31				
	Diversion Means:	LIVESTOCK DIRECT FROM SOURCE				
6		SESE	12	28N	34E	VALLEY
	Source Name:	SOUTH COULEE				
	Period of Diversion:	JANUARY 1 TO DECEMBER 31				
	Diversion Means:	LIVESTOCK DIRECT FROM SOURCE				
7		S2SW	7	28N	35E	VALLEY
	Source Name:	SOUTH COULEE				
	Period of Diversion:	JANUARY 1 TO DECEMBER 31				
	Diversion Means:	LIVESTOCK DIRECT FROM SOURCE				
8		S2NW	11	28N	34E	VALLEY
	Source Name:	UNNAMED TRIBUTARY OF SOUTH COULEE				
	Period of Diversion:	JANUARY 1 TO DECEMBER 31				
	Diversion Means:	LIVESTOCK DIRECT FROM SOURCE				
9		E2NW	11	28N	34E	VALLEY
	Source Name:	UNNAMED TRIBUTARY OF SOUTH COULEE				
	Period of Diversion:	JANUARY 1 TO DECEMBER 31				
	Diversion Means:	LIVESTOCK DIRECT FROM SOURCE				
10		NWNW	11	28N	34E	VALLEY
	Source Name:	UNNAMED TRIBUTARY OF SOUTH COULEE				
	Period of Diversion:	JANUARY 1 TO DECEMBER 31				
	Diversion Means:	LIVESTOCK DIRECT FROM SOURCE				
11		N2SW	11	28N	34E	VALLEY
	Source Name:	UNNAMED TRIBUTARY OF SOUTH COULEE				

	Period of Diversion:	JANUARY 1 TO DECEMBER 31				
	Diversion Means:	LIVESTOCK DIRECT FROM SOURCE				
12		SE 11 28N 34E			VALLEY	
	Source Name:	UNNAMED TRIBUTARY OF SOUTH COULEE				
	Period of Diversion:	JANUARY 1 TO DECEMBER 31				
	Diversion Means:	LIVESTOCK DIRECT FROM SOURCE				
13		NE 11 28N 34E			VALLEY	
	Source Name:	UNNAMED TRIBUTARY OF SOUTH COULEE				
	Period of Diversion:	JANUARY 1 TO DECEMBER 31				
	Diversion Means:	LIVESTOCK DIRECT FROM SOURCE				
14		NW 12 28N 34E			VALLEY	
	Source Name:	UNNAMED TRIBUTARY OF SOUTH COULEE				
	Period of Diversion:	JANUARY 1 TO DECEMBER 31				
	Diversion Means:	LIVESTOCK DIRECT FROM SOURCE				
15		W2NE 12 28N 34E			VALLEY	
	Source Name:	UNNAMED TRIBUTARY OF SOUTH COULEE				
	Period of Diversion:	JANUARY 1 TO DECEMBER 31				
	Diversion Means:	LIVESTOCK DIRECT FROM SOURCE				
16		SW 12 28N 34E			VALLEY	
	Source Name:	UNNAMED TRIBUTARY OF SOUTH COULEE				
	Period of Diversion:	JANUARY 1 TO DECEMBER 31				
	Diversion Means:	LIVESTOCK DIRECT FROM SOURCE				
17		SE 12 28N 34E			VALLEY	
	Source Name:	UNNAMED TRIBUTARY OF SOUTH COULEE				
	Period of Diversion:	JANUARY 1 TO DECEMBER 31				
	Diversion Means:	LIVESTOCK DIRECT FROM SOURCE				
18		N2NE 13 28N 34E			VALLEY	
	Source Name:	UNNAMED TRIBUTARY OF SOUTH COULEE				
	Period of Diversion:	JANUARY 1 TO DECEMBER 31				
	Diversion Means:	LIVESTOCK DIRECT FROM SOURCE				
	Period of Use:	JANUARY 1 TO DECEMBER 31				

Place of Use:

<u>ID</u>	<u>Acres</u>	<u>Govt Lot</u>	<u>Qtr Sec</u>	<u>Sec</u>	<u>Twp</u>	<u>Rge</u>	<u>County</u>
1			E2NE	11	28N	34E	VALLEY
2			SWNW	12	28N	34E	VALLEY
3			N2SW	12	28N	34E	VALLEY
4			S2NWSE	12	28N	34E	VALLEY
5			NESWSE	12	28N	34E	VALLEY
6			SESE	12	28N	34E	VALLEY
7			S2SW	7	28N	35E	VALLEY
8			S2NW	11	28N	34E	VALLEY
9			E2NW	11	28N	34E	VALLEY
10			NWNW	11	28N	34E	VALLEY
11			N2SW	11	28N	34E	VALLEY
12			SE	11	28N	34E	VALLEY
13			NE	11	28N	34E	VALLEY
14			NW	12	28N	34E	VALLEY
15			W2NE	12	28N	34E	VALLEY
16			SW	12	28N	34E	VALLEY
17			SE	12	28N	34E	VALLEY
18			N2NE	13	28N	34E	VALLEY

ALL OR A PART OF THE PLACE OF USE CONSISTS OF FEDERAL PUBLIC LANDS. THE WATER RIGHT USED ON THE PUBLIC LANDS IS APPURTENANT TO THE FOLLOWING PRIVATE LANDS: T28N, R34E, SECTIONS 06, 07,18, AND 19. SEE THE CLAIM FILE FOR THE COMPLETE LEGAL LAND DESCRIPTION OF THE PRIVATE LAND TO WHICH THIS WATER RIGHT IS APPURTENANT.

Remarks:

THE FOLLOWING ELEMENTS WERE AMENDED BY THE CLAIMANT ON 06/14/2019: SOURCE, POINT OF DIVERSION, PERIOD OF DIVERSION, PLACE OF USE, VOLUME, PERIOD OF USE.

THE FOLLOWING ISSUES WERE IDENTIFIED BY THE DNRC DURING ITS EXAMINATION OF THIS WATER RIGHT CLAIM.

THIS CLAIM NUMBER WAS NOT INCLUDED IN THE BASIN 40M DECREE ISSUED 03/20/2009.

A BETTER UNDERSTANDING OF YOUR CLAIMED WATER RIGHT CAN BE OBTAINED BY COMPARING YOUR RIGHT WITH OTHER CLAIMS IN THE BASIN. FOR EXAMPLE, COMPARE PRIORITY DATES, FLOW RATES, VOLUMES, OR ACRES IRRIGATED. ALSO, YOUR WATER RIGHT MAY BE SUBJECT TO WATER RIGHTS IN ADJOINING SUBBASINS OR BASINS AS WELL AS BEING SUBJECT TO OTHER RIGHTS ON YOUR SOURCE OF SUPPLY. FINALLY, YOUR WATER RIGHT MAY BE SUBJECT TO INDIAN RESERVED AND FEDERAL RESERVED WATER RIGHTS.

COMPLETE DETAILS REGARDING THE DNRC PREPARATION OF THIS INTERLOCUTORY DECREE AND RELATED MATERIALS CAN BE REVIEWED AT THE OFFICE LOCATIONS IDENTIFIED IN THE DOCUMENT ENTITLED "NOTICE OF ENTRY OF INTERLOCUTORY DECREE AND NOTICE OF AVAILABILITY."

SEE GENERAL FINDINGS OF FACT AND CONCLUSIONS OF LAW FOR FURTHER EXPLANATION OF YOUR CLAIMED WATER RIGHT. THESE FINDINGS CAN BE FOUND AS INDICATED IN THE DOCUMENT ENTITLED "NOTICE OF ENTRY OF INTERLOCUTORY DECREE AND NOTICE OF AVAILABILITY." IF YOU NEED OBJECTION FORMS, OR HAVE QUESTIONS ABOUT WATER COURT PROCEDURES OR CHANGES TO YOUR RIGHT, YOU CAN CONTACT THE WATER COURT BY CALLING 1-800-624-3270 (WITHIN MONTANA ONLY) OR 1-406-586-4364, OR BY WRITING TO P.O. BOX 1389, BOZEMAN, MT 59771-1389.

**INTERLOCUTORY DECREE
BEAVER CREEK, TRIBUTARY TO MILK RIVER
BASIN 40M
ABSTRACT OF WATER RIGHT CLAIM**

IMPORTANT NOTICE

THIS WATER RIGHT ABSTRACT MAY INCLUDE MODIFICATIONS OF THE WATER RIGHT AS CLAIMED OR AMENDED. MODIFICATIONS ARE AUTHORIZED BY THE MONTANA SUPREME COURT WATER RIGHT CLAIMS EXAMINATION RULES OR BY ORDER OF THE WATER COURT. OBJECTIONS MAY BE FILED ACCORDING TO PROCEDURES OUTLINED IN THE "NOTICE OF ENTRY OF INTERLOCUTORY DECREE AND NOTICE OF AVAILABILITY".

Water Right Number: 40M 30121259 STATEMENT OF CLAIM

Version: 1 -- ORIGINAL RIGHT

Status: ACTIVE

Owners: LARB CREEK CATTLE LLP
PO BOX 163
SACO, MT 59261-0163

Priority Date: DECEMBER 31, 1893

Type of Historical Right: USE

Purpose (Use): STOCK

***Flow Rate:** A SPECIFIC FLOW RATE HAS NOT BEEN DECREED BECAUSE THIS USE CONSISTS OF STOCK DRINKING DIRECTLY FROM THE SOURCE, OR FROM A DITCH SYSTEM. THE FLOW RATE IS LIMITED TO THE MINIMUM AMOUNT HISTORICALLY NECESSARY TO SUSTAIN THIS PURPOSE.

***Volume:** THIS RIGHT INCLUDES THE AMOUNT OF WATER CONSUMPTIVELY USED FOR STOCKWATERING PURPOSES AT THE RATE OF 30 GALLONS PER DAY PER ANIMAL UNIT. ANIMAL UNITS SHALL BE BASED ON REASONABLE CARRYING CAPACITY AND HISTORICAL USE OF THE AREA SERVICED BY THIS WATER SOURCE.

***Source Name:** BOX ELDER COULEE, SOUTH FORK

Source Type: SURFACE WATER

***Source Name:** UNNAMED TRIBUTARY OF BOX ELDER COULEE, SOUTH FORK

Source Type: SURFACE WATER

THE SOURCE INCLUDES UNNAMED TRIBUTARIES OF BOX ELDER COULEE, SOUTH FORK.

***Point of Diversion and Means of Diversion:**

<u>ID</u>	<u>Govt Lot</u>	<u>Qtr Sec</u>	<u>Sec</u>	<u>Twp</u>	<u>Rge</u>	<u>County</u>
1		NENW	34	28N	34E	VALLEY

***Source Name:** BOX ELDER COULEE, SOUTH FORK

Period of Diversion: JANUARY 1 TO DECEMBER 31

Diversion Means: LIVESTOCK DIRECT FROM SOURCE

2	S2SW	26	28N	34E	VALLEY
*Source Name:	BOX ELDER COULEE, SOUTH FORK				
Period of Diversion:	JANUARY 1 TO DECEMBER 31				
Diversion Means:	LIVESTOCK DIRECT FROM SOURCE				
3	NWNE	34	28N	34E	VALLEY
*Source Name:	BOX ELDER COULEE, SOUTH FORK				
Period of Diversion:	JANUARY 1 TO DECEMBER 31				
Diversion Means:	LIVESTOCK DIRECT FROM SOURCE				
4	SWSE	26	28N	34E	VALLEY
*Source Name:	BOX ELDER COULEE, SOUTH FORK				
Period of Diversion:	JANUARY 1 TO DECEMBER 31				
Diversion Means:	LIVESTOCK DIRECT FROM SOURCE				
5	SESE	27	28N	34E	VALLEY
*Source Name:	BOX ELDER COULEE, SOUTH FORK				
Period of Diversion:	JANUARY 1 TO DECEMBER 31				
Diversion Means:	LIVESTOCK DIRECT FROM SOURCE				
6	SWSW	28	28N	34E	VALLEY
Source Name:	UNNAMED TRIBUTARY OF BOX ELDER COULEE, SOUTH FORK				
Period of Diversion:	JANUARY 1 TO DECEMBER 31				
Diversion Means:	LIVESTOCK DIRECT FROM SOURCE				
7	SE	27	28N	34E	VALLEY
Source Name:	UNNAMED TRIBUTARY OF BOX ELDER COULEE, SOUTH FORK				
Period of Diversion:	JANUARY 1 TO DECEMBER 31				
Diversion Means:	LIVESTOCK DIRECT FROM SOURCE				
8	SW	27	28N	34E	VALLEY
Source Name:	UNNAMED TRIBUTARY OF BOX ELDER COULEE, SOUTH FORK				
Period of Diversion:	JANUARY 1 TO DECEMBER 31				
Diversion Means:	LIVESTOCK DIRECT FROM SOURCE				
9	NENW	34	28N	34E	VALLEY
Source Name:	UNNAMED TRIBUTARY OF BOX ELDER COULEE, SOUTH FORK				
Period of Diversion:	JANUARY 1 TO DECEMBER 31				
Diversion Means:	LIVESTOCK DIRECT FROM SOURCE				
10	N2NE	34	28N	34E	VALLEY
Source Name:	UNNAMED TRIBUTARY OF BOX ELDER COULEE, SOUTH FORK				
Period of Diversion:	JANUARY 1 TO DECEMBER 31				
Diversion Means:	LIVESTOCK DIRECT FROM SOURCE				
11	N2NW	35	28N	34E	VALLEY
Source Name:	UNNAMED TRIBUTARY OF BOX ELDER COULEE, SOUTH FORK				

Period of Diversion: JANUARY 1 TO DECEMBER 31
Diversion Means: LIVESTOCK DIRECT FROM SOURCE
 12 N2NE 35 28N 34E VALLEY
Source Name: UNNAMED TRIBUTARY OF BOX ELDER COULEE, SOUTH FORK
Period of Diversion: JANUARY 1 TO DECEMBER 31
Diversion Means: LIVESTOCK DIRECT FROM SOURCE
 13 S2SW 26 28N 34E VALLEY
Source Name: UNNAMED TRIBUTARY OF BOX ELDER COULEE, SOUTH FORK
Period of Diversion: JANUARY 1 TO DECEMBER 31
Diversion Means: LIVESTOCK DIRECT FROM SOURCE
 14 SWSE 26 28N 34E VALLEY
Source Name: UNNAMED TRIBUTARY OF BOX ELDER COULEE, SOUTH FORK
Period of Diversion: JANUARY 1 TO DECEMBER 31
Diversion Means: LIVESTOCK DIRECT FROM SOURCE

Period of Use: JANUARY 1 TO DECEMBER 31

***Place of Use:**

<u>ID</u>	<u>Acres</u>	<u>Govt Lot</u>	<u>Qtr Sec</u>	<u>Sec</u>	<u>Twp</u>	<u>Rge</u>	<u>County</u>
1			NENW	34	28N	34E	VALLEY
2			S2SW	26	28N	34E	VALLEY
3			NWNE	34	28N	34E	VALLEY
4			SWSE	26	28N	34E	VALLEY
5			SESE	27	28N	34E	VALLEY
6			SWSW	28	28N	34E	VALLEY
7			SE	27	28N	34E	VALLEY
8			SW	27	28N	34E	VALLEY
9			NENW	34	28N	34E	VALLEY
10			N2NE	34	28N	34E	VALLEY
11			N2NW	35	28N	34E	VALLEY
12			N2NE	35	28N	34E	VALLEY
13			S2SW	26	28N	34E	VALLEY
14			SWSE	26	28N	34E	VALLEY

ALL OR A PART OF THE PLACE OF USE CONSISTS OF FEDERAL PUBLIC LANDS. THE WATER RIGHT USED ON THE PUBLIC LANDS IS APPURTENANT TO THE FOLLOWING PRIVATE LANDS: T28N, R34E, SECTIONS 06, 07, 18, AND 19. SEE THE CLAIM FILE FOR THE COMPLETE LEGAL LAND DESCRIPTION OF THE PRIVATE LAND TO WHICH THIS WATER RIGHT IS APPURTENANT.

Remarks:

THE FOLLOWING ELEMENTS WERE AMENDED BY THE CLAIMANT ON 06/14/2019: SOURCE, POINTS OF DIVERSION, PERIOD OF DIVERSION, PLACE OF USE, VOLUME, PERIOD OF USE.

THE FOLLOWING ISSUES WERE IDENTIFIED BY THE DNRC DURING ITS EXAMINATION OF THIS WATER RIGHT CLAIM.

THIS CLAIM NUMBER WAS NOT INCLUDED IN THE BASIN 40M DECREE ISSUED 03/20/2009.

THE WATER RIGHTS LISTED FOLLOWING THIS STATEMENT WERE FILED BY DIFFERENT PARTIES WHO CLAIM OVERLAPPING PLACES OF USE. 40M 30142961, 40M 30121263, 40M 30121259.

A BETTER UNDERSTANDING OF YOUR CLAIMED WATER RIGHT CAN BE OBTAINED BY COMPARING YOUR RIGHT WITH OTHER CLAIMS IN THE BASIN. FOR EXAMPLE, COMPARE PRIORITY DATES, FLOW RATES, VOLUMES, OR ACRES IRRIGATED. ALSO, YOUR WATER RIGHT MAY BE SUBJECT TO WATER RIGHTS IN ADJOINING SUBBASINS OR BASINS AS WELL AS BEING SUBJECT TO OTHER RIGHTS ON YOUR SOURCE OF SUPPLY. FINALLY, YOUR WATER RIGHT MAY BE SUBJECT TO INDIAN RESERVED AND FEDERAL RESERVED WATER RIGHTS.

COMPLETE DETAILS REGARDING THE DNRC PREPARATION OF THIS INTERLOCUTORY DECREE AND RELATED MATERIALS CAN BE REVIEWED AT THE OFFICE LOCATIONS IDENTIFIED IN THE DOCUMENT ENTITLED "NOTICE OF ENTRY OF INTERLOCUTORY DECREE AND NOTICE OF AVAILABILITY."

SEE GENERAL FINDINGS OF FACT AND CONCLUSIONS OF LAW FOR FURTHER EXPLANATION OF YOUR CLAIMED WATER RIGHT. THESE FINDINGS CAN BE FOUND AS INDICATED IN THE DOCUMENT ENTITLED "NOTICE OF ENTRY OF INTERLOCUTORY DECREE AND NOTICE OF AVAILABILITY." IF YOU NEED OBJECTION FORMS, OR HAVE QUESTIONS ABOUT WATER COURT PROCEDURES OR CHANGES TO YOUR RIGHT, YOU CAN CONTACT THE WATER COURT BY CALLING 1-800-624-3270 (WITHIN MONTANA ONLY) OR 1-406-586-4364, OR BY WRITING TO P.O. BOX 1389, BOZEMAN, MT 59771-1389.

**INTERLOCUTORY DECREE
BEAVER CREEK, TRIBUTARY TO MILK RIVER
BASIN 40M
ABSTRACT OF WATER RIGHT CLAIM**

IMPORTANT NOTICE

THIS WATER RIGHT ABSTRACT MAY INCLUDE MODIFICATIONS OF THE WATER RIGHT AS CLAIMED OR AMENDED. MODIFICATIONS ARE AUTHORIZED BY THE MONTANA SUPREME COURT WATER RIGHT CLAIMS EXAMINATION RULES OR BY ORDER OF THE WATER COURT. OBJECTIONS MAY BE FILED ACCORDING TO PROCEDURES OUTLINED IN THE "NOTICE OF ENTRY OF INTERLOCUTORY DECREE AND NOTICE OF AVAILABILITY".

Water Right Number: 40M 30121262 STATEMENT OF CLAIM

Version: 1 -- ORIGINAL RIGHT

Status: ACTIVE

Owners: LARB CREEK CATTLE LLP
PO BOX 163
SACO, MT 59261-0163

Priority Date: DECEMBER 31, 1893

Type of Historical Right: USE

Purpose (Use): STOCK

***Flow Rate:** A SPECIFIC FLOW RATE HAS NOT BEEN DECREED BECAUSE THIS USE CONSISTS OF STOCK DRINKING DIRECTLY FROM THE SOURCE, OR FROM A DITCH SYSTEM. THE FLOW RATE IS LIMITED TO THE MINIMUM AMOUNT HISTORICALLY NECESSARY TO SUSTAIN THIS PURPOSE.

***Volume:** THIS RIGHT INCLUDES THE AMOUNT OF WATER CONSUMPTIVELY USED FOR STOCKWATERING PURPOSES AT THE RATE OF 30 GALLONS PER DAY PER ANIMAL UNIT. ANIMAL UNITS SHALL BE BASED ON REASONABLE CARRYING CAPACITY AND HISTORICAL USE OF THE AREA SERVICED BY THIS WATER SOURCE.

Source Name: LARB CREEK

Source Type: SURFACE WATER

Source Name: UNNAMED TRIBUTARY OF LARB CREEK

Source Type: SURFACE WATER

THE SOURCE INCLUDES UNNAMED TRIBUTARIES OF LAMB CREEK.

Point of Diversion and Means of Diversion:

<u>ID</u>	<u>Govt Lot</u>	<u>Qtr Sec</u>	<u>Sec</u>	<u>Twp</u>	<u>Rge</u>	<u>County</u>
1		S2SE	24	28N	34E	VALLEY

Source Name: LARB CREEK

Period of Diversion: JANUARY 1 TO DECEMBER 31

Diversion Means: LIVESTOCK DIRECT FROM SOURCE

2	W2E2	25	28N	34E	VALLEY
Source Name:	LARB CREEK				
Period of Diversion:	JANUARY 1 TO DECEMBER 31				
Diversion Means:	LIVESTOCK DIRECT FROM SOURCE				
3	S2NESW	25	28N	34E	VALLEY
Source Name:	LARB CREEK				
Period of Diversion:	JANUARY 1 TO DECEMBER 31				
Diversion Means:	LIVESTOCK DIRECT FROM SOURCE				
4	SESW	25	28N	34E	VALLEY
Source Name:	LARB CREEK				
Period of Diversion:	JANUARY 1 TO DECEMBER 31				
Diversion Means:	LIVESTOCK DIRECT FROM SOURCE				
5	E2SWSW	25	28N	34E	VALLEY
Source Name:	LARB CREEK				
Period of Diversion:	JANUARY 1 TO DECEMBER 31				
Diversion Means:	LIVESTOCK DIRECT FROM SOURCE				
6	SWNE	24	28N	34E	VALLEY
Source Name:	UNNAMED TRIBUTARY OF LARB CREEK				
Period of Diversion:	JANUARY 1 TO DECEMBER 31				
Diversion Means:	LIVESTOCK DIRECT FROM SOURCE				
7	SE	24	28N	34E	VALLEY
Source Name:	UNNAMED TRIBUTARY OF LARB CREEK				
Period of Diversion:	JANUARY 1 TO DECEMBER 31				
Diversion Means:	LIVESTOCK DIRECT FROM SOURCE				
8	N2	30	28N	35E	VALLEY
Source Name:	UNNAMED TRIBUTARY OF LARB CREEK				
Period of Diversion:	JANUARY 1 TO DECEMBER 31				
Diversion Means:	LIVESTOCK DIRECT FROM SOURCE				
9	NESE	30	28N	35E	VALLEY
Source Name:	UNNAMED TRIBUTARY OF LARB CREEK				
Period of Diversion:	JANUARY 1 TO DECEMBER 31				
Diversion Means:	LIVESTOCK DIRECT FROM SOURCE				
10	NE	25	28N	34E	VALLEY
Source Name:	UNNAMED TRIBUTARY OF LARB CREEK				
Period of Diversion:	JANUARY 1 TO DECEMBER 31				
Diversion Means:	LIVESTOCK DIRECT FROM SOURCE				
11	S2SE	25	28N	34E	VALLEY
Source Name:	UNNAMED TRIBUTARY OF LARB CREEK				

	Period of Diversion:	JANUARY 1 TO DECEMBER 31				
	Diversion Means:	LIVESTOCK DIRECT FROM SOURCE				
12		SENW 25 28N	34E	VALLEY		
	Source Name:	UNNAMED TRIBUTARY OF LARB CREEK				
	Period of Diversion:	JANUARY 1 TO DECEMBER 31				
	Diversion Means:	LIVESTOCK DIRECT FROM SOURCE				
13		SWNW 25 28N	34E	VALLEY		
	Source Name:	UNNAMED TRIBUTARY OF LARB CREEK				
	Period of Diversion:	JANUARY 1 TO DECEMBER 31				
	Diversion Means:	LIVESTOCK DIRECT FROM SOURCE				
14		N2SW 25 28N	34E	VALLEY		
	Source Name:	UNNAMED TRIBUTARY OF LARB CREEK				
	Period of Diversion:	JANUARY 1 TO DECEMBER 31				
	Diversion Means:	LIVESTOCK DIRECT FROM SOURCE				
15		SWSW 25 28N	34E	VALLEY		
	Source Name:	UNNAMED TRIBUTARY OF LARB CREEK				
	Period of Diversion:	JANUARY 1 TO DECEMBER 31				
	Diversion Means:	LIVESTOCK DIRECT FROM SOURCE				
16		NESE 26 28N	34E	VALLEY		
	Source Name:	UNNAMED TRIBUTARY OF LARB CREEK				
	Period of Diversion:	JANUARY 1 TO DECEMBER 31				
	Diversion Means:	LIVESTOCK DIRECT FROM SOURCE				
17		SWNW 29 28N	35E	VALLEY		
	Source Name:	UNNAMED TRIBUTARY OF LARB CREEK				
	Period of Diversion:	JANUARY 1 TO DECEMBER 31				
	Diversion Means:	LIVESTOCK DIRECT FROM SOURCE				
	Period of Use:	JANUARY 1 TO DECEMBER 31				

Place of Use:

<u>ID</u>	<u>Acres</u>	<u>Govt Lot</u>	<u>Qtr Sec</u>	<u>Sec</u>	<u>Twp</u>	<u>Rge</u>	<u>County</u>
1			S2SE	24	28N	34E	VALLEY
2			W2E2	25	28N	34E	VALLEY
3			S2NESW	25	28N	34E	VALLEY
4			SESW	25	28N	34E	VALLEY
5			E2SWSW	25	28N	34E	VALLEY
6			SWNE	24	28N	34E	VALLEY
7			SE	24	28N	34E	VALLEY
8			N2	30	28N	35E	VALLEY
9			NESE	30	28N	35E	VALLEY
10			NE	25	28N	34E	VALLEY
11			S2SE	25	28N	34E	VALLEY
12			SENW	25	28N	34E	VALLEY
13			SWNW	25	28N	34E	VALLEY
14			N2SW	25	28N	34E	VALLEY
15			SWSW	25	28N	34E	VALLEY
16			NESE	26	28N	34E	VALLEY
17			SWNW	29	28N	35E	VALLEY

ALL OR A PART OF THE PLACE OF USE CONSISTS OF FEDERAL PUBLIC LANDS. THE WATER RIGHT USED ON THE PUBLIC LANDS IS APPURTENANT TO THE FOLLOWING PRIVATE LANDS: T28N, R34E, SECTIONS 06, 07, 18, AND 19. SEE THE CLAIM FILE FOR THE COMPLETE LEGAL LAND DESCRIPTION OF THE PRIVATE LAND TO WHICH THIS WATER RIGHT IS APPURTENANT.

Remarks:

THE FOLLOWING ELEMENTS WERE AMENDED BY THE CLAIMANT ON 06/14/2019: SOURCE, POINT OF DIVERSION, PERIOD OF DIVERSION, PLACE OF USE, PERIOD OF USE.

THE FOLLOWING ISSUES WERE IDENTIFIED BY THE DNRC DURING ITS EXAMINATION OF THIS WATER RIGHT CLAIM.

THIS CLAIM NUMBER WAS NOT INCLUDED IN THE BASIN 40M DECREE ISSUED 03/20/2009.

A BETTER UNDERSTANDING OF YOUR CLAIMED WATER RIGHT CAN BE OBTAINED BY COMPARING YOUR RIGHT WITH OTHER CLAIMS IN THE BASIN. FOR EXAMPLE, COMPARE PRIORITY DATES, FLOW RATES, VOLUMES, OR ACRES IRRIGATED. ALSO, YOUR WATER RIGHT MAY BE SUBJECT TO WATER RIGHTS IN ADJOINING SUBBASINS OR BASINS AS WELL AS BEING SUBJECT TO OTHER RIGHTS ON YOUR SOURCE OF SUPPLY. FINALLY, YOUR WATER RIGHT MAY BE SUBJECT TO INDIAN RESERVED AND FEDERAL RESERVED WATER RIGHTS.

COMPLETE DETAILS REGARDING THE DNRC PREPARATION OF THIS INTERLOCUTORY DECREE AND RELATED MATERIALS CAN BE REVIEWED AT THE OFFICE LOCATIONS IDENTIFIED IN THE DOCUMENT ENTITLED "NOTICE OF ENTRY OF INTERLOCUTORY DECREE AND NOTICE OF AVAILABILITY."

SEE GENERAL FINDINGS OF FACT AND CONCLUSIONS OF LAW FOR FURTHER EXPLANATION OF YOUR CLAIMED WATER RIGHT. THESE FINDINGS CAN BE FOUND AS INDICATED IN THE DOCUMENT ENTITLED "NOTICE OF ENTRY OF INTERLOCUTORY DECREE AND NOTICE OF AVAILABILITY." IF YOU NEED OBJECTION FORMS, OR HAVE QUESTIONS ABOUT WATER COURT PROCEDURES OR CHANGES TO YOUR RIGHT, YOU CAN CONTACT THE WATER COURT BY CALLING 1-800-624-3270 (WITHIN MONTANA ONLY) OR 1-406-586-4364, OR BY WRITING TO P.O. BOX 1389, BOZEMAN, MT 59771-1389.

**INTERLOCUTORY DECREE
BEAVER CREEK, TRIBUTARY TO MILK RIVER
BASIN 40M
ABSTRACT OF WATER RIGHT CLAIM**

IMPORTANT NOTICE

THIS WATER RIGHT ABSTRACT MAY INCLUDE MODIFICATIONS OF THE WATER RIGHT AS CLAIMED OR AMENDED. MODIFICATIONS ARE AUTHORIZED BY THE MONTANA SUPREME COURT WATER RIGHT CLAIMS EXAMINATION RULES OR BY ORDER OF THE WATER COURT. OBJECTIONS MAY BE FILED ACCORDING TO PROCEDURES OUTLINED IN THE "NOTICE OF ENTRY OF INTERLOCUTORY DECREE AND NOTICE OF AVAILABILITY".

Water Right Number: 40M 30121263 STATEMENT OF CLAIM

Version: 1 -- ORIGINAL RIGHT

Status: ACTIVE

Owners: LARB CREEK CATTLE LLP
PO BOX 163
SACO, MT 59261-0163

Priority Date: DECEMBER 31, 1893

Type of Historical Right: USE

Purpose (Use): STOCK

***Flow Rate:** A SPECIFIC FLOW RATE HAS NOT BEEN DECREED BECAUSE THIS USE CONSISTS OF STOCK DRINKING DIRECTLY FROM THE SOURCE, OR FROM A DITCH SYSTEM. THE FLOW RATE IS LIMITED TO THE MINIMUM AMOUNT HISTORICALLY NECESSARY TO SUSTAIN THIS PURPOSE.

***Volume:** THIS RIGHT INCLUDES THE AMOUNT OF WATER CONSUMPTIVELY USED FOR STOCKWATERING PURPOSES AT THE RATE OF 30 GALLONS PER DAY PER ANIMAL UNIT. ANIMAL UNITS SHALL BE BASED ON REASONABLE CARRYING CAPACITY AND HISTORICAL USE OF THE AREA SERVICED BY THIS WATER SOURCE.

Source Name: BOX ELDER COULEE

Source Type: SURFACE WATER

Source Name: UNNAMED TRIBUTARY OF BOX ELDER COULEE

Source Type: SURFACE WATER

THE SOURCE INCLUDES UNNAMED TRIBUTARIES OF BOX ELDER COULEE.

Point of Diversion and Means of Diversion:

<u>ID</u>	<u>Govt Lot</u>	<u>Qtr Sec</u>	<u>Sec</u>	<u>Twp</u>	<u>Rge</u>	<u>County</u>
1		NESWNW	21	28N	34E	VALLEY

Source Name: BOX ELDER COULEE

Period of Diversion: JANUARY 1 TO DECEMBER 31

Diversion Means: LIVESTOCK DIRECT FROM SOURCE

2	SENW	21	28N	34E	VALLEY
	Source Name:	BOX ELDER COULEE			
	Period of Diversion:	JANUARY 1 TO DECEMBER 31			
	Diversion Means:	LIVESTOCK DIRECT FROM SOURCE			
3	NENESW	21	28N	34E	VALLEY
	Source Name:	BOX ELDER COULEE			
	Period of Diversion:	JANUARY 1 TO DECEMBER 31			
	Diversion Means:	LIVESTOCK DIRECT FROM SOURCE			
4	N2SE	21	28N	34E	VALLEY
	Source Name:	BOX ELDER COULEE			
	Period of Diversion:	JANUARY 1 TO DECEMBER 31			
	Diversion Means:	LIVESTOCK DIRECT FROM SOURCE			
5	E2SESW	22	28N	34E	VALLEY
	Source Name:	BOX ELDER COULEE			
	Period of Diversion:	JANUARY 1 TO DECEMBER 31			
	Diversion Means:	LIVESTOCK DIRECT FROM SOURCE			
6	SWSWSE	22	28N	34E	VALLEY
	Source Name:	BOX ELDER COULEE			
	Period of Diversion:	JANUARY 1 TO DECEMBER 31			
	Diversion Means:	LIVESTOCK DIRECT FROM SOURCE			
7	NWNE	27	28N	34E	VALLEY
	Source Name:	BOX ELDER COULEE			
	Period of Diversion:	JANUARY 1 TO DECEMBER 31			
	Diversion Means:	LIVESTOCK DIRECT FROM SOURCE			
8	SWNENE	27	28N	34E	VALLEY
	Source Name:	BOX ELDER COULEE			
	Period of Diversion:	JANUARY 1 TO DECEMBER 31			
	Diversion Means:	LIVESTOCK DIRECT FROM SOURCE			
9	SENE	27	28N	34E	VALLEY
	Source Name:	BOX ELDER COULEE			
	Period of Diversion:	JANUARY 1 TO DECEMBER 31			
	Diversion Means:	LIVESTOCK DIRECT FROM SOURCE			
10	SWSWNW	26	28N	34E	VALLEY
	Source Name:	BOX ELDER COULEE			
	Period of Diversion:	JANUARY 1 TO DECEMBER 31			
	Diversion Means:	LIVESTOCK DIRECT FROM SOURCE			
11	N2SW	26	28N	34E	VALLEY
	Source Name:	BOX ELDER COULEE			

	Period of Diversion:	JANUARY 1 TO DECEMBER 31				
	Diversion Means:	LIVESTOCK DIRECT FROM SOURCE				
12		W2SE	26	28N	34E	VALLEY
	Source Name:	BOX ELDER COULEE				
	Period of Diversion:	JANUARY 1 TO DECEMBER 31				
	Diversion Means:	LIVESTOCK DIRECT FROM SOURCE				
13		NENWNE	35	28N	34E	VALLEY
	Source Name:	BOX ELDER COULEE				
	Period of Diversion:	JANUARY 1 TO DECEMBER 31				
	Diversion Means:	LIVESTOCK DIRECT FROM SOURCE				
14		E2NE	35	28N	34E	VALLEY
	Source Name:	BOX ELDER COULEE				
	Period of Diversion:	JANUARY 1 TO DECEMBER 31				
	Diversion Means:	LIVESTOCK DIRECT FROM SOURCE				
15		SWSWNW	36	28N	34E	VALLEY
	Source Name:	BOX ELDER COULEE				
	Period of Diversion:	JANUARY 1 TO DECEMBER 31				
	Diversion Means:	LIVESTOCK DIRECT FROM SOURCE				
16		N2SW	22	28N	34E	VALLEY
	Source Name:	BOX ELDER COULEE				
	Period of Diversion:	JANUARY 1 TO DECEMBER 31				
	Diversion Means:	LIVESTOCK DIRECT FROM SOURCE				
17		NWSE	28	28N	34E	VALLEY
	Source Name:	BOX ELDER COULEE				
	Period of Diversion:	JANUARY 1 TO DECEMBER 31				
	Diversion Means:	LIVESTOCK DIRECT FROM SOURCE				
18		SENE	28	28N	34E	VALLEY
	Source Name:	BOX ELDER COULEE				
	Period of Diversion:	JANUARY 1 TO DECEMBER 31				
	Diversion Means:	LIVESTOCK DIRECT FROM SOURCE				
19		SWNW	27	28N	34E	VALLEY
	Source Name:	BOX ELDER COULEE				
	Period of Diversion:	JANUARY 1 TO DECEMBER 31				
	Diversion Means:	LIVESTOCK DIRECT FROM SOURCE				
20		NESW	27	28N	34E	VALLEY
	Source Name:	BOX ELDER COULEE				
	Period of Diversion:	JANUARY 1 TO DECEMBER 31				
	Diversion Means:	LIVESTOCK DIRECT FROM SOURCE				

21	SWNE	27	28N	34E	VALLEY
Source Name:	BOX ELDER COULEE				
Period of Diversion:	JANUARY 1 TO DECEMBER 31				
Diversion Means:	LIVESTOCK DIRECT FROM SOURCE				
22	NW	21	28N	34E	VALLEY
Source Name:	UNNAMED TRIBUTARY OF BOX ELDER COULEE				
Period of Diversion:	JANUARY 1 TO DECEMBER 31				
Diversion Means:	LIVESTOCK DIRECT FROM SOURCE				
23	NE	21	28N	34E	VALLEY
Source Name:	UNNAMED TRIBUTARY OF BOX ELDER COULEE				
Period of Diversion:	JANUARY 1 TO DECEMBER 31				
Diversion Means:	LIVESTOCK DIRECT FROM SOURCE				
24	SW	21	28N	34E	VALLEY
Source Name:	UNNAMED TRIBUTARY OF BOX ELDER COULEE				
Period of Diversion:	JANUARY 1 TO DECEMBER 31				
Diversion Means:	LIVESTOCK DIRECT FROM SOURCE				
25	SE	21	28N	34E	VALLEY
Source Name:	UNNAMED TRIBUTARY OF BOX ELDER COULEE				
Period of Diversion:	JANUARY 1 TO DECEMBER 31				
Diversion Means:	LIVESTOCK DIRECT FROM SOURCE				
26	NW	28	28N	34E	VALLEY
Source Name:	UNNAMED TRIBUTARY OF BOX ELDER COULEE				
Period of Diversion:	JANUARY 1 TO DECEMBER 31				
Diversion Means:	LIVESTOCK DIRECT FROM SOURCE				
27	NE	28	28N	34E	VALLEY
Source Name:	UNNAMED TRIBUTARY OF BOX ELDER COULEE				
Period of Diversion:	JANUARY 1 TO DECEMBER 31				
Diversion Means:	LIVESTOCK DIRECT FROM SOURCE				
28	N2SW	28	28N	34E	VALLEY
Source Name:	UNNAMED TRIBUTARY OF BOX ELDER COULEE				
Period of Diversion:	JANUARY 1 TO DECEMBER 31				
Diversion Means:	LIVESTOCK DIRECT FROM SOURCE				
29	N2SE	28	28N	34E	VALLEY
Source Name:	UNNAMED TRIBUTARY OF BOX ELDER COULEE				
Period of Diversion:	JANUARY 1 TO DECEMBER 31				
Diversion Means:	LIVESTOCK DIRECT FROM SOURCE				
30	S2NW	22	28N	34E	VALLEY
Source Name:	UNNAMED TRIBUTARY OF BOX ELDER COULEE				

	Period of Diversion:	JANUARY 1 TO DECEMBER 31			
	Diversion Means:	LIVESTOCK DIRECT FROM SOURCE			
31		SW 22 28N 34E			VALLEY
	Source Name:	UNNAMED TRIBUTARY OF BOX ELDER COULEE			
	Period of Diversion:	JANUARY 1 TO DECEMBER 31			
	Diversion Means:	LIVESTOCK DIRECT FROM SOURCE			
32		W2SE 22 28N 34E			VALLEY
	Source Name:	UNNAMED TRIBUTARY OF BOX ELDER COULEE			
	Period of Diversion:	JANUARY 1 TO DECEMBER 31			
	Diversion Means:	LIVESTOCK DIRECT FROM SOURCE			
33		NW 27 28N 34E			VALLEY
	Source Name:	UNNAMED TRIBUTARY OF BOX ELDER COULEE			
	Period of Diversion:	JANUARY 1 TO DECEMBER 31			
	Diversion Means:	LIVESTOCK DIRECT FROM SOURCE			
34		NE 27 28N 34E			VALLEY
	Source Name:	UNNAMED TRIBUTARY OF BOX ELDER COULEE			
	Period of Diversion:	JANUARY 1 TO DECEMBER 31			
	Diversion Means:	LIVESTOCK DIRECT FROM SOURCE			
35		N2SW 27 28N 34E			VALLEY
	Source Name:	UNNAMED TRIBUTARY OF BOX ELDER COULEE			
	Period of Diversion:	JANUARY 1 TO DECEMBER 31			
	Diversion Means:	LIVESTOCK DIRECT FROM SOURCE			
36		NW 26 28N 34E			VALLEY
	Source Name:	UNNAMED TRIBUTARY OF BOX ELDER COULEE			
	Period of Diversion:	JANUARY 1 TO DECEMBER 31			
	Diversion Means:	LIVESTOCK DIRECT FROM SOURCE			
37		SWNE 26 28N 34E			VALLEY
	Source Name:	UNNAMED TRIBUTARY OF BOX ELDER COULEE			
	Period of Diversion:	JANUARY 1 TO DECEMBER 31			
	Diversion Means:	LIVESTOCK DIRECT FROM SOURCE			
38		N2SW 26 28N 34E			VALLEY
	Source Name:	UNNAMED TRIBUTARY OF BOX ELDER COULEE			
	Period of Diversion:	JANUARY 1 TO DECEMBER 31			
	Diversion Means:	LIVESTOCK DIRECT FROM SOURCE			
39		SWSW 26 28N 34E			VALLEY
	Source Name:	UNNAMED TRIBUTARY OF BOX ELDER COULEE			
	Period of Diversion:	JANUARY 1 TO DECEMBER 31			
	Diversion Means:	LIVESTOCK DIRECT FROM SOURCE			

40 SE 26 28N 34E VALLEY

Source Name: UNNAMED TRIBUTARY OF BOX ELDER COULEE
Period of Diversion: JANUARY 1 TO DECEMBER 31
Diversion Means: LIVESTOCK DIRECT FROM SOURCE

41 SWNE 26 28N 34E VALLEY

Source Name: UNNAMED TRIBUTARY OF BOX ELDER COULEE
Period of Diversion: JANUARY 1 TO DECEMBER 31
Diversion Means: LIVESTOCK DIRECT FROM SOURCE

42 N2NE 35 28N 34E VALLEY

Source Name: UNNAMED TRIBUTARY OF BOX ELDER COULEE
Period of Diversion: JANUARY 1 TO DECEMBER 31
Diversion Means: LIVESTOCK DIRECT FROM SOURCE

Period of Use: JANUARY 1 TO DECEMBER 31

Place of Use:

<u>ID</u>	<u>Acres</u>	<u>Govt Lot</u>	<u>Qtr Sec</u>	<u>Sec</u>	<u>Twp</u>	<u>Rge</u>	<u>County</u>
1			NESWNW	21	28N	34E	VALLEY
2			SENW	21	28N	34E	VALLEY
3			NENESW	21	28N	34E	VALLEY
4			N2SE	21	28N	34E	VALLEY
5			E2SESW	22	28N	34E	VALLEY
6			SWSWSE	22	28N	34E	VALLEY
7			NWNE	27	28N	34E	VALLEY
8			SWNE	27	28N	34E	VALLEY
9			SENE	27	28N	34E	VALLEY
10			SWSWNW	26	28N	34E	VALLEY
11			N2SW	26	28N	34E	VALLEY
12			W2SE	26	28N	34E	VALLEY
13			NENWNE	35	28N	34E	VALLEY
14			E2NE	35	28N	34E	VALLEY
15			SWSWNW	36	28N	34E	VALLEY
16			N2SW	22	28N	34E	VALLEY
17			NWSE	28	28N	34E	VALLEY
18			SENE	28	28N	34E	VALLEY
19			SWNW	27	28N	34E	VALLEY
20			NESW	27	28N	34E	VALLEY
21			SWNE	27	28N	34E	VALLEY
22			NW	21	28N	34E	VALLEY
23			NE	21	28N	34E	VALLEY
24			SW	21	28N	34E	VALLEY
25			SE	21	28N	34E	VALLEY
26			NW	28	28N	34E	VALLEY
27			NE	28	28N	34E	VALLEY
28			N2SW	28	28N	34E	VALLEY
29			N2SE	28	28N	34E	VALLEY
30			S2NW	22	28N	34E	VALLEY
31			SW	22	28N	34E	VALLEY
32			W2SE	22	28N	34E	VALLEY
33			NW	27	28N	34E	VALLEY
34			NE	27	28N	34E	VALLEY
35			N2SW	27	28N	34E	VALLEY
36			NW	26	28N	34E	VALLEY
37			SWNE	26	28N	34E	VALLEY
38			N2SW	26	28N	34E	VALLEY
39			SWSW	26	28N	34E	VALLEY
40			SE	26	28N	34E	VALLEY
41			SWNE	26	28N	34E	VALLEY
42			N2NE	35	28N	34E	VALLEY

ALL OR A PART OF THE PLACE OF USE CONSISTS OF FEDERAL PUBLIC LANDS. THE WATER RIGHT USED ON THE PUBLIC LANDS IS APPURTENANT TO THE FOLLOWING PRIVATE LANDS: T28N, R34E, SECTIONS 06, 07, 18, AND 19. SEE THE CLAIM FILE FOR THE COMPLETE LEGAL LAND DESCRIPTION OF THE PRIVATE LAND TO WHICH THIS WATER RIGHT IS APPURTENANT.

Remarks:

THE FOLLOWING ISSUES WERE IDENTIFIED BY THE DNRC DURING ITS EXAMINATION OF THIS WATER RIGHT CLAIM.

THIS CLAIM NUMBER WAS NOT INCLUDED IN THE BASIN 40M DECREE ISSUED 03/20/2009.

THE WATER RIGHTS LISTED FOLLOWING THIS STATEMENT WERE FILED BY DIFFERENT PARTIES WHO CLAIM OVERLAPPING PLACES OF USE. 40M 30142961, 40M 30121263, 40M 30121259.

A BETTER UNDERSTANDING OF YOUR CLAIMED WATER RIGHT CAN BE OBTAINED BY COMPARING YOUR RIGHT WITH OTHER CLAIMS IN THE BASIN. FOR EXAMPLE, COMPARE PRIORITY DATES, FLOW RATES, VOLUMES, OR ACRES IRRIGATED. ALSO, YOUR WATER RIGHT MAY BE SUBJECT TO WATER RIGHTS IN ADJOINING SUBBASINS OR BASINS AS WELL AS BEING SUBJECT TO OTHER RIGHTS ON YOUR SOURCE OF SUPPLY. FINALLY, YOUR WATER RIGHT MAY BE SUBJECT TO INDIAN RESERVED AND FEDERAL RESERVED WATER RIGHTS.

COMPLETE DETAILS REGARDING THE DNRC PREPARATION OF THIS INTERLOCUTORY DECREE AND RELATED MATERIALS CAN BE REVIEWED AT THE OFFICE LOCATIONS IDENTIFIED IN THE DOCUMENT ENTITLED "NOTICE OF ENTRY OF INTERLOCUTORY DECREE AND NOTICE OF AVAILABILITY."

SEE GENERAL FINDINGS OF FACT AND CONCLUSIONS OF LAW FOR FURTHER EXPLANATION OF YOUR CLAIMED WATER RIGHT. THESE FINDINGS CAN BE FOUND AS INDICATED IN THE DOCUMENT ENTITLED "NOTICE OF ENTRY OF INTERLOCUTORY DECREE AND NOTICE OF AVAILABILITY." IF YOU NEED OBJECTION FORMS, OR HAVE QUESTIONS ABOUT WATER COURT PROCEDURES OR CHANGES TO YOUR RIGHT, YOU CAN CONTACT THE WATER COURT BY CALLING 1-800-624-3270 (WITHIN MONTANA ONLY) OR 1-406-586-4364, OR BY WRITING TO P.O. BOX 1389, BOZEMAN, MT 59711-1389.

**INTERLOCUTORY DECREE
BEAVER CREEK, TRIBUTARY TO MILK RIVER
BASIN 40M
ABSTRACT OF WATER RIGHT CLAIM**

IMPORTANT NOTICE

THIS WATER RIGHT ABSTRACT MAY INCLUDE MODIFICATIONS OF THE WATER RIGHT AS CLAIMED OR AMENDED. MODIFICATIONS ARE AUTHORIZED BY THE MONTANA SUPREME COURT WATER RIGHT CLAIMS EXAMINATION RULES OR BY ORDER OF THE WATER COURT. OBJECTIONS MAY BE FILED ACCORDING TO PROCEDURES OUTLINED IN THE "NOTICE OF ENTRY OF INTERLOCUTORY DECREE AND NOTICE OF AVAILABILITY".

Water Right Number: 40M 30121265 STATEMENT OF CLAIM

Version: 1 -- ORIGINAL RIGHT

Status: ACTIVE

Owners: LARB CREEK CATTLE LLP
PO BOX 163
SACO, MT 59261-0163

Priority Date: DECEMBER 31, 1893

Type of Historical Right: USE

Purpose (Use): STOCK

***Flow Rate:** A SPECIFIC FLOW RATE HAS NOT BEEN DECREED BECAUSE THIS USE CONSISTS OF STOCK DRINKING DIRECTLY FROM THE SOURCE, OR FROM A DITCH SYSTEM. THE FLOW RATE IS LIMITED TO THE MINIMUM AMOUNT HISTORICALLY NECESSARY TO SUSTAIN THIS PURPOSE.

***Volume:** THIS RIGHT INCLUDES THE AMOUNT OF WATER CONSUMPTIVELY USED FOR STOCKWATERING PURPOSES AT THE RATE OF 30 GALLONS PER DAY PER ANIMAL UNIT. ANIMAL UNITS SHALL BE BASED ON REASONABLE CARRYING CAPACITY AND HISTORICAL USE OF THE AREA SERVICED BY THIS WATER SOURCE.

Source Name: LARB CREEK

Source Type: SURFACE WATER

Source Name: UNNAMED TRIBUTARY OF LARB CREEK

Source Type: SURFACE WATER

THE SOURCE INCLUDES UNNAMED TRIBUTARIES OF LARB CREEK.

***Point of Diversion and Means of Diversion:**

<u>ID</u>	<u>Govt Lot</u>	<u>Qtr Sec</u>	<u>Sec</u>	<u>Twp</u>	<u>Rge</u>	<u>County</u>
1		E2NE	6	28N	35E	VALLEY

Source Name: LARB CREEK

Period of Diversion: JANUARY 1 TO DECEMBER 31

Diversion Means: LIVESTOCK DIRECT FROM SOURCE

2	E2W2NE	6	28N	35E	VALLEY
Source Name:	LARB CREEK				
Period of Diversion:	JANUARY 1 TO DECEMBER 31				
Diversion Means:	LIVESTOCK DIRECT FROM SOURCE				
3	N2NESE	6	28N	35E	VALLEY
Source Name:	LARB CREEK				
Period of Diversion:	JANUARY 1 TO DECEMBER 31				
Diversion Means:	LIVESTOCK DIRECT FROM SOURCE				
4	W2SE	6	28N	35E	VALLEY
Source Name:	LARB CREEK				
Period of Diversion:	JANUARY 1 TO DECEMBER 31				
Diversion Means:	LIVESTOCK DIRECT FROM SOURCE				
5	E2SW	6	28N	35E	VALLEY
Source Name:	LARB CREEK				
Period of Diversion:	JANUARY 1 TO DECEMBER 31				
Diversion Means:	LIVESTOCK DIRECT FROM SOURCE				
6	NENENW	7	28N	35E	VALLEY
Source Name:	LARB CREEK				
Period of Diversion:	JANUARY 1 TO DECEMBER 31				
Diversion Means:	LIVESTOCK DIRECT FROM SOURCE				
7	W2E2	7	28N	35E	VALLEY
Source Name:	LARB CREEK				
Period of Diversion:	JANUARY 1 TO DECEMBER 31				
Diversion Means:	LIVESTOCK DIRECT FROM SOURCE				
8	SENESE	7	28N	35E	VALLEY
Source Name:	LARB CREEK				
Period of Diversion:	JANUARY 1 TO DECEMBER 31				
Diversion Means:	LIVESTOCK DIRECT FROM SOURCE				
9	E2SESW	7	28N	35E	VALLEY
Source Name:	LARB CREEK				
Period of Diversion:	JANUARY 1 TO DECEMBER 31				
Diversion Means:	LIVESTOCK DIRECT FROM SOURCE				
10	NWNE	18	28N	35E	VALLEY
Source Name:	LARB CREEK				
Period of Diversion:	JANUARY 1 TO DECEMBER 31				
Diversion Means:	LIVESTOCK DIRECT FROM SOURCE				
11	NW	18	28N	35E	VALLEY
Source Name:	LARB CREEK				

	Period of Diversion:	JANUARY 1 TO DECEMBER 31				
	Diversion Means:	LIVESTOCK DIRECT FROM SOURCE				
12		NESW	18	28N	35E	VALLEY
	Source Name:	LARB CREEK				
	Period of Diversion:	JANUARY 1 TO DECEMBER 31				
	Diversion Means:	LIVESTOCK DIRECT FROM SOURCE				
13		NESESW	18	28N	35E	VALLEY
	Source Name:	LARB CREEK				
	Period of Diversion:	JANUARY 1 TO DECEMBER 31				
	Diversion Means:	LIVESTOCK DIRECT FROM SOURCE				
14		SWSE	18	28N	35E	VALLEY
	Source Name:	LARB CREEK				
	Period of Diversion:	JANUARY 1 TO DECEMBER 31				
	Diversion Means:	LIVESTOCK DIRECT FROM SOURCE				
15		NE	19	28N	35E	VALLEY
	Source Name:	LARB CREEK				
	Period of Diversion:	JANUARY 1 TO DECEMBER 31				
	Diversion Means:	LIVESTOCK DIRECT FROM SOURCE				
16		W2SE	19	28N	35E	VALLEY
	Source Name:	LARB CREEK				
	Period of Diversion:	JANUARY 1 TO DECEMBER 31				
	Diversion Means:	LIVESTOCK DIRECT FROM SOURCE				
17		SW	19	28N	35E	VALLEY
	Source Name:	LARB CREEK				
	Period of Diversion:	JANUARY 1 TO DECEMBER 31				
	Diversion Means:	LIVESTOCK DIRECT FROM SOURCE				
18		SWNW	6	28N	35E	VALLEY
	Source Name:	UNNAMED TRIBUTARY OF LARB CREEK				
	Period of Diversion:	JANUARY 1 TO DECEMBER 31				
	Diversion Means:	LIVESTOCK DIRECT FROM SOURCE				
19		SENE	1	28N	34E	VALLEY
	Source Name:	UNNAMED TRIBUTARY OF LARB CREEK				
	Period of Diversion:	JANUARY 1 TO DECEMBER 31				
	Diversion Means:	LIVESTOCK DIRECT FROM SOURCE				
20		E2SE	1	28N	34E	VALLEY
	Source Name:	UNNAMED TRIBUTARY OF LARB CREEK				
	Period of Diversion:	JANUARY 1 TO DECEMBER 31				
	Diversion Means:	LIVESTOCK DIRECT FROM SOURCE				

21	SW	6	28N	35E	VALLEY
Source Name:	UNNAMED TRIBUTARY OF LARB CREEK				
Period of Diversion:	JANUARY 1 TO DECEMBER 31				
Diversion Means:	LIVESTOCK DIRECT FROM SOURCE				
22	S2	35	29N	34E	VALLEY
Source Name:	UNNAMED TRIBUTARY OF LARB CREEK				
Period of Diversion:	JANUARY 1 TO DECEMBER 31				
Diversion Means:	LIVESTOCK DIRECT FROM SOURCE				
23	NW	5	28N	35E	VALLEY
Source Name:	UNNAMED TRIBUTARY OF LARB CREEK				
Period of Diversion:	JANUARY 1 TO DECEMBER 31				
Diversion Means:	LIVESTOCK DIRECT FROM SOURCE				
24	SENE	24	28N	34E	VALLEY
Source Name:	UNNAMED TRIBUTARY OF LARB CREEK				
Period of Diversion:	JANUARY 1 TO DECEMBER 31				
Diversion Means:	LIVESTOCK DIRECT FROM SOURCE				
25	SESE	6	28N	35E	VALLEY
Source Name:	UNNAMED TRIBUTARY OF LARB CREEK				
Period of Diversion:	JANUARY 1 TO DECEMBER 31				
Diversion Means:	LIVESTOCK DIRECT FROM SOURCE				
26	W2	7	28N	35E	VALLEY
Source Name:	UNNAMED TRIBUTARY OF LARB CREEK				
Period of Diversion:	JANUARY 1 TO DECEMBER 31				
Diversion Means:	LIVESTOCK DIRECT FROM SOURCE				
27	E2	7	28N	35E	VALLEY
Source Name:	UNNAMED TRIBUTARY OF LARB CREEK				
Period of Diversion:	JANUARY 1 TO DECEMBER 31				
Diversion Means:	LIVESTOCK DIRECT FROM SOURCE				
28	NE	18	28N	35E	VALLEY
Source Name:	UNNAMED TRIBUTARY OF LARB CREEK				
Period of Diversion:	JANUARY 1 TO DECEMBER 31				
Diversion Means:	LIVESTOCK DIRECT FROM SOURCE				
29	SENW	18	28N	35E	VALLEY
Source Name:	UNNAMED TRIBUTARY OF LARB CREEK				
Period of Diversion:	JANUARY 1 TO DECEMBER 31				
Diversion Means:	LIVESTOCK DIRECT FROM SOURCE				
30	SENW	18	28N	35E	VALLEY
Source Name:	UNNAMED TRIBUTARY OF LARB CREEK				

	Period of Diversion:	JANUARY 1 TO DECEMBER 31				
	Diversion Means:	LIVESTOCK DIRECT FROM SOURCE				
31		NENW 18 28N	35E	VALLEY		
	Source Name:	UNNAMED TRIBUTARY OF LARB CREEK				
	Period of Diversion:	JANUARY 1 TO DECEMBER 31				
	Diversion Means:	LIVESTOCK DIRECT FROM SOURCE				
32		NWSE 18 28N	35E	VALLEY		
	Source Name:	UNNAMED TRIBUTARY OF LARB CREEK				
	Period of Diversion:	JANUARY 1 TO DECEMBER 31				
	Diversion Means:	LIVESTOCK DIRECT FROM SOURCE				
33		SW 18 28N	35E	VALLEY		
	Source Name:	UNNAMED TRIBUTARY OF LARB CREEK				
	Period of Diversion:	JANUARY 1 TO DECEMBER 31				
	Diversion Means:	LIVESTOCK DIRECT FROM SOURCE				
34		SENW 19 28N	35E	VALLEY		
	Source Name:	UNNAMED TRIBUTARY OF LARB CREEK				
	Period of Diversion:	JANUARY 1 TO DECEMBER 31				
	Diversion Means:	LIVESTOCK DIRECT FROM SOURCE				
35		SWNW 19 28N	35E	VALLEY		
	Source Name:	UNNAMED TRIBUTARY OF LARB CREEK				
	Period of Diversion:	JANUARY 1 TO DECEMBER 31				
	Diversion Means:	LIVESTOCK DIRECT FROM SOURCE				
36		NENE 19 28N	35E	VALLEY		
	Source Name:	UNNAMED TRIBUTARY OF LARB CREEK				
	Period of Diversion:	JANUARY 1 TO DECEMBER 31				
	Diversion Means:	LIVESTOCK DIRECT FROM SOURCE				
37		SW 19 28N	35E	VALLEY		
	Source Name:	UNNAMED TRIBUTARY OF LARB CREEK				
	Period of Diversion:	JANUARY 1 TO DECEMBER 31				
	Diversion Means:	LIVESTOCK DIRECT FROM SOURCE				
38		NE 19 28N	35E	VALLEY		
	Source Name:	UNNAMED TRIBUTARY OF LARB CREEK				
	Period of Diversion:	JANUARY 1 TO DECEMBER 31				
	Diversion Means:	LIVESTOCK DIRECT FROM SOURCE				
39		SE 19 28N	35E	VALLEY		
	Source Name:	UNNAMED TRIBUTARY OF LARB CREEK				
	Period of Diversion:	JANUARY 1 TO DECEMBER 31				
	Diversion Means:	LIVESTOCK DIRECT FROM SOURCE				

Period of Use: JANUARY 1 TO DECEMBER 31

*Place of Use:

<u>ID</u>	<u>Acres</u>	<u>Govt Lot</u>	<u>Qtr Sec</u>	<u>Sec</u>	<u>Twp</u>	<u>Rge</u>	<u>County</u>
1			E2NE	6	28N	35E	VALLEY
2			E2W2NE	6	28N	35E	VALLEY
3			N2NESE	6	28N	35E	VALLEY
4			W2SE	6	28N	35E	VALLEY
5			E2SW	6	28N	35E	VALLEY
6			NENENW	7	28N	35E	VALLEY
7			W2E2	7	28N	35E	VALLEY
8			SENESE	7	28N	35E	VALLEY
9			E2SESW	7	28N	35E	VALLEY
10			NWNE	18	28N	35E	VALLEY
11			NW	18	28N	35E	VALLEY
12			NESW	18	28N	35E	VALLEY
13			NESESW	18	28N	35E	VALLEY
14			SWSE	18	28N	35E	VALLEY
15			NE	19	28N	35E	VALLEY
16			W2SE	19	28N	35E	VALLEY
17			SW	19	28N	35E	VALLEY
18			SWNW	6	28N	35E	VALLEY
19			SENE	1	28N	34E	VALLEY
20			E2SE	1	28N	34E	VALLEY
21			SW	6	28N	35E	VALLEY
22			S2	35	29N	34E	VALLEY
23			NW	5	28N	35E	VALLEY
24			SENE	24	28N	34E	VALLEY
25			SESE	6	28N	35E	VALLEY
26			W2	7	28N	35E	VALLEY
27			E2	7	28N	35E	VALLEY
28			NE	18	28N	35E	VALLEY
29			SENE	18	28N	35E	VALLEY
30			SENE	18	28N	35E	VALLEY
31			NENW	18	28N	35E	VALLEY
32			NWSE	18	28N	35E	VALLEY
33			SW	18	28N	35E	VALLEY
34			SENE	19	28N	35E	VALLEY
35			SWNW	19	28N	35E	VALLEY
36			NENE	19	28N	35E	VALLEY
37			SW	19	28N	35E	VALLEY
38			NE	19	28N	35E	VALLEY
39			SE	19	28N	35E	VALLEY

ALL OR A PART OF THE PLACE OF USE CONSISTS OF FEDERAL PUBLIC LANDS. THE WATER RIGHT USED ON THE PUBLIC LANDS IS APPURTENANT TO THE FOLLOWING PRIVATE LANDS: T28N, R34E, SECTIONS 06, 07, 18, AND 19. SEE THE CLAIM FILE FOR THE COMPLETE LEGAL LAND DESCRIPTION OF THE PRIVATE LAND TO WHICH THIS WATER RIGHT IS APPURTENANT.

Remarks:

THE FOLLOWING ELEMENTS WERE AMENDED BY THE CLAIMANT ON 06/14/2019: SOURCE, POINT OF DIVERSION, PERIOD OF DIVERSION, PLACE OF USE, PERIOD OF USE.

THE FOLLOWING ISSUES WERE IDENTIFIED BY THE DNRC DURING ITS EXAMINATION OF THIS WATER RIGHT CLAIM.

THIS CLAIM NUMBER WAS NOT INCLUDED IN THE BASIN 40M DECREE ISSUED 03/20/2009.

A BETTER UNDERSTANDING OF YOUR CLAIMED WATER RIGHT CAN BE OBTAINED BY COMPARING YOUR RIGHT WITH OTHER CLAIMS IN THE BASIN. FOR EXAMPLE, COMPARE PRIORITY DATES, FLOW RATES, VOLUMES, OR ACRES IRRIGATED. ALSO, YOUR WATER RIGHT MAY BE SUBJECT TO WATER RIGHTS IN ADJOINING SUBBASINS OR BASINS AS WELL AS BEING SUBJECT TO OTHER RIGHTS ON YOUR SOURCE OF SUPPLY. FINALLY, YOUR WATER RIGHT MAY BE SUBJECT TO INDIAN RESERVED AND FEDERAL RESERVED WATER RIGHTS.

COMPLETE DETAILS REGARDING THE DNRC PREPARATION OF THIS INTERLOCUTORY DECREE AND RELATED MATERIALS CAN BE REVIEWED AT THE OFFICE LOCATIONS IDENTIFIED IN THE DOCUMENT ENTITLED "NOTICE OF ENTRY OF INTERLOCUTORY DECREE AND NOTICE OF AVAILABILITY."

SEE GENERAL FINDINGS OF FACT AND CONCLUSIONS OF LAW FOR FURTHER EXPLANATION OF YOUR CLAIMED WATER RIGHT. THESE FINDINGS CAN BE FOUND AS INDICATED IN THE DOCUMENT ENTITLED "NOTICE OF ENTRY OF INTERLOCUTORY DECREE AND NOTICE OF AVAILABILITY." IF YOU NEED OBJECTION FORMS, OR HAVE QUESTIONS ABOUT WATER COURT PROCEDURES OR CHANGES TO YOUR RIGHT, YOU CAN CONTACT THE WATER COURT BY CALLING 1-800-624-3270 (WITHIN MONTANA ONLY) OR 1-406-586-4364, OR BY WRITING TO P.O. BOX 1389, BOZEMAN, MT 59771-1389.

**INTERLOCUTORY DECREE
BEAVER CREEK, TRIBUTARY TO MILK RIVER
BASIN 40M
ABSTRACT OF WATER RIGHT CLAIM**

IMPORTANT NOTICE

THIS WATER RIGHT ABSTRACT MAY INCLUDE MODIFICATIONS OF THE WATER RIGHT AS CLAIMED OR AMENDED. MODIFICATIONS ARE AUTHORIZED BY THE MONTANA SUPREME COURT WATER RIGHT CLAIMS EXAMINATION RULES OR BY ORDER OF THE WATER COURT. OBJECTIONS MAY BE FILED ACCORDING TO PROCEDURES OUTLINED IN THE "NOTICE OF ENTRY OF INTERLOCUTORY DECREE AND NOTICE OF AVAILABILITY".

Water Right Number: 40M 30121266 STATEMENT OF CLAIM

Version: 1 -- ORIGINAL RIGHT

Status: ACTIVE

Owners: LARB CREEK CATTLE LLP
PO BOX 163
SACO, MT 59261-0163

Priority Date: DECEMBER 31, 1893

Type of Historical Right: USE

Purpose (Use): STOCK

***Flow Rate:** A SPECIFIC FLOW RATE HAS NOT BEEN DECREED BECAUSE THIS USE CONSISTS OF STOCK DRINKING DIRECTLY FROM THE SOURCE, OR FROM A DITCH SYSTEM. THE FLOW RATE IS LIMITED TO THE MINIMUM AMOUNT HISTORICALLY NECESSARY TO SUSTAIN THIS PURPOSE.

***Volume:** THIS RIGHT INCLUDES THE AMOUNT OF WATER CONSUMPTIVELY USED FOR STOCKWATERING PURPOSES AT THE RATE OF 30 GALLONS PER DAY PER ANIMAL UNIT. ANIMAL UNITS SHALL BE BASED ON REASONABLE CARRYING CAPACITY AND HISTORICAL USE OF THE AREA SERVICED BY THIS WATER SOURCE.

Source Name: LOST COULEE

Source Type: SURFACE WATER

Source Name: UNNAMED TRIBUTARY OF LOST COULEE

Source Type: SURFACE WATER

THE SOURCE INCLUDES UNNAMED TRIBUTARIES OF LOST COULEE.

Point of Diversion and Means of Diversion:

<u>ID</u>	<u>Govt Lot</u>	<u>Qtr Sec</u>	<u>Sec</u>	<u>Twp</u>	<u>Rge</u>	<u>County</u>
1		NENE	1	28N	34E	VALLEY

Source Name: LOST COULEE

Period of Diversion: JANUARY 1 TO DECEMBER 31

Diversion Means: LIVESTOCK DIRECT FROM SOURCE

2	NWNW	6	28N	35E	VALLEY
Source Name: LOST COULEE					
Period of Diversion: JANUARY 1 TO DECEMBER 31					
Diversion Means: LIVESTOCK DIRECT FROM SOURCE					
3	NENE	6	28N	35E	VALLEY
Source Name: LOST COULEE					
Period of Diversion: JANUARY 1 TO DECEMBER 31					
Diversion Means: LIVESTOCK DIRECT FROM SOURCE					
4	E2NE	1	28N	34E	VALLEY
Source Name: UNNAMED TRIBUTARY OF LOST COULEE					
Period of Diversion: JANUARY 1 TO DECEMBER 31					
Diversion Means: LIVESTOCK DIRECT FROM SOURCE					
5	W2NW	6	28N	35E	VALLEY
Source Name: UNNAMED TRIBUTARY OF LOST COULEE					
Period of Diversion: JANUARY 1 TO DECEMBER 31					
Diversion Means: LIVESTOCK DIRECT FROM SOURCE					

Period of Use: JANUARY 1 TO DECEMBER 31

Place of Use:

<u>ID</u>	<u>Acres</u>	<u>Govt Lot</u>	<u>Qtr Sec</u>	<u>Sec</u>	<u>Twp</u>	<u>Rge</u>	<u>County</u>
1			NENE	1	28N	34E	VALLEY
2			NWNW	6	28N	35E	VALLEY
3			NENE	6	28N	35E	VALLEY
4			E2NE	1	28N	34E	VALLEY
5			W2NW	6	28N	35E	VALLEY

ALL OR A PART OF THE PLACE OF USE CONSISTS OF FEDERAL PUBLIC LANDS. THE WATER RIGHT USED ON THE PUBLIC LANDS IS APPURTENANT TO THE FOLLOWING PRIVATE LANDS: T28N, R34E, SECTIONS 06, 07,18, AND 19. SEE THE CLAIM FILE FOR THE COMPLETE LEGAL LAND DESCRIPTION OF THE PRIVATE LAND TO WHICH THIS WATER RIGHT IS APPURTENANT.

Remarks:

THE FOLLOWING ELEMENTS WERE AMENDED BY THE CLAIMANT ON 06/14/2019: SOURCE, POINT OF DIVERSION, PERIOD OF DIVERSION, PLACE OF USE, PERIOD OF USE.

THE FOLLOWING ISSUES WERE IDENTIFIED BY THE DNRC DURING ITS EXAMINATION OF THIS WATER RIGHT CLAIM.
 THIS CLAIM NUMBER WAS NOT INCLUDED IN THE BASIN 40M DECREE ISSUED 03/20/2009.

A BETTER UNDERSTANDING OF YOUR CLAIMED WATER RIGHT CAN BE OBTAINED BY COMPARING YOUR RIGHT WITH OTHER CLAIMS IN THE BASIN. FOR EXAMPLE, COMPARE PRIORITY DATES, FLOW RATES, VOLUMES, OR ACRES IRRIGATED. ALSO, YOUR WATER RIGHT MAY BE SUBJECT TO WATER RIGHTS IN ADJOINING SUBBASINS OR BASINS AS WELL AS BEING SUBJECT TO OTHER RIGHTS ON YOUR SOURCE OF SUPPLY. FINALLY, YOUR WATER RIGHT MAY BE SUBJECT TO INDIAN RESERVED AND FEDERAL RESERVED WATER RIGHTS.

COMPLETE DETAILS REGARDING THE DNRC PREPARATION OF THIS INTERLOCUTORY DECREE AND RELATED MATERIALS CAN BE REVIEWED AT THE OFFICE LOCATIONS IDENTIFIED IN THE DOCUMENT ENTITLED "NOTICE OF ENTRY OF INTERLOCUTORY DECREE AND NOTICE OF AVAILABILITY."

SEE GENERAL FINDINGS OF FACT AND CONCLUSIONS OF LAW FOR FURTHER EXPLANATION OF YOUR CLAIMED WATER RIGHT. THESE FINDINGS CAN BE FOUND AS INDICATED IN THE DOCUMENT ENTITLED "NOTICE OF ENTRY OF INTERLOCUTORY DECREE AND NOTICE OF AVAILABILITY." IF YOU NEED OBJECTION FORMS, OR HAVE QUESTIONS ABOUT WATER COURT PROCEDURES OR CHANGES TO YOUR RIGHT, YOU CAN CONTACT THE WATER COURT BY CALLING 1-800-624-3270 (WITHIN MONTANA ONLY) OR 1-406-586-4364, OR BY WRITING TO P.O. BOX 1389, BOZEMAN, MT 59711-1389.

**INTERLOCUTORY DECREE
BEAVER CREEK, TRIBUTARY TO MILK RIVER
BASIN 40M
ABSTRACT OF WATER RIGHT CLAIM**

IMPORTANT NOTICE

THIS WATER RIGHT ABSTRACT MAY INCLUDE MODIFICATIONS OF THE WATER RIGHT AS CLAIMED OR AMENDED. MODIFICATIONS ARE AUTHORIZED BY THE MONTANA SUPREME COURT WATER RIGHT CLAIMS EXAMINATION RULES OR BY ORDER OF THE WATER COURT. OBJECTIONS MAY BE FILED ACCORDING TO PROCEDURES OUTLINED IN THE "NOTICE OF ENTRY OF INTERLOCUTORY DECREE AND NOTICE OF AVAILABILITY".

Water Right Number: 40M 30121267 STATEMENT OF CLAIM

Version: 1 -- ORIGINAL RIGHT

Status: ACTIVE

Owners: LARB CREEK CATTLE LLP
PO BOX 163
SACO, MT 59261-0163

Priority Date: DECEMBER 31, 1893

Type of Historical Right: USE

Purpose (Use): STOCK

***Flow Rate:** A SPECIFIC FLOW RATE HAS NOT BEEN DECREED BECAUSE THIS USE CONSISTS OF STOCK DRINKING DIRECTLY FROM THE SOURCE, OR FROM A DITCH SYSTEM. THE FLOW RATE IS LIMITED TO THE MINIMUM AMOUNT HISTORICALLY NECESSARY TO SUSTAIN THIS PURPOSE.

***Volume:** THIS RIGHT INCLUDES THE AMOUNT OF WATER CONSUMPTIVELY USED FOR STOCKWATERING PURPOSES AT THE RATE OF 30 GALLONS PER DAY PER ANIMAL UNIT. ANIMAL UNITS SHALL BE BASED ON REASONABLE CARRYING CAPACITY AND HISTORICAL USE OF THE AREA SERVICED BY THIS WATER SOURCE.

Source Name: SOUTH SHED COULEE

Source Type: SURFACE WATER

Source Name: UNNAMED TRIBUTARY OF SOUTH SHED COULEE

Source Type: SURFACE WATER

THE SOURCE INCLUDES UNNAMED TRIBUTARIES OF SOUTH SHED COULEE.

***Point of Diversion and Means of Diversion:**

<u>ID</u>	<u>Govt Lot</u>	<u>Qtr Sec</u>	<u>Sec</u>	<u>Twp</u>	<u>Rge</u>	<u>County</u>
1		SWSW	5	28N	35E	VALLEY

Source Name: SOUTH SHED COULEE

Period of Diversion: JANUARY 1 TO DECEMBER 31

Diversion Means: LIVESTOCK DIRECT FROM SOURCE

2 NESE 6 28N 35E VALLEY

Source Name: SOUTH SHED COULEE
Period of Diversion: JANUARY 1 TO DECEMBER 31
Diversion Means: LIVESTOCK DIRECT FROM SOURCE

3 NWNW 8 28N 35E VALLEY

Source Name: UNNAMED TRIBUTARY OF SOUTH SHED COULEE
Period of Diversion: JANUARY 1 TO DECEMBER 31
Diversion Means: LIVESTOCK DIRECT FROM SOURCE

4 W2SW 5 28N 35E VALLEY

Source Name: UNNAMED TRIBUTARY OF SOUTH SHED COULEE
Period of Diversion: JANUARY 1 TO DECEMBER 31
Diversion Means: LIVESTOCK DIRECT FROM SOURCE

5 SE 6 28N 35E VALLEY

Source Name: UNNAMED TRIBUTARY OF SOUTH SHED COULEE
Period of Diversion: JANUARY 1 TO DECEMBER 31
Diversion Means: LIVESTOCK DIRECT FROM SOURCE

Period of Use: JANUARY 1 TO DECEMBER 31

***Place of Use:**

<u>ID</u>	<u>Acres</u>	<u>Govt Lot</u>	<u>Qtr Sec</u>	<u>Sec</u>	<u>Twp</u>	<u>Rge</u>	<u>County</u>
1			SWSW	5	28N	35E	VALLEY
2			NESE	6	28N	35E	VALLEY
3			NWNW	8	28N	35E	VALLEY
4			W2SW	5	28N	35E	VALLEY
5			SE	6	28N	35E	VALLEY

Remarks:

THE FOLLOWING ELEMENTS WERE AMENDED BY THE CLAIMANT ON 06/14/2019: SOURCE, POINT OF DIVERSION, PERIOD OF DIVERSION, PLACE OF USE, VOLUME, PERIOD OF USE, PRIORITY DATE.

THE FOLLOWING ISSUES WERE IDENTIFIED BY THE DNRC DURING ITS EXAMINATION OF THIS WATER RIGHT CLAIM.

THIS CLAIM NUMBER WAS NOT INCLUDED IN THE BASIN 40M DECREE ISSUED 03/20/2009.

A BETTER UNDERSTANDING OF YOUR CLAIMED WATER RIGHT CAN BE OBTAINED BY COMPARING YOUR RIGHT WITH OTHER CLAIMS IN THE BASIN. FOR EXAMPLE, COMPARE PRIORITY DATES, FLOW RATES, VOLUMES, OR ACRES IRRIGATED. ALSO, YOUR WATER RIGHT MAY BE SUBJECT TO WATER RIGHTS IN ADJOINING SUBBASINS OR BASINS AS WELL AS BEING SUBJECT TO OTHER RIGHTS ON YOUR SOURCE OF SUPPLY. FINALLY, YOUR WATER RIGHT MAY BE SUBJECT TO INDIAN RESERVED AND FEDERAL RESERVED WATER RIGHTS.

COMPLETE DETAILS REGARDING THE DNRC PREPARATION OF THIS INTERLOCUTORY DECREE AND RELATED MATERIALS CAN BE REVIEWED AT THE OFFICE LOCATIONS IDENTIFIED IN THE DOCUMENT ENTITLED "NOTICE OF ENTRY OF INTERLOCUTORY DECREE AND NOTICE OF AVAILABILITY."

SEE GENERAL FINDINGS OF FACT AND CONCLUSIONS OF LAW FOR FURTHER EXPLANATION OF YOUR CLAIMED WATER RIGHT. THESE FINDINGS CAN BE FOUND AS INDICATED IN THE DOCUMENT ENTITLED "NOTICE OF ENTRY OF INTERLOCUTORY DECREE AND NOTICE OF AVAILABILITY." IF YOU NEED OBJECTION FORMS, OR HAVE QUESTIONS ABOUT WATER COURT PROCEDURES OR CHANGES TO YOUR RIGHT, YOU CAN CONTACT THE WATER COURT BY CALLING 1-800-624-3270 (WITHIN MONTANA ONLY) OR 1-406-586-4364, OR BY WRITING TO P.O. BOX 1389, BOZEMAN, MT 59771-1389.

INTERLOCUTORY DECREE
BEAVER CREEK, TRIBUTARY TO MILK RIVER
BASIN 40M
ABSTRACT OF WATER RIGHT CLAIM

IMPORTANT NOTICE

THIS WATER RIGHT ABSTRACT MAY INCLUDE MODIFICATIONS OF THE WATER RIGHT AS CLAIMED OR AMENDED. MODIFICATIONS ARE AUTHORIZED BY THE MONTANA SUPREME COURT WATER RIGHT CLAIMS EXAMINATION RULES OR BY ORDER OF THE WATER COURT. OBJECTIONS MAY BE FILED ACCORDING TO PROCEDURES OUTLINED IN THE "NOTICE OF ENTRY OF INTERLOCUTORY DECREE AND NOTICE OF AVAILABILITY".

Water Right Number: 40M 30121270 STATEMENT OF CLAIM

Version: 1 -- ORIGINAL RIGHT

Status: ACTIVE

Owners: LARB CREEK CATTLE LLP
PO BOX 163
SACO, MT 59261-0163

Priority Date: DECEMBER 31, 1893

Type of Historical Right: USE

Purpose (Use): STOCK

***Flow Rate:** A SPECIFIC FLOW RATE HAS NOT BEEN DECREED BECAUSE THIS USE CONSISTS OF STOCK DRINKING DIRECTLY FROM THE SOURCE, OR FROM A DITCH SYSTEM. THE FLOW RATE IS LIMITED TO THE MINIMUM AMOUNT HISTORICALLY NECESSARY TO SUSTAIN THIS PURPOSE.

***Volume:** THIS RIGHT INCLUDES THE AMOUNT OF WATER CONSUMPTIVELY USED FOR STOCKWATERING PURPOSES AT THE RATE OF 30 GALLONS PER DAY PER ANIMAL UNIT. ANIMAL UNITS SHALL BE BASED ON REASONABLE CARRYING CAPACITY AND HISTORICAL USE OF THE AREA SERVICED BY THIS WATER SOURCE.

Source Name: UNNAMED TRIBUTARY OF WHITES COULEE

Source Type: SURFACE WATER

Source Name: WHITES COULEE

Source Type: SURFACE WATER

THE SOURCE INCLUDES UNNAMED TRIBUTARIES OF WHITES COULEE.

***Point of Diversion and Means of Diversion:**

<u>ID</u>	<u>Govt Lot</u>	<u>Qtr Sec</u>	<u>Sec</u>	<u>Twp</u>	<u>Rge</u>	<u>County</u>
1		W2NE	18	28N	35E	VALLEY

Source Name: WHITES COULEE

Period of Diversion: JANUARY 1 TO DECEMBER 31

Diversion Means: LIVESTOCK DIRECT FROM SOURCE

2 SENE 18 28N 35E VALLEY

Source Name: WHITES COULEE
Period of Diversion: JANUARY 1 TO DECEMBER 31
Diversion Means: LIVESTOCK DIRECT FROM SOURCE

3 NWSW 17 28N 35E VALLEY

Source Name: UNNAMED TRIBUTARY OF WHITES COULEE
Period of Diversion: JANUARY 1 TO DECEMBER 31
Diversion Means: LIVESTOCK DIRECT FROM SOURCE

4 NENE 18 28N 35E VALLEY

Source Name: UNNAMED TRIBUTARY OF WHITES COULEE
Period of Diversion: JANUARY 1 TO DECEMBER 31
Diversion Means: LIVESTOCK DIRECT FROM SOURCE

5 S2NE 18 28N 35E VALLEY

Source Name: UNNAMED TRIBUTARY OF WHITES COULEE
Period of Diversion: JANUARY 1 TO DECEMBER 31
Diversion Means: LIVESTOCK DIRECT FROM SOURCE

Period of Use: JANUARY 1 TO DECEMBER 31

***Place of Use:**

<u>ID</u>	<u>Acres</u>	<u>Govt Lot</u>	<u>Qtr Sec</u>	<u>Sec</u>	<u>Twp</u>	<u>Rge</u>	<u>County</u>
1			W2NE	18	28N	35E	VALLEY
2			SENE	18	28N	35E	VALLEY
3			NWSW	17	28N	35E	VALLEY
4			NENE	18	28N	35E	VALLEY
5			S2NE	18	28N	35E	VALLEY

ALL OR A PART OF THE PLACE OF USE CONSISTS OF FEDERAL PUBLIC LANDS. THE WATER RIGHT USED ON THE PUBLIC LANDS IS APPURTENANT TO THE FOLLOWING PRIVATE LANDS: T28N, R34E, SECTIONS 06, 07, 18, AND 19. SEE THE CLAIM FILE FOR THE COMPLETE LEGAL LAND DESCRIPTION OF THE PRIVATE LAND TO WHICH THIS WATER RIGHT IS APPURTENANT.

Remarks:

THE FOLLOWING ELEMENTS WERE AMENDED BY THE CLAIMANT ON 06/14/2019: SOURCE, POINT OF DIVERSION, PLACE OF USE, PRIORITY DATE.

THE FOLLOWING ISSUES WERE IDENTIFIED BY THE DNRC DURING ITS EXAMINATION OF THIS WATER RIGHT CLAIM.
 THIS CLAIM NUMBER WAS NOT INCLUDED IN THE BASIN 40M DECREE ISSUED 03/20/2009.

A BETTER UNDERSTANDING OF YOUR CLAIMED WATER RIGHT CAN BE OBTAINED BY COMPARING YOUR RIGHT WITH OTHER CLAIMS IN THE BASIN. FOR EXAMPLE, COMPARE PRIORITY DATES, FLOW RATES, VOLUMES, OR ACRES IRRIGATED. ALSO, YOUR WATER RIGHT MAY BE SUBJECT TO WATER RIGHTS IN ADJOINING SUBBASINS OR BASINS AS WELL AS BEING SUBJECT TO OTHER RIGHTS ON YOUR SOURCE OF SUPPLY. FINALLY, YOUR WATER RIGHT MAY BE SUBJECT TO INDIAN RESERVED AND FEDERAL RESERVED WATER RIGHTS.

COMPLETE DETAILS REGARDING THE DNRC PREPARATION OF THIS INTERLOCUTORY DECREE AND RELATED MATERIALS CAN BE REVIEWED AT THE OFFICE LOCATIONS IDENTIFIED IN THE DOCUMENT ENTITLED "NOTICE OF ENTRY OF INTERLOCUTORY DECREE AND NOTICE OF AVAILABILITY."

SEE GENERAL FINDINGS OF FACT AND CONCLUSIONS OF LAW FOR FURTHER EXPLANATION OF YOUR CLAIMED WATER RIGHT. THESE FINDINGS CAN BE FOUND AS INDICATED IN THE DOCUMENT ENTITLED "NOTICE OF ENTRY OF INTERLOCUTORY DECREE AND NOTICE OF AVAILABILITY." IF YOU NEED OBJECTION FORMS, OR HAVE QUESTIONS ABOUT WATER COURT PROCEDURES OR CHANGES TO YOUR RIGHT, YOU CAN CONTACT THE WATER COURT BY CALLING 1-800-624-3270 (WITHIN MONTANA ONLY) OR 1-406-586-4364, OR BY WRITING TO P.O. BOX 1389, BOZEMAN, MT 59771-1389.

**INTERLOCUTORY DECREE
BEAVER CREEK, TRIBUTARY TO MILK RIVER
BASIN 40M
ABSTRACT OF WATER RIGHT CLAIM**

IMPORTANT NOTICE

THIS WATER RIGHT ABSTRACT MAY INCLUDE MODIFICATIONS OF THE WATER RIGHT AS CLAIMED OR AMENDED. MODIFICATIONS ARE AUTHORIZED BY THE MONTANA SUPREME COURT WATER RIGHT CLAIMS EXAMINATION RULES OR BY ORDER OF THE WATER COURT. OBJECTIONS MAY BE FILED ACCORDING TO PROCEDURES OUTLINED IN THE "NOTICE OF ENTRY OF INTERLOCUTORY DECREE AND NOTICE OF AVAILABILITY".

Water Right Number: 40M 30121271 STATEMENT OF CLAIM

Version: 1 -- ORIGINAL RIGHT

Status: ACTIVE

Owners: LARB CREEK CATTLE LLP
PO BOX 163
SACO, MT 59261-0163

Priority Date: DECEMBER 31, 1893

Type of Historical Right: USE

Purpose (Use): STOCK

***Flow Rate:** A SPECIFIC FLOW RATE HAS NOT BEEN DECREED BECAUSE THIS USE CONSISTS OF STOCK DRINKING DIRECTLY FROM THE SOURCE, OR FROM A DITCH SYSTEM. THE FLOW RATE IS LIMITED TO THE MINIMUM AMOUNT HISTORICALLY NECESSARY TO SUSTAIN THIS PURPOSE.

***Volume:** THIS RIGHT INCLUDES THE AMOUNT OF WATER CONSUMPTIVELY USED FOR STOCKWATERING PURPOSES AT THE RATE OF 30 GALLONS PER DAY PER ANIMAL UNIT. ANIMAL UNITS SHALL BE BASED ON REASONABLE CARRYING CAPACITY AND HISTORICAL USE OF THE AREA SERVICED BY THIS WATER SOURCE.

Source Name: BLANCHE COULEE

Source Type: SURFACE WATER

Source Name: UNNAMED TRIBUTARY OF BLANCHE COULEE

Source Type: SURFACE WATER

THE SOURCE INCLUDES UNNAMED TRIBUTARIES OF BLANCHE COULEE.

Point of Diversion and Means of Diversion:

<u>ID</u>	<u>Govt Lot</u>	<u>Qtr Sec</u>	<u>Sec</u>	<u>Twp</u>	<u>Rge</u>	<u>County</u>
1		NWNE	22	28N	34E	VALLEY

Source Name: BLANCHE COULEE

Period of Diversion: JANUARY 1 TO DECEMBER 31

Diversion Means: LIVESTOCK DIRECT FROM SOURCE

2	E2NE	22	28N	34E	VALLEY
Source Name:	BLANCHE COULEE				
Period of Diversion:	JANUARY 1 TO DECEMBER 31				
Diversion Means:	LIVESTOCK DIRECT FROM SOURCE				
3	W2SW	23	28N	34E	VALLEY
Source Name:	BLANCHE COULEE				
Period of Diversion:	JANUARY 1 TO DECEMBER 31				
Diversion Means:	LIVESTOCK DIRECT FROM SOURCE				
4	S2SESW	23	28N	34E	VALLEY
Source Name:	BLANCHE COULEE				
Period of Diversion:	JANUARY 1 TO DECEMBER 31				
Diversion Means:	LIVESTOCK DIRECT FROM SOURCE				
5	S2S2SE	23	28N	34E	VALLEY
Source Name:	BLANCHE COULEE				
Period of Diversion:	JANUARY 1 TO DECEMBER 31				
Diversion Means:	LIVESTOCK DIRECT FROM SOURCE				
6	N2NW	25	28N	34E	VALLEY
Source Name:	BLANCHE COULEE				
Period of Diversion:	JANUARY 1 TO DECEMBER 31				
Diversion Means:	LIVESTOCK DIRECT FROM SOURCE				
7	NENENW	26	28N	34E	VALLEY
Source Name:	BLANCHE COULEE				
Period of Diversion:	JANUARY 1 TO DECEMBER 31				
Diversion Means:	LIVESTOCK DIRECT FROM SOURCE				
8	N2NE	26	28N	34E	VALLEY
Source Name:	BLANCHE COULEE				
Period of Diversion:	JANUARY 1 TO DECEMBER 31				
Diversion Means:	LIVESTOCK DIRECT FROM SOURCE				
9	N2NW	22	28N	34E	VALLEY
Source Name:	UNNAMED TRIBUTARY OF BLANCHE COULEE				
Period of Diversion:	JANUARY 1 TO DECEMBER 31				
Diversion Means:	LIVESTOCK DIRECT FROM SOURCE				
10	NE	22	28N	34E	VALLEY
Source Name:	UNNAMED TRIBUTARY OF BLANCHE COULEE				
Period of Diversion:	JANUARY 1 TO DECEMBER 31				
Diversion Means:	LIVESTOCK DIRECT FROM SOURCE				
11	SE	22	28N	34E	VALLEY
Source Name:	UNNAMED TRIBUTARY OF BLANCHE COULEE				

	Period of Diversion:	JANUARY 1 TO DECEMBER 31				
	Diversion Means:	LIVESTOCK DIRECT FROM SOURCE				
12		SWNW	23	28N	34E	VALLEY
	Source Name:	UNNAMED TRIBUTARY OF BLANCHE COULEE				
	Period of Diversion:	JANUARY 1 TO DECEMBER 31				
	Diversion Means:	LIVESTOCK DIRECT FROM SOURCE				
13		SW	23	28N	34E	VALLEY
	Source Name:	UNNAMED TRIBUTARY OF BLANCHE COULEE				
	Period of Diversion:	JANUARY 1 TO DECEMBER 31				
	Diversion Means:	LIVESTOCK DIRECT FROM SOURCE				
14		SE	23	28N	34E	VALLEY
	Source Name:	UNNAMED TRIBUTARY OF BLANCHE COULEE				
	Period of Diversion:	JANUARY 1 TO DECEMBER 31				
	Diversion Means:	LIVESTOCK DIRECT FROM SOURCE				
15		N2NW	26	28N	34E	VALLEY
	Source Name:	UNNAMED TRIBUTARY OF BLANCHE COULEE				
	Period of Diversion:	JANUARY 1 TO DECEMBER 31				
	Diversion Means:	LIVESTOCK DIRECT FROM SOURCE				
16		N2NE	26	28N	34E	VALLEY
	Source Name:	UNNAMED TRIBUTARY OF BLANCHE COULEE				
	Period of Diversion:	JANUARY 1 TO DECEMBER 31				
	Diversion Means:	LIVESTOCK DIRECT FROM SOURCE				
17		NW	25	28N	34E	VALLEY
	Source Name:	UNNAMED TRIBUTARY OF BLANCHE COULEE				
	Period of Diversion:	JANUARY 1 TO DECEMBER 31				
	Diversion Means:	LIVESTOCK DIRECT FROM SOURCE				
18		NWNE	25	28N	34E	VALLEY
	Source Name:	UNNAMED TRIBUTARY OF BLANCHE COULEE				
	Period of Diversion:	JANUARY 1 TO DECEMBER 31				
	Diversion Means:	LIVESTOCK DIRECT FROM SOURCE				
	Period of Use:	JANUARY 1 TO DECEMBER 31				

Place of Use:

<u>ID</u>	<u>Acres</u>	<u>Govt Lot</u>	<u>Qtr Sec</u>	<u>Sec</u>	<u>Twp</u>	<u>Rge</u>	<u>County</u>
1			NWNE	22	28N	34E	VALLEY
2			E2NE	22	28N	34E	VALLEY
3			W2SW	23	28N	34E	VALLEY
4			S2SESW	23	28N	34E	VALLEY
5			S2S2SE	23	28N	34E	VALLEY
6			N2NW	25	28N	34E	VALLEY
7			NENENW	26	28N	34E	VALLEY
8			N2NE	26	28N	34E	VALLEY
9			N2NW	22	28N	34E	VALLEY
10			NE	22	28N	34E	VALLEY
11			SE	22	28N	34E	VALLEY
12			SWNW	23	28N	34E	VALLEY
13			SW	23	28N	34E	VALLEY
14			SE	23	28N	34E	VALLEY
15			N2NW	26	28N	34E	VALLEY
16			N2NE	26	28N	34E	VALLEY
17			NW	25	28N	34E	VALLEY
18			NWNE	25	28N	34E	VALLEY

ALL OR A PART OF THE PLACE OF USE CONSISTS OF FEDERAL PUBLIC LANDS. THE WATER RIGHT USED ON THE PUBLIC LANDS IS APPURTENANT TO THE FOLLOWING PRIVATE LANDS: T28N, R34E, SECTIONS 06, 07, 18, AND 19. SEE THE CLAIM FILE FOR THE COMPLETE LEGAL LAND DESCRIPTION OF THE PRIVATE LAND TO WHICH THIS WATER RIGHT IS APPURTENANT.

Remarks:

THE FOLLOWING ELEMENTS WERE AMENDED BY THE CLAIMANT ON 06/14/2019: SOURCE, POINT OF DIVERSION, PERIOD OF DIVERSION, PLACE OF USE, VOLUME, PERIOD OF DIVERSION.

THE FOLLOWING ISSUES WERE IDENTIFIED BY THE DNRC DURING ITS EXAMINATION OF THIS WATER RIGHT CLAIM.

THIS CLAIM NUMBER WAS NOT INCLUDED IN THE BASIN 40M DECREE ISSUED 03/20/2009.

A BETTER UNDERSTANDING OF YOUR CLAIMED WATER RIGHT CAN BE OBTAINED BY COMPARING YOUR RIGHT WITH OTHER CLAIMS IN THE BASIN. FOR EXAMPLE, COMPARE PRIORITY DATES, FLOW RATES, VOLUMES, OR ACRES IRRIGATED. ALSO, YOUR WATER RIGHT MAY BE SUBJECT TO WATER RIGHTS IN ADJOINING SUBBASINS OR BASINS AS WELL AS BEING SUBJECT TO OTHER RIGHTS ON YOUR SOURCE OF SUPPLY. FINALLY, YOUR WATER RIGHT MAY BE SUBJECT TO INDIAN RESERVED AND FEDERAL RESERVED WATER RIGHTS.

COMPLETE DETAILS REGARDING THE DNRC PREPARATION OF THIS INTERLOCUTORY DECREE AND RELATED MATERIALS CAN BE REVIEWED AT THE OFFICE LOCATIONS IDENTIFIED IN THE DOCUMENT ENTITLED "NOTICE OF ENTRY OF INTERLOCUTORY DECREE AND NOTICE OF AVAILABILITY."

SEE GENERAL FINDINGS OF FACT AND CONCLUSIONS OF LAW FOR FURTHER EXPLANATION OF YOUR CLAIMED WATER RIGHT. THESE FINDINGS CAN BE FOUND AS INDICATED IN THE DOCUMENT ENTITLED "NOTICE OF ENTRY OF INTERLOCUTORY DECREE AND NOTICE OF AVAILABILITY." IF YOU NEED OBJECTION FORMS, OR HAVE QUESTIONS ABOUT WATER COURT PROCEDURES OR CHANGES TO YOUR RIGHT, YOU CAN CONTACT THE WATER COURT BY CALLING 1-800-624-3270 (WITHIN MONTANA ONLY) OR 1-406-586-4364, OR BY WRITING TO P.O. BOX 1389, BOZEMAN, MT 59771-1389.

**INTERLOCUTORY DECREE
BEAVER CREEK, TRIBUTARY TO MILK RIVER
BASIN 40M
ABSTRACT OF WATER RIGHT CLAIM**

IMPORTANT NOTICE

THIS WATER RIGHT ABSTRACT MAY INCLUDE MODIFICATIONS OF THE WATER RIGHT AS CLAIMED OR AMENDED. MODIFICATIONS ARE AUTHORIZED BY THE MONTANA SUPREME COURT WATER RIGHT CLAIMS EXAMINATION RULES OR BY ORDER OF THE WATER COURT. OBJECTIONS MAY BE FILED ACCORDING TO PROCEDURES OUTLINED IN THE "NOTICE OF ENTRY OF INTERLOCUTORY DECREE AND NOTICE OF AVAILABILITY".

Water Right Number: 40M 30122169 STATEMENT OF CLAIM

Version: 1 -- ORIGINAL RIGHT

Status: ACTIVE

Owners: JAMES M FRENCH
364 KNUDSEN DRIVE
MALTA, MT 59538-9539

Priority Date: JULY 31, 1958

Type of Historical Right: FILED

Purpose (Use): STOCK

Flow Rate: 5.00 GPM

***Volume:** THIS RIGHT INCLUDES THE AMOUNT OF WATER CONSUMPTIVELY USED FOR STOCKWATERING PURPOSES AT THE RATE OF 30 GALLONS PER DAY PER ANIMAL UNIT. ANIMAL UNITS SHALL BE BASED ON REASONABLE CARRYING CAPACITY AND HISTORICAL USE OF THE AREA SERVICED BY THIS WATER SOURCE.

Source Name: GROUNDWATER

Source Type: GROUNDWATER

***Point of Diversion and Means of Diversion:**

<u>ID</u>	<u>Govt Lot</u>	<u>Qtr Sec</u>	<u>Sec</u>	<u>Twp</u>	<u>Rge</u>	<u>County</u>
1	2	NWSWNW	19	30N	31E	PHILLIPS

Period of Diversion: APRIL 1 TO NOVEMBER 30

Diversion Means: PUMP

THE MEANS OF DIVERSION IS A WINDMILL.

Period of Use: APRIL 1 TO NOVEMBER 30

***Place of Use:**

<u>ID</u>	<u>Acres</u>	<u>Govt Lot</u>	<u>Qtr Sec</u>	<u>Sec</u>	<u>Twp</u>	<u>Rge</u>	<u>County</u>
1		2	NWSWNW	19	30N	31E	PHILLIPS

Remarks:

THE FOLLOWING ISSUES WERE IDENTIFIED BY THE DNRC DURING ITS EXAMINATION OF THIS WATER RIGHT CLAIM.

THIS CLAIM NUMBER WAS NOT INCLUDED IN THE BASIN 40M DECREE ISSUED 03/20/2009.

A BETTER UNDERSTANDING OF YOUR CLAIMED WATER RIGHT CAN BE OBTAINED BY COMPARING YOUR RIGHT WITH OTHER CLAIMS IN THE BASIN. FOR EXAMPLE, COMPARE PRIORITY DATES, FLOW RATES, VOLUMES, OR ACRES IRRIGATED. ALSO, YOUR WATER RIGHT MAY BE SUBJECT TO WATER RIGHTS IN ADJOINING SUBBASINS OR BASINS AS WELL AS BEING SUBJECT TO OTHER RIGHTS ON YOUR SOURCE OF SUPPLY. FINALLY, YOUR WATER RIGHT MAY BE SUBJECT TO INDIAN RESERVED AND FEDERAL RESERVED WATER RIGHTS.

COMPLETE DETAILS REGARDING THE DNRC PREPARATION OF THIS INTERLOCUTORY DECREE AND RELATED MATERIALS CAN BE REVIEWED AT THE OFFICE LOCATIONS IDENTIFIED IN THE DOCUMENT ENTITLED "NOTICE OF ENTRY OF INTERLOCUTORY DECREE AND NOTICE OF AVAILABILITY."

SEE GENERAL FINDINGS OF FACT AND CONCLUSIONS OF LAW FOR FURTHER EXPLANATION OF YOUR CLAIMED WATER RIGHT. THESE FINDINGS CAN BE FOUND AS INDICATED IN THE DOCUMENT ENTITLED "NOTICE OF ENTRY OF INTERLOCUTORY DECREE AND NOTICE OF AVAILABILITY." IF YOU NEED OBJECTION FORMS, OR HAVE QUESTIONS ABOUT WATER COURT PROCEDURES OR CHANGES TO YOUR RIGHT, YOU CAN CONTACT THE WATER COURT BY CALLING 1-800-624-3270 (WITHIN MONTANA ONLY) OR 1-406-586-4364, OR BY WRITING TO P.O. BOX 1389, BOZEMAN, MT 59771-1389.

**INTERLOCUTORY DECREE
BEAVER CREEK, TRIBUTARY TO MILK RIVER
BASIN 40M
ABSTRACT OF WATER RIGHT CLAIM**

IMPORTANT NOTICE

THIS WATER RIGHT ABSTRACT MAY INCLUDE MODIFICATIONS OF THE WATER RIGHT AS CLAIMED OR AMENDED. MODIFICATIONS ARE AUTHORIZED BY THE MONTANA SUPREME COURT WATER RIGHT CLAIMS EXAMINATION RULES OR BY ORDER OF THE WATER COURT. OBJECTIONS MAY BE FILED ACCORDING TO PROCEDURES OUTLINED IN THE "NOTICE OF ENTRY OF INTERLOCUTORY DECREE AND NOTICE OF AVAILABILITY".

Water Right Number: 40M 30122950 STATEMENT OF CLAIM

Version: 1 -- ORIGINAL RIGHT

Status: ACTIVE

Owners: MAXINE KORMAN
PO BOX 162
HINSDALE, MT 59241

RONNIE D KORMAN
PO BOX 162
HINSDALE, MT 59241

Priority Date: DECEMBER 31, 1893

Type of Historical Right: USE

Purpose (Use): STOCK

***Flow Rate:** A SPECIFIC FLOW RATE HAS NOT BEEN DECREED BECAUSE THIS USE CONSISTS OF STOCK DRINKING DIRECTLY FROM THE SOURCE, OR FROM A DITCH SYSTEM. THE FLOW RATE IS LIMITED TO THE MINIMUM AMOUNT HISTORICALLY NECESSARY TO SUSTAIN THIS PURPOSE.

***Volume:** THIS RIGHT INCLUDES THE AMOUNT OF WATER CONSUMPTIVELY USED FOR STOCKWATERING PURPOSES AT THE RATE OF 30 GALLONS PER DAY PER ANIMAL UNIT. ANIMAL UNITS SHALL BE BASED ON REASONABLE CARRYING CAPACITY AND HISTORICAL USE OF THE AREA SERVICED BY THIS WATER SOURCE.

***Source Name:** UNNAMED TRIBUTARY OF BOX ELDER COULEE, SOUTH FORK

Source Type: SURFACE WATER

Source Name: UNNAMED TRIBUTARY OF LARB CREEK

Source Type: SURFACE WATER

Point of Diversion and Means of Diversion:

<u>ID</u>	<u>Govt Lot</u>	<u>Qtr</u>	<u>Sec</u>	<u>Twp</u>	<u>Rge</u>	<u>County</u>
1		SE	32	28N	34E	VALLEY

Source Name: UNNAMED TRIBUTARY OF LARB CREEK

Period of Diversion: JANUARY 1 TO DECEMBER 31

Diversion Means: LIVESTOCK DIRECT FROM SOURCE
 2 SENW 32 28N 34E VALLEY

Source Name: UNNAMED TRIBUTARY OF LARB CREEK

Period of Diversion: JANUARY 1 TO DECEMBER 31

Diversion Means: LIVESTOCK DIRECT FROM SOURCE
 3 SWNE 32 28N 34E VALLEY

***Source Name:** UNNAMED TRIBUTARY OF BOX ELDER COULEE, SOUTH FORK

Period of Diversion: JANUARY 1 TO DECEMBER 31

Diversion Means: LIVESTOCK DIRECT FROM SOURCE
 4 E2SW 32 28N 34E VALLEY

Source Name: UNNAMED TRIBUTARY OF LARB CREEK

Period of Diversion: JANUARY 1 TO DECEMBER 31

Diversion Means: LIVESTOCK DIRECT FROM SOURCE

Period of Use: JANUARY 1 TO DECEMBER 31

Place of Use:

<u>ID</u>	<u>Acres</u>	<u>Govt Lot</u>	<u>Qtr Sec</u>	<u>Sec</u>	<u>Twp</u>	<u>Rge</u>	<u>County</u>
1			SE	32	28N	34E	VALLEY
2			SENE	32	28N	34E	VALLEY
3			SWNE	32	28N	34E	VALLEY
4			E2SW	32	28N	34E	VALLEY

ALL OR A PART OF THE PLACE OF USE CONSISTS OF FEDERAL PUBLIC LANDS. THE WATER RIGHT USED ON THE PUBLIC LANDS IS APPURTENANT TO THE FOLLOWING PRIVATE LANDS: W2W2 SEC 32, TWP 28N RGE 34E SEE THE CLAIM FILE FOR THE COMPLETE LEGAL LAND DESCRIPTION OF THE PRIVATE LAND TO WHICH THIS WATER RIGHT IS APPURTENANT.

Remarks:

THE FOLLOWING ISSUES WERE IDENTIFIED BY THE DNRC DURING ITS EXAMINATION OF THIS WATER RIGHT CLAIM.
 THIS CLAIM NUMBER WAS NOT INCLUDED IN THE BASIN 40M DECREE ISSUED 03/20/2009.

A BETTER UNDERSTANDING OF YOUR CLAIMED WATER RIGHT CAN BE OBTAINED BY COMPARING YOUR RIGHT WITH OTHER CLAIMS IN THE BASIN. FOR EXAMPLE, COMPARE PRIORITY DATES, FLOW RATES, VOLUMES, OR ACRES IRRIGATED. ALSO, YOUR WATER RIGHT MAY BE SUBJECT TO WATER RIGHTS IN ADJOINING SUBBASINS OR BASINS AS WELL AS BEING SUBJECT TO OTHER RIGHTS ON YOUR SOURCE OF SUPPLY. FINALLY, YOUR WATER RIGHT MAY BE SUBJECT TO INDIAN RESERVED AND FEDERAL RESERVED WATER RIGHTS.

COMPLETE DETAILS REGARDING THE DNRC PREPARATION OF THIS INTERLOCUTORY DECREE AND RELATED MATERIALS CAN BE REVIEWED AT THE OFFICE LOCATIONS IDENTIFIED IN THE DOCUMENT ENTITLED "NOTICE OF ENTRY OF INTERLOCUTORY DECREE AND NOTICE OF AVAILABILITY."

SEE GENERAL FINDINGS OF FACT AND CONCLUSIONS OF LAW FOR FURTHER EXPLANATION OF YOUR CLAIMED WATER RIGHT. THESE FINDINGS CAN BE FOUND AS INDICATED IN THE DOCUMENT ENTITLED "NOTICE OF ENTRY OF INTERLOCUTORY DECREE AND NOTICE OF AVAILABILITY." IF YOU NEED OBJECTION FORMS, OR HAVE QUESTIONS ABOUT WATER COURT PROCEDURES OR CHANGES TO YOUR RIGHT, YOU CAN CONTACT THE WATER COURT BY CALLING 1-800-624-3270 (WITHIN MONTANA ONLY) OR 1-406-586-4364, OR BY WRITING TO P.O. BOX 1389, BOZEMAN, MT 59771-1389.

**INTERLOCUTORY DECREE
BEAVER CREEK, TRIBUTARY TO MILK RIVER
BASIN 40M
ABSTRACT OF WATER RIGHT CLAIM**

IMPORTANT NOTICE

THIS WATER RIGHT ABSTRACT MAY INCLUDE MODIFICATIONS OF THE WATER RIGHT AS CLAIMED OR AMENDED. MODIFICATIONS ARE AUTHORIZED BY THE MONTANA SUPREME COURT WATER RIGHT CLAIMS EXAMINATION RULES OR BY ORDER OF THE WATER COURT. OBJECTIONS MAY BE FILED ACCORDING TO PROCEDURES OUTLINED IN THE "NOTICE OF ENTRY OF INTERLOCUTORY DECREE AND NOTICE OF AVAILABILITY".

Water Right Number: 40M 30122953 STATEMENT OF CLAIM

Version: 1 -- ORIGINAL RIGHT

Status: ACTIVE

Owners: MAXINE KORMAN
PO BOX 162
HINSDALE, MT 59241

RONNIE D KORMAN
PO BOX 162
HINSDALE, MT 59241

Priority Date: DECEMBER 31, 1893

Type of Historical Right: USE

Purpose (Use): STOCK

***Flow Rate:** A SPECIFIC FLOW RATE HAS NOT BEEN DECREED BECAUSE THIS USE CONSISTS OF STOCK DRINKING DIRECTLY FROM THE SOURCE, OR FROM A DITCH SYSTEM. THE FLOW RATE IS LIMITED TO THE MINIMUM AMOUNT HISTORICALLY NECESSARY TO SUSTAIN THIS PURPOSE.

***Volume:** THIS RIGHT INCLUDES THE AMOUNT OF WATER CONSUMPTIVELY USED FOR STOCKWATERING PURPOSES AT THE RATE OF 30 GALLONS PER DAY PER ANIMAL UNIT. ANIMAL UNITS SHALL BE BASED ON REASONABLE CARRYING CAPACITY AND HISTORICAL USE OF THE AREA SERVICED BY THIS WATER SOURCE.

Source Name: UNNAMED TRIBUTARY OF LARB CREEK

Source Type: SURFACE WATER

Point of Diversion and Means of Diversion:

<u>ID</u>	<u>Govt Lot</u>	<u>Qtr Sec</u>	<u>Sec</u>	<u>Twp</u>	<u>Rge</u>	<u>County</u>
1		W2SW	5	27N	34E	VALLEY

Period of Diversion: JANUARY 1 TO DECEMBER 31

Diversion Means: LIVESTOCK DIRECT FROM SOURCE

2		SENW	6	27N	34E	VALLEY
---	--	------	---	-----	-----	--------

Period of Diversion: JANUARY 1 TO DECEMBER 31

Diversion Means: LIVESTOCK DIRECT FROM SOURCE
 3 E2SW 6 27N 34E VALLEY
Period of Diversion: JANUARY 1 TO DECEMBER 31
Diversion Means: LIVESTOCK DIRECT FROM SOURCE
 4 SE 6 27N 34E VALLEY
Period of Diversion: JANUARY 1 TO DECEMBER 31
Diversion Means: LIVESTOCK DIRECT FROM SOURCE
 5 NENW 8 27N 34E VALLEY
Period of Diversion: JANUARY 1 TO DECEMBER 31
Diversion Means: LIVESTOCK DIRECT FROM SOURCE
Period of Use: JANUARY 1 TO DECEMBER 31

Place of Use:

<u>ID</u>	<u>Acres</u>	<u>Govt Lot</u>	<u>Qtr Sec</u>	<u>Sec</u>	<u>Twp</u>	<u>Rge</u>	<u>County</u>
1			W2SW	5	27N	34E	VALLEY
2			SEnw	6	27N	34E	VALLEY
3			E2SW	6	27N	34E	VALLEY
4			SE	6	27N	34E	VALLEY
5			NENW	8	27N	34E	VALLEY

ALL OR A PART OF THE PLACE OF USE CONSISTS OF FEDERAL PUBLIC LANDS. THE WATER RIGHT USED ON THE PUBLIC LANDS IS APPURTENANT TO THE FOLLOWING PRIVATE LANDS: NE SEC 6, TWP 27N RGE 34E SEE THE CLAIM FILE FOR THE COMPLETE LEGAL LAND DESCRIPTION OF THE PRIVATE LAND TO WHICH THIS WATER RIGHT IS APPURTENANT.

Remarks:

THE FOLLOWING ISSUES WERE IDENTIFIED BY THE DNRC DURING ITS EXAMINATION OF THIS WATER RIGHT CLAIM.
 AT LEAST PART OF CLAIM 40M 30122953 APPEARS TO DUPLICATE CLAIM 40M 30123385.
 THIS CLAIM NUMBER WAS NOT INCLUDED IN THE BASIN 40M DECREE ISSUED 03/20/2009.

A BETTER UNDERSTANDING OF YOUR CLAIMED WATER RIGHT CAN BE OBTAINED BY COMPARING YOUR RIGHT WITH OTHER CLAIMS IN THE BASIN. FOR EXAMPLE, COMPARE PRIORITY DATES, FLOW RATES, VOLUMES, OR ACRES IRRIGATED. ALSO, YOUR WATER RIGHT MAY BE SUBJECT TO WATER RIGHTS IN ADJOINING SUBBASINS OR BASINS AS WELL AS BEING SUBJECT TO OTHER RIGHTS ON YOUR SOURCE OF SUPPLY. FINALLY, YOUR WATER RIGHT MAY BE SUBJECT TO INDIAN RESERVED AND FEDERAL RESERVED WATER RIGHTS.

COMPLETE DETAILS REGARDING THE DNRC PREPARATION OF THIS INTERLOCUTORY DECREE AND RELATED MATERIALS CAN BE REVIEWED AT THE OFFICE LOCATIONS IDENTIFIED IN THE DOCUMENT ENTITLED "NOTICE OF ENTRY OF INTERLOCUTORY DECREE AND NOTICE OF AVAILABILITY."

SEE GENERAL FINDINGS OF FACT AND CONCLUSIONS OF LAW FOR FURTHER EXPLANATION OF YOUR CLAIMED WATER RIGHT. THESE FINDINGS CAN BE FOUND AS INDICATED IN THE DOCUMENT ENTITLED "NOTICE OF ENTRY OF INTERLOCUTORY DECREE AND NOTICE OF AVAILABILITY." IF YOU NEED OBJECTION FORMS, OR HAVE QUESTIONS ABOUT WATER COURT PROCEDURES OR CHANGES TO YOUR RIGHT, YOU CAN CONTACT THE WATER COURT BY CALLING 1-800-624-3270 (WITHIN MONTANA ONLY) OR 1-406-586-4364, OR BY WRITING TO P.O. BOX 1389, BOZEMAN, MT 59771-1389.

**INTERLOCUTORY DECREE
BEAVER CREEK, TRIBUTARY TO MILK RIVER
BASIN 40M
ABSTRACT OF WATER RIGHT CLAIM**

IMPORTANT NOTICE

THIS WATER RIGHT ABSTRACT MAY INCLUDE MODIFICATIONS OF THE WATER RIGHT AS CLAIMED OR AMENDED. MODIFICATIONS ARE AUTHORIZED BY THE MONTANA SUPREME COURT WATER RIGHT CLAIMS EXAMINATION RULES OR BY ORDER OF THE WATER COURT. OBJECTIONS MAY BE FILED ACCORDING TO PROCEDURES OUTLINED IN THE "NOTICE OF ENTRY OF INTERLOCUTORY DECREE AND NOTICE OF AVAILABILITY".

Water Right Number: 40M 30122955 STATEMENT OF CLAIM

Version: 1 -- ORIGINAL RIGHT

Status: ACTIVE

Owners: MAXINE KORMAN
PO BOX 162
HINSDALE, MT 59241

RONNIE D KORMAN
PO BOX 162
HINSDALE, MT 59241

Priority Date: DECEMBER 31, 1893

Type of Historical Right: USE

Purpose (Use): STOCK

***Flow Rate:** A SPECIFIC FLOW RATE HAS NOT BEEN DECREED BECAUSE THIS USE CONSISTS OF STOCK DRINKING DIRECTLY FROM THE SOURCE, OR FROM A DITCH SYSTEM. THE FLOW RATE IS LIMITED TO THE MINIMUM AMOUNT HISTORICALLY NECESSARY TO SUSTAIN THIS PURPOSE.

***Volume:** THIS RIGHT INCLUDES THE AMOUNT OF WATER CONSUMPTIVELY USED FOR STOCKWATERING PURPOSES AT THE RATE OF 30 GALLONS PER DAY PER ANIMAL UNIT. ANIMAL UNITS SHALL BE BASED ON REASONABLE CARRYING CAPACITY AND HISTORICAL USE OF THE AREA SERVICED BY THIS WATER SOURCE.

***Source Name:** BOX ELDER COULEE, SOUTH FORK

Source Type: SURFACE WATER

***Source Name:** UNNAMED TRIBUTARY OF BOX ELDER COULEE, SOUTH FORK

Source Type: SURFACE WATER

THE SOURCE INCLUDES UNNAMED TRIBUTARIES OF BOX ELDER COULEE, SOUTH FORK.

Point of Diversion and Means of Diversion:

<u>ID</u>	<u>Govt Lot</u>	<u>Qtr</u>	<u>Sec</u>	<u>Sec</u>	<u>Twp</u>	<u>Rge</u>	<u>County</u>
1		SWNE		29	28N	34E	VALLEY

***Source Name:** UNNAMED TRIBUTARY OF BOX ELDER COULEE, SOUTH FORK
Period of Diversion: JANUARY 1 TO DECEMBER 31
Diversion Means: LIVESTOCK DIRECT FROM SOURCE
 2 E2NW 29 28N 34E VALLEY
***Source Name:** UNNAMED TRIBUTARY OF BOX ELDER COULEE, SOUTH FORK
Period of Diversion: JANUARY 1 TO DECEMBER 31
Diversion Means: LIVESTOCK DIRECT FROM SOURCE
 3 N2SW 29 28N 34E VALLEY
***Source Name:** BOX ELDER COULEE, SOUTH FORK
Period of Diversion: JANUARY 1 TO DECEMBER 31
Diversion Means: LIVESTOCK DIRECT FROM SOURCE
 4 NWSE 29 28N 34E VALLEY
***Source Name:** BOX ELDER COULEE, SOUTH FORK
Period of Diversion: JANUARY 1 TO DECEMBER 31
Diversion Means: LIVESTOCK DIRECT FROM SOURCE
 5 N2SE 30 28N 34E VALLEY
***Source Name:** UNNAMED TRIBUTARY OF BOX ELDER COULEE, SOUTH FORK
Period of Diversion: JANUARY 1 TO DECEMBER 31
Diversion Means: LIVESTOCK DIRECT FROM SOURCE

Period of Use: JANUARY 1 TO DECEMBER 31

Place of Use:

<u>ID</u>	<u>Acres</u>	<u>Govt Lot</u>	<u>Qtr Sec</u>	<u>Sec</u>	<u>Twp</u>	<u>Rge</u>	<u>County</u>
1			SWNE	29	28N	34E	VALLEY
2			E2NW	29	28N	34E	VALLEY
3			N2SW	29	28N	34E	VALLEY
4			NWSE	29	28N	34E	VALLEY
5			N2SE	30	28N	34E	VALLEY

ALL OR A PART OF THE PLACE OF USE CONSISTS OF FEDERAL PUBLIC LANDS. THE WATER RIGHT USED ON THE PUBLIC LANDS IS APPURTENANT TO THE FOLLOWING PRIVATE LANDS: S2SW SEC 29, TWP 28N RGE 34E. SEE THE CLAIM FILE FOR THE COMPLETE LEGAL LAND DESCRIPTION OF THE PRIVATE LAND TO WHICH THIS WATER RIGHT IS APPURTENANT.

Remarks:

THE FOLLOWING ISSUES WERE IDENTIFIED BY THE DNRC DURING ITS EXAMINATION OF THIS WATER RIGHT CLAIM.
 THIS CLAIM NUMBER WAS NOT INCLUDED IN THE BASIN 40M DECREE ISSUED 03/20/2009.

A BETTER UNDERSTANDING OF YOUR CLAIMED WATER RIGHT CAN BE OBTAINED BY COMPARING YOUR RIGHT WITH OTHER CLAIMS IN THE BASIN. FOR EXAMPLE, COMPARE PRIORITY DATES, FLOW RATES, VOLUMES, OR ACRES IRRIGATED. ALSO, YOUR WATER RIGHT MAY BE SUBJECT TO WATER RIGHTS IN ADJOINING SUBBASINS OR BASINS AS WELL AS BEING SUBJECT TO OTHER RIGHTS ON YOUR SOURCE OF SUPPLY. FINALLY, YOUR WATER RIGHT MAY BE SUBJECT TO INDIAN RESERVED AND FEDERAL RESERVED WATER RIGHTS.

COMPLETE DETAILS REGARDING THE DNRC PREPARATION OF THIS INTERLOCUTORY DECREE AND RELATED MATERIALS CAN BE REVIEWED AT THE OFFICE LOCATIONS IDENTIFIED IN THE DOCUMENT ENTITLED "NOTICE OF ENTRY OF INTERLOCUTORY DECREE AND NOTICE OF AVAILABILITY."

SEE GENERAL FINDINGS OF FACT AND CONCLUSIONS OF LAW FOR FURTHER EXPLANATION OF YOUR CLAIMED WATER RIGHT. THESE FINDINGS CAN BE FOUND AS INDICATED IN THE DOCUMENT ENTITLED "NOTICE OF ENTRY OF INTERLOCUTORY DECREE AND NOTICE OF AVAILABILITY." IF YOU NEED OBJECTION FORMS, OR HAVE QUESTIONS ABOUT WATER COURT PROCEDURES OR CHANGES TO YOUR RIGHT, YOU CAN CONTACT THE WATER COURT BY CALLING 1-800-624-3270 (WITHIN MONTANA ONLY) OR 1-406-586-4364, OR BY WRITING TO P.O. BOX 1389, BOZEMAN, MT 59771-1389.

**INTERLOCUTORY DECREE
BEAVER CREEK, TRIBUTARY TO MILK RIVER
BASIN 40M
ABSTRACT OF WATER RIGHT CLAIM**

IMPORTANT NOTICE

THIS WATER RIGHT ABSTRACT MAY INCLUDE MODIFICATIONS OF THE WATER RIGHT AS CLAIMED OR AMENDED. MODIFICATIONS ARE AUTHORIZED BY THE MONTANA SUPREME COURT WATER RIGHT CLAIMS EXAMINATION RULES OR BY ORDER OF THE WATER COURT. OBJECTIONS MAY BE FILED ACCORDING TO PROCEDURES OUTLINED IN THE "NOTICE OF ENTRY OF INTERLOCUTORY DECREE AND NOTICE OF AVAILABILITY".

Water Right Number: 40M 30122956 STATEMENT OF CLAIM

Version: 1 -- ORIGINAL RIGHT

Status: ACTIVE

Owners: MAXINE KORMAN
PO BOX 162
HINSDALE, MT 59241

RONNIE D KORMAN
PO BOX 162
HINSDALE, MT 59241

Priority Date: DECEMBER 31, 1893

Type of Historical Right: USE

Purpose (Use): STOCK

***Flow Rate:** A SPECIFIC FLOW RATE HAS NOT BEEN DECREED BECAUSE THIS USE CONSISTS OF STOCK DRINKING DIRECTLY FROM THE SOURCE, OR FROM A DITCH SYSTEM. THE FLOW RATE IS LIMITED TO THE MINIMUM AMOUNT HISTORICALLY NECESSARY TO SUSTAIN THIS PURPOSE.

***Volume:** THIS RIGHT INCLUDES THE AMOUNT OF WATER CONSUMPTIVELY USED FOR STOCKWATERING PURPOSES AT THE RATE OF 30 GALLONS PER DAY PER ANIMAL UNIT. ANIMAL UNITS SHALL BE BASED ON REASONABLE CARRYING CAPACITY AND HISTORICAL USE OF THE AREA SERVICED BY THIS WATER SOURCE.

***Source Name:** UNNAMED TRIBUTARY OF BEAVER CREEK

Source Type: SURFACE WATER

Source Name: UNNAMED TRIBUTARY OF LARB CREEK

Source Type: SURFACE WATER

***Point of Diversion and Means of Diversion:**

<u>ID</u>	<u>Govt Lot</u>	<u>Qtr</u>	<u>Sec</u>	<u>Twp</u>	<u>Rge</u>	<u>County</u>
1	4		30	28N	34E	VALLEY

***Source Name:** UNNAMED TRIBUTARY OF BEAVER CREEK

Period of Diversion: JANUARY 1 TO DECEMBER 31

	Diversion Means:	LIVESTOCK DIRECT FROM SOURCE				
2		E2W2	31	28N	34E	VALLEY
	Source Name:	UNNAMED TRIBUTARY OF LARB CREEK				
	Period of Diversion:	JANUARY 1 TO DECEMBER 31				
	Diversion Means:	LIVESTOCK DIRECT FROM SOURCE				
3		SWSE	31	28N	34E	VALLEY
	Source Name:	UNNAMED TRIBUTARY OF LARB CREEK				
	Period of Diversion:	JANUARY 1 TO DECEMBER 31				
	Diversion Means:	LIVESTOCK DIRECT FROM SOURCE				
4		4	5	27N	34E	VALLEY
	Source Name:	UNNAMED TRIBUTARY OF LARB CREEK				
	Period of Diversion:	JANUARY 1 TO DECEMBER 31				
	Diversion Means:	LIVESTOCK DIRECT FROM SOURCE				
5		SWNW	5	27N	34E	VALLEY
	Source Name:	UNNAMED TRIBUTARY OF LARB CREEK				
	Period of Diversion:	JANUARY 1 TO DECEMBER 31				
	Diversion Means:	LIVESTOCK DIRECT FROM SOURCE				
6		1	6	27N	34E	VALLEY
	Source Name:	UNNAMED TRIBUTARY OF LARB CREEK				
	Period of Diversion:	JANUARY 1 TO DECEMBER 31				
	Diversion Means:	LIVESTOCK DIRECT FROM SOURCE				
7		2	6	27N	34E	VALLEY
	Source Name:	UNNAMED TRIBUTARY OF LARB CREEK				
	Period of Diversion:	JANUARY 1 TO DECEMBER 31				
	Diversion Means:	LIVESTOCK DIRECT FROM SOURCE				
8		SWNE	6	27N	34E	VALLEY
	Source Name:	UNNAMED TRIBUTARY OF LARB CREEK				
	Period of Diversion:	JANUARY 1 TO DECEMBER 31				
	Diversion Means:	LIVESTOCK DIRECT FROM SOURCE				
	Period of Use:	JANUARY 1 TO DECEMBER 31				

***Place of Use:**

<u>ID</u>	<u>Acres</u>	<u>Govt Lot</u>	<u>Qtr Sec</u>	<u>Sec</u>	<u>Twp</u>	<u>Rge</u>	<u>County</u>
1		4		30	28N	34E	VALLEY
2			E2W2	31	28N	34E	VALLEY
3			SWSE	31	28N	34E	VALLEY
4		4		5	27N	34E	VALLEY
5			SWNW	5	27N	34E	VALLEY
6		1		6	27N	34E	VALLEY
7		2		6	27N	34E	VALLEY
8			SWNE	6	27N	34E	VALLEY

Remarks:

THE FOLLOWING ISSUES WERE IDENTIFIED BY THE DNRC DURING ITS EXAMINATION OF THIS WATER RIGHT CLAIM.

AT LEAST PART OF CLAIM 40M 30122956 APPEARS TO DUPLICATE CLAIM 40M 30123355.

THIS CLAIM NUMBER WAS NOT INCLUDED IN THE BASIN 40M DECREE ISSUED 03/20/2009.

A BETTER UNDERSTANDING OF YOUR CLAIMED WATER RIGHT CAN BE OBTAINED BY COMPARING YOUR RIGHT WITH OTHER CLAIMS IN THE BASIN. FOR EXAMPLE, COMPARE PRIORITY DATES, FLOW RATES, VOLUMES, OR ACRES IRRIGATED. ALSO, YOUR WATER RIGHT MAY BE SUBJECT TO WATER RIGHTS IN ADJOINING SUBBASINS OR BASINS AS WELL AS BEING SUBJECT TO OTHER RIGHTS ON YOUR SOURCE OF SUPPLY. FINALLY, YOUR WATER RIGHT MAY BE SUBJECT TO INDIAN RESERVED AND FEDERAL RESERVED WATER RIGHTS.

COMPLETE DETAILS REGARDING THE DNRC PREPARATION OF THIS INTERLOCUTORY DECREE AND RELATED MATERIALS CAN BE REVIEWED AT THE OFFICE LOCATIONS IDENTIFIED IN THE DOCUMENT ENTITLED "NOTICE OF ENTRY OF INTERLOCUTORY DECREE AND NOTICE OF AVAILABILITY."

SEE GENERAL FINDINGS OF FACT AND CONCLUSIONS OF LAW FOR FURTHER EXPLANATION OF YOUR CLAIMED WATER RIGHT. THESE FINDINGS CAN BE FOUND AS INDICATED IN THE DOCUMENT ENTITLED "NOTICE OF ENTRY OF INTERLOCUTORY DECREE AND NOTICE OF AVAILABILITY." IF YOU NEED OBJECTION FORMS, OR HAVE QUESTIONS ABOUT WATER COURT PROCEDURES OR CHANGES TO YOUR RIGHT, YOU CAN CONTACT THE WATER COURT BY CALLING 1-800-624-3270 (WITHIN MONTANA ONLY) OR 1-406-586-4364, OR BY WRITING TO P.O. BOX 1389, BOZEMAN, MT 59771-1389.

**INTERLOCUTORY DECREE
BEAVER CREEK, TRIBUTARY TO MILK RIVER
BASIN 40M
ABSTRACT OF WATER RIGHT CLAIM**

IMPORTANT NOTICE

THIS WATER RIGHT ABSTRACT MAY INCLUDE MODIFICATIONS OF THE WATER RIGHT AS CLAIMED OR AMENDED. MODIFICATIONS ARE AUTHORIZED BY THE MONTANA SUPREME COURT WATER RIGHT CLAIMS EXAMINATION RULES OR BY ORDER OF THE WATER COURT. OBJECTIONS MAY BE FILED ACCORDING TO PROCEDURES OUTLINED IN THE "NOTICE OF ENTRY OF INTERLOCUTORY DECREE AND NOTICE OF AVAILABILITY".

Water Right Number: 40M 30122959 STATEMENT OF CLAIM

Version: 1 -- ORIGINAL RIGHT

Status: ACTIVE

Owners: MAXINE KORMAN
PO BOX 162
HINSDALE, MT 59241

RONNIE D KORMAN
PO BOX 162
HINSDALE, MT 59241

Priority Date: DECEMBER 31, 1893

Type of Historical Right: USE

Purpose (Use): STOCK

***Flow Rate:** A SPECIFIC FLOW RATE HAS NOT BEEN DECREED BECAUSE THIS USE CONSISTS OF STOCK DRINKING DIRECTLY FROM THE SOURCE, OR FROM A DITCH SYSTEM. THE FLOW RATE IS LIMITED TO THE MINIMUM AMOUNT HISTORICALLY NECESSARY TO SUSTAIN THIS PURPOSE.

***Volume:** THIS RIGHT INCLUDES THE AMOUNT OF WATER CONSUMPTIVELY USED FOR STOCKWATERING PURPOSES AT THE RATE OF 30 GALLONS PER DAY PER ANIMAL UNIT. ANIMAL UNITS SHALL BE BASED ON REASONABLE CARRYING CAPACITY AND HISTORICAL USE OF THE AREA SERVICED BY THIS WATER SOURCE.

***Source Name:** UNNAMED TRIBUTARY OF BOX ELDER COULEE, SOUTH FORK

Source Type: SURFACE WATER

Source Name: UNNAMED TRIBUTARY OF LARB CREEK

Source Type: SURFACE WATER

***Point of Diversion and Means of Diversion:**

<u>ID</u>	<u>Govt Lot</u>	<u>Qtr Sec</u>	<u>Sec</u>	<u>Twp</u>	<u>Rge</u>	<u>County</u>
1		S2SW	29	28N	34E	VALLEY

Source Name: UNNAMED TRIBUTARY OF BOX ELDER COULEE, SOUTH FORK

Period of Diversion: JANUARY 1 TO DECEMBER 31

Diversion Means: LIVESTOCK DIRECT FROM SOURCE
 2 S2SE 30 28N 34E VALLEY
***Source Name:** UNNAMED TRIBUTARY OF BOX ELDER COULEE, SOUTH FORK
Period of Diversion: JANUARY 1 TO DECEMBER 31
Diversion Means: LIVESTOCK DIRECT FROM SOURCE
 3 W2W2 32 28N 34E VALLEY
Source Name: UNNAMED TRIBUTARY OF LARB CREEK
Period of Diversion: JANUARY 1 TO DECEMBER 31
Diversion Means: LIVESTOCK DIRECT FROM SOURCE
 4 S2NE 31 28N 34E VALLEY
Source Name: UNNAMED TRIBUTARY OF LARB CREEK
Period of Diversion: JANUARY 1 TO DECEMBER 31
Diversion Means: LIVESTOCK DIRECT FROM SOURCE
 5 NENW 32 28N 34E VALLEY
***Source Name:** UNNAMED TRIBUTARY OF BOX ELDER COULEE, SOUTH FORK
Period of Diversion: JANUARY 1 TO DECEMBER 31
Diversion Means: LIVESTOCK DIRECT FROM SOURCE
 6 N2NE 31 28N 34E VALLEY
***Source Name:** UNNAMED TRIBUTARY OF BOX ELDER COULEE, SOUTH FORK
Period of Diversion: JANUARY 1 TO DECEMBER 31
Diversion Means: LIVESTOCK DIRECT FROM SOURCE
Period of Use: JANUARY 1 TO DECEMBER 31

***Place of Use:**

<u>ID</u>	<u>Acres</u>	<u>Govt Lot</u>	<u>Qtr Sec</u>	<u>Sec</u>	<u>Twp</u>	<u>Rge</u>	<u>County</u>
1			S2SW	29	28N	34E	VALLEY
2			S2SE	30	28N	34E	VALLEY
3			W2W2	32	28N	34E	VALLEY
4			S2NE	31	28N	34E	VALLEY
5			NENW	32	28N	34E	VALLEY
6			N2NE	31	28N	34E	VALLEY

Remarks:

THE FOLLOWING ISSUES WERE IDENTIFIED BY THE DNRC DURING ITS EXAMINATION OF THIS WATER RIGHT CLAIM.

THIS CLAIM NUMBER WAS NOT INCLUDED IN THE BASIN 40M DECREE ISSUED 03/20/2009.

A BETTER UNDERSTANDING OF YOUR CLAIMED WATER RIGHT CAN BE OBTAINED BY COMPARING YOUR RIGHT WITH OTHER CLAIMS IN THE BASIN. FOR EXAMPLE, COMPARE PRIORITY DATES, FLOW RATES, VOLUMES, OR ACRES IRRIGATED. ALSO, YOUR WATER RIGHT MAY BE SUBJECT TO WATER RIGHTS IN ADJOINING SUBBASINS OR BASINS AS WELL AS BEING SUBJECT TO OTHER RIGHTS ON YOUR SOURCE OF SUPPLY. FINALLY, YOUR WATER RIGHT MAY BE SUBJECT TO INDIAN RESERVED AND FEDERAL RESERVED WATER RIGHTS.

COMPLETE DETAILS REGARDING THE DNRC PREPARATION OF THIS INTERLOCUTORY DECREE AND RELATED MATERIALS CAN BE REVIEWED AT THE OFFICE LOCATIONS IDENTIFIED IN THE DOCUMENT ENTITLED "NOTICE OF ENTRY OF INTERLOCUTORY DECREE AND NOTICE OF AVAILABILITY."

SEE GENERAL FINDINGS OF FACT AND CONCLUSIONS OF LAW FOR FURTHER EXPLANATION OF YOUR CLAIMED WATER RIGHT. THESE FINDINGS CAN BE FOUND AS INDICATED IN THE DOCUMENT ENTITLED "NOTICE OF ENTRY OF INTERLOCUTORY DECREE AND NOTICE OF AVAILABILITY." IF YOU NEED OBJECTION FORMS, OR HAVE QUESTIONS ABOUT WATER COURT PROCEDURES OR CHANGES TO YOUR RIGHT, YOU CAN CONTACT THE WATER COURT BY CALLING 1-800-624-3270 (WITHIN MONTANA ONLY) OR 1-406-586-4364, OR BY WRITING TO P.O. BOX 1389, BOZEMAN, MT 59771-1389.

**INTERLOCUTORY DECREE
BEAVER CREEK, TRIBUTARY TO MILK RIVER
BASIN 40M
ABSTRACT OF WATER RIGHT CLAIM**

IMPORTANT NOTICE

THIS WATER RIGHT ABSTRACT MAY INCLUDE MODIFICATIONS OF THE WATER RIGHT AS CLAIMED OR AMENDED. MODIFICATIONS ARE AUTHORIZED BY THE MONTANA SUPREME COURT WATER RIGHT CLAIMS EXAMINATION RULES OR BY ORDER OF THE WATER COURT. OBJECTIONS MAY BE FILED ACCORDING TO PROCEDURES OUTLINED IN THE "NOTICE OF ENTRY OF INTERLOCUTORY DECREE AND NOTICE OF AVAILABILITY".

Water Right Number: 40M 30123219 STATEMENT OF CLAIM

Version: 1 -- ORIGINAL RIGHT

Status: ACTIVE

Owners: MAXINE KORMAN
PO BOX 162
HINSDALE, MT 59241

RONNIE D KORMAN
PO BOX 162
HINSDALE, MT 59241

Priority Date: DECEMBER 31, 1893

Type of Historical Right: USE

Purpose (Use): STOCK

***Flow Rate:** A SPECIFIC FLOW RATE HAS NOT BEEN DECREED BECAUSE THIS USE CONSISTS OF STOCK DRINKING DIRECTLY FROM THE SOURCE, OR FROM A DITCH SYSTEM. THE FLOW RATE IS LIMITED TO THE MINIMUM AMOUNT HISTORICALLY NECESSARY TO SUSTAIN THIS PURPOSE.

***Volume:** THIS RIGHT INCLUDES THE AMOUNT OF WATER CONSUMPTIVELY USED FOR STOCKWATERING PURPOSES AT THE RATE OF 30 GALLONS PER DAY PER ANIMAL UNIT. ANIMAL UNITS SHALL BE BASED ON REASONABLE CARRYING CAPACITY AND HISTORICAL USE OF THE AREA SERVICED BY THIS WATER SOURCE.

***Source Name:** LARB CREEK

Source Type: SURFACE WATER

***Source Name:** UNNAMED TRIBUTARY OF ROAD COULEE

Source Type: SURFACE WATER

THE SOURCE INCLUDES UNNAMED TRIBUTARIES OF LARB CREEK.

***Point of Diversion and Means of Diversion:**

<u>ID</u>	<u>Govt Lot</u>	<u>Qtr</u>	<u>Sec</u>	<u>Twp</u>	<u>Rge</u>	<u>County</u>
1			36	28N	34E	VALLEY

***Source Name:** LARB CREEK

Period of Diversion: JANUARY 1 TO DECEMBER 31

Diversion Means: LIVESTOCK DIRECT FROM SOURCE

2 NENENE 36 28N 34E VALLEY

***Source Name:** UNNAMED TRIBUTARY OF ROAD COULEE

Period of Diversion: JANUARY 1 TO DECEMBER 31

Diversion Means: LIVESTOCK DIRECT FROM SOURCE

Period of Use: JANUARY 1 TO DECEMBER 31

***Place of Use:**

<u>ID</u>	<u>Acres</u>	<u>Govt Lot</u>	<u>Qtr Sec</u>	<u>Sec</u>	<u>Twp</u>	<u>Rge</u>	<u>County</u>
1				36	28N	34E	VALLEY
2			NENENE	36	28N	34E	VALLEY

Remarks:

THE FOLLOWING ISSUES WERE IDENTIFIED BY THE DNRC DURING ITS EXAMINATION OF THIS WATER RIGHT CLAIM.

AT LEAST PART OF CLAIM 40M 135698-00 APPEARS TO DUPLICATE CLAIM 40M 30123219.

THIS CLAIM NUMBER WAS NOT INCLUDED IN THE BASIN 40M DECREE ISSUED 03/20/2009.

A BETTER UNDERSTANDING OF YOUR CLAIMED WATER RIGHT CAN BE OBTAINED BY COMPARING YOUR RIGHT WITH OTHER CLAIMS IN THE BASIN. FOR EXAMPLE, COMPARE PRIORITY DATES, FLOW RATES, VOLUMES, OR ACRES IRRIGATED. ALSO, YOUR WATER RIGHT MAY BE SUBJECT TO WATER RIGHTS IN ADJOINING SUBBASINS OR BASINS AS WELL AS BEING SUBJECT TO OTHER RIGHTS ON YOUR SOURCE OF SUPPLY. FINALLY, YOUR WATER RIGHT MAY BE SUBJECT TO INDIAN RESERVED AND FEDERAL RESERVED WATER RIGHTS.

COMPLETE DETAILS REGARDING THE DNRC PREPARATION OF THIS INTERLOCUTORY DECREE AND RELATED MATERIALS CAN BE REVIEWED AT THE OFFICE LOCATIONS IDENTIFIED IN THE DOCUMENT ENTITLED "NOTICE OF ENTRY OF INTERLOCUTORY DECREE AND NOTICE OF AVAILABILITY."

SEE GENERAL FINDINGS OF FACT AND CONCLUSIONS OF LAW FOR FURTHER EXPLANATION OF YOUR CLAIMED WATER RIGHT. THESE FINDINGS CAN BE FOUND AS INDICATED IN THE DOCUMENT ENTITLED "NOTICE OF ENTRY OF INTERLOCUTORY DECREE AND NOTICE OF AVAILABILITY." IF YOU NEED OBJECTION FORMS, OR HAVE QUESTIONS ABOUT WATER COURT PROCEDURES OR CHANGES TO YOUR RIGHT, YOU CAN CONTACT THE WATER COURT BY CALLING 1-800-624-3270 (WITHIN MONTANA ONLY) OR 1-406-586-4364, OR BY WRITING TO P.O. BOX 1389, BOZEMAN, MT 59771-1389.

**INTERLOCUTORY DECREE
BEAVER CREEK, TRIBUTARY TO MILK RIVER
BASIN 40M
ABSTRACT OF WATER RIGHT CLAIM**

IMPORTANT NOTICE

THIS WATER RIGHT ABSTRACT MAY INCLUDE MODIFICATIONS OF THE WATER RIGHT AS CLAIMED OR AMENDED. MODIFICATIONS ARE AUTHORIZED BY THE MONTANA SUPREME COURT WATER RIGHT CLAIMS EXAMINATION RULES OR BY ORDER OF THE WATER COURT. OBJECTIONS MAY BE FILED ACCORDING TO PROCEDURES OUTLINED IN THE "NOTICE OF ENTRY OF INTERLOCUTORY DECREE AND NOTICE OF AVAILABILITY".

Water Right Number: 40M 30123243 STATEMENT OF CLAIM

Version: 1 -- ORIGINAL RIGHT

Status: ACTIVE

Owners: MAXINE KORMAN
PO BOX 162
HINSDALE, MT 59241

RONNIE D KORMAN
PO BOX 162
HINSDALE, MT 59241

Priority Date: DECEMBER 31, 1893

Type of Historical Right: USE

Purpose (Use): STOCK

***Flow Rate:** A SPECIFIC FLOW RATE HAS NOT BEEN DECREED BECAUSE THIS USE CONSISTS OF STOCK DRINKING DIRECTLY FROM THE SOURCE, OR FROM A DITCH SYSTEM. THE FLOW RATE IS LIMITED TO THE MINIMUM AMOUNT HISTORICALLY NECESSARY TO SUSTAIN THIS PURPOSE.

***Volume:** THIS RIGHT INCLUDES THE AMOUNT OF WATER CONSUMPTIVELY USED FOR STOCKWATERING PURPOSES AT THE RATE OF 30 GALLONS PER DAY PER ANIMAL UNIT. ANIMAL UNITS SHALL BE BASED ON REASONABLE CARRYING CAPACITY AND HISTORICAL USE OF THE AREA SERVICED BY THIS WATER SOURCE.

Source Name: UNNAMED TRIBUTARY OF LARB CREEK

Source Type: SURFACE WATER

***Point of Diversion and Means of Diversion:**

<u>ID</u>	<u>Govt Lot</u>	<u>Qtr</u>	<u>Sec</u>	<u>Twp</u>	<u>Rge</u>	<u>County</u>
1			3	27N	34E	VALLEY

Period of Diversion: JANUARY 1 TO DECEMBER 31

Diversion Means: LIVESTOCK DIRECT FROM SOURCE

THE POINT OF DIVERSION INCLUDES GOVT LOTS 1-4, SEC 3, T27N, R34E.

Period of Use: JANUARY 1 TO DECEMBER 31

***Place of Use:**

<u>ID</u>	<u>Acres</u>	<u>Govt Lot</u>	<u>Qtr Sec</u>	<u>Sec</u>	<u>Twp</u>	<u>Rge</u>	<u>County</u>
1				3	27N	34E	VALLEY

THE PLACE OF USE INCLUDES GOVT LOTS 1-4, SEC 3, T27N R34E.

ALL OR A PART OF THE PLACE OF USE CONSISTS OF FEDERAL PUBLIC LANDS. THE WATER RIGHT USED ON THE PUBLIC LANDS IS APPURTENANT TO THE FOLLOWING PRIVATE LANDS: SW SEC 3, T27N R34E. SEE THE CLAIM FILE FOR THE COMPLETE LEGAL LAND DESCRIPTION OF THE PRIVATE LAND TO WHICH THIS WATER RIGHT IS APPURTENANT.

Remarks:

THE FOLLOWING ISSUES WERE IDENTIFIED BY THE DNRC DURING ITS EXAMINATION OF THIS WATER RIGHT CLAIM.

AT LEAST PART OF CLAIM 40M 30123243 APPEARS TO DUPLICATE CLAIM 40M 30123385.

THIS CLAIM NUMBER WAS NOT INCLUDED IN THE BASIN 40M DECREE ISSUED 03/20/2009.

ACCORDING TO CADASTRAL PROPERTY OWNERSHIP RECORDS, AS OF 01/28/2025 , A PORTION OF THE PROPERTY ON WHICH THIS WATER RIGHT IS USED APPEARS TO BE OWNED BY CORBI A AND LORRI R PALM, PO BOX 132, HINSDALE, MT 59241-0132.

THE WATER RIGHTS LISTED FOLLOWING THIS STATEMENT WERE FILED BY DIFFERENT PARTIES WHO CLAIM OVERLAPPING PLACES OF USE. 40M 30137120, 40M 30123243.

A BETTER UNDERSTANDING OF YOUR CLAIMED WATER RIGHT CAN BE OBTAINED BY COMPARING YOUR RIGHT WITH OTHER CLAIMS IN THE BASIN. FOR EXAMPLE, COMPARE PRIORITY DATES, FLOW RATES, VOLUMES, OR ACRES IRRIGATED. ALSO, YOUR WATER RIGHT MAY BE SUBJECT TO WATER RIGHTS IN ADJOINING SUBBASINS OR BASINS AS WELL AS BEING SUBJECT TO OTHER RIGHTS ON YOUR SOURCE OF SUPPLY. FINALLY, YOUR WATER RIGHT MAY BE SUBJECT TO INDIAN RESERVED AND FEDERAL RESERVED WATER RIGHTS.

COMPLETE DETAILS REGARDING THE DNRC PREPARATION OF THIS INTERLOCUTORY DECREE AND RELATED MATERIALS CAN BE REVIEWED AT THE OFFICE LOCATIONS IDENTIFIED IN THE DOCUMENT ENTITLED "NOTICE OF ENTRY OF INTERLOCUTORY DECREE AND NOTICE OF AVAILABILITY."

SEE GENERAL FINDINGS OF FACT AND CONCLUSIONS OF LAW FOR FURTHER EXPLANATION OF YOUR CLAIMED WATER RIGHT. THESE FINDINGS CAN BE FOUND AS INDICATED IN THE DOCUMENT ENTITLED "NOTICE OF ENTRY OF INTERLOCUTORY DECREE AND NOTICE OF AVAILABILITY." IF YOU NEED OBJECTION FORMS, OR HAVE QUESTIONS ABOUT WATER COURT PROCEDURES OR CHANGES TO YOUR RIGHT, YOU CAN CONTACT THE WATER COURT BY CALLING 1-800-624-3270 (WITHIN MONTANA ONLY) OR 1-406-586-4364, OR BY WRITING TO P.O. BOX 1389, BOZEMAN, MT 59771-1389.

**INTERLOCUTORY DECREE
BEAVER CREEK, TRIBUTARY TO MILK RIVER
BASIN 40M
ABSTRACT OF WATER RIGHT CLAIM**

IMPORTANT NOTICE

THIS WATER RIGHT ABSTRACT MAY INCLUDE MODIFICATIONS OF THE WATER RIGHT AS CLAIMED OR AMENDED. MODIFICATIONS ARE AUTHORIZED BY THE MONTANA SUPREME COURT WATER RIGHT CLAIMS EXAMINATION RULES OR BY ORDER OF THE WATER COURT. OBJECTIONS MAY BE FILED ACCORDING TO PROCEDURES OUTLINED IN THE "NOTICE OF ENTRY OF INTERLOCUTORY DECREE AND NOTICE OF AVAILABILITY".

Water Right Number: 40M 30123244 STATEMENT OF CLAIM

Version: 1 -- ORIGINAL RIGHT

Status: ACTIVE

Owners: MAXINE KORMAN
PO BOX 162
HINSDALE, MT 59241

RONNIE D KORMAN
PO BOX 162
HINSDALE, MT 59241

Priority Date: DECEMBER 31, 1893

Type of Historical Right: USE

Purpose (Use): STOCK

***Flow Rate:** A SPECIFIC FLOW RATE HAS NOT BEEN DECREED BECAUSE THIS USE CONSISTS OF STOCK DRINKING DIRECTLY FROM THE SOURCE, OR FROM A DITCH SYSTEM. THE FLOW RATE IS LIMITED TO THE MINIMUM AMOUNT HISTORICALLY NECESSARY TO SUSTAIN THIS PURPOSE.

***Volume:** THIS RIGHT INCLUDES THE AMOUNT OF WATER CONSUMPTIVELY USED FOR STOCKWATERING PURPOSES AT THE RATE OF 30 GALLONS PER DAY PER ANIMAL UNIT. ANIMAL UNITS SHALL BE BASED ON REASONABLE CARRYING CAPACITY AND HISTORICAL USE OF THE AREA SERVICED BY THIS WATER SOURCE.

Source Name: LARB CREEK

Source Type: SURFACE WATER

THE SOURCE INCLUDES UNNAMED TRIBUTARIES OF LARB CREEK.

***Point of Diversion and Means of Diversion:**

<u>ID</u>	<u>Govt Lot</u>	<u>Qtr</u>	<u>Sec</u>	<u>Twp</u>	<u>Rge</u>	<u>County</u>
1		N2	2	27N	34E	VALLEY

Period of Diversion: JANUARY 1 TO DECEMBER 31

Diversion Means: LIVESTOCK DIRECT FROM SOURCE

THE POINT OF DIVERSION INCLUDES GOVT LOTS 1-4, SEC 02, T27N R34E.

Period of Use: JANUARY 1 TO DECEMBER 31

*Place of Use:

<u>ID</u>	<u>Acres</u>	<u>Govt Lot</u>	<u>Qtr Sec</u>	<u>Sec</u>	<u>Twp</u>	<u>Rge</u>	<u>County</u>
1			N2	2	27N	34E	VALLEY

THE PLACE OF USE INCLUDES GOVT LOTS 1-4, SEC 02, T27N R34E.

Remarks:

THE FOLLOWING ISSUES WERE IDENTIFIED BY THE DNRC DURING ITS EXAMINATION OF THIS WATER RIGHT CLAIM.

THIS CLAIM NUMBER WAS NOT INCLUDED IN THE BASIN 40M DECREE ISSUED 03/20/2009.

A BETTER UNDERSTANDING OF YOUR CLAIMED WATER RIGHT CAN BE OBTAINED BY COMPARING YOUR RIGHT WITH OTHER CLAIMS IN THE BASIN. FOR EXAMPLE, COMPARE PRIORITY DATES, FLOW RATES, VOLUMES, OR ACRES IRRIGATED. ALSO, YOUR WATER RIGHT MAY BE SUBJECT TO WATER RIGHTS IN ADJOINING SUBBASINS OR BASINS AS WELL AS BEING SUBJECT TO OTHER RIGHTS ON YOUR SOURCE OF SUPPLY. FINALLY, YOUR WATER RIGHT MAY BE SUBJECT TO INDIAN RESERVED AND FEDERAL RESERVED WATER RIGHTS.

COMPLETE DETAILS REGARDING THE DNRC PREPARATION OF THIS INTERLOCUTORY DECREE AND RELATED MATERIALS CAN BE REVIEWED AT THE OFFICE LOCATIONS IDENTIFIED IN THE DOCUMENT ENTITLED "NOTICE OF ENTRY OF INTERLOCUTORY DECREE AND NOTICE OF AVAILABILITY."

SEE GENERAL FINDINGS OF FACT AND CONCLUSIONS OF LAW FOR FURTHER EXPLANATION OF YOUR CLAIMED WATER RIGHT. THESE FINDINGS CAN BE FOUND AS INDICATED IN THE DOCUMENT ENTITLED "NOTICE OF ENTRY OF INTERLOCUTORY DECREE AND NOTICE OF AVAILABILITY." IF YOU NEED OBJECTION FORMS, OR HAVE QUESTIONS ABOUT WATER COURT PROCEDURES OR CHANGES TO YOUR RIGHT, YOU CAN CONTACT THE WATER COURT BY CALLING 1-800-624-3270 (WITHIN MONTANA ONLY) OR 1-406-586-4364, OR BY WRITING TO P.O. BOX 1389, BOZEMAN, MT 59771-1389.

**INTERLOCUTORY DECREE
BEAVER CREEK, TRIBUTARY TO MILK RIVER
BASIN 40M
ABSTRACT OF WATER RIGHT CLAIM**

IMPORTANT NOTICE

THIS WATER RIGHT ABSTRACT MAY INCLUDE MODIFICATIONS OF THE WATER RIGHT AS CLAIMED OR AMENDED. MODIFICATIONS ARE AUTHORIZED BY THE MONTANA SUPREME COURT WATER RIGHT CLAIMS EXAMINATION RULES OR BY ORDER OF THE WATER COURT. OBJECTIONS MAY BE FILED ACCORDING TO PROCEDURES OUTLINED IN THE "NOTICE OF ENTRY OF INTERLOCUTORY DECREE AND NOTICE OF AVAILABILITY".

Water Right Number: 40M 30123246 STATEMENT OF CLAIM

Version: 1 -- ORIGINAL RIGHT

Status: ACTIVE

Owners: MAXINE KORMAN
PO BOX 162
HINSDALE, MT 59241

RONNIE D KORMAN
PO BOX 162
HINSDALE, MT 59241

Priority Date: DECEMBER 31, 1893

Type of Historical Right: USE

Purpose (Use): STOCK

***Flow Rate:** A SPECIFIC FLOW RATE HAS NOT BEEN DECREED BECAUSE THIS USE CONSISTS OF STOCK DRINKING DIRECTLY FROM THE SOURCE, OR FROM A DITCH SYSTEM. THE FLOW RATE IS LIMITED TO THE MINIMUM AMOUNT HISTORICALLY NECESSARY TO SUSTAIN THIS PURPOSE.

***Volume:** THIS RIGHT INCLUDES THE AMOUNT OF WATER CONSUMPTIVELY USED FOR STOCKWATERING PURPOSES AT THE RATE OF 30 GALLONS PER DAY PER ANIMAL UNIT. ANIMAL UNITS SHALL BE BASED ON REASONABLE CARRYING CAPACITY AND HISTORICAL USE OF THE AREA SERVICED BY THIS WATER SOURCE.

Source Name: LARB CREEK

Source Type: SURFACE WATER

Source Name: UNNAMED TRIBUTARY OF LARB CREEK

Source Type: SURFACE WATER

THE SOURCE INCLUDES UNNAMED TRIBUTARIES OF LARB CREEK.

Point of Diversion and Means of Diversion:

<u>ID</u>	<u>Govt Lot</u>	<u>Qtr</u>	<u>Sec</u>	<u>Twp</u>	<u>Rge</u>	<u>County</u>
1		SESE	35	28N	34E	VALLEY

Source Name: LARB CREEK

	Period of Diversion:	JANUARY 1 TO DECEMBER 31				
	Diversion Means:	LIVESTOCK DIRECT FROM SOURCE				
2		NESE	35	28N	34E	VALLEY
	Source Name:	LARB CREEK				
	Period of Diversion:	JANUARY 1 TO DECEMBER 31				
	Diversion Means:	LIVESTOCK DIRECT FROM SOURCE				
3		SENE	35	28N	34E	VALLEY
	Source Name:	LARB CREEK				
	Period of Diversion:	JANUARY 1 TO DECEMBER 31				
	Diversion Means:	LIVESTOCK DIRECT FROM SOURCE				
4		NENE	35	28N	34E	VALLEY
	Source Name:	LARB CREEK				
	Period of Diversion:	JANUARY 1 TO DECEMBER 31				
	Diversion Means:	LIVESTOCK DIRECT FROM SOURCE				
5		SWSE	35	28N	34E	VALLEY
	Source Name:	LARB CREEK				
	Period of Diversion:	JANUARY 1 TO DECEMBER 31				
	Diversion Means:	LIVESTOCK DIRECT FROM SOURCE				
6		NESW	35	28N	34E	VALLEY
	Source Name:	UNNAMED TRIBUTARY OF LARB CREEK				
	Period of Diversion:	JANUARY 1 TO DECEMBER 31				
	Diversion Means:	LIVESTOCK DIRECT FROM SOURCE				
7		NWSE	35	28N	34E	VALLEY
	Source Name:	LARB CREEK				
	Period of Diversion:	JANUARY 1 TO DECEMBER 31				
	Diversion Means:	LIVESTOCK DIRECT FROM SOURCE				
8		NWSW	35	28N	34E	VALLEY
	Source Name:	UNNAMED TRIBUTARY OF LARB CREEK				
	Period of Diversion:	JANUARY 1 TO DECEMBER 31				
	Diversion Means:	LIVESTOCK DIRECT FROM SOURCE				
9		SWSW	35	28N	34E	VALLEY
	Source Name:	UNNAMED TRIBUTARY OF LARB CREEK				
	Period of Diversion:	JANUARY 1 TO DECEMBER 31				
	Diversion Means:	LIVESTOCK DIRECT FROM SOURCE				
10		SESW	35	28N	34E	VALLEY
	Source Name:	UNNAMED TRIBUTARY OF LARB CREEK				
	Period of Diversion:	JANUARY 1 TO DECEMBER 31				
	Diversion Means:	LIVESTOCK DIRECT FROM SOURCE				

11 SENW 35 28N 34E VALLEY

Source Name: UNNAMED TRIBUTARY OF LARB CREEK
Period of Diversion: JANUARY 1 TO DECEMBER 31
Diversion Means: LIVESTOCK DIRECT FROM SOURCE

Period of Use: JANUARY 1 TO DECEMBER 31

Place of Use:

<u>ID</u>	<u>Acres</u>	<u>Govt Lot</u>	<u>Qtr Sec</u>	<u>Sec</u>	<u>Twp</u>	<u>Rge</u>	<u>County</u>
1			SESE	35	28N	34E	VALLEY
2			NESE	35	28N	34E	VALLEY
3			SENE	35	28N	34E	VALLEY
4			NENE	35	28N	34E	VALLEY
5			SWSE	35	28N	34E	VALLEY
6			NESW	35	28N	34E	VALLEY
7			NWSE	35	28N	34E	VALLEY
8			NWSW	35	28N	34E	VALLEY
9			SWSW	35	28N	34E	VALLEY
10			SESW	35	28N	34E	VALLEY
11			SENW	35	28N	34E	VALLEY

ALL OR A PART OF THE PLACE OF USE CONSISTS OF FEDERAL PUBLIC LANDS. THE WATER RIGHT USED ON THE PUBLIC LANDS IS APPURTENANT TO THE FOLLOWING PRIVATE LANDS: SW SEC 35, T28N R34E. SEE THE CLAIM FILE FOR THE COMPLETE LEGAL LAND DESCRIPTION OF THE PRIVATE LAND TO WHICH THIS WATER RIGHT IS APPURTENANT.

Remarks:

THE FOLLOWING ISSUES WERE IDENTIFIED BY THE DNRC DURING ITS EXAMINATION OF THIS WATER RIGHT CLAIM.

AT LEAST PART OF CLAIM 40M 30123246 APPEARS TO DUPLICATE CLAIM 40M 30123355.

THIS CLAIM NUMBER WAS NOT INCLUDED IN THE BASIN 40M DECREE ISSUED 03/20/2009.

THE WATER RIGHTS LISTED FOLLOWING THIS STATEMENT WERE FILED BY DIFFERENT PARTIES WHO CLAIM OVERLAPPING PLACES OF USE. 40M 30123246 AND 40M 30142962.

A BETTER UNDERSTANDING OF YOUR CLAIMED WATER RIGHT CAN BE OBTAINED BY COMPARING YOUR RIGHT WITH OTHER CLAIMS IN THE BASIN. FOR EXAMPLE, COMPARE PRIORITY DATES, FLOW RATES, VOLUMES, OR ACRES IRRIGATED. ALSO, YOUR WATER RIGHT MAY BE SUBJECT TO WATER RIGHTS IN ADJOINING SUBBASINS OR BASINS AS WELL AS BEING SUBJECT TO OTHER RIGHTS ON YOUR SOURCE OF SUPPLY. FINALLY, YOUR WATER RIGHT MAY BE SUBJECT TO INDIAN RESERVED AND FEDERAL RESERVED WATER RIGHTS.

COMPLETE DETAILS REGARDING THE DNRC PREPARATION OF THIS INTERLOCUTORY DECREE AND RELATED MATERIALS CAN BE REVIEWED AT THE OFFICE LOCATIONS IDENTIFIED IN THE DOCUMENT ENTITLED "NOTICE OF ENTRY OF INTERLOCUTORY DECREE AND NOTICE OF AVAILABILITY."

SEE GENERAL FINDINGS OF FACT AND CONCLUSIONS OF LAW FOR FURTHER EXPLANATION OF YOUR CLAIMED WATER RIGHT. THESE FINDINGS CAN BE FOUND AS INDICATED IN THE DOCUMENT ENTITLED "NOTICE OF ENTRY OF INTERLOCUTORY DECREE AND NOTICE OF AVAILABILITY." IF YOU NEED OBJECTION FORMS, OR HAVE QUESTIONS ABOUT WATER COURT PROCEDURES OR CHANGES TO YOUR RIGHT, YOU CAN CONTACT THE WATER COURT BY CALLING 1-800-624-3270 (WITHIN MONTANA ONLY) OR 1-406-586-4364, OR BY WRITING TO P.O. BOX 1389, BOZEMAN, MT 59771-1389.

INTERLOCUTORY DECREE
BEAVER CREEK, TRIBUTARY TO MILK RIVER
BASIN 40M
ABSTRACT OF WATER RIGHT CLAIM

IMPORTANT NOTICE

THIS WATER RIGHT ABSTRACT MAY INCLUDE MODIFICATIONS OF THE WATER RIGHT AS CLAIMED OR AMENDED. MODIFICATIONS ARE AUTHORIZED BY THE MONTANA SUPREME COURT WATER RIGHT CLAIMS EXAMINATION RULES OR BY ORDER OF THE WATER COURT. OBJECTIONS MAY BE FILED ACCORDING TO PROCEDURES OUTLINED IN THE "NOTICE OF ENTRY OF INTERLOCUTORY DECREE AND NOTICE OF AVAILABILITY".

Water Right Number: 40M 30123355 STATEMENT OF CLAIM

Version: 1 -- ORIGINAL RIGHT

Status: ACTIVE

Owners: MAXINE KORMAN
PO BOX 162
HINSDALE, MT 59241

RONNIE D KORMAN
PO BOX 162
HINSDALE, MT 59241

Priority Date: DECEMBER 31, 1893

Type of Historical Right: USE

Purpose (Use): STOCK

***Flow Rate:** A SPECIFIC FLOW RATE HAS NOT BEEN DECREED BECAUSE THIS USE CONSISTS OF STOCK DRINKING DIRECTLY FROM THE SOURCE, OR FROM A DITCH SYSTEM. THE FLOW RATE IS LIMITED TO THE MINIMUM AMOUNT HISTORICALLY NECESSARY TO SUSTAIN THIS PURPOSE.

***Volume:** THIS RIGHT INCLUDES THE AMOUNT OF WATER CONSUMPTIVELY USED FOR STOCKWATERING PURPOSES AT THE RATE OF 30 GALLONS PER DAY PER ANIMAL UNIT. ANIMAL UNITS SHALL BE BASED ON REASONABLE CARRYING CAPACITY AND HISTORICAL USE OF THE AREA SERVICED BY THIS WATER SOURCE.

***Source Name:** BOX ELDER COULEE

Source Type: SURFACE WATER

Source Name: BOX ELDER COULEE, SOUTH FORK

Source Type: SURFACE WATER

***Source Name:** LARB CREEK

Source Type: SURFACE WATER

***Source Name:** UNNAMED TRIBUTARY OF BEAVER CREEK

Source Type: SURFACE WATER

***Source Name:** UNNAMED TRIBUTARY OF BOX ELDER COULEE

Source Type: SURFACE WATER
Source Name: UNNAMED TRIBUTARY OF BOX ELDER COULEE, SOUTH FORK
Source Type: SURFACE WATER
***Source Name:** UNNAMED TRIBUTARY OF LARB CREEK
Source Type: SURFACE WATER
THE SOURCE INCLUDES UNNAMED TRIBUTARIES OF BOX ELDER COULEE, SOUTH FORK.
THE SOURCE INCLUDES UNNAMED TRIBUTARIES OF LARB CREEK.

***Point of Diversion and Means of Diversion:**

<u>ID</u>	<u>Govt Lot</u>	<u>Qtr</u>	<u>Sec</u>	<u>Twp</u>	<u>Rge</u>	<u>County</u>
1		NENE	35	28N	34E	VALLEY
*Source Name:	BOX ELDER COULEE					
Period of Diversion:	JANUARY 1 TO DECEMBER 31					
Diversion Means:	LIVESTOCK DIRECT FROM SOURCE					
2		SENE	35	28N	34E	VALLEY
*Source Name:	BOX ELDER COULEE					
Period of Diversion:	JANUARY 1 TO DECEMBER 31					
Diversion Means:	LIVESTOCK DIRECT FROM SOURCE					
3		SWNE	35	28N	34E	VALLEY
*Source Name:	UNNAMED TRIBUTARY OF BOX ELDER COULEE					
Period of Diversion:	JANUARY 1 TO DECEMBER 31					
Diversion Means:	LIVESTOCK DIRECT FROM SOURCE					
4		SENW	35	28N	34E	VALLEY
*Source Name:	UNNAMED TRIBUTARY OF BOX ELDER COULEE					
Period of Diversion:	JANUARY 1 TO DECEMBER 31					
Diversion Means:	LIVESTOCK DIRECT FROM SOURCE					
5		SWNW	35	28N	34E	VALLEY
*Source Name:	UNNAMED TRIBUTARY OF BOX ELDER COULEE					
Period of Diversion:	JANUARY 1 TO DECEMBER 31					
Diversion Means:	LIVESTOCK DIRECT FROM SOURCE					
6		NWSW	35	28N	34E	VALLEY
*Source Name:	UNNAMED TRIBUTARY OF LARB CREEK					
Period of Diversion:	JANUARY 1 TO DECEMBER 31					
Diversion Means:	LIVESTOCK DIRECT FROM SOURCE					
7		NESW	35	28N	34E	VALLEY
*Source Name:	UNNAMED TRIBUTARY OF LARB CREEK					
Period of Diversion:	JANUARY 1 TO DECEMBER 31					
Diversion Means:	LIVESTOCK DIRECT FROM SOURCE					

8	SWSW	35	28N	34E	VALLEY
*Source Name:	UNNAMED TRIBUTARY OF LARB CREEK				
Period of Diversion:	JANUARY 1 TO DECEMBER 31				
Diversion Means:	LIVESTOCK DIRECT FROM SOURCE				
9	SESW	35	28N	34E	VALLEY
*Source Name:	UNNAMED TRIBUTARY OF LARB CREEK				
Period of Diversion:	JANUARY 1 TO DECEMBER 31				
Diversion Means:	LIVESTOCK DIRECT FROM SOURCE				
10	NENE	34	28N	34E	VALLEY
Source Name:	UNNAMED TRIBUTARY OF BOX ELDER COULEE, SOUTH FORK				
Period of Diversion:	JANUARY 1 TO DECEMBER 31				
Diversion Means:	LIVESTOCK DIRECT FROM SOURCE				
11	NWNE	34	28N	34E	VALLEY
Source Name:	BOX ELDER COULEE, SOUTH FORK				
Period of Diversion:	JANUARY 1 TO DECEMBER 31				
Diversion Means:	LIVESTOCK DIRECT FROM SOURCE				
12	NENW	34	28N	34E	VALLEY
Source Name:	BOX ELDER COULEE, SOUTH FORK				
Period of Diversion:	JANUARY 1 TO DECEMBER 31				
Diversion Means:	LIVESTOCK DIRECT FROM SOURCE				
13	NWNW	34	28N	34E	VALLEY
Source Name:	UNNAMED TRIBUTARY OF BOX ELDER COULEE, SOUTH FORK				
Period of Diversion:	JANUARY 1 TO DECEMBER 31				
Diversion Means:	LIVESTOCK DIRECT FROM SOURCE				
14	SWNW	34	28N	34E	VALLEY
Source Name:	BOX ELDER COULEE, SOUTH FORK				
Period of Diversion:	JANUARY 1 TO DECEMBER 31				
Diversion Means:	LIVESTOCK DIRECT FROM SOURCE				
15	SENW	34	28N	34E	VALLEY
Source Name:	BOX ELDER COULEE, SOUTH FORK				
Period of Diversion:	JANUARY 1 TO DECEMBER 31				
Diversion Means:	LIVESTOCK DIRECT FROM SOURCE				
16	NWSW	34	28N	34E	VALLEY
Source Name:	UNNAMED TRIBUTARY OF BOX ELDER COULEE, SOUTH FORK				
Period of Diversion:	JANUARY 1 TO DECEMBER 31				
Diversion Means:	LIVESTOCK DIRECT FROM SOURCE				
17	NESW	34	28N	34E	VALLEY
Source Name:	UNNAMED TRIBUTARY OF BOX ELDER COULEE, SOUTH FORK				

Period of Diversion: JANUARY 1 TO DECEMBER 31
Diversion Means: LIVESTOCK DIRECT FROM SOURCE
18 SWSW 34 28N 34E VALLEY
***Source Name:** UNNAMED TRIBUTARY OF LARB CREEK
Period of Diversion: JANUARY 1 TO DECEMBER 31
Diversion Means: LIVESTOCK DIRECT FROM SOURCE
19 SESW 34 28N 34E VALLEY
***Source Name:** UNNAMED TRIBUTARY OF LARB CREEK
Period of Diversion: JANUARY 1 TO DECEMBER 31
Diversion Means: LIVESTOCK DIRECT FROM SOURCE
20 SENE 34 28N 34E VALLEY
Source Name: UNNAMED TRIBUTARY OF BOX ELDER COULEE, SOUTH FORK
Period of Diversion: JANUARY 1 TO DECEMBER 31
Diversion Means: LIVESTOCK DIRECT FROM SOURCE
21 NWSE 34 28N 34E VALLEY
Source Name: UNNAMED TRIBUTARY OF BOX ELDER COULEE, SOUTH FORK
Period of Diversion: JANUARY 1 TO DECEMBER 31
Diversion Means: LIVESTOCK DIRECT FROM SOURCE
22 NESE 34 28N 34E VALLEY
***Source Name:** UNNAMED TRIBUTARY OF LARB CREEK
Period of Diversion: JANUARY 1 TO DECEMBER 31
Diversion Means: LIVESTOCK DIRECT FROM SOURCE
23 SWSE 34 28N 34E VALLEY
***Source Name:** UNNAMED TRIBUTARY OF LARB CREEK
Period of Diversion: JANUARY 1 TO DECEMBER 31
Diversion Means: LIVESTOCK DIRECT FROM SOURCE
24 SESE 34 28N 34E VALLEY
***Source Name:** UNNAMED TRIBUTARY OF LARB CREEK
Period of Diversion: JANUARY 1 TO DECEMBER 31
Diversion Means: LIVESTOCK DIRECT FROM SOURCE
25 NWNW 33 28N 34E VALLEY
Source Name: BOX ELDER COULEE, SOUTH FORK
Period of Diversion: JANUARY 1 TO DECEMBER 31
Diversion Means: LIVESTOCK DIRECT FROM SOURCE
26 SWNW 33 28N 34E VALLEY
Source Name: UNNAMED TRIBUTARY OF BOX ELDER COULEE, SOUTH FORK
Period of Diversion: JANUARY 1 TO DECEMBER 31
Diversion Means: LIVESTOCK DIRECT FROM SOURCE

27	NWSW	33	28N	34E	VALLEY
*Source Name:	UNNAMED TRIBUTARY OF LARB CREEK				
Period of Diversion:	JANUARY 1 TO DECEMBER 31				
Diversion Means:	LIVESTOCK DIRECT FROM SOURCE				
28	SWSW	33	28N	34E	VALLEY
*Source Name:	UNNAMED TRIBUTARY OF LARB CREEK				
Period of Diversion:	JANUARY 1 TO DECEMBER 31				
Diversion Means:	LIVESTOCK DIRECT FROM SOURCE				
29	NENW	33	28N	34E	VALLEY
Source Name:	BOX ELDER COULEE, SOUTH FORK				
Period of Diversion:	JANUARY 1 TO DECEMBER 31				
Diversion Means:	LIVESTOCK DIRECT FROM SOURCE				
30	SENW	33	28N	34E	VALLEY
Source Name:	UNNAMED TRIBUTARY OF BOX ELDER COULEE, SOUTH FORK				
Period of Diversion:	JANUARY 1 TO DECEMBER 31				
Diversion Means:	LIVESTOCK DIRECT FROM SOURCE				
31	NESW	33	28N	34E	VALLEY
*Source Name:	UNNAMED TRIBUTARY OF LARB CREEK				
Period of Diversion:	JANUARY 1 TO DECEMBER 31				
Diversion Means:	LIVESTOCK DIRECT FROM SOURCE				
32	SESW	33	28N	34E	VALLEY
*Source Name:	UNNAMED TRIBUTARY OF LARB CREEK				
Period of Diversion:	JANUARY 1 TO DECEMBER 31				
Diversion Means:	LIVESTOCK DIRECT FROM SOURCE				
33	NWNE	33	28N	34E	VALLEY
Source Name:	BOX ELDER COULEE, SOUTH FORK				
Period of Diversion:	JANUARY 1 TO DECEMBER 31				
Diversion Means:	LIVESTOCK DIRECT FROM SOURCE				
34	SWNE	33	28N	34E	VALLEY
Source Name:	BOX ELDER COULEE, SOUTH FORK				
Period of Diversion:	JANUARY 1 TO DECEMBER 31				
Diversion Means:	LIVESTOCK DIRECT FROM SOURCE				
35	NWSE	33	28N	34E	VALLEY
*Source Name:	UNNAMED TRIBUTARY OF LARB CREEK				
Period of Diversion:	JANUARY 1 TO DECEMBER 31				
Diversion Means:	LIVESTOCK DIRECT FROM SOURCE				
36	SWSE	33	28N	34E	VALLEY
*Source Name:	UNNAMED TRIBUTARY OF LARB CREEK				

	Period of Diversion:	JANUARY 1 TO DECEMBER 31
	Diversion Means:	LIVESTOCK DIRECT FROM SOURCE
37		NENE 33 28N 34E VALLEY
	Source Name:	UNNAMED TRIBUTARY OF BOX ELDER COULEE, SOUTH FORK
	Period of Diversion:	JANUARY 1 TO DECEMBER 31
	Diversion Means:	LIVESTOCK DIRECT FROM SOURCE
38		SENE 33 28N 34E VALLEY
	Source Name:	BOX ELDER COULEE, SOUTH FORK
	Period of Diversion:	JANUARY 1 TO DECEMBER 31
	Diversion Means:	LIVESTOCK DIRECT FROM SOURCE
39		NESE 33 28N 34E VALLEY
	Source Name:	UNNAMED TRIBUTARY OF BOX ELDER COULEE, SOUTH FORK
	Period of Diversion:	JANUARY 1 TO DECEMBER 31
	Diversion Means:	LIVESTOCK DIRECT FROM SOURCE
40		SESE 33 28N 34E VALLEY
	*Source Name:	UNNAMED TRIBUTARY OF LARB CREEK
	Period of Diversion:	JANUARY 1 TO DECEMBER 31
	Diversion Means:	LIVESTOCK DIRECT FROM SOURCE
41		SW 28 28N 34E VALLEY
	Source Name:	BOX ELDER COULEE, SOUTH FORK
	Period of Diversion:	JANUARY 1 TO DECEMBER 31
	Diversion Means:	LIVESTOCK DIRECT FROM SOURCE
42		SE 29 28N 34E VALLEY
	Source Name:	BOX ELDER COULEE, SOUTH FORK
	Period of Diversion:	JANUARY 1 TO DECEMBER 31
	Diversion Means:	LIVESTOCK DIRECT FROM SOURCE
43	4	S2SW 30 28N 34E VALLEY
	*Source Name:	UNNAMED TRIBUTARY OF BEAVER CREEK
	Period of Diversion:	JANUARY 1 TO DECEMBER 31
	Diversion Means:	LIVESTOCK DIRECT FROM SOURCE
44		SWNE 34 28N 34E VALLEY
	Source Name:	UNNAMED TRIBUTARY OF BOX ELDER COULEE, SOUTH FORK
	Period of Diversion:	JANUARY 1 TO DECEMBER 31
	Diversion Means:	LIVESTOCK DIRECT FROM SOURCE
45		SE 35 28N 34E VALLEY
	*Source Name:	LARB CREEK
	Period of Diversion:	JANUARY 1 TO DECEMBER 31
	Diversion Means:	LIVESTOCK DIRECT FROM SOURCE

Period of Use:

JANUARY 1 TO DECEMBER 31

***Place of Use:**

<u>ID</u>	<u>Acres</u>	<u>Govt Lot</u>	<u>Qtr Sec</u>	<u>Sec</u>	<u>Twp</u>	<u>Rge</u>	<u>County</u>
1			NENE	35	28N	34E	VALLEY
2			SENE	35	28N	34E	VALLEY
3			SWNE	35	28N	34E	VALLEY
4			SENW	35	28N	34E	VALLEY
5			SWNW	35	28N	34E	VALLEY
6			NWSW	35	28N	34E	VALLEY
7			NESW	35	28N	34E	VALLEY
8			SWSW	35	28N	34E	VALLEY
9			SESW	35	28N	34E	VALLEY
10			NENE	34	28N	34E	VALLEY
11			NWNE	34	28N	34E	VALLEY
12			NENW	34	28N	34E	VALLEY
13			NWNW	34	28N	34E	VALLEY
14			SWNW	34	28N	34E	VALLEY
15			SENW	34	28N	34E	VALLEY
16			NWSW	34	28N	34E	VALLEY
17			NESW	34	28N	34E	VALLEY
18			SWSW	34	28N	34E	VALLEY
19			SESW	34	28N	34E	VALLEY
20			SENE	34	28N	34E	VALLEY
21			NWSE	34	28N	34E	VALLEY
22			NESE	34	28N	34E	VALLEY
23			SWSE	34	28N	34E	VALLEY
24			SESE	34	28N	34E	VALLEY
25			NWNW	33	28N	34E	VALLEY
26			SWNW	33	28N	34E	VALLEY
27			NWSW	33	28N	34E	VALLEY
28			SWSW	33	28N	34E	VALLEY
29			NENW	33	28N	34E	VALLEY
30			SENW	33	28N	34E	VALLEY
31			NESW	33	28N	34E	VALLEY
32			SESW	33	28N	34E	VALLEY
33			NWNE	33	28N	34E	VALLEY
34			SWNE	33	28N	34E	VALLEY
35			NWSE	33	28N	34E	VALLEY
36			SWSE	33	28N	34E	VALLEY
37			NENE	33	28N	34E	VALLEY
38			SENE	33	28N	34E	VALLEY
39			NESE	33	28N	34E	VALLEY
40			SESE	33	28N	34E	VALLEY
41			SW	28	28N	34E	VALLEY
42			SE	29	28N	34E	VALLEY
43		4	S2SW	30	28N	34E	VALLEY
44			SWNE	34	28N	34E	VALLEY
45			SE	35	28N	34E	VALLEY

ALL OR A PART OF THE PLACE OF USE CONSISTS OF FEDERAL PUBLIC LANDS. THE WATER RIGHT USED ON THE PUBLIC LANDS IS APPURTENANT TO THE FOLLOWING PRIVATE LANDS: SE SEC 35, T28N R34E. SEE THE CLAIM FILE FOR THE COMPLETE LEGAL LAND DESCRIPTION OF THE PRIVATE LAND TO WHICH THIS WATER RIGHT IS APPURTENANT.

Remarks:

THE FOLLOWING ISSUES WERE IDENTIFIED BY THE DNRC DURING ITS EXAMINATION OF THIS WATER RIGHT CLAIM.

AT LEAST PART OF CLAIM 40M 30123355 APPEARS TO DUPLICATE CLAIM 40M 30123246.

AT LEAST PART OF CLAIM 40M 30122956 APPEARS TO DUPLICATE CLAIM 40M 30123355.

THIS CLAIM NUMBER WAS NOT INCLUDED IN THE BASIN 40M DECREE ISSUED 03/20/2009.

THE WATER RIGHTS LISTED FOLLOWING THIS STATEMENT WERE FILED BY DIFFERENT PARTIES WHO CLAIM OVERLAPPING PLACES OF USE. 40M 30142962, 40M 30123355.

A BETTER UNDERSTANDING OF YOUR CLAIMED WATER RIGHT CAN BE OBTAINED BY COMPARING YOUR RIGHT WITH OTHER CLAIMS IN THE BASIN. FOR EXAMPLE, COMPARE PRIORITY DATES, FLOW RATES, VOLUMES, OR ACRES IRRIGATED. ALSO, YOUR WATER RIGHT MAY BE SUBJECT TO WATER RIGHTS IN ADJOINING SUBBASINS OR BASINS AS WELL AS BEING SUBJECT TO OTHER RIGHTS ON YOUR SOURCE OF SUPPLY. FINALLY, YOUR WATER RIGHT MAY BE SUBJECT TO INDIAN RESERVED AND FEDERAL RESERVED WATER RIGHTS.

COMPLETE DETAILS REGARDING THE DNRC PREPARATION OF THIS INTERLOCUTORY DECREE AND RELATED MATERIALS CAN BE REVIEWED AT THE OFFICE LOCATIONS IDENTIFIED IN THE DOCUMENT ENTITLED "NOTICE OF ENTRY OF INTERLOCUTORY DECREE AND NOTICE OF AVAILABILITY."

SEE GENERAL FINDINGS OF FACT AND CONCLUSIONS OF LAW FOR FURTHER EXPLANATION OF YOUR CLAIMED WATER RIGHT. THESE FINDINGS CAN BE FOUND AS INDICATED IN THE DOCUMENT ENTITLED "NOTICE OF ENTRY OF INTERLOCUTORY DECREE AND NOTICE OF AVAILABILITY." IF YOU NEED OBJECTION FORMS, OR HAVE QUESTIONS ABOUT WATER COURT PROCEDURES OR CHANGES TO YOUR RIGHT, YOU CAN CONTACT THE WATER COURT BY CALLING 1-800-624-3270 (WITHIN MONTANA ONLY) OR 1-406-586-4364, OR BY WRITING TO P.O. BOX 1389, BOZEMAN, MT 59771-1389.

**INTERLOCUTORY DECREE
BEAVER CREEK, TRIBUTARY TO MILK RIVER
BASIN 40M
ABSTRACT OF WATER RIGHT CLAIM**

IMPORTANT NOTICE

THIS WATER RIGHT ABSTRACT MAY INCLUDE MODIFICATIONS OF THE WATER RIGHT AS CLAIMED OR AMENDED. MODIFICATIONS ARE AUTHORIZED BY THE MONTANA SUPREME COURT WATER RIGHT CLAIMS EXAMINATION RULES OR BY ORDER OF THE WATER COURT. OBJECTIONS MAY BE FILED ACCORDING TO PROCEDURES OUTLINED IN THE "NOTICE OF ENTRY OF INTERLOCUTORY DECREE AND NOTICE OF AVAILABILITY".

Water Right Number: 40M 30123363 STATEMENT OF CLAIM

Version: 1 -- ORIGINAL RIGHT

Status: ACTIVE

Owners: MAXINE KORMAN
PO BOX 162
HINSDALE, MT 59241

RONNIE D KORMAN
PO BOX 162
HINSDALE, MT 59241

Priority Date: DECEMBER 31, 1893

Type of Historical Right: USE

Purpose (Use): STOCK

***Flow Rate:** A SPECIFIC FLOW RATE HAS NOT BEEN DECREED BECAUSE THIS USE CONSISTS OF STOCK DRINKING DIRECTLY FROM THE SOURCE, OR FROM A DITCH SYSTEM. THE FLOW RATE IS LIMITED TO THE MINIMUM AMOUNT HISTORICALLY NECESSARY TO SUSTAIN THIS PURPOSE.

***Volume:** THIS RIGHT INCLUDES THE AMOUNT OF WATER CONSUMPTIVELY USED FOR STOCKWATERING PURPOSES AT THE RATE OF 30 GALLONS PER DAY PER ANIMAL UNIT. ANIMAL UNITS SHALL BE BASED ON REASONABLE CARRYING CAPACITY AND HISTORICAL USE OF THE AREA SERVICED BY THIS WATER SOURCE.

Source Name: UNNAMED TRIBUTARY OF BEAVER CREEK

Source Type: SURFACE WATER

Point of Diversion and Means of Diversion:

<u>ID</u>	<u>Govt Lot</u>	<u>Qtr Sec</u>	<u>Sec</u>	<u>Twp</u>	<u>Rge</u>	<u>County</u>
1		E2E2	36	28N	33E	VALLEY

Period of Diversion: JANUARY 1 TO DECEMBER 31

Diversion Means: LIVESTOCK DIRECT FROM SOURCE

Period of Use: JANUARY 1 TO DECEMBER 31

Place of Use:

<u>ID</u>	<u>Acres</u>	<u>Govt Lot</u>	<u>Qtr Sec</u>	<u>Sec</u>	<u>Twp</u>	<u>Rge</u>	<u>County</u>
1			E2E2	36	28N	33E	VALLEY

Remarks:

THE FOLLOWING ISSUES WERE IDENTIFIED BY THE DNRC DURING ITS EXAMINATION OF THIS WATER RIGHT CLAIM.

THIS CLAIM NUMBER WAS NOT INCLUDED IN THE BASIN 40M DECREE ISSUED 03/20/2009.

THE OWNERSHIP OF THIS RIGHT MAY BE QUESTIONABLE. THE PLACE OF USE APPEARS TO BE ON STATE LAND.

A BETTER UNDERSTANDING OF YOUR CLAIMED WATER RIGHT CAN BE OBTAINED BY COMPARING YOUR RIGHT WITH OTHER CLAIMS IN THE BASIN. FOR EXAMPLE, COMPARE PRIORITY DATES, FLOW RATES, VOLUMES, OR ACRES IRRIGATED. ALSO, YOUR WATER RIGHT MAY BE SUBJECT TO WATER RIGHTS IN ADJOINING SUBBASINS OR BASINS AS WELL AS BEING SUBJECT TO OTHER RIGHTS ON YOUR SOURCE OF SUPPLY. FINALLY, YOUR WATER RIGHT MAY BE SUBJECT TO INDIAN RESERVED AND FEDERAL RESERVED WATER RIGHTS.

COMPLETE DETAILS REGARDING THE DNRC PREPARATION OF THIS INTERLOCUTORY DECREE AND RELATED MATERIALS CAN BE REVIEWED AT THE OFFICE LOCATIONS IDENTIFIED IN THE DOCUMENT ENTITLED "NOTICE OF ENTRY OF INTERLOCUTORY DECREE AND NOTICE OF AVAILABILITY."

SEE GENERAL FINDINGS OF FACT AND CONCLUSIONS OF LAW FOR FURTHER EXPLANATION OF YOUR CLAIMED WATER RIGHT. THESE FINDINGS CAN BE FOUND AS INDICATED IN THE DOCUMENT ENTITLED "NOTICE OF ENTRY OF INTERLOCUTORY DECREE AND NOTICE OF AVAILABILITY." IF YOU NEED OBJECTION FORMS, OR HAVE QUESTIONS ABOUT WATER COURT PROCEDURES OR CHANGES TO YOUR RIGHT, YOU CAN CONTACT THE WATER COURT BY CALLING 1-800-624-3270 (WITHIN MONTANA ONLY) OR 1-406-586-4364, OR BY WRITING TO P.O. BOX 1389, BOZEMAN, MT 59771-1389.

**INTERLOCUTORY DECREE
BEAVER CREEK, TRIBUTARY TO MILK RIVER
BASIN 40M
ABSTRACT OF WATER RIGHT CLAIM**

IMPORTANT NOTICE

THIS WATER RIGHT ABSTRACT MAY INCLUDE MODIFICATIONS OF THE WATER RIGHT AS CLAIMED OR AMENDED. MODIFICATIONS ARE AUTHORIZED BY THE MONTANA SUPREME COURT WATER RIGHT CLAIMS EXAMINATION RULES OR BY ORDER OF THE WATER COURT. OBJECTIONS MAY BE FILED ACCORDING TO PROCEDURES OUTLINED IN THE "NOTICE OF ENTRY OF INTERLOCUTORY DECREE AND NOTICE OF AVAILABILITY".

Water Right Number: 40M 30123385 STATEMENT OF CLAIM

Version: 1 -- ORIGINAL RIGHT

Status: ACTIVE

Owners: MAXINE KORMAN
PO BOX 162
HINSDALE, MT 59241

RONNIE D KORMAN
PO BOX 162
HINSDALE, MT 59241

Priority Date: DECEMBER 31, 1893

Type of Historical Right: USE

Purpose (Use): STOCK

***Flow Rate:** A SPECIFIC FLOW RATE HAS NOT BEEN DECREED BECAUSE THIS USE CONSISTS OF STOCK DRINKING DIRECTLY FROM THE SOURCE, OR FROM A DITCH SYSTEM. THE FLOW RATE IS LIMITED TO THE MINIMUM AMOUNT HISTORICALLY NECESSARY TO SUSTAIN THIS PURPOSE.

***Volume:** THIS RIGHT INCLUDES THE AMOUNT OF WATER CONSUMPTIVELY USED FOR STOCKWATERING PURPOSES AT THE RATE OF 30 GALLONS PER DAY PER ANIMAL UNIT. ANIMAL UNITS SHALL BE BASED ON REASONABLE CARRYING CAPACITY AND HISTORICAL USE OF THE AREA SERVICED BY THIS WATER SOURCE.

Source Name: UNNAMED TRIBUTARY OF LARB CREEK

Source Type: SURFACE WATER

***Point of Diversion and Means of Diversion:**

<u>ID</u>	<u>Govt Lot</u>	<u>Qtr Sec</u>	<u>Sec</u>	<u>Twp</u>	<u>Rge</u>	<u>County</u>
1		NESW	3	27N	34E	VALLEY

Period of Diversion: JANUARY 1 TO DECEMBER 31

Diversion Means: LIVESTOCK DIRECT FROM SOURCE

2		NWSW	3	27N	34E	VALLEY
---	--	------	---	-----	-----	--------

Period of Diversion: JANUARY 1 TO DECEMBER 31

	Diversion Means:	LIVESTOCK DIRECT FROM SOURCE				
3		SESW	3	27N	34E	VALLEY
	Period of Diversion:	JANUARY 1 TO DECEMBER 31				
	Diversion Means:	LIVESTOCK DIRECT FROM SOURCE				
4		NESE	4	27N	34E	VALLEY
	Period of Diversion:	JANUARY 1 TO DECEMBER 31				
	Diversion Means:	LIVESTOCK DIRECT FROM SOURCE				
5		SESE	4	27N	34E	VALLEY
	Period of Diversion:	JANUARY 1 TO DECEMBER 31				
	Diversion Means:	LIVESTOCK DIRECT FROM SOURCE				
6		SWSE	4	27N	34E	VALLEY
	Period of Diversion:	JANUARY 1 TO DECEMBER 31				
	Diversion Means:	LIVESTOCK DIRECT FROM SOURCE				
7		NESW	4	27N	34E	VALLEY
	Period of Diversion:	JANUARY 1 TO DECEMBER 31				
	Diversion Means:	LIVESTOCK DIRECT FROM SOURCE				
8		SESW	4	27N	34E	VALLEY
	Period of Diversion:	JANUARY 1 TO DECEMBER 31				
	Diversion Means:	LIVESTOCK DIRECT FROM SOURCE				
9		1	4	27N	34E	VALLEY
	Period of Diversion:	JANUARY 1 TO DECEMBER 31				
	Diversion Means:	LIVESTOCK DIRECT FROM SOURCE				
10		2	4	27N	34E	VALLEY
	Period of Diversion:	JANUARY 1 TO DECEMBER 31				
	Diversion Means:	LIVESTOCK DIRECT FROM SOURCE				
11		3	4	27N	34E	VALLEY
	Period of Diversion:	JANUARY 1 TO DECEMBER 31				
	Diversion Means:	LIVESTOCK DIRECT FROM SOURCE				
12		NWNW	6	27N	34E	VALLEY
	Period of Diversion:	JANUARY 1 TO DECEMBER 31				
	Diversion Means:	LIVESTOCK DIRECT FROM SOURCE				
13		SESW	6	27N	34E	VALLEY
	Period of Diversion:	JANUARY 1 TO DECEMBER 31				
	Diversion Means:	LIVESTOCK DIRECT FROM SOURCE				
14		NESE	6	27N	34E	VALLEY
	Period of Diversion:	JANUARY 1 TO DECEMBER 31				
	Diversion Means:	LIVESTOCK DIRECT FROM SOURCE				
15		NWSE	6	27N	34E	VALLEY

	Period of Diversion:	JANUARY 1 TO DECEMBER 31				
	Diversion Means:	LIVESTOCK DIRECT FROM SOURCE				
16		SWSE	6	27N	34E	VALLEY
	Period of Diversion:	JANUARY 1 TO DECEMBER 31				
	Diversion Means:	LIVESTOCK DIRECT FROM SOURCE				
17		NESW	6	27N	34E	VALLEY
	Period of Diversion:	JANUARY 1 TO DECEMBER 31				
	Diversion Means:	LIVESTOCK DIRECT FROM SOURCE				
18		SESW	6	27N	34E	VALLEY
	Period of Diversion:	JANUARY 1 TO DECEMBER 31				
	Diversion Means:	LIVESTOCK DIRECT FROM SOURCE				
19		4	6	27N	34E	VALLEY
	Period of Diversion:	JANUARY 1 TO DECEMBER 31				
	Diversion Means:	LIVESTOCK DIRECT FROM SOURCE				
20		5	6	27N	34E	VALLEY
	Period of Diversion:	JANUARY 1 TO DECEMBER 31				
	Diversion Means:	LIVESTOCK DIRECT FROM SOURCE				
21		6	6	27N	34E	VALLEY
	Period of Diversion:	JANUARY 1 TO DECEMBER 31				
	Diversion Means:	LIVESTOCK DIRECT FROM SOURCE				
22		7	6	27N	34E	VALLEY
	Period of Diversion:	JANUARY 1 TO DECEMBER 31				
	Diversion Means:	LIVESTOCK DIRECT FROM SOURCE				
23		NENE	7	27N	34E	VALLEY
	Period of Diversion:	JANUARY 1 TO DECEMBER 31				
	Diversion Means:	LIVESTOCK DIRECT FROM SOURCE				
24		NWNE	7	27N	34E	VALLEY
	Period of Diversion:	JANUARY 1 TO DECEMBER 31				
	Diversion Means:	LIVESTOCK DIRECT FROM SOURCE				
25		SENE	7	27N	34E	VALLEY
	Period of Diversion:	JANUARY 1 TO DECEMBER 31				
	Diversion Means:	LIVESTOCK DIRECT FROM SOURCE				
26		SWNE	7	27N	34E	VALLEY
	Period of Diversion:	JANUARY 1 TO DECEMBER 31				
	Diversion Means:	LIVESTOCK DIRECT FROM SOURCE				
27		NENW	7	27N	34E	VALLEY
	Period of Diversion:	JANUARY 1 TO DECEMBER 31				
	Diversion Means:	LIVESTOCK DIRECT FROM SOURCE				

28	1	NWNW	7	27N	34E	VALLEY
Period of Diversion:	JANUARY 1 TO DECEMBER 31					
Diversion Means:	LIVESTOCK DIRECT FROM SOURCE					
29		SENW	7	27N	34E	VALLEY
Period of Diversion:	JANUARY 1 TO DECEMBER 31					
Diversion Means:	LIVESTOCK DIRECT FROM SOURCE					
30	2	SWNW	7	27N	34E	VALLEY
Period of Diversion:	JANUARY 1 TO DECEMBER 31					
Diversion Means:	LIVESTOCK DIRECT FROM SOURCE					
31		NESE	7	27N	34E	VALLEY
Period of Diversion:	JANUARY 1 TO DECEMBER 31					
Diversion Means:	LIVESTOCK DIRECT FROM SOURCE					
32		NWSE	7	27N	34E	VALLEY
Period of Diversion:	JANUARY 1 TO DECEMBER 31					
Diversion Means:	LIVESTOCK DIRECT FROM SOURCE					
33		SESE	7	27N	34E	VALLEY
Period of Diversion:	JANUARY 1 TO DECEMBER 31					
Diversion Means:	LIVESTOCK DIRECT FROM SOURCE					
34		SWSE	7	27N	34E	VALLEY
Period of Diversion:	JANUARY 1 TO DECEMBER 31					
Diversion Means:	LIVESTOCK DIRECT FROM SOURCE					
35		NESW	7	27N	34E	VALLEY
Period of Diversion:	JANUARY 1 TO DECEMBER 31					
Diversion Means:	LIVESTOCK DIRECT FROM SOURCE					
36	3	NWSW	7	27N	34E	VALLEY
Period of Diversion:	JANUARY 1 TO DECEMBER 31					
Diversion Means:	LIVESTOCK DIRECT FROM SOURCE					
37		SESW	7	27N	34E	VALLEY
Period of Diversion:	JANUARY 1 TO DECEMBER 31					
Diversion Means:	LIVESTOCK DIRECT FROM SOURCE					
38	4	SWSW	7	27N	34E	VALLEY
Period of Diversion:	JANUARY 1 TO DECEMBER 31					
Diversion Means:	LIVESTOCK DIRECT FROM SOURCE					
39		W2NW	8	27N	34E	VALLEY
Period of Diversion:	JANUARY 1 TO DECEMBER 31					
Diversion Means:	LIVESTOCK DIRECT FROM SOURCE					
40		SW	8	27N	34E	VALLEY
Period of Diversion:	JANUARY 1 TO DECEMBER 31					

Diversion Means: LIVESTOCK DIRECT FROM SOURCE
 41 NENE 9 27N 34E VALLEY
Period of Diversion: JANUARY 1 TO DECEMBER 31
Diversion Means: LIVESTOCK DIRECT FROM SOURCE
 42 NENE 9 27N 34E VALLEY
Period of Diversion: JANUARY 1 TO DECEMBER 31
Diversion Means: LIVESTOCK DIRECT FROM SOURCE
 43 SENE 9 27N 34E VALLEY
Period of Diversion: JANUARY 1 TO DECEMBER 31
Diversion Means: LIVESTOCK DIRECT FROM SOURCE
 44 NENE 9 27N 34E VALLEY
Period of Diversion: JANUARY 1 TO DECEMBER 31
Diversion Means: LIVESTOCK DIRECT FROM SOURCE
 45 NENE 10 27N 34E VALLEY
Period of Diversion: JANUARY 1 TO DECEMBER 31
Diversion Means: LIVESTOCK DIRECT FROM SOURCE
 46 NENE 10 27N 34E VALLEY
Period of Diversion: JANUARY 1 TO DECEMBER 31
Diversion Means: LIVESTOCK DIRECT FROM SOURCE
 47 SENW 10 27N 34E VALLEY
Period of Diversion: JANUARY 1 TO DECEMBER 31
Diversion Means: LIVESTOCK DIRECT FROM SOURCE
 48 SWNW 10 27N 34E VALLEY
Period of Diversion: JANUARY 1 TO DECEMBER 31
Diversion Means: LIVESTOCK DIRECT FROM SOURCE
Period of Use: JANUARY 1 TO DECEMBER 31

***Place of Use:**

<u>ID</u>	<u>Acres</u>	<u>Govt Lot</u>	<u>Qtr Sec</u>	<u>Sec</u>	<u>Twp</u>	<u>Rge</u>	<u>County</u>
1			NESW	3	27N	34E	VALLEY
2			NWSW	3	27N	34E	VALLEY
3			SESW	3	27N	34E	VALLEY
4			NESE	4	27N	34E	VALLEY
5			SESE	4	27N	34E	VALLEY
6			SWSE	4	27N	34E	VALLEY
7			NESW	4	27N	34E	VALLEY
8			SESW	4	27N	34E	VALLEY
9		1		4	27N	34E	VALLEY
10		2		4	27N	34E	VALLEY
11		3		4	27N	34E	VALLEY
12			NWNW	6	27N	34E	VALLEY

13		SENW	6	27N	34E	VALLEY
14		NESE	6	27N	34E	VALLEY
15		NWSE	6	27N	34E	VALLEY
16		SWSE	6	27N	34E	VALLEY
17		NESW	6	27N	34E	VALLEY
18		SESW	6	27N	34E	VALLEY
19	4		6	27N	34E	VALLEY
20	5		6	27N	34E	VALLEY
21	6		6	27N	34E	VALLEY
22	7		6	27N	34E	VALLEY
23		NENE	7	27N	34E	VALLEY
24		NWNE	7	27N	34E	VALLEY
25		SENE	7	27N	34E	VALLEY
26		SWNE	7	27N	34E	VALLEY
27		NENW	7	27N	34E	VALLEY
28	1	NWNW	7	27N	34E	VALLEY
29		SENW	7	27N	34E	VALLEY
30	2	SWNW	7	27N	34E	VALLEY
31		NESE	7	27N	34E	VALLEY
32		NWSE	7	27N	34E	VALLEY
33		SESE	7	27N	34E	VALLEY
34		SWSE	7	27N	34E	VALLEY
35		NESW	7	27N	34E	VALLEY
36	3	NWSW	7	27N	34E	VALLEY
37		SESW	7	27N	34E	VALLEY
38	4	SWSW	7	27N	34E	VALLEY
39		W2NW	8	27N	34E	VALLEY
40		SW	8	27N	34E	VALLEY
41		NENE	9	27N	34E	VALLEY
42		NWNE	9	27N	34E	VALLEY
43		SENE	9	27N	34E	VALLEY
44		NENW	9	27N	34E	VALLEY
45		NENW	10	27N	34E	VALLEY
46		NWNW	10	27N	34E	VALLEY
47		SENW	10	27N	34E	VALLEY
48		SWNW	10	27N	34E	VALLEY

ALL OR A PART OF THE PLACE OF USE CONSISTS OF FEDERAL PUBLIC LANDS. THE WATER RIGHT USED ON THE PUBLIC LANDS IS APPURTENANT TO THE FOLLOWING PRIVATE LANDS: SE SEC 04, T27N R34E. SEE THE CLAIM FILE FOR THE COMPLETE LEGAL LAND DESCRIPTION OF THE PRIVATE LAND TO WHICH THIS WATER RIGHT IS APPURTENANT.

Remarks:

THE FOLLOWING ISSUES WERE IDENTIFIED BY THE DNRC DURING ITS EXAMINATION OF THIS WATER RIGHT CLAIM.

AT LEAST PART OF CLAIM 40M 30123243 APPEARS TO DUPLICATE CLAIM 40M 30123385.

AT LEAST PART OF CLAIM 40M 30122953 APPEARS TO DUPLICATE CLAIM 40M 30123385.

THIS CLAIM NUMBER WAS NOT INCLUDED IN THE BASIN 40M DECREE ISSUED 03/20/2009.

A BETTER UNDERSTANDING OF YOUR CLAIMED WATER RIGHT CAN BE OBTAINED BY COMPARING YOUR RIGHT WITH OTHER CLAIMS IN THE BASIN. FOR EXAMPLE, COMPARE PRIORITY DATES, FLOW RATES, VOLUMES, OR ACRES IRRIGATED. ALSO, YOUR WATER RIGHT MAY BE SUBJECT TO WATER RIGHTS IN ADJOINING SUBBASINS OR BASINS AS WELL AS BEING SUBJECT TO OTHER RIGHTS ON YOUR SOURCE OF SUPPLY. FINALLY, YOUR WATER RIGHT MAY BE SUBJECT TO INDIAN RESERVED AND FEDERAL RESERVED WATER RIGHTS.

COMPLETE DETAILS REGARDING THE DNRC PREPARATION OF THIS INTERLOCUTORY DECREE AND RELATED MATERIALS CAN BE REVIEWED AT THE OFFICE LOCATIONS IDENTIFIED IN THE DOCUMENT ENTITLED "NOTICE OF ENTRY OF INTERLOCUTORY DECREE AND NOTICE OF AVAILABILITY."

SEE GENERAL FINDINGS OF FACT AND CONCLUSIONS OF LAW FOR FURTHER EXPLANATION OF YOUR CLAIMED WATER RIGHT. THESE FINDINGS CAN BE FOUND AS INDICATED IN THE DOCUMENT ENTITLED "NOTICE OF ENTRY OF INTERLOCUTORY DECREE AND NOTICE OF AVAILABILITY." IF YOU NEED OBJECTION FORMS, OR HAVE QUESTIONS ABOUT WATER COURT PROCEDURES OR CHANGES TO YOUR RIGHT, YOU CAN CONTACT THE WATER COURT BY CALLING 1-800-624-3270 (WITHIN MONTANA ONLY) OR 1-406-586-4364, OR BY WRITING TO P.O. BOX 1389, BOZEMAN, MT 59771-1389.

**INTERLOCUTORY DECREE
BEAVER CREEK, TRIBUTARY TO MILK RIVER
BASIN 40M
ABSTRACT OF WATER RIGHT CLAIM**

IMPORTANT NOTICE

THIS WATER RIGHT ABSTRACT MAY INCLUDE MODIFICATIONS OF THE WATER RIGHT AS CLAIMED OR AMENDED. MODIFICATIONS ARE AUTHORIZED BY THE MONTANA SUPREME COURT WATER RIGHT CLAIMS EXAMINATION RULES OR BY ORDER OF THE WATER COURT. OBJECTIONS MAY BE FILED ACCORDING TO PROCEDURES OUTLINED IN THE "NOTICE OF ENTRY OF INTERLOCUTORY DECREE AND NOTICE OF AVAILABILITY".

Water Right Number: 40M 30123593 STATEMENT OF CLAIM

Version: 1 -- ORIGINAL RIGHT

Status: ACTIVE

Owners: MAXINE KORMAN
PO BOX 162
HINSDALE, MT 59241

RONNIE D KORMAN
PO BOX 162
HINSDALE, MT 59241

Priority Date: DECEMBER 31, 1893

Type of Historical Right: USE

Purpose (Use): STOCK

***Flow Rate:** A SPECIFIC FLOW RATE HAS NOT BEEN DECREED BECAUSE THIS USE CONSISTS OF STOCK DRINKING DIRECTLY FROM THE SOURCE, OR FROM A DITCH SYSTEM. THE FLOW RATE IS LIMITED TO THE MINIMUM AMOUNT HISTORICALLY NECESSARY TO SUSTAIN THIS PURPOSE.

***Volume:** THIS RIGHT INCLUDES THE AMOUNT OF WATER CONSUMPTIVELY USED FOR STOCKWATERING PURPOSES AT THE RATE OF 30 GALLONS PER DAY PER ANIMAL UNIT. ANIMAL UNITS SHALL BE BASED ON REASONABLE CARRYING CAPACITY AND HISTORICAL USE OF THE AREA SERVICED BY THIS WATER SOURCE.

***Source Name:** BLACK COULEE

Source Type: SURFACE WATER

***Source Name:** UNNAMED TRIBUTARY OF BLACK COULEE

Source Type: SURFACE WATER

Source Name: UNNAMED TRIBUTARY OF LARB CREEK

Source Type: SURFACE WATER

THE SOURCE INCLUDES UNNAMED TRIBUTARIES OF BLACK COULEE.

***Point of Diversion and Means of Diversion:**

ID Govt Lot Qtr Sec Sec Twp Rge County

1		NWNW	16	27N	34E	VALLEY
	Source Name:	UNNAMED TRIBUTARY OF LARB CREEK				
	Period of Diversion:	JANUARY 1 TO DECEMBER 31				
	Diversion Means:	LIVESTOCK DIRECT FROM SOURCE				
2		NWNW	9	27N	34E	VALLEY
	Source Name:	UNNAMED TRIBUTARY OF LARB CREEK				
	Period of Diversion:	JANUARY 1 TO DECEMBER 31				
	Diversion Means:	LIVESTOCK DIRECT FROM SOURCE				
3		NENW	9	27N	34E	VALLEY
	Source Name:	UNNAMED TRIBUTARY OF LARB CREEK				
	Period of Diversion:	JANUARY 1 TO DECEMBER 31				
	Diversion Means:	LIVESTOCK DIRECT FROM SOURCE				
4		SWNW	9	27N	34E	VALLEY
	Source Name:	UNNAMED TRIBUTARY OF LARB CREEK				
	Period of Diversion:	JANUARY 1 TO DECEMBER 31				
	Diversion Means:	LIVESTOCK DIRECT FROM SOURCE				
5		SENW	9	27N	34E	VALLEY
	Source Name:	UNNAMED TRIBUTARY OF LARB CREEK				
	Period of Diversion:	JANUARY 1 TO DECEMBER 31				
	Diversion Means:	LIVESTOCK DIRECT FROM SOURCE				
6		NWSW	9	27N	34E	VALLEY
	Source Name:	UNNAMED TRIBUTARY OF LARB CREEK				
	Period of Diversion:	JANUARY 1 TO DECEMBER 31				
	Diversion Means:	LIVESTOCK DIRECT FROM SOURCE				
7		NESW	9	27N	34E	VALLEY
	Source Name:	UNNAMED TRIBUTARY OF LARB CREEK				
	Period of Diversion:	JANUARY 1 TO DECEMBER 31				
	Diversion Means:	LIVESTOCK DIRECT FROM SOURCE				
8		SWSW	9	27N	34E	VALLEY
	Source Name:	UNNAMED TRIBUTARY OF LARB CREEK				
	Period of Diversion:	JANUARY 1 TO DECEMBER 31				
	Diversion Means:	LIVESTOCK DIRECT FROM SOURCE				
9		NWSESW	9	27N	34E	VALLEY
	Source Name:	UNNAMED TRIBUTARY OF LARB CREEK				
	Period of Diversion:	JANUARY 1 TO DECEMBER 31				
	Diversion Means:	LIVESTOCK DIRECT FROM SOURCE				
10		SWSESW	9	27N	34E	VALLEY
	Source Name:	UNNAMED TRIBUTARY OF LARB CREEK				

	Period of Diversion:	JANUARY 1 TO DECEMBER 31				
	Diversion Means:	LIVESTOCK DIRECT FROM SOURCE				
11		NWSE	9	27N	34E	VALLEY
	Source Name:	UNNAMED TRIBUTARY OF LARB CREEK				
	Period of Diversion:	JANUARY 1 TO DECEMBER 31				
	Diversion Means:	LIVESTOCK DIRECT FROM SOURCE				
12		NESE	9	27N	34E	VALLEY
	Source Name:	UNNAMED TRIBUTARY OF LARB CREEK				
	Period of Diversion:	JANUARY 1 TO DECEMBER 31				
	Diversion Means:	LIVESTOCK DIRECT FROM SOURCE				
13		SESE	9	27N	34E	VALLEY
	Source Name:	UNNAMED TRIBUTARY OF LARB CREEK				
	Period of Diversion:	JANUARY 1 TO DECEMBER 31				
	Diversion Means:	LIVESTOCK DIRECT FROM SOURCE				
14		SWSE	9	27N	34E	VALLEY
	Source Name:	UNNAMED TRIBUTARY OF LARB CREEK				
	Period of Diversion:	JANUARY 1 TO DECEMBER 31				
	Diversion Means:	LIVESTOCK DIRECT FROM SOURCE				
15		NWNW	17	27N	34E	VALLEY
	Source Name:	UNNAMED TRIBUTARY OF LARB CREEK				
	Period of Diversion:	JANUARY 1 TO DECEMBER 31				
	Diversion Means:	LIVESTOCK DIRECT FROM SOURCE				
16		SWNW	17	27N	34E	VALLEY
	Source Name:	UNNAMED TRIBUTARY OF LARB CREEK				
	Period of Diversion:	JANUARY 1 TO DECEMBER 31				
	Diversion Means:	LIVESTOCK DIRECT FROM SOURCE				
17		NWSW	17	27N	34E	VALLEY
	Source Name:	UNNAMED TRIBUTARY OF LARB CREEK				
	Period of Diversion:	JANUARY 1 TO DECEMBER 31				
	Diversion Means:	LIVESTOCK DIRECT FROM SOURCE				
18		SWSW	17	27N	34E	VALLEY
	Source Name:	UNNAMED TRIBUTARY OF LARB CREEK				
	Period of Diversion:	JANUARY 1 TO DECEMBER 31				
	Diversion Means:	LIVESTOCK DIRECT FROM SOURCE				
19		NENW	17	27N	34E	VALLEY
	Source Name:	UNNAMED TRIBUTARY OF LARB CREEK				
	Period of Diversion:	JANUARY 1 TO DECEMBER 31				
	Diversion Means:	LIVESTOCK DIRECT FROM SOURCE				

20	SENW	17	27N	34E	VALLEY
Source Name:	UNNAMED TRIBUTARY OF LARB CREEK				
Period of Diversion:	JANUARY 1 TO DECEMBER 31				
Diversion Means:	LIVESTOCK DIRECT FROM SOURCE				
21	NESW	17	27N	34E	VALLEY
Source Name:	UNNAMED TRIBUTARY OF LARB CREEK				
Period of Diversion:	JANUARY 1 TO DECEMBER 31				
Diversion Means:	LIVESTOCK DIRECT FROM SOURCE				
22	SESW	17	27N	34E	VALLEY
Source Name:	UNNAMED TRIBUTARY OF LARB CREEK				
Period of Diversion:	JANUARY 1 TO DECEMBER 31				
Diversion Means:	LIVESTOCK DIRECT FROM SOURCE				
23	NWNE	17	27N	34E	VALLEY
Source Name:	UNNAMED TRIBUTARY OF LARB CREEK				
Period of Diversion:	JANUARY 1 TO DECEMBER 31				
Diversion Means:	LIVESTOCK DIRECT FROM SOURCE				
24	NWSE	17	27N	34E	VALLEY
Source Name:	UNNAMED TRIBUTARY OF LARB CREEK				
Period of Diversion:	JANUARY 1 TO DECEMBER 31				
Diversion Means:	LIVESTOCK DIRECT FROM SOURCE				
25	SWSE	17	27N	34E	VALLEY
Source Name:	UNNAMED TRIBUTARY OF LARB CREEK				
Period of Diversion:	JANUARY 1 TO DECEMBER 31				
Diversion Means:	LIVESTOCK DIRECT FROM SOURCE				
26	NESE	17	27N	34E	VALLEY
Source Name:	UNNAMED TRIBUTARY OF LARB CREEK				
Period of Diversion:	JANUARY 1 TO DECEMBER 31				
Diversion Means:	LIVESTOCK DIRECT FROM SOURCE				
27	1	18	27N	34E	VALLEY
Source Name:	UNNAMED TRIBUTARY OF LARB CREEK				
Period of Diversion:	JANUARY 1 TO DECEMBER 31				
Diversion Means:	LIVESTOCK DIRECT FROM SOURCE				
28	2	18	27N	34E	VALLEY
Source Name:	UNNAMED TRIBUTARY OF LARB CREEK				
Period of Diversion:	JANUARY 1 TO DECEMBER 31				
Diversion Means:	LIVESTOCK DIRECT FROM SOURCE				
29	3	18	27N	34E	VALLEY
Source Name:	UNNAMED TRIBUTARY OF LARB CREEK				

	Period of Diversion:	JANUARY 1 TO DECEMBER 31				
	Diversion Means:	LIVESTOCK DIRECT FROM SOURCE				
30		4	18	27N	34E	VALLEY
	Source Name:	UNNAMED TRIBUTARY OF LARB CREEK				
	Period of Diversion:	JANUARY 1 TO DECEMBER 31				
	Diversion Means:	LIVESTOCK DIRECT FROM SOURCE				
31		NENW	18	27N	34E	VALLEY
	Source Name:	UNNAMED TRIBUTARY OF LARB CREEK				
	Period of Diversion:	JANUARY 1 TO DECEMBER 31				
	Diversion Means:	LIVESTOCK DIRECT FROM SOURCE				
32		SENW	18	27N	34E	VALLEY
	Source Name:	UNNAMED TRIBUTARY OF LARB CREEK				
	Period of Diversion:	JANUARY 1 TO DECEMBER 31				
	Diversion Means:	LIVESTOCK DIRECT FROM SOURCE				
33		NESW	18	27N	34E	VALLEY
	Source Name:	UNNAMED TRIBUTARY OF LARB CREEK				
	Period of Diversion:	JANUARY 1 TO DECEMBER 31				
	Diversion Means:	LIVESTOCK DIRECT FROM SOURCE				
34		SESW	18	27N	34E	VALLEY
	Source Name:	UNNAMED TRIBUTARY OF LARB CREEK				
	Period of Diversion:	JANUARY 1 TO DECEMBER 31				
	Diversion Means:	LIVESTOCK DIRECT FROM SOURCE				
35		NWNE	18	27N	34E	VALLEY
	Source Name:	UNNAMED TRIBUTARY OF LARB CREEK				
	Period of Diversion:	JANUARY 1 TO DECEMBER 31				
	Diversion Means:	LIVESTOCK DIRECT FROM SOURCE				
36		SWNE	18	27N	34E	VALLEY
	Source Name:	UNNAMED TRIBUTARY OF LARB CREEK				
	Period of Diversion:	JANUARY 1 TO DECEMBER 31				
	Diversion Means:	LIVESTOCK DIRECT FROM SOURCE				
37		NWSE	18	27N	34E	VALLEY
	Source Name:	UNNAMED TRIBUTARY OF LARB CREEK				
	Period of Diversion:	JANUARY 1 TO DECEMBER 31				
	Diversion Means:	LIVESTOCK DIRECT FROM SOURCE				
38		SWSE	18	27N	34E	VALLEY
	Source Name:	UNNAMED TRIBUTARY OF LARB CREEK				
	Period of Diversion:	JANUARY 1 TO DECEMBER 31				
	Diversion Means:	LIVESTOCK DIRECT FROM SOURCE				

39		NENE	18	27N	34E	VALLEY	
	Source Name:	UNNAMED TRIBUTARY OF LARB CREEK					
	Period of Diversion:	JANUARY 1 TO DECEMBER 31					
	Diversion Means:	LIVESTOCK DIRECT FROM SOURCE					
40		SENE	18	27N	34E	VALLEY	
	Source Name:	UNNAMED TRIBUTARY OF LARB CREEK					
	Period of Diversion:	JANUARY 1 TO DECEMBER 31					
	Diversion Means:	LIVESTOCK DIRECT FROM SOURCE					
41		NESE	18	27N	34E	VALLEY	
	Source Name:	UNNAMED TRIBUTARY OF LARB CREEK					
	Period of Diversion:	JANUARY 1 TO DECEMBER 31					
	Diversion Means:	LIVESTOCK DIRECT FROM SOURCE					
42		SESE	18	27N	34E	VALLEY	
	Source Name:	UNNAMED TRIBUTARY OF LARB CREEK					
	Period of Diversion:	JANUARY 1 TO DECEMBER 31					
	Diversion Means:	LIVESTOCK DIRECT FROM SOURCE					
43		1		19	27N	34E	VALLEY
	*Source Name:	UNNAMED TRIBUTARY OF BLACK COULEE					
	Period of Diversion:	JANUARY 1 TO DECEMBER 31					
	Diversion Means:	LIVESTOCK DIRECT FROM SOURCE					
44		2		19	27N	34E	VALLEY
	*Source Name:	UNNAMED TRIBUTARY OF BLACK COULEE					
	Period of Diversion:	JANUARY 1 TO DECEMBER 31					
	Diversion Means:	LIVESTOCK DIRECT FROM SOURCE					
45		3		19	27N	34E	VALLEY
	*Source Name:	UNNAMED TRIBUTARY OF BLACK COULEE					
	Period of Diversion:	JANUARY 1 TO DECEMBER 31					
	Diversion Means:	LIVESTOCK DIRECT FROM SOURCE					
46		4		19	27N	34E	VALLEY
	*Source Name:	BLACK COULEE					
	Period of Diversion:	JANUARY 1 TO DECEMBER 31					
	Diversion Means:	LIVESTOCK DIRECT FROM SOURCE					
47		NENENW	19	27N	34E	VALLEY	
	Source Name:	UNNAMED TRIBUTARY OF LARB CREEK					
	Period of Diversion:	JANUARY 1 TO DECEMBER 31					
	Diversion Means:	LIVESTOCK DIRECT FROM SOURCE					
48		SENW	19	27N	34E	VALLEY	
	*Source Name:	UNNAMED TRIBUTARY OF BLACK COULEE					

	Period of Diversion:	JANUARY 1 TO DECEMBER 31				
	Diversion Means:	LIVESTOCK DIRECT FROM SOURCE				
49		NESW	19	27N	34E	VALLEY
	*Source Name:	UNNAMED TRIBUTARY OF BLACK COULEE				
	Period of Diversion:	JANUARY 1 TO DECEMBER 31				
	Diversion Means:	LIVESTOCK DIRECT FROM SOURCE				
50		SESW	19	27N	34E	VALLEY
	*Source Name:	BLACK COULEE				
	Period of Diversion:	JANUARY 1 TO DECEMBER 31				
	Diversion Means:	LIVESTOCK DIRECT FROM SOURCE				
51		NWNE	19	27N	34E	VALLEY
	Source Name:	UNNAMED TRIBUTARY OF LARB CREEK				
	Period of Diversion:	JANUARY 1 TO DECEMBER 31				
	Diversion Means:	LIVESTOCK DIRECT FROM SOURCE				
52		N2SWNE	19	27N	34E	VALLEY
	Source Name:	UNNAMED TRIBUTARY OF LARB CREEK				
	Period of Diversion:	JANUARY 1 TO DECEMBER 31				
	Diversion Means:	LIVESTOCK DIRECT FROM SOURCE				
53		NWSE	19	27N	34E	VALLEY
	*Source Name:	UNNAMED TRIBUTARY OF BLACK COULEE				
	Period of Diversion:	JANUARY 1 TO DECEMBER 31				
	Diversion Means:	LIVESTOCK DIRECT FROM SOURCE				
54		SWSE	19	27N	34E	VALLEY
	*Source Name:	BLACK COULEE				
	Period of Diversion:	JANUARY 1 TO DECEMBER 31				
	Diversion Means:	LIVESTOCK DIRECT FROM SOURCE				
55		NENE	19	27N	34E	VALLEY
	Source Name:	UNNAMED TRIBUTARY OF LARB CREEK				
	Period of Diversion:	JANUARY 1 TO DECEMBER 31				
	Diversion Means:	LIVESTOCK DIRECT FROM SOURCE				
56		SENE	19	27N	34E	VALLEY
	Source Name:	UNNAMED TRIBUTARY OF LARB CREEK				
	Period of Diversion:	JANUARY 1 TO DECEMBER 31				
	Diversion Means:	LIVESTOCK DIRECT FROM SOURCE				
57		NESE	19	27N	34E	VALLEY
	*Source Name:	UNNAMED TRIBUTARY OF BLACK COULEE				
	Period of Diversion:	JANUARY 1 TO DECEMBER 31				
	Diversion Means:	LIVESTOCK DIRECT FROM SOURCE				

58	SESE	19	27N	34E	VALLEY
*Source Name:	BLACK COULEE				
Period of Diversion:	JANUARY 1 TO DECEMBER 31				
Diversion Means:	LIVESTOCK DIRECT FROM SOURCE				
59	NWNW	20	27N	34E	VALLEY
Source Name:	UNNAMED TRIBUTARY OF LARB CREEK				
Period of Diversion:	JANUARY 1 TO DECEMBER 31				
Diversion Means:	LIVESTOCK DIRECT FROM SOURCE				
60	NENW	20	27N	34E	VALLEY
Source Name:	UNNAMED TRIBUTARY OF LARB CREEK				
Period of Diversion:	JANUARY 1 TO DECEMBER 31				
Diversion Means:	LIVESTOCK DIRECT FROM SOURCE				
61	NWNE	20	27N	34E	VALLEY
*Source Name:	UNNAMED TRIBUTARY OF BLACK COULEE				
Period of Diversion:	JANUARY 1 TO DECEMBER 31				
Diversion Means:	LIVESTOCK DIRECT FROM SOURCE				
62	NWSW	20	27N	34E	VALLEY
Source Name:	UNNAMED TRIBUTARY OF LARB CREEK				
Period of Diversion:	JANUARY 1 TO DECEMBER 31				
Diversion Means:	LIVESTOCK DIRECT FROM SOURCE				
63	NWSE	20	27N	34E	VALLEY
Source Name:	UNNAMED TRIBUTARY OF LARB CREEK				
Period of Diversion:	JANUARY 1 TO DECEMBER 31				
Diversion Means:	LIVESTOCK DIRECT FROM SOURCE				
64	SWSW	20	27N	34E	VALLEY
*Source Name:	BLACK COULEE				
Period of Diversion:	JANUARY 1 TO DECEMBER 31				
Diversion Means:	LIVESTOCK DIRECT FROM SOURCE				
65	SESW	20	27N	34E	VALLEY
*Source Name:	BLACK COULEE				
Period of Diversion:	JANUARY 1 TO DECEMBER 31				
Diversion Means:	LIVESTOCK DIRECT FROM SOURCE				
66	SWSE	20	27N	34E	VALLEY
*Source Name:	BLACK COULEE				
Period of Diversion:	JANUARY 1 TO DECEMBER 31				
Diversion Means:	LIVESTOCK DIRECT FROM SOURCE				
67	SESE	20	27N	34E	VALLEY
*Source Name:	BLACK COULEE				

Period of Diversion: JANUARY 1 TO DECEMBER 31

Diversion Means: LIVESTOCK DIRECT FROM SOURCE

68 SWNENW 19 27N 34E VALLEY

***Source Name:** UNNAMED TRIBUTARY OF BLACK COULEE

Period of Diversion: JANUARY 1 TO DECEMBER 31

Diversion Means: LIVESTOCK DIRECT FROM SOURCE

69 SWSWNE 19 27N 34E VALLEY

***Source Name:** UNNAMED TRIBUTARY OF BLACK COULEE

Period of Diversion: JANUARY 1 TO DECEMBER 31

Diversion Means: LIVESTOCK DIRECT FROM SOURCE

Period of Use: JANUARY 1 TO DECEMBER 31

***Place of Use:**

<u>ID</u>	<u>Acres</u>	<u>Govt Lot</u>	<u>Qtr</u>	<u>Sec</u>	<u>Twp</u>	<u>Rge</u>	<u>County</u>
1			NWNW	16	27N	34E	VALLEY
2			NWNW	9	27N	34E	VALLEY
3			NENW	9	27N	34E	VALLEY
4			SWNW	9	27N	34E	VALLEY
5			SEnw	9	27N	34E	VALLEY
6			NWSW	9	27N	34E	VALLEY
7			NESW	9	27N	34E	VALLEY
8			SWSW	9	27N	34E	VALLEY
9			NWSESW	9	27N	34E	VALLEY
10			SWSESW	9	27N	34E	VALLEY
11			NWSE	9	27N	34E	VALLEY
12			NESE	9	27N	34E	VALLEY
13			SESE	9	27N	34E	VALLEY
14			SWSE	9	27N	34E	VALLEY
15			NWNW	17	27N	34E	VALLEY
16			SWNW	17	27N	34E	VALLEY
17			NWSW	17	27N	34E	VALLEY
18			SWSW	17	27N	34E	VALLEY
19			NENW	17	27N	34E	VALLEY
20			SEnw	17	27N	34E	VALLEY
21			NESW	17	27N	34E	VALLEY
22			SESW	17	27N	34E	VALLEY
23			NWNE	17	27N	34E	VALLEY
24			NWSE	17	27N	34E	VALLEY
25			SWSE	17	27N	34E	VALLEY
26			NESE	17	27N	34E	VALLEY
27		1		18	27N	34E	VALLEY
28		2		18	27N	34E	VALLEY
29		3		18	27N	34E	VALLEY
30		4		18	27N	34E	VALLEY
31			NENW	18	27N	34E	VALLEY

32		SENW	18	27N	34E	VALLEY
33		NESW	18	27N	34E	VALLEY
34		SESW	18	27N	34E	VALLEY
35		NWNE	18	27N	34E	VALLEY
36		SWNE	18	27N	34E	VALLEY
37		NWSE	18	27N	34E	VALLEY
38		SWSE	18	27N	34E	VALLEY
39		NENE	18	27N	34E	VALLEY
40		SENE	18	27N	34E	VALLEY
41		NESE	18	27N	34E	VALLEY
42		SESE	18	27N	34E	VALLEY
43	1		19	27N	34E	VALLEY
44	2		19	27N	34E	VALLEY
45	3		19	27N	34E	VALLEY
46	4		19	27N	34E	VALLEY
47		NENENW	19	27N	34E	VALLEY
48		SENW	19	27N	34E	VALLEY
49		NESW	19	27N	34E	VALLEY
50		SESW	19	27N	34E	VALLEY
51		NWNE	19	27N	34E	VALLEY
52		N2SWNE	19	27N	34E	VALLEY
53		NWSE	19	27N	34E	VALLEY
54		SWSE	19	27N	34E	VALLEY
55		NENE	19	27N	34E	VALLEY
56		SENE	19	27N	34E	VALLEY
57		NESE	19	27N	34E	VALLEY
58		SESE	19	27N	34E	VALLEY
59		NWNW	20	27N	34E	VALLEY
60		NENW	20	27N	34E	VALLEY
61		NWNE	20	27N	34E	VALLEY
62		NWSW	20	27N	34E	VALLEY
63		NWSE	20	27N	34E	VALLEY
64		SWSW	20	27N	34E	VALLEY
65		SESW	20	27N	34E	VALLEY
66		SWSE	20	27N	34E	VALLEY
67		SESE	20	27N	34E	VALLEY
68		SWNENW	19	27N	34E	VALLEY
69		SWSWNE	19	27N	34E	VALLEY

ALL OR A PART OF THE PLACE OF USE CONSISTS OF FEDERAL PUBLIC LANDS. THE WATER RIGHT USED ON THE PUBLIC LANDS IS APPURTENANT TO THE FOLLOWING PRIVATE LANDS: NE SEC 09, T27N R34E. SEE THE CLAIM FILE FOR THE COMPLETE LEGAL LAND DESCRIPTION OF THE PRIVATE LAND TO WHICH THIS WATER RIGHT IS APPURTENANT.

Remarks:

THE FOLLOWING ISSUES WERE IDENTIFIED BY THE DNRC DURING ITS EXAMINATION OF THIS WATER RIGHT CLAIM.

AT LEAST PART OF CLAIM 40M 30123593 APPEARS TO DUPLICATE CLAIM 40M 30123606.

AT LEAST PART OF CLAIM 40M 30123593 APPEARS TO DUPLICATE CLAIM 40M 30123627.

THIS CLAIM NUMBER WAS NOT INCLUDED IN THE BASIN 40M DECREE ISSUED 03/20/2009.

THE WATER RIGHTS LISTED FOLLOWING THIS STATEMENT WERE FILED BY DIFFERENT PARTIES WHO CLAIM OVERLAPPING PLACES OF USE. 40M 30123593 AND 40M 30142959.

THE OWNERSHIP OF THIS RIGHT MAY BE QUESTIONABLE. PART OF THE PLACE OF USE APPEARS TO BE ON STATE LAND.

A BETTER UNDERSTANDING OF YOUR CLAIMED WATER RIGHT CAN BE OBTAINED BY COMPARING YOUR RIGHT WITH OTHER CLAIMS IN THE BASIN. FOR EXAMPLE, COMPARE PRIORITY DATES, FLOW RATES, VOLUMES, OR ACRES IRRIGATED. ALSO, YOUR WATER RIGHT MAY BE SUBJECT TO WATER RIGHTS IN ADJOINING SUBBASINS OR BASINS AS WELL AS BEING SUBJECT TO OTHER RIGHTS ON YOUR SOURCE OF SUPPLY. FINALLY, YOUR WATER RIGHT MAY BE SUBJECT TO INDIAN RESERVED AND FEDERAL RESERVED WATER RIGHTS.

COMPLETE DETAILS REGARDING THE DNRC PREPARATION OF THIS INTERLOCUTORY DECREE AND RELATED MATERIALS CAN BE REVIEWED AT THE OFFICE LOCATIONS IDENTIFIED IN THE DOCUMENT ENTITLED "NOTICE OF ENTRY OF INTERLOCUTORY DECREE AND NOTICE OF AVAILABILITY."

SEE GENERAL FINDINGS OF FACT AND CONCLUSIONS OF LAW FOR FURTHER EXPLANATION OF YOUR CLAIMED WATER RIGHT. THESE FINDINGS CAN BE FOUND AS INDICATED IN THE DOCUMENT ENTITLED "NOTICE OF ENTRY OF INTERLOCUTORY DECREE AND NOTICE OF AVAILABILITY." IF YOU NEED OBJECTION FORMS, OR HAVE QUESTIONS ABOUT WATER COURT PROCEDURES OR CHANGES TO YOUR RIGHT, YOU CAN CONTACT THE WATER COURT BY CALLING 1-800-624-3270 (WITHIN MONTANA ONLY) OR 1-406-586-4364, OR BY WRITING TO P.O. BOX 1389, BOZEMAN, MT 59771-1389.

**INTERLOCUTORY DECREE
BEAVER CREEK, TRIBUTARY TO MILK RIVER
BASIN 40M
ABSTRACT OF WATER RIGHT CLAIM**

IMPORTANT NOTICE

THIS WATER RIGHT ABSTRACT MAY INCLUDE MODIFICATIONS OF THE WATER RIGHT AS CLAIMED OR AMENDED. MODIFICATIONS ARE AUTHORIZED BY THE MONTANA SUPREME COURT WATER RIGHT CLAIMS EXAMINATION RULES OR BY ORDER OF THE WATER COURT. OBJECTIONS MAY BE FILED ACCORDING TO PROCEDURES OUTLINED IN THE "NOTICE OF ENTRY OF INTERLOCUTORY DECREE AND NOTICE OF AVAILABILITY".

Water Right Number: 40M 30123606 STATEMENT OF CLAIM

Version: 1 -- ORIGINAL RIGHT

Status: ACTIVE

Owners: MAXINE KORMAN
PO BOX 162
HINSDALE, MT 59241

RONNIE D KORMAN
PO BOX 162
HINSDALE, MT 59241

Priority Date: DECEMBER 31, 1893

Type of Historical Right: USE

Purpose (Use): STOCK

***Flow Rate:** A SPECIFIC FLOW RATE HAS NOT BEEN DECREED BECAUSE THIS USE CONSISTS OF STOCK DRINKING DIRECTLY FROM THE SOURCE, OR FROM A DITCH SYSTEM. THE FLOW RATE IS LIMITED TO THE MINIMUM AMOUNT HISTORICALLY NECESSARY TO SUSTAIN THIS PURPOSE.

***Volume:** THIS RIGHT INCLUDES THE AMOUNT OF WATER CONSUMPTIVELY USED FOR STOCKWATERING PURPOSES AT THE RATE OF 30 GALLONS PER DAY PER ANIMAL UNIT. ANIMAL UNITS SHALL BE BASED ON REASONABLE CARRYING CAPACITY AND HISTORICAL USE OF THE AREA SERVICED BY THIS WATER SOURCE.

***Source Name:** GRANT COULEE

Source Type: SURFACE WATER

***Source Name:** LARB CREEK

Source Type: SURFACE WATER

***Source Name:** UNNAMED TRIBUTARY OF GRANT COULEE

Source Type: SURFACE WATER

***Source Name:** UNNAMED TRIBUTARY OF HAMMOND COULEE

Source Type: SURFACE WATER

***Source Name:** UNNAMED TRIBUTARY OF LARB CREEK

Source Type: SURFACE WATER

THE SOURCE INCLUDES UNNAMED TRIBUTARIES OF LARB CREEK AND GRANT COULEE.

***Point of Diversion and Means of Diversion:**

<u>ID</u>	<u>Govt Lot</u>	<u>Qtr</u>	<u>Sec</u>	<u>Twp</u>	<u>Rge</u>	<u>County</u>
1		NESE	9	27N	34E	VALLEY
Source Name:	UNNAMED TRIBUTARY OF LARB CREEK					
Period of Diversion:	JANUARY 1 TO DECEMBER 31					
Diversion Means:	LIVESTOCK DIRECT FROM SOURCE					
2		NWSE	9	27N	34E	VALLEY
Source Name:	UNNAMED TRIBUTARY OF LARB CREEK					
Period of Diversion:	JANUARY 1 TO DECEMBER 31					
Diversion Means:	LIVESTOCK DIRECT FROM SOURCE					
3		SESE	9	27N	34E	VALLEY
Source Name:	UNNAMED TRIBUTARY OF LARB CREEK					
Period of Diversion:	JANUARY 1 TO DECEMBER 31					
Diversion Means:	LIVESTOCK DIRECT FROM SOURCE					
4		SWSE	9	27N	34E	VALLEY
Source Name:	UNNAMED TRIBUTARY OF LARB CREEK					
Period of Diversion:	JANUARY 1 TO DECEMBER 31					
Diversion Means:	LIVESTOCK DIRECT FROM SOURCE					
5		NENSW	9	27N	34E	VALLEY
Source Name:	UNNAMED TRIBUTARY OF LARB CREEK					
Period of Diversion:	JANUARY 1 TO DECEMBER 31					
Diversion Means:	LIVESTOCK DIRECT FROM SOURCE					
6		SESW	9	27N	34E	VALLEY
Source Name:	UNNAMED TRIBUTARY OF LARB CREEK					
Period of Diversion:	JANUARY 1 TO DECEMBER 31					
Diversion Means:	LIVESTOCK DIRECT FROM SOURCE					
7		NESE	10	27N	34E	VALLEY
Source Name:	UNNAMED TRIBUTARY OF LARB CREEK					
Period of Diversion:	JANUARY 1 TO DECEMBER 31					
Diversion Means:	LIVESTOCK DIRECT FROM SOURCE					
8		SESE	10	27N	34E	VALLEY
Source Name:	UNNAMED TRIBUTARY OF LARB CREEK					
Period of Diversion:	JANUARY 1 TO DECEMBER 31					
Diversion Means:	LIVESTOCK DIRECT FROM SOURCE					
9		SWSE	10	27N	34E	VALLEY

	Source Name:	UNNAMED TRIBUTARY OF LARB CREEK				
	Period of Diversion:	JANUARY 1 TO DECEMBER 31				
	Diversion Means:	LIVESTOCK DIRECT FROM SOURCE				
10		NWSW	10	27N	34E	VALLEY
	Source Name:	UNNAMED TRIBUTARY OF LARB CREEK				
	Period of Diversion:	JANUARY 1 TO DECEMBER 31				
	Diversion Means:	LIVESTOCK DIRECT FROM SOURCE				
11		SESW	10	27N	34E	VALLEY
	*Source Name:	LARB CREEK				
	Period of Diversion:	JANUARY 1 TO DECEMBER 31				
	Diversion Means:	LIVESTOCK DIRECT FROM SOURCE				
12		SWSW	10	27N	34E	VALLEY
	Source Name:	UNNAMED TRIBUTARY OF LARB CREEK				
	Period of Diversion:	JANUARY 1 TO DECEMBER 31				
	Diversion Means:	LIVESTOCK DIRECT FROM SOURCE				
13		SWNE	11	27N	34E	VALLEY
	Source Name:	UNNAMED TRIBUTARY OF LARB CREEK				
	Period of Diversion:	JANUARY 1 TO DECEMBER 31				
	Diversion Means:	LIVESTOCK DIRECT FROM SOURCE				
14		NWSE	11	27N	34E	VALLEY
	Source Name:	UNNAMED TRIBUTARY OF LARB CREEK				
	Period of Diversion:	JANUARY 1 TO DECEMBER 31				
	Diversion Means:	LIVESTOCK DIRECT FROM SOURCE				
15		SESE	11	27N	34E	VALLEY
	*Source Name:	UNNAMED TRIBUTARY OF HAMMOND COULEE				
	Period of Diversion:	JANUARY 1 TO DECEMBER 31				
	Diversion Means:	LIVESTOCK DIRECT FROM SOURCE				
16		SWSE	11	27N	34E	VALLEY
	Source Name:	UNNAMED TRIBUTARY OF LARB CREEK				
	Period of Diversion:	JANUARY 1 TO DECEMBER 31				
	Diversion Means:	LIVESTOCK DIRECT FROM SOURCE				
17		NESW	11	27N	34E	VALLEY
	Source Name:	UNNAMED TRIBUTARY OF LARB CREEK				
	Period of Diversion:	JANUARY 1 TO DECEMBER 31				
	Diversion Means:	LIVESTOCK DIRECT FROM SOURCE				
18		NWSW	11	27N	34E	VALLEY
	Source Name:	UNNAMED TRIBUTARY OF LARB CREEK				
	Period of Diversion:	JANUARY 1 TO DECEMBER 31				

	Diversion Means:	LIVESTOCK DIRECT FROM SOURCE				
19		SESW	11	27N	34E	VALLEY
	Source Name:	UNNAMED TRIBUTARY OF LARB CREEK				
	Period of Diversion:	JANUARY 1 TO DECEMBER 31				
	Diversion Means:	LIVESTOCK DIRECT FROM SOURCE				
20		SWSW	11	27N	34E	VALLEY
	Source Name:	UNNAMED TRIBUTARY OF LARB CREEK				
	Period of Diversion:	JANUARY 1 TO DECEMBER 31				
	Diversion Means:	LIVESTOCK DIRECT FROM SOURCE				
21		NWNW	13	27N	34E	VALLEY
	*Source Name:	UNNAMED TRIBUTARY OF HAMMOND COULEE				
	Period of Diversion:	JANUARY 1 TO DECEMBER 31				
	Diversion Means:	LIVESTOCK DIRECT FROM SOURCE				
22		SENW	13	27N	34E	VALLEY
	*Source Name:	UNNAMED TRIBUTARY OF HAMMOND COULEE				
	Period of Diversion:	JANUARY 1 TO DECEMBER 31				
	Diversion Means:	LIVESTOCK DIRECT FROM SOURCE				
23		SWNW	13	27N	34E	VALLEY
	*Source Name:	UNNAMED TRIBUTARY OF HAMMOND COULEE				
	Period of Diversion:	JANUARY 1 TO DECEMBER 31				
	Diversion Means:	LIVESTOCK DIRECT FROM SOURCE				
24		NWSE	13	27N	34E	VALLEY
	*Source Name:	UNNAMED TRIBUTARY OF HAMMOND COULEE				
	Period of Diversion:	JANUARY 1 TO DECEMBER 31				
	Diversion Means:	LIVESTOCK DIRECT FROM SOURCE				
25		SESE	13	27N	34E	VALLEY
	*Source Name:	UNNAMED TRIBUTARY OF HAMMOND COULEE				
	Period of Diversion:	JANUARY 1 TO DECEMBER 31				
	Diversion Means:	LIVESTOCK DIRECT FROM SOURCE				
26		NESW	13	27N	34E	VALLEY
	*Source Name:	UNNAMED TRIBUTARY OF HAMMOND COULEE				
	Period of Diversion:	JANUARY 1 TO DECEMBER 31				
	Diversion Means:	LIVESTOCK DIRECT FROM SOURCE				
27		SESW	13	27N	34E	VALLEY
	*Source Name:	UNNAMED TRIBUTARY OF GRANT COULEE				
	Period of Diversion:	JANUARY 1 TO DECEMBER 31				
	Diversion Means:	LIVESTOCK DIRECT FROM SOURCE				
28		SWSW	13	27N	34E	VALLEY

	*Source Name:	UNNAMED TRIBUTARY OF GRANT COULEE				
	Period of Diversion:	JANUARY 1 TO DECEMBER 31				
	Diversion Means:	LIVESTOCK DIRECT FROM SOURCE				
29			NENE	14	27N	34E VALLEY
	Source Name:	UNNAMED TRIBUTARY OF LARB CREEK				
	Period of Diversion:	JANUARY 1 TO DECEMBER 31				
	Diversion Means:	LIVESTOCK DIRECT FROM SOURCE				
30			NWNE	14	27N	34E VALLEY
	Source Name:	UNNAMED TRIBUTARY OF LARB CREEK				
	Period of Diversion:	JANUARY 1 TO DECEMBER 31				
	Diversion Means:	LIVESTOCK DIRECT FROM SOURCE				
31			SENE	14	27N	34E VALLEY
	Source Name:	UNNAMED TRIBUTARY OF LARB CREEK				
	Period of Diversion:	JANUARY 1 TO DECEMBER 31				
	Diversion Means:	LIVESTOCK DIRECT FROM SOURCE				
32			SWNE	14	27N	34E VALLEY
	Source Name:	UNNAMED TRIBUTARY OF LARB CREEK				
	Period of Diversion:	JANUARY 1 TO DECEMBER 31				
	Diversion Means:	LIVESTOCK DIRECT FROM SOURCE				
33			NENW	14	27N	34E VALLEY
	Source Name:	UNNAMED TRIBUTARY OF LARB CREEK				
	Period of Diversion:	JANUARY 1 TO DECEMBER 31				
	Diversion Means:	LIVESTOCK DIRECT FROM SOURCE				
34			NWNW	14	27N	34E VALLEY
	Source Name:	UNNAMED TRIBUTARY OF LARB CREEK				
	Period of Diversion:	JANUARY 1 TO DECEMBER 31				
	Diversion Means:	LIVESTOCK DIRECT FROM SOURCE				
35			SENW	14	27N	34E VALLEY
	Source Name:	UNNAMED TRIBUTARY OF LARB CREEK				
	Period of Diversion:	JANUARY 1 TO DECEMBER 31				
	Diversion Means:	LIVESTOCK DIRECT FROM SOURCE				
36			SWNW	14	27N	34E VALLEY
	Source Name:	UNNAMED TRIBUTARY OF LARB CREEK				
	Period of Diversion:	JANUARY 1 TO DECEMBER 31				
	Diversion Means:	LIVESTOCK DIRECT FROM SOURCE				
37			NESE	14	27N	34E VALLEY
	Source Name:	UNNAMED TRIBUTARY OF LARB CREEK				
	Period of Diversion:	JANUARY 1 TO DECEMBER 31				

38	Diversion Means:	LIVESTOCK DIRECT FROM SOURCE				
		NWSE	14	27N	34E	VALLEY
	Source Name:	UNNAMED TRIBUTARY OF LARB CREEK				
	Period of Diversion:	JANUARY 1 TO DECEMBER 31				
39	Diversion Means:	LIVESTOCK DIRECT FROM SOURCE				
		SESE	14	27N	34E	VALLEY
	Source Name:	UNNAMED TRIBUTARY OF LARB CREEK				
	Period of Diversion:	JANUARY 1 TO DECEMBER 31				
40	Diversion Means:	LIVESTOCK DIRECT FROM SOURCE				
		SWSE	14	27N	34E	VALLEY
	Source Name:	UNNAMED TRIBUTARY OF LARB CREEK				
	Period of Diversion:	JANUARY 1 TO DECEMBER 31				
41	Diversion Means:	LIVESTOCK DIRECT FROM SOURCE				
		NESW	14	27N	34E	VALLEY
	Source Name:	UNNAMED TRIBUTARY OF LARB CREEK				
	Period of Diversion:	JANUARY 1 TO DECEMBER 31				
42	Diversion Means:	LIVESTOCK DIRECT FROM SOURCE				
		NWSW	14	27N	34E	VALLEY
	Source Name:	UNNAMED TRIBUTARY OF LARB CREEK				
	Period of Diversion:	JANUARY 1 TO DECEMBER 31				
43	Diversion Means:	LIVESTOCK DIRECT FROM SOURCE				
		SESW	14	27N	34E	VALLEY
	*Source Name:	UNNAMED TRIBUTARY OF GRANT COULEE				
	Period of Diversion:	JANUARY 1 TO DECEMBER 31				
44	Diversion Means:	LIVESTOCK DIRECT FROM SOURCE				
		SWSW	14	27N	34E	VALLEY
	*Source Name:	UNNAMED TRIBUTARY OF GRANT COULEE				
	Period of Diversion:	JANUARY 1 TO DECEMBER 31				
45	Diversion Means:	LIVESTOCK DIRECT FROM SOURCE				
		NENE	15	27N	34E	VALLEY
	Source Name:	UNNAMED TRIBUTARY OF LARB CREEK				
	Period of Diversion:	JANUARY 1 TO DECEMBER 31				
46	Diversion Means:	LIVESTOCK DIRECT FROM SOURCE				
		NWNE	15	27N	34E	VALLEY
	Source Name:	UNNAMED TRIBUTARY OF LARB CREEK				
	Period of Diversion:	JANUARY 1 TO DECEMBER 31				
47	Diversion Means:	LIVESTOCK DIRECT FROM SOURCE				
		SENE	15	27N	34E	VALLEY

	Source Name:	UNNAMED TRIBUTARY OF LARB CREEK				
	Period of Diversion:	JANUARY 1 TO DECEMBER 31				
	Diversion Means:	LIVESTOCK DIRECT FROM SOURCE				
48		SWNE	15	27N	34E	VALLEY
	*Source Name:	UNNAMED TRIBUTARY OF GRANT COULEE				
	Period of Diversion:	JANUARY 1 TO DECEMBER 31				
	Diversion Means:	LIVESTOCK DIRECT FROM SOURCE				
49		NENW	15	27N	34E	VALLEY
	*Source Name:	LARB CREEK				
	Period of Diversion:	JANUARY 1 TO DECEMBER 31				
	Diversion Means:	LIVESTOCK DIRECT FROM SOURCE				
50		NWNW	15	27N	34E	VALLEY
	Source Name:	UNNAMED TRIBUTARY OF LARB CREEK				
	Period of Diversion:	JANUARY 1 TO DECEMBER 31				
	Diversion Means:	LIVESTOCK DIRECT FROM SOURCE				
51		SENW	15	27N	34E	VALLEY
	*Source Name:	GRANT COULEE				
	Period of Diversion:	JANUARY 1 TO DECEMBER 31				
	Diversion Means:	LIVESTOCK DIRECT FROM SOURCE				
52		SWNW	15	27N	34E	VALLEY
	Source Name:	UNNAMED TRIBUTARY OF LARB CREEK				
	Period of Diversion:	JANUARY 1 TO DECEMBER 31				
	Diversion Means:	LIVESTOCK DIRECT FROM SOURCE				
53		NESE	15	27N	34E	VALLEY
	*Source Name:	UNNAMED TRIBUTARY OF GRANT COULEE				
	Period of Diversion:	JANUARY 1 TO DECEMBER 31				
	Diversion Means:	LIVESTOCK DIRECT FROM SOURCE				
54		NWSE	15	27N	34E	VALLEY
	*Source Name:	GRANT COULEE				
	Period of Diversion:	JANUARY 1 TO DECEMBER 31				
	Diversion Means:	LIVESTOCK DIRECT FROM SOURCE				
55		SESE	15	27N	34E	VALLEY
	*Source Name:	UNNAMED TRIBUTARY OF GRANT COULEE				
	Period of Diversion:	JANUARY 1 TO DECEMBER 31				
	Diversion Means:	LIVESTOCK DIRECT FROM SOURCE				
56		SWSE	15	27N	34E	VALLEY
	*Source Name:	GRANT COULEE				
	Period of Diversion:	JANUARY 1 TO DECEMBER 31				

57	Diversion Means:	LIVESTOCK DIRECT FROM SOURCE				
		NESW	15	27N	34E	VALLEY
	*Source Name:	GRANT COULEE				
	Period of Diversion:	JANUARY 1 TO DECEMBER 31				
58	Diversion Means:	LIVESTOCK DIRECT FROM SOURCE				
		NWSW	15	27N	34E	VALLEY
	Source Name:	UNNAMED TRIBUTARY OF LARB CREEK				
	Period of Diversion:	JANUARY 1 TO DECEMBER 31				
59	Diversion Means:	LIVESTOCK DIRECT FROM SOURCE				
		SESW	15	27N	34E	VALLEY
	*Source Name:	GRANT COULEE				
	Period of Diversion:	JANUARY 1 TO DECEMBER 31				
60	Diversion Means:	LIVESTOCK DIRECT FROM SOURCE				
		SWSW	15	27N	34E	VALLEY
	*Source Name:	LARB CREEK				
	Period of Diversion:	JANUARY 1 TO DECEMBER 31				
61	Diversion Means:	LIVESTOCK DIRECT FROM SOURCE				
		NENE	16	27N	34E	VALLEY
	Source Name:	UNNAMED TRIBUTARY OF LARB CREEK				
	Period of Diversion:	JANUARY 1 TO DECEMBER 31				
62	Diversion Means:	LIVESTOCK DIRECT FROM SOURCE				
		NWNE	16	27N	34E	VALLEY
	Source Name:	UNNAMED TRIBUTARY OF LARB CREEK				
	Period of Diversion:	JANUARY 1 TO DECEMBER 31				
63	Diversion Means:	LIVESTOCK DIRECT FROM SOURCE				
		SENE	16	27N	34E	VALLEY
	Source Name:	UNNAMED TRIBUTARY OF LARB CREEK				
	Period of Diversion:	JANUARY 1 TO DECEMBER 31				
64	Diversion Means:	LIVESTOCK DIRECT FROM SOURCE				
		SWNE	16	27N	34E	VALLEY
	Source Name:	UNNAMED TRIBUTARY OF LARB CREEK				
	Period of Diversion:	JANUARY 1 TO DECEMBER 31				
65	Diversion Means:	LIVESTOCK DIRECT FROM SOURCE				
		NENW	16	27N	34E	VALLEY
	Source Name:	UNNAMED TRIBUTARY OF LARB CREEK				
	Period of Diversion:	JANUARY 1 TO DECEMBER 31				
66	Diversion Means:	LIVESTOCK DIRECT FROM SOURCE				
		SENWNW	16	27N	34E	VALLEY

	Source Name:	UNNAMED TRIBUTARY OF LARB CREEK				
	Period of Diversion:	JANUARY 1 TO DECEMBER 31				
	Diversion Means:	LIVESTOCK DIRECT FROM SOURCE				
67		SENW	16	27N	34E	VALLEY
	Source Name:	UNNAMED TRIBUTARY OF LARB CREEK				
	Period of Diversion:	JANUARY 1 TO DECEMBER 31				
	Diversion Means:	LIVESTOCK DIRECT FROM SOURCE				
68		NESE	16	27N	34E	VALLEY
	Source Name:	UNNAMED TRIBUTARY OF LARB CREEK				
	Period of Diversion:	JANUARY 1 TO DECEMBER 31				
	Diversion Means:	LIVESTOCK DIRECT FROM SOURCE				
69		SESE	16	27N	34E	VALLEY
	Source Name:	UNNAMED TRIBUTARY OF LARB CREEK				
	Period of Diversion:	JANUARY 1 TO DECEMBER 31				
	Diversion Means:	LIVESTOCK DIRECT FROM SOURCE				
70		SWSE	16	27N	34E	VALLEY
	Source Name:	UNNAMED TRIBUTARY OF LARB CREEK				
	Period of Diversion:	JANUARY 1 TO DECEMBER 31				
	Diversion Means:	LIVESTOCK DIRECT FROM SOURCE				
71		NWSW	16	27N	34E	VALLEY
	Source Name:	UNNAMED TRIBUTARY OF LARB CREEK				
	Period of Diversion:	JANUARY 1 TO DECEMBER 31				
	Diversion Means:	LIVESTOCK DIRECT FROM SOURCE				
72		SESW	16	27N	34E	VALLEY
	Source Name:	UNNAMED TRIBUTARY OF LARB CREEK				
	Period of Diversion:	JANUARY 1 TO DECEMBER 31				
	Diversion Means:	LIVESTOCK DIRECT FROM SOURCE				
73		SWSW	16	27N	34E	VALLEY
	Source Name:	UNNAMED TRIBUTARY OF LARB CREEK				
	Period of Diversion:	JANUARY 1 TO DECEMBER 31				
	Diversion Means:	LIVESTOCK DIRECT FROM SOURCE				
74		NENE	21	27N	34E	VALLEY
	*Source Name:	LARB CREEK				
	Period of Diversion:	JANUARY 1 TO DECEMBER 31				
	Diversion Means:	LIVESTOCK DIRECT FROM SOURCE				
75		NWNE	21	27N	34E	VALLEY
	Source Name:	UNNAMED TRIBUTARY OF LARB CREEK				
	Period of Diversion:	JANUARY 1 TO DECEMBER 31				

76	Diversion Means:	LIVESTOCK DIRECT FROM SOURCE				
		SENE	21	27N	34E	VALLEY
	*Source Name:	LARB CREEK				
	Period of Diversion:	JANUARY 1 TO DECEMBER 31				
	Diversion Means:	LIVESTOCK DIRECT FROM SOURCE				
77		SWNE	21	27N	34E	VALLEY
	Source Name:	UNNAMED TRIBUTARY OF LARB CREEK				
	Period of Diversion:	JANUARY 1 TO DECEMBER 31				
	Diversion Means:	LIVESTOCK DIRECT FROM SOURCE				
78		SENW	21	27N	34E	VALLEY
	Source Name:	UNNAMED TRIBUTARY OF LARB CREEK				
	Period of Diversion:	JANUARY 1 TO DECEMBER 31				
	Diversion Means:	LIVESTOCK DIRECT FROM SOURCE				
79		SWNW	21	27N	34E	VALLEY
	Source Name:	UNNAMED TRIBUTARY OF LARB CREEK				
	Period of Diversion:	JANUARY 1 TO DECEMBER 31				
	Diversion Means:	LIVESTOCK DIRECT FROM SOURCE				
80		NENE	22	27N	34E	VALLEY
	*Source Name:	GRANT COULEE				
	Period of Diversion:	JANUARY 1 TO DECEMBER 31				
	Diversion Means:	LIVESTOCK DIRECT FROM SOURCE				
81		NWNE	22	27N	34E	VALLEY
	*Source Name:	GRANT COULEE				
	Period of Diversion:	JANUARY 1 TO DECEMBER 31				
	Diversion Means:	LIVESTOCK DIRECT FROM SOURCE				
82		SENE	22	27N	34E	VALLEY
	*Source Name:	GRANT COULEE				
	Period of Diversion:	JANUARY 1 TO DECEMBER 31				
	Diversion Means:	LIVESTOCK DIRECT FROM SOURCE				
83		SWNE	22	27N	34E	VALLEY
	*Source Name:	UNNAMED TRIBUTARY OF GRANT COULEE				
	Period of Diversion:	JANUARY 1 TO DECEMBER 31				
	Diversion Means:	LIVESTOCK DIRECT FROM SOURCE				
84		NENW	22	27N	34E	VALLEY
	Source Name:	UNNAMED TRIBUTARY OF LARB CREEK				
	Period of Diversion:	JANUARY 1 TO DECEMBER 31				
	Diversion Means:	LIVESTOCK DIRECT FROM SOURCE				
85		NWNW	22	27N	34E	VALLEY

	Source Name:	UNNAMED TRIBUTARY OF LARB CREEK				
	Period of Diversion:	JANUARY 1 TO DECEMBER 31				
	Diversion Means:	LIVESTOCK DIRECT FROM SOURCE				
86		SENW	22	27N	34E	VALLEY
	Source Name:	UNNAMED TRIBUTARY OF LARB CREEK				
	Period of Diversion:	JANUARY 1 TO DECEMBER 31				
	Diversion Means:	LIVESTOCK DIRECT FROM SOURCE				
87		NESE	22	27N	34E	VALLEY
	*Source Name:	UNNAMED TRIBUTARY OF GRANT COULEE				
	Period of Diversion:	JANUARY 1 TO DECEMBER 31				
	Diversion Means:	LIVESTOCK DIRECT FROM SOURCE				
88		NWSE	22	27N	34E	VALLEY
	*Source Name:	GRANT COULEE				
	Period of Diversion:	JANUARY 1 TO DECEMBER 31				
	Diversion Means:	LIVESTOCK DIRECT FROM SOURCE				
89		SESE	22	27N	34E	VALLEY
	*Source Name:	UNNAMED TRIBUTARY OF GRANT COULEE				
	Period of Diversion:	JANUARY 1 TO DECEMBER 31				
	Diversion Means:	LIVESTOCK DIRECT FROM SOURCE				
90		NENE	23	27N	34E	VALLEY
	*Source Name:	UNNAMED TRIBUTARY OF GRANT COULEE				
	Period of Diversion:	JANUARY 1 TO DECEMBER 31				
	Diversion Means:	LIVESTOCK DIRECT FROM SOURCE				
91		NWNE	23	27N	34E	VALLEY
	Source Name:	UNNAMED TRIBUTARY OF LARB CREEK				
	Period of Diversion:	JANUARY 1 TO DECEMBER 31				
	Diversion Means:	LIVESTOCK DIRECT FROM SOURCE				
92		SENE	23	27N	34E	VALLEY
	*Source Name:	UNNAMED TRIBUTARY OF GRANT COULEE				
	Period of Diversion:	JANUARY 1 TO DECEMBER 31				
	Diversion Means:	LIVESTOCK DIRECT FROM SOURCE				
93		NWNW	23	27N	34E	VALLEY
	*Source Name:	UNNAMED TRIBUTARY OF GRANT COULEE				
	Period of Diversion:	JANUARY 1 TO DECEMBER 31				
	Diversion Means:	LIVESTOCK DIRECT FROM SOURCE				
94		SENW	23	27N	34E	VALLEY
	*Source Name:	UNNAMED TRIBUTARY OF GRANT COULEE				
	Period of Diversion:	JANUARY 1 TO DECEMBER 31				

95	Diversion Means:	LIVESTOCK DIRECT FROM SOURCE				
		SWNW	23	27N	34E	VALLEY
	*Source Name:	GRANT COULEE				
	Period of Diversion:	JANUARY 1 TO DECEMBER 31				
96	Diversion Means:	LIVESTOCK DIRECT FROM SOURCE				
		NESE	23	27N	34E	VALLEY
	*Source Name:	UNNAMED TRIBUTARY OF GRANT COULEE				
	Period of Diversion:	JANUARY 1 TO DECEMBER 31				
97	Diversion Means:	LIVESTOCK DIRECT FROM SOURCE				
		NWSE	23	27N	34E	VALLEY
	*Source Name:	UNNAMED TRIBUTARY OF GRANT COULEE				
	Period of Diversion:	JANUARY 1 TO DECEMBER 31				
98	Diversion Means:	LIVESTOCK DIRECT FROM SOURCE				
		SESE	23	27N	34E	VALLEY
	*Source Name:	GRANT COULEE				
	Period of Diversion:	JANUARY 1 TO DECEMBER 31				
99	Diversion Means:	LIVESTOCK DIRECT FROM SOURCE				
		SWSE	23	27N	34E	VALLEY
	*Source Name:	UNNAMED TRIBUTARY OF GRANT COULEE				
	Period of Diversion:	JANUARY 1 TO DECEMBER 31				
100	Diversion Means:	LIVESTOCK DIRECT FROM SOURCE				
		NESW	23	27N	34E	VALLEY
	*Source Name:	GRANT COULEE				
	Period of Diversion:	JANUARY 1 TO DECEMBER 31				
101	Diversion Means:	LIVESTOCK DIRECT FROM SOURCE				
		NWSW	23	27N	34E	VALLEY
	*Source Name:	GRANT COULEE				
	Period of Diversion:	JANUARY 1 TO DECEMBER 31				
102	Diversion Means:	LIVESTOCK DIRECT FROM SOURCE				
		SESW	23	27N	34E	VALLEY
	*Source Name:	GRANT COULEE				
	Period of Diversion:	JANUARY 1 TO DECEMBER 31				
103	Diversion Means:	LIVESTOCK DIRECT FROM SOURCE				
		SWSW	23	27N	34E	VALLEY
	*Source Name:	UNNAMED TRIBUTARY OF GRANT COULEE				
	Period of Diversion:	JANUARY 1 TO DECEMBER 31				
104	Diversion Means:	LIVESTOCK DIRECT FROM SOURCE				
		NENE	24	27N	34E	VALLEY

	*Source Name:	UNNAMED TRIBUTARY OF GRANT COULEE				
	Period of Diversion:	JANUARY 1 TO DECEMBER 31				
	Diversion Means:	LIVESTOCK DIRECT FROM SOURCE				
105		NWNE	24	27N	34E	VALLEY
	*Source Name:	UNNAMED TRIBUTARY OF GRANT COULEE				
	Period of Diversion:	JANUARY 1 TO DECEMBER 31				
	Diversion Means:	LIVESTOCK DIRECT FROM SOURCE				
106		SENE	24	27N	34E	VALLEY
	*Source Name:	UNNAMED TRIBUTARY OF GRANT COULEE				
	Period of Diversion:	JANUARY 1 TO DECEMBER 31				
	Diversion Means:	LIVESTOCK DIRECT FROM SOURCE				
107		SWNE	24	27N	34E	VALLEY
	*Source Name:	UNNAMED TRIBUTARY OF GRANT COULEE				
	Period of Diversion:	JANUARY 1 TO DECEMBER 31				
	Diversion Means:	LIVESTOCK DIRECT FROM SOURCE				
108		NENW	24	27N	34E	VALLEY
	*Source Name:	UNNAMED TRIBUTARY OF GRANT COULEE				
	Period of Diversion:	JANUARY 1 TO DECEMBER 31				
	Diversion Means:	LIVESTOCK DIRECT FROM SOURCE				
109		NWNW	24	27N	34E	VALLEY
	*Source Name:	UNNAMED TRIBUTARY OF GRANT COULEE				
	Period of Diversion:	JANUARY 1 TO DECEMBER 31				
	Diversion Means:	LIVESTOCK DIRECT FROM SOURCE				
110		SENW	24	27N	34E	VALLEY
	*Source Name:	UNNAMED TRIBUTARY OF GRANT COULEE				
	Period of Diversion:	JANUARY 1 TO DECEMBER 31				
	Diversion Means:	LIVESTOCK DIRECT FROM SOURCE				
111		SWNW	24	27N	34E	VALLEY
	*Source Name:	UNNAMED TRIBUTARY OF GRANT COULEE				
	Period of Diversion:	JANUARY 1 TO DECEMBER 31				
	Diversion Means:	LIVESTOCK DIRECT FROM SOURCE				
112		NESE	24	27N	34E	VALLEY
	*Source Name:	UNNAMED TRIBUTARY OF GRANT COULEE				
	Period of Diversion:	JANUARY 1 TO DECEMBER 31				
	Diversion Means:	LIVESTOCK DIRECT FROM SOURCE				
113		NWSE	24	27N	34E	VALLEY
	*Source Name:	UNNAMED TRIBUTARY OF GRANT COULEE				
	Period of Diversion:	JANUARY 1 TO DECEMBER 31				

	Diversion Means:	LIVESTOCK DIRECT FROM SOURCE				
114		SESE	24	27N	34E	VALLEY
	*Source Name:	UNNAMED TRIBUTARY OF GRANT COULEE				
	Period of Diversion:	JANUARY 1 TO DECEMBER 31				
	Diversion Means:	LIVESTOCK DIRECT FROM SOURCE				
115		SWSE	24	27N	34E	VALLEY
	*Source Name:	UNNAMED TRIBUTARY OF GRANT COULEE				
	Period of Diversion:	JANUARY 1 TO DECEMBER 31				
	Diversion Means:	LIVESTOCK DIRECT FROM SOURCE				
116		NESW	24	27N	34E	VALLEY
	*Source Name:	UNNAMED TRIBUTARY OF GRANT COULEE				
	Period of Diversion:	JANUARY 1 TO DECEMBER 31				
	Diversion Means:	LIVESTOCK DIRECT FROM SOURCE				
117		NWSW	24	27N	34E	VALLEY
	*Source Name:	UNNAMED TRIBUTARY OF GRANT COULEE				
	Period of Diversion:	JANUARY 1 TO DECEMBER 31				
	Diversion Means:	LIVESTOCK DIRECT FROM SOURCE				
118		SESW	24	27N	34E	VALLEY
	*Source Name:	UNNAMED TRIBUTARY OF GRANT COULEE				
	Period of Diversion:	JANUARY 1 TO DECEMBER 31				
	Diversion Means:	LIVESTOCK DIRECT FROM SOURCE				
119		SWSW	24	27N	34E	VALLEY
	*Source Name:	UNNAMED TRIBUTARY OF GRANT COULEE				
	Period of Diversion:	JANUARY 1 TO DECEMBER 31				
	Diversion Means:	LIVESTOCK DIRECT FROM SOURCE				
120		SESW	19	27N	35E	VALLEY
	*Source Name:	UNNAMED TRIBUTARY OF GRANT COULEE				
	Period of Diversion:	JANUARY 1 TO DECEMBER 31				
	Diversion Means:	LIVESTOCK DIRECT FROM SOURCE				
121		2	19	27N	35E	VALLEY
	*Source Name:	UNNAMED TRIBUTARY OF GRANT COULEE				
	Period of Diversion:	JANUARY 1 TO DECEMBER 31				
	Diversion Means:	LIVESTOCK DIRECT FROM SOURCE				
122		3	19	27N	35E	VALLEY
	*Source Name:	UNNAMED TRIBUTARY OF GRANT COULEE				
	Period of Diversion:	JANUARY 1 TO DECEMBER 31				
	Diversion Means:	LIVESTOCK DIRECT FROM SOURCE				
123		4	19	27N	35E	VALLEY

***Source Name:** UNNAMED TRIBUTARY OF GRANT COULEE

Period of Diversion: JANUARY 1 TO DECEMBER 31

Diversion Means: LIVESTOCK DIRECT FROM SOURCE

Period of Use: JANUARY 1 TO DECEMBER 31

***Place of Use:**

<u>ID</u>	<u>Acres</u>	<u>Govt Lot</u>	<u>Qtr Sec</u>	<u>Sec</u>	<u>Twp</u>	<u>Rge</u>	<u>County</u>
1			NESE	9	27N	34E	VALLEY
2			NWSE	9	27N	34E	VALLEY
3			SESE	9	27N	34E	VALLEY
4			SWSE	9	27N	34E	VALLEY
5			NENESW	9	27N	34E	VALLEY
6			SESW	9	27N	34E	VALLEY
7			NESE	10	27N	34E	VALLEY
8			SESE	10	27N	34E	VALLEY
9			SWSE	10	27N	34E	VALLEY
10			NWSW	10	27N	34E	VALLEY
11			SESW	10	27N	34E	VALLEY
12			SWSW	10	27N	34E	VALLEY
13			SWNE	11	27N	34E	VALLEY
14			NWSE	11	27N	34E	VALLEY
15			SESE	11	27N	34E	VALLEY
16			SWSE	11	27N	34E	VALLEY
17			NESW	11	27N	34E	VALLEY
18			NWSW	11	27N	34E	VALLEY
19			SESW	11	27N	34E	VALLEY
20			SWSW	11	27N	34E	VALLEY
21			NWNW	13	27N	34E	VALLEY
22			SESW	13	27N	34E	VALLEY
23			SWNW	13	27N	34E	VALLEY
24			NWSE	13	27N	34E	VALLEY
25			SESE	13	27N	34E	VALLEY
26			NESW	13	27N	34E	VALLEY
27			SESW	13	27N	34E	VALLEY
28			SWSW	13	27N	34E	VALLEY
29			NENE	14	27N	34E	VALLEY
30			NWNE	14	27N	34E	VALLEY
31			SENE	14	27N	34E	VALLEY
32			SWNE	14	27N	34E	VALLEY
33			NENW	14	27N	34E	VALLEY
34			NWNW	14	27N	34E	VALLEY
35			SESW	14	27N	34E	VALLEY
36			SWNW	14	27N	34E	VALLEY
37			NESE	14	27N	34E	VALLEY
38			NWSE	14	27N	34E	VALLEY
39			SESE	14	27N	34E	VALLEY
40			SWSE	14	27N	34E	VALLEY

41	NESW	14	27N	34E	VALLEY
42	NWSW	14	27N	34E	VALLEY
43	SESW	14	27N	34E	VALLEY
44	SWSW	14	27N	34E	VALLEY
45	NENE	15	27N	34E	VALLEY
46	NWNE	15	27N	34E	VALLEY
47	SENE	15	27N	34E	VALLEY
48	SWNE	15	27N	34E	VALLEY
49	NENW	15	27N	34E	VALLEY
50	NWNW	15	27N	34E	VALLEY
51	SENW	15	27N	34E	VALLEY
52	SWNW	15	27N	34E	VALLEY
53	NESE	15	27N	34E	VALLEY
54	NWSE	15	27N	34E	VALLEY
55	SESE	15	27N	34E	VALLEY
56	SWSE	15	27N	34E	VALLEY
57	NESW	15	27N	34E	VALLEY
58	NWSW	15	27N	34E	VALLEY
59	SESW	15	27N	34E	VALLEY
60	SWSW	15	27N	34E	VALLEY
61	NENE	16	27N	34E	VALLEY
62	NWNE	16	27N	34E	VALLEY
63	SENE	16	27N	34E	VALLEY
64	SWNE	16	27N	34E	VALLEY
65	NENW	16	27N	34E	VALLEY
66	SENWNW	16	27N	34E	VALLEY
67	SENW	16	27N	34E	VALLEY
68	NESE	16	27N	34E	VALLEY
69	SESE	16	27N	34E	VALLEY
70	SWSE	16	27N	34E	VALLEY
71	NWSW	16	27N	34E	VALLEY
72	SESW	16	27N	34E	VALLEY
73	SWSW	16	27N	34E	VALLEY
74	NENE	21	27N	34E	VALLEY
75	NWNE	21	27N	34E	VALLEY
76	SENE	21	27N	34E	VALLEY
77	SWNE	21	27N	34E	VALLEY
78	SENW	21	27N	34E	VALLEY
79	SWNW	21	27N	34E	VALLEY
80	NENE	22	27N	34E	VALLEY
81	NWNE	22	27N	34E	VALLEY
82	SENE	22	27N	34E	VALLEY
83	SWNE	22	27N	34E	VALLEY
84	NENW	22	27N	34E	VALLEY
85	NWNW	22	27N	34E	VALLEY
86	SENW	22	27N	34E	VALLEY
87	NESE	22	27N	34E	VALLEY

88		NWSE	22	27N	34E	VALLEY
89		SESE	22	27N	34E	VALLEY
90		NENE	23	27N	34E	VALLEY
91		NWNE	23	27N	34E	VALLEY
92		SENE	23	27N	34E	VALLEY
93		NWNW	23	27N	34E	VALLEY
94		SENW	23	27N	34E	VALLEY
95		SWNW	23	27N	34E	VALLEY
96		NESE	23	27N	34E	VALLEY
97		NWSE	23	27N	34E	VALLEY
98		SESE	23	27N	34E	VALLEY
99		SWSE	23	27N	34E	VALLEY
100		NESW	23	27N	34E	VALLEY
101		NWSW	23	27N	34E	VALLEY
102		SESW	23	27N	34E	VALLEY
103		SWSW	23	27N	34E	VALLEY
104		NENE	24	27N	34E	VALLEY
105		NWNE	24	27N	34E	VALLEY
106		SENE	24	27N	34E	VALLEY
107		SWNE	24	27N	34E	VALLEY
108		NENW	24	27N	34E	VALLEY
109		NWNW	24	27N	34E	VALLEY
110		SENW	24	27N	34E	VALLEY
111		SWNW	24	27N	34E	VALLEY
112		NESE	24	27N	34E	VALLEY
113		NWSE	24	27N	34E	VALLEY
114		SESE	24	27N	34E	VALLEY
115		SWSE	24	27N	34E	VALLEY
116		NESW	24	27N	34E	VALLEY
117		NWSW	24	27N	34E	VALLEY
118		SESW	24	27N	34E	VALLEY
119		SWSW	24	27N	34E	VALLEY
120		SESW	19	27N	35E	VALLEY
121	2		19	27N	35E	VALLEY
122	3		19	27N	35E	VALLEY
123	4		19	27N	35E	VALLEY

ALL OR A PART OF THE PLACE OF USE CONSISTS OF FEDERAL PUBLIC LANDS. THE WATER RIGHT USED ON THE PUBLIC LANDS IS APPURTENANT TO THE FOLLOWING PRIVATE LANDS: NE SEC 09, T27N R34E. SEE THE CLAIM FILE FOR THE COMPLETE LEGAL LAND DESCRIPTION OF THE PRIVATE LAND TO WHICH THIS WATER RIGHT IS APPURTENANT.

Remarks:

THE FOLLOWING ISSUES WERE IDENTIFIED BY THE DNRC DURING ITS EXAMINATION OF THIS WATER RIGHT CLAIM.

AT LEAST PART OF CLAIM 40M 30123593 APPEARS TO DUPLICATE CLAIM 40M 30123606.

THIS CLAIM NUMBER WAS NOT INCLUDED IN THE BASIN 40M DECREE ISSUED 03/20/2009.

THE WATER RIGHTS LISTED FOLLOWING THIS STATEMENT WERE FILED BY DIFFERENT PARTIES WHO CLAIM OVERLAPPING PLACES OF USE. 40M 30123606, 40M 30142985, AND 40M 30142972.

THE OWNERSHIP OF THIS RIGHT MAY BE QUESTIONABLE. PART OF THE PLACE OF USE APPEARS TO BE ON STATE LAND.

A BETTER UNDERSTANDING OF YOUR CLAIMED WATER RIGHT CAN BE OBTAINED BY COMPARING YOUR RIGHT WITH OTHER CLAIMS IN THE BASIN. FOR EXAMPLE, COMPARE PRIORITY DATES, FLOW RATES, VOLUMES, OR ACRES IRRIGATED. ALSO, YOUR WATER RIGHT MAY BE SUBJECT TO WATER RIGHTS IN ADJOINING SUBBASINS OR BASINS AS WELL AS BEING SUBJECT TO OTHER RIGHTS ON YOUR SOURCE OF SUPPLY. FINALLY, YOUR WATER RIGHT MAY BE SUBJECT TO INDIAN RESERVED AND FEDERAL RESERVED WATER RIGHTS.

COMPLETE DETAILS REGARDING THE DNRC PREPARATION OF THIS INTERLOCUTORY DECREE AND RELATED MATERIALS CAN BE REVIEWED AT THE OFFICE LOCATIONS IDENTIFIED IN THE DOCUMENT ENTITLED "NOTICE OF ENTRY OF INTERLOCUTORY DECREE AND NOTICE OF AVAILABILITY."

SEE GENERAL FINDINGS OF FACT AND CONCLUSIONS OF LAW FOR FURTHER EXPLANATION OF YOUR CLAIMED WATER RIGHT. THESE FINDINGS CAN BE FOUND AS INDICATED IN THE DOCUMENT ENTITLED "NOTICE OF ENTRY OF INTERLOCUTORY DECREE AND NOTICE OF AVAILABILITY." IF YOU NEED OBJECTION FORMS, OR HAVE QUESTIONS ABOUT WATER COURT PROCEDURES OR CHANGES TO YOUR RIGHT, YOU CAN CONTACT THE WATER COURT BY CALLING 1-800-624-3270 (WITHIN MONTANA ONLY) OR 1-406-586-4364, OR BY WRITING TO P.O. BOX 1389, BOZEMAN, MT 59771-1389.

**INTERLOCUTORY DECREE
BEAVER CREEK, TRIBUTARY TO MILK RIVER
BASIN 40M
ABSTRACT OF WATER RIGHT CLAIM**

IMPORTANT NOTICE

THIS WATER RIGHT ABSTRACT MAY INCLUDE MODIFICATIONS OF THE WATER RIGHT AS CLAIMED OR AMENDED. MODIFICATIONS ARE AUTHORIZED BY THE MONTANA SUPREME COURT WATER RIGHT CLAIMS EXAMINATION RULES OR BY ORDER OF THE WATER COURT. OBJECTIONS MAY BE FILED ACCORDING TO PROCEDURES OUTLINED IN THE "NOTICE OF ENTRY OF INTERLOCUTORY DECREE AND NOTICE OF AVAILABILITY".

Water Right Number: 40M 30123627 STATEMENT OF CLAIM

Version: 1 -- ORIGINAL RIGHT

Status: ACTIVE

Owners: MAXINE KORMAN
PO BOX 162
HINSDALE, MT 59241

RONNIE D KORMAN
PO BOX 162
HINSDALE, MT 59241

Priority Date: DECEMBER 31, 1893

Type of Historical Right: USE

Purpose (Use): STOCK

***Flow Rate:** A SPECIFIC FLOW RATE HAS NOT BEEN DECREED BECAUSE THIS USE CONSISTS OF STOCK DRINKING DIRECTLY FROM THE SOURCE, OR FROM A DITCH SYSTEM. THE FLOW RATE IS LIMITED TO THE MINIMUM AMOUNT HISTORICALLY NECESSARY TO SUSTAIN THIS PURPOSE.

***Volume:** THIS RIGHT INCLUDES THE AMOUNT OF WATER CONSUMPTIVELY USED FOR STOCKWATERING PURPOSES AT THE RATE OF 30 GALLONS PER DAY PER ANIMAL UNIT. ANIMAL UNITS SHALL BE BASED ON REASONABLE CARRYING CAPACITY AND HISTORICAL USE OF THE AREA SERVICED BY THIS WATER SOURCE.

***Source Name:** BLACK COULEE

Source Type: SURFACE WATER

***Source Name:** GRANDPA COULEE

Source Type: SURFACE WATER

***Source Name:** LARB CREEK

Source Type: SURFACE WATER

***Source Name:** UNNAMED TRIBUTARY OF BLACK COULEE

Source Type: SURFACE WATER

***Source Name:** UNNAMED TRIBUTARY OF GRANDPA COULEE

Source Type: SURFACE WATER

***Source Name:** UNNAMED TRIBUTARY OF LARB CREEK

Source Type: SURFACE WATER

THE SOURCE INCLUDES UNNAMED TRIBUTARIES OF LARB CREEK, BLACK COULEE, AND GRANDPA COULEE.

***Point of Diversion and Means of Diversion:**

<u>ID</u>	<u>Govt Lot</u>	<u>Qtr</u>	<u>Sec</u>	<u>Twp</u>	<u>Rge</u>	<u>County</u>
1		NESE	19	27N	34E	VALLEY
*Source Name:	UNNAMED TRIBUTARY OF BLACK COULEE					
Period of Diversion:	JANUARY 1 TO DECEMBER 31					
Diversion Means:	LIVESTOCK DIRECT FROM SOURCE					
2		NWSE	19	27N	34E	VALLEY
*Source Name:	UNNAMED TRIBUTARY OF BLACK COULEE					
Period of Diversion:	JANUARY 1 TO DECEMBER 31					
Diversion Means:	LIVESTOCK DIRECT FROM SOURCE					
3		SESE	19	27N	34E	VALLEY
*Source Name:	BLACK COULEE					
Period of Diversion:	JANUARY 1 TO DECEMBER 31					
Diversion Means:	LIVESTOCK DIRECT FROM SOURCE					
4		SWSE	19	27N	34E	VALLEY
*Source Name:	BLACK COULEE					
Period of Diversion:	JANUARY 1 TO DECEMBER 31					
Diversion Means:	LIVESTOCK DIRECT FROM SOURCE					
5		NESW	19	27N	34E	VALLEY
*Source Name:	UNNAMED TRIBUTARY OF BLACK COULEE					
Period of Diversion:	JANUARY 1 TO DECEMBER 31					
Diversion Means:	LIVESTOCK DIRECT FROM SOURCE					
6		SESW	19	27N	34E	VALLEY
*Source Name:	BLACK COULEE					
Period of Diversion:	JANUARY 1 TO DECEMBER 31					
Diversion Means:	LIVESTOCK DIRECT FROM SOURCE					
7	3		19	27N	34E	VALLEY
*Source Name:	BLACK COULEE					
Period of Diversion:	JANUARY 1 TO DECEMBER 31					
Diversion Means:	LIVESTOCK DIRECT FROM SOURCE					
8	4		19	27N	34E	VALLEY
*Source Name:	BLACK COULEE					
Period of Diversion:	JANUARY 1 TO DECEMBER 31					

9	Diversion Means:	LIVESTOCK DIRECT FROM SOURCE				
		NWSE	20	27N	34E	VALLEY
	Source Name:	UNNAMED TRIBUTARY OF LARB CREEK				
	Period of Diversion:	JANUARY 1 TO DECEMBER 31				
	Diversion Means:	LIVESTOCK DIRECT FROM SOURCE				
10		SESE	20	27N	34E	VALLEY
	*Source Name:	BLACK COULEE				
	Period of Diversion:	JANUARY 1 TO DECEMBER 31				
	Diversion Means:	LIVESTOCK DIRECT FROM SOURCE				
11		SWSE	20	27N	34E	VALLEY
	*Source Name:	BLACK COULEE				
	Period of Diversion:	JANUARY 1 TO DECEMBER 31				
	Diversion Means:	LIVESTOCK DIRECT FROM SOURCE				
12		NWSW	20	27N	34E	VALLEY
	*Source Name:	UNNAMED TRIBUTARY OF BLACK COULEE				
	Period of Diversion:	JANUARY 1 TO DECEMBER 31				
	Diversion Means:	LIVESTOCK DIRECT FROM SOURCE				
13		SESW	20	27N	34E	VALLEY
	*Source Name:	BLACK COULEE				
	Period of Diversion:	JANUARY 1 TO DECEMBER 31				
	Diversion Means:	LIVESTOCK DIRECT FROM SOURCE				
14		SWSW	20	27N	34E	VALLEY
	*Source Name:	BLACK COULEE				
	Period of Diversion:	JANUARY 1 TO DECEMBER 31				
	Diversion Means:	LIVESTOCK DIRECT FROM SOURCE				
15		NWSE	21	27N	34E	VALLEY
	*Source Name:	BLACK COULEE				
	Period of Diversion:	JANUARY 1 TO DECEMBER 31				
	Diversion Means:	LIVESTOCK DIRECT FROM SOURCE				
16		SWSE	21	27N	34E	VALLEY
	*Source Name:	BLACK COULEE				
	Period of Diversion:	JANUARY 1 TO DECEMBER 31				
	Diversion Means:	LIVESTOCK DIRECT FROM SOURCE				
17		NESW	21	27N	34E	VALLEY
	*Source Name:	UNNAMED TRIBUTARY OF BLACK COULEE				
	Period of Diversion:	JANUARY 1 TO DECEMBER 31				
	Diversion Means:	LIVESTOCK DIRECT FROM SOURCE				
18		NWSW	21	27N	34E	VALLEY

	*Source Name:	UNNAMED TRIBUTARY OF BLACK COULEE				
	Period of Diversion:	JANUARY 1 TO DECEMBER 31				
	Diversion Means:	LIVESTOCK DIRECT FROM SOURCE				
19		SESW	21	27N	34E	VALLEY
	*Source Name:	BLACK COULEE				
	Period of Diversion:	JANUARY 1 TO DECEMBER 31				
	Diversion Means:	LIVESTOCK DIRECT FROM SOURCE				
20		SWSW	21	27N	34E	VALLEY
	*Source Name:	BLACK COULEE				
	Period of Diversion:	JANUARY 1 TO DECEMBER 31				
	Diversion Means:	LIVESTOCK DIRECT FROM SOURCE				
21		NENE	28	27N	34E	VALLEY
	*Source Name:	LARB CREEK				
	Period of Diversion:	JANUARY 1 TO DECEMBER 31				
	Diversion Means:	LIVESTOCK DIRECT FROM SOURCE				
22		NWNE	28	27N	34E	VALLEY
	*Source Name:	LARB CREEK				
	Period of Diversion:	JANUARY 1 TO DECEMBER 31				
	Diversion Means:	LIVESTOCK DIRECT FROM SOURCE				
23		SENE	28	27N	34E	VALLEY
	Source Name:	UNNAMED TRIBUTARY OF LARB CREEK				
	Period of Diversion:	JANUARY 1 TO DECEMBER 31				
	Diversion Means:	LIVESTOCK DIRECT FROM SOURCE				
24		SWNE	28	27N	34E	VALLEY
	*Source Name:	LARB CREEK				
	Period of Diversion:	JANUARY 1 TO DECEMBER 31				
	Diversion Means:	LIVESTOCK DIRECT FROM SOURCE				
25		NWNW	28	27N	34E	VALLEY
	*Source Name:	BLACK COULEE				
	Period of Diversion:	JANUARY 1 TO DECEMBER 31				
	Diversion Means:	LIVESTOCK DIRECT FROM SOURCE				
26		SENW	28	27N	34E	VALLEY
	Source Name:	UNNAMED TRIBUTARY OF LARB CREEK				
	Period of Diversion:	JANUARY 1 TO DECEMBER 31				
	Diversion Means:	LIVESTOCK DIRECT FROM SOURCE				
27		NESE	28	27N	34E	VALLEY
	Source Name:	UNNAMED TRIBUTARY OF LARB CREEK				
	Period of Diversion:	JANUARY 1 TO DECEMBER 31				

28	Diversion Means:	LIVESTOCK DIRECT FROM SOURCE				
		NWSE	28	27N	34E	VALLEY
	*Source Name:	LARB CREEK				
	Period of Diversion:	JANUARY 1 TO DECEMBER 31				
29	Diversion Means:	LIVESTOCK DIRECT FROM SOURCE				
		SESE	28	27N	34E	VALLEY
	Source Name:	UNNAMED TRIBUTARY OF LARB CREEK				
	Period of Diversion:	JANUARY 1 TO DECEMBER 31				
30	Diversion Means:	LIVESTOCK DIRECT FROM SOURCE				
		SWSE	28	27N	34E	VALLEY
	*Source Name:	LARB CREEK				
	Period of Diversion:	JANUARY 1 TO DECEMBER 31				
31	Diversion Means:	LIVESTOCK DIRECT FROM SOURCE				
		NESW	28	27N	34E	VALLEY
	Source Name:	UNNAMED TRIBUTARY OF LARB CREEK				
	Period of Diversion:	JANUARY 1 TO DECEMBER 31				
32	Diversion Means:	LIVESTOCK DIRECT FROM SOURCE				
		NWSW	28	27N	34E	VALLEY
	Source Name:	UNNAMED TRIBUTARY OF LARB CREEK				
	Period of Diversion:	JANUARY 1 TO DECEMBER 31				
33	Diversion Means:	LIVESTOCK DIRECT FROM SOURCE				
		SESW	28	27N	34E	VALLEY
	Source Name:	UNNAMED TRIBUTARY OF LARB CREEK				
	Period of Diversion:	JANUARY 1 TO DECEMBER 31				
34	Diversion Means:	LIVESTOCK DIRECT FROM SOURCE				
		SWSW	28	27N	34E	VALLEY
	Source Name:	UNNAMED TRIBUTARY OF LARB CREEK				
	Period of Diversion:	JANUARY 1 TO DECEMBER 31				
35	Diversion Means:	LIVESTOCK DIRECT FROM SOURCE				
		NENE	29	27N	34E	VALLEY
	*Source Name:	UNNAMED TRIBUTARY OF BLACK COULEE				
	Period of Diversion:	JANUARY 1 TO DECEMBER 31				
36	Diversion Means:	LIVESTOCK DIRECT FROM SOURCE				
		N2S2NE	29	27N	34E	VALLEY
	*Source Name:	UNNAMED TRIBUTARY OF BLACK COULEE				
	Period of Diversion:	JANUARY 1 TO DECEMBER 31				
37	Diversion Means:	LIVESTOCK DIRECT FROM SOURCE				
		S2S2NE	29	27N	34E	VALLEY

	Source Name:	UNNAMED TRIBUTARY OF LARB CREEK				
	Period of Diversion:	JANUARY 1 TO DECEMBER 31				
	Diversion Means:	LIVESTOCK DIRECT FROM SOURCE				
38		SENW	29	27N	34E	VALLEY
	Source Name:	UNNAMED TRIBUTARY OF LARB CREEK				
	Period of Diversion:	JANUARY 1 TO DECEMBER 31				
	Diversion Means:	LIVESTOCK DIRECT FROM SOURCE				
39		NESE	29	27N	34E	VALLEY
	Source Name:	UNNAMED TRIBUTARY OF LARB CREEK				
	Period of Diversion:	JANUARY 1 TO DECEMBER 31				
	Diversion Means:	LIVESTOCK DIRECT FROM SOURCE				
40		NWSE	29	27N	34E	VALLEY
	Source Name:	UNNAMED TRIBUTARY OF LARB CREEK				
	Period of Diversion:	JANUARY 1 TO DECEMBER 31				
	Diversion Means:	LIVESTOCK DIRECT FROM SOURCE				
41		SESE	29	27N	34E	VALLEY
	Source Name:	UNNAMED TRIBUTARY OF LARB CREEK				
	Period of Diversion:	JANUARY 1 TO DECEMBER 31				
	Diversion Means:	LIVESTOCK DIRECT FROM SOURCE				
42		SWSE	29	27N	34E	VALLEY
	Source Name:	UNNAMED TRIBUTARY OF LARB CREEK				
	Period of Diversion:	JANUARY 1 TO DECEMBER 31				
	Diversion Means:	LIVESTOCK DIRECT FROM SOURCE				
43		NESW	29	27N	34E	VALLEY
	Source Name:	UNNAMED TRIBUTARY OF LARB CREEK				
	Period of Diversion:	JANUARY 1 TO DECEMBER 31				
	Diversion Means:	LIVESTOCK DIRECT FROM SOURCE				
44		NWSW	29	27N	34E	VALLEY
	Source Name:	UNNAMED TRIBUTARY OF LARB CREEK				
	Period of Diversion:	JANUARY 1 TO DECEMBER 31				
	Diversion Means:	LIVESTOCK DIRECT FROM SOURCE				
45		SESW	29	27N	34E	VALLEY
	Source Name:	UNNAMED TRIBUTARY OF LARB CREEK				
	Period of Diversion:	JANUARY 1 TO DECEMBER 31				
	Diversion Means:	LIVESTOCK DIRECT FROM SOURCE				
46		SWSW	29	27N	34E	VALLEY
	Source Name:	UNNAMED TRIBUTARY OF LARB CREEK				
	Period of Diversion:	JANUARY 1 TO DECEMBER 31				

	Diversion Means:	LIVESTOCK DIRECT FROM SOURCE				
47		NENE	30	27N	34E	VALLEY
	*Source Name:	UNNAMED TRIBUTARY OF BLACK COULEE				
	Period of Diversion:	JANUARY 1 TO DECEMBER 31				
	Diversion Means:	LIVESTOCK DIRECT FROM SOURCE				
48		NWNE	30	27N	34E	VALLEY
	*Source Name:	UNNAMED TRIBUTARY OF BLACK COULEE				
	Period of Diversion:	JANUARY 1 TO DECEMBER 31				
	Diversion Means:	LIVESTOCK DIRECT FROM SOURCE				
49		NENW	30	27N	34E	VALLEY
	*Source Name:	UNNAMED TRIBUTARY OF BLACK COULEE				
	Period of Diversion:	JANUARY 1 TO DECEMBER 31				
	Diversion Means:	LIVESTOCK DIRECT FROM SOURCE				
50		SENW	30	27N	34E	VALLEY
	*Source Name:	UNNAMED TRIBUTARY OF BLACK COULEE				
	Period of Diversion:	JANUARY 1 TO DECEMBER 31				
	Diversion Means:	LIVESTOCK DIRECT FROM SOURCE				
51		NESE	30	27N	34E	VALLEY
	Source Name:	UNNAMED TRIBUTARY OF LARB CREEK				
	Period of Diversion:	JANUARY 1 TO DECEMBER 31				
	Diversion Means:	LIVESTOCK DIRECT FROM SOURCE				
52		NWSE	30	27N	34E	VALLEY
	Source Name:	UNNAMED TRIBUTARY OF LARB CREEK				
	Period of Diversion:	JANUARY 1 TO DECEMBER 31				
	Diversion Means:	LIVESTOCK DIRECT FROM SOURCE				
53		SESE	30	27N	34E	VALLEY
	Source Name:	UNNAMED TRIBUTARY OF LARB CREEK				
	Period of Diversion:	JANUARY 1 TO DECEMBER 31				
	Diversion Means:	LIVESTOCK DIRECT FROM SOURCE				
54		SESW	30	27N	34E	VALLEY
	*Source Name:	UNNAMED TRIBUTARY OF GRANDPA COULEE				
	Period of Diversion:	JANUARY 1 TO DECEMBER 31				
	Diversion Means:	LIVESTOCK DIRECT FROM SOURCE				
55		1	30	27N	34E	VALLEY
	*Source Name:	UNNAMED TRIBUTARY OF BLACK COULEE				
	Period of Diversion:	JANUARY 1 TO DECEMBER 31				
	Diversion Means:	LIVESTOCK DIRECT FROM SOURCE				
56		2	30	27N	34E	VALLEY

	*Source Name:	UNNAMED TRIBUTARY OF GRANDPA COULEE				
	Period of Diversion:	JANUARY 1 TO DECEMBER 31				
	Diversion Means:	LIVESTOCK DIRECT FROM SOURCE				
57		3	30	27N	34E	VALLEY
	*Source Name:	UNNAMED TRIBUTARY OF GRANDPA COULEE				
	Period of Diversion:	JANUARY 1 TO DECEMBER 31				
	Diversion Means:	LIVESTOCK DIRECT FROM SOURCE				
58		4	30	27N	34E	VALLEY
	*Source Name:	UNNAMED TRIBUTARY OF GRANDPA COULEE				
	Period of Diversion:	JANUARY 1 TO DECEMBER 31				
	Diversion Means:	LIVESTOCK DIRECT FROM SOURCE				
59		NWNE	31	27N	34E	VALLEY
	*Source Name:	GRANDPA COULEE				
	Period of Diversion:	JANUARY 1 TO DECEMBER 31				
	Diversion Means:	LIVESTOCK DIRECT FROM SOURCE				
60		1	31	27N	34E	VALLEY
	*Source Name:	GRANDPA COULEE				
	Period of Diversion:	JANUARY 1 TO DECEMBER 31				
	Diversion Means:	LIVESTOCK DIRECT FROM SOURCE				
61		NENE	32	27N	34E	VALLEY
	Source Name:	UNNAMED TRIBUTARY OF LARB CREEK				
	Period of Diversion:	JANUARY 1 TO DECEMBER 31				
	Diversion Means:	LIVESTOCK DIRECT FROM SOURCE				
62		NWNE	32	27N	34E	VALLEY
	Source Name:	UNNAMED TRIBUTARY OF LARB CREEK				
	Period of Diversion:	JANUARY 1 TO DECEMBER 31				
	Diversion Means:	LIVESTOCK DIRECT FROM SOURCE				
63		NENW	32	27N	34E	VALLEY
	Source Name:	UNNAMED TRIBUTARY OF LARB CREEK				
	Period of Diversion:	JANUARY 1 TO DECEMBER 31				
	Diversion Means:	LIVESTOCK DIRECT FROM SOURCE				
64		NWNW	32	27N	34E	VALLEY
	Source Name:	UNNAMED TRIBUTARY OF LARB CREEK				
	Period of Diversion:	JANUARY 1 TO DECEMBER 31				
	Diversion Means:	LIVESTOCK DIRECT FROM SOURCE				
65		NESE	32	27N	34E	VALLEY
	Source Name:	UNNAMED TRIBUTARY OF LARB CREEK				
	Period of Diversion:	JANUARY 1 TO DECEMBER 31				

66	Diversion Means:	LIVESTOCK DIRECT FROM SOURCE				
		NWSE	32	27N	34E	VALLEY
	Source Name:	UNNAMED TRIBUTARY OF LARB CREEK				
	Period of Diversion:	JANUARY 1 TO DECEMBER 31				
	Diversion Means:	LIVESTOCK DIRECT FROM SOURCE				
67		SWSE	32	27N	34E	VALLEY
	*Source Name:	GRANDPA COULEE				
	Period of Diversion:	JANUARY 1 TO DECEMBER 31				
	Diversion Means:	LIVESTOCK DIRECT FROM SOURCE				
68		NWNE	33	27N	34E	VALLEY
	*Source Name:	LARB CREEK				
	Period of Diversion:	JANUARY 1 TO DECEMBER 31				
	Diversion Means:	LIVESTOCK DIRECT FROM SOURCE				
69		SWNE	33	27N	34E	VALLEY
	*Source Name:	LARB CREEK				
	Period of Diversion:	JANUARY 1 TO DECEMBER 31				
	Diversion Means:	LIVESTOCK DIRECT FROM SOURCE				
70		NENW	33	27N	34E	VALLEY
	*Source Name:	LARB CREEK				
	Period of Diversion:	JANUARY 1 TO DECEMBER 31				
	Diversion Means:	LIVESTOCK DIRECT FROM SOURCE				
71		NWNW	33	27N	34E	VALLEY
	Source Name:	UNNAMED TRIBUTARY OF LARB CREEK				
	Period of Diversion:	JANUARY 1 TO DECEMBER 31				
	Diversion Means:	LIVESTOCK DIRECT FROM SOURCE				
72		SENW	33	27N	34E	VALLEY
	Source Name:	UNNAMED TRIBUTARY OF LARB CREEK				
	Period of Diversion:	JANUARY 1 TO DECEMBER 31				
	Diversion Means:	LIVESTOCK DIRECT FROM SOURCE				
73		NESE	33	27N	34E	VALLEY
	Source Name:	UNNAMED TRIBUTARY OF LARB CREEK				
	Period of Diversion:	JANUARY 1 TO DECEMBER 31				
	Diversion Means:	LIVESTOCK DIRECT FROM SOURCE				
74		SESE	33	27N	34E	VALLEY
	Source Name:	UNNAMED TRIBUTARY OF LARB CREEK				
	Period of Diversion:	JANUARY 1 TO DECEMBER 31				
	Diversion Means:	LIVESTOCK DIRECT FROM SOURCE				
75		NESW	33	27N	34E	VALLEY

Source Name: UNNAMED TRIBUTARY OF LARB CREEK

Period of Diversion: JANUARY 1 TO DECEMBER 31

Diversion Means: LIVESTOCK DIRECT FROM SOURCE

76 NWSW 33 27N 34E VALLEY

Source Name: UNNAMED TRIBUTARY OF LARB CREEK

Period of Diversion: JANUARY 1 TO DECEMBER 31

Diversion Means: LIVESTOCK DIRECT FROM SOURCE

Period of Use: JANUARY 1 TO DECEMBER 31

***Place of Use:**

<u>ID</u>	<u>Acres</u>	<u>Govt Lot</u>	<u>Qtr Sec</u>	<u>Sec</u>	<u>Twp</u>	<u>Rge</u>	<u>County</u>
1			NESE	19	27N	34E	VALLEY
2			NWSE	19	27N	34E	VALLEY
3			SESE	19	27N	34E	VALLEY
4			SWSE	19	27N	34E	VALLEY
5			NESW	19	27N	34E	VALLEY
6			SESW	19	27N	34E	VALLEY
7		3		19	27N	34E	VALLEY
8		4		19	27N	34E	VALLEY
9			NWSE	20	27N	34E	VALLEY
10			SESE	20	27N	34E	VALLEY
11			SWSE	20	27N	34E	VALLEY
12			NWSW	20	27N	34E	VALLEY
13			SESW	20	27N	34E	VALLEY
14			SWSW	20	27N	34E	VALLEY
15			NWSE	21	27N	34E	VALLEY
16			SWSE	21	27N	34E	VALLEY
17			NESW	21	27N	34E	VALLEY
18			NWSW	21	27N	34E	VALLEY
19			SESW	21	27N	34E	VALLEY
20			SWSW	21	27N	34E	VALLEY
21			NENE	28	27N	34E	VALLEY
22			NWNE	28	27N	34E	VALLEY
23			SENE	28	27N	34E	VALLEY
24			SWNE	28	27N	34E	VALLEY
25			NWNW	28	27N	34E	VALLEY
26			SENW	28	27N	34E	VALLEY
27			NESE	28	27N	34E	VALLEY
28			NWSE	28	27N	34E	VALLEY
29			SESE	28	27N	34E	VALLEY
30			SWSE	28	27N	34E	VALLEY
31			NESW	28	27N	34E	VALLEY
32			NWSW	28	27N	34E	VALLEY
33			SESW	28	27N	34E	VALLEY
34			SWSW	28	27N	34E	VALLEY
35			NENE	29	27N	34E	VALLEY

36		N2S2NE	29	27N	34E	VALLEY
37		S2S2NE	29	27N	34E	VALLEY
38		SENE	29	27N	34E	VALLEY
39		NESE	29	27N	34E	VALLEY
40		NWSE	29	27N	34E	VALLEY
41		SESE	29	27N	34E	VALLEY
42		SWSE	29	27N	34E	VALLEY
43		NESW	29	27N	34E	VALLEY
44		NWSW	29	27N	34E	VALLEY
45		SESW	29	27N	34E	VALLEY
46		SWSW	29	27N	34E	VALLEY
47		NENE	30	27N	34E	VALLEY
48		NWNE	30	27N	34E	VALLEY
49		NENW	30	27N	34E	VALLEY
50		SENE	30	27N	34E	VALLEY
51		NESE	30	27N	34E	VALLEY
52		NWSE	30	27N	34E	VALLEY
53		SESE	30	27N	34E	VALLEY
54		SESW	30	27N	34E	VALLEY
55	1		30	27N	34E	VALLEY
56	2		30	27N	34E	VALLEY
57	3		30	27N	34E	VALLEY
58	4		30	27N	34E	VALLEY
59		NWNE	31	27N	34E	VALLEY
60	1		31	27N	34E	VALLEY
61		NENE	32	27N	34E	VALLEY
62		NWNE	32	27N	34E	VALLEY
63		NENW	32	27N	34E	VALLEY
64		NWNW	32	27N	34E	VALLEY
65		NESE	32	27N	34E	VALLEY
66		NWSE	32	27N	34E	VALLEY
67		SWSE	32	27N	34E	VALLEY
68		NWNE	33	27N	34E	VALLEY
69		SWNE	33	27N	34E	VALLEY
70		NENW	33	27N	34E	VALLEY
71		NWNW	33	27N	34E	VALLEY
72		SENE	33	27N	34E	VALLEY
73		NESE	33	27N	34E	VALLEY
74		SESE	33	27N	34E	VALLEY
75		NESW	33	27N	34E	VALLEY
76		NWSW	33	27N	34E	VALLEY

Remarks:

THE FOLLOWING ISSUES WERE IDENTIFIED BY THE DNRC DURING ITS EXAMINATION OF THIS WATER RIGHT CLAIM.

AT LEAST PART OF CLAIM 40M 30123627 APPEARS TO DUPLICATE CLAIM 40M 30123593

THIS CLAIM NUMBER WAS NOT INCLUDED IN THE BASIN 40M DECREE ISSUED 03/20/2009.

THE WATER RIGHTS LISTED FOLLOWING THIS STATEMENT WERE FILED BY DIFFERENT PARTIES WHO CLAIM OVERLAPPING PLACES OF USE. 40M 30123627, 40M 30142959.

THE WATER RIGHTS LISTED FOLLOWING THIS STATEMENT WERE FILED BY DIFFERENT PARTIES WHO CLAIM OVERLAPPING PLACES OF USE. 40M 30142971, 40M 30123627.

THE WATER RIGHTS LISTED FOLLOWING THIS STATEMENT WERE FILED BY DIFFERENT PARTIES WHO CLAIM OVERLAPPING PLACES OF USE. 40M 30142970, 40M 30123627.

THE OWNERSHIP OF THIS RIGHT MAY BE QUESTIONABLE. PART OR ALL OF THE PLACE OF USE APPEARS TO BE ON FEDERAL LAND.

A BETTER UNDERSTANDING OF YOUR CLAIMED WATER RIGHT CAN BE OBTAINED BY COMPARING YOUR RIGHT WITH OTHER CLAIMS IN THE BASIN. FOR EXAMPLE, COMPARE PRIORITY DATES, FLOW RATES, VOLUMES, OR ACRES IRRIGATED. ALSO, YOUR WATER RIGHT MAY BE SUBJECT TO WATER RIGHTS IN ADJOINING SUBBASINS OR BASINS AS WELL AS BEING SUBJECT TO OTHER RIGHTS ON YOUR SOURCE OF SUPPLY. FINALLY, YOUR WATER RIGHT MAY BE SUBJECT TO INDIAN RESERVED AND FEDERAL RESERVED WATER RIGHTS.

COMPLETE DETAILS REGARDING THE DNRC PREPARATION OF THIS INTERLOCUTORY DECREE AND RELATED MATERIALS CAN BE REVIEWED AT THE OFFICE LOCATIONS IDENTIFIED IN THE DOCUMENT ENTITLED "NOTICE OF ENTRY OF INTERLOCUTORY DECREE AND NOTICE OF AVAILABILITY."

SEE GENERAL FINDINGS OF FACT AND CONCLUSIONS OF LAW FOR FURTHER EXPLANATION OF YOUR CLAIMED WATER RIGHT. THESE FINDINGS CAN BE FOUND AS INDICATED IN THE DOCUMENT ENTITLED "NOTICE OF ENTRY OF INTERLOCUTORY DECREE AND NOTICE OF AVAILABILITY." IF YOU NEED OBJECTION FORMS, OR HAVE QUESTIONS ABOUT WATER COURT PROCEDURES OR CHANGES TO YOUR RIGHT, YOU CAN CONTACT THE WATER COURT BY CALLING 1-800-624-3270 (WITHIN MONTANA ONLY) OR 1-406-586-4364, OR BY WRITING TO P.O. BOX 1389, BOZEMAN, MT 59771-1389.

INTERLOCUTORY DECREE
BEAVER CREEK, TRIBUTARY TO MILK RIVER
BASIN 40M
ABSTRACT OF WATER RIGHT CLAIM

IMPORTANT NOTICE

THIS WATER RIGHT ABSTRACT MAY INCLUDE MODIFICATIONS OF THE WATER RIGHT AS CLAIMED OR AMENDED. MODIFICATIONS ARE AUTHORIZED BY THE MONTANA SUPREME COURT WATER RIGHT CLAIMS EXAMINATION RULES OR BY ORDER OF THE WATER COURT. OBJECTIONS MAY BE FILED ACCORDING TO PROCEDURES OUTLINED IN THE "NOTICE OF ENTRY OF INTERLOCUTORY DECREE AND NOTICE OF AVAILABILITY".

Water Right Number: 40M 30124332 STATEMENT OF CLAIM

Version: 1 -- ORIGINAL RIGHT

Status: ACTIVE

Owners: BARTHELMESS RANCH CORP
27288 CONTENT RD
MALTA, MT 59538-9515

Priority Date: APRIL 10, 1936

Type of Historical Right: USE

Purpose (Use): STOCK

***Flow Rate:** A SPECIFIC FLOW RATE HAS NOT BEEN DECREED BECAUSE THIS USE CONSISTS OF STOCK DRINKING DIRECTLY FROM THE SOURCE, OR FROM A DITCH SYSTEM. THE FLOW RATE IS LIMITED TO THE MINIMUM AMOUNT HISTORICALLY NECESSARY TO SUSTAIN THIS PURPOSE.

***Volume:** THIS RIGHT INCLUDES THE AMOUNT OF WATER CONSUMPTIVELY USED FOR STOCKWATERING PURPOSES AT THE RATE OF 30 GALLONS PER DAY PER ANIMAL UNIT. ANIMAL UNITS SHALL BE BASED ON REASONABLE CARRYING CAPACITY AND HISTORICAL USE OF THE AREA SERVICED BY THIS WATER SOURCE.

***Source Name:** UNNAMED TRIBUTARY OF SHED COULEE

Source Type: SURFACE WATER

POTHOLE LAKE

***Point of Diversion and Means of Diversion:**

<u>ID</u>	<u>Govt Lot</u>	<u>Qtr Sec</u>	<u>Sec</u>	<u>Twp</u>	<u>Rge</u>	<u>County</u>
1		W2SE	25	27N	31E	PHILLIPS

Period of Diversion: JANUARY 1 TO DECEMBER 31

Diversion Means: LIVESTOCK DIRECT FROM SOURCE

2		E2SW	25	27N	31E	PHILLIPS
---	--	------	----	-----	-----	----------

Period of Diversion: JANUARY 1 TO DECEMBER 31

Diversion Means: LIVESTOCK DIRECT FROM SOURCE

Period of Use: JANUARY 1 TO DECEMBER 31

*Place of Use:

<u>ID</u>	<u>Acres</u>	<u>Govt Lot</u>	<u>Qtr Sec</u>	<u>Sec</u>	<u>Twp</u>	<u>Rge</u>	<u>County</u>
1			W2SENW	25	27N	31E	PHILLIPS
2			E2SWNW	25	27N	31E	PHILLIPS

ALL OR A PART OF THE PLACE OF USE CONSISTS OF FEDERAL PUBLIC LANDS. THE WATER RIGHT USED ON THE PUBLIC LANDS IS APPURTENANT TO THE FOLLOWING PRIVATE LANDS: SEC 15 TWP 26N RGE 32E, PHILLIPS COUNTY. SEE THE CLAIM FILE FOR THE COMPLETE LEGAL LAND DESCRIPTION OF THE PRIVATE LAND TO WHICH THIS WATER RIGHT IS APPURTENANT.

Remarks:

THE WATER RIGHTS LISTED FOLLOWING THIS STATEMENT ARE ASSOCIATED. THEY SHARE THE SAME POTHOLE. 40M 30124332 & 40M 74829-00.

THE FOLLOWING ISSUES WERE IDENTIFIED BY THE DNRC DURING ITS EXAMINATION OF THIS WATER RIGHT CLAIM.

THIS CLAIM NUMBER WAS NOT INCLUDED IN THE BASIN 40M DECREE ISSUED 03/20/2009.

A BETTER UNDERSTANDING OF YOUR CLAIMED WATER RIGHT CAN BE OBTAINED BY COMPARING YOUR RIGHT WITH OTHER CLAIMS IN THE BASIN. FOR EXAMPLE, COMPARE PRIORITY DATES, FLOW RATES, VOLUMES, OR ACRES IRRIGATED. ALSO, YOUR WATER RIGHT MAY BE SUBJECT TO WATER RIGHTS IN ADJOINING SUBBASINS OR BASINS AS WELL AS BEING SUBJECT TO OTHER RIGHTS ON YOUR SOURCE OF SUPPLY. FINALLY, YOUR WATER RIGHT MAY BE SUBJECT TO INDIAN RESERVED AND FEDERAL RESERVED WATER RIGHTS.

COMPLETE DETAILS REGARDING THE DNRC PREPARATION OF THIS INTERLOCUTORY DECREE AND RELATED MATERIALS CAN BE REVIEWED AT THE OFFICE LOCATIONS IDENTIFIED IN THE DOCUMENT ENTITLED "NOTICE OF ENTRY OF INTERLOCUTORY DECREE AND NOTICE OF AVAILABILITY."

SEE GENERAL FINDINGS OF FACT AND CONCLUSIONS OF LAW FOR FURTHER EXPLANATION OF YOUR CLAIMED WATER RIGHT. THESE FINDINGS CAN BE FOUND AS INDICATED IN THE DOCUMENT ENTITLED "NOTICE OF ENTRY OF INTERLOCUTORY DECREE AND NOTICE OF AVAILABILITY." IF YOU NEED OBJECTION FORMS, OR HAVE QUESTIONS ABOUT WATER COURT PROCEDURES OR CHANGES TO YOUR RIGHT, YOU CAN CONTACT THE WATER COURT BY CALLING 1-800-624-3270 (WITHIN MONTANA ONLY) OR 1-406-586-4364, OR BY WRITING TO P.O. BOX 1389, BOZEMAN, MT 59771-1389.

**INTERLOCUTORY DECREE
BEAVER CREEK, TRIBUTARY TO MILK RIVER
BASIN 40M
ABSTRACT OF WATER RIGHT CLAIM**

IMPORTANT NOTICE

THIS WATER RIGHT ABSTRACT MAY INCLUDE MODIFICATIONS OF THE WATER RIGHT AS CLAIMED OR AMENDED. MODIFICATIONS ARE AUTHORIZED BY THE MONTANA SUPREME COURT WATER RIGHT CLAIMS EXAMINATION RULES OR BY ORDER OF THE WATER COURT. OBJECTIONS MAY BE FILED ACCORDING TO PROCEDURES OUTLINED IN THE "NOTICE OF ENTRY OF INTERLOCUTORY DECREE AND NOTICE OF AVAILABILITY".

Water Right Number: 40M 30124333 STATEMENT OF CLAIM

Version: 1 -- ORIGINAL RIGHT

Status: ACTIVE

Owners: BARTHELMESS RANCH CORP
27288 CONTENT RD
MALTA, MT 59538-9515

Priority Date: APRIL 10, 1936

Type of Historical Right: USE

Purpose (Use): STOCK

***Flow Rate:** A SPECIFIC FLOW RATE HAS NOT BEEN DECREED BECAUSE THIS USE CONSISTS OF STOCK DRINKING DIRECTLY FROM THE SOURCE, OR FROM A DITCH SYSTEM. THE FLOW RATE IS LIMITED TO THE MINIMUM AMOUNT HISTORICALLY NECESSARY TO SUSTAIN THIS PURPOSE.

***Volume:** THIS RIGHT INCLUDES THE AMOUNT OF WATER CONSUMPTIVELY USED FOR STOCKWATERING PURPOSES AT THE RATE OF 30 GALLONS PER DAY PER ANIMAL UNIT. ANIMAL UNITS SHALL BE BASED ON REASONABLE CARRYING CAPACITY AND HISTORICAL USE OF THE AREA SERVICED BY THIS WATER SOURCE.

***Source Name:** UNNAMED TRIBUTARY OF SHED COULEE

Source Type: SURFACE WATER

POTHOLE LAKE

***Point of Diversion and Means of Diversion:**

<u>ID</u>	<u>Govt Lot</u>	<u>Qtr Sec</u>	<u>Sec</u>	<u>Twp</u>	<u>Rge</u>	<u>County</u>
1		NESENW	25	27N	31E	PHILLIPS

Period of Diversion: JANUARY 1 TO DECEMBER 31

Diversion Means: LIVESTOCK DIRECT FROM SOURCE

2		SWNWNE	25	27N	31E	PHILLIPS
---	--	--------	----	-----	-----	----------

Period of Diversion: JANUARY 1 TO DECEMBER 31

Diversion Means: LIVESTOCK DIRECT FROM SOURCE

3 SENENW 25 27N 31E PHILLIPS

Period of Diversion: JANUARY 1 TO DECEMBER 31

Diversion Means: LIVESTOCK DIRECT FROM SOURCE

4 SWNE 25 27N 31E PHILLIPS

Period of Diversion: JANUARY 1 TO DECEMBER 31

Diversion Means: LIVESTOCK DIRECT FROM SOURCE

Period of Use: JANUARY 1 TO DECEMBER 31

***Place of Use:**

<u>ID</u>	<u>Acres</u>	<u>Govt Lot</u>	<u>Qtr Sec</u>	<u>Sec</u>	<u>Twp</u>	<u>Rge</u>	<u>County</u>
1			NESENW	25	27N	31E	PHILLIPS
2			SWNWNE	25	27N	31E	PHILLIPS
3			SEENW	25	27N	31E	PHILLIPS
4			SWNE	25	27N	31E	PHILLIPS

ALL OR A PART OF THE PLACE OF USE CONSISTS OF FEDERAL PUBLIC LANDS. THE WATER RIGHT USED ON THE PUBLIC LANDS IS APPURTENANT TO THE FOLLOWING PRIVATE LANDS: SEC 15 TWP 26N RGE 32E, PHILLIPS COUNTY. SEE THE CLAIM FILE FOR THE COMPLETE LEGAL LAND DESCRIPTION OF THE PRIVATE LAND TO WHICH THIS WATER RIGHT IS APPURTENANT.

Remarks:

THE WATER RIGHTS LISTED FOLLOWING THIS STATEMENT ARE ASSOCIATED. THEY SHARE THE SAME POTHOLE. 40M 74828-00 & 40M 30124333.

THE FOLLOWING ISSUES WERE IDENTIFIED BY THE DNRC DURING ITS EXAMINATION OF THIS WATER RIGHT CLAIM.

THIS CLAIM NUMBER WAS NOT INCLUDED IN THE BASIN 40M DECREE ISSUED 03/20/2009.

A BETTER UNDERSTANDING OF YOUR CLAIMED WATER RIGHT CAN BE OBTAINED BY COMPARING YOUR RIGHT WITH OTHER CLAIMS IN THE BASIN. FOR EXAMPLE, COMPARE PRIORITY DATES, FLOW RATES, VOLUMES, OR ACRES IRRIGATED. ALSO, YOUR WATER RIGHT MAY BE SUBJECT TO WATER RIGHTS IN ADJOINING SUBBASINS OR BASINS AS WELL AS BEING SUBJECT TO OTHER RIGHTS ON YOUR SOURCE OF SUPPLY. FINALLY, YOUR WATER RIGHT MAY BE SUBJECT TO INDIAN RESERVED AND FEDERAL RESERVED WATER RIGHTS.

COMPLETE DETAILS REGARDING THE DNRC PREPARATION OF THIS INTERLOCUTORY DECREE AND RELATED MATERIALS CAN BE REVIEWED AT THE OFFICE LOCATIONS IDENTIFIED IN THE DOCUMENT ENTITLED "NOTICE OF ENTRY OF INTERLOCUTORY DECREE AND NOTICE OF AVAILABILITY."

SEE GENERAL FINDINGS OF FACT AND CONCLUSIONS OF LAW FOR FURTHER EXPLANATION OF YOUR CLAIMED WATER RIGHT. THESE FINDINGS CAN BE FOUND AS INDICATED IN THE DOCUMENT ENTITLED "NOTICE OF ENTRY OF INTERLOCUTORY DECREE AND NOTICE OF AVAILABILITY." IF YOU NEED OBJECTION FORMS, OR HAVE QUESTIONS ABOUT WATER COURT PROCEDURES OR CHANGES TO YOUR RIGHT, YOU CAN CONTACT THE WATER COURT BY CALLING 1-800-624-3270 (WITHIN MONTANA ONLY) OR 1-406-586-4364, OR BY WRITING TO P.O. BOX 1389, BOZEMAN, MT 59771-1389.

**INTERLOCUTORY DECREE
BEAVER CREEK, TRIBUTARY TO MILK RIVER
BASIN 40M
ABSTRACT OF WATER RIGHT CLAIM**

IMPORTANT NOTICE

THIS WATER RIGHT ABSTRACT MAY INCLUDE MODIFICATIONS OF THE WATER RIGHT AS CLAIMED OR AMENDED. MODIFICATIONS ARE AUTHORIZED BY THE MONTANA SUPREME COURT WATER RIGHT CLAIMS EXAMINATION RULES OR BY ORDER OF THE WATER COURT. OBJECTIONS MAY BE FILED ACCORDING TO PROCEDURES OUTLINED IN THE "NOTICE OF ENTRY OF INTERLOCUTORY DECREE AND NOTICE OF AVAILABILITY".

Water Right Number: 40M 30124334 STATEMENT OF CLAIM

Version: 1 -- ORIGINAL RIGHT

Status: ACTIVE

Owners: BARTHELMESS RANCH CORP
27288 CONTENT RD
MALTA, MT 59538-9515

Priority Date: OCTOBER 31, 1930

Type of Historical Right: USE

Purpose (Use): STOCK

***Flow Rate:** A SPECIFIC FLOW RATE HAS NOT BEEN DECREED BECAUSE THIS USE CONSISTS OF STOCK DRINKING DIRECTLY FROM THE SOURCE, OR FROM A DITCH SYSTEM. THE FLOW RATE IS LIMITED TO THE MINIMUM AMOUNT HISTORICALLY NECESSARY TO SUSTAIN THIS PURPOSE.

***Volume:** THIS RIGHT INCLUDES THE AMOUNT OF WATER CONSUMPTIVELY USED FOR STOCKWATERING PURPOSES AT THE RATE OF 30 GALLONS PER DAY PER ANIMAL UNIT. ANIMAL UNITS SHALL BE BASED ON REASONABLE CARRYING CAPACITY AND HISTORICAL USE OF THE AREA SERVICED BY THIS WATER SOURCE.

***Source Name:** UNNAMED TRIBUTARY OF FLAT CREEK

Source Type: SURFACE WATER

POTHOLE LAKE

***Point of Diversion and Means of Diversion:**

<u>ID</u>	<u>Govt Lot</u>	<u>Qtr Sec</u>	<u>Sec</u>	<u>Twp</u>	<u>Rge</u>	<u>County</u>
1		NESWNE	7	26N	33E	PHILLIPS

Period of Diversion: JANUARY 1 TO DECEMBER 31

Diversion Means: LIVESTOCK DIRECT FROM SOURCE

Period of Use: JANUARY 1 TO DECEMBER 31

***Place of Use:**

<u>ID</u>	<u>Acres</u>	<u>Govt Lot</u>	<u>Qtr Sec</u>	<u>Sec</u>	<u>Twp</u>	<u>Rge</u>	<u>County</u>
1			NESWNE	7	26N	33E	PHILLIPS

ALL OR A PART OF THE PLACE OF USE CONSISTS OF FEDERAL PUBLIC LANDS. THE WATER RIGHT USED ON THE PUBLIC LANDS IS APPURTENANT TO THE FOLLOWING PRIVATE LANDS: SEC 15 TWP 26N RGE 32E, PHILLIPS COUNTY. SEE THE CLAIM FILE FOR THE COMPLETE LEGAL LAND DESCRIPTION OF THE PRIVATE LAND TO WHICH THIS WATER RIGHT IS APPURTENANT.

Remarks:

THE FOLLOWING ISSUES WERE IDENTIFIED BY THE DNRC DURING ITS EXAMINATION OF THIS WATER RIGHT CLAIM.

THIS CLAIM NUMBER WAS NOT INCLUDED IN THE BASIN 40M DECREE ISSUED 03/20/2009.

A BETTER UNDERSTANDING OF YOUR CLAIMED WATER RIGHT CAN BE OBTAINED BY COMPARING YOUR RIGHT WITH OTHER CLAIMS IN THE BASIN. FOR EXAMPLE, COMPARE PRIORITY DATES, FLOW RATES, VOLUMES, OR ACRES IRRIGATED. ALSO, YOUR WATER RIGHT MAY BE SUBJECT TO WATER RIGHTS IN ADJOINING SUBBASINS OR BASINS AS WELL AS BEING SUBJECT TO OTHER RIGHTS ON YOUR SOURCE OF SUPPLY. FINALLY, YOUR WATER RIGHT MAY BE SUBJECT TO INDIAN RESERVED AND FEDERAL RESERVED WATER RIGHTS.

COMPLETE DETAILS REGARDING THE DNRC PREPARATION OF THIS INTERLOCUTORY DECREE AND RELATED MATERIALS CAN BE REVIEWED AT THE OFFICE LOCATIONS IDENTIFIED IN THE DOCUMENT ENTITLED "NOTICE OF ENTRY OF INTERLOCUTORY DECREE AND NOTICE OF AVAILABILITY."

SEE GENERAL FINDINGS OF FACT AND CONCLUSIONS OF LAW FOR FURTHER EXPLANATION OF YOUR CLAIMED WATER RIGHT. THESE FINDINGS CAN BE FOUND AS INDICATED IN THE DOCUMENT ENTITLED "NOTICE OF ENTRY OF INTERLOCUTORY DECREE AND NOTICE OF AVAILABILITY." IF YOU NEED OBJECTION FORMS, OR HAVE QUESTIONS ABOUT WATER COURT PROCEDURES OR CHANGES TO YOUR RIGHT, YOU CAN CONTACT THE WATER COURT BY CALLING 1-800-624-3270 (WITHIN MONTANA ONLY) OR 1-406-586-4364, OR BY WRITING TO P.O. BOX 1389, BOZEMAN, MT 59771-1389.

INTERLOCUTORY DECREE
BEAVER CREEK, TRIBUTARY TO MILK RIVER
BASIN 40M
ABSTRACT OF WATER RIGHT CLAIM

IMPORTANT NOTICE

THIS WATER RIGHT ABSTRACT MAY INCLUDE MODIFICATIONS OF THE WATER RIGHT AS CLAIMED OR AMENDED. MODIFICATIONS ARE AUTHORIZED BY THE MONTANA SUPREME COURT WATER RIGHT CLAIMS EXAMINATION RULES OR BY ORDER OF THE WATER COURT. OBJECTIONS MAY BE FILED ACCORDING TO PROCEDURES OUTLINED IN THE "NOTICE OF ENTRY OF INTERLOCUTORY DECREE AND NOTICE OF AVAILABILITY".

Water Right Number: 40M 30124335 STATEMENT OF CLAIM

Version: 1 -- ORIGINAL RIGHT

Status: ACTIVE

Owners: BARTHELMESS RANCH CORP
27288 CONTENT RD
MALTA, MT 59538-9515

Priority Date: APRIL 10, 1936

Type of Historical Right: USE

Purpose (Use): STOCK

***Flow Rate:** A SPECIFIC FLOW RATE HAS NOT BEEN DECREED BECAUSE THIS USE CONSISTS OF STOCK DRINKING DIRECTLY FROM THE SOURCE, OR FROM A DITCH SYSTEM. THE FLOW RATE IS LIMITED TO THE MINIMUM AMOUNT HISTORICALLY NECESSARY TO SUSTAIN THIS PURPOSE.

***Volume:** THIS RIGHT INCLUDES THE AMOUNT OF WATER CONSUMPTIVELY USED FOR STOCKWATERING PURPOSES AT THE RATE OF 30 GALLONS PER DAY PER ANIMAL UNIT. ANIMAL UNITS SHALL BE BASED ON REASONABLE CARRYING CAPACITY AND HISTORICAL USE OF THE AREA SERVICED BY THIS WATER SOURCE.

***Source Name:** UNNAMED TRIBUTARY OF SHED COULEE

Source Type: SURFACE WATER

POTHOLE LAKE

***Point of Diversion and Means of Diversion:**

<u>ID</u>	<u>Govt Lot</u>	<u>Qtr</u>	<u>Sec</u>	<u>Twp</u>	<u>Rge</u>	<u>County</u>	
1		W2	NESW	25	27N	31E	PHILLIPS

Period of Diversion: JANUARY 1 TO DECEMBER 31

Diversion Means: LIVESTOCK DIRECT FROM SOURCE

2		E2	NWSW	25	27N	31E	PHILLIPS
---	--	----	------	----	-----	-----	----------

Period of Diversion: JANUARY 1 TO DECEMBER 31

Diversion Means: LIVESTOCK DIRECT FROM SOURCE

Period of Use: JANUARY 1 TO DECEMBER 31

*Place of Use:

<u>ID</u>	<u>Acres</u>	<u>Govt Lot</u>	<u>Qtr Sec</u>	<u>Sec</u>	<u>Twp</u>	<u>Rge</u>	<u>County</u>
1			W2NESW	25	27N	31E	PHILLIPS
2			E2NWSW	25	27N	31E	PHILLIPS

ALL OR A PART OF THE PLACE OF USE CONSISTS OF FEDERAL PUBLIC LANDS. THE WATER RIGHT USED ON THE PUBLIC LANDS IS APPURTENANT TO THE FOLLOWING PRIVATE LANDS: SEC 15 TWP 26N RGE 32E, PHILLIPS COUNTY. SEE THE CLAIM FILE FOR THE COMPLETE LEGAL LAND DESCRIPTION OF THE PRIVATE LAND TO WHICH THIS WATER RIGHT IS APPURTENANT.

Remarks:

THE FOLLOWING ISSUES WERE IDENTIFIED BY THE DNRC DURING ITS EXAMINATION OF THIS WATER RIGHT CLAIM.

THIS CLAIM NUMBER WAS NOT INCLUDED IN THE BASIN 40M DECREE ISSUED 03/20/2009.

A BETTER UNDERSTANDING OF YOUR CLAIMED WATER RIGHT CAN BE OBTAINED BY COMPARING YOUR RIGHT WITH OTHER CLAIMS IN THE BASIN. FOR EXAMPLE, COMPARE PRIORITY DATES, FLOW RATES, VOLUMES, OR ACRES IRRIGATED. ALSO, YOUR WATER RIGHT MAY BE SUBJECT TO WATER RIGHTS IN ADJOINING SUBBASINS OR BASINS AS WELL AS BEING SUBJECT TO OTHER RIGHTS ON YOUR SOURCE OF SUPPLY. FINALLY, YOUR WATER RIGHT MAY BE SUBJECT TO INDIAN RESERVED AND FEDERAL RESERVED WATER RIGHTS.

COMPLETE DETAILS REGARDING THE DNRC PREPARATION OF THIS INTERLOCUTORY DECREE AND RELATED MATERIALS CAN BE REVIEWED AT THE OFFICE LOCATIONS IDENTIFIED IN THE DOCUMENT ENTITLED "NOTICE OF ENTRY OF INTERLOCUTORY DECREE AND NOTICE OF AVAILABILITY."

SEE GENERAL FINDINGS OF FACT AND CONCLUSIONS OF LAW FOR FURTHER EXPLANATION OF YOUR CLAIMED WATER RIGHT. THESE FINDINGS CAN BE FOUND AS INDICATED IN THE DOCUMENT ENTITLED "NOTICE OF ENTRY OF INTERLOCUTORY DECREE AND NOTICE OF AVAILABILITY." IF YOU NEED OBJECTION FORMS, OR HAVE QUESTIONS ABOUT WATER COURT PROCEDURES OR CHANGES TO YOUR RIGHT, YOU CAN CONTACT THE WATER COURT BY CALLING 1-800-624-3270 (WITHIN MONTANA ONLY) OR 1-406-586-4364, OR BY WRITING TO P.O. BOX 1389, BOZEMAN, MT 59771-1389.

**INTERLOCUTORY DECREE
BEAVER CREEK, TRIBUTARY TO MILK RIVER
BASIN 40M
ABSTRACT OF WATER RIGHT CLAIM**

IMPORTANT NOTICE

THIS WATER RIGHT ABSTRACT MAY INCLUDE MODIFICATIONS OF THE WATER RIGHT AS CLAIMED OR AMENDED. MODIFICATIONS ARE AUTHORIZED BY THE MONTANA SUPREME COURT WATER RIGHT CLAIMS EXAMINATION RULES OR BY ORDER OF THE WATER COURT. OBJECTIONS MAY BE FILED ACCORDING TO PROCEDURES OUTLINED IN THE "NOTICE OF ENTRY OF INTERLOCUTORY DECREE AND NOTICE OF AVAILABILITY".

Water Right Number: 40M 30124336 STATEMENT OF CLAIM

Version: 1 -- ORIGINAL RIGHT

Status: ACTIVE

Owners: BARTHELMESS RANCH CORP
27288 CONTENT RD
MALTA, MT 59538-9515

Priority Date: MARCH 7, 1933

Type of Historical Right: USE

Purpose (Use): STOCK

***Flow Rate:** A SPECIFIC FLOW RATE HAS NOT BEEN DECREED BECAUSE THIS USE CONSISTS OF STOCK DRINKING DIRECTLY FROM THE SOURCE, OR FROM A DITCH SYSTEM. THE FLOW RATE IS LIMITED TO THE MINIMUM AMOUNT HISTORICALLY NECESSARY TO SUSTAIN THIS PURPOSE.

***Volume:** THIS RIGHT INCLUDES THE AMOUNT OF WATER CONSUMPTIVELY USED FOR STOCKWATERING PURPOSES AT THE RATE OF 30 GALLONS PER DAY PER ANIMAL UNIT. ANIMAL UNITS SHALL BE BASED ON REASONABLE CARRYING CAPACITY AND HISTORICAL USE OF THE AREA SERVICED BY THIS WATER SOURCE.

***Source Name:** UNNAMED TRIBUTARY OF SPRING CREEK

Source Type: SURFACE WATER

POTHOLE LAKE

Point of Diversion and Means of Diversion:

<u>ID</u>	<u>Govt Lot</u>	<u>Qtr Sec</u>	<u>Sec</u>	<u>Twp</u>	<u>Rge</u>	<u>County</u>
1		S2N2SE	17	26N	33E	PHILLIPS

Period of Diversion: JANUARY 1 TO DECEMBER 31

Diversion Means: LIVESTOCK DIRECT FROM SOURCE

Period of Use: JANUARY 1 TO DECEMBER 31

Place of Use:

<u>ID</u>	<u>Acres</u>	<u>Govt Lot</u>	<u>Qtr Sec</u>	<u>Sec</u>	<u>Twp</u>	<u>Rge</u>	<u>County</u>
1			S2N2SE	17	26N	33E	PHILLIPS

ALL OR A PART OF THE PLACE OF USE CONSISTS OF FEDERAL PUBLIC LANDS. THE WATER RIGHT USED ON THE PUBLIC LANDS IS APPURTENANT TO THE FOLLOWING PRIVATE LANDS: SEC 15 TWP 26N RGE 32E, PHILLIPS COUNTY. SEE THE CLAIM FILE FOR THE COMPLETE LEGAL LAND DESCRIPTION OF THE PRIVATE LAND TO WHICH THIS WATER RIGHT IS APPURTENANT.

Remarks:

THE FOLLOWING ISSUES WERE IDENTIFIED BY THE DNRC DURING ITS EXAMINATION OF THIS WATER RIGHT CLAIM.

THIS CLAIM NUMBER WAS NOT INCLUDED IN THE BASIN 40M DECREE ISSUED 03/20/2009.

A BETTER UNDERSTANDING OF YOUR CLAIMED WATER RIGHT CAN BE OBTAINED BY COMPARING YOUR RIGHT WITH OTHER CLAIMS IN THE BASIN. FOR EXAMPLE, COMPARE PRIORITY DATES, FLOW RATES, VOLUMES, OR ACRES IRRIGATED. ALSO, YOUR WATER RIGHT MAY BE SUBJECT TO WATER RIGHTS IN ADJOINING SUBBASINS OR BASINS AS WELL AS BEING SUBJECT TO OTHER RIGHTS ON YOUR SOURCE OF SUPPLY. FINALLY, YOUR WATER RIGHT MAY BE SUBJECT TO INDIAN RESERVED AND FEDERAL RESERVED WATER RIGHTS.

COMPLETE DETAILS REGARDING THE DNRC PREPARATION OF THIS INTERLOCUTORY DECREE AND RELATED MATERIALS CAN BE REVIEWED AT THE OFFICE LOCATIONS IDENTIFIED IN THE DOCUMENT ENTITLED "NOTICE OF ENTRY OF INTERLOCUTORY DECREE AND NOTICE OF AVAILABILITY."

SEE GENERAL FINDINGS OF FACT AND CONCLUSIONS OF LAW FOR FURTHER EXPLANATION OF YOUR CLAIMED WATER RIGHT. THESE FINDINGS CAN BE FOUND AS INDICATED IN THE DOCUMENT ENTITLED "NOTICE OF ENTRY OF INTERLOCUTORY DECREE AND NOTICE OF AVAILABILITY." IF YOU NEED OBJECTION FORMS, OR HAVE QUESTIONS ABOUT WATER COURT PROCEDURES OR CHANGES TO YOUR RIGHT, YOU CAN CONTACT THE WATER COURT BY CALLING 1-800-624-3270 (WITHIN MONTANA ONLY) OR 1-406-586-4364, OR BY WRITING TO P.O. BOX 1389, BOZEMAN, MT 59771-1389.

**INTERLOCUTORY DECREE
BEAVER CREEK, TRIBUTARY TO MILK RIVER
BASIN 40M
ABSTRACT OF WATER RIGHT CLAIM**

IMPORTANT NOTICE

THIS WATER RIGHT ABSTRACT MAY INCLUDE MODIFICATIONS OF THE WATER RIGHT AS CLAIMED OR AMENDED. MODIFICATIONS ARE AUTHORIZED BY THE MONTANA SUPREME COURT WATER RIGHT CLAIMS EXAMINATION RULES OR BY ORDER OF THE WATER COURT. OBJECTIONS MAY BE FILED ACCORDING TO PROCEDURES OUTLINED IN THE "NOTICE OF ENTRY OF INTERLOCUTORY DECREE AND NOTICE OF AVAILABILITY".

Water Right Number: 40M 30124338 STATEMENT OF CLAIM

Version: 1 -- ORIGINAL RIGHT

Status: ACTIVE

Owners: BARTHELMESS RANCH CORP
27288 CONTENT RD
MALTA, MT 59538-9515

Priority Date: SEPTEMBER 12, 1917

Type of Historical Right: USE

Purpose (Use): STOCK

***Flow Rate:** A SPECIFIC FLOW RATE HAS NOT BEEN DECREED BECAUSE THIS USE CONSISTS OF STOCK DRINKING DIRECTLY FROM THE SOURCE, OR FROM A DITCH SYSTEM. THE FLOW RATE IS LIMITED TO THE MINIMUM AMOUNT HISTORICALLY NECESSARY TO SUSTAIN THIS PURPOSE.

***Volume:** THIS RIGHT INCLUDES THE AMOUNT OF WATER CONSUMPTIVELY USED FOR STOCKWATERING PURPOSES AT THE RATE OF 30 GALLONS PER DAY PER ANIMAL UNIT. ANIMAL UNITS SHALL BE BASED ON REASONABLE CARRYING CAPACITY AND HISTORICAL USE OF THE AREA SERVICED BY THIS WATER SOURCE.

***Source Name:** UNNAMED TRIBUTARY OF SPRING CREEK

Source Type: SURFACE WATER

POTHOLE LAKE

Point of Diversion and Means of Diversion:

<u>ID</u>	<u>Govt Lot</u>	<u>Qtr Sec</u>	<u>Sec</u>	<u>Twp</u>	<u>Rge</u>	<u>County</u>
1		SWNENW	18	26N	33E	PHILLIPS

Period of Diversion: JANUARY 1 TO DECEMBER 31

Diversion Means: LIVESTOCK DIRECT FROM SOURCE

Period of Use: JANUARY 1 TO DECEMBER 31

Place of Use:

<u>ID</u>	<u>Acres</u>	<u>Govt Lot</u>	<u>Qtr Sec</u>	<u>Sec</u>	<u>Twp</u>	<u>Rge</u>	<u>County</u>
1			SWNENW	18	26N	33E	PHILLIPS

ALL OR A PART OF THE PLACE OF USE CONSISTS OF FEDERAL PUBLIC LANDS. THE WATER RIGHT USED ON THE PUBLIC LANDS IS APPURTENANT TO THE FOLLOWING PRIVATE LANDS: SEC 15 TWP 26N RGE 32E, PHILLIPS COUNTY SEE THE CLAIM FILE FOR THE COMPLETE LEGAL LAND DESCRIPTION OF THE PRIVATE LAND TO WHICH THIS WATER RIGHT IS APPURTENANT.

Remarks:

THE FOLLOWING ISSUES WERE IDENTIFIED BY THE DNRC DURING ITS EXAMINATION OF THIS WATER RIGHT CLAIM.

THIS CLAIM NUMBER WAS NOT INCLUDED IN THE BASIN 40M DECREE ISSUED 03/20/2009.

A BETTER UNDERSTANDING OF YOUR CLAIMED WATER RIGHT CAN BE OBTAINED BY COMPARING YOUR RIGHT WITH OTHER CLAIMS IN THE BASIN. FOR EXAMPLE, COMPARE PRIORITY DATES, FLOW RATES, VOLUMES, OR ACRES IRRIGATED. ALSO, YOUR WATER RIGHT MAY BE SUBJECT TO WATER RIGHTS IN ADJOINING SUBBASINS OR BASINS AS WELL AS BEING SUBJECT TO OTHER RIGHTS ON YOUR SOURCE OF SUPPLY. FINALLY, YOUR WATER RIGHT MAY BE SUBJECT TO INDIAN RESERVED AND FEDERAL RESERVED WATER RIGHTS.

COMPLETE DETAILS REGARDING THE DNRC PREPARATION OF THIS INTERLOCUTORY DECREE AND RELATED MATERIALS CAN BE REVIEWED AT THE OFFICE LOCATIONS IDENTIFIED IN THE DOCUMENT ENTITLED "NOTICE OF ENTRY OF INTERLOCUTORY DECREE AND NOTICE OF AVAILABILITY."

SEE GENERAL FINDINGS OF FACT AND CONCLUSIONS OF LAW FOR FURTHER EXPLANATION OF YOUR CLAIMED WATER RIGHT. THESE FINDINGS CAN BE FOUND AS INDICATED IN THE DOCUMENT ENTITLED "NOTICE OF ENTRY OF INTERLOCUTORY DECREE AND NOTICE OF AVAILABILITY." IF YOU NEED OBJECTION FORMS, OR HAVE QUESTIONS ABOUT WATER COURT PROCEDURES OR CHANGES TO YOUR RIGHT, YOU CAN CONTACT THE WATER COURT BY CALLING 1-800-624-3270 (WITHIN MONTANA ONLY) OR 1-406-586-4364, OR BY WRITING TO P.O. BOX 1389, BOZEMAN, MT 59771-1389.

**INTERLOCUTORY DECREE
BEAVER CREEK, TRIBUTARY TO MILK RIVER
BASIN 40M
ABSTRACT OF WATER RIGHT CLAIM**

IMPORTANT NOTICE

THIS WATER RIGHT ABSTRACT MAY INCLUDE MODIFICATIONS OF THE WATER RIGHT AS CLAIMED OR AMENDED. MODIFICATIONS ARE AUTHORIZED BY THE MONTANA SUPREME COURT WATER RIGHT CLAIMS EXAMINATION RULES OR BY ORDER OF THE WATER COURT. OBJECTIONS MAY BE FILED ACCORDING TO PROCEDURES OUTLINED IN THE "NOTICE OF ENTRY OF INTERLOCUTORY DECREE AND NOTICE OF AVAILABILITY".

Water Right Number: 40M 30124341 STATEMENT OF CLAIM

Version: 1 -- ORIGINAL RIGHT

Status: ACTIVE

Owners: BARTHELMESS RANCH CORP
27288 CONTENT RD
MALTA, MT 59538-9515

Priority Date: DECEMBER 31, 1916

Type of Historical Right: USE

Purpose (Use): STOCK

***Flow Rate:** A SPECIFIC FLOW RATE HAS NOT BEEN DECREED BECAUSE THIS USE CONSISTS OF STOCK DRINKING DIRECTLY FROM THE SOURCE, OR FROM A DITCH SYSTEM. THE FLOW RATE IS LIMITED TO THE MINIMUM AMOUNT HISTORICALLY NECESSARY TO SUSTAIN THIS PURPOSE.

***Volume:** THIS RIGHT INCLUDES THE AMOUNT OF WATER CONSUMPTIVELY USED FOR STOCKWATERING PURPOSES AT THE RATE OF 30 GALLONS PER DAY PER ANIMAL UNIT. ANIMAL UNITS SHALL BE BASED ON REASONABLE CARRYING CAPACITY AND HISTORICAL USE OF THE AREA SERVICED BY THIS WATER SOURCE.

***Source Name:** UNNAMED TRIBUTARY OF SPRING CREEK

Source Type: SURFACE WATER

POTHOLE LAKE

***Point of Diversion and Means of Diversion:**

<u>ID</u>	<u>Govt Lot</u>	<u>Qtr Sec</u>	<u>Sec</u>	<u>Twp</u>	<u>Rge</u>	<u>County</u>
1		S2SESE	21	26N	33E	PHILLIPS

Period of Diversion: JANUARY 1 TO DECEMBER 31

Diversion Means: LIVESTOCK DIRECT FROM SOURCE

Period of Use: JANUARY 1 TO DECEMBER 31

***Place of Use:**

<u>ID</u>	<u>Acres</u>	<u>Govt Lot</u>	<u>Qtr Sec</u>	<u>Sec</u>	<u>Twp</u>	<u>Rge</u>	<u>County</u>
1			S2SESE	21	26N	33E	PHILLIPS

Remarks:

THE FOLLOWING ISSUES WERE IDENTIFIED BY THE DNRC DURING ITS EXAMINATION OF THIS WATER RIGHT CLAIM.

THIS CLAIM NUMBER WAS NOT INCLUDED IN THE BASIN 40M DECREE ISSUED 03/20/2009.

A BETTER UNDERSTANDING OF YOUR CLAIMED WATER RIGHT CAN BE OBTAINED BY COMPARING YOUR RIGHT WITH OTHER CLAIMS IN THE BASIN. FOR EXAMPLE, COMPARE PRIORITY DATES, FLOW RATES, VOLUMES, OR ACRES IRRIGATED. ALSO, YOUR WATER RIGHT MAY BE SUBJECT TO WATER RIGHTS IN ADJOINING SUBBASINS OR BASINS AS WELL AS BEING SUBJECT TO OTHER RIGHTS ON YOUR SOURCE OF SUPPLY. FINALLY, YOUR WATER RIGHT MAY BE SUBJECT TO INDIAN RESERVED AND FEDERAL RESERVED WATER RIGHTS.

COMPLETE DETAILS REGARDING THE DNRC PREPARATION OF THIS INTERLOCUTORY DECREE AND RELATED MATERIALS CAN BE REVIEWED AT THE OFFICE LOCATIONS IDENTIFIED IN THE DOCUMENT ENTITLED "NOTICE OF ENTRY OF INTERLOCUTORY DECREE AND NOTICE OF AVAILABILITY."

SEE GENERAL FINDINGS OF FACT AND CONCLUSIONS OF LAW FOR FURTHER EXPLANATION OF YOUR CLAIMED WATER RIGHT. THESE FINDINGS CAN BE FOUND AS INDICATED IN THE DOCUMENT ENTITLED "NOTICE OF ENTRY OF INTERLOCUTORY DECREE AND NOTICE OF AVAILABILITY." IF YOU NEED OBJECTION FORMS, OR HAVE QUESTIONS ABOUT WATER COURT PROCEDURES OR CHANGES TO YOUR RIGHT, YOU CAN CONTACT THE WATER COURT BY CALLING 1-800-624-3270 (WITHIN MONTANA ONLY) OR 1-406-586-4364, OR BY WRITING TO P.O. BOX 1389, BOZEMAN, MT 59771-1389.

**INTERLOCUTORY DECREE
BEAVER CREEK, TRIBUTARY TO MILK RIVER
BASIN 40M
ABSTRACT OF WATER RIGHT CLAIM**

IMPORTANT NOTICE

THIS WATER RIGHT ABSTRACT MAY INCLUDE MODIFICATIONS OF THE WATER RIGHT AS CLAIMED OR AMENDED. MODIFICATIONS ARE AUTHORIZED BY THE MONTANA SUPREME COURT WATER RIGHT CLAIMS EXAMINATION RULES OR BY ORDER OF THE WATER COURT. OBJECTIONS MAY BE FILED ACCORDING TO PROCEDURES OUTLINED IN THE "NOTICE OF ENTRY OF INTERLOCUTORY DECREE AND NOTICE OF AVAILABILITY".

Water Right Number: 40M 30124343 STATEMENT OF CLAIM

Version: 1 -- ORIGINAL RIGHT

Status: ACTIVE

Owners: BARTHELMESS RANCH CORP
27288 CONTENT RD
MALTA, MT 59538-9515

Priority Date: APRIL 3, 1935

Type of Historical Right: USE

Purpose (Use): STOCK

***Flow Rate:** A SPECIFIC FLOW RATE HAS NOT BEEN DECREED BECAUSE THIS USE CONSISTS OF STOCK DRINKING DIRECTLY FROM THE SOURCE, OR FROM A DITCH SYSTEM. THE FLOW RATE IS LIMITED TO THE MINIMUM AMOUNT HISTORICALLY NECESSARY TO SUSTAIN THIS PURPOSE.

***Volume:** THIS RIGHT INCLUDES THE AMOUNT OF WATER CONSUMPTIVELY USED FOR STOCKWATERING PURPOSES AT THE RATE OF 30 GALLONS PER DAY PER ANIMAL UNIT. ANIMAL UNITS SHALL BE BASED ON REASONABLE CARRYING CAPACITY AND HISTORICAL USE OF THE AREA SERVICED BY THIS WATER SOURCE.

***Source Name:** UNNAMED TRIBUTARY OF SPRING CREEK

Source Type: SURFACE WATER

POTHOLE LAKE

Point of Diversion and Means of Diversion:

<u>ID</u>	<u>Govt Lot</u>	<u>Qtr</u>	<u>Sec</u>	<u>Twp</u>	<u>Rge</u>	<u>County</u>
1		NENENE	29	26N	33E	PHILLIPS

Period of Diversion: JANUARY 1 TO DECEMBER 31

Diversion Means: LIVESTOCK DIRECT FROM SOURCE

2		SESESE	20	26N	33E	PHILLIPS
---	--	--------	----	-----	-----	----------

Period of Diversion: JANUARY 1 TO DECEMBER 31

Diversion Means: LIVESTOCK DIRECT FROM SOURCE

Period of Use: JANUARY 1 TO DECEMBER 31

Place of Use:

<u>ID</u>	<u>Acres</u>	<u>Govt Lot</u>	<u>Qtr Sec</u>	<u>Sec</u>	<u>Twp</u>	<u>Rge</u>	<u>County</u>
1			NENENE	29	26N	33E	PHILLIPS
2			SESESE	20	26N	33E	PHILLIPS

Remarks:

THE FOLLOWING ISSUES WERE IDENTIFIED BY THE DNRC DURING ITS EXAMINATION OF THIS WATER RIGHT CLAIM.

THIS CLAIM NUMBER WAS NOT INCLUDED IN THE BASIN 40M DECREE ISSUED 03/20/2009.

A BETTER UNDERSTANDING OF YOUR CLAIMED WATER RIGHT CAN BE OBTAINED BY COMPARING YOUR RIGHT WITH OTHER CLAIMS IN THE BASIN. FOR EXAMPLE, COMPARE PRIORITY DATES, FLOW RATES, VOLUMES, OR ACRES IRRIGATED. ALSO, YOUR WATER RIGHT MAY BE SUBJECT TO WATER RIGHTS IN ADJOINING SUBBASINS OR BASINS AS WELL AS BEING SUBJECT TO OTHER RIGHTS ON YOUR SOURCE OF SUPPLY. FINALLY, YOUR WATER RIGHT MAY BE SUBJECT TO INDIAN RESERVED AND FEDERAL RESERVED WATER RIGHTS.

COMPLETE DETAILS REGARDING THE DNRC PREPARATION OF THIS INTERLOCUTORY DECREE AND RELATED MATERIALS CAN BE REVIEWED AT THE OFFICE LOCATIONS IDENTIFIED IN THE DOCUMENT ENTITLED "NOTICE OF ENTRY OF INTERLOCUTORY DECREE AND NOTICE OF AVAILABILITY."

SEE GENERAL FINDINGS OF FACT AND CONCLUSIONS OF LAW FOR FURTHER EXPLANATION OF YOUR CLAIMED WATER RIGHT. THESE FINDINGS CAN BE FOUND AS INDICATED IN THE DOCUMENT ENTITLED "NOTICE OF ENTRY OF INTERLOCUTORY DECREE AND NOTICE OF AVAILABILITY." IF YOU NEED OBJECTION FORMS, OR HAVE QUESTIONS ABOUT WATER COURT PROCEDURES OR CHANGES TO YOUR RIGHT, YOU CAN CONTACT THE WATER COURT BY CALLING 1-800-624-3270 (WITHIN MONTANA ONLY) OR 1-406-586-4364, OR BY WRITING TO P.O. BOX 1389, BOZEMAN, MT 59771-1389.

INTERLOCUTORY DECREE
BEAVER CREEK, TRIBUTARY TO MILK RIVER
BASIN 40M
ABSTRACT OF WATER RIGHT CLAIM

IMPORTANT NOTICE

THIS WATER RIGHT ABSTRACT MAY INCLUDE MODIFICATIONS OF THE WATER RIGHT AS CLAIMED OR AMENDED. MODIFICATIONS ARE AUTHORIZED BY THE MONTANA SUPREME COURT WATER RIGHT CLAIMS EXAMINATION RULES OR BY ORDER OF THE WATER COURT. OBJECTIONS MAY BE FILED ACCORDING TO PROCEDURES OUTLINED IN THE "NOTICE OF ENTRY OF INTERLOCUTORY DECREE AND NOTICE OF AVAILABILITY".

Water Right Number: 40M 30124345 STATEMENT OF CLAIM

Version: 1 -- ORIGINAL RIGHT

Status: ACTIVE

Owners: BARTHELMESS RANCH CORP
27288 CONTENT RD
MALTA, MT 59538-9515

Priority Date: APRIL 10, 1936

Type of Historical Right: USE

Purpose (Use): STOCK

***Flow Rate:** A SPECIFIC FLOW RATE HAS NOT BEEN DECREED BECAUSE THIS USE CONSISTS OF STOCK DRINKING DIRECTLY FROM THE SOURCE, OR FROM A DITCH SYSTEM. THE FLOW RATE IS LIMITED TO THE MINIMUM AMOUNT HISTORICALLY NECESSARY TO SUSTAIN THIS PURPOSE.

***Volume:** THIS RIGHT INCLUDES THE AMOUNT OF WATER CONSUMPTIVELY USED FOR STOCKWATERING PURPOSES AT THE RATE OF 30 GALLONS PER DAY PER ANIMAL UNIT. ANIMAL UNITS SHALL BE BASED ON REASONABLE CARRYING CAPACITY AND HISTORICAL USE OF THE AREA SERVICED BY THIS WATER SOURCE.

***Source Name:** UNNAMED TRIBUTARY OF BEAVER CREEK

Source Type: SURFACE WATER

POTHOLE LAKE

***Point of Diversion and Means of Diversion:**

<u>ID</u>	<u>Govt Lot</u>	<u>Qtr Sec</u>	<u>Sec</u>	<u>Twp</u>	<u>Rge</u>	<u>County</u>
1		SESESW	25	27N	31E	PHILLIPS

Period of Diversion: JANUARY 1 TO DECEMBER 31

Diversion Means: LIVESTOCK DIRECT FROM SOURCE

2		S2SWSE	25	27N	31E	PHILLIPS
---	--	--------	----	-----	-----	----------

Period of Diversion: JANUARY 1 TO DECEMBER 31

Diversion Means: LIVESTOCK DIRECT FROM SOURCE

Period of Use: JANUARY 1 TO DECEMBER 31

*Place of Use:

<u>ID</u>	<u>Acres</u>	<u>Govt Lot</u>	<u>Qtr Sec</u>	<u>Sec</u>	<u>Twp</u>	<u>Rge</u>	<u>County</u>
1			SESESW	25	27N	31E	PHILLIPS
2			S2SWSE	25	27N	31E	PHILLIPS

ALL OR A PART OF THE PLACE OF USE CONSISTS OF FEDERAL PUBLIC LANDS. THE WATER RIGHT USED ON THE PUBLIC LANDS IS APPURTENANT TO THE FOLLOWING PRIVATE LANDS: SEC 15 TWP 26N RGE 32E, PHILLIPS COUNTY. SEE THE CLAIM FILE FOR THE COMPLETE LEGAL LAND DESCRIPTION OF THE PRIVATE LAND TO WHICH THIS WATER RIGHT IS APPURTENANT.

Remarks:

THE WATER RIGHTS LISTED FOLLOWING THIS STATEMENT ARE ASSOCIATED. THEY SHARE THE SAME POTHOLE LAKE. 40M 30124345 & 40M 74838-00.

THE FOLLOWING ISSUES WERE IDENTIFIED BY THE DNRC DURING ITS EXAMINATION OF THIS WATER RIGHT CLAIM.

THIS CLAIM NUMBER WAS NOT INCLUDED IN THE BASIN 40M DECREE ISSUED 03/20/2009.

A BETTER UNDERSTANDING OF YOUR CLAIMED WATER RIGHT CAN BE OBTAINED BY COMPARING YOUR RIGHT WITH OTHER CLAIMS IN THE BASIN. FOR EXAMPLE, COMPARE PRIORITY DATES, FLOW RATES, VOLUMES, OR ACRES IRRIGATED. ALSO, YOUR WATER RIGHT MAY BE SUBJECT TO WATER RIGHTS IN ADJOINING SUBBASINS OR BASINS AS WELL AS BEING SUBJECT TO OTHER RIGHTS ON YOUR SOURCE OF SUPPLY. FINALLY, YOUR WATER RIGHT MAY BE SUBJECT TO INDIAN RESERVED AND FEDERAL RESERVED WATER RIGHTS.

COMPLETE DETAILS REGARDING THE DNRC PREPARATION OF THIS INTERLOCUTORY DECREE AND RELATED MATERIALS CAN BE REVIEWED AT THE OFFICE LOCATIONS IDENTIFIED IN THE DOCUMENT ENTITLED "NOTICE OF ENTRY OF INTERLOCUTORY DECREE AND NOTICE OF AVAILABILITY."

SEE GENERAL FINDINGS OF FACT AND CONCLUSIONS OF LAW FOR FURTHER EXPLANATION OF YOUR CLAIMED WATER RIGHT. THESE FINDINGS CAN BE FOUND AS INDICATED IN THE DOCUMENT ENTITLED "NOTICE OF ENTRY OF INTERLOCUTORY DECREE AND NOTICE OF AVAILABILITY." IF YOU NEED OBJECTION FORMS, OR HAVE QUESTIONS ABOUT WATER COURT PROCEDURES OR CHANGES TO YOUR RIGHT, YOU CAN CONTACT THE WATER COURT BY CALLING 1-800-624-3270 (WITHIN MONTANA ONLY) OR 1-406-586-4364, OR BY WRITING TO P.O. BOX 1389, BOZEMAN, MT 59771-1389.

INTERLOCUTORY DECREE
BEAVER CREEK, TRIBUTARY TO MILK RIVER
BASIN 40M
ABSTRACT OF WATER RIGHT CLAIM

IMPORTANT NOTICE

THIS WATER RIGHT ABSTRACT MAY INCLUDE MODIFICATIONS OF THE WATER RIGHT AS CLAIMED OR AMENDED. MODIFICATIONS ARE AUTHORIZED BY THE MONTANA SUPREME COURT WATER RIGHT CLAIMS EXAMINATION RULES OR BY ORDER OF THE WATER COURT. OBJECTIONS MAY BE FILED ACCORDING TO PROCEDURES OUTLINED IN THE "NOTICE OF ENTRY OF INTERLOCUTORY DECREE AND NOTICE OF AVAILABILITY".

Water Right Number: 40M 30124346 STATEMENT OF CLAIM

Version: 1 -- ORIGINAL RIGHT

Status: ACTIVE

Owners: BARTHELMESS RANCH CORP
27288 CONTENT RD
MALTA, MT 59538-9515

Priority Date: APRIL 10, 1936

Type of Historical Right: USE

Purpose (Use): STOCK

***Flow Rate:** A SPECIFIC FLOW RATE HAS NOT BEEN DECREED BECAUSE THIS USE CONSISTS OF STOCK DRINKING DIRECTLY FROM THE SOURCE, OR FROM A DITCH SYSTEM. THE FLOW RATE IS LIMITED TO THE MINIMUM AMOUNT HISTORICALLY NECESSARY TO SUSTAIN THIS PURPOSE.

***Volume:** THIS RIGHT INCLUDES THE AMOUNT OF WATER CONSUMPTIVELY USED FOR STOCKWATERING PURPOSES AT THE RATE OF 30 GALLONS PER DAY PER ANIMAL UNIT. ANIMAL UNITS SHALL BE BASED ON REASONABLE CARRYING CAPACITY AND HISTORICAL USE OF THE AREA SERVICED BY THIS WATER SOURCE.

***Source Name:** UNNAMED TRIBUTARY OF SHED COULEE

Source Type: SURFACE WATER

POTHOLE LAKE

***Point of Diversion and Means of Diversion:**

<u>ID</u>	<u>Govt Lot</u>	<u>Qtr</u>	<u>Sec</u>	<u>Twp</u>	<u>Rge</u>	<u>County</u>
1		SE	25	27N	31E	PHILLIPS

Period of Diversion: JANUARY 1 TO DECEMBER 31

Diversion Means: LIVESTOCK DIRECT FROM SOURCE

2		NE	25	27N	31E	PHILLIPS
---	--	----	----	-----	-----	----------

Period of Diversion: JANUARY 1 TO DECEMBER 31

Diversion Means: LIVESTOCK DIRECT FROM SOURCE

Period of Use: JANUARY 1 TO DECEMBER 31

*Place of Use:

<u>ID</u>	<u>Acres</u>	<u>Govt Lot</u>	<u>Qtr Sec</u>	<u>Sec</u>	<u>Twp</u>	<u>Rge</u>	<u>County</u>
1			SESENW	25	27N	31E	PHILLIPS
2			NENESW	25	27N	31E	PHILLIPS

ALL OR A PART OF THE PLACE OF USE CONSISTS OF FEDERAL PUBLIC LANDS. THE WATER RIGHT USED ON THE PUBLIC LANDS IS APPURTENANT TO THE FOLLOWING PRIVATE LANDS: SEC 15 TWP 26N RGE 32E, PHILLIPS COUNTY. SEE THE CLAIM FILE FOR THE COMPLETE LEGAL LAND DESCRIPTION OF THE PRIVATE LAND TO WHICH THIS WATER RIGHT IS APPURTENANT.

Remarks:

THE WATER RIGHTS LISTED FOLLOWING THIS STATEMENT ARE ASSOCIATED. THEY SHARE THE SAME POTHOLE. 40M 74831-00 & 40M 30124346.

THE FOLLOWING ISSUES WERE IDENTIFIED BY THE DNRC DURING ITS EXAMINATION OF THIS WATER RIGHT CLAIM.

THIS CLAIM NUMBER WAS NOT INCLUDED IN THE BASIN 40M DECREE ISSUED 03/20/2009.

A BETTER UNDERSTANDING OF YOUR CLAIMED WATER RIGHT CAN BE OBTAINED BY COMPARING YOUR RIGHT WITH OTHER CLAIMS IN THE BASIN. FOR EXAMPLE, COMPARE PRIORITY DATES, FLOW RATES, VOLUMES, OR ACRES IRRIGATED. ALSO, YOUR WATER RIGHT MAY BE SUBJECT TO WATER RIGHTS IN ADJOINING SUBBASINS OR BASINS AS WELL AS BEING SUBJECT TO OTHER RIGHTS ON YOUR SOURCE OF SUPPLY. FINALLY, YOUR WATER RIGHT MAY BE SUBJECT TO INDIAN RESERVED AND FEDERAL RESERVED WATER RIGHTS.

COMPLETE DETAILS REGARDING THE DNRC PREPARATION OF THIS INTERLOCUTORY DECREE AND RELATED MATERIALS CAN BE REVIEWED AT THE OFFICE LOCATIONS IDENTIFIED IN THE DOCUMENT ENTITLED "NOTICE OF ENTRY OF INTERLOCUTORY DECREE AND NOTICE OF AVAILABILITY."

SEE GENERAL FINDINGS OF FACT AND CONCLUSIONS OF LAW FOR FURTHER EXPLANATION OF YOUR CLAIMED WATER RIGHT. THESE FINDINGS CAN BE FOUND AS INDICATED IN THE DOCUMENT ENTITLED "NOTICE OF ENTRY OF INTERLOCUTORY DECREE AND NOTICE OF AVAILABILITY." IF YOU NEED OBJECTION FORMS, OR HAVE QUESTIONS ABOUT WATER COURT PROCEDURES OR CHANGES TO YOUR RIGHT, YOU CAN CONTACT THE WATER COURT BY CALLING 1-800-624-3270 (WITHIN MONTANA ONLY) OR 1-406-586-4364, OR BY WRITING TO P.O. BOX 1389, BOZEMAN, MT 59771-1389.

**INTERLOCUTORY DECREE
BEAVER CREEK, TRIBUTARY TO MILK RIVER
BASIN 40M
ABSTRACT OF WATER RIGHT CLAIM**

IMPORTANT NOTICE

THIS WATER RIGHT ABSTRACT MAY INCLUDE MODIFICATIONS OF THE WATER RIGHT AS CLAIMED OR AMENDED. MODIFICATIONS ARE AUTHORIZED BY THE MONTANA SUPREME COURT WATER RIGHT CLAIMS EXAMINATION RULES OR BY ORDER OF THE WATER COURT. OBJECTIONS MAY BE FILED ACCORDING TO PROCEDURES OUTLINED IN THE "NOTICE OF ENTRY OF INTERLOCUTORY DECREE AND NOTICE OF AVAILABILITY".

Water Right Number: 40M 30124348 STATEMENT OF CLAIM

Version: 1 -- ORIGINAL RIGHT

Status: ACTIVE

Owners: BARTHELMESS RANCH CORP
27288 CONTENT RD
MALTA, MT 59538-9515

Priority Date: APRIL 10, 1936

Type of Historical Right: USE

Purpose (Use): STOCK

***Flow Rate:** A SPECIFIC FLOW RATE HAS NOT BEEN DECREED BECAUSE THIS USE CONSISTS OF STOCK DRINKING DIRECTLY FROM THE SOURCE, OR FROM A DITCH SYSTEM. THE FLOW RATE IS LIMITED TO THE MINIMUM AMOUNT HISTORICALLY NECESSARY TO SUSTAIN THIS PURPOSE.

***Volume:** THIS RIGHT INCLUDES THE AMOUNT OF WATER CONSUMPTIVELY USED FOR STOCKWATERING PURPOSES AT THE RATE OF 30 GALLONS PER DAY PER ANIMAL UNIT. ANIMAL UNITS SHALL BE BASED ON REASONABLE CARRYING CAPACITY AND HISTORICAL USE OF THE AREA SERVICED BY THIS WATER SOURCE.

***Source Name:** UNNAMED TRIBUTARY OF BEAVER CREEK

Source Type: SURFACE WATER

POTHOLE LAKE

***Point of Diversion and Means of Diversion:**

<u>ID</u>	<u>Govt Lot</u>	<u>Qtr Sec</u>	<u>Sec</u>	<u>Twp</u>	<u>Rge</u>	<u>County</u>
1		S2SESE	25	27N	31E	PHILLIPS

Period of Diversion: JANUARY 1 TO DECEMBER 31

Diversion Means: LIVESTOCK DIRECT FROM SOURCE

Period of Use: JANUARY 1 TO DECEMBER 31

***Place of Use:**

<u>ID</u>	<u>Acres</u>	<u>Govt Lot</u>	<u>Qtr Sec</u>	<u>Sec</u>	<u>Twp</u>	<u>Rge</u>	<u>County</u>
1			S2SESE	25	27N	31E	PHILLIPS

ALL OR A PART OF THE PLACE OF USE CONSISTS OF FEDERAL PUBLIC LANDS. THE WATER RIGHT USED ON THE PUBLIC LANDS IS APPURTENANT TO THE FOLLOWING PRIVATE LANDS: SEC 15 TWP 26N RGE 32E, PHILLIPS COUNTY. SEE THE CLAIM FILE FOR THE COMPLETE LEGAL LAND DESCRIPTION OF THE PRIVATE LAND TO WHICH THIS WATER RIGHT IS APPURTENANT.

Remarks:

THE WATER RIGHTS LISTED FOLLOWING THIS STATEMENT ARE ASSOCIATED. THEY SHARE THE SAME POTHOLE. 40M 74836-00 & 40M 30124348.

THE FOLLOWING ISSUES WERE IDENTIFIED BY THE DNRC DURING ITS EXAMINATION OF THIS WATER RIGHT CLAIM.

THIS CLAIM NUMBER WAS NOT INCLUDED IN THE BASIN 40M DECREE ISSUED 03/20/2009.

A BETTER UNDERSTANDING OF YOUR CLAIMED WATER RIGHT CAN BE OBTAINED BY COMPARING YOUR RIGHT WITH OTHER CLAIMS IN THE BASIN. FOR EXAMPLE, COMPARE PRIORITY DATES, FLOW RATES, VOLUMES, OR ACRES IRRIGATED. ALSO, YOUR WATER RIGHT MAY BE SUBJECT TO WATER RIGHTS IN ADJOINING SUBBASINS OR BASINS AS WELL AS BEING SUBJECT TO OTHER RIGHTS ON YOUR SOURCE OF SUPPLY. FINALLY, YOUR WATER RIGHT MAY BE SUBJECT TO INDIAN RESERVED AND FEDERAL RESERVED WATER RIGHTS.

COMPLETE DETAILS REGARDING THE DNRC PREPARATION OF THIS INTERLOCUTORY DECREE AND RELATED MATERIALS CAN BE REVIEWED AT THE OFFICE LOCATIONS IDENTIFIED IN THE DOCUMENT ENTITLED "NOTICE OF ENTRY OF INTERLOCUTORY DECREE AND NOTICE OF AVAILABILITY."

SEE GENERAL FINDINGS OF FACT AND CONCLUSIONS OF LAW FOR FURTHER EXPLANATION OF YOUR CLAIMED WATER RIGHT. THESE FINDINGS CAN BE FOUND AS INDICATED IN THE DOCUMENT ENTITLED "NOTICE OF ENTRY OF INTERLOCUTORY DECREE AND NOTICE OF AVAILABILITY." IF YOU NEED OBJECTION FORMS, OR HAVE QUESTIONS ABOUT WATER COURT PROCEDURES OR CHANGES TO YOUR RIGHT, YOU CAN CONTACT THE WATER COURT BY CALLING 1-800-624-3270 (WITHIN MONTANA ONLY) OR 1-406-586-4364, OR BY WRITING TO P.O. BOX 1389, BOZEMAN, MT 59771-1389.

**INTERLOCUTORY DECREE
BEAVER CREEK, TRIBUTARY TO MILK RIVER
BASIN 40M
ABSTRACT OF WATER RIGHT CLAIM**

IMPORTANT NOTICE

THIS WATER RIGHT ABSTRACT MAY INCLUDE MODIFICATIONS OF THE WATER RIGHT AS CLAIMED OR AMENDED. MODIFICATIONS ARE AUTHORIZED BY THE MONTANA SUPREME COURT WATER RIGHT CLAIMS EXAMINATION RULES OR BY ORDER OF THE WATER COURT. OBJECTIONS MAY BE FILED ACCORDING TO PROCEDURES OUTLINED IN THE "NOTICE OF ENTRY OF INTERLOCUTORY DECREE AND NOTICE OF AVAILABILITY".

Water Right Number: 40M 30124351 STATEMENT OF CLAIM

Version: 1 -- ORIGINAL RIGHT

Status: ACTIVE

Owners: BARTHELMESS RANCH CORP
27288 CONTENT RD
MALTA, MT 59538-9515

Priority Date: APRIL 10, 1936

Type of Historical Right: USE

Purpose (Use): STOCK

***Flow Rate:** A SPECIFIC FLOW RATE HAS NOT BEEN DECREED BECAUSE THIS USE CONSISTS OF STOCK DRINKING DIRECTLY FROM THE SOURCE, OR FROM A DITCH SYSTEM. THE FLOW RATE IS LIMITED TO THE MINIMUM AMOUNT HISTORICALLY NECESSARY TO SUSTAIN THIS PURPOSE.

***Volume:** THIS RIGHT INCLUDES THE AMOUNT OF WATER CONSUMPTIVELY USED FOR STOCKWATERING PURPOSES AT THE RATE OF 30 GALLONS PER DAY PER ANIMAL UNIT. ANIMAL UNITS SHALL BE BASED ON REASONABLE CARRYING CAPACITY AND HISTORICAL USE OF THE AREA SERVICED BY THIS WATER SOURCE.

***Source Name:** UNNAMED TRIBUTARY OF SMITH COULEE

Source Type: SURFACE WATER

POTHOLE LAKE

***Point of Diversion and Means of Diversion:**

<u>ID</u>	<u>Govt Lot</u>	<u>Qtr</u>	<u>Sec</u>	<u>Twp</u>	<u>Rge</u>	<u>County</u>
1		S	31	27N	32E	PHILLIPS

Period of Diversion: JANUARY 1 TO DECEMBER 31

Diversion Means: LIVESTOCK DIRECT FROM SOURCE

2	2		31	27N	32E	PHILLIPS
---	---	--	----	-----	-----	----------

Period of Diversion: JANUARY 1 TO DECEMBER 31

Diversion Means: LIVESTOCK DIRECT FROM SOURCE

3 N2SW 31 27N 32E PHILLIPS

Period of Diversion: JANUARY 1 TO DECEMBER 31

Diversion Means: LIVESTOCK DIRECT FROM SOURCE

THE POINT OF DIVERSION INCLUDES GOVT LOTS 2 & 3, SEC 31 T27N R32E, PHILLIPS COUNTY.

Period of Use: JANUARY 1 TO DECEMBER 31

***Place of Use:**

<u>ID</u>	<u>Acres</u>	<u>Govt Lot</u>	<u>Qtr Sec</u>	<u>Sec</u>	<u>Twp</u>	<u>Rge</u>	<u>County</u>
1			SWSENW	31	27N	32E	PHILLIPS
2		2		31	27N	32E	PHILLIPS
3			N2SW	31	27N	32E	PHILLIPS

THE PLACE OF USE INCLUDES GOVT LOTS 2 & 3, SEC 31 T27N R32E, PHILLIPS COUNTY.

ALL OR A PART OF THE PLACE OF USE CONSISTS OF FEDERAL PUBLIC LANDS. THE WATER RIGHT USED ON THE PUBLIC LANDS IS APPURTENANT TO THE FOLLOWING PRIVATE LANDS: SEC 15 TWP 26N RGE 32E, PHILLIPS COUNTY. SEE THE CLAIM FILE FOR THE COMPLETE LEGAL LAND DESCRIPTION OF THE PRIVATE LAND TO WHICH THIS WATER RIGHT IS APPURTENANT.

Remarks:

THE FOLLOWING ISSUES WERE IDENTIFIED BY THE DNRC DURING ITS EXAMINATION OF THIS WATER RIGHT CLAIM.

THIS CLAIM NUMBER WAS NOT INCLUDED IN THE BASIN 40M DECREE ISSUED 03/20/2009.

A BETTER UNDERSTANDING OF YOUR CLAIMED WATER RIGHT CAN BE OBTAINED BY COMPARING YOUR RIGHT WITH OTHER CLAIMS IN THE BASIN. FOR EXAMPLE, COMPARE PRIORITY DATES, FLOW RATES, VOLUMES, OR ACRES IRRIGATED. ALSO, YOUR WATER RIGHT MAY BE SUBJECT TO WATER RIGHTS IN ADJOINING SUBBASINS OR BASINS AS WELL AS BEING SUBJECT TO OTHER RIGHTS ON YOUR SOURCE OF SUPPLY. FINALLY, YOUR WATER RIGHT MAY BE SUBJECT TO INDIAN RESERVED AND FEDERAL RESERVED WATER RIGHTS.

COMPLETE DETAILS REGARDING THE DNRC PREPARATION OF THIS INTERLOCUTORY DECREE AND RELATED MATERIALS CAN BE REVIEWED AT THE OFFICE LOCATIONS IDENTIFIED IN THE DOCUMENT ENTITLED "NOTICE OF ENTRY OF INTERLOCUTORY DECREE AND NOTICE OF AVAILABILITY."

SEE GENERAL FINDINGS OF FACT AND CONCLUSIONS OF LAW FOR FURTHER EXPLANATION OF YOUR CLAIMED WATER RIGHT. THESE FINDINGS CAN BE FOUND AS INDICATED IN THE DOCUMENT ENTITLED "NOTICE OF ENTRY OF INTERLOCUTORY DECREE AND NOTICE OF AVAILABILITY." IF YOU NEED OBJECTION FORMS, OR HAVE QUESTIONS ABOUT WATER COURT PROCEDURES OR CHANGES TO YOUR RIGHT, YOU CAN CONTACT THE WATER COURT BY CALLING 1-800-624-3270 (WITHIN MONTANA ONLY) OR 1-406-586-4364, OR BY WRITING TO P.O. BOX 1389, BOZEMAN, MT 59771-1389.

**INTERLOCUTORY DECREE
BEAVER CREEK, TRIBUTARY TO MILK RIVER
BASIN 40M
ABSTRACT OF WATER RIGHT CLAIM**

IMPORTANT NOTICE

THIS WATER RIGHT ABSTRACT MAY INCLUDE MODIFICATIONS OF THE WATER RIGHT AS CLAIMED OR AMENDED. MODIFICATIONS ARE AUTHORIZED BY THE MONTANA SUPREME COURT WATER RIGHT CLAIMS EXAMINATION RULES OR BY ORDER OF THE WATER COURT. OBJECTIONS MAY BE FILED ACCORDING TO PROCEDURES OUTLINED IN THE "NOTICE OF ENTRY OF INTERLOCUTORY DECREE AND NOTICE OF AVAILABILITY".

Water Right Number: 40M 30124355 STATEMENT OF CLAIM

Version: 1 -- ORIGINAL RIGHT

Status: ACTIVE

Owners: BARTHELMESS RANCH CORP
27288 CONTENT RD
MALTA, MT 59538-9515

Priority Date: APRIL 10, 1936

Type of Historical Right: USE

Purpose (Use): STOCK

***Flow Rate:** A SPECIFIC FLOW RATE HAS NOT BEEN DECREED BECAUSE THIS USE CONSISTS OF STOCK DRINKING DIRECTLY FROM THE SOURCE, OR FROM A DITCH SYSTEM. THE FLOW RATE IS LIMITED TO THE MINIMUM AMOUNT HISTORICALLY NECESSARY TO SUSTAIN THIS PURPOSE.

***Volume:** THIS RIGHT INCLUDES THE AMOUNT OF WATER CONSUMPTIVELY USED FOR STOCKWATERING PURPOSES AT THE RATE OF 30 GALLONS PER DAY PER ANIMAL UNIT. ANIMAL UNITS SHALL BE BASED ON REASONABLE CARRYING CAPACITY AND HISTORICAL USE OF THE AREA SERVICED BY THIS WATER SOURCE.

***Source Name:** UNNAMED TRIBUTARY OF SMITH COULEE

Source Type: SURFACE WATER

POTHOLE LAKE

Point of Diversion and Means of Diversion:

<u>ID</u>	<u>Govt Lot</u>	<u>Qtr Sec</u>	<u>Sec</u>	<u>Twp</u>	<u>Rge</u>	<u>County</u>
1		SWNE	31	27N	32E	PHILLIPS

Period of Diversion: JANUARY 1 TO DECEMBER 31

Diversion Means: LIVESTOCK DIRECT FROM SOURCE

Period of Use: JANUARY 1 TO DECEMBER 31

Place of Use:

<u>ID</u>	<u>Acres</u>	<u>Govt Lot</u>	<u>Qtr Sec</u>	<u>Sec</u>	<u>Twp</u>	<u>Rge</u>	<u>County</u>
1			SWNE	31	27N	32E	PHILLIPS

ALL OR A PART OF THE PLACE OF USE CONSISTS OF FEDERAL PUBLIC LANDS. THE WATER RIGHT USED ON THE PUBLIC LANDS IS APPURTENANT TO THE FOLLOWING PRIVATE LANDS: SEC 15 TWP 26N RGE 32E, PHILLIPS COUNTY. SEE THE CLAIM FILE FOR THE COMPLETE LEGAL LAND DESCRIPTION OF THE PRIVATE LAND TO WHICH THIS WATER RIGHT IS APPURTENANT.

Remarks:

THE FOLLOWING ISSUES WERE IDENTIFIED BY THE DNRC DURING ITS EXAMINATION OF THIS WATER RIGHT CLAIM.

THIS CLAIM NUMBER WAS NOT INCLUDED IN THE BASIN 40M DECREE ISSUED 03/20/2009.

A BETTER UNDERSTANDING OF YOUR CLAIMED WATER RIGHT CAN BE OBTAINED BY COMPARING YOUR RIGHT WITH OTHER CLAIMS IN THE BASIN. FOR EXAMPLE, COMPARE PRIORITY DATES, FLOW RATES, VOLUMES, OR ACRES IRRIGATED. ALSO, YOUR WATER RIGHT MAY BE SUBJECT TO WATER RIGHTS IN ADJOINING SUBBASINS OR BASINS AS WELL AS BEING SUBJECT TO OTHER RIGHTS ON YOUR SOURCE OF SUPPLY. FINALLY, YOUR WATER RIGHT MAY BE SUBJECT TO INDIAN RESERVED AND FEDERAL RESERVED WATER RIGHTS.

COMPLETE DETAILS REGARDING THE DNRC PREPARATION OF THIS INTERLOCUTORY DECREE AND RELATED MATERIALS CAN BE REVIEWED AT THE OFFICE LOCATIONS IDENTIFIED IN THE DOCUMENT ENTITLED "NOTICE OF ENTRY OF INTERLOCUTORY DECREE AND NOTICE OF AVAILABILITY."

SEE GENERAL FINDINGS OF FACT AND CONCLUSIONS OF LAW FOR FURTHER EXPLANATION OF YOUR CLAIMED WATER RIGHT. THESE FINDINGS CAN BE FOUND AS INDICATED IN THE DOCUMENT ENTITLED "NOTICE OF ENTRY OF INTERLOCUTORY DECREE AND NOTICE OF AVAILABILITY." IF YOU NEED OBJECTION FORMS, OR HAVE QUESTIONS ABOUT WATER COURT PROCEDURES OR CHANGES TO YOUR RIGHT, YOU CAN CONTACT THE WATER COURT BY CALLING 1-800-624-3270 (WITHIN MONTANA ONLY) OR 1-406-586-4364, OR BY WRITING TO P.O. BOX 1389, BOZEMAN, MT 59771-1389.

**INTERLOCUTORY DECREE
BEAVER CREEK, TRIBUTARY TO MILK RIVER
BASIN 40M
ABSTRACT OF WATER RIGHT CLAIM**

IMPORTANT NOTICE

THIS WATER RIGHT ABSTRACT MAY INCLUDE MODIFICATIONS OF THE WATER RIGHT AS CLAIMED OR AMENDED. MODIFICATIONS ARE AUTHORIZED BY THE MONTANA SUPREME COURT WATER RIGHT CLAIMS EXAMINATION RULES OR BY ORDER OF THE WATER COURT. OBJECTIONS MAY BE FILED ACCORDING TO PROCEDURES OUTLINED IN THE "NOTICE OF ENTRY OF INTERLOCUTORY DECREE AND NOTICE OF AVAILABILITY".

Water Right Number: 40M 30124357 STATEMENT OF CLAIM

Version: 1 -- ORIGINAL RIGHT

Status: ACTIVE

Owners: BARTHELMESS RANCH CORP
27288 CONTENT RD
MALTA, MT 59538-9515

Priority Date: OCTOBER 31, 1930

Type of Historical Right: USE

Purpose (Use): STOCK

***Flow Rate:** A SPECIFIC FLOW RATE HAS NOT BEEN DECREED BECAUSE THIS USE CONSISTS OF STOCK DRINKING DIRECTLY FROM THE SOURCE, OR FROM A DITCH SYSTEM. THE FLOW RATE IS LIMITED TO THE MINIMUM AMOUNT HISTORICALLY NECESSARY TO SUSTAIN THIS PURPOSE.

***Volume:** THIS RIGHT INCLUDES THE AMOUNT OF WATER CONSUMPTIVELY USED FOR STOCKWATERING PURPOSES AT THE RATE OF 30 GALLONS PER DAY PER ANIMAL UNIT. ANIMAL UNITS SHALL BE BASED ON REASONABLE CARRYING CAPACITY AND HISTORICAL USE OF THE AREA SERVICED BY THIS WATER SOURCE.

Source Name: UNNAMED TRIBUTARY OF BEAVER CREEK

Source Type: SURFACE WATER

Point of Diversion and Means of Diversion:

<u>ID</u>	<u>Govt Lot</u>	<u>Qtr Sec</u>	<u>Sec</u>	<u>Twp</u>	<u>Rge</u>	<u>County</u>
1		W2SE	6	26N	33E	PHILLIPS

Period of Diversion: JANUARY 1 TO DECEMBER 31

Diversion Means: LIVESTOCK DIRECT FROM SOURCE

Period of Use: JANUARY 1 TO DECEMBER 31

Place of Use:

<u>ID</u>	<u>Acres</u>	<u>Govt Lot</u>	<u>Qtr Sec</u>	<u>Sec</u>	<u>Twp</u>	<u>Rge</u>	<u>County</u>
1			W2SE	6	26N	33E	PHILLIPS

ALL OR A PART OF THE PLACE OF USE CONSISTS OF FEDERAL PUBLIC LANDS. THE WATER RIGHT USED ON THE PUBLIC LANDS IS APPURTENANT TO THE FOLLOWING PRIVATE LANDS: SEC 15 TWP 26N RGE 32E, PHILLIPS COUNTY. SEE THE CLAIM FILE FOR THE COMPLETE LEGAL LAND DESCRIPTION OF THE PRIVATE LAND TO WHICH THIS WATER RIGHT IS APPURTENANT.

Remarks:

THIS WATER RIGHT IS ASSOCIATED WITH EXEMPT NOTICE NO. 30007700. THEY ARE BASED ON THE SAME HISTORICAL WATER RIGHT.

THE FOLLOWING ISSUES WERE IDENTIFIED BY THE DNRC DURING ITS EXAMINATION OF THIS WATER RIGHT CLAIM.

THIS CLAIM NUMBER WAS NOT INCLUDED IN THE BASIN 40M DECREE ISSUED 03/20/2009.

A BETTER UNDERSTANDING OF YOUR CLAIMED WATER RIGHT CAN BE OBTAINED BY COMPARING YOUR RIGHT WITH OTHER CLAIMS IN THE BASIN. FOR EXAMPLE, COMPARE PRIORITY DATES, FLOW RATES, VOLUMES, OR ACRES IRRIGATED. ALSO, YOUR WATER RIGHT MAY BE SUBJECT TO WATER RIGHTS IN ADJOINING SUBBASINS OR BASINS AS WELL AS BEING SUBJECT TO OTHER RIGHTS ON YOUR SOURCE OF SUPPLY. FINALLY, YOUR WATER RIGHT MAY BE SUBJECT TO INDIAN RESERVED AND FEDERAL RESERVED WATER RIGHTS.

COMPLETE DETAILS REGARDING THE DNRC PREPARATION OF THIS INTERLOCUTORY DECREE AND RELATED MATERIALS CAN BE REVIEWED AT THE OFFICE LOCATIONS IDENTIFIED IN THE DOCUMENT ENTITLED "NOTICE OF ENTRY OF INTERLOCUTORY DECREE AND NOTICE OF AVAILABILITY."

SEE GENERAL FINDINGS OF FACT AND CONCLUSIONS OF LAW FOR FURTHER EXPLANATION OF YOUR CLAIMED WATER RIGHT. THESE FINDINGS CAN BE FOUND AS INDICATED IN THE DOCUMENT ENTITLED "NOTICE OF ENTRY OF INTERLOCUTORY DECREE AND NOTICE OF AVAILABILITY." IF YOU NEED OBJECTION FORMS, OR HAVE QUESTIONS ABOUT WATER COURT PROCEDURES OR CHANGES TO YOUR RIGHT, YOU CAN CONTACT THE WATER COURT BY CALLING 1-800-624-3270 (WITHIN MONTANA ONLY) OR 1-406-586-4364, OR BY WRITING TO P.O. BOX 1389, BOZEMAN, MT 59711-1389.

**INTERLOCUTORY DECREE
BEAVER CREEK, TRIBUTARY TO MILK RIVER
BASIN 40M
ABSTRACT OF WATER RIGHT CLAIM**

IMPORTANT NOTICE

THIS WATER RIGHT ABSTRACT MAY INCLUDE MODIFICATIONS OF THE WATER RIGHT AS CLAIMED OR AMENDED. MODIFICATIONS ARE AUTHORIZED BY THE MONTANA SUPREME COURT WATER RIGHT CLAIMS EXAMINATION RULES OR BY ORDER OF THE WATER COURT. OBJECTIONS MAY BE FILED ACCORDING TO PROCEDURES OUTLINED IN THE "NOTICE OF ENTRY OF INTERLOCUTORY DECREE AND NOTICE OF AVAILABILITY".

Water Right Number: 40M 30124358 STATEMENT OF CLAIM

Version: 1 -- ORIGINAL RIGHT

Status: ACTIVE

Owners: BARTHELMESS RANCH CORP
27288 CONTENT RD
MALTA, MT 59538-9515

Priority Date: APRIL 5, 1940

Type of Historical Right: USE

Purpose (Use): STOCK

***Flow Rate:** A SPECIFIC FLOW RATE HAS NOT BEEN DECREED BECAUSE THIS USE CONSISTS OF STOCK DRINKING DIRECTLY FROM THE SOURCE, OR FROM A DITCH SYSTEM. THE FLOW RATE IS LIMITED TO THE MINIMUM AMOUNT HISTORICALLY NECESSARY TO SUSTAIN THIS PURPOSE.

***Volume:** THIS RIGHT INCLUDES THE AMOUNT OF WATER CONSUMPTIVELY USED FOR STOCKWATERING PURPOSES AT THE RATE OF 30 GALLONS PER DAY PER ANIMAL UNIT. ANIMAL UNITS SHALL BE BASED ON REASONABLE CARRYING CAPACITY AND HISTORICAL USE OF THE AREA SERVICED BY THIS WATER SOURCE.

***Source Name:** UNNAMED TRIBUTARY OF MILLER COULEE

Source Type: SURFACE WATER

POTHOLE LAKE

Point of Diversion and Means of Diversion:

<u>ID</u>	<u>Govt Lot</u>	<u>Qtr Sec</u>	<u>Sec</u>	<u>Twp</u>	<u>Rge</u>	<u>County</u>
1		SENW	19	27N	32E	PHILLIPS

Period of Diversion: JANUARY 1 TO DECEMBER 31

Diversion Means: LIVESTOCK DIRECT FROM SOURCE

2		NESW	19	27N	32E	PHILLIPS
---	--	------	----	-----	-----	----------

Period of Diversion: JANUARY 1 TO DECEMBER 31

Diversion Means: LIVESTOCK DIRECT FROM SOURCE

Period of Use: JANUARY 1 TO DECEMBER 31

Place of Use:

<u>ID</u>	<u>Acres</u>	<u>Govt Lot</u>	<u>Qtr Sec</u>	<u>Sec</u>	<u>Twp</u>	<u>Rge</u>	<u>County</u>
1			SE	19	27N	32E	PHILLIPS
2			NE	19	27N	32E	PHILLIPS

Remarks:

THE FOLLOWING ISSUES WERE IDENTIFIED BY THE DNRC DURING ITS EXAMINATION OF THIS WATER RIGHT CLAIM.

THIS CLAIM NUMBER WAS NOT INCLUDED IN THE BASIN 40M DECREE ISSUED 03/20/2009.

A BETTER UNDERSTANDING OF YOUR CLAIMED WATER RIGHT CAN BE OBTAINED BY COMPARING YOUR RIGHT WITH OTHER CLAIMS IN THE BASIN. FOR EXAMPLE, COMPARE PRIORITY DATES, FLOW RATES, VOLUMES, OR ACRES IRRIGATED. ALSO, YOUR WATER RIGHT MAY BE SUBJECT TO WATER RIGHTS IN ADJOINING SUBBASINS OR BASINS AS WELL AS BEING SUBJECT TO OTHER RIGHTS ON YOUR SOURCE OF SUPPLY. FINALLY, YOUR WATER RIGHT MAY BE SUBJECT TO INDIAN RESERVED AND FEDERAL RESERVED WATER RIGHTS.

COMPLETE DETAILS REGARDING THE DNRC PREPARATION OF THIS INTERLOCUTORY DECREE AND RELATED MATERIALS CAN BE REVIEWED AT THE OFFICE LOCATIONS IDENTIFIED IN THE DOCUMENT ENTITLED "NOTICE OF ENTRY OF INTERLOCUTORY DECREE AND NOTICE OF AVAILABILITY."

SEE GENERAL FINDINGS OF FACT AND CONCLUSIONS OF LAW FOR FURTHER EXPLANATION OF YOUR CLAIMED WATER RIGHT. THESE FINDINGS CAN BE FOUND AS INDICATED IN THE DOCUMENT ENTITLED "NOTICE OF ENTRY OF INTERLOCUTORY DECREE AND NOTICE OF AVAILABILITY." IF YOU NEED OBJECTION FORMS, OR HAVE QUESTIONS ABOUT WATER COURT PROCEDURES OR CHANGES TO YOUR RIGHT, YOU CAN CONTACT THE WATER COURT BY CALLING 1-800-624-3270 (WITHIN MONTANA ONLY) OR 1-406-586-4364, OR BY WRITING TO P.O. BOX 1389, BOZEMAN, MT 59771-1389.

**INTERLOCUTORY DECREE
BEAVER CREEK, TRIBUTARY TO MILK RIVER
BASIN 40M
ABSTRACT OF WATER RIGHT CLAIM**

IMPORTANT NOTICE

THIS WATER RIGHT ABSTRACT MAY INCLUDE MODIFICATIONS OF THE WATER RIGHT AS CLAIMED OR AMENDED. MODIFICATIONS ARE AUTHORIZED BY THE MONTANA SUPREME COURT WATER RIGHT CLAIMS EXAMINATION RULES OR BY ORDER OF THE WATER COURT. OBJECTIONS MAY BE FILED ACCORDING TO PROCEDURES OUTLINED IN THE "NOTICE OF ENTRY OF INTERLOCUTORY DECREE AND NOTICE OF AVAILABILITY".

Water Right Number: 40M 30124360 STATEMENT OF CLAIM

Version: 1 -- ORIGINAL RIGHT

Status: ACTIVE

Owners: BARTHELMESS RANCH CORP
27288 CONTENT RD
MALTA, MT 59538-9515

Priority Date: APRIL 10, 1936

Type of Historical Right: USE

Purpose (Use): STOCK

***Flow Rate:** A SPECIFIC FLOW RATE HAS NOT BEEN DECREED BECAUSE THIS USE CONSISTS OF STOCK DRINKING DIRECTLY FROM THE SOURCE, OR FROM A DITCH SYSTEM. THE FLOW RATE IS LIMITED TO THE MINIMUM AMOUNT HISTORICALLY NECESSARY TO SUSTAIN THIS PURPOSE.

***Volume:** THIS RIGHT INCLUDES THE AMOUNT OF WATER CONSUMPTIVELY USED FOR STOCKWATERING PURPOSES AT THE RATE OF 30 GALLONS PER DAY PER ANIMAL UNIT. ANIMAL UNITS SHALL BE BASED ON REASONABLE CARRYING CAPACITY AND HISTORICAL USE OF THE AREA SERVICED BY THIS WATER SOURCE.

***Source Name:** UNNAMED TRIBUTARY OF SMITH COULEE

Source Type: SURFACE WATER

POTHOLE LAKE

Point of Diversion and Means of Diversion:

<u>ID</u>	<u>Govt Lot</u>	<u>Qtr Sec</u>	<u>Sec</u>	<u>Twp</u>	<u>Rge</u>	<u>County</u>
1		N2NE	31	27N	32E	PHILLIPS

Period of Diversion: JANUARY 1 TO DECEMBER 31

Diversion Means: LIVESTOCK DIRECT FROM SOURCE

Period of Use: JANUARY 1 TO DECEMBER 31

Place of Use:

<u>ID</u>	<u>Acres</u>	<u>Govt Lot</u>	<u>Qtr Sec</u>	<u>Sec</u>	<u>Twp</u>	<u>Rge</u>	<u>County</u>
1			N2NE	31	27N	32E	PHILLIPS

ALL OR A PART OF THE PLACE OF USE CONSISTS OF FEDERAL PUBLIC LANDS. THE WATER RIGHT USED ON THE PUBLIC LANDS IS APPURTENANT TO THE FOLLOWING PRIVATE LANDS: SEC 15 TWP 26N RGE 32E, PHILLIPS COUNTY. SEE THE CLAIM FILE FOR THE COMPLETE LEGAL LAND DESCRIPTION OF THE PRIVATE LAND TO WHICH THIS WATER RIGHT IS APPURTENANT.

Remarks:

THE FOLLOWING ISSUES WERE IDENTIFIED BY THE DNRC DURING ITS EXAMINATION OF THIS WATER RIGHT CLAIM.

THIS CLAIM NUMBER WAS NOT INCLUDED IN THE BASIN 40M DECREE ISSUED 03/20/2009.

A BETTER UNDERSTANDING OF YOUR CLAIMED WATER RIGHT CAN BE OBTAINED BY COMPARING YOUR RIGHT WITH OTHER CLAIMS IN THE BASIN. FOR EXAMPLE, COMPARE PRIORITY DATES, FLOW RATES, VOLUMES, OR ACRES IRRIGATED. ALSO, YOUR WATER RIGHT MAY BE SUBJECT TO WATER RIGHTS IN ADJOINING SUBBASINS OR BASINS AS WELL AS BEING SUBJECT TO OTHER RIGHTS ON YOUR SOURCE OF SUPPLY. FINALLY, YOUR WATER RIGHT MAY BE SUBJECT TO INDIAN RESERVED AND FEDERAL RESERVED WATER RIGHTS.

COMPLETE DETAILS REGARDING THE DNRC PREPARATION OF THIS INTERLOCUTORY DECREE AND RELATED MATERIALS CAN BE REVIEWED AT THE OFFICE LOCATIONS IDENTIFIED IN THE DOCUMENT ENTITLED "NOTICE OF ENTRY OF INTERLOCUTORY DECREE AND NOTICE OF AVAILABILITY."

SEE GENERAL FINDINGS OF FACT AND CONCLUSIONS OF LAW FOR FURTHER EXPLANATION OF YOUR CLAIMED WATER RIGHT. THESE FINDINGS CAN BE FOUND AS INDICATED IN THE DOCUMENT ENTITLED "NOTICE OF ENTRY OF INTERLOCUTORY DECREE AND NOTICE OF AVAILABILITY." IF YOU NEED OBJECTION FORMS, OR HAVE QUESTIONS ABOUT WATER COURT PROCEDURES OR CHANGES TO YOUR RIGHT, YOU CAN CONTACT THE WATER COURT BY CALLING 1-800-624-3270 (WITHIN MONTANA ONLY) OR 1-406-586-4364, OR BY WRITING TO P.O. BOX 1389, BOZEMAN, MT 59771-1389.

**INTERLOCUTORY DECREE
BEAVER CREEK, TRIBUTARY TO MILK RIVER
BASIN 40M
ABSTRACT OF WATER RIGHT CLAIM**

IMPORTANT NOTICE

THIS WATER RIGHT ABSTRACT MAY INCLUDE MODIFICATIONS OF THE WATER RIGHT AS CLAIMED OR AMENDED. MODIFICATIONS ARE AUTHORIZED BY THE MONTANA SUPREME COURT WATER RIGHT CLAIMS EXAMINATION RULES OR BY ORDER OF THE WATER COURT. OBJECTIONS MAY BE FILED ACCORDING TO PROCEDURES OUTLINED IN THE "NOTICE OF ENTRY OF INTERLOCUTORY DECREE AND NOTICE OF AVAILABILITY".

Water Right Number: 40M 30124361 STATEMENT OF CLAIM

Version: 1 -- ORIGINAL RIGHT

Status: ACTIVE

Owners: BARTHELMESS RANCH CORP
27288 CONTENT RD
MALTA, MT 59538-9515

Priority Date: APRIL 10, 1936

Type of Historical Right: USE

Purpose (Use): STOCK

***Flow Rate:** A SPECIFIC FLOW RATE HAS NOT BEEN DECREED BECAUSE THIS USE CONSISTS OF STOCK DRINKING DIRECTLY FROM THE SOURCE, OR FROM A DITCH SYSTEM. THE FLOW RATE IS LIMITED TO THE MINIMUM AMOUNT HISTORICALLY NECESSARY TO SUSTAIN THIS PURPOSE.

***Volume:** THIS RIGHT INCLUDES THE AMOUNT OF WATER CONSUMPTIVELY USED FOR STOCKWATERING PURPOSES AT THE RATE OF 30 GALLONS PER DAY PER ANIMAL UNIT. ANIMAL UNITS SHALL BE BASED ON REASONABLE CARRYING CAPACITY AND HISTORICAL USE OF THE AREA SERVICED BY THIS WATER SOURCE.

***Source Name:** UNNAMED TRIBUTARY OF SMITH COULEE

Source Type: SURFACE WATER

POTHOLE LAKE

***Point of Diversion and Means of Diversion:**

<u>ID</u>	<u>Govt Lot</u>	<u>Qtr Sec</u>	<u>Sec</u>	<u>Twp</u>	<u>Rge</u>	<u>County</u>
1		SWSWNE	31	27N	32E	PHILLIPS

Period of Diversion: JANUARY 1 TO DECEMBER 31

Diversion Means: LIVESTOCK DIRECT FROM SOURCE

2		SENE	31	27N	32E	PHILLIPS
---	--	------	----	-----	-----	----------

Period of Diversion: JANUARY 1 TO DECEMBER 31

Diversion Means: LIVESTOCK DIRECT FROM SOURCE

3 NENESW 31 27N 32E PHILLIPS

Period of Diversion: JANUARY 1 TO DECEMBER 31

Diversion Means: LIVESTOCK DIRECT FROM SOURCE

4 NWNWSE 31 27N 32E PHILLIPS

Period of Diversion: JANUARY 1 TO DECEMBER 31

Diversion Means: LIVESTOCK DIRECT FROM SOURCE

Period of Use: JANUARY 1 TO DECEMBER 31

***Place of Use:**

<u>ID</u>	<u>Acres</u>	<u>Govt Lot</u>	<u>Qtr Sec</u>	<u>Sec</u>	<u>Twp</u>	<u>Rge</u>	<u>County</u>
1			SWSWNE	31	27N	32E	PHILLIPS
2			SENW	31	27N	32E	PHILLIPS
3			NENESW	31	27N	32E	PHILLIPS
4			NWNWSE	31	27N	32E	PHILLIPS

ALL OR A PART OF THE PLACE OF USE CONSISTS OF FEDERAL PUBLIC LANDS. THE WATER RIGHT USED ON THE PUBLIC LANDS IS APPURTENANT TO THE FOLLOWING PRIVATE LANDS: SEC 15 TWP 26N RGE 32E, PHILLIPS COUNTY. SEE THE CLAIM FILE FOR THE COMPLETE LEGAL LAND DESCRIPTION OF THE PRIVATE LAND TO WHICH THIS WATER RIGHT IS APPURTENANT.

Remarks:

THE FOLLOWING ISSUES WERE IDENTIFIED BY THE DNRC DURING ITS EXAMINATION OF THIS WATER RIGHT CLAIM.

THIS CLAIM NUMBER WAS NOT INCLUDED IN THE BASIN 40M DECREE ISSUED 03/20/2009.

A BETTER UNDERSTANDING OF YOUR CLAIMED WATER RIGHT CAN BE OBTAINED BY COMPARING YOUR RIGHT WITH OTHER CLAIMS IN THE BASIN. FOR EXAMPLE, COMPARE PRIORITY DATES, FLOW RATES, VOLUMES, OR ACRES IRRIGATED. ALSO, YOUR WATER RIGHT MAY BE SUBJECT TO WATER RIGHTS IN ADJOINING SUBBASINS OR BASINS AS WELL AS BEING SUBJECT TO OTHER RIGHTS ON YOUR SOURCE OF SUPPLY. FINALLY, YOUR WATER RIGHT MAY BE SUBJECT TO INDIAN RESERVED AND FEDERAL RESERVED WATER RIGHTS.

COMPLETE DETAILS REGARDING THE DNRC PREPARATION OF THIS INTERLOCUTORY DECREE AND RELATED MATERIALS CAN BE REVIEWED AT THE OFFICE LOCATIONS IDENTIFIED IN THE DOCUMENT ENTITLED "NOTICE OF ENTRY OF INTERLOCUTORY DECREE AND NOTICE OF AVAILABILITY."

SEE GENERAL FINDINGS OF FACT AND CONCLUSIONS OF LAW FOR FURTHER EXPLANATION OF YOUR CLAIMED WATER RIGHT. THESE FINDINGS CAN BE FOUND AS INDICATED IN THE DOCUMENT ENTITLED "NOTICE OF ENTRY OF INTERLOCUTORY DECREE AND NOTICE OF AVAILABILITY." IF YOU NEED OBJECTION FORMS, OR HAVE QUESTIONS ABOUT WATER COURT PROCEDURES OR CHANGES TO YOUR RIGHT, YOU CAN CONTACT THE WATER COURT BY CALLING 1-800-624-3270 (WITHIN MONTANA ONLY) OR 1-406-586-4364, OR BY WRITING TO P.O. BOX 1389, BOZEMAN, MT 59771-1389.

INTERLOCUTORY DECREE
BEAVER CREEK, TRIBUTARY TO MILK RIVER
BASIN 40M
ABSTRACT OF WATER RIGHT CLAIM

IMPORTANT NOTICE

THIS WATER RIGHT ABSTRACT MAY INCLUDE MODIFICATIONS OF THE WATER RIGHT AS CLAIMED OR AMENDED. MODIFICATIONS ARE AUTHORIZED BY THE MONTANA SUPREME COURT WATER RIGHT CLAIMS EXAMINATION RULES OR BY ORDER OF THE WATER COURT. OBJECTIONS MAY BE FILED ACCORDING TO PROCEDURES OUTLINED IN THE "NOTICE OF ENTRY OF INTERLOCUTORY DECREE AND NOTICE OF AVAILABILITY".

Water Right Number: 40M 30124367 STATEMENT OF CLAIM

Version: 1 -- ORIGINAL RIGHT

Status: ACTIVE

Owners: BARTHELMESS RANCH CORP
27288 CONTENT RD
MALTA, MT 59538-9515

Priority Date: APRIL 10, 1936

Type of Historical Right: USE

Purpose (Use): STOCK

***Flow Rate:** A SPECIFIC FLOW RATE HAS NOT BEEN DECREED BECAUSE THIS USE CONSISTS OF STOCK DRINKING DIRECTLY FROM THE SOURCE, OR FROM A DITCH SYSTEM. THE FLOW RATE IS LIMITED TO THE MINIMUM AMOUNT HISTORICALLY NECESSARY TO SUSTAIN THIS PURPOSE.

***Volume:** THIS RIGHT INCLUDES THE AMOUNT OF WATER CONSUMPTIVELY USED FOR STOCKWATERING PURPOSES AT THE RATE OF 30 GALLONS PER DAY PER ANIMAL UNIT. ANIMAL UNITS SHALL BE BASED ON REASONABLE CARRYING CAPACITY AND HISTORICAL USE OF THE AREA SERVICED BY THIS WATER SOURCE.

***Source Name:** UNNAMED TRIBUTARY OF SMITH COULEE

Source Type: SURFACE WATER

POTHOLE LAKE

Point of Diversion and Means of Diversion:

<u>ID</u>	<u>Govt Lot</u>	<u>Qtr Sec</u>	<u>Sec</u>	<u>Twp</u>	<u>Rge</u>	<u>County</u>
1		SWSE	31	27N	32E	PHILLIPS

Period of Diversion: JANUARY 1 TO DECEMBER 31

Diversion Means: LIVESTOCK DIRECT FROM SOURCE

Period of Use: JANUARY 1 TO DECEMBER 31

Place of Use:

<u>ID</u>	<u>Acres</u>	<u>Govt Lot</u>	<u>Qtr Sec</u>	<u>Sec</u>	<u>Twp</u>	<u>Rge</u>	<u>County</u>
1			SWSE	31	27N	32E	PHILLIPS

ALL OR A PART OF THE PLACE OF USE CONSISTS OF FEDERAL PUBLIC LANDS. THE WATER RIGHT USED ON THE PUBLIC LANDS IS APPURTENANT TO THE FOLLOWING PRIVATE LANDS: SEC 15 TWP 26N RGE 32E, PHILLIPS COUNTY. SEE THE CLAIM FILE FOR THE COMPLETE LEGAL LAND DESCRIPTION OF THE PRIVATE LAND TO WHICH THIS WATER RIGHT IS APPURTENANT.

Remarks:

THE FOLLOWING ISSUES WERE IDENTIFIED BY THE DNRC DURING ITS EXAMINATION OF THIS WATER RIGHT CLAIM.

THIS CLAIM NUMBER WAS NOT INCLUDED IN THE BASIN 40M DECREE ISSUED 03/20/2009.

A BETTER UNDERSTANDING OF YOUR CLAIMED WATER RIGHT CAN BE OBTAINED BY COMPARING YOUR RIGHT WITH OTHER CLAIMS IN THE BASIN. FOR EXAMPLE, COMPARE PRIORITY DATES, FLOW RATES, VOLUMES, OR ACRES IRRIGATED. ALSO, YOUR WATER RIGHT MAY BE SUBJECT TO WATER RIGHTS IN ADJOINING SUBBASINS OR BASINS AS WELL AS BEING SUBJECT TO OTHER RIGHTS ON YOUR SOURCE OF SUPPLY. FINALLY, YOUR WATER RIGHT MAY BE SUBJECT TO INDIAN RESERVED AND FEDERAL RESERVED WATER RIGHTS.

COMPLETE DETAILS REGARDING THE DNRC PREPARATION OF THIS INTERLOCUTORY DECREE AND RELATED MATERIALS CAN BE REVIEWED AT THE OFFICE LOCATIONS IDENTIFIED IN THE DOCUMENT ENTITLED "NOTICE OF ENTRY OF INTERLOCUTORY DECREE AND NOTICE OF AVAILABILITY."

SEE GENERAL FINDINGS OF FACT AND CONCLUSIONS OF LAW FOR FURTHER EXPLANATION OF YOUR CLAIMED WATER RIGHT. THESE FINDINGS CAN BE FOUND AS INDICATED IN THE DOCUMENT ENTITLED "NOTICE OF ENTRY OF INTERLOCUTORY DECREE AND NOTICE OF AVAILABILITY." IF YOU NEED OBJECTION FORMS, OR HAVE QUESTIONS ABOUT WATER COURT PROCEDURES OR CHANGES TO YOUR RIGHT, YOU CAN CONTACT THE WATER COURT BY CALLING 1-800-624-3270 (WITHIN MONTANA ONLY) OR 1-406-586-4364, OR BY WRITING TO P.O. BOX 1389, BOZEMAN, MT 59771-1389.

INTERLOCUTORY DECREE
BEAVER CREEK, TRIBUTARY TO MILK RIVER
BASIN 40M
ABSTRACT OF WATER RIGHT CLAIM

IMPORTANT NOTICE

THIS WATER RIGHT ABSTRACT MAY INCLUDE MODIFICATIONS OF THE WATER RIGHT AS CLAIMED OR AMENDED. MODIFICATIONS ARE AUTHORIZED BY THE MONTANA SUPREME COURT WATER RIGHT CLAIMS EXAMINATION RULES OR BY ORDER OF THE WATER COURT. OBJECTIONS MAY BE FILED ACCORDING TO PROCEDURES OUTLINED IN THE "NOTICE OF ENTRY OF INTERLOCUTORY DECREE AND NOTICE OF AVAILABILITY".

Water Right Number: 40M 30124368 STATEMENT OF CLAIM

Version: 1 -- ORIGINAL RIGHT

Status: ACTIVE

Owners: BARTHELMESS RANCH CORP
27288 CONTENT RD
MALTA, MT 59538-9515

Priority Date: APRIL 10, 1936

Type of Historical Right: USE

Purpose (Use): STOCK

***Flow Rate:** A SPECIFIC FLOW RATE HAS NOT BEEN DECREED BECAUSE THIS USE CONSISTS OF STOCK DRINKING DIRECTLY FROM THE SOURCE, OR FROM A DITCH SYSTEM. THE FLOW RATE IS LIMITED TO THE MINIMUM AMOUNT HISTORICALLY NECESSARY TO SUSTAIN THIS PURPOSE.

***Volume:** THIS RIGHT INCLUDES THE AMOUNT OF WATER CONSUMPTIVELY USED FOR STOCKWATERING PURPOSES AT THE RATE OF 30 GALLONS PER DAY PER ANIMAL UNIT. ANIMAL UNITS SHALL BE BASED ON REASONABLE CARRYING CAPACITY AND HISTORICAL USE OF THE AREA SERVICED BY THIS WATER SOURCE.

***Source Name:** UNNAMED TRIBUTARY OF BEAVER CREEK

Source Type: SURFACE WATER

POTHOLE LAKE

Point of Diversion and Means of Diversion:

<u>ID</u>	<u>Govt Lot</u>	<u>Qtr</u>	<u>Sec</u>	<u>Twp</u>	<u>Rge</u>	<u>County</u>
1		S2SW	31	27N	32E	PHILLIPS
Period of Diversion:	JANUARY 1 TO DECEMBER 31					
Diversion Means:	LIVESTOCK DIRECT FROM SOURCE					
2		NWSW	31	27N	32E	PHILLIPS
Period of Diversion:	JANUARY 1 TO DECEMBER 31					
Diversion Means:	LIVESTOCK DIRECT FROM SOURCE					

THE POINT OF DIVERSION INCLUDES GOVT LOTS 3 & 4, SEC 31 T27N R32E, PHILLIPS COUNTY.

Period of Use: JANUARY 1 TO DECEMBER 31

Place of Use:

<u>ID</u>	<u>Acres</u>	<u>Govt Lot</u>	<u>Qtr Sec</u>	<u>Sec</u>	<u>Twp</u>	<u>Rge</u>	<u>County</u>
1			S2SW	31	27N	32E	PHILLIPS
2			NWSW	31	27N	32E	PHILLIPS

THE PLACE OF USE INCLUDES GOVT LOTS 3 & 4, SEC 31 T27N R32E, PHILLIPS COUNTY.

ALL OR A PART OF THE PLACE OF USE CONSISTS OF FEDERAL PUBLIC LANDS. THE WATER RIGHT USED ON THE PUBLIC LANDS IS APPURTENANT TO THE FOLLOWING PRIVATE LANDS: SEC 15 TWP 26N RGE 32E, PHILLIPS COUNTY. SEE THE CLAIM FILE FOR THE COMPLETE LEGAL LAND DESCRIPTION OF THE PRIVATE LAND TO WHICH THIS WATER RIGHT IS APPURTENANT.

Remarks:

THE FOLLOWING ISSUES WERE IDENTIFIED BY THE DNRC DURING ITS EXAMINATION OF THIS WATER RIGHT CLAIM.

THIS CLAIM NUMBER WAS NOT INCLUDED IN THE BASIN 40M DECREE ISSUED 03/20/2009.

A BETTER UNDERSTANDING OF YOUR CLAIMED WATER RIGHT CAN BE OBTAINED BY COMPARING YOUR RIGHT WITH OTHER CLAIMS IN THE BASIN. FOR EXAMPLE, COMPARE PRIORITY DATES, FLOW RATES, VOLUMES, OR ACRES IRRIGATED. ALSO, YOUR WATER RIGHT MAY BE SUBJECT TO WATER RIGHTS IN ADJOINING SUBBASINS OR BASINS AS WELL AS BEING SUBJECT TO OTHER RIGHTS ON YOUR SOURCE OF SUPPLY. FINALLY, YOUR WATER RIGHT MAY BE SUBJECT TO INDIAN RESERVED AND FEDERAL RESERVED WATER RIGHTS.

COMPLETE DETAILS REGARDING THE DNRC PREPARATION OF THIS INTERLOCUTORY DECREE AND RELATED MATERIALS CAN BE REVIEWED AT THE OFFICE LOCATIONS IDENTIFIED IN THE DOCUMENT ENTITLED "NOTICE OF ENTRY OF INTERLOCUTORY DECREE AND NOTICE OF AVAILABILITY."

SEE GENERAL FINDINGS OF FACT AND CONCLUSIONS OF LAW FOR FURTHER EXPLANATION OF YOUR CLAIMED WATER RIGHT. THESE FINDINGS CAN BE FOUND AS INDICATED IN THE DOCUMENT ENTITLED "NOTICE OF ENTRY OF INTERLOCUTORY DECREE AND NOTICE OF AVAILABILITY." IF YOU NEED OBJECTION FORMS, OR HAVE QUESTIONS ABOUT WATER COURT PROCEDURES OR CHANGES TO YOUR RIGHT, YOU CAN CONTACT THE WATER COURT BY CALLING 1-800-624-3270 (WITHIN MONTANA ONLY) OR 1-406-586-4364, OR BY WRITING TO P.O. BOX 1389, BOZEMAN, MT 59771-1389.

**INTERLOCUTORY DECREE
BEAVER CREEK, TRIBUTARY TO MILK RIVER
BASIN 40M
ABSTRACT OF WATER RIGHT CLAIM**

IMPORTANT NOTICE

THIS WATER RIGHT ABSTRACT MAY INCLUDE MODIFICATIONS OF THE WATER RIGHT AS CLAIMED OR AMENDED. MODIFICATIONS ARE AUTHORIZED BY THE MONTANA SUPREME COURT WATER RIGHT CLAIMS EXAMINATION RULES OR BY ORDER OF THE WATER COURT. OBJECTIONS MAY BE FILED ACCORDING TO PROCEDURES OUTLINED IN THE "NOTICE OF ENTRY OF INTERLOCUTORY DECREE AND NOTICE OF AVAILABILITY".

Water Right Number: 40M 30124369 STATEMENT OF CLAIM

Version: 1 -- ORIGINAL RIGHT

Status: ACTIVE

Owners: BARTHELMESS RANCH CORP
27288 CONTENT RD
MALTA, MT 59538-9515

Priority Date: APRIL 10, 1936

Type of Historical Right: USE

Purpose (Use): STOCK

***Flow Rate:** A SPECIFIC FLOW RATE HAS NOT BEEN DECREED BECAUSE THIS USE CONSISTS OF STOCK DRINKING DIRECTLY FROM THE SOURCE, OR FROM A DITCH SYSTEM. THE FLOW RATE IS LIMITED TO THE MINIMUM AMOUNT HISTORICALLY NECESSARY TO SUSTAIN THIS PURPOSE.

***Volume:** THIS RIGHT INCLUDES THE AMOUNT OF WATER CONSUMPTIVELY USED FOR STOCKWATERING PURPOSES AT THE RATE OF 30 GALLONS PER DAY PER ANIMAL UNIT. ANIMAL UNITS SHALL BE BASED ON REASONABLE CARRYING CAPACITY AND HISTORICAL USE OF THE AREA SERVICED BY THIS WATER SOURCE.

***Source Name:** UNNAMED TRIBUTARY OF SMITH COULEE

Source Type: SURFACE WATER

POTHOLE LAKE

Point of Diversion and Means of Diversion:

<u>ID</u>	<u>Govt Lot</u>	<u>Qtr Sec</u>	<u>Sec</u>	<u>Twp</u>	<u>Rge</u>	<u>County</u>
1		SESE	31	27N	32E	PHILLIPS

Period of Diversion: JANUARY 1 TO DECEMBER 31

Diversion Means: LIVESTOCK DIRECT FROM SOURCE

Period of Use: JANUARY 1 TO DECEMBER 31

Place of Use:

<u>ID</u>	<u>Acres</u>	<u>Govt Lot</u>	<u>Qtr Sec</u>	<u>Sec</u>	<u>Twp</u>	<u>Rge</u>	<u>County</u>
1			SESE	31	27N	32E	PHILLIPS

ALL OR A PART OF THE PLACE OF USE CONSISTS OF FEDERAL PUBLIC LANDS. THE WATER RIGHT USED ON THE PUBLIC LANDS IS APPURTENANT TO THE FOLLOWING PRIVATE LANDS: SEC 15 TWP 26N RGE 32E, PHILLIPS COUNTY. SEE THE CLAIM FILE FOR THE COMPLETE LEGAL LAND DESCRIPTION OF THE PRIVATE LAND TO WHICH THIS WATER RIGHT IS APPURTENANT.

Remarks:

THE FOLLOWING ISSUES WERE IDENTIFIED BY THE DNRC DURING ITS EXAMINATION OF THIS WATER RIGHT CLAIM.

THIS CLAIM NUMBER WAS NOT INCLUDED IN THE BASIN 40M DECREE ISSUED 03/20/2009.

A BETTER UNDERSTANDING OF YOUR CLAIMED WATER RIGHT CAN BE OBTAINED BY COMPARING YOUR RIGHT WITH OTHER CLAIMS IN THE BASIN. FOR EXAMPLE, COMPARE PRIORITY DATES, FLOW RATES, VOLUMES, OR ACRES IRRIGATED. ALSO, YOUR WATER RIGHT MAY BE SUBJECT TO WATER RIGHTS IN ADJOINING SUBBASINS OR BASINS AS WELL AS BEING SUBJECT TO OTHER RIGHTS ON YOUR SOURCE OF SUPPLY. FINALLY, YOUR WATER RIGHT MAY BE SUBJECT TO INDIAN RESERVED AND FEDERAL RESERVED WATER RIGHTS.

COMPLETE DETAILS REGARDING THE DNRC PREPARATION OF THIS INTERLOCUTORY DECREE AND RELATED MATERIALS CAN BE REVIEWED AT THE OFFICE LOCATIONS IDENTIFIED IN THE DOCUMENT ENTITLED "NOTICE OF ENTRY OF INTERLOCUTORY DECREE AND NOTICE OF AVAILABILITY."

SEE GENERAL FINDINGS OF FACT AND CONCLUSIONS OF LAW FOR FURTHER EXPLANATION OF YOUR CLAIMED WATER RIGHT. THESE FINDINGS CAN BE FOUND AS INDICATED IN THE DOCUMENT ENTITLED "NOTICE OF ENTRY OF INTERLOCUTORY DECREE AND NOTICE OF AVAILABILITY." IF YOU NEED OBJECTION FORMS, OR HAVE QUESTIONS ABOUT WATER COURT PROCEDURES OR CHANGES TO YOUR RIGHT, YOU CAN CONTACT THE WATER COURT BY CALLING 1-800-624-3270 (WITHIN MONTANA ONLY) OR 1-406-586-4364, OR BY WRITING TO P.O. BOX 1389, BOZEMAN, MT 59771-1389.

**INTERLOCUTORY DECREE
BEAVER CREEK, TRIBUTARY TO MILK RIVER
BASIN 40M
ABSTRACT OF WATER RIGHT CLAIM**

IMPORTANT NOTICE

THIS WATER RIGHT ABSTRACT MAY INCLUDE MODIFICATIONS OF THE WATER RIGHT AS CLAIMED OR AMENDED. MODIFICATIONS ARE AUTHORIZED BY THE MONTANA SUPREME COURT WATER RIGHT CLAIMS EXAMINATION RULES OR BY ORDER OF THE WATER COURT. OBJECTIONS MAY BE FILED ACCORDING TO PROCEDURES OUTLINED IN THE "NOTICE OF ENTRY OF INTERLOCUTORY DECREE AND NOTICE OF AVAILABILITY".

Water Right Number: 40M 30124370 STATEMENT OF CLAIM

Version: 1 -- ORIGINAL RIGHT

Status: ACTIVE

Owners: BARTHELMESS RANCH CORP
27288 CONTENT RD
MALTA, MT 59538-9515

Priority Date: APRIL 10, 1936

Type of Historical Right: USE

Purpose (Use): STOCK

***Flow Rate:** A SPECIFIC FLOW RATE HAS NOT BEEN DECREED BECAUSE THIS USE CONSISTS OF STOCK DRINKING DIRECTLY FROM THE SOURCE, OR FROM A DITCH SYSTEM. THE FLOW RATE IS LIMITED TO THE MINIMUM AMOUNT HISTORICALLY NECESSARY TO SUSTAIN THIS PURPOSE.

***Volume:** THIS RIGHT INCLUDES THE AMOUNT OF WATER CONSUMPTIVELY USED FOR STOCKWATERING PURPOSES AT THE RATE OF 30 GALLONS PER DAY PER ANIMAL UNIT. ANIMAL UNITS SHALL BE BASED ON REASONABLE CARRYING CAPACITY AND HISTORICAL USE OF THE AREA SERVICED BY THIS WATER SOURCE.

Source Name: MILLER COULEE

Source Type: SURFACE WATER

Source Name: UNNAMED TRIBUTARY OF MILLER COULEE

Source Type: SURFACE WATER

Point of Diversion and Means of Diversion:

<u>ID</u>	<u>Govt Lot</u>	<u>Qtr Sec</u>	<u>Sec</u>	<u>Twp</u>	<u>Rge</u>	<u>County</u>
1			21	27N	32E	PHILLIPS

Source Name: MILLER COULEE

Period of Diversion: JANUARY 1 TO DECEMBER 31

Diversion Means: LIVESTOCK DIRECT FROM SOURCE

2			20	27N	32E	PHILLIPS
---	--	--	----	-----	-----	----------

Source Name: MILLER COULEE

	Period of Diversion:	JANUARY 1 TO DECEMBER 31				
	Diversion Means:	LIVESTOCK DIRECT FROM SOURCE				
3		SWSW 22 27N 32E				PHILLIPS
	Source Name:	UNNAMED TRIBUTARY OF MILLER COULEE				
	Period of Diversion:	JANUARY 1 TO DECEMBER 31				
	Diversion Means:	LIVESTOCK DIRECT FROM SOURCE				
4		N2N2NW 27 27N 32E				PHILLIPS
	Source Name:	UNNAMED TRIBUTARY OF MILLER COULEE				
	Period of Diversion:	JANUARY 1 TO DECEMBER 31				
	Diversion Means:	LIVESTOCK DIRECT FROM SOURCE				
5		N2NE 28 27N 32E				PHILLIPS
	Source Name:	UNNAMED TRIBUTARY OF MILLER COULEE				
	Period of Diversion:	JANUARY 1 TO DECEMBER 31				
	Diversion Means:	LIVESTOCK DIRECT FROM SOURCE				
6		N2N2 29 27N 32E				PHILLIPS
	Source Name:	UNNAMED TRIBUTARY OF MILLER COULEE				
	Period of Diversion:	JANUARY 1 TO DECEMBER 31				
	Diversion Means:	LIVESTOCK DIRECT FROM SOURCE				
7		NENE 30 27N 32E				PHILLIPS
	Source Name:	UNNAMED TRIBUTARY OF MILLER COULEE				
	Period of Diversion:	JANUARY 1 TO DECEMBER 31				
	Diversion Means:	LIVESTOCK DIRECT FROM SOURCE				
8		SESE 19 27N 32E				PHILLIPS
	Source Name:	UNNAMED TRIBUTARY OF MILLER COULEE				
	Period of Diversion:	JANUARY 1 TO DECEMBER 31				
	Diversion Means:	LIVESTOCK DIRECT FROM SOURCE				
9		N2NE 19 27N 32E				PHILLIPS
	Source Name:	UNNAMED TRIBUTARY OF MILLER COULEE				
	Period of Diversion:	JANUARY 1 TO DECEMBER 31				
	Diversion Means:	LIVESTOCK DIRECT FROM SOURCE				
	Period of Use:	JANUARY 1 TO DECEMBER 31				

Place of Use:

<u>ID</u>	<u>Acres</u>	<u>Govt Lot</u>	<u>Qtr Sec</u>	<u>Sec</u>	<u>Twp</u>	<u>Rge</u>	<u>County</u>
1				21	27N	32E	PHILLIPS
2				20	27N	32E	PHILLIPS
3			SWSW	22	27N	32E	PHILLIPS
4			N2N2NW	27	27N	32E	PHILLIPS
5			N2NE	28	27N	32E	PHILLIPS
6			N2N2	29	27N	32E	PHILLIPS
7			NENE	30	27N	32E	PHILLIPS
8			SESE	19	27N	32E	PHILLIPS
9			N2NE	19	27N	32E	PHILLIPS

ALL OR A PART OF THE PLACE OF USE CONSISTS OF FEDERAL PUBLIC LANDS. THE WATER RIGHT USED ON THE PUBLIC LANDS IS APPURTENANT TO THE FOLLOWING PRIVATE LANDS: SEC 15 TWP 26N RGE 32E, PHILLIPS COUNTY. SEE THE CLAIM FILE FOR THE COMPLETE LEGAL LAND DESCRIPTION OF THE PRIVATE LAND TO WHICH THIS WATER RIGHT IS APPURTENANT.

Remarks:

THIS WATER RIGHT IS ASSOCIATED WITH EXEMPT NOTICE NO. 30007668 THEY ARE BASED ON THE SAME HISTORICAL WATER RIGHT.

THIS WATER RIGHT IS ASSOCIATED WITH EXEMPT NOTICE NO. 30007664 THEY ARE BASED ON THE SAME HISTORICAL WATER RIGHT.

THIS WATER RIGHT IS ASSOCIATED WITH EXEMPT NOTICE NO. 30007667 THEY ARE BASED ON THE SAME HISTORICAL WATER RIGHT.

THIS WATER RIGHT IS ASSOCIATED WITH EXEMPT NOTICE NO. 30007665 THEY ARE BASED ON THE SAME HISTORICAL WATER RIGHT.

THE FOLLOWING ISSUES WERE IDENTIFIED BY THE DNRC DURING ITS EXAMINATION OF THIS WATER RIGHT CLAIM.

THIS CLAIM NUMBER WAS NOT INCLUDED IN THE BASIN 40M DECREE ISSUED 03/20/2009.

THE WATER RIGHTS LISTED FOLLOWING THIS STATEMENT WERE FILED BY DIFFERENT PARTIES WHO CLAIM OVERLAPPING PLACES OF USE. 40M 30142297, 40M 30124370.

A BETTER UNDERSTANDING OF YOUR CLAIMED WATER RIGHT CAN BE OBTAINED BY COMPARING YOUR RIGHT WITH OTHER CLAIMS IN THE BASIN. FOR EXAMPLE, COMPARE PRIORITY DATES, FLOW RATES, VOLUMES, OR ACRES IRRIGATED. ALSO, YOUR WATER RIGHT MAY BE SUBJECT TO WATER RIGHTS IN ADJOINING SUBBASINS OR BASINS AS WELL AS BEING SUBJECT TO OTHER RIGHTS ON YOUR SOURCE OF SUPPLY. FINALLY, YOUR WATER RIGHT MAY BE SUBJECT TO INDIAN RESERVED AND FEDERAL RESERVED WATER RIGHTS.

COMPLETE DETAILS REGARDING THE DNRC PREPARATION OF THIS INTERLOCUTORY DECREE AND RELATED MATERIALS CAN BE REVIEWED AT THE OFFICE LOCATIONS IDENTIFIED IN THE DOCUMENT ENTITLED "NOTICE OF ENTRY OF INTERLOCUTORY DECREE AND NOTICE OF AVAILABILITY."

SEE GENERAL FINDINGS OF FACT AND CONCLUSIONS OF LAW FOR FURTHER EXPLANATION OF YOUR CLAIMED WATER RIGHT. THESE FINDINGS CAN BE FOUND AS INDICATED IN THE DOCUMENT ENTITLED "NOTICE OF ENTRY OF INTERLOCUTORY DECREE AND NOTICE OF AVAILABILITY." IF YOU NEED OBJECTION FORMS, OR HAVE QUESTIONS ABOUT WATER COURT PROCEDURES OR CHANGES TO YOUR RIGHT, YOU CAN CONTACT THE WATER COURT BY CALLING 1-800-624-3270 (WITHIN MONTANA ONLY) OR 1-406-586-4364, OR BY WRITING TO P.O. BOX 1389, BOZEMAN, MT 59771-1389.

**INTERLOCUTORY DECREE
BEAVER CREEK, TRIBUTARY TO MILK RIVER
BASIN 40M
ABSTRACT OF WATER RIGHT CLAIM**

IMPORTANT NOTICE

THIS WATER RIGHT ABSTRACT MAY INCLUDE MODIFICATIONS OF THE WATER RIGHT AS CLAIMED OR AMENDED. MODIFICATIONS ARE AUTHORIZED BY THE MONTANA SUPREME COURT WATER RIGHT CLAIMS EXAMINATION RULES OR BY ORDER OF THE WATER COURT. OBJECTIONS MAY BE FILED ACCORDING TO PROCEDURES OUTLINED IN THE "NOTICE OF ENTRY OF INTERLOCUTORY DECREE AND NOTICE OF AVAILABILITY".

Water Right Number: 40M 30124373 STATEMENT OF CLAIM

Version: 1 -- ORIGINAL RIGHT

Status: ACTIVE

Owners: BARTHELMESS RANCH CORP
27288 CONTENT RD
MALTA, MT 59538-9515

Priority Date: DECEMBER 31, 1917

Type of Historical Right: USE

Purpose (Use): STOCK

***Flow Rate:** A SPECIFIC FLOW RATE HAS NOT BEEN DECREED BECAUSE THIS USE CONSISTS OF STOCK DRINKING DIRECTLY FROM THE SOURCE, OR FROM A DITCH SYSTEM. THE FLOW RATE IS LIMITED TO THE MINIMUM AMOUNT HISTORICALLY NECESSARY TO SUSTAIN THIS PURPOSE.

***Volume:** THIS RIGHT INCLUDES THE AMOUNT OF WATER CONSUMPTIVELY USED FOR STOCKWATERING PURPOSES AT THE RATE OF 30 GALLONS PER DAY PER ANIMAL UNIT. ANIMAL UNITS SHALL BE BASED ON REASONABLE CARRYING CAPACITY AND HISTORICAL USE OF THE AREA SERVICED BY THIS WATER SOURCE.

Source Name: SMITH COULEE

Source Type: SURFACE WATER

Source Name: UNNAMED TRIBUTARY OF SMITH COULEE

Source Type: SURFACE WATER

Point of Diversion and Means of Diversion:

<u>ID</u>	<u>Govt Lot</u>	<u>Qtr Sec</u>	<u>Sec</u>	<u>Twp</u>	<u>Rge</u>	<u>County</u>
1			32	27N	32E	PHILLIPS

Source Name: SMITH COULEE

Period of Diversion: JANUARY 1 TO DECEMBER 31

Diversion Means: LIVESTOCK DIRECT FROM SOURCE

2		NE	25	27N	31E	PHILLIPS
---	--	----	----	-----	-----	----------

Source Name: SMITH COULEE

	Period of Diversion:	JANUARY 1 TO DECEMBER 31				
	Diversion Means:	LIVESTOCK DIRECT FROM SOURCE				
3		W2	30	27N	32E	PHILLIPS
	Source Name:	SMITH COULEE				
	Period of Diversion:	JANUARY 1 TO DECEMBER 31				
	Diversion Means:	LIVESTOCK DIRECT FROM SOURCE				
4		SE	30	27N	32E	PHILLIPS
	Source Name:	SMITH COULEE				
	Period of Diversion:	JANUARY 1 TO DECEMBER 31				
	Diversion Means:	LIVESTOCK DIRECT FROM SOURCE				
5		SWSW	29	27N	32E	PHILLIPS
	Source Name:	SMITH COULEE				
	Period of Diversion:	JANUARY 1 TO DECEMBER 31				
	Diversion Means:	LIVESTOCK DIRECT FROM SOURCE				
6		N2NW	31	27N	32E	PHILLIPS
	Source Name:	UNNAMED TRIBUTARY OF SMITH COULEE				
	Period of Diversion:	JANUARY 1 TO DECEMBER 31				
	Diversion Means:	LIVESTOCK DIRECT FROM SOURCE				
7		NE	31	27N	32E	PHILLIPS
	Source Name:	UNNAMED TRIBUTARY OF SMITH COULEE				
	Period of Diversion:	JANUARY 1 TO DECEMBER 31				
	Diversion Means:	LIVESTOCK DIRECT FROM SOURCE				
8		E2SE	31	27N	32E	PHILLIPS
	Source Name:	UNNAMED TRIBUTARY OF SMITH COULEE				
	Period of Diversion:	JANUARY 1 TO DECEMBER 31				
	Diversion Means:	LIVESTOCK DIRECT FROM SOURCE				
9		SWNW	33	27N	32E	PHILLIPS
	Source Name:	SMITH COULEE				
	Period of Diversion:	JANUARY 1 TO DECEMBER 31				
	Diversion Means:	LIVESTOCK DIRECT FROM SOURCE				
10		SW	33	27N	32E	PHILLIPS
	Source Name:	SMITH COULEE				
	Period of Diversion:	JANUARY 1 TO DECEMBER 31				
	Diversion Means:	LIVESTOCK DIRECT FROM SOURCE				
11		W2SE	33	27N	32E	PHILLIPS
	Source Name:	SMITH COULEE				
	Period of Diversion:	JANUARY 1 TO DECEMBER 31				
	Diversion Means:	LIVESTOCK DIRECT FROM SOURCE				

12 SESE 33 27N 32E PHILLIPS

Source Name: SMITH COULEE
Period of Diversion: JANUARY 1 TO DECEMBER 31
Diversion Means: LIVESTOCK DIRECT FROM SOURCE

13 NE 4 26N 32E PHILLIPS

Source Name: SMITH COULEE
Period of Diversion: JANUARY 1 TO DECEMBER 31
Diversion Means: LIVESTOCK DIRECT FROM SOURCE

14 E2NW 4 26N 32E PHILLIPS

Source Name: UNNAMED TRIBUTARY OF SMITH COULEE
Period of Diversion: JANUARY 1 TO DECEMBER 31
Diversion Means: LIVESTOCK DIRECT FROM SOURCE

15 N2SE 4 26N 32E PHILLIPS

Source Name: UNNAMED TRIBUTARY OF SMITH COULEE
Period of Diversion: JANUARY 1 TO DECEMBER 31
Diversion Means: LIVESTOCK DIRECT FROM SOURCE

16 NESW 4 26N 32E PHILLIPS

Source Name: UNNAMED TRIBUTARY OF SMITH COULEE
Period of Diversion: JANUARY 1 TO DECEMBER 31
Diversion Means: LIVESTOCK DIRECT FROM SOURCE

17 SW 3 26N 32E PHILLIPS

Source Name: SMITH COULEE
Period of Diversion: JANUARY 1 TO DECEMBER 31
Diversion Means: LIVESTOCK DIRECT FROM SOURCE

THE POINT OF DIVERSION INCLUDES GOVT LOTS 1-4, SEC 30 T27N R32E, PHILLIPS COUNTY.

THE POINT OF DIVERSION INCLUDES GOVT LOT 1, SEC 31 T27N R32E, PHILLIPS COUNTY.

THE POINT OF DIVERSION INCLUDES GOVT LOTS 1-3, SEC 4 T26N R32E, PHILLIPS COUNTY.

Period of Use: JANUARY 1 TO DECEMBER 31

Place of Use:

<u>ID</u>	<u>Acres</u>	<u>Govt Lot</u>	<u>Qtr Sec</u>	<u>Sec</u>	<u>Twp</u>	<u>Rge</u>	<u>County</u>
1				32	27N	32E	PHILLIPS
2			NE	25	27N	31E	PHILLIPS
3			W2	30	27N	32E	PHILLIPS
4			SE	30	27N	32E	PHILLIPS
5			SWSW	29	27N	32E	PHILLIPS
6			N2NW	31	27N	32E	PHILLIPS
7			NE	31	27N	32E	PHILLIPS
8			E2SE	31	27N	32E	PHILLIPS
9			SWNW	33	27N	32E	PHILLIPS
10			SW	33	27N	32E	PHILLIPS
11			W2SE	33	27N	32E	PHILLIPS
12			SESE	33	27N	32E	PHILLIPS
13			NE	4	26N	32E	PHILLIPS
14			E2NW	4	26N	32E	PHILLIPS
15			N2SE	4	26N	32E	PHILLIPS
16			NESW	4	26N	32E	PHILLIPS
17			SW	3	26N	32E	PHILLIPS

THE PLACE OF USE INCLUDES GOVT LOTS 1-3, SEC 4 T26N R32E, PHILLIPS COUNTY.

THE PLACE OF USE INCLUDES GOVT LOT 1, SEC 31 T27N R32E, PHILLIPS COUNTY.

THE PLACE OF USE INCLUDES GOVT LOTS 1-4, SEC 30 T27N R32E, PHILLIPS COUNTY.

ALL OR A PART OF THE PLACE OF USE CONSISTS OF FEDERAL PUBLIC LANDS. THE WATER RIGHT USED ON THE PUBLIC LANDS IS APPURTENANT TO THE FOLLOWING PRIVATE LANDS: SEC 15 TWP 26N RGE 32E, PHILLIPS COUNTY. SEE THE CLAIM FILE FOR THE COMPLETE LEGAL LAND DESCRIPTION OF THE PRIVATE LAND TO WHICH THIS WATER RIGHT IS APPURTENANT.

Remarks:

THIS WATER RIGHT IS ASSOCIATED WITH EXEMPT NOTICE NO. 30007648 THEY ARE BASED ON THE SAME HISTORICAL WATER RIGHT.

THIS WATER RIGHT IS ASSOCIATED WITH EXEMPT NOTICE NO. 30007650 THEY ARE BASED ON THE SAME HISTORICAL WATER RIGHT.

THIS WATER RIGHT IS ASSOCIATED WITH EXEMPT NOTICE NO. 30007653 THEY ARE BASED ON THE SAME HISTORICAL WATER RIGHT.

THIS WATER RIGHT IS ASSOCIATED WITH EXEMPT NOTICE NO. 30007655 THEY ARE BASED ON THE SAME HISTORICAL WATER RIGHT.

THIS WATER RIGHT IS ASSOCIATED WITH EXEMPT NOTICE NO. 30007651 THEY ARE BASED ON THE SAME HISTORICAL WATER RIGHT.

THE FOLLOWING ISSUES WERE IDENTIFIED BY THE DNRC DURING ITS EXAMINATION OF THIS WATER RIGHT CLAIM.

THIS CLAIM NUMBER WAS NOT INCLUDED IN THE BASIN 40M DECREE ISSUED 03/20/2009.

THE WATER RIGHTS LISTED FOLLOWING THIS STATEMENT WERE FILED BY DIFFERENT PARTIES WHO CLAIM OVERLAPPING PLACES OF USE. 40M 30124373, 40M 30142312.

A PORTION OF THE CLAIMED POINT OF DIVERSION AND PLACE OF USE DOES NOT MEET THE DEFINITION OF AN EXEMPT RIGHT UNDER 85-2-222, MCA, AND INVOLVES AN ON-STREAM RESERVOIR.

A BETTER UNDERSTANDING OF YOUR CLAIMED WATER RIGHT CAN BE OBTAINED BY COMPARING YOUR RIGHT WITH OTHER CLAIMS IN THE BASIN. FOR EXAMPLE, COMPARE PRIORITY DATES, FLOW RATES, VOLUMES, OR ACRES IRRIGATED. ALSO, YOUR WATER RIGHT MAY BE SUBJECT TO WATER RIGHTS IN ADJOINING SUBBASINS OR BASINS AS WELL AS BEING SUBJECT TO OTHER RIGHTS ON YOUR SOURCE OF SUPPLY. FINALLY, YOUR WATER RIGHT MAY BE SUBJECT TO INDIAN RESERVED AND FEDERAL RESERVED WATER RIGHTS.

COMPLETE DETAILS REGARDING THE DNRC PREPARATION OF THIS INTERLOCUTORY DECREE AND RELATED MATERIALS CAN BE REVIEWED AT THE OFFICE LOCATIONS IDENTIFIED IN THE DOCUMENT ENTITLED "NOTICE OF ENTRY OF INTERLOCUTORY DECREE AND NOTICE OF AVAILABILITY."

SEE GENERAL FINDINGS OF FACT AND CONCLUSIONS OF LAW FOR FURTHER EXPLANATION OF YOUR CLAIMED WATER RIGHT. THESE FINDINGS CAN BE FOUND AS INDICATED IN THE DOCUMENT ENTITLED "NOTICE OF ENTRY OF INTERLOCUTORY DECREE AND NOTICE OF AVAILABILITY." IF YOU NEED OBJECTION FORMS, OR HAVE QUESTIONS ABOUT WATER COURT PROCEDURES OR CHANGES TO YOUR RIGHT, YOU CAN CONTACT THE WATER COURT BY CALLING 1-800-624-3270 (WITHIN MONTANA ONLY) OR 1-406-586-4364, OR BY WRITING TO P.O. BOX 1389, BOZEMAN, MT 59771-1389.

**INTERLOCUTORY DECREE
BEAVER CREEK, TRIBUTARY TO MILK RIVER
BASIN 40M
ABSTRACT OF WATER RIGHT CLAIM**

IMPORTANT NOTICE

THIS WATER RIGHT ABSTRACT MAY INCLUDE MODIFICATIONS OF THE WATER RIGHT AS CLAIMED OR AMENDED. MODIFICATIONS ARE AUTHORIZED BY THE MONTANA SUPREME COURT WATER RIGHT CLAIMS EXAMINATION RULES OR BY ORDER OF THE WATER COURT. OBJECTIONS MAY BE FILED ACCORDING TO PROCEDURES OUTLINED IN THE "NOTICE OF ENTRY OF INTERLOCUTORY DECREE AND NOTICE OF AVAILABILITY".

Water Right Number: 40M 30124392 STATEMENT OF CLAIM

Version: 1 -- ORIGINAL RIGHT

Status: ACTIVE

Owners: BARTHELMESS RANCH CORP
27288 CONTENT RD
MALTA, MT 59538-9515

Priority Date: DECEMBER 31, 1922

Type of Historical Right: USE

Purpose (Use): STOCK

***Flow Rate:** A SPECIFIC FLOW RATE HAS NOT BEEN DECREED BECAUSE THIS USE CONSISTS OF STOCK DRINKING DIRECTLY FROM THE SOURCE, OR FROM A DITCH SYSTEM. THE FLOW RATE IS LIMITED TO THE MINIMUM AMOUNT HISTORICALLY NECESSARY TO SUSTAIN THIS PURPOSE.

***Volume:** THIS RIGHT INCLUDES THE AMOUNT OF WATER CONSUMPTIVELY USED FOR STOCKWATERING PURPOSES AT THE RATE OF 30 GALLONS PER DAY PER ANIMAL UNIT. ANIMAL UNITS SHALL BE BASED ON REASONABLE CARRYING CAPACITY AND HISTORICAL USE OF THE AREA SERVICED BY THIS WATER SOURCE.

Source Name: NO NAME COULEE

Source Type: SURFACE WATER

Source Name: UNNAMED TRIBUTARY OF NO NAME COULEE

Source Type: SURFACE WATER

Point of Diversion and Means of Diversion:

<u>ID</u>	<u>Govt Lot</u>	<u>Qtr Sec</u>	<u>Sec</u>	<u>Twp</u>	<u>Rge</u>	<u>County</u>
1			27	27N	32E	PHILLIPS

Source Name: NO NAME COULEE

Period of Diversion: JANUARY 1 TO DECEMBER 31

Diversion Means: LIVESTOCK DIRECT FROM SOURCE

2		NE	30	27N	32E	PHILLIPS
---	--	----	----	-----	-----	----------

Source Name: UNNAMED TRIBUTARY OF NO NAME COULEE

	Period of Diversion:	JANUARY 1 TO DECEMBER 31				
	Diversion Means:	LIVESTOCK DIRECT FROM SOURCE				
3		S2N2	29	27N	32E	PHILLIPS
	Source Name:	NO NAME COULEE				
	Period of Diversion:	JANUARY 1 TO DECEMBER 31				
	Diversion Means:	LIVESTOCK DIRECT FROM SOURCE				
4		N2S2	29	27N	32E	PHILLIPS
	Source Name:	NO NAME COULEE				
	Period of Diversion:	JANUARY 1 TO DECEMBER 31				
	Diversion Means:	LIVESTOCK DIRECT FROM SOURCE				
5		S2NW	28	27N	32E	PHILLIPS
	Source Name:	NO NAME COULEE				
	Period of Diversion:	JANUARY 1 TO DECEMBER 31				
	Diversion Means:	LIVESTOCK DIRECT FROM SOURCE				
6		S2	28	27N	32E	PHILLIPS
	Source Name:	UNNAMED TRIBUTARY OF NO NAME COULEE				
	Period of Diversion:	JANUARY 1 TO DECEMBER 31				
	Diversion Means:	LIVESTOCK DIRECT FROM SOURCE				
7		NWNW	34	27N	32E	PHILLIPS
	Source Name:	UNNAMED TRIBUTARY OF NO NAME COULEE				
	Period of Diversion:	JANUARY 1 TO DECEMBER 31				
	Diversion Means:	LIVESTOCK DIRECT FROM SOURCE				
8		E2NE	33	27N	32E	PHILLIPS
	Source Name:	NO NAME COULEE				
	Period of Diversion:	JANUARY 1 TO DECEMBER 31				
	Diversion Means:	LIVESTOCK DIRECT FROM SOURCE				
9		SW	26	27N	32E	PHILLIPS
	Source Name:	UNNAMED TRIBUTARY OF NO NAME COULEE				
	Period of Diversion:	JANUARY 1 TO DECEMBER 31				
	Diversion Means:	LIVESTOCK DIRECT FROM SOURCE				
10		S2NW	26	27N	32E	PHILLIPS
	Source Name:	UNNAMED TRIBUTARY OF NO NAME COULEE				
	Period of Diversion:	JANUARY 1 TO DECEMBER 31				
	Diversion Means:	LIVESTOCK DIRECT FROM SOURCE				
11		NWNW	33	27N	32E	PHILLIPS
	Source Name:	UNNAMED TRIBUTARY OF NO NAME COULEE				
	Period of Diversion:	JANUARY 1 TO DECEMBER 31				
	Diversion Means:	LIVESTOCK DIRECT FROM SOURCE				

Period of Use: JANUARY 1 TO DECEMBER 31

Place of Use:

<u>ID</u>	<u>Acres</u>	<u>Govt Lot</u>	<u>Qtr Sec</u>	<u>Sec</u>	<u>Twp</u>	<u>Rge</u>	<u>County</u>
1				27	27N	32E	PHILLIPS
2			NE	30	27N	32E	PHILLIPS
3			S2N2	29	27N	32E	PHILLIPS
4			N2S2	29	27N	32E	PHILLIPS
5			S2NW	28	27N	32E	PHILLIPS
6			S2	28	27N	32E	PHILLIPS
7			NWNW	34	27N	32E	PHILLIPS
8			E2NE	33	27N	32E	PHILLIPS
9			SW	26	27N	32E	PHILLIPS
10			S2NW	26	27N	32E	PHILLIPS
11			NWNW	33	27N	32E	PHILLIPS

ALL OR A PART OF THE PLACE OF USE CONSISTS OF FEDERAL PUBLIC LANDS. THE WATER RIGHT USED ON THE PUBLIC LANDS IS APPURTENANT TO THE FOLLOWING PRIVATE LANDS: SEC 15 TWP 26N RGE 32E, PHILLIPS COUNTY. SEE THE CLAIM FILE FOR THE COMPLETE LEGAL LAND DESCRIPTION OF THE PRIVATE LAND TO WHICH THIS WATER RIGHT IS APPURTENANT.

Remarks:

THIS WATER RIGHT IS ASSOCIATED WITH EXEMPT NOTICE NO. 30007661 THEY ARE BASED ON THE SAME HISTORICAL WATER RIGHT.

THIS WATER RIGHT IS ASSOCIATED WITH EXEMPT NOTICE NO. 30007657 THEY ARE BASED ON THE SAME HISTORICAL WATER RIGHT.

THIS WATER RIGHT IS ASSOCIATED WITH EXEMPT NOTICE NO. 30007662 THEY ARE BASED ON THE SAME HISTORICAL WATER RIGHT.

THE FOLLOWING ISSUES WERE IDENTIFIED BY THE DNRC DURING ITS EXAMINATION OF THIS WATER RIGHT CLAIM.

THIS CLAIM NUMBER WAS NOT INCLUDED IN THE BASIN 40M DECREE ISSUED 03/20/2009.

A PORTION OF THE CLAIMED POINT OF DIVERSION AND PLACE OF USE DOES NOT MEET THE DEFINITION OF AN EXEMPT RIGHT UNDER 85-2-222, MCA, AND INVOLVES AN ON-STREAM RESERVOIR.

A BETTER UNDERSTANDING OF YOUR CLAIMED WATER RIGHT CAN BE OBTAINED BY COMPARING YOUR RIGHT WITH OTHER CLAIMS IN THE BASIN. FOR EXAMPLE, COMPARE PRIORITY DATES, FLOW RATES, VOLUMES, OR ACRES IRRIGATED. ALSO, YOUR WATER RIGHT MAY BE SUBJECT TO WATER RIGHTS IN ADJOINING SUBBASINS OR BASINS AS WELL AS BEING SUBJECT TO OTHER RIGHTS ON YOUR SOURCE OF SUPPLY. FINALLY, YOUR WATER RIGHT MAY BE SUBJECT TO INDIAN RESERVED AND FEDERAL RESERVED WATER RIGHTS.

COMPLETE DETAILS REGARDING THE DNRC PREPARATION OF THIS INTERLOCUTORY DECREE AND RELATED MATERIALS CAN BE REVIEWED AT THE OFFICE LOCATIONS IDENTIFIED IN THE DOCUMENT ENTITLED "NOTICE OF ENTRY OF INTERLOCUTORY DECREE AND NOTICE OF AVAILABILITY."

SEE GENERAL FINDINGS OF FACT AND CONCLUSIONS OF LAW FOR FURTHER EXPLANATION OF YOUR CLAIMED WATER RIGHT. THESE FINDINGS CAN BE FOUND AS INDICATED IN THE DOCUMENT ENTITLED "NOTICE OF ENTRY OF INTERLOCUTORY DECREE AND NOTICE OF AVAILABILITY." IF YOU NEED OBJECTION FORMS, OR HAVE QUESTIONS ABOUT WATER COURT PROCEDURES OR CHANGES TO YOUR RIGHT, YOU CAN CONTACT THE WATER COURT BY CALLING 1-800-624-3270 (WITHIN MONTANA ONLY) OR 1-406-586-4364, OR BY WRITING TO P.O. BOX 1389, BOZEMAN, MT 59771-1389.

INTERLOCUTORY DECREE
BEAVER CREEK, TRIBUTARY TO MILK RIVER
BASIN 40M
ABSTRACT OF WATER RIGHT CLAIM

IMPORTANT NOTICE

THIS WATER RIGHT ABSTRACT MAY INCLUDE MODIFICATIONS OF THE WATER RIGHT AS CLAIMED OR AMENDED. MODIFICATIONS ARE AUTHORIZED BY THE MONTANA SUPREME COURT WATER RIGHT CLAIMS EXAMINATION RULES OR BY ORDER OF THE WATER COURT. OBJECTIONS MAY BE FILED ACCORDING TO PROCEDURES OUTLINED IN THE "NOTICE OF ENTRY OF INTERLOCUTORY DECREE AND NOTICE OF AVAILABILITY".

Water Right Number: 40M 30124400 STATEMENT OF CLAIM

Version: 1 -- ORIGINAL RIGHT

Status: ACTIVE

Owners: BARTHELMESS RANCH CORP
27288 CONTENT RD
MALTA, MT 59538-9515

Priority Date: DECEMBER 31, 1930

Type of Historical Right: USE

Purpose (Use): STOCK

***Flow Rate:** A SPECIFIC FLOW RATE HAS NOT BEEN DECREED BECAUSE THIS USE CONSISTS OF STOCK DRINKING DIRECTLY FROM THE SOURCE, OR FROM A DITCH SYSTEM. THE FLOW RATE IS LIMITED TO THE MINIMUM AMOUNT HISTORICALLY NECESSARY TO SUSTAIN THIS PURPOSE.

***Volume:** THIS RIGHT INCLUDES THE AMOUNT OF WATER CONSUMPTIVELY USED FOR STOCKWATERING PURPOSES AT THE RATE OF 30 GALLONS PER DAY PER ANIMAL UNIT. ANIMAL UNITS SHALL BE BASED ON REASONABLE CARRYING CAPACITY AND HISTORICAL USE OF THE AREA SERVICED BY THIS WATER SOURCE.

Source Name: TWIN LAKE COULEE

Source Type: SURFACE WATER

***Point of Diversion and Means of Diversion:**

<u>ID</u>	<u>Govt Lot</u>	<u>Qtr</u>	<u>Sec</u>	<u>Twp</u>	<u>Rge</u>	<u>County</u>
1		N2N2	34	27N	32E	PHILLIPS
Period of Diversion:	JANUARY 1 TO DECEMBER 31					
Diversion Means:	LIVESTOCK DIRECT FROM SOURCE					
2		SWNW	34	27N	32E	PHILLIPS
Period of Diversion:	JANUARY 1 TO DECEMBER 31					
Diversion Means:	LIVESTOCK DIRECT FROM SOURCE					
3		N2SE	33	27N	32E	PHILLIPS
Period of Diversion:	JANUARY 1 TO DECEMBER 31					

Diversion Means: LIVESTOCK DIRECT FROM SOURCE
 4 N2NW 35 27N 32E PHILLIPS
Period of Diversion: JANUARY 1 TO DECEMBER 31
Diversion Means: LIVESTOCK DIRECT FROM SOURCE
 5 SENW 35 27N 32E PHILLIPS
Period of Diversion: JANUARY 1 TO DECEMBER 31
Diversion Means: LIVESTOCK DIRECT FROM SOURCE
 6 S2NE 33 27N 32E PHILLIPS
Period of Diversion: JANUARY 1 TO DECEMBER 31
Diversion Means: LIVESTOCK DIRECT FROM SOURCE
 7 N2N2 33 27N 32E PHILLIPS
Period of Diversion: JANUARY 1 TO DECEMBER 31
Diversion Means: LIVESTOCK DIRECT FROM SOURCE
 8 N2NE 32 27N 32E PHILLIPS
Period of Diversion: JANUARY 1 TO DECEMBER 31
Diversion Means: LIVESTOCK DIRECT FROM SOURCE
Period of Use: JANUARY 1 TO DECEMBER 31

***Place of Use:**

<u>ID</u>	<u>Acres</u>	<u>Govt Lot</u>	<u>Qtr</u>	<u>Sec</u>	<u>Twp</u>	<u>Rge</u>	<u>County</u>
1			N2N2	34	27N	32E	PHILLIPS
2			SWNW	34	27N	32E	PHILLIPS
3			N2SE	33	27N	32E	PHILLIPS
4			N2NW	35	27N	32E	PHILLIPS
5			SENW	35	27N	32E	PHILLIPS
6			S2NE	33	27N	32E	PHILLIPS
7			N2N2	33	27N	32E	PHILLIPS
8			N2NE	32	27N	32E	PHILLIPS

ALL OR A PART OF THE PLACE OF USE CONSISTS OF FEDERAL PUBLIC LANDS. THE WATER RIGHT USED ON THE PUBLIC LANDS IS APPURTENANT TO THE FOLLOWING PRIVATE LANDS: SEC 15 TWP 26N RGE 32E, PHILLIPS COUNTY. SEE THE CLAIM FILE FOR THE COMPLETE LEGAL LAND DESCRIPTION OF THE PRIVATE LAND TO WHICH THIS WATER RIGHT IS APPURTENANT.

Remarks:

THIS WATER RIGHT IS ASSOCIATED WITH EXEMPT NOTICE NO. 30007663 THEY ARE BASED ON THE SAME HISTORICAL WATER RIGHT.

THE FOLLOWING ISSUES WERE IDENTIFIED BY THE DNRC DURING ITS EXAMINATION OF THIS WATER RIGHT CLAIM.

THIS CLAIM NUMBER WAS NOT INCLUDED IN THE BASIN 40M DECREE ISSUED 03/20/2009.

A BETTER UNDERSTANDING OF YOUR CLAIMED WATER RIGHT CAN BE OBTAINED BY COMPARING YOUR RIGHT WITH OTHER CLAIMS IN THE BASIN. FOR EXAMPLE, COMPARE PRIORITY DATES, FLOW RATES, VOLUMES, OR ACRES IRRIGATED. ALSO, YOUR WATER RIGHT MAY BE SUBJECT TO WATER RIGHTS IN ADJOINING SUBBASINS OR BASINS AS WELL AS BEING SUBJECT TO OTHER RIGHTS ON YOUR SOURCE OF SUPPLY. FINALLY, YOUR WATER RIGHT MAY BE SUBJECT TO INDIAN RESERVED AND FEDERAL RESERVED WATER RIGHTS.

COMPLETE DETAILS REGARDING THE DNRC PREPARATION OF THIS INTERLOCUTORY DECREE AND RELATED MATERIALS CAN BE REVIEWED AT THE OFFICE LOCATIONS IDENTIFIED IN THE DOCUMENT ENTITLED "NOTICE OF ENTRY OF INTERLOCUTORY DECREE AND NOTICE OF AVAILABILITY."

SEE GENERAL FINDINGS OF FACT AND CONCLUSIONS OF LAW FOR FURTHER EXPLANATION OF YOUR CLAIMED WATER RIGHT. THESE FINDINGS CAN BE FOUND AS INDICATED IN THE DOCUMENT ENTITLED "NOTICE OF ENTRY OF INTERLOCUTORY DECREE AND NOTICE OF AVAILABILITY." IF YOU NEED OBJECTION FORMS, OR HAVE QUESTIONS ABOUT WATER COURT PROCEDURES OR CHANGES TO YOUR RIGHT, YOU CAN CONTACT THE WATER COURT BY CALLING 1-800-624-3270 (WITHIN MONTANA ONLY) OR 1-406-586-4364, OR BY WRITING TO P.O. BOX 1389, BOZEMAN, MT 59771-1389.

**INTERLOCUTORY DECREE
BEAVER CREEK, TRIBUTARY TO MILK RIVER
BASIN 40M
ABSTRACT OF WATER RIGHT CLAIM**

IMPORTANT NOTICE

THIS WATER RIGHT ABSTRACT MAY INCLUDE MODIFICATIONS OF THE WATER RIGHT AS CLAIMED OR AMENDED. MODIFICATIONS ARE AUTHORIZED BY THE MONTANA SUPREME COURT WATER RIGHT CLAIMS EXAMINATION RULES OR BY ORDER OF THE WATER COURT. OBJECTIONS MAY BE FILED ACCORDING TO PROCEDURES OUTLINED IN THE "NOTICE OF ENTRY OF INTERLOCUTORY DECREE AND NOTICE OF AVAILABILITY".

Water Right Number: 40M 30124406 STATEMENT OF CLAIM

Version: 1 -- ORIGINAL RIGHT

Status: ACTIVE

Owners: BARTHELMESS RANCH CORP
27288 CONTENT RD
MALTA, MT 59538-9515

Priority Date: DECEMBER 31, 1916

Type of Historical Right: USE

Purpose (Use): STOCK

***Flow Rate:** A SPECIFIC FLOW RATE HAS NOT BEEN DECREED BECAUSE THIS USE CONSISTS OF STOCK DRINKING DIRECTLY FROM THE SOURCE, OR FROM A DITCH SYSTEM. THE FLOW RATE IS LIMITED TO THE MINIMUM AMOUNT HISTORICALLY NECESSARY TO SUSTAIN THIS PURPOSE.

***Volume:** THIS RIGHT INCLUDES THE AMOUNT OF WATER CONSUMPTIVELY USED FOR STOCKWATERING PURPOSES AT THE RATE OF 30 GALLONS PER DAY PER ANIMAL UNIT. ANIMAL UNITS SHALL BE BASED ON REASONABLE CARRYING CAPACITY AND HISTORICAL USE OF THE AREA SERVICED BY THIS WATER SOURCE.

Source Name: SPRING CREEK

Source Type: SURFACE WATER

Source Name: UNNAMED TRIBUTARY OF SPRING CREEK

Source Type: SURFACE WATER

Point of Diversion and Means of Diversion:

<u>ID</u>	<u>Govt Lot</u>	<u>Qtr Sec</u>	<u>Sec</u>	<u>Twp</u>	<u>Rge</u>	<u>County</u>
1		S2N2	27	26N	33E	PHILLIPS

Source Name: UNNAMED TRIBUTARY OF SPRING CREEK

Period of Diversion: JANUARY 1 TO DECEMBER 31

Diversion Means: LIVESTOCK DIRECT FROM SOURCE

2		N2NE	27	26N	33E	PHILLIPS
---	--	------	----	-----	-----	----------

Source Name: UNNAMED TRIBUTARY OF SPRING CREEK

	Period of Diversion:	JANUARY 1 TO DECEMBER 31				
	Diversion Means:	LIVESTOCK DIRECT FROM SOURCE				
3		NE 24 26N 32E				PHILLIPS
	Source Name:	UNNAMED TRIBUTARY OF SPRING CREEK				
	Period of Diversion:	JANUARY 1 TO DECEMBER 31				
	Diversion Means:	LIVESTOCK DIRECT FROM SOURCE				
4		SWSE 22 26N 33E				PHILLIPS
	Source Name:	SPRING CREEK				
	Period of Diversion:	JANUARY 1 TO DECEMBER 31				
	Diversion Means:	LIVESTOCK DIRECT FROM SOURCE				
5		SW 22 26N 33E				PHILLIPS
	Source Name:	SPRING CREEK				
	Period of Diversion:	JANUARY 1 TO DECEMBER 31				
	Diversion Means:	LIVESTOCK DIRECT FROM SOURCE				
6		E2SE 21 26N 33E				PHILLIPS
	Source Name:	SPRING CREEK				
	Period of Diversion:	JANUARY 1 TO DECEMBER 31				
	Diversion Means:	LIVESTOCK DIRECT FROM SOURCE				
7		NWSE 21 26N 33E				PHILLIPS
	Source Name:	SPRING CREEK				
	Period of Diversion:	JANUARY 1 TO DECEMBER 31				
	Diversion Means:	LIVESTOCK DIRECT FROM SOURCE				
8		SWNE 21 26N 33E				PHILLIPS
	Source Name:	SPRING CREEK				
	Period of Diversion:	JANUARY 1 TO DECEMBER 31				
	Diversion Means:	LIVESTOCK DIRECT FROM SOURCE				
9		NW 21 26N 33E				PHILLIPS
	Source Name:	SPRING CREEK				
	Period of Diversion:	JANUARY 1 TO DECEMBER 31				
	Diversion Means:	LIVESTOCK DIRECT FROM SOURCE				
10		E2 20 26N 33E				PHILLIPS
	Source Name:	SPRING CREEK				
	Period of Diversion:	JANUARY 1 TO DECEMBER 31				
	Diversion Means:	LIVESTOCK DIRECT FROM SOURCE				
11		E2W2 20 26N 33E				PHILLIPS
	Source Name:	SPRING CREEK				
	Period of Diversion:	JANUARY 1 TO DECEMBER 31				
	Diversion Means:	LIVESTOCK DIRECT FROM SOURCE				

12		NWNW	20	26N	33E	PHILLIPS
	Source Name:	SPRING CREEK				
	Period of Diversion:	JANUARY 1 TO DECEMBER 31				
	Diversion Means:	LIVESTOCK DIRECT FROM SOURCE				
13		S2SE	17	26N	33E	PHILLIPS
	Source Name:	UNNAMED TRIBUTARY OF SPRING CREEK				
	Period of Diversion:	JANUARY 1 TO DECEMBER 31				
	Diversion Means:	LIVESTOCK DIRECT FROM SOURCE				
14		SW	17	26N	33E	PHILLIPS
	Source Name:	UNNAMED TRIBUTARY OF SPRING CREEK				
	Period of Diversion:	JANUARY 1 TO DECEMBER 31				
	Diversion Means:	LIVESTOCK DIRECT FROM SOURCE				
15		S2NW	17	26N	33E	PHILLIPS
	Source Name:	UNNAMED TRIBUTARY OF SPRING CREEK				
	Period of Diversion:	JANUARY 1 TO DECEMBER 31				
	Diversion Means:	LIVESTOCK DIRECT FROM SOURCE				
16		NE	24	26N	32E	PHILLIPS
	Source Name:	UNNAMED TRIBUTARY OF SPRING CREEK				
	Period of Diversion:	JANUARY 1 TO DECEMBER 31				
	Diversion Means:	LIVESTOCK DIRECT FROM SOURCE				
17		N2	13	26N	32E	PHILLIPS
	Source Name:	SPRING CREEK				
	Period of Diversion:	JANUARY 1 TO DECEMBER 31				
	Diversion Means:	LIVESTOCK DIRECT FROM SOURCE				
18		NESW	13	26N	32E	PHILLIPS
	Source Name:	SPRING CREEK				
	Period of Diversion:	JANUARY 1 TO DECEMBER 31				
	Diversion Means:	LIVESTOCK DIRECT FROM SOURCE				
19		SW	12	26N	32E	PHILLIPS
	Source Name:	UNNAMED TRIBUTARY OF SPRING CREEK				
	Period of Diversion:	JANUARY 1 TO DECEMBER 31				
	Diversion Means:	LIVESTOCK DIRECT FROM SOURCE				
20		SW	12	26N	32E	PHILLIPS
	Source Name:	UNNAMED TRIBUTARY OF SPRING CREEK				
	Period of Diversion:	JANUARY 1 TO DECEMBER 31				
	Diversion Means:	LIVESTOCK DIRECT FROM SOURCE				
21		NENE	14	26N	32E	PHILLIPS
	Source Name:	SPRING CREEK				

Period of Diversion: JANUARY 1 TO DECEMBER 31

Diversion Means: LIVESTOCK DIRECT FROM SOURCE

22 E2 11 26N 32E PHILLIPS

Source Name: SPRING CREEK

Period of Diversion: JANUARY 1 TO DECEMBER 31

Diversion Means: LIVESTOCK DIRECT FROM SOURCE

23 S2SE 2 26N 32E PHILLIPS

Source Name: SPRING CREEK

Period of Diversion: JANUARY 1 TO DECEMBER 31

Diversion Means: LIVESTOCK DIRECT FROM SOURCE

Period of Use: JANUARY 1 TO DECEMBER 31

Place of Use:

<u>ID</u>	<u>Acres</u>	<u>Govt Lot</u>	<u>Qtr Sec</u>	<u>Sec</u>	<u>Twp</u>	<u>Rge</u>	<u>County</u>
1			S2N2	27	26N	33E	PHILLIPS
2			N2NE	27	26N	33E	PHILLIPS
3			NE	24	26N	32E	PHILLIPS
4			SWSE	22	26N	33E	PHILLIPS
5			SW	22	26N	33E	PHILLIPS
6			E2SE	21	26N	33E	PHILLIPS
7			NWSE	21	26N	33E	PHILLIPS
8			SWNE	21	26N	33E	PHILLIPS
9			NW	21	26N	33E	PHILLIPS
10			E2	20	26N	33E	PHILLIPS
11			E2W2	20	26N	33E	PHILLIPS
12			NWNW	20	26N	33E	PHILLIPS
13			S2SE	17	26N	33E	PHILLIPS
14			SW	17	26N	33E	PHILLIPS
15			S2NW	17	26N	33E	PHILLIPS
16			NE	24	26N	32E	PHILLIPS
17			N2	13	26N	32E	PHILLIPS
18			NESW	13	26N	32E	PHILLIPS
19			SW	12	26N	32E	PHILLIPS
20			SW	12	26N	32E	PHILLIPS
21			NENE	14	26N	32E	PHILLIPS
22			E2	11	26N	32E	PHILLIPS
23			S2SE	2	26N	32E	PHILLIPS

ALL OR A PART OF THE PLACE OF USE CONSISTS OF FEDERAL PUBLIC LANDS. THE WATER RIGHT USED ON THE PUBLIC LANDS IS APPURTENANT TO THE FOLLOWING PRIVATE LANDS: SEC 15 TWP 26N RGE 32E, PHILLIPS COUNTY. SEE THE CLAIM FILE FOR THE COMPLETE LEGAL LAND DESCRIPTION OF THE PRIVATE LAND TO WHICH THIS WATER RIGHT IS APPURTENANT.

Remarks:

THIS WATER RIGHT IS ASSOCIATED WITH EXEMPT NOTICE NO. 30007680 THEY ARE BASED ON THE SAME HISTORICAL WATER RIGHT.

THIS WATER RIGHT IS ASSOCIATED WITH EXEMPT NOTICE NO. 30007679 THEY ARE BASED ON THE SAME HISTORICAL WATER RIGHT.

THIS WATER RIGHT IS ASSOCIATED WITH EXEMPT NOTICE NO. 30007672 THEY ARE BASED ON THE SAME HISTORICAL WATER RIGHT.

THIS WATER RIGHT IS ASSOCIATED WITH EXEMPT NOTICE NO. 30007683 THEY ARE BASED ON THE SAME HISTORICAL WATER RIGHT.

THIS WATER RIGHT IS ASSOCIATED WITH EXEMPT NOTICE NO. 30007674 THEY ARE BASED ON THE SAME HISTORICAL WATER RIGHT.

THIS WATER RIGHT IS ASSOCIATED WITH EXEMPT NOTICE NO. 30007677 THEY ARE BASED ON THE SAME HISTORICAL WATER RIGHT.

THE FOLLOWING ISSUES WERE IDENTIFIED BY THE DNRC DURING ITS EXAMINATION OF THIS WATER RIGHT CLAIM.

THIS CLAIM NUMBER WAS NOT INCLUDED IN THE BASIN 40M DECREE ISSUED 03/20/2009.

THE WATER RIGHTS LISTED FOLLOWING THIS STATEMENT WERE FILED BY DIFFERENT PARTIES WHO CLAIM OVERLAPPING PLACES OF USE. 40M 30142354 & 40M 30124406.

A PORTION OF THE CLAIMED POINT OF DIVERSION AND PLACE OF USE DOES NOT MEET THE DEFINITION OF AN EXEMPT RIGHT UNDER 85-2-222, MCA, AND INVOLVES AN ON-STREAM RESERVOIR.

A BETTER UNDERSTANDING OF YOUR CLAIMED WATER RIGHT CAN BE OBTAINED BY COMPARING YOUR RIGHT WITH OTHER CLAIMS IN THE BASIN. FOR EXAMPLE, COMPARE PRIORITY DATES, FLOW RATES, VOLUMES, OR ACRES IRRIGATED. ALSO, YOUR WATER RIGHT MAY BE SUBJECT TO WATER RIGHTS IN ADJOINING SUBBASINS OR BASINS AS WELL AS BEING SUBJECT TO OTHER RIGHTS ON YOUR SOURCE OF SUPPLY. FINALLY, YOUR WATER RIGHT MAY BE SUBJECT TO INDIAN RESERVED AND FEDERAL RESERVED WATER RIGHTS.

COMPLETE DETAILS REGARDING THE DNRC PREPARATION OF THIS INTERLOCUTORY DECREE AND RELATED MATERIALS CAN BE REVIEWED AT THE OFFICE LOCATIONS IDENTIFIED IN THE DOCUMENT ENTITLED "NOTICE OF ENTRY OF INTERLOCUTORY DECREE AND NOTICE OF AVAILABILITY."

SEE GENERAL FINDINGS OF FACT AND CONCLUSIONS OF LAW FOR FURTHER EXPLANATION OF YOUR CLAIMED WATER RIGHT. THESE FINDINGS CAN BE FOUND AS INDICATED IN THE DOCUMENT ENTITLED "NOTICE OF ENTRY OF INTERLOCUTORY DECREE AND NOTICE OF AVAILABILITY." IF YOU NEED OBJECTION FORMS, OR HAVE QUESTIONS ABOUT WATER COURT PROCEDURES OR CHANGES TO YOUR RIGHT, YOU CAN CONTACT THE WATER COURT BY CALLING 1-800-624-3270 (WITHIN MONTANA ONLY) OR 1-406-586-4364, OR BY WRITING TO P.O. BOX 1389, BOZEMAN, MT 59771-1389.

**INTERLOCUTORY DECREE
BEAVER CREEK, TRIBUTARY TO MILK RIVER
BASIN 40M
ABSTRACT OF WATER RIGHT CLAIM**

IMPORTANT NOTICE

THIS WATER RIGHT ABSTRACT MAY INCLUDE MODIFICATIONS OF THE WATER RIGHT AS CLAIMED OR AMENDED. MODIFICATIONS ARE AUTHORIZED BY THE MONTANA SUPREME COURT WATER RIGHT CLAIMS EXAMINATION RULES OR BY ORDER OF THE WATER COURT. OBJECTIONS MAY BE FILED ACCORDING TO PROCEDURES OUTLINED IN THE "NOTICE OF ENTRY OF INTERLOCUTORY DECREE AND NOTICE OF AVAILABILITY".

Water Right Number: 40M 30124420 STATEMENT OF CLAIM

Version: 1 -- ORIGINAL RIGHT

Status: ACTIVE

Owners: BARTHELMESS RANCH CORP
27288 CONTENT RD
MALTA, MT 59538-9515

Priority Date: AUGUST 13, 1917

Type of Historical Right: USE

Purpose (Use): STOCK

***Flow Rate:** A SPECIFIC FLOW RATE HAS NOT BEEN DECREED BECAUSE THIS USE CONSISTS OF STOCK DRINKING DIRECTLY FROM THE SOURCE, OR FROM A DITCH SYSTEM. THE FLOW RATE IS LIMITED TO THE MINIMUM AMOUNT HISTORICALLY NECESSARY TO SUSTAIN THIS PURPOSE.

***Volume:** THIS RIGHT INCLUDES THE AMOUNT OF WATER CONSUMPTIVELY USED FOR STOCKWATERING PURPOSES AT THE RATE OF 30 GALLONS PER DAY PER ANIMAL UNIT. ANIMAL UNITS SHALL BE BASED ON REASONABLE CARRYING CAPACITY AND HISTORICAL USE OF THE AREA SERVICED BY THIS WATER SOURCE.

Source Name: GROVE COULEE

Source Type: SURFACE WATER

Source Name: UNNAMED TRIBUTARY OF GROVE COULEE

Source Type: SURFACE WATER

THE SOURCE INCLUDES UNNAMED TRIBUTARIES OF GROVE COULEE.

Point of Diversion and Means of Diversion:

<u>ID</u>	<u>Govt Lot</u>	<u>Qtr Sec</u>	<u>Sec</u>	<u>Twp</u>	<u>Rge</u>	<u>County</u>
1		E2SE	6	26N	33E	PHILLIPS

Source Name: UNNAMED TRIBUTARY OF GROVE COULEE

Period of Diversion: JANUARY 1 TO DECEMBER 31

Diversion Means: LIVESTOCK DIRECT FROM SOURCE

2		SWNW	15	26N	33E	PHILLIPS
	Source Name:	UNNAMED TRIBUTARY OF GROVE COULEE				
	Period of Diversion:	JANUARY 1 TO DECEMBER 31				
	Diversion Means:	LIVESTOCK DIRECT FROM SOURCE				
3		NWNE	7	26N	33E	PHILLIPS
	Source Name:	UNNAMED TRIBUTARY OF GROVE COULEE				
	Period of Diversion:	JANUARY 1 TO DECEMBER 31				
	Diversion Means:	LIVESTOCK DIRECT FROM SOURCE				
4		E2E2	7	26N	33E	PHILLIPS
	Source Name:	UNNAMED TRIBUTARY OF GROVE COULEE				
	Period of Diversion:	JANUARY 1 TO DECEMBER 31				
	Diversion Means:	LIVESTOCK DIRECT FROM SOURCE				
5			8	26N	33E	PHILLIPS
	Source Name:	GROVE COULEE				
	Period of Diversion:	JANUARY 1 TO DECEMBER 31				
	Diversion Means:	LIVESTOCK DIRECT FROM SOURCE				
6		NWNW	9	26N	33E	PHILLIPS
	Source Name:	GROVE COULEE				
	Period of Diversion:	JANUARY 1 TO DECEMBER 31				
	Diversion Means:	LIVESTOCK DIRECT FROM SOURCE				
7		S2N2	9	26N	33E	PHILLIPS
	Source Name:	GROVE COULEE				
	Period of Diversion:	JANUARY 1 TO DECEMBER 31				
	Diversion Means:	LIVESTOCK DIRECT FROM SOURCE				
8		SE	9	26N	33E	PHILLIPS
	Source Name:	GROVE COULEE				
	Period of Diversion:	JANUARY 1 TO DECEMBER 31				
	Diversion Means:	LIVESTOCK DIRECT FROM SOURCE				
9		SWSW	9	26N	33E	PHILLIPS
	Source Name:	UNNAMED TRIBUTARY OF GROVE COULEE				
	Period of Diversion:	JANUARY 1 TO DECEMBER 31				
	Diversion Means:	LIVESTOCK DIRECT FROM SOURCE				
10		NE	15	26N	33E	PHILLIPS
	Source Name:	GROVE COULEE				
	Period of Diversion:	JANUARY 1 TO DECEMBER 31				
	Diversion Means:	LIVESTOCK DIRECT FROM SOURCE				
11		S2	15	26N	33E	PHILLIPS
	Source Name:	UNNAMED TRIBUTARY OF GROVE COULEE				

	Period of Diversion:	JANUARY 1 TO DECEMBER 31				
	Diversion Means:	LIVESTOCK DIRECT FROM SOURCE				
12		NENW	22	26N	33E	PHILLIPS
	Source Name:	UNNAMED TRIBUTARY OF GROVE COULEE				
	Period of Diversion:	JANUARY 1 TO DECEMBER 31				
	Diversion Means:	LIVESTOCK DIRECT FROM SOURCE				
13		NE	22	26N	33E	PHILLIPS
	Source Name:	UNNAMED TRIBUTARY OF GROVE COULEE				
	Period of Diversion:	JANUARY 1 TO DECEMBER 31				
	Diversion Means:	LIVESTOCK DIRECT FROM SOURCE				
14		S2	10	26N	33E	PHILLIPS
	Source Name:	GROVE COULEE				
	Period of Diversion:	JANUARY 1 TO DECEMBER 31				
	Diversion Means:	LIVESTOCK DIRECT FROM SOURCE				
15		SWNW	11	26N	33E	PHILLIPS
	Source Name:	UNNAMED TRIBUTARY OF GROVE COULEE				
	Period of Diversion:	JANUARY 1 TO DECEMBER 31				
	Diversion Means:	LIVESTOCK DIRECT FROM SOURCE				
16		W2SE	11	26N	33E	PHILLIPS
	Source Name:	UNNAMED TRIBUTARY OF GROVE COULEE				
	Period of Diversion:	JANUARY 1 TO DECEMBER 31				
	Diversion Means:	LIVESTOCK DIRECT FROM SOURCE				
17		SW	11	26N	33E	PHILLIPS
	Source Name:	UNNAMED TRIBUTARY OF GROVE COULEE				
	Period of Diversion:	JANUARY 1 TO DECEMBER 31				
	Diversion Means:	LIVESTOCK DIRECT FROM SOURCE				
18			14	26N	33E	PHILLIPS
	Source Name:	GROVE COULEE				
	Period of Diversion:	JANUARY 1 TO DECEMBER 31				
	Diversion Means:	LIVESTOCK DIRECT FROM SOURCE				
	Period of Use:	JANUARY 1 TO DECEMBER 31				

Place of Use:

<u>ID</u>	<u>Acres</u>	<u>Govt Lot</u>	<u>Qtr Sec</u>	<u>Sec</u>	<u>Twp</u>	<u>Rge</u>	<u>County</u>
1			E2SE	6	26N	33E	PHILLIPS
2			SWNW	15	26N	33E	PHILLIPS
3			NWNE	7	26N	33E	PHILLIPS
4			E2E2	7	26N	33E	PHILLIPS
5				8	26N	33E	PHILLIPS
6			NWNW	9	26N	33E	PHILLIPS
7			S2N2	9	26N	33E	PHILLIPS
8			SE	9	26N	33E	PHILLIPS
9			SWSW	9	26N	33E	PHILLIPS
10			NE	15	26N	33E	PHILLIPS
11			S2	15	26N	33E	PHILLIPS
12			NENW	22	26N	33E	PHILLIPS
13			NE	22	26N	33E	PHILLIPS
14			S2	10	26N	33E	PHILLIPS
15			SWNW	11	26N	33E	PHILLIPS
16			W2SE	11	26N	33E	PHILLIPS
17			SW	11	26N	33E	PHILLIPS
18				14	26N	33E	PHILLIPS

ALL OR A PART OF THE PLACE OF USE CONSISTS OF FEDERAL PUBLIC LANDS. THE WATER RIGHT USED ON THE PUBLIC LANDS IS APPURTENANT TO THE FOLLOWING PRIVATE LANDS: SEC 15 TWP 26N RGE 32E, PHILLIPS COUNTY. SEE THE CLAIM FILE FOR THE COMPLETE LEGAL LAND DESCRIPTION OF THE PRIVATE LAND TO WHICH THIS WATER RIGHT IS APPURTENANT.

Remarks:

THIS WATER RIGHT IS ASSOCIATED WITH EXEMPT NOTICE NO. 30007700 THEY ARE BASED ON THE SAME HISTORICAL WATER RIGHT.

THIS WATER RIGHT IS ASSOCIATED WITH EXEMPT NOTICE NO. 30007685 THEY ARE BASED ON THE SAME HISTORICAL WATER RIGHT.

THIS WATER RIGHT IS ASSOCIATED WITH EXEMPT NOTICE NO. 30007688 THEY ARE BASED ON THE SAME HISTORICAL WATER RIGHT.

THIS WATER RIGHT IS ASSOCIATED WITH EXEMPT NOTICE NO. 30007686 THEY ARE BASED ON THE SAME HISTORICAL WATER RIGHT.

THIS WATER RIGHT IS ASSOCIATED WITH EXEMPT NOTICE NO. 30007691 THEY ARE BASED ON THE SAME HISTORICAL WATER RIGHT.

THIS WATER RIGHT IS ASSOCIATED WITH EXEMPT NOTICE NO. 30007695 THEY ARE BASED ON THE SAME HISTORICAL WATER RIGHT.

THE FOLLOWING ISSUES WERE IDENTIFIED BY THE DNRC DURING ITS EXAMINATION OF THIS WATER RIGHT CLAIM.

THIS CLAIM NUMBER WAS NOT INCLUDED IN THE BASIN 40M DECREE ISSUED 03/20/2009.

A PORTION OF THE CLAIMED POINT OF DIVERSION AND PLACE OF USE DOES NOT MEET THE DEFINITION OF AN EXEMPT RIGHT UNDER 85-2-222, MCA, AND INVOLVES AN ON-STREAM RESERVOIR.

A BETTER UNDERSTANDING OF YOUR CLAIMED WATER RIGHT CAN BE OBTAINED BY COMPARING YOUR RIGHT WITH OTHER CLAIMS IN THE BASIN. FOR EXAMPLE, COMPARE PRIORITY DATES, FLOW RATES, VOLUMES, OR ACRES IRRIGATED. ALSO, YOUR WATER RIGHT MAY BE SUBJECT TO WATER RIGHTS IN ADJOINING SUBBASINS OR BASINS AS WELL AS BEING SUBJECT TO OTHER RIGHTS ON YOUR SOURCE OF SUPPLY. FINALLY, YOUR WATER RIGHT MAY BE SUBJECT TO INDIAN RESERVED AND FEDERAL RESERVED WATER RIGHTS.

COMPLETE DETAILS REGARDING THE DNRC PREPARATION OF THIS INTERLOCUTORY DECREE AND RELATED MATERIALS CAN BE REVIEWED AT THE OFFICE LOCATIONS IDENTIFIED IN THE DOCUMENT ENTITLED "NOTICE OF ENTRY OF INTERLOCUTORY DECREE AND NOTICE OF AVAILABILITY."

SEE GENERAL FINDINGS OF FACT AND CONCLUSIONS OF LAW FOR FURTHER EXPLANATION OF YOUR CLAIMED WATER RIGHT. THESE FINDINGS CAN BE FOUND AS INDICATED IN THE DOCUMENT ENTITLED "NOTICE OF ENTRY OF INTERLOCUTORY DECREE AND NOTICE OF AVAILABILITY." IF YOU NEED OBJECTION FORMS, OR HAVE QUESTIONS ABOUT WATER COURT PROCEDURES OR CHANGES TO YOUR RIGHT, YOU CAN CONTACT THE WATER COURT BY CALLING 1-800-624-3270 (WITHIN MONTANA ONLY) OR 1-406-586-4364, OR BY WRITING TO P.O. BOX 1389, BOZEMAN, MT 59771-1389.

**INTERLOCUTORY DECREE
BEAVER CREEK, TRIBUTARY TO MILK RIVER
BASIN 40M
ABSTRACT OF WATER RIGHT CLAIM**

IMPORTANT NOTICE

THIS WATER RIGHT ABSTRACT MAY INCLUDE MODIFICATIONS OF THE WATER RIGHT AS CLAIMED OR AMENDED. MODIFICATIONS ARE AUTHORIZED BY THE MONTANA SUPREME COURT WATER RIGHT CLAIMS EXAMINATION RULES OR BY ORDER OF THE WATER COURT. OBJECTIONS MAY BE FILED ACCORDING TO PROCEDURES OUTLINED IN THE "NOTICE OF ENTRY OF INTERLOCUTORY DECREE AND NOTICE OF AVAILABILITY".

Water Right Number: 40M 30124429 STATEMENT OF CLAIM

Version: 1 -- ORIGINAL RIGHT

Status: ACTIVE

Owners: BARTHELMESS RANCH CORP
27288 CONTENT RD
MALTA, MT 59538-9515

Priority Date: DECEMBER 31, 1917

Type of Historical Right: USE

Purpose (Use): STOCK

***Flow Rate:** A SPECIFIC FLOW RATE HAS NOT BEEN DECREED BECAUSE THIS USE CONSISTS OF STOCK DRINKING DIRECTLY FROM THE SOURCE, OR FROM A DITCH SYSTEM. THE FLOW RATE IS LIMITED TO THE MINIMUM AMOUNT HISTORICALLY NECESSARY TO SUSTAIN THIS PURPOSE.

***Volume:** THIS RIGHT INCLUDES THE AMOUNT OF WATER CONSUMPTIVELY USED FOR STOCKWATERING PURPOSES AT THE RATE OF 30 GALLONS PER DAY PER ANIMAL UNIT. ANIMAL UNITS SHALL BE BASED ON REASONABLE CARRYING CAPACITY AND HISTORICAL USE OF THE AREA SERVICED BY THIS WATER SOURCE.

Source Name: TALLOW CREEK

Source Type: SURFACE WATER

Source Name: UNNAMED TRIBUTARY OF TALLOW CREEK

Source Type: SURFACE WATER

Point of Diversion and Means of Diversion:

<u>ID</u>	<u>Govt Lot</u>	<u>Qtr Sec</u>	<u>Sec</u>	<u>Twp</u>	<u>Rge</u>	<u>County</u>
1		SE	23	26N	32E	PHILLIPS

Source Name: UNNAMED TRIBUTARY OF TALLOW CREEK

Period of Diversion: JANUARY 1 TO DECEMBER 31

Diversion Means: LIVESTOCK DIRECT FROM SOURCE

2		W2SW	26	26N	32E	PHILLIPS
---	--	------	----	-----	-----	----------

Source Name: UNNAMED TRIBUTARY OF TALLOW CREEK

	Period of Diversion:	JANUARY 1 TO DECEMBER 31				
	Diversion Means:	LIVESTOCK DIRECT FROM SOURCE				
3		NWNE	34	26N	32E	PHILLIPS
	Source Name:	UNNAMED TRIBUTARY OF TALLOW CREEK				
	Period of Diversion:	JANUARY 1 TO DECEMBER 31				
	Diversion Means:	LIVESTOCK DIRECT FROM SOURCE				
4		N2NW	34	26N	32E	PHILLIPS
	Source Name:	UNNAMED TRIBUTARY OF TALLOW CREEK				
	Period of Diversion:	JANUARY 1 TO DECEMBER 31				
	Diversion Means:	LIVESTOCK DIRECT FROM SOURCE				
5		S2	27	26N	32E	PHILLIPS
	Source Name:	UNNAMED TRIBUTARY OF TALLOW CREEK				
	Period of Diversion:	JANUARY 1 TO DECEMBER 31				
	Diversion Means:	LIVESTOCK DIRECT FROM SOURCE				
6		NW	27	26N	32E	PHILLIPS
	Source Name:	UNNAMED TRIBUTARY OF TALLOW CREEK				
	Period of Diversion:	JANUARY 1 TO DECEMBER 31				
	Diversion Means:	LIVESTOCK DIRECT FROM SOURCE				
7		W2NE	27	26N	32E	PHILLIPS
	Source Name:	UNNAMED TRIBUTARY OF TALLOW CREEK				
	Period of Diversion:	JANUARY 1 TO DECEMBER 31				
	Diversion Means:	LIVESTOCK DIRECT FROM SOURCE				
8		SW	22	26N	32E	PHILLIPS
	Source Name:	TALLOW CREEK				
	Period of Diversion:	JANUARY 1 TO DECEMBER 31				
	Diversion Means:	LIVESTOCK DIRECT FROM SOURCE				
9		S2NW	22	26N	32E	PHILLIPS
	Source Name:	TALLOW CREEK				
	Period of Diversion:	JANUARY 1 TO DECEMBER 31				
	Diversion Means:	LIVESTOCK DIRECT FROM SOURCE				
10		SWNE	22	26N	32E	PHILLIPS
	Source Name:	TALLOW CREEK				
	Period of Diversion:	JANUARY 1 TO DECEMBER 31				
	Diversion Means:	LIVESTOCK DIRECT FROM SOURCE				
11		N2	21	26N	32E	PHILLIPS
	Source Name:	TALLOW CREEK				
	Period of Diversion:	JANUARY 1 TO DECEMBER 31				
	Diversion Means:	LIVESTOCK DIRECT FROM SOURCE				

Period of Use: JANUARY 1 TO DECEMBER 31

Place of Use:

<u>ID</u>	<u>Acres</u>	<u>Govt Lot</u>	<u>Qtr Sec</u>	<u>Sec</u>	<u>Twp</u>	<u>Rge</u>	<u>County</u>
1			SE	23	26N	32E	PHILLIPS
2			W2SW	26	26N	32E	PHILLIPS
3			NWNE	34	26N	32E	PHILLIPS
4			N2NW	34	26N	32E	PHILLIPS
5			S2	27	26N	32E	PHILLIPS
6			NW	27	26N	32E	PHILLIPS
7			W2NE	27	26N	32E	PHILLIPS
8			SW	22	26N	32E	PHILLIPS
9			S2NW	22	26N	32E	PHILLIPS
10			SWNE	22	26N	32E	PHILLIPS
11			N2	21	26N	32E	PHILLIPS

ALL OR A PART OF THE PLACE OF USE CONSISTS OF FEDERAL PUBLIC LANDS. THE WATER RIGHT USED ON THE PUBLIC LANDS IS APPURTENANT TO THE FOLLOWING PRIVATE LANDS: SEC 15 TWP 26N RGE 32E, PHILLIPS COUNTY. SEE THE CLAIM FILE FOR THE COMPLETE LEGAL LAND DESCRIPTION OF THE PRIVATE LAND TO WHICH THIS WATER RIGHT IS APPURTENANT.

Remarks:

THIS WATER RIGHT IS ASSOCIATED WITH EXEMPT NOTICE NO. 30007641 THEY ARE BASED ON THE SAME HISTORICAL WATER RIGHT.

THE FOLLOWING ISSUES WERE IDENTIFIED BY THE DNRC DURING ITS EXAMINATION OF THIS WATER RIGHT CLAIM.

THIS CLAIM NUMBER WAS NOT INCLUDED IN THE BASIN 40M DECREE ISSUED 03/20/2009.

A PORTION OF THE CLAIMED POINT OF DIVERSION AND PLACE OF USE DOES NOT MEET THE DEFINITION OF AN EXEMPT RIGHT UNDER 85-2-222, MCA, AND INVOLVES AN ON-STREAM RESERVOIR.

A BETTER UNDERSTANDING OF YOUR CLAIMED WATER RIGHT CAN BE OBTAINED BY COMPARING YOUR RIGHT WITH OTHER CLAIMS IN THE BASIN. FOR EXAMPLE, COMPARE PRIORITY DATES, FLOW RATES, VOLUMES, OR ACRES IRRIGATED. ALSO, YOUR WATER RIGHT MAY BE SUBJECT TO WATER RIGHTS IN ADJOINING SUBBASINS OR BASINS AS WELL AS BEING SUBJECT TO OTHER RIGHTS ON YOUR SOURCE OF SUPPLY. FINALLY, YOUR WATER RIGHT MAY BE SUBJECT TO INDIAN RESERVED AND FEDERAL RESERVED WATER RIGHTS.

COMPLETE DETAILS REGARDING THE DNRC PREPARATION OF THIS INTERLOCUTORY DECREE AND RELATED MATERIALS CAN BE REVIEWED AT THE OFFICE LOCATIONS IDENTIFIED IN THE DOCUMENT ENTITLED "NOTICE OF ENTRY OF INTERLOCUTORY DECREE AND NOTICE OF AVAILABILITY."

SEE GENERAL FINDINGS OF FACT AND CONCLUSIONS OF LAW FOR FURTHER EXPLANATION OF YOUR CLAIMED WATER RIGHT. THESE FINDINGS CAN BE FOUND AS INDICATED IN THE DOCUMENT ENTITLED "NOTICE OF ENTRY OF INTERLOCUTORY DECREE AND NOTICE OF AVAILABILITY." IF YOU NEED OBJECTION FORMS, OR HAVE QUESTIONS ABOUT WATER COURT PROCEDURES OR CHANGES TO YOUR RIGHT, YOU CAN CONTACT THE WATER COURT BY CALLING 1-800-624-3270 (WITHIN MONTANA ONLY) OR 1-406-586-4364, OR BY WRITING TO P.O. BOX 1389, BOZEMAN, MT 59771-1389.

**INTERLOCUTORY DECREE
BEAVER CREEK, TRIBUTARY TO MILK RIVER
BASIN 40M
ABSTRACT OF WATER RIGHT CLAIM**

IMPORTANT NOTICE

THIS WATER RIGHT ABSTRACT MAY INCLUDE MODIFICATIONS OF THE WATER RIGHT AS CLAIMED OR AMENDED. MODIFICATIONS ARE AUTHORIZED BY THE MONTANA SUPREME COURT WATER RIGHT CLAIMS EXAMINATION RULES OR BY ORDER OF THE WATER COURT. OBJECTIONS MAY BE FILED ACCORDING TO PROCEDURES OUTLINED IN THE "NOTICE OF ENTRY OF INTERLOCUTORY DECREE AND NOTICE OF AVAILABILITY".

Water Right Number: 40M 30124430 STATEMENT OF CLAIM

Version: 1 -- ORIGINAL RIGHT

Status: ACTIVE

Owners: BARTHELMESS RANCH CORP
27288 CONTENT RD
MALTA, MT 59538-9515

Priority Date: NOVEMBER 22, 1917

Type of Historical Right: USE

Purpose (Use): STOCK

***Flow Rate:** A SPECIFIC FLOW RATE HAS NOT BEEN DECREED BECAUSE THIS USE CONSISTS OF STOCK DRINKING DIRECTLY FROM THE SOURCE, OR FROM A DITCH SYSTEM. THE FLOW RATE IS LIMITED TO THE MINIMUM AMOUNT HISTORICALLY NECESSARY TO SUSTAIN THIS PURPOSE.

***Volume:** THIS RIGHT INCLUDES THE AMOUNT OF WATER CONSUMPTIVELY USED FOR STOCKWATERING PURPOSES AT THE RATE OF 30 GALLONS PER DAY PER ANIMAL UNIT. ANIMAL UNITS SHALL BE BASED ON REASONABLE CARRYING CAPACITY AND HISTORICAL USE OF THE AREA SERVICED BY THIS WATER SOURCE.

Source Name: BEAVER CREEK

Source Type: SURFACE WATER

Source Name: UNNAMED TRIBUTARY OF BEAVER CREEK

Source Type: SURFACE WATER

Point of Diversion and Means of Diversion:

<u>ID</u>	<u>Govt Lot</u>	<u>Qtr Sec</u>	<u>Sec</u>	<u>Twp</u>	<u>Rge</u>	<u>County</u>
1		E2	3	26N	32E	PHILLIPS

Source Name: BEAVER CREEK

Period of Diversion: JANUARY 1 TO DECEMBER 31

Diversion Means: LIVESTOCK DIRECT FROM SOURCE

2		SW	35	27N	32E	PHILLIPS
---	--	----	----	-----	-----	----------

Source Name: BEAVER CREEK

	Period of Diversion:	JANUARY 1 TO DECEMBER 31				
	Diversion Means:	LIVESTOCK DIRECT FROM SOURCE				
3		S2NW	35	27N	32E	PHILLIPS
	Source Name:	BEAVER CREEK				
	Period of Diversion:	JANUARY 1 TO DECEMBER 31				
	Diversion Means:	LIVESTOCK DIRECT FROM SOURCE				
4		SE	34	27N	32E	PHILLIPS
	Source Name:	UNNAMED TRIBUTARY OF BEAVER CREEK				
	Period of Diversion:	JANUARY 1 TO DECEMBER 31				
	Diversion Means:	LIVESTOCK DIRECT FROM SOURCE				
5		S2NE	34	27N	32E	PHILLIPS
	Source Name:	UNNAMED TRIBUTARY OF BEAVER CREEK				
	Period of Diversion:	JANUARY 1 TO DECEMBER 31				
	Diversion Means:	LIVESTOCK DIRECT FROM SOURCE				
6		SESW	34	27N	32E	PHILLIPS
	Source Name:	UNNAMED TRIBUTARY OF BEAVER CREEK				
	Period of Diversion:	JANUARY 1 TO DECEMBER 31				
	Diversion Means:	LIVESTOCK DIRECT FROM SOURCE				
7		W2NW	2	26N	32E	PHILLIPS
	Source Name:	BEAVER CREEK				
	Period of Diversion:	JANUARY 1 TO DECEMBER 31				
	Diversion Means:	LIVESTOCK DIRECT FROM SOURCE				
8		NENW	3	26N	32E	PHILLIPS
	Source Name:	UNNAMED TRIBUTARY OF BEAVER CREEK				
	Period of Diversion:	JANUARY 1 TO DECEMBER 31				
	Diversion Means:	LIVESTOCK DIRECT FROM SOURCE				
9		E2SW	3	26N	32E	PHILLIPS
	Source Name:	BEAVER CREEK				
	Period of Diversion:	JANUARY 1 TO DECEMBER 31				
	Diversion Means:	LIVESTOCK DIRECT FROM SOURCE				
10		SWSW	3	26N	32E	PHILLIPS
	Source Name:	BEAVER CREEK				
	Period of Diversion:	JANUARY 1 TO DECEMBER 31				
	Diversion Means:	LIVESTOCK DIRECT FROM SOURCE				
11		S2SE	4	26N	32E	PHILLIPS
	Source Name:	BEAVER CREEK				
	Period of Diversion:	JANUARY 1 TO DECEMBER 31				
	Diversion Means:	LIVESTOCK DIRECT FROM SOURCE				

12 W2 10 26N 32E PHILLIPS

Source Name: UNNAMED TRIBUTARY OF BEAVER CREEK
Period of Diversion: JANUARY 1 TO DECEMBER 31
Diversion Means: LIVESTOCK DIRECT FROM SOURCE

13 NE 10 26N 32E PHILLIPS

Source Name: UNNAMED TRIBUTARY OF BEAVER CREEK
Period of Diversion: JANUARY 1 TO DECEMBER 31
Diversion Means: LIVESTOCK DIRECT FROM SOURCE

THE POINT OF DIVERSION INCLUDES GOVT LOTS 1, 2, & 3; SEC 3 T26N R32E; PHILLIPS CO.

THE POINT OF DIVERSION INCLUDES GOVT LOT 4; SEC 2 T26N R32E; PHILLIPS COUNTY.

Period of Use: JANUARY 1 TO DECEMBER 31

Place of Use:

<u>ID</u>	<u>Acres</u>	<u>Govt Lot</u>	<u>Qtr</u>	<u>Sec</u>	<u>Twp</u>	<u>Rge</u>	<u>County</u>
1			E2	3	26N	32E	PHILLIPS
2			SW	35	27N	32E	PHILLIPS
3			S2NW	35	27N	32E	PHILLIPS
4			SE	34	27N	32E	PHILLIPS
5			S2NE	34	27N	32E	PHILLIPS
6			SESW	34	27N	32E	PHILLIPS
7			W2NW	2	26N	32E	PHILLIPS
8			NENW	3	26N	32E	PHILLIPS
9			E2SW	3	26N	32E	PHILLIPS
10			SWSW	3	26N	32E	PHILLIPS
11			S2SE	4	26N	32E	PHILLIPS
12			W2	10	26N	32E	PHILLIPS
13			NE	10	26N	32E	PHILLIPS

THE PLACE OF USE INCLUDES GOVT LOTS 1, 2, & 3; SEC 3 T26N R32E; PHILLIPS CO.

THE PLACE OF USE INCLUDES GOVT LOT 4; SEC 2 T26N R32E; PHILLIPS COUNTY.

ALL OR A PART OF THE PLACE OF USE CONSISTS OF FEDERAL PUBLIC LANDS. THE WATER RIGHT USED ON THE PUBLIC LANDS IS APPURTENANT TO THE FOLLOWING PRIVATE LANDS: SEC 15 TWP 26N RGE 32E, PHILLIPS COUNTY. SEE THE CLAIM FILE FOR THE COMPLETE LEGAL LAND DESCRIPTION OF THE PRIVATE LAND TO WHICH THIS WATER RIGHT IS APPURTENANT.

Remarks:

THIS WATER RIGHT IS ASSOCIATED WITH EXEMPT NOTICE NO. 30009239 THEY ARE BASED ON THE SAME HISTORICAL WATER RIGHT.

THE FOLLOWING ISSUES WERE IDENTIFIED BY THE DNRC DURING ITS EXAMINATION OF THIS WATER RIGHT CLAIM.

THIS CLAIM NUMBER WAS NOT INCLUDED IN THE BASIN 40M DECREE ISSUED 03/20/2009.

----- J

A BETTER UNDERSTANDING OF YOUR CLAIMED WATER RIGHT CAN BE OBTAINED BY COMPARING YOUR RIGHT WITH OTHER CLAIMS IN THE BASIN. FOR EXAMPLE, COMPARE PRIORITY DATES, FLOW RATES, VOLUMES, OR ACRES IRRIGATED. ALSO, YOUR WATER RIGHT MAY BE SUBJECT TO WATER RIGHTS IN ADJOINING SUBBASINS OR BASINS AS WELL AS BEING SUBJECT TO OTHER RIGHTS ON YOUR SOURCE OF SUPPLY. FINALLY, YOUR WATER RIGHT MAY BE SUBJECT TO INDIAN RESERVED AND FEDERAL RESERVED WATER RIGHTS.

COMPLETE DETAILS REGARDING THE DNRC PREPARATION OF THIS INTERLOCUTORY DECREE AND RELATED MATERIALS CAN BE REVIEWED AT THE OFFICE LOCATIONS IDENTIFIED IN THE DOCUMENT ENTITLED "NOTICE OF ENTRY OF INTERLOCUTORY DECREE AND NOTICE OF AVAILABILITY."

SEE GENERAL FINDINGS OF FACT AND CONCLUSIONS OF LAW FOR FURTHER EXPLANATION OF YOUR CLAIMED WATER RIGHT. THESE FINDINGS CAN BE FOUND AS INDICATED IN THE DOCUMENT ENTITLED "NOTICE OF ENTRY OF INTERLOCUTORY DECREE AND NOTICE OF AVAILABILITY." IF YOU NEED OBJECTION FORMS, OR HAVE QUESTIONS ABOUT WATER COURT PROCEDURES OR CHANGES TO YOUR RIGHT, YOU CAN CONTACT THE WATER COURT BY CALLING 1-800-624-3270 (WITHIN MONTANA ONLY) OR 1-406-586-4364, OR BY WRITING TO P.O. BOX 1389, BOZEMAN, MT 59771-1389.

**INTERLOCUTORY DECREE
BEAVER CREEK, TRIBUTARY TO MILK RIVER
BASIN 40M
ABSTRACT OF WATER RIGHT CLAIM**

IMPORTANT NOTICE

THIS WATER RIGHT ABSTRACT MAY INCLUDE MODIFICATIONS OF THE WATER RIGHT AS CLAIMED OR AMENDED. MODIFICATIONS ARE AUTHORIZED BY THE MONTANA SUPREME COURT WATER RIGHT CLAIMS EXAMINATION RULES OR BY ORDER OF THE WATER COURT. OBJECTIONS MAY BE FILED ACCORDING TO PROCEDURES OUTLINED IN THE "NOTICE OF ENTRY OF INTERLOCUTORY DECREE AND NOTICE OF AVAILABILITY".

Water Right Number: 40M 30124481 STATEMENT OF CLAIM

Version: 1 -- ORIGINAL RIGHT

Status: ACTIVE

Owners: BARTHELMESS RANCH CORP
27288 CONTENT RD
MALTA, MT 59538-9515

Priority Date: DECEMBER 31, 1915

Type of Historical Right: USE

Purpose (Use): STOCK

***Flow Rate:** A SPECIFIC FLOW RATE HAS NOT BEEN DECREED BECAUSE THIS USE CONSISTS OF STOCK DRINKING DIRECTLY FROM THE SOURCE, OR FROM A DITCH SYSTEM. THE FLOW RATE IS LIMITED TO THE MINIMUM AMOUNT HISTORICALLY NECESSARY TO SUSTAIN THIS PURPOSE.

***Volume:** THIS RIGHT INCLUDES THE AMOUNT OF WATER CONSUMPTIVELY USED FOR STOCKWATERING PURPOSES AT THE RATE OF 30 GALLONS PER DAY PER ANIMAL UNIT. ANIMAL UNITS SHALL BE BASED ON REASONABLE CARRYING CAPACITY AND HISTORICAL USE OF THE AREA SERVICED BY THIS WATER SOURCE.

Source Name: FLAT CREEK

Source Type: SURFACE WATER

Source Name: UNNAMED TRIBUTARY OF FLAT CREEK

Source Type: SURFACE WATER

Point of Diversion and Means of Diversion:

<u>ID</u>	<u>Govt Lot</u>	<u>Qtr Sec</u>	<u>Sec</u>	<u>Twp</u>	<u>Rge</u>	<u>County</u>
1		W2	15	26N	32E	PHILLIPS

Source Name: UNNAMED TRIBUTARY OF FLAT CREEK

Period of Diversion: JANUARY 1 TO DECEMBER 31

Diversion Means: LIVESTOCK DIRECT FROM SOURCE

2		SWNE	15	26N	32E	PHILLIPS
---	--	------	----	-----	-----	----------

Source Name: UNNAMED TRIBUTARY OF FLAT CREEK

	Period of Diversion:	JANUARY 1 TO DECEMBER 31				
	Diversion Means:	LIVESTOCK DIRECT FROM SOURCE				
3			14	26N	32E	PHILLIPS
	Source Name:	UNNAMED TRIBUTARY OF FLAT CREEK				
	Period of Diversion:	JANUARY 1 TO DECEMBER 31				
	Diversion Means:	LIVESTOCK DIRECT FROM SOURCE				
4			SW	13	26N	32E PHILLIPS
	Source Name:	UNNAMED TRIBUTARY OF FLAT CREEK				
	Period of Diversion:	JANUARY 1 TO DECEMBER 31				
	Diversion Means:	LIVESTOCK DIRECT FROM SOURCE				
5			SWNW	13	26N	32E PHILLIPS
	Source Name:	UNNAMED TRIBUTARY OF FLAT CREEK				
	Period of Diversion:	JANUARY 1 TO DECEMBER 31				
	Diversion Means:	LIVESTOCK DIRECT FROM SOURCE				
6			NE	23	26N	32E PHILLIPS
	Source Name:	UNNAMED TRIBUTARY OF FLAT CREEK				
	Period of Diversion:	JANUARY 1 TO DECEMBER 31				
	Diversion Means:	LIVESTOCK DIRECT FROM SOURCE				
7			NENW	23	26N	32E PHILLIPS
	Source Name:	UNNAMED TRIBUTARY OF FLAT CREEK				
	Period of Diversion:	JANUARY 1 TO DECEMBER 31				
	Diversion Means:	LIVESTOCK DIRECT FROM SOURCE				
8			W2	7	26N	33E PHILLIPS
	Source Name:	UNNAMED TRIBUTARY OF FLAT CREEK				
	Period of Diversion:	JANUARY 1 TO DECEMBER 31				
	Diversion Means:	LIVESTOCK DIRECT FROM SOURCE				
9			W2SE	7	26N	33E PHILLIPS
	Source Name:	UNNAMED TRIBUTARY OF FLAT CREEK				
	Period of Diversion:	JANUARY 1 TO DECEMBER 31				
	Diversion Means:	LIVESTOCK DIRECT FROM SOURCE				
10			SWNE	7	26N	33E PHILLIPS
	Source Name:	UNNAMED TRIBUTARY OF FLAT CREEK				
	Period of Diversion:	JANUARY 1 TO DECEMBER 31				
	Diversion Means:	LIVESTOCK DIRECT FROM SOURCE				
11			SE	35	27N	32E PHILLIPS
	Source Name:	FLAT CREEK				
	Period of Diversion:	JANUARY 1 TO DECEMBER 31				
	Diversion Means:	LIVESTOCK DIRECT FROM SOURCE				

12	SESW	35	27N	32E	PHILLIPS
Source Name:	FLAT CREEK				
Period of Diversion:	JANUARY 1 TO DECEMBER 31				
Diversion Means:	LIVESTOCK DIRECT FROM SOURCE				
13	W2	2	26N	32E	PHILLIPS
Source Name:	UNNAMED TRIBUTARY OF FLAT CREEK				
Period of Diversion:	JANUARY 1 TO DECEMBER 31				
Diversion Means:	LIVESTOCK DIRECT FROM SOURCE				
14	SE	2	26N	32E	PHILLIPS
Source Name:	UNNAMED TRIBUTARY OF FLAT CREEK				
Period of Diversion:	JANUARY 1 TO DECEMBER 31				
Diversion Means:	LIVESTOCK DIRECT FROM SOURCE				
15	E2	12	26N	32E	PHILLIPS
Source Name:	FLAT CREEK				
Period of Diversion:	JANUARY 1 TO DECEMBER 31				
Diversion Means:	LIVESTOCK DIRECT FROM SOURCE				
16	E2SW	12	26N	32E	PHILLIPS
Source Name:	FLAT CREEK				
Period of Diversion:	JANUARY 1 TO DECEMBER 31				
Diversion Means:	LIVESTOCK DIRECT FROM SOURCE				
17	E2NE	11	26N	32E	PHILLIPS
Source Name:	UNNAMED TRIBUTARY OF FLAT CREEK				
Period of Diversion:	JANUARY 1 TO DECEMBER 31				
Diversion Means:	LIVESTOCK DIRECT FROM SOURCE				
18	W2SE	11	26N	32E	PHILLIPS
Source Name:	UNNAMED TRIBUTARY OF FLAT CREEK				
Period of Diversion:	JANUARY 1 TO DECEMBER 31				
Diversion Means:	LIVESTOCK DIRECT FROM SOURCE				
19	W2	11	26N	32E	PHILLIPS
Source Name:	UNNAMED TRIBUTARY OF FLAT CREEK				
Period of Diversion:	JANUARY 1 TO DECEMBER 31				
Diversion Means:	LIVESTOCK DIRECT FROM SOURCE				
20	E2NE	10	26N	32E	PHILLIPS
Source Name:	UNNAMED TRIBUTARY OF FLAT CREEK				
Period of Diversion:	JANUARY 1 TO DECEMBER 31				
Diversion Means:	LIVESTOCK DIRECT FROM SOURCE				
21	S2	10	26N	32E	PHILLIPS
Source Name:	FLAT CREEK				

Period of Diversion: JANUARY 1 TO DECEMBER 31
Diversion Means: LIVESTOCK DIRECT FROM SOURCE
22 NESE 16 26N 32E PHILLIPS

Source Name: UNNAMED TRIBUTARY OF FLAT CREEK

Period of Diversion: JANUARY 1 TO DECEMBER 31
Diversion Means: LIVESTOCK DIRECT FROM SOURCE
23 SWSE 15 26N 32E PHILLIPS

Source Name: UNNAMED TRIBUTARY OF FLAT CREEK

Period of Diversion: JANUARY 1 TO DECEMBER 31
Diversion Means: LIVESTOCK DIRECT FROM SOURCE
24 NWNE 22 26N 32E PHILLIPS

Source Name: FLAT CREEK

Period of Diversion: JANUARY 1 TO DECEMBER 31

Diversion Means: LIVESTOCK DIRECT FROM SOURCE

THE POINT OF DIVERSION INCLUDES GOVT LOTS 1, 2, 3, 4; SEC 7 T26N R33E;
PHILLIPS CO.

THE POINT OF DIVERSION INCLUDES GOVT LOT 3; SEC 2 T26N R32E; PHILLIPS
CO.

Period of Use: JANUARY 1 TO DECEMBER 31

Place of Use:

<u>ID</u>	<u>Acres</u>	<u>Govt Lot</u>	<u>Qtr Sec</u>	<u>Sec</u>	<u>Twp</u>	<u>Rge</u>	<u>County</u>
1			W2	15	26N	32E	PHILLIPS
2			SWNE	15	26N	32E	PHILLIPS
3				14	26N	32E	PHILLIPS
4			SW	13	26N	32E	PHILLIPS
5			SWNW	13	26N	32E	PHILLIPS
6			NE	23	26N	32E	PHILLIPS
7			NENW	23	26N	32E	PHILLIPS
8			W2	7	26N	33E	PHILLIPS
9			W2SE	7	26N	33E	PHILLIPS
10			SWNE	7	26N	33E	PHILLIPS
11			SE	35	27N	32E	PHILLIPS
12			SESW	35	27N	32E	PHILLIPS
13			W2	2	26N	32E	PHILLIPS
14			SE	2	26N	32E	PHILLIPS
15			E2	12	26N	32E	PHILLIPS
16			E2SW	12	26N	32E	PHILLIPS
17			E2NE	11	26N	32E	PHILLIPS
18			W2SE	11	26N	32E	PHILLIPS
19			W2	11	26N	32E	PHILLIPS
20			E2NE	10	26N	32E	PHILLIPS
21			S2	10	26N	32E	PHILLIPS
22			NESE	16	26N	32E	PHILLIPS
23			SWSE	15	26N	32E	PHILLIPS
24			NWNE	22	26N	32E	PHILLIPS

THE PLACE OF USE INCLUDES GOVT LOTS 1, 2, 3, 4; SEC 7 T26N R33E; PHILLIPS CO.

THE PLACE OF USE INCLUDES GOVT LOT 3; SEC 2 T26N R32E; PHILLIPS CO.

ALL OR A PART OF THE PLACE OF USE CONSISTS OF FEDERAL PUBLIC LANDS. THE WATER RIGHT USED ON THE PUBLIC LANDS IS APPURTENANT TO THE FOLLOWING PRIVATE LANDS: SEC 15 TWP 26N RGE 32E, PHILLIPS COUNTY. SEE THE CLAIM FILE FOR THE COMPLETE LEGAL LAND DESCRIPTION OF THE PRIVATE LAND TO WHICH THIS WATER RIGHT IS APPURTENANT.

Remarks:

THIS WATER RIGHT IS ASSOCIATED WITH EXEMPT NOTICE NO. 30007640 THEY ARE BASED ON THE SAME HISTORICAL WATER RIGHT.

THIS WATER RIGHT IS ASSOCIATED WITH EXEMPT NOTICE NO. 30007704 THEY ARE BASED ON THE SAME HISTORICAL WATER RIGHT.

THIS WATER RIGHT IS ASSOCIATED WITH EXEMPT NOTICE NO. 30007708 THEY ARE BASED ON THE SAME HISTORICAL WATER RIGHT.

THIS WATER RIGHT IS ASSOCIATED WITH EXEMPT NOTICE NO. 30007710 THEY ARE BASED ON THE SAME HISTORICAL WATER RIGHT.

THE FOLLOWING ISSUES WERE IDENTIFIED BY THE DNRC DURING ITS EXAMINATION OF THIS WATER RIGHT CLAIM.

THIS CLAIM NUMBER WAS NOT INCLUDED IN THE BASIN 40M DECREE ISSUED 03/20/2009.

A PORTION OF THE CLAIMED POINT OF DIVERSION AND PLACE OF USE DOES NOT MEET THE DEFINITION OF AN EXEMPT RIGHT UNDER 85-2-222, MCA, AND INVOLVES AN ON-STREAM RESERVOIR.

A BETTER UNDERSTANDING OF YOUR CLAIMED WATER RIGHT CAN BE OBTAINED BY COMPARING YOUR RIGHT WITH OTHER CLAIMS IN THE BASIN. FOR EXAMPLE, COMPARE PRIORITY DATES, FLOW RATES, VOLUMES, OR ACRES IRRIGATED. ALSO, YOUR WATER RIGHT MAY BE SUBJECT TO WATER RIGHTS IN ADJOINING SUBBASINS OR BASINS AS WELL AS BEING SUBJECT TO OTHER RIGHTS ON YOUR SOURCE OF SUPPLY. FINALLY, YOUR WATER RIGHT MAY BE SUBJECT TO INDIAN RESERVED AND FEDERAL RESERVED WATER RIGHTS.

COMPLETE DETAILS REGARDING THE DNRC PREPARATION OF THIS INTERLOCUTORY DECREE AND RELATED MATERIALS CAN BE REVIEWED AT THE OFFICE LOCATIONS IDENTIFIED IN THE DOCUMENT ENTITLED "NOTICE OF ENTRY OF INTERLOCUTORY DECREE AND NOTICE OF AVAILABILITY."

SEE GENERAL FINDINGS OF FACT AND CONCLUSIONS OF LAW FOR FURTHER EXPLANATION OF YOUR CLAIMED WATER RIGHT. THESE FINDINGS CAN BE FOUND AS INDICATED IN THE DOCUMENT ENTITLED "NOTICE OF ENTRY OF INTERLOCUTORY DECREE AND NOTICE OF AVAILABILITY." IF YOU NEED OBJECTION FORMS, OR HAVE QUESTIONS ABOUT WATER COURT PROCEDURES OR CHANGES TO YOUR RIGHT, YOU CAN CONTACT THE WATER COURT BY CALLING 1-800-624-3270 (WITHIN MONTANA ONLY) OR 1-406-586-4364, OR BY WRITING TO P.O. BOX 1389, BOZEMAN, MT 59771-1389.

**INTERLOCUTORY DECREE
BEAVER CREEK, TRIBUTARY TO MILK RIVER
BASIN 40M
ABSTRACT OF WATER RIGHT CLAIM**

IMPORTANT NOTICE

THIS WATER RIGHT ABSTRACT MAY INCLUDE MODIFICATIONS OF THE WATER RIGHT AS CLAIMED OR AMENDED. MODIFICATIONS ARE AUTHORIZED BY THE MONTANA SUPREME COURT WATER RIGHT CLAIMS EXAMINATION RULES OR BY ORDER OF THE WATER COURT. OBJECTIONS MAY BE FILED ACCORDING TO PROCEDURES OUTLINED IN THE "NOTICE OF ENTRY OF INTERLOCUTORY DECREE AND NOTICE OF AVAILABILITY".

Water Right Number: 40M 30124484 STATEMENT OF CLAIM

Version: 1 -- ORIGINAL RIGHT

Status: ACTIVE

Owners: BARTHELMESS RANCH CORP
27288 CONTENT RD
MALTA, MT 59538-9515

Priority Date: DECEMBER 5, 1921

Type of Historical Right: USE

Purpose (Use): STOCK

***Flow Rate:** A SPECIFIC FLOW RATE HAS NOT BEEN DECREED BECAUSE THIS USE CONSISTS OF STOCK DRINKING DIRECTLY FROM THE SOURCE, OR FROM A DITCH SYSTEM. THE FLOW RATE IS LIMITED TO THE MINIMUM AMOUNT HISTORICALLY NECESSARY TO SUSTAIN THIS PURPOSE.

***Volume:** THIS RIGHT INCLUDES THE AMOUNT OF WATER CONSUMPTIVELY USED FOR STOCKWATERING PURPOSES AT THE RATE OF 30 GALLONS PER DAY PER ANIMAL UNIT. ANIMAL UNITS SHALL BE BASED ON REASONABLE CARRYING CAPACITY AND HISTORICAL USE OF THE AREA SERVICED BY THIS WATER SOURCE.

Source Name: UNNAMED TRIBUTARY OF LARB CREEK

Source Type: SURFACE WATER

Point of Diversion and Means of Diversion:

<u>ID</u>	<u>Govt Lot</u>	<u>Qtr</u>	<u>Sec</u>	<u>Twp</u>	<u>Rge</u>	<u>County</u>
1		S2	1	26N	33E	PHILLIPS

Period of Diversion: JANUARY 1 TO DECEMBER 31

Diversion Means: LIVESTOCK DIRECT FROM SOURCE

2		NESE	2	26N	33E	PHILLIPS
---	--	------	---	-----	-----	----------

Period of Diversion: JANUARY 1 TO DECEMBER 31

Diversion Means: LIVESTOCK DIRECT FROM SOURCE

Period of Use: JANUARY 1 TO DECEMBER 31

Place of Use:

<u>ID</u>	<u>Acres</u>	<u>Govt Lot</u>	<u>Qtr Sec</u>	<u>Sec</u>	<u>Twp</u>	<u>Rge</u>	<u>County</u>
1			S2	1	26N	33E	PHILLIPS
2			NESE	2	26N	33E	PHILLIPS

ALL OR A PART OF THE PLACE OF USE CONSISTS OF FEDERAL PUBLIC LANDS. THE WATER RIGHT USED ON THE PUBLIC LANDS IS APPURTENANT TO THE FOLLOWING PRIVATE LANDS: SEC 15 TWP 26N RGE 32E, PHILLIPS COUNTY. SEE THE CLAIM FILE FOR THE COMPLETE LEGAL LAND DESCRIPTION OF THE PRIVATE LAND TO WHICH THIS WATER RIGHT IS APPURTENANT.

Remarks:

THIS WATER RIGHT IS ASSOCIATED WITH EXEMPT NOTICE NO. 30007697 THEY ARE BASED ON THE SAME HISTORICAL WATER RIGHT.

THE FOLLOWING ISSUES WERE IDENTIFIED BY THE DNRC DURING ITS EXAMINATION OF THIS WATER RIGHT CLAIM.

THIS CLAIM NUMBER WAS NOT INCLUDED IN THE BASIN 40M DECREE ISSUED 03/20/2009.

A PORTION OF THE CLAIMED POINT OF DIVERSION AND PLACE OF USE DOES NOT MEET THE DEFINITION OF AN EXEMPT RIGHT UNDER 85-2-222, MCA, AND INVOLVES AN ON-STREAM RESERVOIR.

A BETTER UNDERSTANDING OF YOUR CLAIMED WATER RIGHT CAN BE OBTAINED BY COMPARING YOUR RIGHT WITH OTHER CLAIMS IN THE BASIN. FOR EXAMPLE, COMPARE PRIORITY DATES, FLOW RATES, VOLUMES, OR ACRES IRRIGATED. ALSO, YOUR WATER RIGHT MAY BE SUBJECT TO WATER RIGHTS IN ADJOINING SUBBASINS OR BASINS AS WELL AS BEING SUBJECT TO OTHER RIGHTS ON YOUR SOURCE OF SUPPLY. FINALLY, YOUR WATER RIGHT MAY BE SUBJECT TO INDIAN RESERVED AND FEDERAL RESERVED WATER RIGHTS.

COMPLETE DETAILS REGARDING THE DNRC PREPARATION OF THIS INTERLOCUTORY DECREE AND RELATED MATERIALS CAN BE REVIEWED AT THE OFFICE LOCATIONS IDENTIFIED IN THE DOCUMENT ENTITLED "NOTICE OF ENTRY OF INTERLOCUTORY DECREE AND NOTICE OF AVAILABILITY."

SEE GENERAL FINDINGS OF FACT AND CONCLUSIONS OF LAW FOR FURTHER EXPLANATION OF YOUR CLAIMED WATER RIGHT. THESE FINDINGS CAN BE FOUND AS INDICATED IN THE DOCUMENT ENTITLED "NOTICE OF ENTRY OF INTERLOCUTORY DECREE AND NOTICE OF AVAILABILITY." IF YOU NEED OBJECTION FORMS, OR HAVE QUESTIONS ABOUT WATER COURT PROCEDURES OR CHANGES TO YOUR RIGHT, YOU CAN CONTACT THE WATER COURT BY CALLING 1-800-624-3270 (WITHIN MONTANA ONLY) OR 1-406-586-4364, OR BY WRITING TO P.O. BOX 1389, BOZEMAN, MT 59771-1389.

**INTERLOCUTORY DECREE
BEAVER CREEK, TRIBUTARY TO MILK RIVER
BASIN 40M
ABSTRACT OF WATER RIGHT CLAIM**

IMPORTANT NOTICE

THIS WATER RIGHT ABSTRACT MAY INCLUDE MODIFICATIONS OF THE WATER RIGHT AS CLAIMED OR AMENDED. MODIFICATIONS ARE AUTHORIZED BY THE MONTANA SUPREME COURT WATER RIGHT CLAIMS EXAMINATION RULES OR BY ORDER OF THE WATER COURT. OBJECTIONS MAY BE FILED ACCORDING TO PROCEDURES OUTLINED IN THE "NOTICE OF ENTRY OF INTERLOCUTORY DECREE AND NOTICE OF AVAILABILITY".

Water Right Number: 40M 30124485 STATEMENT OF CLAIM

Version: 1 -- ORIGINAL RIGHT

Status: ACTIVE

Owners: BARTHELMESS RANCH CORP
27288 CONTENT RD
MALTA, MT 59538-9515

Priority Date: AUGUST 13, 1917

Type of Historical Right: USE

Purpose (Use): STOCK

***Flow Rate:** A SPECIFIC FLOW RATE HAS NOT BEEN DECREED BECAUSE THIS USE CONSISTS OF STOCK DRINKING DIRECTLY FROM THE SOURCE, OR FROM A DITCH SYSTEM. THE FLOW RATE IS LIMITED TO THE MINIMUM AMOUNT HISTORICALLY NECESSARY TO SUSTAIN THIS PURPOSE.

***Volume:** THIS RIGHT INCLUDES THE AMOUNT OF WATER CONSUMPTIVELY USED FOR STOCKWATERING PURPOSES AT THE RATE OF 30 GALLONS PER DAY PER ANIMAL UNIT. ANIMAL UNITS SHALL BE BASED ON REASONABLE CARRYING CAPACITY AND HISTORICAL USE OF THE AREA SERVICED BY THIS WATER SOURCE.

Source Name: UNNAMED TRIBUTARY OF LARB CREEK

Source Type: SURFACE WATER

Point of Diversion and Means of Diversion:

<u>ID</u>	<u>Govt Lot</u>	<u>Qtr</u>	<u>Sec</u>	<u>Twp</u>	<u>Rge</u>	<u>County</u>
1		S2	13	26N	33E	PHILLIPS

Period of Diversion: JANUARY 1 TO DECEMBER 31

Diversion Means: LIVESTOCK DIRECT FROM SOURCE

2		NW	13	26N	33E	PHILLIPS
---	--	----	----	-----	-----	----------

Period of Diversion: JANUARY 1 TO DECEMBER 31

Diversion Means: LIVESTOCK DIRECT FROM SOURCE

Period of Use: JANUARY 1 TO DECEMBER 31

Place of Use:

<u>ID</u>	<u>Acres</u>	<u>Govt Lot</u>	<u>Qtr</u>	<u>Sec</u>	<u>Twp</u>	<u>Rge</u>	<u>County</u>	
1			S	2	13	26N	33E	PHILLIPS
2			N	W	13	26N	33E	PHILLIPS

ALL OR A PART OF THE PLACE OF USE CONSISTS OF FEDERAL PUBLIC LANDS. THE WATER RIGHT USED ON THE PUBLIC LANDS IS APPURTENANT TO THE FOLLOWING PRIVATE LANDS: SEC 15 TWP 26N RGE 32E, PHILLIPS COUNTY. SEE THE CLAIM FILE FOR THE COMPLETE LEGAL LAND DESCRIPTION OF THE PRIVATE LAND TO WHICH THIS WATER RIGHT IS APPURTENANT.

Remarks:

THIS WATER RIGHT IS ASSOCIATED WITH EXEMPT NOTICE NO. 30007701 THEY ARE BASED ON THE SAME HISTORICAL WATER RIGHT.

THE FOLLOWING ISSUES WERE IDENTIFIED BY THE DNRC DURING ITS EXAMINATION OF THIS WATER RIGHT CLAIM.

THIS CLAIM NUMBER WAS NOT INCLUDED IN THE BASIN 40M DECREE ISSUED 03/20/2009.

A PORTION OF THE CLAIMED POINT OF DIVERSION AND PLACE OF USE DOES NOT MEET THE DEFINITION OF AN EXEMPT RIGHT UNDER 85-2-222, MCA, AND INVOLVES AN ON-STREAM RESERVOIR.

A BETTER UNDERSTANDING OF YOUR CLAIMED WATER RIGHT CAN BE OBTAINED BY COMPARING YOUR RIGHT WITH OTHER CLAIMS IN THE BASIN. FOR EXAMPLE, COMPARE PRIORITY DATES, FLOW RATES, VOLUMES, OR ACRES IRRIGATED. ALSO, YOUR WATER RIGHT MAY BE SUBJECT TO WATER RIGHTS IN ADJOINING SUBBASINS OR BASINS AS WELL AS BEING SUBJECT TO OTHER RIGHTS ON YOUR SOURCE OF SUPPLY. FINALLY, YOUR WATER RIGHT MAY BE SUBJECT TO INDIAN RESERVED AND FEDERAL RESERVED WATER RIGHTS.

COMPLETE DETAILS REGARDING THE DNRC PREPARATION OF THIS INTERLOCUTORY DECREE AND RELATED MATERIALS CAN BE REVIEWED AT THE OFFICE LOCATIONS IDENTIFIED IN THE DOCUMENT ENTITLED "NOTICE OF ENTRY OF INTERLOCUTORY DECREE AND NOTICE OF AVAILABILITY."

SEE GENERAL FINDINGS OF FACT AND CONCLUSIONS OF LAW FOR FURTHER EXPLANATION OF YOUR CLAIMED WATER RIGHT. THESE FINDINGS CAN BE FOUND AS INDICATED IN THE DOCUMENT ENTITLED "NOTICE OF ENTRY OF INTERLOCUTORY DECREE AND NOTICE OF AVAILABILITY." IF YOU NEED OBJECTION FORMS, OR HAVE QUESTIONS ABOUT WATER COURT PROCEDURES OR CHANGES TO YOUR RIGHT, YOU CAN CONTACT THE WATER COURT BY CALLING 1-800-624-3270 (WITHIN MONTANA ONLY) OR 1-406-586-4364, OR BY WRITING TO P.O. BOX 1389, BOZEMAN, MT 59771-1389.

**INTERLOCUTORY DECREE
BEAVER CREEK, TRIBUTARY TO MILK RIVER
BASIN 40M
ABSTRACT OF WATER RIGHT CLAIM**

IMPORTANT NOTICE

THIS WATER RIGHT ABSTRACT MAY INCLUDE MODIFICATIONS OF THE WATER RIGHT AS CLAIMED OR AMENDED. MODIFICATIONS ARE AUTHORIZED BY THE MONTANA SUPREME COURT WATER RIGHT CLAIMS EXAMINATION RULES OR BY ORDER OF THE WATER COURT. OBJECTIONS MAY BE FILED ACCORDING TO PROCEDURES OUTLINED IN THE "NOTICE OF ENTRY OF INTERLOCUTORY DECREE AND NOTICE OF AVAILABILITY".

Water Right Number: 40M 30124487 STATEMENT OF CLAIM

Version: 1 -- ORIGINAL RIGHT

Status: ACTIVE

Owners: BARTHELMESS RANCH CORP
27288 CONTENT RD
MALTA, MT 59538-9515

Priority Date: DECEMBER 5, 1921

Type of Historical Right: USE

Purpose (Use): STOCK

***Flow Rate:** A SPECIFIC FLOW RATE HAS NOT BEEN DECREED BECAUSE THIS USE CONSISTS OF STOCK DRINKING DIRECTLY FROM THE SOURCE, OR FROM A DITCH SYSTEM. THE FLOW RATE IS LIMITED TO THE MINIMUM AMOUNT HISTORICALLY NECESSARY TO SUSTAIN THIS PURPOSE.

***Volume:** THIS RIGHT INCLUDES THE AMOUNT OF WATER CONSUMPTIVELY USED FOR STOCKWATERING PURPOSES AT THE RATE OF 30 GALLONS PER DAY PER ANIMAL UNIT. ANIMAL UNITS SHALL BE BASED ON REASONABLE CARRYING CAPACITY AND HISTORICAL USE OF THE AREA SERVICED BY THIS WATER SOURCE.

Source Name: UNNAMED TRIBUTARY OF TRUEBLOOD COULEE

Source Type: SURFACE WATER

Point of Diversion and Means of Diversion:

<u>ID</u>	<u>Govt Lot</u>	<u>Qtr</u>	<u>Sec</u>	<u>Twp</u>	<u>Rge</u>	<u>County</u>
1		NWNE	11	26N	33E	PHILLIPS
Period of Diversion:	JANUARY 1 TO DECEMBER 31					
Diversion Means:	LIVESTOCK DIRECT FROM SOURCE					
2		SW	2	26N	33E	PHILLIPS
Period of Diversion:	JANUARY 1 TO DECEMBER 31					
Diversion Means:	LIVESTOCK DIRECT FROM SOURCE					
3		SWSE	2	26N	33E	PHILLIPS
Period of Diversion:	JANUARY 1 TO DECEMBER 31					

Diversion Means: LIVESTOCK DIRECT FROM SOURCE

4 N2NE 10 26N 33E PHILLIPS

Period of Diversion: JANUARY 1 TO DECEMBER 31

Diversion Means: LIVESTOCK DIRECT FROM SOURCE

Period of Use: JANUARY 1 TO DECEMBER 31

Place of Use:

<u>ID</u>	<u>Acres</u>	<u>Govt Lot</u>	<u>Qtr Sec</u>	<u>Sec</u>	<u>Twp</u>	<u>Rge</u>	<u>County</u>
1			NWNE	11	26N	33E	PHILLIPS
2			SW	2	26N	33E	PHILLIPS
3			SWSE	2	26N	33E	PHILLIPS
4			N2NE	10	26N	33E	PHILLIPS

ALL OR A PART OF THE PLACE OF USE CONSISTS OF FEDERAL PUBLIC LANDS. THE WATER RIGHT USED ON THE PUBLIC LANDS IS APPURTENANT TO THE FOLLOWING PRIVATE LANDS: SEC 15 TWP 26N RGE 32E, PHILLIPS COUNTY. SEE THE CLAIM FILE FOR THE COMPLETE LEGAL LAND DESCRIPTION OF THE PRIVATE LAND TO WHICH THIS WATER RIGHT IS APPURTENANT.

Remarks:

THE FOLLOWING ISSUES WERE IDENTIFIED BY THE DNRC DURING ITS EXAMINATION OF THIS WATER RIGHT CLAIM.

THIS CLAIM NUMBER WAS NOT INCLUDED IN THE BASIN 40M DECREE ISSUED 03/20/2009.

A BETTER UNDERSTANDING OF YOUR CLAIMED WATER RIGHT CAN BE OBTAINED BY COMPARING YOUR RIGHT WITH OTHER CLAIMS IN THE BASIN. FOR EXAMPLE, COMPARE PRIORITY DATES, FLOW RATES, VOLUMES, OR ACRES IRRIGATED. ALSO, YOUR WATER RIGHT MAY BE SUBJECT TO WATER RIGHTS IN ADJOINING SUBBASINS OR BASINS AS WELL AS BEING SUBJECT TO OTHER RIGHTS ON YOUR SOURCE OF SUPPLY. FINALLY, YOUR WATER RIGHT MAY BE SUBJECT TO INDIAN RESERVED AND FEDERAL RESERVED WATER RIGHTS.

COMPLETE DETAILS REGARDING THE DNRC PREPARATION OF THIS INTERLOCUTORY DECREE AND RELATED MATERIALS CAN BE REVIEWED AT THE OFFICE LOCATIONS IDENTIFIED IN THE DOCUMENT ENTITLED "NOTICE OF ENTRY OF INTERLOCUTORY DECREE AND NOTICE OF AVAILABILITY."

SEE GENERAL FINDINGS OF FACT AND CONCLUSIONS OF LAW FOR FURTHER EXPLANATION OF YOUR CLAIMED WATER RIGHT. THESE FINDINGS CAN BE FOUND AS INDICATED IN THE DOCUMENT ENTITLED "NOTICE OF ENTRY OF INTERLOCUTORY DECREE AND NOTICE OF AVAILABILITY." IF YOU NEED OBJECTION FORMS, OR HAVE QUESTIONS ABOUT WATER COURT PROCEDURES OR CHANGES TO YOUR RIGHT, YOU CAN CONTACT THE WATER COURT BY CALLING 1-800-624-3270 (WITHIN MONTANA ONLY) OR 1-406-586-4364, OR BY WRITING TO P.O. BOX 1389, BOZEMAN, MT 59771-1389.

INTERLOCUTORY DECREE
BEAVER CREEK, TRIBUTARY TO MILK RIVER
BASIN 40M
ABSTRACT OF WATER RIGHT CLAIM

IMPORTANT NOTICE

THIS WATER RIGHT ABSTRACT MAY INCLUDE MODIFICATIONS OF THE WATER RIGHT AS CLAIMED OR AMENDED. MODIFICATIONS ARE AUTHORIZED BY THE MONTANA SUPREME COURT WATER RIGHT CLAIMS EXAMINATION RULES OR BY ORDER OF THE WATER COURT. OBJECTIONS MAY BE FILED ACCORDING TO PROCEDURES OUTLINED IN THE "NOTICE OF ENTRY OF INTERLOCUTORY DECREE AND NOTICE OF AVAILABILITY".

Water Right Number: 40M 30124513 STATEMENT OF CLAIM

Version: 1 -- ORIGINAL RIGHT

Status: ACTIVE

Owners:

CHERYL ARDREY
2322 WEYMOUTH ST
MOSCOW, ID 83843

DOLORES ERICKSON
22 W 15TH AVE
SPOKANE, WA 99203

MARY ANN ROLLERI
PO BOX 332
SACO, MT 59261

Priority Date: JUNE 1, 1892

Type of Historical Right: USE

Purpose (Use): STOCK

***Flow Rate:** A SPECIFIC FLOW RATE HAS NOT BEEN DECREED BECAUSE THIS USE CONSISTS OF STOCK DRINKING DIRECTLY FROM THE SOURCE, OR FROM A DITCH SYSTEM. THE FLOW RATE IS LIMITED TO THE MINIMUM AMOUNT HISTORICALLY NECESSARY TO SUSTAIN THIS PURPOSE.

***Volume:** THIS RIGHT INCLUDES THE AMOUNT OF WATER CONSUMPTIVELY USED FOR STOCKWATERING PURPOSES AT THE RATE OF 30 GALLONS PER DAY PER ANIMAL UNIT. ANIMAL UNITS SHALL BE BASED ON REASONABLE CARRYING CAPACITY AND HISTORICAL USE OF THE AREA SERVICED BY THIS WATER SOURCE.

***Source Name:** FIRST CREEK

Source Type: SURFACE WATER

***Source Name:** UNNAMED TRIBUTARY OF FIRST CREEK

Source Type: SURFACE WATER

***Point of Diversion and Means of Diversion:**

ID Govt Lot Qtr Sec Sec Twp Rge County

1	4	S2SWSW	18	31N	34E	PHILLIPS
Source Name:		UNNAMED TRIBUTARY OF FIRST CREEK				
Period of Diversion:		JANUARY 1 TO DECEMBER 31				
Diversion Means:		LIVESTOCK DIRECT FROM SOURCE				
2	2		19	31N	34E	PHILLIPS
Source Name:		UNNAMED TRIBUTARY OF FIRST CREEK				
Period of Diversion:		JANUARY 1 TO DECEMBER 31				
Diversion Means:		LIVESTOCK DIRECT FROM SOURCE				
3	3		19	31N	34E	PHILLIPS
*Source Name:		FIRST CREEK				
Period of Diversion:		JANUARY 1 TO DECEMBER 31				
Diversion Means:		LIVESTOCK DIRECT FROM SOURCE				
4	4		19	31N	34E	PHILLIPS
Source Name:		UNNAMED TRIBUTARY OF FIRST CREEK				
Period of Diversion:		JANUARY 1 TO DECEMBER 31				
Diversion Means:		LIVESTOCK DIRECT FROM SOURCE				
5		E2W2	19	31N	34E	PHILLIPS
Source Name:		UNNAMED TRIBUTARY OF FIRST CREEK				
Period of Diversion:		JANUARY 1 TO DECEMBER 31				
Diversion Means:		LIVESTOCK DIRECT FROM SOURCE				

Period of Use: JANUARY 1 TO DECEMBER 31

***Place of Use:**

<u>ID</u>	<u>Acres</u>	<u>Govt Lot</u>	<u>Qtr Sec</u>	<u>Sec</u>	<u>Twp</u>	<u>Rge</u>	<u>County</u>
1		4	S2SWSW	18	31N	34E	PHILLIPS
2		2		19	31N	34E	PHILLIPS
3		3		19	31N	34E	PHILLIPS
4		4		19	31N	34E	PHILLIPS
5			E2W2	19	31N	34E	PHILLIPS

Remarks:

THE FOLLOWING ISSUES WERE IDENTIFIED BY THE DNRC DURING ITS EXAMINATION OF THIS WATER RIGHT CLAIM.

THIS CLAIM NUMBER WAS NOT INCLUDED IN THE BASIN 40M DECREE ISSUED 03/20/2009.

A BETTER UNDERSTANDING OF YOUR CLAIMED WATER RIGHT CAN BE OBTAINED BY COMPARING YOUR RIGHT WITH OTHER CLAIMS IN THE BASIN. FOR EXAMPLE, COMPARE PRIORITY DATES, FLOW RATES, VOLUMES, OR ACRES IRRIGATED. ALSO, YOUR WATER RIGHT MAY BE SUBJECT TO WATER RIGHTS IN ADJOINING SUBBASINS OR BASINS AS WELL AS BEING SUBJECT TO OTHER RIGHTS ON YOUR SOURCE OF SUPPLY. FINALLY, YOUR WATER RIGHT MAY BE SUBJECT TO INDIAN RESERVED AND FEDERAL RESERVED WATER RIGHTS.

COMPLETE DETAILS REGARDING THE DNRC PREPARATION OF THIS INTERLOCUTORY DECREE AND RELATED MATERIALS CAN BE REVIEWED AT THE OFFICE LOCATIONS IDENTIFIED IN THE DOCUMENT ENTITLED "NOTICE OF ENTRY OF INTERLOCUTORY DECREE AND NOTICE OF AVAILABILITY."

SEE GENERAL FINDINGS OF FACT AND CONCLUSIONS OF LAW FOR FURTHER EXPLANATION OF YOUR CLAIMED WATER RIGHT. THESE FINDINGS CAN BE FOUND AS INDICATED IN THE DOCUMENT ENTITLED "NOTICE OF ENTRY OF INTERLOCUTORY DECREE AND NOTICE OF AVAILABILITY." IF YOU NEED OBJECTION FORMS, OR HAVE QUESTIONS ABOUT WATER COURT PROCEDURES OR CHANGES TO YOUR RIGHT, YOU CAN CONTACT THE WATER COURT BY CALLING 1-800-624-3270 (WITHIN MONTANA ONLY) OR 1-406-586-4364, OR BY WRITING TO P.O. BOX 1389, BOZEMAN, MT 59771-1389.

**INTERLOCUTORY DECREE
BEAVER CREEK, TRIBUTARY TO MILK RIVER
BASIN 40M
ABSTRACT OF WATER RIGHT CLAIM**

IMPORTANT NOTICE

THIS WATER RIGHT ABSTRACT MAY INCLUDE MODIFICATIONS OF THE WATER RIGHT AS CLAIMED OR AMENDED. MODIFICATIONS ARE AUTHORIZED BY THE MONTANA SUPREME COURT WATER RIGHT CLAIMS EXAMINATION RULES OR BY ORDER OF THE WATER COURT. OBJECTIONS MAY BE FILED ACCORDING TO PROCEDURES OUTLINED IN THE "NOTICE OF ENTRY OF INTERLOCUTORY DECREE AND NOTICE OF AVAILABILITY".

Water Right Number: 40M 30124514 STATEMENT OF CLAIM

Version: 1 -- ORIGINAL RIGHT

Status: ACTIVE

Owners:

CHERYL ARDREY
2322 WEYMOUTH ST
MOSCOW, ID 83843

DOLORES ERICKSON
22 W 15TH AVE
SPOKANE, WA 99203

MARY ANN ROLLERI
PO BOX 332
SACO, MT 59261

Priority Date: JUNE 1, 1892

Type of Historical Right: USE

Purpose (Use): STOCK

***Flow Rate:**

A SPECIFIC FLOW RATE HAS NOT BEEN DECREED BECAUSE THIS USE CONSISTS OF STOCK DRINKING DIRECTLY FROM THE SOURCE, OR FROM A DITCH SYSTEM. THE FLOW RATE IS LIMITED TO THE MINIMUM AMOUNT HISTORICALLY NECESSARY TO SUSTAIN THIS PURPOSE.

***Volume:**

THIS RIGHT INCLUDES THE AMOUNT OF WATER CONSUMPTIVELY USED FOR STOCKWATERING PURPOSES AT THE RATE OF 30 GALLONS PER DAY PER ANIMAL UNIT. ANIMAL UNITS SHALL BE BASED ON REASONABLE CARRYING CAPACITY AND HISTORICAL USE OF THE AREA SERVICED BY THIS WATER SOURCE.

Source Name: UNNAMED TRIBUTARY OF THIRD CREEK

Source Type: SURFACE WATER

Point of Diversion and Means of Diversion:

<u>ID</u>	<u>Govt Lot</u>	<u>Qtr Sec</u>	<u>Sec</u>	<u>Twp</u>	<u>Rge</u>	<u>County</u>
1		W2NW	17	30N	34E	PHILLIPS

Period of Diversion: JANUARY 1 TO DECEMBER 31

Diversion Means: LIVESTOCK DIRECT FROM SOURCE
 2 N2 18 30N 34E PHILLIPS
Period of Diversion: JANUARY 1 TO DECEMBER 31
Diversion Means: LIVESTOCK DIRECT FROM SOURCE
 3 S2 12 30N 33E PHILLIPS
Period of Diversion: JANUARY 1 TO DECEMBER 31
Diversion Means: LIVESTOCK DIRECT FROM SOURCE
 4 13 30N 33E PHILLIPS
Period of Diversion: JANUARY 1 TO DECEMBER 31
Diversion Means: LIVESTOCK DIRECT FROM SOURCE
 5 N2N2 24 30N 33E PHILLIPS
Period of Diversion: JANUARY 1 TO DECEMBER 31
Diversion Means: LIVESTOCK DIRECT FROM SOURCE
 6 SESW 7 30N 34E PHILLIPS
Period of Diversion: JANUARY 1 TO DECEMBER 31
Diversion Means: LIVESTOCK DIRECT FROM SOURCE
 7 SESE 7 30N 34E PHILLIPS
Period of Diversion: JANUARY 1 TO DECEMBER 31
Diversion Means: LIVESTOCK DIRECT FROM SOURCE
 8 SWSE 7 30N 34E PHILLIPS
Period of Diversion: JANUARY 1 TO DECEMBER 31
Diversion Means: LIVESTOCK DIRECT FROM SOURCE

Period of Use: JANUARY 1 TO DECEMBER 31

Place of Use:

<u>ID</u>	<u>Acres</u>	<u>Govt Lot</u>	<u>Qtr Sec</u>	<u>Sec</u>	<u>Twp</u>	<u>Rge</u>	<u>County</u>
1			W2NW	17	30N	34E	PHILLIPS
2			N2	18	30N	34E	PHILLIPS
3			S2	12	30N	33E	PHILLIPS
4				13	30N	33E	PHILLIPS
5			N2N2	24	30N	33E	PHILLIPS
6			SESW	7	30N	34E	PHILLIPS
7			SESE	7	30N	34E	PHILLIPS
8			SWSE	7	30N	34E	PHILLIPS

Remarks:

THE FOLLOWING ISSUES WERE IDENTIFIED BY THE DNRC DURING ITS EXAMINATION OF THIS WATER RIGHT CLAIM.
 THIS CLAIM NUMBER WAS NOT INCLUDED IN THE BASIN 40M DECREE ISSUED 03/20/2009.

A BETTER UNDERSTANDING OF YOUR CLAIMED WATER RIGHT CAN BE OBTAINED BY COMPARING YOUR RIGHT WITH OTHER CLAIMS IN THE BASIN. FOR EXAMPLE, COMPARE PRIORITY DATES, FLOW RATES, VOLUMES, OR ACRES IRRIGATED. ALSO, YOUR WATER RIGHT MAY BE SUBJECT TO WATER RIGHTS IN ADJOINING SUBBASINS OR BASINS AS WELL AS BEING SUBJECT TO OTHER RIGHTS ON YOUR SOURCE OF SUPPLY. FINALLY, YOUR WATER RIGHT MAY BE SUBJECT TO INDIAN RESERVED AND FEDERAL RESERVED WATER RIGHTS.

COMPLETE DETAILS REGARDING THE DNRC PREPARATION OF THIS INTERLOCUTORY DECREE AND RELATED MATERIALS CAN BE REVIEWED AT THE OFFICE LOCATIONS IDENTIFIED IN THE DOCUMENT ENTITLED "NOTICE OF ENTRY OF INTERLOCUTORY DECREE AND NOTICE OF AVAILABILITY."

SEE GENERAL FINDINGS OF FACT AND CONCLUSIONS OF LAW FOR FURTHER EXPLANATION OF YOUR CLAIMED WATER RIGHT. THESE FINDINGS CAN BE FOUND AS INDICATED IN THE DOCUMENT ENTITLED "NOTICE OF ENTRY OF INTERLOCUTORY DECREE AND NOTICE OF AVAILABILITY." IF YOU NEED OBJECTION FORMS, OR HAVE QUESTIONS ABOUT WATER COURT PROCEDURES OR CHANGES TO YOUR RIGHT, YOU CAN CONTACT THE WATER COURT BY CALLING 1-800-624-3270 (WITHIN MONTANA ONLY) OR 1-406-586-4364, OR BY WRITING TO P.O. BOX 1389, BOZEMAN, MT 59771-1389.

**INTERLOCUTORY DECREE
BEAVER CREEK, TRIBUTARY TO MILK RIVER
BASIN 40M
ABSTRACT OF WATER RIGHT CLAIM**

IMPORTANT NOTICE

THIS WATER RIGHT ABSTRACT MAY INCLUDE MODIFICATIONS OF THE WATER RIGHT AS CLAIMED OR AMENDED. MODIFICATIONS ARE AUTHORIZED BY THE MONTANA SUPREME COURT WATER RIGHT CLAIMS EXAMINATION RULES OR BY ORDER OF THE WATER COURT. OBJECTIONS MAY BE FILED ACCORDING TO PROCEDURES OUTLINED IN THE "NOTICE OF ENTRY OF INTERLOCUTORY DECREE AND NOTICE OF AVAILABILITY".

Water Right Number: 40M 30124515 STATEMENT OF CLAIM

Version: 1 -- ORIGINAL RIGHT

Status: ACTIVE

Owners: CHERYL ARDREY
2322 WEYMOUTH ST
MOSCOW, ID 83843

DOLORES ERICKSON
22 W 15TH AVE
SPOKANE, WA 99203

MARY ANN ROLLERI
PO BOX 332
SACO, MT 59261

Priority Date: JUNE 1, 1892

Type of Historical Right: USE

Purpose (Use): STOCK

***Flow Rate:** A SPECIFIC FLOW RATE HAS NOT BEEN DECREED BECAUSE THIS USE CONSISTS OF STOCK DRINKING DIRECTLY FROM THE SOURCE, OR FROM A DITCH SYSTEM. THE FLOW RATE IS LIMITED TO THE MINIMUM AMOUNT HISTORICALLY NECESSARY TO SUSTAIN THIS PURPOSE.

***Volume:** THIS RIGHT INCLUDES THE AMOUNT OF WATER CONSUMPTIVELY USED FOR STOCKWATERING PURPOSES AT THE RATE OF 30 GALLONS PER DAY PER ANIMAL UNIT. ANIMAL UNITS SHALL BE BASED ON REASONABLE CARRYING CAPACITY AND HISTORICAL USE OF THE AREA SERVICED BY THIS WATER SOURCE.

Source Name: UNNAMED TRIBUTARY OF SECOND CREEK

Source Type: SURFACE WATER

***Point of Diversion and Means of Diversion:**

<u>ID</u>	<u>Govt Lot</u>	<u>Qtr Sec</u>	<u>Sec</u>	<u>Twp</u>	<u>Rge</u>	<u>County</u>
1		NESW	7	30N	34E	PHILLIPS

Period of Diversion: JANUARY 1 TO DECEMBER 31

Diversion Means: LIVESTOCK DIRECT FROM SOURCE
 2 E2NW 7 30N 34E PHILLIPS
Period of Diversion: JANUARY 1 TO DECEMBER 31
Diversion Means: LIVESTOCK DIRECT FROM SOURCE
 3 N2SESW 7 30N 34E PHILLIPS
Period of Diversion: JANUARY 1 TO DECEMBER 31
Diversion Means: LIVESTOCK DIRECT FROM SOURCE
 4 N2S2SE 7 30N 34E PHILLIPS
Period of Diversion: JANUARY 1 TO DECEMBER 31
Diversion Means: LIVESTOCK DIRECT FROM SOURCE
 5 NESE 12 30N 33E PHILLIPS
Period of Diversion: JANUARY 1 TO DECEMBER 31
Diversion Means: LIVESTOCK DIRECT FROM SOURCE
Period of Use: JANUARY 1 TO DECEMBER 31

***Place of Use:**

<u>ID</u>	<u>Acres</u>	<u>Govt Lot</u>	<u>Qtr Sec</u>	<u>Sec</u>	<u>Twp</u>	<u>Rge</u>	<u>County</u>
1			NESW	7	30N	34E	PHILLIPS
2			E2NW	7	30N	34E	PHILLIPS
3			N2SESW	7	30N	34E	PHILLIPS
4			N2S2SE	7	30N	34E	PHILLIPS
5			NESE	12	30N	33E	PHILLIPS

Remarks:

THE FOLLOWING ISSUES WERE IDENTIFIED BY THE DNRC DURING ITS EXAMINATION OF THIS WATER RIGHT CLAIM.
 THIS CLAIM NUMBER WAS NOT INCLUDED IN THE BASIN 40M DECREE ISSUED 03/20/2009.

A BETTER UNDERSTANDING OF YOUR CLAIMED WATER RIGHT CAN BE OBTAINED BY COMPARING YOUR RIGHT WITH OTHER CLAIMS IN THE BASIN. FOR EXAMPLE, COMPARE PRIORITY DATES, FLOW RATES, VOLUMES, OR ACRES IRRIGATED. ALSO, YOUR WATER RIGHT MAY BE SUBJECT TO WATER RIGHTS IN ADJOINING SUBBASINS OR BASINS AS WELL AS BEING SUBJECT TO OTHER RIGHTS ON YOUR SOURCE OF SUPPLY. FINALLY, YOUR WATER RIGHT MAY BE SUBJECT TO INDIAN RESERVED AND FEDERAL RESERVED WATER RIGHTS.

COMPLETE DETAILS REGARDING THE DNRC PREPARATION OF THIS INTERLOCUTORY DECREE AND RELATED MATERIALS CAN BE REVIEWED AT THE OFFICE LOCATIONS IDENTIFIED IN THE DOCUMENT ENTITLED "NOTICE OF ENTRY OF INTERLOCUTORY DECREE AND NOTICE OF AVAILABILITY."

SEE GENERAL FINDINGS OF FACT AND CONCLUSIONS OF LAW FOR FURTHER EXPLANATION OF YOUR CLAIMED WATER RIGHT. THESE FINDINGS CAN BE FOUND AS INDICATED IN THE DOCUMENT ENTITLED "NOTICE OF ENTRY OF INTERLOCUTORY DECREE AND NOTICE OF AVAILABILITY." IF YOU NEED OBJECTION FORMS, OR HAVE QUESTIONS ABOUT WATER COURT PROCEDURES OR CHANGES TO YOUR RIGHT, YOU CAN CONTACT THE WATER COURT BY CALLING 1-800-624-3270 (WITHIN MONTANA ONLY) OR 1-406-586-4364, OR BY WRITING TO P.O. BOX 1389, BOZEMAN, MT 59771-1389.

**INTERLOCUTORY DECREE
BEAVER CREEK, TRIBUTARY TO MILK RIVER
BASIN 40M
ABSTRACT OF WATER RIGHT CLAIM**

IMPORTANT NOTICE

THIS WATER RIGHT ABSTRACT MAY INCLUDE MODIFICATIONS OF THE WATER RIGHT AS CLAIMED OR AMENDED. MODIFICATIONS ARE AUTHORIZED BY THE MONTANA SUPREME COURT WATER RIGHT CLAIMS EXAMINATION RULES OR BY ORDER OF THE WATER COURT. OBJECTIONS MAY BE FILED ACCORDING TO PROCEDURES OUTLINED IN THE "NOTICE OF ENTRY OF INTERLOCUTORY DECREE AND NOTICE OF AVAILABILITY".

Water Right Number: 40M 30124522 STATEMENT OF CLAIM

Version: 1 -- ORIGINAL RIGHT

Status: ACTIVE

Owners:

CHERYL ARDREY
2322 WEYMOUTH ST
MOSCOW, ID 83843

DOLORES ERICKSON
22 W 15TH AVE
SPOKANE, WA 99203

MARY ANN ROLLERI
PO BOX 332
SACO, MT 59261

Priority Date: JUNE 1, 1892

Type of Historical Right: USE

Purpose (Use): STOCK

***Flow Rate:** A SPECIFIC FLOW RATE HAS NOT BEEN DECREED BECAUSE THIS USE CONSISTS OF STOCK DRINKING DIRECTLY FROM THE SOURCE, OR FROM A DITCH SYSTEM. THE FLOW RATE IS LIMITED TO THE MINIMUM AMOUNT HISTORICALLY NECESSARY TO SUSTAIN THIS PURPOSE.

***Volume:** THIS RIGHT INCLUDES THE AMOUNT OF WATER CONSUMPTIVELY USED FOR STOCKWATERING PURPOSES AT THE RATE OF 30 GALLONS PER DAY PER ANIMAL UNIT. ANIMAL UNITS SHALL BE BASED ON REASONABLE CARRYING CAPACITY AND HISTORICAL USE OF THE AREA SERVICED BY THIS WATER SOURCE.

Source Name: UNNAMED TRIBUTARY OF BEAVER CREEK

Source Type: SURFACE WATER

***Point of Diversion and Means of Diversion:**

<u>ID</u>	<u>Govt Lot</u>	<u>Qtr Sec</u>	<u>Sec</u>	<u>Twp</u>	<u>Rge</u>	<u>County</u>
1		E2SE	12	31N	33E	PHILLIPS

Period of Diversion: JANUARY 1 TO DECEMBER 31

	Diversion Means:	LIVESTOCK DIRECT FROM SOURCE					
2		4	SWSW	7	31N	34E	PHILLIPS
	Period of Diversion:	JANUARY 1 TO DECEMBER 31					
	Diversion Means:	LIVESTOCK DIRECT FROM SOURCE					
3			E2W2	18	31N	34E	PHILLIPS
	Period of Diversion:	JANUARY 1 TO DECEMBER 31					
	Diversion Means:	LIVESTOCK DIRECT FROM SOURCE					
4		1		18	31N	34E	PHILLIPS
	Period of Diversion:	JANUARY 1 TO DECEMBER 31					
	Diversion Means:	LIVESTOCK DIRECT FROM SOURCE					
5		2		18	31N	34E	PHILLIPS
	Period of Diversion:	JANUARY 1 TO DECEMBER 31					
	Diversion Means:	LIVESTOCK DIRECT FROM SOURCE					
6		3		18	31N	34E	PHILLIPS
	Period of Diversion:	JANUARY 1 TO DECEMBER 31					
	Diversion Means:	LIVESTOCK DIRECT FROM SOURCE					
7		4		18	31N	34E	PHILLIPS
	Period of Diversion:	JANUARY 1 TO DECEMBER 31					
	Diversion Means:	LIVESTOCK DIRECT FROM SOURCE					

Period of Use: JANUARY 1 TO DECEMBER 31

***Place of Use:**

<u>ID</u>	<u>Acres</u>	<u>Govt Lot</u>	<u>Qtr Sec</u>	<u>Sec</u>	<u>Twp</u>	<u>Rge</u>	<u>County</u>
1			E2SE	12	31N	33E	PHILLIPS
2		4	SWSW	7	31N	34E	PHILLIPS
3			E2W2	18	31N	34E	PHILLIPS
4		1		18	31N	34E	PHILLIPS
5		2		18	31N	34E	PHILLIPS
6		3		18	31N	34E	PHILLIPS
7		4		18	31N	34E	PHILLIPS

Remarks:

THE FOLLOWING ISSUES WERE IDENTIFIED BY THE DNRC DURING ITS EXAMINATION OF THIS WATER RIGHT CLAIM.
 THIS CLAIM NUMBER WAS NOT INCLUDED IN THE BASIN 40M DECREE ISSUED 03/20/2009.

A BETTER UNDERSTANDING OF YOUR CLAIMED WATER RIGHT CAN BE OBTAINED BY COMPARING YOUR RIGHT WITH OTHER CLAIMS IN THE BASIN. FOR EXAMPLE, COMPARE PRIORITY DATES, FLOW RATES, VOLUMES, OR ACRES IRRIGATED. ALSO, YOUR WATER RIGHT MAY BE SUBJECT TO WATER RIGHTS IN ADJOINING SUBBASINS OR BASINS AS WELL AS BEING SUBJECT TO OTHER RIGHTS ON YOUR SOURCE OF SUPPLY. FINALLY, YOUR WATER RIGHT MAY BE SUBJECT TO INDIAN RESERVED AND FEDERAL RESERVED WATER RIGHTS.

COMPLETE DETAILS REGARDING THE DNRC PREPARATION OF THIS INTERLOCUTORY DECREE AND RELATED MATERIALS CAN BE REVIEWED AT THE OFFICE LOCATIONS IDENTIFIED IN THE DOCUMENT ENTITLED "NOTICE OF ENTRY OF INTERLOCUTORY DECREE AND NOTICE OF AVAILABILITY."

SEE GENERAL FINDINGS OF FACT AND CONCLUSIONS OF LAW FOR FURTHER EXPLANATION OF YOUR CLAIMED WATER RIGHT. THESE FINDINGS CAN BE FOUND AS INDICATED IN THE DOCUMENT ENTITLED "NOTICE OF ENTRY OF INTERLOCUTORY DECREE AND NOTICE OF AVAILABILITY." IF YOU NEED OBJECTION FORMS, OR HAVE QUESTIONS ABOUT WATER COURT PROCEDURES OR CHANGES TO YOUR RIGHT, YOU CAN CONTACT THE WATER COURT BY CALLING 1-800-624-3270 (WITHIN MONTANA ONLY) OR 1-406-586-4364, OR BY WRITING TO P.O. BOX 1389, BOZEMAN, MT 59771-1389.

**INTERLOCUTORY DECREE
BEAVER CREEK, TRIBUTARY TO MILK RIVER
BASIN 40M
ABSTRACT OF WATER RIGHT CLAIM**

IMPORTANT NOTICE

THIS WATER RIGHT ABSTRACT MAY INCLUDE MODIFICATIONS OF THE WATER RIGHT AS CLAIMED OR AMENDED. MODIFICATIONS ARE AUTHORIZED BY THE MONTANA SUPREME COURT WATER RIGHT CLAIMS EXAMINATION RULES OR BY ORDER OF THE WATER COURT. OBJECTIONS MAY BE FILED ACCORDING TO PROCEDURES OUTLINED IN THE "NOTICE OF ENTRY OF INTERLOCUTORY DECREE AND NOTICE OF AVAILABILITY".

Water Right Number: 40M 30124562 STATEMENT OF CLAIM
Version: 1 -- ORIGINAL RIGHT
Status: ACTIVE

Owners: COLLEEN K BARNARD
10025 HWY 363
MALTA, MT 59538

Priority Date: JUNE 30, 1915

Type of Historical Right: USE

Purpose (Use): STOCK

Flow Rate: 20.00 GPM

***Volume:** THIS RIGHT INCLUDES THE AMOUNT OF WATER CONSUMPTIVELY USED FOR STOCKWATERING PURPOSES AT THE RATE OF 30 GALLONS PER DAY PER ANIMAL UNIT. ANIMAL UNITS SHALL BE BASED ON REASONABLE CARRYING CAPACITY AND HISTORICAL USE OF THE AREA SERVICED BY THIS WATER SOURCE.

Source Name: GROUNDWATER

Source Type: GROUNDWATER

***Point of Diversion and Means of Diversion:**

<u>ID</u>	<u>Govt Lot</u>	<u>Qtr</u>	<u>Sec</u>	<u>Twp</u>	<u>Rge</u>	<u>County</u>
1		NWNESW	6	31N	34E	PHILLIPS

Period of Diversion: JANUARY 1 TO DECEMBER 31


Diversion Means: WELL

Period of Use: JANUARY 1 TO DECEMBER 31

Place of Use:

<u>ID</u>	<u>Acres</u>	<u>Govt Lot</u>	<u>Qtr</u>	<u>Sec</u>	<u>Twp</u>	<u>Rge</u>	<u>County</u>
1			NWNESW	6	31N	34E	PHILLIPS

Remarks:



THE FOLLOWING ISSUES WERE IDENTIFIED BY THE DNRC DURING ITS EXAMINATION OF THIS WATER RIGHT CLAIM.

THIS CLAIM NUMBER WAS NOT INCLUDED IN THE BASIN 40M DECREE ISSUED 03/20/2009.

A BETTER UNDERSTANDING OF YOUR CLAIMED WATER RIGHT CAN BE OBTAINED BY COMPARING YOUR RIGHT WITH OTHER CLAIMS IN THE BASIN. FOR EXAMPLE, COMPARE PRIORITY DATES, FLOW RATES, VOLUMES, OR ACRES IRRIGATED. ALSO, YOUR WATER RIGHT MAY BE SUBJECT TO WATER RIGHTS IN ADJOINING SUBBASINS OR BASINS AS WELL AS BEING SUBJECT TO OTHER RIGHTS ON YOUR SOURCE OF SUPPLY. FINALLY, YOUR WATER RIGHT MAY BE SUBJECT TO INDIAN RESERVED AND FEDERAL RESERVED WATER RIGHTS.

COMPLETE DETAILS REGARDING THE DNRC PREPARATION OF THIS INTERLOCUTORY DECREE AND RELATED MATERIALS CAN BE REVIEWED AT THE OFFICE LOCATIONS IDENTIFIED IN THE DOCUMENT ENTITLED "NOTICE OF ENTRY OF INTERLOCUTORY DECREE AND NOTICE OF AVAILABILITY."

SEE GENERAL FINDINGS OF FACT AND CONCLUSIONS OF LAW FOR FURTHER EXPLANATION OF YOUR CLAIMED WATER RIGHT. THESE FINDINGS CAN BE FOUND AS INDICATED IN THE DOCUMENT ENTITLED "NOTICE OF ENTRY OF INTERLOCUTORY DECREE AND NOTICE OF AVAILABILITY." IF YOU NEED OBJECTION FORMS, OR HAVE QUESTIONS ABOUT WATER COURT PROCEDURES OR CHANGES TO YOUR RIGHT, YOU CAN CONTACT THE WATER COURT BY CALLING 1-800-624-3270 (WITHIN MONTANA ONLY) OR 1-406-586-4364, OR BY WRITING TO P.O. BOX 1389, BOZEMAN, MT 59711-1389.

**INTERLOCUTORY DECREE
BEAVER CREEK, TRIBUTARY TO MILK RIVER
BASIN 40M
ABSTRACT OF WATER RIGHT CLAIM**

IMPORTANT NOTICE

THIS WATER RIGHT ABSTRACT MAY INCLUDE MODIFICATIONS OF THE WATER RIGHT AS CLAIMED OR AMENDED. MODIFICATIONS ARE AUTHORIZED BY THE MONTANA SUPREME COURT WATER RIGHT CLAIMS EXAMINATION RULES OR BY ORDER OF THE WATER COURT. OBJECTIONS MAY BE FILED ACCORDING TO PROCEDURES OUTLINED IN THE "NOTICE OF ENTRY OF INTERLOCUTORY DECREE AND NOTICE OF AVAILABILITY".

Water Right Number: 40M 30124976 STATEMENT OF CLAIM

Version: 1 -- ORIGINAL RIGHT

Status: ACTIVE

Owners: DARRELL L MENGE
PO BOX 48
SACO, MT 59261-0048

LORETTA G MENGE
PO BOX 48
SACO, MT 59261-0048

Priority Date: JUNE 1, 1892

Type of Historical Right: USE

Purpose (Use): STOCK

***Flow Rate:** A SPECIFIC FLOW RATE HAS NOT BEEN DECREED BECAUSE THIS USE CONSISTS OF STOCK DRINKING DIRECTLY FROM THE SOURCE, OR FROM A DITCH SYSTEM. THE FLOW RATE IS LIMITED TO THE MINIMUM AMOUNT HISTORICALLY NECESSARY TO SUSTAIN THIS PURPOSE.

***Volume:** THIS RIGHT INCLUDES THE AMOUNT OF WATER CONSUMPTIVELY USED FOR STOCKWATERING PURPOSES AT THE RATE OF 30 GALLONS PER DAY PER ANIMAL UNIT. ANIMAL UNITS SHALL BE BASED ON REASONABLE CARRYING CAPACITY AND HISTORICAL USE OF THE AREA SERVICED BY THIS WATER SOURCE.

***Source Name:** FIRST CREEK

Source Type: SURFACE WATER

***Source Name:** UNNAMED TRIBUTARY OF FIRST CREEK

Source Type: SURFACE WATER

THE SOURCE INCLUDES UNNAMED TRIBUTARIES OF FIRST CREEK.

Point of Diversion and Means of Diversion:

<u>ID</u>	<u>Govt Lot</u>	<u>Qtr Sec</u>	<u>Sec</u>	<u>Twp</u>	<u>Rge</u>	<u>County</u>
1		N2SE	28	31N	34E	PHILLIPS

***Source Name:** FIRST CREEK

Period of Diversion: JANUARY 1 TO DECEMBER 31
Diversion Means: LIVESTOCK DIRECT FROM SOURCE
 2 SW 28 31N 34E PHILLIPS
***Source Name:** FIRST CREEK
Period of Diversion: JANUARY 1 TO DECEMBER 31
Diversion Means: LIVESTOCK DIRECT FROM SOURCE
 3 SWNW 28 31N 34E PHILLIPS
Source Name: UNNAMED TRIBUTARY OF FIRST CREEK
Period of Diversion: JANUARY 1 TO DECEMBER 31
Diversion Means: LIVESTOCK DIRECT FROM SOURCE
 4 S2N2 29 31N 34E PHILLIPS
Source Name: UNNAMED TRIBUTARY OF FIRST CREEK
Period of Diversion: JANUARY 1 TO DECEMBER 31
Diversion Means: LIVESTOCK DIRECT FROM SOURCE
 5 N2S2 29 31N 34E PHILLIPS
***Source Name:** FIRST CREEK
Period of Diversion: JANUARY 1 TO DECEMBER 31
Diversion Means: LIVESTOCK DIRECT FROM SOURCE
 6 S2SE 29 31N 34E PHILLIPS
***Source Name:** FIRST CREEK
Period of Diversion: JANUARY 1 TO DECEMBER 31
Diversion Means: LIVESTOCK DIRECT FROM SOURCE

Period of Use: JANUARY 1 TO DECEMBER 31

Place of Use:

<u>ID</u>	<u>Acres</u>	<u>Govt Lot</u>	<u>Qtr</u>	<u>Sec</u>	<u>Twp</u>	<u>Rge</u>	<u>County</u>
1			N2SE	28	31N	34E	PHILLIPS
2			SW	28	31N	34E	PHILLIPS
3			SWNW	28	31N	34E	PHILLIPS
4			S2N2	29	31N	34E	PHILLIPS
5			N2S2	29	31N	34E	PHILLIPS
6			S2SE	29	31N	34E	PHILLIPS

Remarks:

THE FOLLOWING ISSUES WERE IDENTIFIED BY THE DNRC DURING ITS EXAMINATION OF THIS WATER RIGHT CLAIM.
 THIS CLAIM NUMBER WAS NOT INCLUDED IN THE BASIN 40M DECREE ISSUED 03/20/2009.

A BETTER UNDERSTANDING OF YOUR CLAIMED WATER RIGHT CAN BE OBTAINED BY COMPARING YOUR RIGHT WITH OTHER CLAIMS IN THE BASIN. FOR EXAMPLE, COMPARE PRIORITY DATES, FLOW RATES, VOLUMES, OR ACRES IRRIGATED. ALSO, YOUR WATER RIGHT MAY BE SUBJECT TO WATER RIGHTS IN ADJOINING SUBBASINS OR BASINS AS WELL AS BEING SUBJECT TO OTHER RIGHTS ON YOUR SOURCE OF SUPPLY. FINALLY, YOUR WATER RIGHT MAY BE SUBJECT TO INDIAN RESERVED AND FEDERAL RESERVED WATER RIGHTS.

COMPLETE DETAILS REGARDING THE DNRC PREPARATION OF THIS INTERLOCUTORY DECREE AND RELATED MATERIALS CAN BE REVIEWED AT THE OFFICE LOCATIONS IDENTIFIED IN THE DOCUMENT ENTITLED "NOTICE OF ENTRY OF INTERLOCUTORY DECREE AND NOTICE OF AVAILABILITY."

SEE GENERAL FINDINGS OF FACT AND CONCLUSIONS OF LAW FOR FURTHER EXPLANATION OF YOUR CLAIMED WATER RIGHT. THESE FINDINGS CAN BE FOUND AS INDICATED IN THE DOCUMENT ENTITLED "NOTICE OF ENTRY OF INTERLOCUTORY DECREE AND NOTICE OF AVAILABILITY." IF YOU NEED OBJECTION FORMS, OR HAVE QUESTIONS ABOUT WATER COURT PROCEDURES OR CHANGES TO YOUR RIGHT, YOU CAN CONTACT THE WATER COURT BY CALLING 1-800-624-3270 (WITHIN MONTANA ONLY) OR 1-406-586-4364, OR BY WRITING TO P.O. BOX 1389, BOZEMAN, MT 59771-1389.

**INTERLOCUTORY DECREE
BEAVER CREEK, TRIBUTARY TO MILK RIVER
BASIN 40M
ABSTRACT OF WATER RIGHT CLAIM**

IMPORTANT NOTICE

THIS WATER RIGHT ABSTRACT MAY INCLUDE MODIFICATIONS OF THE WATER RIGHT AS CLAIMED OR AMENDED. MODIFICATIONS ARE AUTHORIZED BY THE MONTANA SUPREME COURT WATER RIGHT CLAIMS EXAMINATION RULES OR BY ORDER OF THE WATER COURT. OBJECTIONS MAY BE FILED ACCORDING TO PROCEDURES OUTLINED IN THE "NOTICE OF ENTRY OF INTERLOCUTORY DECREE AND NOTICE OF AVAILABILITY".

Water Right Number: 40M 30124978 STATEMENT OF CLAIM

Version: 1 -- ORIGINAL RIGHT

Status: ACTIVE

Owners: DARRELL L MENGE
PO BOX 48
SACO, MT 59261-0048

LORETTA G MENGE
PO BOX 48
SACO, MT 59261-0048

Priority Date: JUNE 1, 1892

Type of Historical Right: USE

Purpose (Use): STOCK

***Flow Rate:** A SPECIFIC FLOW RATE HAS NOT BEEN DECREED BECAUSE THIS USE CONSISTS OF STOCK DRINKING DIRECTLY FROM THE SOURCE, OR FROM A DITCH SYSTEM. THE FLOW RATE IS LIMITED TO THE MINIMUM AMOUNT HISTORICALLY NECESSARY TO SUSTAIN THIS PURPOSE.

***Volume:** THIS RIGHT INCLUDES THE AMOUNT OF WATER CONSUMPTIVELY USED FOR STOCKWATERING PURPOSES AT THE RATE OF 30 GALLONS PER DAY PER ANIMAL UNIT. ANIMAL UNITS SHALL BE BASED ON REASONABLE CARRYING CAPACITY AND HISTORICAL USE OF THE AREA SERVICED BY THIS WATER SOURCE.

Source Name: UNNAMED TRIBUTARY OF SECOND CREEK

Source Type: SURFACE WATER

Point of Diversion and Means of Diversion:

<u>ID</u>	<u>Govt Lot</u>	<u>Qtr Sec</u>	<u>Sec</u>	<u>Twp</u>	<u>Rge</u>	<u>County</u>
1		S2NE	10	30N	33E	PHILLIPS

Period of Diversion: JANUARY 1 TO DECEMBER 31

Diversion Means: LIVESTOCK DIRECT FROM SOURCE

2		NWSW	11	30N	33E	PHILLIPS
---	--	------	----	-----	-----	----------

Period of Diversion: JANUARY 1 TO DECEMBER 31

Diversion Means: LIVESTOCK DIRECT FROM SOURCE
 3 S2NE 11 30N 33E PHILLIPS
Period of Diversion: JANUARY 1 TO DECEMBER 31
Diversion Means: LIVESTOCK DIRECT FROM SOURCE
 4 N2SE 11 30N 33E PHILLIPS
Period of Diversion: JANUARY 1 TO DECEMBER 31
Diversion Means: LIVESTOCK DIRECT FROM SOURCE
 5 SWNW 12 30N 33E PHILLIPS
Period of Diversion: JANUARY 1 TO DECEMBER 31
Diversion Means: LIVESTOCK DIRECT FROM SOURCE
Period of Use: JANUARY 1 TO DECEMBER 31

Place of Use:

<u>ID</u>	<u>Acres</u>	<u>Govt Lot</u>	<u>Qtr Sec</u>	<u>Sec</u>	<u>Twp</u>	<u>Rge</u>	<u>County</u>
1			S2NE	10	30N	33E	PHILLIPS
2			NWSW	11	30N	33E	PHILLIPS
3			S2NE	11	30N	33E	PHILLIPS
4			N2SE	11	30N	33E	PHILLIPS
5			SWNW	12	30N	33E	PHILLIPS

Remarks:

THE FOLLOWING ISSUES WERE IDENTIFIED BY THE DNRC DURING ITS EXAMINATION OF THIS WATER RIGHT CLAIM.

THIS CLAIM NUMBER WAS NOT INCLUDED IN THE BASIN 40M DECREE ISSUED 03/20/2009.

A BETTER UNDERSTANDING OF YOUR CLAIMED WATER RIGHT CAN BE OBTAINED BY COMPARING YOUR RIGHT WITH OTHER CLAIMS IN THE BASIN. FOR EXAMPLE, COMPARE PRIORITY DATES, FLOW RATES, VOLUMES, OR ACRES IRRIGATED. ALSO, YOUR WATER RIGHT MAY BE SUBJECT TO WATER RIGHTS IN ADJOINING SUBBASINS OR BASINS AS WELL AS BEING SUBJECT TO OTHER RIGHTS ON YOUR SOURCE OF SUPPLY. FINALLY, YOUR WATER RIGHT MAY BE SUBJECT TO INDIAN RESERVED AND FEDERAL RESERVED WATER RIGHTS.

COMPLETE DETAILS REGARDING THE DNRC PREPARATION OF THIS INTERLOCUTORY DECREE AND RELATED MATERIALS CAN BE REVIEWED AT THE OFFICE LOCATIONS IDENTIFIED IN THE DOCUMENT ENTITLED "NOTICE OF ENTRY OF INTERLOCUTORY DECREE AND NOTICE OF AVAILABILITY."

SEE GENERAL FINDINGS OF FACT AND CONCLUSIONS OF LAW FOR FURTHER EXPLANATION OF YOUR CLAIMED WATER RIGHT. THESE FINDINGS CAN BE FOUND AS INDICATED IN THE DOCUMENT ENTITLED "NOTICE OF ENTRY OF INTERLOCUTORY DECREE AND NOTICE OF AVAILABILITY." IF YOU NEED OBJECTION FORMS, OR HAVE QUESTIONS ABOUT WATER COURT PROCEDURES OR CHANGES TO YOUR RIGHT, YOU CAN CONTACT THE WATER COURT BY CALLING 1-800-624-3270 (WITHIN MONTANA ONLY) OR 1-406-586-4364, OR BY WRITING TO P.O. BOX 1389, BOZEMAN, MT 59771-1389.

**INTERLOCUTORY DECREE
BEAVER CREEK, TRIBUTARY TO MILK RIVER
BASIN 40M
ABSTRACT OF WATER RIGHT CLAIM**

IMPORTANT NOTICE

THIS WATER RIGHT ABSTRACT MAY INCLUDE MODIFICATIONS OF THE WATER RIGHT AS CLAIMED OR AMENDED. MODIFICATIONS ARE AUTHORIZED BY THE MONTANA SUPREME COURT WATER RIGHT CLAIMS EXAMINATION RULES OR BY ORDER OF THE WATER COURT. OBJECTIONS MAY BE FILED ACCORDING TO PROCEDURES OUTLINED IN THE "NOTICE OF ENTRY OF INTERLOCUTORY DECREE AND NOTICE OF AVAILABILITY".

Water Right Number: 40M 30124980 STATEMENT OF CLAIM

Version: 1 -- ORIGINAL RIGHT

Status: ACTIVE

Owners: DARRELL L MENGE
PO BOX 48
SACO, MT 59261-0048

LORETTA G MENGE
PO BOX 48
SACO, MT 59261-0048

Priority Date: JUNE 1, 1892

Type of Historical Right: USE

Purpose (Use): STOCK

***Flow Rate:** A SPECIFIC FLOW RATE HAS NOT BEEN DECREED BECAUSE THIS USE CONSISTS OF STOCK DRINKING DIRECTLY FROM THE SOURCE, OR FROM A DITCH SYSTEM. THE FLOW RATE IS LIMITED TO THE MINIMUM AMOUNT HISTORICALLY NECESSARY TO SUSTAIN THIS PURPOSE.

***Volume:** THIS RIGHT INCLUDES THE AMOUNT OF WATER CONSUMPTIVELY USED FOR STOCKWATERING PURPOSES AT THE RATE OF 30 GALLONS PER DAY PER ANIMAL UNIT. ANIMAL UNITS SHALL BE BASED ON REASONABLE CARRYING CAPACITY AND HISTORICAL USE OF THE AREA SERVICED BY THIS WATER SOURCE.

***Source Name:** THIRD CREEK

Source Type: SURFACE WATER

***Source Name:** UNNAMED TRIBUTARY OF THIRD CREEK

Source Type: SURFACE WATER

THE SOURCE INCLUDES UNNAMED TRIBUTARIES OF THIRD CREEK.

Point of Diversion and Means of Diversion:

<u>ID</u>	<u>Govt Lot</u>	<u>Qtr</u>	<u>Sec</u>	<u>Twp</u>	<u>Rge</u>	<u>County</u>
1		SE	10	30N	33E	PHILLIPS

Source Name: UNNAMED TRIBUTARY OF THIRD CREEK

	Period of Diversion:	JANUARY 1 TO DECEMBER 31				
	Diversion Means:	LIVESTOCK DIRECT FROM SOURCE				
2		NESW 10 30N	33E	PHILLIPS		
	Source Name:	UNNAMED TRIBUTARY OF THIRD CREEK				
	Period of Diversion:	JANUARY 1 TO DECEMBER 31				
	Diversion Means:	LIVESTOCK DIRECT FROM SOURCE				
3		S2SW 10 30N	33E	PHILLIPS		
	Source Name:	UNNAMED TRIBUTARY OF THIRD CREEK				
	Period of Diversion:	JANUARY 1 TO DECEMBER 31				
	Diversion Means:	LIVESTOCK DIRECT FROM SOURCE				
4		E2SE 11 30N	33E	PHILLIPS		
	Source Name:	UNNAMED TRIBUTARY OF THIRD CREEK				
	Period of Diversion:	JANUARY 1 TO DECEMBER 31				
	Diversion Means:	LIVESTOCK DIRECT FROM SOURCE				
5		NWSE 11 30N	33E	PHILLIPS		
	Source Name:	UNNAMED TRIBUTARY OF THIRD CREEK				
	Period of Diversion:	JANUARY 1 TO DECEMBER 31				
	Diversion Means:	LIVESTOCK DIRECT FROM SOURCE				
6		SWSW 11 30N	33E	PHILLIPS		
	Source Name:	UNNAMED TRIBUTARY OF THIRD CREEK				
	Period of Diversion:	JANUARY 1 TO DECEMBER 31				
	Diversion Means:	LIVESTOCK DIRECT FROM SOURCE				
7		N2N2 15 30N	33E	PHILLIPS		
	*Source Name:	THIRD CREEK				
	Period of Diversion:	JANUARY 1 TO DECEMBER 31				
	Diversion Means:	LIVESTOCK DIRECT FROM SOURCE				
8		SWNE 15 30N	33E	PHILLIPS		
	*Source Name:	THIRD CREEK				
	Period of Diversion:	JANUARY 1 TO DECEMBER 31				
	Diversion Means:	LIVESTOCK DIRECT FROM SOURCE				
	Period of Use:	JANUARY 1 TO DECEMBER 31				

Place of Use:

<u>ID</u>	<u>Acres</u>	<u>Govt Lot</u>	<u>Qtr Sec</u>	<u>Sec</u>	<u>Twp</u>	<u>Rge</u>	<u>County</u>
1			SE	10	30N	33E	PHILLIPS
2			NESW	10	30N	33E	PHILLIPS
3			S2SW	10	30N	33E	PHILLIPS
4			E2SE	11	30N	33E	PHILLIPS
5			NWSE	11	30N	33E	PHILLIPS
6			SWSW	11	30N	33E	PHILLIPS
7			N2N2	15	30N	33E	PHILLIPS
8			SWNE	15	30N	33E	PHILLIPS

Remarks:

THE FOLLOWING ISSUES WERE IDENTIFIED BY THE DNRC DURING ITS EXAMINATION OF THIS WATER RIGHT CLAIM.

THIS CLAIM NUMBER WAS NOT INCLUDED IN THE BASIN 40M DECREE ISSUED 03/20/2009.

A BETTER UNDERSTANDING OF YOUR CLAIMED WATER RIGHT CAN BE OBTAINED BY COMPARING YOUR RIGHT WITH OTHER CLAIMS IN THE BASIN. FOR EXAMPLE, COMPARE PRIORITY DATES, FLOW RATES, VOLUMES, OR ACRES IRRIGATED. ALSO, YOUR WATER RIGHT MAY BE SUBJECT TO WATER RIGHTS IN ADJOINING SUBBASINS OR BASINS AS WELL AS BEING SUBJECT TO OTHER RIGHTS ON YOUR SOURCE OF SUPPLY. FINALLY, YOUR WATER RIGHT MAY BE SUBJECT TO INDIAN RESERVED AND FEDERAL RESERVED WATER RIGHTS.

COMPLETE DETAILS REGARDING THE DNRC PREPARATION OF THIS INTERLOCUTORY DECREE AND RELATED MATERIALS CAN BE REVIEWED AT THE OFFICE LOCATIONS IDENTIFIED IN THE DOCUMENT ENTITLED "NOTICE OF ENTRY OF INTERLOCUTORY DECREE AND NOTICE OF AVAILABILITY."

SEE GENERAL FINDINGS OF FACT AND CONCLUSIONS OF LAW FOR FURTHER EXPLANATION OF YOUR CLAIMED WATER RIGHT. THESE FINDINGS CAN BE FOUND AS INDICATED IN THE DOCUMENT ENTITLED "NOTICE OF ENTRY OF INTERLOCUTORY DECREE AND NOTICE OF AVAILABILITY." IF YOU NEED OBJECTION FORMS, OR HAVE QUESTIONS ABOUT WATER COURT PROCEDURES OR CHANGES TO YOUR RIGHT, YOU CAN CONTACT THE WATER COURT BY CALLING 1-800-624-3270 (WITHIN MONTANA ONLY) OR 1-406-586-4364, OR BY WRITING TO P.O. BOX 1389, BOZEMAN, MT 59771-1389.

**INTERLOCUTORY DECREE
BEAVER CREEK, TRIBUTARY TO MILK RIVER
BASIN 40M
ABSTRACT OF WATER RIGHT CLAIM**

IMPORTANT NOTICE

THIS WATER RIGHT ABSTRACT MAY INCLUDE MODIFICATIONS OF THE WATER RIGHT AS CLAIMED OR AMENDED. MODIFICATIONS ARE AUTHORIZED BY THE MONTANA SUPREME COURT WATER RIGHT CLAIMS EXAMINATION RULES OR BY ORDER OF THE WATER COURT. OBJECTIONS MAY BE FILED ACCORDING TO PROCEDURES OUTLINED IN THE "NOTICE OF ENTRY OF INTERLOCUTORY DECREE AND NOTICE OF AVAILABILITY".

Water Right Number: 40M 30124986 STATEMENT OF CLAIM

Version: 1 -- ORIGINAL RIGHT

Status: ACTIVE

Owners: DARRELL L MENGE
PO BOX 48
SACO, MT 59261-0048

LORETTA G MENGE
PO BOX 48
SACO, MT 59261-0048

Priority Date: JUNE 1, 1892

Type of Historical Right: USE

Purpose (Use): STOCK

***Flow Rate:** A SPECIFIC FLOW RATE HAS NOT BEEN DECREED BECAUSE THIS USE CONSISTS OF STOCK DRINKING DIRECTLY FROM THE SOURCE, OR FROM A DITCH SYSTEM. THE FLOW RATE IS LIMITED TO THE MINIMUM AMOUNT HISTORICALLY NECESSARY TO SUSTAIN THIS PURPOSE.

***Volume:** THIS RIGHT INCLUDES THE AMOUNT OF WATER CONSUMPTIVELY USED FOR STOCKWATERING PURPOSES AT THE RATE OF 30 GALLONS PER DAY PER ANIMAL UNIT. ANIMAL UNITS SHALL BE BASED ON REASONABLE CARRYING CAPACITY AND HISTORICAL USE OF THE AREA SERVICED BY THIS WATER SOURCE.

Source Name: UNNAMED TRIBUTARY OF LARB CREEK

Source Type: SURFACE WATER

***Point of Diversion and Means of Diversion:**

<u>ID</u>	<u>Govt Lot</u>	<u>Qtr Sec</u>	<u>Sec</u>	<u>Twp</u>	<u>Rge</u>	<u>County</u>
1		SW	1	30N	34E	VALLEY

Period of Diversion: JANUARY 1 TO DECEMBER 31

Diversion Means: LIVESTOCK DIRECT FROM SOURCE

2		W2SE	1	30N	34E	VALLEY
---	--	------	---	-----	-----	--------

Period of Diversion: JANUARY 1 TO DECEMBER 31

	Diversion Means:	LIVESTOCK DIRECT FROM SOURCE					
3		1	NENE	12	30N	34E	VALLEY
	Period of Diversion:	JANUARY 1 TO DECEMBER 31					
	Diversion Means:	LIVESTOCK DIRECT FROM SOURCE					
4			S2NW	12	30N	34E	VALLEY
	Period of Diversion:	JANUARY 1 TO DECEMBER 31					
	Diversion Means:	LIVESTOCK DIRECT FROM SOURCE					
5			SESE	35	31N	34E	VALLEY
	Period of Diversion:	JANUARY 1 TO DECEMBER 31					
	Diversion Means:	LIVESTOCK DIRECT FROM SOURCE					
6			NWNE	12	30N	34E	VALLEY
	Period of Diversion:	JANUARY 1 TO DECEMBER 31					
	Diversion Means:	LIVESTOCK DIRECT FROM SOURCE					
	Period of Use:	JANUARY 1 TO DECEMBER 31					

***Place of Use:**

<u>ID</u>	<u>Acres</u>	<u>Govt Lot</u>	<u>Qtr Sec</u>	<u>Sec</u>	<u>Twp</u>	<u>Rge</u>	<u>County</u>
1			SW	1	30N	34E	VALLEY
2			W2SE	1	30N	34E	VALLEY
3		1	NENE	12	30N	34E	VALLEY
4			S2NW	12	30N	34E	VALLEY
5			SESE	35	31N	34E	VALLEY
6			NWNE	12	30N	34E	VALLEY

Remarks:

THE FOLLOWING ISSUES WERE IDENTIFIED BY THE DNRC DURING ITS EXAMINATION OF THIS WATER RIGHT CLAIM.
THIS CLAIM NUMBER WAS NOT INCLUDED IN THE BASIN 40M DECREE ISSUED 03/20/2009.

A BETTER UNDERSTANDING OF YOUR CLAIMED WATER RIGHT CAN BE OBTAINED BY COMPARING YOUR RIGHT WITH OTHER CLAIMS IN THE BASIN. FOR EXAMPLE, COMPARE PRIORITY DATES, FLOW RATES, VOLUMES, OR ACRES IRRIGATED. ALSO, YOUR WATER RIGHT MAY BE SUBJECT TO WATER RIGHTS IN ADJOINING SUBBASINS OR BASINS AS WELL AS BEING SUBJECT TO OTHER RIGHTS ON YOUR SOURCE OF SUPPLY. FINALLY, YOUR WATER RIGHT MAY BE SUBJECT TO INDIAN RESERVED AND FEDERAL RESERVED WATER RIGHTS.

COMPLETE DETAILS REGARDING THE DNRC PREPARATION OF THIS INTERLOCUTORY DECREE AND RELATED MATERIALS CAN BE REVIEWED AT THE OFFICE LOCATIONS IDENTIFIED IN THE DOCUMENT ENTITLED "NOTICE OF ENTRY OF INTERLOCUTORY DECREE AND NOTICE OF AVAILABILITY."

SEE GENERAL FINDINGS OF FACT AND CONCLUSIONS OF LAW FOR FURTHER EXPLANATION OF YOUR CLAIMED WATER RIGHT. THESE FINDINGS CAN BE FOUND AS INDICATED IN THE DOCUMENT ENTITLED "NOTICE OF ENTRY OF INTERLOCUTORY DECREE AND NOTICE OF AVAILABILITY." IF YOU NEED OBJECTION FORMS, OR HAVE QUESTIONS ABOUT WATER COURT PROCEDURES OR CHANGES TO YOUR RIGHT, YOU CAN CONTACT THE WATER COURT BY CALLING 1-800-624-3270 (WITHIN MONTANA ONLY) OR 1-406-586-4364, OR BY WRITING TO P.O. BOX 1389, BOZEMAN, MT 59771-1389.

**INTERLOCUTORY DECREE
BEAVER CREEK, TRIBUTARY TO MILK RIVER
BASIN 40M
ABSTRACT OF WATER RIGHT CLAIM**

IMPORTANT NOTICE

THIS WATER RIGHT ABSTRACT MAY INCLUDE MODIFICATIONS OF THE WATER RIGHT AS CLAIMED OR AMENDED. MODIFICATIONS ARE AUTHORIZED BY THE MONTANA SUPREME COURT WATER RIGHT CLAIMS EXAMINATION RULES OR BY ORDER OF THE WATER COURT. OBJECTIONS MAY BE FILED ACCORDING TO PROCEDURES OUTLINED IN THE "NOTICE OF ENTRY OF INTERLOCUTORY DECREE AND NOTICE OF AVAILABILITY".

Water Right Number: 40M 30124998 STATEMENT OF CLAIM

Version: 1 -- ORIGINAL RIGHT

Status: ACTIVE

Owners: PRAIRIE LAND HOLDING LLC
59 CHERRY VALLEY RD
GLASGOW, MT 59230-2847

Priority Date: JUNE 1, 1892

Type of Historical Right: USE

Purpose (Use): STOCK

***Flow Rate:** A SPECIFIC FLOW RATE HAS NOT BEEN DECREED BECAUSE THIS USE CONSISTS OF STOCK DRINKING DIRECTLY FROM THE SOURCE, OR FROM A DITCH SYSTEM. THE FLOW RATE IS LIMITED TO THE MINIMUM AMOUNT HISTORICALLY NECESSARY TO SUSTAIN THIS PURPOSE.

***Volume:** THIS RIGHT INCLUDES THE AMOUNT OF WATER CONSUMPTIVELY USED FOR STOCKWATERING PURPOSES AT THE RATE OF 30 GALLONS PER DAY PER ANIMAL UNIT. ANIMAL UNITS SHALL BE BASED ON REASONABLE CARRYING CAPACITY AND HISTORICAL USE OF THE AREA SERVICED BY THIS WATER SOURCE.

Source Name: UNNAMED TRIBUTARY OF BEAVER CREEK

Source Type: SURFACE WATER

Point of Diversion and Means of Diversion:

<u>ID</u>	<u>Govt Lot</u>	<u>Qtr Sec</u>	<u>Sec</u>	<u>Twp</u>	<u>Rge</u>	<u>County</u>
1		SW	12	31N	34E	VALLEY

Period of Diversion: JANUARY 1 TO DECEMBER 31

Diversion Means: LIVESTOCK DIRECT FROM SOURCE

Period of Use: JANUARY 1 TO DECEMBER 31

Place of Use:

<u>ID</u>	<u>Acres</u>	<u>Govt Lot</u>	<u>Qtr Sec</u>	<u>Sec</u>	<u>Twp</u>	<u>Rge</u>	<u>County</u>
1			SW	12	31N	34E	VALLEY

Remarks:

THE FOLLOWING ISSUES WERE IDENTIFIED BY THE DNRC DURING ITS EXAMINATION OF THIS WATER RIGHT CLAIM.

THIS CLAIM NUMBER WAS NOT INCLUDED IN THE BASIN 40M DECREE ISSUED 03/20/2009.

A BETTER UNDERSTANDING OF YOUR CLAIMED WATER RIGHT CAN BE OBTAINED BY COMPARING YOUR RIGHT WITH OTHER CLAIMS IN THE BASIN. FOR EXAMPLE, COMPARE PRIORITY DATES, FLOW RATES, VOLUMES, OR ACRES IRRIGATED. ALSO, YOUR WATER RIGHT MAY BE SUBJECT TO WATER RIGHTS IN ADJOINING SUBBASINS OR BASINS AS WELL AS BEING SUBJECT TO OTHER RIGHTS ON YOUR SOURCE OF SUPPLY. FINALLY, YOUR WATER RIGHT MAY BE SUBJECT TO INDIAN RESERVED AND FEDERAL RESERVED WATER RIGHTS.

COMPLETE DETAILS REGARDING THE DNRC PREPARATION OF THIS INTERLOCUTORY DECREE AND RELATED MATERIALS CAN BE REVIEWED AT THE OFFICE LOCATIONS IDENTIFIED IN THE DOCUMENT ENTITLED "NOTICE OF ENTRY OF INTERLOCUTORY DECREE AND NOTICE OF AVAILABILITY."

SEE GENERAL FINDINGS OF FACT AND CONCLUSIONS OF LAW FOR FURTHER EXPLANATION OF YOUR CLAIMED WATER RIGHT. THESE FINDINGS CAN BE FOUND AS INDICATED IN THE DOCUMENT ENTITLED "NOTICE OF ENTRY OF INTERLOCUTORY DECREE AND NOTICE OF AVAILABILITY." IF YOU NEED OBJECTION FORMS, OR HAVE QUESTIONS ABOUT WATER COURT PROCEDURES OR CHANGES TO YOUR RIGHT, YOU CAN CONTACT THE WATER COURT BY CALLING 1-800-624-3270 (WITHIN MONTANA ONLY) OR 1-406-586-4364, OR BY WRITING TO P.O. BOX 1389, BOZEMAN, MT 59771-1389.

**INTERLOCUTORY DECREE
BEAVER CREEK, TRIBUTARY TO MILK RIVER
BASIN 40M
ABSTRACT OF WATER RIGHT CLAIM**

IMPORTANT NOTICE

THIS WATER RIGHT ABSTRACT MAY INCLUDE MODIFICATIONS OF THE WATER RIGHT AS CLAIMED OR AMENDED. MODIFICATIONS ARE AUTHORIZED BY THE MONTANA SUPREME COURT WATER RIGHT CLAIMS EXAMINATION RULES OR BY ORDER OF THE WATER COURT. OBJECTIONS MAY BE FILED ACCORDING TO PROCEDURES OUTLINED IN THE "NOTICE OF ENTRY OF INTERLOCUTORY DECREE AND NOTICE OF AVAILABILITY".

Water Right Number: 40M 30124999 STATEMENT OF CLAIM

Version: 1 -- ORIGINAL RIGHT

Status: ACTIVE

Owners: BOBBI T MENGE
PO BOX 223
SACO, MT 59261

RUSSELL S MENGE
PO BOX 223
SACO, MT 59261

Priority Date: JUNE 1, 1892

Type of Historical Right: USE

Purpose (Use): STOCK

***Flow Rate:** A SPECIFIC FLOW RATE HAS NOT BEEN DECREED BECAUSE THIS USE CONSISTS OF STOCK DRINKING DIRECTLY FROM THE SOURCE, OR FROM A DITCH SYSTEM. THE FLOW RATE IS LIMITED TO THE MINIMUM AMOUNT HISTORICALLY NECESSARY TO SUSTAIN THIS PURPOSE.

***Volume:** THIS RIGHT INCLUDES THE AMOUNT OF WATER CONSUMPTIVELY USED FOR STOCKWATERING PURPOSES AT THE RATE OF 30 GALLONS PER DAY PER ANIMAL UNIT. ANIMAL UNITS SHALL BE BASED ON REASONABLE CARRYING CAPACITY AND HISTORICAL USE OF THE AREA SERVICED BY THIS WATER SOURCE.

***Source Name:** UNNAMED TRIBUTARY OF FIRST CREEK

Source Type: SURFACE WATER

Point of Diversion and Means of Diversion:

<u>ID</u>	<u>Govt Lot</u>	<u>Qtr Sec</u>	<u>Sec</u>	<u>Twp</u>	<u>Rge</u>	<u>County</u>
1		SWSW	21	31N	34E	PHILLIPS

Period of Diversion: JANUARY 1 TO DECEMBER 31

Diversion Means: LIVESTOCK DIRECT FROM SOURCE

2		N2NW	28	31N	34E	PHILLIPS
---	--	------	----	-----	-----	----------

Period of Diversion: JANUARY 1 TO DECEMBER 31

Diversion Means: LIVESTOCK DIRECT FROM SOURCE
3 NE 28 31N 34E PHILLIPS
Period of Diversion: JANUARY 1 TO DECEMBER 31
Diversion Means: LIVESTOCK DIRECT FROM SOURCE
4 SENW 28 31N 34E PHILLIPS
Period of Diversion: JANUARY 1 TO DECEMBER 31
Diversion Means: LIVESTOCK DIRECT FROM SOURCE
Period of Use: JANUARY 1 TO DECEMBER 31

Place of Use:

<u>ID</u>	<u>Acres</u>	<u>Govt Lot</u>	<u>Qtr Sec</u>	<u>Sec</u>	<u>Twp</u>	<u>Rge</u>	<u>County</u>
1			SWSW	21	31N	34E	PHILLIPS
2			N2NW	28	31N	34E	PHILLIPS
3			NE	28	31N	34E	PHILLIPS
4			SENW	28	31N	34E	PHILLIPS

Remarks:

THE FOLLOWING ISSUES WERE IDENTIFIED BY THE DNRC DURING ITS EXAMINATION OF THIS WATER RIGHT CLAIM.

THIS CLAIM NUMBER WAS NOT INCLUDED IN THE BASIN 40M DECREE ISSUED 03/20/2009.

THE WATER RIGHTS LISTED FOLLOWING THIS STATEMENT WERE FILED BY DIFFERENT PARTIES WHO CLAIM OVERLAPPING PLACES OF USE. 40M 168803-00, 40M 168804-00, 40M 169760, 40M 30124999.

THE WATER RIGHTS LISTED FOLLOWING THIS STATEMENT WERE FILED BY DIFFERENT PARTIES WHO CLAIM OVERLAPPING PLACES OF USE. 40M 169733-00, 40M 30124999.

A PORTION OF THE CLAIMED POINT OF DIVERSION AND PLACE OF USE DOES NOT MEET THE DEFINITION OF AN EXEMPT RIGHT UNDER 85-2-222, MCA, AND INVOLVES AN ON-STREAM RESERVOIR.

A BETTER UNDERSTANDING OF YOUR CLAIMED WATER RIGHT CAN BE OBTAINED BY COMPARING YOUR RIGHT WITH OTHER CLAIMS IN THE BASIN. FOR EXAMPLE, COMPARE PRIORITY DATES, FLOW RATES, VOLUMES, OR ACRES IRRIGATED. ALSO, YOUR WATER RIGHT MAY BE SUBJECT TO WATER RIGHTS IN ADJOINING SUBBASINS OR BASINS AS WELL AS BEING SUBJECT TO OTHER RIGHTS ON YOUR SOURCE OF SUPPLY. FINALLY, YOUR WATER RIGHT MAY BE SUBJECT TO INDIAN RESERVED AND FEDERAL RESERVED WATER RIGHTS.

COMPLETE DETAILS REGARDING THE DNRC PREPARATION OF THIS INTERLOCUTORY DECREE AND RELATED MATERIALS CAN BE REVIEWED AT THE OFFICE LOCATIONS IDENTIFIED IN THE DOCUMENT ENTITLED "NOTICE OF ENTRY OF INTERLOCUTORY DECREE AND NOTICE OF AVAILABILITY."

SEE GENERAL FINDINGS OF FACT AND CONCLUSIONS OF LAW FOR FURTHER EXPLANATION OF YOUR CLAIMED WATER RIGHT. THESE FINDINGS CAN BE FOUND AS INDICATED IN THE DOCUMENT ENTITLED "NOTICE OF ENTRY OF INTERLOCUTORY DECREE AND NOTICE OF AVAILABILITY." IF YOU NEED OBJECTION FORMS, OR HAVE QUESTIONS ABOUT WATER COURT PROCEDURES OR CHANGES TO YOUR RIGHT, YOU CAN CONTACT THE WATER COURT BY CALLING 1-800-624-3270 (WITHIN MONTANA ONLY) OR 1-406-586-4364, OR BY WRITING TO P.O. BOX 1389, BOZEMAN, MT 59771-1389.

**INTERLOCUTORY DECREE
BEAVER CREEK, TRIBUTARY TO MILK RIVER
BASIN 40M
ABSTRACT OF WATER RIGHT CLAIM**

IMPORTANT NOTICE

THIS WATER RIGHT ABSTRACT MAY INCLUDE MODIFICATIONS OF THE WATER RIGHT AS CLAIMED OR AMENDED. MODIFICATIONS ARE AUTHORIZED BY THE MONTANA SUPREME COURT WATER RIGHT CLAIMS EXAMINATION RULES OR BY ORDER OF THE WATER COURT. OBJECTIONS MAY BE FILED ACCORDING TO PROCEDURES OUTLINED IN THE "NOTICE OF ENTRY OF INTERLOCUTORY DECREE AND NOTICE OF AVAILABILITY".

Water Right Number: 40M 30125000 STATEMENT OF CLAIM

Version: 1 -- ORIGINAL RIGHT

Status: ACTIVE

Owners: BOBBI T MENGE
PO BOX 223
SACO, MT 59261

RUSSELL S MENGE
PO BOX 223
SACO, MT 59261

Priority Date: JUNE 1, 1892

Type of Historical Right: USE

Purpose (Use): STOCK

***Flow Rate:** A SPECIFIC FLOW RATE HAS NOT BEEN DECREED BECAUSE THIS USE CONSISTS OF STOCK DRINKING DIRECTLY FROM THE SOURCE, OR FROM A DITCH SYSTEM. THE FLOW RATE IS LIMITED TO THE MINIMUM AMOUNT HISTORICALLY NECESSARY TO SUSTAIN THIS PURPOSE.

***Volume:** THIS RIGHT INCLUDES THE AMOUNT OF WATER CONSUMPTIVELY USED FOR STOCKWATERING PURPOSES AT THE RATE OF 30 GALLONS PER DAY PER ANIMAL UNIT. ANIMAL UNITS SHALL BE BASED ON REASONABLE CARRYING CAPACITY AND HISTORICAL USE OF THE AREA SERVICED BY THIS WATER SOURCE.

Source Name: UNNAMED TRIBUTARY OF SECOND CREEK

Source Type: SURFACE WATER

Point of Diversion and Means of Diversion:

<u>ID</u>	<u>Govt Lot</u>	<u>Qtr Sec</u>	<u>Sec</u>	<u>Twp</u>	<u>Rge</u>	<u>County</u>
1	4		4	30N	34E	PHILLIPS

Period of Diversion: JANUARY 1 TO DECEMBER 31

Diversion Means: LIVESTOCK DIRECT FROM SOURCE

2	5		4	30N	34E	PHILLIPS
---	---	--	---	-----	-----	----------

Period of Diversion: JANUARY 1 TO DECEMBER 31

	Diversion Means:	LIVESTOCK DIRECT FROM SOURCE				
3		W2SE	4	30N	34E	PHILLIPS
	Period of Diversion:	JANUARY 1 TO DECEMBER 31				
	Diversion Means:	LIVESTOCK DIRECT FROM SOURCE				
4		N2SW	4	30N	34E	PHILLIPS
	Period of Diversion:	JANUARY 1 TO DECEMBER 31				
	Diversion Means:	LIVESTOCK DIRECT FROM SOURCE				
5		12 SWNW	4	30N	34E	PHILLIPS
	Period of Diversion:	JANUARY 1 TO DECEMBER 31				
	Diversion Means:	LIVESTOCK DIRECT FROM SOURCE				
6		1	5	30N	34E	PHILLIPS
	Period of Diversion:	JANUARY 1 TO DECEMBER 31				
	Diversion Means:	LIVESTOCK DIRECT FROM SOURCE				
7		2	5	30N	34E	PHILLIPS
	Period of Diversion:	JANUARY 1 TO DECEMBER 31				
	Diversion Means:	LIVESTOCK DIRECT FROM SOURCE				
8		7	5	30N	34E	PHILLIPS
	Period of Diversion:	JANUARY 1 TO DECEMBER 31				
	Diversion Means:	LIVESTOCK DIRECT FROM SOURCE				
9		8	5	30N	34E	PHILLIPS
	Period of Diversion:	JANUARY 1 TO DECEMBER 31				
	Diversion Means:	LIVESTOCK DIRECT FROM SOURCE				
10		4	6	30N	34E	PHILLIPS
	Period of Diversion:	JANUARY 1 TO DECEMBER 31				
	Diversion Means:	LIVESTOCK DIRECT FROM SOURCE				
11		SESE	6	30N	34E	PHILLIPS
	Period of Diversion:	JANUARY 1 TO DECEMBER 31				
	Diversion Means:	LIVESTOCK DIRECT FROM SOURCE				
12		7 W2SW	6	30N	34E	PHILLIPS
	Period of Diversion:	JANUARY 1 TO DECEMBER 31				
	Diversion Means:	LIVESTOCK DIRECT FROM SOURCE				
13		12 W2SW	6	30N	34E	PHILLIPS
	Period of Diversion:	JANUARY 1 TO DECEMBER 31				
	Diversion Means:	LIVESTOCK DIRECT FROM SOURCE				
14		SESW	6	30N	34E	PHILLIPS
	Period of Diversion:	JANUARY 1 TO DECEMBER 31				
	Diversion Means:	LIVESTOCK DIRECT FROM SOURCE				
15		NE	7	30N	34E	PHILLIPS

	Period of Diversion:	JANUARY 1 TO DECEMBER 31				
	Diversion Means:	LIVESTOCK DIRECT FROM SOURCE				
16		N2SE	7	30N	34E	PHILLIPS
	Period of Diversion:	JANUARY 1 TO DECEMBER 31				
	Diversion Means:	LIVESTOCK DIRECT FROM SOURCE				
17		W2NW	7	30N	34E	PHILLIPS
	Period of Diversion:	JANUARY 1 TO DECEMBER 31				
	Diversion Means:	LIVESTOCK DIRECT FROM SOURCE				
18		NWSW	7	30N	34E	PHILLIPS
	Period of Diversion:	JANUARY 1 TO DECEMBER 31				
	Diversion Means:	LIVESTOCK DIRECT FROM SOURCE				
19		NESE	8	30N	34E	PHILLIPS
	Period of Diversion:	JANUARY 1 TO DECEMBER 31				
	Diversion Means:	LIVESTOCK DIRECT FROM SOURCE				
20		NW	8	30N	34E	PHILLIPS
	Period of Diversion:	JANUARY 1 TO DECEMBER 31				
	Diversion Means:	LIVESTOCK DIRECT FROM SOURCE				
21		SWNE	8	30N	34E	PHILLIPS
	Period of Diversion:	JANUARY 1 TO DECEMBER 31				
	Diversion Means:	LIVESTOCK DIRECT FROM SOURCE				
22		N2SW	8	30N	34E	PHILLIPS
	Period of Diversion:	JANUARY 1 TO DECEMBER 31				
	Diversion Means:	LIVESTOCK DIRECT FROM SOURCE				
23		W2SW	1	30N	33E	PHILLIPS
	Period of Diversion:	JANUARY 1 TO DECEMBER 31				
	Diversion Means:	LIVESTOCK DIRECT FROM SOURCE				
24		12	1	30N	33E	PHILLIPS
	Period of Diversion:	JANUARY 1 TO DECEMBER 31				
	Diversion Means:	LIVESTOCK DIRECT FROM SOURCE				
25		SE	1	30N	33E	PHILLIPS
	Period of Diversion:	JANUARY 1 TO DECEMBER 31				
	Diversion Means:	LIVESTOCK DIRECT FROM SOURCE				
26		E2SW	1	30N	33E	PHILLIPS
	Period of Diversion:	JANUARY 1 TO DECEMBER 31				
	Diversion Means:	LIVESTOCK DIRECT FROM SOURCE				
27		1	1	30N	33E	PHILLIPS
	Period of Diversion:	JANUARY 1 TO DECEMBER 31				
	Diversion Means:	LIVESTOCK DIRECT FROM SOURCE				

28	2	1	30N	33E	PHILLIPS
Period of Diversion:	JANUARY 1 TO DECEMBER 31				
Diversion Means:	LIVESTOCK DIRECT FROM SOURCE				
29	NWNW	12	30N	33E	PHILLIPS
Period of Diversion:	JANUARY 1 TO DECEMBER 31				
Diversion Means:	LIVESTOCK DIRECT FROM SOURCE				
30	NE	12	30N	33E	PHILLIPS
Period of Diversion:	JANUARY 1 TO DECEMBER 31				
Diversion Means:	LIVESTOCK DIRECT FROM SOURCE				
31	E2NW	12	30N	33E	PHILLIPS
Period of Diversion:	JANUARY 1 TO DECEMBER 31				
Diversion Means:	LIVESTOCK DIRECT FROM SOURCE				
Period of Use:	JANUARY 1 TO DECEMBER 31				

Place of Use:

<u>ID</u>	<u>Acres</u>	<u>Govt Lot</u>	<u>Qtr Sec</u>	<u>Sec</u>	<u>Twp</u>	<u>Rge</u>	<u>County</u>
1		4		4	30N	34E	PHILLIPS
2		5		4	30N	34E	PHILLIPS
3			W2SE	4	30N	34E	PHILLIPS
4			N2SW	4	30N	34E	PHILLIPS
5		12	SWNW	4	30N	34E	PHILLIPS
6		1		5	30N	34E	PHILLIPS
7		2		5	30N	34E	PHILLIPS
8		7		5	30N	34E	PHILLIPS
9		8		5	30N	34E	PHILLIPS
10		4		6	30N	34E	PHILLIPS
11			SESE	6	30N	34E	PHILLIPS
12		7	W2SW	6	30N	34E	PHILLIPS
13		12	W2SW	6	30N	34E	PHILLIPS
14			SESW	6	30N	34E	PHILLIPS
15			NE	7	30N	34E	PHILLIPS
16			N2SE	7	30N	34E	PHILLIPS
17			W2NW	7	30N	34E	PHILLIPS
18			NWSW	7	30N	34E	PHILLIPS
19			NESE	8	30N	34E	PHILLIPS
20			NW	8	30N	34E	PHILLIPS
21			SWNE	8	30N	34E	PHILLIPS
22			N2SW	8	30N	34E	PHILLIPS
23			W2SW	1	30N	33E	PHILLIPS
24		12		1	30N	33E	PHILLIPS
25			SE	1	30N	33E	PHILLIPS
26			E2SW	1	30N	33E	PHILLIPS
27		1		1	30N	33E	PHILLIPS
28		2		1	30N	33E	PHILLIPS
29			NWNW	12	30N	33E	PHILLIPS
30			NE	12	30N	33E	PHILLIPS
31			E2NW	12	30N	33E	PHILLIPS

Remarks:

THE FOLLOWING ISSUES WERE IDENTIFIED BY THE DNRC DURING ITS EXAMINATION OF THIS WATER RIGHT CLAIM.

THIS CLAIM NUMBER WAS NOT INCLUDED IN THE BASIN 40M DECREE ISSUED 03/20/2009.

ACCORDING TO CADASTRAL PROPERTY OWNERSHIP RECORDS, AS OF 01/30/2025 , THE PROPERTY ON WHICH THIS WATER RIGHT IS USED APPEARS TO BE OWNED BY FIRST CREEK RANCH INC.

THE WATER RIGHTS LISTED FOLLOWING THIS STATEMENT WERE FILED BY DIFFERENT PARTIES WHO CLAIM OVERLAPPING PLACES OF USE. 40M 30125000, 40M 30133099.

THE OWNERSHIP OF THIS RIGHT MAY BE QUESTIONABLE. PART OR ALL OF THE PLACE OF USE APPEARS TO BE ON FEDERAL LAND.

A BETTER UNDERSTANDING OF YOUR CLAIMED WATER RIGHT CAN BE OBTAINED BY COMPARING YOUR RIGHT WITH OTHER CLAIMS IN THE BASIN. FOR EXAMPLE, COMPARE PRIORITY DATES, FLOW RATES, VOLUMES, OR ACRES IRRIGATED. ALSO, YOUR WATER RIGHT MAY BE SUBJECT TO WATER RIGHTS IN ADJOINING SUBBASINS OR BASINS AS WELL AS BEING SUBJECT TO OTHER RIGHTS ON YOUR SOURCE OF SUPPLY. FINALLY, YOUR WATER RIGHT MAY BE SUBJECT TO INDIAN RESERVED AND FEDERAL RESERVED WATER RIGHTS.

COMPLETE DETAILS REGARDING THE DNRC PREPARATION OF THIS INTERLOCUTORY DECREE AND RELATED MATERIALS CAN BE REVIEWED AT THE OFFICE LOCATIONS IDENTIFIED IN THE DOCUMENT ENTITLED "NOTICE OF ENTRY OF INTERLOCUTORY DECREE AND NOTICE OF AVAILABILITY."

SEE GENERAL FINDINGS OF FACT AND CONCLUSIONS OF LAW FOR FURTHER EXPLANATION OF YOUR CLAIMED WATER RIGHT. THESE FINDINGS CAN BE FOUND AS INDICATED IN THE DOCUMENT ENTITLED "NOTICE OF ENTRY OF INTERLOCUTORY DECREE AND NOTICE OF AVAILABILITY." IF YOU NEED OBJECTION FORMS, OR HAVE QUESTIONS ABOUT WATER COURT PROCEDURES OR CHANGES TO YOUR RIGHT, YOU CAN CONTACT THE WATER COURT BY CALLING 1-800-624-3270 (WITHIN MONTANA ONLY) OR 1-406-586-4364, OR BY WRITING TO P.O. BOX 1389, BOZEMAN, MT 59771-1389.

**INTERLOCUTORY DECREE
BEAVER CREEK, TRIBUTARY TO MILK RIVER
BASIN 40M
ABSTRACT OF WATER RIGHT CLAIM**

IMPORTANT NOTICE

THIS WATER RIGHT ABSTRACT MAY INCLUDE MODIFICATIONS OF THE WATER RIGHT AS CLAIMED OR AMENDED. MODIFICATIONS ARE AUTHORIZED BY THE MONTANA SUPREME COURT WATER RIGHT CLAIMS EXAMINATION RULES OR BY ORDER OF THE WATER COURT. OBJECTIONS MAY BE FILED ACCORDING TO PROCEDURES OUTLINED IN THE "NOTICE OF ENTRY OF INTERLOCUTORY DECREE AND NOTICE OF AVAILABILITY".

Water Right Number: 40M 30125377 STATEMENT OF CLAIM

Version: 1 -- ORIGINAL RIGHT

Status: ACTIVE

Owners: COLLEEN K BARNARD
10025 HWY 363
MALTA, MT 59538

Priority Date: JANUARY 22, 1905

Type of Historical Right: USE

Purpose (Use): STOCK

***Flow Rate:** A SPECIFIC FLOW RATE HAS NOT BEEN DECREED BECAUSE THIS USE CONSISTS OF STOCK DRINKING DIRECTLY FROM THE SOURCE, OR FROM A DITCH SYSTEM. THE FLOW RATE IS LIMITED TO THE MINIMUM AMOUNT HISTORICALLY NECESSARY TO SUSTAIN THIS PURPOSE.

***Volume:** THIS RIGHT INCLUDES THE AMOUNT OF WATER CONSUMPTIVELY USED FOR STOCKWATERING PURPOSES AT THE RATE OF 30 GALLONS PER DAY PER ANIMAL UNIT. ANIMAL UNITS SHALL BE BASED ON REASONABLE CARRYING CAPACITY AND HISTORICAL USE OF THE AREA SERVICED BY THIS WATER SOURCE.

Source Name: BEAVER CREEK

Source Type: SURFACE WATER

Point of Diversion and Means of Diversion:

<u>ID</u>	<u>Govt Lot</u>	<u>Qtr</u>	<u>Sec</u>	<u>Twp</u>	<u>Rge</u>	<u>County</u>
1		S2N2	25	31N	34E	VALLEY

Period of Diversion: JANUARY 1 TO DECEMBER 31

Diversion Means: LIVESTOCK DIRECT FROM SOURCE

2		N2S2	25	31N	34E	VALLEY
---	--	------	----	-----	-----	--------

Period of Diversion: JANUARY 1 TO DECEMBER 31

Diversion Means: LIVESTOCK DIRECT FROM SOURCE

3	1	NWNW	30	31N	35E	VALLEY
---	---	------	----	-----	-----	--------

Period of Diversion: JANUARY 1 TO DECEMBER 31

	Diversion Means:	LIVESTOCK DIRECT FROM SOURCE					
4		2	SWNW	30	31N	35E	VALLEY
	Period of Diversion:	JANUARY 1 TO DECEMBER 31					
	Diversion Means:	LIVESTOCK DIRECT FROM SOURCE					
5		4	NWSW	30	31N	35E	VALLEY
	Period of Diversion:	JANUARY 1 TO DECEMBER 31					
	Diversion Means:	LIVESTOCK DIRECT FROM SOURCE					
6			SENW	30	31N	35E	VALLEY
	Period of Diversion:	JANUARY 1 TO DECEMBER 31					
	Diversion Means:	LIVESTOCK DIRECT FROM SOURCE					
7			SWNE	30	31N	35E	VALLEY
	Period of Diversion:	JANUARY 1 TO DECEMBER 31					
	Diversion Means:	LIVESTOCK DIRECT FROM SOURCE					
8			NWSESW	25	31N	34E	VALLEY
	Period of Diversion:	JANUARY 1 TO DECEMBER 31					
	Diversion Means:	LIVESTOCK DIRECT FROM SOURCE					

Period of Use: JANUARY 1 TO DECEMBER 31

Place of Use:

<u>ID</u>	<u>Acres</u>	<u>Govt Lot</u>	<u>Qtr Sec</u>	<u>Sec</u>	<u>Twp</u>	<u>Rge</u>	<u>County</u>
1			S2N2	25	31N	34E	VALLEY
2			N2S2	25	31N	34E	VALLEY
3		1	NWNW	30	31N	35E	VALLEY
4		2	SWNW	30	31N	35E	VALLEY
5		4	NWSW	30	31N	35E	VALLEY
6			SENW	30	31N	35E	VALLEY
7			SWNE	30	31N	35E	VALLEY
8			NWSESW	25	31N	34E	VALLEY

Remarks:

THE FOLLOWING ISSUES WERE IDENTIFIED BY THE DNRC DURING ITS EXAMINATION OF THIS WATER RIGHT CLAIM.

THIS CLAIM NUMBER WAS NOT INCLUDED IN THE BASIN 40M DECREE ISSUED 03/20/2009.

A BETTER UNDERSTANDING OF YOUR CLAIMED WATER RIGHT CAN BE OBTAINED BY COMPARING YOUR RIGHT WITH OTHER CLAIMS IN THE BASIN. FOR EXAMPLE, COMPARE PRIORITY DATES, FLOW RATES, VOLUMES, OR ACRES IRRIGATED. ALSO, YOUR WATER RIGHT MAY BE SUBJECT TO WATER RIGHTS IN ADJOINING SUBBASINS OR BASINS AS WELL AS BEING SUBJECT TO OTHER RIGHTS ON YOUR SOURCE OF SUPPLY. FINALLY, YOUR WATER RIGHT MAY BE SUBJECT TO INDIAN RESERVED AND FEDERAL RESERVED WATER RIGHTS.

COMPLETE DETAILS REGARDING THE DNRC PREPARATION OF THIS INTERLOCUTORY DECREE AND RELATED MATERIALS CAN BE REVIEWED AT THE OFFICE LOCATIONS IDENTIFIED IN THE DOCUMENT ENTITLED "NOTICE OF ENTRY OF INTERLOCUTORY DECREE AND NOTICE OF AVAILABILITY."

SEE GENERAL FINDINGS OF FACT AND CONCLUSIONS OF LAW FOR FURTHER EXPLANATION OF YOUR CLAIMED WATER RIGHT. THESE FINDINGS CAN BE FOUND AS INDICATED IN THE DOCUMENT ENTITLED "NOTICE OF ENTRY OF INTERLOCUTORY DECREE AND NOTICE OF AVAILABILITY." IF YOU NEED OBJECTION FORMS, OR HAVE QUESTIONS ABOUT WATER COURT PROCEDURES OR CHANGES TO YOUR RIGHT, YOU CAN CONTACT THE WATER COURT BY CALLING 1-800-624-3270 (WITHIN MONTANA ONLY) OR 1-406-586-4364, OR BY WRITING TO P.O. BOX 1389, BOZEMAN, MT 59771-1389.

**INTERLOCUTORY DECREE
BEAVER CREEK, TRIBUTARY TO MILK RIVER
BASIN 40M
ABSTRACT OF WATER RIGHT CLAIM**

IMPORTANT NOTICE

THIS WATER RIGHT ABSTRACT MAY INCLUDE MODIFICATIONS OF THE WATER RIGHT AS CLAIMED OR AMENDED. MODIFICATIONS ARE AUTHORIZED BY THE MONTANA SUPREME COURT WATER RIGHT CLAIMS EXAMINATION RULES OR BY ORDER OF THE WATER COURT. OBJECTIONS MAY BE FILED ACCORDING TO PROCEDURES OUTLINED IN THE "NOTICE OF ENTRY OF INTERLOCUTORY DECREE AND NOTICE OF AVAILABILITY".

Water Right Number: 40M 30125378 STATEMENT OF CLAIM

Version: 1 -- ORIGINAL RIGHT

Status: ACTIVE

Owners: COLLEEN K BARNARD
10025 HWY 363
MALTA, MT 59538

Priority Date: JUNE 30, 1915

Type of Historical Right: USE

Purpose (Use): STOCK

***Flow Rate:** A SPECIFIC FLOW RATE HAS NOT BEEN DECREED BECAUSE THIS USE CONSISTS OF STOCK DRINKING DIRECTLY FROM THE SOURCE, OR FROM A DITCH SYSTEM. THE FLOW RATE IS LIMITED TO THE MINIMUM AMOUNT HISTORICALLY NECESSARY TO SUSTAIN THIS PURPOSE.

***Volume:** THIS RIGHT INCLUDES THE AMOUNT OF WATER CONSUMPTIVELY USED FOR STOCKWATERING PURPOSES AT THE RATE OF 30 GALLONS PER DAY PER ANIMAL UNIT. ANIMAL UNITS SHALL BE BASED ON REASONABLE CARRYING CAPACITY AND HISTORICAL USE OF THE AREA SERVICED BY THIS WATER SOURCE.

Source Name: BEAVER CREEK

Source Type: SURFACE WATER

Point of Diversion and Means of Diversion:

<u>ID</u>	<u>Govt Lot</u>	<u>Qtr Sec</u>	<u>Sec</u>	<u>Twp</u>	<u>Rge</u>	<u>County</u>
1		SW	6	31N	34E	PHILLIPS
Period of Diversion:	JANUARY 1 TO DECEMBER 31					
Diversion Means:	LIVESTOCK DIRECT FROM SOURCE					
2	5	SWNW	6	31N	34E	PHILLIPS
Period of Diversion:	JANUARY 1 TO DECEMBER 31					
Diversion Means:	LIVESTOCK DIRECT FROM SOURCE					
3		SWSWSE	6	31N	34E	PHILLIPS
Period of Diversion:	JANUARY 1 TO DECEMBER 31					

Diversion Means: LIVESTOCK DIRECT FROM SOURCE
 4 5 NENW 7 31N 34E PHILLIPS
Period of Diversion: JANUARY 1 TO DECEMBER 31
Diversion Means: LIVESTOCK DIRECT FROM SOURCE
 5 6 NWNW 7 31N 34E PHILLIPS
Period of Diversion: JANUARY 1 TO DECEMBER 31
Diversion Means: LIVESTOCK DIRECT FROM SOURCE
 6 N2NESE 1 31N 33E PHILLIPS
Period of Diversion: JANUARY 1 TO DECEMBER 31
Diversion Means: LIVESTOCK DIRECT FROM SOURCE
 7 NE 1 31N 33E PHILLIPS
Period of Diversion: JANUARY 1 TO DECEMBER 31
Diversion Means: LIVESTOCK DIRECT FROM SOURCE

THE POINT OF DIVERSION INCLUDES GOVERNMENT LOTS 6 AND 7, SEC.6, 31N, 34E.

Period of Use: JANUARY 1 TO DECEMBER 31

Place of Use:

<u>ID</u>	<u>Acres</u>	<u>Govt Lot</u>	<u>Qtr</u>	<u>Sec</u>	<u>Twp</u>	<u>Rge</u>	<u>County</u>
1			SW	6	31N	34E	PHILLIPS
2		5	SWNW	6	31N	34E	PHILLIPS
3			SWSWSE	6	31N	34E	PHILLIPS
4		5	NENW	7	31N	34E	PHILLIPS
5		6	NWNW	7	31N	34E	PHILLIPS
6			N2NESE	1	31N	33E	PHILLIPS
7			NE	1	31N	33E	PHILLIPS

THE PLACE OF USE INCLUDES GOVERNMENT LOTS 6 AND 7, SEC.6, 31N, 34E.

Remarks:

THE FOLLOWING ISSUES WERE IDENTIFIED BY THE DNRC DURING ITS EXAMINATION OF THIS WATER RIGHT CLAIM.

THIS CLAIM NUMBER WAS NOT INCLUDED IN THE BASIN 40M DECREE ISSUED 03/20/2009.

A BETTER UNDERSTANDING OF YOUR CLAIMED WATER RIGHT CAN BE OBTAINED BY COMPARING YOUR RIGHT WITH OTHER CLAIMS IN THE BASIN. FOR EXAMPLE, COMPARE PRIORITY DATES, FLOW RATES, VOLUMES, OR ACRES IRRIGATED. ALSO, YOUR WATER RIGHT MAY BE SUBJECT TO WATER RIGHTS IN ADJOINING SUBBASINS OR BASINS AS WELL AS BEING SUBJECT TO OTHER RIGHTS ON YOUR SOURCE OF SUPPLY. FINALLY, YOUR WATER RIGHT MAY BE SUBJECT TO INDIAN RESERVED AND FEDERAL RESERVED WATER RIGHTS.

COMPLETE DETAILS REGARDING THE DNRC PREPARATION OF THIS INTERLOCUTORY DECREE AND RELATED MATERIALS CAN BE REVIEWED AT THE OFFICE LOCATIONS IDENTIFIED IN THE DOCUMENT ENTITLED "NOTICE OF ENTRY OF INTERLOCUTORY DECREE AND NOTICE OF AVAILABILITY."

SEE GENERAL FINDINGS OF FACT AND CONCLUSIONS OF LAW FOR FURTHER EXPLANATION OF YOUR CLAIMED WATER RIGHT. THESE FINDINGS CAN BE FOUND AS INDICATED IN THE DOCUMENT ENTITLED "NOTICE OF ENTRY OF INTERLOCUTORY DECREE AND NOTICE OF AVAILABILITY." IF YOU NEED OBJECTION FORMS, OR HAVE QUESTIONS ABOUT WATER COURT PROCEDURES OR CHANGES TO YOUR RIGHT, YOU CAN CONTACT THE WATER COURT BY CALLING 1-800-624-3270 (WITHIN MONTANA ONLY) OR 1-406-586-4364, OR BY WRITING TO P.O. BOX 1389, BOZEMAN, MT 59771-1389.

**INTERLOCUTORY DECREE
BEAVER CREEK, TRIBUTARY TO MILK RIVER
BASIN 40M
ABSTRACT OF WATER RIGHT CLAIM**

IMPORTANT NOTICE

THIS WATER RIGHT ABSTRACT MAY INCLUDE MODIFICATIONS OF THE WATER RIGHT AS CLAIMED OR AMENDED. MODIFICATIONS ARE AUTHORIZED BY THE MONTANA SUPREME COURT WATER RIGHT CLAIMS EXAMINATION RULES OR BY ORDER OF THE WATER COURT. OBJECTIONS MAY BE FILED ACCORDING TO PROCEDURES OUTLINED IN THE "NOTICE OF ENTRY OF INTERLOCUTORY DECREE AND NOTICE OF AVAILABILITY".

Water Right Number: 40M 30125757 STATEMENT OF CLAIM

Version: 1 -- ORIGINAL RIGHT

Status: ACTIVE

Owners: BEAVERTON PHEASANT FARM LLC
22270 WHITE PEAKS DR
BEND, OR 97702-9287

Priority Date: JUNE 2, 1903

Type of Historical Right: USE

Purpose (Use): STOCK

***Flow Rate:** A SPECIFIC FLOW RATE HAS NOT BEEN DECREED BECAUSE THIS USE CONSISTS OF STOCK DRINKING DIRECTLY FROM THE SOURCE, OR FROM A DITCH SYSTEM. THE FLOW RATE IS LIMITED TO THE MINIMUM AMOUNT HISTORICALLY NECESSARY TO SUSTAIN THIS PURPOSE.

***Volume:** THIS RIGHT INCLUDES THE AMOUNT OF WATER CONSUMPTIVELY USED FOR STOCKWATERING PURPOSES AT THE RATE OF 30 GALLONS PER DAY PER ANIMAL UNIT. ANIMAL UNITS SHALL BE BASED ON REASONABLE CARRYING CAPACITY AND HISTORICAL USE OF THE AREA SERVICED BY THIS WATER SOURCE.

Source Name: BEAVER CREEK

Source Type: SURFACE WATER

Source Name: UNNAMED TRIBUTARY OF BEAVER CREEK

Source Type: SURFACE WATER

***Point of Diversion and Means of Diversion:**

<u>ID</u>	<u>Govt Lot</u>	<u>Qtr Sec</u>	<u>Sec</u>	<u>Twp</u>	<u>Rge</u>	<u>County</u>
1	4		19	31N	35E	VALLEY

Source Name: UNNAMED TRIBUTARY OF BEAVER CREEK

Period of Diversion: JANUARY 1 TO DECEMBER 31

Diversion Means: LIVESTOCK DIRECT FROM SOURCE

2		SESW	19	31N	35E	VALLEY
---	--	------	----	-----	-----	--------

Source Name: UNNAMED TRIBUTARY OF BEAVER CREEK

Period of Diversion: JANUARY 1 TO DECEMBER 31

Diversion Means: LIVESTOCK DIRECT FROM SOURCE

3 S2SE 24 31N 34E VALLEY

Source Name: UNNAMED TRIBUTARY OF BEAVER CREEK

Period of Diversion: JANUARY 1 TO DECEMBER 31

Diversion Means: LIVESTOCK DIRECT FROM SOURCE

4 N2NE 25 31N 34E VALLEY

Source Name: BEAVER CREEK

Period of Diversion: JANUARY 1 TO DECEMBER 31

Diversion Means: LIVESTOCK DIRECT FROM SOURCE

Period of Use: JANUARY 1 TO DECEMBER 31

***Place of Use:**

<u>ID</u>	<u>Acres</u>	<u>Govt Lot</u>	<u>Qtr Sec</u>	<u>Sec</u>	<u>Twp</u>	<u>Rge</u>	<u>County</u>
1		4		19	31N	35E	VALLEY
2			SESW	19	31N	35E	VALLEY
3			S2SE	24	31N	34E	VALLEY
4			N2NE	25	31N	34E	VALLEY

Remarks:

THE FOLLOWING ISSUES WERE IDENTIFIED BY THE DNRC DURING ITS EXAMINATION OF THIS WATER RIGHT CLAIM.

THIS CLAIM NUMBER WAS NOT INCLUDED IN THE BASIN 40M DECREE ISSUED 03/20/2009.

A BETTER UNDERSTANDING OF YOUR CLAIMED WATER RIGHT CAN BE OBTAINED BY COMPARING YOUR RIGHT WITH OTHER CLAIMS IN THE BASIN. FOR EXAMPLE, COMPARE PRIORITY DATES, FLOW RATES, VOLUMES, OR ACRES IRRIGATED. ALSO, YOUR WATER RIGHT MAY BE SUBJECT TO WATER RIGHTS IN ADJOINING SUBBASINS OR BASINS AS WELL AS BEING SUBJECT TO OTHER RIGHTS ON YOUR SOURCE OF SUPPLY. FINALLY, YOUR WATER RIGHT MAY BE SUBJECT TO INDIAN RESERVED AND FEDERAL RESERVED WATER RIGHTS.

COMPLETE DETAILS REGARDING THE DNRC PREPARATION OF THIS INTERLOCUTORY DECREE AND RELATED MATERIALS CAN BE REVIEWED AT THE OFFICE LOCATIONS IDENTIFIED IN THE DOCUMENT ENTITLED "NOTICE OF ENTRY OF INTERLOCUTORY DECREE AND NOTICE OF AVAILABILITY."

SEE GENERAL FINDINGS OF FACT AND CONCLUSIONS OF LAW FOR FURTHER EXPLANATION OF YOUR CLAIMED WATER RIGHT. THESE FINDINGS CAN BE FOUND AS INDICATED IN THE DOCUMENT ENTITLED "NOTICE OF ENTRY OF INTERLOCUTORY DECREE AND NOTICE OF AVAILABILITY." IF YOU NEED OBJECTION FORMS, OR HAVE QUESTIONS ABOUT WATER COURT PROCEDURES OR CHANGES TO YOUR RIGHT, YOU CAN CONTACT THE WATER COURT BY CALLING 1-800-624-3270 (WITHIN MONTANA ONLY) OR 1-406-586-4364, OR BY WRITING TO P.O. BOX 1389, BOZEMAN, MT 59771-1389.

INTERLOCUTORY DECREE
BEAVER CREEK, TRIBUTARY TO MILK RIVER
BASIN 40M
ABSTRACT OF WATER RIGHT CLAIM

IMPORTANT NOTICE

THIS WATER RIGHT ABSTRACT MAY INCLUDE MODIFICATIONS OF THE WATER RIGHT AS CLAIMED OR AMENDED. MODIFICATIONS ARE AUTHORIZED BY THE MONTANA SUPREME COURT WATER RIGHT CLAIMS EXAMINATION RULES OR BY ORDER OF THE WATER COURT. OBJECTIONS MAY BE FILED ACCORDING TO PROCEDURES OUTLINED IN THE "NOTICE OF ENTRY OF INTERLOCUTORY DECREE AND NOTICE OF AVAILABILITY".

Water Right Number: 40M 30127365 STATEMENT OF CLAIM

Version: 1 -- ORIGINAL RIGHT

Status: ACTIVE

Owners: JEAN BULLOCK
555 5TH ST NE
EAST WENATCHEE, WA 98802-4983

Priority Date: JUNE 1, 1892

Type of Historical Right: USE

Purpose (Use): STOCK

***Flow Rate:** A SPECIFIC FLOW RATE HAS NOT BEEN DECREED BECAUSE THIS USE CONSISTS OF STOCK DRINKING DIRECTLY FROM THE SOURCE, OR FROM A DITCH SYSTEM. THE FLOW RATE IS LIMITED TO THE MINIMUM AMOUNT HISTORICALLY NECESSARY TO SUSTAIN THIS PURPOSE.

***Volume:** THIS RIGHT INCLUDES THE AMOUNT OF WATER CONSUMPTIVELY USED FOR STOCKWATERING PURPOSES AT THE RATE OF 30 GALLONS PER DAY PER ANIMAL UNIT. ANIMAL UNITS SHALL BE BASED ON REASONABLE CARRYING CAPACITY AND HISTORICAL USE OF THE AREA SERVICED BY THIS WATER SOURCE.

Source Name: UNNAMED TRIBUTARY OF SECOND CREEK

Source Type: SURFACE WATER

Point of Diversion and Means of Diversion:

<u>ID</u>	<u>Govt Lot</u>	<u>Qtr Sec</u>	<u>Sec</u>	<u>Twp</u>	<u>Rge</u>	<u>County</u>
1		S2S2	8	30N	34E	PHILLIPS

Period of Diversion: JANUARY 1 TO DECEMBER 31

Diversion Means: LIVESTOCK DIRECT FROM SOURCE

2		NWSE	8	30N	34E	PHILLIPS
---	--	------	---	-----	-----	----------

Period of Diversion: JANUARY 1 TO DECEMBER 31

Diversion Means: LIVESTOCK DIRECT FROM SOURCE

Period of Use: JANUARY 1 TO DECEMBER 31

Place of Use:

<u>ID</u>	<u>Acres</u>	<u>Govt Lot</u>	<u>Qtr Sec</u>	<u>Sec</u>	<u>Twp</u>	<u>Rge</u>	<u>County</u>
1			S2S2	8	30N	34E	PHILLIPS
2			NWSE	8	30N	34E	PHILLIPS

Remarks:

THE FOLLOWING ISSUES WERE IDENTIFIED BY THE DNRC DURING ITS EXAMINATION OF THIS WATER RIGHT CLAIM.

THIS CLAIM NUMBER WAS NOT INCLUDED IN THE BASIN 40M DECREE ISSUED 03/20/2009.

A BETTER UNDERSTANDING OF YOUR CLAIMED WATER RIGHT CAN BE OBTAINED BY COMPARING YOUR RIGHT WITH OTHER CLAIMS IN THE BASIN. FOR EXAMPLE, COMPARE PRIORITY DATES, FLOW RATES, VOLUMES, OR ACRES IRRIGATED. ALSO, YOUR WATER RIGHT MAY BE SUBJECT TO WATER RIGHTS IN ADJOINING SUBBASINS OR BASINS AS WELL AS BEING SUBJECT TO OTHER RIGHTS ON YOUR SOURCE OF SUPPLY. FINALLY, YOUR WATER RIGHT MAY BE SUBJECT TO INDIAN RESERVED AND FEDERAL RESERVED WATER RIGHTS.

COMPLETE DETAILS REGARDING THE DNRC PREPARATION OF THIS INTERLOCUTORY DECREE AND RELATED MATERIALS CAN BE REVIEWED AT THE OFFICE LOCATIONS IDENTIFIED IN THE DOCUMENT ENTITLED "NOTICE OF ENTRY OF INTERLOCUTORY DECREE AND NOTICE OF AVAILABILITY."

SEE GENERAL FINDINGS OF FACT AND CONCLUSIONS OF LAW FOR FURTHER EXPLANATION OF YOUR CLAIMED WATER RIGHT. THESE FINDINGS CAN BE FOUND AS INDICATED IN THE DOCUMENT ENTITLED "NOTICE OF ENTRY OF INTERLOCUTORY DECREE AND NOTICE OF AVAILABILITY." IF YOU NEED OBJECTION FORMS, OR HAVE QUESTIONS ABOUT WATER COURT PROCEDURES OR CHANGES TO YOUR RIGHT, YOU CAN CONTACT THE WATER COURT BY CALLING 1-800-624-3270 (WITHIN MONTANA ONLY) OR 1-406-586-4364, OR BY WRITING TO P.O. BOX 1389, BOZEMAN, MT 59771-1389.

INTERLOCUTORY DECREE
BEAVER CREEK, TRIBUTARY TO MILK RIVER
BASIN 40M
ABSTRACT OF WATER RIGHT CLAIM

IMPORTANT NOTICE

THIS WATER RIGHT ABSTRACT MAY INCLUDE MODIFICATIONS OF THE WATER RIGHT AS CLAIMED OR AMENDED. MODIFICATIONS ARE AUTHORIZED BY THE MONTANA SUPREME COURT WATER RIGHT CLAIMS EXAMINATION RULES OR BY ORDER OF THE WATER COURT. OBJECTIONS MAY BE FILED ACCORDING TO PROCEDURES OUTLINED IN THE "NOTICE OF ENTRY OF INTERLOCUTORY DECREE AND NOTICE OF AVAILABILITY".

Water Right Number: 40M 30127376 STATEMENT OF CLAIM

Version: 1 -- ORIGINAL RIGHT

Status: ACTIVE

Owners: JEAN BULLOCK
555 5TH ST NE
EAST WENATCHEE, WA 98802-4983

Priority Date: JUNE 1, 1892

Type of Historical Right: USE

Purpose (Use): STOCK

***Flow Rate:** A SPECIFIC FLOW RATE HAS NOT BEEN DECREED BECAUSE THIS USE CONSISTS OF STOCK DRINKING DIRECTLY FROM THE SOURCE, OR FROM A DITCH SYSTEM. THE FLOW RATE IS LIMITED TO THE MINIMUM AMOUNT HISTORICALLY NECESSARY TO SUSTAIN THIS PURPOSE.

***Volume:** THIS RIGHT INCLUDES THE AMOUNT OF WATER CONSUMPTIVELY USED FOR STOCKWATERING PURPOSES AT THE RATE OF 30 GALLONS PER DAY PER ANIMAL UNIT. ANIMAL UNITS SHALL BE BASED ON REASONABLE CARRYING CAPACITY AND HISTORICAL USE OF THE AREA SERVICED BY THIS WATER SOURCE.

Source Name: UNNAMED TRIBUTARY OF SECOND CREEK

Source Type: SURFACE WATER

***Point of Diversion and Means of Diversion:**

<u>ID</u>	<u>Govt Lot</u>	<u>Qtr</u>	<u>Sec</u>	<u>Twp</u>	<u>Rge</u>	<u>County</u>
1		NWSE	8	30N	33E	PHILLIPS
Period of Diversion:	JANUARY 1 TO DECEMBER 31					
Diversion Means:	LIVESTOCK DIRECT FROM SOURCE					
2		SESE	8	30N	33E	PHILLIPS
Period of Diversion:	JANUARY 1 TO DECEMBER 31					
Diversion Means:	LIVESTOCK DIRECT FROM SOURCE					
3		SWSW	9	30N	33E	PHILLIPS
Period of Diversion:	JANUARY 1 TO DECEMBER 31					

Diversion Means: LIVESTOCK DIRECT FROM SOURCE
4 NENENE 17 30N 33E PHILLIPS

Period of Diversion: JANUARY 1 TO DECEMBER 31

Diversion Means: LIVESTOCK DIRECT FROM SOURCE

Period of Use: JANUARY 1 TO DECEMBER 31

***Place of Use:**

<u>ID</u>	<u>Acres</u>	<u>Govt Lot</u>	<u>Qtr Sec</u>	<u>Sec</u>	<u>Twp</u>	<u>Rge</u>	<u>County</u>
1			NWSE	8	30N	33E	PHILLIPS
2			SESE	8	30N	33E	PHILLIPS
3			SWSW	9	30N	33E	PHILLIPS
4			NENENE	17	30N	33E	PHILLIPS

Remarks:

THE FOLLOWING ISSUES WERE IDENTIFIED BY THE DNRC DURING ITS EXAMINATION OF THIS WATER RIGHT CLAIM.

THIS CLAIM NUMBER WAS NOT INCLUDED IN THE BASIN 40M DECREE ISSUED 03/20/2009.

THE OWNERSHIP OF THIS RIGHT MAY BE QUESTIONABLE. PART OR ALL OF THE PLACE OF USE APPEARS TO BE ON FEDERAL LAND.

A BETTER UNDERSTANDING OF YOUR CLAIMED WATER RIGHT CAN BE OBTAINED BY COMPARING YOUR RIGHT WITH OTHER CLAIMS IN THE BASIN. FOR EXAMPLE, COMPARE PRIORITY DATES, FLOW RATES, VOLUMES, OR ACRES IRRIGATED. ALSO, YOUR WATER RIGHT MAY BE SUBJECT TO WATER RIGHTS IN ADJOINING SUBBASINS OR BASINS AS WELL AS BEING SUBJECT TO OTHER RIGHTS ON YOUR SOURCE OF SUPPLY. FINALLY, YOUR WATER RIGHT MAY BE SUBJECT TO INDIAN RESERVED AND FEDERAL RESERVED WATER RIGHTS.

COMPLETE DETAILS REGARDING THE DNRC PREPARATION OF THIS INTERLOCUTORY DECREE AND RELATED MATERIALS CAN BE REVIEWED AT THE OFFICE LOCATIONS IDENTIFIED IN THE DOCUMENT ENTITLED "NOTICE OF ENTRY OF INTERLOCUTORY DECREE AND NOTICE OF AVAILABILITY."

SEE GENERAL FINDINGS OF FACT AND CONCLUSIONS OF LAW FOR FURTHER EXPLANATION OF YOUR CLAIMED WATER RIGHT. THESE FINDINGS CAN BE FOUND AS INDICATED IN THE DOCUMENT ENTITLED "NOTICE OF ENTRY OF INTERLOCUTORY DECREE AND NOTICE OF AVAILABILITY." IF YOU NEED OBJECTION FORMS, OR HAVE QUESTIONS ABOUT WATER COURT PROCEDURES OR CHANGES TO YOUR RIGHT, YOU CAN CONTACT THE WATER COURT BY CALLING 1-800-624-3270 (WITHIN MONTANA ONLY) OR 1-406-586-4364, OR BY WRITING TO P.O. BOX 1389, BOZEMAN, MT 59771-1389.

INTERLOCUTORY DECREE
BEAVER CREEK, TRIBUTARY TO MILK RIVER
BASIN 40M
ABSTRACT OF WATER RIGHT CLAIM

IMPORTANT NOTICE

THIS WATER RIGHT ABSTRACT MAY INCLUDE MODIFICATIONS OF THE WATER RIGHT AS CLAIMED OR AMENDED. MODIFICATIONS ARE AUTHORIZED BY THE MONTANA SUPREME COURT WATER RIGHT CLAIMS EXAMINATION RULES OR BY ORDER OF THE WATER COURT. OBJECTIONS MAY BE FILED ACCORDING TO PROCEDURES OUTLINED IN THE "NOTICE OF ENTRY OF INTERLOCUTORY DECREE AND NOTICE OF AVAILABILITY".

Water Right Number: 40M 30127386 STATEMENT OF CLAIM

Version: 1 -- ORIGINAL RIGHT

Status: ACTIVE

Owners: JEAN BULLOCK
555 5TH ST NE
EAST WENATCHEE, WA 98802-4983

Priority Date: JUNE 1, 1892

Type of Historical Right: USE

Purpose (Use): STOCK

***Flow Rate:** A SPECIFIC FLOW RATE HAS NOT BEEN DECREED BECAUSE THIS USE CONSISTS OF STOCK DRINKING DIRECTLY FROM THE SOURCE, OR FROM A DITCH SYSTEM. THE FLOW RATE IS LIMITED TO THE MINIMUM AMOUNT HISTORICALLY NECESSARY TO SUSTAIN THIS PURPOSE.

***Volume:** THIS RIGHT INCLUDES THE AMOUNT OF WATER CONSUMPTIVELY USED FOR STOCKWATERING PURPOSES AT THE RATE OF 30 GALLONS PER DAY PER ANIMAL UNIT. ANIMAL UNITS SHALL BE BASED ON REASONABLE CARRYING CAPACITY AND HISTORICAL USE OF THE AREA SERVICED BY THIS WATER SOURCE.

***Source Name:** FOURTH CREEK

Source Type: SURFACE WATER

***Source Name:** UNNAMED TRIBUTARY OF FOURTH CREEK

Source Type: SURFACE WATER

THE SOURCE INCLUDES UNNAMED TRIBUTARIES OF FOURTH CREEK.

***Point of Diversion and Means of Diversion:**

<u>ID</u>	<u>Govt Lot</u>	<u>Qtr Sec</u>	<u>Sec</u>	<u>Twp</u>	<u>Rge</u>	<u>County</u>
1		NE	28	30N	33E	PHILLIPS

***Source Name:** FOURTH CREEK

Period of Diversion: JANUARY 1 TO DECEMBER 31

Diversion Means: LIVESTOCK DIRECT FROM SOURCE

2	NW 28 30N 33E	PHILLIPS
Source Name:	UNNAMED TRIBUTARY OF FOURTH CREEK	
Period of Diversion:	JANUARY 1 TO DECEMBER 31	
Diversion Means:	LIVESTOCK DIRECT FROM SOURCE	
3	N2SW 28 30N 33E	PHILLIPS
Source Name:	UNNAMED TRIBUTARY OF FOURTH CREEK	
Period of Diversion:	JANUARY 1 TO DECEMBER 31	
Diversion Means:	LIVESTOCK DIRECT FROM SOURCE	
4	SESW 28 30N 33E	PHILLIPS
Source Name:	UNNAMED TRIBUTARY OF FOURTH CREEK	
Period of Diversion:	JANUARY 1 TO DECEMBER 31	
Diversion Means:	LIVESTOCK DIRECT FROM SOURCE	
5	SENE 29 30N 33E	PHILLIPS
Source Name:	UNNAMED TRIBUTARY OF FOURTH CREEK	
Period of Diversion:	JANUARY 1 TO DECEMBER 31	
Diversion Means:	LIVESTOCK DIRECT FROM SOURCE	
6	NESE 29 30N 33E	PHILLIPS
Source Name:	UNNAMED TRIBUTARY OF FOURTH CREEK	
Period of Diversion:	JANUARY 1 TO DECEMBER 31	
Diversion Means:	LIVESTOCK DIRECT FROM SOURCE	
7	NENW 33 30N 33E	PHILLIPS
Source Name:	UNNAMED TRIBUTARY OF FOURTH CREEK	
Period of Diversion:	JANUARY 1 TO DECEMBER 31	
Diversion Means:	LIVESTOCK DIRECT FROM SOURCE	
8	NE 20 30N 33E	PHILLIPS
Source Name:	UNNAMED TRIBUTARY OF FOURTH CREEK	
Period of Diversion:	JANUARY 1 TO DECEMBER 31	
Diversion Means:	LIVESTOCK DIRECT FROM SOURCE	
9	NESE 20 30N 33E	PHILLIPS
Source Name:	UNNAMED TRIBUTARY OF FOURTH CREEK	
Period of Diversion:	JANUARY 1 TO DECEMBER 31	
Diversion Means:	LIVESTOCK DIRECT FROM SOURCE	
10	E2 21 30N 33E	PHILLIPS
Source Name:	UNNAMED TRIBUTARY OF FOURTH CREEK	
Period of Diversion:	JANUARY 1 TO DECEMBER 31	
Diversion Means:	LIVESTOCK DIRECT FROM SOURCE	
11	SW 21 30N 33E	PHILLIPS
Source Name:	UNNAMED TRIBUTARY OF FOURTH CREEK	

Period of Diversion: JANUARY 1 TO DECEMBER 31

Diversion Means: LIVESTOCK DIRECT FROM SOURCE

12 S2NW 21 30N 33E PHILLIPS

Source Name: UNNAMED TRIBUTARY OF FOURTH CREEK

Period of Diversion: JANUARY 1 TO DECEMBER 31

Diversion Means: LIVESTOCK DIRECT FROM SOURCE

13 NWNW 21 30N 33E PHILLIPS

Source Name: UNNAMED TRIBUTARY OF FOURTH CREEK

Period of Diversion: JANUARY 1 TO DECEMBER 31

Diversion Means: LIVESTOCK DIRECT FROM SOURCE

Period of Use: JANUARY 1 TO DECEMBER 31

***Place of Use:**

<u>ID</u>	<u>Acres</u>	<u>Govt Lot</u>	<u>Qtr Sec</u>	<u>Sec</u>	<u>Twp</u>	<u>Rge</u>	<u>County</u>
1			NE	28	30N	33E	PHILLIPS
2			NW	28	30N	33E	PHILLIPS
3			N2SW	28	30N	33E	PHILLIPS
4			SESW	28	30N	33E	PHILLIPS
5			SENE	29	30N	33E	PHILLIPS
6			NESE	29	30N	33E	PHILLIPS
7			NENW	33	30N	33E	PHILLIPS
8			NE	20	30N	33E	PHILLIPS
9			NESE	20	30N	33E	PHILLIPS
10			E2	21	30N	33E	PHILLIPS
11			SW	21	30N	33E	PHILLIPS
12			S2NW	21	30N	33E	PHILLIPS
13			NWNW	21	30N	33E	PHILLIPS

Remarks:

THE FOLLOWING ISSUES WERE IDENTIFIED BY THE DNRC DURING ITS EXAMINATION OF THIS WATER RIGHT CLAIM.

THIS CLAIM NUMBER WAS NOT INCLUDED IN THE BASIN 40M DECREE ISSUED 03/20/2009.

A PORTION OF THE CLAIMED POINT OF DIVERSION AND PLACE OF USE DOES NOT MEET THE DEFINITION OF AN EXEMPT RIGHT UNDER 85-2-222, MCA, AND INVOLVES AN ON-STREAM RESERVOIR.

A BETTER UNDERSTANDING OF YOUR CLAIMED WATER RIGHT CAN BE OBTAINED BY COMPARING YOUR RIGHT WITH OTHER CLAIMS IN THE BASIN. FOR EXAMPLE, COMPARE PRIORITY DATES, FLOW RATES, VOLUMES, OR ACRES IRRIGATED. ALSO, YOUR WATER RIGHT MAY BE SUBJECT TO WATER RIGHTS IN ADJOINING SUBBASINS OR BASINS AS WELL AS BEING SUBJECT TO OTHER RIGHTS ON YOUR SOURCE OF SUPPLY. FINALLY, YOUR WATER RIGHT MAY BE SUBJECT TO INDIAN RESERVED AND FEDERAL RESERVED WATER RIGHTS.

COMPLETE DETAILS REGARDING THE DNRC PREPARATION OF THIS INTERLOCUTORY DECREE AND RELATED MATERIALS CAN BE REVIEWED AT THE OFFICE LOCATIONS IDENTIFIED IN THE DOCUMENT ENTITLED "NOTICE OF ENTRY OF INTERLOCUTORY DECREE AND NOTICE OF AVAILABILITY."

SEE GENERAL FINDINGS OF FACT AND CONCLUSIONS OF LAW FOR FURTHER EXPLANATION OF YOUR CLAIMED WATER RIGHT. THESE FINDINGS CAN BE FOUND AS INDICATED IN THE DOCUMENT ENTITLED "NOTICE OF ENTRY OF INTERLOCUTORY DECREE AND NOTICE OF AVAILABILITY." IF YOU NEED OBJECTION FORMS, OR HAVE QUESTIONS ABOUT WATER COURT PROCEDURES OR CHANGES TO YOUR RIGHT, YOU CAN CONTACT THE WATER COURT BY CALLING 1-800-624-3270 (WITHIN MONTANA ONLY) OR 1-406-586-4364, OR BY WRITING TO P.O. BOX 1389, BOZEMAN, MT 59771-1389.

INTERLOCUTORY DECREE
BEAVER CREEK, TRIBUTARY TO MILK RIVER
BASIN 40M
ABSTRACT OF WATER RIGHT CLAIM

IMPORTANT NOTICE

THIS WATER RIGHT ABSTRACT MAY INCLUDE MODIFICATIONS OF THE WATER RIGHT AS CLAIMED OR AMENDED. MODIFICATIONS ARE AUTHORIZED BY THE MONTANA SUPREME COURT WATER RIGHT CLAIMS EXAMINATION RULES OR BY ORDER OF THE WATER COURT. OBJECTIONS MAY BE FILED ACCORDING TO PROCEDURES OUTLINED IN THE "NOTICE OF ENTRY OF INTERLOCUTORY DECREE AND NOTICE OF AVAILABILITY".

Water Right Number: 40M 30127394 STATEMENT OF CLAIM

Version: 1 -- ORIGINAL RIGHT

Status: ACTIVE

Owners: JEAN BULLOCK
555 5TH ST NE
EAST WENATCHEE, WA 98802-4983

Priority Date: JUNE 1, 1892

Type of Historical Right: USE

Purpose (Use): STOCK

***Flow Rate:** A SPECIFIC FLOW RATE HAS NOT BEEN DECREED BECAUSE THIS USE CONSISTS OF STOCK DRINKING DIRECTLY FROM THE SOURCE, OR FROM A DITCH SYSTEM. THE FLOW RATE IS LIMITED TO THE MINIMUM AMOUNT HISTORICALLY NECESSARY TO SUSTAIN THIS PURPOSE.

***Volume:** THIS RIGHT INCLUDES THE AMOUNT OF WATER CONSUMPTIVELY USED FOR STOCKWATERING PURPOSES AT THE RATE OF 30 GALLONS PER DAY PER ANIMAL UNIT. ANIMAL UNITS SHALL BE BASED ON REASONABLE CARRYING CAPACITY AND HISTORICAL USE OF THE AREA SERVICED BY THIS WATER SOURCE.

***Source Name:** UNNAMED TRIBUTARY OF CROOKS COULEE

Source Type: SURFACE WATER

Source Name: UNNAMED TRIBUTARY OF GILBERTSON COULEE

Source Type: SURFACE WATER

Point of Diversion and Means of Diversion:

<u>ID</u>	<u>Govt Lot</u>	<u>Qtr Sec</u>	<u>Sec</u>	<u>Twp</u>	<u>Rge</u>	<u>County</u>
1		E2SW	8	30N	33E	PHILLIPS

Source Name: UNNAMED TRIBUTARY OF GILBERTSON COULEE

Period of Diversion: JANUARY 1 TO DECEMBER 31

Diversion Means: LIVESTOCK DIRECT FROM SOURCE

2		NWNE	17	30N	33E	PHILLIPS
---	--	------	----	-----	-----	----------

Source Name: UNNAMED TRIBUTARY OF GILBERTSON COULEE

	Period of Diversion:	JANUARY 1 TO DECEMBER 31				
	Diversion Means:	LIVESTOCK DIRECT FROM SOURCE				
3		NENW 17	30N	33E		PHILLIPS
	Source Name:	UNNAMED TRIBUTARY OF GILBERTSON COULEE				
	Period of Diversion:	JANUARY 1 TO DECEMBER 31				
	Diversion Means:	LIVESTOCK DIRECT FROM SOURCE				
4		N2NE 20	30N	33E		PHILLIPS
	Source Name:	UNNAMED TRIBUTARY OF GILBERTSON COULEE				
	Period of Diversion:	JANUARY 1 TO DECEMBER 31				
	Diversion Means:	LIVESTOCK DIRECT FROM SOURCE				
5		W2SWNE 20	30N	33E		PHILLIPS
	Source Name:	UNNAMED TRIBUTARY OF GILBERTSON COULEE				
	Period of Diversion:	JANUARY 1 TO DECEMBER 31				
	Diversion Means:	LIVESTOCK DIRECT FROM SOURCE				
6		N2SE 20	30N	33E		PHILLIPS
	*Source Name:	UNNAMED TRIBUTARY OF CROOKS COULEE				
	Period of Diversion:	JANUARY 1 TO DECEMBER 31				
	Diversion Means:	LIVESTOCK DIRECT FROM SOURCE				
7		SESE 20	30N	33E		PHILLIPS
	*Source Name:	UNNAMED TRIBUTARY OF CROOKS COULEE				
	Period of Diversion:	JANUARY 1 TO DECEMBER 31				
	Diversion Means:	LIVESTOCK DIRECT FROM SOURCE				
8		NE 29	30N	33E		PHILLIPS
	*Source Name:	UNNAMED TRIBUTARY OF CROOKS COULEE				
	Period of Diversion:	JANUARY 1 TO DECEMBER 31				
	Diversion Means:	LIVESTOCK DIRECT FROM SOURCE				
9		N2SE 29	30N	33E		PHILLIPS
	*Source Name:	UNNAMED TRIBUTARY OF CROOKS COULEE				
	Period of Diversion:	JANUARY 1 TO DECEMBER 31				
	Diversion Means:	LIVESTOCK DIRECT FROM SOURCE				
10		SWSE 29	30N	33E		PHILLIPS
	*Source Name:	UNNAMED TRIBUTARY OF CROOKS COULEE				
	Period of Diversion:	JANUARY 1 TO DECEMBER 31				
	Diversion Means:	LIVESTOCK DIRECT FROM SOURCE				
	Period of Use:	JANUARY 1 TO DECEMBER 31				

Place of Use:

<u>ID</u>	<u>Acres</u>	<u>Govt Lot</u>	<u>Qtr Sec</u>	<u>Sec</u>	<u>Twp</u>	<u>Rge</u>	<u>County</u>
1			E2SW	8	30N	33E	PHILLIPS
2			NWNE	17	30N	33E	PHILLIPS
3			NENW	17	30N	33E	PHILLIPS
4			N2NE	20	30N	33E	PHILLIPS
5			W2SWNE	20	30N	33E	PHILLIPS
6			N2SE	20	30N	33E	PHILLIPS
7			SESE	20	30N	33E	PHILLIPS
8			NE	29	30N	33E	PHILLIPS
9			N2SE	29	30N	33E	PHILLIPS
10			SWSE	29	30N	33E	PHILLIPS

Remarks:

THE FOLLOWING ISSUES WERE IDENTIFIED BY THE DNRC DURING ITS EXAMINATION OF THIS WATER RIGHT CLAIM.

THIS CLAIM NUMBER WAS NOT INCLUDED IN THE BASIN 40M DECREE ISSUED 03/20/2009.

A BETTER UNDERSTANDING OF YOUR CLAIMED WATER RIGHT CAN BE OBTAINED BY COMPARING YOUR RIGHT WITH OTHER CLAIMS IN THE BASIN. FOR EXAMPLE, COMPARE PRIORITY DATES, FLOW RATES, VOLUMES, OR ACRES IRRIGATED. ALSO, YOUR WATER RIGHT MAY BE SUBJECT TO WATER RIGHTS IN ADJOINING SUBBASINS OR BASINS AS WELL AS BEING SUBJECT TO OTHER RIGHTS ON YOUR SOURCE OF SUPPLY. FINALLY, YOUR WATER RIGHT MAY BE SUBJECT TO INDIAN RESERVED AND FEDERAL RESERVED WATER RIGHTS.

COMPLETE DETAILS REGARDING THE DNRC PREPARATION OF THIS INTERLOCUTORY DECREE AND RELATED MATERIALS CAN BE REVIEWED AT THE OFFICE LOCATIONS IDENTIFIED IN THE DOCUMENT ENTITLED "NOTICE OF ENTRY OF INTERLOCUTORY DECREE AND NOTICE OF AVAILABILITY."

SEE GENERAL FINDINGS OF FACT AND CONCLUSIONS OF LAW FOR FURTHER EXPLANATION OF YOUR CLAIMED WATER RIGHT. THESE FINDINGS CAN BE FOUND AS INDICATED IN THE DOCUMENT ENTITLED "NOTICE OF ENTRY OF INTERLOCUTORY DECREE AND NOTICE OF AVAILABILITY." IF YOU NEED OBJECTION FORMS, OR HAVE QUESTIONS ABOUT WATER COURT PROCEDURES OR CHANGES TO YOUR RIGHT, YOU CAN CONTACT THE WATER COURT BY CALLING 1-800-624-3270 (WITHIN MONTANA ONLY) OR 1-406-586-4364, OR BY WRITING TO P.O. BOX 1389, BOZEMAN, MT 59771-1389.

INTERLOCUTORY DECREE
BEAVER CREEK, TRIBUTARY TO MILK RIVER
BASIN 40M
ABSTRACT OF WATER RIGHT CLAIM

IMPORTANT NOTICE

THIS WATER RIGHT ABSTRACT MAY INCLUDE MODIFICATIONS OF THE WATER RIGHT AS CLAIMED OR AMENDED. MODIFICATIONS ARE AUTHORIZED BY THE MONTANA SUPREME COURT WATER RIGHT CLAIMS EXAMINATION RULES OR BY ORDER OF THE WATER COURT. OBJECTIONS MAY BE FILED ACCORDING TO PROCEDURES OUTLINED IN THE "NOTICE OF ENTRY OF INTERLOCUTORY DECREE AND NOTICE OF AVAILABILITY".

Water Right Number: 40M 30127395 STATEMENT OF CLAIM

Version: 1 -- ORIGINAL RIGHT

Status: ACTIVE

Owners: JEAN BULLOCK
555 5TH ST NE
EAST WENATCHEE, WA 98802-4983

Priority Date: JUNE 1, 1892

Type of Historical Right: USE

Purpose (Use): STOCK

***Flow Rate:** A SPECIFIC FLOW RATE HAS NOT BEEN DECREED BECAUSE THIS USE CONSISTS OF STOCK DRINKING DIRECTLY FROM THE SOURCE, OR FROM A DITCH SYSTEM. THE FLOW RATE IS LIMITED TO THE MINIMUM AMOUNT HISTORICALLY NECESSARY TO SUSTAIN THIS PURPOSE.

***Volume:** THIS RIGHT INCLUDES THE AMOUNT OF WATER CONSUMPTIVELY USED FOR STOCKWATERING PURPOSES AT THE RATE OF 30 GALLONS PER DAY PER ANIMAL UNIT. ANIMAL UNITS SHALL BE BASED ON REASONABLE CARRYING CAPACITY AND HISTORICAL USE OF THE AREA SERVICED BY THIS WATER SOURCE.

Source Name: UNNAMED TRIBUTARY OF THIRD CREEK

Source Type: SURFACE WATER

Point of Diversion and Means of Diversion:

<u>ID</u>	<u>Govt Lot</u>	<u>Qtr</u>	<u>Sec</u>	<u>Twp</u>	<u>Rge</u>	<u>County</u>
1		NE	17	30N	34E	PHILLIPS
Period of Diversion:	JANUARY 1 TO DECEMBER 31					
Diversion Means:	LIVESTOCK DIRECT FROM SOURCE					
2		E2NW	17	30N	34E	PHILLIPS
Period of Diversion:	JANUARY 1 TO DECEMBER 31					
Diversion Means:	LIVESTOCK DIRECT FROM SOURCE					
3		NESW	17	30N	34E	PHILLIPS
Period of Diversion:	JANUARY 1 TO DECEMBER 31					

Diversion Means: LIVESTOCK DIRECT FROM SOURCE
4 N2SE 17 30N 34E PHILLIPS

Period of Diversion: JANUARY 1 TO DECEMBER 31

Diversion Means: LIVESTOCK DIRECT FROM SOURCE

Period of Use: JANUARY 1 TO DECEMBER 31

Place of Use:

<u>ID</u>	<u>Acres</u>	<u>Govt Lot</u>	<u>Qtr Sec</u>	<u>Sec</u>	<u>Twp</u>	<u>Rge</u>	<u>County</u>
1			NE	17	30N	34E	PHILLIPS
2			E2NW	17	30N	34E	PHILLIPS
3			NESW	17	30N	34E	PHILLIPS
4			N2SE	17	30N	34E	PHILLIPS

Remarks:

THE FOLLOWING ISSUES WERE IDENTIFIED BY THE DNRC DURING ITS EXAMINATION OF THIS WATER RIGHT CLAIM.

THIS CLAIM NUMBER WAS NOT INCLUDED IN THE BASIN 40M DECREE ISSUED 03/20/2009.

A BETTER UNDERSTANDING OF YOUR CLAIMED WATER RIGHT CAN BE OBTAINED BY COMPARING YOUR RIGHT WITH OTHER CLAIMS IN THE BASIN. FOR EXAMPLE, COMPARE PRIORITY DATES, FLOW RATES, VOLUMES, OR ACRES IRRIGATED. ALSO, YOUR WATER RIGHT MAY BE SUBJECT TO WATER RIGHTS IN ADJOINING SUBBASINS OR BASINS AS WELL AS BEING SUBJECT TO OTHER RIGHTS ON YOUR SOURCE OF SUPPLY. FINALLY, YOUR WATER RIGHT MAY BE SUBJECT TO INDIAN RESERVED AND FEDERAL RESERVED WATER RIGHTS.

COMPLETE DETAILS REGARDING THE DNRC PREPARATION OF THIS INTERLOCUTORY DECREE AND RELATED MATERIALS CAN BE REVIEWED AT THE OFFICE LOCATIONS IDENTIFIED IN THE DOCUMENT ENTITLED "NOTICE OF ENTRY OF INTERLOCUTORY DECREE AND NOTICE OF AVAILABILITY."

SEE GENERAL FINDINGS OF FACT AND CONCLUSIONS OF LAW FOR FURTHER EXPLANATION OF YOUR CLAIMED WATER RIGHT. THESE FINDINGS CAN BE FOUND AS INDICATED IN THE DOCUMENT ENTITLED "NOTICE OF ENTRY OF INTERLOCUTORY DECREE AND NOTICE OF AVAILABILITY." IF YOU NEED OBJECTION FORMS, OR HAVE QUESTIONS ABOUT WATER COURT PROCEDURES OR CHANGES TO YOUR RIGHT, YOU CAN CONTACT THE WATER COURT BY CALLING 1-800-624-3270 (WITHIN MONTANA ONLY) OR 1-406-586-4364, OR BY WRITING TO P.O. BOX 1389, BOZEMAN, MT 59771-1389.

**INTERLOCUTORY DECREE
BEAVER CREEK, TRIBUTARY TO MILK RIVER
BASIN 40M
ABSTRACT OF WATER RIGHT CLAIM**

IMPORTANT NOTICE

THIS WATER RIGHT ABSTRACT MAY INCLUDE MODIFICATIONS OF THE WATER RIGHT AS CLAIMED OR AMENDED. MODIFICATIONS ARE AUTHORIZED BY THE MONTANA SUPREME COURT WATER RIGHT CLAIMS EXAMINATION RULES OR BY ORDER OF THE WATER COURT. OBJECTIONS MAY BE FILED ACCORDING TO PROCEDURES OUTLINED IN THE "NOTICE OF ENTRY OF INTERLOCUTORY DECREE AND NOTICE OF AVAILABILITY".

Water Right Number: 40M 30127501 STATEMENT OF CLAIM

Version: 1 -- ORIGINAL RIGHT

Status: ACTIVE

Owners: BOBBI T MENGE
PO BOX 223
SACO, MT 59261

RUSSELL S MENGE
PO BOX 223
SACO, MT 59261

***Priority Date:** JUNE 30, 1892

Type of Historical Right: USE

Purpose (Use): STOCK

***Flow Rate:** A SPECIFIC FLOW RATE HAS NOT BEEN DECREED BECAUSE THIS USE CONSISTS OF STOCK DRINKING DIRECTLY FROM THE SOURCE, OR FROM A DITCH SYSTEM. THE FLOW RATE IS LIMITED TO THE MINIMUM AMOUNT HISTORICALLY NECESSARY TO SUSTAIN THIS PURPOSE.

***Volume:** THIS RIGHT INCLUDES THE AMOUNT OF WATER CONSUMPTIVELY USED FOR STOCKWATERING PURPOSES AT THE RATE OF 30 GALLONS PER DAY PER ANIMAL UNIT. ANIMAL UNITS SHALL BE BASED ON REASONABLE CARRYING CAPACITY AND HISTORICAL USE OF THE AREA SERVICED BY THIS WATER SOURCE.

Source Name: UNNAMED TRIBUTARY OF SECOND CREEK

Source Type: SURFACE WATER

Point of Diversion and Means of Diversion:

<u>ID</u>	<u>Govt Lot</u>	<u>Qtr Sec</u>	<u>Sec</u>	<u>Twp</u>	<u>Rge</u>	<u>County</u>
1	12		3	30N	34E	PHILLIPS

Period of Diversion: JANUARY 1 TO DECEMBER 31

Diversion Means: LIVESTOCK DIRECT FROM SOURCE

2		W2SW	3	30N	34E	PHILLIPS
---	--	------	---	-----	-----	----------

Period of Diversion: JANUARY 1 TO DECEMBER 31

	Diversion Means:	LIVESTOCK DIRECT FROM SOURCE				
3		4	3	30N	34E	PHILLIPS
	Period of Diversion:	JANUARY 1 TO DECEMBER 31				
	Diversion Means:	LIVESTOCK DIRECT FROM SOURCE				
4		5	3	30N	34E	PHILLIPS
	Period of Diversion:	JANUARY 1 TO DECEMBER 31				
	Diversion Means:	LIVESTOCK DIRECT FROM SOURCE				
5		1	4	30N	34E	PHILLIPS
	Period of Diversion:	JANUARY 1 TO DECEMBER 31				
	Diversion Means:	LIVESTOCK DIRECT FROM SOURCE				
6		2	4	30N	34E	PHILLIPS
	Period of Diversion:	JANUARY 1 TO DECEMBER 31				
	Diversion Means:	LIVESTOCK DIRECT FROM SOURCE				
7		3	4	30N	34E	PHILLIPS
	Period of Diversion:	JANUARY 1 TO DECEMBER 31				
	Diversion Means:	LIVESTOCK DIRECT FROM SOURCE				
8		6	4	30N	34E	PHILLIPS
	Period of Diversion:	JANUARY 1 TO DECEMBER 31				
	Diversion Means:	LIVESTOCK DIRECT FROM SOURCE				
9		7	4	30N	34E	PHILLIPS
	Period of Diversion:	JANUARY 1 TO DECEMBER 31				
	Diversion Means:	LIVESTOCK DIRECT FROM SOURCE				
10		8	4	30N	34E	PHILLIPS
	Period of Diversion:	JANUARY 1 TO DECEMBER 31				
	Diversion Means:	LIVESTOCK DIRECT FROM SOURCE				
11		9	4	30N	34E	PHILLIPS
	Period of Diversion:	JANUARY 1 TO DECEMBER 31				
	Diversion Means:	LIVESTOCK DIRECT FROM SOURCE				
12		10	4	30N	34E	PHILLIPS
	Period of Diversion:	JANUARY 1 TO DECEMBER 31				
	Diversion Means:	LIVESTOCK DIRECT FROM SOURCE				
13		11	4	30N	34E	PHILLIPS
	Period of Diversion:	JANUARY 1 TO DECEMBER 31				
	Diversion Means:	LIVESTOCK DIRECT FROM SOURCE				
14		13	4	30N	34E	PHILLIPS
	Period of Diversion:	JANUARY 1 TO DECEMBER 31				
	Diversion Means:	LIVESTOCK DIRECT FROM SOURCE				
15		S2	5	30N	34E	PHILLIPS

	Period of Diversion:	JANUARY 1 TO DECEMBER 31				
	Diversion Means:	LIVESTOCK DIRECT FROM SOURCE				
16		9	5	30N	34E	PHILLIPS
	Period of Diversion:	JANUARY 1 TO DECEMBER 31				
	Diversion Means:	LIVESTOCK DIRECT FROM SOURCE				
17		10	5	30N	34E	PHILLIPS
	Period of Diversion:	JANUARY 1 TO DECEMBER 31				
	Diversion Means:	LIVESTOCK DIRECT FROM SOURCE				
18		11	5	30N	34E	PHILLIPS
	Period of Diversion:	JANUARY 1 TO DECEMBER 31				
	Diversion Means:	LIVESTOCK DIRECT FROM SOURCE				
19		12	5	30N	34E	PHILLIPS
	Period of Diversion:	JANUARY 1 TO DECEMBER 31				
	Diversion Means:	LIVESTOCK DIRECT FROM SOURCE				
20		5	6	30N	34E	PHILLIPS
	Period of Diversion:	JANUARY 1 TO DECEMBER 31				
	Diversion Means:	LIVESTOCK DIRECT FROM SOURCE				
21		9	6	30N	34E	PHILLIPS
	Period of Diversion:	JANUARY 1 TO DECEMBER 31				
	Diversion Means:	LIVESTOCK DIRECT FROM SOURCE				
22		10	6	30N	34E	PHILLIPS
	Period of Diversion:	JANUARY 1 TO DECEMBER 31				
	Diversion Means:	LIVESTOCK DIRECT FROM SOURCE				
23		11	6	30N	34E	PHILLIPS
	Period of Diversion:	JANUARY 1 TO DECEMBER 31				
	Diversion Means:	LIVESTOCK DIRECT FROM SOURCE				
24		12	6	30N	34E	PHILLIPS
	Period of Diversion:	JANUARY 1 TO DECEMBER 31				
	Diversion Means:	LIVESTOCK DIRECT FROM SOURCE				
25		SWSE	6	30N	34E	PHILLIPS
	Period of Diversion:	JANUARY 1 TO DECEMBER 31				
	Diversion Means:	LIVESTOCK DIRECT FROM SOURCE				
26		NESW	6	30N	34E	PHILLIPS
	Period of Diversion:	JANUARY 1 TO DECEMBER 31				
	Diversion Means:	LIVESTOCK DIRECT FROM SOURCE				
27		N2SE	6	30N	34E	PHILLIPS
	Period of Diversion:	JANUARY 1 TO DECEMBER 31				
	Diversion Means:	LIVESTOCK DIRECT FROM SOURCE				

28	N2NE	8	30N	34E	PHILLIPS
Period of Diversion:	JANUARY 1 TO DECEMBER 31				
Diversion Means:	LIVESTOCK DIRECT FROM SOURCE				
29	SENE	8	30N	34E	PHILLIPS
Period of Diversion:	JANUARY 1 TO DECEMBER 31				
Diversion Means:	LIVESTOCK DIRECT FROM SOURCE				
30	NW	9	30N	34E	PHILLIPS
Period of Diversion:	JANUARY 1 TO DECEMBER 31				
Diversion Means:	LIVESTOCK DIRECT FROM SOURCE				
31	N2SW	9	30N	34E	PHILLIPS
Period of Diversion:	JANUARY 1 TO DECEMBER 31				
Diversion Means:	LIVESTOCK DIRECT FROM SOURCE				
32	S2SW	4	30N	34E	PHILLIPS
Period of Diversion:	JANUARY 1 TO DECEMBER 31				
Diversion Means:	LIVESTOCK DIRECT FROM SOURCE				
33	3	1	30N	33E	PHILLIPS
Period of Diversion:	JANUARY 1 TO DECEMBER 31				
Diversion Means:	LIVESTOCK DIRECT FROM SOURCE				
34	4	1	30N	33E	PHILLIPS
Period of Diversion:	JANUARY 1 TO DECEMBER 31				
Diversion Means:	LIVESTOCK DIRECT FROM SOURCE				
35	5	1	30N	33E	PHILLIPS
Period of Diversion:	JANUARY 1 TO DECEMBER 31				
Diversion Means:	LIVESTOCK DIRECT FROM SOURCE				
36	6	1	30N	33E	PHILLIPS
Period of Diversion:	JANUARY 1 TO DECEMBER 31				
Diversion Means:	LIVESTOCK DIRECT FROM SOURCE				
37	7	1	30N	33E	PHILLIPS
Period of Diversion:	JANUARY 1 TO DECEMBER 31				
Diversion Means:	LIVESTOCK DIRECT FROM SOURCE				
38	8	1	30N	33E	PHILLIPS
Period of Diversion:	JANUARY 1 TO DECEMBER 31				
Diversion Means:	LIVESTOCK DIRECT FROM SOURCE				
39	9	1	30N	33E	PHILLIPS
Period of Diversion:	JANUARY 1 TO DECEMBER 31				
Diversion Means:	LIVESTOCK DIRECT FROM SOURCE				
40	10	1	30N	33E	PHILLIPS
Period of Diversion:	JANUARY 1 TO DECEMBER 31				

Diversion Means:	LIVESTOCK DIRECT FROM SOURCE					
41	11	1	30N	33E	PHILLIPS	
Period of Diversion:	JANUARY 1 TO DECEMBER 31					
Diversion Means:	LIVESTOCK DIRECT FROM SOURCE					
Period of Use:	JANUARY 1 TO DECEMBER 31					

Place of Use:

<u>ID</u>	<u>Acres</u>	<u>Govt Lot</u>	<u>Qtr Sec</u>	<u>Sec</u>	<u>Twp</u>	<u>Rge</u>	<u>County</u>
1		12		3	30N	34E	PHILLIPS
2			W2SW	3	30N	34E	PHILLIPS
3		4		3	30N	34E	PHILLIPS
4		5		3	30N	34E	PHILLIPS
5		1		4	30N	34E	PHILLIPS
6		2		4	30N	34E	PHILLIPS
7		3		4	30N	34E	PHILLIPS
8		6		4	30N	34E	PHILLIPS
9		7		4	30N	34E	PHILLIPS
10		8		4	30N	34E	PHILLIPS
11		9		4	30N	34E	PHILLIPS
12		10		4	30N	34E	PHILLIPS
13		11		4	30N	34E	PHILLIPS
14		13		4	30N	34E	PHILLIPS
15			S2	5	30N	34E	PHILLIPS
16		9		5	30N	34E	PHILLIPS
17		10		5	30N	34E	PHILLIPS
18		11		5	30N	34E	PHILLIPS
19		12		5	30N	34E	PHILLIPS
20		5		6	30N	34E	PHILLIPS
21		9		6	30N	34E	PHILLIPS
22		10		6	30N	34E	PHILLIPS
23		11		6	30N	34E	PHILLIPS
24		12		6	30N	34E	PHILLIPS
25			SWSE	6	30N	34E	PHILLIPS
26			NESW	6	30N	34E	PHILLIPS
27			N2SE	6	30N	34E	PHILLIPS
28			N2NE	8	30N	34E	PHILLIPS
29			SENE	8	30N	34E	PHILLIPS
30			NW	9	30N	34E	PHILLIPS
31			N2SW	9	30N	34E	PHILLIPS
32			S2SW	4	30N	34E	PHILLIPS
33		3		1	30N	33E	PHILLIPS
34		4		1	30N	33E	PHILLIPS
35		5		1	30N	33E	PHILLIPS
36		6		1	30N	33E	PHILLIPS
37		7		1	30N	33E	PHILLIPS
38		8		1	30N	33E	PHILLIPS
39		9		1	30N	33E	PHILLIPS
40		10		1	30N	33E	PHILLIPS
41		11		1	30N	33E	PHILLIPS

Remarks:

THE FOLLOWING ISSUES WERE IDENTIFIED BY THE DNRC DURING ITS EXAMINATION OF THIS WATER RIGHT CLAIM.

THIS CLAIM NUMBER WAS NOT INCLUDED IN THE BASIN 40M DECREE ISSUED 03/20/2009.

THE WATER RIGHTS LISTED FOLLOWING THIS STATEMENT WERE FILED BY DIFFERENT PARTIES WHO CLAIM OVERLAPPING PLACES OF USE. 40M 168816-00, 40M 168817-00, 40M 168819-00.

A BETTER UNDERSTANDING OF YOUR CLAIMED WATER RIGHT CAN BE OBTAINED BY COMPARING YOUR RIGHT WITH OTHER CLAIMS IN THE BASIN. FOR EXAMPLE, COMPARE PRIORITY DATES, FLOW RATES, VOLUMES, OR ACRES IRRIGATED. ALSO, YOUR WATER RIGHT MAY BE SUBJECT TO WATER RIGHTS IN ADJOINING SUBBASINS OR BASINS AS WELL AS BEING SUBJECT TO OTHER RIGHTS ON YOUR SOURCE OF SUPPLY. FINALLY, YOUR WATER RIGHT MAY BE SUBJECT TO INDIAN RESERVED AND FEDERAL RESERVED WATER RIGHTS.

COMPLETE DETAILS REGARDING THE DNRC PREPARATION OF THIS INTERLOCUTORY DECREE AND RELATED MATERIALS CAN BE REVIEWED AT THE OFFICE LOCATIONS IDENTIFIED IN THE DOCUMENT ENTITLED "NOTICE OF ENTRY OF INTERLOCUTORY DECREE AND NOTICE OF AVAILABILITY."

SEE GENERAL FINDINGS OF FACT AND CONCLUSIONS OF LAW FOR FURTHER EXPLANATION OF YOUR CLAIMED WATER RIGHT. THESE FINDINGS CAN BE FOUND AS INDICATED IN THE DOCUMENT ENTITLED "NOTICE OF ENTRY OF INTERLOCUTORY DECREE AND NOTICE OF AVAILABILITY." IF YOU NEED OBJECTION FORMS, OR HAVE QUESTIONS ABOUT WATER COURT PROCEDURES OR CHANGES TO YOUR RIGHT, YOU CAN CONTACT THE WATER COURT BY CALLING 1-800-624-3270 (WITHIN MONTANA ONLY) OR 1-406-586-4364, OR BY WRITING TO P.O. BOX 1389, BOZEMAN, MT 59771-1389.

INTERLOCUTORY DECREE
BEAVER CREEK, TRIBUTARY TO MILK RIVER
BASIN 40M
ABSTRACT OF WATER RIGHT CLAIM

IMPORTANT NOTICE

THIS WATER RIGHT ABSTRACT MAY INCLUDE MODIFICATIONS OF THE WATER RIGHT AS CLAIMED OR AMENDED. MODIFICATIONS ARE AUTHORIZED BY THE MONTANA SUPREME COURT WATER RIGHT CLAIMS EXAMINATION RULES OR BY ORDER OF THE WATER COURT. OBJECTIONS MAY BE FILED ACCORDING TO PROCEDURES OUTLINED IN THE "NOTICE OF ENTRY OF INTERLOCUTORY DECREE AND NOTICE OF AVAILABILITY".

Water Right Number: 40M 30128197 STATEMENT OF CLAIM

Version: 1 -- ORIGINAL RIGHT

Status: ACTIVE

Owners: DOUBLE O RANCH INC
24090 CONTENT RD
MALTA, MT 59538-9559

Priority Date: OCTOBER 9, 1920

Type of Historical Right: USE

Purpose (Use): STOCK

***Flow Rate:** A SPECIFIC FLOW RATE HAS NOT BEEN DECREED BECAUSE THIS USE CONSISTS OF STOCK DRINKING DIRECTLY FROM THE SOURCE, OR FROM A DITCH SYSTEM. THE FLOW RATE IS LIMITED TO THE MINIMUM AMOUNT HISTORICALLY NECESSARY TO SUSTAIN THIS PURPOSE.

***Volume:** THIS RIGHT INCLUDES THE AMOUNT OF WATER CONSUMPTIVELY USED FOR STOCKWATERING PURPOSES AT THE RATE OF 30 GALLONS PER DAY PER ANIMAL UNIT. ANIMAL UNITS SHALL BE BASED ON REASONABLE CARRYING CAPACITY AND HISTORICAL USE OF THE AREA SERVICED BY THIS WATER SOURCE.

Source Name: UNNAMED TRIBUTARY OF TALLOW CREEK

Source Type: SURFACE WATER

Point of Diversion and Means of Diversion:

<u>ID</u>	<u>Govt Lot</u>	<u>Qtr</u>	<u>Sec</u>	<u>Twp</u>	<u>Rge</u>	<u>County</u>
1		N2SW	33	26N	33E	PHILLIPS
Period of Diversion:	JANUARY 1 TO DECEMBER 31					
Diversion Means:	LIVESTOCK DIRECT FROM SOURCE					
2		NW	33	26N	33E	PHILLIPS
Period of Diversion:	JANUARY 1 TO DECEMBER 31					
Diversion Means:	LIVESTOCK DIRECT FROM SOURCE					
3		NE	32	26N	33E	PHILLIPS
Period of Diversion:	JANUARY 1 TO DECEMBER 31					

Diversion Means: LIVESTOCK DIRECT FROM SOURCE
 4 SENW 32 26N 33E PHILLIPS
Period of Diversion: JANUARY 1 TO DECEMBER 31
Diversion Means: LIVESTOCK DIRECT FROM SOURCE
 5 SW 34 26N 33E PHILLIPS
Period of Diversion: JANUARY 1 TO DECEMBER 31
Diversion Means: LIVESTOCK DIRECT FROM SOURCE
 6 SE 33 26N 33E PHILLIPS
Period of Diversion: JANUARY 1 TO DECEMBER 31
Diversion Means: LIVESTOCK DIRECT FROM SOURCE
Period of Use: JANUARY 1 TO DECEMBER 31

Place of Use:

<u>ID</u>	<u>Acres</u>	<u>Govt Lot</u>	<u>Qtr Sec</u>	<u>Sec</u>	<u>Twp</u>	<u>Rge</u>	<u>County</u>
1			N2SW	33	26N	33E	PHILLIPS
2			NW	33	26N	33E	PHILLIPS
3			NE	32	26N	33E	PHILLIPS
4			SE	32	26N	33E	PHILLIPS
5			SW	34	26N	33E	PHILLIPS
6			SE	33	26N	33E	PHILLIPS

Remarks:

THE FOLLOWING ISSUES WERE IDENTIFIED BY THE DNRC DURING ITS EXAMINATION OF THIS WATER RIGHT CLAIM.
 THIS CLAIM NUMBER WAS NOT INCLUDED IN THE BASIN 40M DECREE ISSUED 03/20/2009.

A BETTER UNDERSTANDING OF YOUR CLAIMED WATER RIGHT CAN BE OBTAINED BY COMPARING YOUR RIGHT WITH OTHER CLAIMS IN THE BASIN. FOR EXAMPLE, COMPARE PRIORITY DATES, FLOW RATES, VOLUMES, OR ACRES IRRIGATED. ALSO, YOUR WATER RIGHT MAY BE SUBJECT TO WATER RIGHTS IN ADJOINING SUBBASINS OR BASINS AS WELL AS BEING SUBJECT TO OTHER RIGHTS ON YOUR SOURCE OF SUPPLY. FINALLY, YOUR WATER RIGHT MAY BE SUBJECT TO INDIAN RESERVED AND FEDERAL RESERVED WATER RIGHTS.

COMPLETE DETAILS REGARDING THE DNRC PREPARATION OF THIS INTERLOCUTORY DECREE AND RELATED MATERIALS CAN BE REVIEWED AT THE OFFICE LOCATIONS IDENTIFIED IN THE DOCUMENT ENTITLED "NOTICE OF ENTRY OF INTERLOCUTORY DECREE AND NOTICE OF AVAILABILITY."

SEE GENERAL FINDINGS OF FACT AND CONCLUSIONS OF LAW FOR FURTHER EXPLANATION OF YOUR CLAIMED WATER RIGHT. THESE FINDINGS CAN BE FOUND AS INDICATED IN THE DOCUMENT ENTITLED "NOTICE OF ENTRY OF INTERLOCUTORY DECREE AND NOTICE OF AVAILABILITY." IF YOU NEED OBJECTION FORMS, OR HAVE QUESTIONS ABOUT WATER COURT PROCEDURES OR CHANGES TO YOUR RIGHT, YOU CAN CONTACT THE WATER COURT BY CALLING 1-800-624-3270 (WITHIN MONTANA ONLY) OR 1-406-586-4364, OR BY WRITING TO P.O. BOX 1389, BOZEMAN, MT 59711-1389.

**INTERLOCUTORY DECREE
BEAVER CREEK, TRIBUTARY TO MILK RIVER
BASIN 40M
ABSTRACT OF WATER RIGHT CLAIM**

IMPORTANT NOTICE

THIS WATER RIGHT ABSTRACT MAY INCLUDE MODIFICATIONS OF THE WATER RIGHT AS CLAIMED OR AMENDED. MODIFICATIONS ARE AUTHORIZED BY THE MONTANA SUPREME COURT WATER RIGHT CLAIMS EXAMINATION RULES OR BY ORDER OF THE WATER COURT. OBJECTIONS MAY BE FILED ACCORDING TO PROCEDURES OUTLINED IN THE "NOTICE OF ENTRY OF INTERLOCUTORY DECREE AND NOTICE OF AVAILABILITY".

Water Right Number: 40M 30128200 STATEMENT OF CLAIM

Version: 1 -- ORIGINAL RIGHT

Status: ACTIVE

Owners: DOUBLE O RANCH INC
24090 CONTENT RD
MALTA, MT 59538-9559

Priority Date: DECEMBER 31, 1917

Type of Historical Right: USE

Purpose (Use): STOCK

***Flow Rate:** A SPECIFIC FLOW RATE HAS NOT BEEN DECREED BECAUSE THIS USE CONSISTS OF STOCK DRINKING DIRECTLY FROM THE SOURCE, OR FROM A DITCH SYSTEM. THE FLOW RATE IS LIMITED TO THE MINIMUM AMOUNT HISTORICALLY NECESSARY TO SUSTAIN THIS PURPOSE.

***Volume:** THIS RIGHT INCLUDES THE AMOUNT OF WATER CONSUMPTIVELY USED FOR STOCKWATERING PURPOSES AT THE RATE OF 30 GALLONS PER DAY PER ANIMAL UNIT. ANIMAL UNITS SHALL BE BASED ON REASONABLE CARRYING CAPACITY AND HISTORICAL USE OF THE AREA SERVICED BY THIS WATER SOURCE.

Source Name: UNNAMED TRIBUTARY OF TALLOW CREEK

Source Type: SURFACE WATER

Point of Diversion and Means of Diversion:

<u>ID</u>	<u>Govt Lot</u>	<u>Qtr Sec</u>	<u>Sec</u>	<u>Twp</u>	<u>Rge</u>	<u>County</u>
1		SWNE	4	25N	33E	PHILLIPS
Period of Diversion:	JANUARY 1 TO DECEMBER 31					
Diversion Means:	LIVESTOCK DIRECT FROM SOURCE					
2		NWSE	4	25N	33E	PHILLIPS
Period of Diversion:	JANUARY 1 TO DECEMBER 31					
Diversion Means:	LIVESTOCK DIRECT FROM SOURCE					
3		S2NW	4	25N	33E	PHILLIPS
Period of Diversion:	JANUARY 1 TO DECEMBER 31					

Diversion Means: LIVESTOCK DIRECT FROM SOURCE
 4 E2NE 5 25N 33E PHILLIPS
Period of Diversion: JANUARY 1 TO DECEMBER 31
Diversion Means: LIVESTOCK DIRECT FROM SOURCE
 5 SWSE 32 26N 33E PHILLIPS
Period of Diversion: JANUARY 1 TO DECEMBER 31
Diversion Means: LIVESTOCK DIRECT FROM SOURCE
 6 SENE 31 26N 33E PHILLIPS
Period of Diversion: JANUARY 1 TO DECEMBER 31
Diversion Means: LIVESTOCK DIRECT FROM SOURCE
Period of Use: JANUARY 1 TO DECEMBER 31

Place of Use:

<u>ID</u>	<u>Acres</u>	<u>Govt Lot</u>	<u>Qtr Sec</u>	<u>Sec</u>	<u>Twp</u>	<u>Rge</u>	<u>County</u>
1			SWNE	4	25N	33E	PHILLIPS
2			NWSE	4	25N	33E	PHILLIPS
3			S2NW	4	25N	33E	PHILLIPS
4			E2NE	5	25N	33E	PHILLIPS
5			SWSE	32	26N	33E	PHILLIPS
6			SENE	31	26N	33E	PHILLIPS

Remarks:

THE FOLLOWING ISSUES WERE IDENTIFIED BY THE DNRC DURING ITS EXAMINATION OF THIS WATER RIGHT CLAIM.
 THIS CLAIM NUMBER WAS NOT INCLUDED IN THE BASIN 40M DECREE ISSUED 03/20/2009.

A BETTER UNDERSTANDING OF YOUR CLAIMED WATER RIGHT CAN BE OBTAINED BY COMPARING YOUR RIGHT WITH OTHER CLAIMS IN THE BASIN. FOR EXAMPLE, COMPARE PRIORITY DATES, FLOW RATES, VOLUMES, OR ACRES IRRIGATED. ALSO, YOUR WATER RIGHT MAY BE SUBJECT TO WATER RIGHTS IN ADJOINING SUBBASINS OR BASINS AS WELL AS BEING SUBJECT TO OTHER RIGHTS ON YOUR SOURCE OF SUPPLY. FINALLY, YOUR WATER RIGHT MAY BE SUBJECT TO INDIAN RESERVED AND FEDERAL RESERVED WATER RIGHTS.

COMPLETE DETAILS REGARDING THE DNRC PREPARATION OF THIS INTERLOCUTORY DECREE AND RELATED MATERIALS CAN BE REVIEWED AT THE OFFICE LOCATIONS IDENTIFIED IN THE DOCUMENT ENTITLED "NOTICE OF ENTRY OF INTERLOCUTORY DECREE AND NOTICE OF AVAILABILITY."

SEE GENERAL FINDINGS OF FACT AND CONCLUSIONS OF LAW FOR FURTHER EXPLANATION OF YOUR CLAIMED WATER RIGHT. THESE FINDINGS CAN BE FOUND AS INDICATED IN THE DOCUMENT ENTITLED "NOTICE OF ENTRY OF INTERLOCUTORY DECREE AND NOTICE OF AVAILABILITY." IF YOU NEED OBJECTION FORMS, OR HAVE QUESTIONS ABOUT WATER COURT PROCEDURES OR CHANGES TO YOUR RIGHT, YOU CAN CONTACT THE WATER COURT BY CALLING 1-800-624-3270 (WITHIN MONTANA ONLY) OR 1-406-586-4364, OR BY WRITING TO P.O. BOX 1389, BOZEMAN, MT 59771-1389.

**INTERLOCUTORY DECREE
BEAVER CREEK, TRIBUTARY TO MILK RIVER
BASIN 40M
ABSTRACT OF WATER RIGHT CLAIM**

IMPORTANT NOTICE

THIS WATER RIGHT ABSTRACT MAY INCLUDE MODIFICATIONS OF THE WATER RIGHT AS CLAIMED OR AMENDED. MODIFICATIONS ARE AUTHORIZED BY THE MONTANA SUPREME COURT WATER RIGHT CLAIMS EXAMINATION RULES OR BY ORDER OF THE WATER COURT. OBJECTIONS MAY BE FILED ACCORDING TO PROCEDURES OUTLINED IN THE "NOTICE OF ENTRY OF INTERLOCUTORY DECREE AND NOTICE OF AVAILABILITY".

Water Right Number: 40M 30128209 STATEMENT OF CLAIM

Version: 1 -- ORIGINAL RIGHT

Status: ACTIVE

Owners: DOUBLE O RANCH INC
24090 CONTENT RD
MALTA, MT 59538-9559

Priority Date: OCTOBER 9, 1920

Type of Historical Right: USE

Purpose (Use): STOCK

***Flow Rate:** A SPECIFIC FLOW RATE HAS NOT BEEN DECREED BECAUSE THIS USE CONSISTS OF STOCK DRINKING DIRECTLY FROM THE SOURCE, OR FROM A DITCH SYSTEM. THE FLOW RATE IS LIMITED TO THE MINIMUM AMOUNT HISTORICALLY NECESSARY TO SUSTAIN THIS PURPOSE.

***Volume:** THIS RIGHT INCLUDES THE AMOUNT OF WATER CONSUMPTIVELY USED FOR STOCKWATERING PURPOSES AT THE RATE OF 30 GALLONS PER DAY PER ANIMAL UNIT. ANIMAL UNITS SHALL BE BASED ON REASONABLE CARRYING CAPACITY AND HISTORICAL USE OF THE AREA SERVICED BY THIS WATER SOURCE.

***Source Name:** TALLOW CREEK

Source Type: SURFACE WATER

***Source Name:** UNNAMED TRIBUTARY OF TALLOW CREEK

Source Type: SURFACE WATER

THE SOURCE INCLUDES UNNAMED TRIBUTARIES OF TALLOW CREEK.

***Point of Diversion and Means of Diversion:**

<u>ID</u>	<u>Govt Lot</u>	<u>Qtr Sec</u>	<u>Sec</u>	<u>Twp</u>	<u>Rge</u>	<u>County</u>
1		NE	17	25N	33E	PHILLIPS

Source Name: TALLOW CREEK

Period of Diversion: JANUARY 1 TO DECEMBER 31

Diversion Means: LIVESTOCK DIRECT FROM SOURCE

2		E2E2	8	25N	33E	PHILLIPS
	Source Name:	TALLOW CREEK				
	Period of Diversion:	JANUARY 1 TO DECEMBER 31				
	Diversion Means:	LIVESTOCK DIRECT FROM SOURCE				
3		S2SE	5	25N	33E	PHILLIPS
	Source Name:	TALLOW CREEK				
	Period of Diversion:	JANUARY 1 TO DECEMBER 31				
	Diversion Means:	LIVESTOCK DIRECT FROM SOURCE				
4		NWSE	5	25N	33E	PHILLIPS
	Source Name:	TALLOW CREEK				
	Period of Diversion:	JANUARY 1 TO DECEMBER 31				
	Diversion Means:	LIVESTOCK DIRECT FROM SOURCE				
5		SWNE	5	25N	33E	PHILLIPS
	Source Name:	TALLOW CREEK				
	Period of Diversion:	JANUARY 1 TO DECEMBER 31				
	Diversion Means:	LIVESTOCK DIRECT FROM SOURCE				
6		E2NW	5	25N	33E	PHILLIPS
	Source Name:	TALLOW CREEK				
	Period of Diversion:	JANUARY 1 TO DECEMBER 31				
	Diversion Means:	LIVESTOCK DIRECT FROM SOURCE				
7	4	NWNW	5	25N	33E	PHILLIPS
	Source Name:	TALLOW CREEK				
	Period of Diversion:	JANUARY 1 TO DECEMBER 31				
	Diversion Means:	LIVESTOCK DIRECT FROM SOURCE				
8		NE	31	26N	33E	PHILLIPS
	Source Name:	TALLOW CREEK				
	Period of Diversion:	JANUARY 1 TO DECEMBER 31				
	Diversion Means:	LIVESTOCK DIRECT FROM SOURCE				
9		W2SE	8	25N	33E	PHILLIPS
	*Source Name:	UNNAMED TRIBUTARY OF TALLOW CREEK				
	Period of Diversion:	JANUARY 1 TO DECEMBER 31				
	Diversion Means:	LIVESTOCK DIRECT FROM SOURCE				
10		SWSWSE	30	26N	33E	PHILLIPS
	Source Name:	TALLOW CREEK				
	Period of Diversion:	JANUARY 1 TO DECEMBER 31				
	Diversion Means:	LIVESTOCK DIRECT FROM SOURCE				
11		SWSW	9	25N	33E	PHILLIPS
	*Source Name:	UNNAMED TRIBUTARY OF TALLOW CREEK				

Period of Diversion: JANUARY 1 TO DECEMBER 31
Diversion Means: LIVESTOCK DIRECT FROM SOURCE
 12 NENESW 9 25N 33E PHILLIPS
***Source Name:** UNNAMED TRIBUTARY OF TALLOW CREEK
Period of Diversion: JANUARY 1 TO DECEMBER 31
Diversion Means: LIVESTOCK DIRECT FROM SOURCE
 13 NW 9 25N 33E PHILLIPS
***Source Name:** UNNAMED TRIBUTARY OF TALLOW CREEK
Period of Diversion: JANUARY 1 TO DECEMBER 31
Diversion Means: LIVESTOCK DIRECT FROM SOURCE
 14 NWNE 9 25N 33E PHILLIPS
***Source Name:** UNNAMED TRIBUTARY OF TALLOW CREEK
Period of Diversion: JANUARY 1 TO DECEMBER 31
Diversion Means: LIVESTOCK DIRECT FROM SOURCE

Period of Use: JANUARY 1 TO DECEMBER 31

***Place of Use:**

<u>ID</u>	<u>Acres</u>	<u>Govt Lot</u>	<u>Qtr Sec</u>	<u>Sec</u>	<u>Twp</u>	<u>Rge</u>	<u>County</u>
1			NE	17	25N	33E	PHILLIPS
2			E2E2	8	25N	33E	PHILLIPS
3			S2SE	5	25N	33E	PHILLIPS
4			NWSE	5	25N	33E	PHILLIPS
5			SWNE	5	25N	33E	PHILLIPS
6			E2NW	5	25N	33E	PHILLIPS
7		4	NWNW	5	25N	33E	PHILLIPS
8			NE	31	26N	33E	PHILLIPS
9			W2SE	8	25N	33E	PHILLIPS
10			SWSWSE	30	26N	33E	PHILLIPS
11			SWSW	9	25N	33E	PHILLIPS
12			NENESW	9	25N	33E	PHILLIPS
13			NW	9	25N	33E	PHILLIPS
14			NWNE	9	25N	33E	PHILLIPS

Remarks:

THE FOLLOWING ISSUES WERE IDENTIFIED BY THE DNRC DURING ITS EXAMINATION OF THIS WATER RIGHT CLAIM.
 THIS CLAIM NUMBER WAS NOT INCLUDED IN THE BASIN 40M DECREE ISSUED 03/20/2009.
 THE WATER RIGHTS LISTED FOLLOWING THIS STATEMENT WERE FILED BY DIFFERENT PARTIES WHO CLAIM OVERLAPPING PLACES OF USE. 40M 30128209, 40M 30142318.
 THE WATER RIGHTS LISTED FOLLOWING THIS STATEMENT WERE FILED BY DIFFERENT PARTIES WHO CLAIM OVERLAPPING PLACES OF USE. 40M 30128209, 40M 30142319.
 THE OWNERSHIP OF THIS RIGHT MAY BE QUESTIONABLE. PART OR ALL OF THE PLACE OF USE APPEARS TO BE ON FEDERAL LAND.

A BETTER UNDERSTANDING OF YOUR CLAIMED WATER RIGHT CAN BE OBTAINED BY COMPARING YOUR RIGHT WITH OTHER CLAIMS IN THE BASIN. FOR EXAMPLE, COMPARE PRIORITY DATES, FLOW RATES, VOLUMES, OR ACRES IRRIGATED. ALSO, YOUR WATER RIGHT MAY BE SUBJECT TO WATER RIGHTS IN ADJOINING SUBBASINS OR BASINS AS WELL AS BEING SUBJECT TO OTHER RIGHTS ON YOUR SOURCE OF SUPPLY. FINALLY, YOUR WATER RIGHT MAY BE SUBJECT TO INDIAN RESERVED AND FEDERAL RESERVED WATER RIGHTS.

COMPLETE DETAILS REGARDING THE DNRC PREPARATION OF THIS INTERLOCUTORY DECREE AND RELATED MATERIALS CAN BE REVIEWED AT THE OFFICE LOCATIONS IDENTIFIED IN THE DOCUMENT ENTITLED "NOTICE OF ENTRY OF INTERLOCUTORY DECREE AND NOTICE OF AVAILABILITY."

SEE GENERAL FINDINGS OF FACT AND CONCLUSIONS OF LAW FOR FURTHER EXPLANATION OF YOUR CLAIMED WATER RIGHT. THESE FINDINGS CAN BE FOUND AS INDICATED IN THE DOCUMENT ENTITLED "NOTICE OF ENTRY OF INTERLOCUTORY DECREE AND NOTICE OF AVAILABILITY." IF YOU NEED OBJECTION FORMS, OR HAVE QUESTIONS ABOUT WATER COURT PROCEDURES OR CHANGES TO YOUR RIGHT, YOU CAN CONTACT THE WATER COURT BY CALLING 1-800-624-3270 (WITHIN MONTANA ONLY) OR 1-406-586-4364, OR BY WRITING TO P.O. BOX 1389, BOZEMAN, MT 59771-1389.

**INTERLOCUTORY DECREE
BEAVER CREEK, TRIBUTARY TO MILK RIVER
BASIN 40M
ABSTRACT OF WATER RIGHT CLAIM**

IMPORTANT NOTICE

THIS WATER RIGHT ABSTRACT MAY INCLUDE MODIFICATIONS OF THE WATER RIGHT AS CLAIMED OR AMENDED. MODIFICATIONS ARE AUTHORIZED BY THE MONTANA SUPREME COURT WATER RIGHT CLAIMS EXAMINATION RULES OR BY ORDER OF THE WATER COURT. OBJECTIONS MAY BE FILED ACCORDING TO PROCEDURES OUTLINED IN THE "NOTICE OF ENTRY OF INTERLOCUTORY DECREE AND NOTICE OF AVAILABILITY".

Water Right Number: 40M 30128211 STATEMENT OF CLAIM

Version: 1 -- ORIGINAL RIGHT

Status: ACTIVE

Owners: FLYING M RANCH INC
20256 CONTENT RD
MALTA, MT 59538-9509

Priority Date: MARCH 7, 1933

Type of Historical Right: USE

Purpose (Use): STOCK

***Flow Rate:** A SPECIFIC FLOW RATE HAS NOT BEEN DECREED BECAUSE THIS USE CONSISTS OF STOCK DRINKING DIRECTLY FROM THE SOURCE, OR FROM A DITCH SYSTEM. THE FLOW RATE IS LIMITED TO THE MINIMUM AMOUNT HISTORICALLY NECESSARY TO SUSTAIN THIS PURPOSE.

***Volume:** THIS RIGHT INCLUDES THE AMOUNT OF WATER CONSUMPTIVELY USED FOR STOCKWATERING PURPOSES AT THE RATE OF 30 GALLONS PER DAY PER ANIMAL UNIT. ANIMAL UNITS SHALL BE BASED ON REASONABLE CARRYING CAPACITY AND HISTORICAL USE OF THE AREA SERVICED BY THIS WATER SOURCE.

Source Name: UNNAMED TRIBUTARY OF MILLER COULEE

Source Type: SURFACE WATER

***Point of Diversion and Means of Diversion:**

<u>ID</u>	<u>Govt Lot</u>	<u>Qtr</u>	<u>Sec</u>	<u>Twp</u>	<u>Rge</u>	<u>County</u>
1		E2NW	12	27N	31E	PHILLIPS
Period of Diversion:	JANUARY 1 TO DECEMBER 31					
Diversion Means:	LIVESTOCK DIRECT FROM SOURCE					
2		NE	12	27N	31E	PHILLIPS
Period of Diversion:	JANUARY 1 TO DECEMBER 31					
Diversion Means:	LIVESTOCK DIRECT FROM SOURCE					
3		N2S2	12	27N	31E	PHILLIPS
Period of Diversion:	JANUARY 1 TO DECEMBER 31					

Diversion Means: LIVESTOCK DIRECT FROM SOURCE
 4 SESE 12 27N 31E PHILLIPS
Period of Diversion: JANUARY 1 TO DECEMBER 31
Diversion Means: LIVESTOCK DIRECT FROM SOURCE
 5 W2SW 7 27N 32E PHILLIPS
Period of Diversion: JANUARY 1 TO DECEMBER 31
Diversion Means: LIVESTOCK DIRECT FROM SOURCE
 6 2 SWNW 7 27N 32E PHILLIPS
Period of Diversion: JANUARY 1 TO DECEMBER 31
Diversion Means: LIVESTOCK DIRECT FROM SOURCE
Period of Use: JANUARY 1 TO DECEMBER 31

***Place of Use:**

<u>ID</u>	<u>Acres</u>	<u>Govt Lot</u>	<u>Qtr Sec</u>	<u>Sec</u>	<u>Twp</u>	<u>Rge</u>	<u>County</u>
1			E2NW	12	27N	31E	PHILLIPS
2			NE	12	27N	31E	PHILLIPS
3			N2S2	12	27N	31E	PHILLIPS
4			SESE	12	27N	31E	PHILLIPS
5			W2SW	7	27N	32E	PHILLIPS
6		2	SWNW	7	27N	32E	PHILLIPS

Remarks:

THE FOLLOWING ISSUES WERE IDENTIFIED BY THE DNRC DURING ITS EXAMINATION OF THIS WATER RIGHT CLAIM.

THIS CLAIM NUMBER WAS NOT INCLUDED IN THE BASIN 40M DECREE ISSUED 03/20/2009.

THE OWNERSHIP OF THIS RIGHT MAY BE QUESTIONABLE. PART OR ALL OF THE PLACE OF USE APPEARS TO BE ON FEDERAL LAND.

A PORTION OF THE CLAIMED POINT OF DIVERSION AND PLACE OF USE DOES NOT MEET THE DEFINITION OF AN EXEMPT RIGHT UNDER 85-2-222, MCA, AND INVOLVES AN ON-STREAM RESERVOIR.

THIS CLAIM APPEARS TO BE CLAIMING TWO SEPARATE SOURCES OF WATER. MORE THAN ONE WATER RIGHT MAY BE INVOLVED.

A BETTER UNDERSTANDING OF YOUR CLAIMED WATER RIGHT CAN BE OBTAINED BY COMPARING YOUR RIGHT WITH OTHER CLAIMS IN THE BASIN. FOR EXAMPLE, COMPARE PRIORITY DATES, FLOW RATES, VOLUMES, OR ACRES IRRIGATED. ALSO, YOUR WATER RIGHT MAY BE SUBJECT TO WATER RIGHTS IN ADJOINING SUBBASINS OR BASINS AS WELL AS BEING SUBJECT TO OTHER RIGHTS ON YOUR SOURCE OF SUPPLY. FINALLY, YOUR WATER RIGHT MAY BE SUBJECT TO INDIAN RESERVED AND FEDERAL RESERVED WATER RIGHTS.

COMPLETE DETAILS REGARDING THE DNRC PREPARATION OF THIS INTERLOCUTORY DECREE AND RELATED MATERIALS CAN BE REVIEWED AT THE OFFICE LOCATIONS IDENTIFIED IN THE DOCUMENT ENTITLED "NOTICE OF ENTRY OF INTERLOCUTORY DECREE AND NOTICE OF AVAILABILITY."

SEE GENERAL FINDINGS OF FACT AND CONCLUSIONS OF LAW FOR FURTHER EXPLANATION OF YOUR CLAIMED WATER RIGHT. THESE FINDINGS CAN BE FOUND AS INDICATED IN THE DOCUMENT ENTITLED "NOTICE OF ENTRY OF INTERLOCUTORY DECREE AND NOTICE OF AVAILABILITY." IF YOU NEED OBJECTION FORMS, OR HAVE QUESTIONS ABOUT WATER COURT PROCEDURES OR CHANGES TO YOUR RIGHT, YOU CAN CONTACT THE WATER COURT BY CALLING 1-800-624-3270 (WITHIN MONTANA ONLY) OR 1-406-586-4364, OR BY WRITING TO P.O. BOX 1389, BOZEMAN, MT 59771-1389.

**INTERLOCUTORY DECREE
BEAVER CREEK, TRIBUTARY TO MILK RIVER
BASIN 40M
ABSTRACT OF WATER RIGHT CLAIM**

IMPORTANT NOTICE

THIS WATER RIGHT ABSTRACT MAY INCLUDE MODIFICATIONS OF THE WATER RIGHT AS CLAIMED OR AMENDED. MODIFICATIONS ARE AUTHORIZED BY THE MONTANA SUPREME COURT WATER RIGHT CLAIMS EXAMINATION RULES OR BY ORDER OF THE WATER COURT. OBJECTIONS MAY BE FILED ACCORDING TO PROCEDURES OUTLINED IN THE "NOTICE OF ENTRY OF INTERLOCUTORY DECREE AND NOTICE OF AVAILABILITY".

Water Right Number: 40M 30128216 STATEMENT OF CLAIM

Version: 1 -- ORIGINAL RIGHT

Status: ACTIVE

Owners: DOUBLE O RANCH INC
24090 CONTENT RD
MALTA, MT 59538-9559

Priority Date: JUNE 10, 1933

Type of Historical Right: USE

Purpose (Use): STOCK

***Flow Rate:** A SPECIFIC FLOW RATE HAS NOT BEEN DECREED BECAUSE THIS USE CONSISTS OF STOCK DRINKING DIRECTLY FROM THE SOURCE, OR FROM A DITCH SYSTEM. THE FLOW RATE IS LIMITED TO THE MINIMUM AMOUNT HISTORICALLY NECESSARY TO SUSTAIN THIS PURPOSE.

***Volume:** THIS RIGHT INCLUDES THE AMOUNT OF WATER CONSUMPTIVELY USED FOR STOCKWATERING PURPOSES AT THE RATE OF 30 GALLONS PER DAY PER ANIMAL UNIT. ANIMAL UNITS SHALL BE BASED ON REASONABLE CARRYING CAPACITY AND HISTORICAL USE OF THE AREA SERVICED BY THIS WATER SOURCE.

Source Name: MILLER COULEE

Source Type: SURFACE WATER

THE SOURCE INCLUDES UNNAMED TRIBUTARIES OF MILLER COULEE.

Point of Diversion and Means of Diversion:

<u>ID</u>	<u>Govt Lot</u>	<u>Qtr</u>	<u>Sec</u>	<u>Twp</u>	<u>Rge</u>	<u>County</u>
1		S2SE	11	27N	31E	PHILLIPS

Period of Diversion: JANUARY 1 TO DECEMBER 31

Diversion Means: LIVESTOCK DIRECT FROM SOURCE

2		SWSW	12	27N	31E	PHILLIPS
---	--	------	----	-----	-----	----------

Period of Diversion: JANUARY 1 TO DECEMBER 31

Diversion Means: LIVESTOCK DIRECT FROM SOURCE

3	N2N2	13	27N	31E	PHILLIPS
Period of Diversion:		JANUARY 1 TO DECEMBER 31			
Diversion Means:		LIVESTOCK DIRECT FROM SOURCE			
4	SENE	13	27N	31E	PHILLIPS
Period of Diversion:		JANUARY 1 TO DECEMBER 31			
Diversion Means:		LIVESTOCK DIRECT FROM SOURCE			
5	NWNW	18	27N	32E	PHILLIPS
Period of Diversion:		JANUARY 1 TO DECEMBER 31			
Diversion Means:		LIVESTOCK DIRECT FROM SOURCE			

Period of Use: JANUARY 1 TO DECEMBER 31

Place of Use:

<u>ID</u>	<u>Acres</u>	<u>Govt Lot</u>	<u>Qtr Sec</u>	<u>Sec</u>	<u>Twp</u>	<u>Rge</u>	<u>County</u>
1			S2SE	11	27N	31E	PHILLIPS
2			SWSW	12	27N	31E	PHILLIPS
3			N2N2	13	27N	31E	PHILLIPS
4			SENE	13	27N	31E	PHILLIPS
5			NWNW	18	27N	32E	PHILLIPS

Remarks:

THE FOLLOWING ISSUES WERE IDENTIFIED BY THE DNRC DURING ITS EXAMINATION OF THIS WATER RIGHT CLAIM.

THIS CLAIM NUMBER WAS NOT INCLUDED IN THE BASIN 40M DECREE ISSUED 03/20/2009.

THE WATER RIGHTS LISTED FOLLOWING THIS STATEMENT WERE FILED BY DIFFERENT PARTIES WHO CLAIM OVERLAPPING PLACES OF USE. 40M 30128216, 40M 30142295, 40M 30142296.

THE OWNERSHIP OF THIS RIGHT MAY BE QUESTIONABLE. PART OR ALL OF THE PLACE OF USE APPEARS TO BE ON FEDERAL LAND.

A BETTER UNDERSTANDING OF YOUR CLAIMED WATER RIGHT CAN BE OBTAINED BY COMPARING YOUR RIGHT WITH OTHER CLAIMS IN THE BASIN. FOR EXAMPLE, COMPARE PRIORITY DATES, FLOW RATES, VOLUMES, OR ACRES IRRIGATED. ALSO, YOUR WATER RIGHT MAY BE SUBJECT TO WATER RIGHTS IN ADJOINING SUBBASINS OR BASINS AS WELL AS BEING SUBJECT TO OTHER RIGHTS ON YOUR SOURCE OF SUPPLY. FINALLY, YOUR WATER RIGHT MAY BE SUBJECT TO INDIAN RESERVED AND FEDERAL RESERVED WATER RIGHTS.

COMPLETE DETAILS REGARDING THE DNRC PREPARATION OF THIS INTERLOCUTORY DECREE AND RELATED MATERIALS CAN BE REVIEWED AT THE OFFICE LOCATIONS IDENTIFIED IN THE DOCUMENT ENTITLED "NOTICE OF ENTRY OF INTERLOCUTORY DECREE AND NOTICE OF AVAILABILITY."

SEE GENERAL FINDINGS OF FACT AND CONCLUSIONS OF LAW FOR FURTHER EXPLANATION OF YOUR CLAIMED WATER RIGHT. THESE FINDINGS CAN BE FOUND AS INDICATED IN THE DOCUMENT ENTITLED "NOTICE OF ENTRY OF INTERLOCUTORY DECREE AND NOTICE OF AVAILABILITY." IF YOU NEED OBJECTION FORMS, OR HAVE QUESTIONS ABOUT WATER COURT PROCEDURES OR CHANGES TO YOUR RIGHT, YOU CAN CONTACT THE WATER COURT BY CALLING 1-800-624-3270 (WITHIN MONTANA ONLY) OR 1-406-586-4364, OR BY WRITING TO P.O. BOX 1389, BOZEMAN, MT 59711-1389.

**INTERLOCUTORY DECREE
BEAVER CREEK, TRIBUTARY TO MILK RIVER
BASIN 40M
ABSTRACT OF WATER RIGHT CLAIM**

IMPORTANT NOTICE

THIS WATER RIGHT ABSTRACT MAY INCLUDE MODIFICATIONS OF THE WATER RIGHT AS CLAIMED OR AMENDED. MODIFICATIONS ARE AUTHORIZED BY THE MONTANA SUPREME COURT WATER RIGHT CLAIMS EXAMINATION RULES OR BY ORDER OF THE WATER COURT. OBJECTIONS MAY BE FILED ACCORDING TO PROCEDURES OUTLINED IN THE "NOTICE OF ENTRY OF INTERLOCUTORY DECREE AND NOTICE OF AVAILABILITY".

Water Right Number: 40M 30128219 STATEMENT OF CLAIM

Version: 1 -- ORIGINAL RIGHT

Status: ACTIVE

Owners: FLYING M RANCH INC
20256 CONTENT RD
MALTA, MT 59538-9509

Priority Date: JANUARY 30, 1916

Type of Historical Right: USE

Purpose (Use): STOCK

***Flow Rate:** A SPECIFIC FLOW RATE HAS NOT BEEN DECREED BECAUSE THIS USE CONSISTS OF STOCK DRINKING DIRECTLY FROM THE SOURCE, OR FROM A DITCH SYSTEM. THE FLOW RATE IS LIMITED TO THE MINIMUM AMOUNT HISTORICALLY NECESSARY TO SUSTAIN THIS PURPOSE.

***Volume:** THIS RIGHT INCLUDES THE AMOUNT OF WATER CONSUMPTIVELY USED FOR STOCKWATERING PURPOSES AT THE RATE OF 30 GALLONS PER DAY PER ANIMAL UNIT. ANIMAL UNITS SHALL BE BASED ON REASONABLE CARRYING CAPACITY AND HISTORICAL USE OF THE AREA SERVICED BY THIS WATER SOURCE.

Source Name: MILLER COULEE

Source Type: SURFACE WATER

Source Name: UNNAMED TRIBUTARY OF MILLER COULEE

Source Type: SURFACE WATER

THE SOURCE INCLUDES UNNAMED TRIBUTARIES OF MILLER COULEE.

Point of Diversion and Means of Diversion:

<u>ID</u>	<u>Govt Lot</u>	<u>Qtr Sec</u>	<u>Sec</u>	<u>Twp</u>	<u>Rge</u>	<u>County</u>
1		N2S2	22	27N	32E	PHILLIPS

Source Name: MILLER COULEE

Period of Diversion: JANUARY 1 TO DECEMBER 31

Diversion Means: LIVESTOCK DIRECT FROM SOURCE

2		N2SESE	22	27N	32E	PHILLIPS
	Source Name:	MILLER COULEE				
	Period of Diversion:	JANUARY 1 TO DECEMBER 31				
	Diversion Means:	LIVESTOCK DIRECT FROM SOURCE				
3		SW	23	27N	32E	PHILLIPS
	Source Name:	MILLER COULEE				
	Period of Diversion:	JANUARY 1 TO DECEMBER 31				
	Diversion Means:	LIVESTOCK DIRECT FROM SOURCE				
4		NENW	26	27N	32E	PHILLIPS
	Source Name:	MILLER COULEE				
	Period of Diversion:	JANUARY 1 TO DECEMBER 31				
	Diversion Means:	LIVESTOCK DIRECT FROM SOURCE				
5		NWNE	26	27N	32E	PHILLIPS
	Source Name:	MILLER COULEE				
	Period of Diversion:	JANUARY 1 TO DECEMBER 31				
	Diversion Means:	LIVESTOCK DIRECT FROM SOURCE				
6		W2SE	23	27N	32E	PHILLIPS
	Source Name:	MILLER COULEE				
	Period of Diversion:	JANUARY 1 TO DECEMBER 31				
	Diversion Means:	LIVESTOCK DIRECT FROM SOURCE				
7		SWNE	23	27N	32E	PHILLIPS
	Source Name:	MILLER COULEE				
	Period of Diversion:	JANUARY 1 TO DECEMBER 31				
	Diversion Means:	LIVESTOCK DIRECT FROM SOURCE				
8		S2NE	22	27N	32E	PHILLIPS
	Source Name:	UNNAMED TRIBUTARY OF MILLER COULEE				
	Period of Diversion:	JANUARY 1 TO DECEMBER 31				
	Diversion Means:	LIVESTOCK DIRECT FROM SOURCE				
9		SWNW	22	27N	32E	PHILLIPS
	Source Name:	UNNAMED TRIBUTARY OF MILLER COULEE				
	Period of Diversion:	JANUARY 1 TO DECEMBER 31				
	Diversion Means:	LIVESTOCK DIRECT FROM SOURCE				
10		SESW	22	27N	32E	PHILLIPS
	Source Name:	MILLER COULEE				
	Period of Diversion:	JANUARY 1 TO DECEMBER 31				
	Diversion Means:	LIVESTOCK DIRECT FROM SOURCE				
	Period of Use:	JANUARY 1 TO DECEMBER 31				

Place of Use:

<u>ID</u>	<u>Acres</u>	<u>Govt Lot</u>	<u>Qtr Sec</u>	<u>Sec</u>	<u>Twp</u>	<u>Rge</u>	<u>County</u>
1			N2S2	22	27N	32E	PHILLIPS
2			N2SESE	22	27N	32E	PHILLIPS
3			SW	23	27N	32E	PHILLIPS
4			NENW	26	27N	32E	PHILLIPS
5			NWNE	26	27N	32E	PHILLIPS
6			W2SE	23	27N	32E	PHILLIPS
7			SWNE	23	27N	32E	PHILLIPS
8			S2NE	22	27N	32E	PHILLIPS
9			SWNW	22	27N	32E	PHILLIPS
10			SESW	22	27N	32E	PHILLIPS

Remarks:

THIS WATER RIGHT IS ASSOCIATED WITH EXEMPT NOTICE NO. 30007665 THEY ARE BASED ON THE SAME HISTORICAL WATER RIGHT.

THE FOLLOWING ISSUES WERE IDENTIFIED BY THE DNRC DURING ITS EXAMINATION OF THIS WATER RIGHT CLAIM.

THIS CLAIM NUMBER WAS NOT INCLUDED IN THE BASIN 40M DECREE ISSUED 03/20/2009.

THE WATER RIGHTS LISTED FOLLOWING THIS STATEMENT WERE FILED BY DIFFERENT PARTIES WHO CLAIM OVERLAPPING PLACES OF USE. 40M 30128219, 40M 30128222.

THE WATER RIGHTS LISTED FOLLOWING THIS STATEMENT WERE FILED BY DIFFERENT PARTIES WHO CLAIM OVERLAPPING PLACES OF USE. 40M 30123219, 40M 30142296.

A BETTER UNDERSTANDING OF YOUR CLAIMED WATER RIGHT CAN BE OBTAINED BY COMPARING YOUR RIGHT WITH OTHER CLAIMS IN THE BASIN. FOR EXAMPLE, COMPARE PRIORITY DATES, FLOW RATES, VOLUMES, OR ACRES IRRIGATED. ALSO, YOUR WATER RIGHT MAY BE SUBJECT TO WATER RIGHTS IN ADJOINING SUBBASINS OR BASINS AS WELL AS BEING SUBJECT TO OTHER RIGHTS ON YOUR SOURCE OF SUPPLY. FINALLY, YOUR WATER RIGHT MAY BE SUBJECT TO INDIAN RESERVED AND FEDERAL RESERVED WATER RIGHTS.

COMPLETE DETAILS REGARDING THE DNRC PREPARATION OF THIS INTERLOCUTORY DECREE AND RELATED MATERIALS CAN BE REVIEWED AT THE OFFICE LOCATIONS IDENTIFIED IN THE DOCUMENT ENTITLED "NOTICE OF ENTRY OF INTERLOCUTORY DECREE AND NOTICE OF AVAILABILITY."

SEE GENERAL FINDINGS OF FACT AND CONCLUSIONS OF LAW FOR FURTHER EXPLANATION OF YOUR CLAIMED WATER RIGHT. THESE FINDINGS CAN BE FOUND AS INDICATED IN THE DOCUMENT ENTITLED "NOTICE OF ENTRY OF INTERLOCUTORY DECREE AND NOTICE OF AVAILABILITY." IF YOU NEED OBJECTION FORMS, OR HAVE QUESTIONS ABOUT WATER COURT PROCEDURES OR CHANGES TO YOUR RIGHT, YOU CAN CONTACT THE WATER COURT BY CALLING 1-800-624-3270 (WITHIN MONTANA ONLY) OR 1-406-586-4364, OR BY WRITING TO P.O. BOX 1389, BOZEMAN, MT 59771-1389.

**INTERLOCUTORY DECREE
BEAVER CREEK, TRIBUTARY TO MILK RIVER
BASIN 40M
ABSTRACT OF WATER RIGHT CLAIM**

IMPORTANT NOTICE

THIS WATER RIGHT ABSTRACT MAY INCLUDE MODIFICATIONS OF THE WATER RIGHT AS CLAIMED OR AMENDED. MODIFICATIONS ARE AUTHORIZED BY THE MONTANA SUPREME COURT WATER RIGHT CLAIMS EXAMINATION RULES OR BY ORDER OF THE WATER COURT. OBJECTIONS MAY BE FILED ACCORDING TO PROCEDURES OUTLINED IN THE "NOTICE OF ENTRY OF INTERLOCUTORY DECREE AND NOTICE OF AVAILABILITY".

Water Right Number: 40M 30128222 STATEMENT OF CLAIM

Version: 1 -- ORIGINAL RIGHT

Status: ACTIVE

Owners: FLYING M RANCH INC
20256 CONTENT RD
MALTA, MT 59538-9509

Priority Date: DECEMBER 6, 1904

Type of Historical Right: USE

Purpose (Use): STOCK

***Flow Rate:** A SPECIFIC FLOW RATE HAS NOT BEEN DECREED BECAUSE THIS USE CONSISTS OF STOCK DRINKING DIRECTLY FROM THE SOURCE, OR FROM A DITCH SYSTEM. THE FLOW RATE IS LIMITED TO THE MINIMUM AMOUNT HISTORICALLY NECESSARY TO SUSTAIN THIS PURPOSE.

***Volume:** THIS RIGHT INCLUDES THE AMOUNT OF WATER CONSUMPTIVELY USED FOR STOCKWATERING PURPOSES AT THE RATE OF 30 GALLONS PER DAY PER ANIMAL UNIT. ANIMAL UNITS SHALL BE BASED ON REASONABLE CARRYING CAPACITY AND HISTORICAL USE OF THE AREA SERVICED BY THIS WATER SOURCE.

Source Name: NO NAME COULEE

Source Type: SURFACE WATER

Source Name: UNNAMED TRIBUTARY OF NO NAME COULEE

Source Type: SURFACE WATER

THE SOURCE INCLUDES UNNAMED TRIBUTARIES OF NO NAME COULEE.

Point of Diversion and Means of Diversion:

<u>ID</u>	<u>Govt Lot</u>	<u>Qtr Sec</u>	<u>Sec</u>	<u>Twp</u>	<u>Rge</u>	<u>County</u>
1		W2E2	26	27N	32E	PHILLIPS

Source Name: NO NAME COULEE

Period of Diversion: JANUARY 1 TO DECEMBER 31

Diversion Means: LIVESTOCK DIRECT FROM SOURCE

2 NENW 26 27N 32E PHILLIPS

Source Name: NO NAME COULEE
Period of Diversion: JANUARY 1 TO DECEMBER 31
Diversion Means: LIVESTOCK DIRECT FROM SOURCE

3 SWSWSW 23 27N 32E PHILLIPS

Source Name: UNNAMED TRIBUTARY OF NO NAME COULEE
Period of Diversion: JANUARY 1 TO DECEMBER 31
Diversion Means: LIVESTOCK DIRECT FROM SOURCE

4 S2SESE 22 27N 32E PHILLIPS

Source Name: UNNAMED TRIBUTARY OF NO NAME COULEE
Period of Diversion: JANUARY 1 TO DECEMBER 31
Diversion Means: LIVESTOCK DIRECT FROM SOURCE

Period of Use: JANUARY 1 TO DECEMBER 31

Place of Use:

<u>ID</u>	<u>Acres</u>	<u>Govt Lot</u>	<u>Qtr Sec</u>	<u>Sec</u>	<u>Twp</u>	<u>Rge</u>	<u>County</u>
1			W2E2	26	27N	32E	PHILLIPS
2			NENW	26	27N	32E	PHILLIPS
3			SWSWSW	23	27N	32E	PHILLIPS
4			S2SESE	22	27N	32E	PHILLIPS

Remarks:

THE FOLLOWING ISSUES WERE IDENTIFIED BY THE DNRC DURING ITS EXAMINATION OF THIS WATER RIGHT CLAIM.

THIS CLAIM NUMBER WAS NOT INCLUDED IN THE BASIN 40M DECREE ISSUED 03/20/2009.

A BETTER UNDERSTANDING OF YOUR CLAIMED WATER RIGHT CAN BE OBTAINED BY COMPARING YOUR RIGHT WITH OTHER CLAIMS IN THE BASIN. FOR EXAMPLE, COMPARE PRIORITY DATES, FLOW RATES, VOLUMES, OR ACRES IRRIGATED. ALSO, YOUR WATER RIGHT MAY BE SUBJECT TO WATER RIGHTS IN ADJOINING SUBBASINS OR BASINS AS WELL AS BEING SUBJECT TO OTHER RIGHTS ON YOUR SOURCE OF SUPPLY. FINALLY, YOUR WATER RIGHT MAY BE SUBJECT TO INDIAN RESERVED AND FEDERAL RESERVED WATER RIGHTS.

COMPLETE DETAILS REGARDING THE DNRC PREPARATION OF THIS INTERLOCUTORY DECREE AND RELATED MATERIALS CAN BE REVIEWED AT THE OFFICE LOCATIONS IDENTIFIED IN THE DOCUMENT ENTITLED "NOTICE OF ENTRY OF INTERLOCUTORY DECREE AND NOTICE OF AVAILABILITY."

SEE GENERAL FINDINGS OF FACT AND CONCLUSIONS OF LAW FOR FURTHER EXPLANATION OF YOUR CLAIMED WATER RIGHT. THESE FINDINGS CAN BE FOUND AS INDICATED IN THE DOCUMENT ENTITLED "NOTICE OF ENTRY OF INTERLOCUTORY DECREE AND NOTICE OF AVAILABILITY." IF YOU NEED OBJECTION FORMS, OR HAVE QUESTIONS ABOUT WATER COURT PROCEDURES OR CHANGES TO YOUR RIGHT, YOU CAN CONTACT THE WATER COURT BY CALLING 1-800-624-3270 (WITHIN MONTANA ONLY) OR 1-406-586-4364, OR BY WRITING TO P.O. BOX 1389, BOZEMAN, MT 59771-1389.

**INTERLOCUTORY DECREE
BEAVER CREEK, TRIBUTARY TO MILK RIVER
BASIN 40M
ABSTRACT OF WATER RIGHT CLAIM**

IMPORTANT NOTICE

THIS WATER RIGHT ABSTRACT MAY INCLUDE MODIFICATIONS OF THE WATER RIGHT AS CLAIMED OR AMENDED. MODIFICATIONS ARE AUTHORIZED BY THE MONTANA SUPREME COURT WATER RIGHT CLAIMS EXAMINATION RULES OR BY ORDER OF THE WATER COURT. OBJECTIONS MAY BE FILED ACCORDING TO PROCEDURES OUTLINED IN THE "NOTICE OF ENTRY OF INTERLOCUTORY DECREE AND NOTICE OF AVAILABILITY".

Water Right Number: 40M 30128233 STATEMENT OF CLAIM

Version: 1 -- ORIGINAL RIGHT

Status: ACTIVE

Owners: FLYING M RANCH INC
20256 CONTENT RD
MALTA, MT 59538-9509

Priority Date: JUNE 10, 1933

Type of Historical Right: USE

Purpose (Use): STOCK

***Flow Rate:** A SPECIFIC FLOW RATE HAS NOT BEEN DECREED BECAUSE THIS USE CONSISTS OF STOCK DRINKING DIRECTLY FROM THE SOURCE, OR FROM A DITCH SYSTEM. THE FLOW RATE IS LIMITED TO THE MINIMUM AMOUNT HISTORICALLY NECESSARY TO SUSTAIN THIS PURPOSE.

***Volume:** THIS RIGHT INCLUDES THE AMOUNT OF WATER CONSUMPTIVELY USED FOR STOCKWATERING PURPOSES AT THE RATE OF 30 GALLONS PER DAY PER ANIMAL UNIT. ANIMAL UNITS SHALL BE BASED ON REASONABLE CARRYING CAPACITY AND HISTORICAL USE OF THE AREA SERVICED BY THIS WATER SOURCE.

Source Name: UNNAMED TRIBUTARY OF MILLER COULEE

Source Type: SURFACE WATER

Point of Diversion and Means of Diversion:

<u>ID</u>	<u>Govt Lot</u>	<u>Qtr</u>	<u>Sec</u>	<u>Twp</u>	<u>Rge</u>	<u>County</u>
1		S2NW	13	27N	31E	PHILLIPS
Period of Diversion:	JANUARY 1 TO DECEMBER 31					
Diversion Means:	LIVESTOCK DIRECT FROM SOURCE					
2		E2SW	13	27N	31E	PHILLIPS
Period of Diversion:	JANUARY 1 TO DECEMBER 31					
Diversion Means:	LIVESTOCK DIRECT FROM SOURCE					
3		N2SE	13	27N	31E	PHILLIPS
Period of Diversion:	JANUARY 1 TO DECEMBER 31					

Diversion Means: LIVESTOCK DIRECT FROM SOURCE
4 SWNW 18 27N 32E PHILLIPS
Period of Diversion: JANUARY 1 TO DECEMBER 31
Diversion Means: LIVESTOCK DIRECT FROM SOURCE
5 W2SW 18 27N 32E PHILLIPS
Period of Diversion: JANUARY 1 TO DECEMBER 31
Diversion Means: LIVESTOCK DIRECT FROM SOURCE
6 E2SWSW 13 27N 31E PHILLIPS
Period of Diversion: JANUARY 1 TO DECEMBER 31
Diversion Means: LIVESTOCK DIRECT FROM SOURCE
Period of Use: JANUARY 1 TO DECEMBER 31

Place of Use:

<u>ID</u>	<u>Acres</u>	<u>Govt Lot</u>	<u>Qtr Sec</u>	<u>Sec</u>	<u>Twp</u>	<u>Rge</u>	<u>County</u>
1			S2NW	13	27N	31E	PHILLIPS
2			E2SW	13	27N	31E	PHILLIPS
3			N2SE	13	27N	31E	PHILLIPS
4			SWNW	18	27N	32E	PHILLIPS
5			W2SW	18	27N	32E	PHILLIPS
6			E2SWSW	13	27N	31E	PHILLIPS

Remarks:

THE FOLLOWING ISSUES WERE IDENTIFIED BY THE DNRC DURING ITS EXAMINATION OF THIS WATER RIGHT CLAIM.

THIS CLAIM NUMBER WAS NOT INCLUDED IN THE BASIN 40M DECREE ISSUED 03/20/2009.

A BETTER UNDERSTANDING OF YOUR CLAIMED WATER RIGHT CAN BE OBTAINED BY COMPARING YOUR RIGHT WITH OTHER CLAIMS IN THE BASIN. FOR EXAMPLE, COMPARE PRIORITY DATES, FLOW RATES, VOLUMES, OR ACRES IRRIGATED. ALSO, YOUR WATER RIGHT MAY BE SUBJECT TO WATER RIGHTS IN ADJOINING SUBBASINS OR BASINS AS WELL AS BEING SUBJECT TO OTHER RIGHTS ON YOUR SOURCE OF SUPPLY. FINALLY, YOUR WATER RIGHT MAY BE SUBJECT TO INDIAN RESERVED AND FEDERAL RESERVED WATER RIGHTS.

COMPLETE DETAILS REGARDING THE DNRC PREPARATION OF THIS INTERLOCUTORY DECREE AND RELATED MATERIALS CAN BE REVIEWED AT THE OFFICE LOCATIONS IDENTIFIED IN THE DOCUMENT ENTITLED "NOTICE OF ENTRY OF INTERLOCUTORY DECREE AND NOTICE OF AVAILABILITY."

SEE GENERAL FINDINGS OF FACT AND CONCLUSIONS OF LAW FOR FURTHER EXPLANATION OF YOUR CLAIMED WATER RIGHT. THESE FINDINGS CAN BE FOUND AS INDICATED IN THE DOCUMENT ENTITLED "NOTICE OF ENTRY OF INTERLOCUTORY DECREE AND NOTICE OF AVAILABILITY." IF YOU NEED OBJECTION FORMS, OR HAVE QUESTIONS ABOUT WATER COURT PROCEDURES OR CHANGES TO YOUR RIGHT, YOU CAN CONTACT THE WATER COURT BY CALLING 1-800-624-3270 (WITHIN MONTANA ONLY) OR 1-406-586-4364, OR BY WRITING TO P.O. BOX 1389, BOZEMAN, MT 59771-1389.

**INTERLOCUTORY DECREE
BEAVER CREEK, TRIBUTARY TO MILK RIVER
BASIN 40M
ABSTRACT OF WATER RIGHT CLAIM**

IMPORTANT NOTICE

THIS WATER RIGHT ABSTRACT MAY INCLUDE MODIFICATIONS OF THE WATER RIGHT AS CLAIMED OR AMENDED. MODIFICATIONS ARE AUTHORIZED BY THE MONTANA SUPREME COURT WATER RIGHT CLAIMS EXAMINATION RULES OR BY ORDER OF THE WATER COURT. OBJECTIONS MAY BE FILED ACCORDING TO PROCEDURES OUTLINED IN THE "NOTICE OF ENTRY OF INTERLOCUTORY DECREE AND NOTICE OF AVAILABILITY".

Water Right Number: 40M 30128248 STATEMENT OF CLAIM

Version: 1 -- ORIGINAL RIGHT

Status: ACTIVE

Owners: FLYING M RANCH INC
20256 CONTENT RD
MALTA, MT 59538-9509

Priority Date: JANUARY 4, 1956

Type of Historical Right: USE

Purpose (Use): STOCK

***Flow Rate:** A SPECIFIC FLOW RATE HAS NOT BEEN DECREED BECAUSE THIS USE CONSISTS OF STOCK DRINKING DIRECTLY FROM THE SOURCE, OR FROM A DITCH SYSTEM. THE FLOW RATE IS LIMITED TO THE MINIMUM AMOUNT HISTORICALLY NECESSARY TO SUSTAIN THIS PURPOSE.

***Volume:** THIS RIGHT INCLUDES THE AMOUNT OF WATER CONSUMPTIVELY USED FOR STOCKWATERING PURPOSES AT THE RATE OF 30 GALLONS PER DAY PER ANIMAL UNIT. ANIMAL UNITS SHALL BE BASED ON REASONABLE CARRYING CAPACITY AND HISTORICAL USE OF THE AREA SERVICED BY THIS WATER SOURCE.

***Source Name:** UNNAMED TRIBUTARY OF SMITH COULEE

Source Type: SURFACE WATER

Point of Diversion and Means of Diversion:

<u>ID</u>	<u>Govt Lot</u>	<u>Qtr</u>	<u>Sec</u>	<u>Twp</u>	<u>Rge</u>	<u>County</u>
1		SWSWNW	24	27N	31E	PHILLIPS
Period of Diversion:	JANUARY 1 TO DECEMBER 31					
Diversion Means:	LIVESTOCK DIRECT FROM SOURCE					
2		N2SW	24	27N	31E	PHILLIPS
Period of Diversion:	JANUARY 1 TO DECEMBER 31					
Diversion Means:	LIVESTOCK DIRECT FROM SOURCE					
3		SESW	24	27N	31E	PHILLIPS
Period of Diversion:	JANUARY 1 TO DECEMBER 31					

Diversion Means: LIVESTOCK DIRECT FROM SOURCE

4 S2SE 24 27N 31E PHILLIPS

Period of Diversion: JANUARY 1 TO DECEMBER 31

Diversion Means: LIVESTOCK DIRECT FROM SOURCE

5 SWSWSW 19 27N 32E PHILLIPS

Period of Diversion: JANUARY 1 TO DECEMBER 31

Diversion Means: LIVESTOCK DIRECT FROM SOURCE

Period of Use: JANUARY 1 TO DECEMBER 31

Place of Use:

<u>ID</u>	<u>Acres</u>	<u>Govt Lot</u>	<u>Qtr Sec</u>	<u>Sec</u>	<u>Twp</u>	<u>Rge</u>	<u>County</u>
1			SWSWNW	24	27N	31E	PHILLIPS
2			N2SW	24	27N	31E	PHILLIPS
3			SESW	24	27N	31E	PHILLIPS
4			S2SE	24	27N	31E	PHILLIPS
5			SWSWSW	19	27N	32E	PHILLIPS

Remarks:

THE FOLLOWING ISSUES WERE IDENTIFIED BY THE DNRC DURING ITS EXAMINATION OF THIS WATER RIGHT CLAIM.

THIS CLAIM NUMBER WAS NOT INCLUDED IN THE BASIN 40M DECREE ISSUED 03/20/2009.

A BETTER UNDERSTANDING OF YOUR CLAIMED WATER RIGHT CAN BE OBTAINED BY COMPARING YOUR RIGHT WITH OTHER CLAIMS IN THE BASIN. FOR EXAMPLE, COMPARE PRIORITY DATES, FLOW RATES, VOLUMES, OR ACRES IRRIGATED. ALSO, YOUR WATER RIGHT MAY BE SUBJECT TO WATER RIGHTS IN ADJOINING SUBBASINS OR BASINS AS WELL AS BEING SUBJECT TO OTHER RIGHTS ON YOUR SOURCE OF SUPPLY. FINALLY, YOUR WATER RIGHT MAY BE SUBJECT TO INDIAN RESERVED AND FEDERAL RESERVED WATER RIGHTS.

COMPLETE DETAILS REGARDING THE DNRC PREPARATION OF THIS INTERLOCUTORY DECREE AND RELATED MATERIALS CAN BE REVIEWED AT THE OFFICE LOCATIONS IDENTIFIED IN THE DOCUMENT ENTITLED "NOTICE OF ENTRY OF INTERLOCUTORY DECREE AND NOTICE OF AVAILABILITY."

SEE GENERAL FINDINGS OF FACT AND CONCLUSIONS OF LAW FOR FURTHER EXPLANATION OF YOUR CLAIMED WATER RIGHT. THESE FINDINGS CAN BE FOUND AS INDICATED IN THE DOCUMENT ENTITLED "NOTICE OF ENTRY OF INTERLOCUTORY DECREE AND NOTICE OF AVAILABILITY." IF YOU NEED OBJECTION FORMS, OR HAVE QUESTIONS ABOUT WATER COURT PROCEDURES OR CHANGES TO YOUR RIGHT, YOU CAN CONTACT THE WATER COURT BY CALLING 1-800-624-3270 (WITHIN MONTANA ONLY) OR 1-406-586-4364, OR BY WRITING TO P.O. BOX 1389, BOZEMAN, MT 59771-1389.

**INTERLOCUTORY DECREE
BEAVER CREEK, TRIBUTARY TO MILK RIVER
BASIN 40M
ABSTRACT OF WATER RIGHT CLAIM**

IMPORTANT NOTICE

THIS WATER RIGHT ABSTRACT MAY INCLUDE MODIFICATIONS OF THE WATER RIGHT AS CLAIMED OR AMENDED. MODIFICATIONS ARE AUTHORIZED BY THE MONTANA SUPREME COURT WATER RIGHT CLAIMS EXAMINATION RULES OR BY ORDER OF THE WATER COURT. OBJECTIONS MAY BE FILED ACCORDING TO PROCEDURES OUTLINED IN THE "NOTICE OF ENTRY OF INTERLOCUTORY DECREE AND NOTICE OF AVAILABILITY".

Water Right Number: 40M 30128251 STATEMENT OF CLAIM

Version: 1 -- ORIGINAL RIGHT

Status: ACTIVE

Owners: FLYING M RANCH INC
20256 CONTENT RD
MALTA, MT 59538-9509

Priority Date: JANUARY 4, 1956

Type of Historical Right: USE

Purpose (Use): STOCK

***Flow Rate:** A SPECIFIC FLOW RATE HAS NOT BEEN DECREED BECAUSE THIS USE CONSISTS OF STOCK DRINKING DIRECTLY FROM THE SOURCE, OR FROM A DITCH SYSTEM. THE FLOW RATE IS LIMITED TO THE MINIMUM AMOUNT HISTORICALLY NECESSARY TO SUSTAIN THIS PURPOSE.

***Volume:** THIS RIGHT INCLUDES THE AMOUNT OF WATER CONSUMPTIVELY USED FOR STOCKWATERING PURPOSES AT THE RATE OF 30 GALLONS PER DAY PER ANIMAL UNIT. ANIMAL UNITS SHALL BE BASED ON REASONABLE CARRYING CAPACITY AND HISTORICAL USE OF THE AREA SERVICED BY THIS WATER SOURCE.

***Source Name:** UNNAMED TRIBUTARY OF NO NAME COULEE

Source Type: SURFACE WATER

***Point of Diversion and Means of Diversion:**

<u>ID</u>	<u>Govt Lot</u>	<u>Qtr</u>	<u>Sec</u>	<u>Twp</u>	<u>Rge</u>	<u>County</u>
1		S2NW	24	27N	31E	PHILLIPS
Period of Diversion:	JANUARY 1 TO DECEMBER 31					
Diversion Means:	LIVESTOCK DIRECT FROM SOURCE					
2		NESW	24	27N	31E	PHILLIPS
Period of Diversion:	JANUARY 1 TO DECEMBER 31					
Diversion Means:	LIVESTOCK DIRECT FROM SOURCE					
3		NWSE	24	27N	31E	PHILLIPS
Period of Diversion:	JANUARY 1 TO DECEMBER 31					

Diversion Means: LIVESTOCK DIRECT FROM SOURCE
4 SESE 24 27N 31E PHILLIPS
Period of Diversion: JANUARY 1 TO DECEMBER 31
Diversion Means: LIVESTOCK DIRECT FROM SOURCE
5 4 SWSW 19 27N 32E PHILLIPS
Period of Diversion: JANUARY 1 TO DECEMBER 31
Diversion Means: LIVESTOCK DIRECT FROM SOURCE
Period of Use: JANUARY 1 TO DECEMBER 31

***Place of Use:**

<u>ID</u>	<u>Acres</u>	<u>Govt Lot</u>	<u>Qtr Sec</u>	<u>Sec</u>	<u>Twp</u>	<u>Rge</u>	<u>County</u>
1			S2NW	24	27N	31E	PHILLIPS
2			NESW	24	27N	31E	PHILLIPS
3			NWSE	24	27N	31E	PHILLIPS
4			SESE	24	27N	31E	PHILLIPS
5		4	SWSW	19	27N	32E	PHILLIPS

Remarks:

THE FOLLOWING ISSUES WERE IDENTIFIED BY THE DNRC DURING ITS EXAMINATION OF THIS WATER RIGHT CLAIM.

THIS CLAIM NUMBER WAS NOT INCLUDED IN THE BASIN 40M DECREE ISSUED 03/20/2009.

A BETTER UNDERSTANDING OF YOUR CLAIMED WATER RIGHT CAN BE OBTAINED BY COMPARING YOUR RIGHT WITH OTHER CLAIMS IN THE BASIN. FOR EXAMPLE, COMPARE PRIORITY DATES, FLOW RATES, VOLUMES, OR ACRES IRRIGATED. ALSO, YOUR WATER RIGHT MAY BE SUBJECT TO WATER RIGHTS IN ADJOINING SUBBASINS OR BASINS AS WELL AS BEING SUBJECT TO OTHER RIGHTS ON YOUR SOURCE OF SUPPLY. FINALLY, YOUR WATER RIGHT MAY BE SUBJECT TO INDIAN RESERVED AND FEDERAL RESERVED WATER RIGHTS.

COMPLETE DETAILS REGARDING THE DNRC PREPARATION OF THIS INTERLOCUTORY DECREE AND RELATED MATERIALS CAN BE REVIEWED AT THE OFFICE LOCATIONS IDENTIFIED IN THE DOCUMENT ENTITLED "NOTICE OF ENTRY OF INTERLOCUTORY DECREE AND NOTICE OF AVAILABILITY."

SEE GENERAL FINDINGS OF FACT AND CONCLUSIONS OF LAW FOR FURTHER EXPLANATION OF YOUR CLAIMED WATER RIGHT. THESE FINDINGS CAN BE FOUND AS INDICATED IN THE DOCUMENT ENTITLED "NOTICE OF ENTRY OF INTERLOCUTORY DECREE AND NOTICE OF AVAILABILITY." IF YOU NEED OBJECTION FORMS, OR HAVE QUESTIONS ABOUT WATER COURT PROCEDURES OR CHANGES TO YOUR RIGHT, YOU CAN CONTACT THE WATER COURT BY CALLING 1-800-624-3270 (WITHIN MONTANA ONLY) OR 1-406-586-4364, OR BY WRITING TO P.O. BOX 1389, BOZEMAN, MT 59771-1389.

**INTERLOCUTORY DECREE
BEAVER CREEK, TRIBUTARY TO MILK RIVER
BASIN 40M
ABSTRACT OF WATER RIGHT CLAIM**

IMPORTANT NOTICE

THIS WATER RIGHT ABSTRACT MAY INCLUDE MODIFICATIONS OF THE WATER RIGHT AS CLAIMED OR AMENDED. MODIFICATIONS ARE AUTHORIZED BY THE MONTANA SUPREME COURT WATER RIGHT CLAIMS EXAMINATION RULES OR BY ORDER OF THE WATER COURT. OBJECTIONS MAY BE FILED ACCORDING TO PROCEDURES OUTLINED IN THE "NOTICE OF ENTRY OF INTERLOCUTORY DECREE AND NOTICE OF AVAILABILITY".

Water Right Number: 40M 30128258 STATEMENT OF CLAIM

Version: 1 -- ORIGINAL RIGHT

Status: ACTIVE

Owners: FLYING M RANCH INC
20256 CONTENT RD
MALTA, MT 59538-9509

Priority Date: DECEMBER 31, 1917

Type of Historical Right: USE

Purpose (Use): STOCK

***Flow Rate:** A SPECIFIC FLOW RATE HAS NOT BEEN DECREED BECAUSE THIS USE CONSISTS OF STOCK DRINKING DIRECTLY FROM THE SOURCE, OR FROM A DITCH SYSTEM. THE FLOW RATE IS LIMITED TO THE MINIMUM AMOUNT HISTORICALLY NECESSARY TO SUSTAIN THIS PURPOSE.

***Volume:** THIS RIGHT INCLUDES THE AMOUNT OF WATER CONSUMPTIVELY USED FOR STOCKWATERING PURPOSES AT THE RATE OF 30 GALLONS PER DAY PER ANIMAL UNIT. ANIMAL UNITS SHALL BE BASED ON REASONABLE CARRYING CAPACITY AND HISTORICAL USE OF THE AREA SERVICED BY THIS WATER SOURCE.

Source Name: UNNAMED TRIBUTARY OF BEAVER CREEK

Source Type: SURFACE WATER

***Point of Diversion and Means of Diversion:**

<u>ID</u>	<u>Govt Lot</u>	<u>Qtr</u>	<u>Sec</u>	<u>Twp</u>	<u>Rge</u>	<u>County</u>
1		SW	32	27N	33E	PHILLIPS
Period of Diversion:	JANUARY 1 TO DECEMBER 31					
Diversion Means:	LIVESTOCK DIRECT FROM SOURCE					
2		W2NW	32	27N	33E	PHILLIPS
Period of Diversion:	JANUARY 1 TO DECEMBER 31					
Diversion Means:	LIVESTOCK DIRECT FROM SOURCE					
3		N2	31	27N	33E	PHILLIPS
Period of Diversion:	JANUARY 1 TO DECEMBER 31					

	Diversion Means:	LIVESTOCK DIRECT FROM SOURCE					
4		N2S2	31	27N	33E	PHILLIPS	
	Period of Diversion:	JANUARY 1 TO DECEMBER 31					
	Diversion Means:	LIVESTOCK DIRECT FROM SOURCE					
5		S2	30	27N	33E	PHILLIPS	
	Period of Diversion:	JANUARY 1 TO DECEMBER 31					
	Diversion Means:	LIVESTOCK DIRECT FROM SOURCE					
6		2 S2NW	30	27N	33E	PHILLIPS	
	Period of Diversion:	JANUARY 1 TO DECEMBER 31					
	Diversion Means:	LIVESTOCK DIRECT FROM SOURCE					
7		SE	25	27N	32E	PHILLIPS	
	Period of Diversion:	JANUARY 1 TO DECEMBER 31					
	Diversion Means:	LIVESTOCK DIRECT FROM SOURCE					
8		NESW	25	27N	32E	PHILLIPS	
	Period of Diversion:	JANUARY 1 TO DECEMBER 31					
	Diversion Means:	LIVESTOCK DIRECT FROM SOURCE					
9		SENW	25	27N	32E	PHILLIPS	
	Period of Diversion:	JANUARY 1 TO DECEMBER 31					
	Diversion Means:	LIVESTOCK DIRECT FROM SOURCE					
10		W2NE	36	27N	32E	PHILLIPS	
	Period of Diversion:	JANUARY 1 TO DECEMBER 31					
	Diversion Means:	LIVESTOCK DIRECT FROM SOURCE					

THE POINT OF DIVERSION INCLUDES GOV LOTS 1 AND 2 S31 T27N R33E PHILLIPS COUNTY.

THE POINT OF DIVERSION INCLUDES GOV LOTS 3 AND 4 S30 T27N R33E PHILLIPS COUNTY.

Period of Use: JANUARY 1 TO DECEMBER 31

***Place of Use:**

<u>ID</u>	<u>Acres</u>	<u>Govt Lot</u>	<u>Qtr Sec</u>	<u>Sec</u>	<u>Twp</u>	<u>Rge</u>	<u>County</u>
1			SW	32	27N	33E	PHILLIPS
2			W2NW	32	27N	33E	PHILLIPS
3			N2	31	27N	33E	PHILLIPS
4			N2S2	31	27N	33E	PHILLIPS
5			S2	30	27N	33E	PHILLIPS
6		2	S2NW	30	27N	33E	PHILLIPS
7			SE	25	27N	32E	PHILLIPS
8			NESW	25	27N	32E	PHILLIPS
9			SENW	25	27N	32E	PHILLIPS
10			W2NE	36	27N	32E	PHILLIPS

THE PLACE OF USE INCLUDES GOV LOTS 1 AND 2 S31 T27N R33E PHILLIPS COUNTY.

THE PLACE OF USE INCLUDES GOV LOTS 3 AND 4 S30 T27N R33E PHILLIPS COUNTY.

Remarks:

THE FOLLOWING ISSUES WERE IDENTIFIED BY THE DNRC DURING ITS EXAMINATION OF THIS WATER RIGHT CLAIM.

THIS CLAIM NUMBER WAS NOT INCLUDED IN THE BASIN 40M DECREE ISSUED 03/20/2009.

ACCORDING TO CADASTRAL PROPERTY OWNERSHIP RECORDS, AS OF 01/21/2025 , A PORTION OF THE PROPERTY ON WHICH THIS WATER RIGHT IS USED APPEARS TO BE OWNED BY DOUBLE O RANCH INC 24090 CONTENT RD MALTA, MT 59538-9559.

THE OWNERSHIP OF THIS RIGHT MAY BE QUESTIONABLE. PART OR ALL OF THE PLACE OF USE APPEARS TO BE ON FEDERAL LAND.

A BETTER UNDERSTANDING OF YOUR CLAIMED WATER RIGHT CAN BE OBTAINED BY COMPARING YOUR RIGHT WITH OTHER CLAIMS IN THE BASIN. FOR EXAMPLE, COMPARE PRIORITY DATES, FLOW RATES, VOLUMES, OR ACRES IRRIGATED. ALSO, YOUR WATER RIGHT MAY BE SUBJECT TO WATER RIGHTS IN ADJOINING SUBBASINS OR BASINS AS WELL AS BEING SUBJECT TO OTHER RIGHTS ON YOUR SOURCE OF SUPPLY. FINALLY, YOUR WATER RIGHT MAY BE SUBJECT TO INDIAN RESERVED AND FEDERAL RESERVED WATER RIGHTS.

COMPLETE DETAILS REGARDING THE DNRC PREPARATION OF THIS INTERLOCUTORY DECREE AND RELATED MATERIALS CAN BE REVIEWED AT THE OFFICE LOCATIONS IDENTIFIED IN THE DOCUMENT ENTITLED "NOTICE OF ENTRY OF INTERLOCUTORY DECREE AND NOTICE OF AVAILABILITY."

SEE GENERAL FINDINGS OF FACT AND CONCLUSIONS OF LAW FOR FURTHER EXPLANATION OF YOUR CLAIMED WATER RIGHT. THESE FINDINGS CAN BE FOUND AS INDICATED IN THE DOCUMENT ENTITLED "NOTICE OF ENTRY OF INTERLOCUTORY DECREE AND NOTICE OF AVAILABILITY." IF YOU NEED OBJECTION FORMS, OR HAVE QUESTIONS ABOUT WATER COURT PROCEDURES OR CHANGES TO YOUR RIGHT, YOU CAN CONTACT THE WATER COURT BY CALLING 1-800-624-3270 (WITHIN MONTANA ONLY) OR 1-406-586-4364, OR BY WRITING TO P.O. BOX 1389, BOZEMAN, MT 59771-1389.

**INTERLOCUTORY DECREE
BEAVER CREEK, TRIBUTARY TO MILK RIVER
BASIN 40M
ABSTRACT OF WATER RIGHT CLAIM**

IMPORTANT NOTICE

THIS WATER RIGHT ABSTRACT MAY INCLUDE MODIFICATIONS OF THE WATER RIGHT AS CLAIMED OR AMENDED. MODIFICATIONS ARE AUTHORIZED BY THE MONTANA SUPREME COURT WATER RIGHT CLAIMS EXAMINATION RULES OR BY ORDER OF THE WATER COURT. OBJECTIONS MAY BE FILED ACCORDING TO PROCEDURES OUTLINED IN THE "NOTICE OF ENTRY OF INTERLOCUTORY DECREE AND NOTICE OF AVAILABILITY".

Water Right Number: 40M 30128270 STATEMENT OF CLAIM

Version: 1 -- ORIGINAL RIGHT

Status: ACTIVE

Owners: FLYING M RANCH INC
20256 CONTENT RD
MALTA, MT 59538-9509

Priority Date: OCTOBER 19, 1921

Type of Historical Right: USE

Purpose (Use): STOCK

***Flow Rate:** A SPECIFIC FLOW RATE HAS NOT BEEN DECREED BECAUSE THIS USE CONSISTS OF STOCK DRINKING DIRECTLY FROM THE SOURCE, OR FROM A DITCH SYSTEM. THE FLOW RATE IS LIMITED TO THE MINIMUM AMOUNT HISTORICALLY NECESSARY TO SUSTAIN THIS PURPOSE.

***Volume:** THIS RIGHT INCLUDES THE AMOUNT OF WATER CONSUMPTIVELY USED FOR STOCKWATERING PURPOSES AT THE RATE OF 30 GALLONS PER DAY PER ANIMAL UNIT. ANIMAL UNITS SHALL BE BASED ON REASONABLE CARRYING CAPACITY AND HISTORICAL USE OF THE AREA SERVICED BY THIS WATER SOURCE.

Source Name: TRUEBLOOD COULEE

Source Type: SURFACE WATER

THE SOURCE INCLUDES UNNAMED TRIBUTARIES OF TRUEBLOOD COULEE.

Point of Diversion and Means of Diversion:

<u>ID</u>	<u>Govt Lot</u>	<u>Qtr</u>	<u>Sec</u>	<u>Twp</u>	<u>Rge</u>	<u>County</u>
1		NW	2	26N	33E	PHILLIPS

Period of Diversion: JANUARY 1 TO DECEMBER 31

Diversion Means: LIVESTOCK DIRECT FROM SOURCE

2		S2SW	35	27N	33E	PHILLIPS
---	--	------	----	-----	-----	----------

Period of Diversion: JANUARY 1 TO DECEMBER 31

Diversion Means: LIVESTOCK DIRECT FROM SOURCE

3		S2S2	34	27N	33E	PHILLIPS
	Period of Diversion:	JANUARY 1 TO DECEMBER 31				
	Diversion Means:	LIVESTOCK DIRECT FROM SOURCE				
4		N2SW	34	27N	33E	PHILLIPS
	Period of Diversion:	JANUARY 1 TO DECEMBER 31				
	Diversion Means:	LIVESTOCK DIRECT FROM SOURCE				
5		NESE	33	27N	33E	PHILLIPS
	Period of Diversion:	JANUARY 1 TO DECEMBER 31				
	Diversion Means:	LIVESTOCK DIRECT FROM SOURCE				
6		N2	33	27N	33E	PHILLIPS
	Period of Diversion:	JANUARY 1 TO DECEMBER 31				
	Diversion Means:	LIVESTOCK DIRECT FROM SOURCE				
7		S2N2	33	27N	33E	PHILLIPS
	Period of Diversion:	JANUARY 1 TO DECEMBER 31				
	Diversion Means:	LIVESTOCK DIRECT FROM SOURCE				
8	2	W2NE	2	26N	33E	PHILLIPS
	Period of Diversion:	JANUARY 1 TO DECEMBER 31				
	Diversion Means:	LIVESTOCK DIRECT FROM SOURCE				
9		NENE	32	27N	33E	PHILLIPS
	Period of Diversion:	JANUARY 1 TO DECEMBER 31				
	Diversion Means:	LIVESTOCK DIRECT FROM SOURCE				
10		S2	29	27N	33E	PHILLIPS
	Period of Diversion:	JANUARY 1 TO DECEMBER 31				
	Diversion Means:	LIVESTOCK DIRECT FROM SOURCE				
11		W2SW	28	27N	33E	PHILLIPS
	Period of Diversion:	JANUARY 1 TO DECEMBER 31				
	Diversion Means:	LIVESTOCK DIRECT FROM SOURCE				
12		N2NW	32	27N	33E	PHILLIPS
	Period of Diversion:	JANUARY 1 TO DECEMBER 31				
	Diversion Means:	LIVESTOCK DIRECT FROM SOURCE				
13		W2NE	29	27N	33E	PHILLIPS
	Period of Diversion:	JANUARY 1 TO DECEMBER 31				
	Diversion Means:	LIVESTOCK DIRECT FROM SOURCE				
14		E2NE	30	27N	33E	PHILLIPS
	Period of Diversion:	JANUARY 1 TO DECEMBER 31				
	Diversion Means:	LIVESTOCK DIRECT FROM SOURCE				
15		NWNE	30	27N	33E	PHILLIPS
	Period of Diversion:	JANUARY 1 TO DECEMBER 31				

	Diversion Means:	LIVESTOCK DIRECT FROM SOURCE					
16		1	N2NW	30	27N	33E	PHILLIPS
	Period of Diversion:	JANUARY 1 TO DECEMBER 31					
	Diversion Means:	LIVESTOCK DIRECT FROM SOURCE					
17			S2NW	29	27N	33E	PHILLIPS
	Period of Diversion:	JANUARY 1 TO DECEMBER 31					
	Diversion Means:	LIVESTOCK DIRECT FROM SOURCE					
18			NENW	25	27N	33E	PHILLIPS
	Period of Diversion:	JANUARY 1 TO DECEMBER 31					
	Diversion Means:	LIVESTOCK DIRECT FROM SOURCE					
19			W2SE	33	27N	33E	PHILLIPS
	Period of Diversion:	JANUARY 1 TO DECEMBER 31					
	Diversion Means:	LIVESTOCK DIRECT FROM SOURCE					
20			S2	3	26N	33E	PHILLIPS
	Period of Diversion:	JANUARY 1 TO DECEMBER 31					
	Diversion Means:	LIVESTOCK DIRECT FROM SOURCE					
21			S2N2	3	26N	33E	PHILLIPS
	Period of Diversion:	JANUARY 1 TO DECEMBER 31					
	Diversion Means:	LIVESTOCK DIRECT FROM SOURCE					
22			E2NE	4	26N	33E	PHILLIPS
	Period of Diversion:	JANUARY 1 TO DECEMBER 31					
	Diversion Means:	LIVESTOCK DIRECT FROM SOURCE					
23			NWNE	4	26N	33E	PHILLIPS
	Period of Diversion:	JANUARY 1 TO DECEMBER 31					
	Diversion Means:	LIVESTOCK DIRECT FROM SOURCE					
24			E2SW	33	27N	33E	PHILLIPS
	Period of Diversion:	JANUARY 1 TO DECEMBER 31					
	Diversion Means:	LIVESTOCK DIRECT FROM SOURCE					

THE POINT OF DIVERSION INCLUDES GOV LOTS 3 AND 4 S2 T26N R33E PHILLIPS COUNTY.

Period of Use: JANUARY 1 TO DECEMBER 31

Place of Use:

<u>ID</u>	<u>Acres</u>	<u>Govt Lot</u>	<u>Qtr Sec</u>	<u>Sec</u>	<u>Twp</u>	<u>Rge</u>	<u>County</u>
1			NW	2	26N	33E	PHILLIPS
2			S2SW	35	27N	33E	PHILLIPS
3			S2S2	34	27N	33E	PHILLIPS
4			N2SW	34	27N	33E	PHILLIPS
5			NESE	33	27N	33E	PHILLIPS
6			N2	33	27N	33E	PHILLIPS
7			S2N2	33	27N	33E	PHILLIPS
8		2	W2NE	2	26N	33E	PHILLIPS
9			NENE	32	27N	33E	PHILLIPS
10			S2	29	27N	33E	PHILLIPS
11			W2SW	28	27N	33E	PHILLIPS
12			N2NW	32	27N	33E	PHILLIPS
13			W2NE	29	27N	33E	PHILLIPS
14			E2NE	30	27N	33E	PHILLIPS
15			NWNE	30	27N	33E	PHILLIPS
16		1	N2NW	30	27N	33E	PHILLIPS
17			S2NW	29	27N	33E	PHILLIPS
18			NENW	25	27N	33E	PHILLIPS
19			W2SE	33	27N	33E	PHILLIPS
20			S2	3	26N	33E	PHILLIPS
21			S2N2	3	26N	33E	PHILLIPS
22			E2NE	4	26N	33E	PHILLIPS
23			NWNE	4	26N	33E	PHILLIPS
24			E2SW	33	27N	33E	PHILLIPS

THE PLACE OF USE INCLUDES GOV LOTS 3 AND 4 S2 T26N R33E PHILLIPS COUNTY.

Remarks:

THE FOLLOWING ISSUES WERE IDENTIFIED BY THE DNRC DURING ITS EXAMINATION OF THIS WATER RIGHT CLAIM.

THIS CLAIM NUMBER WAS NOT INCLUDED IN THE BASIN 40M DECREE ISSUED 03/20/2009.

ACCORDING TO CADASTRAL PROPERTY OWNERSHIP RECORDS, AS OF 01/21/2025 , A PORTION OF THE PROPERTY ON WHICH THIS WATER RIGHT IS USED APPEARS TO BE OWNED BY DOUBLE O RANCH INC 24090 CONTENT RD MALTA, MT 59538-9559.

THE WATER RIGHTS LISTED FOLLOWING THIS STATEMENT WERE FILED BY DIFFERENT PARTIES WHO CLAIM OVERLAPPING PLACES OF USE. 40M 30142327, 40M 30128270.

THE OWNERSHIP OF THIS RIGHT MAY BE QUESTIONABLE. PART OR ALL OF THE PLACE OF USE APPEARS TO BE ON FEDERAL LAND.

A BETTER UNDERSTANDING OF YOUR CLAIMED WATER RIGHT CAN BE OBTAINED BY COMPARING YOUR RIGHT WITH OTHER CLAIMS IN THE BASIN. FOR EXAMPLE, COMPARE PRIORITY DATES, FLOW RATES, VOLUMES, OR ACRES IRRIGATED. ALSO, YOUR WATER RIGHT MAY BE SUBJECT TO WATER RIGHTS IN ADJOINING SUBBASINS OR BASINS AS WELL AS BEING SUBJECT TO OTHER RIGHTS ON YOUR SOURCE OF SUPPLY. FINALLY, YOUR WATER RIGHT MAY BE SUBJECT TO INDIAN RESERVED AND FEDERAL RESERVED WATER RIGHTS.

COMPLETE DETAILS REGARDING THE DNRC PREPARATION OF THIS INTERLOCUTORY DECREE AND RELATED MATERIALS CAN BE REVIEWED AT THE OFFICE LOCATIONS IDENTIFIED IN THE DOCUMENT ENTITLED "NOTICE OF ENTRY OF INTERLOCUTORY DECREE AND NOTICE OF AVAILABILITY."

SEE GENERAL FINDINGS OF FACT AND CONCLUSIONS OF LAW FOR FURTHER EXPLANATION OF YOUR CLAIMED WATER RIGHT. THESE FINDINGS CAN BE FOUND AS INDICATED IN THE DOCUMENT ENTITLED "NOTICE OF ENTRY OF INTERLOCUTORY DECREE AND NOTICE OF AVAILABILITY." IF YOU NEED OBJECTION FORMS, OR HAVE QUESTIONS ABOUT WATER COURT PROCEDURES OR CHANGES TO YOUR RIGHT, YOU CAN CONTACT THE WATER COURT BY CALLING 1-800-624-3270 (WITHIN MONTANA ONLY) OR 1-406-586-4364, OR BY WRITING TO P.O. BOX 1389, BOZEMAN, MT 59711-1389.

**INTERLOCUTORY DECREE
BEAVER CREEK, TRIBUTARY TO MILK RIVER
BASIN 40M
ABSTRACT OF WATER RIGHT CLAIM**

IMPORTANT NOTICE

THIS WATER RIGHT ABSTRACT MAY INCLUDE MODIFICATIONS OF THE WATER RIGHT AS CLAIMED OR AMENDED. MODIFICATIONS ARE AUTHORIZED BY THE MONTANA SUPREME COURT WATER RIGHT CLAIMS EXAMINATION RULES OR BY ORDER OF THE WATER COURT. OBJECTIONS MAY BE FILED ACCORDING TO PROCEDURES OUTLINED IN THE "NOTICE OF ENTRY OF INTERLOCUTORY DECREE AND NOTICE OF AVAILABILITY".

Water Right Number: 40M 30128283 STATEMENT OF CLAIM

Version: 1 -- ORIGINAL RIGHT

Status: ACTIVE

Owners: FLYING M RANCH INC
20256 CONTENT RD
MALTA, MT 59538-9509

Priority Date: SEPTEMBER 29, 1921

Type of Historical Right: USE

Purpose (Use): STOCK

***Flow Rate:** A SPECIFIC FLOW RATE HAS NOT BEEN DECREED BECAUSE THIS USE CONSISTS OF STOCK DRINKING DIRECTLY FROM THE SOURCE, OR FROM A DITCH SYSTEM. THE FLOW RATE IS LIMITED TO THE MINIMUM AMOUNT HISTORICALLY NECESSARY TO SUSTAIN THIS PURPOSE.

***Volume:** THIS RIGHT INCLUDES THE AMOUNT OF WATER CONSUMPTIVELY USED FOR STOCKWATERING PURPOSES AT THE RATE OF 30 GALLONS PER DAY PER ANIMAL UNIT. ANIMAL UNITS SHALL BE BASED ON REASONABLE CARRYING CAPACITY AND HISTORICAL USE OF THE AREA SERVICED BY THIS WATER SOURCE.

Source Name: UNNAMED TRIBUTARY OF ALBERT COULEE

Source Type: SURFACE WATER

***Point of Diversion and Means of Diversion:**

<u>ID</u>	<u>Govt Lot</u>	<u>Qtr</u>	<u>Sec</u>	<u>Twp</u>	<u>Rge</u>	<u>County</u>
1		N2NW	28	27N	33E	PHILLIPS
Period of Diversion:	JANUARY 1 TO DECEMBER 31					
Diversion Means:	LIVESTOCK DIRECT FROM SOURCE					
2		S2SW	21	27N	33E	PHILLIPS
Period of Diversion:	JANUARY 1 TO DECEMBER 31					
Diversion Means:	LIVESTOCK DIRECT FROM SOURCE					
3		NWSW	21	27N	33E	PHILLIPS
Period of Diversion:	JANUARY 1 TO DECEMBER 31					

Diversion Means: LIVESTOCK DIRECT FROM SOURCE
 4 E2SE 20 27N 33E PHILLIPS
Period of Diversion: JANUARY 1 TO DECEMBER 31
Diversion Means: LIVESTOCK DIRECT FROM SOURCE
 5 NWSE 20 27N 33E PHILLIPS
Period of Diversion: JANUARY 1 TO DECEMBER 31
Diversion Means: LIVESTOCK DIRECT FROM SOURCE
 6 W2NE 28 27N 33E PHILLIPS
Period of Diversion: JANUARY 1 TO DECEMBER 31
Diversion Means: LIVESTOCK DIRECT FROM SOURCE
 7 N2SE 28 27N 33E PHILLIPS
Period of Diversion: JANUARY 1 TO DECEMBER 31
Diversion Means: LIVESTOCK DIRECT FROM SOURCE
 8 W2SW 27 27N 33E PHILLIPS
Period of Diversion: JANUARY 1 TO DECEMBER 31
Diversion Means: LIVESTOCK DIRECT FROM SOURCE
 9 SWNW 27 27N 33E PHILLIPS
Period of Diversion: JANUARY 1 TO DECEMBER 31
Diversion Means: LIVESTOCK DIRECT FROM SOURCE
 10 SENE 28 27N 33E PHILLIPS
Period of Diversion: JANUARY 1 TO DECEMBER 31
Diversion Means: LIVESTOCK DIRECT FROM SOURCE
 11 NENE 29 27N 33E PHILLIPS
Period of Diversion: JANUARY 1 TO DECEMBER 31
Diversion Means: LIVESTOCK DIRECT FROM SOURCE
Period of Use: JANUARY 1 TO DECEMBER 31

***Place of Use:**

<u>ID</u>	<u>Acres</u>	<u>Govt Lot</u>	<u>Qtr Sec</u>	<u>Sec</u>	<u>Twp</u>	<u>Rge</u>	<u>County</u>
1			N2NW	28	27N	33E	PHILLIPS
2			S2SW	21	27N	33E	PHILLIPS
3			NWSW	21	27N	33E	PHILLIPS
4			E2SE	20	27N	33E	PHILLIPS
5			NWSE	20	27N	33E	PHILLIPS
6			W2NE	28	27N	33E	PHILLIPS
7			N2SE	28	27N	33E	PHILLIPS
8			W2SW	27	27N	33E	PHILLIPS
9			SWNW	27	27N	33E	PHILLIPS
10			SENE	28	27N	33E	PHILLIPS
11			NENE	29	27N	33E	PHILLIPS

Remarks:

THE FOLLOWING ISSUES WERE IDENTIFIED BY THE DNRC DURING ITS EXAMINATION OF THIS WATER RIGHT CLAIM.

THIS CLAIM NUMBER WAS NOT INCLUDED IN THE BASIN 40M DECREE ISSUED 03/20/2009.

THE WATER RIGHTS LISTED FOLLOWING THIS STATEMENT WERE FILED BY DIFFERENT PARTIES WHO CLAIM OVERLAPPING PLACES OF USE. 40M 30128283, 40M 30128315.

THE OWNERSHIP OF THIS RIGHT MAY BE QUESTIONABLE. PART OR ALL OF THE PLACE OF USE APPEARS TO BE ON FEDERAL LAND.

A BETTER UNDERSTANDING OF YOUR CLAIMED WATER RIGHT CAN BE OBTAINED BY COMPARING YOUR RIGHT WITH OTHER CLAIMS IN THE BASIN. FOR EXAMPLE, COMPARE PRIORITY DATES, FLOW RATES, VOLUMES, OR ACRES IRRIGATED. ALSO, YOUR WATER RIGHT MAY BE SUBJECT TO WATER RIGHTS IN ADJOINING SUBBASINS OR BASINS AS WELL AS BEING SUBJECT TO OTHER RIGHTS ON YOUR SOURCE OF SUPPLY. FINALLY, YOUR WATER RIGHT MAY BE SUBJECT TO INDIAN RESERVED AND FEDERAL RESERVED WATER RIGHTS.

COMPLETE DETAILS REGARDING THE DNRC PREPARATION OF THIS INTERLOCUTORY DECREE AND RELATED MATERIALS CAN BE REVIEWED AT THE OFFICE LOCATIONS IDENTIFIED IN THE DOCUMENT ENTITLED "NOTICE OF ENTRY OF INTERLOCUTORY DECREE AND NOTICE OF AVAILABILITY."

SEE GENERAL FINDINGS OF FACT AND CONCLUSIONS OF LAW FOR FURTHER EXPLANATION OF YOUR CLAIMED WATER RIGHT. THESE FINDINGS CAN BE FOUND AS INDICATED IN THE DOCUMENT ENTITLED "NOTICE OF ENTRY OF INTERLOCUTORY DECREE AND NOTICE OF AVAILABILITY." IF YOU NEED OBJECTION FORMS, OR HAVE QUESTIONS ABOUT WATER COURT PROCEDURES OR CHANGES TO YOUR RIGHT, YOU CAN CONTACT THE WATER COURT BY CALLING 1-800-624-3270 (WITHIN MONTANA ONLY) OR 1-406-586-4364, OR BY WRITING TO P.O. BOX 1389, BOZEMAN, MT 59771-1389.

**INTERLOCUTORY DECREE
BEAVER CREEK, TRIBUTARY TO MILK RIVER
BASIN 40M
ABSTRACT OF WATER RIGHT CLAIM**

IMPORTANT NOTICE

THIS WATER RIGHT ABSTRACT MAY INCLUDE MODIFICATIONS OF THE WATER RIGHT AS CLAIMED OR AMENDED. MODIFICATIONS ARE AUTHORIZED BY THE MONTANA SUPREME COURT WATER RIGHT CLAIMS EXAMINATION RULES OR BY ORDER OF THE WATER COURT. OBJECTIONS MAY BE FILED ACCORDING TO PROCEDURES OUTLINED IN THE "NOTICE OF ENTRY OF INTERLOCUTORY DECREE AND NOTICE OF AVAILABILITY".

Water Right Number: 40M 30128290 STATEMENT OF CLAIM

Version: 1 -- ORIGINAL RIGHT

Status: ACTIVE

Owners: DOUBLE O RANCH INC
24090 CONTENT RD
MALTA, MT 59538-9559

Priority Date: JUNE 27, 1922

Type of Historical Right: USE

Purpose (Use): STOCK

***Flow Rate:** A SPECIFIC FLOW RATE HAS NOT BEEN DECREED BECAUSE THIS USE CONSISTS OF STOCK DRINKING DIRECTLY FROM THE SOURCE, OR FROM A DITCH SYSTEM. THE FLOW RATE IS LIMITED TO THE MINIMUM AMOUNT HISTORICALLY NECESSARY TO SUSTAIN THIS PURPOSE.

***Volume:** THIS RIGHT INCLUDES THE AMOUNT OF WATER CONSUMPTIVELY USED FOR STOCKWATERING PURPOSES AT THE RATE OF 30 GALLONS PER DAY PER ANIMAL UNIT. ANIMAL UNITS SHALL BE BASED ON REASONABLE CARRYING CAPACITY AND HISTORICAL USE OF THE AREA SERVICED BY THIS WATER SOURCE.

Source Name: UNNAMED TRIBUTARY OF TALLOW CREEK

Source Type: SURFACE WATER

Point of Diversion and Means of Diversion:

<u>ID</u>	<u>Govt Lot</u>	<u>Qtr Sec</u>	<u>Sec</u>	<u>Twp</u>	<u>Rge</u>	<u>County</u>
1		W2W2	8	25N	33E	PHILLIPS

Period of Diversion: JANUARY 1 TO DECEMBER 31

Diversion Means: LIVESTOCK DIRECT FROM SOURCE

Period of Use: JANUARY 1 TO DECEMBER 31

Place of Use:

<u>ID</u>	<u>Acres</u>	<u>Govt Lot</u>	<u>Qtr Sec</u>	<u>Sec</u>	<u>Twp</u>	<u>Rge</u>	<u>County</u>
1			W2W2	8	25N	33E	PHILLIPS

Remarks:

THE FOLLOWING ISSUES WERE IDENTIFIED BY THE DNRC DURING ITS EXAMINATION OF THIS WATER RIGHT CLAIM.

THIS CLAIM NUMBER WAS NOT INCLUDED IN THE BASIN 40M DECREE ISSUED 03/20/2009.

THE WATER RIGHTS LISTED FOLLOWING THIS STATEMENT WERE FILED BY DIFFERENT PARTIES WHO CLAIM OVERLAPPING PLACES OF USE. 40M 30142356 & 40M 30128290.

THE OWNERSHIP OF THIS RIGHT MAY BE QUESTIONABLE. PART OR ALL OF THE PLACE OF USE APPEARS TO BE ON FEDERAL LAND.

A BETTER UNDERSTANDING OF YOUR CLAIMED WATER RIGHT CAN BE OBTAINED BY COMPARING YOUR RIGHT WITH OTHER CLAIMS IN THE BASIN. FOR EXAMPLE, COMPARE PRIORITY DATES, FLOW RATES, VOLUMES, OR ACRES IRRIGATED. ALSO, YOUR WATER RIGHT MAY BE SUBJECT TO WATER RIGHTS IN ADJOINING SUBBASINS OR BASINS AS WELL AS BEING SUBJECT TO OTHER RIGHTS ON YOUR SOURCE OF SUPPLY. FINALLY, YOUR WATER RIGHT MAY BE SUBJECT TO INDIAN RESERVED AND FEDERAL RESERVED WATER RIGHTS.

COMPLETE DETAILS REGARDING THE DNRC PREPARATION OF THIS INTERLOCUTORY DECREE AND RELATED MATERIALS CAN BE REVIEWED AT THE OFFICE LOCATIONS IDENTIFIED IN THE DOCUMENT ENTITLED "NOTICE OF ENTRY OF INTERLOCUTORY DECREE AND NOTICE OF AVAILABILITY."

SEE GENERAL FINDINGS OF FACT AND CONCLUSIONS OF LAW FOR FURTHER EXPLANATION OF YOUR CLAIMED WATER RIGHT. THESE FINDINGS CAN BE FOUND AS INDICATED IN THE DOCUMENT ENTITLED "NOTICE OF ENTRY OF INTERLOCUTORY DECREE AND NOTICE OF AVAILABILITY." IF YOU NEED OBJECTION FORMS, OR HAVE QUESTIONS ABOUT WATER COURT PROCEDURES OR CHANGES TO YOUR RIGHT, YOU CAN CONTACT THE WATER COURT BY CALLING 1-800-624-3270 (WITHIN MONTANA ONLY) OR 1-406-586-4364, OR BY WRITING TO P.O. BOX 1389, BOZEMAN, MT 59771-1389.

**INTERLOCUTORY DECREE
BEAVER CREEK, TRIBUTARY TO MILK RIVER
BASIN 40M
ABSTRACT OF WATER RIGHT CLAIM**

IMPORTANT NOTICE

THIS WATER RIGHT ABSTRACT MAY INCLUDE MODIFICATIONS OF THE WATER RIGHT AS CLAIMED OR AMENDED. MODIFICATIONS ARE AUTHORIZED BY THE MONTANA SUPREME COURT WATER RIGHT CLAIMS EXAMINATION RULES OR BY ORDER OF THE WATER COURT. OBJECTIONS MAY BE FILED ACCORDING TO PROCEDURES OUTLINED IN THE "NOTICE OF ENTRY OF INTERLOCUTORY DECREE AND NOTICE OF AVAILABILITY".

Water Right Number: 40M 30128291 STATEMENT OF CLAIM

Version: 1 -- ORIGINAL RIGHT

Status: ACTIVE

Owners: DOUBLE O RANCH INC
24090 CONTENT RD
MALTA, MT 59538-9559

Priority Date: JULY 18, 1906

Type of Historical Right: USE

Purpose (Use): STOCK

***Flow Rate:** A SPECIFIC FLOW RATE HAS NOT BEEN DECREED BECAUSE THIS USE CONSISTS OF STOCK DRINKING DIRECTLY FROM THE SOURCE, OR FROM A DITCH SYSTEM. THE FLOW RATE IS LIMITED TO THE MINIMUM AMOUNT HISTORICALLY NECESSARY TO SUSTAIN THIS PURPOSE.

***Volume:** THIS RIGHT INCLUDES THE AMOUNT OF WATER CONSUMPTIVELY USED FOR STOCKWATERING PURPOSES AT THE RATE OF 30 GALLONS PER DAY PER ANIMAL UNIT. ANIMAL UNITS SHALL BE BASED ON REASONABLE CARRYING CAPACITY AND HISTORICAL USE OF THE AREA SERVICED BY THIS WATER SOURCE.

***Source Name:** FLAT CREEK

Source Type: SURFACE WATER

***Source Name:** UNNAMED TRIBUTARY OF FLAT CREEK

Source Type: SURFACE WATER

THE SOURCE INCLUDES UNNAMED TRIBUTARIES OF FLAT CREEK.

Point of Diversion and Means of Diversion:

<u>ID</u>	<u>Govt Lot</u>	<u>Qtr Sec</u>	<u>Sec</u>	<u>Twp</u>	<u>Rge</u>	<u>County</u>
1		SWNE	35	27N	32E	PHILLIPS

Source Name: FLAT CREEK

Period of Diversion: JANUARY 1 TO DECEMBER 31

Diversion Means: LIVESTOCK DIRECT FROM SOURCE

2	NE	2	26N	32E	PHILLIPS
Source Name: FLAT CREEK					
Period of Diversion: JANUARY 1 TO DECEMBER 31					
Diversion Means: LIVESTOCK DIRECT FROM SOURCE					
3	NW	1	26N	32E	PHILLIPS
Source Name: FLAT CREEK					
Period of Diversion: JANUARY 1 TO DECEMBER 31					
Diversion Means: LIVESTOCK DIRECT FROM SOURCE					
4	W2NE	1	26N	32E	PHILLIPS
*Source Name: UNNAMED TRIBUTARY OF FLAT CREEK					
Period of Diversion: JANUARY 1 TO DECEMBER 31					
Diversion Means: LIVESTOCK DIRECT FROM SOURCE					
5	SWSE	36	27N	32E	PHILLIPS
*Source Name: UNNAMED TRIBUTARY OF FLAT CREEK					
Period of Diversion: JANUARY 1 TO DECEMBER 31					
Diversion Means: LIVESTOCK DIRECT FROM SOURCE					

Period of Use: JANUARY 1 TO DECEMBER 31

Place of Use:

<u>ID</u>	<u>Acres</u>	<u>Govt Lot</u>	<u>Qtr Sec</u>	<u>Sec</u>	<u>Twp</u>	<u>Rge</u>	<u>County</u>
1			SWNE	35	27N	32E	PHILLIPS
2			NE	2	26N	32E	PHILLIPS
3			NW	1	26N	32E	PHILLIPS
4			W2NE	1	26N	32E	PHILLIPS
5			SWSE	36	27N	32E	PHILLIPS

Remarks:

THE FOLLOWING ISSUES WERE IDENTIFIED BY THE DNRC DURING ITS EXAMINATION OF THIS WATER RIGHT CLAIM.

THIS CLAIM NUMBER WAS NOT INCLUDED IN THE BASIN 40M DECREE ISSUED 03/20/2009.

THE WATER RIGHTS LISTED FOLLOWING THIS STATEMENT WERE FILED BY DIFFERENT PARTIES WHO CLAIM OVERLAPPING PLACES OF USE. 40M 30128291, 40M 30142281.

THE OWNERSHIP OF THIS RIGHT MAY BE QUESTIONABLE. PART OR ALL OF THE PLACE OF USE APPEARS TO BE ON FEDERAL LAND.

THIS CLAIM APPEARS TO DIVERT WATER FROM TWO SEPARATE SOURCES. MORE THAN ONE WATER RIGHT MAY BE INVOLVED.

A BETTER UNDERSTANDING OF YOUR CLAIMED WATER RIGHT CAN BE OBTAINED BY COMPARING YOUR RIGHT WITH OTHER CLAIMS IN THE BASIN. FOR EXAMPLE, COMPARE PRIORITY DATES, FLOW RATES, VOLUMES, OR ACRES IRRIGATED. ALSO, YOUR WATER RIGHT MAY BE SUBJECT TO WATER RIGHTS IN ADJOINING SUBBASINS OR BASINS AS WELL AS BEING SUBJECT TO OTHER RIGHTS ON YOUR SOURCE OF SUPPLY. FINALLY, YOUR WATER RIGHT MAY BE SUBJECT TO INDIAN RESERVED AND FEDERAL RESERVED WATER RIGHTS.

COMPLETE DETAILS REGARDING THE DNRC PREPARATION OF THIS INTERLOCUTORY DECREE AND RELATED MATERIALS CAN BE REVIEWED AT THE OFFICE LOCATIONS IDENTIFIED IN THE DOCUMENT ENTITLED "NOTICE OF ENTRY OF INTERLOCUTORY DECREE AND NOTICE OF AVAILABILITY."

SEE GENERAL FINDINGS OF FACT AND CONCLUSIONS OF LAW FOR FURTHER EXPLANATION OF YOUR CLAIMED WATER RIGHT. THESE FINDINGS CAN BE FOUND AS INDICATED IN THE DOCUMENT ENTITLED "NOTICE OF ENTRY OF INTERLOCUTORY DECREE AND NOTICE OF AVAILABILITY." IF YOU NEED OBJECTION FORMS, OR HAVE QUESTIONS ABOUT WATER COURT PROCEDURES OR CHANGES TO YOUR RIGHT, YOU CAN CONTACT THE WATER COURT BY CALLING 1-800-624-3270 (WITHIN MONTANA ONLY) OR 1-406-586-4364, OR BY WRITING TO P.O. BOX 1389, BOZEMAN, MT 59771-1389.

**INTERLOCUTORY DECREE
BEAVER CREEK, TRIBUTARY TO MILK RIVER
BASIN 40M
ABSTRACT OF WATER RIGHT CLAIM**

IMPORTANT NOTICE

THIS WATER RIGHT ABSTRACT MAY INCLUDE MODIFICATIONS OF THE WATER RIGHT AS CLAIMED OR AMENDED. MODIFICATIONS ARE AUTHORIZED BY THE MONTANA SUPREME COURT WATER RIGHT CLAIMS EXAMINATION RULES OR BY ORDER OF THE WATER COURT. OBJECTIONS MAY BE FILED ACCORDING TO PROCEDURES OUTLINED IN THE "NOTICE OF ENTRY OF INTERLOCUTORY DECREE AND NOTICE OF AVAILABILITY".

Water Right Number: 40M 30128297 STATEMENT OF CLAIM

Version: 1 -- ORIGINAL RIGHT

Status: ACTIVE

Owners: DOUBLE O RANCH INC
24090 CONTENT RD
MALTA, MT 59538-9559

FLYING M RANCH INC
20256 CONTENT RD
MALTA, MT 59538-9509

***Priority Date:** DECEMBER 5, 1904

Type of Historical Right: USE

Purpose (Use): STOCK

***Flow Rate:** A SPECIFIC FLOW RATE HAS NOT BEEN DECREED BECAUSE THIS USE CONSISTS OF STOCK DRINKING DIRECTLY FROM THE SOURCE, OR FROM A DITCH SYSTEM. THE FLOW RATE IS LIMITED TO THE MINIMUM AMOUNT HISTORICALLY NECESSARY TO SUSTAIN THIS PURPOSE.

***Volume:** THIS RIGHT INCLUDES THE AMOUNT OF WATER CONSUMPTIVELY USED FOR STOCKWATERING PURPOSES AT THE RATE OF 30 GALLONS PER DAY PER ANIMAL UNIT. ANIMAL UNITS SHALL BE BASED ON REASONABLE CARRYING CAPACITY AND HISTORICAL USE OF THE AREA SERVICED BY THIS WATER SOURCE.

Source Name: BEAVER CREEK

Source Type: SURFACE WATER

Source Name: UNNAMED TRIBUTARY OF BEAVER CREEK

Source Type: SURFACE WATER

THE SOURCE INCLUDES UNNAMED TRIBUTARIES OF BEAVER CREEK.

Point of Diversion and Means of Diversion:

<u>ID</u>	<u>Govt Lot</u>	<u>Qtr</u>	<u>Sec</u>	<u>Sec</u>	<u>Twp</u>	<u>Rge</u>	<u>County</u>
1		NE	35	27N	32E	PHILLIPS	

Source Name: BEAVER CREEK

	Period of Diversion:	JANUARY 1 TO DECEMBER 31				
	Diversion Means:	LIVESTOCK DIRECT FROM SOURCE				
2		SWSE	26	27N	32E	PHILLIPS
	Source Name:	UNNAMED TRIBUTARY OF BEAVER CREEK				
	Period of Diversion:	JANUARY 1 TO DECEMBER 31				
	Diversion Means:	LIVESTOCK DIRECT FROM SOURCE				
3		E2E2	26	27N	32E	PHILLIPS
	Source Name:	BEAVER CREEK				
	Period of Diversion:	JANUARY 1 TO DECEMBER 31				
	Diversion Means:	LIVESTOCK DIRECT FROM SOURCE				
4		NWNE	26	27N	32E	PHILLIPS
	Source Name:	UNNAMED TRIBUTARY OF BEAVER CREEK				
	Period of Diversion:	JANUARY 1 TO DECEMBER 31				
	Diversion Means:	LIVESTOCK DIRECT FROM SOURCE				
5		W2	25	27N	32E	PHILLIPS
	Source Name:	BEAVER CREEK				
	Period of Diversion:	JANUARY 1 TO DECEMBER 31				
	Diversion Means:	LIVESTOCK DIRECT FROM SOURCE				
6		E2E2	23	27N	32E	PHILLIPS
	Source Name:	BEAVER CREEK				
	Period of Diversion:	JANUARY 1 TO DECEMBER 31				
	Diversion Means:	LIVESTOCK DIRECT FROM SOURCE				
7		SWNE	23	27N	32E	PHILLIPS
	Source Name:	BEAVER CREEK				
	Period of Diversion:	JANUARY 1 TO DECEMBER 31				
	Diversion Means:	LIVESTOCK DIRECT FROM SOURCE				
8		W2SW	24	27N	32E	PHILLIPS
	Source Name:	BEAVER CREEK				
	Period of Diversion:	JANUARY 1 TO DECEMBER 31				
	Diversion Means:	LIVESTOCK DIRECT FROM SOURCE				
9		SWNW	24	27N	32E	PHILLIPS
	Source Name:	BEAVER CREEK				
	Period of Diversion:	JANUARY 1 TO DECEMBER 31				
	Diversion Means:	LIVESTOCK DIRECT FROM SOURCE				
	Period of Use:	JANUARY 1 TO DECEMBER 31				

Place of Use:

<u>ID</u>	<u>Acres</u>	<u>Govt Lot</u>	<u>Qtr Sec</u>	<u>Sec</u>	<u>Twp</u>	<u>Rge</u>	<u>County</u>
1			NE	35	27N	32E	PHILLIPS
2			SWSE	26	27N	32E	PHILLIPS
3			E2E2	26	27N	32E	PHILLIPS
4			NWNE	26	27N	32E	PHILLIPS
5			W2	25	27N	32E	PHILLIPS
6			E2E2	23	27N	32E	PHILLIPS
7			SWNE	23	27N	32E	PHILLIPS
8			W2SW	24	27N	32E	PHILLIPS
9			SWNW	24	27N	32E	PHILLIPS

Remarks:

THE FOLLOWING ISSUES WERE IDENTIFIED BY THE DNRC DURING ITS EXAMINATION OF THIS WATER RIGHT CLAIM.

THIS CLAIM NUMBER WAS NOT INCLUDED IN THE BASIN 40M DECREE ISSUED 03/20/2009.

THE WATER RIGHTS LISTED FOLLOWING THIS STATEMENT WERE FILED BY DIFFERENT PARTIES WHO CLAIM OVERLAPPING PLACES OF USE. 40M 30128258, 40M 30128297.

THE WATER RIGHTS LISTED FOLLOWING THIS STATEMENT WERE FILED BY DIFFERENT PARTIES WHO CLAIM OVERLAPPING PLACES OF USE. 40M 30128297, 40M 30142260.

THE OWNERSHIP OF THIS RIGHT MAY BE QUESTIONABLE. PART OR ALL OF THE PLACE OF USE APPEARS TO BE ON FEDERAL LAND.

A BETTER UNDERSTANDING OF YOUR CLAIMED WATER RIGHT CAN BE OBTAINED BY COMPARING YOUR RIGHT WITH OTHER CLAIMS IN THE BASIN. FOR EXAMPLE, COMPARE PRIORITY DATES, FLOW RATES, VOLUMES, OR ACRES IRRIGATED. ALSO, YOUR WATER RIGHT MAY BE SUBJECT TO WATER RIGHTS IN ADJOINING SUBBASINS OR BASINS AS WELL AS BEING SUBJECT TO OTHER RIGHTS ON YOUR SOURCE OF SUPPLY. FINALLY, YOUR WATER RIGHT MAY BE SUBJECT TO INDIAN RESERVED AND FEDERAL RESERVED WATER RIGHTS.

COMPLETE DETAILS REGARDING THE DNRC PREPARATION OF THIS INTERLOCUTORY DECREE AND RELATED MATERIALS CAN BE REVIEWED AT THE OFFICE LOCATIONS IDENTIFIED IN THE DOCUMENT ENTITLED "NOTICE OF ENTRY OF INTERLOCUTORY DECREE AND NOTICE OF AVAILABILITY."

SEE GENERAL FINDINGS OF FACT AND CONCLUSIONS OF LAW FOR FURTHER EXPLANATION OF YOUR CLAIMED WATER RIGHT. THESE FINDINGS CAN BE FOUND AS INDICATED IN THE DOCUMENT ENTITLED "NOTICE OF ENTRY OF INTERLOCUTORY DECREE AND NOTICE OF AVAILABILITY." IF YOU NEED OBJECTION FORMS, OR HAVE QUESTIONS ABOUT WATER COURT PROCEDURES OR CHANGES TO YOUR RIGHT, YOU CAN CONTACT THE WATER COURT BY CALLING 1-800-624-3270 (WITHIN MONTANA ONLY) OR 1-406-586-4364, OR BY WRITING TO P.O. BOX 1389, BOZEMAN, MT 59771-1389.

**INTERLOCUTORY DECREE
BEAVER CREEK, TRIBUTARY TO MILK RIVER
BASIN 40M
ABSTRACT OF WATER RIGHT CLAIM**

IMPORTANT NOTICE

THIS WATER RIGHT ABSTRACT MAY INCLUDE MODIFICATIONS OF THE WATER RIGHT AS CLAIMED OR AMENDED. MODIFICATIONS ARE AUTHORIZED BY THE MONTANA SUPREME COURT WATER RIGHT CLAIMS EXAMINATION RULES OR BY ORDER OF THE WATER COURT. OBJECTIONS MAY BE FILED ACCORDING TO PROCEDURES OUTLINED IN THE "NOTICE OF ENTRY OF INTERLOCUTORY DECREE AND NOTICE OF AVAILABILITY".

Water Right Number: 40M 30128315 STATEMENT OF CLAIM

Version: 1 -- ORIGINAL RIGHT

Status: ACTIVE

Owners: DOUBLE O RANCH INC
24090 CONTENT RD
MALTA, MT 59538-9559

Priority Date: DECEMBER 31, 1917

Type of Historical Right: USE

Purpose (Use): STOCK

***Flow Rate:** A SPECIFIC FLOW RATE HAS NOT BEEN DECREED BECAUSE THIS USE CONSISTS OF STOCK DRINKING DIRECTLY FROM THE SOURCE, OR FROM A DITCH SYSTEM. THE FLOW RATE IS LIMITED TO THE MINIMUM AMOUNT HISTORICALLY NECESSARY TO SUSTAIN THIS PURPOSE.

***Volume:** THIS RIGHT INCLUDES THE AMOUNT OF WATER CONSUMPTIVELY USED FOR STOCKWATERING PURPOSES AT THE RATE OF 30 GALLONS PER DAY PER ANIMAL UNIT. ANIMAL UNITS SHALL BE BASED ON REASONABLE CARRYING CAPACITY AND HISTORICAL USE OF THE AREA SERVICED BY THIS WATER SOURCE.

Source Name: ALBERT COULEE

Source Type: SURFACE WATER

Source Name: UNNAMED TRIBUTARY OF ALBERT COULEE

Source Type: SURFACE WATER

THE SOURCE INCLUDES UNNAMED TRIBUTARIES OF ALBERT COULEE.

Point of Diversion and Means of Diversion:

<u>ID</u>	<u>Govt Lot</u>	<u>Qtr Sec</u>	<u>Sec</u>	<u>Twp</u>	<u>Rge</u>	<u>County</u>
1		SE	35	27N	33E	PHILLIPS

Source Name: ALBERT COULEE

Period of Diversion: JANUARY 1 TO DECEMBER 31

Diversion Means: LIVESTOCK DIRECT FROM SOURCE

2	S2NE	35	27N	33E	PHILLIPS
Source Name:	ALBERT COULEE				
Period of Diversion:	JANUARY 1 TO DECEMBER 31				
Diversion Means:	LIVESTOCK DIRECT FROM SOURCE				
3	NESW	35	27N	33E	PHILLIPS
Source Name:	UNNAMED TRIBUTARY OF ALBERT COULEE				
Period of Diversion:	JANUARY 1 TO DECEMBER 31				
Diversion Means:	LIVESTOCK DIRECT FROM SOURCE				
4	E2NW	35	27N	33E	PHILLIPS
Source Name:	ALBERT COULEE				
Period of Diversion:	JANUARY 1 TO DECEMBER 31				
Diversion Means:	LIVESTOCK DIRECT FROM SOURCE				
5	NWNW	35	27N	33E	PHILLIPS
Source Name:	ALBERT COULEE				
Period of Diversion:	JANUARY 1 TO DECEMBER 31				
Diversion Means:	LIVESTOCK DIRECT FROM SOURCE				
6	SWSW	26	27N	33E	PHILLIPS
Source Name:	ALBERT COULEE				
Period of Diversion:	JANUARY 1 TO DECEMBER 31				
Diversion Means:	LIVESTOCK DIRECT FROM SOURCE				
7	SESE	27	27N	33E	PHILLIPS
Source Name:	ALBERT COULEE				
Period of Diversion:	JANUARY 1 TO DECEMBER 31				
Diversion Means:	LIVESTOCK DIRECT FROM SOURCE				
8	E2NW	27	27N	33E	PHILLIPS
Source Name:	ALBERT COULEE				
Period of Diversion:	JANUARY 1 TO DECEMBER 31				
Diversion Means:	LIVESTOCK DIRECT FROM SOURCE				
9	N2SW	21	27N	33E	PHILLIPS
Source Name:	ALBERT COULEE				
Period of Diversion:	JANUARY 1 TO DECEMBER 31				
Diversion Means:	LIVESTOCK DIRECT FROM SOURCE				
10	N2SE	20	27N	33E	PHILLIPS
Source Name:	ALBERT COULEE				
Period of Diversion:	JANUARY 1 TO DECEMBER 31				
Diversion Means:	LIVESTOCK DIRECT FROM SOURCE				
Period of Use:	JANUARY 1 TO DECEMBER 31				

Place of Use:

<u>ID</u>	<u>Acres</u>	<u>Govt Lot</u>	<u>Qtr Sec</u>	<u>Sec</u>	<u>Twp</u>	<u>Rge</u>	<u>County</u>
1			SE	35	27N	33E	PHILLIPS
2			S2NE	35	27N	33E	PHILLIPS
3			NESW	35	27N	33E	PHILLIPS
4			E2NW	35	27N	33E	PHILLIPS
5			NWNW	35	27N	33E	PHILLIPS
6			SWSW	26	27N	33E	PHILLIPS
7			SESE	27	27N	33E	PHILLIPS
8			E2NW	27	27N	33E	PHILLIPS
9			N2SW	21	27N	33E	PHILLIPS
10			N2SE	20	27N	33E	PHILLIPS

Remarks:

THE FOLLOWING ISSUES WERE IDENTIFIED BY THE DNRC DURING ITS EXAMINATION OF THIS WATER RIGHT CLAIM.

THIS CLAIM NUMBER WAS NOT INCLUDED IN THE BASIN 40M DECREE ISSUED 03/20/2009.

ACCORDING TO CADASTRAL PROPERTY OWNERSHIP RECORDS, AS OF 01/27/2025 , A PORTION OF THE PROPERTY ON WHICH THIS WATER RIGHT IS USED APPEARS TO BE OWNED BY FLYING M RANCH INC, 20256 CONTENT RD, MALTA, MT 59538.

THE WATER RIGHTS LISTED FOLLOWING THIS STATEMENT WERE FILED BY DIFFERENT PARTIES WHO CLAIM OVERLAPPING PLACES OF USE. 40M 30128283, 40M 30128315.

THE OWNERSHIP OF THIS RIGHT MAY BE QUESTIONABLE. PART OR ALL OF THE PLACE OF USE APPEARS TO BE ON FEDERAL LAND.

A BETTER UNDERSTANDING OF YOUR CLAIMED WATER RIGHT CAN BE OBTAINED BY COMPARING YOUR RIGHT WITH OTHER CLAIMS IN THE BASIN. FOR EXAMPLE, COMPARE PRIORITY DATES, FLOW RATES, VOLUMES, OR ACRES IRRIGATED. ALSO, YOUR WATER RIGHT MAY BE SUBJECT TO WATER RIGHTS IN ADJOINING SUBBASINS OR BASINS AS WELL AS BEING SUBJECT TO OTHER RIGHTS ON YOUR SOURCE OF SUPPLY. FINALLY, YOUR WATER RIGHT MAY BE SUBJECT TO INDIAN RESERVED AND FEDERAL RESERVED WATER RIGHTS.

COMPLETE DETAILS REGARDING THE DNRC PREPARATION OF THIS INTERLOCUTORY DECREE AND RELATED MATERIALS CAN BE REVIEWED AT THE OFFICE LOCATIONS IDENTIFIED IN THE DOCUMENT ENTITLED "NOTICE OF ENTRY OF INTERLOCUTORY DECREE AND NOTICE OF AVAILABILITY."

SEE GENERAL FINDINGS OF FACT AND CONCLUSIONS OF LAW FOR FURTHER EXPLANATION OF YOUR CLAIMED WATER RIGHT. THESE FINDINGS CAN BE FOUND AS INDICATED IN THE DOCUMENT ENTITLED "NOTICE OF ENTRY OF INTERLOCUTORY DECREE AND NOTICE OF AVAILABILITY." IF YOU NEED OBJECTION FORMS, OR HAVE QUESTIONS ABOUT WATER COURT PROCEDURES OR CHANGES TO YOUR RIGHT, YOU CAN CONTACT THE WATER COURT BY CALLING 1-800-624-3270 (WITHIN MONTANA ONLY) OR 1-406-586-4364, OR BY WRITING TO P.O. BOX 1389, BOZEMAN, MT 59771-1389.

**INTERLOCUTORY DECREE
BEAVER CREEK, TRIBUTARY TO MILK RIVER
BASIN 40M
ABSTRACT OF WATER RIGHT CLAIM**

IMPORTANT NOTICE

THIS WATER RIGHT ABSTRACT MAY INCLUDE MODIFICATIONS OF THE WATER RIGHT AS CLAIMED OR AMENDED. MODIFICATIONS ARE AUTHORIZED BY THE MONTANA SUPREME COURT WATER RIGHT CLAIMS EXAMINATION RULES OR BY ORDER OF THE WATER COURT. OBJECTIONS MAY BE FILED ACCORDING TO PROCEDURES OUTLINED IN THE "NOTICE OF ENTRY OF INTERLOCUTORY DECREE AND NOTICE OF AVAILABILITY".

Water Right Number: 40M 30128323 STATEMENT OF CLAIM

Version: 1 -- ORIGINAL RIGHT

Status: ACTIVE

Owners: DOUBLE O RANCH INC
24090 CONTENT RD
MALTA, MT 59538-9559

Priority Date: DECEMBER 31, 1917

Type of Historical Right: USE

Purpose (Use): STOCK

***Flow Rate:** A SPECIFIC FLOW RATE HAS NOT BEEN DECREED BECAUSE THIS USE CONSISTS OF STOCK DRINKING DIRECTLY FROM THE SOURCE, OR FROM A DITCH SYSTEM. THE FLOW RATE IS LIMITED TO THE MINIMUM AMOUNT HISTORICALLY NECESSARY TO SUSTAIN THIS PURPOSE.

***Volume:** THIS RIGHT INCLUDES THE AMOUNT OF WATER CONSUMPTIVELY USED FOR STOCKWATERING PURPOSES AT THE RATE OF 30 GALLONS PER DAY PER ANIMAL UNIT. ANIMAL UNITS SHALL BE BASED ON REASONABLE CARRYING CAPACITY AND HISTORICAL USE OF THE AREA SERVICED BY THIS WATER SOURCE.

Source Name: GRANDPA COULEE

Source Type: SURFACE WATER

THE SOURCE INCLUDES UNNAMED TRIBUTARIES OF GRANDPA COULEE.

Point of Diversion and Means of Diversion:

<u>ID</u>	<u>Govt Lot</u>	<u>Qtr</u>	<u>Sec</u>	<u>Twp</u>	<u>Rge</u>	<u>County</u>
1		S2S2	25	27N	33E	PHILLIPS

Period of Diversion: JANUARY 1 TO DECEMBER 31

Diversion Means: LIVESTOCK DIRECT FROM SOURCE

2		SESE	26	27N	33E	PHILLIPS
---	--	------	----	-----	-----	----------

Period of Diversion: JANUARY 1 TO DECEMBER 31

Diversion Means: LIVESTOCK DIRECT FROM SOURCE

3 SESW 26 27N 33E PHILLIPS

Period of Diversion: JANUARY 1 TO DECEMBER 31

Diversion Means: LIVESTOCK DIRECT FROM SOURCE

4 N2NE 35 27N 33E PHILLIPS

Period of Diversion: JANUARY 1 TO DECEMBER 31

Diversion Means: LIVESTOCK DIRECT FROM SOURCE

Period of Use: JANUARY 1 TO DECEMBER 31

Place of Use:

<u>ID</u>	<u>Acres</u>	<u>Govt Lot</u>	<u>Qtr Sec</u>	<u>Sec</u>	<u>Twp</u>	<u>Rge</u>	<u>County</u>
1			S2S2	25	27N	33E	PHILLIPS
2			SESE	26	27N	33E	PHILLIPS
3			SESW	26	27N	33E	PHILLIPS
4			N2NE	35	27N	33E	PHILLIPS

Remarks:

THE FOLLOWING ISSUES WERE IDENTIFIED BY THE DNRC DURING ITS EXAMINATION OF THIS WATER RIGHT CLAIM.

THIS CLAIM NUMBER WAS NOT INCLUDED IN THE BASIN 40M DECREE ISSUED 03/20/2009.

THE OWNERSHIP OF THIS RIGHT MAY BE QUESTIONABLE. PART OR ALL OF THE PLACE OF USE APPEARS TO BE ON FEDERAL LAND.

A BETTER UNDERSTANDING OF YOUR CLAIMED WATER RIGHT CAN BE OBTAINED BY COMPARING YOUR RIGHT WITH OTHER CLAIMS IN THE BASIN. FOR EXAMPLE, COMPARE PRIORITY DATES, FLOW RATES, VOLUMES, OR ACRES IRRIGATED. ALSO, YOUR WATER RIGHT MAY BE SUBJECT TO WATER RIGHTS IN ADJOINING SUBBASINS OR BASINS AS WELL AS BEING SUBJECT TO OTHER RIGHTS ON YOUR SOURCE OF SUPPLY. FINALLY, YOUR WATER RIGHT MAY BE SUBJECT TO INDIAN RESERVED AND FEDERAL RESERVED WATER RIGHTS.

COMPLETE DETAILS REGARDING THE DNRC PREPARATION OF THIS INTERLOCUTORY DECREE AND RELATED MATERIALS CAN BE REVIEWED AT THE OFFICE LOCATIONS IDENTIFIED IN THE DOCUMENT ENTITLED "NOTICE OF ENTRY OF INTERLOCUTORY DECREE AND NOTICE OF AVAILABILITY."

SEE GENERAL FINDINGS OF FACT AND CONCLUSIONS OF LAW FOR FURTHER EXPLANATION OF YOUR CLAIMED WATER RIGHT. THESE FINDINGS CAN BE FOUND AS INDICATED IN THE DOCUMENT ENTITLED "NOTICE OF ENTRY OF INTERLOCUTORY DECREE AND NOTICE OF AVAILABILITY." IF YOU NEED OBJECTION FORMS, OR HAVE QUESTIONS ABOUT WATER COURT PROCEDURES OR CHANGES TO YOUR RIGHT, YOU CAN CONTACT THE WATER COURT BY CALLING 1-800-624-3270 (WITHIN MONTANA ONLY) OR 1-406-586-4364, OR BY WRITING TO P.O. BOX 1389, BOZEMAN, MT 59771-1389.

**INTERLOCUTORY DECREE
BEAVER CREEK, TRIBUTARY TO MILK RIVER
BASIN 40M
ABSTRACT OF WATER RIGHT CLAIM**

IMPORTANT NOTICE

THIS WATER RIGHT ABSTRACT MAY INCLUDE MODIFICATIONS OF THE WATER RIGHT AS CLAIMED OR AMENDED. MODIFICATIONS ARE AUTHORIZED BY THE MONTANA SUPREME COURT WATER RIGHT CLAIMS EXAMINATION RULES OR BY ORDER OF THE WATER COURT. OBJECTIONS MAY BE FILED ACCORDING TO PROCEDURES OUTLINED IN THE "NOTICE OF ENTRY OF INTERLOCUTORY DECREE AND NOTICE OF AVAILABILITY".

Water Right Number: 40M 30128328 STATEMENT OF CLAIM

Version: 1 -- ORIGINAL RIGHT

Status: ACTIVE

Owners: DOUBLE O RANCH INC
24090 CONTENT RD
MALTA, MT 59538-9559

Priority Date: DECEMBER 31, 1917

Type of Historical Right: USE

Purpose (Use): STOCK

***Flow Rate:** A SPECIFIC FLOW RATE HAS NOT BEEN DECREED BECAUSE THIS USE CONSISTS OF STOCK DRINKING DIRECTLY FROM THE SOURCE, OR FROM A DITCH SYSTEM. THE FLOW RATE IS LIMITED TO THE MINIMUM AMOUNT HISTORICALLY NECESSARY TO SUSTAIN THIS PURPOSE.

***Volume:** THIS RIGHT INCLUDES THE AMOUNT OF WATER CONSUMPTIVELY USED FOR STOCKWATERING PURPOSES AT THE RATE OF 30 GALLONS PER DAY PER ANIMAL UNIT. ANIMAL UNITS SHALL BE BASED ON REASONABLE CARRYING CAPACITY AND HISTORICAL USE OF THE AREA SERVICED BY THIS WATER SOURCE.

Source Name: GROVE COULEE

Source Type: SURFACE WATER

THE SOURCE INCLUDES UNNAMED TRIBUTARIES OF GROVE COULEE.

Point of Diversion and Means of Diversion:

<u>ID</u>	<u>Govt Lot</u>	<u>Qtr</u>	<u>Sec</u>	<u>Twp</u>	<u>Rge</u>	<u>County</u>
1		SENW	36	27N	32E	PHILLIPS

Period of Diversion: JANUARY 1 TO DECEMBER 31

Diversion Means: LIVESTOCK DIRECT FROM SOURCE

2		SWNE	36	27N	32E	PHILLIPS
---	--	------	----	-----	-----	----------

Period of Diversion: JANUARY 1 TO DECEMBER 31

Diversion Means: LIVESTOCK DIRECT FROM SOURCE

3	NWSE	36	27N	32E	PHILLIPS
Period of Diversion:	JANUARY 1 TO DECEMBER 31				
Diversion Means:	LIVESTOCK DIRECT FROM SOURCE				
4	S2S2	31	27N	33E	PHILLIPS
Period of Diversion:	JANUARY 1 TO DECEMBER 31				
Diversion Means:	LIVESTOCK DIRECT FROM SOURCE				
5	W2W2	5	26N	33E	PHILLIPS
Period of Diversion:	JANUARY 1 TO DECEMBER 31				
Diversion Means:	LIVESTOCK DIRECT FROM SOURCE				
6	E2SW	5	26N	33E	PHILLIPS
Period of Diversion:	JANUARY 1 TO DECEMBER 31				
Diversion Means:	LIVESTOCK DIRECT FROM SOURCE				
7	SE	5	26N	33E	PHILLIPS
Period of Diversion:	JANUARY 1 TO DECEMBER 31				
Diversion Means:	LIVESTOCK DIRECT FROM SOURCE				
8	SE	5	26N	33E	PHILLIPS
Period of Diversion:	JANUARY 1 TO DECEMBER 31				
Diversion Means:	LIVESTOCK DIRECT FROM SOURCE				

Period of Use: JANUARY 1 TO DECEMBER 31

Place of Use:

<u>ID</u>	<u>Acres</u>	<u>Govt Lot</u>	<u>Qtr Sec</u>	<u>Sec</u>	<u>Twp</u>	<u>Rge</u>	<u>County</u>
1			SE	36	27N	32E	PHILLIPS
2			SW	36	27N	32E	PHILLIPS
3			NW	36	27N	32E	PHILLIPS
4			S2	31	27N	33E	PHILLIPS
5			W2	5	26N	33E	PHILLIPS
6			E2	5	26N	33E	PHILLIPS
7			SE	5	26N	33E	PHILLIPS
8			SE	5	26N	33E	PHILLIPS

Remarks:

THE FOLLOWING ISSUES WERE IDENTIFIED BY THE DNRC DURING ITS EXAMINATION OF THIS WATER RIGHT CLAIM.

THIS CLAIM NUMBER WAS NOT INCLUDED IN THE BASIN 40M DECREE ISSUED 03/20/2009.

THE WATER RIGHTS LISTED FOLLOWING THIS STATEMENT WERE FILED BY DIFFERENT PARTIES WHO CLAIM OVERLAPPING PLACES OF USE. 40M 30128328, 40M 30142287.

THE OWNERSHIP OF THIS RIGHT MAY BE QUESTIONABLE. PART OR ALL OF THE PLACE OF USE APPEARS TO BE ON FEDERAL LAND.

A BETTER UNDERSTANDING OF YOUR CLAIMED WATER RIGHT CAN BE OBTAINED BY COMPARING YOUR RIGHT WITH OTHER CLAIMS IN THE BASIN. FOR EXAMPLE, COMPARE PRIORITY DATES, FLOW RATES, VOLUMES, OR ACRES IRRIGATED. ALSO, YOUR WATER RIGHT MAY BE SUBJECT TO WATER RIGHTS IN ADJOINING SUBBASINS OR BASINS AS WELL AS BEING SUBJECT TO OTHER RIGHTS ON YOUR SOURCE OF SUPPLY. FINALLY, YOUR WATER RIGHT MAY BE SUBJECT TO INDIAN RESERVED AND FEDERAL RESERVED WATER RIGHTS.

COMPLETE DETAILS REGARDING THE DNRC PREPARATION OF THIS INTERLOCUTORY DECREE AND RELATED MATERIALS CAN BE REVIEWED AT THE OFFICE LOCATIONS IDENTIFIED IN THE DOCUMENT ENTITLED "NOTICE OF ENTRY OF INTERLOCUTORY DECREE AND NOTICE OF AVAILABILITY."

SEE GENERAL FINDINGS OF FACT AND CONCLUSIONS OF LAW FOR FURTHER EXPLANATION OF YOUR CLAIMED WATER RIGHT. THESE FINDINGS CAN BE FOUND AS INDICATED IN THE DOCUMENT ENTITLED "NOTICE OF ENTRY OF INTERLOCUTORY DECREE AND NOTICE OF AVAILABILITY." IF YOU NEED OBJECTION FORMS, OR HAVE QUESTIONS ABOUT WATER COURT PROCEDURES OR CHANGES TO YOUR RIGHT, YOU CAN CONTACT THE WATER COURT BY CALLING 1-800-624-3270 (WITHIN MONTANA ONLY) OR 1-406-586-4364, OR BY WRITING TO P.O. BOX 1389, BOZEMAN, MT 59771-1389.

**INTERLOCUTORY DECREE
BEAVER CREEK, TRIBUTARY TO MILK RIVER
BASIN 40M
ABSTRACT OF WATER RIGHT CLAIM**

IMPORTANT NOTICE

THIS WATER RIGHT ABSTRACT MAY INCLUDE MODIFICATIONS OF THE WATER RIGHT AS CLAIMED OR AMENDED. MODIFICATIONS ARE AUTHORIZED BY THE MONTANA SUPREME COURT WATER RIGHT CLAIMS EXAMINATION RULES OR BY ORDER OF THE WATER COURT. OBJECTIONS MAY BE FILED ACCORDING TO PROCEDURES OUTLINED IN THE "NOTICE OF ENTRY OF INTERLOCUTORY DECREE AND NOTICE OF AVAILABILITY".

Water Right Number: 40M 30128613 STATEMENT OF CLAIM

Version: 1 -- ORIGINAL RIGHT

Status: ACTIVE

Owners: LAZY JD CATTLE CO
2401 LAZY JD RD
DODSON, MT 59524

Priority Date: MAY 20, 1955

Type of Historical Right: USE

Purpose (Use): STOCK

***Flow Rate:** A SPECIFIC FLOW RATE HAS NOT BEEN DECREED BECAUSE THIS USE CONSISTS OF STOCK DRINKING DIRECTLY FROM THE SOURCE, OR FROM A DITCH SYSTEM. THE FLOW RATE IS LIMITED TO THE MINIMUM AMOUNT HISTORICALLY NECESSARY TO SUSTAIN THIS PURPOSE.

***Volume:** THIS RIGHT INCLUDES THE AMOUNT OF WATER CONSUMPTIVELY USED FOR STOCKWATERING PURPOSES AT THE RATE OF 30 GALLONS PER DAY PER ANIMAL UNIT. ANIMAL UNITS SHALL BE BASED ON REASONABLE CARRYING CAPACITY AND HISTORICAL USE OF THE AREA SERVICED BY THIS WATER SOURCE.

Source Name: UNNAMED TRIBUTARY OF BEAVER CREEK

Source Type: SURFACE WATER

***Point of Diversion and Means of Diversion:**

<u>ID</u>	<u>Govt Lot</u>	<u>Qtr</u>	<u>Sec</u>	<u>Twp</u>	<u>Rge</u>	<u>County</u>
1		S2S2	34	25N	26E	PHILLIPS
Period of Diversion:	JANUARY 1 TO DECEMBER 31					
Diversion Means:	LIVESTOCK DIRECT FROM SOURCE					
2		W2	35	25N	26E	PHILLIPS
Period of Diversion:	JANUARY 1 TO DECEMBER 31					
Diversion Means:	LIVESTOCK DIRECT FROM SOURCE					
3		NWNE	35	25N	26E	PHILLIPS
Period of Diversion:	JANUARY 1 TO DECEMBER 31					

	Diversion Means:	LIVESTOCK DIRECT FROM SOURCE					
4		E2NE	35	25N	26E	PHILLIPS	
	Period of Diversion:	JANUARY 1 TO DECEMBER 31					
	Diversion Means:	LIVESTOCK DIRECT FROM SOURCE					
5		E2SE	33	25N	26E	PHILLIPS	
	Period of Diversion:	JANUARY 1 TO DECEMBER 31					
	Diversion Means:	LIVESTOCK DIRECT FROM SOURCE					
6		S2NE	33	25N	26E	PHILLIPS	
	Period of Diversion:	JANUARY 1 TO DECEMBER 31					
	Diversion Means:	LIVESTOCK DIRECT FROM SOURCE					
7		3 NENW	33	25N	26E	PHILLIPS	
	Period of Diversion:	JANUARY 1 TO DECEMBER 31					
	Diversion Means:	LIVESTOCK DIRECT FROM SOURCE					
8		N2NW	2	24N	26E	PHILLIPS	
	Period of Diversion:	JANUARY 1 TO DECEMBER 31					
	Diversion Means:	LIVESTOCK DIRECT FROM SOURCE					
9		1 NENE	2	24N	26E	PHILLIPS	
	Period of Diversion:	JANUARY 1 TO DECEMBER 31					
	Diversion Means:	LIVESTOCK DIRECT FROM SOURCE					
10		4 NWNW	1	24N	26E	PHILLIPS	
	Period of Diversion:	JANUARY 1 TO DECEMBER 31					
	Diversion Means:	LIVESTOCK DIRECT FROM SOURCE					

THE POINT OF DIVERSION INCLUDES GOVERNMENT LOTS 3 & 4, SECTION 2, T24N R26E.

Period of Use: JANUARY 1 TO DECEMBER 31

***Place of Use:**

<u>ID</u>	<u>Acres</u>	<u>Govt Lot</u>	<u>Qtr</u>	<u>Sec</u>	<u>Twp</u>	<u>Rge</u>	<u>County</u>
1			S2S2	34	25N	26E	PHILLIPS
2			W2	35	25N	26E	PHILLIPS
3			NWNE	35	25N	26E	PHILLIPS
4			E2NE	35	25N	26E	PHILLIPS
5			E2SE	33	25N	26E	PHILLIPS
6			S2NE	33	25N	26E	PHILLIPS
7		3	NENW	33	25N	26E	PHILLIPS
8			N2NW	2	24N	26E	PHILLIPS
9		1	NENE	2	24N	26E	PHILLIPS
10		4	NWNW	1	24N	26E	PHILLIPS

THE PLACE OF USE INCLUDES GOVERNMENT LOTS 3 & 4, SECTION 2, T24N R26E.

Remarks:

THE FOLLOWING ISSUES WERE IDENTIFIED BY THE DNRC DURING ITS EXAMINATION OF THIS WATER RIGHT CLAIM.

THIS CLAIM NUMBER WAS NOT INCLUDED IN THE BASIN 40M DECREE ISSUED 03/20/2009.

A PORTION OF THE CLAIMED POINT OF DIVERSION AND PLACE OF USE DOES NOT MEET THE DEFINITION OF AN EXEMPT RIGHT UNDER 85-2-222, MCA, AND INVOLVES AN ON-STREAM RESERVOIR.

A BETTER UNDERSTANDING OF YOUR CLAIMED WATER RIGHT CAN BE OBTAINED BY COMPARING YOUR RIGHT WITH OTHER CLAIMS IN THE BASIN. FOR EXAMPLE, COMPARE PRIORITY DATES, FLOW RATES, VOLUMES, OR ACRES IRRIGATED. ALSO, YOUR WATER RIGHT MAY BE SUBJECT TO WATER RIGHTS IN ADJOINING SUBBASINS OR BASINS AS WELL AS BEING SUBJECT TO OTHER RIGHTS ON YOUR SOURCE OF SUPPLY. FINALLY, YOUR WATER RIGHT MAY BE SUBJECT TO INDIAN RESERVED AND FEDERAL RESERVED WATER RIGHTS.

COMPLETE DETAILS REGARDING THE DNRC PREPARATION OF THIS INTERLOCUTORY DECREE AND RELATED MATERIALS CAN BE REVIEWED AT THE OFFICE LOCATIONS IDENTIFIED IN THE DOCUMENT ENTITLED "NOTICE OF ENTRY OF INTERLOCUTORY DECREE AND NOTICE OF AVAILABILITY."

SEE GENERAL FINDINGS OF FACT AND CONCLUSIONS OF LAW FOR FURTHER EXPLANATION OF YOUR CLAIMED WATER RIGHT. THESE FINDINGS CAN BE FOUND AS INDICATED IN THE DOCUMENT ENTITLED "NOTICE OF ENTRY OF INTERLOCUTORY DECREE AND NOTICE OF AVAILABILITY." IF YOU NEED OBJECTION FORMS, OR HAVE QUESTIONS ABOUT WATER COURT PROCEDURES OR CHANGES TO YOUR RIGHT, YOU CAN CONTACT THE WATER COURT BY CALLING 1-800-624-3270 (WITHIN MONTANA ONLY) OR 1-406-586-4364, OR BY WRITING TO P.O. BOX 1389, BOZEMAN, MT 59771-1389.

**INTERLOCUTORY DECREE
BEAVER CREEK, TRIBUTARY TO MILK RIVER
BASIN 40M
ABSTRACT OF WATER RIGHT CLAIM**

IMPORTANT NOTICE

THIS WATER RIGHT ABSTRACT MAY INCLUDE MODIFICATIONS OF THE WATER RIGHT AS CLAIMED OR AMENDED. MODIFICATIONS ARE AUTHORIZED BY THE MONTANA SUPREME COURT WATER RIGHT CLAIMS EXAMINATION RULES OR BY ORDER OF THE WATER COURT. OBJECTIONS MAY BE FILED ACCORDING TO PROCEDURES OUTLINED IN THE "NOTICE OF ENTRY OF INTERLOCUTORY DECREE AND NOTICE OF AVAILABILITY".

Water Right Number: 40M 30129338 STATEMENT OF CLAIM

Version: 1 -- ORIGINAL RIGHT

Status: ACTIVE

Owners: BRET PEIGNEUX
3110 REGINA WEST RD
MALTA, MT 59538

MARY PEIGNEUX
3110 REGINA WEST RD
MALTA, MT 59538

RANDY PEIGNEUX
3110 REGINA WEST RD
MALTA, MT 59538

Priority Date: NOVEMBER 23, 1925

Type of Historical Right: USE

Purpose (Use): STOCK

***Flow Rate:** A SPECIFIC FLOW RATE HAS NOT BEEN DECREED BECAUSE THIS USE CONSISTS OF STOCK DRINKING DIRECTLY FROM THE SOURCE, OR FROM A DITCH SYSTEM. THE FLOW RATE IS LIMITED TO THE MINIMUM AMOUNT HISTORICALLY NECESSARY TO SUSTAIN THIS PURPOSE.

***Volume:** THIS RIGHT INCLUDES THE AMOUNT OF WATER CONSUMPTIVELY USED FOR STOCKWATERING PURPOSES AT THE RATE OF 30 GALLONS PER DAY PER ANIMAL UNIT. ANIMAL UNITS SHALL BE BASED ON REASONABLE CARRYING CAPACITY AND HISTORICAL USE OF THE AREA SERVICED BY THIS WATER SOURCE.

Source Name: UNNAMED TRIBUTARY OF FLAT CREEK

Source Type: SURFACE WATER

Point of Diversion and Means of Diversion:

<u>ID</u>	<u>Govt Lot</u>	<u>Qtr Sec</u>	<u>Sec</u>	<u>Twp</u>	<u>Rge</u>	<u>County</u>
1		SESE	6	25N	30E	PHILLIPS

Period of Diversion: JANUARY 1 TO DECEMBER 31

Diversion Means: LIVESTOCK DIRECT FROM SOURCE
 2 SW 5 25N 30E PHILLIPS
Period of Diversion: JANUARY 1 TO DECEMBER 31
Diversion Means: LIVESTOCK DIRECT FROM SOURCE
 3 SWSE 5 25N 30E PHILLIPS
Period of Diversion: JANUARY 1 TO DECEMBER 31
Diversion Means: LIVESTOCK DIRECT FROM SOURCE
 4 NENW 8 25N 30E PHILLIPS
Period of Diversion: JANUARY 1 TO DECEMBER 31
Diversion Means: LIVESTOCK DIRECT FROM SOURCE
 5 SWNE 8 25N 30E PHILLIPS
Period of Diversion: JANUARY 1 TO DECEMBER 31
Diversion Means: LIVESTOCK DIRECT FROM SOURCE
 6 E2NE 8 25N 30E PHILLIPS
Period of Diversion: JANUARY 1 TO DECEMBER 31
Diversion Means: LIVESTOCK DIRECT FROM SOURCE

Period of Use: JANUARY 1 TO DECEMBER 31

Place of Use:

<u>ID</u>	<u>Acres</u>	<u>Govt Lot</u>	<u>Qtr Sec</u>	<u>Sec</u>	<u>Twp</u>	<u>Rge</u>	<u>County</u>
1			SESE	6	25N	30E	PHILLIPS
2			SW	5	25N	30E	PHILLIPS
3			SWSE	5	25N	30E	PHILLIPS
4			NENW	8	25N	30E	PHILLIPS
5			SWNE	8	25N	30E	PHILLIPS
6			E2NE	8	25N	30E	PHILLIPS

Remarks:

THE FOLLOWING ISSUES WERE IDENTIFIED BY THE DNRC DURING ITS EXAMINATION OF THIS WATER RIGHT CLAIM.
 THIS CLAIM NUMBER WAS NOT INCLUDED IN THE BASIN 40M DECREE ISSUED 03/20/2009.
 THE WATER RIGHTS LISTED FOLLOWING THIS STATEMENT WERE FILED BY DIFFERENT PARTIES WHO CLAIM OVERLAPPING PLACES OF USE. 40M 30129338, 40M 30129367, 40M 30134180.
 THE OWNERSHIP OF THIS RIGHT MAY BE QUESTIONABLE. PART OR ALL OF THE PLACE OF USE APPEARS TO BE ON FEDERAL LAND.

A BETTER UNDERSTANDING OF YOUR CLAIMED WATER RIGHT CAN BE OBTAINED BY COMPARING YOUR RIGHT WITH OTHER CLAIMS IN THE BASIN. FOR EXAMPLE, COMPARE PRIORITY DATES, FLOW RATES, VOLUMES, OR ACRES IRRIGATED. ALSO, YOUR WATER RIGHT MAY BE SUBJECT TO WATER RIGHTS IN ADJOINING SUBBASINS OR BASINS AS WELL AS BEING SUBJECT TO OTHER RIGHTS ON YOUR SOURCE OF SUPPLY. FINALLY, YOUR WATER RIGHT MAY BE SUBJECT TO INDIAN RESERVED AND FEDERAL RESERVED WATER RIGHTS.

COMPLETE DETAILS REGARDING THE DNRC PREPARATION OF THIS INTERLOCUTORY DECREE AND RELATED MATERIALS CAN BE REVIEWED AT THE OFFICE LOCATIONS IDENTIFIED IN THE DOCUMENT ENTITLED "NOTICE OF ENTRY OF INTERLOCUTORY DECREE AND NOTICE OF AVAILABILITY."

SEE GENERAL FINDINGS OF FACT AND CONCLUSIONS OF LAW FOR FURTHER EXPLANATION OF YOUR CLAIMED WATER RIGHT. THESE FINDINGS CAN BE FOUND AS INDICATED IN THE DOCUMENT ENTITLED "NOTICE OF ENTRY OF INTERLOCUTORY DECREE AND NOTICE OF AVAILABILITY." IF YOU NEED OBJECTION FORMS, OR HAVE QUESTIONS ABOUT WATER COURT PROCEDURES OR CHANGES TO YOUR RIGHT, YOU CAN CONTACT THE WATER COURT BY CALLING 1-800-624-3270 (WITHIN MONTANA ONLY) OR 1-406-586-4364, OR BY WRITING TO P.O. BOX 1389, BOZEMAN, MT 59771-1389.

INTERLOCUTORY DECREE
BEAVER CREEK, TRIBUTARY TO MILK RIVER
BASIN 40M
ABSTRACT OF WATER RIGHT CLAIM

IMPORTANT NOTICE

THIS WATER RIGHT ABSTRACT MAY INCLUDE MODIFICATIONS OF THE WATER RIGHT AS CLAIMED OR AMENDED. MODIFICATIONS ARE AUTHORIZED BY THE MONTANA SUPREME COURT WATER RIGHT CLAIMS EXAMINATION RULES OR BY ORDER OF THE WATER COURT. OBJECTIONS MAY BE FILED ACCORDING TO PROCEDURES OUTLINED IN THE "NOTICE OF ENTRY OF INTERLOCUTORY DECREE AND NOTICE OF AVAILABILITY".

Water Right Number: 40M 30129345 STATEMENT OF CLAIM

Version: 1 -- ORIGINAL RIGHT

Status: ACTIVE

Owners: BRET PEIGNEUX
3110 REGINA WEST RD
MALTA, MT 59538

MARY PEIGNEUX
3110 REGINA WEST RD
MALTA, MT 59538

RANDY PEIGNEUX
3110 REGINA WEST RD
MALTA, MT 59538

Priority Date: NOVEMBER 23, 1925

Type of Historical Right: USE

Purpose (Use): STOCK

***Flow Rate:** A SPECIFIC FLOW RATE HAS NOT BEEN DECREED BECAUSE THIS USE CONSISTS OF STOCK DRINKING DIRECTLY FROM THE SOURCE, OR FROM A DITCH SYSTEM. THE FLOW RATE IS LIMITED TO THE MINIMUM AMOUNT HISTORICALLY NECESSARY TO SUSTAIN THIS PURPOSE.

***Volume:** THIS RIGHT INCLUDES THE AMOUNT OF WATER CONSUMPTIVELY USED FOR STOCKWATERING PURPOSES AT THE RATE OF 30 GALLONS PER DAY PER ANIMAL UNIT. ANIMAL UNITS SHALL BE BASED ON REASONABLE CARRYING CAPACITY AND HISTORICAL USE OF THE AREA SERVICED BY THIS WATER SOURCE.

Source Name: FIRST CREEK, NORTH FORK

Source Type: SURFACE WATER

Source Name: UNNAMED TRIBUTARY OF FIRST CREEK, NORTH FORK

Source Type: SURFACE WATER

Point of Diversion and Means of Diversion:

<u>ID</u>	<u>Govt Lot</u>	<u>Qtr Sec</u>	<u>Sec</u>	<u>Twp</u>	<u>Rge</u>	<u>County</u>
-----------	-----------------	----------------	------------	------------	------------	---------------

1	NESE	7	25N	30E	PHILLIPS
Source Name: UNNAMED TRIBUTARY OF FIRST CREEK, NORTH FORK					
Period of Diversion: JANUARY 1 TO DECEMBER 31					
Diversion Means: LIVESTOCK DIRECT FROM SOURCE					
2	SESW	8	25N	30E	PHILLIPS
Source Name: FIRST CREEK, NORTH FORK					
Period of Diversion: JANUARY 1 TO DECEMBER 31					
Diversion Means: LIVESTOCK DIRECT FROM SOURCE					
3	W2SW	8	25N	30E	PHILLIPS
Source Name: FIRST CREEK, NORTH FORK					
Period of Diversion: JANUARY 1 TO DECEMBER 31					
Diversion Means: LIVESTOCK DIRECT FROM SOURCE					
4	SENE	18	25N	30E	PHILLIPS
Source Name: UNNAMED TRIBUTARY OF FIRST CREEK, NORTH FORK					
Period of Diversion: JANUARY 1 TO DECEMBER 31					
Diversion Means: LIVESTOCK DIRECT FROM SOURCE					

Period of Use: JANUARY 1 TO DECEMBER 31

Place of Use:

<u>ID</u>	<u>Acres</u>	<u>Govt Lot</u>	<u>Qtr Sec</u>	<u>Sec</u>	<u>Twp</u>	<u>Rge</u>	<u>County</u>
1			NESE	7	25N	30E	PHILLIPS
2			SESW	8	25N	30E	PHILLIPS
3			W2SW	8	25N	30E	PHILLIPS
4			SENE	18	25N	30E	PHILLIPS

Remarks:

THE FOLLOWING ISSUES WERE IDENTIFIED BY THE DNRC DURING ITS EXAMINATION OF THIS WATER RIGHT CLAIM.

THIS CLAIM NUMBER WAS NOT INCLUDED IN THE BASIN 40M DECREE ISSUED 03/20/2009.

THE OWNERSHIP OF THIS RIGHT MAY BE QUESTIONABLE. PART OR ALL OF THE PLACE OF USE APPEARS TO BE ON FEDERAL LAND.

A BETTER UNDERSTANDING OF YOUR CLAIMED WATER RIGHT CAN BE OBTAINED BY COMPARING YOUR RIGHT WITH OTHER CLAIMS IN THE BASIN. FOR EXAMPLE, COMPARE PRIORITY DATES, FLOW RATES, VOLUMES, OR ACRES IRRIGATED. ALSO, YOUR WATER RIGHT MAY BE SUBJECT TO WATER RIGHTS IN ADJOINING SUBBASINS OR BASINS AS WELL AS BEING SUBJECT TO OTHER RIGHTS ON YOUR SOURCE OF SUPPLY. FINALLY, YOUR WATER RIGHT MAY BE SUBJECT TO INDIAN RESERVED AND FEDERAL RESERVED WATER RIGHTS.

COMPLETE DETAILS REGARDING THE DNRC PREPARATION OF THIS INTERLOCUTORY DECREE AND RELATED MATERIALS CAN BE REVIEWED AT THE OFFICE LOCATIONS IDENTIFIED IN THE DOCUMENT ENTITLED "NOTICE OF ENTRY OF INTERLOCUTORY DECREE AND NOTICE OF AVAILABILITY."

SEE GENERAL FINDINGS OF FACT AND CONCLUSIONS OF LAW FOR FURTHER EXPLANATION OF YOUR CLAIMED WATER RIGHT. THESE FINDINGS CAN BE FOUND AS INDICATED IN THE DOCUMENT ENTITLED "NOTICE OF ENTRY OF INTERLOCUTORY DECREE AND NOTICE OF AVAILABILITY." IF YOU NEED OBJECTION FORMS, OR HAVE QUESTIONS ABOUT WATER COURT PROCEDURES OR CHANGES TO YOUR RIGHT, YOU CAN CONTACT THE WATER COURT BY CALLING 1-800-624-3270 (WITHIN MONTANA ONLY) OR 1-406-586-4364, OR BY WRITING TO P.O. BOX 1389, BOZEMAN, MT 59771-1389.

INTERLOCUTORY DECREE
BEAVER CREEK, TRIBUTARY TO MILK RIVER
BASIN 40M
ABSTRACT OF WATER RIGHT CLAIM

IMPORTANT NOTICE

THIS WATER RIGHT ABSTRACT MAY INCLUDE MODIFICATIONS OF THE WATER RIGHT AS CLAIMED OR AMENDED. MODIFICATIONS ARE AUTHORIZED BY THE MONTANA SUPREME COURT WATER RIGHT CLAIMS EXAMINATION RULES OR BY ORDER OF THE WATER COURT. OBJECTIONS MAY BE FILED ACCORDING TO PROCEDURES OUTLINED IN THE "NOTICE OF ENTRY OF INTERLOCUTORY DECREE AND NOTICE OF AVAILABILITY".

Water Right Number: 40M 30129346 STATEMENT OF CLAIM

Version: 1 -- ORIGINAL RIGHT

Status: ACTIVE

Owners: BRET PEIGNEUX
3110 REGINA WEST RD
MALTA, MT 59538

MARY PEIGNEUX
3110 REGINA WEST RD
MALTA, MT 59538

RANDY PEIGNEUX
3110 REGINA WEST RD
MALTA, MT 59538

Priority Date: NOVEMBER 23, 1925

Type of Historical Right: USE

Purpose (Use): STOCK

***Flow Rate:** A SPECIFIC FLOW RATE HAS NOT BEEN DECREED BECAUSE THIS USE CONSISTS OF STOCK DRINKING DIRECTLY FROM THE SOURCE, OR FROM A DITCH SYSTEM. THE FLOW RATE IS LIMITED TO THE MINIMUM AMOUNT HISTORICALLY NECESSARY TO SUSTAIN THIS PURPOSE.

***Volume:** THIS RIGHT INCLUDES THE AMOUNT OF WATER CONSUMPTIVELY USED FOR STOCKWATERING PURPOSES AT THE RATE OF 30 GALLONS PER DAY PER ANIMAL UNIT. ANIMAL UNITS SHALL BE BASED ON REASONABLE CARRYING CAPACITY AND HISTORICAL USE OF THE AREA SERVICED BY THIS WATER SOURCE.

Source Name: INTERIOR DRAINAGE

Source Type: SURFACE WATER

Point of Diversion and Means of Diversion:

<u>ID</u>	<u>Govt Lot</u>	<u>Qtr Sec</u>	<u>Sec</u>	<u>Twp</u>	<u>Rge</u>	<u>County</u>
1		NWSE	18	25N	30E	PHILLIPS

Period of Diversion: JANUARY 1 TO DECEMBER 31

Diversion Means: LIVESTOCK DIRECT FROM SOURCE

Period of Use: JANUARY 1 TO DECEMBER 31

Place of Use:

<u>ID</u>	<u>Acres</u>	<u>Govt Lot</u>	<u>Qtr Sec</u>	<u>Sec</u>	<u>Twp</u>	<u>Rge</u>	<u>County</u>
1			NWSE	18	25N	30E	PHILLIPS

Remarks:

THE FOLLOWING ISSUES WERE IDENTIFIED BY THE DNRC DURING ITS EXAMINATION OF THIS WATER RIGHT CLAIM.

THIS CLAIM NUMBER WAS NOT INCLUDED IN THE BASIN 40M DECREE ISSUED 03/20/2009.

THE OWNERSHIP OF THIS RIGHT MAY BE QUESTIONABLE. PART OR ALL OF THE PLACE OF USE APPEARS TO BE ON FEDERAL LAND.

A BETTER UNDERSTANDING OF YOUR CLAIMED WATER RIGHT CAN BE OBTAINED BY COMPARING YOUR RIGHT WITH OTHER CLAIMS IN THE BASIN. FOR EXAMPLE, COMPARE PRIORITY DATES, FLOW RATES, VOLUMES, OR ACRES IRRIGATED. ALSO, YOUR WATER RIGHT MAY BE SUBJECT TO WATER RIGHTS IN ADJOINING SUBBASINS OR BASINS AS WELL AS BEING SUBJECT TO OTHER RIGHTS ON YOUR SOURCE OF SUPPLY. FINALLY, YOUR WATER RIGHT MAY BE SUBJECT TO INDIAN RESERVED AND FEDERAL RESERVED WATER RIGHTS.

COMPLETE DETAILS REGARDING THE DNRC PREPARATION OF THIS INTERLOCUTORY DECREE AND RELATED MATERIALS CAN BE REVIEWED AT THE OFFICE LOCATIONS IDENTIFIED IN THE DOCUMENT ENTITLED "NOTICE OF ENTRY OF INTERLOCUTORY DECREE AND NOTICE OF AVAILABILITY."

SEE GENERAL FINDINGS OF FACT AND CONCLUSIONS OF LAW FOR FURTHER EXPLANATION OF YOUR CLAIMED WATER RIGHT. THESE FINDINGS CAN BE FOUND AS INDICATED IN THE DOCUMENT ENTITLED "NOTICE OF ENTRY OF INTERLOCUTORY DECREE AND NOTICE OF AVAILABILITY." IF YOU NEED OBJECTION FORMS, OR HAVE QUESTIONS ABOUT WATER COURT PROCEDURES OR CHANGES TO YOUR RIGHT, YOU CAN CONTACT THE WATER COURT BY CALLING 1-800-624-3270 (WITHIN MONTANA ONLY) OR 1-406-586-4364, OR BY WRITING TO P.O. BOX 1389, BOZEMAN, MT 59771-1389.

**INTERLOCUTORY DECREE
BEAVER CREEK, TRIBUTARY TO MILK RIVER
BASIN 40M
ABSTRACT OF WATER RIGHT CLAIM**

IMPORTANT NOTICE

THIS WATER RIGHT ABSTRACT MAY INCLUDE MODIFICATIONS OF THE WATER RIGHT AS CLAIMED OR AMENDED. MODIFICATIONS ARE AUTHORIZED BY THE MONTANA SUPREME COURT WATER RIGHT CLAIMS EXAMINATION RULES OR BY ORDER OF THE WATER COURT. OBJECTIONS MAY BE FILED ACCORDING TO PROCEDURES OUTLINED IN THE "NOTICE OF ENTRY OF INTERLOCUTORY DECREE AND NOTICE OF AVAILABILITY".

Water Right Number: 40M 30129350 STATEMENT OF CLAIM

Version: 1 -- ORIGINAL RIGHT

Status: ACTIVE

Owners: BRET PEIGNEUX
3110 REGINA WEST RD
MALTA, MT 59538

MARY PEIGNEUX
3110 REGINA WEST RD
MALTA, MT 59538

RANDY PEIGNEUX
3110 REGINA WEST RD
MALTA, MT 59538

Priority Date: NOVEMBER 23, 1925

Type of Historical Right: USE

Purpose (Use): STOCK

***Flow Rate:** A SPECIFIC FLOW RATE HAS NOT BEEN DECREED BECAUSE THIS USE CONSISTS OF STOCK DRINKING DIRECTLY FROM THE SOURCE, OR FROM A DITCH SYSTEM. THE FLOW RATE IS LIMITED TO THE MINIMUM AMOUNT HISTORICALLY NECESSARY TO SUSTAIN THIS PURPOSE.

***Volume:** THIS RIGHT INCLUDES THE AMOUNT OF WATER CONSUMPTIVELY USED FOR STOCKWATERING PURPOSES AT THE RATE OF 30 GALLONS PER DAY PER ANIMAL UNIT. ANIMAL UNITS SHALL BE BASED ON REASONABLE CARRYING CAPACITY AND HISTORICAL USE OF THE AREA SERVICED BY THIS WATER SOURCE.

Source Name: INTERIOR DRAINAGE

Source Type: SURFACE WATER

Point of Diversion and Means of Diversion:

<u>ID</u>	<u>Govt Lot</u>	<u>Qtr Sec</u>	<u>Sec</u>	<u>Twp</u>	<u>Rge</u>	<u>County</u>
1		SESE	18	25N	30E	PHILLIPS

Period of Diversion: JANUARY 1 TO DECEMBER 31

Diversion Means: LIVESTOCK DIRECT FROM SOURCE

Period of Use: JANUARY 1 TO DECEMBER 31

Place of Use:

<u>ID</u>	<u>Acres</u>	<u>Govt Lot</u>	<u>Qtr Sec</u>	<u>Sec</u>	<u>Twp</u>	<u>Rge</u>	<u>County</u>
1			SESE	18	25N	30E	PHILLIPS

Remarks:

THE FOLLOWING ISSUES WERE IDENTIFIED BY THE DNRC DURING ITS EXAMINATION OF THIS WATER RIGHT CLAIM.

THE WATER RIGHTS LISTED FOLLOWING THIS STATEMENT APPEAR TO BE DUPLICATE FILINGS APPEARS ONLY ONE WATER RIGHT IS INVOLVED.

30129350 30129352

THIS CLAIM NUMBER WAS NOT INCLUDED IN THE BASIN 40M DECREE ISSUED 03/20/2009.

THE OWNERSHIP OF THIS RIGHT MAY BE QUESTIONABLE. PART OR ALL OF THE PLACE OF USE APPEARS TO BE ON FEDERAL LAND.

A BETTER UNDERSTANDING OF YOUR CLAIMED WATER RIGHT CAN BE OBTAINED BY COMPARING YOUR RIGHT WITH OTHER CLAIMS IN THE BASIN. FOR EXAMPLE, COMPARE PRIORITY DATES, FLOW RATES, VOLUMES, OR ACRES IRRIGATED. ALSO, YOUR WATER RIGHT MAY BE SUBJECT TO WATER RIGHTS IN ADJOINING SUBBASINS OR BASINS AS WELL AS BEING SUBJECT TO OTHER RIGHTS ON YOUR SOURCE OF SUPPLY. FINALLY, YOUR WATER RIGHT MAY BE SUBJECT TO INDIAN RESERVED AND FEDERAL RESERVED WATER RIGHTS.

COMPLETE DETAILS REGARDING THE DNRC PREPARATION OF THIS INTERLOCUTORY DECREE AND RELATED MATERIALS CAN BE REVIEWED AT THE OFFICE LOCATIONS IDENTIFIED IN THE DOCUMENT ENTITLED "NOTICE OF ENTRY OF INTERLOCUTORY DECREE AND NOTICE OF AVAILABILITY."

SEE GENERAL FINDINGS OF FACT AND CONCLUSIONS OF LAW FOR FURTHER EXPLANATION OF YOUR CLAIMED WATER RIGHT. THESE FINDINGS CAN BE FOUND AS INDICATED IN THE DOCUMENT ENTITLED "NOTICE OF ENTRY OF INTERLOCUTORY DECREE AND NOTICE OF AVAILABILITY." IF YOU NEED OBJECTION FORMS, OR HAVE QUESTIONS ABOUT WATER COURT PROCEDURES OR CHANGES TO YOUR RIGHT, YOU CAN CONTACT THE WATER COURT BY CALLING 1-800-624-3270 (WITHIN MONTANA ONLY) OR 1-406-586-4364, OR BY WRITING TO P.O. BOX 1389, BOZEMAN, MT 59771-1389.

**INTERLOCUTORY DECREE
BEAVER CREEK, TRIBUTARY TO MILK RIVER
BASIN 40M
ABSTRACT OF WATER RIGHT CLAIM**

IMPORTANT NOTICE

THIS WATER RIGHT ABSTRACT MAY INCLUDE MODIFICATIONS OF THE WATER RIGHT AS CLAIMED OR AMENDED. MODIFICATIONS ARE AUTHORIZED BY THE MONTANA SUPREME COURT WATER RIGHT CLAIMS EXAMINATION RULES OR BY ORDER OF THE WATER COURT. OBJECTIONS MAY BE FILED ACCORDING TO PROCEDURES OUTLINED IN THE "NOTICE OF ENTRY OF INTERLOCUTORY DECREE AND NOTICE OF AVAILABILITY".

Water Right Number: 40M 30129352 STATEMENT OF CLAIM

Version: 1 -- ORIGINAL RIGHT

Status: ACTIVE

Owners: BRET PEIGNEUX
3110 REGINA WEST RD
MALTA, MT 59538

MARY PEIGNEUX
3110 REGINA WEST RD
MALTA, MT 59538

RANDY PEIGNEUX
3110 REGINA WEST RD
MALTA, MT 59538

Priority Date: NOVEMBER 23, 1925

Type of Historical Right: USE

Purpose (Use): STOCK

***Flow Rate:** A SPECIFIC FLOW RATE HAS NOT BEEN DECREED BECAUSE THIS USE CONSISTS OF STOCK DRINKING DIRECTLY FROM THE SOURCE, OR FROM A DITCH SYSTEM. THE FLOW RATE IS LIMITED TO THE MINIMUM AMOUNT HISTORICALLY NECESSARY TO SUSTAIN THIS PURPOSE.

***Volume:** THIS RIGHT INCLUDES THE AMOUNT OF WATER CONSUMPTIVELY USED FOR STOCKWATERING PURPOSES AT THE RATE OF 30 GALLONS PER DAY PER ANIMAL UNIT. ANIMAL UNITS SHALL BE BASED ON REASONABLE CARRYING CAPACITY AND HISTORICAL USE OF THE AREA SERVICED BY THIS WATER SOURCE.

Source Name: INTERIOR DRAINAGE

Source Type: SURFACE WATER

Point of Diversion and Means of Diversion:

<u>ID</u>	<u>Govt Lot</u>	<u>Qtr Sec</u>	<u>Sec</u>	<u>Twp</u>	<u>Rge</u>	<u>County</u>
1		E2SESE	18	25N	30E	PHILLIPS

Period of Diversion: JANUARY 1 TO DECEMBER 31

Diversion Means: LIVESTOCK DIRECT FROM SOURCE

Period of Use: JANUARY 1 TO DECEMBER 31

Place of Use:

<u>ID</u>	<u>Acres</u>	<u>Govt Lot</u>	<u>Qtr Sec</u>	<u>Sec</u>	<u>Twp</u>	<u>Rge</u>	<u>County</u>
1			E2SESE	18	25N	30E	PHILLIPS

Remarks:

THE FOLLOWING ISSUES WERE IDENTIFIED BY THE DNRC DURING ITS EXAMINATION OF THIS WATER RIGHT CLAIM.

THE WATER RIGHTS LISTED FOLLOWING THIS STATEMENT APPEAR TO BE DUPLICATE FILINGS APPEARS ONLY ONE WATER RIGHT IS INVOLVED.

30129350 30129352

THIS CLAIM NUMBER WAS NOT INCLUDED IN THE BASIN 40M DECREE ISSUED 03/20/2009.

ACCORDING TO CADASTRAL PROPERTY OWNERSHIP RECORDS, AS OF 01/13/2025 , THE PROPERTY ON WHICH THIS WATER RIGHT IS USED APPEARS TO BE OWNED BY USDI BUREAU OF LAND MANAGEMENT.

A BETTER UNDERSTANDING OF YOUR CLAIMED WATER RIGHT CAN BE OBTAINED BY COMPARING YOUR RIGHT WITH OTHER CLAIMS IN THE BASIN. FOR EXAMPLE, COMPARE PRIORITY DATES, FLOW RATES, VOLUMES, OR ACRES IRRIGATED. ALSO, YOUR WATER RIGHT MAY BE SUBJECT TO WATER RIGHTS IN ADJOINING SUBBASINS OR BASINS AS WELL AS BEING SUBJECT TO OTHER RIGHTS ON YOUR SOURCE OF SUPPLY. FINALLY, YOUR WATER RIGHT MAY BE SUBJECT TO INDIAN RESERVED AND FEDERAL RESERVED WATER RIGHTS.

COMPLETE DETAILS REGARDING THE DNRC PREPARATION OF THIS INTERLOCUTORY DECREE AND RELATED MATERIALS CAN BE REVIEWED AT THE OFFICE LOCATIONS IDENTIFIED IN THE DOCUMENT ENTITLED "NOTICE OF ENTRY OF INTERLOCUTORY DECREE AND NOTICE OF AVAILABILITY."

SEE GENERAL FINDINGS OF FACT AND CONCLUSIONS OF LAW FOR FURTHER EXPLANATION OF YOUR CLAIMED WATER RIGHT. THESE FINDINGS CAN BE FOUND AS INDICATED IN THE DOCUMENT ENTITLED "NOTICE OF ENTRY OF INTERLOCUTORY DECREE AND NOTICE OF AVAILABILITY." IF YOU NEED OBJECTION FORMS, OR HAVE QUESTIONS ABOUT WATER COURT PROCEDURES OR CHANGES TO YOUR RIGHT, YOU CAN CONTACT THE WATER COURT BY CALLING 1-800-624-3270 (WITHIN MONTANA ONLY) OR 1-406-586-4364, OR BY WRITING TO P.O. BOX 1389, BOZEMAN, MT 59771-1389.

**INTERLOCUTORY DECREE
BEAVER CREEK, TRIBUTARY TO MILK RIVER
BASIN 40M
ABSTRACT OF WATER RIGHT CLAIM**

IMPORTANT NOTICE

THIS WATER RIGHT ABSTRACT MAY INCLUDE MODIFICATIONS OF THE WATER RIGHT AS CLAIMED OR AMENDED. MODIFICATIONS ARE AUTHORIZED BY THE MONTANA SUPREME COURT WATER RIGHT CLAIMS EXAMINATION RULES OR BY ORDER OF THE WATER COURT. OBJECTIONS MAY BE FILED ACCORDING TO PROCEDURES OUTLINED IN THE "NOTICE OF ENTRY OF INTERLOCUTORY DECREE AND NOTICE OF AVAILABILITY".

Water Right Number: 40M 30129353 STATEMENT OF CLAIM

Version: 1 -- ORIGINAL RIGHT

Status: ACTIVE

Owners: BRET PEIGNEUX
3110 REGINA WEST RD
MALTA, MT 59538

MARY PEIGNEUX
3110 REGINA WEST RD
MALTA, MT 59538

RANDY PEIGNEUX
3110 REGINA WEST RD
MALTA, MT 59538

Priority Date: NOVEMBER 23, 1925

Type of Historical Right: USE

Purpose (Use): STOCK

***Flow Rate:** A SPECIFIC FLOW RATE HAS NOT BEEN DECREED BECAUSE THIS USE CONSISTS OF STOCK DRINKING DIRECTLY FROM THE SOURCE, OR FROM A DITCH SYSTEM. THE FLOW RATE IS LIMITED TO THE MINIMUM AMOUNT HISTORICALLY NECESSARY TO SUSTAIN THIS PURPOSE.

***Volume:** THIS RIGHT INCLUDES THE AMOUNT OF WATER CONSUMPTIVELY USED FOR STOCKWATERING PURPOSES AT THE RATE OF 30 GALLONS PER DAY PER ANIMAL UNIT. ANIMAL UNITS SHALL BE BASED ON REASONABLE CARRYING CAPACITY AND HISTORICAL USE OF THE AREA SERVICED BY THIS WATER SOURCE.

Source Name: INTERIOR DRAINAGE

Source Type: SURFACE WATER

Point of Diversion and Means of Diversion:

<u>ID</u>	<u>Govt Lot</u>	<u>Qtr Sec</u>	<u>Sec</u>	<u>Twp</u>	<u>Rge</u>	<u>County</u>
1		NESE	18	25N	30E	PHILLIPS

Period of Diversion: JANUARY 1 TO DECEMBER 31

Diversion Means: LIVESTOCK DIRECT FROM SOURCE

Period of Use: JANUARY 1 TO DECEMBER 31

Place of Use:

<u>ID</u>	<u>Acres</u>	<u>Govt Lot</u>	<u>Qtr Sec</u>	<u>Sec</u>	<u>Twp</u>	<u>Rge</u>	<u>County</u>
1			NESE	18	25N	30E	PHILLIPS

Remarks:

THE FOLLOWING ISSUES WERE IDENTIFIED BY THE DNRC DURING ITS EXAMINATION OF THIS WATER RIGHT CLAIM.

THIS CLAIM NUMBER WAS NOT INCLUDED IN THE BASIN 40M DECREE ISSUED 03/20/2009.

THE OWNERSHIP OF THIS RIGHT MAY BE QUESTIONABLE. PART OR ALL OF THE PLACE OF USE APPEARS TO BE ON FEDERAL LAND.

A BETTER UNDERSTANDING OF YOUR CLAIMED WATER RIGHT CAN BE OBTAINED BY COMPARING YOUR RIGHT WITH OTHER CLAIMS IN THE BASIN. FOR EXAMPLE, COMPARE PRIORITY DATES, FLOW RATES, VOLUMES, OR ACRES IRRIGATED. ALSO, YOUR WATER RIGHT MAY BE SUBJECT TO WATER RIGHTS IN ADJOINING SUBBASINS OR BASINS AS WELL AS BEING SUBJECT TO OTHER RIGHTS ON YOUR SOURCE OF SUPPLY. FINALLY, YOUR WATER RIGHT MAY BE SUBJECT TO INDIAN RESERVED AND FEDERAL RESERVED WATER RIGHTS.

COMPLETE DETAILS REGARDING THE DNRC PREPARATION OF THIS INTERLOCUTORY DECREE AND RELATED MATERIALS CAN BE REVIEWED AT THE OFFICE LOCATIONS IDENTIFIED IN THE DOCUMENT ENTITLED "NOTICE OF ENTRY OF INTERLOCUTORY DECREE AND NOTICE OF AVAILABILITY."

SEE GENERAL FINDINGS OF FACT AND CONCLUSIONS OF LAW FOR FURTHER EXPLANATION OF YOUR CLAIMED WATER RIGHT. THESE FINDINGS CAN BE FOUND AS INDICATED IN THE DOCUMENT ENTITLED "NOTICE OF ENTRY OF INTERLOCUTORY DECREE AND NOTICE OF AVAILABILITY." IF YOU NEED OBJECTION FORMS, OR HAVE QUESTIONS ABOUT WATER COURT PROCEDURES OR CHANGES TO YOUR RIGHT, YOU CAN CONTACT THE WATER COURT BY CALLING 1-800-624-3270 (WITHIN MONTANA ONLY) OR 1-406-586-4364, OR BY WRITING TO P.O. BOX 1389, BOZEMAN, MT 59771-1389.

**INTERLOCUTORY DECREE
BEAVER CREEK, TRIBUTARY TO MILK RIVER
BASIN 40M
ABSTRACT OF WATER RIGHT CLAIM**

IMPORTANT NOTICE

THIS WATER RIGHT ABSTRACT MAY INCLUDE MODIFICATIONS OF THE WATER RIGHT AS CLAIMED OR AMENDED. MODIFICATIONS ARE AUTHORIZED BY THE MONTANA SUPREME COURT WATER RIGHT CLAIMS EXAMINATION RULES OR BY ORDER OF THE WATER COURT. OBJECTIONS MAY BE FILED ACCORDING TO PROCEDURES OUTLINED IN THE "NOTICE OF ENTRY OF INTERLOCUTORY DECREE AND NOTICE OF AVAILABILITY".

Water Right Number: 40M 30129355 STATEMENT OF CLAIM

Version: 1 -- ORIGINAL RIGHT

Status: ACTIVE

Owners: BRET PEIGNEUX
3110 REGINA WEST RD
MALTA, MT 59538

MARY PEIGNEUX
3110 REGINA WEST RD
MALTA, MT 59538

RANDY PEIGNEUX
3110 REGINA WEST RD
MALTA, MT 59538

Priority Date: JANUARY 8, 1921

Type of Historical Right: USE

Purpose (Use): STOCK

***Flow Rate:** A SPECIFIC FLOW RATE HAS NOT BEEN DECREED BECAUSE THIS USE CONSISTS OF STOCK DRINKING DIRECTLY FROM THE SOURCE, OR FROM A DITCH SYSTEM. THE FLOW RATE IS LIMITED TO THE MINIMUM AMOUNT HISTORICALLY NECESSARY TO SUSTAIN THIS PURPOSE.

***Volume:** THIS RIGHT INCLUDES THE AMOUNT OF WATER CONSUMPTIVELY USED FOR STOCKWATERING PURPOSES AT THE RATE OF 30 GALLONS PER DAY PER ANIMAL UNIT. ANIMAL UNITS SHALL BE BASED ON REASONABLE CARRYING CAPACITY AND HISTORICAL USE OF THE AREA SERVICED BY THIS WATER SOURCE.

***Source Name:** FIRST CREEK

Source Type: SURFACE WATER

***Source Name:** UNNAMED TRIBUTARY OF FIRST CREEK

Source Type: SURFACE WATER

Point of Diversion and Means of Diversion:

<u>ID</u>	<u>Govt Lot</u>	<u>Qtr Sec</u>	<u>Sec</u>	<u>Twp</u>	<u>Rge</u>	<u>County</u>
-----------	-----------------	----------------	------------	------------	------------	---------------

1		NENW	22	25N	29E	PHILLIPS
	*Source Name:	FIRST CREEK				
	Period of Diversion:	JANUARY 1 TO DECEMBER 31				
	Diversion Means:	LIVESTOCK DIRECT FROM SOURCE				
2		S2NW	22	25N	29E	PHILLIPS
	*Source Name:	UNNAMED TRIBUTARY OF FIRST CREEK				
	Period of Diversion:	JANUARY 1 TO DECEMBER 31				
	Diversion Means:	LIVESTOCK DIRECT FROM SOURCE				
3		N2NE	22	25N	29E	PHILLIPS
	*Source Name:	UNNAMED TRIBUTARY OF FIRST CREEK				
	Period of Diversion:	JANUARY 1 TO DECEMBER 31				
	Diversion Means:	LIVESTOCK DIRECT FROM SOURCE				
4		N2NE	22	25N	29E	PHILLIPS
	*Source Name:	FIRST CREEK				
	Period of Diversion:	JANUARY 1 TO DECEMBER 31				
	Diversion Means:	LIVESTOCK DIRECT FROM SOURCE				
5		SENE	22	25N	29E	PHILLIPS
	*Source Name:	UNNAMED TRIBUTARY OF FIRST CREEK				
	Period of Diversion:	JANUARY 1 TO DECEMBER 31				
	Diversion Means:	LIVESTOCK DIRECT FROM SOURCE				
6		N2S2	22	25N	29E	PHILLIPS
	*Source Name:	UNNAMED TRIBUTARY OF FIRST CREEK				
	Period of Diversion:	JANUARY 1 TO DECEMBER 31				
	Diversion Means:	LIVESTOCK DIRECT FROM SOURCE				
7		SESE	22	25N	29E	PHILLIPS
	*Source Name:	UNNAMED TRIBUTARY OF FIRST CREEK				
	Period of Diversion:	JANUARY 1 TO DECEMBER 31				
	Diversion Means:	LIVESTOCK DIRECT FROM SOURCE				
8		N2	23	25N	29E	PHILLIPS
	*Source Name:	FIRST CREEK				
	Period of Diversion:	JANUARY 1 TO DECEMBER 31				
	Diversion Means:	LIVESTOCK DIRECT FROM SOURCE				
9		N2	23	25N	29E	PHILLIPS
	*Source Name:	UNNAMED TRIBUTARY OF FIRST CREEK				
	Period of Diversion:	JANUARY 1 TO DECEMBER 31				
	Diversion Means:	LIVESTOCK DIRECT FROM SOURCE				
10		NESW	23	25N	29E	PHILLIPS
	*Source Name:	UNNAMED TRIBUTARY OF FIRST CREEK				

	Period of Diversion:	JANUARY 1 TO DECEMBER 31				
	Diversion Means:	LIVESTOCK DIRECT FROM SOURCE				
11		S2SW 23 25N	29E	PHILLIPS		
	*Source Name:	UNNAMED TRIBUTARY OF FIRST CREEK				
	Period of Diversion:	JANUARY 1 TO DECEMBER 31				
	Diversion Means:	LIVESTOCK DIRECT FROM SOURCE				
12		E2NE 14 25N	29E	PHILLIPS		
	*Source Name:	UNNAMED TRIBUTARY OF FIRST CREEK				
	Period of Diversion:	JANUARY 1 TO DECEMBER 31				
	Diversion Means:	LIVESTOCK DIRECT FROM SOURCE				
13		NESE 14 25N	29E	PHILLIPS		
	*Source Name:	UNNAMED TRIBUTARY OF FIRST CREEK				
	Period of Diversion:	JANUARY 1 TO DECEMBER 31				
	Diversion Means:	LIVESTOCK DIRECT FROM SOURCE				
14		SWNW 13 25N	29E	PHILLIPS		
	*Source Name:	UNNAMED TRIBUTARY OF FIRST CREEK				
	Period of Diversion:	JANUARY 1 TO DECEMBER 31				
	Diversion Means:	LIVESTOCK DIRECT FROM SOURCE				
15		W2SW 13 25N	29E	PHILLIPS		
	*Source Name:	UNNAMED TRIBUTARY OF FIRST CREEK				
	Period of Diversion:	JANUARY 1 TO DECEMBER 31				
	Diversion Means:	LIVESTOCK DIRECT FROM SOURCE				
16		SESW 13 25N	29E	PHILLIPS		
	*Source Name:	UNNAMED TRIBUTARY OF FIRST CREEK				
	Period of Diversion:	JANUARY 1 TO DECEMBER 31				
	Diversion Means:	LIVESTOCK DIRECT FROM SOURCE				
17		S2SE 13 25N	29E	PHILLIPS		
	*Source Name:	UNNAMED TRIBUTARY OF FIRST CREEK				
	Period of Diversion:	JANUARY 1 TO DECEMBER 31				
	Diversion Means:	LIVESTOCK DIRECT FROM SOURCE				
18		S2NW 24 25N	29E	PHILLIPS		
	*Source Name:	FIRST CREEK				
	Period of Diversion:	JANUARY 1 TO DECEMBER 31				
	Diversion Means:	LIVESTOCK DIRECT FROM SOURCE				
19		E2NE 24 25N	29E	PHILLIPS		
	*Source Name:	UNNAMED TRIBUTARY OF FIRST CREEK				
	Period of Diversion:	JANUARY 1 TO DECEMBER 31				
	Diversion Means:	LIVESTOCK DIRECT FROM SOURCE				

20	S2	24	25N	29E	PHILLIPS
*Source Name:	FIRST CREEK				
Period of Diversion:	JANUARY 1 TO DECEMBER 31				
Diversion Means:	LIVESTOCK DIRECT FROM SOURCE				
21	S2	24	25N	29E	PHILLIPS
*Source Name:	UNNAMED TRIBUTARY OF FIRST CREEK				
Period of Diversion:	JANUARY 1 TO DECEMBER 31				
Diversion Means:	LIVESTOCK DIRECT FROM SOURCE				
22	NE	25	25N	29E	PHILLIPS
*Source Name:	UNNAMED TRIBUTARY OF FIRST CREEK				
Period of Diversion:	JANUARY 1 TO DECEMBER 31				
Diversion Means:	LIVESTOCK DIRECT FROM SOURCE				
23	NWNW	19	25N	30E	PHILLIPS
*Source Name:	UNNAMED TRIBUTARY OF FIRST CREEK				
Period of Diversion:	JANUARY 1 TO DECEMBER 31				
Diversion Means:	LIVESTOCK DIRECT FROM SOURCE				
24	SW	19	25N	30E	PHILLIPS
*Source Name:	FIRST CREEK				
Period of Diversion:	JANUARY 1 TO DECEMBER 31				
Diversion Means:	LIVESTOCK DIRECT FROM SOURCE				
25	SW	19	25N	30E	PHILLIPS
*Source Name:	UNNAMED TRIBUTARY OF FIRST CREEK				
Period of Diversion:	JANUARY 1 TO DECEMBER 31				
Diversion Means:	LIVESTOCK DIRECT FROM SOURCE				
26	SWSE	19	25N	30E	PHILLIPS
*Source Name:	FIRST CREEK				
Period of Diversion:	JANUARY 1 TO DECEMBER 31				
Diversion Means:	LIVESTOCK DIRECT FROM SOURCE				
27	SWSE	19	25N	30E	PHILLIPS
*Source Name:	UNNAMED TRIBUTARY OF FIRST CREEK				
Period of Diversion:	JANUARY 1 TO DECEMBER 31				
Diversion Means:	LIVESTOCK DIRECT FROM SOURCE				
28	NW	30	25N	30E	PHILLIPS
*Source Name:	UNNAMED TRIBUTARY OF FIRST CREEK				
Period of Diversion:	JANUARY 1 TO DECEMBER 31				
Diversion Means:	LIVESTOCK DIRECT FROM SOURCE				
Period of Use:	JANUARY 1 TO DECEMBER 31				

Place of Use:

<u>ID</u>	<u>Acres</u>	<u>Govt Lot</u>	<u>Qtr Sec</u>	<u>Sec</u>	<u>Twp</u>	<u>Rge</u>	<u>County</u>
1			NENW	22	25N	29E	PHILLIPS
2			S2NW	22	25N	29E	PHILLIPS
3			N2NE	22	25N	29E	PHILLIPS
4			N2NE	22	25N	29E	PHILLIPS
5			SENE	22	25N	29E	PHILLIPS
6			N2S2	22	25N	29E	PHILLIPS
7			SESE	22	25N	29E	PHILLIPS
8			N2	23	25N	29E	PHILLIPS
9			N2	23	25N	29E	PHILLIPS
10			NESW	23	25N	29E	PHILLIPS
11			S2SW	23	25N	29E	PHILLIPS
12			E2NE	14	25N	29E	PHILLIPS
13			NESE	14	25N	29E	PHILLIPS
14			SWNW	13	25N	29E	PHILLIPS
15			W2SW	13	25N	29E	PHILLIPS
16			SESW	13	25N	29E	PHILLIPS
17			S2SE	13	25N	29E	PHILLIPS
18			S2NW	24	25N	29E	PHILLIPS
19			E2NE	24	25N	29E	PHILLIPS
20			S2	24	25N	29E	PHILLIPS
21			S2	24	25N	29E	PHILLIPS
22			NE	25	25N	29E	PHILLIPS
23			NWNW	19	25N	30E	PHILLIPS
24			SW	19	25N	30E	PHILLIPS
25			SW	19	25N	30E	PHILLIPS
26			SWSE	19	25N	30E	PHILLIPS
27			SWSE	19	25N	30E	PHILLIPS
28			NW	30	25N	30E	PHILLIPS

Remarks:

THE FOLLOWING ISSUES WERE IDENTIFIED BY THE DNRC DURING ITS EXAMINATION OF THIS WATER RIGHT CLAIM.

THIS CLAIM NUMBER WAS NOT INCLUDED IN THE BASIN 40M DECREE ISSUED 03/20/2009.

THE OWNERSHIP OF THIS RIGHT MAY BE QUESTIONABLE. PART OR ALL OF THE PLACE OF USE APPEARS TO BE ON FEDERAL LAND.

A BETTER UNDERSTANDING OF YOUR CLAIMED WATER RIGHT CAN BE OBTAINED BY COMPARING YOUR RIGHT WITH OTHER CLAIMS IN THE BASIN. FOR EXAMPLE, COMPARE PRIORITY DATES, FLOW RATES, VOLUMES, OR ACRES IRRIGATED. ALSO, YOUR WATER RIGHT MAY BE SUBJECT TO WATER RIGHTS IN ADJOINING SUBBASINS OR BASINS AS WELL AS BEING SUBJECT TO OTHER RIGHTS ON YOUR SOURCE OF SUPPLY. FINALLY, YOUR WATER RIGHT MAY BE SUBJECT TO INDIAN RESERVED AND FEDERAL RESERVED WATER RIGHTS.

COMPLETE DETAILS REGARDING THE DNRC PREPARATION OF THIS INTERLOCUTORY DECREE AND RELATED MATERIALS CAN BE REVIEWED AT THE OFFICE LOCATIONS IDENTIFIED IN THE DOCUMENT ENTITLED "NOTICE OF ENTRY OF INTERLOCUTORY DECREE AND NOTICE OF AVAILABILITY."

SEE GENERAL FINDINGS OF FACT AND CONCLUSIONS OF LAW FOR FURTHER EXPLANATION OF YOUR CLAIMED WATER RIGHT. THESE FINDINGS CAN BE FOUND AS INDICATED IN THE DOCUMENT ENTITLED "NOTICE OF ENTRY OF INTERLOCUTORY DECREE AND NOTICE OF AVAILABILITY." IF YOU NEED OBJECTION FORMS, OR HAVE QUESTIONS ABOUT WATER COURT PROCEDURES OR CHANGES TO YOUR RIGHT, YOU CAN CONTACT THE WATER COURT BY CALLING 1-800-624-3270 (WITHIN MONTANA ONLY) OR 1-406-586-4364, OR BY WRITING TO P.O. BOX 1389, BOZEMAN, MT 59771-1389.

**INTERLOCUTORY DECREE
BEAVER CREEK, TRIBUTARY TO MILK RIVER
BASIN 40M
ABSTRACT OF WATER RIGHT CLAIM**

IMPORTANT NOTICE

THIS WATER RIGHT ABSTRACT MAY INCLUDE MODIFICATIONS OF THE WATER RIGHT AS CLAIMED OR AMENDED. MODIFICATIONS ARE AUTHORIZED BY THE MONTANA SUPREME COURT WATER RIGHT CLAIMS EXAMINATION RULES OR BY ORDER OF THE WATER COURT. OBJECTIONS MAY BE FILED ACCORDING TO PROCEDURES OUTLINED IN THE "NOTICE OF ENTRY OF INTERLOCUTORY DECREE AND NOTICE OF AVAILABILITY".

Water Right Number: 40M 30129364 STATEMENT OF CLAIM

Version: 1 -- ORIGINAL RIGHT

Status: ACTIVE

Owners: BRET PEIGNEUX
3110 REGINA WEST RD
MALTA, MT 59538

MARY PEIGNEUX
3110 REGINA WEST RD
MALTA, MT 59538

RANDY PEIGNEUX
3110 REGINA WEST RD
MALTA, MT 59538

Priority Date: DECEMBER 31, 1928

Type of Historical Right: USE

Purpose (Use): STOCK

***Flow Rate:** A SPECIFIC FLOW RATE HAS NOT BEEN DECREED BECAUSE THIS USE CONSISTS OF STOCK DRINKING DIRECTLY FROM THE SOURCE, OR FROM A DITCH SYSTEM. THE FLOW RATE IS LIMITED TO THE MINIMUM AMOUNT HISTORICALLY NECESSARY TO SUSTAIN THIS PURPOSE.

***Volume:** THIS RIGHT INCLUDES THE AMOUNT OF WATER CONSUMPTIVELY USED FOR STOCKWATERING PURPOSES AT THE RATE OF 30 GALLONS PER DAY PER ANIMAL UNIT. ANIMAL UNITS SHALL BE BASED ON REASONABLE CARRYING CAPACITY AND HISTORICAL USE OF THE AREA SERVICED BY THIS WATER SOURCE.

Source Name: INTERIOR DRAINAGE

Source Type: SURFACE WATER

Point of Diversion and Means of Diversion:

<u>ID</u>	<u>Govt Lot</u>	<u>Qtr Sec</u>	<u>Sec</u>	<u>Twp</u>	<u>Rge</u>	<u>County</u>
1		N2SW	14	25N	29E	PHILLIPS

Period of Diversion: JANUARY 1 TO DECEMBER 31

Diversion Means: LIVESTOCK DIRECT FROM SOURCE

Period of Use: JANUARY 1 TO DECEMBER 31

Place of Use:

<u>ID</u>	<u>Acres</u>	<u>Govt Lot</u>	<u>Qtr Sec</u>	<u>Sec</u>	<u>Twp</u>	<u>Rge</u>	<u>County</u>
1			N2SW	14	25N	29E	PHILLIPS

Remarks:

THE FOLLOWING ISSUES WERE IDENTIFIED BY THE DNRC DURING ITS EXAMINATION OF THIS WATER RIGHT CLAIM.

THIS CLAIM NUMBER WAS NOT INCLUDED IN THE BASIN 40M DECREE ISSUED 03/20/2009.

A BETTER UNDERSTANDING OF YOUR CLAIMED WATER RIGHT CAN BE OBTAINED BY COMPARING YOUR RIGHT WITH OTHER CLAIMS IN THE BASIN. FOR EXAMPLE, COMPARE PRIORITY DATES, FLOW RATES, VOLUMES, OR ACRES IRRIGATED. ALSO, YOUR WATER RIGHT MAY BE SUBJECT TO WATER RIGHTS IN ADJOINING SUBBASINS OR BASINS AS WELL AS BEING SUBJECT TO OTHER RIGHTS ON YOUR SOURCE OF SUPPLY. FINALLY, YOUR WATER RIGHT MAY BE SUBJECT TO INDIAN RESERVED AND FEDERAL RESERVED WATER RIGHTS.

COMPLETE DETAILS REGARDING THE DNRC PREPARATION OF THIS INTERLOCUTORY DECREE AND RELATED MATERIALS CAN BE REVIEWED AT THE OFFICE LOCATIONS IDENTIFIED IN THE DOCUMENT ENTITLED "NOTICE OF ENTRY OF INTERLOCUTORY DECREE AND NOTICE OF AVAILABILITY."

SEE GENERAL FINDINGS OF FACT AND CONCLUSIONS OF LAW FOR FURTHER EXPLANATION OF YOUR CLAIMED WATER RIGHT. THESE FINDINGS CAN BE FOUND AS INDICATED IN THE DOCUMENT ENTITLED "NOTICE OF ENTRY OF INTERLOCUTORY DECREE AND NOTICE OF AVAILABILITY." IF YOU NEED OBJECTION FORMS, OR HAVE QUESTIONS ABOUT WATER COURT PROCEDURES OR CHANGES TO YOUR RIGHT, YOU CAN CONTACT THE WATER COURT BY CALLING 1-800-624-3270 (WITHIN MONTANA ONLY) OR 1-406-586-4364, OR BY WRITING TO P.O. BOX 1389, BOZEMAN, MT 59771-1389.

**INTERLOCUTORY DECREE
BEAVER CREEK, TRIBUTARY TO MILK RIVER
BASIN 40M
ABSTRACT OF WATER RIGHT CLAIM**

IMPORTANT NOTICE

THIS WATER RIGHT ABSTRACT MAY INCLUDE MODIFICATIONS OF THE WATER RIGHT AS CLAIMED OR AMENDED. MODIFICATIONS ARE AUTHORIZED BY THE MONTANA SUPREME COURT WATER RIGHT CLAIMS EXAMINATION RULES OR BY ORDER OF THE WATER COURT. OBJECTIONS MAY BE FILED ACCORDING TO PROCEDURES OUTLINED IN THE "NOTICE OF ENTRY OF INTERLOCUTORY DECREE AND NOTICE OF AVAILABILITY".

Water Right Number: 40M 30129366 STATEMENT OF CLAIM

Version: 1 -- ORIGINAL RIGHT

Status: ACTIVE

Owners: BRET PEIGNEUX
3110 REGINA WEST RD
MALTA, MT 59538

MARY PEIGNEUX
3110 REGINA WEST RD
MALTA, MT 59538

RANDY PEIGNEUX
3110 REGINA WEST RD
MALTA, MT 59538

Priority Date: NOVEMBER 23, 1925

Type of Historical Right: USE

Purpose (Use): STOCK

***Flow Rate:** A SPECIFIC FLOW RATE HAS NOT BEEN DECREED BECAUSE THIS USE CONSISTS OF STOCK DRINKING DIRECTLY FROM THE SOURCE, OR FROM A DITCH SYSTEM. THE FLOW RATE IS LIMITED TO THE MINIMUM AMOUNT HISTORICALLY NECESSARY TO SUSTAIN THIS PURPOSE.

***Volume:** THIS RIGHT INCLUDES THE AMOUNT OF WATER CONSUMPTIVELY USED FOR STOCKWATERING PURPOSES AT THE RATE OF 30 GALLONS PER DAY PER ANIMAL UNIT. ANIMAL UNITS SHALL BE BASED ON REASONABLE CARRYING CAPACITY AND HISTORICAL USE OF THE AREA SERVICED BY THIS WATER SOURCE.

Source Name: UNNAMED TRIBUTARY OF FIRST CREEK

Source Type: SURFACE WATER

***Point of Diversion and Means of Diversion:**

<u>ID</u>	<u>Govt Lot</u>	<u>Qtr Sec</u>	<u>Sec</u>	<u>Twp</u>	<u>Rge</u>	<u>County</u>
1		SW	18	25N	30E	PHILLIPS

Period of Diversion: JANUARY 1 TO DECEMBER 31

Diversion Means: LIVESTOCK DIRECT FROM SOURCE
2 N2 19 25N 30E PHILLIPS

Period of Diversion: JANUARY 1 TO DECEMBER 31

Diversion Means: LIVESTOCK DIRECT FROM SOURCE

Period of Use: JANUARY 1 TO DECEMBER 31

***Place of Use:**

<u>ID</u>	<u>Acres</u>	<u>Govt Lot</u>	<u>Qtr Sec</u>	<u>Sec</u>	<u>Twp</u>	<u>Rge</u>	<u>County</u>
1			SW	18	25N	30E	PHILLIPS
2			N2	19	25N	30E	PHILLIPS

Remarks:

THE FOLLOWING ISSUES WERE IDENTIFIED BY THE DNRC DURING ITS EXAMINATION OF THIS WATER RIGHT CLAIM.

THIS CLAIM NUMBER WAS NOT INCLUDED IN THE BASIN 40M DECREE ISSUED 03/20/2009.

THE OWNERSHIP OF THIS RIGHT MAY BE QUESTIONABLE. PART OR ALL OF THE PLACE OF USE APPEARS TO BE ON FEDERAL LAND.

A BETTER UNDERSTANDING OF YOUR CLAIMED WATER RIGHT CAN BE OBTAINED BY COMPARING YOUR RIGHT WITH OTHER CLAIMS IN THE BASIN. FOR EXAMPLE, COMPARE PRIORITY DATES, FLOW RATES, VOLUMES, OR ACRES IRRIGATED. ALSO, YOUR WATER RIGHT MAY BE SUBJECT TO WATER RIGHTS IN ADJOINING SUBBASINS OR BASINS AS WELL AS BEING SUBJECT TO OTHER RIGHTS ON YOUR SOURCE OF SUPPLY. FINALLY, YOUR WATER RIGHT MAY BE SUBJECT TO INDIAN RESERVED AND FEDERAL RESERVED WATER RIGHTS.

COMPLETE DETAILS REGARDING THE DNRC PREPARATION OF THIS INTERLOCUTORY DECREE AND RELATED MATERIALS CAN BE REVIEWED AT THE OFFICE LOCATIONS IDENTIFIED IN THE DOCUMENT ENTITLED "NOTICE OF ENTRY OF INTERLOCUTORY DECREE AND NOTICE OF AVAILABILITY."

SEE GENERAL FINDINGS OF FACT AND CONCLUSIONS OF LAW FOR FURTHER EXPLANATION OF YOUR CLAIMED WATER RIGHT. THESE FINDINGS CAN BE FOUND AS INDICATED IN THE DOCUMENT ENTITLED "NOTICE OF ENTRY OF INTERLOCUTORY DECREE AND NOTICE OF AVAILABILITY." IF YOU NEED OBJECTION FORMS, OR HAVE QUESTIONS ABOUT WATER COURT PROCEDURES OR CHANGES TO YOUR RIGHT, YOU CAN CONTACT THE WATER COURT BY CALLING 1-800-624-3270 (WITHIN MONTANA ONLY) OR 1-406-586-4364, OR BY WRITING TO P.O. BOX 1389, BOZEMAN, MT 59771-1389.

**INTERLOCUTORY DECREE
BEAVER CREEK, TRIBUTARY TO MILK RIVER
BASIN 40M
ABSTRACT OF WATER RIGHT CLAIM**

IMPORTANT NOTICE

THIS WATER RIGHT ABSTRACT MAY INCLUDE MODIFICATIONS OF THE WATER RIGHT AS CLAIMED OR AMENDED. MODIFICATIONS ARE AUTHORIZED BY THE MONTANA SUPREME COURT WATER RIGHT CLAIMS EXAMINATION RULES OR BY ORDER OF THE WATER COURT. OBJECTIONS MAY BE FILED ACCORDING TO PROCEDURES OUTLINED IN THE "NOTICE OF ENTRY OF INTERLOCUTORY DECREE AND NOTICE OF AVAILABILITY".

Water Right Number: 40M 30129367 STATEMENT OF CLAIM

Version: 1 -- ORIGINAL RIGHT

Status: ACTIVE

Owners: BRET PEIGNEUX
3110 REGINA WEST RD
MALTA, MT 59538

MARY PEIGNEUX
3110 REGINA WEST RD
MALTA, MT 59538

RANDY PEIGNEUX
3110 REGINA WEST RD
MALTA, MT 59538

Priority Date: NOVEMBER 23, 1925

Type of Historical Right: USE

Purpose (Use): STOCK

***Flow Rate:** A SPECIFIC FLOW RATE HAS NOT BEEN DECREED BECAUSE THIS USE CONSISTS OF STOCK DRINKING DIRECTLY FROM THE SOURCE, OR FROM A DITCH SYSTEM. THE FLOW RATE IS LIMITED TO THE MINIMUM AMOUNT HISTORICALLY NECESSARY TO SUSTAIN THIS PURPOSE.

***Volume:** THIS RIGHT INCLUDES THE AMOUNT OF WATER CONSUMPTIVELY USED FOR STOCKWATERING PURPOSES AT THE RATE OF 30 GALLONS PER DAY PER ANIMAL UNIT. ANIMAL UNITS SHALL BE BASED ON REASONABLE CARRYING CAPACITY AND HISTORICAL USE OF THE AREA SERVICED BY THIS WATER SOURCE.

Source Name: INTERIOR DRAINAGE

Source Type: SURFACE WATER

Point of Diversion and Means of Diversion:

<u>ID</u>	<u>Govt Lot</u>	<u>Qtr Sec</u>	<u>Sec</u>	<u>Twp</u>	<u>Rge</u>	<u>County</u>
1		W2SESE	6	25N	30E	PHILLIPS

Period of Diversion: JANUARY 1 TO DECEMBER 31

Diversion Means: LIVESTOCK DIRECT FROM SOURCE

Period of Use: JANUARY 1 TO DECEMBER 31

Place of Use:

<u>ID</u>	<u>Acres</u>	<u>Govt Lot</u>	<u>Qtr Sec</u>	<u>Sec</u>	<u>Twp</u>	<u>Rge</u>	<u>County</u>
1			W2SESE	6	25N	30E	PHILLIPS

Remarks:

THE FOLLOWING ISSUES WERE IDENTIFIED BY THE DNRC DURING ITS EXAMINATION OF THIS WATER RIGHT CLAIM.

THIS CLAIM NUMBER WAS NOT INCLUDED IN THE BASIN 40M DECREE ISSUED 03/20/2009.

THE WATER RIGHTS LISTED FOLLOWING THIS STATEMENT WERE FILED BY DIFFERENT PARTIES WHO CLAIM OVERLAPPING PLACES OF USE. 40M 30129338, 40M 30129367, 40M 30134180.

THE OWNERSHIP OF THIS RIGHT MAY BE QUESTIONABLE. PART OR ALL OF THE PLACE OF USE APPEARS TO BE ON FEDERAL LAND.

A BETTER UNDERSTANDING OF YOUR CLAIMED WATER RIGHT CAN BE OBTAINED BY COMPARING YOUR RIGHT WITH OTHER CLAIMS IN THE BASIN. FOR EXAMPLE, COMPARE PRIORITY DATES, FLOW RATES, VOLUMES, OR ACRES IRRIGATED. ALSO, YOUR WATER RIGHT MAY BE SUBJECT TO WATER RIGHTS IN ADJOINING SUBBASINS OR BASINS AS WELL AS BEING SUBJECT TO OTHER RIGHTS ON YOUR SOURCE OF SUPPLY. FINALLY, YOUR WATER RIGHT MAY BE SUBJECT TO INDIAN RESERVED AND FEDERAL RESERVED WATER RIGHTS.

COMPLETE DETAILS REGARDING THE DNRC PREPARATION OF THIS INTERLOCUTORY DECREE AND RELATED MATERIALS CAN BE REVIEWED AT THE OFFICE LOCATIONS IDENTIFIED IN THE DOCUMENT ENTITLED "NOTICE OF ENTRY OF INTERLOCUTORY DECREE AND NOTICE OF AVAILABILITY."

SEE GENERAL FINDINGS OF FACT AND CONCLUSIONS OF LAW FOR FURTHER EXPLANATION OF YOUR CLAIMED WATER RIGHT. THESE FINDINGS CAN BE FOUND AS INDICATED IN THE DOCUMENT ENTITLED "NOTICE OF ENTRY OF INTERLOCUTORY DECREE AND NOTICE OF AVAILABILITY." IF YOU NEED OBJECTION FORMS, OR HAVE QUESTIONS ABOUT WATER COURT PROCEDURES OR CHANGES TO YOUR RIGHT, YOU CAN CONTACT THE WATER COURT BY CALLING 1-800-624-3270 (WITHIN MONTANA ONLY) OR 1-406-586-4364, OR BY WRITING TO P.O. BOX 1389, BOZEMAN, MT 59771-1389.

**INTERLOCUTORY DECREE
BEAVER CREEK, TRIBUTARY TO MILK RIVER
BASIN 40M
ABSTRACT OF WATER RIGHT CLAIM**

IMPORTANT NOTICE

THIS WATER RIGHT ABSTRACT MAY INCLUDE MODIFICATIONS OF THE WATER RIGHT AS CLAIMED OR AMENDED. MODIFICATIONS ARE AUTHORIZED BY THE MONTANA SUPREME COURT WATER RIGHT CLAIMS EXAMINATION RULES OR BY ORDER OF THE WATER COURT. OBJECTIONS MAY BE FILED ACCORDING TO PROCEDURES OUTLINED IN THE "NOTICE OF ENTRY OF INTERLOCUTORY DECREE AND NOTICE OF AVAILABILITY".

Water Right Number: 40M 30129369 STATEMENT OF CLAIM

Version: 1 -- ORIGINAL RIGHT

Status: ACTIVE

Owners: BRET PEIGNEUX
3110 REGINA WEST RD
MALTA, MT 59538

MARY PEIGNEUX
3110 REGINA WEST RD
MALTA, MT 59538

RANDY PEIGNEUX
3110 REGINA WEST RD
MALTA, MT 59538

***Priority Date:** SEPTEMBER 30, 1956

***Type of Historical Right:** FILED

Purpose (Use): STOCK

Flow Rate: 10.00 GPM

***Volume:** THIS RIGHT INCLUDES THE AMOUNT OF WATER CONSUMPTIVELY USED FOR STOCKWATERING PURPOSES AT THE RATE OF 30 GALLONS PER DAY PER ANIMAL UNIT. ANIMAL UNITS SHALL BE BASED ON REASONABLE CARRYING CAPACITY AND HISTORICAL USE OF THE AREA SERVICED BY THIS WATER SOURCE.

Source Name: GROUNDWATER

Source Type: GROUNDWATER

***Point of Diversion and Means of Diversion:**

<u>ID</u>	<u>Govt Lot</u>	<u>Qtr</u>	<u>Sec</u>	<u>Sec</u>	<u>Twp</u>	<u>Rge</u>	<u>County</u>
1		NENESE	24	25N	29E	PHILLIPS	

Period of Diversion: JANUARY 1 TO DECEMBER 31

Diversion Means: WELL

Period of Use: JANUARY 1 TO DECEMBER 31

Place of Use:

<u>ID</u>	<u>Acres</u>	<u>Govt Lot</u>	<u>Qtr Sec</u>	<u>Sec</u>	<u>Twp</u>	<u>Rge</u>	<u>County</u>
1			NENESE	24	25N	29E	PHILLIPS
2			NWNWSW	19	25N	30E	PHILLIPS

Remarks:

THE WATER RIGHTS LISTED FOLLOWING THIS STATEMENT ARE MULTIPLE USES OF THE SAME RIGHT. THE USE OF THIS RIGHT FOR SEVERAL PURPOSES DOES NOT INCREASE THE EXTENT OF THE WATER RIGHT. RATHER IT DECREES THE RIGHT TO ALTERNATE AND EXCHANGE THE USE (PURPOSE) OF THE WATER IN ACCORD WITH HISTORICAL PRACTICES.

30129369 30129370

THE FOLLOWING ISSUES WERE IDENTIFIED BY THE DNRC DURING ITS EXAMINATION OF THIS WATER RIGHT CLAIM.

THIS CLAIM NUMBER WAS NOT INCLUDED IN THE BASIN 40M DECREE ISSUED 03/20/2009.

A BETTER UNDERSTANDING OF YOUR CLAIMED WATER RIGHT CAN BE OBTAINED BY COMPARING YOUR RIGHT WITH OTHER CLAIMS IN THE BASIN. FOR EXAMPLE, COMPARE PRIORITY DATES, FLOW RATES, VOLUMES, OR ACRES IRRIGATED. ALSO, YOUR WATER RIGHT MAY BE SUBJECT TO WATER RIGHTS IN ADJOINING SUBBASINS OR BASINS AS WELL AS BEING SUBJECT TO OTHER RIGHTS ON YOUR SOURCE OF SUPPLY. FINALLY, YOUR WATER RIGHT MAY BE SUBJECT TO INDIAN RESERVED AND FEDERAL RESERVED WATER RIGHTS.

COMPLETE DETAILS REGARDING THE DNRC PREPARATION OF THIS INTERLOCUTORY DECREE AND RELATED MATERIALS CAN BE REVIEWED AT THE OFFICE LOCATIONS IDENTIFIED IN THE DOCUMENT ENTITLED "NOTICE OF ENTRY OF INTERLOCUTORY DECREE AND NOTICE OF AVAILABILITY."

SEE GENERAL FINDINGS OF FACT AND CONCLUSIONS OF LAW FOR FURTHER EXPLANATION OF YOUR CLAIMED WATER RIGHT. THESE FINDINGS CAN BE FOUND AS INDICATED IN THE DOCUMENT ENTITLED "NOTICE OF ENTRY OF INTERLOCUTORY DECREE AND NOTICE OF AVAILABILITY." IF YOU NEED OBJECTION FORMS, OR HAVE QUESTIONS ABOUT WATER COURT PROCEDURES OR CHANGES TO YOUR RIGHT, YOU CAN CONTACT THE WATER COURT BY CALLING 1-800-624-3270 (WITHIN MONTANA ONLY) OR 1-406-586-4364, OR BY WRITING TO P.O. BOX 1389, BOZEMAN, MT 59771-1389.

**INTERLOCUTORY DECREE
BEAVER CREEK, TRIBUTARY TO MILK RIVER
BASIN 40M
ABSTRACT OF WATER RIGHT CLAIM**

IMPORTANT NOTICE

THIS WATER RIGHT ABSTRACT MAY INCLUDE MODIFICATIONS OF THE WATER RIGHT AS CLAIMED OR AMENDED. MODIFICATIONS ARE AUTHORIZED BY THE MONTANA SUPREME COURT WATER RIGHT CLAIMS EXAMINATION RULES OR BY ORDER OF THE WATER COURT. OBJECTIONS MAY BE FILED ACCORDING TO PROCEDURES OUTLINED IN THE "NOTICE OF ENTRY OF INTERLOCUTORY DECREE AND NOTICE OF AVAILABILITY".

Water Right Number: 40M 30129370 STATEMENT OF CLAIM

Version: 1 -- ORIGINAL RIGHT

Status: ACTIVE

Owners: BRET PEIGNEUX
3110 REGINA WEST RD
MALTA, MT 59538

MARY PEIGNEUX
3110 REGINA WEST RD
MALTA, MT 59538

RANDY PEIGNEUX
3110 REGINA WEST RD
MALTA, MT 59538

***Priority Date:** SEPTEMBER 30, 1956

***Type of Historical Right:** FILED

Purpose (Use): DOMESTIC

Flow Rate: 10.00 GPM

Volume: 5.25 AC-FT

Households: 1

Maximum Acres: 1.50

Source Name: GROUNDWATER

Source Type: GROUNDWATER

***Point of Diversion and Means of Diversion:**

<u>ID</u>	<u>Govt Lot</u>	<u>Qtr Sec</u>	<u>Sec</u>	<u>Twp</u>	<u>Rge</u>	<u>County</u>
1		NESE	24	25N	29E	PHILLIPS

Period of Diversion: JANUARY 1 TO DECEMBER 31

Diversion Means: WELL

Period of Use: JANUARY 1 TO DECEMBER 31

Place of Use:

<u>ID</u>	<u>Acres</u>	<u>Govt Lot</u>	<u>Qtr Sec</u>	<u>Sec</u>	<u>Twp</u>	<u>Rge</u>	<u>County</u>
1	1.50		NESE	24	25N	29E	PHILLIPS
Total:	1.50						

Remarks:

THE WATER RIGHTS LISTED FOLLOWING THIS STATEMENT ARE MULTIPLE USES OF THE SAME RIGHT. THE USE OF THIS RIGHT FOR SEVERAL PURPOSES DOES NOT INCREASE THE EXTENT OF THE WATER RIGHT. RATHER IT DECREES THE RIGHT TO ALTERNATE AND EXCHANGE THE USE (PURPOSE) OF THE WATER IN ACCORD WITH HISTORICAL PRACTICES.

30129369 30129370

THE FOLLOWING ISSUES WERE IDENTIFIED BY THE DNRC DURING ITS EXAMINATION OF THIS WATER RIGHT CLAIM.

THIS CLAIM NUMBER WAS NOT INCLUDED IN THE BASIN 40M DECREE ISSUED 03/20/2009.

THE WATER RIGHTS LISTED FOLLOWING THIS STATEMENT WERE FILED BY DIFFERENT PARTIES WHO CLAIM OVERLAPPING PLACES OF USE. 40M 19579, 40M 19580, 40M 30129370.

A BETTER UNDERSTANDING OF YOUR CLAIMED WATER RIGHT CAN BE OBTAINED BY COMPARING YOUR RIGHT WITH OTHER CLAIMS IN THE BASIN. FOR EXAMPLE, COMPARE PRIORITY DATES, FLOW RATES, VOLUMES, OR ACRES IRRIGATED. ALSO, YOUR WATER RIGHT MAY BE SUBJECT TO WATER RIGHTS IN ADJOINING SUBBASINS OR BASINS AS WELL AS BEING SUBJECT TO OTHER RIGHTS ON YOUR SOURCE OF SUPPLY. FINALLY, YOUR WATER RIGHT MAY BE SUBJECT TO INDIAN RESERVED AND FEDERAL RESERVED WATER RIGHTS.

COMPLETE DETAILS REGARDING THE DNRC PREPARATION OF THIS INTERLOCUTORY DECREE AND RELATED MATERIALS CAN BE REVIEWED AT THE OFFICE LOCATIONS IDENTIFIED IN THE DOCUMENT ENTITLED "NOTICE OF ENTRY OF INTERLOCUTORY DECREE AND NOTICE OF AVAILABILITY."

SEE GENERAL FINDINGS OF FACT AND CONCLUSIONS OF LAW FOR FURTHER EXPLANATION OF YOUR CLAIMED WATER RIGHT. THESE FINDINGS CAN BE FOUND AS INDICATED IN THE DOCUMENT ENTITLED "NOTICE OF ENTRY OF INTERLOCUTORY DECREE AND NOTICE OF AVAILABILITY." IF YOU NEED OBJECTION FORMS, OR HAVE QUESTIONS ABOUT WATER COURT PROCEDURES OR CHANGES TO YOUR RIGHT, YOU CAN CONTACT THE WATER COURT BY CALLING 1-800-624-3270 (WITHIN MONTANA ONLY) OR 1-406-586-4364, OR BY WRITING TO P.O. BOX 1389, BOZEMAN, MT 59771-1389.

**INTERLOCUTORY DECREE
BEAVER CREEK, TRIBUTARY TO MILK RIVER
BASIN 40M
ABSTRACT OF WATER RIGHT CLAIM**

IMPORTANT NOTICE

THIS WATER RIGHT ABSTRACT MAY INCLUDE MODIFICATIONS OF THE WATER RIGHT AS CLAIMED OR AMENDED. MODIFICATIONS ARE AUTHORIZED BY THE MONTANA SUPREME COURT WATER RIGHT CLAIMS EXAMINATION RULES OR BY ORDER OF THE WATER COURT. OBJECTIONS MAY BE FILED ACCORDING TO PROCEDURES OUTLINED IN THE "NOTICE OF ENTRY OF INTERLOCUTORY DECREE AND NOTICE OF AVAILABILITY".

Water Right Number: 40M 30130558 STATEMENT OF CLAIM

Version: 1 -- ORIGINAL RIGHT

Status: ACTIVE

Owners: DOUBLE O RANCH INC
24090 CONTENT RD
MALTA, MT 59538-9559

Priority Date: JUNE 10, 1933

Type of Historical Right: USE

Purpose (Use): STOCK

***Flow Rate:** A SPECIFIC FLOW RATE HAS NOT BEEN DECREED BECAUSE THIS USE CONSISTS OF STOCK DRINKING DIRECTLY FROM THE SOURCE, OR FROM A DITCH SYSTEM. THE FLOW RATE IS LIMITED TO THE MINIMUM AMOUNT HISTORICALLY NECESSARY TO SUSTAIN THIS PURPOSE.

***Volume:** THIS RIGHT INCLUDES THE AMOUNT OF WATER CONSUMPTIVELY USED FOR STOCKWATERING PURPOSES AT THE RATE OF 30 GALLONS PER DAY PER ANIMAL UNIT. ANIMAL UNITS SHALL BE BASED ON REASONABLE CARRYING CAPACITY AND HISTORICAL USE OF THE AREA SERVICED BY THIS WATER SOURCE.

***Source Name:** UNNAMED TRIBUTARY OF INTERIOR DRAINAGE

Source Type: SURFACE WATER

POTHOLE LAKE

***Point of Diversion and Means of Diversion:**

<u>ID</u>	<u>Govt Lot</u>	<u>Qtr Sec</u>	<u>Sec</u>	<u>Twp</u>	<u>Rge</u>	<u>County</u>
1		NESENW	24	27N	31E	PHILLIPS

Period of Diversion: JANUARY 1 TO DECEMBER 31

Diversion Means: LIVESTOCK DIRECT FROM SOURCE

Period of Use: JANUARY 1 TO DECEMBER 31

***Place of Use:**

<u>ID</u>	<u>Acres</u>	<u>Govt Lot</u>	<u>Qtr Sec</u>	<u>Sec</u>	<u>Twp</u>	<u>Rge</u>	<u>County</u>
1			NESENW	24	27N	31E	PHILLIPS

Remarks:

THE FOLLOWING ISSUES WERE IDENTIFIED BY THE DNRC DURING ITS EXAMINATION OF THIS WATER RIGHT CLAIM.

THIS CLAIM NUMBER WAS NOT INCLUDED IN THE BASIN 40M DECREE ISSUED 03/20/2009.

THE WATER RIGHTS LISTED FOLLOWING THIS STATEMENT WERE FILED BY DIFFERENT PARTIES WHO CLAIM OVERLAPPING PLACES OF USE. 40M 74813-00, 40M 30130558.

THE OWNERSHIP OF THIS RIGHT MAY BE QUESTIONABLE. PART OR ALL OF THE PLACE OF USE APPEARS TO BE ON FEDERAL LAND.

A BETTER UNDERSTANDING OF YOUR CLAIMED WATER RIGHT CAN BE OBTAINED BY COMPARING YOUR RIGHT WITH OTHER CLAIMS IN THE BASIN. FOR EXAMPLE, COMPARE PRIORITY DATES, FLOW RATES, VOLUMES, OR ACRES IRRIGATED. ALSO, YOUR WATER RIGHT MAY BE SUBJECT TO WATER RIGHTS IN ADJOINING SUBBASINS OR BASINS AS WELL AS BEING SUBJECT TO OTHER RIGHTS ON YOUR SOURCE OF SUPPLY. FINALLY, YOUR WATER RIGHT MAY BE SUBJECT TO INDIAN RESERVED AND FEDERAL RESERVED WATER RIGHTS.

COMPLETE DETAILS REGARDING THE DNRC PREPARATION OF THIS INTERLOCUTORY DECREE AND RELATED MATERIALS CAN BE REVIEWED AT THE OFFICE LOCATIONS IDENTIFIED IN THE DOCUMENT ENTITLED "NOTICE OF ENTRY OF INTERLOCUTORY DECREE AND NOTICE OF AVAILABILITY."

SEE GENERAL FINDINGS OF FACT AND CONCLUSIONS OF LAW FOR FURTHER EXPLANATION OF YOUR CLAIMED WATER RIGHT. THESE FINDINGS CAN BE FOUND AS INDICATED IN THE DOCUMENT ENTITLED "NOTICE OF ENTRY OF INTERLOCUTORY DECREE AND NOTICE OF AVAILABILITY." IF YOU NEED OBJECTION FORMS, OR HAVE QUESTIONS ABOUT WATER COURT PROCEDURES OR CHANGES TO YOUR RIGHT, YOU CAN CONTACT THE WATER COURT BY CALLING 1-800-624-3270 (WITHIN MONTANA ONLY) OR 1-406-586-4364, OR BY WRITING TO P.O. BOX 1389, BOZEMAN, MT 59771-1389.

**INTERLOCUTORY DECREE
BEAVER CREEK, TRIBUTARY TO MILK RIVER
BASIN 40M
ABSTRACT OF WATER RIGHT CLAIM**

IMPORTANT NOTICE

THIS WATER RIGHT ABSTRACT MAY INCLUDE MODIFICATIONS OF THE WATER RIGHT AS CLAIMED OR AMENDED. MODIFICATIONS ARE AUTHORIZED BY THE MONTANA SUPREME COURT WATER RIGHT CLAIMS EXAMINATION RULES OR BY ORDER OF THE WATER COURT. OBJECTIONS MAY BE FILED ACCORDING TO PROCEDURES OUTLINED IN THE "NOTICE OF ENTRY OF INTERLOCUTORY DECREE AND NOTICE OF AVAILABILITY".

Water Right Number: 40M 30130560 STATEMENT OF CLAIM

Version: 1 -- ORIGINAL RIGHT

Status: ACTIVE

Owners: DOUBLE O RANCH INC
24090 CONTENT RD
MALTA, MT 59538-9559

Priority Date: JUNE 10, 1933

Type of Historical Right: USE

Purpose (Use): STOCK

***Flow Rate:** A SPECIFIC FLOW RATE HAS NOT BEEN DECREED BECAUSE THIS USE CONSISTS OF STOCK DRINKING DIRECTLY FROM THE SOURCE, OR FROM A DITCH SYSTEM. THE FLOW RATE IS LIMITED TO THE MINIMUM AMOUNT HISTORICALLY NECESSARY TO SUSTAIN THIS PURPOSE.

***Volume:** THIS RIGHT INCLUDES THE AMOUNT OF WATER CONSUMPTIVELY USED FOR STOCKWATERING PURPOSES AT THE RATE OF 30 GALLONS PER DAY PER ANIMAL UNIT. ANIMAL UNITS SHALL BE BASED ON REASONABLE CARRYING CAPACITY AND HISTORICAL USE OF THE AREA SERVICED BY THIS WATER SOURCE.

***Source Name:** UNNAMED TRIBUTARY OF INTERIOR DRAINAGE

Source Type: SURFACE WATER

POTHOLE LAKE

Point of Diversion and Means of Diversion:

<u>ID</u>	<u>Govt Lot</u>	<u>Qtr Sec</u>	<u>Sec</u>	<u>Twp</u>	<u>Rge</u>	<u>County</u>
1		W2W2NE	24	27N	31E	PHILLIPS

Period of Diversion: JANUARY 1 TO DECEMBER 31

Diversion Means: LIVESTOCK DIRECT FROM SOURCE

Period of Use: JANUARY 1 TO DECEMBER 31

Place of Use:

<u>ID</u>	<u>Acres</u>	<u>Govt Lot</u>	<u>Qtr Sec</u>	<u>Sec</u>	<u>Twp</u>	<u>Rge</u>	<u>County</u>
1			W2W2NE	24	27N	31E	PHILLIPS

Remarks:

THE WATER RIGHTS LISTED FOLLOWING THIS STATEMENT ARE ASSOCIATED. THEY SHARE THE SAME POTHOLE LAKE. 40M 74816-00, 40M 30130560.

THE FOLLOWING ISSUES WERE IDENTIFIED BY THE DNRC DURING ITS EXAMINATION OF THIS WATER RIGHT CLAIM.

THIS CLAIM NUMBER WAS NOT INCLUDED IN THE BASIN 40M DECREE ISSUED 03/20/2009.

THE OWNERSHIP OF THIS RIGHT MAY BE QUESTIONABLE. PART OR ALL OF THE PLACE OF USE APPEARS TO BE ON FEDERAL LAND.

A BETTER UNDERSTANDING OF YOUR CLAIMED WATER RIGHT CAN BE OBTAINED BY COMPARING YOUR RIGHT WITH OTHER CLAIMS IN THE BASIN. FOR EXAMPLE, COMPARE PRIORITY DATES, FLOW RATES, VOLUMES, OR ACRES IRRIGATED. ALSO, YOUR WATER RIGHT MAY BE SUBJECT TO WATER RIGHTS IN ADJOINING SUBBASINS OR BASINS AS WELL AS BEING SUBJECT TO OTHER RIGHTS ON YOUR SOURCE OF SUPPLY. FINALLY, YOUR WATER RIGHT MAY BE SUBJECT TO INDIAN RESERVED AND FEDERAL RESERVED WATER RIGHTS.

COMPLETE DETAILS REGARDING THE DNRC PREPARATION OF THIS INTERLOCUTORY DECREE AND RELATED MATERIALS CAN BE REVIEWED AT THE OFFICE LOCATIONS IDENTIFIED IN THE DOCUMENT ENTITLED "NOTICE OF ENTRY OF INTERLOCUTORY DECREE AND NOTICE OF AVAILABILITY."

SEE GENERAL FINDINGS OF FACT AND CONCLUSIONS OF LAW FOR FURTHER EXPLANATION OF YOUR CLAIMED WATER RIGHT. THESE FINDINGS CAN BE FOUND AS INDICATED IN THE DOCUMENT ENTITLED "NOTICE OF ENTRY OF INTERLOCUTORY DECREE AND NOTICE OF AVAILABILITY." IF YOU NEED OBJECTION FORMS, OR HAVE QUESTIONS ABOUT WATER COURT PROCEDURES OR CHANGES TO YOUR RIGHT, YOU CAN CONTACT THE WATER COURT BY CALLING 1-800-624-3270 (WITHIN MONTANA ONLY) OR 1-406-586-4364, OR BY WRITING TO P.O. BOX 1389, BOZEMAN, MT 59771-1389.

**INTERLOCUTORY DECREE
BEAVER CREEK, TRIBUTARY TO MILK RIVER
BASIN 40M
ABSTRACT OF WATER RIGHT CLAIM**

IMPORTANT NOTICE

THIS WATER RIGHT ABSTRACT MAY INCLUDE MODIFICATIONS OF THE WATER RIGHT AS CLAIMED OR AMENDED. MODIFICATIONS ARE AUTHORIZED BY THE MONTANA SUPREME COURT WATER RIGHT CLAIMS EXAMINATION RULES OR BY ORDER OF THE WATER COURT. OBJECTIONS MAY BE FILED ACCORDING TO PROCEDURES OUTLINED IN THE "NOTICE OF ENTRY OF INTERLOCUTORY DECREE AND NOTICE OF AVAILABILITY".

Water Right Number: 40M 30130642 STATEMENT OF CLAIM

Version: 1 -- ORIGINAL RIGHT

Status: ACTIVE

Owners: DOUBLE O RANCH INC
24090 CONTENT RD
MALTA, MT 59538-9559

Priority Date: JUNE 10, 1933

Type of Historical Right: USE

Purpose (Use): STOCK

***Flow Rate:** A SPECIFIC FLOW RATE HAS NOT BEEN DECREED BECAUSE THIS USE CONSISTS OF STOCK DRINKING DIRECTLY FROM THE SOURCE, OR FROM A DITCH SYSTEM. THE FLOW RATE IS LIMITED TO THE MINIMUM AMOUNT HISTORICALLY NECESSARY TO SUSTAIN THIS PURPOSE.

***Volume:** THIS RIGHT INCLUDES THE AMOUNT OF WATER CONSUMPTIVELY USED FOR STOCKWATERING PURPOSES AT THE RATE OF 30 GALLONS PER DAY PER ANIMAL UNIT. ANIMAL UNITS SHALL BE BASED ON REASONABLE CARRYING CAPACITY AND HISTORICAL USE OF THE AREA SERVICED BY THIS WATER SOURCE.

***Source Name:** UNNAMED TRIBUTARY OF INTERIOR DRAINAGE

Source Type: SURFACE WATER

POTHOLE LAKE

***Point of Diversion and Means of Diversion:**

<u>ID</u>	<u>Govt Lot</u>	<u>Qtr</u>	<u>Sec</u>	<u>Twp</u>	<u>Rge</u>	<u>County</u>
1		NWSENE	24	27N	31E	PHILLIPS

Period of Diversion: JANUARY 1 TO DECEMBER 31

Diversion Means: LIVESTOCK DIRECT FROM SOURCE

2		NESWNE	24	27N	31E	PHILLIPS
---	--	--------	----	-----	-----	----------

Period of Diversion: JANUARY 1 TO DECEMBER 31

Diversion Means: LIVESTOCK DIRECT FROM SOURCE

Period of Use: JANUARY 1 TO DECEMBER 31

*Place of Use:

<u>ID</u>	<u>Acres</u>	<u>Govt Lot</u>	<u>Qtr Sec</u>	<u>Sec</u>	<u>Twp</u>	<u>Rge</u>	<u>County</u>
1			NWSENE	24	27N	31E	PHILLIPS
2			NESWNE	24	27N	31E	PHILLIPS

Remarks:

THE FOLLOWING ISSUES WERE IDENTIFIED BY THE DNRC DURING ITS EXAMINATION OF THIS WATER RIGHT CLAIM.

THIS CLAIM NUMBER WAS NOT INCLUDED IN THE BASIN 40M DECREE ISSUED 03/20/2009.

THE OWNERSHIP OF THIS RIGHT MAY BE QUESTIONABLE. PART OR ALL OF THE PLACE OF USE APPEARS TO BE ON FEDERAL LAND.

A BETTER UNDERSTANDING OF YOUR CLAIMED WATER RIGHT CAN BE OBTAINED BY COMPARING YOUR RIGHT WITH OTHER CLAIMS IN THE BASIN. FOR EXAMPLE, COMPARE PRIORITY DATES, FLOW RATES, VOLUMES, OR ACRES IRRIGATED. ALSO, YOUR WATER RIGHT MAY BE SUBJECT TO WATER RIGHTS IN ADJOINING SUBBASINS OR BASINS AS WELL AS BEING SUBJECT TO OTHER RIGHTS ON YOUR SOURCE OF SUPPLY. FINALLY, YOUR WATER RIGHT MAY BE SUBJECT TO INDIAN RESERVED AND FEDERAL RESERVED WATER RIGHTS.

COMPLETE DETAILS REGARDING THE DNRC PREPARATION OF THIS INTERLOCUTORY DECREE AND RELATED MATERIALS CAN BE REVIEWED AT THE OFFICE LOCATIONS IDENTIFIED IN THE DOCUMENT ENTITLED "NOTICE OF ENTRY OF INTERLOCUTORY DECREE AND NOTICE OF AVAILABILITY."

SEE GENERAL FINDINGS OF FACT AND CONCLUSIONS OF LAW FOR FURTHER EXPLANATION OF YOUR CLAIMED WATER RIGHT. THESE FINDINGS CAN BE FOUND AS INDICATED IN THE DOCUMENT ENTITLED "NOTICE OF ENTRY OF INTERLOCUTORY DECREE AND NOTICE OF AVAILABILITY." IF YOU NEED OBJECTION FORMS, OR HAVE QUESTIONS ABOUT WATER COURT PROCEDURES OR CHANGES TO YOUR RIGHT, YOU CAN CONTACT THE WATER COURT BY CALLING 1-800-624-3270 (WITHIN MONTANA ONLY) OR 1-406-586-4364, OR BY WRITING TO P.O. BOX 1389, BOZEMAN, MT 59771-1389.

**INTERLOCUTORY DECREE
BEAVER CREEK, TRIBUTARY TO MILK RIVER
BASIN 40M
ABSTRACT OF WATER RIGHT CLAIM**

IMPORTANT NOTICE

THIS WATER RIGHT ABSTRACT MAY INCLUDE MODIFICATIONS OF THE WATER RIGHT AS CLAIMED OR AMENDED. MODIFICATIONS ARE AUTHORIZED BY THE MONTANA SUPREME COURT WATER RIGHT CLAIMS EXAMINATION RULES OR BY ORDER OF THE WATER COURT. OBJECTIONS MAY BE FILED ACCORDING TO PROCEDURES OUTLINED IN THE "NOTICE OF ENTRY OF INTERLOCUTORY DECREE AND NOTICE OF AVAILABILITY".

Water Right Number: 40M 30130652 STATEMENT OF CLAIM

Version: 1 -- ORIGINAL RIGHT

Status: ACTIVE

Owners: DOUBLE O RANCH INC
24090 CONTENT RD
MALTA, MT 59538-9559

Priority Date: JANUARY 4, 1956

Type of Historical Right: USE

Purpose (Use): STOCK

***Flow Rate:** A SPECIFIC FLOW RATE HAS NOT BEEN DECREED BECAUSE THIS USE CONSISTS OF STOCK DRINKING DIRECTLY FROM THE SOURCE, OR FROM A DITCH SYSTEM. THE FLOW RATE IS LIMITED TO THE MINIMUM AMOUNT HISTORICALLY NECESSARY TO SUSTAIN THIS PURPOSE.

***Volume:** THIS RIGHT INCLUDES THE AMOUNT OF WATER CONSUMPTIVELY USED FOR STOCKWATERING PURPOSES AT THE RATE OF 30 GALLONS PER DAY PER ANIMAL UNIT. ANIMAL UNITS SHALL BE BASED ON REASONABLE CARRYING CAPACITY AND HISTORICAL USE OF THE AREA SERVICED BY THIS WATER SOURCE.

***Source Name:** UNNAMED TRIBUTARY OF INTERIOR DRAINAGE

Source Type: SURFACE WATER

POTHOLE LAKE

Point of Diversion and Means of Diversion:

<u>ID</u>	<u>Govt Lot</u>	<u>Qtr Sec</u>	<u>Sec</u>	<u>Twp</u>	<u>Rge</u>	<u>County</u>
1		E2NE	24	27N	31E	PHILLIPS

Period of Diversion: JANUARY 1 TO DECEMBER 31

Diversion Means: LIVESTOCK DIRECT FROM SOURCE

Period of Use: JANUARY 1 TO DECEMBER 31

Place of Use:

<u>ID</u>	<u>Acres</u>	<u>Govt Lot</u>	<u>Qtr Sec</u>	<u>Sec</u>	<u>Twp</u>	<u>Rge</u>	<u>County</u>
1			E2NE	24	27N	31E	PHILLIPS

Remarks:

THE FOLLOWING ISSUES WERE IDENTIFIED BY THE DNRC DURING ITS EXAMINATION OF THIS WATER RIGHT CLAIM.

THIS CLAIM NUMBER WAS NOT INCLUDED IN THE BASIN 40M DECREE ISSUED 03/20/2009.

THE OWNERSHIP OF THIS RIGHT MAY BE QUESTIONABLE. PART OR ALL OF THE PLACE OF USE APPEARS TO BE ON FEDERAL LAND.

A BETTER UNDERSTANDING OF YOUR CLAIMED WATER RIGHT CAN BE OBTAINED BY COMPARING YOUR RIGHT WITH OTHER CLAIMS IN THE BASIN. FOR EXAMPLE, COMPARE PRIORITY DATES, FLOW RATES, VOLUMES, OR ACRES IRRIGATED. ALSO, YOUR WATER RIGHT MAY BE SUBJECT TO WATER RIGHTS IN ADJOINING SUBBASINS OR BASINS AS WELL AS BEING SUBJECT TO OTHER RIGHTS ON YOUR SOURCE OF SUPPLY. FINALLY, YOUR WATER RIGHT MAY BE SUBJECT TO INDIAN RESERVED AND FEDERAL RESERVED WATER RIGHTS.

COMPLETE DETAILS REGARDING THE DNRC PREPARATION OF THIS INTERLOCUTORY DECREE AND RELATED MATERIALS CAN BE REVIEWED AT THE OFFICE LOCATIONS IDENTIFIED IN THE DOCUMENT ENTITLED "NOTICE OF ENTRY OF INTERLOCUTORY DECREE AND NOTICE OF AVAILABILITY."

SEE GENERAL FINDINGS OF FACT AND CONCLUSIONS OF LAW FOR FURTHER EXPLANATION OF YOUR CLAIMED WATER RIGHT. THESE FINDINGS CAN BE FOUND AS INDICATED IN THE DOCUMENT ENTITLED "NOTICE OF ENTRY OF INTERLOCUTORY DECREE AND NOTICE OF AVAILABILITY." IF YOU NEED OBJECTION FORMS, OR HAVE QUESTIONS ABOUT WATER COURT PROCEDURES OR CHANGES TO YOUR RIGHT, YOU CAN CONTACT THE WATER COURT BY CALLING 1-800-624-3270 (WITHIN MONTANA ONLY) OR 1-406-586-4364, OR BY WRITING TO P.O. BOX 1389, BOZEMAN, MT 59771-1389.

INTERLOCUTORY DECREE
BEAVER CREEK, TRIBUTARY TO MILK RIVER
BASIN 40M
ABSTRACT OF WATER RIGHT CLAIM

IMPORTANT NOTICE

THIS WATER RIGHT ABSTRACT MAY INCLUDE MODIFICATIONS OF THE WATER RIGHT AS CLAIMED OR AMENDED. MODIFICATIONS ARE AUTHORIZED BY THE MONTANA SUPREME COURT WATER RIGHT CLAIMS EXAMINATION RULES OR BY ORDER OF THE WATER COURT. OBJECTIONS MAY BE FILED ACCORDING TO PROCEDURES OUTLINED IN THE "NOTICE OF ENTRY OF INTERLOCUTORY DECREE AND NOTICE OF AVAILABILITY".

Water Right Number: 40M 30130655 STATEMENT OF CLAIM

Version: 1 -- ORIGINAL RIGHT

Status: ACTIVE

Owners: DOUBLE O RANCH INC
24090 CONTENT RD
MALTA, MT 59538-9559

Priority Date: JUNE 10, 1933

Type of Historical Right: USE

Purpose (Use): STOCK

***Flow Rate:** A SPECIFIC FLOW RATE HAS NOT BEEN DECREED BECAUSE THIS USE CONSISTS OF STOCK DRINKING DIRECTLY FROM THE SOURCE, OR FROM A DITCH SYSTEM. THE FLOW RATE IS LIMITED TO THE MINIMUM AMOUNT HISTORICALLY NECESSARY TO SUSTAIN THIS PURPOSE.

***Volume:** THIS RIGHT INCLUDES THE AMOUNT OF WATER CONSUMPTIVELY USED FOR STOCKWATERING PURPOSES AT THE RATE OF 30 GALLONS PER DAY PER ANIMAL UNIT. ANIMAL UNITS SHALL BE BASED ON REASONABLE CARRYING CAPACITY AND HISTORICAL USE OF THE AREA SERVICED BY THIS WATER SOURCE.

***Source Name:** UNNAMED TRIBUTARY OF INTERIOR DRAINAGE

Source Type: SURFACE WATER

POTHOLE LAKE

***Point of Diversion and Means of Diversion:**

<u>ID</u>	<u>Govt Lot</u>	<u>Qtr Sec</u>	<u>Sec</u>	<u>Twp</u>	<u>Rge</u>	<u>County</u>
1		SWNW	24	27N	31E	PHILLIPS

Period of Diversion: JANUARY 1 TO DECEMBER 31

Diversion Means: LIVESTOCK DIRECT FROM SOURCE

2		W2SENW	24	27N	31E	PHILLIPS
---	--	--------	----	-----	-----	----------

Period of Diversion: JANUARY 1 TO DECEMBER 31

Diversion Means: LIVESTOCK DIRECT FROM SOURCE

Period of Use: JANUARY 1 TO DECEMBER 31

*Place of Use:

<u>ID</u>	<u>Acres</u>	<u>Govt Lot</u>	<u>Qtr Sec</u>	<u>Sec</u>	<u>Twp</u>	<u>Rge</u>	<u>County</u>
1			SWNW	24	27N	31E	PHILLIPS
2			W2SENW	24	27N	31E	PHILLIPS

Remarks:

THE FOLLOWING ISSUES WERE IDENTIFIED BY THE DNRC DURING ITS EXAMINATION OF THIS WATER RIGHT CLAIM.

THIS CLAIM NUMBER WAS NOT INCLUDED IN THE BASIN 40M DECREE ISSUED 03/20/2009.

THE WATER RIGHTS LISTED FOLLOWING THIS STATEMENT WERE FILED BY DIFFERENT PARTIES WHO CLAIM OVERLAPPING PLACES OF USE. 40M 74826-00, 40M 30130655.

THE OWNERSHIP OF THIS RIGHT MAY BE QUESTIONABLE. PART OR ALL OF THE PLACE OF USE APPEARS TO BE ON FEDERAL LAND.

A BETTER UNDERSTANDING OF YOUR CLAIMED WATER RIGHT CAN BE OBTAINED BY COMPARING YOUR RIGHT WITH OTHER CLAIMS IN THE BASIN. FOR EXAMPLE, COMPARE PRIORITY DATES, FLOW RATES, VOLUMES, OR ACRES IRRIGATED. ALSO, YOUR WATER RIGHT MAY BE SUBJECT TO WATER RIGHTS IN ADJOINING SUBBASINS OR BASINS AS WELL AS BEING SUBJECT TO OTHER RIGHTS ON YOUR SOURCE OF SUPPLY. FINALLY, YOUR WATER RIGHT MAY BE SUBJECT TO INDIAN RESERVED AND FEDERAL RESERVED WATER RIGHTS.

COMPLETE DETAILS REGARDING THE DNRC PREPARATION OF THIS INTERLOCUTORY DECREE AND RELATED MATERIALS CAN BE REVIEWED AT THE OFFICE LOCATIONS IDENTIFIED IN THE DOCUMENT ENTITLED "NOTICE OF ENTRY OF INTERLOCUTORY DECREE AND NOTICE OF AVAILABILITY."

SEE GENERAL FINDINGS OF FACT AND CONCLUSIONS OF LAW FOR FURTHER EXPLANATION OF YOUR CLAIMED WATER RIGHT. THESE FINDINGS CAN BE FOUND AS INDICATED IN THE DOCUMENT ENTITLED "NOTICE OF ENTRY OF INTERLOCUTORY DECREE AND NOTICE OF AVAILABILITY." IF YOU NEED OBJECTION FORMS, OR HAVE QUESTIONS ABOUT WATER COURT PROCEDURES OR CHANGES TO YOUR RIGHT, YOU CAN CONTACT THE WATER COURT BY CALLING 1-800-624-3270 (WITHIN MONTANA ONLY) OR 1-406-586-4364, OR BY WRITING TO P.O. BOX 1389, BOZEMAN, MT 59771-1389.

**INTERLOCUTORY DECREE
BEAVER CREEK, TRIBUTARY TO MILK RIVER
BASIN 40M
ABSTRACT OF WATER RIGHT CLAIM**

IMPORTANT NOTICE

THIS WATER RIGHT ABSTRACT MAY INCLUDE MODIFICATIONS OF THE WATER RIGHT AS CLAIMED OR AMENDED. MODIFICATIONS ARE AUTHORIZED BY THE MONTANA SUPREME COURT WATER RIGHT CLAIMS EXAMINATION RULES OR BY ORDER OF THE WATER COURT. OBJECTIONS MAY BE FILED ACCORDING TO PROCEDURES OUTLINED IN THE "NOTICE OF ENTRY OF INTERLOCUTORY DECREE AND NOTICE OF AVAILABILITY".

Water Right Number: 40M 30130660 STATEMENT OF CLAIM

Version: 1 -- ORIGINAL RIGHT

Status: ACTIVE

Owners: DOUBLE O RANCH INC
24090 CONTENT RD
MALTA, MT 59538-9559

Priority Date: JUNE 10, 1933

Type of Historical Right: USE

Purpose (Use): STOCK

***Flow Rate:** A SPECIFIC FLOW RATE HAS NOT BEEN DECREED BECAUSE THIS USE CONSISTS OF STOCK DRINKING DIRECTLY FROM THE SOURCE, OR FROM A DITCH SYSTEM. THE FLOW RATE IS LIMITED TO THE MINIMUM AMOUNT HISTORICALLY NECESSARY TO SUSTAIN THIS PURPOSE.

***Volume:** THIS RIGHT INCLUDES THE AMOUNT OF WATER CONSUMPTIVELY USED FOR STOCKWATERING PURPOSES AT THE RATE OF 30 GALLONS PER DAY PER ANIMAL UNIT. ANIMAL UNITS SHALL BE BASED ON REASONABLE CARRYING CAPACITY AND HISTORICAL USE OF THE AREA SERVICED BY THIS WATER SOURCE.

***Source Name:** UNNAMED TRIBUTARY OF SMITH COULEE

Source Type: SURFACE WATER

POTHOLE LAKE

Point of Diversion and Means of Diversion:

<u>ID</u>	<u>Govt Lot</u>	<u>Qtr Sec</u>	<u>Sec</u>	<u>Twp</u>	<u>Rge</u>	<u>County</u>
1		W2SW	24	27N	31E	PHILLIPS

Period of Diversion: JANUARY 1 TO DECEMBER 31

Diversion Means: LIVESTOCK DIRECT FROM SOURCE

Period of Use: JANUARY 1 TO DECEMBER 31

Place of Use:

<u>ID</u>	<u>Acres</u>	<u>Govt Lot</u>	<u>Qtr Sec</u>	<u>Sec</u>	<u>Twp</u>	<u>Rge</u>	<u>County</u>
1			W2SW	24	27N	31E	PHILLIPS

Remarks:

THE FOLLOWING ISSUES WERE IDENTIFIED BY THE DNRC DURING ITS EXAMINATION OF THIS WATER RIGHT CLAIM.

THIS CLAIM NUMBER WAS NOT INCLUDED IN THE BASIN 40M DECREE ISSUED 03/20/2009.

THE OWNERSHIP OF THIS RIGHT MAY BE QUESTIONABLE. PART OR ALL OF THE PLACE OF USE APPEARS TO BE ON FEDERAL LAND.

A BETTER UNDERSTANDING OF YOUR CLAIMED WATER RIGHT CAN BE OBTAINED BY COMPARING YOUR RIGHT WITH OTHER CLAIMS IN THE BASIN. FOR EXAMPLE, COMPARE PRIORITY DATES, FLOW RATES, VOLUMES, OR ACRES IRRIGATED. ALSO, YOUR WATER RIGHT MAY BE SUBJECT TO WATER RIGHTS IN ADJOINING SUBBASINS OR BASINS AS WELL AS BEING SUBJECT TO OTHER RIGHTS ON YOUR SOURCE OF SUPPLY. FINALLY, YOUR WATER RIGHT MAY BE SUBJECT TO INDIAN RESERVED AND FEDERAL RESERVED WATER RIGHTS.

COMPLETE DETAILS REGARDING THE DNRC PREPARATION OF THIS INTERLOCUTORY DECREE AND RELATED MATERIALS CAN BE REVIEWED AT THE OFFICE LOCATIONS IDENTIFIED IN THE DOCUMENT ENTITLED "NOTICE OF ENTRY OF INTERLOCUTORY DECREE AND NOTICE OF AVAILABILITY."

SEE GENERAL FINDINGS OF FACT AND CONCLUSIONS OF LAW FOR FURTHER EXPLANATION OF YOUR CLAIMED WATER RIGHT. THESE FINDINGS CAN BE FOUND AS INDICATED IN THE DOCUMENT ENTITLED "NOTICE OF ENTRY OF INTERLOCUTORY DECREE AND NOTICE OF AVAILABILITY." IF YOU NEED OBJECTION FORMS, OR HAVE QUESTIONS ABOUT WATER COURT PROCEDURES OR CHANGES TO YOUR RIGHT, YOU CAN CONTACT THE WATER COURT BY CALLING 1-800-624-3270 (WITHIN MONTANA ONLY) OR 1-406-586-4364, OR BY WRITING TO P.O. BOX 1389, BOZEMAN, MT 59771-1389.

**INTERLOCUTORY DECREE
BEAVER CREEK, TRIBUTARY TO MILK RIVER
BASIN 40M
ABSTRACT OF WATER RIGHT CLAIM**

IMPORTANT NOTICE

THIS WATER RIGHT ABSTRACT MAY INCLUDE MODIFICATIONS OF THE WATER RIGHT AS CLAIMED OR AMENDED. MODIFICATIONS ARE AUTHORIZED BY THE MONTANA SUPREME COURT WATER RIGHT CLAIMS EXAMINATION RULES OR BY ORDER OF THE WATER COURT. OBJECTIONS MAY BE FILED ACCORDING TO PROCEDURES OUTLINED IN THE "NOTICE OF ENTRY OF INTERLOCUTORY DECREE AND NOTICE OF AVAILABILITY".

Water Right Number: 40M 30130667 STATEMENT OF CLAIM

Version: 1 -- ORIGINAL RIGHT

Status: ACTIVE

Owners: DOUBLE O RANCH INC
24090 CONTENT RD
MALTA, MT 59538-9559

Priority Date: JUNE 10, 1933

Type of Historical Right: USE

Purpose (Use): STOCK

***Flow Rate:** A SPECIFIC FLOW RATE HAS NOT BEEN DECREED BECAUSE THIS USE CONSISTS OF STOCK DRINKING DIRECTLY FROM THE SOURCE, OR FROM A DITCH SYSTEM. THE FLOW RATE IS LIMITED TO THE MINIMUM AMOUNT HISTORICALLY NECESSARY TO SUSTAIN THIS PURPOSE.

***Volume:** THIS RIGHT INCLUDES THE AMOUNT OF WATER CONSUMPTIVELY USED FOR STOCKWATERING PURPOSES AT THE RATE OF 30 GALLONS PER DAY PER ANIMAL UNIT. ANIMAL UNITS SHALL BE BASED ON REASONABLE CARRYING CAPACITY AND HISTORICAL USE OF THE AREA SERVICED BY THIS WATER SOURCE.

***Source Name:** UNNAMED TRIBUTARY OF MILLER COULEE

Source Type: SURFACE WATER

POTHOLE LAKE

Point of Diversion and Means of Diversion:

<u>ID</u>	<u>Govt Lot</u>	<u>Qtr Sec</u>	<u>Sec</u>	<u>Twp</u>	<u>Rge</u>	<u>County</u>
1		NWNW	24	27N	31E	PHILLIPS

Period of Diversion: JANUARY 1 TO DECEMBER 31

Diversion Means: LIVESTOCK DIRECT FROM SOURCE

Period of Use: JANUARY 1 TO DECEMBER 31

Place of Use:

<u>ID</u>	<u>Acres</u>	<u>Govt Lot</u>	<u>Qtr Sec</u>	<u>Sec</u>	<u>Twp</u>	<u>Rge</u>	<u>County</u>
1			NWNW	24	27N	31E	PHILLIPS

Remarks:

THE FOLLOWING ISSUES WERE IDENTIFIED BY THE DNRC DURING ITS EXAMINATION OF THIS WATER RIGHT CLAIM.

THIS CLAIM NUMBER WAS NOT INCLUDED IN THE BASIN 40M DECREE ISSUED 03/20/2009.

THE OWNERSHIP OF THIS RIGHT MAY BE QUESTIONABLE. PART OR ALL OF THE PLACE OF USE APPEARS TO BE ON FEDERAL LAND.

A BETTER UNDERSTANDING OF YOUR CLAIMED WATER RIGHT CAN BE OBTAINED BY COMPARING YOUR RIGHT WITH OTHER CLAIMS IN THE BASIN. FOR EXAMPLE, COMPARE PRIORITY DATES, FLOW RATES, VOLUMES, OR ACRES IRRIGATED. ALSO, YOUR WATER RIGHT MAY BE SUBJECT TO WATER RIGHTS IN ADJOINING SUBBASINS OR BASINS AS WELL AS BEING SUBJECT TO OTHER RIGHTS ON YOUR SOURCE OF SUPPLY. FINALLY, YOUR WATER RIGHT MAY BE SUBJECT TO INDIAN RESERVED AND FEDERAL RESERVED WATER RIGHTS.

COMPLETE DETAILS REGARDING THE DNRC PREPARATION OF THIS INTERLOCUTORY DECREE AND RELATED MATERIALS CAN BE REVIEWED AT THE OFFICE LOCATIONS IDENTIFIED IN THE DOCUMENT ENTITLED "NOTICE OF ENTRY OF INTERLOCUTORY DECREE AND NOTICE OF AVAILABILITY."

SEE GENERAL FINDINGS OF FACT AND CONCLUSIONS OF LAW FOR FURTHER EXPLANATION OF YOUR CLAIMED WATER RIGHT. THESE FINDINGS CAN BE FOUND AS INDICATED IN THE DOCUMENT ENTITLED "NOTICE OF ENTRY OF INTERLOCUTORY DECREE AND NOTICE OF AVAILABILITY." IF YOU NEED OBJECTION FORMS, OR HAVE QUESTIONS ABOUT WATER COURT PROCEDURES OR CHANGES TO YOUR RIGHT, YOU CAN CONTACT THE WATER COURT BY CALLING 1-800-624-3270 (WITHIN MONTANA ONLY) OR 1-406-586-4364, OR BY WRITING TO P.O. BOX 1389, BOZEMAN, MT 59771-1389.

**INTERLOCUTORY DECREE
BEAVER CREEK, TRIBUTARY TO MILK RIVER
BASIN 40M
ABSTRACT OF WATER RIGHT CLAIM**

IMPORTANT NOTICE

THIS WATER RIGHT ABSTRACT MAY INCLUDE MODIFICATIONS OF THE WATER RIGHT AS CLAIMED OR AMENDED. MODIFICATIONS ARE AUTHORIZED BY THE MONTANA SUPREME COURT WATER RIGHT CLAIMS EXAMINATION RULES OR BY ORDER OF THE WATER COURT. OBJECTIONS MAY BE FILED ACCORDING TO PROCEDURES OUTLINED IN THE "NOTICE OF ENTRY OF INTERLOCUTORY DECREE AND NOTICE OF AVAILABILITY".

Water Right Number: 40M 30130671 STATEMENT OF CLAIM

Version: 1 -- ORIGINAL RIGHT

Status: ACTIVE

Owners: DOUBLE O RANCH INC
24090 CONTENT RD
MALTA, MT 59538-9559

Priority Date: JUNE 10, 1933

Type of Historical Right: USE

Purpose (Use): STOCK

***Flow Rate:** A SPECIFIC FLOW RATE HAS NOT BEEN DECREED BECAUSE THIS USE CONSISTS OF STOCK DRINKING DIRECTLY FROM THE SOURCE, OR FROM A DITCH SYSTEM. THE FLOW RATE IS LIMITED TO THE MINIMUM AMOUNT HISTORICALLY NECESSARY TO SUSTAIN THIS PURPOSE.

***Volume:** THIS RIGHT INCLUDES THE AMOUNT OF WATER CONSUMPTIVELY USED FOR STOCKWATERING PURPOSES AT THE RATE OF 30 GALLONS PER DAY PER ANIMAL UNIT. ANIMAL UNITS SHALL BE BASED ON REASONABLE CARRYING CAPACITY AND HISTORICAL USE OF THE AREA SERVICED BY THIS WATER SOURCE.

***Source Name:** UNNAMED TRIBUTARY OF MILLER COULEE

Source Type: SURFACE WATER

POTHOLE LAKE

Point of Diversion and Means of Diversion:

<u>ID</u>	<u>Govt Lot</u>	<u>Qtr</u>	<u>Sec</u>	<u>Twp</u>	<u>Rge</u>	<u>County</u>
1		SWSWSW	13	27N	31E	PHILLIPS

Period of Diversion: JANUARY 1 TO DECEMBER 31

Diversion Means: LIVESTOCK DIRECT FROM SOURCE

2		NWNWNW	24	27N	31E	PHILLIPS
---	--	--------	----	-----	-----	----------

Period of Diversion: JANUARY 1 TO DECEMBER 31

Diversion Means: LIVESTOCK DIRECT FROM SOURCE

Period of Use: JANUARY 1 TO DECEMBER 31

Place of Use:

<u>ID</u>	<u>Acres</u>	<u>Govt Lot</u>	<u>Qtr Sec</u>	<u>Sec</u>	<u>Twp</u>	<u>Rge</u>	<u>County</u>
1			SWSWSW	13	27N	31E	PHILLIPS
2			NWNWNW	24	27N	31E	PHILLIPS

Remarks:

THE FOLLOWING ISSUES WERE IDENTIFIED BY THE DNRC DURING ITS EXAMINATION OF THIS WATER RIGHT CLAIM.

THIS CLAIM NUMBER WAS NOT INCLUDED IN THE BASIN 40M DECREE ISSUED 03/20/2009.

THE OWNERSHIP OF THIS RIGHT MAY BE QUESTIONABLE. PART OR ALL OF THE PLACE OF USE APPEARS TO BE ON FEDERAL LAND.

A BETTER UNDERSTANDING OF YOUR CLAIMED WATER RIGHT CAN BE OBTAINED BY COMPARING YOUR RIGHT WITH OTHER CLAIMS IN THE BASIN. FOR EXAMPLE, COMPARE PRIORITY DATES, FLOW RATES, VOLUMES, OR ACRES IRRIGATED. ALSO, YOUR WATER RIGHT MAY BE SUBJECT TO WATER RIGHTS IN ADJOINING SUBBASINS OR BASINS AS WELL AS BEING SUBJECT TO OTHER RIGHTS ON YOUR SOURCE OF SUPPLY. FINALLY, YOUR WATER RIGHT MAY BE SUBJECT TO INDIAN RESERVED AND FEDERAL RESERVED WATER RIGHTS.

COMPLETE DETAILS REGARDING THE DNRC PREPARATION OF THIS INTERLOCUTORY DECREE AND RELATED MATERIALS CAN BE REVIEWED AT THE OFFICE LOCATIONS IDENTIFIED IN THE DOCUMENT ENTITLED "NOTICE OF ENTRY OF INTERLOCUTORY DECREE AND NOTICE OF AVAILABILITY."

SEE GENERAL FINDINGS OF FACT AND CONCLUSIONS OF LAW FOR FURTHER EXPLANATION OF YOUR CLAIMED WATER RIGHT. THESE FINDINGS CAN BE FOUND AS INDICATED IN THE DOCUMENT ENTITLED "NOTICE OF ENTRY OF INTERLOCUTORY DECREE AND NOTICE OF AVAILABILITY." IF YOU NEED OBJECTION FORMS, OR HAVE QUESTIONS ABOUT WATER COURT PROCEDURES OR CHANGES TO YOUR RIGHT, YOU CAN CONTACT THE WATER COURT BY CALLING 1-800-624-3270 (WITHIN MONTANA ONLY) OR 1-406-586-4364, OR BY WRITING TO P.O. BOX 1389, BOZEMAN, MT 59771-1389.

INTERLOCUTORY DECREE
BEAVER CREEK, TRIBUTARY TO MILK RIVER
BASIN 40M
ABSTRACT OF WATER RIGHT CLAIM

IMPORTANT NOTICE

THIS WATER RIGHT ABSTRACT MAY INCLUDE MODIFICATIONS OF THE WATER RIGHT AS CLAIMED OR AMENDED. MODIFICATIONS ARE AUTHORIZED BY THE MONTANA SUPREME COURT WATER RIGHT CLAIMS EXAMINATION RULES OR BY ORDER OF THE WATER COURT. OBJECTIONS MAY BE FILED ACCORDING TO PROCEDURES OUTLINED IN THE "NOTICE OF ENTRY OF INTERLOCUTORY DECREE AND NOTICE OF AVAILABILITY".

Water Right Number: 40M 30130672 STATEMENT OF CLAIM

Version: 1 -- ORIGINAL RIGHT

Status: ACTIVE

Owners: FLYING M RANCH INC
20256 CONTENT RD
MALTA, MT 59538-9509

Priority Date: DECEMBER 31, 1917

Type of Historical Right: USE

Purpose (Use): STOCK

***Flow Rate:** A SPECIFIC FLOW RATE HAS NOT BEEN DECREED BECAUSE THIS USE CONSISTS OF STOCK DRINKING DIRECTLY FROM THE SOURCE, OR FROM A DITCH SYSTEM. THE FLOW RATE IS LIMITED TO THE MINIMUM AMOUNT HISTORICALLY NECESSARY TO SUSTAIN THIS PURPOSE.

***Volume:** THIS RIGHT INCLUDES THE AMOUNT OF WATER CONSUMPTIVELY USED FOR STOCKWATERING PURPOSES AT THE RATE OF 30 GALLONS PER DAY PER ANIMAL UNIT. ANIMAL UNITS SHALL BE BASED ON REASONABLE CARRYING CAPACITY AND HISTORICAL USE OF THE AREA SERVICED BY THIS WATER SOURCE.

***Source Name:** UNNAMED TRIBUTARY OF MILLER COULEE

Source Type: SURFACE WATER

UNNAMED NATURAL LAKE

Point of Diversion and Means of Diversion:

<u>ID</u>	<u>Govt Lot</u>	<u>Qtr Sec</u>	<u>Sec</u>	<u>Twp</u>	<u>Rge</u>	<u>County</u>
1		SESE	2	27N	31E	PHILLIPS

Period of Diversion: JANUARY 1 TO DECEMBER 31

Diversion Means: LIVESTOCK DIRECT FROM SOURCE

Period of Use: JANUARY 1 TO DECEMBER 31

Place of Use:

<u>ID</u>	<u>Acres</u>	<u>Govt Lot</u>	<u>Qtr Sec</u>	<u>Sec</u>	<u>Twp</u>	<u>Rge</u>	<u>County</u>
1			SESE	2	27N	31E	PHILLIPS

Remarks:

THE FOLLOWING ISSUES WERE IDENTIFIED BY THE DNRC DURING ITS EXAMINATION OF THIS WATER RIGHT CLAIM.

THIS CLAIM NUMBER WAS NOT INCLUDED IN THE BASIN 40M DECREE ISSUED 03/20/2009.

A BETTER UNDERSTANDING OF YOUR CLAIMED WATER RIGHT CAN BE OBTAINED BY COMPARING YOUR RIGHT WITH OTHER CLAIMS IN THE BASIN. FOR EXAMPLE, COMPARE PRIORITY DATES, FLOW RATES, VOLUMES, OR ACRES IRRIGATED. ALSO, YOUR WATER RIGHT MAY BE SUBJECT TO WATER RIGHTS IN ADJOINING SUBBASINS OR BASINS AS WELL AS BEING SUBJECT TO OTHER RIGHTS ON YOUR SOURCE OF SUPPLY. FINALLY, YOUR WATER RIGHT MAY BE SUBJECT TO INDIAN RESERVED AND FEDERAL RESERVED WATER RIGHTS.

COMPLETE DETAILS REGARDING THE DNRC PREPARATION OF THIS INTERLOCUTORY DECREE AND RELATED MATERIALS CAN BE REVIEWED AT THE OFFICE LOCATIONS IDENTIFIED IN THE DOCUMENT ENTITLED "NOTICE OF ENTRY OF INTERLOCUTORY DECREE AND NOTICE OF AVAILABILITY."

SEE GENERAL FINDINGS OF FACT AND CONCLUSIONS OF LAW FOR FURTHER EXPLANATION OF YOUR CLAIMED WATER RIGHT. THESE FINDINGS CAN BE FOUND AS INDICATED IN THE DOCUMENT ENTITLED "NOTICE OF ENTRY OF INTERLOCUTORY DECREE AND NOTICE OF AVAILABILITY." IF YOU NEED OBJECTION FORMS, OR HAVE QUESTIONS ABOUT WATER COURT PROCEDURES OR CHANGES TO YOUR RIGHT, YOU CAN CONTACT THE WATER COURT BY CALLING 1-800-624-3270 (WITHIN MONTANA ONLY) OR 1-406-586-4364, OR BY WRITING TO P.O. BOX 1389, BOZEMAN, MT 59771-1389.

**INTERLOCUTORY DECREE
BEAVER CREEK, TRIBUTARY TO MILK RIVER
BASIN 40M
ABSTRACT OF WATER RIGHT CLAIM**

IMPORTANT NOTICE

THIS WATER RIGHT ABSTRACT MAY INCLUDE MODIFICATIONS OF THE WATER RIGHT AS CLAIMED OR AMENDED. MODIFICATIONS ARE AUTHORIZED BY THE MONTANA SUPREME COURT WATER RIGHT CLAIMS EXAMINATION RULES OR BY ORDER OF THE WATER COURT. OBJECTIONS MAY BE FILED ACCORDING TO PROCEDURES OUTLINED IN THE "NOTICE OF ENTRY OF INTERLOCUTORY DECREE AND NOTICE OF AVAILABILITY".

Water Right Number: 40M 30130674 STATEMENT OF CLAIM

Version: 1 -- ORIGINAL RIGHT

Status: ACTIVE

Owners: DOUBLE O RANCH INC
24090 CONTENT RD
MALTA, MT 59538-9559

Priority Date: MARCH 27, 1922

Type of Historical Right: USE

Purpose (Use): STOCK

***Flow Rate:** A SPECIFIC FLOW RATE HAS NOT BEEN DECREED BECAUSE THIS USE CONSISTS OF STOCK DRINKING DIRECTLY FROM THE SOURCE, OR FROM A DITCH SYSTEM. THE FLOW RATE IS LIMITED TO THE MINIMUM AMOUNT HISTORICALLY NECESSARY TO SUSTAIN THIS PURPOSE.

***Volume:** THIS RIGHT INCLUDES THE AMOUNT OF WATER CONSUMPTIVELY USED FOR STOCKWATERING PURPOSES AT THE RATE OF 30 GALLONS PER DAY PER ANIMAL UNIT. ANIMAL UNITS SHALL BE BASED ON REASONABLE CARRYING CAPACITY AND HISTORICAL USE OF THE AREA SERVICED BY THIS WATER SOURCE.

***Source Name:** UNNAMED TRIBUTARY OF D H S CREEK

Source Type: SURFACE WATER

POTHOLE LAKE

Point of Diversion and Means of Diversion:

<u>ID</u>	<u>Govt Lot</u>	<u>Qtr Sec</u>	<u>Sec</u>	<u>Twp</u>	<u>Rge</u>	<u>County</u>
1		SW	1	27N	31E	PHILLIPS

Period of Diversion: JANUARY 1 TO DECEMBER 31

Diversion Means: LIVESTOCK DIRECT FROM SOURCE

Period of Use: JANUARY 1 TO DECEMBER 31

Place of Use:

<u>ID</u>	<u>Acres</u>	<u>Govt Lot</u>	<u>Qtr Sec</u>	<u>Sec</u>	<u>Twp</u>	<u>Rge</u>	<u>County</u>
1			SW	1	27N	31E	PHILLIPS

Remarks:

THE FOLLOWING ISSUES WERE IDENTIFIED BY THE DNRC DURING ITS EXAMINATION OF THIS WATER RIGHT CLAIM.

THIS CLAIM NUMBER WAS NOT INCLUDED IN THE BASIN 40M DECREE ISSUED 03/20/2009.

ACCORDING TO CADASTRAL PROPERTY OWNERSHIP RECORDS, AS OF 02/03/2025 , THE PROPERTY ON WHICH THIS WATER RIGHT IS USED APPEARS TO BE OWNED BY FLYING M RANCH INC, 20256 CONTENT RD, MALTA, MT 59538.

A BETTER UNDERSTANDING OF YOUR CLAIMED WATER RIGHT CAN BE OBTAINED BY COMPARING YOUR RIGHT WITH OTHER CLAIMS IN THE BASIN. FOR EXAMPLE, COMPARE PRIORITY DATES, FLOW RATES, VOLUMES, OR ACRES IRRIGATED. ALSO, YOUR WATER RIGHT MAY BE SUBJECT TO WATER RIGHTS IN ADJOINING SUBBASINS OR BASINS AS WELL AS BEING SUBJECT TO OTHER RIGHTS ON YOUR SOURCE OF SUPPLY. FINALLY, YOUR WATER RIGHT MAY BE SUBJECT TO INDIAN RESERVED AND FEDERAL RESERVED WATER RIGHTS.

COMPLETE DETAILS REGARDING THE DNRC PREPARATION OF THIS INTERLOCUTORY DECREE AND RELATED MATERIALS CAN BE REVIEWED AT THE OFFICE LOCATIONS IDENTIFIED IN THE DOCUMENT ENTITLED "NOTICE OF ENTRY OF INTERLOCUTORY DECREE AND NOTICE OF AVAILABILITY."

SEE GENERAL FINDINGS OF FACT AND CONCLUSIONS OF LAW FOR FURTHER EXPLANATION OF YOUR CLAIMED WATER RIGHT. THESE FINDINGS CAN BE FOUND AS INDICATED IN THE DOCUMENT ENTITLED "NOTICE OF ENTRY OF INTERLOCUTORY DECREE AND NOTICE OF AVAILABILITY." IF YOU NEED OBJECTION FORMS, OR HAVE QUESTIONS ABOUT WATER COURT PROCEDURES OR CHANGES TO YOUR RIGHT, YOU CAN CONTACT THE WATER COURT BY CALLING 1-800-624-3270 (WITHIN MONTANA ONLY) OR 1-406-586-4364, OR BY WRITING TO P.O. BOX 1389, BOZEMAN, MT 59771-1389.

**INTERLOCUTORY DECREE
BEAVER CREEK, TRIBUTARY TO MILK RIVER
BASIN 40M
ABSTRACT OF WATER RIGHT CLAIM**

IMPORTANT NOTICE

THIS WATER RIGHT ABSTRACT MAY INCLUDE MODIFICATIONS OF THE WATER RIGHT AS CLAIMED OR AMENDED. MODIFICATIONS ARE AUTHORIZED BY THE MONTANA SUPREME COURT WATER RIGHT CLAIMS EXAMINATION RULES OR BY ORDER OF THE WATER COURT. OBJECTIONS MAY BE FILED ACCORDING TO PROCEDURES OUTLINED IN THE "NOTICE OF ENTRY OF INTERLOCUTORY DECREE AND NOTICE OF AVAILABILITY".

Water Right Number: 40M 30131946 STATEMENT OF CLAIM

Version: 1 -- ORIGINAL RIGHT

Status: ACTIVE

Owners: AMERICAN PRAIRIE FOUNDATION
PO BOX 908
BOZEMAN, MT 59771-0908

Priority Date: DECEMBER 31, 1924

***Type of Historical Right:** FILED

Purpose (Use): STOCK

Flow Rate: 4.00 GPM

***Volume:** THIS RIGHT INCLUDES THE AMOUNT OF WATER CONSUMPTIVELY USED FOR STOCKWATERING PURPOSES AT THE RATE OF 30 GALLONS PER DAY PER ANIMAL UNIT. ANIMAL UNITS SHALL BE BASED ON REASONABLE CARRYING CAPACITY AND HISTORICAL USE OF THE AREA SERVICED BY THIS WATER SOURCE.

Source Name: GROUNDWATER

Source Type: GROUNDWATER

***Point of Diversion and Means of Diversion:**

<u>ID</u>	<u>Govt Lot</u>	<u>Qtr Sec</u>	<u>Sec</u>	<u>Twp</u>	<u>Rge</u>	<u>County</u>
1		NESENW	35	25N	31E	PHILLIPS

Period of Diversion: JANUARY 1 TO DECEMBER 31

Diversion Means: WELL

Period of Use: JANUARY 1 TO DECEMBER 31

Place of Use:

<u>ID</u>	<u>Acres</u>	<u>Govt Lot</u>	<u>Qtr Sec</u>	<u>Sec</u>	<u>Twp</u>	<u>Rge</u>	<u>County</u>
1			NESENW	35	25N	31E	PHILLIPS

Remarks:

THE WATER RIGHTS LISTED FOLLOWING THIS STATEMENT ARE MULTIPLE USES OF THE SAME RIGHT. THE USE OF THIS RIGHT FOR SEVERAL PURPOSES DOES NOT INCREASE THE EXTENT OF THE WATER RIGHT. RATHER IT DECREES THE RIGHT TO ALTERNATE AND EXCHANGE THE USE (PURPOSE) OF THE WATER IN ACCORD WITH HISTORICAL PRACTICES.
6863-00 30131946

THE FOLLOWING ISSUES WERE IDENTIFIED BY THE DNRC DURING ITS EXAMINATION OF THIS WATER RIGHT CLAIM.

THIS CLAIM NUMBER WAS NOT INCLUDED IN THE BASIN 40M DECREE ISSUED 03/20/2009.

A BETTER UNDERSTANDING OF YOUR CLAIMED WATER RIGHT CAN BE OBTAINED BY COMPARING YOUR RIGHT WITH OTHER CLAIMS IN THE BASIN. FOR EXAMPLE, COMPARE PRIORITY DATES, FLOW RATES, VOLUMES, OR ACRES IRRIGATED. ALSO, YOUR WATER RIGHT MAY BE SUBJECT TO WATER RIGHTS IN ADJOINING SUBBASINS OR BASINS AS WELL AS BEING SUBJECT TO OTHER RIGHTS ON YOUR SOURCE OF SUPPLY. FINALLY, YOUR WATER RIGHT MAY BE SUBJECT TO INDIAN RESERVED AND FEDERAL RESERVED WATER RIGHTS.

COMPLETE DETAILS REGARDING THE DNRC PREPARATION OF THIS INTERLOCUTORY DECREE AND RELATED MATERIALS CAN BE REVIEWED AT THE OFFICE LOCATIONS IDENTIFIED IN THE DOCUMENT ENTITLED "NOTICE OF ENTRY OF INTERLOCUTORY DECREE AND NOTICE OF AVAILABILITY."

SEE GENERAL FINDINGS OF FACT AND CONCLUSIONS OF LAW FOR FURTHER EXPLANATION OF YOUR CLAIMED WATER RIGHT. THESE FINDINGS CAN BE FOUND AS INDICATED IN THE DOCUMENT ENTITLED "NOTICE OF ENTRY OF INTERLOCUTORY DECREE AND NOTICE OF AVAILABILITY." IF YOU NEED OBJECTION FORMS, OR HAVE QUESTIONS ABOUT WATER COURT PROCEDURES OR CHANGES TO YOUR RIGHT, YOU CAN CONTACT THE WATER COURT BY CALLING 1-800-624-3270 (WITHIN MONTANA ONLY) OR 1-406-586-4364, OR BY WRITING TO P.O. BOX 1389, BOZEMAN, MT 59771-1389.

**INTERLOCUTORY DECREE
BEAVER CREEK, TRIBUTARY TO MILK RIVER
BASIN 40M
ABSTRACT OF WATER RIGHT CLAIM**

IMPORTANT NOTICE

THIS WATER RIGHT ABSTRACT MAY INCLUDE MODIFICATIONS OF THE WATER RIGHT AS CLAIMED OR AMENDED. MODIFICATIONS ARE AUTHORIZED BY THE MONTANA SUPREME COURT WATER RIGHT CLAIMS EXAMINATION RULES OR BY ORDER OF THE WATER COURT. OBJECTIONS MAY BE FILED ACCORDING TO PROCEDURES OUTLINED IN THE "NOTICE OF ENTRY OF INTERLOCUTORY DECREE AND NOTICE OF AVAILABILITY".

Water Right Number: 40M 30131948 STATEMENT OF CLAIM

Version: 1 -- ORIGINAL RIGHT

Status: ACTIVE

Owners: AMERICAN PRAIRIE FOUNDATION
PO BOX 908
BOZEMAN, MT 59771-0908

Priority Date: DECEMBER 31, 1924

***Type of Historical Right:** FILED

Purpose (Use): STOCK

Flow Rate: 10.00 GPM

***Volume:** THIS RIGHT INCLUDES THE AMOUNT OF WATER CONSUMPTIVELY USED FOR STOCKWATERING PURPOSES AT THE RATE OF 30 GALLONS PER DAY PER ANIMAL UNIT. ANIMAL UNITS SHALL BE BASED ON REASONABLE CARRYING CAPACITY AND HISTORICAL USE OF THE AREA SERVICED BY THIS WATER SOURCE.

Source Name: GROUNDWATER

Source Type: GROUNDWATER

***Point of Diversion and Means of Diversion:**

<u>ID</u>	<u>Govt Lot</u>	<u>Qtr Sec</u>	<u>Sec</u>	<u>Twp</u>	<u>Rge</u>	<u>County</u>
1		NESENW	16	24N	31E	PHILLIPS

Period of Diversion: JANUARY 1 TO DECEMBER 31

Diversion Means: WELL

Period of Use: JANUARY 1 TO DECEMBER 31

Place of Use:

<u>ID</u>	<u>Acres</u>	<u>Govt Lot</u>	<u>Qtr Sec</u>	<u>Sec</u>	<u>Twp</u>	<u>Rge</u>	<u>County</u>
1			NESENW	16	24N	31E	PHILLIPS

Remarks:

THE WATER RIGHTS FOLLOWING THIS STATEMENT ARE ASSOCIATED WHICH MEANS THE RIGHTS SHARE THE SAME POINT OF DIVERSION.

30128734 30131948

THE WATER RIGHTS LISTED FOLLOWING THIS STATEMENT ARE MULTIPLE USES OF THE SAME RIGHT.

THE USE OF THIS RIGHT FOR SEVERAL PURPOSES DOES NOT INCREASE THE EXTENT OF THE WATER RIGHT. RATHER IT DECREES THE RIGHT TO ALTERNATE AND EXCHANGE THE USE (PURPOSE) OF THE WATER IN ACCORD WITH HISTORICAL PRACTICES. 40M 30131948, 40M 6866-00.

THE FOLLOWING ISSUES WERE IDENTIFIED BY THE DNRC DURING ITS EXAMINATION OF THIS WATER RIGHT CLAIM.

THIS CLAIM NUMBER WAS NOT INCLUDED IN THE BASIN 40M DECREE ISSUED 03/20/2009.

A BETTER UNDERSTANDING OF YOUR CLAIMED WATER RIGHT CAN BE OBTAINED BY COMPARING YOUR RIGHT WITH OTHER CLAIMS IN THE BASIN. FOR EXAMPLE, COMPARE PRIORITY DATES, FLOW RATES, VOLUMES, OR ACRES IRRIGATED. ALSO, YOUR WATER RIGHT MAY BE SUBJECT TO WATER RIGHTS IN ADJOINING SUBBASINS OR BASINS AS WELL AS BEING SUBJECT TO OTHER RIGHTS ON YOUR SOURCE OF SUPPLY. FINALLY, YOUR WATER RIGHT MAY BE SUBJECT TO INDIAN RESERVED AND FEDERAL RESERVED WATER RIGHTS.

COMPLETE DETAILS REGARDING THE DNRC PREPARATION OF THIS INTERLOCUTORY DECREE AND RELATED MATERIALS CAN BE REVIEWED AT THE OFFICE LOCATIONS IDENTIFIED IN THE DOCUMENT ENTITLED "NOTICE OF ENTRY OF INTERLOCUTORY DECREE AND NOTICE OF AVAILABILITY."

SEE GENERAL FINDINGS OF FACT AND CONCLUSIONS OF LAW FOR FURTHER EXPLANATION OF YOUR CLAIMED WATER RIGHT. THESE FINDINGS CAN BE FOUND AS INDICATED IN THE DOCUMENT ENTITLED "NOTICE OF ENTRY OF INTERLOCUTORY DECREE AND NOTICE OF AVAILABILITY." IF YOU NEED OBJECTION FORMS, OR HAVE QUESTIONS ABOUT WATER COURT PROCEDURES OR CHANGES TO YOUR RIGHT, YOU CAN CONTACT THE WATER COURT BY CALLING 1-800-624-3270 (WITHIN MONTANA ONLY) OR 1-406-586-4364, OR BY WRITING TO P.O. BOX 1389, BOZEMAN, MT 59771-1389.

**INTERLOCUTORY DECREE
BEAVER CREEK, TRIBUTARY TO MILK RIVER
BASIN 40M
ABSTRACT OF WATER RIGHT CLAIM**

IMPORTANT NOTICE

THIS WATER RIGHT ABSTRACT MAY INCLUDE MODIFICATIONS OF THE WATER RIGHT AS CLAIMED OR AMENDED. MODIFICATIONS ARE AUTHORIZED BY THE MONTANA SUPREME COURT WATER RIGHT CLAIMS EXAMINATION RULES OR BY ORDER OF THE WATER COURT. OBJECTIONS MAY BE FILED ACCORDING TO PROCEDURES OUTLINED IN THE "NOTICE OF ENTRY OF INTERLOCUTORY DECREE AND NOTICE OF AVAILABILITY".

Water Right Number: 40M 30131949 STATEMENT OF CLAIM

Version: 1 -- ORIGINAL RIGHT

Status: ACTIVE

Owners: AMERICAN PRAIRIE FOUNDATION
PO BOX 908
BOZEMAN, MT 59771-0908

Priority Date: JUNE 27, 1917

Type of Historical Right: USE

Purpose (Use): STOCK

***Flow Rate:** A SPECIFIC FLOW RATE HAS NOT BEEN DECREED BECAUSE THIS USE CONSISTS OF STOCK DRINKING DIRECTLY FROM THE SOURCE, OR FROM A DITCH SYSTEM. THE FLOW RATE IS LIMITED TO THE MINIMUM AMOUNT HISTORICALLY NECESSARY TO SUSTAIN THIS PURPOSE.

***Volume:** THIS RIGHT INCLUDES THE AMOUNT OF WATER CONSUMPTIVELY USED FOR STOCKWATERING PURPOSES AT THE RATE OF 30 GALLONS PER DAY PER ANIMAL UNIT. ANIMAL UNITS SHALL BE BASED ON REASONABLE CARRYING CAPACITY AND HISTORICAL USE OF THE AREA SERVICED BY THIS WATER SOURCE.

Source Name: DOG CREEK

Source Type: SURFACE WATER

***Point of Diversion and Means of Diversion:**

<u>ID</u>	<u>Govt Lot</u>	<u>Qtr</u>	<u>Sec</u>	<u>Twp</u>	<u>Rge</u>	<u>County</u>
1		E2NENE	16	24N	31E	PHILLIPS
Period of Diversion:	JANUARY 1 TO DECEMBER 31					
Diversion Means:	LIVESTOCK DIRECT FROM SOURCE					
2		E2E2SE	9	24N	31E	PHILLIPS
Period of Diversion:	JANUARY 1 TO DECEMBER 31					
Diversion Means:	LIVESTOCK DIRECT FROM SOURCE					
3		SESENE	9	24N	31E	PHILLIPS
Period of Diversion:	JANUARY 1 TO DECEMBER 31					

Diversion Means: LIVESTOCK DIRECT FROM SOURCE

4 2 3 24N 31E PHILLIPS

Period of Diversion: JANUARY 1 TO DECEMBER 31

Diversion Means: LIVESTOCK DIRECT FROM SOURCE

5 E2E2SW 34 25N 31E PHILLIPS

Period of Diversion: JANUARY 1 TO DECEMBER 31

Diversion Means: LIVESTOCK DIRECT FROM SOURCE

6 NWNWSE 34 25N 31E PHILLIPS

Period of Diversion: JANUARY 1 TO DECEMBER 31

Diversion Means: LIVESTOCK DIRECT FROM SOURCE

7 1 3 24N 31E PHILLIPS

Period of Diversion: JANUARY 1 TO DECEMBER 31

Diversion Means: LIVESTOCK DIRECT FROM SOURCE

Period of Use: JANUARY 1 TO DECEMBER 31

*Place of Use:

<u>ID</u>	<u>Acres</u>	<u>Govt Lot</u>	<u>Qtr Sec</u>	<u>Sec</u>	<u>Twp</u>	<u>Rge</u>	<u>County</u>
1			E2NENE	16	24N	31E	PHILLIPS
2			E2E2SE	9	24N	31E	PHILLIPS
3			SESENE	9	24N	31E	PHILLIPS
4		2		3	24N	31E	PHILLIPS
5			E2E2SW	34	25N	31E	PHILLIPS
6			NWNWSE	34	25N	31E	PHILLIPS
7		1		3	24N	31E	PHILLIPS

Remarks:

THE FOLLOWING ISSUES WERE IDENTIFIED BY THE DNRC DURING ITS EXAMINATION OF THIS WATER RIGHT CLAIM.

THIS CLAIM NUMBER WAS NOT INCLUDED IN THE BASIN 40M DECREE ISSUED 03/20/2009.

A BETTER UNDERSTANDING OF YOUR CLAIMED WATER RIGHT CAN BE OBTAINED BY COMPARING YOUR RIGHT WITH OTHER CLAIMS IN THE BASIN. FOR EXAMPLE, COMPARE PRIORITY DATES, FLOW RATES, VOLUMES, OR ACRES IRRIGATED. ALSO, YOUR WATER RIGHT MAY BE SUBJECT TO WATER RIGHTS IN ADJOINING SUBBASINS OR BASINS AS WELL AS BEING SUBJECT TO OTHER RIGHTS ON YOUR SOURCE OF SUPPLY. FINALLY, YOUR WATER RIGHT MAY BE SUBJECT TO INDIAN RESERVED AND FEDERAL RESERVED WATER RIGHTS.

COMPLETE DETAILS REGARDING THE DNRC PREPARATION OF THIS INTERLOCUTORY DECREE AND RELATED MATERIALS CAN BE REVIEWED AT THE OFFICE LOCATIONS IDENTIFIED IN THE DOCUMENT ENTITLED "NOTICE OF ENTRY OF INTERLOCUTORY DECREE AND NOTICE OF AVAILABILITY."

SEE GENERAL FINDINGS OF FACT AND CONCLUSIONS OF LAW FOR FURTHER EXPLANATION OF YOUR CLAIMED WATER RIGHT. THESE FINDINGS CAN BE FOUND AS INDICATED IN THE DOCUMENT ENTITLED "NOTICE OF ENTRY OF INTERLOCUTORY DECREE AND NOTICE OF AVAILABILITY." IF YOU NEED OBJECTION FORMS, OR HAVE QUESTIONS ABOUT WATER COURT PROCEDURES OR CHANGES TO YOUR RIGHT, YOU CAN CONTACT THE WATER COURT BY CALLING 1-800-624-3270 (WITHIN MONTANA ONLY) OR 1-406-586-4364, OR BY WRITING TO P.O. BOX 1389, BOZEMAN, MT 59771-1389.

**INTERLOCUTORY DECREE
BEAVER CREEK, TRIBUTARY TO MILK RIVER
BASIN 40M
ABSTRACT OF WATER RIGHT CLAIM**

IMPORTANT NOTICE

THIS WATER RIGHT ABSTRACT MAY INCLUDE MODIFICATIONS OF THE WATER RIGHT AS CLAIMED OR AMENDED. MODIFICATIONS ARE AUTHORIZED BY THE MONTANA SUPREME COURT WATER RIGHT CLAIMS EXAMINATION RULES OR BY ORDER OF THE WATER COURT. OBJECTIONS MAY BE FILED ACCORDING TO PROCEDURES OUTLINED IN THE "NOTICE OF ENTRY OF INTERLOCUTORY DECREE AND NOTICE OF AVAILABILITY".

Water Right Number: 40M 30131950 STATEMENT OF CLAIM

Version: 1 -- ORIGINAL RIGHT

Status: ACTIVE

Owners: AMERICAN PRAIRIE FOUNDATION
PO BOX 908
BOZEMAN, MT 59771-0908

Priority Date: JUNE 30, 1916

Type of Historical Right: USE

Purpose (Use): STOCK

***Flow Rate:** A SPECIFIC FLOW RATE HAS NOT BEEN DECREED BECAUSE THIS USE CONSISTS OF STOCK DRINKING DIRECTLY FROM THE SOURCE, OR FROM A DITCH SYSTEM. THE FLOW RATE IS LIMITED TO THE MINIMUM AMOUNT HISTORICALLY NECESSARY TO SUSTAIN THIS PURPOSE.

***Volume:** THIS RIGHT INCLUDES THE AMOUNT OF WATER CONSUMPTIVELY USED FOR STOCKWATERING PURPOSES AT THE RATE OF 30 GALLONS PER DAY PER ANIMAL UNIT. ANIMAL UNITS SHALL BE BASED ON REASONABLE CARRYING CAPACITY AND HISTORICAL USE OF THE AREA SERVICED BY THIS WATER SOURCE.

Source Name: FIRST CREEK

Source Type: SURFACE WATER

***Point of Diversion and Means of Diversion:**

<u>ID</u>	<u>Govt Lot</u>	<u>Qtr Sec</u>	<u>Sec</u>	<u>Twp</u>	<u>Rge</u>	<u>County</u>
1	2	S2SWNW	31	25N	31E	PHILLIPS
Period of Diversion:	JANUARY 1 TO DECEMBER 31					
Diversion Means:	LIVESTOCK DIRECT FROM SOURCE					
2		N2SW	31	25N	31E	PHILLIPS
Period of Diversion:	JANUARY 1 TO DECEMBER 31					
Diversion Means:	LIVESTOCK DIRECT FROM SOURCE					
3		NWSE	31	25N	31E	PHILLIPS
Period of Diversion:	JANUARY 1 TO DECEMBER 31					

	Diversion Means:	LIVESTOCK DIRECT FROM SOURCE				
4		S2N2SW	32	25N	31E	PHILLIPS
	Period of Diversion:	JANUARY 1 TO DECEMBER 31				
	Diversion Means:	LIVESTOCK DIRECT FROM SOURCE				
5		N2SESW	32	25N	31E	PHILLIPS
	Period of Diversion:	JANUARY 1 TO DECEMBER 31				
	Diversion Means:	LIVESTOCK DIRECT FROM SOURCE				
6		S2SE	32	25N	31E	PHILLIPS
	Period of Diversion:	JANUARY 1 TO DECEMBER 31				
	Diversion Means:	LIVESTOCK DIRECT FROM SOURCE				
7		2 N2	4	24N	31E	PHILLIPS
	Period of Diversion:	JANUARY 1 TO DECEMBER 31				
	Diversion Means:	LIVESTOCK DIRECT FROM SOURCE				
8		S2SWSW	33	25N	31E	PHILLIPS
	Period of Diversion:	JANUARY 1 TO DECEMBER 31				
	Diversion Means:	LIVESTOCK DIRECT FROM SOURCE				
9		E2W2	33	25N	31E	PHILLIPS
	Period of Diversion:	JANUARY 1 TO DECEMBER 31				
	Diversion Means:	LIVESTOCK DIRECT FROM SOURCE				
10		W2W2NE	33	25N	31E	PHILLIPS
	Period of Diversion:	JANUARY 1 TO DECEMBER 31				
	Diversion Means:	LIVESTOCK DIRECT FROM SOURCE				
11		SE	28	25N	31E	PHILLIPS
	Period of Diversion:	JANUARY 1 TO DECEMBER 31				
	Diversion Means:	LIVESTOCK DIRECT FROM SOURCE				
12		N2SW	27	25N	31E	PHILLIPS
	Period of Diversion:	JANUARY 1 TO DECEMBER 31				
	Diversion Means:	LIVESTOCK DIRECT FROM SOURCE				
13		SESENW	27	25N	31E	PHILLIPS
	Period of Diversion:	JANUARY 1 TO DECEMBER 31				
	Diversion Means:	LIVESTOCK DIRECT FROM SOURCE				
14		NE	27	25N	31E	PHILLIPS
	Period of Diversion:	JANUARY 1 TO DECEMBER 31				
	Diversion Means:	LIVESTOCK DIRECT FROM SOURCE				
15		3 N2	4	24N	31E	PHILLIPS
	Period of Diversion:	JANUARY 1 TO DECEMBER 31				
	Diversion Means:	LIVESTOCK DIRECT FROM SOURCE				

THE POINT OF DIVERSION INCLUDES GOV LOT 3 IN SEC 31, T25N, R31E.

Period of Use: JANUARY 1 TO DECEMBER 31

*Place of Use:

<u>ID</u>	<u>Acres</u>	<u>Govt Lot</u>	<u>Qtr Sec</u>	<u>Sec</u>	<u>Twp</u>	<u>Rge</u>	<u>County</u>
1		2	S2SWNW	31	25N	31E	PHILLIPS
2			N2SW	31	25N	31E	PHILLIPS
3			NWSE	31	25N	31E	PHILLIPS
4			S2N2SW	32	25N	31E	PHILLIPS
5			N2SESW	32	25N	31E	PHILLIPS
6			S2SE	32	25N	31E	PHILLIPS
7		2	N2	4	24N	31E	PHILLIPS
8			S2SWSW	33	25N	31E	PHILLIPS
9			E2W2	33	25N	31E	PHILLIPS
10			W2W2NE	33	25N	31E	PHILLIPS
11			SE	28	25N	31E	PHILLIPS
12			N2SW	27	25N	31E	PHILLIPS
13			SESENW	27	25N	31E	PHILLIPS
14			NE	27	25N	31E	PHILLIPS
15		3	N2	4	24N	31E	PHILLIPS

THE PLACE OF USE INCLUDES GOV LOT 3 IN SEC 31, T25N, R31E.

Remarks:

THE FOLLOWING ISSUES WERE IDENTIFIED BY THE DNRC DURING ITS EXAMINATION OF THIS WATER RIGHT CLAIM.

THIS CLAIM NUMBER WAS NOT INCLUDED IN THE BASIN 40M DECREE ISSUED 03/20/2009.

A BETTER UNDERSTANDING OF YOUR CLAIMED WATER RIGHT CAN BE OBTAINED BY COMPARING YOUR RIGHT WITH OTHER CLAIMS IN THE BASIN. FOR EXAMPLE, COMPARE PRIORITY DATES, FLOW RATES, VOLUMES, OR ACRES IRRIGATED. ALSO, YOUR WATER RIGHT MAY BE SUBJECT TO WATER RIGHTS IN ADJOINING SUBBASINS OR BASINS AS WELL AS BEING SUBJECT TO OTHER RIGHTS ON YOUR SOURCE OF SUPPLY. FINALLY, YOUR WATER RIGHT MAY BE SUBJECT TO INDIAN RESERVED AND FEDERAL RESERVED WATER RIGHTS.

COMPLETE DETAILS REGARDING THE DNRC PREPARATION OF THIS INTERLOCUTORY DECREE AND RELATED MATERIALS CAN BE REVIEWED AT THE OFFICE LOCATIONS IDENTIFIED IN THE DOCUMENT ENTITLED "NOTICE OF ENTRY OF INTERLOCUTORY DECREE AND NOTICE OF AVAILABILITY."

SEE GENERAL FINDINGS OF FACT AND CONCLUSIONS OF LAW FOR FURTHER EXPLANATION OF YOUR CLAIMED WATER RIGHT. THESE FINDINGS CAN BE FOUND AS INDICATED IN THE DOCUMENT ENTITLED "NOTICE OF ENTRY OF INTERLOCUTORY DECREE AND NOTICE OF AVAILABILITY." IF YOU NEED OBJECTION FORMS, OR HAVE QUESTIONS ABOUT WATER COURT PROCEDURES OR CHANGES TO YOUR RIGHT, YOU CAN CONTACT THE WATER COURT BY CALLING 1-800-624-3270 (WITHIN MONTANA ONLY) OR 1-406-586-4364, OR BY WRITING TO P.O. BOX 1389, BOZEMAN, MT 59771-1389.

**INTERLOCUTORY DECREE
BEAVER CREEK, TRIBUTARY TO MILK RIVER
BASIN 40M
ABSTRACT OF WATER RIGHT CLAIM**

IMPORTANT NOTICE

THIS WATER RIGHT ABSTRACT MAY INCLUDE MODIFICATIONS OF THE WATER RIGHT AS CLAIMED OR AMENDED. MODIFICATIONS ARE AUTHORIZED BY THE MONTANA SUPREME COURT WATER RIGHT CLAIMS EXAMINATION RULES OR BY ORDER OF THE WATER COURT. OBJECTIONS MAY BE FILED ACCORDING TO PROCEDURES OUTLINED IN THE "NOTICE OF ENTRY OF INTERLOCUTORY DECREE AND NOTICE OF AVAILABILITY".

Water Right Number: 40M 30131952 STATEMENT OF CLAIM

Version: 1 -- ORIGINAL RIGHT

Status: ACTIVE

Owners: AMERICAN PRAIRIE FOUNDATION
PO BOX 908
BOZEMAN, MT 59771-0908

Priority Date: MARCH 15, 1920

Type of Historical Right: USE

Purpose (Use): STOCK

***Flow Rate:** A SPECIFIC FLOW RATE HAS NOT BEEN DECREED BECAUSE THIS USE CONSISTS OF STOCK DRINKING DIRECTLY FROM THE SOURCE, OR FROM A DITCH SYSTEM. THE FLOW RATE IS LIMITED TO THE MINIMUM AMOUNT HISTORICALLY NECESSARY TO SUSTAIN THIS PURPOSE.

***Volume:** THIS RIGHT INCLUDES THE AMOUNT OF WATER CONSUMPTIVELY USED FOR STOCKWATERING PURPOSES AT THE RATE OF 30 GALLONS PER DAY PER ANIMAL UNIT. ANIMAL UNITS SHALL BE BASED ON REASONABLE CARRYING CAPACITY AND HISTORICAL USE OF THE AREA SERVICED BY THIS WATER SOURCE.

***Source Name:** FLAT CREEK

Source Type: SURFACE WATER

***Source Name:** UNNAMED TRIBUTARY OF FLAT CREEK

Source Type: SURFACE WATER

Point of Diversion and Means of Diversion:

<u>ID</u>	<u>Govt Lot</u>	<u>Qtr Sec</u>	<u>Sec</u>	<u>Twp</u>	<u>Rge</u>	<u>County</u>
1		SWSW	15	25N	31E	PHILLIPS

Source Name: FLAT CREEK

Period of Diversion: JANUARY 1 TO DECEMBER 31

Diversion Means: LIVESTOCK DIRECT FROM SOURCE

2		NENW	22	25N	31E	PHILLIPS
---	--	------	----	-----	-----	----------

Source Name: FLAT CREEK

Period of Diversion: JANUARY 1 TO DECEMBER 31
Diversion Means: LIVESTOCK DIRECT FROM SOURCE
 3 N2SWSE 9 25N 31E PHILLIPS
***Source Name:** UNNAMED TRIBUTARY OF FLAT CREEK
Period of Diversion: JANUARY 1 TO DECEMBER 31
Diversion Means: LIVESTOCK DIRECT FROM SOURCE
 4 NWSESE 9 25N 31E PHILLIPS
***Source Name:** UNNAMED TRIBUTARY OF FLAT CREEK
Period of Diversion: JANUARY 1 TO DECEMBER 31
Diversion Means: LIVESTOCK DIRECT FROM SOURCE
 5 S2NESE 9 25N 31E PHILLIPS
***Source Name:** UNNAMED TRIBUTARY OF FLAT CREEK
Period of Diversion: JANUARY 1 TO DECEMBER 31
Diversion Means: LIVESTOCK DIRECT FROM SOURCE
 6 N2SW 10 25N 31E PHILLIPS
***Source Name:** UNNAMED TRIBUTARY OF FLAT CREEK
Period of Diversion: JANUARY 1 TO DECEMBER 31
Diversion Means: LIVESTOCK DIRECT FROM SOURCE

Period of Use: JANUARY 1 TO DECEMBER 31

Place of Use:

<u>ID</u>	<u>Acres</u>	<u>Govt Lot</u>	<u>Qtr</u>	<u>Sec</u>	<u>Twp</u>	<u>Rge</u>	<u>County</u>
1			SWSW	15	25N	31E	PHILLIPS
2			NENW	22	25N	31E	PHILLIPS
3			N2SWSE	9	25N	31E	PHILLIPS
4			NWSESE	9	25N	31E	PHILLIPS
5			S2NESE	9	25N	31E	PHILLIPS
6			N2SW	10	25N	31E	PHILLIPS

Remarks:

THE FOLLOWING ISSUES WERE IDENTIFIED BY THE DNRC DURING ITS EXAMINATION OF THIS WATER RIGHT CLAIM.
 THIS CLAIM NUMBER WAS NOT INCLUDED IN THE BASIN 40M DECREE ISSUED 03/20/2009.

A BETTER UNDERSTANDING OF YOUR CLAIMED WATER RIGHT CAN BE OBTAINED BY COMPARING YOUR RIGHT WITH OTHER CLAIMS IN THE BASIN. FOR EXAMPLE, COMPARE PRIORITY DATES, FLOW RATES, VOLUMES, OR ACRES IRRIGATED. ALSO, YOUR WATER RIGHT MAY BE SUBJECT TO WATER RIGHTS IN ADJOINING SUBBASINS OR BASINS AS WELL AS BEING SUBJECT TO OTHER RIGHTS ON YOUR SOURCE OF SUPPLY. FINALLY, YOUR WATER RIGHT MAY BE SUBJECT TO INDIAN RESERVED AND FEDERAL RESERVED WATER RIGHTS.

COMPLETE DETAILS REGARDING THE DNRC PREPARATION OF THIS INTERLOCUTORY DECREE AND RELATED MATERIALS CAN BE REVIEWED AT THE OFFICE LOCATIONS IDENTIFIED IN THE DOCUMENT ENTITLED "NOTICE OF ENTRY OF INTERLOCUTORY DECREE AND NOTICE OF AVAILABILITY."

SEE GENERAL FINDINGS OF FACT AND CONCLUSIONS OF LAW FOR FURTHER EXPLANATION OF YOUR CLAIMED WATER RIGHT. THESE FINDINGS CAN BE FOUND AS INDICATED IN THE DOCUMENT ENTITLED "NOTICE OF ENTRY OF INTERLOCUTORY DECREE AND NOTICE OF AVAILABILITY." IF YOU NEED OBJECTION FORMS, OR HAVE QUESTIONS ABOUT WATER COURT PROCEDURES OR CHANGES TO YOUR RIGHT, YOU CAN CONTACT THE WATER COURT BY CALLING 1-800-624-3270 (WITHIN MONTANA ONLY) OR 1-406-586-4364, OR BY WRITING TO P.O. BOX 1389, BOZEMAN, MT 59771-1389.

INTERLOCUTORY DECREE
BEAVER CREEK, TRIBUTARY TO MILK RIVER
BASIN 40M
ABSTRACT OF WATER RIGHT CLAIM

IMPORTANT NOTICE

THIS WATER RIGHT ABSTRACT MAY INCLUDE MODIFICATIONS OF THE WATER RIGHT AS CLAIMED OR AMENDED. MODIFICATIONS ARE AUTHORIZED BY THE MONTANA SUPREME COURT WATER RIGHT CLAIMS EXAMINATION RULES OR BY ORDER OF THE WATER COURT. OBJECTIONS MAY BE FILED ACCORDING TO PROCEDURES OUTLINED IN THE "NOTICE OF ENTRY OF INTERLOCUTORY DECREE AND NOTICE OF AVAILABILITY".

Water Right Number: 40M 30131953 STATEMENT OF CLAIM

Version: 1 -- ORIGINAL RIGHT

Status: ACTIVE

Owners: AMERICAN PRAIRIE FOUNDATION
PO BOX 908
BOZEMAN, MT 59771-0908

Priority Date: JUNE 10, 1918

Type of Historical Right: USE

Purpose (Use): STOCK

***Flow Rate:** A SPECIFIC FLOW RATE HAS NOT BEEN DECREED BECAUSE THIS USE CONSISTS OF STOCK DRINKING DIRECTLY FROM THE SOURCE, OR FROM A DITCH SYSTEM. THE FLOW RATE IS LIMITED TO THE MINIMUM AMOUNT HISTORICALLY NECESSARY TO SUSTAIN THIS PURPOSE.

***Volume:** THIS RIGHT INCLUDES THE AMOUNT OF WATER CONSUMPTIVELY USED FOR STOCKWATERING PURPOSES AT THE RATE OF 30 GALLONS PER DAY PER ANIMAL UNIT. ANIMAL UNITS SHALL BE BASED ON REASONABLE CARRYING CAPACITY AND HISTORICAL USE OF THE AREA SERVICED BY THIS WATER SOURCE.

Source Name: SHEEP COULEE, SOUTH FORK

Source Type: SURFACE WATER

Point of Diversion and Means of Diversion:

<u>ID</u>	<u>Govt Lot</u>	<u>Qtr Sec</u>	<u>Sec</u>	<u>Twp</u>	<u>Rge</u>	<u>County</u>
1		NESW	31	26N	31E	PHILLIPS

Period of Diversion: JANUARY 1 TO DECEMBER 31

Diversion Means: LIVESTOCK DIRECT FROM SOURCE

2		N2S2SE	33	26N	31E	PHILLIPS
---	--	--------	----	-----	-----	----------

Period of Diversion: JANUARY 1 TO DECEMBER 31

Diversion Means: LIVESTOCK DIRECT FROM SOURCE

Period of Use: JANUARY 1 TO DECEMBER 31

Place of Use:

<u>ID</u>	<u>Acres</u>	<u>Govt Lot</u>	<u>Qtr Sec</u>	<u>Sec</u>	<u>Twp</u>	<u>Rge</u>	<u>County</u>
1			NESW	31	26N	31E	PHILLIPS
2			N2S2SE	33	26N	31E	PHILLIPS

Remarks:

THE FOLLOWING ISSUES WERE IDENTIFIED BY THE DNRC DURING ITS EXAMINATION OF THIS WATER RIGHT CLAIM.

THIS CLAIM NUMBER WAS NOT INCLUDED IN THE BASIN 40M DECREE ISSUED 03/20/2009.

A BETTER UNDERSTANDING OF YOUR CLAIMED WATER RIGHT CAN BE OBTAINED BY COMPARING YOUR RIGHT WITH OTHER CLAIMS IN THE BASIN. FOR EXAMPLE, COMPARE PRIORITY DATES, FLOW RATES, VOLUMES, OR ACRES IRRIGATED. ALSO, YOUR WATER RIGHT MAY BE SUBJECT TO WATER RIGHTS IN ADJOINING SUBBASINS OR BASINS AS WELL AS BEING SUBJECT TO OTHER RIGHTS ON YOUR SOURCE OF SUPPLY. FINALLY, YOUR WATER RIGHT MAY BE SUBJECT TO INDIAN RESERVED AND FEDERAL RESERVED WATER RIGHTS.

COMPLETE DETAILS REGARDING THE DNRC PREPARATION OF THIS INTERLOCUTORY DECREE AND RELATED MATERIALS CAN BE REVIEWED AT THE OFFICE LOCATIONS IDENTIFIED IN THE DOCUMENT ENTITLED "NOTICE OF ENTRY OF INTERLOCUTORY DECREE AND NOTICE OF AVAILABILITY."

SEE GENERAL FINDINGS OF FACT AND CONCLUSIONS OF LAW FOR FURTHER EXPLANATION OF YOUR CLAIMED WATER RIGHT. THESE FINDINGS CAN BE FOUND AS INDICATED IN THE DOCUMENT ENTITLED "NOTICE OF ENTRY OF INTERLOCUTORY DECREE AND NOTICE OF AVAILABILITY." IF YOU NEED OBJECTION FORMS, OR HAVE QUESTIONS ABOUT WATER COURT PROCEDURES OR CHANGES TO YOUR RIGHT, YOU CAN CONTACT THE WATER COURT BY CALLING 1-800-624-3270 (WITHIN MONTANA ONLY) OR 1-406-586-4364, OR BY WRITING TO P.O. BOX 1389, BOZEMAN, MT 59771-1389.

**INTERLOCUTORY DECREE
BEAVER CREEK, TRIBUTARY TO MILK RIVER
BASIN 40M
ABSTRACT OF WATER RIGHT CLAIM**

IMPORTANT NOTICE

THIS WATER RIGHT ABSTRACT MAY INCLUDE MODIFICATIONS OF THE WATER RIGHT AS CLAIMED OR AMENDED. MODIFICATIONS ARE AUTHORIZED BY THE MONTANA SUPREME COURT WATER RIGHT CLAIMS EXAMINATION RULES OR BY ORDER OF THE WATER COURT. OBJECTIONS MAY BE FILED ACCORDING TO PROCEDURES OUTLINED IN THE "NOTICE OF ENTRY OF INTERLOCUTORY DECREE AND NOTICE OF AVAILABILITY".

Water Right Number: 40M 30131954 STATEMENT OF CLAIM

Version: 1 -- ORIGINAL RIGHT

Status: ACTIVE

Owners: AMERICAN PRAIRIE FOUNDATION
PO BOX 908
BOZEMAN, MT 59771-0908

Priority Date: DECEMBER 4, 1920

Type of Historical Right: USE

Purpose (Use): STOCK

***Flow Rate:** A SPECIFIC FLOW RATE HAS NOT BEEN DECREED BECAUSE THIS USE CONSISTS OF STOCK DRINKING DIRECTLY FROM THE SOURCE, OR FROM A DITCH SYSTEM. THE FLOW RATE IS LIMITED TO THE MINIMUM AMOUNT HISTORICALLY NECESSARY TO SUSTAIN THIS PURPOSE.

***Volume:** THIS RIGHT INCLUDES THE AMOUNT OF WATER CONSUMPTIVELY USED FOR STOCKWATERING PURPOSES AT THE RATE OF 30 GALLONS PER DAY PER ANIMAL UNIT. ANIMAL UNITS SHALL BE BASED ON REASONABLE CARRYING CAPACITY AND HISTORICAL USE OF THE AREA SERVICED BY THIS WATER SOURCE.

Source Name: SHEEP COULEE

Source Type: SURFACE WATER

***Point of Diversion and Means of Diversion:**

<u>ID</u>	<u>Govt Lot</u>	<u>Qtr Sec</u>	<u>Sec</u>	<u>Twp</u>	<u>Rge</u>	<u>County</u>
1	2	S2NWNE	3	25N	31E	PHILLIPS
Period of Diversion:	JANUARY 1 TO DECEMBER 31					
Diversion Means:	LIVESTOCK DIRECT FROM SOURCE					
2		S2NE	3	25N	31E	PHILLIPS
Period of Diversion:	JANUARY 1 TO DECEMBER 31					
Diversion Means:	LIVESTOCK DIRECT FROM SOURCE					
3		NENESE	3	25N	31E	PHILLIPS
Period of Diversion:	JANUARY 1 TO DECEMBER 31					

Diversion Means: LIVESTOCK DIRECT FROM SOURCE
 4 N2NWSW 2 25N 31E PHILLIPS
Period of Diversion: JANUARY 1 TO DECEMBER 31
Diversion Means: LIVESTOCK DIRECT FROM SOURCE
 5 S2SWNW 2 25N 31E PHILLIPS
Period of Diversion: JANUARY 1 TO DECEMBER 31
Diversion Means: LIVESTOCK DIRECT FROM SOURCE
 6 NWNESW 2 25N 31E PHILLIPS
Period of Diversion: JANUARY 1 TO DECEMBER 31
Diversion Means: LIVESTOCK DIRECT FROM SOURCE
 7 S2SEnw 2 25N 31E PHILLIPS
Period of Diversion: JANUARY 1 TO DECEMBER 31
Diversion Means: LIVESTOCK DIRECT FROM SOURCE
Period of Use: JANUARY 1 TO DECEMBER 31

***Place of Use:**

<u>ID</u>	<u>Acres</u>	<u>Govt Lot</u>	<u>Qtr Sec</u>	<u>Sec</u>	<u>Twp</u>	<u>Rge</u>	<u>County</u>
1		2	S2NWNE	3	25N	31E	PHILLIPS
2			S2NE	3	25N	31E	PHILLIPS
3			NENESE	3	25N	31E	PHILLIPS
4			N2NWSW	2	25N	31E	PHILLIPS
5			S2SWNW	2	25N	31E	PHILLIPS
6			NWNESW	2	25N	31E	PHILLIPS
7			S2SEnw	2	25N	31E	PHILLIPS

Remarks:

THE FOLLOWING ISSUES WERE IDENTIFIED BY THE DNRC DURING ITS EXAMINATION OF THIS WATER RIGHT CLAIM.

THIS CLAIM NUMBER WAS NOT INCLUDED IN THE BASIN 40M DECREE ISSUED 03/20/2009.

A BETTER UNDERSTANDING OF YOUR CLAIMED WATER RIGHT CAN BE OBTAINED BY COMPARING YOUR RIGHT WITH OTHER CLAIMS IN THE BASIN. FOR EXAMPLE, COMPARE PRIORITY DATES, FLOW RATES, VOLUMES, OR ACRES IRRIGATED. ALSO, YOUR WATER RIGHT MAY BE SUBJECT TO WATER RIGHTS IN ADJOINING SUBBASINS OR BASINS AS WELL AS BEING SUBJECT TO OTHER RIGHTS ON YOUR SOURCE OF SUPPLY. FINALLY, YOUR WATER RIGHT MAY BE SUBJECT TO INDIAN RESERVED AND FEDERAL RESERVED WATER RIGHTS.

COMPLETE DETAILS REGARDING THE DNRC PREPARATION OF THIS INTERLOCUTORY DECREE AND RELATED MATERIALS CAN BE REVIEWED AT THE OFFICE LOCATIONS IDENTIFIED IN THE DOCUMENT ENTITLED "NOTICE OF ENTRY OF INTERLOCUTORY DECREE AND NOTICE OF AVAILABILITY."

SEE GENERAL FINDINGS OF FACT AND CONCLUSIONS OF LAW FOR FURTHER EXPLANATION OF YOUR CLAIMED WATER RIGHT. THESE FINDINGS CAN BE FOUND AS INDICATED IN THE DOCUMENT ENTITLED "NOTICE OF ENTRY OF INTERLOCUTORY DECREE AND NOTICE OF AVAILABILITY." IF YOU NEED OBJECTION FORMS, OR HAVE QUESTIONS ABOUT WATER COURT PROCEDURES OR CHANGES TO YOUR RIGHT, YOU CAN CONTACT THE WATER COURT BY CALLING 1-800-624-3270 (WITHIN MONTANA ONLY) OR 1-406-586-4364, OR BY WRITING TO P.O. BOX 1389, BOZEMAN, MT 59771-1389.

**INTERLOCUTORY DECREE
BEAVER CREEK, TRIBUTARY TO MILK RIVER
BASIN 40M
ABSTRACT OF WATER RIGHT CLAIM**

IMPORTANT NOTICE

THIS WATER RIGHT ABSTRACT MAY INCLUDE MODIFICATIONS OF THE WATER RIGHT AS CLAIMED OR AMENDED. MODIFICATIONS ARE AUTHORIZED BY THE MONTANA SUPREME COURT WATER RIGHT CLAIMS EXAMINATION RULES OR BY ORDER OF THE WATER COURT. OBJECTIONS MAY BE FILED ACCORDING TO PROCEDURES OUTLINED IN THE "NOTICE OF ENTRY OF INTERLOCUTORY DECREE AND NOTICE OF AVAILABILITY".

Water Right Number: 40M 30131955 STATEMENT OF CLAIM

Version: 1 -- ORIGINAL RIGHT

Status: ACTIVE

Owners: AMERICAN PRAIRIE FOUNDATION
PO BOX 908
BOZEMAN, MT 59771-0908

Priority Date: APRIL 14, 1917

Type of Historical Right: USE

Purpose (Use): STOCK

***Flow Rate:** A SPECIFIC FLOW RATE HAS NOT BEEN DECREED BECAUSE THIS USE CONSISTS OF STOCK DRINKING DIRECTLY FROM THE SOURCE, OR FROM A DITCH SYSTEM. THE FLOW RATE IS LIMITED TO THE MINIMUM AMOUNT HISTORICALLY NECESSARY TO SUSTAIN THIS PURPOSE.

***Volume:** THIS RIGHT INCLUDES THE AMOUNT OF WATER CONSUMPTIVELY USED FOR STOCKWATERING PURPOSES AT THE RATE OF 30 GALLONS PER DAY PER ANIMAL UNIT. ANIMAL UNITS SHALL BE BASED ON REASONABLE CARRYING CAPACITY AND HISTORICAL USE OF THE AREA SERVICED BY THIS WATER SOURCE.

***Source Name:** LONESOME COULEE

Source Type: SURFACE WATER

***Source Name:** UNNAMED TRIBUTARY OF LONESOME COULEE

Source Type: SURFACE WATER

Point of Diversion and Means of Diversion:

<u>ID</u>	<u>Govt Lot</u>	<u>Qtr Sec</u>	<u>Sec</u>	<u>Twp</u>	<u>Rge</u>	<u>County</u>
1	1	S2NWNW	30	26N	29E	PHILLIPS

Source Name: LONESOME COULEE

Period of Diversion: JANUARY 1 TO DECEMBER 31

Diversion Means: LIVESTOCK DIRECT FROM SOURCE

2	2	N2SWNW	30	26N	29E	PHILLIPS
---	---	--------	----	-----	-----	----------

Source Name: LONESOME COULEE

Period of Diversion: JANUARY 1 TO DECEMBER 31

Diversion Means: LIVESTOCK DIRECT FROM SOURCE

3 3 SWNWSW 30 26N 29E PHILLIPS

***Source Name:** UNNAMED TRIBUTARY OF LONESOME COULEE

Period of Diversion: JANUARY 1 TO DECEMBER 31

Diversion Means: LIVESTOCK DIRECT FROM SOURCE

4 S2S2 30 26N 29E PHILLIPS

***Source Name:** UNNAMED TRIBUTARY OF LONESOME COULEE

Period of Diversion: JANUARY 1 TO DECEMBER 31

Diversion Means: LIVESTOCK DIRECT FROM SOURCE

THE POINT OF DIVERSION INCLUDES GOV LOT 4 IN SEC 30, T26N, R29E.

Period of Use: JANUARY 1 TO DECEMBER 31

Place of Use:

<u>ID</u>	<u>Acres</u>	<u>Govt Lot</u>	<u>Qtr Sec</u>	<u>Sec</u>	<u>Twp</u>	<u>Rge</u>	<u>County</u>
1		1	S2NWNW	30	26N	29E	PHILLIPS
2		2	N2SWNW	30	26N	29E	PHILLIPS
3		3	SWNWSW	30	26N	29E	PHILLIPS
4			S2S2	30	26N	29E	PHILLIPS

THE PLACE OF USE INCLUDES GOV LOT 4 IN SEC 30, T26N, R29E.

Remarks:

THE FOLLOWING ISSUES WERE IDENTIFIED BY THE DNRC DURING ITS EXAMINATION OF THIS WATER RIGHT CLAIM.

THIS CLAIM NUMBER WAS NOT INCLUDED IN THE BASIN 40M DECREE ISSUED 03/20/2009.

A BETTER UNDERSTANDING OF YOUR CLAIMED WATER RIGHT CAN BE OBTAINED BY COMPARING YOUR RIGHT WITH OTHER CLAIMS IN THE BASIN. FOR EXAMPLE, COMPARE PRIORITY DATES, FLOW RATES, VOLUMES, OR ACRES IRRIGATED. ALSO, YOUR WATER RIGHT MAY BE SUBJECT TO WATER RIGHTS IN ADJOINING SUBBASINS OR BASINS AS WELL AS BEING SUBJECT TO OTHER RIGHTS ON YOUR SOURCE OF SUPPLY. FINALLY, YOUR WATER RIGHT MAY BE SUBJECT TO INDIAN RESERVED AND FEDERAL RESERVED WATER RIGHTS.

COMPLETE DETAILS REGARDING THE DNRC PREPARATION OF THIS INTERLOCUTORY DECREE AND RELATED MATERIALS CAN BE REVIEWED AT THE OFFICE LOCATIONS IDENTIFIED IN THE DOCUMENT ENTITLED "NOTICE OF ENTRY OF INTERLOCUTORY DECREE AND NOTICE OF AVAILABILITY."

SEE GENERAL FINDINGS OF FACT AND CONCLUSIONS OF LAW FOR FURTHER EXPLANATION OF YOUR CLAIMED WATER RIGHT. THESE FINDINGS CAN BE FOUND AS INDICATED IN THE DOCUMENT ENTITLED "NOTICE OF ENTRY OF INTERLOCUTORY DECREE AND NOTICE OF AVAILABILITY." IF YOU NEED OBJECTION FORMS, OR HAVE QUESTIONS ABOUT WATER COURT PROCEDURES OR CHANGES TO YOUR RIGHT, YOU CAN CONTACT THE WATER COURT BY CALLING 1-800-624-3270 (WITHIN MONTANA ONLY) OR 1-406-586-4364, OR BY WRITING TO P.O. BOX 1389, BOZEMAN, MT 59771-1389.

**INTERLOCUTORY DECREE
BEAVER CREEK, TRIBUTARY TO MILK RIVER
BASIN 40M
ABSTRACT OF WATER RIGHT CLAIM**

IMPORTANT NOTICE

THIS WATER RIGHT ABSTRACT MAY INCLUDE MODIFICATIONS OF THE WATER RIGHT AS CLAIMED OR AMENDED. MODIFICATIONS ARE AUTHORIZED BY THE MONTANA SUPREME COURT WATER RIGHT CLAIMS EXAMINATION RULES OR BY ORDER OF THE WATER COURT. OBJECTIONS MAY BE FILED ACCORDING TO PROCEDURES OUTLINED IN THE "NOTICE OF ENTRY OF INTERLOCUTORY DECREE AND NOTICE OF AVAILABILITY".

Water Right Number: 40M 30131956 STATEMENT OF CLAIM

Version: 1 -- ORIGINAL RIGHT

Status: ACTIVE

Owners: AMERICAN PRAIRIE FOUNDATION
PO BOX 908
BOZEMAN, MT 59771-0908

Priority Date: MARCH 19, 1925

Type of Historical Right: USE

Purpose (Use): STOCK

***Flow Rate:** A SPECIFIC FLOW RATE HAS NOT BEEN DECREED BECAUSE THIS USE CONSISTS OF STOCK DRINKING DIRECTLY FROM THE SOURCE, OR FROM A DITCH SYSTEM. THE FLOW RATE IS LIMITED TO THE MINIMUM AMOUNT HISTORICALLY NECESSARY TO SUSTAIN THIS PURPOSE.

***Volume:** THIS RIGHT INCLUDES THE AMOUNT OF WATER CONSUMPTIVELY USED FOR STOCKWATERING PURPOSES AT THE RATE OF 30 GALLONS PER DAY PER ANIMAL UNIT. ANIMAL UNITS SHALL BE BASED ON REASONABLE CARRYING CAPACITY AND HISTORICAL USE OF THE AREA SERVICED BY THIS WATER SOURCE.

Source Name: UNNAMED TRIBUTARY OF BEAVER CREEK

Source Type: SURFACE WATER

***Point of Diversion and Means of Diversion:**

<u>ID</u>	<u>Govt Lot</u>	<u>Qtr</u>	<u>Sec</u>	<u>Twp</u>	<u>Rge</u>	<u>County</u>
1	3		6	25N	29E	PHILLIPS
Period of Diversion:	JANUARY 1 TO DECEMBER 31					
Diversion Means:	LIVESTOCK DIRECT FROM SOURCE					
2		W2	7	25N	29E	PHILLIPS
Period of Diversion:	JANUARY 1 TO DECEMBER 31					
Diversion Means:	LIVESTOCK DIRECT FROM SOURCE					
3	4		6	25N	29E	PHILLIPS
Period of Diversion:	JANUARY 1 TO DECEMBER 31					

Diversion Means: LIVESTOCK DIRECT FROM SOURCE

THE POINT OF DIVERSION INCLUDES GOV LOTS 1 AND 2 IN SEC 7, T25N, R29E.

Period of Use: JANUARY 1 TO DECEMBER 31

***Place of Use:**

<u>ID</u>	<u>Acres</u>	<u>Govt Lot</u>	<u>Qtr Sec</u>	<u>Sec</u>	<u>Twp</u>	<u>Rge</u>	<u>County</u>
1		3		6	25N	29E	PHILLIPS
2			W2	7	25N	29E	PHILLIPS
3		4		6	25N	29E	PHILLIPS

THE PLACE OF USE INCLUDES GOV LOTS 1 AND 2 IN SEC 7, T25N, R29E.

Remarks:

THE FOLLOWING ISSUES WERE IDENTIFIED BY THE DNRC DURING ITS EXAMINATION OF THIS WATER RIGHT CLAIM.

THIS CLAIM NUMBER WAS NOT INCLUDED IN THE BASIN 40M DECREE ISSUED 03/20/2009.

A BETTER UNDERSTANDING OF YOUR CLAIMED WATER RIGHT CAN BE OBTAINED BY COMPARING YOUR RIGHT WITH OTHER CLAIMS IN THE BASIN. FOR EXAMPLE, COMPARE PRIORITY DATES, FLOW RATES, VOLUMES, OR ACRES IRRIGATED. ALSO, YOUR WATER RIGHT MAY BE SUBJECT TO WATER RIGHTS IN ADJOINING SUBBASINS OR BASINS AS WELL AS BEING SUBJECT TO OTHER RIGHTS ON YOUR SOURCE OF SUPPLY. FINALLY, YOUR WATER RIGHT MAY BE SUBJECT TO INDIAN RESERVED AND FEDERAL RESERVED WATER RIGHTS.

COMPLETE DETAILS REGARDING THE DNRC PREPARATION OF THIS INTERLOCUTORY DECREE AND RELATED MATERIALS CAN BE REVIEWED AT THE OFFICE LOCATIONS IDENTIFIED IN THE DOCUMENT ENTITLED "NOTICE OF ENTRY OF INTERLOCUTORY DECREE AND NOTICE OF AVAILABILITY."

SEE GENERAL FINDINGS OF FACT AND CONCLUSIONS OF LAW FOR FURTHER EXPLANATION OF YOUR CLAIMED WATER RIGHT. THESE FINDINGS CAN BE FOUND AS INDICATED IN THE DOCUMENT ENTITLED "NOTICE OF ENTRY OF INTERLOCUTORY DECREE AND NOTICE OF AVAILABILITY." IF YOU NEED OBJECTION FORMS, OR HAVE QUESTIONS ABOUT WATER COURT PROCEDURES OR CHANGES TO YOUR RIGHT, YOU CAN CONTACT THE WATER COURT BY CALLING 1-800-624-3270 (WITHIN MONTANA ONLY) OR 1-406-586-4364, OR BY WRITING TO P.O. BOX 1389, BOZEMAN, MT 59771-1389.

**INTERLOCUTORY DECREE
BEAVER CREEK, TRIBUTARY TO MILK RIVER
BASIN 40M
ABSTRACT OF WATER RIGHT CLAIM**

IMPORTANT NOTICE

THIS WATER RIGHT ABSTRACT MAY INCLUDE MODIFICATIONS OF THE WATER RIGHT AS CLAIMED OR AMENDED. MODIFICATIONS ARE AUTHORIZED BY THE MONTANA SUPREME COURT WATER RIGHT CLAIMS EXAMINATION RULES OR BY ORDER OF THE WATER COURT. OBJECTIONS MAY BE FILED ACCORDING TO PROCEDURES OUTLINED IN THE "NOTICE OF ENTRY OF INTERLOCUTORY DECREE AND NOTICE OF AVAILABILITY".

Water Right Number: 40M 30131957 STATEMENT OF CLAIM

Version: 1 -- ORIGINAL RIGHT

Status: ACTIVE

Owners: AMERICAN PRAIRIE FOUNDATION
PO BOX 908
BOZEMAN, MT 59771-0908

Priority Date: OCTOBER 10, 1933

Type of Historical Right: USE

Purpose (Use): STOCK

***Flow Rate:** A SPECIFIC FLOW RATE HAS NOT BEEN DECREED BECAUSE THIS USE CONSISTS OF STOCK DRINKING DIRECTLY FROM THE SOURCE, OR FROM A DITCH SYSTEM. THE FLOW RATE IS LIMITED TO THE MINIMUM AMOUNT HISTORICALLY NECESSARY TO SUSTAIN THIS PURPOSE.

***Volume:** THIS RIGHT INCLUDES THE AMOUNT OF WATER CONSUMPTIVELY USED FOR STOCKWATERING PURPOSES AT THE RATE OF 30 GALLONS PER DAY PER ANIMAL UNIT. ANIMAL UNITS SHALL BE BASED ON REASONABLE CARRYING CAPACITY AND HISTORICAL USE OF THE AREA SERVICED BY THIS WATER SOURCE.

Source Name: WHITE ROCK COULEE

Source Type: SURFACE WATER

***Point of Diversion and Means of Diversion:**

<u>ID</u>	<u>Govt Lot</u>	<u>Qtr</u>	<u>Sec</u>	<u>Twp</u>	<u>Rge</u>	<u>County</u>
1		S2NW	13	26N	29E	PHILLIPS
Period of Diversion:	JANUARY 1 TO DECEMBER 31					
Diversion Means:	LIVESTOCK DIRECT FROM SOURCE					
2		SEWN	13	26N	29E	PHILLIPS
Period of Diversion:	JANUARY 1 TO DECEMBER 31					
Diversion Means:	LIVESTOCK DIRECT FROM SOURCE					
3		NENE	13	26N	29E	PHILLIPS
Period of Diversion:	JANUARY 1 TO DECEMBER 31					

Diversion Means: LIVESTOCK DIRECT FROM SOURCE
 4 1 NWNWNW 18 26N 30E PHILLIPS
Period of Diversion: JANUARY 1 TO DECEMBER 31
Diversion Means: LIVESTOCK DIRECT FROM SOURCE
 5 4 S2SWSW 7 26N 30E PHILLIPS
Period of Diversion: JANUARY 1 TO DECEMBER 31
Diversion Means: LIVESTOCK DIRECT FROM SOURCE
Period of Use: JANUARY 1 TO DECEMBER 31

***Place of Use:**

<u>ID</u>	<u>Acres</u>	<u>Govt Lot</u>	<u>Qtr Sec</u>	<u>Sec</u>	<u>Twp</u>	<u>Rge</u>	<u>County</u>
1			S2NW	13	26N	29E	PHILLIPS
2			SEWNNE	13	26N	29E	PHILLIPS
3			NENE	13	26N	29E	PHILLIPS
4		1	NWNWNW	18	26N	30E	PHILLIPS
5		4	S2SWSW	7	26N	30E	PHILLIPS

Remarks:

THE FOLLOWING ISSUES WERE IDENTIFIED BY THE DNRC DURING ITS EXAMINATION OF THIS WATER RIGHT CLAIM.
 THIS CLAIM NUMBER WAS NOT INCLUDED IN THE BASIN 40M DECREE ISSUED 03/20/2009.

A BETTER UNDERSTANDING OF YOUR CLAIMED WATER RIGHT CAN BE OBTAINED BY COMPARING YOUR RIGHT WITH OTHER CLAIMS IN THE BASIN. FOR EXAMPLE, COMPARE PRIORITY DATES, FLOW RATES, VOLUMES, OR ACRES IRRIGATED. ALSO, YOUR WATER RIGHT MAY BE SUBJECT TO WATER RIGHTS IN ADJOINING SUBBASINS OR BASINS AS WELL AS BEING SUBJECT TO OTHER RIGHTS ON YOUR SOURCE OF SUPPLY. FINALLY, YOUR WATER RIGHT MAY BE SUBJECT TO INDIAN RESERVED AND FEDERAL RESERVED WATER RIGHTS.

COMPLETE DETAILS REGARDING THE DNRC PREPARATION OF THIS INTERLOCUTORY DECREE AND RELATED MATERIALS CAN BE REVIEWED AT THE OFFICE LOCATIONS IDENTIFIED IN THE DOCUMENT ENTITLED "NOTICE OF ENTRY OF INTERLOCUTORY DECREE AND NOTICE OF AVAILABILITY."

SEE GENERAL FINDINGS OF FACT AND CONCLUSIONS OF LAW FOR FURTHER EXPLANATION OF YOUR CLAIMED WATER RIGHT. THESE FINDINGS CAN BE FOUND AS INDICATED IN THE DOCUMENT ENTITLED "NOTICE OF ENTRY OF INTERLOCUTORY DECREE AND NOTICE OF AVAILABILITY." IF YOU NEED OBJECTION FORMS, OR HAVE QUESTIONS ABOUT WATER COURT PROCEDURES OR CHANGES TO YOUR RIGHT, YOU CAN CONTACT THE WATER COURT BY CALLING 1-800-624-3270 (WITHIN MONTANA ONLY) OR 1-406-586-4364, OR BY WRITING TO P.O. BOX 1389, BOZEMAN, MT 59771-1389.

**INTERLOCUTORY DECREE
BEAVER CREEK, TRIBUTARY TO MILK RIVER
BASIN 40M
ABSTRACT OF WATER RIGHT CLAIM**

IMPORTANT NOTICE

THIS WATER RIGHT ABSTRACT MAY INCLUDE MODIFICATIONS OF THE WATER RIGHT AS CLAIMED OR AMENDED. MODIFICATIONS ARE AUTHORIZED BY THE MONTANA SUPREME COURT WATER RIGHT CLAIMS EXAMINATION RULES OR BY ORDER OF THE WATER COURT. OBJECTIONS MAY BE FILED ACCORDING TO PROCEDURES OUTLINED IN THE "NOTICE OF ENTRY OF INTERLOCUTORY DECREE AND NOTICE OF AVAILABILITY".

Water Right Number: 40M 30131959 STATEMENT OF CLAIM

Version: 1 -- ORIGINAL RIGHT

Status: ACTIVE

Owners: AMERICAN PRAIRIE FOUNDATION
PO BOX 908
BOZEMAN, MT 59771-0908

Priority Date: JANUARY 25, 1917

Type of Historical Right: USE

Purpose (Use): STOCK

***Flow Rate:** A SPECIFIC FLOW RATE HAS NOT BEEN DECREED BECAUSE THIS USE CONSISTS OF STOCK DRINKING DIRECTLY FROM THE SOURCE, OR FROM A DITCH SYSTEM. THE FLOW RATE IS LIMITED TO THE MINIMUM AMOUNT HISTORICALLY NECESSARY TO SUSTAIN THIS PURPOSE.

***Volume:** THIS RIGHT INCLUDES THE AMOUNT OF WATER CONSUMPTIVELY USED FOR STOCKWATERING PURPOSES AT THE RATE OF 30 GALLONS PER DAY PER ANIMAL UNIT. ANIMAL UNITS SHALL BE BASED ON REASONABLE CARRYING CAPACITY AND HISTORICAL USE OF THE AREA SERVICED BY THIS WATER SOURCE.

Source Name: UNNAMED TRIBUTARY OF BIG WARM CREEK

Source Type: SURFACE WATER

***Point of Diversion and Means of Diversion:**

<u>ID</u>	<u>Govt Lot</u>	<u>Qtr</u>	<u>Sec</u>	<u>Twp</u>	<u>Rge</u>	<u>County</u>
1		N2SE	21	27N	28E	PHILLIPS
Period of Diversion:	JANUARY 1 TO DECEMBER 31					
Diversion Means:	LIVESTOCK DIRECT FROM SOURCE					
2		NENSW	21	27N	28E	PHILLIPS
Period of Diversion:	JANUARY 1 TO DECEMBER 31					
Diversion Means:	LIVESTOCK DIRECT FROM SOURCE					
3		S2N2	21	27N	28E	PHILLIPS
Period of Diversion:	JANUARY 1 TO DECEMBER 31					

Diversion Means: LIVESTOCK DIRECT FROM SOURCE

Period of Use: JANUARY 1 TO DECEMBER 31

***Place of Use:**

<u>ID</u>	<u>Acres</u>	<u>Govt Lot</u>	<u>Qtr Sec</u>	<u>Sec</u>	<u>Twp</u>	<u>Rge</u>	<u>County</u>
1			N2SE	21	27N	28E	PHILLIPS
2			NENESW	21	27N	28E	PHILLIPS
3			S2N2	21	27N	28E	PHILLIPS

Remarks:

THE FOLLOWING ISSUES WERE IDENTIFIED BY THE DNRC DURING ITS EXAMINATION OF THIS WATER RIGHT CLAIM.

THIS CLAIM NUMBER WAS NOT INCLUDED IN THE BASIN 40M DECREE ISSUED 03/20/2009.

A BETTER UNDERSTANDING OF YOUR CLAIMED WATER RIGHT CAN BE OBTAINED BY COMPARING YOUR RIGHT WITH OTHER CLAIMS IN THE BASIN. FOR EXAMPLE, COMPARE PRIORITY DATES, FLOW RATES, VOLUMES, OR ACRES IRRIGATED. ALSO, YOUR WATER RIGHT MAY BE SUBJECT TO WATER RIGHTS IN ADJOINING SUBBASINS OR BASINS AS WELL AS BEING SUBJECT TO OTHER RIGHTS ON YOUR SOURCE OF SUPPLY. FINALLY, YOUR WATER RIGHT MAY BE SUBJECT TO INDIAN RESERVED AND FEDERAL RESERVED WATER RIGHTS.

COMPLETE DETAILS REGARDING THE DNRC PREPARATION OF THIS INTERLOCUTORY DECREE AND RELATED MATERIALS CAN BE REVIEWED AT THE OFFICE LOCATIONS IDENTIFIED IN THE DOCUMENT ENTITLED "NOTICE OF ENTRY OF INTERLOCUTORY DECREE AND NOTICE OF AVAILABILITY."

SEE GENERAL FINDINGS OF FACT AND CONCLUSIONS OF LAW FOR FURTHER EXPLANATION OF YOUR CLAIMED WATER RIGHT. THESE FINDINGS CAN BE FOUND AS INDICATED IN THE DOCUMENT ENTITLED "NOTICE OF ENTRY OF INTERLOCUTORY DECREE AND NOTICE OF AVAILABILITY." IF YOU NEED OBJECTION FORMS, OR HAVE QUESTIONS ABOUT WATER COURT PROCEDURES OR CHANGES TO YOUR RIGHT, YOU CAN CONTACT THE WATER COURT BY CALLING 1-800-624-3270 (WITHIN MONTANA ONLY) OR 1-406-586-4364, OR BY WRITING TO P.O. BOX 1389, BOZEMAN, MT 59771-1389.

INTERLOCUTORY DECREE
BEAVER CREEK, TRIBUTARY TO MILK RIVER
BASIN 40M
ABSTRACT OF WATER RIGHT CLAIM

IMPORTANT NOTICE

THIS WATER RIGHT ABSTRACT MAY INCLUDE MODIFICATIONS OF THE WATER RIGHT AS CLAIMED OR AMENDED. MODIFICATIONS ARE AUTHORIZED BY THE MONTANA SUPREME COURT WATER RIGHT CLAIMS EXAMINATION RULES OR BY ORDER OF THE WATER COURT. OBJECTIONS MAY BE FILED ACCORDING TO PROCEDURES OUTLINED IN THE "NOTICE OF ENTRY OF INTERLOCUTORY DECREE AND NOTICE OF AVAILABILITY".

Water Right Number: 40M 30131960 STATEMENT OF CLAIM

Version: 1 -- ORIGINAL RIGHT

Status: ACTIVE

Owners: AMERICAN PRAIRIE FOUNDATION
PO BOX 908
BOZEMAN, MT 59771-0908

Priority Date: NOVEMBER 15, 1902

Type of Historical Right: USE

Purpose (Use): STOCK

***Flow Rate:** A SPECIFIC FLOW RATE HAS NOT BEEN DECREED BECAUSE THIS USE CONSISTS OF STOCK DRINKING DIRECTLY FROM THE SOURCE, OR FROM A DITCH SYSTEM. THE FLOW RATE IS LIMITED TO THE MINIMUM AMOUNT HISTORICALLY NECESSARY TO SUSTAIN THIS PURPOSE.

***Volume:** THIS RIGHT INCLUDES THE AMOUNT OF WATER CONSUMPTIVELY USED FOR STOCKWATERING PURPOSES AT THE RATE OF 30 GALLONS PER DAY PER ANIMAL UNIT. ANIMAL UNITS SHALL BE BASED ON REASONABLE CARRYING CAPACITY AND HISTORICAL USE OF THE AREA SERVICED BY THIS WATER SOURCE.

Source Name: BIG WARM CREEK

Source Type: SURFACE WATER

***Point of Diversion and Means of Diversion:**

<u>ID</u>	<u>Govt Lot</u>	<u>Qtr</u>	<u>Sec</u>	<u>Twp</u>	<u>Rge</u>	<u>County</u>
1		SW	7	26N	30E	PHILLIPS
Period of Diversion:	JANUARY 1 TO DECEMBER 31					
Diversion Means:	LIVESTOCK DIRECT FROM SOURCE					
2		E2SESE	12	26N	29E	PHILLIPS
Period of Diversion:	JANUARY 1 TO DECEMBER 31					
Diversion Means:	LIVESTOCK DIRECT FROM SOURCE					
3		N2N2N2	18	26N	30E	PHILLIPS
Period of Diversion:	JANUARY 1 TO DECEMBER 31					

Diversion Means: LIVESTOCK DIRECT FROM SOURCE
4 S2SE 7 26N 30E PHILLIPS

Period of Diversion: JANUARY 1 TO DECEMBER 31

Diversion Means: LIVESTOCK DIRECT FROM SOURCE
5 NWNWNW 17 26N 30E PHILLIPS

Period of Diversion: JANUARY 1 TO DECEMBER 31

Diversion Means: LIVESTOCK DIRECT FROM SOURCE

THE POINT OF DIVERSION INCLUDES GOV LOTS 3 AND 4 IN SEC 7, T26N, R30E.

Period of Use: JANUARY 1 TO DECEMBER 31

***Place of Use:**

<u>ID</u>	<u>Acres</u>	<u>Govt Lot</u>	<u>Qtr Sec</u>	<u>Sec</u>	<u>Twp</u>	<u>Rge</u>	<u>County</u>
1			SW	7	26N	30E	PHILLIPS
2			E2SESE	12	26N	29E	PHILLIPS
3			N2N2N2	18	26N	30E	PHILLIPS
4			S2SE	7	26N	30E	PHILLIPS
5			NWNWNW	17	26N	30E	PHILLIPS

THE PLACE OF USE INCLUDES GOV LOTS 3 AND 4 IN SEC 7, T26N, R30E.

Remarks:

THE FOLLOWING ISSUES WERE IDENTIFIED BY THE DNRC DURING ITS EXAMINATION OF THIS WATER RIGHT CLAIM.

THIS CLAIM NUMBER WAS NOT INCLUDED IN THE BASIN 40M DECREE ISSUED 03/20/2009.

A BETTER UNDERSTANDING OF YOUR CLAIMED WATER RIGHT CAN BE OBTAINED BY COMPARING YOUR RIGHT WITH OTHER CLAIMS IN THE BASIN. FOR EXAMPLE, COMPARE PRIORITY DATES, FLOW RATES, VOLUMES, OR ACRES IRRIGATED. ALSO, YOUR WATER RIGHT MAY BE SUBJECT TO WATER RIGHTS IN ADJOINING SUBBASINS OR BASINS AS WELL AS BEING SUBJECT TO OTHER RIGHTS ON YOUR SOURCE OF SUPPLY. FINALLY, YOUR WATER RIGHT MAY BE SUBJECT TO INDIAN RESERVED AND FEDERAL RESERVED WATER RIGHTS.

COMPLETE DETAILS REGARDING THE DNRC PREPARATION OF THIS INTERLOCUTORY DECREE AND RELATED MATERIALS CAN BE REVIEWED AT THE OFFICE LOCATIONS IDENTIFIED IN THE DOCUMENT ENTITLED "NOTICE OF ENTRY OF INTERLOCUTORY DECREE AND NOTICE OF AVAILABILITY."

SEE GENERAL FINDINGS OF FACT AND CONCLUSIONS OF LAW FOR FURTHER EXPLANATION OF YOUR CLAIMED WATER RIGHT. THESE FINDINGS CAN BE FOUND AS INDICATED IN THE DOCUMENT ENTITLED "NOTICE OF ENTRY OF INTERLOCUTORY DECREE AND NOTICE OF AVAILABILITY." IF YOU NEED OBJECTION FORMS, OR HAVE QUESTIONS ABOUT WATER COURT PROCEDURES OR CHANGES TO YOUR RIGHT, YOU CAN CONTACT THE WATER COURT BY CALLING 1-800-624-3270 (WITHIN MONTANA ONLY) OR 1-406-586-4364, OR BY WRITING TO P.O. BOX 1389, BOZEMAN, MT 59771-1389.

**INTERLOCUTORY DECREE
BEAVER CREEK, TRIBUTARY TO MILK RIVER
BASIN 40M
ABSTRACT OF WATER RIGHT CLAIM**

IMPORTANT NOTICE

THIS WATER RIGHT ABSTRACT MAY INCLUDE MODIFICATIONS OF THE WATER RIGHT AS CLAIMED OR AMENDED. MODIFICATIONS ARE AUTHORIZED BY THE MONTANA SUPREME COURT WATER RIGHT CLAIMS EXAMINATION RULES OR BY ORDER OF THE WATER COURT. OBJECTIONS MAY BE FILED ACCORDING TO PROCEDURES OUTLINED IN THE "NOTICE OF ENTRY OF INTERLOCUTORY DECREE AND NOTICE OF AVAILABILITY".

Water Right Number: 40M 30131961 STATEMENT OF CLAIM

Version: 1 -- ORIGINAL RIGHT

Status: ACTIVE

Owners: AMERICAN PRAIRIE FOUNDATION
PO BOX 908
BOZEMAN, MT 59771-0908

Priority Date: MAY 4, 1904

Type of Historical Right: USE

Purpose (Use): STOCK

***Flow Rate:** A SPECIFIC FLOW RATE HAS NOT BEEN DECREED BECAUSE THIS USE CONSISTS OF STOCK DRINKING DIRECTLY FROM THE SOURCE, OR FROM A DITCH SYSTEM. THE FLOW RATE IS LIMITED TO THE MINIMUM AMOUNT HISTORICALLY NECESSARY TO SUSTAIN THIS PURPOSE.

***Volume:** THIS RIGHT INCLUDES THE AMOUNT OF WATER CONSUMPTIVELY USED FOR STOCKWATERING PURPOSES AT THE RATE OF 30 GALLONS PER DAY PER ANIMAL UNIT. ANIMAL UNITS SHALL BE BASED ON REASONABLE CARRYING CAPACITY AND HISTORICAL USE OF THE AREA SERVICED BY THIS WATER SOURCE.

Source Name: UNNAMED TRIBUTARY OF BEAVER CREEK

Source Type: SURFACE WATER

Point of Diversion and Means of Diversion:

<u>ID</u>	<u>Govt Lot</u>	<u>Qtr</u>	<u>Sec</u>	<u>Twp</u>	<u>Rge</u>	<u>County</u>
1		N2S2	27	26N	29E	PHILLIPS
Period of Diversion:	JANUARY 1 TO DECEMBER 31					
Diversion Means:	LIVESTOCK DIRECT FROM SOURCE					
2		SW	26	26N	29E	PHILLIPS
Period of Diversion:	JANUARY 1 TO DECEMBER 31					
Diversion Means:	LIVESTOCK DIRECT FROM SOURCE					
3		SESENW	26	26N	29E	PHILLIPS
Period of Diversion:	JANUARY 1 TO DECEMBER 31					

Diversion Means: LIVESTOCK DIRECT FROM SOURCE
 4 S2S2NE 26 26N 29E PHILLIPS
Period of Diversion: JANUARY 1 TO DECEMBER 31
Diversion Means: LIVESTOCK DIRECT FROM SOURCE
 5 N2N2SE 26 26N 29E PHILLIPS
Period of Diversion: JANUARY 1 TO DECEMBER 31
Diversion Means: LIVESTOCK DIRECT FROM SOURCE
 6 NWNWSW 25 26N 29E PHILLIPS
Period of Diversion: JANUARY 1 TO DECEMBER 31
Diversion Means: LIVESTOCK DIRECT FROM SOURCE
Period of Use: JANUARY 1 TO DECEMBER 31

Place of Use:

<u>ID</u>	<u>Acres</u>	<u>Govt Lot</u>	<u>Qtr Sec</u>	<u>Sec</u>	<u>Twp</u>	<u>Rge</u>	<u>County</u>
1			N2S2	27	26N	29E	PHILLIPS
2			SW	26	26N	29E	PHILLIPS
3			SESENW	26	26N	29E	PHILLIPS
4			S2S2NE	26	26N	29E	PHILLIPS
5			N2N2SE	26	26N	29E	PHILLIPS
6			NWNWSW	25	26N	29E	PHILLIPS

Remarks:

THE FOLLOWING ISSUES WERE IDENTIFIED BY THE DNRC DURING ITS EXAMINATION OF THIS WATER RIGHT CLAIM.
 THIS CLAIM NUMBER WAS NOT INCLUDED IN THE BASIN 40M DECREE ISSUED 03/20/2009.

A BETTER UNDERSTANDING OF YOUR CLAIMED WATER RIGHT CAN BE OBTAINED BY COMPARING YOUR RIGHT WITH OTHER CLAIMS IN THE BASIN. FOR EXAMPLE, COMPARE PRIORITY DATES, FLOW RATES, VOLUMES, OR ACRES IRRIGATED. ALSO, YOUR WATER RIGHT MAY BE SUBJECT TO WATER RIGHTS IN ADJOINING SUBBASINS OR BASINS AS WELL AS BEING SUBJECT TO OTHER RIGHTS ON YOUR SOURCE OF SUPPLY. FINALLY, YOUR WATER RIGHT MAY BE SUBJECT TO INDIAN RESERVED AND FEDERAL RESERVED WATER RIGHTS.

COMPLETE DETAILS REGARDING THE DNRC PREPARATION OF THIS INTERLOCUTORY DECREE AND RELATED MATERIALS CAN BE REVIEWED AT THE OFFICE LOCATIONS IDENTIFIED IN THE DOCUMENT ENTITLED "NOTICE OF ENTRY OF INTERLOCUTORY DECREE AND NOTICE OF AVAILABILITY."

SEE GENERAL FINDINGS OF FACT AND CONCLUSIONS OF LAW FOR FURTHER EXPLANATION OF YOUR CLAIMED WATER RIGHT. THESE FINDINGS CAN BE FOUND AS INDICATED IN THE DOCUMENT ENTITLED "NOTICE OF ENTRY OF INTERLOCUTORY DECREE AND NOTICE OF AVAILABILITY." IF YOU NEED OBJECTION FORMS, OR HAVE QUESTIONS ABOUT WATER COURT PROCEDURES OR CHANGES TO YOUR RIGHT, YOU CAN CONTACT THE WATER COURT BY CALLING 1-800-624-3270 (WITHIN MONTANA ONLY) OR 1-406-586-4364, OR BY WRITING TO P.O. BOX 1389, BOZEMAN, MT 59771-1389.

**INTERLOCUTORY DECREE
BEAVER CREEK, TRIBUTARY TO MILK RIVER
BASIN 40M
ABSTRACT OF WATER RIGHT CLAIM**

IMPORTANT NOTICE

THIS WATER RIGHT ABSTRACT MAY INCLUDE MODIFICATIONS OF THE WATER RIGHT AS CLAIMED OR AMENDED. MODIFICATIONS ARE AUTHORIZED BY THE MONTANA SUPREME COURT WATER RIGHT CLAIMS EXAMINATION RULES OR BY ORDER OF THE WATER COURT. OBJECTIONS MAY BE FILED ACCORDING TO PROCEDURES OUTLINED IN THE "NOTICE OF ENTRY OF INTERLOCUTORY DECREE AND NOTICE OF AVAILABILITY".

Water Right Number: 40M 30131962 STATEMENT OF CLAIM

Version: 1 -- ORIGINAL RIGHT

Status: ACTIVE

Owners: AMERICAN PRAIRIE FOUNDATION
PO BOX 908
BOZEMAN, MT 59771-0908

Priority Date: APRIL 29, 1915

Type of Historical Right: USE

Purpose (Use): STOCK

***Flow Rate:** A SPECIFIC FLOW RATE HAS NOT BEEN DECREED BECAUSE THIS USE CONSISTS OF STOCK DRINKING DIRECTLY FROM THE SOURCE, OR FROM A DITCH SYSTEM. THE FLOW RATE IS LIMITED TO THE MINIMUM AMOUNT HISTORICALLY NECESSARY TO SUSTAIN THIS PURPOSE.

***Volume:** THIS RIGHT INCLUDES THE AMOUNT OF WATER CONSUMPTIVELY USED FOR STOCKWATERING PURPOSES AT THE RATE OF 30 GALLONS PER DAY PER ANIMAL UNIT. ANIMAL UNITS SHALL BE BASED ON REASONABLE CARRYING CAPACITY AND HISTORICAL USE OF THE AREA SERVICED BY THIS WATER SOURCE.

***Source Name:** PARROTT COULEE

Source Type: SURFACE WATER

***Source Name:** UNNAMED TRIBUTARY OF PARROTT COULEE

Source Type: SURFACE WATER

THE SOURCE INCLUDES UNNAMED TRIBUTARIES OF PARROTT COULEE.

***Point of Diversion and Means of Diversion:**

<u>ID</u>	<u>Govt Lot</u>	<u>Qtr Sec</u>	<u>Sec</u>	<u>Twp</u>	<u>Rge</u>	<u>County</u>
1		E2SW	31	26N	27E	PHILLIPS

***Source Name:** UNNAMED TRIBUTARY OF PARROTT COULEE

Period of Diversion: JANUARY 1 TO DECEMBER 31

Diversion Means: LIVESTOCK DIRECT FROM SOURCE

2		W2SE	31	26N	27E	PHILLIPS
	*Source Name:	UNNAMED TRIBUTARY OF PARROTT COULEE				
	Period of Diversion:	JANUARY 1 TO DECEMBER 31				
	Diversion Means:	LIVESTOCK DIRECT FROM SOURCE				
3		W2SW	32	26N	27E	PHILLIPS
	*Source Name:	UNNAMED TRIBUTARY OF PARROTT COULEE				
	Period of Diversion:	JANUARY 1 TO DECEMBER 31				
	Diversion Means:	LIVESTOCK DIRECT FROM SOURCE				
4		SWSESW	32	26N	27E	PHILLIPS
	*Source Name:	UNNAMED TRIBUTARY OF PARROTT COULEE				
	Period of Diversion:	JANUARY 1 TO DECEMBER 31				
	Diversion Means:	LIVESTOCK DIRECT FROM SOURCE				
5		NW	5	25N	27E	PHILLIPS
	*Source Name:	UNNAMED TRIBUTARY OF PARROTT COULEE				
	Period of Diversion:	JANUARY 1 TO DECEMBER 31				
	Diversion Means:	LIVESTOCK DIRECT FROM SOURCE				
6		2 NWNWNE	5	25N	27E	PHILLIPS
	*Source Name:	UNNAMED TRIBUTARY OF PARROTT COULEE				
	Period of Diversion:	JANUARY 1 TO DECEMBER 31				
	Diversion Means:	LIVESTOCK DIRECT FROM SOURCE				
7		E2NESW	5	25N	27E	PHILLIPS
	Source Name:	PARROTT COULEE				
	Period of Diversion:	JANUARY 1 TO DECEMBER 31				
	Diversion Means:	LIVESTOCK DIRECT FROM SOURCE				
8		N2SE	5	25N	27E	PHILLIPS
	Source Name:	PARROTT COULEE				
	Period of Diversion:	JANUARY 1 TO DECEMBER 31				
	Diversion Means:	LIVESTOCK DIRECT FROM SOURCE				
9		E2SENE	5	25N	27E	PHILLIPS
	*Source Name:	UNNAMED TRIBUTARY OF PARROTT COULEE				
	Period of Diversion:	JANUARY 1 TO DECEMBER 31				
	Diversion Means:	LIVESTOCK DIRECT FROM SOURCE				
10		SENW	5	25N	27E	PHILLIPS
	Source Name:	PARROTT COULEE				
	Period of Diversion:	JANUARY 1 TO DECEMBER 31				
	Diversion Means:	LIVESTOCK DIRECT FROM SOURCE				

THE POINT OF DIVERSION INCLUDES GOV LOTS 3 AND 4 IN SEC 5, T25N, R27E.

Period of Use: JANUARY 1 TO DECEMBER 31

*Place of Use:

<u>ID</u>	<u>Acres</u>	<u>Govt Lot</u>	<u>Qtr Sec</u>	<u>Sec</u>	<u>Twp</u>	<u>Rge</u>	<u>County</u>
1			E2SW	31	26N	27E	PHILLIPS
2			W2SE	31	26N	27E	PHILLIPS
3			W2SW	32	26N	27E	PHILLIPS
4			SWSESW	32	26N	27E	PHILLIPS
5			NW	5	25N	27E	PHILLIPS
6		2	NWNWNE	5	25N	27E	PHILLIPS
7			E2NESW	5	25N	27E	PHILLIPS
8			N2SE	5	25N	27E	PHILLIPS
9			E2SENE	5	25N	27E	PHILLIPS
10			SENW	5	25N	27E	PHILLIPS

THE PLACE OF USE INCLUDES GOV LOTS 3 AND 4 IN SEC 5, T25N, R27E.

Remarks:

THE FOLLOWING ISSUES WERE IDENTIFIED BY THE DNRC DURING ITS EXAMINATION OF THIS WATER RIGHT CLAIM.

THIS CLAIM NUMBER WAS NOT INCLUDED IN THE BASIN 40M DECREE ISSUED 03/20/2009.

A BETTER UNDERSTANDING OF YOUR CLAIMED WATER RIGHT CAN BE OBTAINED BY COMPARING YOUR RIGHT WITH OTHER CLAIMS IN THE BASIN. FOR EXAMPLE, COMPARE PRIORITY DATES, FLOW RATES, VOLUMES, OR ACRES IRRIGATED. ALSO, YOUR WATER RIGHT MAY BE SUBJECT TO WATER RIGHTS IN ADJOINING SUBBASINS OR BASINS AS WELL AS BEING SUBJECT TO OTHER RIGHTS ON YOUR SOURCE OF SUPPLY. FINALLY, YOUR WATER RIGHT MAY BE SUBJECT TO INDIAN RESERVED AND FEDERAL RESERVED WATER RIGHTS.

COMPLETE DETAILS REGARDING THE DNRC PREPARATION OF THIS INTERLOCUTORY DECREE AND RELATED MATERIALS CAN BE REVIEWED AT THE OFFICE LOCATIONS IDENTIFIED IN THE DOCUMENT ENTITLED "NOTICE OF ENTRY OF INTERLOCUTORY DECREE AND NOTICE OF AVAILABILITY."

SEE GENERAL FINDINGS OF FACT AND CONCLUSIONS OF LAW FOR FURTHER EXPLANATION OF YOUR CLAIMED WATER RIGHT. THESE FINDINGS CAN BE FOUND AS INDICATED IN THE DOCUMENT ENTITLED "NOTICE OF ENTRY OF INTERLOCUTORY DECREE AND NOTICE OF AVAILABILITY." IF YOU NEED OBJECTION FORMS, OR HAVE QUESTIONS ABOUT WATER COURT PROCEDURES OR CHANGES TO YOUR RIGHT, YOU CAN CONTACT THE WATER COURT BY CALLING 1-800-624-3270 (WITHIN MONTANA ONLY) OR 1-406-586-4364, OR BY WRITING TO P.O. BOX 1389, BOZEMAN, MT 59771-1389.

**INTERLOCUTORY DECREE
BEAVER CREEK, TRIBUTARY TO MILK RIVER
BASIN 40M
ABSTRACT OF WATER RIGHT CLAIM**

IMPORTANT NOTICE

THIS WATER RIGHT ABSTRACT MAY INCLUDE MODIFICATIONS OF THE WATER RIGHT AS CLAIMED OR AMENDED. MODIFICATIONS ARE AUTHORIZED BY THE MONTANA SUPREME COURT WATER RIGHT CLAIMS EXAMINATION RULES OR BY ORDER OF THE WATER COURT. OBJECTIONS MAY BE FILED ACCORDING TO PROCEDURES OUTLINED IN THE "NOTICE OF ENTRY OF INTERLOCUTORY DECREE AND NOTICE OF AVAILABILITY".

Water Right Number: 40M 30131963 STATEMENT OF CLAIM

Version: 1 -- ORIGINAL RIGHT

Status: ACTIVE

Owners: AMERICAN PRAIRIE FOUNDATION
PO BOX 908
BOZEMAN, MT 59771-0908

Priority Date: OCTOBER 30, 1916

Type of Historical Right: USE

Purpose (Use): DOMESTIC

Flow Rate: 12.00 GPM

Volume: 2.13 AC-FT

Households: 1

Maximum Acres: 0.25

Source Name: GROUNDWATER

Source Type: GROUNDWATER

***Point of Diversion and Means of Diversion:**

<u>ID</u>	<u>Govt Lot</u>	<u>Qtr Sec</u>	<u>Sec</u>	<u>Twp</u>	<u>Rge</u>	<u>County</u>
1		SESESW	31	26N	27E	PHILLIPS

Period of Diversion: JANUARY 1 TO DECEMBER 31

Diversion Means: WELL

Period of Use: JANUARY 1 TO DECEMBER 31

Place of Use:

<u>ID</u>	<u>Acres</u>	<u>Govt Lot</u>	<u>Qtr Sec</u>	<u>Sec</u>	<u>Twp</u>	<u>Rge</u>	<u>County</u>
1	0.25		SESESW	31	26N	27E	PHILLIPS

Total: 0.25

Remarks:

THE WATER RIGHTS LISTED FOLLOWING THIS STATEMENT ARE MULTIPLE USES OF THE SAME RIGHT. THE USE OF THIS RIGHT FOR SEVERAL PURPOSES DOES NOT INCREASE THE EXTENT OF THE WATER RIGHT. RATHER IT DECREES THE RIGHT TO ALTERNATE AND EXCHANGE THE USE (PURPOSE) OF THE WATER IN ACCORD WITH HISTORICAL PRACTICES.

30131963

30131965

THE FOLLOWING ISSUES WERE IDENTIFIED BY THE DNRC DURING ITS EXAMINATION OF THIS WATER RIGHT CLAIM.

THIS CLAIM NUMBER WAS NOT INCLUDED IN THE BASIN 40M DECREE ISSUED 03/20/2009.

A BETTER UNDERSTANDING OF YOUR CLAIMED WATER RIGHT CAN BE OBTAINED BY COMPARING YOUR RIGHT WITH OTHER CLAIMS IN THE BASIN. FOR EXAMPLE, COMPARE PRIORITY DATES, FLOW RATES, VOLUMES, OR ACRES IRRIGATED. ALSO, YOUR WATER RIGHT MAY BE SUBJECT TO WATER RIGHTS IN ADJOINING SUBBASINS OR BASINS AS WELL AS BEING SUBJECT TO OTHER RIGHTS ON YOUR SOURCE OF SUPPLY. FINALLY, YOUR WATER RIGHT MAY BE SUBJECT TO INDIAN RESERVED AND FEDERAL RESERVED WATER RIGHTS.

COMPLETE DETAILS REGARDING THE DNRC PREPARATION OF THIS INTERLOCUTORY DECREE AND RELATED MATERIALS CAN BE REVIEWED AT THE OFFICE LOCATIONS IDENTIFIED IN THE DOCUMENT ENTITLED "NOTICE OF ENTRY OF INTERLOCUTORY DECREE AND NOTICE OF AVAILABILITY."

SEE GENERAL FINDINGS OF FACT AND CONCLUSIONS OF LAW FOR FURTHER EXPLANATION OF YOUR CLAIMED WATER RIGHT. THESE FINDINGS CAN BE FOUND AS INDICATED IN THE DOCUMENT ENTITLED "NOTICE OF ENTRY OF INTERLOCUTORY DECREE AND NOTICE OF AVAILABILITY." IF YOU NEED OBJECTION FORMS, OR HAVE QUESTIONS ABOUT WATER COURT PROCEDURES OR CHANGES TO YOUR RIGHT, YOU CAN CONTACT THE WATER COURT BY CALLING 1-800-624-3270 (WITHIN MONTANA ONLY) OR 1-406-586-4364, OR BY WRITING TO P.O. BOX 1389, BOZEMAN, MT 59771-1389.

**INTERLOCUTORY DECREE
BEAVER CREEK, TRIBUTARY TO MILK RIVER
BASIN 40M
ABSTRACT OF WATER RIGHT CLAIM**

IMPORTANT NOTICE

THIS WATER RIGHT ABSTRACT MAY INCLUDE MODIFICATIONS OF THE WATER RIGHT AS CLAIMED OR AMENDED. MODIFICATIONS ARE AUTHORIZED BY THE MONTANA SUPREME COURT WATER RIGHT CLAIMS EXAMINATION RULES OR BY ORDER OF THE WATER COURT. OBJECTIONS MAY BE FILED ACCORDING TO PROCEDURES OUTLINED IN THE "NOTICE OF ENTRY OF INTERLOCUTORY DECREE AND NOTICE OF AVAILABILITY".

Water Right Number: 40M 30131965 STATEMENT OF CLAIM

Version: 1 -- ORIGINAL RIGHT

Status: ACTIVE

Owners: AMERICAN PRAIRIE FOUNDATION
PO BOX 908
BOZEMAN, MT 59771-0908

Priority Date: OCTOBER 30, 1916

Type of Historical Right: USE

Purpose (Use): STOCK

Flow Rate: 12.00 GPM

***Volume:** THIS RIGHT INCLUDES THE AMOUNT OF WATER CONSUMPTIVELY USED FOR STOCKWATERING PURPOSES AT THE RATE OF 30 GALLONS PER DAY PER ANIMAL UNIT. ANIMAL UNITS SHALL BE BASED ON REASONABLE CARRYING CAPACITY AND HISTORICAL USE OF THE AREA SERVICED BY THIS WATER SOURCE.

Source Name: GROUNDWATER

Source Type: GROUNDWATER

***Point of Diversion and Means of Diversion:**

<u>ID</u>	<u>Govt Lot</u>	<u>Qtr Sec</u>	<u>Sec</u>	<u>Twp</u>	<u>Rge</u>	<u>County</u>
1		SESESW	31	26N	27E	PHILLIPS

Period of Diversion: JANUARY 1 TO DECEMBER 31

Diversion Means: WELL

Period of Use: JANUARY 1 TO DECEMBER 31

Place of Use:

<u>ID</u>	<u>Acres</u>	<u>Govt Lot</u>	<u>Qtr Sec</u>	<u>Sec</u>	<u>Twp</u>	<u>Rge</u>	<u>County</u>
1			SESESW	31	26N	27E	PHILLIPS

Remarks:

THE WATER RIGHTS LISTED FOLLOWING THIS STATEMENT ARE MULTIPLE USES OF THE SAME RIGHT. THE USE OF THIS RIGHT FOR SEVERAL PURPOSES DOES NOT INCREASE THE EXTENT OF THE WATER RIGHT. RATHER IT DECREES THE RIGHT TO ALTERNATE AND EXCHANGE THE USE (PURPOSE) OF THE WATER IN ACCORD WITH HISTORICAL PRACTICES.

30131963

30131965

THE FOLLOWING ISSUES WERE IDENTIFIED BY THE DNRC DURING ITS EXAMINATION OF THIS WATER RIGHT CLAIM.

THIS CLAIM NUMBER WAS NOT INCLUDED IN THE BASIN 40M DECREE ISSUED 03/20/2009.

A BETTER UNDERSTANDING OF YOUR CLAIMED WATER RIGHT CAN BE OBTAINED BY COMPARING YOUR RIGHT WITH OTHER CLAIMS IN THE BASIN. FOR EXAMPLE, COMPARE PRIORITY DATES, FLOW RATES, VOLUMES, OR ACRES IRRIGATED. ALSO, YOUR WATER RIGHT MAY BE SUBJECT TO WATER RIGHTS IN ADJOINING SUBBASINS OR BASINS AS WELL AS BEING SUBJECT TO OTHER RIGHTS ON YOUR SOURCE OF SUPPLY. FINALLY, YOUR WATER RIGHT MAY BE SUBJECT TO INDIAN RESERVED AND FEDERAL RESERVED WATER RIGHTS.

COMPLETE DETAILS REGARDING THE DNRC PREPARATION OF THIS INTERLOCUTORY DECREE AND RELATED MATERIALS CAN BE REVIEWED AT THE OFFICE LOCATIONS IDENTIFIED IN THE DOCUMENT ENTITLED "NOTICE OF ENTRY OF INTERLOCUTORY DECREE AND NOTICE OF AVAILABILITY."

SEE GENERAL FINDINGS OF FACT AND CONCLUSIONS OF LAW FOR FURTHER EXPLANATION OF YOUR CLAIMED WATER RIGHT. THESE FINDINGS CAN BE FOUND AS INDICATED IN THE DOCUMENT ENTITLED "NOTICE OF ENTRY OF INTERLOCUTORY DECREE AND NOTICE OF AVAILABILITY." IF YOU NEED OBJECTION FORMS, OR HAVE QUESTIONS ABOUT WATER COURT PROCEDURES OR CHANGES TO YOUR RIGHT, YOU CAN CONTACT THE WATER COURT BY CALLING 1-800-624-3270 (WITHIN MONTANA ONLY) OR 1-406-586-4364, OR BY WRITING TO P.O. BOX 1389, BOZEMAN, MT 59771-1389.

**INTERLOCUTORY DECREE
BEAVER CREEK, TRIBUTARY TO MILK RIVER
BASIN 40M
ABSTRACT OF WATER RIGHT CLAIM**

IMPORTANT NOTICE

THIS WATER RIGHT ABSTRACT MAY INCLUDE MODIFICATIONS OF THE WATER RIGHT AS CLAIMED OR AMENDED. MODIFICATIONS ARE AUTHORIZED BY THE MONTANA SUPREME COURT WATER RIGHT CLAIMS EXAMINATION RULES OR BY ORDER OF THE WATER COURT. OBJECTIONS MAY BE FILED ACCORDING TO PROCEDURES OUTLINED IN THE "NOTICE OF ENTRY OF INTERLOCUTORY DECREE AND NOTICE OF AVAILABILITY".

Water Right Number: 40M 30131968 STATEMENT OF CLAIM

Version: 1 -- ORIGINAL RIGHT

Status: ACTIVE

Owners: AMERICAN PRAIRIE FOUNDATION
PO BOX 908
BOZEMAN, MT 59771-0908

Priority Date: AUGUST 10, 1917

Type of Historical Right: USE

Purpose (Use): STOCK

***Flow Rate:** A SPECIFIC FLOW RATE HAS NOT BEEN DECREED BECAUSE THIS USE CONSISTS OF STOCK DRINKING DIRECTLY FROM THE SOURCE, OR FROM A DITCH SYSTEM. THE FLOW RATE IS LIMITED TO THE MINIMUM AMOUNT HISTORICALLY NECESSARY TO SUSTAIN THIS PURPOSE.

***Volume:** THIS RIGHT INCLUDES THE AMOUNT OF WATER CONSUMPTIVELY USED FOR STOCKWATERING PURPOSES AT THE RATE OF 30 GALLONS PER DAY PER ANIMAL UNIT. ANIMAL UNITS SHALL BE BASED ON REASONABLE CARRYING CAPACITY AND HISTORICAL USE OF THE AREA SERVICED BY THIS WATER SOURCE.

Source Name: UNNAMED TRIBUTARY OF BEAVER CREEK

Source Type: SURFACE WATER

***Point of Diversion and Means of Diversion:**

<u>ID</u>	<u>Govt Lot</u>	<u>Qtr</u>	<u>Sec</u>	<u>Twp</u>	<u>Rge</u>	<u>County</u>
1		NENENE	29	25N	28E	PHILLIPS
Period of Diversion:	JANUARY 1 TO DECEMBER 31					
Diversion Means:	LIVESTOCK DIRECT FROM SOURCE					
2		SESE	20	25N	28E	PHILLIPS
Period of Diversion:	JANUARY 1 TO DECEMBER 31					
Diversion Means:	LIVESTOCK DIRECT FROM SOURCE					
3		NESWSE	20	25N	28E	PHILLIPS
Period of Diversion:	JANUARY 1 TO DECEMBER 31					

Diversion Means: LIVESTOCK DIRECT FROM SOURCE
 4 NWSE 20 25N 28E PHILLIPS
Period of Diversion: JANUARY 1 TO DECEMBER 31
Diversion Means: LIVESTOCK DIRECT FROM SOURCE
 5 E2SENW 20 25N 28E PHILLIPS
Period of Diversion: JANUARY 1 TO DECEMBER 31
Diversion Means: LIVESTOCK DIRECT FROM SOURCE
 6 SWNE 20 25N 28E PHILLIPS
Period of Diversion: JANUARY 1 TO DECEMBER 31
Diversion Means: LIVESTOCK DIRECT FROM SOURCE
 7 NENESW 20 25N 28E PHILLIPS
Period of Diversion: JANUARY 1 TO DECEMBER 31
Diversion Means: LIVESTOCK DIRECT FROM SOURCE
Period of Use: JANUARY 1 TO DECEMBER 31

***Place of Use:**

<u>ID</u>	<u>Acres</u>	<u>Govt Lot</u>	<u>Qtr Sec</u>	<u>Sec</u>	<u>Twp</u>	<u>Rge</u>	<u>County</u>
1			NENENE	29	25N	28E	PHILLIPS
2			SESE	20	25N	28E	PHILLIPS
3			NESWSE	20	25N	28E	PHILLIPS
4			NWSE	20	25N	28E	PHILLIPS
5			E2SENW	20	25N	28E	PHILLIPS
6			SWNE	20	25N	28E	PHILLIPS
7			NENESW	20	25N	28E	PHILLIPS

Remarks:

THE FOLLOWING ISSUES WERE IDENTIFIED BY THE DNRC DURING ITS EXAMINATION OF THIS WATER RIGHT CLAIM.
 THIS CLAIM NUMBER WAS NOT INCLUDED IN THE BASIN 40M DECREE ISSUED 03/20/2009.

A BETTER UNDERSTANDING OF YOUR CLAIMED WATER RIGHT CAN BE OBTAINED BY COMPARING YOUR RIGHT WITH OTHER CLAIMS IN THE BASIN. FOR EXAMPLE, COMPARE PRIORITY DATES, FLOW RATES, VOLUMES, OR ACRES IRRIGATED. ALSO, YOUR WATER RIGHT MAY BE SUBJECT TO WATER RIGHTS IN ADJOINING SUBBASINS OR BASINS AS WELL AS BEING SUBJECT TO OTHER RIGHTS ON YOUR SOURCE OF SUPPLY. FINALLY, YOUR WATER RIGHT MAY BE SUBJECT TO INDIAN RESERVED AND FEDERAL RESERVED WATER RIGHTS.

COMPLETE DETAILS REGARDING THE DNRC PREPARATION OF THIS INTERLOCUTORY DECREE AND RELATED MATERIALS CAN BE REVIEWED AT THE OFFICE LOCATIONS IDENTIFIED IN THE DOCUMENT ENTITLED "NOTICE OF ENTRY OF INTERLOCUTORY DECREE AND NOTICE OF AVAILABILITY."

SEE GENERAL FINDINGS OF FACT AND CONCLUSIONS OF LAW FOR FURTHER EXPLANATION OF YOUR CLAIMED WATER RIGHT. THESE FINDINGS CAN BE FOUND AS INDICATED IN THE DOCUMENT ENTITLED "NOTICE OF ENTRY OF INTERLOCUTORY DECREE AND NOTICE OF AVAILABILITY." IF YOU NEED OBJECTION FORMS, OR HAVE QUESTIONS ABOUT WATER COURT PROCEDURES OR CHANGES TO YOUR RIGHT, YOU CAN CONTACT THE WATER COURT BY CALLING 1-800-624-3270 (WITHIN MONTANA ONLY) OR 1-406-586-4364, OR BY WRITING TO P.O. BOX 1389, BOZEMAN, MT 59771-1389.

**INTERLOCUTORY DECREE
BEAVER CREEK, TRIBUTARY TO MILK RIVER
BASIN 40M
ABSTRACT OF WATER RIGHT CLAIM**

IMPORTANT NOTICE

THIS WATER RIGHT ABSTRACT MAY INCLUDE MODIFICATIONS OF THE WATER RIGHT AS CLAIMED OR AMENDED. MODIFICATIONS ARE AUTHORIZED BY THE MONTANA SUPREME COURT WATER RIGHT CLAIMS EXAMINATION RULES OR BY ORDER OF THE WATER COURT. OBJECTIONS MAY BE FILED ACCORDING TO PROCEDURES OUTLINED IN THE "NOTICE OF ENTRY OF INTERLOCUTORY DECREE AND NOTICE OF AVAILABILITY".

Water Right Number: 40M 30131970 STATEMENT OF CLAIM

Version: 1 -- ORIGINAL RIGHT

Status: ACTIVE

Owners: AMERICAN PRAIRIE FOUNDATION
PO BOX 908
BOZEMAN, MT 59771-0908

Priority Date: DECEMBER 31, 1950

Type of Historical Right: USE

Purpose (Use): STOCK

Flow Rate: 12.00 GPM

***Volume:** THIS RIGHT INCLUDES THE AMOUNT OF WATER CONSUMPTIVELY USED FOR STOCKWATERING PURPOSES AT THE RATE OF 30 GALLONS PER DAY PER ANIMAL UNIT. ANIMAL UNITS SHALL BE BASED ON REASONABLE CARRYING CAPACITY AND HISTORICAL USE OF THE AREA SERVICED BY THIS WATER SOURCE.

Source Name: GROUNDWATER

Source Type: GROUNDWATER

***Point of Diversion and Means of Diversion:**

<u>ID</u>	<u>Govt Lot</u>	<u>Qtr Sec</u>	<u>Sec</u>	<u>Twp</u>	<u>Rge</u>	<u>County</u>
1		NWNWNW	29	25N	28E	PHILLIPS

Period of Diversion: JANUARY 1 TO DECEMBER 31

Diversion Means: WELL

Period of Use: JANUARY 1 TO DECEMBER 31

Place of Use:

<u>ID</u>	<u>Acres</u>	<u>Govt Lot</u>	<u>Qtr Sec</u>	<u>Sec</u>	<u>Twp</u>	<u>Rge</u>	<u>County</u>
1			N2NWNW	29	25N	28E	PHILLIPS

Remarks:

THE FOLLOWING ISSUES WERE IDENTIFIED BY THE DNRC DURING ITS EXAMINATION OF THIS WATER RIGHT CLAIM.

THIS CLAIM NUMBER WAS NOT INCLUDED IN THE BASIN 40M DECREE ISSUED 03/20/2009.

A BETTER UNDERSTANDING OF YOUR CLAIMED WATER RIGHT CAN BE OBTAINED BY COMPARING YOUR RIGHT WITH OTHER CLAIMS IN THE BASIN. FOR EXAMPLE, COMPARE PRIORITY DATES, FLOW RATES, VOLUMES, OR ACRES IRRIGATED. ALSO, YOUR WATER RIGHT MAY BE SUBJECT TO WATER RIGHTS IN ADJOINING SUBBASINS OR BASINS AS WELL AS BEING SUBJECT TO OTHER RIGHTS ON YOUR SOURCE OF SUPPLY. FINALLY, YOUR WATER RIGHT MAY BE SUBJECT TO INDIAN RESERVED AND FEDERAL RESERVED WATER RIGHTS.

COMPLETE DETAILS REGARDING THE DNRC PREPARATION OF THIS INTERLOCUTORY DECREE AND RELATED MATERIALS CAN BE REVIEWED AT THE OFFICE LOCATIONS IDENTIFIED IN THE DOCUMENT ENTITLED "NOTICE OF ENTRY OF INTERLOCUTORY DECREE AND NOTICE OF AVAILABILITY."

SEE GENERAL FINDINGS OF FACT AND CONCLUSIONS OF LAW FOR FURTHER EXPLANATION OF YOUR CLAIMED WATER RIGHT. THESE FINDINGS CAN BE FOUND AS INDICATED IN THE DOCUMENT ENTITLED "NOTICE OF ENTRY OF INTERLOCUTORY DECREE AND NOTICE OF AVAILABILITY." IF YOU NEED OBJECTION FORMS, OR HAVE QUESTIONS ABOUT WATER COURT PROCEDURES OR CHANGES TO YOUR RIGHT, YOU CAN CONTACT THE WATER COURT BY CALLING 1-800-624-3270 (WITHIN MONTANA ONLY) OR 1-406-586-4364, OR BY WRITING TO P.O. BOX 1389, BOZEMAN, MT 59771-1389.

**INTERLOCUTORY DECREE
BEAVER CREEK, TRIBUTARY TO MILK RIVER
BASIN 40M
ABSTRACT OF WATER RIGHT CLAIM**

IMPORTANT NOTICE

THIS WATER RIGHT ABSTRACT MAY INCLUDE MODIFICATIONS OF THE WATER RIGHT AS CLAIMED OR AMENDED. MODIFICATIONS ARE AUTHORIZED BY THE MONTANA SUPREME COURT WATER RIGHT CLAIMS EXAMINATION RULES OR BY ORDER OF THE WATER COURT. OBJECTIONS MAY BE FILED ACCORDING TO PROCEDURES OUTLINED IN THE "NOTICE OF ENTRY OF INTERLOCUTORY DECREE AND NOTICE OF AVAILABILITY".

Water Right Number: 40M 30131971 STATEMENT OF CLAIM

Version: 1 -- ORIGINAL RIGHT

Status: ACTIVE

Owners: AMERICAN PRAIRIE FOUNDATION
PO BOX 908
BOZEMAN, MT 59771-0908

Priority Date: AUGUST 4, 1959

Type of Historical Right: USE

Purpose (Use): DOMESTIC

Flow Rate: 12.00 GPM

Volume: 1.75 AC-FT

Households: 1

Maximum Acres: 0.10

Source Name: GROUNDWATER

Source Type: GROUNDWATER

***Point of Diversion and Means of Diversion:**

<u>ID</u>	<u>Govt Lot</u>	<u>Qtr Sec</u>	<u>Sec</u>	<u>Twp</u>	<u>Rge</u>	<u>County</u>
1		NWNWNW	29	25N	28E	PHILLIPS

Period of Diversion: JANUARY 1 TO DECEMBER 31

Diversion Means: WELL


Period of Use: JANUARY 1 TO DECEMBER 31

Place of Use:

<u>ID</u>	<u>Acres</u>	<u>Govt Lot</u>	<u>Qtr Sec</u>	<u>Sec</u>	<u>Twp</u>	<u>Rge</u>	<u>County</u>
1	0.10		NWNWNW	29	25N	28E	PHILLIPS

Total: 0.10

Remarks:



THE FOLLOWING ISSUES WERE IDENTIFIED BY THE DNRC DURING ITS EXAMINATION OF THIS WATER RIGHT CLAIM.

THIS CLAIM NUMBER WAS NOT INCLUDED IN THE BASIN 40M DECREE ISSUED 03/20/2009.

A BETTER UNDERSTANDING OF YOUR CLAIMED WATER RIGHT CAN BE OBTAINED BY COMPARING YOUR RIGHT WITH OTHER CLAIMS IN THE BASIN. FOR EXAMPLE, COMPARE PRIORITY DATES, FLOW RATES, VOLUMES, OR ACRES IRRIGATED. ALSO, YOUR WATER RIGHT MAY BE SUBJECT TO WATER RIGHTS IN ADJOINING SUBBASINS OR BASINS AS WELL AS BEING SUBJECT TO OTHER RIGHTS ON YOUR SOURCE OF SUPPLY. FINALLY, YOUR WATER RIGHT MAY BE SUBJECT TO INDIAN RESERVED AND FEDERAL RESERVED WATER RIGHTS.

COMPLETE DETAILS REGARDING THE DNRC PREPARATION OF THIS INTERLOCUTORY DECREE AND RELATED MATERIALS CAN BE REVIEWED AT THE OFFICE LOCATIONS IDENTIFIED IN THE DOCUMENT ENTITLED "NOTICE OF ENTRY OF INTERLOCUTORY DECREE AND NOTICE OF AVAILABILITY."

SEE GENERAL FINDINGS OF FACT AND CONCLUSIONS OF LAW FOR FURTHER EXPLANATION OF YOUR CLAIMED WATER RIGHT. THESE FINDINGS CAN BE FOUND AS INDICATED IN THE DOCUMENT ENTITLED "NOTICE OF ENTRY OF INTERLOCUTORY DECREE AND NOTICE OF AVAILABILITY." IF YOU NEED OBJECTION FORMS, OR HAVE QUESTIONS ABOUT WATER COURT PROCEDURES OR CHANGES TO YOUR RIGHT, YOU CAN CONTACT THE WATER COURT BY CALLING 1-800-624-3270 (WITHIN MONTANA ONLY) OR 1-406-586-4364, OR BY WRITING TO P.O. BOX 1389, BOZEMAN, MT 59771-1389.

**INTERLOCUTORY DECREE
BEAVER CREEK, TRIBUTARY TO MILK RIVER
BASIN 40M
ABSTRACT OF WATER RIGHT CLAIM**

IMPORTANT NOTICE

THIS WATER RIGHT ABSTRACT MAY INCLUDE MODIFICATIONS OF THE WATER RIGHT AS CLAIMED OR AMENDED. MODIFICATIONS ARE AUTHORIZED BY THE MONTANA SUPREME COURT WATER RIGHT CLAIMS EXAMINATION RULES OR BY ORDER OF THE WATER COURT. OBJECTIONS MAY BE FILED ACCORDING TO PROCEDURES OUTLINED IN THE "NOTICE OF ENTRY OF INTERLOCUTORY DECREE AND NOTICE OF AVAILABILITY".

Water Right Number: 40M 30131973 STATEMENT OF CLAIM

Version: 1 -- ORIGINAL RIGHT

Status: ACTIVE

Owners: AMERICAN PRAIRIE FOUNDATION
PO BOX 908
BOZEMAN, MT 59771-0908

Priority Date: APRIL 2, 1919

Type of Historical Right: USE

Purpose (Use): STOCK

***Flow Rate:** A SPECIFIC FLOW RATE HAS NOT BEEN DECREED BECAUSE THIS USE CONSISTS OF STOCK DRINKING DIRECTLY FROM THE SOURCE, OR FROM A DITCH SYSTEM. THE FLOW RATE IS LIMITED TO THE MINIMUM AMOUNT HISTORICALLY NECESSARY TO SUSTAIN THIS PURPOSE.

***Volume:** THIS RIGHT INCLUDES THE AMOUNT OF WATER CONSUMPTIVELY USED FOR STOCKWATERING PURPOSES AT THE RATE OF 30 GALLONS PER DAY PER ANIMAL UNIT. ANIMAL UNITS SHALL BE BASED ON REASONABLE CARRYING CAPACITY AND HISTORICAL USE OF THE AREA SERVICED BY THIS WATER SOURCE.

Source Name: UNNAMED TRIBUTARY OF BEAVER CREEK

Source Type: SURFACE WATER

Point of Diversion and Means of Diversion:

<u>ID</u>	<u>Govt Lot</u>	<u>Qtr Sec</u>	<u>Sec</u>	<u>Twp</u>	<u>Rge</u>	<u>County</u>
1		SWNE	31	25N	28E	PHILLIPS
Period of Diversion:	JANUARY 1 TO DECEMBER 31					
Diversion Means:	LIVESTOCK DIRECT FROM SOURCE					
2		W2NWNE	31	25N	28E	PHILLIPS
Period of Diversion:	JANUARY 1 TO DECEMBER 31					
Diversion Means:	LIVESTOCK DIRECT FROM SOURCE					
3		E2NENW	31	25N	28E	PHILLIPS
Period of Diversion:	JANUARY 1 TO DECEMBER 31					

Diversion Means: LIVESTOCK DIRECT FROM SOURCE

Period of Use: JANUARY 1 TO DECEMBER 31

Place of Use:

<u>ID</u>	<u>Acres</u>	<u>Govt Lot</u>	<u>Qtr Sec</u>	<u>Sec</u>	<u>Twp</u>	<u>Rge</u>	<u>County</u>
1			SWNE	31	25N	28E	PHILLIPS
2			W2NWNE	31	25N	28E	PHILLIPS
3			E2NENW	31	25N	28E	PHILLIPS

Remarks:

THE FOLLOWING ISSUES WERE IDENTIFIED BY THE DNRC DURING ITS EXAMINATION OF THIS WATER RIGHT CLAIM.

THIS CLAIM NUMBER WAS NOT INCLUDED IN THE BASIN 40M DECREE ISSUED 03/20/2009.

A BETTER UNDERSTANDING OF YOUR CLAIMED WATER RIGHT CAN BE OBTAINED BY COMPARING YOUR RIGHT WITH OTHER CLAIMS IN THE BASIN. FOR EXAMPLE, COMPARE PRIORITY DATES, FLOW RATES, VOLUMES, OR ACRES IRRIGATED. ALSO, YOUR WATER RIGHT MAY BE SUBJECT TO WATER RIGHTS IN ADJOINING SUBBASINS OR BASINS AS WELL AS BEING SUBJECT TO OTHER RIGHTS ON YOUR SOURCE OF SUPPLY. FINALLY, YOUR WATER RIGHT MAY BE SUBJECT TO INDIAN RESERVED AND FEDERAL RESERVED WATER RIGHTS.

COMPLETE DETAILS REGARDING THE DNRC PREPARATION OF THIS INTERLOCUTORY DECREE AND RELATED MATERIALS CAN BE REVIEWED AT THE OFFICE LOCATIONS IDENTIFIED IN THE DOCUMENT ENTITLED "NOTICE OF ENTRY OF INTERLOCUTORY DECREE AND NOTICE OF AVAILABILITY."

SEE GENERAL FINDINGS OF FACT AND CONCLUSIONS OF LAW FOR FURTHER EXPLANATION OF YOUR CLAIMED WATER RIGHT. THESE FINDINGS CAN BE FOUND AS INDICATED IN THE DOCUMENT ENTITLED "NOTICE OF ENTRY OF INTERLOCUTORY DECREE AND NOTICE OF AVAILABILITY." IF YOU NEED OBJECTION FORMS, OR HAVE QUESTIONS ABOUT WATER COURT PROCEDURES OR CHANGES TO YOUR RIGHT, YOU CAN CONTACT THE WATER COURT BY CALLING 1-800-624-3270 (WITHIN MONTANA ONLY) OR 1-406-586-4364, OR BY WRITING TO P.O. BOX 1389, BOZEMAN, MT 59771-1389.

**INTERLOCUTORY DECREE
BEAVER CREEK, TRIBUTARY TO MILK RIVER
BASIN 40M
ABSTRACT OF WATER RIGHT CLAIM**

IMPORTANT NOTICE

THIS WATER RIGHT ABSTRACT MAY INCLUDE MODIFICATIONS OF THE WATER RIGHT AS CLAIMED OR AMENDED. MODIFICATIONS ARE AUTHORIZED BY THE MONTANA SUPREME COURT WATER RIGHT CLAIMS EXAMINATION RULES OR BY ORDER OF THE WATER COURT. OBJECTIONS MAY BE FILED ACCORDING TO PROCEDURES OUTLINED IN THE "NOTICE OF ENTRY OF INTERLOCUTORY DECREE AND NOTICE OF AVAILABILITY".

Water Right Number: 40M 30131976 STATEMENT OF CLAIM

Version: 1 -- ORIGINAL RIGHT

Status: ACTIVE

Owners: AMERICAN PRAIRIE FOUNDATION
PO BOX 908
BOZEMAN, MT 59771-0908

Priority Date: SEPTEMBER 16, 1961

Type of Historical Right: USE

Purpose (Use): STOCK

Flow Rate: 12.00 GPM

***Volume:** THIS RIGHT INCLUDES THE AMOUNT OF WATER CONSUMPTIVELY USED FOR STOCKWATERING PURPOSES AT THE RATE OF 30 GALLONS PER DAY PER ANIMAL UNIT. ANIMAL UNITS SHALL BE BASED ON REASONABLE CARRYING CAPACITY AND HISTORICAL USE OF THE AREA SERVICED BY THIS WATER SOURCE.

Source Name: GROUNDWATER

Source Type: GROUNDWATER

***Point of Diversion and Means of Diversion:**

<u>ID</u>	<u>Govt Lot</u>	<u>Qtr Sec</u>	<u>Sec</u>	<u>Twp</u>	<u>Rge</u>	<u>County</u>
1		NENWNW	29	25N	28E	PHILLIPS

Period of Diversion: JANUARY 1 TO DECEMBER 31

Diversion Means: WELL

Period of Use: JANUARY 1 TO DECEMBER 31

Place of Use:

<u>ID</u>	<u>Acres</u>	<u>Govt Lot</u>	<u>Qtr Sec</u>	<u>Sec</u>	<u>Twp</u>	<u>Rge</u>	<u>County</u>
1			N2NWNW	29	25N	28E	PHILLIPS

Remarks:

THE WATER RIGHTS LISTED FOLLOWING THIS STATEMENT ARE MULTIPLE USES OF THE SAME RIGHT. THE USE OF THIS RIGHT FOR SEVERAL PURPOSES DOES NOT INCREASE THE EXTENT OF THE WATER RIGHT. RATHER IT DECREES THE RIGHT TO ALTERNATE AND EXCHANGE THE USE (PURPOSE) OF THE WATER IN ACCORD WITH HISTORICAL PRACTICES.

30131976

30131977

THIS WATER RIGHT IS ASSOCIATED WITH EXEMPT NOTICE NO. 30024258. THEY ARE BASED ON THE SAME HISTORICAL WATER RIGHT.

THE FOLLOWING ISSUES WERE IDENTIFIED BY THE DNRC DURING ITS EXAMINATION OF THIS WATER RIGHT CLAIM.

THIS CLAIM NUMBER WAS NOT INCLUDED IN THE BASIN 40M DECREE ISSUED 03/20/2009.

A BETTER UNDERSTANDING OF YOUR CLAIMED WATER RIGHT CAN BE OBTAINED BY COMPARING YOUR RIGHT WITH OTHER CLAIMS IN THE BASIN. FOR EXAMPLE, COMPARE PRIORITY DATES, FLOW RATES, VOLUMES, OR ACRES IRRIGATED. ALSO, YOUR WATER RIGHT MAY BE SUBJECT TO WATER RIGHTS IN ADJOINING SUBBASINS OR BASINS AS WELL AS BEING SUBJECT TO OTHER RIGHTS ON YOUR SOURCE OF SUPPLY. FINALLY, YOUR WATER RIGHT MAY BE SUBJECT TO INDIAN RESERVED AND FEDERAL RESERVED WATER RIGHTS.

COMPLETE DETAILS REGARDING THE DNRC PREPARATION OF THIS INTERLOCUTORY DECREE AND RELATED MATERIALS CAN BE REVIEWED AT THE OFFICE LOCATIONS IDENTIFIED IN THE DOCUMENT ENTITLED "NOTICE OF ENTRY OF INTERLOCUTORY DECREE AND NOTICE OF AVAILABILITY."

SEE GENERAL FINDINGS OF FACT AND CONCLUSIONS OF LAW FOR FURTHER EXPLANATION OF YOUR CLAIMED WATER RIGHT. THESE FINDINGS CAN BE FOUND AS INDICATED IN THE DOCUMENT ENTITLED "NOTICE OF ENTRY OF INTERLOCUTORY DECREE AND NOTICE OF AVAILABILITY." IF YOU NEED OBJECTION FORMS, OR HAVE QUESTIONS ABOUT WATER COURT PROCEDURES OR CHANGES TO YOUR RIGHT, YOU CAN CONTACT THE WATER COURT BY CALLING 1-800-624-3270 (WITHIN MONTANA ONLY) OR 1-406-586-4364, OR BY WRITING TO P.O. BOX 1389, BOZEMAN, MT 59711-1389.

**INTERLOCUTORY DECREE
BEAVER CREEK, TRIBUTARY TO MILK RIVER
BASIN 40M
ABSTRACT OF WATER RIGHT CLAIM**

IMPORTANT NOTICE

THIS WATER RIGHT ABSTRACT MAY INCLUDE MODIFICATIONS OF THE WATER RIGHT AS CLAIMED OR AMENDED. MODIFICATIONS ARE AUTHORIZED BY THE MONTANA SUPREME COURT WATER RIGHT CLAIMS EXAMINATION RULES OR BY ORDER OF THE WATER COURT. OBJECTIONS MAY BE FILED ACCORDING TO PROCEDURES OUTLINED IN THE "NOTICE OF ENTRY OF INTERLOCUTORY DECREE AND NOTICE OF AVAILABILITY".

Water Right Number: 40M 30131977 STATEMENT OF CLAIM

Version: 1 -- ORIGINAL RIGHT

Status: ACTIVE

Owners: AMERICAN PRAIRIE FOUNDATION
PO BOX 908
BOZEMAN, MT 59771-0908

Priority Date: SEPTEMBER 16, 1961

Type of Historical Right: USE

Purpose (Use): DOMESTIC

Flow Rate: 12.00 GPM

Volume: 1.75 AC-FT

Households: 1

Maximum Acres: 0.10

Source Name: GROUNDWATER

Source Type: GROUNDWATER

***Point of Diversion and Means of Diversion:**

<u>ID</u>	<u>Govt Lot</u>	<u>Qtr Sec</u>	<u>Sec</u>	<u>Twp</u>	<u>Rge</u>	<u>County</u>
1		NENWNW	29	25N	28E	PHILLIPS

Period of Diversion: JANUARY 1 TO DECEMBER 31

Diversion Means: WELL

Period of Use: JANUARY 1 TO DECEMBER 31

Place of Use:

<u>ID</u>	<u>Acres</u>	<u>Govt Lot</u>	<u>Qtr Sec</u>	<u>Sec</u>	<u>Twp</u>	<u>Rge</u>	<u>County</u>
1	0.10		N2NWNW	29	25N	28E	PHILLIPS

Total: 0.10

Remarks:

THE WATER RIGHTS LISTED FOLLOWING THIS STATEMENT ARE MULTIPLE USES OF THE SAME RIGHT. THE USE OF THIS RIGHT FOR SEVERAL PURPOSES DOES NOT INCREASE THE EXTENT OF THE WATER RIGHT. RATHER IT DECREES THE RIGHT TO ALTERNATE AND EXCHANGE THE USE (PURPOSE) OF THE WATER IN ACCORD WITH HISTORICAL PRACTICES.

30131976

30131977

THIS WATER RIGHT IS ASSOCIATED WITH EXEMPT NOTICE NO. 30024258. THEY ARE BASED ON THE SAME HISTORICAL WATER RIGHT.

THE FOLLOWING ISSUES WERE IDENTIFIED BY THE DNRC DURING ITS EXAMINATION OF THIS WATER RIGHT CLAIM.

THIS CLAIM NUMBER WAS NOT INCLUDED IN THE BASIN 40M DECREE ISSUED 03/20/2009.

A BETTER UNDERSTANDING OF YOUR CLAIMED WATER RIGHT CAN BE OBTAINED BY COMPARING YOUR RIGHT WITH OTHER CLAIMS IN THE BASIN. FOR EXAMPLE, COMPARE PRIORITY DATES, FLOW RATES, VOLUMES, OR ACRES IRRIGATED. ALSO, YOUR WATER RIGHT MAY BE SUBJECT TO WATER RIGHTS IN ADJOINING SUBBASINS OR BASINS AS WELL AS BEING SUBJECT TO OTHER RIGHTS ON YOUR SOURCE OF SUPPLY. FINALLY, YOUR WATER RIGHT MAY BE SUBJECT TO INDIAN RESERVED AND FEDERAL RESERVED WATER RIGHTS.

COMPLETE DETAILS REGARDING THE DNRC PREPARATION OF THIS INTERLOCUTORY DECREE AND RELATED MATERIALS CAN BE REVIEWED AT THE OFFICE LOCATIONS IDENTIFIED IN THE DOCUMENT ENTITLED "NOTICE OF ENTRY OF INTERLOCUTORY DECREE AND NOTICE OF AVAILABILITY."

SEE GENERAL FINDINGS OF FACT AND CONCLUSIONS OF LAW FOR FURTHER EXPLANATION OF YOUR CLAIMED WATER RIGHT. THESE FINDINGS CAN BE FOUND AS INDICATED IN THE DOCUMENT ENTITLED "NOTICE OF ENTRY OF INTERLOCUTORY DECREE AND NOTICE OF AVAILABILITY." IF YOU NEED OBJECTION FORMS, OR HAVE QUESTIONS ABOUT WATER COURT PROCEDURES OR CHANGES TO YOUR RIGHT, YOU CAN CONTACT THE WATER COURT BY CALLING 1-800-624-3270 (WITHIN MONTANA ONLY) OR 1-406-586-4364, OR BY WRITING TO P.O. BOX 1389, BOZEMAN, MT 59711-1389.

**INTERLOCUTORY DECREE
BEAVER CREEK, TRIBUTARY TO MILK RIVER
BASIN 40M
ABSTRACT OF WATER RIGHT CLAIM**

IMPORTANT NOTICE

THIS WATER RIGHT ABSTRACT MAY INCLUDE MODIFICATIONS OF THE WATER RIGHT AS CLAIMED OR AMENDED. MODIFICATIONS ARE AUTHORIZED BY THE MONTANA SUPREME COURT WATER RIGHT CLAIMS EXAMINATION RULES OR BY ORDER OF THE WATER COURT. OBJECTIONS MAY BE FILED ACCORDING TO PROCEDURES OUTLINED IN THE "NOTICE OF ENTRY OF INTERLOCUTORY DECREE AND NOTICE OF AVAILABILITY".

Water Right Number: 40M 30131978 STATEMENT OF CLAIM

Version: 1 -- ORIGINAL RIGHT

Status: ACTIVE

Owners: AMERICAN PRAIRIE FOUNDATION
PO BOX 908
BOZEMAN, MT 59771-0908

Priority Date: SEPTEMBER 30, 1948

Type of Historical Right: USE

Purpose (Use): DOMESTIC

Flow Rate: 12.00 GPM

Volume: 1.75 AC-FT

Households: 1

Maximum Acres: 0.10

Source Name: GROUNDWATER

Source Type: GROUNDWATER

***Point of Diversion and Means of Diversion:**

<u>ID</u>	<u>Govt Lot</u>	<u>Qtr Sec</u>	<u>Sec</u>	<u>Twp</u>	<u>Rge</u>	<u>County</u>
1		NWSEW	20	25N	28E	PHILLIPS

Period of Diversion: JANUARY 1 TO DECEMBER 31

Diversion Means: WELL

Period of Use: JANUARY 1 TO DECEMBER 31

Place of Use:

<u>ID</u>	<u>Acres</u>	<u>Govt Lot</u>	<u>Qtr Sec</u>	<u>Sec</u>	<u>Twp</u>	<u>Rge</u>	<u>County</u>
1	0.10		NWSEW	20	25N	28E	PHILLIPS

Total: 0.10

Remarks:

THE WATER RIGHTS LISTED FOLLOWING THIS STATEMENT ARE MULTIPLE USES OF THE SAME RIGHT. THE USE OF THIS RIGHT FOR SEVERAL PURPOSES DOES NOT INCREASE THE EXTENT OF THE WATER RIGHT. RATHER IT DECREES THE RIGHT TO ALTERNATE AND EXCHANGE THE USE (PURPOSE) OF THE WATER IN ACCORD WITH HISTORICAL PRACTICES.

30131978

30131980

THIS WATER RIGHT IS ASSOCIATED WITH EXEMPT NOTICE NO. 30024255. THEY ARE BASED ON THE SAME HISTORICAL WATER RIGHT.

THE FOLLOWING ISSUES WERE IDENTIFIED BY THE DNRC DURING ITS EXAMINATION OF THIS WATER RIGHT CLAIM.

THIS CLAIM NUMBER WAS NOT INCLUDED IN THE BASIN 40M DECREE ISSUED 03/20/2009.

A BETTER UNDERSTANDING OF YOUR CLAIMED WATER RIGHT CAN BE OBTAINED BY COMPARING YOUR RIGHT WITH OTHER CLAIMS IN THE BASIN. FOR EXAMPLE, COMPARE PRIORITY DATES, FLOW RATES, VOLUMES, OR ACRES IRRIGATED. ALSO, YOUR WATER RIGHT MAY BE SUBJECT TO WATER RIGHTS IN ADJOINING SUBBASINS OR BASINS AS WELL AS BEING SUBJECT TO OTHER RIGHTS ON YOUR SOURCE OF SUPPLY. FINALLY, YOUR WATER RIGHT MAY BE SUBJECT TO INDIAN RESERVED AND FEDERAL RESERVED WATER RIGHTS.

COMPLETE DETAILS REGARDING THE DNRC PREPARATION OF THIS INTERLOCUTORY DECREE AND RELATED MATERIALS CAN BE REVIEWED AT THE OFFICE LOCATIONS IDENTIFIED IN THE DOCUMENT ENTITLED "NOTICE OF ENTRY OF INTERLOCUTORY DECREE AND NOTICE OF AVAILABILITY."

SEE GENERAL FINDINGS OF FACT AND CONCLUSIONS OF LAW FOR FURTHER EXPLANATION OF YOUR CLAIMED WATER RIGHT. THESE FINDINGS CAN BE FOUND AS INDICATED IN THE DOCUMENT ENTITLED "NOTICE OF ENTRY OF INTERLOCUTORY DECREE AND NOTICE OF AVAILABILITY." IF YOU NEED OBJECTION FORMS, OR HAVE QUESTIONS ABOUT WATER COURT PROCEDURES OR CHANGES TO YOUR RIGHT, YOU CAN CONTACT THE WATER COURT BY CALLING 1-800-624-3270 (WITHIN MONTANA ONLY) OR 1-406-586-4364, OR BY WRITING TO P.O. BOX 1389, BOZEMAN, MT 59771-1389.

**INTERLOCUTORY DECREE
BEAVER CREEK, TRIBUTARY TO MILK RIVER
BASIN 40M
ABSTRACT OF WATER RIGHT CLAIM**

IMPORTANT NOTICE

THIS WATER RIGHT ABSTRACT MAY INCLUDE MODIFICATIONS OF THE WATER RIGHT AS CLAIMED OR AMENDED. MODIFICATIONS ARE AUTHORIZED BY THE MONTANA SUPREME COURT WATER RIGHT CLAIMS EXAMINATION RULES OR BY ORDER OF THE WATER COURT. OBJECTIONS MAY BE FILED ACCORDING TO PROCEDURES OUTLINED IN THE "NOTICE OF ENTRY OF INTERLOCUTORY DECREE AND NOTICE OF AVAILABILITY".

Water Right Number: 40M 30131980 STATEMENT OF CLAIM

Version: 1 -- ORIGINAL RIGHT

Status: ACTIVE

Owners: AMERICAN PRAIRIE FOUNDATION
PO BOX 908
BOZEMAN, MT 59771-0908

Priority Date: SEPTEMBER 30, 1948

Type of Historical Right: USE

Purpose (Use): STOCK

Flow Rate: 12.00 GPM

***Volume:** THIS RIGHT INCLUDES THE AMOUNT OF WATER CONSUMPTIVELY USED FOR STOCKWATERING PURPOSES AT THE RATE OF 30 GALLONS PER DAY PER ANIMAL UNIT. ANIMAL UNITS SHALL BE BASED ON REASONABLE CARRYING CAPACITY AND HISTORICAL USE OF THE AREA SERVICED BY THIS WATER SOURCE.

Source Name: GROUNDWATER

Source Type: GROUNDWATER

***Point of Diversion and Means of Diversion:**

<u>ID</u>	<u>Govt Lot</u>	<u>Qtr Sec</u>	<u>Sec</u>	<u>Twp</u>	<u>Rge</u>	<u>County</u>
1		NWSEW	20	25N	28E	PHILLIPS

Period of Diversion: JANUARY 1 TO DECEMBER 31

Diversion Means: WELL

Period of Use: JANUARY 1 TO DECEMBER 31

Place of Use:

<u>ID</u>	<u>Acres</u>	<u>Govt Lot</u>	<u>Qtr Sec</u>	<u>Sec</u>	<u>Twp</u>	<u>Rge</u>	<u>County</u>
1			NWSEW	20	25N	28E	PHILLIPS

Remarks:

THE WATER RIGHTS LISTED FOLLOWING THIS STATEMENT ARE MULTIPLE USES OF THE SAME RIGHT. THE USE OF THIS RIGHT FOR SEVERAL PURPOSES DOES NOT INCREASE THE EXTENT OF THE WATER RIGHT. RATHER IT DECREES THE RIGHT TO ALTERNATE AND EXCHANGE THE USE (PURPOSE) OF THE WATER IN ACCORD WITH HISTORICAL PRACTICES.

30131978 30131980

THIS WATER RIGHT IS ASSOCIATED WITH EXEMPT NOTICE NO. 30024255 THEY ARE BASED ON THE SAME HISTORICAL WATER RIGHT.

THE FOLLOWING ISSUES WERE IDENTIFIED BY THE DNRC DURING ITS EXAMINATION OF THIS WATER RIGHT CLAIM.

THIS CLAIM NUMBER WAS NOT INCLUDED IN THE BASIN 40M DECREE ISSUED 03/20/2009.

A BETTER UNDERSTANDING OF YOUR CLAIMED WATER RIGHT CAN BE OBTAINED BY COMPARING YOUR RIGHT WITH OTHER CLAIMS IN THE BASIN. FOR EXAMPLE, COMPARE PRIORITY DATES, FLOW RATES, VOLUMES, OR ACRES IRRIGATED. ALSO, YOUR WATER RIGHT MAY BE SUBJECT TO WATER RIGHTS IN ADJOINING SUBBASINS OR BASINS AS WELL AS BEING SUBJECT TO OTHER RIGHTS ON YOUR SOURCE OF SUPPLY. FINALLY, YOUR WATER RIGHT MAY BE SUBJECT TO INDIAN RESERVED AND FEDERAL RESERVED WATER RIGHTS.

COMPLETE DETAILS REGARDING THE DNRC PREPARATION OF THIS INTERLOCUTORY DECREE AND RELATED MATERIALS CAN BE REVIEWED AT THE OFFICE LOCATIONS IDENTIFIED IN THE DOCUMENT ENTITLED "NOTICE OF ENTRY OF INTERLOCUTORY DECREE AND NOTICE OF AVAILABILITY."

SEE GENERAL FINDINGS OF FACT AND CONCLUSIONS OF LAW FOR FURTHER EXPLANATION OF YOUR CLAIMED WATER RIGHT. THESE FINDINGS CAN BE FOUND AS INDICATED IN THE DOCUMENT ENTITLED "NOTICE OF ENTRY OF INTERLOCUTORY DECREE AND NOTICE OF AVAILABILITY." IF YOU NEED OBJECTION FORMS, OR HAVE QUESTIONS ABOUT WATER COURT PROCEDURES OR CHANGES TO YOUR RIGHT, YOU CAN CONTACT THE WATER COURT BY CALLING 1-800-624-3270 (WITHIN MONTANA ONLY) OR 1-406-586-4364, OR BY WRITING TO P.O. BOX 1389, BOZEMAN, MT 59771-1389.

**INTERLOCUTORY DECREE
BEAVER CREEK, TRIBUTARY TO MILK RIVER
BASIN 40M
ABSTRACT OF WATER RIGHT CLAIM**

IMPORTANT NOTICE

THIS WATER RIGHT ABSTRACT MAY INCLUDE MODIFICATIONS OF THE WATER RIGHT AS CLAIMED OR AMENDED. MODIFICATIONS ARE AUTHORIZED BY THE MONTANA SUPREME COURT WATER RIGHT CLAIMS EXAMINATION RULES OR BY ORDER OF THE WATER COURT. OBJECTIONS MAY BE FILED ACCORDING TO PROCEDURES OUTLINED IN THE "NOTICE OF ENTRY OF INTERLOCUTORY DECREE AND NOTICE OF AVAILABILITY".

Water Right Number: 40M 30132165 STATEMENT OF CLAIM

Version: 1 -- ORIGINAL RIGHT

Status: ACTIVE

Owners: LITTLE BIG WARM RANCH LLC
11236 ALKALI RD
MALTA, MT 59538

Priority Date: JANUARY 5, 1917

Type of Historical Right: USE

Purpose (Use): STOCK

***Flow Rate:** A SPECIFIC FLOW RATE HAS NOT BEEN DECREED BECAUSE THIS USE CONSISTS OF STOCK DRINKING DIRECTLY FROM THE SOURCE, OR FROM A DITCH SYSTEM. THE FLOW RATE IS LIMITED TO THE MINIMUM AMOUNT HISTORICALLY NECESSARY TO SUSTAIN THIS PURPOSE.

***Volume:** THIS RIGHT INCLUDES THE AMOUNT OF WATER CONSUMPTIVELY USED FOR STOCKWATERING PURPOSES AT THE RATE OF 30 GALLONS PER DAY PER ANIMAL UNIT. ANIMAL UNITS SHALL BE BASED ON REASONABLE CARRYING CAPACITY AND HISTORICAL USE OF THE AREA SERVICED BY THIS WATER SOURCE.

Source Name: UNNAMED TRIBUTARY OF WILD HORSE CREEK

Source Type: SURFACE WATER

UNNAMED NATURAL LAKE

Point of Diversion and Means of Diversion:

<u>ID</u>	<u>Govt Lot</u>	<u>Qtr Sec</u>	<u>Sec</u>	<u>Twp</u>	<u>Rge</u>	<u>County</u>
1		S2SWSE	26	28N	27E	PHILLIPS

Period of Diversion: JANUARY 1 TO DECEMBER 31

Diversion Means: LIVESTOCK DIRECT FROM SOURCE

Period of Use: JANUARY 1 TO DECEMBER 31

Place of Use:

<u>ID</u>	<u>Acres</u>	<u>Govt Lot</u>	<u>Qtr Sec</u>	<u>Sec</u>	<u>Twp</u>	<u>Rge</u>	<u>County</u>
1			S2SWSE	26	28N	27E	PHILLIPS

Remarks:

THE FOLLOWING ISSUES WERE IDENTIFIED BY THE DNRC DURING ITS EXAMINATION OF THIS WATER RIGHT CLAIM.

THIS CLAIM NUMBER WAS NOT INCLUDED IN THE BASIN 40M DECREE ISSUED 03/20/2009.

A BETTER UNDERSTANDING OF YOUR CLAIMED WATER RIGHT CAN BE OBTAINED BY COMPARING YOUR RIGHT WITH OTHER CLAIMS IN THE BASIN. FOR EXAMPLE, COMPARE PRIORITY DATES, FLOW RATES, VOLUMES, OR ACRES IRRIGATED. ALSO, YOUR WATER RIGHT MAY BE SUBJECT TO WATER RIGHTS IN ADJOINING SUBBASINS OR BASINS AS WELL AS BEING SUBJECT TO OTHER RIGHTS ON YOUR SOURCE OF SUPPLY. FINALLY, YOUR WATER RIGHT MAY BE SUBJECT TO INDIAN RESERVED AND FEDERAL RESERVED WATER RIGHTS.

COMPLETE DETAILS REGARDING THE DNRC PREPARATION OF THIS INTERLOCUTORY DECREE AND RELATED MATERIALS CAN BE REVIEWED AT THE OFFICE LOCATIONS IDENTIFIED IN THE DOCUMENT ENTITLED "NOTICE OF ENTRY OF INTERLOCUTORY DECREE AND NOTICE OF AVAILABILITY."

SEE GENERAL FINDINGS OF FACT AND CONCLUSIONS OF LAW FOR FURTHER EXPLANATION OF YOUR CLAIMED WATER RIGHT. THESE FINDINGS CAN BE FOUND AS INDICATED IN THE DOCUMENT ENTITLED "NOTICE OF ENTRY OF INTERLOCUTORY DECREE AND NOTICE OF AVAILABILITY." IF YOU NEED OBJECTION FORMS, OR HAVE QUESTIONS ABOUT WATER COURT PROCEDURES OR CHANGES TO YOUR RIGHT, YOU CAN CONTACT THE WATER COURT BY CALLING 1-800-624-3270 (WITHIN MONTANA ONLY) OR 1-406-586-4364, OR BY WRITING TO P.O. BOX 1389, BOZEMAN, MT 59771-1389.

**INTERLOCUTORY DECREE
BEAVER CREEK, TRIBUTARY TO MILK RIVER
BASIN 40M
ABSTRACT OF WATER RIGHT CLAIM**

IMPORTANT NOTICE

THIS WATER RIGHT ABSTRACT MAY INCLUDE MODIFICATIONS OF THE WATER RIGHT AS CLAIMED OR AMENDED. MODIFICATIONS ARE AUTHORIZED BY THE MONTANA SUPREME COURT WATER RIGHT CLAIMS EXAMINATION RULES OR BY ORDER OF THE WATER COURT. OBJECTIONS MAY BE FILED ACCORDING TO PROCEDURES OUTLINED IN THE "NOTICE OF ENTRY OF INTERLOCUTORY DECREE AND NOTICE OF AVAILABILITY".

Water Right Number: 40M 30132167 STATEMENT OF CLAIM

Version: 1 -- ORIGINAL RIGHT

Status: ACTIVE

Owners: LITTLE BIG WARM RANCH LLC
11236 ALKALI RD
MALTA, MT 59538

Priority Date: FEBRUARY 8, 1921

Type of Historical Right: USE

Purpose (Use): STOCK

***Flow Rate:** A SPECIFIC FLOW RATE HAS NOT BEEN DECREED BECAUSE THIS USE CONSISTS OF STOCK DRINKING DIRECTLY FROM THE SOURCE, OR FROM A DITCH SYSTEM. THE FLOW RATE IS LIMITED TO THE MINIMUM AMOUNT HISTORICALLY NECESSARY TO SUSTAIN THIS PURPOSE.

***Volume:** THIS RIGHT INCLUDES THE AMOUNT OF WATER CONSUMPTIVELY USED FOR STOCKWATERING PURPOSES AT THE RATE OF 30 GALLONS PER DAY PER ANIMAL UNIT. ANIMAL UNITS SHALL BE BASED ON REASONABLE CARRYING CAPACITY AND HISTORICAL USE OF THE AREA SERVICED BY THIS WATER SOURCE.

Source Name: UNNAMED TRIBUTARY OF TIN ROOF COULEE

Source Type: SURFACE WATER

Point of Diversion and Means of Diversion:

<u>ID</u>	<u>Govt Lot</u>	<u>Qtr</u>	<u>Sec</u>	<u>Twp</u>	<u>Rge</u>	<u>County</u>
1		NW	14	28N	27E	PHILLIPS
Period of Diversion:	JANUARY 1 TO DECEMBER 31					
Diversion Means:	LIVESTOCK DIRECT FROM SOURCE					
2		SE	14	28N	27E	PHILLIPS
Period of Diversion:	JANUARY 1 TO DECEMBER 31					
Diversion Means:	LIVESTOCK DIRECT FROM SOURCE					
3		N2	14	28N	27E	PHILLIPS
Period of Diversion:	JANUARY 1 TO DECEMBER 31					

	Diversion Means:	LIVESTOCK DIRECT FROM SOURCE				
4		SWNESW	14	28N	27E	PHILLIPS
	Period of Diversion:	JANUARY 1 TO DECEMBER 31				
	Diversion Means:	LIVESTOCK DIRECT FROM SOURCE				
5		NESESW	14	28N	27E	PHILLIPS
	Period of Diversion:	JANUARY 1 TO DECEMBER 31				
	Diversion Means:	LIVESTOCK DIRECT FROM SOURCE				
6		NWNENE	23	28N	27E	PHILLIPS
	Period of Diversion:	JANUARY 1 TO DECEMBER 31				
	Diversion Means:	LIVESTOCK DIRECT FROM SOURCE				
7		NENWNE	23	28N	27E	PHILLIPS
	Period of Diversion:	JANUARY 1 TO DECEMBER 31				
	Diversion Means:	LIVESTOCK DIRECT FROM SOURCE				
8		NENWNE	23	28N	27E	PHILLIPS
	Period of Diversion:	JANUARY 1 TO DECEMBER 31				
	Diversion Means:	LIVESTOCK DIRECT FROM SOURCE				
9		SWNWNW	24	28N	27E	PHILLIPS
	Period of Diversion:	JANUARY 1 TO DECEMBER 31				
	Diversion Means:	LIVESTOCK DIRECT FROM SOURCE				
10		N2SWNW	24	28N	27E	PHILLIPS
	Period of Diversion:	JANUARY 1 TO DECEMBER 31				
	Diversion Means:	LIVESTOCK DIRECT FROM SOURCE				
11		NWSENW	24	28N	27E	PHILLIPS
	Period of Diversion:	JANUARY 1 TO DECEMBER 31				
	Diversion Means:	LIVESTOCK DIRECT FROM SOURCE				
12		S2SENW	24	28N	27E	PHILLIPS
	Period of Diversion:	JANUARY 1 TO DECEMBER 31				
	Diversion Means:	LIVESTOCK DIRECT FROM SOURCE				
13		S2SWNE	24	28N	27E	PHILLIPS
	Period of Diversion:	JANUARY 1 TO DECEMBER 31				
	Diversion Means:	LIVESTOCK DIRECT FROM SOURCE				
14		N2NWSE	24	28N	27E	PHILLIPS
	Period of Diversion:	JANUARY 1 TO DECEMBER 31				
	Diversion Means:	LIVESTOCK DIRECT FROM SOURCE				
15		W2NESE	24	28N	27E	PHILLIPS
	Period of Diversion:	JANUARY 1 TO DECEMBER 31				
	Diversion Means:	LIVESTOCK DIRECT FROM SOURCE				
	Period of Use:	JANUARY 1 TO DECEMBER 31				

Place of Use:

<u>ID</u>	<u>Acres</u>	<u>Govt Lot</u>	<u>Qtr Sec</u>	<u>Sec</u>	<u>Twp</u>	<u>Rge</u>	<u>County</u>
1			NWSENW	14	28N	27E	PHILLIPS
2			SESENW	14	28N	27E	PHILLIPS
3			N2NESW	14	28N	27E	PHILLIPS
4			SWNESW	14	28N	27E	PHILLIPS
5			NESESW	14	28N	27E	PHILLIPS
6			NWNENE	23	28N	27E	PHILLIPS
7			NENWNE	23	28N	27E	PHILLIPS
8			NENWNE	23	28N	27E	PHILLIPS
9			SWNWNW	24	28N	27E	PHILLIPS
10			N2SWNW	24	28N	27E	PHILLIPS
11			NWSENW	24	28N	27E	PHILLIPS
12			S2SENW	24	28N	27E	PHILLIPS
13			S2SWNE	24	28N	27E	PHILLIPS
14			N2NWSE	24	28N	27E	PHILLIPS
15			W2NESE	24	28N	27E	PHILLIPS

Remarks:

THE FOLLOWING ISSUES WERE IDENTIFIED BY THE DNRC DURING ITS EXAMINATION OF THIS WATER RIGHT CLAIM.

THIS CLAIM NUMBER WAS NOT INCLUDED IN THE BASIN 40M DECREE ISSUED 03/20/2009.

A BETTER UNDERSTANDING OF YOUR CLAIMED WATER RIGHT CAN BE OBTAINED BY COMPARING YOUR RIGHT WITH OTHER CLAIMS IN THE BASIN. FOR EXAMPLE, COMPARE PRIORITY DATES, FLOW RATES, VOLUMES, OR ACRES IRRIGATED. ALSO, YOUR WATER RIGHT MAY BE SUBJECT TO WATER RIGHTS IN ADJOINING SUBBASINS OR BASINS AS WELL AS BEING SUBJECT TO OTHER RIGHTS ON YOUR SOURCE OF SUPPLY. FINALLY, YOUR WATER RIGHT MAY BE SUBJECT TO INDIAN RESERVED AND FEDERAL RESERVED WATER RIGHTS.

COMPLETE DETAILS REGARDING THE DNRC PREPARATION OF THIS INTERLOCUTORY DECREE AND RELATED MATERIALS CAN BE REVIEWED AT THE OFFICE LOCATIONS IDENTIFIED IN THE DOCUMENT ENTITLED "NOTICE OF ENTRY OF INTERLOCUTORY DECREE AND NOTICE OF AVAILABILITY."

SEE GENERAL FINDINGS OF FACT AND CONCLUSIONS OF LAW FOR FURTHER EXPLANATION OF YOUR CLAIMED WATER RIGHT. THESE FINDINGS CAN BE FOUND AS INDICATED IN THE DOCUMENT ENTITLED "NOTICE OF ENTRY OF INTERLOCUTORY DECREE AND NOTICE OF AVAILABILITY." IF YOU NEED OBJECTION FORMS, OR HAVE QUESTIONS ABOUT WATER COURT PROCEDURES OR CHANGES TO YOUR RIGHT, YOU CAN CONTACT THE WATER COURT BY CALLING 1-800-624-3270 (WITHIN MONTANA ONLY) OR 1-406-586-4364, OR BY WRITING TO P.O. BOX 1389, BOZEMAN, MT 59771-1389.

**INTERLOCUTORY DECREE
BEAVER CREEK, TRIBUTARY TO MILK RIVER
BASIN 40M
ABSTRACT OF WATER RIGHT CLAIM**

IMPORTANT NOTICE

THIS WATER RIGHT ABSTRACT MAY INCLUDE MODIFICATIONS OF THE WATER RIGHT AS CLAIMED OR AMENDED. MODIFICATIONS ARE AUTHORIZED BY THE MONTANA SUPREME COURT WATER RIGHT CLAIMS EXAMINATION RULES OR BY ORDER OF THE WATER COURT. OBJECTIONS MAY BE FILED ACCORDING TO PROCEDURES OUTLINED IN THE "NOTICE OF ENTRY OF INTERLOCUTORY DECREE AND NOTICE OF AVAILABILITY".

Water Right Number: 40M 30132168 STATEMENT OF CLAIM

Version: 1 -- ORIGINAL RIGHT

Status: ACTIVE

Owners: LITTLE BIG WARM RANCH LLC
11236 ALKALI RD
MALTA, MT 59538

Priority Date: FEBRUARY 25, 1919

Type of Historical Right: USE

Purpose (Use): STOCK

***Flow Rate:** A SPECIFIC FLOW RATE HAS NOT BEEN DECREED BECAUSE THIS USE CONSISTS OF STOCK DRINKING DIRECTLY FROM THE SOURCE, OR FROM A DITCH SYSTEM. THE FLOW RATE IS LIMITED TO THE MINIMUM AMOUNT HISTORICALLY NECESSARY TO SUSTAIN THIS PURPOSE.

***Volume:** THIS RIGHT INCLUDES THE AMOUNT OF WATER CONSUMPTIVELY USED FOR STOCKWATERING PURPOSES AT THE RATE OF 30 GALLONS PER DAY PER ANIMAL UNIT. ANIMAL UNITS SHALL BE BASED ON REASONABLE CARRYING CAPACITY AND HISTORICAL USE OF THE AREA SERVICED BY THIS WATER SOURCE.

Source Name: UNNAMED TRIBUTARY OF TRESSLER COULEE

Source Type: SURFACE WATER

UNNAMED NATURAL LAKE

Point of Diversion and Means of Diversion:

<u>ID</u>	<u>Govt Lot</u>	<u>Qtr Sec</u>	<u>Sec</u>	<u>Twp</u>	<u>Rge</u>	<u>County</u>
1		S2NWNW	15	28N	27E	PHILLIPS

Period of Diversion: JANUARY 1 TO DECEMBER 31

Diversion Means: LIVESTOCK DIRECT FROM SOURCE

Period of Use: JANUARY 1 TO DECEMBER 31

Place of Use:

<u>ID</u>	<u>Acres</u>	<u>Govt Lot</u>	<u>Qtr Sec</u>	<u>Sec</u>	<u>Twp</u>	<u>Rge</u>	<u>County</u>
1			S2NWNW	15	28N	27E	PHILLIPS

Remarks:

THE FOLLOWING ISSUES WERE IDENTIFIED BY THE DNRC DURING ITS EXAMINATION OF THIS WATER RIGHT CLAIM.

THIS CLAIM NUMBER WAS NOT INCLUDED IN THE BASIN 40M DECREE ISSUED 03/20/2009.

A BETTER UNDERSTANDING OF YOUR CLAIMED WATER RIGHT CAN BE OBTAINED BY COMPARING YOUR RIGHT WITH OTHER CLAIMS IN THE BASIN. FOR EXAMPLE, COMPARE PRIORITY DATES, FLOW RATES, VOLUMES, OR ACRES IRRIGATED. ALSO, YOUR WATER RIGHT MAY BE SUBJECT TO WATER RIGHTS IN ADJOINING SUBBASINS OR BASINS AS WELL AS BEING SUBJECT TO OTHER RIGHTS ON YOUR SOURCE OF SUPPLY. FINALLY, YOUR WATER RIGHT MAY BE SUBJECT TO INDIAN RESERVED AND FEDERAL RESERVED WATER RIGHTS.

COMPLETE DETAILS REGARDING THE DNRC PREPARATION OF THIS INTERLOCUTORY DECREE AND RELATED MATERIALS CAN BE REVIEWED AT THE OFFICE LOCATIONS IDENTIFIED IN THE DOCUMENT ENTITLED "NOTICE OF ENTRY OF INTERLOCUTORY DECREE AND NOTICE OF AVAILABILITY."

SEE GENERAL FINDINGS OF FACT AND CONCLUSIONS OF LAW FOR FURTHER EXPLANATION OF YOUR CLAIMED WATER RIGHT. THESE FINDINGS CAN BE FOUND AS INDICATED IN THE DOCUMENT ENTITLED "NOTICE OF ENTRY OF INTERLOCUTORY DECREE AND NOTICE OF AVAILABILITY." IF YOU NEED OBJECTION FORMS, OR HAVE QUESTIONS ABOUT WATER COURT PROCEDURES OR CHANGES TO YOUR RIGHT, YOU CAN CONTACT THE WATER COURT BY CALLING 1-800-624-3270 (WITHIN MONTANA ONLY) OR 1-406-586-4364, OR BY WRITING TO P.O. BOX 1389, BOZEMAN, MT 59771-1389.

**INTERLOCUTORY DECREE
BEAVER CREEK, TRIBUTARY TO MILK RIVER
BASIN 40M
ABSTRACT OF WATER RIGHT CLAIM**

IMPORTANT NOTICE

THIS WATER RIGHT ABSTRACT MAY INCLUDE MODIFICATIONS OF THE WATER RIGHT AS CLAIMED OR AMENDED. MODIFICATIONS ARE AUTHORIZED BY THE MONTANA SUPREME COURT WATER RIGHT CLAIMS EXAMINATION RULES OR BY ORDER OF THE WATER COURT. OBJECTIONS MAY BE FILED ACCORDING TO PROCEDURES OUTLINED IN THE "NOTICE OF ENTRY OF INTERLOCUTORY DECREE AND NOTICE OF AVAILABILITY".

Water Right Number: 40M 30132169 STATEMENT OF CLAIM

Version: 1 -- ORIGINAL RIGHT

Status: ACTIVE

Owners: LITTLE BIG WARM RANCH LLC
11236 ALKALI RD
MALTA, MT 59538

Priority Date: MAY 1, 1914

Type of Historical Right: USE

Purpose (Use): STOCK

***Flow Rate:** A SPECIFIC FLOW RATE HAS NOT BEEN DECREED BECAUSE THIS USE CONSISTS OF STOCK DRINKING DIRECTLY FROM THE SOURCE, OR FROM A DITCH SYSTEM. THE FLOW RATE IS LIMITED TO THE MINIMUM AMOUNT HISTORICALLY NECESSARY TO SUSTAIN THIS PURPOSE.

***Volume:** THIS RIGHT INCLUDES THE AMOUNT OF WATER CONSUMPTIVELY USED FOR STOCKWATERING PURPOSES AT THE RATE OF 30 GALLONS PER DAY PER ANIMAL UNIT. ANIMAL UNITS SHALL BE BASED ON REASONABLE CARRYING CAPACITY AND HISTORICAL USE OF THE AREA SERVICED BY THIS WATER SOURCE.

Source Name: UNNAMED TRIBUTARY OF TRESSLER COULEE

Source Type: SURFACE WATER

Point of Diversion and Means of Diversion:

<u>ID</u>	<u>Govt Lot</u>	<u>Qtr</u>	<u>Sec</u>	<u>Twp</u>	<u>Rge</u>	<u>County</u>
1		NWNE	15	28N	27E	PHILLIPS
Period of Diversion:	JANUARY 1 TO DECEMBER 31					
Diversion Means:	LIVESTOCK DIRECT FROM SOURCE					
2		NWSWNE	15	28N	27E	PHILLIPS
Period of Diversion:	JANUARY 1 TO DECEMBER 31					
Diversion Means:	LIVESTOCK DIRECT FROM SOURCE					
3		NESENW	15	28N	27E	PHILLIPS
Period of Diversion:	JANUARY 1 TO DECEMBER 31					

	Diversion Means:	LIVESTOCK DIRECT FROM SOURCE				
4		S2SENW	15	28N	27E	PHILLIPS
	Period of Diversion:	JANUARY 1 TO DECEMBER 31				
	Diversion Means:	LIVESTOCK DIRECT FROM SOURCE				
5		NENSW	15	28N	27E	PHILLIPS
	Period of Diversion:	JANUARY 1 TO DECEMBER 31				
	Diversion Means:	LIVESTOCK DIRECT FROM SOURCE				
6		S2NESW	15	28N	27E	PHILLIPS
	Period of Diversion:	JANUARY 1 TO DECEMBER 31				
	Diversion Means:	LIVESTOCK DIRECT FROM SOURCE				
7		SWSWNW	15	28N	27E	PHILLIPS
	Period of Diversion:	JANUARY 1 TO DECEMBER 31				
	Diversion Means:	LIVESTOCK DIRECT FROM SOURCE				
8		N2NWSW	15	28N	27E	PHILLIPS
	Period of Diversion:	JANUARY 1 TO DECEMBER 31				
	Diversion Means:	LIVESTOCK DIRECT FROM SOURCE				
9		SENWSW	15	28N	27E	PHILLIPS
	Period of Diversion:	JANUARY 1 TO DECEMBER 31				
	Diversion Means:	LIVESTOCK DIRECT FROM SOURCE				
10		SESW	15	28N	27E	PHILLIPS
	Period of Diversion:	JANUARY 1 TO DECEMBER 31				
	Diversion Means:	LIVESTOCK DIRECT FROM SOURCE				
11		S2SWSW	15	28N	27E	PHILLIPS
	Period of Diversion:	JANUARY 1 TO DECEMBER 31				
	Diversion Means:	LIVESTOCK DIRECT FROM SOURCE				
12		N2NWNW	22	28N	27E	PHILLIPS
	Period of Diversion:	JANUARY 1 TO DECEMBER 31				
	Diversion Means:	LIVESTOCK DIRECT FROM SOURCE				
13		NENW	22	28N	27E	PHILLIPS
	Period of Diversion:	JANUARY 1 TO DECEMBER 31				
	Diversion Means:	LIVESTOCK DIRECT FROM SOURCE				
14		SWNWNE	22	28N	27E	PHILLIPS
	Period of Diversion:	JANUARY 1 TO DECEMBER 31				
	Diversion Means:	LIVESTOCK DIRECT FROM SOURCE				
15		NWSWNE	22	28N	27E	PHILLIPS
	Period of Diversion:	JANUARY 1 TO DECEMBER 31				
	Diversion Means:	LIVESTOCK DIRECT FROM SOURCE				
16		S2SWNE	22	28N	27E	PHILLIPS

	Period of Diversion:	JANUARY 1 TO DECEMBER 31				
	Diversion Means:	LIVESTOCK DIRECT FROM SOURCE				
17		S2SENE	22	28N	27E	PHILLIPS
	Period of Diversion:	JANUARY 1 TO DECEMBER 31				
	Diversion Means:	LIVESTOCK DIRECT FROM SOURCE				
18		N2NESE	22	28N	27E	PHILLIPS
	Period of Diversion:	JANUARY 1 TO DECEMBER 31				
	Diversion Means:	LIVESTOCK DIRECT FROM SOURCE				
19		SENESE	22	28N	27E	PHILLIPS
	Period of Diversion:	JANUARY 1 TO DECEMBER 31				
	Diversion Means:	LIVESTOCK DIRECT FROM SOURCE				
20		S2NWSW	22	28N	27E	PHILLIPS
	Period of Diversion:	JANUARY 1 TO DECEMBER 31				
	Diversion Means:	LIVESTOCK DIRECT FROM SOURCE				
21		NESWSW	22	28N	27E	PHILLIPS
	Period of Diversion:	JANUARY 1 TO DECEMBER 31				
	Diversion Means:	LIVESTOCK DIRECT FROM SOURCE				
22		N2SESW	22	28N	27E	PHILLIPS
	Period of Diversion:	JANUARY 1 TO DECEMBER 31				
	Diversion Means:	LIVESTOCK DIRECT FROM SOURCE				
23		N2SWSE	22	28N	27E	PHILLIPS
	Period of Diversion:	JANUARY 1 TO DECEMBER 31				
	Diversion Means:	LIVESTOCK DIRECT FROM SOURCE				
24		S2NWSE	22	28N	27E	PHILLIPS
	Period of Diversion:	JANUARY 1 TO DECEMBER 31				
	Diversion Means:	LIVESTOCK DIRECT FROM SOURCE				
25		NWSESE	22	28N	27E	PHILLIPS
	Period of Diversion:	JANUARY 1 TO DECEMBER 31				
	Diversion Means:	LIVESTOCK DIRECT FROM SOURCE				
26		S2SESE	22	28N	27E	PHILLIPS
	Period of Diversion:	JANUARY 1 TO DECEMBER 31				
	Diversion Means:	LIVESTOCK DIRECT FROM SOURCE				
27		SWNWSW	23	28N	27E	PHILLIPS
	Period of Diversion:	JANUARY 1 TO DECEMBER 31				
	Diversion Means:	LIVESTOCK DIRECT FROM SOURCE				
28		NWSWSW	23	28N	27E	PHILLIPS
	Period of Diversion:	JANUARY 1 TO DECEMBER 31				
	Diversion Means:	LIVESTOCK DIRECT FROM SOURCE				

29	S2SWSW	23	28N	27E	PHILLIPS
Period of Diversion:	JANUARY 1 TO DECEMBER 31				
Diversion Means:	LIVESTOCK DIRECT FROM SOURCE				
30	NWNENW	23	28N	27E	PHILLIPS
Period of Diversion:	JANUARY 1 TO DECEMBER 31				
Diversion Means:	LIVESTOCK DIRECT FROM SOURCE				
31	SENENW	23	28N	27E	PHILLIPS
Period of Diversion:	JANUARY 1 TO DECEMBER 31				
Diversion Means:	LIVESTOCK DIRECT FROM SOURCE				
32	NESENW	23	28N	27E	PHILLIPS
Period of Diversion:	JANUARY 1 TO DECEMBER 31				
Diversion Means:	LIVESTOCK DIRECT FROM SOURCE				
33	W2SWNE	23	28N	27E	PHILLIPS
Period of Diversion:	JANUARY 1 TO DECEMBER 31				
Diversion Means:	LIVESTOCK DIRECT FROM SOURCE				
34	W2NWSE	23	28N	27E	PHILLIPS
Period of Diversion:	JANUARY 1 TO DECEMBER 31				
Diversion Means:	LIVESTOCK DIRECT FROM SOURCE				
35	NESWSE	23	28N	27E	PHILLIPS
Period of Diversion:	JANUARY 1 TO DECEMBER 31				
Diversion Means:	LIVESTOCK DIRECT FROM SOURCE				
36	N2SESE	23	28N	27E	PHILLIPS
Period of Diversion:	JANUARY 1 TO DECEMBER 31				
Diversion Means:	LIVESTOCK DIRECT FROM SOURCE				
37	SESESE	23	28N	27E	PHILLIPS
Period of Diversion:	JANUARY 1 TO DECEMBER 31				
Diversion Means:	LIVESTOCK DIRECT FROM SOURCE				
38	N2NWNW	26	28N	27E	PHILLIPS
Period of Diversion:	JANUARY 1 TO DECEMBER 31				
Diversion Means:	LIVESTOCK DIRECT FROM SOURCE				
39	S2NENW	26	28N	27E	PHILLIPS
Period of Diversion:	JANUARY 1 TO DECEMBER 31				
Diversion Means:	LIVESTOCK DIRECT FROM SOURCE				
40	NESENW	26	28N	27E	PHILLIPS
Period of Diversion:	JANUARY 1 TO DECEMBER 31				
Diversion Means:	LIVESTOCK DIRECT FROM SOURCE				
41	SWNE	26	28N	27E	PHILLIPS
Period of Diversion:	JANUARY 1 TO DECEMBER 31				

Diversion Means: LIVESTOCK DIRECT FROM SOURCE
 42 E2NENE 26 28N 27E PHILLIPS
Period of Diversion: JANUARY 1 TO DECEMBER 31
Diversion Means: LIVESTOCK DIRECT FROM SOURCE
 43 NESENE 26 28N 27E PHILLIPS
Period of Diversion: JANUARY 1 TO DECEMBER 31
Diversion Means: LIVESTOCK DIRECT FROM SOURCE
 44 S2SENE 26 28N 27E PHILLIPS
Period of Diversion: JANUARY 1 TO DECEMBER 31
Diversion Means: LIVESTOCK DIRECT FROM SOURCE
 45 NENWSE 26 28N 27E PHILLIPS
Period of Diversion: JANUARY 1 TO DECEMBER 31
Diversion Means: LIVESTOCK DIRECT FROM SOURCE
 46 NWNENE 26 28N 27E PHILLIPS
Period of Diversion: JANUARY 1 TO DECEMBER 31
Diversion Means: LIVESTOCK DIRECT FROM SOURCE
 47 S2NESE 26 28N 27E PHILLIPS
Period of Diversion: JANUARY 1 TO DECEMBER 31
Diversion Means: LIVESTOCK DIRECT FROM SOURCE
 48 NWNWSW 25 28N 27E PHILLIPS
Period of Diversion: JANUARY 1 TO DECEMBER 31
Diversion Means: LIVESTOCK DIRECT FROM SOURCE
 49 S2NWSW 25 28N 27E PHILLIPS
Period of Diversion: JANUARY 1 TO DECEMBER 31
Diversion Means: LIVESTOCK DIRECT FROM SOURCE
 50 N2SWSW 25 28N 27E PHILLIPS
Period of Diversion: JANUARY 1 TO DECEMBER 31
Diversion Means: LIVESTOCK DIRECT FROM SOURCE
 51 SESWSW 25 28N 27E PHILLIPS
Period of Diversion: JANUARY 1 TO DECEMBER 31
Diversion Means: LIVESTOCK DIRECT FROM SOURCE
 52 SWSESW 25 28N 27E PHILLIPS
Period of Diversion: JANUARY 1 TO DECEMBER 31
Diversion Means: LIVESTOCK DIRECT FROM SOURCE

Period of Use: JANUARY 1 TO DECEMBER 31

Place of Use:

<u>ID</u>	<u>Acres</u>	<u>Govt Lot</u>	<u>Qtr Sec</u>	<u>Sec</u>	<u>Twp</u>	<u>Rge</u>	<u>County</u>
1			NWNE	15	28N	27E	PHILLIPS

2	NWSWNE	15	28N	27E	PHILLIPS
3	NESENW	15	28N	27E	PHILLIPS
4	S2SENW	15	28N	27E	PHILLIPS
5	NENESW	15	28N	27E	PHILLIPS
6	S2NESW	15	28N	27E	PHILLIPS
7	SWSWNW	15	28N	27E	PHILLIPS
8	N2NWSW	15	28N	27E	PHILLIPS
9	SENWSW	15	28N	27E	PHILLIPS
10	SESW	15	28N	27E	PHILLIPS
11	S2SWSW	15	28N	27E	PHILLIPS
12	N2NWNW	22	28N	27E	PHILLIPS
13	NENW	22	28N	27E	PHILLIPS
14	SWNWNE	22	28N	27E	PHILLIPS
15	NWSWNE	22	28N	27E	PHILLIPS
16	S2SWNE	22	28N	27E	PHILLIPS
17	S2SENE	22	28N	27E	PHILLIPS
18	N2NESE	22	28N	27E	PHILLIPS
19	SENESE	22	28N	27E	PHILLIPS
20	S2NWSW	22	28N	27E	PHILLIPS
21	NESWSW	22	28N	27E	PHILLIPS
22	N2SESW	22	28N	27E	PHILLIPS
23	N2SWSE	22	28N	27E	PHILLIPS
24	S2NWSE	22	28N	27E	PHILLIPS
25	NWSESE	22	28N	27E	PHILLIPS
26	S2SESE	22	28N	27E	PHILLIPS
27	SWNWSW	23	28N	27E	PHILLIPS
28	NWSWSW	23	28N	27E	PHILLIPS
29	S2SWSW	23	28N	27E	PHILLIPS
30	NWNENW	23	28N	27E	PHILLIPS
31	SEENENW	23	28N	27E	PHILLIPS
32	NESENW	23	28N	27E	PHILLIPS
33	W2SWNE	23	28N	27E	PHILLIPS
34	W2NWSE	23	28N	27E	PHILLIPS
35	NESWSE	23	28N	27E	PHILLIPS
36	N2SESE	23	28N	27E	PHILLIPS
37	SESESE	23	28N	27E	PHILLIPS
38	N2NWNW	26	28N	27E	PHILLIPS
39	S2NENW	26	28N	27E	PHILLIPS
40	NESENW	26	28N	27E	PHILLIPS
41	SWNE	26	28N	27E	PHILLIPS
42	E2NENE	26	28N	27E	PHILLIPS
43	NESENE	26	28N	27E	PHILLIPS
44	S2SENE	26	28N	27E	PHILLIPS
45	NENWSE	26	28N	27E	PHILLIPS
46	NWNESE	26	28N	27E	PHILLIPS
47	S2NESE	26	28N	27E	PHILLIPS
48	NWNWSW	25	28N	27E	PHILLIPS

49	S2NWSW	25	28N	27E	PHILLIPS
50	N2SWSW	25	28N	27E	PHILLIPS
51	SESWSW	25	28N	27E	PHILLIPS
52	SWSESW	25	28N	27E	PHILLIPS

Remarks:

THE FOLLOWING ISSUES WERE IDENTIFIED BY THE DNRC DURING ITS EXAMINATION OF THIS WATER RIGHT CLAIM.

THIS CLAIM NUMBER WAS NOT INCLUDED IN THE BASIN 40M DECREE ISSUED 03/20/2009.

A BETTER UNDERSTANDING OF YOUR CLAIMED WATER RIGHT CAN BE OBTAINED BY COMPARING YOUR RIGHT WITH OTHER CLAIMS IN THE BASIN. FOR EXAMPLE, COMPARE PRIORITY DATES, FLOW RATES, VOLUMES, OR ACRES IRRIGATED. ALSO, YOUR WATER RIGHT MAY BE SUBJECT TO WATER RIGHTS IN ADJOINING SUBBASINS OR BASINS AS WELL AS BEING SUBJECT TO OTHER RIGHTS ON YOUR SOURCE OF SUPPLY. FINALLY, YOUR WATER RIGHT MAY BE SUBJECT TO INDIAN RESERVED AND FEDERAL RESERVED WATER RIGHTS.

COMPLETE DETAILS REGARDING THE DNRC PREPARATION OF THIS INTERLOCUTORY DECREE AND RELATED MATERIALS CAN BE REVIEWED AT THE OFFICE LOCATIONS IDENTIFIED IN THE DOCUMENT ENTITLED "NOTICE OF ENTRY OF INTERLOCUTORY DECREE AND NOTICE OF AVAILABILITY."

SEE GENERAL FINDINGS OF FACT AND CONCLUSIONS OF LAW FOR FURTHER EXPLANATION OF YOUR CLAIMED WATER RIGHT. THESE FINDINGS CAN BE FOUND AS INDICATED IN THE DOCUMENT ENTITLED "NOTICE OF ENTRY OF INTERLOCUTORY DECREE AND NOTICE OF AVAILABILITY." IF YOU NEED OBJECTION FORMS, OR HAVE QUESTIONS ABOUT WATER COURT PROCEDURES OR CHANGES TO YOUR RIGHT, YOU CAN CONTACT THE WATER COURT BY CALLING 1-800-624-3270 (WITHIN MONTANA ONLY) OR 1-406-586-4364, OR BY WRITING TO P.O. BOX 1389, BOZEMAN, MT 59771-1389.

**INTERLOCUTORY DECREE
BEAVER CREEK, TRIBUTARY TO MILK RIVER
BASIN 40M
ABSTRACT OF WATER RIGHT CLAIM**

IMPORTANT NOTICE

THIS WATER RIGHT ABSTRACT MAY INCLUDE MODIFICATIONS OF THE WATER RIGHT AS CLAIMED OR AMENDED. MODIFICATIONS ARE AUTHORIZED BY THE MONTANA SUPREME COURT WATER RIGHT CLAIMS EXAMINATION RULES OR BY ORDER OF THE WATER COURT. OBJECTIONS MAY BE FILED ACCORDING TO PROCEDURES OUTLINED IN THE "NOTICE OF ENTRY OF INTERLOCUTORY DECREE AND NOTICE OF AVAILABILITY".

Water Right Number: 40M 30132170 STATEMENT OF CLAIM

Version: 1 -- ORIGINAL RIGHT

Status: ACTIVE

Owners: LITTLE BIG WARM RANCH LLC
11236 ALKALI RD
MALTA, MT 59538

Priority Date: JANUARY 26, 1917

Type of Historical Right: USE

Purpose (Use): STOCK

***Flow Rate:** A SPECIFIC FLOW RATE HAS NOT BEEN DECREED BECAUSE THIS USE CONSISTS OF STOCK DRINKING DIRECTLY FROM THE SOURCE, OR FROM A DITCH SYSTEM. THE FLOW RATE IS LIMITED TO THE MINIMUM AMOUNT HISTORICALLY NECESSARY TO SUSTAIN THIS PURPOSE.

***Volume:** THIS RIGHT INCLUDES THE AMOUNT OF WATER CONSUMPTIVELY USED FOR STOCKWATERING PURPOSES AT THE RATE OF 30 GALLONS PER DAY PER ANIMAL UNIT. ANIMAL UNITS SHALL BE BASED ON REASONABLE CARRYING CAPACITY AND HISTORICAL USE OF THE AREA SERVICED BY THIS WATER SOURCE.

Source Name: UNNAMED TRIBUTARY OF TIN ROOF COULEE

Source Type: SURFACE WATER

Point of Diversion and Means of Diversion:

<u>ID</u>	<u>Govt Lot</u>	<u>Qtr</u>	<u>Sec</u>	<u>Twp</u>	<u>Rge</u>	<u>County</u>
1		SENWNW	14	28N	27E	PHILLIPS
Period of Diversion:	JANUARY 1 TO DECEMBER 31					
Diversion Means:	LIVESTOCK DIRECT FROM SOURCE					
2		SWNENW	14	28N	27E	PHILLIPS
Period of Diversion:	JANUARY 1 TO DECEMBER 31					
Diversion Means:	LIVESTOCK DIRECT FROM SOURCE					
3		NWSENW	14	28N	27E	PHILLIPS
Period of Diversion:	JANUARY 1 TO DECEMBER 31					

	Diversion Means:	LIVESTOCK DIRECT FROM SOURCE				
4		SESENW	14	28N	27E	PHILLIPS
	Period of Diversion:	JANUARY 1 TO DECEMBER 31				
	Diversion Means:	LIVESTOCK DIRECT FROM SOURCE				
5		N2NESW	14	28N	27E	PHILLIPS
	Period of Diversion:	JANUARY 1 TO DECEMBER 31				
	Diversion Means:	LIVESTOCK DIRECT FROM SOURCE				
6		SWNESW	14	28N	27E	PHILLIPS
	Period of Diversion:	JANUARY 1 TO DECEMBER 31				
	Diversion Means:	LIVESTOCK DIRECT FROM SOURCE				
7		NESESW	14	28N	27E	PHILLIPS
	Period of Diversion:	JANUARY 1 TO DECEMBER 31				
	Diversion Means:	LIVESTOCK DIRECT FROM SOURCE				
8		NWSWSE	14	28N	27E	PHILLIPS
	Period of Diversion:	JANUARY 1 TO DECEMBER 31				
	Diversion Means:	LIVESTOCK DIRECT FROM SOURCE				
9		S2SWSE	14	28N	27E	PHILLIPS
	Period of Diversion:	JANUARY 1 TO DECEMBER 31				
	Diversion Means:	LIVESTOCK DIRECT FROM SOURCE				
10		E2NWNE	14	28N	27E	PHILLIPS
	Period of Diversion:	JANUARY 1 TO DECEMBER 31				
	Diversion Means:	LIVESTOCK DIRECT FROM SOURCE				
11		NESWNE	14	28N	27E	PHILLIPS
	Period of Diversion:	JANUARY 1 TO DECEMBER 31				
	Diversion Means:	LIVESTOCK DIRECT FROM SOURCE				
12		S2SENE	14	28N	27E	PHILLIPS
	Period of Diversion:	JANUARY 1 TO DECEMBER 31				
	Diversion Means:	LIVESTOCK DIRECT FROM SOURCE				
13		NENESE	14	28N	27E	PHILLIPS
	Period of Diversion:	JANUARY 1 TO DECEMBER 31				
	Diversion Means:	LIVESTOCK DIRECT FROM SOURCE				
14		NENWNE	23	28N	27E	PHILLIPS
	Period of Diversion:	JANUARY 1 TO DECEMBER 31				
	Diversion Means:	LIVESTOCK DIRECT FROM SOURCE				
15		NWNENE	23	28N	27E	PHILLIPS
	Period of Diversion:	JANUARY 1 TO DECEMBER 31				
	Diversion Means:	LIVESTOCK DIRECT FROM SOURCE				
16		S2NENE	23	28N	27E	PHILLIPS

	Period of Diversion:	JANUARY 1 TO DECEMBER 31				
	Diversion Means:	LIVESTOCK DIRECT FROM SOURCE				
17		NWNW	24	28N	27E	PHILLIPS
	Period of Diversion:	JANUARY 1 TO DECEMBER 31				
	Diversion Means:	LIVESTOCK DIRECT FROM SOURCE				
18		N2SWNW	24	28N	27E	PHILLIPS
	Period of Diversion:	JANUARY 1 TO DECEMBER 31				
	Diversion Means:	LIVESTOCK DIRECT FROM SOURCE				
19		NWSEW	24	28N	27E	PHILLIPS
	Period of Diversion:	JANUARY 1 TO DECEMBER 31				
	Diversion Means:	LIVESTOCK DIRECT FROM SOURCE				
20		S2SEW	24	28N	27E	PHILLIPS
	Period of Diversion:	JANUARY 1 TO DECEMBER 31				
	Diversion Means:	LIVESTOCK DIRECT FROM SOURCE				
21		S2SWNE	24	28N	27E	PHILLIPS
	Period of Diversion:	JANUARY 1 TO DECEMBER 31				
	Diversion Means:	LIVESTOCK DIRECT FROM SOURCE				
22		N2NWSE	24	28N	27E	PHILLIPS
	Period of Diversion:	JANUARY 1 TO DECEMBER 31				
	Diversion Means:	LIVESTOCK DIRECT FROM SOURCE				
23		N2NWNE	24	28N	27E	PHILLIPS
	Period of Diversion:	JANUARY 1 TO DECEMBER 31				
	Diversion Means:	LIVESTOCK DIRECT FROM SOURCE				
24		SEWNE	24	28N	27E	PHILLIPS
	Period of Diversion:	JANUARY 1 TO DECEMBER 31				
	Diversion Means:	LIVESTOCK DIRECT FROM SOURCE				
25		NESWNE	24	28N	27E	PHILLIPS
	Period of Diversion:	JANUARY 1 TO DECEMBER 31				
	Diversion Means:	LIVESTOCK DIRECT FROM SOURCE				
26		W2SENE	24	28N	27E	PHILLIPS
	Period of Diversion:	JANUARY 1 TO DECEMBER 31				
	Diversion Means:	LIVESTOCK DIRECT FROM SOURCE				
27		W2NESE	24	28N	27E	PHILLIPS
	Period of Diversion:	JANUARY 1 TO DECEMBER 31				
	Diversion Means:	LIVESTOCK DIRECT FROM SOURCE				
28		SENESE	24	28N	27E	PHILLIPS
	Period of Diversion:	JANUARY 1 TO DECEMBER 31				
	Diversion Means:	LIVESTOCK DIRECT FROM SOURCE				

29	E2SESE	24	28N	27E	PHILLIPS
Period of Diversion:	JANUARY 1 TO DECEMBER 31				
Diversion Means:	LIVESTOCK DIRECT FROM SOURCE				
30	3	19	28N	28E	PHILLIPS
Period of Diversion:	JANUARY 1 TO DECEMBER 31				
Diversion Means:	LIVESTOCK DIRECT FROM SOURCE				
31	4	19	28N	28E	PHILLIPS
Period of Diversion:	JANUARY 1 TO DECEMBER 31				
Diversion Means:	LIVESTOCK DIRECT FROM SOURCE				
32	SENW	19	28N	28E	PHILLIPS
Period of Diversion:	JANUARY 1 TO DECEMBER 31				
Diversion Means:	LIVESTOCK DIRECT FROM SOURCE				
33	NESW	19	28N	28E	PHILLIPS
Period of Diversion:	JANUARY 1 TO DECEMBER 31				
Diversion Means:	LIVESTOCK DIRECT FROM SOURCE				
34	SESW	19	28N	28E	PHILLIPS
Period of Diversion:	JANUARY 1 TO DECEMBER 31				
Diversion Means:	LIVESTOCK DIRECT FROM SOURCE				
35	1	30	28N	28E	PHILLIPS
Period of Diversion:	JANUARY 1 TO DECEMBER 31				
Diversion Means:	LIVESTOCK DIRECT FROM SOURCE				
36	W2NENW	30	28N	28E	PHILLIPS
Period of Diversion:	JANUARY 1 TO DECEMBER 31				
Diversion Means:	LIVESTOCK DIRECT FROM SOURCE				
37	SENW	30	28N	28E	PHILLIPS
Period of Diversion:	JANUARY 1 TO DECEMBER 31				
Diversion Means:	LIVESTOCK DIRECT FROM SOURCE				
38	NESW	30	28N	28E	PHILLIPS
Period of Diversion:	JANUARY 1 TO DECEMBER 31				
Diversion Means:	LIVESTOCK DIRECT FROM SOURCE				
39	W2NWSE	30	28N	28E	PHILLIPS
Period of Diversion:	JANUARY 1 TO DECEMBER 31				
Diversion Means:	LIVESTOCK DIRECT FROM SOURCE				
40	S2SWSE	30	28N	28E	PHILLIPS
Period of Diversion:	JANUARY 1 TO DECEMBER 31				
Diversion Means:	LIVESTOCK DIRECT FROM SOURCE				
41	NESWNE	31	28N	28E	PHILLIPS
Period of Diversion:	JANUARY 1 TO DECEMBER 31				

Diversion Means:	LIVESTOCK DIRECT FROM SOURCE
42	NWSENE 31 28N 28E PHILLIPS
Period of Diversion:	JANUARY 1 TO DECEMBER 31
Diversion Means:	LIVESTOCK DIRECT FROM SOURCE
43	S2SENE 31 28N 28E PHILLIPS
Period of Diversion:	JANUARY 1 TO DECEMBER 31
Diversion Means:	LIVESTOCK DIRECT FROM SOURCE
Period of Use:	JANUARY 1 TO DECEMBER 31

Place of Use:

<u>ID</u>	<u>Acres</u>	<u>Govt Lot</u>	<u>Qtr Sec</u>	<u>Sec</u>	<u>Twp</u>	<u>Rge</u>	<u>County</u>
1			SENWNW	14	28N	27E	PHILLIPS
2			SWNENW	14	28N	27E	PHILLIPS
3			NWSEW	14	28N	27E	PHILLIPS
4			SESEW	14	28N	27E	PHILLIPS
5			N2NESW	14	28N	27E	PHILLIPS
6			SWNESW	14	28N	27E	PHILLIPS
7			NESEW	14	28N	27E	PHILLIPS
8			NWSWSE	14	28N	27E	PHILLIPS
9			S2SWSE	14	28N	27E	PHILLIPS
10			E2NWNE	14	28N	27E	PHILLIPS
11			NESWNE	14	28N	27E	PHILLIPS
12			S2SENE	14	28N	27E	PHILLIPS
13			NENESE	14	28N	27E	PHILLIPS
14			NENWNE	23	28N	27E	PHILLIPS
15			NWNENE	23	28N	27E	PHILLIPS
16			S2NENE	23	28N	27E	PHILLIPS
17			NWNW	24	28N	27E	PHILLIPS
18			N2SWNW	24	28N	27E	PHILLIPS
19			NWSEW	24	28N	27E	PHILLIPS
20			S2SEW	24	28N	27E	PHILLIPS
21			S2SWNE	24	28N	27E	PHILLIPS
22			N2NWSE	24	28N	27E	PHILLIPS
23			N2NWNE	24	28N	27E	PHILLIPS
24			SEWNE	24	28N	27E	PHILLIPS
25			NESWNE	24	28N	27E	PHILLIPS
26			W2SENE	24	28N	27E	PHILLIPS
27			W2NESE	24	28N	27E	PHILLIPS
28			SENESE	24	28N	27E	PHILLIPS
29			E2SESE	24	28N	27E	PHILLIPS
30		3		19	28N	28E	PHILLIPS
31		4		19	28N	28E	PHILLIPS
32			SEW	19	28N	28E	PHILLIPS
33			NESW	19	28N	28E	PHILLIPS
34			SESW	19	28N	28E	PHILLIPS
35		1		30	28N	28E	PHILLIPS
36			W2NENW	30	28N	28E	PHILLIPS
37			SEW	30	28N	28E	PHILLIPS
38			NESW	30	28N	28E	PHILLIPS
39			W2NWSE	30	28N	28E	PHILLIPS
40			S2SWSE	30	28N	28E	PHILLIPS
41			NESWNE	31	28N	28E	PHILLIPS
42			NWSENE	31	28N	28E	PHILLIPS
43			S2SENE	31	28N	28E	PHILLIPS

Remarks:

THE FOLLOWING ISSUES WERE IDENTIFIED BY THE DNRC DURING ITS EXAMINATION OF THIS WATER RIGHT CLAIM.

THIS CLAIM NUMBER WAS NOT INCLUDED IN THE BASIN 40M DECREE ISSUED 03/20/2009.

THE OWNERSHIP OF THIS RIGHT MAY BE QUESTIONABLE. PART OF THE PLACE OF USE APPEARS TO BE ON STATE LAND.

THE OWNERSHIP OF THIS RIGHT MAY BE QUESTIONABLE. PART OR ALL OF THE PLACE OF USE APPEARS TO BE ON FEDERAL LAND.

A BETTER UNDERSTANDING OF YOUR CLAIMED WATER RIGHT CAN BE OBTAINED BY COMPARING YOUR RIGHT WITH OTHER CLAIMS IN THE BASIN. FOR EXAMPLE, COMPARE PRIORITY DATES, FLOW RATES, VOLUMES, OR ACRES IRRIGATED. ALSO, YOUR WATER RIGHT MAY BE SUBJECT TO WATER RIGHTS IN ADJOINING SUBBASINS OR BASINS AS WELL AS BEING SUBJECT TO OTHER RIGHTS ON YOUR SOURCE OF SUPPLY. FINALLY, YOUR WATER RIGHT MAY BE SUBJECT TO INDIAN RESERVED AND FEDERAL RESERVED WATER RIGHTS.

COMPLETE DETAILS REGARDING THE DNRC PREPARATION OF THIS INTERLOCUTORY DECREE AND RELATED MATERIALS CAN BE REVIEWED AT THE OFFICE LOCATIONS IDENTIFIED IN THE DOCUMENT ENTITLED "NOTICE OF ENTRY OF INTERLOCUTORY DECREE AND NOTICE OF AVAILABILITY."

SEE GENERAL FINDINGS OF FACT AND CONCLUSIONS OF LAW FOR FURTHER EXPLANATION OF YOUR CLAIMED WATER RIGHT. THESE FINDINGS CAN BE FOUND AS INDICATED IN THE DOCUMENT ENTITLED "NOTICE OF ENTRY OF INTERLOCUTORY DECREE AND NOTICE OF AVAILABILITY." IF YOU NEED OBJECTION FORMS, OR HAVE QUESTIONS ABOUT WATER COURT PROCEDURES OR CHANGES TO YOUR RIGHT, YOU CAN CONTACT THE WATER COURT BY CALLING 1-800-624-3270 (WITHIN MONTANA ONLY) OR 1-406-586-4364, OR BY WRITING TO P.O. BOX 1389, BOZEMAN, MT 59771-1389.

**INTERLOCUTORY DECREE
BEAVER CREEK, TRIBUTARY TO MILK RIVER
BASIN 40M
ABSTRACT OF WATER RIGHT CLAIM**

IMPORTANT NOTICE

THIS WATER RIGHT ABSTRACT MAY INCLUDE MODIFICATIONS OF THE WATER RIGHT AS CLAIMED OR AMENDED. MODIFICATIONS ARE AUTHORIZED BY THE MONTANA SUPREME COURT WATER RIGHT CLAIMS EXAMINATION RULES OR BY ORDER OF THE WATER COURT. OBJECTIONS MAY BE FILED ACCORDING TO PROCEDURES OUTLINED IN THE "NOTICE OF ENTRY OF INTERLOCUTORY DECREE AND NOTICE OF AVAILABILITY".

Water Right Number: 40M 30132171 STATEMENT OF CLAIM

Version: 1 -- ORIGINAL RIGHT

Status: ACTIVE

Owners: LITTLE BIG WARM RANCH LLC
11236 ALKALI RD
MALTA, MT 59538

Priority Date: MAY 1, 1900

Type of Historical Right: USE

Purpose (Use): STOCK

***Flow Rate:** A SPECIFIC FLOW RATE HAS NOT BEEN DECREED BECAUSE THIS USE CONSISTS OF STOCK DRINKING DIRECTLY FROM THE SOURCE, OR FROM A DITCH SYSTEM. THE FLOW RATE IS LIMITED TO THE MINIMUM AMOUNT HISTORICALLY NECESSARY TO SUSTAIN THIS PURPOSE.

***Volume:** THIS RIGHT INCLUDES THE AMOUNT OF WATER CONSUMPTIVELY USED FOR STOCKWATERING PURPOSES AT THE RATE OF 30 GALLONS PER DAY PER ANIMAL UNIT. ANIMAL UNITS SHALL BE BASED ON REASONABLE CARRYING CAPACITY AND HISTORICAL USE OF THE AREA SERVICED BY THIS WATER SOURCE.

***Source Name:** UNNAMED TRIBUTARY OF WILD HORSE CREEK

Source Type: SURFACE WATER

Point of Diversion and Means of Diversion:

<u>ID</u>	<u>Govt Lot</u>	<u>Qtr</u>	<u>Sec</u>	<u>Twp</u>	<u>Rge</u>	<u>County</u>
1		S2NWNW	21	28N	27E	PHILLIPS
Period of Diversion:	JANUARY 1 TO DECEMBER 31					
Diversion Means:	LIVESTOCK DIRECT FROM SOURCE					
2		NESWNW	21	28N	27E	PHILLIPS
Period of Diversion:	JANUARY 1 TO DECEMBER 31					
Diversion Means:	LIVESTOCK DIRECT FROM SOURCE					
3		SENW	21	28N	27E	PHILLIPS
Period of Diversion:	JANUARY 1 TO DECEMBER 31					

	Diversion Means:	LIVESTOCK DIRECT FROM SOURCE				
4		NWNWSW	21	28N	27E	PHILLIPS
	Period of Diversion:	JANUARY 1 TO DECEMBER 31				
	Diversion Means:	LIVESTOCK DIRECT FROM SOURCE				
5		S2NWSW	21	28N	27E	PHILLIPS
	Period of Diversion:	JANUARY 1 TO DECEMBER 31				
	Diversion Means:	LIVESTOCK DIRECT FROM SOURCE				
6		NENESW	21	28N	27E	PHILLIPS
	Period of Diversion:	JANUARY 1 TO DECEMBER 31				
	Diversion Means:	LIVESTOCK DIRECT FROM SOURCE				
7		W2NWSE	21	28N	27E	PHILLIPS
	Period of Diversion:	JANUARY 1 TO DECEMBER 31				
	Diversion Means:	LIVESTOCK DIRECT FROM SOURCE				
8		NESWSW	21	28N	27E	PHILLIPS
	Period of Diversion:	JANUARY 1 TO DECEMBER 31				
	Diversion Means:	LIVESTOCK DIRECT FROM SOURCE				
9		SESW	21	28N	27E	PHILLIPS
	Period of Diversion:	JANUARY 1 TO DECEMBER 31				
	Diversion Means:	LIVESTOCK DIRECT FROM SOURCE				
10		NESWSE	21	28N	27E	PHILLIPS
	Period of Diversion:	JANUARY 1 TO DECEMBER 31				
	Diversion Means:	LIVESTOCK DIRECT FROM SOURCE				
11		W2SESE	21	28N	27E	PHILLIPS
	Period of Diversion:	JANUARY 1 TO DECEMBER 31				
	Diversion Means:	LIVESTOCK DIRECT FROM SOURCE				
12		N2NENW	28	28N	27E	PHILLIPS
	Period of Diversion:	JANUARY 1 TO DECEMBER 31				
	Diversion Means:	LIVESTOCK DIRECT FROM SOURCE				
13		NWNE	28	28N	27E	PHILLIPS
	Period of Diversion:	JANUARY 1 TO DECEMBER 31				
	Diversion Means:	LIVESTOCK DIRECT FROM SOURCE				
14		S2NENE	28	28N	27E	PHILLIPS
	Period of Diversion:	JANUARY 1 TO DECEMBER 31				
	Diversion Means:	LIVESTOCK DIRECT FROM SOURCE				
15		SENE	28	28N	27E	PHILLIPS
	Period of Diversion:	JANUARY 1 TO DECEMBER 31				
	Diversion Means:	LIVESTOCK DIRECT FROM SOURCE				
16		NENESE	28	28N	27E	PHILLIPS

	Period of Diversion:	JANUARY 1 TO DECEMBER 31				
	Diversion Means:	LIVESTOCK DIRECT FROM SOURCE				
17		SESWSE	28	28N	27E	PHILLIPS
	Period of Diversion:	JANUARY 1 TO DECEMBER 31				
	Diversion Means:	LIVESTOCK DIRECT FROM SOURCE				
18		S2SESE	28	28N	27E	PHILLIPS
	Period of Diversion:	JANUARY 1 TO DECEMBER 31				
	Diversion Means:	LIVESTOCK DIRECT FROM SOURCE				
19		NWNW	27	28N	27E	PHILLIPS
	Period of Diversion:	JANUARY 1 TO DECEMBER 31				
	Diversion Means:	LIVESTOCK DIRECT FROM SOURCE				
20		SWNW	27	28N	27E	PHILLIPS
	Period of Diversion:	JANUARY 1 TO DECEMBER 31				
	Diversion Means:	LIVESTOCK DIRECT FROM SOURCE				
21		NWSW	27	28N	27E	PHILLIPS
	Period of Diversion:	JANUARY 1 TO DECEMBER 31				
	Diversion Means:	LIVESTOCK DIRECT FROM SOURCE				
22		NESWSW	27	28N	27E	PHILLIPS
	Period of Diversion:	JANUARY 1 TO DECEMBER 31				
	Diversion Means:	LIVESTOCK DIRECT FROM SOURCE				
23		S2SWSW	27	28N	27E	PHILLIPS
	Period of Diversion:	JANUARY 1 TO DECEMBER 31				
	Diversion Means:	LIVESTOCK DIRECT FROM SOURCE				
24		N2SENW	27	28N	27E	PHILLIPS
	Period of Diversion:	JANUARY 1 TO DECEMBER 31				
	Diversion Means:	LIVESTOCK DIRECT FROM SOURCE				
25		SESENW	27	28N	27E	PHILLIPS
	Period of Diversion:	JANUARY 1 TO DECEMBER 31				
	Diversion Means:	LIVESTOCK DIRECT FROM SOURCE				
26		S2SWNE	27	28N	27E	PHILLIPS
	Period of Diversion:	JANUARY 1 TO DECEMBER 31				
	Diversion Means:	LIVESTOCK DIRECT FROM SOURCE				
27		NWSE	27	28N	27E	PHILLIPS
	Period of Diversion:	JANUARY 1 TO DECEMBER 31				
	Diversion Means:	LIVESTOCK DIRECT FROM SOURCE				
28		SWSE	27	28N	27E	PHILLIPS
	Period of Diversion:	JANUARY 1 TO DECEMBER 31				
	Diversion Means:	LIVESTOCK DIRECT FROM SOURCE				

29 S2SESW 27 28N 27E PHILLIPS

Period of Diversion: JANUARY 1 TO DECEMBER 31

Diversion Means: LIVESTOCK DIRECT FROM SOURCE

30 N2NWNW 34 28N 27E PHILLIPS

Period of Diversion: JANUARY 1 TO DECEMBER 31

Diversion Means: LIVESTOCK DIRECT FROM SOURCE

31 N2NENW 34 28N 27E PHILLIPS

Period of Diversion: JANUARY 1 TO DECEMBER 31

Diversion Means: LIVESTOCK DIRECT FROM SOURCE

32 W2NWNE 34 28N 27E PHILLIPS

Period of Diversion: JANUARY 1 TO DECEMBER 31

Diversion Means: LIVESTOCK DIRECT FROM SOURCE

Period of Use: JANUARY 1 TO DECEMBER 31

Place of Use:

<u>ID</u>	<u>Acres</u>	<u>Govt Lot</u>	<u>Qtr Sec</u>	<u>Sec</u>	<u>Twp</u>	<u>Rge</u>	<u>County</u>
1			S2NWNW	21	28N	27E	PHILLIPS
2			NESWNW	21	28N	27E	PHILLIPS
3			SEnw	21	28N	27E	PHILLIPS
4			NWNWSW	21	28N	27E	PHILLIPS
5			S2NWSW	21	28N	27E	PHILLIPS
6			NENESW	21	28N	27E	PHILLIPS
7			W2NWSE	21	28N	27E	PHILLIPS
8			NESWSW	21	28N	27E	PHILLIPS
9			SESW	21	28N	27E	PHILLIPS
10			NESWSE	21	28N	27E	PHILLIPS
11			W2SESE	21	28N	27E	PHILLIPS
12			N2NENW	28	28N	27E	PHILLIPS
13			NWNE	28	28N	27E	PHILLIPS
14			S2NENE	28	28N	27E	PHILLIPS
15			SENE	28	28N	27E	PHILLIPS
16			NENESE	28	28N	27E	PHILLIPS
17			SESWSE	28	28N	27E	PHILLIPS
18			S2SESE	28	28N	27E	PHILLIPS
19			NWNW	27	28N	27E	PHILLIPS
20			SWNW	27	28N	27E	PHILLIPS
21			NWSW	27	28N	27E	PHILLIPS
22			NESWSW	27	28N	27E	PHILLIPS
23			S2SWSW	27	28N	27E	PHILLIPS
24			N2SEnw	27	28N	27E	PHILLIPS
25			SESEnw	27	28N	27E	PHILLIPS
26			S2SWNE	27	28N	27E	PHILLIPS
27			NWSE	27	28N	27E	PHILLIPS
28			SWSE	27	28N	27E	PHILLIPS
29			S2SESW	27	28N	27E	PHILLIPS
30			N2NWNW	34	28N	27E	PHILLIPS
31			N2NENW	34	28N	27E	PHILLIPS
32			W2NWNE	34	28N	27E	PHILLIPS

Remarks:

THE FOLLOWING ISSUES WERE IDENTIFIED BY THE DNRC DURING ITS EXAMINATION OF THIS WATER RIGHT CLAIM.

THIS CLAIM NUMBER WAS NOT INCLUDED IN THE BASIN 40M DECREE ISSUED 03/20/2009.

ACCORDING TO CADASTRAL PROPERTY OWNERSHIP RECORDS, AS OF 01/23/2025 , A PORTION OF THE PROPERTY ON WHICH THIS WATER RIGHT IS USED APPEARS TO BE OWNED BY SMITH LARRY H 11236 ALKALI RD MALTA, MT 59538-9350.

THE WATER RIGHTS LISTED FOLLOWING THIS STATEMENT WERE FILED BY DIFFERENT PARTIES WHO CLAIM OVERLAPPING PLACES OF USE. 30132171, 30142361.

THE OWNERSHIP OF THIS RIGHT MAY BE QUESTIONABLE. PART OR ALL OF THE PLACE OF USE APPEARS TO BE ON FEDERAL LAND.

A BETTER UNDERSTANDING OF YOUR CLAIMED WATER RIGHT CAN BE OBTAINED BY COMPARING YOUR RIGHT WITH OTHER CLAIMS IN THE BASIN. FOR EXAMPLE, COMPARE PRIORITY DATES, FLOW RATES, VOLUMES, OR ACRES IRRIGATED. ALSO, YOUR WATER RIGHT MAY BE SUBJECT TO WATER RIGHTS IN ADJOINING SUBBASINS OR BASINS AS WELL AS BEING SUBJECT TO OTHER RIGHTS ON YOUR SOURCE OF SUPPLY. FINALLY, YOUR WATER RIGHT MAY BE SUBJECT TO INDIAN RESERVED AND FEDERAL RESERVED WATER RIGHTS.

COMPLETE DETAILS REGARDING THE DNRC PREPARATION OF THIS INTERLOCUTORY DECREE AND RELATED MATERIALS CAN BE REVIEWED AT THE OFFICE LOCATIONS IDENTIFIED IN THE DOCUMENT ENTITLED "NOTICE OF ENTRY OF INTERLOCUTORY DECREE AND NOTICE OF AVAILABILITY."

SEE GENERAL FINDINGS OF FACT AND CONCLUSIONS OF LAW FOR FURTHER EXPLANATION OF YOUR CLAIMED WATER RIGHT. THESE FINDINGS CAN BE FOUND AS INDICATED IN THE DOCUMENT ENTITLED "NOTICE OF ENTRY OF INTERLOCUTORY DECREE AND NOTICE OF AVAILABILITY." IF YOU NEED OBJECTION FORMS, OR HAVE QUESTIONS ABOUT WATER COURT PROCEDURES OR CHANGES TO YOUR RIGHT, YOU CAN CONTACT THE WATER COURT BY CALLING 1-800-624-3270 (WITHIN MONTANA ONLY) OR 1-406-586-4364, OR BY WRITING TO P.O. BOX 1389, BOZEMAN, MT 59771-1389.

**INTERLOCUTORY DECREE
BEAVER CREEK, TRIBUTARY TO MILK RIVER
BASIN 40M
ABSTRACT OF WATER RIGHT CLAIM**

IMPORTANT NOTICE

THIS WATER RIGHT ABSTRACT MAY INCLUDE MODIFICATIONS OF THE WATER RIGHT AS CLAIMED OR AMENDED. MODIFICATIONS ARE AUTHORIZED BY THE MONTANA SUPREME COURT WATER RIGHT CLAIMS EXAMINATION RULES OR BY ORDER OF THE WATER COURT. OBJECTIONS MAY BE FILED ACCORDING TO PROCEDURES OUTLINED IN THE "NOTICE OF ENTRY OF INTERLOCUTORY DECREE AND NOTICE OF AVAILABILITY".

Water Right Number: 40M 30132173 STATEMENT OF CLAIM

Version: 1 -- ORIGINAL RIGHT

Status: ACTIVE

Owners: LITTLE BIG WARM RANCH LLC
11236 ALKALI RD
MALTA, MT 59538

Priority Date: MAY 1, 1900

Type of Historical Right: USE

Purpose (Use): STOCK

***Flow Rate:** A SPECIFIC FLOW RATE HAS NOT BEEN DECREED BECAUSE THIS USE CONSISTS OF STOCK DRINKING DIRECTLY FROM THE SOURCE, OR FROM A DITCH SYSTEM. THE FLOW RATE IS LIMITED TO THE MINIMUM AMOUNT HISTORICALLY NECESSARY TO SUSTAIN THIS PURPOSE.

***Volume:** THIS RIGHT INCLUDES THE AMOUNT OF WATER CONSUMPTIVELY USED FOR STOCKWATERING PURPOSES AT THE RATE OF 30 GALLONS PER DAY PER ANIMAL UNIT. ANIMAL UNITS SHALL BE BASED ON REASONABLE CARRYING CAPACITY AND HISTORICAL USE OF THE AREA SERVICED BY THIS WATER SOURCE.

***Source Name:** UNNAMED TRIBUTARY OF WILD HORSE CREEK

Source Type: SURFACE WATER

***Point of Diversion and Means of Diversion:**

<u>ID</u>	<u>Govt Lot</u>	<u>Qtr</u>	<u>Sec</u>	<u>Twp</u>	<u>Rge</u>	<u>County</u>
1		SWNE	20	28N	27E	PHILLIPS
Period of Diversion:	JANUARY 1 TO DECEMBER 31					
Diversion Means:	LIVESTOCK DIRECT FROM SOURCE					
2		SE	20	28N	27E	PHILLIPS
Period of Diversion:	JANUARY 1 TO DECEMBER 31					
Diversion Means:	LIVESTOCK DIRECT FROM SOURCE					
3		W2NW	28	28N	27E	PHILLIPS
Period of Diversion:	JANUARY 1 TO DECEMBER 31					

Diversion Means: LIVESTOCK DIRECT FROM SOURCE
4 N2SW 28 28N 27E PHILLIPS
Period of Diversion: JANUARY 1 TO DECEMBER 31
Diversion Means: LIVESTOCK DIRECT FROM SOURCE
5 NENE 29 28N 27E PHILLIPS
Period of Diversion: JANUARY 1 TO DECEMBER 31
Diversion Means: LIVESTOCK DIRECT FROM SOURCE
Period of Use: JANUARY 1 TO DECEMBER 31

***Place of Use:**

<u>ID</u>	<u>Acres</u>	<u>Govt Lot</u>	<u>Qtr Sec</u>	<u>Sec</u>	<u>Twp</u>	<u>Rge</u>	<u>County</u>
1			SWNE	20	28N	27E	PHILLIPS
2			SE	20	28N	27E	PHILLIPS
3			W2NW	28	28N	27E	PHILLIPS
4			N2SW	28	28N	27E	PHILLIPS
5			NENE	29	28N	27E	PHILLIPS

Remarks:

THE FOLLOWING ISSUES WERE IDENTIFIED BY THE DNRC DURING ITS EXAMINATION OF THIS WATER RIGHT CLAIM.

THIS CLAIM NUMBER WAS NOT INCLUDED IN THE BASIN 40M DECREE ISSUED 03/20/2009.

THE WATER RIGHTS LISTED FOLLOWING THIS STATEMENT WERE FILED BY DIFFERENT PARTIES WHO CLAIM OVERLAPPING PLACES OF USE. 40M 30142361, 40M 30132173, 40M 30132177.

THE OWNERSHIP OF THIS RIGHT MAY BE QUESTIONABLE. PART OR ALL OF THE PLACE OF USE APPEARS TO BE ON FEDERAL LAND.

A BETTER UNDERSTANDING OF YOUR CLAIMED WATER RIGHT CAN BE OBTAINED BY COMPARING YOUR RIGHT WITH OTHER CLAIMS IN THE BASIN. FOR EXAMPLE, COMPARE PRIORITY DATES, FLOW RATES, VOLUMES, OR ACRES IRRIGATED. ALSO, YOUR WATER RIGHT MAY BE SUBJECT TO WATER RIGHTS IN ADJOINING SUBBASINS OR BASINS AS WELL AS BEING SUBJECT TO OTHER RIGHTS ON YOUR SOURCE OF SUPPLY. FINALLY, YOUR WATER RIGHT MAY BE SUBJECT TO INDIAN RESERVED AND FEDERAL RESERVED WATER RIGHTS.

COMPLETE DETAILS REGARDING THE DNRC PREPARATION OF THIS INTERLOCUTORY DECREE AND RELATED MATERIALS CAN BE REVIEWED AT THE OFFICE LOCATIONS IDENTIFIED IN THE DOCUMENT ENTITLED "NOTICE OF ENTRY OF INTERLOCUTORY DECREE AND NOTICE OF AVAILABILITY."

SEE GENERAL FINDINGS OF FACT AND CONCLUSIONS OF LAW FOR FURTHER EXPLANATION OF YOUR CLAIMED WATER RIGHT. THESE FINDINGS CAN BE FOUND AS INDICATED IN THE DOCUMENT ENTITLED "NOTICE OF ENTRY OF INTERLOCUTORY DECREE AND NOTICE OF AVAILABILITY." IF YOU NEED OBJECTION FORMS, OR HAVE QUESTIONS ABOUT WATER COURT PROCEDURES OR CHANGES TO YOUR RIGHT, YOU CAN CONTACT THE WATER COURT BY CALLING 1-800-624-3270 (WITHIN MONTANA ONLY) OR 1-406-586-4364, OR BY WRITING TO P.O. BOX 1389, BOZEMAN, MT 59711-1389.

**INTERLOCUTORY DECREE
BEAVER CREEK, TRIBUTARY TO MILK RIVER
BASIN 40M
ABSTRACT OF WATER RIGHT CLAIM**

IMPORTANT NOTICE

THIS WATER RIGHT ABSTRACT MAY INCLUDE MODIFICATIONS OF THE WATER RIGHT AS CLAIMED OR AMENDED. MODIFICATIONS ARE AUTHORIZED BY THE MONTANA SUPREME COURT WATER RIGHT CLAIMS EXAMINATION RULES OR BY ORDER OF THE WATER COURT. OBJECTIONS MAY BE FILED ACCORDING TO PROCEDURES OUTLINED IN THE "NOTICE OF ENTRY OF INTERLOCUTORY DECREE AND NOTICE OF AVAILABILITY".

Water Right Number: 40M 30132174 STATEMENT OF CLAIM

Version: 1 -- ORIGINAL RIGHT

Status: ACTIVE

Owners: LITTLE BIG WARM RANCH LLC
11236 ALKALI RD
MALTA, MT 59538

Priority Date: MAY 1, 1900

Type of Historical Right: USE

Purpose (Use): STOCK

***Flow Rate:** A SPECIFIC FLOW RATE HAS NOT BEEN DECREED BECAUSE THIS USE CONSISTS OF STOCK DRINKING DIRECTLY FROM THE SOURCE, OR FROM A DITCH SYSTEM. THE FLOW RATE IS LIMITED TO THE MINIMUM AMOUNT HISTORICALLY NECESSARY TO SUSTAIN THIS PURPOSE.

***Volume:** THIS RIGHT INCLUDES THE AMOUNT OF WATER CONSUMPTIVELY USED FOR STOCKWATERING PURPOSES AT THE RATE OF 30 GALLONS PER DAY PER ANIMAL UNIT. ANIMAL UNITS SHALL BE BASED ON REASONABLE CARRYING CAPACITY AND HISTORICAL USE OF THE AREA SERVICED BY THIS WATER SOURCE.

***Source Name:** UNNAMED TRIBUTARY OF WILD HORSE CREEK

Source Type: SURFACE WATER

Point of Diversion and Means of Diversion:

<u>ID</u>	<u>Govt Lot</u>	<u>Qtr Sec</u>	<u>Sec</u>	<u>Twp</u>	<u>Rge</u>	<u>County</u>
1		N2NWSE	29	28N	27E	PHILLIPS

Period of Diversion: JANUARY 1 TO DECEMBER 31

Diversion Means: LIVESTOCK DIRECT FROM SOURCE

Period of Use: JANUARY 1 TO DECEMBER 31

Place of Use:

<u>ID</u>	<u>Acres</u>	<u>Govt Lot</u>	<u>Qtr Sec</u>	<u>Sec</u>	<u>Twp</u>	<u>Rge</u>	<u>County</u>
1			N2NWSE	29	28N	27E	PHILLIPS

Remarks:

THE FOLLOWING ISSUES WERE IDENTIFIED BY THE DNRC DURING ITS EXAMINATION OF THIS WATER RIGHT CLAIM.

THIS CLAIM NUMBER WAS NOT INCLUDED IN THE BASIN 40M DECREE ISSUED 03/20/2009.

A BETTER UNDERSTANDING OF YOUR CLAIMED WATER RIGHT CAN BE OBTAINED BY COMPARING YOUR RIGHT WITH OTHER CLAIMS IN THE BASIN. FOR EXAMPLE, COMPARE PRIORITY DATES, FLOW RATES, VOLUMES, OR ACRES IRRIGATED. ALSO, YOUR WATER RIGHT MAY BE SUBJECT TO WATER RIGHTS IN ADJOINING SUBBASINS OR BASINS AS WELL AS BEING SUBJECT TO OTHER RIGHTS ON YOUR SOURCE OF SUPPLY. FINALLY, YOUR WATER RIGHT MAY BE SUBJECT TO INDIAN RESERVED AND FEDERAL RESERVED WATER RIGHTS.

COMPLETE DETAILS REGARDING THE DNRC PREPARATION OF THIS INTERLOCUTORY DECREE AND RELATED MATERIALS CAN BE REVIEWED AT THE OFFICE LOCATIONS IDENTIFIED IN THE DOCUMENT ENTITLED "NOTICE OF ENTRY OF INTERLOCUTORY DECREE AND NOTICE OF AVAILABILITY."

SEE GENERAL FINDINGS OF FACT AND CONCLUSIONS OF LAW FOR FURTHER EXPLANATION OF YOUR CLAIMED WATER RIGHT. THESE FINDINGS CAN BE FOUND AS INDICATED IN THE DOCUMENT ENTITLED "NOTICE OF ENTRY OF INTERLOCUTORY DECREE AND NOTICE OF AVAILABILITY." IF YOU NEED OBJECTION FORMS, OR HAVE QUESTIONS ABOUT WATER COURT PROCEDURES OR CHANGES TO YOUR RIGHT, YOU CAN CONTACT THE WATER COURT BY CALLING 1-800-624-3270 (WITHIN MONTANA ONLY) OR 1-406-586-4364, OR BY WRITING TO P.O. BOX 1389, BOZEMAN, MT 59771-1389.

**INTERLOCUTORY DECREE
BEAVER CREEK, TRIBUTARY TO MILK RIVER
BASIN 40M
ABSTRACT OF WATER RIGHT CLAIM**

IMPORTANT NOTICE

THIS WATER RIGHT ABSTRACT MAY INCLUDE MODIFICATIONS OF THE WATER RIGHT AS CLAIMED OR AMENDED. MODIFICATIONS ARE AUTHORIZED BY THE MONTANA SUPREME COURT WATER RIGHT CLAIMS EXAMINATION RULES OR BY ORDER OF THE WATER COURT. OBJECTIONS MAY BE FILED ACCORDING TO PROCEDURES OUTLINED IN THE "NOTICE OF ENTRY OF INTERLOCUTORY DECREE AND NOTICE OF AVAILABILITY".

Water Right Number: 40M 30132175 STATEMENT OF CLAIM

Version: 1 -- ORIGINAL RIGHT

Status: ACTIVE

Owners: LITTLE BIG WARM RANCH LLC
11236 ALKALI RD
MALTA, MT 59538

Priority Date: MAY 1, 1900

Type of Historical Right: USE

Purpose (Use): STOCK

***Flow Rate:** A SPECIFIC FLOW RATE HAS NOT BEEN DECREED BECAUSE THIS USE CONSISTS OF STOCK DRINKING DIRECTLY FROM THE SOURCE, OR FROM A DITCH SYSTEM. THE FLOW RATE IS LIMITED TO THE MINIMUM AMOUNT HISTORICALLY NECESSARY TO SUSTAIN THIS PURPOSE.

***Volume:** THIS RIGHT INCLUDES THE AMOUNT OF WATER CONSUMPTIVELY USED FOR STOCKWATERING PURPOSES AT THE RATE OF 30 GALLONS PER DAY PER ANIMAL UNIT. ANIMAL UNITS SHALL BE BASED ON REASONABLE CARRYING CAPACITY AND HISTORICAL USE OF THE AREA SERVICED BY THIS WATER SOURCE.

***Source Name:** UNNAMED TRIBUTARY OF WILD HORSE CREEK

Source Type: SURFACE WATER

Point of Diversion and Means of Diversion:

<u>ID</u>	<u>Govt Lot</u>	<u>Qtr</u>	<u>Sec</u>	<u>Twp</u>	<u>Rge</u>	<u>County</u>	
1		S2	NESE	29	28N	27E	PHILLIPS
Period of Diversion:	JANUARY 1 TO DECEMBER 31						
Diversion Means:	LIVESTOCK DIRECT FROM SOURCE						
2		E2	SESE	29	28N	27E	PHILLIPS
Period of Diversion:	JANUARY 1 TO DECEMBER 31						
Diversion Means:	LIVESTOCK DIRECT FROM SOURCE						
3		NW	SESE	29	28N	27E	PHILLIPS
Period of Diversion:	JANUARY 1 TO DECEMBER 31						

Diversion Means: LIVESTOCK DIRECT FROM SOURCE
4 N2SWSE 29 28N 27E PHILLIPS
Period of Diversion: JANUARY 1 TO DECEMBER 31
Diversion Means: LIVESTOCK DIRECT FROM SOURCE
5 SWSWSE 29 28N 27E PHILLIPS
Period of Diversion: JANUARY 1 TO DECEMBER 31
Diversion Means: LIVESTOCK DIRECT FROM SOURCE
Period of Use: JANUARY 1 TO DECEMBER 31

Place of Use:

<u>ID</u>	<u>Acres</u>	<u>Govt Lot</u>	<u>Qtr Sec</u>	<u>Sec</u>	<u>Twp</u>	<u>Rge</u>	<u>County</u>
1			S2NESE	29	28N	27E	PHILLIPS
2			E2SESE	29	28N	27E	PHILLIPS
3			NWSESE	29	28N	27E	PHILLIPS
4			N2SWSE	29	28N	27E	PHILLIPS
5			SWSWSE	29	28N	27E	PHILLIPS

Remarks:

THE FOLLOWING ISSUES WERE IDENTIFIED BY THE DNRC DURING ITS EXAMINATION OF THIS WATER RIGHT CLAIM.

THIS CLAIM NUMBER WAS NOT INCLUDED IN THE BASIN 40M DECREE ISSUED 03/20/2009.

THE OWNERSHIP OF THIS RIGHT MAY BE QUESTIONABLE. PART OR ALL OF THE PLACE OF USE APPEARS TO BE ON FEDERAL LAND.

A BETTER UNDERSTANDING OF YOUR CLAIMED WATER RIGHT CAN BE OBTAINED BY COMPARING YOUR RIGHT WITH OTHER CLAIMS IN THE BASIN. FOR EXAMPLE, COMPARE PRIORITY DATES, FLOW RATES, VOLUMES, OR ACRES IRRIGATED. ALSO, YOUR WATER RIGHT MAY BE SUBJECT TO WATER RIGHTS IN ADJOINING SUBBASINS OR BASINS AS WELL AS BEING SUBJECT TO OTHER RIGHTS ON YOUR SOURCE OF SUPPLY. FINALLY, YOUR WATER RIGHT MAY BE SUBJECT TO INDIAN RESERVED AND FEDERAL RESERVED WATER RIGHTS.

COMPLETE DETAILS REGARDING THE DNRC PREPARATION OF THIS INTERLOCUTORY DECREE AND RELATED MATERIALS CAN BE REVIEWED AT THE OFFICE LOCATIONS IDENTIFIED IN THE DOCUMENT ENTITLED "NOTICE OF ENTRY OF INTERLOCUTORY DECREE AND NOTICE OF AVAILABILITY."

SEE GENERAL FINDINGS OF FACT AND CONCLUSIONS OF LAW FOR FURTHER EXPLANATION OF YOUR CLAIMED WATER RIGHT. THESE FINDINGS CAN BE FOUND AS INDICATED IN THE DOCUMENT ENTITLED "NOTICE OF ENTRY OF INTERLOCUTORY DECREE AND NOTICE OF AVAILABILITY." IF YOU NEED OBJECTION FORMS, OR HAVE QUESTIONS ABOUT WATER COURT PROCEDURES OR CHANGES TO YOUR RIGHT, YOU CAN CONTACT THE WATER COURT BY CALLING 1-800-624-3270 (WITHIN MONTANA ONLY) OR 1-406-586-4364, OR BY WRITING TO P.O. BOX 1389, BOZEMAN, MT 59771-1389.

**INTERLOCUTORY DECREE
BEAVER CREEK, TRIBUTARY TO MILK RIVER
BASIN 40M
ABSTRACT OF WATER RIGHT CLAIM**

IMPORTANT NOTICE

THIS WATER RIGHT ABSTRACT MAY INCLUDE MODIFICATIONS OF THE WATER RIGHT AS CLAIMED OR AMENDED. MODIFICATIONS ARE AUTHORIZED BY THE MONTANA SUPREME COURT WATER RIGHT CLAIMS EXAMINATION RULES OR BY ORDER OF THE WATER COURT. OBJECTIONS MAY BE FILED ACCORDING TO PROCEDURES OUTLINED IN THE "NOTICE OF ENTRY OF INTERLOCUTORY DECREE AND NOTICE OF AVAILABILITY".

Water Right Number: 40M 30132177 STATEMENT OF CLAIM

Version: 1 -- ORIGINAL RIGHT

Status: ACTIVE

Owners: LITTLE BIG WARM RANCH LLC
11236 ALKALI RD
MALTA, MT 59538

Priority Date: MAY 1, 1900

Type of Historical Right: USE

Purpose (Use): STOCK

***Flow Rate:** A SPECIFIC FLOW RATE HAS NOT BEEN DECREED BECAUSE THIS USE CONSISTS OF STOCK DRINKING DIRECTLY FROM THE SOURCE, OR FROM A DITCH SYSTEM. THE FLOW RATE IS LIMITED TO THE MINIMUM AMOUNT HISTORICALLY NECESSARY TO SUSTAIN THIS PURPOSE.

***Volume:** THIS RIGHT INCLUDES THE AMOUNT OF WATER CONSUMPTIVELY USED FOR STOCKWATERING PURPOSES AT THE RATE OF 30 GALLONS PER DAY PER ANIMAL UNIT. ANIMAL UNITS SHALL BE BASED ON REASONABLE CARRYING CAPACITY AND HISTORICAL USE OF THE AREA SERVICED BY THIS WATER SOURCE.

***Source Name:** UNNAMED TRIBUTARY OF WILD HORSE CREEK

Source Type: SURFACE WATER

Point of Diversion and Means of Diversion:

<u>ID</u>	<u>Govt Lot</u>	<u>Qtr Sec</u>	<u>Sec</u>	<u>Twp</u>	<u>Rge</u>	<u>County</u>
1		SESW	28	28N	27E	PHILLIPS

Period of Diversion: JANUARY 1 TO DECEMBER 31

Diversion Means: LIVESTOCK DIRECT FROM SOURCE

Period of Use: JANUARY 1 TO DECEMBER 31

Place of Use:

<u>ID</u>	<u>Acres</u>	<u>Govt Lot</u>	<u>Qtr Sec</u>	<u>Sec</u>	<u>Twp</u>	<u>Rge</u>	<u>County</u>
1			SESW	28	28N	27E	PHILLIPS

Remarks:

THE FOLLOWING ISSUES WERE IDENTIFIED BY THE DNRC DURING ITS EXAMINATION OF THIS WATER RIGHT CLAIM.

THIS CLAIM NUMBER WAS NOT INCLUDED IN THE BASIN 40M DECREE ISSUED 03/20/2009.

THE WATER RIGHTS LISTED FOLLOWING THIS STATEMENT WERE FILED BY DIFFERENT PARTIES WHO CLAIM OVERLAPPING PLACES OF USE. 40M 30142361, 40M 30132173, 40M 30132177.

THE OWNERSHIP OF THIS RIGHT MAY BE QUESTIONABLE. PART OR ALL OF THE PLACE OF USE APPEARS TO BE ON FEDERAL LAND.

A BETTER UNDERSTANDING OF YOUR CLAIMED WATER RIGHT CAN BE OBTAINED BY COMPARING YOUR RIGHT WITH OTHER CLAIMS IN THE BASIN. FOR EXAMPLE, COMPARE PRIORITY DATES, FLOW RATES, VOLUMES, OR ACRES IRRIGATED. ALSO, YOUR WATER RIGHT MAY BE SUBJECT TO WATER RIGHTS IN ADJOINING SUBBASINS OR BASINS AS WELL AS BEING SUBJECT TO OTHER RIGHTS ON YOUR SOURCE OF SUPPLY. FINALLY, YOUR WATER RIGHT MAY BE SUBJECT TO INDIAN RESERVED AND FEDERAL RESERVED WATER RIGHTS.

COMPLETE DETAILS REGARDING THE DNRC PREPARATION OF THIS INTERLOCUTORY DECREE AND RELATED MATERIALS CAN BE REVIEWED AT THE OFFICE LOCATIONS IDENTIFIED IN THE DOCUMENT ENTITLED "NOTICE OF ENTRY OF INTERLOCUTORY DECREE AND NOTICE OF AVAILABILITY."

SEE GENERAL FINDINGS OF FACT AND CONCLUSIONS OF LAW FOR FURTHER EXPLANATION OF YOUR CLAIMED WATER RIGHT. THESE FINDINGS CAN BE FOUND AS INDICATED IN THE DOCUMENT ENTITLED "NOTICE OF ENTRY OF INTERLOCUTORY DECREE AND NOTICE OF AVAILABILITY." IF YOU NEED OBJECTION FORMS, OR HAVE QUESTIONS ABOUT WATER COURT PROCEDURES OR CHANGES TO YOUR RIGHT, YOU CAN CONTACT THE WATER COURT BY CALLING 1-800-624-3270 (WITHIN MONTANA ONLY) OR 1-406-586-4364, OR BY WRITING TO P.O. BOX 1389, BOZEMAN, MT 59771-1389.

**INTERLOCUTORY DECREE
BEAVER CREEK, TRIBUTARY TO MILK RIVER
BASIN 40M
ABSTRACT OF WATER RIGHT CLAIM**

IMPORTANT NOTICE

THIS WATER RIGHT ABSTRACT MAY INCLUDE MODIFICATIONS OF THE WATER RIGHT AS CLAIMED OR AMENDED. MODIFICATIONS ARE AUTHORIZED BY THE MONTANA SUPREME COURT WATER RIGHT CLAIMS EXAMINATION RULES OR BY ORDER OF THE WATER COURT. OBJECTIONS MAY BE FILED ACCORDING TO PROCEDURES OUTLINED IN THE "NOTICE OF ENTRY OF INTERLOCUTORY DECREE AND NOTICE OF AVAILABILITY".

Water Right Number: 40M 30132178 STATEMENT OF CLAIM

Version: 1 -- ORIGINAL RIGHT

Status: ACTIVE

Owners: LITTLE BIG WARM RANCH LLC
11236 ALKALI RD
MALTA, MT 59538

Priority Date: MAY 1, 1900

Type of Historical Right: USE

Purpose (Use): STOCK

***Flow Rate:** A SPECIFIC FLOW RATE HAS NOT BEEN DECREED BECAUSE THIS USE CONSISTS OF STOCK DRINKING DIRECTLY FROM THE SOURCE, OR FROM A DITCH SYSTEM. THE FLOW RATE IS LIMITED TO THE MINIMUM AMOUNT HISTORICALLY NECESSARY TO SUSTAIN THIS PURPOSE.

***Volume:** THIS RIGHT INCLUDES THE AMOUNT OF WATER CONSUMPTIVELY USED FOR STOCKWATERING PURPOSES AT THE RATE OF 30 GALLONS PER DAY PER ANIMAL UNIT. ANIMAL UNITS SHALL BE BASED ON REASONABLE CARRYING CAPACITY AND HISTORICAL USE OF THE AREA SERVICED BY THIS WATER SOURCE.

***Source Name:** UNNAMED TRIBUTARY OF WILD HORSE CREEK

Source Type: SURFACE WATER

***Point of Diversion and Means of Diversion:**

<u>ID</u>	<u>Govt Lot</u>	<u>Qtr</u>	<u>Sec</u>	<u>Twp</u>	<u>Rge</u>	<u>County</u>
1		S2SWNW	26	28N	27E	PHILLIPS
Period of Diversion:	JANUARY 1 TO DECEMBER 31					
Diversion Means:	LIVESTOCK DIRECT FROM SOURCE					
2		SW	26	28N	27E	PHILLIPS
Period of Diversion:	JANUARY 1 TO DECEMBER 31					
Diversion Means:	LIVESTOCK DIRECT FROM SOURCE					
3		SENE	27	28N	27E	PHILLIPS
Period of Diversion:	JANUARY 1 TO DECEMBER 31					

Diversion Means: LIVESTOCK DIRECT FROM SOURCE
4 NENESE 27 28N 27E PHILLIPS

Period of Diversion: JANUARY 1 TO DECEMBER 31

Diversion Means: LIVESTOCK DIRECT FROM SOURCE

Period of Use: JANUARY 1 TO DECEMBER 31

***Place of Use:**

<u>ID</u>	<u>Acres</u>	<u>Govt Lot</u>	<u>Qtr Sec</u>	<u>Sec</u>	<u>Twp</u>	<u>Rge</u>	<u>County</u>
1			S2SWNW	26	28N	27E	PHILLIPS
2			SW	26	28N	27E	PHILLIPS
3			SENE	27	28N	27E	PHILLIPS
4			NENESE	27	28N	27E	PHILLIPS

Remarks:

THE FOLLOWING ISSUES WERE IDENTIFIED BY THE DNRC DURING ITS EXAMINATION OF THIS WATER RIGHT CLAIM.

THIS CLAIM NUMBER WAS NOT INCLUDED IN THE BASIN 40M DECREE ISSUED 03/20/2009.

THE OWNERSHIP OF THIS RIGHT MAY BE QUESTIONABLE. PART OR ALL OF THE PLACE OF USE APPEARS TO BE ON FEDERAL LAND.

A BETTER UNDERSTANDING OF YOUR CLAIMED WATER RIGHT CAN BE OBTAINED BY COMPARING YOUR RIGHT WITH OTHER CLAIMS IN THE BASIN. FOR EXAMPLE, COMPARE PRIORITY DATES, FLOW RATES, VOLUMES, OR ACRES IRRIGATED. ALSO, YOUR WATER RIGHT MAY BE SUBJECT TO WATER RIGHTS IN ADJOINING SUBBASINS OR BASINS AS WELL AS BEING SUBJECT TO OTHER RIGHTS ON YOUR SOURCE OF SUPPLY. FINALLY, YOUR WATER RIGHT MAY BE SUBJECT TO INDIAN RESERVED AND FEDERAL RESERVED WATER RIGHTS.

COMPLETE DETAILS REGARDING THE DNRC PREPARATION OF THIS INTERLOCUTORY DECREE AND RELATED MATERIALS CAN BE REVIEWED AT THE OFFICE LOCATIONS IDENTIFIED IN THE DOCUMENT ENTITLED "NOTICE OF ENTRY OF INTERLOCUTORY DECREE AND NOTICE OF AVAILABILITY."

SEE GENERAL FINDINGS OF FACT AND CONCLUSIONS OF LAW FOR FURTHER EXPLANATION OF YOUR CLAIMED WATER RIGHT. THESE FINDINGS CAN BE FOUND AS INDICATED IN THE DOCUMENT ENTITLED "NOTICE OF ENTRY OF INTERLOCUTORY DECREE AND NOTICE OF AVAILABILITY." IF YOU NEED OBJECTION FORMS, OR HAVE QUESTIONS ABOUT WATER COURT PROCEDURES OR CHANGES TO YOUR RIGHT, YOU CAN CONTACT THE WATER COURT BY CALLING 1-800-624-3270 (WITHIN MONTANA ONLY) OR 1-406-586-4364, OR BY WRITING TO P.O. BOX 1389, BOZEMAN, MT 59771-1389.

**INTERLOCUTORY DECREE
BEAVER CREEK, TRIBUTARY TO MILK RIVER
BASIN 40M
ABSTRACT OF WATER RIGHT CLAIM**

IMPORTANT NOTICE

THIS WATER RIGHT ABSTRACT MAY INCLUDE MODIFICATIONS OF THE WATER RIGHT AS CLAIMED OR AMENDED. MODIFICATIONS ARE AUTHORIZED BY THE MONTANA SUPREME COURT WATER RIGHT CLAIMS EXAMINATION RULES OR BY ORDER OF THE WATER COURT. OBJECTIONS MAY BE FILED ACCORDING TO PROCEDURES OUTLINED IN THE "NOTICE OF ENTRY OF INTERLOCUTORY DECREE AND NOTICE OF AVAILABILITY".

Water Right Number: 40M 30132179 STATEMENT OF CLAIM

Version: 1 -- ORIGINAL RIGHT

Status: ACTIVE

Owners: LITTLE BIG WARM RANCH LLC
11236 ALKALI RD
MALTA, MT 59538

Priority Date: MAY 1, 1900

Type of Historical Right: USE

Purpose (Use): STOCK

***Flow Rate:** A SPECIFIC FLOW RATE HAS NOT BEEN DECREED BECAUSE THIS USE CONSISTS OF STOCK DRINKING DIRECTLY FROM THE SOURCE, OR FROM A DITCH SYSTEM. THE FLOW RATE IS LIMITED TO THE MINIMUM AMOUNT HISTORICALLY NECESSARY TO SUSTAIN THIS PURPOSE.

***Volume:** THIS RIGHT INCLUDES THE AMOUNT OF WATER CONSUMPTIVELY USED FOR STOCKWATERING PURPOSES AT THE RATE OF 30 GALLONS PER DAY PER ANIMAL UNIT. ANIMAL UNITS SHALL BE BASED ON REASONABLE CARRYING CAPACITY AND HISTORICAL USE OF THE AREA SERVICED BY THIS WATER SOURCE.

***Source Name:** UNNAMED TRIBUTARY OF WILD HORSE CREEK

Source Type: SURFACE WATER

Point of Diversion and Means of Diversion:

<u>ID</u>	<u>Govt Lot</u>	<u>Qtr</u>	<u>Sec</u>	<u>Twp</u>	<u>Rge</u>	<u>County</u>
1		E2NESW	26	28N	27E	PHILLIPS

Period of Diversion: JANUARY 1 TO DECEMBER 31

Diversion Means: LIVESTOCK DIRECT FROM SOURCE

2		E2SESW	26	28N	27E	PHILLIPS
---	--	--------	----	-----	-----	----------

Period of Diversion: JANUARY 1 TO DECEMBER 31

Diversion Means: LIVESTOCK DIRECT FROM SOURCE

Period of Use: JANUARY 1 TO DECEMBER 31

Place of Use:

<u>ID</u>	<u>Acres</u>	<u>Govt Lot</u>	<u>Qtr Sec</u>	<u>Sec</u>	<u>Twp</u>	<u>Rge</u>	<u>County</u>
1			E2NESW	26	28N	27E	PHILLIPS
2			E2SESW	26	28N	27E	PHILLIPS

Remarks:

THE FOLLOWING ISSUES WERE IDENTIFIED BY THE DNRC DURING ITS EXAMINATION OF THIS WATER RIGHT CLAIM.

THIS CLAIM NUMBER WAS NOT INCLUDED IN THE BASIN 40M DECREE ISSUED 03/20/2009.

THE OWNERSHIP OF THIS RIGHT MAY BE QUESTIONABLE. PART OR ALL OF THE PLACE OF USE APPEARS TO BE ON FEDERAL LAND.

A BETTER UNDERSTANDING OF YOUR CLAIMED WATER RIGHT CAN BE OBTAINED BY COMPARING YOUR RIGHT WITH OTHER CLAIMS IN THE BASIN. FOR EXAMPLE, COMPARE PRIORITY DATES, FLOW RATES, VOLUMES, OR ACRES IRRIGATED. ALSO, YOUR WATER RIGHT MAY BE SUBJECT TO WATER RIGHTS IN ADJOINING SUBBASINS OR BASINS AS WELL AS BEING SUBJECT TO OTHER RIGHTS ON YOUR SOURCE OF SUPPLY. FINALLY, YOUR WATER RIGHT MAY BE SUBJECT TO INDIAN RESERVED AND FEDERAL RESERVED WATER RIGHTS.

COMPLETE DETAILS REGARDING THE DNRC PREPARATION OF THIS INTERLOCUTORY DECREE AND RELATED MATERIALS CAN BE REVIEWED AT THE OFFICE LOCATIONS IDENTIFIED IN THE DOCUMENT ENTITLED "NOTICE OF ENTRY OF INTERLOCUTORY DECREE AND NOTICE OF AVAILABILITY."

SEE GENERAL FINDINGS OF FACT AND CONCLUSIONS OF LAW FOR FURTHER EXPLANATION OF YOUR CLAIMED WATER RIGHT. THESE FINDINGS CAN BE FOUND AS INDICATED IN THE DOCUMENT ENTITLED "NOTICE OF ENTRY OF INTERLOCUTORY DECREE AND NOTICE OF AVAILABILITY." IF YOU NEED OBJECTION FORMS, OR HAVE QUESTIONS ABOUT WATER COURT PROCEDURES OR CHANGES TO YOUR RIGHT, YOU CAN CONTACT THE WATER COURT BY CALLING 1-800-624-3270 (WITHIN MONTANA ONLY) OR 1-406-586-4364, OR BY WRITING TO P.O. BOX 1389, BOZEMAN, MT 59771-1389.

**INTERLOCUTORY DECREE
BEAVER CREEK, TRIBUTARY TO MILK RIVER
BASIN 40M
ABSTRACT OF WATER RIGHT CLAIM**

IMPORTANT NOTICE

THIS WATER RIGHT ABSTRACT MAY INCLUDE MODIFICATIONS OF THE WATER RIGHT AS CLAIMED OR AMENDED. MODIFICATIONS ARE AUTHORIZED BY THE MONTANA SUPREME COURT WATER RIGHT CLAIMS EXAMINATION RULES OR BY ORDER OF THE WATER COURT. OBJECTIONS MAY BE FILED ACCORDING TO PROCEDURES OUTLINED IN THE "NOTICE OF ENTRY OF INTERLOCUTORY DECREE AND NOTICE OF AVAILABILITY".

Water Right Number: 40M 30132180 STATEMENT OF CLAIM

Version: 1 -- ORIGINAL RIGHT

Status: ACTIVE

Owners: LITTLE BIG WARM RANCH LLC
11236 ALKALI RD
MALTA, MT 59538

Priority Date: APRIL 8, 1899

Type of Historical Right: USE

Purpose (Use): STOCK

***Flow Rate:** A SPECIFIC FLOW RATE HAS NOT BEEN DECREED BECAUSE THIS USE CONSISTS OF STOCK DRINKING DIRECTLY FROM THE SOURCE, OR FROM A DITCH SYSTEM. THE FLOW RATE IS LIMITED TO THE MINIMUM AMOUNT HISTORICALLY NECESSARY TO SUSTAIN THIS PURPOSE.

***Volume:** THIS RIGHT INCLUDES THE AMOUNT OF WATER CONSUMPTIVELY USED FOR STOCKWATERING PURPOSES AT THE RATE OF 30 GALLONS PER DAY PER ANIMAL UNIT. ANIMAL UNITS SHALL BE BASED ON REASONABLE CARRYING CAPACITY AND HISTORICAL USE OF THE AREA SERVICED BY THIS WATER SOURCE.

Source Name: UNNAMED TRIBUTARY OF LITTLE WARM CREEK

Source Type: SURFACE WATER

Point of Diversion and Means of Diversion:

<u>ID</u>	<u>Govt Lot</u>	<u>Qtr</u>	<u>Sec</u>	<u>Twp</u>	<u>Rge</u>	<u>County</u>
1	1		30	27N	28E	PHILLIPS
Period of Diversion:	JANUARY 1 TO DECEMBER 31					
Diversion Means:	LIVESTOCK DIRECT FROM SOURCE					
2		NENWNE	30	27N	28E	PHILLIPS
Period of Diversion:	JANUARY 1 TO DECEMBER 31					
Diversion Means:	LIVESTOCK DIRECT FROM SOURCE					
3		W2NENE	30	27N	28E	PHILLIPS
Period of Diversion:	JANUARY 1 TO DECEMBER 31					

	Diversion Means:	LIVESTOCK DIRECT FROM SOURCE					
4		NWSENE	30	27N	28E	PHILLIPS	
	Period of Diversion:	JANUARY 1 TO DECEMBER 31					
	Diversion Means:	LIVESTOCK DIRECT FROM SOURCE					
5		SESWNE	30	27N	28E	PHILLIPS	
	Period of Diversion:	JANUARY 1 TO DECEMBER 31					
	Diversion Means:	LIVESTOCK DIRECT FROM SOURCE					
6		NWSE	30	27N	28E	PHILLIPS	
	Period of Diversion:	JANUARY 1 TO DECEMBER 31					
	Diversion Means:	LIVESTOCK DIRECT FROM SOURCE					
7		N2NWSE	19	27N	28E	PHILLIPS	
	Period of Diversion:	JANUARY 1 TO DECEMBER 31					
	Diversion Means:	LIVESTOCK DIRECT FROM SOURCE					
8		S2SWNE	19	27N	28E	PHILLIPS	
	Period of Diversion:	JANUARY 1 TO DECEMBER 31					
	Diversion Means:	LIVESTOCK DIRECT FROM SOURCE					
9		NESWNE	19	27N	28E	PHILLIPS	
	Period of Diversion:	JANUARY 1 TO DECEMBER 31					
	Diversion Means:	LIVESTOCK DIRECT FROM SOURCE					
10		E2NWNE	19	27N	28E	PHILLIPS	
	Period of Diversion:	JANUARY 1 TO DECEMBER 31					
	Diversion Means:	LIVESTOCK DIRECT FROM SOURCE					

Period of Use: JANUARY 1 TO DECEMBER 31

Place of Use:

<u>ID</u>	<u>Acres</u>	<u>Govt Lot</u>	<u>Qtr Sec</u>	<u>Sec</u>	<u>Twp</u>	<u>Rge</u>	<u>County</u>
1		1		30	27N	28E	PHILLIPS
2			NENWNE	30	27N	28E	PHILLIPS
3			W2NENE	30	27N	28E	PHILLIPS
4			NWSENE	30	27N	28E	PHILLIPS
5			SESWNE	30	27N	28E	PHILLIPS
6			NWSE	30	27N	28E	PHILLIPS
7			N2NWSE	19	27N	28E	PHILLIPS
8			S2SWNE	19	27N	28E	PHILLIPS
9			NESWNE	19	27N	28E	PHILLIPS
10			E2NWNE	19	27N	28E	PHILLIPS

Remarks:

THE FOLLOWING ISSUES WERE IDENTIFIED BY THE DNRC DURING ITS EXAMINATION OF THIS WATER RIGHT CLAIM.

THIS CLAIM NUMBER WAS NOT INCLUDED IN THE BASIN 40M DECREE ISSUED 03/20/2009.

THE OWNERSHIP OF THIS RIGHT MAY BE QUESTIONABLE. PART OR ALL OF THE PLACE OF USE APPEARS TO BE ON FEDERAL LAND.

A PORTION OF THE CLAIMED POINT OF DIVERSION AND PLACE OF USE DOES NOT MEET THE DEFINITION OF AN EXEMPT RIGHT UNDER 85-2-222, MCA, AND INVOLVES AN ON-STREAM RESERVOIR.

A BETTER UNDERSTANDING OF YOUR CLAIMED WATER RIGHT CAN BE OBTAINED BY COMPARING YOUR RIGHT WITH OTHER CLAIMS IN THE BASIN. FOR EXAMPLE, COMPARE PRIORITY DATES, FLOW RATES, VOLUMES, OR ACRES IRRIGATED. ALSO, YOUR WATER RIGHT MAY BE SUBJECT TO WATER RIGHTS IN ADJOINING SUBBASINS OR BASINS AS WELL AS BEING SUBJECT TO OTHER RIGHTS ON YOUR SOURCE OF SUPPLY. FINALLY, YOUR WATER RIGHT MAY BE SUBJECT TO INDIAN RESERVED AND FEDERAL RESERVED WATER RIGHTS.

COMPLETE DETAILS REGARDING THE DNRC PREPARATION OF THIS INTERLOCUTORY DECREE AND RELATED MATERIALS CAN BE REVIEWED AT THE OFFICE LOCATIONS IDENTIFIED IN THE DOCUMENT ENTITLED "NOTICE OF ENTRY OF INTERLOCUTORY DECREE AND NOTICE OF AVAILABILITY."

SEE GENERAL FINDINGS OF FACT AND CONCLUSIONS OF LAW FOR FURTHER EXPLANATION OF YOUR CLAIMED WATER RIGHT. THESE FINDINGS CAN BE FOUND AS INDICATED IN THE DOCUMENT ENTITLED "NOTICE OF ENTRY OF INTERLOCUTORY DECREE AND NOTICE OF AVAILABILITY." IF YOU NEED OBJECTION FORMS, OR HAVE QUESTIONS ABOUT WATER COURT PROCEDURES OR CHANGES TO YOUR RIGHT, YOU CAN CONTACT THE WATER COURT BY CALLING 1-800-624-3270 (WITHIN MONTANA ONLY) OR 1-406-586-4364, OR BY WRITING TO P.O. BOX 1389, BOZEMAN, MT 59771-1389.

**INTERLOCUTORY DECREE
BEAVER CREEK, TRIBUTARY TO MILK RIVER
BASIN 40M
ABSTRACT OF WATER RIGHT CLAIM**

IMPORTANT NOTICE

THIS WATER RIGHT ABSTRACT MAY INCLUDE MODIFICATIONS OF THE WATER RIGHT AS CLAIMED OR AMENDED. MODIFICATIONS ARE AUTHORIZED BY THE MONTANA SUPREME COURT WATER RIGHT CLAIMS EXAMINATION RULES OR BY ORDER OF THE WATER COURT. OBJECTIONS MAY BE FILED ACCORDING TO PROCEDURES OUTLINED IN THE "NOTICE OF ENTRY OF INTERLOCUTORY DECREE AND NOTICE OF AVAILABILITY".

Water Right Number: 40M 30132181 STATEMENT OF CLAIM

Version: 1 -- ORIGINAL RIGHT

Status: ACTIVE

Owners: LITTLE BIG WARM RANCH LLC
11236 ALKALI RD
MALTA, MT 59538

Priority Date: MAY 1, 1900

Type of Historical Right: USE

Purpose (Use): STOCK

***Flow Rate:** A SPECIFIC FLOW RATE HAS NOT BEEN DECREED BECAUSE THIS USE CONSISTS OF STOCK DRINKING DIRECTLY FROM THE SOURCE, OR FROM A DITCH SYSTEM. THE FLOW RATE IS LIMITED TO THE MINIMUM AMOUNT HISTORICALLY NECESSARY TO SUSTAIN THIS PURPOSE.

***Volume:** THIS RIGHT INCLUDES THE AMOUNT OF WATER CONSUMPTIVELY USED FOR STOCKWATERING PURPOSES AT THE RATE OF 30 GALLONS PER DAY PER ANIMAL UNIT. ANIMAL UNITS SHALL BE BASED ON REASONABLE CARRYING CAPACITY AND HISTORICAL USE OF THE AREA SERVICED BY THIS WATER SOURCE.

Source Name: UNNAMED TRIBUTARY OF SPRING COULEE

Source Type: SURFACE WATER

Point of Diversion and Means of Diversion:

<u>ID</u>	<u>Govt Lot</u>	<u>Qtr</u>	<u>Sec</u>	<u>Twp</u>	<u>Rge</u>	<u>County</u>
1		W2SWNE	33	28N	27E	PHILLIPS
Period of Diversion:	JANUARY 1 TO DECEMBER 31					
Diversion Means:	LIVESTOCK DIRECT FROM SOURCE					
2		NWSE	33	28N	27E	PHILLIPS
Period of Diversion:	JANUARY 1 TO DECEMBER 31					
Diversion Means:	LIVESTOCK DIRECT FROM SOURCE					
3		NESE	33	28N	27E	PHILLIPS
Period of Diversion:	JANUARY 1 TO DECEMBER 31					

Diversion Means: LIVESTOCK DIRECT FROM SOURCE
4 NWSW 33 28N 27E PHILLIPS

Period of Diversion: JANUARY 1 TO DECEMBER 31

Diversion Means: LIVESTOCK DIRECT FROM SOURCE

Period of Use: JANUARY 1 TO DECEMBER 31

Place of Use:

<u>ID</u>	<u>Acres</u>	<u>Govt Lot</u>	<u>Qtr Sec</u>	<u>Sec</u>	<u>Twp</u>	<u>Rge</u>	<u>County</u>
1			W2SWNE	33	28N	27E	PHILLIPS
2			NWSE	33	28N	27E	PHILLIPS
3			NESE	33	28N	27E	PHILLIPS
4			NWSW	33	28N	27E	PHILLIPS

Remarks:

THE FOLLOWING ISSUES WERE IDENTIFIED BY THE DNRC DURING ITS EXAMINATION OF THIS WATER RIGHT CLAIM.

THIS CLAIM NUMBER WAS NOT INCLUDED IN THE BASIN 40M DECREE ISSUED 03/20/2009.

A PORTION OF THE CLAIMED POINT OF DIVERSION AND PLACE OF USE DOES NOT MEET THE DEFINITION OF AN EXEMPT RIGHT UNDER 85-2-222, MCA, AND INVOLVES AN ON-STREAM RESERVOIR.

A BETTER UNDERSTANDING OF YOUR CLAIMED WATER RIGHT CAN BE OBTAINED BY COMPARING YOUR RIGHT WITH OTHER CLAIMS IN THE BASIN. FOR EXAMPLE, COMPARE PRIORITY DATES, FLOW RATES, VOLUMES, OR ACRES IRRIGATED. ALSO, YOUR WATER RIGHT MAY BE SUBJECT TO WATER RIGHTS IN ADJOINING SUBBASINS OR BASINS AS WELL AS BEING SUBJECT TO OTHER RIGHTS ON YOUR SOURCE OF SUPPLY. FINALLY, YOUR WATER RIGHT MAY BE SUBJECT TO INDIAN RESERVED AND FEDERAL RESERVED WATER RIGHTS.

COMPLETE DETAILS REGARDING THE DNRC PREPARATION OF THIS INTERLOCUTORY DECREE AND RELATED MATERIALS CAN BE REVIEWED AT THE OFFICE LOCATIONS IDENTIFIED IN THE DOCUMENT ENTITLED "NOTICE OF ENTRY OF INTERLOCUTORY DECREE AND NOTICE OF AVAILABILITY."

SEE GENERAL FINDINGS OF FACT AND CONCLUSIONS OF LAW FOR FURTHER EXPLANATION OF YOUR CLAIMED WATER RIGHT. THESE FINDINGS CAN BE FOUND AS INDICATED IN THE DOCUMENT ENTITLED "NOTICE OF ENTRY OF INTERLOCUTORY DECREE AND NOTICE OF AVAILABILITY." IF YOU NEED OBJECTION FORMS, OR HAVE QUESTIONS ABOUT WATER COURT PROCEDURES OR CHANGES TO YOUR RIGHT, YOU CAN CONTACT THE WATER COURT BY CALLING 1-800-624-3270 (WITHIN MONTANA ONLY) OR 1-406-586-4364, OR BY WRITING TO P.O. BOX 1389, BOZEMAN, MT 59771-1389.

**INTERLOCUTORY DECREE
BEAVER CREEK, TRIBUTARY TO MILK RIVER
BASIN 40M
ABSTRACT OF WATER RIGHT CLAIM**

IMPORTANT NOTICE

THIS WATER RIGHT ABSTRACT MAY INCLUDE MODIFICATIONS OF THE WATER RIGHT AS CLAIMED OR AMENDED. MODIFICATIONS ARE AUTHORIZED BY THE MONTANA SUPREME COURT WATER RIGHT CLAIMS EXAMINATION RULES OR BY ORDER OF THE WATER COURT. OBJECTIONS MAY BE FILED ACCORDING TO PROCEDURES OUTLINED IN THE "NOTICE OF ENTRY OF INTERLOCUTORY DECREE AND NOTICE OF AVAILABILITY".

Water Right Number: 40M 30132182 STATEMENT OF CLAIM

Version: 1 -- ORIGINAL RIGHT

Status: ACTIVE

Owners: LITTLE BIG WARM RANCH LLC
11236 ALKALI RD
MALTA, MT 59538

Priority Date: MAY 1, 1900

Type of Historical Right: USE

Purpose (Use): STOCK

***Flow Rate:** A SPECIFIC FLOW RATE HAS NOT BEEN DECREED BECAUSE THIS USE CONSISTS OF STOCK DRINKING DIRECTLY FROM THE SOURCE, OR FROM A DITCH SYSTEM. THE FLOW RATE IS LIMITED TO THE MINIMUM AMOUNT HISTORICALLY NECESSARY TO SUSTAIN THIS PURPOSE.

***Volume:** THIS RIGHT INCLUDES THE AMOUNT OF WATER CONSUMPTIVELY USED FOR STOCKWATERING PURPOSES AT THE RATE OF 30 GALLONS PER DAY PER ANIMAL UNIT. ANIMAL UNITS SHALL BE BASED ON REASONABLE CARRYING CAPACITY AND HISTORICAL USE OF THE AREA SERVICED BY THIS WATER SOURCE.

Source Name: UNNAMED TRIBUTARY OF SPRING COULEE

Source Type: SURFACE WATER

Point of Diversion and Means of Diversion:

<u>ID</u>	<u>Govt Lot</u>	<u>Qtr</u>	<u>Sec</u>	<u>Twp</u>	<u>Rge</u>	<u>County</u>
1		N2NWSW	33	28N	27E	PHILLIPS
Period of Diversion:	JANUARY 1 TO DECEMBER 31					
Diversion Means:	LIVESTOCK DIRECT FROM SOURCE					
2		SENWSW	33	28N	27E	PHILLIPS
Period of Diversion:	JANUARY 1 TO DECEMBER 31					
Diversion Means:	LIVESTOCK DIRECT FROM SOURCE					
3		SWNESW	33	28N	27E	PHILLIPS
Period of Diversion:	JANUARY 1 TO DECEMBER 31					

	Diversion Means:	LIVESTOCK DIRECT FROM SOURCE				
4		N2SWSW	33	28N	27E	PHILLIPS
	Period of Diversion:	JANUARY 1 TO DECEMBER 31				
	Diversion Means:	LIVESTOCK DIRECT FROM SOURCE				
5		N2SESW	33	28N	27E	PHILLIPS
	Period of Diversion:	JANUARY 1 TO DECEMBER 31				
	Diversion Means:	LIVESTOCK DIRECT FROM SOURCE				
6		S2SWSE	33	28N	27E	PHILLIPS
	Period of Diversion:	JANUARY 1 TO DECEMBER 31				
	Diversion Means:	LIVESTOCK DIRECT FROM SOURCE				
7		S2SESE	33	28N	27E	PHILLIPS
	Period of Diversion:	JANUARY 1 TO DECEMBER 31				
	Diversion Means:	LIVESTOCK DIRECT FROM SOURCE				
8		SWSW	34	28N	27E	PHILLIPS
	Period of Diversion:	JANUARY 1 TO DECEMBER 31				
	Diversion Means:	LIVESTOCK DIRECT FROM SOURCE				
9		NWSESW	34	28N	27E	PHILLIPS
	Period of Diversion:	JANUARY 1 TO DECEMBER 31				
	Diversion Means:	LIVESTOCK DIRECT FROM SOURCE				
10		S2NESW	34	28N	27E	PHILLIPS
	Period of Diversion:	JANUARY 1 TO DECEMBER 31				
	Diversion Means:	LIVESTOCK DIRECT FROM SOURCE				
11		S2NWSE	34	28N	27E	PHILLIPS
	Period of Diversion:	JANUARY 1 TO DECEMBER 31				
	Diversion Means:	LIVESTOCK DIRECT FROM SOURCE				
12		SWNESE	34	28N	27E	PHILLIPS
	Period of Diversion:	JANUARY 1 TO DECEMBER 31				
	Diversion Means:	LIVESTOCK DIRECT FROM SOURCE				
13		N2SESE	34	28N	27E	PHILLIPS
	Period of Diversion:	JANUARY 1 TO DECEMBER 31				
	Diversion Means:	LIVESTOCK DIRECT FROM SOURCE				
	Period of Use:	JANUARY 1 TO DECEMBER 31				

Place of Use:

<u>ID</u>	<u>Acres</u>	<u>Govt Lot</u>	<u>Qtr Sec</u>	<u>Sec</u>	<u>Twp</u>	<u>Rge</u>	<u>County</u>
1			N2NWSW	33	28N	27E	PHILLIPS
2			SENWSW	33	28N	27E	PHILLIPS
3			SWNESW	33	28N	27E	PHILLIPS
4			N2SWSW	33	28N	27E	PHILLIPS
5			N2SESW	33	28N	27E	PHILLIPS
6			S2SWSE	33	28N	27E	PHILLIPS
7			S2SESE	33	28N	27E	PHILLIPS
8			SWSW	34	28N	27E	PHILLIPS
9			NWSESW	34	28N	27E	PHILLIPS
10			S2NESW	34	28N	27E	PHILLIPS
11			S2NWSE	34	28N	27E	PHILLIPS
12			SWNESE	34	28N	27E	PHILLIPS
13			N2SESE	34	28N	27E	PHILLIPS

Remarks:

THE FOLLOWING ISSUES WERE IDENTIFIED BY THE DNRC DURING ITS EXAMINATION OF THIS WATER RIGHT CLAIM.

THIS CLAIM NUMBER WAS NOT INCLUDED IN THE BASIN 40M DECREE ISSUED 03/20/2009.

THE OWNERSHIP OF THIS RIGHT MAY BE QUESTIONABLE. PART OR ALL OF THE PLACE OF USE APPEARS TO BE ON FEDERAL LAND.

A BETTER UNDERSTANDING OF YOUR CLAIMED WATER RIGHT CAN BE OBTAINED BY COMPARING YOUR RIGHT WITH OTHER CLAIMS IN THE BASIN. FOR EXAMPLE, COMPARE PRIORITY DATES, FLOW RATES, VOLUMES, OR ACRES IRRIGATED. ALSO, YOUR WATER RIGHT MAY BE SUBJECT TO WATER RIGHTS IN ADJOINING SUBBASINS OR BASINS AS WELL AS BEING SUBJECT TO OTHER RIGHTS ON YOUR SOURCE OF SUPPLY. FINALLY, YOUR WATER RIGHT MAY BE SUBJECT TO INDIAN RESERVED AND FEDERAL RESERVED WATER RIGHTS.

COMPLETE DETAILS REGARDING THE DNRC PREPARATION OF THIS INTERLOCUTORY DECREE AND RELATED MATERIALS CAN BE REVIEWED AT THE OFFICE LOCATIONS IDENTIFIED IN THE DOCUMENT ENTITLED "NOTICE OF ENTRY OF INTERLOCUTORY DECREE AND NOTICE OF AVAILABILITY."

SEE GENERAL FINDINGS OF FACT AND CONCLUSIONS OF LAW FOR FURTHER EXPLANATION OF YOUR CLAIMED WATER RIGHT. THESE FINDINGS CAN BE FOUND AS INDICATED IN THE DOCUMENT ENTITLED "NOTICE OF ENTRY OF INTERLOCUTORY DECREE AND NOTICE OF AVAILABILITY." IF YOU NEED OBJECTION FORMS, OR HAVE QUESTIONS ABOUT WATER COURT PROCEDURES OR CHANGES TO YOUR RIGHT, YOU CAN CONTACT THE WATER COURT BY CALLING 1-800-624-3270 (WITHIN MONTANA ONLY) OR 1-406-586-4364, OR BY WRITING TO P.O. BOX 1389, BOZEMAN, MT 59771-1389.

**INTERLOCUTORY DECREE
BEAVER CREEK, TRIBUTARY TO MILK RIVER
BASIN 40M
ABSTRACT OF WATER RIGHT CLAIM**

IMPORTANT NOTICE

THIS WATER RIGHT ABSTRACT MAY INCLUDE MODIFICATIONS OF THE WATER RIGHT AS CLAIMED OR AMENDED. MODIFICATIONS ARE AUTHORIZED BY THE MONTANA SUPREME COURT WATER RIGHT CLAIMS EXAMINATION RULES OR BY ORDER OF THE WATER COURT. OBJECTIONS MAY BE FILED ACCORDING TO PROCEDURES OUTLINED IN THE "NOTICE OF ENTRY OF INTERLOCUTORY DECREE AND NOTICE OF AVAILABILITY".

Water Right Number: 40M 30132183 STATEMENT OF CLAIM

Version: 1 -- ORIGINAL RIGHT

Status: ACTIVE

Owners: LITTLE BIG WARM RANCH LLC
11236 ALKALI RD
MALTA, MT 59538

Priority Date: MAY 1, 1900

Type of Historical Right: USE

Purpose (Use): STOCK

***Flow Rate:** A SPECIFIC FLOW RATE HAS NOT BEEN DECREED BECAUSE THIS USE CONSISTS OF STOCK DRINKING DIRECTLY FROM THE SOURCE, OR FROM A DITCH SYSTEM. THE FLOW RATE IS LIMITED TO THE MINIMUM AMOUNT HISTORICALLY NECESSARY TO SUSTAIN THIS PURPOSE.

***Volume:** THIS RIGHT INCLUDES THE AMOUNT OF WATER CONSUMPTIVELY USED FOR STOCKWATERING PURPOSES AT THE RATE OF 30 GALLONS PER DAY PER ANIMAL UNIT. ANIMAL UNITS SHALL BE BASED ON REASONABLE CARRYING CAPACITY AND HISTORICAL USE OF THE AREA SERVICED BY THIS WATER SOURCE.

Source Name: UNNAMED TRIBUTARY OF SPRING COULEE

Source Type: SURFACE WATER

Point of Diversion and Means of Diversion:

<u>ID</u>	<u>Govt Lot</u>	<u>Qtr</u>	<u>Sec</u>	<u>Twp</u>	<u>Rge</u>	<u>County</u>		
1		E2	SWSW	34	28N	27E	PHILLIPS	
Period of Diversion:	JANUARY 1 TO DECEMBER 31							
Diversion Means:	LIVESTOCK DIRECT FROM SOURCE							
2		S	SWSE	SW	34	28N	27E	PHILLIPS
Period of Diversion:	JANUARY 1 TO DECEMBER 31							
Diversion Means:	LIVESTOCK DIRECT FROM SOURCE							
3		10		3	27N	27E	PHILLIPS	
Period of Diversion:	JANUARY 1 TO DECEMBER 31							

Diversion Means: LIVESTOCK DIRECT FROM SOURCE
4 NENW 3 27N 27E PHILLIPS

Period of Diversion: JANUARY 1 TO DECEMBER 31

Diversion Means: LIVESTOCK DIRECT FROM SOURCE

Period of Use: JANUARY 1 TO DECEMBER 31

Place of Use:

<u>ID</u>	<u>Acres</u>	<u>Govt Lot</u>	<u>Qtr Sec</u>	<u>Sec</u>	<u>Twp</u>	<u>Rge</u>	<u>County</u>
1			E2SWSW	34	28N	27E	PHILLIPS
2			SWSESW	34	28N	27E	PHILLIPS
3		10		3	27N	27E	PHILLIPS
4			NENW	3	27N	27E	PHILLIPS

Remarks:

THE FOLLOWING ISSUES WERE IDENTIFIED BY THE DNRC DURING ITS EXAMINATION OF THIS WATER RIGHT CLAIM.

THIS CLAIM NUMBER WAS NOT INCLUDED IN THE BASIN 40M DECREE ISSUED 03/20/2009.

THE OWNERSHIP OF THIS RIGHT MAY BE QUESTIONABLE. PART OR ALL OF THE PLACE OF USE APPEARS TO BE ON FEDERAL LAND.

A BETTER UNDERSTANDING OF YOUR CLAIMED WATER RIGHT CAN BE OBTAINED BY COMPARING YOUR RIGHT WITH OTHER CLAIMS IN THE BASIN. FOR EXAMPLE, COMPARE PRIORITY DATES, FLOW RATES, VOLUMES, OR ACRES IRRIGATED. ALSO, YOUR WATER RIGHT MAY BE SUBJECT TO WATER RIGHTS IN ADJOINING SUBBASINS OR BASINS AS WELL AS BEING SUBJECT TO OTHER RIGHTS ON YOUR SOURCE OF SUPPLY. FINALLY, YOUR WATER RIGHT MAY BE SUBJECT TO INDIAN RESERVED AND FEDERAL RESERVED WATER RIGHTS.

COMPLETE DETAILS REGARDING THE DNRC PREPARATION OF THIS INTERLOCUTORY DECREE AND RELATED MATERIALS CAN BE REVIEWED AT THE OFFICE LOCATIONS IDENTIFIED IN THE DOCUMENT ENTITLED "NOTICE OF ENTRY OF INTERLOCUTORY DECREE AND NOTICE OF AVAILABILITY."

SEE GENERAL FINDINGS OF FACT AND CONCLUSIONS OF LAW FOR FURTHER EXPLANATION OF YOUR CLAIMED WATER RIGHT. THESE FINDINGS CAN BE FOUND AS INDICATED IN THE DOCUMENT ENTITLED "NOTICE OF ENTRY OF INTERLOCUTORY DECREE AND NOTICE OF AVAILABILITY." IF YOU NEED OBJECTION FORMS, OR HAVE QUESTIONS ABOUT WATER COURT PROCEDURES OR CHANGES TO YOUR RIGHT, YOU CAN CONTACT THE WATER COURT BY CALLING 1-800-624-3270 (WITHIN MONTANA ONLY) OR 1-406-586-4364, OR BY WRITING TO P.O. BOX 1389, BOZEMAN, MT 59771-1389.

**INTERLOCUTORY DECREE
BEAVER CREEK, TRIBUTARY TO MILK RIVER
BASIN 40M
ABSTRACT OF WATER RIGHT CLAIM**

IMPORTANT NOTICE

THIS WATER RIGHT ABSTRACT MAY INCLUDE MODIFICATIONS OF THE WATER RIGHT AS CLAIMED OR AMENDED. MODIFICATIONS ARE AUTHORIZED BY THE MONTANA SUPREME COURT WATER RIGHT CLAIMS EXAMINATION RULES OR BY ORDER OF THE WATER COURT. OBJECTIONS MAY BE FILED ACCORDING TO PROCEDURES OUTLINED IN THE "NOTICE OF ENTRY OF INTERLOCUTORY DECREE AND NOTICE OF AVAILABILITY".

Water Right Number: 40M 30132184 STATEMENT OF CLAIM

Version: 1 -- ORIGINAL RIGHT

Status: ACTIVE

Owners: LITTLE BIG WARM RANCH LLC
11236 ALKALI RD
MALTA, MT 59538

Priority Date: MAY 1, 1900

Type of Historical Right: USE

Purpose (Use): STOCK

***Flow Rate:** A SPECIFIC FLOW RATE HAS NOT BEEN DECREED BECAUSE THIS USE CONSISTS OF STOCK DRINKING DIRECTLY FROM THE SOURCE, OR FROM A DITCH SYSTEM. THE FLOW RATE IS LIMITED TO THE MINIMUM AMOUNT HISTORICALLY NECESSARY TO SUSTAIN THIS PURPOSE.

***Volume:** THIS RIGHT INCLUDES THE AMOUNT OF WATER CONSUMPTIVELY USED FOR STOCKWATERING PURPOSES AT THE RATE OF 30 GALLONS PER DAY PER ANIMAL UNIT. ANIMAL UNITS SHALL BE BASED ON REASONABLE CARRYING CAPACITY AND HISTORICAL USE OF THE AREA SERVICED BY THIS WATER SOURCE.

Source Name: UNNAMED TRIBUTARY OF SPRING COULEE

Source Type: SURFACE WATER

Point of Diversion and Means of Diversion:

<u>ID</u>	<u>Govt Lot</u>	<u>Qtr</u>	<u>Sec</u>	<u>Twp</u>	<u>Rge</u>	<u>County</u>	
1		NE	SWSE	34	28N	27E	PHILLIPS
Period of Diversion:	JANUARY 1 TO DECEMBER 31						
Diversion Means:	LIVESTOCK DIRECT FROM SOURCE						
2		S2	SWSE	34	28N	27E	PHILLIPS
Period of Diversion:	JANUARY 1 TO DECEMBER 31						
Diversion Means:	LIVESTOCK DIRECT FROM SOURCE						
3	8			3	27N	27E	PHILLIPS
Period of Diversion:	JANUARY 1 TO DECEMBER 31						

Diversion Means: LIVESTOCK DIRECT FROM SOURCE
4 NWNE 3 27N 27E PHILLIPS

Period of Diversion: JANUARY 1 TO DECEMBER 31

Diversion Means: LIVESTOCK DIRECT FROM SOURCE

Period of Use: JANUARY 1 TO DECEMBER 31

Place of Use:

<u>ID</u>	<u>Acres</u>	<u>Govt Lot</u>	<u>Qtr Sec</u>	<u>Sec</u>	<u>Twp</u>	<u>Rge</u>	<u>County</u>
1			NESWSE	34	28N	27E	PHILLIPS
2			S2SWSE	34	28N	27E	PHILLIPS
3		8		3	27N	27E	PHILLIPS
4			NWNE	3	27N	27E	PHILLIPS

Remarks:

THE FOLLOWING ISSUES WERE IDENTIFIED BY THE DNRC DURING ITS EXAMINATION OF THIS WATER RIGHT CLAIM.

THIS CLAIM NUMBER WAS NOT INCLUDED IN THE BASIN 40M DECREE ISSUED 03/20/2009.

THE OWNERSHIP OF THIS RIGHT MAY BE QUESTIONABLE. PART OR ALL OF THE PLACE OF USE APPEARS TO BE ON FEDERAL LAND.

A BETTER UNDERSTANDING OF YOUR CLAIMED WATER RIGHT CAN BE OBTAINED BY COMPARING YOUR RIGHT WITH OTHER CLAIMS IN THE BASIN. FOR EXAMPLE, COMPARE PRIORITY DATES, FLOW RATES, VOLUMES, OR ACRES IRRIGATED. ALSO, YOUR WATER RIGHT MAY BE SUBJECT TO WATER RIGHTS IN ADJOINING SUBBASINS OR BASINS AS WELL AS BEING SUBJECT TO OTHER RIGHTS ON YOUR SOURCE OF SUPPLY. FINALLY, YOUR WATER RIGHT MAY BE SUBJECT TO INDIAN RESERVED AND FEDERAL RESERVED WATER RIGHTS.

COMPLETE DETAILS REGARDING THE DNRC PREPARATION OF THIS INTERLOCUTORY DECREE AND RELATED MATERIALS CAN BE REVIEWED AT THE OFFICE LOCATIONS IDENTIFIED IN THE DOCUMENT ENTITLED "NOTICE OF ENTRY OF INTERLOCUTORY DECREE AND NOTICE OF AVAILABILITY."

SEE GENERAL FINDINGS OF FACT AND CONCLUSIONS OF LAW FOR FURTHER EXPLANATION OF YOUR CLAIMED WATER RIGHT. THESE FINDINGS CAN BE FOUND AS INDICATED IN THE DOCUMENT ENTITLED "NOTICE OF ENTRY OF INTERLOCUTORY DECREE AND NOTICE OF AVAILABILITY." IF YOU NEED OBJECTION FORMS, OR HAVE QUESTIONS ABOUT WATER COURT PROCEDURES OR CHANGES TO YOUR RIGHT, YOU CAN CONTACT THE WATER COURT BY CALLING 1-800-624-3270 (WITHIN MONTANA ONLY) OR 1-406-586-4364, OR BY WRITING TO P.O. BOX 1389, BOZEMAN, MT 59771-1389.

INTERLOCUTORY DECREE
BEAVER CREEK, TRIBUTARY TO MILK RIVER
BASIN 40M
ABSTRACT OF WATER RIGHT CLAIM

IMPORTANT NOTICE

THIS WATER RIGHT ABSTRACT MAY INCLUDE MODIFICATIONS OF THE WATER RIGHT AS CLAIMED OR AMENDED. MODIFICATIONS ARE AUTHORIZED BY THE MONTANA SUPREME COURT WATER RIGHT CLAIMS EXAMINATION RULES OR BY ORDER OF THE WATER COURT. OBJECTIONS MAY BE FILED ACCORDING TO PROCEDURES OUTLINED IN THE "NOTICE OF ENTRY OF INTERLOCUTORY DECREE AND NOTICE OF AVAILABILITY".

Water Right Number: 40M 30132185 STATEMENT OF CLAIM

Version: 1 -- ORIGINAL RIGHT

Status: ACTIVE

Owners: LITTLE BIG WARM RANCH LLC
11236 ALKALI RD
MALTA, MT 59538

Priority Date: MAY 1, 1900

Type of Historical Right: USE

Purpose (Use): STOCK

***Flow Rate:** A SPECIFIC FLOW RATE HAS NOT BEEN DECREED BECAUSE THIS USE CONSISTS OF STOCK DRINKING DIRECTLY FROM THE SOURCE, OR FROM A DITCH SYSTEM. THE FLOW RATE IS LIMITED TO THE MINIMUM AMOUNT HISTORICALLY NECESSARY TO SUSTAIN THIS PURPOSE.

***Volume:** THIS RIGHT INCLUDES THE AMOUNT OF WATER CONSUMPTIVELY USED FOR STOCKWATERING PURPOSES AT THE RATE OF 30 GALLONS PER DAY PER ANIMAL UNIT. ANIMAL UNITS SHALL BE BASED ON REASONABLE CARRYING CAPACITY AND HISTORICAL USE OF THE AREA SERVICED BY THIS WATER SOURCE.

Source Name: UNNAMED TRIBUTARY OF SPRING COULEE

Source Type: SURFACE WATER

Point of Diversion and Means of Diversion:

<u>ID</u>	<u>Govt Lot</u>	<u>Qtr</u>	<u>Sec</u>	<u>Twp</u>	<u>Rge</u>	<u>County</u>
1		W2SESE	34	28N	27E	PHILLIPS
Period of Diversion:	JANUARY 1 TO DECEMBER 31					
Diversion Means:	LIVESTOCK DIRECT FROM SOURCE					
2	6		3	27N	27E	PHILLIPS
Period of Diversion:	JANUARY 1 TO DECEMBER 31					
Diversion Means:	LIVESTOCK DIRECT FROM SOURCE					
3		NWNENE	3	27N	27E	PHILLIPS
Period of Diversion:	JANUARY 1 TO DECEMBER 31					

Diversion Means: LIVESTOCK DIRECT FROM SOURCE

Period of Use: JANUARY 1 TO DECEMBER 31

Place of Use:

<u>ID</u>	<u>Acres</u>	<u>Govt Lot</u>	<u>Qtr Sec</u>	<u>Sec</u>	<u>Twp</u>	<u>Rge</u>	<u>County</u>
1			W2SESE	34	28N	27E	PHILLIPS
2		6		3	27N	27E	PHILLIPS
3			NWNENE	3	27N	27E	PHILLIPS

Remarks:

THE FOLLOWING ISSUES WERE IDENTIFIED BY THE DNRC DURING ITS EXAMINATION OF THIS WATER RIGHT CLAIM.

THIS CLAIM NUMBER WAS NOT INCLUDED IN THE BASIN 40M DECREE ISSUED 03/20/2009.

THE OWNERSHIP OF THIS RIGHT MAY BE QUESTIONABLE. PART OR ALL OF THE PLACE OF USE APPEARS TO BE ON FEDERAL LAND.

A BETTER UNDERSTANDING OF YOUR CLAIMED WATER RIGHT CAN BE OBTAINED BY COMPARING YOUR RIGHT WITH OTHER CLAIMS IN THE BASIN. FOR EXAMPLE, COMPARE PRIORITY DATES, FLOW RATES, VOLUMES, OR ACRES IRRIGATED. ALSO, YOUR WATER RIGHT MAY BE SUBJECT TO WATER RIGHTS IN ADJOINING SUBBASINS OR BASINS AS WELL AS BEING SUBJECT TO OTHER RIGHTS ON YOUR SOURCE OF SUPPLY. FINALLY, YOUR WATER RIGHT MAY BE SUBJECT TO INDIAN RESERVED AND FEDERAL RESERVED WATER RIGHTS.

COMPLETE DETAILS REGARDING THE DNRC PREPARATION OF THIS INTERLOCUTORY DECREE AND RELATED MATERIALS CAN BE REVIEWED AT THE OFFICE LOCATIONS IDENTIFIED IN THE DOCUMENT ENTITLED "NOTICE OF ENTRY OF INTERLOCUTORY DECREE AND NOTICE OF AVAILABILITY."

SEE GENERAL FINDINGS OF FACT AND CONCLUSIONS OF LAW FOR FURTHER EXPLANATION OF YOUR CLAIMED WATER RIGHT. THESE FINDINGS CAN BE FOUND AS INDICATED IN THE DOCUMENT ENTITLED "NOTICE OF ENTRY OF INTERLOCUTORY DECREE AND NOTICE OF AVAILABILITY." IF YOU NEED OBJECTION FORMS, OR HAVE QUESTIONS ABOUT WATER COURT PROCEDURES OR CHANGES TO YOUR RIGHT, YOU CAN CONTACT THE WATER COURT BY CALLING 1-800-624-3270 (WITHIN MONTANA ONLY) OR 1-406-586-4364, OR BY WRITING TO P.O. BOX 1389, BOZEMAN, MT 59771-1389.

**INTERLOCUTORY DECREE
BEAVER CREEK, TRIBUTARY TO MILK RIVER
BASIN 40M
ABSTRACT OF WATER RIGHT CLAIM**

IMPORTANT NOTICE

THIS WATER RIGHT ABSTRACT MAY INCLUDE MODIFICATIONS OF THE WATER RIGHT AS CLAIMED OR AMENDED. MODIFICATIONS ARE AUTHORIZED BY THE MONTANA SUPREME COURT WATER RIGHT CLAIMS EXAMINATION RULES OR BY ORDER OF THE WATER COURT. OBJECTIONS MAY BE FILED ACCORDING TO PROCEDURES OUTLINED IN THE "NOTICE OF ENTRY OF INTERLOCUTORY DECREE AND NOTICE OF AVAILABILITY".

Water Right Number: 40M 30132186 STATEMENT OF CLAIM

Version: 1 -- ORIGINAL RIGHT

Status: ACTIVE

Owners: LITTLE BIG WARM RANCH LLC
11236 ALKALI RD
MALTA, MT 59538

Priority Date: MAY 1, 1900

Type of Historical Right: USE

Purpose (Use): STOCK

***Flow Rate:** A SPECIFIC FLOW RATE HAS NOT BEEN DECREED BECAUSE THIS USE CONSISTS OF STOCK DRINKING DIRECTLY FROM THE SOURCE, OR FROM A DITCH SYSTEM. THE FLOW RATE IS LIMITED TO THE MINIMUM AMOUNT HISTORICALLY NECESSARY TO SUSTAIN THIS PURPOSE.

***Volume:** THIS RIGHT INCLUDES THE AMOUNT OF WATER CONSUMPTIVELY USED FOR STOCKWATERING PURPOSES AT THE RATE OF 30 GALLONS PER DAY PER ANIMAL UNIT. ANIMAL UNITS SHALL BE BASED ON REASONABLE CARRYING CAPACITY AND HISTORICAL USE OF THE AREA SERVICED BY THIS WATER SOURCE.

Source Name: UNNAMED TRIBUTARY OF SPRING COULEE

Source Type: SURFACE WATER

Point of Diversion and Means of Diversion:

<u>ID</u>	<u>Govt Lot</u>	<u>Qtr</u>	<u>Sec</u>	<u>Twp</u>	<u>Rge</u>	<u>County</u>	
1		NE	SE	34	28N	27E	PHILLIPS
Period of Diversion:	JANUARY 1 TO DECEMBER 31						
Diversion Means:	LIVESTOCK DIRECT FROM SOURCE						
2		S2	SE	34	28N	27E	PHILLIPS
Period of Diversion:	JANUARY 1 TO DECEMBER 31						
Diversion Means:	LIVESTOCK DIRECT FROM SOURCE						
3	5			3	27N	27E	PHILLIPS
Period of Diversion:	JANUARY 1 TO DECEMBER 31						

	Diversion Means:	LIVESTOCK DIRECT FROM SOURCE					
4		6	3	27N	27E	PHILLIPS	
	Period of Diversion:	JANUARY 1 TO DECEMBER 31					
	Diversion Means:	LIVESTOCK DIRECT FROM SOURCE					
5		NENE	3	27N	27E	PHILLIPS	
	Period of Diversion:	JANUARY 1 TO DECEMBER 31					
	Diversion Means:	LIVESTOCK DIRECT FROM SOURCE					
6		NWNW	2	27N	27E	PHILLIPS	
	Period of Diversion:	JANUARY 1 TO DECEMBER 31					
	Diversion Means:	LIVESTOCK DIRECT FROM SOURCE					
7		SWNW	2	27N	27E	PHILLIPS	
	Period of Diversion:	JANUARY 1 TO DECEMBER 31					
	Diversion Means:	LIVESTOCK DIRECT FROM SOURCE					
	Period of Use:	JANUARY 1 TO DECEMBER 31					

Place of Use:

<u>ID</u>	<u>Acres</u>	<u>Govt Lot</u>	<u>Qtr Sec</u>	<u>Sec</u>	<u>Twp</u>	<u>Rge</u>	<u>County</u>
1			NESESE	34	28N	27E	PHILLIPS
2			S2SESE	34	28N	27E	PHILLIPS
3		5		3	27N	27E	PHILLIPS
4		6		3	27N	27E	PHILLIPS
5			NENE	3	27N	27E	PHILLIPS
6			NWNW	2	27N	27E	PHILLIPS
7			SWNW	2	27N	27E	PHILLIPS

Remarks:

THE FOLLOWING ISSUES WERE IDENTIFIED BY THE DNRC DURING ITS EXAMINATION OF THIS WATER RIGHT CLAIM.

THIS CLAIM NUMBER WAS NOT INCLUDED IN THE BASIN 40M DECREE ISSUED 03/20/2009.

THE OWNERSHIP OF THIS RIGHT MAY BE QUESTIONABLE. PART OR ALL OF THE PLACE OF USE APPEARS TO BE ON FEDERAL LAND.

A BETTER UNDERSTANDING OF YOUR CLAIMED WATER RIGHT CAN BE OBTAINED BY COMPARING YOUR RIGHT WITH OTHER CLAIMS IN THE BASIN. FOR EXAMPLE, COMPARE PRIORITY DATES, FLOW RATES, VOLUMES, OR ACRES IRRIGATED. ALSO, YOUR WATER RIGHT MAY BE SUBJECT TO WATER RIGHTS IN ADJOINING SUBBASINS OR BASINS AS WELL AS BEING SUBJECT TO OTHER RIGHTS ON YOUR SOURCE OF SUPPLY. FINALLY, YOUR WATER RIGHT MAY BE SUBJECT TO INDIAN RESERVED AND FEDERAL RESERVED WATER RIGHTS.

COMPLETE DETAILS REGARDING THE DNRC PREPARATION OF THIS INTERLOCUTORY DECREE AND RELATED MATERIALS CAN BE REVIEWED AT THE OFFICE LOCATIONS IDENTIFIED IN THE DOCUMENT ENTITLED "NOTICE OF ENTRY OF INTERLOCUTORY DECREE AND NOTICE OF AVAILABILITY."

SEE GENERAL FINDINGS OF FACT AND CONCLUSIONS OF LAW FOR FURTHER EXPLANATION OF YOUR CLAIMED WATER RIGHT. THESE FINDINGS CAN BE FOUND AS INDICATED IN THE DOCUMENT ENTITLED "NOTICE OF ENTRY OF INTERLOCUTORY DECREE AND NOTICE OF AVAILABILITY." IF YOU NEED OBJECTION FORMS, OR HAVE QUESTIONS ABOUT WATER COURT PROCEDURES OR CHANGES TO YOUR RIGHT, YOU CAN CONTACT THE WATER COURT BY CALLING 1-800-624-3270 (WITHIN MONTANA ONLY) OR 1-406-586-4364, OR BY WRITING TO P.O. BOX 1389, BOZEMAN, MT 59771-1389.

**INTERLOCUTORY DECREE
BEAVER CREEK, TRIBUTARY TO MILK RIVER
BASIN 40M
ABSTRACT OF WATER RIGHT CLAIM**

IMPORTANT NOTICE

THIS WATER RIGHT ABSTRACT MAY INCLUDE MODIFICATIONS OF THE WATER RIGHT AS CLAIMED OR AMENDED. MODIFICATIONS ARE AUTHORIZED BY THE MONTANA SUPREME COURT WATER RIGHT CLAIMS EXAMINATION RULES OR BY ORDER OF THE WATER COURT. OBJECTIONS MAY BE FILED ACCORDING TO PROCEDURES OUTLINED IN THE "NOTICE OF ENTRY OF INTERLOCUTORY DECREE AND NOTICE OF AVAILABILITY".

Water Right Number: 40M 30132187 STATEMENT OF CLAIM

Version: 1 -- ORIGINAL RIGHT

Status: ACTIVE

Owners: LITTLE BIG WARM RANCH LLC
11236 ALKALI RD
MALTA, MT 59538

Priority Date: JUNE 9, 1926

Type of Historical Right: USE

Purpose (Use): STOCK

***Flow Rate:** A SPECIFIC FLOW RATE HAS NOT BEEN DECREED BECAUSE THIS USE CONSISTS OF STOCK DRINKING DIRECTLY FROM THE SOURCE, OR FROM A DITCH SYSTEM. THE FLOW RATE IS LIMITED TO THE MINIMUM AMOUNT HISTORICALLY NECESSARY TO SUSTAIN THIS PURPOSE.

***Volume:** THIS RIGHT INCLUDES THE AMOUNT OF WATER CONSUMPTIVELY USED FOR STOCKWATERING PURPOSES AT THE RATE OF 30 GALLONS PER DAY PER ANIMAL UNIT. ANIMAL UNITS SHALL BE BASED ON REASONABLE CARRYING CAPACITY AND HISTORICAL USE OF THE AREA SERVICED BY THIS WATER SOURCE.

Source Name: UNNAMED TRIBUTARY OF BIG WARM CREEK

Source Type: SURFACE WATER

Point of Diversion and Means of Diversion:

<u>ID</u>	<u>Govt Lot</u>	<u>Qtr</u>	<u>Sec</u>	<u>Twp</u>	<u>Rge</u>	<u>County</u>
1		NWNW	33	27N	27E	PHILLIPS
Period of Diversion:	JANUARY 1 TO DECEMBER 31					
Diversion Means:	LIVESTOCK DIRECT FROM SOURCE					
2		SWNW	33	27N	27E	PHILLIPS
Period of Diversion:	JANUARY 1 TO DECEMBER 31					
Diversion Means:	LIVESTOCK DIRECT FROM SOURCE					
3		NWSW	33	27N	27E	PHILLIPS
Period of Diversion:	JANUARY 1 TO DECEMBER 31					

Diversion Means: LIVESTOCK DIRECT FROM SOURCE
 4 NENW 33 27N 27E PHILLIPS
Period of Diversion: JANUARY 1 TO DECEMBER 31
Diversion Means: LIVESTOCK DIRECT FROM SOURCE
 5 SENW 33 27N 27E PHILLIPS
Period of Diversion: JANUARY 1 TO DECEMBER 31
Diversion Means: LIVESTOCK DIRECT FROM SOURCE
 6 N2NESW 33 27N 27E PHILLIPS
Period of Diversion: JANUARY 1 TO DECEMBER 31
Diversion Means: LIVESTOCK DIRECT FROM SOURCE
Period of Use: JANUARY 1 TO DECEMBER 31

Place of Use:

<u>ID</u>	<u>Acres</u>	<u>Govt Lot</u>	<u>Qtr Sec</u>	<u>Sec</u>	<u>Twp</u>	<u>Rge</u>	<u>County</u>
1			NWNW	33	27N	27E	PHILLIPS
2			SWNW	33	27N	27E	PHILLIPS
3			NWSW	33	27N	27E	PHILLIPS
4			NENW	33	27N	27E	PHILLIPS
5			SENW	33	27N	27E	PHILLIPS
6			N2NESW	33	27N	27E	PHILLIPS

Remarks:

THE FOLLOWING ISSUES WERE IDENTIFIED BY THE DNRC DURING ITS EXAMINATION OF THIS WATER RIGHT CLAIM.
 THIS CLAIM NUMBER WAS NOT INCLUDED IN THE BASIN 40M DECREE ISSUED 03/20/2009.
 THE OWNERSHIP OF THIS RIGHT MAY BE QUESTIONABLE. PART OR ALL OF THE PLACE OF USE APPEARS TO BE ON FEDERAL LAND.

A BETTER UNDERSTANDING OF YOUR CLAIMED WATER RIGHT CAN BE OBTAINED BY COMPARING YOUR RIGHT WITH OTHER CLAIMS IN THE BASIN. FOR EXAMPLE, COMPARE PRIORITY DATES, FLOW RATES, VOLUMES, OR ACRES IRRIGATED. ALSO, YOUR WATER RIGHT MAY BE SUBJECT TO WATER RIGHTS IN ADJOINING SUBBASINS OR BASINS AS WELL AS BEING SUBJECT TO OTHER RIGHTS ON YOUR SOURCE OF SUPPLY. FINALLY, YOUR WATER RIGHT MAY BE SUBJECT TO INDIAN RESERVED AND FEDERAL RESERVED WATER RIGHTS.

COMPLETE DETAILS REGARDING THE DNRC PREPARATION OF THIS INTERLOCUTORY DECREE AND RELATED MATERIALS CAN BE REVIEWED AT THE OFFICE LOCATIONS IDENTIFIED IN THE DOCUMENT ENTITLED "NOTICE OF ENTRY OF INTERLOCUTORY DECREE AND NOTICE OF AVAILABILITY."

SEE GENERAL FINDINGS OF FACT AND CONCLUSIONS OF LAW FOR FURTHER EXPLANATION OF YOUR CLAIMED WATER RIGHT. THESE FINDINGS CAN BE FOUND AS INDICATED IN THE DOCUMENT ENTITLED "NOTICE OF ENTRY OF INTERLOCUTORY DECREE AND NOTICE OF AVAILABILITY." IF YOU NEED OBJECTION FORMS, OR HAVE QUESTIONS ABOUT WATER COURT PROCEDURES OR CHANGES TO YOUR RIGHT, YOU CAN CONTACT THE WATER COURT BY CALLING 1-800-624-3270 (WITHIN MONTANA ONLY) OR 1-406-586-4364, OR BY WRITING TO P.O. BOX 1389, BOZEMAN, MT 59771-1389.

**INTERLOCUTORY DECREE
BEAVER CREEK, TRIBUTARY TO MILK RIVER
BASIN 40M
ABSTRACT OF WATER RIGHT CLAIM**

IMPORTANT NOTICE

THIS WATER RIGHT ABSTRACT MAY INCLUDE MODIFICATIONS OF THE WATER RIGHT AS CLAIMED OR AMENDED. MODIFICATIONS ARE AUTHORIZED BY THE MONTANA SUPREME COURT WATER RIGHT CLAIMS EXAMINATION RULES OR BY ORDER OF THE WATER COURT. OBJECTIONS MAY BE FILED ACCORDING TO PROCEDURES OUTLINED IN THE "NOTICE OF ENTRY OF INTERLOCUTORY DECREE AND NOTICE OF AVAILABILITY".

Water Right Number: 40M 30132189 STATEMENT OF CLAIM

Version: 1 -- ORIGINAL RIGHT

Status: ACTIVE

Owners: LITTLE BIG WARM RANCH LLC
11236 ALKALI RD
MALTA, MT 59538

Priority Date: JUNE 1, 1925

Type of Historical Right: USE

Purpose (Use): STOCK

***Flow Rate:** A SPECIFIC FLOW RATE HAS NOT BEEN DECREED BECAUSE THIS USE CONSISTS OF STOCK DRINKING DIRECTLY FROM THE SOURCE, OR FROM A DITCH SYSTEM. THE FLOW RATE IS LIMITED TO THE MINIMUM AMOUNT HISTORICALLY NECESSARY TO SUSTAIN THIS PURPOSE.

***Volume:** THIS RIGHT INCLUDES THE AMOUNT OF WATER CONSUMPTIVELY USED FOR STOCKWATERING PURPOSES AT THE RATE OF 30 GALLONS PER DAY PER ANIMAL UNIT. ANIMAL UNITS SHALL BE BASED ON REASONABLE CARRYING CAPACITY AND HISTORICAL USE OF THE AREA SERVICED BY THIS WATER SOURCE.

***Source Name:** UNNAMED TRIBUTARY OF BIG WARM CREEK

Source Type: SURFACE WATER

Point of Diversion and Means of Diversion:

<u>ID</u>	<u>Govt Lot</u>	<u>Qtr</u>	<u>Sec</u>	<u>Twp</u>	<u>Rge</u>	<u>County</u>
1		SE	28	27N	27E	PHILLIPS
Period of Diversion:	JANUARY 1 TO DECEMBER 31					
Diversion Means:	LIVESTOCK DIRECT FROM SOURCE					
2		NE	28	27N	27E	PHILLIPS
Period of Diversion:	JANUARY 1 TO DECEMBER 31					
Diversion Means:	LIVESTOCK DIRECT FROM SOURCE					
3		NW	28	27N	27E	PHILLIPS
Period of Diversion:	JANUARY 1 TO DECEMBER 31					

Diversion Means: LIVESTOCK DIRECT FROM SOURCE
 4 S2NESE 28 27N 27E PHILLIPS
Period of Diversion: JANUARY 1 TO DECEMBER 31
Diversion Means: LIVESTOCK DIRECT FROM SOURCE
 5 SESE 28 27N 27E PHILLIPS
Period of Diversion: JANUARY 1 TO DECEMBER 31
Diversion Means: LIVESTOCK DIRECT FROM SOURCE
 6 SWSE 28 27N 27E PHILLIPS
Period of Diversion: JANUARY 1 TO DECEMBER 31
Diversion Means: LIVESTOCK DIRECT FROM SOURCE
 7 SESW 28 27N 27E PHILLIPS
Period of Diversion: JANUARY 1 TO DECEMBER 31
Diversion Means: LIVESTOCK DIRECT FROM SOURCE
Period of Use: JANUARY 1 TO DECEMBER 31

Place of Use:

<u>ID</u>	<u>Acres</u>	<u>Govt Lot</u>	<u>Qtr Sec</u>	<u>Sec</u>	<u>Twp</u>	<u>Rge</u>	<u>County</u>
1			SE	28	27N	27E	PHILLIPS
2			NE	28	27N	27E	PHILLIPS
3			SW	28	27N	27E	PHILLIPS
4			S2NE	28	27N	27E	PHILLIPS
5			SE	28	27N	27E	PHILLIPS
6			SW	28	27N	27E	PHILLIPS
7			SE	28	27N	27E	PHILLIPS

Remarks:

THE FOLLOWING ISSUES WERE IDENTIFIED BY THE DNRC DURING ITS EXAMINATION OF THIS WATER RIGHT CLAIM.
 THIS CLAIM NUMBER WAS NOT INCLUDED IN THE BASIN 40M DECREE ISSUED 03/20/2009.

A BETTER UNDERSTANDING OF YOUR CLAIMED WATER RIGHT CAN BE OBTAINED BY COMPARING YOUR RIGHT WITH OTHER CLAIMS IN THE BASIN. FOR EXAMPLE, COMPARE PRIORITY DATES, FLOW RATES, VOLUMES, OR ACRES IRRIGATED. ALSO, YOUR WATER RIGHT MAY BE SUBJECT TO WATER RIGHTS IN ADJOINING SUBBASINS OR BASINS AS WELL AS BEING SUBJECT TO OTHER RIGHTS ON YOUR SOURCE OF SUPPLY. FINALLY, YOUR WATER RIGHT MAY BE SUBJECT TO INDIAN RESERVED AND FEDERAL RESERVED WATER RIGHTS.

COMPLETE DETAILS REGARDING THE DNRC PREPARATION OF THIS INTERLOCUTORY DECREE AND RELATED MATERIALS CAN BE REVIEWED AT THE OFFICE LOCATIONS IDENTIFIED IN THE DOCUMENT ENTITLED "NOTICE OF ENTRY OF INTERLOCUTORY DECREE AND NOTICE OF AVAILABILITY."

SEE GENERAL FINDINGS OF FACT AND CONCLUSIONS OF LAW FOR FURTHER EXPLANATION OF YOUR CLAIMED WATER RIGHT. THESE FINDINGS CAN BE FOUND AS INDICATED IN THE DOCUMENT ENTITLED "NOTICE OF ENTRY OF INTERLOCUTORY DECREE AND NOTICE OF AVAILABILITY." IF YOU NEED OBJECTION FORMS, OR HAVE QUESTIONS ABOUT WATER COURT PROCEDURES OR CHANGES TO YOUR RIGHT, YOU CAN CONTACT THE WATER COURT BY CALLING 1-800-624-3270 (WITHIN MONTANA ONLY) OR 1-406-586-4364, OR BY WRITING TO P.O. BOX 1389, BOZEMAN, MT 59771-1389.

**INTERLOCUTORY DECREE
BEAVER CREEK, TRIBUTARY TO MILK RIVER
BASIN 40M
ABSTRACT OF WATER RIGHT CLAIM**

IMPORTANT NOTICE

THIS WATER RIGHT ABSTRACT MAY INCLUDE MODIFICATIONS OF THE WATER RIGHT AS CLAIMED OR AMENDED. MODIFICATIONS ARE AUTHORIZED BY THE MONTANA SUPREME COURT WATER RIGHT CLAIMS EXAMINATION RULES OR BY ORDER OF THE WATER COURT. OBJECTIONS MAY BE FILED ACCORDING TO PROCEDURES OUTLINED IN THE "NOTICE OF ENTRY OF INTERLOCUTORY DECREE AND NOTICE OF AVAILABILITY".

Water Right Number: 40M 30132191 STATEMENT OF CLAIM

Version: 1 -- ORIGINAL RIGHT

Status: ACTIVE

Owners: LITTLE BIG WARM RANCH LLC
11236 ALKALI RD
MALTA, MT 59538

Priority Date: JUNE 1, 1925

Type of Historical Right: USE

Purpose (Use): STOCK

***Flow Rate:** A SPECIFIC FLOW RATE HAS NOT BEEN DECREED BECAUSE THIS USE CONSISTS OF STOCK DRINKING DIRECTLY FROM THE SOURCE, OR FROM A DITCH SYSTEM. THE FLOW RATE IS LIMITED TO THE MINIMUM AMOUNT HISTORICALLY NECESSARY TO SUSTAIN THIS PURPOSE.

***Volume:** THIS RIGHT INCLUDES THE AMOUNT OF WATER CONSUMPTIVELY USED FOR STOCKWATERING PURPOSES AT THE RATE OF 30 GALLONS PER DAY PER ANIMAL UNIT. ANIMAL UNITS SHALL BE BASED ON REASONABLE CARRYING CAPACITY AND HISTORICAL USE OF THE AREA SERVICED BY THIS WATER SOURCE.

***Source Name:** UNNAMED TRIBUTARY OF BIG WARM CREEK

Source Type: SURFACE WATER

Point of Diversion and Means of Diversion:

<u>ID</u>	<u>Govt Lot</u>	<u>Qtr</u>	<u>Sec</u>	<u>Twp</u>	<u>Rge</u>	<u>County</u>
1		NENW	28	27N	27E	PHILLIPS
Period of Diversion:	JANUARY 1 TO DECEMBER 31					
Diversion Means:	LIVESTOCK DIRECT FROM SOURCE					
2		NWNE	28	27N	27E	PHILLIPS
Period of Diversion:	JANUARY 1 TO DECEMBER 31					
Diversion Means:	LIVESTOCK DIRECT FROM SOURCE					
3		NENE	28	27N	27E	PHILLIPS
Period of Diversion:	JANUARY 1 TO DECEMBER 31					

Diversion Means: LIVESTOCK DIRECT FROM SOURCE
4 SWNE 28 27N 27E PHILLIPS

Period of Diversion: JANUARY 1 TO DECEMBER 31

Diversion Means: LIVESTOCK DIRECT FROM SOURCE

Period of Use: JANUARY 1 TO DECEMBER 31

Place of Use:

<u>ID</u>	<u>Acres</u>	<u>Govt Lot</u>	<u>Qtr Sec</u>	<u>Sec</u>	<u>Twp</u>	<u>Rge</u>	<u>County</u>
1			NENW	28	27N	27E	PHILLIPS
2			NWNE	28	27N	27E	PHILLIPS
3			NENE	28	27N	27E	PHILLIPS
4			SWNE	28	27N	27E	PHILLIPS

Remarks:

THE FOLLOWING ISSUES WERE IDENTIFIED BY THE DNRC DURING ITS EXAMINATION OF THIS WATER RIGHT CLAIM.

THIS CLAIM NUMBER WAS NOT INCLUDED IN THE BASIN 40M DECREE ISSUED 03/20/2009.

A BETTER UNDERSTANDING OF YOUR CLAIMED WATER RIGHT CAN BE OBTAINED BY COMPARING YOUR RIGHT WITH OTHER CLAIMS IN THE BASIN. FOR EXAMPLE, COMPARE PRIORITY DATES, FLOW RATES, VOLUMES, OR ACRES IRRIGATED. ALSO, YOUR WATER RIGHT MAY BE SUBJECT TO WATER RIGHTS IN ADJOINING SUBBASINS OR BASINS AS WELL AS BEING SUBJECT TO OTHER RIGHTS ON YOUR SOURCE OF SUPPLY. FINALLY, YOUR WATER RIGHT MAY BE SUBJECT TO INDIAN RESERVED AND FEDERAL RESERVED WATER RIGHTS.

COMPLETE DETAILS REGARDING THE DNRC PREPARATION OF THIS INTERLOCUTORY DECREE AND RELATED MATERIALS CAN BE REVIEWED AT THE OFFICE LOCATIONS IDENTIFIED IN THE DOCUMENT ENTITLED "NOTICE OF ENTRY OF INTERLOCUTORY DECREE AND NOTICE OF AVAILABILITY."

SEE GENERAL FINDINGS OF FACT AND CONCLUSIONS OF LAW FOR FURTHER EXPLANATION OF YOUR CLAIMED WATER RIGHT. THESE FINDINGS CAN BE FOUND AS INDICATED IN THE DOCUMENT ENTITLED "NOTICE OF ENTRY OF INTERLOCUTORY DECREE AND NOTICE OF AVAILABILITY." IF YOU NEED OBJECTION FORMS, OR HAVE QUESTIONS ABOUT WATER COURT PROCEDURES OR CHANGES TO YOUR RIGHT, YOU CAN CONTACT THE WATER COURT BY CALLING 1-800-624-3270 (WITHIN MONTANA ONLY) OR 1-406-586-4364, OR BY WRITING TO P.O. BOX 1389, BOZEMAN, MT 59771-1389.

**INTERLOCUTORY DECREE
BEAVER CREEK, TRIBUTARY TO MILK RIVER
BASIN 40M
ABSTRACT OF WATER RIGHT CLAIM**

IMPORTANT NOTICE

THIS WATER RIGHT ABSTRACT MAY INCLUDE MODIFICATIONS OF THE WATER RIGHT AS CLAIMED OR AMENDED. MODIFICATIONS ARE AUTHORIZED BY THE MONTANA SUPREME COURT WATER RIGHT CLAIMS EXAMINATION RULES OR BY ORDER OF THE WATER COURT. OBJECTIONS MAY BE FILED ACCORDING TO PROCEDURES OUTLINED IN THE "NOTICE OF ENTRY OF INTERLOCUTORY DECREE AND NOTICE OF AVAILABILITY".

Water Right Number: 40M 30132192 STATEMENT OF CLAIM

Version: 1 -- ORIGINAL RIGHT

Status: ACTIVE

Owners: LITTLE BIG WARM RANCH LLC
11236 ALKALI RD
MALTA, MT 59538

Priority Date: JUNE 1, 1925

Type of Historical Right: USE

Purpose (Use): STOCK

***Flow Rate:** A SPECIFIC FLOW RATE HAS NOT BEEN DECREED BECAUSE THIS USE CONSISTS OF STOCK DRINKING DIRECTLY FROM THE SOURCE, OR FROM A DITCH SYSTEM. THE FLOW RATE IS LIMITED TO THE MINIMUM AMOUNT HISTORICALLY NECESSARY TO SUSTAIN THIS PURPOSE.

***Volume:** THIS RIGHT INCLUDES THE AMOUNT OF WATER CONSUMPTIVELY USED FOR STOCKWATERING PURPOSES AT THE RATE OF 30 GALLONS PER DAY PER ANIMAL UNIT. ANIMAL UNITS SHALL BE BASED ON REASONABLE CARRYING CAPACITY AND HISTORICAL USE OF THE AREA SERVICED BY THIS WATER SOURCE.

***Source Name:** UNNAMED TRIBUTARY OF BIG WARM CREEK

Source Type: SURFACE WATER

Point of Diversion and Means of Diversion:

<u>ID</u>	<u>Govt Lot</u>	<u>Qtr</u>	<u>Sec</u>	<u>Twp</u>	<u>Rge</u>	<u>County</u>
1		E2NWNE	27	27N	27E	PHILLIPS
Period of Diversion:	JANUARY 1 TO DECEMBER 31					
Diversion Means:	LIVESTOCK DIRECT FROM SOURCE					
2		NESWNE	27	27N	27E	PHILLIPS
Period of Diversion:	JANUARY 1 TO DECEMBER 31					
Diversion Means:	LIVESTOCK DIRECT FROM SOURCE					
3		S2SWNE	27	27N	27E	PHILLIPS
Period of Diversion:	JANUARY 1 TO DECEMBER 31					

Diversion Means: LIVESTOCK DIRECT FROM SOURCE

Period of Use: JANUARY 1 TO DECEMBER 31

Place of Use:

<u>ID</u>	<u>Acres</u>	<u>Govt Lot</u>	<u>Qtr Sec</u>	<u>Sec</u>	<u>Twp</u>	<u>Rge</u>	<u>County</u>
1			E2NWNE	27	27N	27E	PHILLIPS
2			NESWNE	27	27N	27E	PHILLIPS
3			S2SWNE	27	27N	27E	PHILLIPS

Remarks:

THE FOLLOWING ISSUES WERE IDENTIFIED BY THE DNRC DURING ITS EXAMINATION OF THIS WATER RIGHT CLAIM.

THIS CLAIM NUMBER WAS NOT INCLUDED IN THE BASIN 40M DECREE ISSUED 03/20/2009.

A BETTER UNDERSTANDING OF YOUR CLAIMED WATER RIGHT CAN BE OBTAINED BY COMPARING YOUR RIGHT WITH OTHER CLAIMS IN THE BASIN. FOR EXAMPLE, COMPARE PRIORITY DATES, FLOW RATES, VOLUMES, OR ACRES IRRIGATED. ALSO, YOUR WATER RIGHT MAY BE SUBJECT TO WATER RIGHTS IN ADJOINING SUBBASINS OR BASINS AS WELL AS BEING SUBJECT TO OTHER RIGHTS ON YOUR SOURCE OF SUPPLY. FINALLY, YOUR WATER RIGHT MAY BE SUBJECT TO INDIAN RESERVED AND FEDERAL RESERVED WATER RIGHTS.

COMPLETE DETAILS REGARDING THE DNRC PREPARATION OF THIS INTERLOCUTORY DECREE AND RELATED MATERIALS CAN BE REVIEWED AT THE OFFICE LOCATIONS IDENTIFIED IN THE DOCUMENT ENTITLED "NOTICE OF ENTRY OF INTERLOCUTORY DECREE AND NOTICE OF AVAILABILITY."

SEE GENERAL FINDINGS OF FACT AND CONCLUSIONS OF LAW FOR FURTHER EXPLANATION OF YOUR CLAIMED WATER RIGHT. THESE FINDINGS CAN BE FOUND AS INDICATED IN THE DOCUMENT ENTITLED "NOTICE OF ENTRY OF INTERLOCUTORY DECREE AND NOTICE OF AVAILABILITY." IF YOU NEED OBJECTION FORMS, OR HAVE QUESTIONS ABOUT WATER COURT PROCEDURES OR CHANGES TO YOUR RIGHT, YOU CAN CONTACT THE WATER COURT BY CALLING 1-800-624-3270 (WITHIN MONTANA ONLY) OR 1-406-586-4364, OR BY WRITING TO P.O. BOX 1389, BOZEMAN, MT 59771-1389.

**INTERLOCUTORY DECREE
BEAVER CREEK, TRIBUTARY TO MILK RIVER
BASIN 40M
ABSTRACT OF WATER RIGHT CLAIM**

IMPORTANT NOTICE

THIS WATER RIGHT ABSTRACT MAY INCLUDE MODIFICATIONS OF THE WATER RIGHT AS CLAIMED OR AMENDED. MODIFICATIONS ARE AUTHORIZED BY THE MONTANA SUPREME COURT WATER RIGHT CLAIMS EXAMINATION RULES OR BY ORDER OF THE WATER COURT. OBJECTIONS MAY BE FILED ACCORDING TO PROCEDURES OUTLINED IN THE "NOTICE OF ENTRY OF INTERLOCUTORY DECREE AND NOTICE OF AVAILABILITY".

Water Right Number: 40M 30132193 STATEMENT OF CLAIM

Version: 1 -- ORIGINAL RIGHT

Status: ACTIVE

Owners: LITTLE BIG WARM RANCH LLC
11236 ALKALI RD
MALTA, MT 59538

Priority Date: JUNE 1, 1925

Type of Historical Right: USE

Purpose (Use): STOCK

***Flow Rate:** A SPECIFIC FLOW RATE HAS NOT BEEN DECREED BECAUSE THIS USE CONSISTS OF STOCK DRINKING DIRECTLY FROM THE SOURCE, OR FROM A DITCH SYSTEM. THE FLOW RATE IS LIMITED TO THE MINIMUM AMOUNT HISTORICALLY NECESSARY TO SUSTAIN THIS PURPOSE.

***Volume:** THIS RIGHT INCLUDES THE AMOUNT OF WATER CONSUMPTIVELY USED FOR STOCKWATERING PURPOSES AT THE RATE OF 30 GALLONS PER DAY PER ANIMAL UNIT. ANIMAL UNITS SHALL BE BASED ON REASONABLE CARRYING CAPACITY AND HISTORICAL USE OF THE AREA SERVICED BY THIS WATER SOURCE.

***Source Name:** UNNAMED TRIBUTARY OF BIG WARM CREEK

Source Type: SURFACE WATER

Point of Diversion and Means of Diversion:

<u>ID</u>	<u>Govt Lot</u>	<u>Qtr</u>	<u>Sec</u>	<u>Twp</u>	<u>Rge</u>	<u>County</u>
1		SWSWSW	26	27N	27E	PHILLIPS
Period of Diversion:	JANUARY 1 TO DECEMBER 31					
Diversion Means:	LIVESTOCK DIRECT FROM SOURCE					
2		N2SWSW	26	27N	27E	PHILLIPS
Period of Diversion:	JANUARY 1 TO DECEMBER 31					
Diversion Means:	LIVESTOCK DIRECT FROM SOURCE					
3		SWNWSW	26	27N	27E	PHILLIPS
Period of Diversion:	JANUARY 1 TO DECEMBER 31					

	Diversion Means:	LIVESTOCK DIRECT FROM SOURCE					
4		NENWSW	26	27N	27E	PHILLIPS	
	Period of Diversion:	JANUARY 1 TO DECEMBER 31					
	Diversion Means:	LIVESTOCK DIRECT FROM SOURCE					
5		S2NESW	26	27N	27E	PHILLIPS	
	Period of Diversion:	JANUARY 1 TO DECEMBER 31					
	Diversion Means:	LIVESTOCK DIRECT FROM SOURCE					
6		NENESW	26	27N	27E	PHILLIPS	
	Period of Diversion:	JANUARY 1 TO DECEMBER 31					
	Diversion Means:	LIVESTOCK DIRECT FROM SOURCE					
7		S2SEnw	26	27N	27E	PHILLIPS	
	Period of Diversion:	JANUARY 1 TO DECEMBER 31					
	Diversion Means:	LIVESTOCK DIRECT FROM SOURCE					
8		NESEnw	26	27N	27E	PHILLIPS	
	Period of Diversion:	JANUARY 1 TO DECEMBER 31					
	Diversion Means:	LIVESTOCK DIRECT FROM SOURCE					
9		W2SWNE	26	27N	27E	PHILLIPS	
	Period of Diversion:	JANUARY 1 TO DECEMBER 31					
	Diversion Means:	LIVESTOCK DIRECT FROM SOURCE					
10		SWNWNE	26	27N	27E	PHILLIPS	
	Period of Diversion:	JANUARY 1 TO DECEMBER 31					
	Diversion Means:	LIVESTOCK DIRECT FROM SOURCE					

Period of Use: JANUARY 1 TO DECEMBER 31

Place of Use:

<u>ID</u>	<u>Acres</u>	<u>Govt Lot</u>	<u>Qtr Sec</u>	<u>Sec</u>	<u>Twp</u>	<u>Rge</u>	<u>County</u>
1			SWSWSW	26	27N	27E	PHILLIPS
2			N2SWSW	26	27N	27E	PHILLIPS
3			SWNWSW	26	27N	27E	PHILLIPS
4			NENWSW	26	27N	27E	PHILLIPS
5			S2NESW	26	27N	27E	PHILLIPS
6			NENESW	26	27N	27E	PHILLIPS
7			S2SEnw	26	27N	27E	PHILLIPS
8			NESEnw	26	27N	27E	PHILLIPS
9			W2SWNE	26	27N	27E	PHILLIPS
10			SWNWNE	26	27N	27E	PHILLIPS

Remarks:

THE FOLLOWING ISSUES WERE IDENTIFIED BY THE DNRC DURING ITS EXAMINATION OF THIS WATER RIGHT CLAIM.

THIS CLAIM NUMBER WAS NOT INCLUDED IN THE BASIN 40M DECREE ISSUED 03/20/2009.

A PORTION OF THE CLAIMED POINT OF DIVERSION AND PLACE OF USE DOES NOT MEET THE DEFINITION OF AN EXEMPT RIGHT UNDER 85-2-222, MCA, AND INVOLVES AN ON-STREAM RESERVOIR.

A BETTER UNDERSTANDING OF YOUR CLAIMED WATER RIGHT CAN BE OBTAINED BY COMPARING YOUR RIGHT WITH OTHER CLAIMS IN THE BASIN. FOR EXAMPLE, COMPARE PRIORITY DATES, FLOW RATES, VOLUMES, OR ACRES IRRIGATED. ALSO, YOUR WATER RIGHT MAY BE SUBJECT TO WATER RIGHTS IN ADJOINING SUBBASINS OR BASINS AS WELL AS BEING SUBJECT TO OTHER RIGHTS ON YOUR SOURCE OF SUPPLY. FINALLY, YOUR WATER RIGHT MAY BE SUBJECT TO INDIAN RESERVED AND FEDERAL RESERVED WATER RIGHTS.

COMPLETE DETAILS REGARDING THE DNRC PREPARATION OF THIS INTERLOCUTORY DECREE AND RELATED MATERIALS CAN BE REVIEWED AT THE OFFICE LOCATIONS IDENTIFIED IN THE DOCUMENT ENTITLED "NOTICE OF ENTRY OF INTERLOCUTORY DECREE AND NOTICE OF AVAILABILITY."

SEE GENERAL FINDINGS OF FACT AND CONCLUSIONS OF LAW FOR FURTHER EXPLANATION OF YOUR CLAIMED WATER RIGHT. THESE FINDINGS CAN BE FOUND AS INDICATED IN THE DOCUMENT ENTITLED "NOTICE OF ENTRY OF INTERLOCUTORY DECREE AND NOTICE OF AVAILABILITY." IF YOU NEED OBJECTION FORMS, OR HAVE QUESTIONS ABOUT WATER COURT PROCEDURES OR CHANGES TO YOUR RIGHT, YOU CAN CONTACT THE WATER COURT BY CALLING 1-800-624-3270 (WITHIN MONTANA ONLY) OR 1-406-586-4364, OR BY WRITING TO P.O. BOX 1389, BOZEMAN, MT 59771-1389.

**INTERLOCUTORY DECREE
BEAVER CREEK, TRIBUTARY TO MILK RIVER
BASIN 40M
ABSTRACT OF WATER RIGHT CLAIM**

IMPORTANT NOTICE

THIS WATER RIGHT ABSTRACT MAY INCLUDE MODIFICATIONS OF THE WATER RIGHT AS CLAIMED OR AMENDED. MODIFICATIONS ARE AUTHORIZED BY THE MONTANA SUPREME COURT WATER RIGHT CLAIMS EXAMINATION RULES OR BY ORDER OF THE WATER COURT. OBJECTIONS MAY BE FILED ACCORDING TO PROCEDURES OUTLINED IN THE "NOTICE OF ENTRY OF INTERLOCUTORY DECREE AND NOTICE OF AVAILABILITY".

Water Right Number: 40M 30132194 STATEMENT OF CLAIM

Version: 1 -- ORIGINAL RIGHT

Status: ACTIVE

Owners: LITTLE BIG WARM RANCH LLC
11236 ALKALI RD
MALTA, MT 59538

Priority Date: MAY 1, 1900

Type of Historical Right: USE

Purpose (Use): STOCK

***Flow Rate:** A SPECIFIC FLOW RATE HAS NOT BEEN DECREED BECAUSE THIS USE CONSISTS OF STOCK DRINKING DIRECTLY FROM THE SOURCE, OR FROM A DITCH SYSTEM. THE FLOW RATE IS LIMITED TO THE MINIMUM AMOUNT HISTORICALLY NECESSARY TO SUSTAIN THIS PURPOSE.

***Volume:** THIS RIGHT INCLUDES THE AMOUNT OF WATER CONSUMPTIVELY USED FOR STOCKWATERING PURPOSES AT THE RATE OF 30 GALLONS PER DAY PER ANIMAL UNIT. ANIMAL UNITS SHALL BE BASED ON REASONABLE CARRYING CAPACITY AND HISTORICAL USE OF THE AREA SERVICED BY THIS WATER SOURCE.

Source Name: UNNAMED TRIBUTARY OF LITTLE WARM CREEK

Source Type: SURFACE WATER

Point of Diversion and Means of Diversion:

<u>ID</u>	<u>Govt Lot</u>	<u>Qtr Sec</u>	<u>Sec</u>	<u>Twp</u>	<u>Rge</u>	<u>County</u>
1		N2SENE	32	27N	28E	PHILLIPS

Period of Diversion: JANUARY 1 TO DECEMBER 31

Diversion Means: LIVESTOCK DIRECT FROM SOURCE

Period of Use: JANUARY 1 TO DECEMBER 31

Place of Use:

<u>ID</u>	<u>Acres</u>	<u>Govt Lot</u>	<u>Qtr Sec</u>	<u>Sec</u>	<u>Twp</u>	<u>Rge</u>	<u>County</u>
1			N2SENE	32	27N	28E	PHILLIPS

Remarks:

THE FOLLOWING ISSUES WERE IDENTIFIED BY THE DNRC DURING ITS EXAMINATION OF THIS WATER RIGHT CLAIM.

THIS CLAIM NUMBER WAS NOT INCLUDED IN THE BASIN 40M DECREE ISSUED 03/20/2009.

A BETTER UNDERSTANDING OF YOUR CLAIMED WATER RIGHT CAN BE OBTAINED BY COMPARING YOUR RIGHT WITH OTHER CLAIMS IN THE BASIN. FOR EXAMPLE, COMPARE PRIORITY DATES, FLOW RATES, VOLUMES, OR ACRES IRRIGATED. ALSO, YOUR WATER RIGHT MAY BE SUBJECT TO WATER RIGHTS IN ADJOINING SUBBASINS OR BASINS AS WELL AS BEING SUBJECT TO OTHER RIGHTS ON YOUR SOURCE OF SUPPLY. FINALLY, YOUR WATER RIGHT MAY BE SUBJECT TO INDIAN RESERVED AND FEDERAL RESERVED WATER RIGHTS.

COMPLETE DETAILS REGARDING THE DNRC PREPARATION OF THIS INTERLOCUTORY DECREE AND RELATED MATERIALS CAN BE REVIEWED AT THE OFFICE LOCATIONS IDENTIFIED IN THE DOCUMENT ENTITLED "NOTICE OF ENTRY OF INTERLOCUTORY DECREE AND NOTICE OF AVAILABILITY."

SEE GENERAL FINDINGS OF FACT AND CONCLUSIONS OF LAW FOR FURTHER EXPLANATION OF YOUR CLAIMED WATER RIGHT. THESE FINDINGS CAN BE FOUND AS INDICATED IN THE DOCUMENT ENTITLED "NOTICE OF ENTRY OF INTERLOCUTORY DECREE AND NOTICE OF AVAILABILITY." IF YOU NEED OBJECTION FORMS, OR HAVE QUESTIONS ABOUT WATER COURT PROCEDURES OR CHANGES TO YOUR RIGHT, YOU CAN CONTACT THE WATER COURT BY CALLING 1-800-624-3270 (WITHIN MONTANA ONLY) OR 1-406-586-4364, OR BY WRITING TO P.O. BOX 1389, BOZEMAN, MT 59771-1389.

**INTERLOCUTORY DECREE
BEAVER CREEK, TRIBUTARY TO MILK RIVER
BASIN 40M
ABSTRACT OF WATER RIGHT CLAIM**

IMPORTANT NOTICE

THIS WATER RIGHT ABSTRACT MAY INCLUDE MODIFICATIONS OF THE WATER RIGHT AS CLAIMED OR AMENDED. MODIFICATIONS ARE AUTHORIZED BY THE MONTANA SUPREME COURT WATER RIGHT CLAIMS EXAMINATION RULES OR BY ORDER OF THE WATER COURT. OBJECTIONS MAY BE FILED ACCORDING TO PROCEDURES OUTLINED IN THE "NOTICE OF ENTRY OF INTERLOCUTORY DECREE AND NOTICE OF AVAILABILITY".

Water Right Number: 40M 30132195 STATEMENT OF CLAIM

Version: 1 -- ORIGINAL RIGHT

Status: ACTIVE

Owners: LITTLE BIG WARM RANCH LLC
11236 ALKALI RD
MALTA, MT 59538

Priority Date: JULY 21, 1901

Type of Historical Right: USE

Purpose (Use): STOCK

***Flow Rate:** A SPECIFIC FLOW RATE HAS NOT BEEN DECREED BECAUSE THIS USE CONSISTS OF STOCK DRINKING DIRECTLY FROM THE SOURCE, OR FROM A DITCH SYSTEM. THE FLOW RATE IS LIMITED TO THE MINIMUM AMOUNT HISTORICALLY NECESSARY TO SUSTAIN THIS PURPOSE.

***Volume:** THIS RIGHT INCLUDES THE AMOUNT OF WATER CONSUMPTIVELY USED FOR STOCKWATERING PURPOSES AT THE RATE OF 30 GALLONS PER DAY PER ANIMAL UNIT. ANIMAL UNITS SHALL BE BASED ON REASONABLE CARRYING CAPACITY AND HISTORICAL USE OF THE AREA SERVICED BY THIS WATER SOURCE.

***Source Name:** UNNAMED TRIBUTARY OF BIG WARM CREEK

Source Type: SURFACE WATER

UNNAMED NATURAL LAKE

Point of Diversion and Means of Diversion:

<u>ID</u>	<u>Govt Lot</u>	<u>Qtr Sec</u>	<u>Sec</u>	<u>Twp</u>	<u>Rge</u>	<u>County</u>
1		NWNENW	11	27N	27E	PHILLIPS

Period of Diversion: JANUARY 1 TO DECEMBER 31

Diversion Means: LIVESTOCK DIRECT FROM SOURCE

Period of Use: JANUARY 1 TO DECEMBER 31

Place of Use:

<u>ID</u>	<u>Acres</u>	<u>Govt Lot</u>	<u>Qtr Sec</u>	<u>Sec</u>	<u>Twp</u>	<u>Rge</u>	<u>County</u>
1			NWNENW	11	27N	27E	PHILLIPS

Remarks:

THE FOLLOWING ISSUES WERE IDENTIFIED BY THE DNRC DURING ITS EXAMINATION OF THIS WATER RIGHT CLAIM.

THIS CLAIM NUMBER WAS NOT INCLUDED IN THE BASIN 40M DECREE ISSUED 03/20/2009.

A BETTER UNDERSTANDING OF YOUR CLAIMED WATER RIGHT CAN BE OBTAINED BY COMPARING YOUR RIGHT WITH OTHER CLAIMS IN THE BASIN. FOR EXAMPLE, COMPARE PRIORITY DATES, FLOW RATES, VOLUMES, OR ACRES IRRIGATED. ALSO, YOUR WATER RIGHT MAY BE SUBJECT TO WATER RIGHTS IN ADJOINING SUBBASINS OR BASINS AS WELL AS BEING SUBJECT TO OTHER RIGHTS ON YOUR SOURCE OF SUPPLY. FINALLY, YOUR WATER RIGHT MAY BE SUBJECT TO INDIAN RESERVED AND FEDERAL RESERVED WATER RIGHTS.

COMPLETE DETAILS REGARDING THE DNRC PREPARATION OF THIS INTERLOCUTORY DECREE AND RELATED MATERIALS CAN BE REVIEWED AT THE OFFICE LOCATIONS IDENTIFIED IN THE DOCUMENT ENTITLED "NOTICE OF ENTRY OF INTERLOCUTORY DECREE AND NOTICE OF AVAILABILITY."

SEE GENERAL FINDINGS OF FACT AND CONCLUSIONS OF LAW FOR FURTHER EXPLANATION OF YOUR CLAIMED WATER RIGHT. THESE FINDINGS CAN BE FOUND AS INDICATED IN THE DOCUMENT ENTITLED "NOTICE OF ENTRY OF INTERLOCUTORY DECREE AND NOTICE OF AVAILABILITY." IF YOU NEED OBJECTION FORMS, OR HAVE QUESTIONS ABOUT WATER COURT PROCEDURES OR CHANGES TO YOUR RIGHT, YOU CAN CONTACT THE WATER COURT BY CALLING 1-800-624-3270 (WITHIN MONTANA ONLY) OR 1-406-586-4364, OR BY WRITING TO P.O. BOX 1389, BOZEMAN, MT 59771-1389.

**INTERLOCUTORY DECREE
BEAVER CREEK, TRIBUTARY TO MILK RIVER
BASIN 40M
ABSTRACT OF WATER RIGHT CLAIM**

IMPORTANT NOTICE

THIS WATER RIGHT ABSTRACT MAY INCLUDE MODIFICATIONS OF THE WATER RIGHT AS CLAIMED OR AMENDED. MODIFICATIONS ARE AUTHORIZED BY THE MONTANA SUPREME COURT WATER RIGHT CLAIMS EXAMINATION RULES OR BY ORDER OF THE WATER COURT. OBJECTIONS MAY BE FILED ACCORDING TO PROCEDURES OUTLINED IN THE "NOTICE OF ENTRY OF INTERLOCUTORY DECREE AND NOTICE OF AVAILABILITY".

Water Right Number: 40M 30132216 STATEMENT OF CLAIM

Version: 1 -- ORIGINAL RIGHT

Status: ACTIVE

Owners: LITTLE BIG WARM RANCH LLC
11236 ALKALI RD
MALTA, MT 59538

Priority Date: MAY 1, 1900

Type of Historical Right: USE

Purpose (Use): STOCK

***Flow Rate:** A SPECIFIC FLOW RATE HAS NOT BEEN DECREED BECAUSE THIS USE CONSISTS OF STOCK DRINKING DIRECTLY FROM THE SOURCE, OR FROM A DITCH SYSTEM. THE FLOW RATE IS LIMITED TO THE MINIMUM AMOUNT HISTORICALLY NECESSARY TO SUSTAIN THIS PURPOSE.

***Volume:** THIS RIGHT INCLUDES THE AMOUNT OF WATER CONSUMPTIVELY USED FOR STOCKWATERING PURPOSES AT THE RATE OF 30 GALLONS PER DAY PER ANIMAL UNIT. ANIMAL UNITS SHALL BE BASED ON REASONABLE CARRYING CAPACITY AND HISTORICAL USE OF THE AREA SERVICED BY THIS WATER SOURCE.

Source Name: UNNAMED TRIBUTARY OF LITTLE WARM CREEK

Source Type: SURFACE WATER

Point of Diversion and Means of Diversion:

<u>ID</u>	<u>Govt Lot</u>	<u>Qtr Sec</u>	<u>Sec</u>	<u>Twp</u>	<u>Rge</u>	<u>County</u>
1		SWNWSE	32	27N	28E	PHILLIPS

Period of Diversion: JANUARY 1 TO DECEMBER 31

Diversion Means: LIVESTOCK DIRECT FROM SOURCE

Period of Use: JANUARY 1 TO DECEMBER 31

Place of Use:

<u>ID</u>	<u>Acres</u>	<u>Govt Lot</u>	<u>Qtr Sec</u>	<u>Sec</u>	<u>Twp</u>	<u>Rge</u>	<u>County</u>
1			SWNWSE	32	27N	28E	PHILLIPS

Remarks:

THE FOLLOWING ISSUES WERE IDENTIFIED BY THE DNRC DURING ITS EXAMINATION OF THIS WATER RIGHT CLAIM.

THIS CLAIM NUMBER WAS NOT INCLUDED IN THE BASIN 40M DECREE ISSUED 03/20/2009.

A BETTER UNDERSTANDING OF YOUR CLAIMED WATER RIGHT CAN BE OBTAINED BY COMPARING YOUR RIGHT WITH OTHER CLAIMS IN THE BASIN. FOR EXAMPLE, COMPARE PRIORITY DATES, FLOW RATES, VOLUMES, OR ACRES IRRIGATED. ALSO, YOUR WATER RIGHT MAY BE SUBJECT TO WATER RIGHTS IN ADJOINING SUBBASINS OR BASINS AS WELL AS BEING SUBJECT TO OTHER RIGHTS ON YOUR SOURCE OF SUPPLY. FINALLY, YOUR WATER RIGHT MAY BE SUBJECT TO INDIAN RESERVED AND FEDERAL RESERVED WATER RIGHTS.

COMPLETE DETAILS REGARDING THE DNRC PREPARATION OF THIS INTERLOCUTORY DECREE AND RELATED MATERIALS CAN BE REVIEWED AT THE OFFICE LOCATIONS IDENTIFIED IN THE DOCUMENT ENTITLED "NOTICE OF ENTRY OF INTERLOCUTORY DECREE AND NOTICE OF AVAILABILITY."

SEE GENERAL FINDINGS OF FACT AND CONCLUSIONS OF LAW FOR FURTHER EXPLANATION OF YOUR CLAIMED WATER RIGHT. THESE FINDINGS CAN BE FOUND AS INDICATED IN THE DOCUMENT ENTITLED "NOTICE OF ENTRY OF INTERLOCUTORY DECREE AND NOTICE OF AVAILABILITY." IF YOU NEED OBJECTION FORMS, OR HAVE QUESTIONS ABOUT WATER COURT PROCEDURES OR CHANGES TO YOUR RIGHT, YOU CAN CONTACT THE WATER COURT BY CALLING 1-800-624-3270 (WITHIN MONTANA ONLY) OR 1-406-586-4364, OR BY WRITING TO P.O. BOX 1389, BOZEMAN, MT 59771-1389.

**INTERLOCUTORY DECREE
BEAVER CREEK, TRIBUTARY TO MILK RIVER
BASIN 40M
ABSTRACT OF WATER RIGHT CLAIM**

IMPORTANT NOTICE

THIS WATER RIGHT ABSTRACT MAY INCLUDE MODIFICATIONS OF THE WATER RIGHT AS CLAIMED OR AMENDED. MODIFICATIONS ARE AUTHORIZED BY THE MONTANA SUPREME COURT WATER RIGHT CLAIMS EXAMINATION RULES OR BY ORDER OF THE WATER COURT. OBJECTIONS MAY BE FILED ACCORDING TO PROCEDURES OUTLINED IN THE "NOTICE OF ENTRY OF INTERLOCUTORY DECREE AND NOTICE OF AVAILABILITY".

Water Right Number: 40M 30132218 STATEMENT OF CLAIM

Version: 1 -- ORIGINAL RIGHT

Status: ACTIVE

Owners: LITTLE BIG WARM RANCH LLC
11236 ALKALI RD
MALTA, MT 59538

Priority Date: JUNE 9, 1926

Type of Historical Right: USE

Purpose (Use): STOCK

***Flow Rate:** A SPECIFIC FLOW RATE HAS NOT BEEN DECREED BECAUSE THIS USE CONSISTS OF STOCK DRINKING DIRECTLY FROM THE SOURCE, OR FROM A DITCH SYSTEM. THE FLOW RATE IS LIMITED TO THE MINIMUM AMOUNT HISTORICALLY NECESSARY TO SUSTAIN THIS PURPOSE.

***Volume:** THIS RIGHT INCLUDES THE AMOUNT OF WATER CONSUMPTIVELY USED FOR STOCKWATERING PURPOSES AT THE RATE OF 30 GALLONS PER DAY PER ANIMAL UNIT. ANIMAL UNITS SHALL BE BASED ON REASONABLE CARRYING CAPACITY AND HISTORICAL USE OF THE AREA SERVICED BY THIS WATER SOURCE.

***Source Name:** UNNAMED TRIBUTARY OF BIG WARM CREEK

Source Type: SURFACE WATER
UNNAMED NATURAL LAKE

Point of Diversion and Means of Diversion:

<u>ID</u>	<u>Govt Lot</u>	<u>Qtr Sec</u>	<u>Sec</u>	<u>Twp</u>	<u>Rge</u>	<u>County</u>
1		NESENW	33	27N	27E	PHILLIPS

Period of Diversion: JANUARY 1 TO DECEMBER 31

Diversion Means: LIVESTOCK DIRECT FROM SOURCE

Period of Use: JANUARY 1 TO DECEMBER 31

Place of Use:

<u>ID</u>	<u>Acres</u>	<u>Govt Lot</u>	<u>Qtr Sec</u>	<u>Sec</u>	<u>Twp</u>	<u>Rge</u>	<u>County</u>
1			NESENW	33	27N	27E	PHILLIPS

Remarks:

THE FOLLOWING ISSUES WERE IDENTIFIED BY THE DNRC DURING ITS EXAMINATION OF THIS WATER RIGHT CLAIM.

THIS CLAIM NUMBER WAS NOT INCLUDED IN THE BASIN 40M DECREE ISSUED 03/20/2009.

THE OWNERSHIP OF THIS RIGHT MAY BE QUESTIONABLE. PART OR ALL OF THE PLACE OF USE APPEARS TO BE ON FEDERAL LAND.

A BETTER UNDERSTANDING OF YOUR CLAIMED WATER RIGHT CAN BE OBTAINED BY COMPARING YOUR RIGHT WITH OTHER CLAIMS IN THE BASIN. FOR EXAMPLE, COMPARE PRIORITY DATES, FLOW RATES, VOLUMES, OR ACRES IRRIGATED. ALSO, YOUR WATER RIGHT MAY BE SUBJECT TO WATER RIGHTS IN ADJOINING SUBBASINS OR BASINS AS WELL AS BEING SUBJECT TO OTHER RIGHTS ON YOUR SOURCE OF SUPPLY. FINALLY, YOUR WATER RIGHT MAY BE SUBJECT TO INDIAN RESERVED AND FEDERAL RESERVED WATER RIGHTS.

COMPLETE DETAILS REGARDING THE DNRC PREPARATION OF THIS INTERLOCUTORY DECREE AND RELATED MATERIALS CAN BE REVIEWED AT THE OFFICE LOCATIONS IDENTIFIED IN THE DOCUMENT ENTITLED "NOTICE OF ENTRY OF INTERLOCUTORY DECREE AND NOTICE OF AVAILABILITY."

SEE GENERAL FINDINGS OF FACT AND CONCLUSIONS OF LAW FOR FURTHER EXPLANATION OF YOUR CLAIMED WATER RIGHT. THESE FINDINGS CAN BE FOUND AS INDICATED IN THE DOCUMENT ENTITLED "NOTICE OF ENTRY OF INTERLOCUTORY DECREE AND NOTICE OF AVAILABILITY." IF YOU NEED OBJECTION FORMS, OR HAVE QUESTIONS ABOUT WATER COURT PROCEDURES OR CHANGES TO YOUR RIGHT, YOU CAN CONTACT THE WATER COURT BY CALLING 1-800-624-3270 (WITHIN MONTANA ONLY) OR 1-406-586-4364, OR BY WRITING TO P.O. BOX 1389, BOZEMAN, MT 59771-1389.

**INTERLOCUTORY DECREE
BEAVER CREEK, TRIBUTARY TO MILK RIVER
BASIN 40M
ABSTRACT OF WATER RIGHT CLAIM**

IMPORTANT NOTICE

THIS WATER RIGHT ABSTRACT MAY INCLUDE MODIFICATIONS OF THE WATER RIGHT AS CLAIMED OR AMENDED. MODIFICATIONS ARE AUTHORIZED BY THE MONTANA SUPREME COURT WATER RIGHT CLAIMS EXAMINATION RULES OR BY ORDER OF THE WATER COURT. OBJECTIONS MAY BE FILED ACCORDING TO PROCEDURES OUTLINED IN THE "NOTICE OF ENTRY OF INTERLOCUTORY DECREE AND NOTICE OF AVAILABILITY".

Water Right Number: 40M 30132438 STATEMENT OF CLAIM

Version: 1 -- ORIGINAL RIGHT

Status: ACTIVE

Owners: CARROLL MT PROPERTIES LLC
C/O JO EVELYN MILLER
1640 OLD 421 S
BOONE, NC 28607-6291

Priority Date: DECEMBER 31, 1925

Type of Historical Right: FILED

Purpose (Use): STOCK

Flow Rate: 12.00 GPM

***Volume:** THIS RIGHT INCLUDES THE AMOUNT OF WATER CONSUMPTIVELY USED FOR STOCKWATERING PURPOSES AT THE RATE OF 30 GALLONS PER DAY PER ANIMAL UNIT. ANIMAL UNITS SHALL BE BASED ON REASONABLE CARRYING CAPACITY AND HISTORICAL USE OF THE AREA SERVICED BY THIS WATER SOURCE.

Source Name: GROUNDWATER

Source Type: GROUNDWATER

***Point of Diversion and Means of Diversion:**

<u>ID</u>	<u>Govt Lot</u>	<u>Qtr Sec</u>	<u>Sec</u>	<u>Twp</u>	<u>Rge</u>	<u>County</u>
1		SESESE	6	31N	33E	PHILLIPS

Period of Diversion: JANUARY 1 TO DECEMBER 31


Diversion Means: WELL

Period of Use: JANUARY 1 TO DECEMBER 31

***Place of Use:**

<u>ID</u>	<u>Acres</u>	<u>Govt Lot</u>	<u>Qtr Sec</u>	<u>Sec</u>	<u>Twp</u>	<u>Rge</u>	<u>County</u>
1			SESESE	6	31N	33E	PHILLIPS

Remarks:



THE FOLLOWING ISSUES WERE IDENTIFIED BY THE DNRC DURING ITS EXAMINATION OF THIS WATER RIGHT CLAIM.

THIS CLAIM NUMBER WAS NOT INCLUDED IN THE BASIN 40M DECREE ISSUED 03/20/2009.

A BETTER UNDERSTANDING OF YOUR CLAIMED WATER RIGHT CAN BE OBTAINED BY COMPARING YOUR RIGHT WITH OTHER CLAIMS IN THE BASIN. FOR EXAMPLE, COMPARE PRIORITY DATES, FLOW RATES, VOLUMES, OR ACRES IRRIGATED. ALSO, YOUR WATER RIGHT MAY BE SUBJECT TO WATER RIGHTS IN ADJOINING SUBBASINS OR BASINS AS WELL AS BEING SUBJECT TO OTHER RIGHTS ON YOUR SOURCE OF SUPPLY. FINALLY, YOUR WATER RIGHT MAY BE SUBJECT TO INDIAN RESERVED AND FEDERAL RESERVED WATER RIGHTS.

COMPLETE DETAILS REGARDING THE DNRC PREPARATION OF THIS INTERLOCUTORY DECREE AND RELATED MATERIALS CAN BE REVIEWED AT THE OFFICE LOCATIONS IDENTIFIED IN THE DOCUMENT ENTITLED "NOTICE OF ENTRY OF INTERLOCUTORY DECREE AND NOTICE OF AVAILABILITY."

SEE GENERAL FINDINGS OF FACT AND CONCLUSIONS OF LAW FOR FURTHER EXPLANATION OF YOUR CLAIMED WATER RIGHT. THESE FINDINGS CAN BE FOUND AS INDICATED IN THE DOCUMENT ENTITLED "NOTICE OF ENTRY OF INTERLOCUTORY DECREE AND NOTICE OF AVAILABILITY." IF YOU NEED OBJECTION FORMS, OR HAVE QUESTIONS ABOUT WATER COURT PROCEDURES OR CHANGES TO YOUR RIGHT, YOU CAN CONTACT THE WATER COURT BY CALLING 1-800-624-3270 (WITHIN MONTANA ONLY) OR 1-406-586-4364, OR BY WRITING TO P.O. BOX 1389, BOZEMAN, MT 59711-1389.

**INTERLOCUTORY DECREE
BEAVER CREEK, TRIBUTARY TO MILK RIVER
BASIN 40M
ABSTRACT OF WATER RIGHT CLAIM**

IMPORTANT NOTICE

THIS WATER RIGHT ABSTRACT MAY INCLUDE MODIFICATIONS OF THE WATER RIGHT AS CLAIMED OR AMENDED. MODIFICATIONS ARE AUTHORIZED BY THE MONTANA SUPREME COURT WATER RIGHT CLAIMS EXAMINATION RULES OR BY ORDER OF THE WATER COURT. OBJECTIONS MAY BE FILED ACCORDING TO PROCEDURES OUTLINED IN THE "NOTICE OF ENTRY OF INTERLOCUTORY DECREE AND NOTICE OF AVAILABILITY".

Water Right Number: 40M 30132439 STATEMENT OF CLAIM

Version: 1 -- ORIGINAL RIGHT

Status: ACTIVE

Owners: CARROLL MT PROPERTIES LLC
C/O JO EVELYN MILLER
1640 OLD 421 S
BOONE, NC 28607-6291

Priority Date: JUNE 30, 1912

Type of Historical Right: FILED

Purpose (Use): STOCK

Flow Rate: 5.00 GPM

***Volume:** THIS RIGHT INCLUDES THE AMOUNT OF WATER CONSUMPTIVELY USED FOR STOCKWATERING PURPOSES AT THE RATE OF 30 GALLONS PER DAY PER ANIMAL UNIT. ANIMAL UNITS SHALL BE BASED ON REASONABLE CARRYING CAPACITY AND HISTORICAL USE OF THE AREA SERVICED BY THIS WATER SOURCE.

***Source Name:** GROUNDWATER

Source Type: GROUNDWATER

Point of Diversion and Means of Diversion:

<u>ID</u>	<u>Govt Lot</u>	<u>Qtr Sec</u>	<u>Sec</u>	<u>Twp</u>	<u>Rge</u>	<u>County</u>
1		SWSWNE	32	32N	33E	PHILLIPS

Period of Diversion: JANUARY 1 TO DECEMBER 31

Diversion Means: WELL

Period of Use: JANUARY 1 TO DECEMBER 31

Place of Use:

<u>ID</u>	<u>Acres</u>	<u>Govt Lot</u>	<u>Qtr Sec</u>	<u>Sec</u>	<u>Twp</u>	<u>Rge</u>	<u>County</u>
1			SWSWNE	32	32N	33E	PHILLIPS

Remarks:

THE FOLLOWING ISSUES WERE IDENTIFIED BY THE DNRC DURING ITS EXAMINATION OF THIS WATER RIGHT CLAIM.

THIS CLAIM NUMBER WAS NOT INCLUDED IN THE BASIN 40M DECREE ISSUED 03/20/2009.

A BETTER UNDERSTANDING OF YOUR CLAIMED WATER RIGHT CAN BE OBTAINED BY COMPARING YOUR RIGHT WITH OTHER CLAIMS IN THE BASIN. FOR EXAMPLE, COMPARE PRIORITY DATES, FLOW RATES, VOLUMES, OR ACRES IRRIGATED. ALSO, YOUR WATER RIGHT MAY BE SUBJECT TO WATER RIGHTS IN ADJOINING SUBBASINS OR BASINS AS WELL AS BEING SUBJECT TO OTHER RIGHTS ON YOUR SOURCE OF SUPPLY. FINALLY, YOUR WATER RIGHT MAY BE SUBJECT TO INDIAN RESERVED AND FEDERAL RESERVED WATER RIGHTS.

COMPLETE DETAILS REGARDING THE DNRC PREPARATION OF THIS INTERLOCUTORY DECREE AND RELATED MATERIALS CAN BE REVIEWED AT THE OFFICE LOCATIONS IDENTIFIED IN THE DOCUMENT ENTITLED "NOTICE OF ENTRY OF INTERLOCUTORY DECREE AND NOTICE OF AVAILABILITY."

SEE GENERAL FINDINGS OF FACT AND CONCLUSIONS OF LAW FOR FURTHER EXPLANATION OF YOUR CLAIMED WATER RIGHT. THESE FINDINGS CAN BE FOUND AS INDICATED IN THE DOCUMENT ENTITLED "NOTICE OF ENTRY OF INTERLOCUTORY DECREE AND NOTICE OF AVAILABILITY." IF YOU NEED OBJECTION FORMS, OR HAVE QUESTIONS ABOUT WATER COURT PROCEDURES OR CHANGES TO YOUR RIGHT, YOU CAN CONTACT THE WATER COURT BY CALLING 1-800-624-3270 (WITHIN MONTANA ONLY) OR 1-406-586-4364, OR BY WRITING TO P.O. BOX 1389, BOZEMAN, MT 59771-1389.

**INTERLOCUTORY DECREE
BEAVER CREEK, TRIBUTARY TO MILK RIVER
BASIN 40M
ABSTRACT OF WATER RIGHT CLAIM**

IMPORTANT NOTICE

THIS WATER RIGHT ABSTRACT MAY INCLUDE MODIFICATIONS OF THE WATER RIGHT AS CLAIMED OR AMENDED. MODIFICATIONS ARE AUTHORIZED BY THE MONTANA SUPREME COURT WATER RIGHT CLAIMS EXAMINATION RULES OR BY ORDER OF THE WATER COURT. OBJECTIONS MAY BE FILED ACCORDING TO PROCEDURES OUTLINED IN THE "NOTICE OF ENTRY OF INTERLOCUTORY DECREE AND NOTICE OF AVAILABILITY".

Water Right Number: 40M 30132440 STATEMENT OF CLAIM

Version: 1 -- ORIGINAL RIGHT

Status: ACTIVE

Owners: CARROLL MT PROPERTIES LLC
C/O JO EVELYN MILLER
1640 OLD 421 S
BOONE, NC 28607-6291

Priority Date: DECEMBER 31, 1960

Type of Historical Right: FILED

Purpose (Use): STOCK

Flow Rate: 12.00 GPM

***Volume:** THIS RIGHT INCLUDES THE AMOUNT OF WATER CONSUMPTIVELY USED FOR STOCKWATERING PURPOSES AT THE RATE OF 30 GALLONS PER DAY PER ANIMAL UNIT. ANIMAL UNITS SHALL BE BASED ON REASONABLE CARRYING CAPACITY AND HISTORICAL USE OF THE AREA SERVICED BY THIS WATER SOURCE.

***Source Name:** GROUNDWATER

Source Type: GROUNDWATER

Point of Diversion and Means of Diversion:

<u>ID</u>	<u>Govt Lot</u>	<u>Qtr Sec</u>	<u>Sec</u>	<u>Twp</u>	<u>Rge</u>	<u>County</u>
1		NESWNW	5	31N	33E	PHILLIPS

Period of Diversion: JANUARY 1 TO DECEMBER 31


Diversion Means: WELL

Period of Use: JANUARY 1 TO DECEMBER 31

Place of Use:

<u>ID</u>	<u>Acres</u>	<u>Govt Lot</u>	<u>Qtr Sec</u>	<u>Sec</u>	<u>Twp</u>	<u>Rge</u>	<u>County</u>
1			NESWNW	5	31N	33E	PHILLIPS

Remarks:



THE FOLLOWING ISSUES WERE IDENTIFIED BY THE DNRC DURING ITS EXAMINATION OF THIS WATER RIGHT CLAIM.

THIS CLAIM NUMBER WAS NOT INCLUDED IN THE BASIN 40M DECREE ISSUED 03/20/2009.

A BETTER UNDERSTANDING OF YOUR CLAIMED WATER RIGHT CAN BE OBTAINED BY COMPARING YOUR RIGHT WITH OTHER CLAIMS IN THE BASIN. FOR EXAMPLE, COMPARE PRIORITY DATES, FLOW RATES, VOLUMES, OR ACRES IRRIGATED. ALSO, YOUR WATER RIGHT MAY BE SUBJECT TO WATER RIGHTS IN ADJOINING SUBBASINS OR BASINS AS WELL AS BEING SUBJECT TO OTHER RIGHTS ON YOUR SOURCE OF SUPPLY. FINALLY, YOUR WATER RIGHT MAY BE SUBJECT TO INDIAN RESERVED AND FEDERAL RESERVED WATER RIGHTS.

COMPLETE DETAILS REGARDING THE DNRC PREPARATION OF THIS INTERLOCUTORY DECREE AND RELATED MATERIALS CAN BE REVIEWED AT THE OFFICE LOCATIONS IDENTIFIED IN THE DOCUMENT ENTITLED "NOTICE OF ENTRY OF INTERLOCUTORY DECREE AND NOTICE OF AVAILABILITY."

SEE GENERAL FINDINGS OF FACT AND CONCLUSIONS OF LAW FOR FURTHER EXPLANATION OF YOUR CLAIMED WATER RIGHT. THESE FINDINGS CAN BE FOUND AS INDICATED IN THE DOCUMENT ENTITLED "NOTICE OF ENTRY OF INTERLOCUTORY DECREE AND NOTICE OF AVAILABILITY." IF YOU NEED OBJECTION FORMS, OR HAVE QUESTIONS ABOUT WATER COURT PROCEDURES OR CHANGES TO YOUR RIGHT, YOU CAN CONTACT THE WATER COURT BY CALLING 1-800-624-3270 (WITHIN MONTANA ONLY) OR 1-406-586-4364, OR BY WRITING TO P.O. BOX 1389, BOZEMAN, MT 59711-1389.

**INTERLOCUTORY DECREE
BEAVER CREEK, TRIBUTARY TO MILK RIVER
BASIN 40M
ABSTRACT OF WATER RIGHT CLAIM**

IMPORTANT NOTICE

THIS WATER RIGHT ABSTRACT MAY INCLUDE MODIFICATIONS OF THE WATER RIGHT AS CLAIMED OR AMENDED. MODIFICATIONS ARE AUTHORIZED BY THE MONTANA SUPREME COURT WATER RIGHT CLAIMS EXAMINATION RULES OR BY ORDER OF THE WATER COURT. OBJECTIONS MAY BE FILED ACCORDING TO PROCEDURES OUTLINED IN THE "NOTICE OF ENTRY OF INTERLOCUTORY DECREE AND NOTICE OF AVAILABILITY".

Water Right Number: 40M 30132441 STATEMENT OF CLAIM

Version: 1 -- ORIGINAL RIGHT

Status: ACTIVE

Owners: CARROLL MT PROPERTIES LLC
C/O JO EVELYN MILLER
1640 OLD 421 S
BOONE, NC 28607-6291

Priority Date: MAY 20, 1894

Type of Historical Right: DECREED

Purpose (Use): STOCK

***Flow Rate:** A SPECIFIC FLOW RATE HAS NOT BEEN DECREED BECAUSE THIS USE CONSISTS OF STOCK DRINKING DIRECTLY FROM THE SOURCE, OR FROM A DITCH SYSTEM. THE FLOW RATE IS LIMITED TO THE MINIMUM AMOUNT HISTORICALLY NECESSARY TO SUSTAIN THIS PURPOSE.

***Volume:** THIS RIGHT INCLUDES THE AMOUNT OF WATER CONSUMPTIVELY USED FOR STOCKWATERING PURPOSES AT THE RATE OF 30 GALLONS PER DAY PER ANIMAL UNIT. ANIMAL UNITS SHALL BE BASED ON REASONABLE CARRYING CAPACITY AND HISTORICAL USE OF THE AREA SERVICED BY THIS WATER SOURCE.

Source Name: BEAVER CREEK

Source Type: SURFACE WATER

Source Name: UNNAMED TRIBUTARY OF BEAVER CREEK

Source Type: SURFACE WATER

THE SOURCE INCLUDES UNNAMED TRIBUTARIES OF BEAVER CREEK.

***Point of Diversion and Means of Diversion:**

<u>ID</u>	<u>Govt Lot</u>	<u>Qtr</u>	<u>Sec</u>	<u>Twp</u>	<u>Rge</u>	<u>County</u>
1		S2SE	28	32N	33E	PHILLIPS

Source Name: BEAVER CREEK

Period of Diversion: JANUARY 1 TO DECEMBER 31

Diversion Means: LIVESTOCK DIRECT FROM SOURCE

2		S2NWSE	29	32N	33E	PHILLIPS
	Source Name:	BEAVER CREEK				
	Period of Diversion:	JANUARY 1 TO DECEMBER 31				
	Diversion Means:	LIVESTOCK DIRECT FROM SOURCE				
3		S2SE	29	32N	33E	PHILLIPS
	Source Name:	BEAVER CREEK				
	Period of Diversion:	JANUARY 1 TO DECEMBER 31				
	Diversion Means:	LIVESTOCK DIRECT FROM SOURCE				
4		N2NE	32	32N	33E	PHILLIPS
	Source Name:	BEAVER CREEK				
	Period of Diversion:	JANUARY 1 TO DECEMBER 31				
	Diversion Means:	LIVESTOCK DIRECT FROM SOURCE				
5		SE	31	32N	33E	PHILLIPS
	Source Name:	BEAVER CREEK				
	Period of Diversion:	JANUARY 1 TO DECEMBER 31				
	Diversion Means:	LIVESTOCK DIRECT FROM SOURCE				
6	4	S2SW	31	32N	33E	PHILLIPS
	Source Name:	UNNAMED TRIBUTARY OF BEAVER CREEK				
	Period of Diversion:	JANUARY 1 TO DECEMBER 31				
	Diversion Means:	LIVESTOCK DIRECT FROM SOURCE				
7		SWNE	32	32N	33E	PHILLIPS
	Source Name:	BEAVER CREEK				
	Period of Diversion:	JANUARY 1 TO DECEMBER 31				
	Diversion Means:	LIVESTOCK DIRECT FROM SOURCE				
8		NWNWSE	32	32N	33E	PHILLIPS
	Source Name:	BEAVER CREEK				
	Period of Diversion:	JANUARY 1 TO DECEMBER 31				
	Diversion Means:	LIVESTOCK DIRECT FROM SOURCE				
9		SW	32	32N	33E	PHILLIPS
	Source Name:	BEAVER CREEK				
	Period of Diversion:	JANUARY 1 TO DECEMBER 31				
	Diversion Means:	LIVESTOCK DIRECT FROM SOURCE				
10		SWSWNW	5	31N	33E	PHILLIPS
	Source Name:	BEAVER CREEK				
	Period of Diversion:	JANUARY 1 TO DECEMBER 31				
	Diversion Means:	LIVESTOCK DIRECT FROM SOURCE				
11		W2SW	5	31N	33E	PHILLIPS
	Source Name:	BEAVER CREEK				

Period of Diversion: JANUARY 1 TO DECEMBER 31
Diversion Means: LIVESTOCK DIRECT FROM SOURCE
 12 E2 6 31N 33E PHILLIPS
Source Name: BEAVER CREEK
Period of Diversion: JANUARY 1 TO DECEMBER 31
Diversion Means: LIVESTOCK DIRECT FROM SOURCE
 13 NWNE 7 31N 33E PHILLIPS
Source Name: BEAVER CREEK
Period of Diversion: JANUARY 1 TO DECEMBER 31
Diversion Means: LIVESTOCK DIRECT FROM SOURCE
 14 SENW 7 31N 33E PHILLIPS
Source Name: BEAVER CREEK
Period of Diversion: JANUARY 1 TO DECEMBER 31
Diversion Means: LIVESTOCK DIRECT FROM SOURCE

THE POINT OF DIVERSION INCLUDES GOV LOTS 1 AND 2, SEC 06, T31N R33E.

Period of Use: JANUARY 1 TO DECEMBER 31

***Place of Use:**

<u>ID</u>	<u>Acres</u>	<u>Govt Lot</u>	<u>Qtr Sec</u>	<u>Sec</u>	<u>Twp</u>	<u>Rge</u>	<u>County</u>
1			S2SE	28	32N	33E	PHILLIPS
2			S2NWSE	29	32N	33E	PHILLIPS
3			S2SE	29	32N	33E	PHILLIPS
4			N2NE	32	32N	33E	PHILLIPS
5			SE	31	32N	33E	PHILLIPS
6		4	S2SW	31	32N	33E	PHILLIPS
7			SWNE	32	32N	33E	PHILLIPS
8			NWNWSE	32	32N	33E	PHILLIPS
9			SW	32	32N	33E	PHILLIPS
10			SWSWNW	5	31N	33E	PHILLIPS
11			W2SW	5	31N	33E	PHILLIPS
12			E2	6	31N	33E	PHILLIPS
13			NWNE	7	31N	33E	PHILLIPS
14			SEW	7	31N	33E	PHILLIPS

THE PLACE OF USE INCLUDES GOV LOTS 1 AND 2, SEC 06, T31N R33E.

Remarks:

THE FOLLOWING ISSUES WERE IDENTIFIED BY THE DNRC DURING ITS EXAMINATION OF THIS WATER RIGHT CLAIM.

THIS CLAIM NUMBER WAS NOT INCLUDED IN THE BASIN 40M DECREE ISSUED 03/20/2009.

A BETTER UNDERSTANDING OF YOUR CLAIMED WATER RIGHT CAN BE OBTAINED BY COMPARING YOUR RIGHT WITH OTHER CLAIMS IN THE BASIN. FOR EXAMPLE, COMPARE PRIORITY DATES, FLOW RATES, VOLUMES, OR ACRES IRRIGATED. ALSO, YOUR WATER RIGHT MAY BE SUBJECT TO WATER RIGHTS IN ADJOINING SUBBASINS OR BASINS AS WELL AS BEING SUBJECT TO OTHER RIGHTS ON YOUR SOURCE OF SUPPLY. FINALLY, YOUR WATER RIGHT MAY BE SUBJECT TO INDIAN RESERVED AND FEDERAL RESERVED WATER RIGHTS.

COMPLETE DETAILS REGARDING THE DNRC PREPARATION OF THIS INTERLOCUTORY DECREE AND RELATED MATERIALS CAN BE REVIEWED AT THE OFFICE LOCATIONS IDENTIFIED IN THE DOCUMENT ENTITLED "NOTICE OF ENTRY OF INTERLOCUTORY DECREE AND NOTICE OF AVAILABILITY."

SEE GENERAL FINDINGS OF FACT AND CONCLUSIONS OF LAW FOR FURTHER EXPLANATION OF YOUR CLAIMED WATER RIGHT. THESE FINDINGS CAN BE FOUND AS INDICATED IN THE DOCUMENT ENTITLED "NOTICE OF ENTRY OF INTERLOCUTORY DECREE AND NOTICE OF AVAILABILITY." IF YOU NEED OBJECTION FORMS, OR HAVE QUESTIONS ABOUT WATER COURT PROCEDURES OR CHANGES TO YOUR RIGHT, YOU CAN CONTACT THE WATER COURT BY CALLING 1-800-624-3270 (WITHIN MONTANA ONLY) OR 1-406-586-4364, OR BY WRITING TO P.O. BOX 1389, BOZEMAN, MT 59771-1389.

**INTERLOCUTORY DECREE
BEAVER CREEK, TRIBUTARY TO MILK RIVER
BASIN 40M
ABSTRACT OF WATER RIGHT CLAIM**

IMPORTANT NOTICE

THIS WATER RIGHT ABSTRACT MAY INCLUDE MODIFICATIONS OF THE WATER RIGHT AS CLAIMED OR AMENDED. MODIFICATIONS ARE AUTHORIZED BY THE MONTANA SUPREME COURT WATER RIGHT CLAIMS EXAMINATION RULES OR BY ORDER OF THE WATER COURT. OBJECTIONS MAY BE FILED ACCORDING TO PROCEDURES OUTLINED IN THE "NOTICE OF ENTRY OF INTERLOCUTORY DECREE AND NOTICE OF AVAILABILITY".

Water Right Number: 40M 30132442 STATEMENT OF CLAIM

Version: 1 -- ORIGINAL RIGHT

Status: ACTIVE

Owners: CARROLL MT PROPERTIES LLC
C/O JO EVELYN MILLER
1640 OLD 421 S
BOONE, NC 28607-6291

Priority Date: DECEMBER 31, 1918

Type of Historical Right: FILED

Purpose (Use): STOCK

Flow Rate: 12.00 GPM

***Volume:** THIS RIGHT INCLUDES THE AMOUNT OF WATER CONSUMPTIVELY USED FOR STOCKWATERING PURPOSES AT THE RATE OF 30 GALLONS PER DAY PER ANIMAL UNIT. ANIMAL UNITS SHALL BE BASED ON REASONABLE CARRYING CAPACITY AND HISTORICAL USE OF THE AREA SERVICED BY THIS WATER SOURCE.

***Source Name:** GROUNDWATER

Source Type: GROUNDWATER

Point of Diversion and Means of Diversion:

<u>ID</u>	<u>Govt Lot</u>	<u>Qtr Sec</u>	<u>Sec</u>	<u>Twp</u>	<u>Rge</u>	<u>County</u>
1		NWSWSW	32	32N	33E	PHILLIPS

Period of Diversion: JANUARY 1 TO DECEMBER 31

Diversion Means: WELL

Period of Use: JANUARY 1 TO DECEMBER 31

Place of Use:

<u>ID</u>	<u>Acres</u>	<u>Govt Lot</u>	<u>Qtr Sec</u>	<u>Sec</u>	<u>Twp</u>	<u>Rge</u>	<u>County</u>
1			NWSWSW	32	32N	33E	PHILLIPS

Remarks:

THE FOLLOWING ISSUES WERE IDENTIFIED BY THE DNRC DURING ITS EXAMINATION OF THIS WATER RIGHT CLAIM.

THIS CLAIM NUMBER WAS NOT INCLUDED IN THE BASIN 40M DECREE ISSUED 03/20/2009.

A BETTER UNDERSTANDING OF YOUR CLAIMED WATER RIGHT CAN BE OBTAINED BY COMPARING YOUR RIGHT WITH OTHER CLAIMS IN THE BASIN. FOR EXAMPLE, COMPARE PRIORITY DATES, FLOW RATES, VOLUMES, OR ACRES IRRIGATED. ALSO, YOUR WATER RIGHT MAY BE SUBJECT TO WATER RIGHTS IN ADJOINING SUBBASINS OR BASINS AS WELL AS BEING SUBJECT TO OTHER RIGHTS ON YOUR SOURCE OF SUPPLY. FINALLY, YOUR WATER RIGHT MAY BE SUBJECT TO INDIAN RESERVED AND FEDERAL RESERVED WATER RIGHTS.

COMPLETE DETAILS REGARDING THE DNRC PREPARATION OF THIS INTERLOCUTORY DECREE AND RELATED MATERIALS CAN BE REVIEWED AT THE OFFICE LOCATIONS IDENTIFIED IN THE DOCUMENT ENTITLED "NOTICE OF ENTRY OF INTERLOCUTORY DECREE AND NOTICE OF AVAILABILITY."

SEE GENERAL FINDINGS OF FACT AND CONCLUSIONS OF LAW FOR FURTHER EXPLANATION OF YOUR CLAIMED WATER RIGHT. THESE FINDINGS CAN BE FOUND AS INDICATED IN THE DOCUMENT ENTITLED "NOTICE OF ENTRY OF INTERLOCUTORY DECREE AND NOTICE OF AVAILABILITY." IF YOU NEED OBJECTION FORMS, OR HAVE QUESTIONS ABOUT WATER COURT PROCEDURES OR CHANGES TO YOUR RIGHT, YOU CAN CONTACT THE WATER COURT BY CALLING 1-800-624-3270 (WITHIN MONTANA ONLY) OR 1-406-586-4364, OR BY WRITING TO P.O. BOX 1389, BOZEMAN, MT 59771-1389.

**INTERLOCUTORY DECREE
BEAVER CREEK, TRIBUTARY TO MILK RIVER
BASIN 40M
ABSTRACT OF WATER RIGHT CLAIM**

IMPORTANT NOTICE

THIS WATER RIGHT ABSTRACT MAY INCLUDE MODIFICATIONS OF THE WATER RIGHT AS CLAIMED OR AMENDED. MODIFICATIONS ARE AUTHORIZED BY THE MONTANA SUPREME COURT WATER RIGHT CLAIMS EXAMINATION RULES OR BY ORDER OF THE WATER COURT. OBJECTIONS MAY BE FILED ACCORDING TO PROCEDURES OUTLINED IN THE "NOTICE OF ENTRY OF INTERLOCUTORY DECREE AND NOTICE OF AVAILABILITY".

Water Right Number: 40M 30132444 STATEMENT OF CLAIM

Version: 1 -- ORIGINAL RIGHT

Status: ACTIVE

Owners: CARROLL MT PROPERTIES LLC
C/O JO EVELYN MILLER
1640 OLD 421 S
BOONE, NC 28607-6291

***Priority Date:** APRIL 14, 1966

THE PRIORITY DATE OF THIS WATER RIGHT HAS BEEN CHANGED TO THE DATE OF FILING THE NOTICE OF COMPLETION OF GROUNDWATER APPROPRIATION (FORM GW2). THE PRIORITY DATE MAY BE CONTESTED BY PROPER OBJECTION.

Type of Historical Right: FILED

Purpose (Use): STOCK

Flow Rate: 10.00 GPM

***Volume:** THIS RIGHT INCLUDES THE AMOUNT OF WATER CONSUMPTIVELY USED FOR STOCKWATERING PURPOSES AT THE RATE OF 30 GALLONS PER DAY PER ANIMAL UNIT. ANIMAL UNITS SHALL BE BASED ON REASONABLE CARRYING CAPACITY AND HISTORICAL USE OF THE AREA SERVICED BY THIS WATER SOURCE.

***Source Name:** GROUNDWATER

Source Type: GROUNDWATER

Point of Diversion and Means of Diversion:

<u>ID</u>	<u>Govt Lot</u>	<u>Qtr</u>	<u>Sec</u>	<u>Twp</u>	<u>Rge</u>	<u>County</u>	
1		SEN	WSW	32	32N	33E	PHILLIPS

Period of Diversion: JANUARY 1 TO DECEMBER 31

Diversion Means: WELL

Period of Use: JANUARY 1 TO DECEMBER 31

Place of Use:

<u>ID</u>	<u>Acres</u>	<u>Govt Lot</u>	<u>Qtr Sec</u>	<u>Sec</u>	<u>Twp</u>	<u>Rge</u>	<u>County</u>
1			SENWSW	32	32N	33E	PHILLIPS

Remarks:

THE FOLLOWING ISSUES WERE IDENTIFIED BY THE DNRC DURING ITS EXAMINATION OF THIS WATER RIGHT CLAIM.

THIS CLAIM NUMBER WAS NOT INCLUDED IN THE BASIN 40M DECREE ISSUED 03/20/2009.

A BETTER UNDERSTANDING OF YOUR CLAIMED WATER RIGHT CAN BE OBTAINED BY COMPARING YOUR RIGHT WITH OTHER CLAIMS IN THE BASIN. FOR EXAMPLE, COMPARE PRIORITY DATES, FLOW RATES, VOLUMES, OR ACRES IRRIGATED. ALSO, YOUR WATER RIGHT MAY BE SUBJECT TO WATER RIGHTS IN ADJOINING SUBBASINS OR BASINS AS WELL AS BEING SUBJECT TO OTHER RIGHTS ON YOUR SOURCE OF SUPPLY. FINALLY, YOUR WATER RIGHT MAY BE SUBJECT TO INDIAN RESERVED AND FEDERAL RESERVED WATER RIGHTS.

COMPLETE DETAILS REGARDING THE DNRC PREPARATION OF THIS INTERLOCUTORY DECREE AND RELATED MATERIALS CAN BE REVIEWED AT THE OFFICE LOCATIONS IDENTIFIED IN THE DOCUMENT ENTITLED "NOTICE OF ENTRY OF INTERLOCUTORY DECREE AND NOTICE OF AVAILABILITY."

SEE GENERAL FINDINGS OF FACT AND CONCLUSIONS OF LAW FOR FURTHER EXPLANATION OF YOUR CLAIMED WATER RIGHT. THESE FINDINGS CAN BE FOUND AS INDICATED IN THE DOCUMENT ENTITLED "NOTICE OF ENTRY OF INTERLOCUTORY DECREE AND NOTICE OF AVAILABILITY." IF YOU NEED OBJECTION FORMS, OR HAVE QUESTIONS ABOUT WATER COURT PROCEDURES OR CHANGES TO YOUR RIGHT, YOU CAN CONTACT THE WATER COURT BY CALLING 1-800-624-3270 (WITHIN MONTANA ONLY) OR 1-406-586-4364, OR BY WRITING TO P.O. BOX 1389, BOZEMAN, MT 59771-1389.

**INTERLOCUTORY DECREE
BEAVER CREEK, TRIBUTARY TO MILK RIVER
BASIN 40M
ABSTRACT OF WATER RIGHT CLAIM**

IMPORTANT NOTICE

THIS WATER RIGHT ABSTRACT MAY INCLUDE MODIFICATIONS OF THE WATER RIGHT AS CLAIMED OR AMENDED. MODIFICATIONS ARE AUTHORIZED BY THE MONTANA SUPREME COURT WATER RIGHT CLAIMS EXAMINATION RULES OR BY ORDER OF THE WATER COURT. OBJECTIONS MAY BE FILED ACCORDING TO PROCEDURES OUTLINED IN THE "NOTICE OF ENTRY OF INTERLOCUTORY DECREE AND NOTICE OF AVAILABILITY".

Water Right Number: 40M 30132446 STATEMENT OF CLAIM

Version: 1 -- ORIGINAL RIGHT

Status: ACTIVE

Owners: CARROLL MT PROPERTIES LLC
C/O JO EVELYN MILLER
1640 OLD 421 S
BOONE, NC 28607-6291

Priority Date: MAY 31, 1946

Type of Historical Right: FILED

Purpose (Use): STOCK

Flow Rate: 5.00 GPM

***Volume:** THIS RIGHT INCLUDES THE AMOUNT OF WATER CONSUMPTIVELY USED FOR STOCKWATERING PURPOSES AT THE RATE OF 30 GALLONS PER DAY PER ANIMAL UNIT. ANIMAL UNITS SHALL BE BASED ON REASONABLE CARRYING CAPACITY AND HISTORICAL USE OF THE AREA SERVICED BY THIS WATER SOURCE.

***Source Name:** GROUNDWATER

Source Type: GROUNDWATER

Point of Diversion and Means of Diversion:

<u>ID</u>	<u>Govt Lot</u>	<u>Qtr Sec</u>	<u>Sec</u>	<u>Twp</u>	<u>Rge</u>	<u>County</u>
1		SWSWNE	32	32N	33E	PHILLIPS

Period of Diversion: JANUARY 1 TO DECEMBER 31


Diversion Means: WELL

Period of Use: JANUARY 1 TO DECEMBER 31

Place of Use:

<u>ID</u>	<u>Acres</u>	<u>Govt Lot</u>	<u>Qtr Sec</u>	<u>Sec</u>	<u>Twp</u>	<u>Rge</u>	<u>County</u>
1			SWSWNE	32	32N	33E	PHILLIPS

Remarks:



THE FOLLOWING ISSUES WERE IDENTIFIED BY THE DNRC DURING ITS EXAMINATION OF THIS WATER RIGHT CLAIM.

THIS CLAIM NUMBER WAS NOT INCLUDED IN THE BASIN 40M DECREE ISSUED 03/20/2009.

A BETTER UNDERSTANDING OF YOUR CLAIMED WATER RIGHT CAN BE OBTAINED BY COMPARING YOUR RIGHT WITH OTHER CLAIMS IN THE BASIN. FOR EXAMPLE, COMPARE PRIORITY DATES, FLOW RATES, VOLUMES, OR ACRES IRRIGATED. ALSO, YOUR WATER RIGHT MAY BE SUBJECT TO WATER RIGHTS IN ADJOINING SUBBASINS OR BASINS AS WELL AS BEING SUBJECT TO OTHER RIGHTS ON YOUR SOURCE OF SUPPLY. FINALLY, YOUR WATER RIGHT MAY BE SUBJECT TO INDIAN RESERVED AND FEDERAL RESERVED WATER RIGHTS.

COMPLETE DETAILS REGARDING THE DNRC PREPARATION OF THIS INTERLOCUTORY DECREE AND RELATED MATERIALS CAN BE REVIEWED AT THE OFFICE LOCATIONS IDENTIFIED IN THE DOCUMENT ENTITLED "NOTICE OF ENTRY OF INTERLOCUTORY DECREE AND NOTICE OF AVAILABILITY."

SEE GENERAL FINDINGS OF FACT AND CONCLUSIONS OF LAW FOR FURTHER EXPLANATION OF YOUR CLAIMED WATER RIGHT. THESE FINDINGS CAN BE FOUND AS INDICATED IN THE DOCUMENT ENTITLED "NOTICE OF ENTRY OF INTERLOCUTORY DECREE AND NOTICE OF AVAILABILITY." IF YOU NEED OBJECTION FORMS, OR HAVE QUESTIONS ABOUT WATER COURT PROCEDURES OR CHANGES TO YOUR RIGHT, YOU CAN CONTACT THE WATER COURT BY CALLING 1-800-624-3270 (WITHIN MONTANA ONLY) OR 1-406-586-4364, OR BY WRITING TO P.O. BOX 1389, BOZEMAN, MT 59771-1389.

**INTERLOCUTORY DECREE
BEAVER CREEK, TRIBUTARY TO MILK RIVER
BASIN 40M
ABSTRACT OF WATER RIGHT CLAIM**

IMPORTANT NOTICE

THIS WATER RIGHT ABSTRACT MAY INCLUDE MODIFICATIONS OF THE WATER RIGHT AS CLAIMED OR AMENDED. MODIFICATIONS ARE AUTHORIZED BY THE MONTANA SUPREME COURT WATER RIGHT CLAIMS EXAMINATION RULES OR BY ORDER OF THE WATER COURT. OBJECTIONS MAY BE FILED ACCORDING TO PROCEDURES OUTLINED IN THE "NOTICE OF ENTRY OF INTERLOCUTORY DECREE AND NOTICE OF AVAILABILITY".

Water Right Number: 40M 30132719 STATEMENT OF CLAIM

Version: 1 -- ORIGINAL RIGHT

Status: ACTIVE

Owners: KARL L MAVENCAMP
PO BOX 794
MALTA, MT 59538

***Priority Date:** DECEMBER 31, 1915

***Type of Historical Right:** FILED

Purpose (Use): DOMESTIC

Flow Rate: 10.00 GPM

Volume: 4.00 AC-FT

Households: 1

Maximum Acres: 1.00

Source Name: GROUNDWATER

Source Type: GROUNDWATER

***Point of Diversion and Means of Diversion:**

<u>ID</u>	<u>Govt Lot</u>	<u>Qtr Sec</u>	<u>Sec</u>	<u>Twp</u>	<u>Rge</u>	<u>County</u>
1		SWSWNW	12	30N	30E	PHILLIPS

Period of Diversion: JANUARY 1 TO DECEMBER 31

Diversion Means: WELL

Period of Use: JANUARY 1 TO DECEMBER 31

Place of Use:

<u>ID</u>	<u>Acres</u>	<u>Govt Lot</u>	<u>Qtr Sec</u>	<u>Sec</u>	<u>Twp</u>	<u>Rge</u>	<u>County</u>
1	1.00		SWSWNW	12	30N	30E	PHILLIPS

Total: 1.00

Remarks:

THE VOLUME WAS AMENDED BY THE CLAIMANT ON 02/26/2025.

THE FOLLOWING ISSUES WERE IDENTIFIED BY THE DNRC DURING ITS EXAMINATION OF THIS WATER RIGHT CLAIM.

THIS CLAIM NUMBER WAS NOT INCLUDED IN THE BASIN 40M DECREE ISSUED 03/20/2009.

A BETTER UNDERSTANDING OF YOUR CLAIMED WATER RIGHT CAN BE OBTAINED BY COMPARING YOUR RIGHT WITH OTHER CLAIMS IN THE BASIN. FOR EXAMPLE, COMPARE PRIORITY DATES, FLOW RATES, VOLUMES, OR ACRES IRRIGATED. ALSO, YOUR WATER RIGHT MAY BE SUBJECT TO WATER RIGHTS IN ADJOINING SUBBASINS OR BASINS AS WELL AS BEING SUBJECT TO OTHER RIGHTS ON YOUR SOURCE OF SUPPLY. FINALLY, YOUR WATER RIGHT MAY BE SUBJECT TO INDIAN RESERVED AND FEDERAL RESERVED WATER RIGHTS.

COMPLETE DETAILS REGARDING THE DNRC PREPARATION OF THIS INTERLOCUTORY DECREE AND RELATED MATERIALS CAN BE REVIEWED AT THE OFFICE LOCATIONS IDENTIFIED IN THE DOCUMENT ENTITLED "NOTICE OF ENTRY OF INTERLOCUTORY DECREE AND NOTICE OF AVAILABILITY."

SEE GENERAL FINDINGS OF FACT AND CONCLUSIONS OF LAW FOR FURTHER EXPLANATION OF YOUR CLAIMED WATER RIGHT. THESE FINDINGS CAN BE FOUND AS INDICATED IN THE DOCUMENT ENTITLED "NOTICE OF ENTRY OF INTERLOCUTORY DECREE AND NOTICE OF AVAILABILITY." IF YOU NEED OBJECTION FORMS, OR HAVE QUESTIONS ABOUT WATER COURT PROCEDURES OR CHANGES TO YOUR RIGHT, YOU CAN CONTACT THE WATER COURT BY CALLING 1-800-624-3270 (WITHIN MONTANA ONLY) OR 1-406-586-4364, OR BY WRITING TO P.O. BOX 1389, BOZEMAN, MT 59771-1389.

**INTERLOCUTORY DECREE
BEAVER CREEK, TRIBUTARY TO MILK RIVER
BASIN 40M
ABSTRACT OF WATER RIGHT CLAIM**

IMPORTANT NOTICE

THIS WATER RIGHT ABSTRACT MAY INCLUDE MODIFICATIONS OF THE WATER RIGHT AS CLAIMED OR AMENDED. MODIFICATIONS ARE AUTHORIZED BY THE MONTANA SUPREME COURT WATER RIGHT CLAIMS EXAMINATION RULES OR BY ORDER OF THE WATER COURT. OBJECTIONS MAY BE FILED ACCORDING TO PROCEDURES OUTLINED IN THE "NOTICE OF ENTRY OF INTERLOCUTORY DECREE AND NOTICE OF AVAILABILITY".

Water Right Number: 40M 30132742 STATEMENT OF CLAIM

Version: 1 -- ORIGINAL RIGHT

Status: ACTIVE

Owners: CARROLL MT PROPERTIES LLC
C/O JO EVELYN MILLER
1640 OLD 421 S
BOONE, NC 28607-6291

Priority Date: MAY 20, 1894

Type of Historical Right: DECREED

Purpose (Use): STOCK

***Flow Rate:** A SPECIFIC FLOW RATE HAS NOT BEEN DECREED BECAUSE THIS USE CONSISTS OF STOCK DRINKING DIRECTLY FROM THE SOURCE, OR FROM A DITCH SYSTEM. THE FLOW RATE IS LIMITED TO THE MINIMUM AMOUNT HISTORICALLY NECESSARY TO SUSTAIN THIS PURPOSE.

***Volume:** THIS RIGHT INCLUDES THE AMOUNT OF WATER CONSUMPTIVELY USED FOR STOCKWATERING PURPOSES AT THE RATE OF 30 GALLONS PER DAY PER ANIMAL UNIT. ANIMAL UNITS SHALL BE BASED ON REASONABLE CARRYING CAPACITY AND HISTORICAL USE OF THE AREA SERVICED BY THIS WATER SOURCE.

Source Name: BEAVER CREEK

Source Type: SURFACE WATER

Source Name: UNNAMED TRIBUTARY OF BEAVER CREEK

Source Type: SURFACE WATER

***Point of Diversion and Means of Diversion:**

<u>ID</u>	<u>Govt Lot</u>	<u>Qtr</u>	<u>Sec</u>	<u>Twp</u>	<u>Rge</u>	<u>County</u>
1		S2NE	29	32N	33E	PHILLIPS

Source Name: UNNAMED TRIBUTARY OF BEAVER CREEK

Period of Diversion: JANUARY 1 TO DECEMBER 31

Diversion Means: LIVESTOCK DIRECT FROM SOURCE

2		SE	29	32N	33E	PHILLIPS
---	--	----	----	-----	-----	----------

	Source Name:	BEAVER CREEK					
	Period of Diversion:	JANUARY 1 TO DECEMBER 31					
	Diversion Means:	LIVESTOCK DIRECT FROM SOURCE					
3		2	N2N2SW	29	32N	33E	PHILLIPS
	Source Name:	UNNAMED TRIBUTARY OF BEAVER CREEK					
	Period of Diversion:	JANUARY 1 TO DECEMBER 31					
	Diversion Means:	LIVESTOCK DIRECT FROM SOURCE					
4			N2SE	30	32N	33E	PHILLIPS
	Source Name:	UNNAMED TRIBUTARY OF BEAVER CREEK					
	Period of Diversion:	JANUARY 1 TO DECEMBER 31					
	Diversion Means:	LIVESTOCK DIRECT FROM SOURCE					
5			SWSE	30	32N	33E	PHILLIPS
	Source Name:	UNNAMED TRIBUTARY OF BEAVER CREEK					
	Period of Diversion:	JANUARY 1 TO DECEMBER 31					
	Diversion Means:	LIVESTOCK DIRECT FROM SOURCE					
6			SESW	30	32N	33E	PHILLIPS
	Source Name:	UNNAMED TRIBUTARY OF BEAVER CREEK					
	Period of Diversion:	JANUARY 1 TO DECEMBER 31					
	Diversion Means:	LIVESTOCK DIRECT FROM SOURCE					
7			E2NW	31	32N	33E	PHILLIPS
	Source Name:	UNNAMED TRIBUTARY OF BEAVER CREEK					
	Period of Diversion:	JANUARY 1 TO DECEMBER 31					
	Diversion Means:	LIVESTOCK DIRECT FROM SOURCE					
8			SWNE	31	32N	33E	PHILLIPS
	Source Name:	UNNAMED TRIBUTARY OF BEAVER CREEK					
	Period of Diversion:	JANUARY 1 TO DECEMBER 31					
	Diversion Means:	LIVESTOCK DIRECT FROM SOURCE					
9			NWSE	31	32N	33E	PHILLIPS
	Source Name:	UNNAMED TRIBUTARY OF BEAVER CREEK					
	Period of Diversion:	JANUARY 1 TO DECEMBER 31					
	Diversion Means:	LIVESTOCK DIRECT FROM SOURCE					
10			NESW	31	32N	33E	PHILLIPS
	Source Name:	UNNAMED TRIBUTARY OF BEAVER CREEK					
	Period of Diversion:	JANUARY 1 TO DECEMBER 31					
	Diversion Means:	LIVESTOCK DIRECT FROM SOURCE					
11			NESE	31	32N	33E	PHILLIPS
	Source Name:	BEAVER CREEK					
	Period of Diversion:	JANUARY 1 TO DECEMBER 31					

Diversion Means: LIVESTOCK DIRECT FROM SOURCE
12 NWNE 32 32N 33E PHILLIPS
Source Name: BEAVER CREEK
Period of Diversion: JANUARY 1 TO DECEMBER 31
Diversion Means: LIVESTOCK DIRECT FROM SOURCE
THE POINT OF DIVERSION INCLUDES GOV LOTS 7 AND 8, SEC 30, T32N R33E.
Period of Use: JANUARY 1 TO DECEMBER 31

***Place of Use:**

<u>ID</u>	<u>Acres</u>	<u>Govt Lot</u>	<u>Qtr Sec</u>	<u>Sec</u>	<u>Twp</u>	<u>Rge</u>	<u>County</u>
1			S2NE	29	32N	33E	PHILLIPS
2			SE	29	32N	33E	PHILLIPS
3		2	N2N2SW	29	32N	33E	PHILLIPS
4			N2SE	30	32N	33E	PHILLIPS
5			SWSE	30	32N	33E	PHILLIPS
6			SESW	30	32N	33E	PHILLIPS
7			E2NW	31	32N	33E	PHILLIPS
8			SWNE	31	32N	33E	PHILLIPS
9			NWSE	31	32N	33E	PHILLIPS
10			NESW	31	32N	33E	PHILLIPS
11			NESE	31	32N	33E	PHILLIPS
12			NWNE	32	32N	33E	PHILLIPS

THE PLACE OF USE INCLUDES GOV LOTS 7 AND 8, SEC 30, T32N R33E.

Remarks:

THE FOLLOWING ISSUES WERE IDENTIFIED BY THE DNRC DURING ITS EXAMINATION OF THIS WATER RIGHT CLAIM.

THIS CLAIM NUMBER WAS NOT INCLUDED IN THE BASIN 40M DECREE ISSUED 03/20/2009.

A BETTER UNDERSTANDING OF YOUR CLAIMED WATER RIGHT CAN BE OBTAINED BY COMPARING YOUR RIGHT WITH OTHER CLAIMS IN THE BASIN. FOR EXAMPLE, COMPARE PRIORITY DATES, FLOW RATES, VOLUMES, OR ACRES IRRIGATED. ALSO, YOUR WATER RIGHT MAY BE SUBJECT TO WATER RIGHTS IN ADJOINING SUBBASINS OR BASINS AS WELL AS BEING SUBJECT TO OTHER RIGHTS ON YOUR SOURCE OF SUPPLY. FINALLY, YOUR WATER RIGHT MAY BE SUBJECT TO INDIAN RESERVED AND FEDERAL RESERVED WATER RIGHTS.

COMPLETE DETAILS REGARDING THE DNRC PREPARATION OF THIS INTERLOCUTORY DECREE AND RELATED MATERIALS CAN BE REVIEWED AT THE OFFICE LOCATIONS IDENTIFIED IN THE DOCUMENT ENTITLED "NOTICE OF ENTRY OF INTERLOCUTORY DECREE AND NOTICE OF AVAILABILITY."

SEE GENERAL FINDINGS OF FACT AND CONCLUSIONS OF LAW FOR FURTHER EXPLANATION OF YOUR CLAIMED WATER RIGHT. THESE FINDINGS CAN BE FOUND AS INDICATED IN THE DOCUMENT ENTITLED "NOTICE OF ENTRY OF INTERLOCUTORY DECREE AND NOTICE OF AVAILABILITY." IF YOU NEED OBJECTION FORMS, OR HAVE QUESTIONS ABOUT WATER COURT PROCEDURES OR CHANGES TO YOUR RIGHT, YOU CAN CONTACT THE WATER COURT BY CALLING 1-800-624-3270 (WITHIN MONTANA ONLY) OR 1-406-586-4364, OR BY WRITING TO P.O. BOX 1389, BOZEMAN, MT 59771-1389.

**INTERLOCUTORY DECREE
BEAVER CREEK, TRIBUTARY TO MILK RIVER
BASIN 40M
ABSTRACT OF WATER RIGHT CLAIM**

IMPORTANT NOTICE

THIS WATER RIGHT ABSTRACT MAY INCLUDE MODIFICATIONS OF THE WATER RIGHT AS CLAIMED OR AMENDED. MODIFICATIONS ARE AUTHORIZED BY THE MONTANA SUPREME COURT WATER RIGHT CLAIMS EXAMINATION RULES OR BY ORDER OF THE WATER COURT. OBJECTIONS MAY BE FILED ACCORDING TO PROCEDURES OUTLINED IN THE "NOTICE OF ENTRY OF INTERLOCUTORY DECREE AND NOTICE OF AVAILABILITY".

Water Right Number: 40M 30132947 STATEMENT OF CLAIM

Version: 1 -- ORIGINAL RIGHT

Status: ACTIVE

Owners: CAROLYN A YESKA
PO BOX 67
SACO, MT 59261-0067

JOHN A YESKA JR
PO BOX 67
SACO, MT 59261-0067

Priority Date: JUNE 1, 1892

Type of Historical Right: USE

Purpose (Use): STOCK

***Flow Rate:** A SPECIFIC FLOW RATE HAS NOT BEEN DECREED BECAUSE THIS USE CONSISTS OF STOCK DRINKING DIRECTLY FROM THE SOURCE, OR FROM A DITCH SYSTEM. THE FLOW RATE IS LIMITED TO THE MINIMUM AMOUNT HISTORICALLY NECESSARY TO SUSTAIN THIS PURPOSE.

***Volume:** THIS RIGHT INCLUDES THE AMOUNT OF WATER CONSUMPTIVELY USED FOR STOCKWATERING PURPOSES AT THE RATE OF 30 GALLONS PER DAY PER ANIMAL UNIT. ANIMAL UNITS SHALL BE BASED ON REASONABLE CARRYING CAPACITY AND HISTORICAL USE OF THE AREA SERVICED BY THIS WATER SOURCE.

Source Name: UNNAMED TRIBUTARY OF FOURTH CREEK

Source Type: SURFACE WATER

***Point of Diversion and Means of Diversion:**

<u>ID</u>	<u>Govt Lot</u>	<u>Qtr Sec</u>	<u>Sec</u>	<u>Twp</u>	<u>Rge</u>	<u>County</u>
1		N2SW	28	30N	34E	PHILLIPS

Period of Diversion: JANUARY 1 TO DECEMBER 31

Diversion Means: LIVESTOCK DIRECT FROM SOURCE

2	3	NESE	28	30N	34E	PHILLIPS
---	---	------	----	-----	-----	----------

Period of Diversion: JANUARY 1 TO DECEMBER 31

Diversion Means: LIVESTOCK DIRECT FROM SOURCE

Period of Use: JANUARY 1 TO DECEMBER 31

***Place of Use:**

<u>ID</u>	<u>Acres</u>	<u>Govt Lot</u>	<u>Qtr Sec</u>	<u>Sec</u>	<u>Twp</u>	<u>Rge</u>	<u>County</u>
1			N2SW	28	30N	34E	PHILLIPS
2		3	NESE	28	30N	34E	PHILLIPS

Remarks:

THE FOLLOWING ISSUES WERE IDENTIFIED BY THE DNRC DURING ITS EXAMINATION OF THIS WATER RIGHT CLAIM.

THIS CLAIM NUMBER WAS NOT INCLUDED IN THE BASIN 40M DECREE ISSUED 03/20/2009.

A BETTER UNDERSTANDING OF YOUR CLAIMED WATER RIGHT CAN BE OBTAINED BY COMPARING YOUR RIGHT WITH OTHER CLAIMS IN THE BASIN. FOR EXAMPLE, COMPARE PRIORITY DATES, FLOW RATES, VOLUMES, OR ACRES IRRIGATED. ALSO, YOUR WATER RIGHT MAY BE SUBJECT TO WATER RIGHTS IN ADJOINING SUBBASINS OR BASINS AS WELL AS BEING SUBJECT TO OTHER RIGHTS ON YOUR SOURCE OF SUPPLY. FINALLY, YOUR WATER RIGHT MAY BE SUBJECT TO INDIAN RESERVED AND FEDERAL RESERVED WATER RIGHTS.

COMPLETE DETAILS REGARDING THE DNRC PREPARATION OF THIS INTERLOCUTORY DECREE AND RELATED MATERIALS CAN BE REVIEWED AT THE OFFICE LOCATIONS IDENTIFIED IN THE DOCUMENT ENTITLED "NOTICE OF ENTRY OF INTERLOCUTORY DECREE AND NOTICE OF AVAILABILITY."

SEE GENERAL FINDINGS OF FACT AND CONCLUSIONS OF LAW FOR FURTHER EXPLANATION OF YOUR CLAIMED WATER RIGHT. THESE FINDINGS CAN BE FOUND AS INDICATED IN THE DOCUMENT ENTITLED "NOTICE OF ENTRY OF INTERLOCUTORY DECREE AND NOTICE OF AVAILABILITY." IF YOU NEED OBJECTION FORMS, OR HAVE QUESTIONS ABOUT WATER COURT PROCEDURES OR CHANGES TO YOUR RIGHT, YOU CAN CONTACT THE WATER COURT BY CALLING 1-800-624-3270 (WITHIN MONTANA ONLY) OR 1-406-586-4364, OR BY WRITING TO P.O. BOX 1389, BOZEMAN, MT 59771-1389.

**INTERLOCUTORY DECREE
BEAVER CREEK, TRIBUTARY TO MILK RIVER
BASIN 40M
ABSTRACT OF WATER RIGHT CLAIM**

IMPORTANT NOTICE

THIS WATER RIGHT ABSTRACT MAY INCLUDE MODIFICATIONS OF THE WATER RIGHT AS CLAIMED OR AMENDED. MODIFICATIONS ARE AUTHORIZED BY THE MONTANA SUPREME COURT WATER RIGHT CLAIMS EXAMINATION RULES OR BY ORDER OF THE WATER COURT. OBJECTIONS MAY BE FILED ACCORDING TO PROCEDURES OUTLINED IN THE "NOTICE OF ENTRY OF INTERLOCUTORY DECREE AND NOTICE OF AVAILABILITY".

Water Right Number: 40M 30132948 STATEMENT OF CLAIM

Version: 1 -- ORIGINAL RIGHT

Status: ACTIVE

Owners: CAROLYN A YESKA
PO BOX 67
SACO, MT 59261-0067

JOHN A YESKA JR
PO BOX 67
SACO, MT 59261-0067

Priority Date: JUNE 1, 1892

Type of Historical Right: USE

Purpose (Use): STOCK

***Flow Rate:** A SPECIFIC FLOW RATE HAS NOT BEEN DECREED BECAUSE THIS USE CONSISTS OF STOCK DRINKING DIRECTLY FROM THE SOURCE, OR FROM A DITCH SYSTEM. THE FLOW RATE IS LIMITED TO THE MINIMUM AMOUNT HISTORICALLY NECESSARY TO SUSTAIN THIS PURPOSE.

***Volume:** THIS RIGHT INCLUDES THE AMOUNT OF WATER CONSUMPTIVELY USED FOR STOCKWATERING PURPOSES AT THE RATE OF 30 GALLONS PER DAY PER ANIMAL UNIT. ANIMAL UNITS SHALL BE BASED ON REASONABLE CARRYING CAPACITY AND HISTORICAL USE OF THE AREA SERVICED BY THIS WATER SOURCE.

***Source Name:** LARB CREEK

Source Type: SURFACE WATER

***Source Name:** UNNAMED TRIBUTARY OF LARB CREEK

Source Type: SURFACE WATER

***Point of Diversion and Means of Diversion:**

<u>ID</u>	<u>Govt Lot</u>	<u>Qtr Sec</u>	<u>Sec</u>	<u>Twp</u>	<u>Rge</u>	<u>County</u>
1		W2NE	27	30N	34E	PHILLIPS

***Source Name:** LARB CREEK

Period of Diversion: JANUARY 1 TO DECEMBER 31

Diversion Means: LIVESTOCK DIRECT FROM SOURCE
2 NENW 27 30N 34E PHILLIPS

***Source Name:** LARB CREEK
Period of Diversion: JANUARY 1 TO DECEMBER 31

Diversion Means: LIVESTOCK DIRECT FROM SOURCE
3 NWSE 27 30N 34E PHILLIPS

***Source Name:** LARB CREEK
Period of Diversion: JANUARY 1 TO DECEMBER 31

Diversion Means: LIVESTOCK DIRECT FROM SOURCE
4 4 S2SE 28 30N 34E PHILLIPS

Source Name: UNNAMED TRIBUTARY OF LARB CREEK
Period of Diversion: JANUARY 1 TO DECEMBER 31

Diversion Means: LIVESTOCK DIRECT FROM SOURCE
5 S2SW 28 30N 34E PHILLIPS

Source Name: UNNAMED TRIBUTARY OF LARB CREEK
Period of Diversion: JANUARY 1 TO DECEMBER 31

Diversion Means: LIVESTOCK DIRECT FROM SOURCE
6 N2 33 30N 34E PHILLIPS

Source Name: UNNAMED TRIBUTARY OF LARB CREEK
Period of Diversion: JANUARY 1 TO DECEMBER 31

Diversion Means: LIVESTOCK DIRECT FROM SOURCE
7 W2NW 34 30N 34E PHILLIPS

Source Name: UNNAMED TRIBUTARY OF LARB CREEK
Period of Diversion: JANUARY 1 TO DECEMBER 31

Diversion Means: LIVESTOCK DIRECT FROM SOURCE
8 SWSW 27 30N 34E PHILLIPS

Source Name: UNNAMED TRIBUTARY OF LARB CREEK
Period of Diversion: JANUARY 1 TO DECEMBER 31

Diversion Means: LIVESTOCK DIRECT FROM SOURCE

THE POINT OF DIVERSION INCLUDES GOVT LOTS 1 & 2, SEC 33, T30N, R34E.

Period of Use: JANUARY 1 TO DECEMBER 31

***Place of Use:**

<u>ID</u>	<u>Acres</u>	<u>Govt Lot</u>	<u>Qtr Sec</u>	<u>Sec</u>	<u>Twp</u>	<u>Rge</u>	<u>County</u>
1			W2NE	27	30N	34E	PHILLIPS
2			NENW	27	30N	34E	PHILLIPS
3			NWSE	27	30N	34E	PHILLIPS
4		4	S2SE	28	30N	34E	PHILLIPS
5			S2SW	28	30N	34E	PHILLIPS
6			N2	33	30N	34E	PHILLIPS
7			W2NW	34	30N	34E	PHILLIPS
8			SWSW	27	30N	34E	PHILLIPS

THE PLACE OF USE INCLUDES GOVT LOTS 1 & 2, SEC 33, T30N, R34E.

Remarks:

THE FOLLOWING ISSUES WERE IDENTIFIED BY THE DNRC DURING ITS EXAMINATION OF THIS WATER RIGHT CLAIM.

THIS CLAIM NUMBER WAS NOT INCLUDED IN THE BASIN 40M DECREE ISSUED 03/20/2009.

A BETTER UNDERSTANDING OF YOUR CLAIMED WATER RIGHT CAN BE OBTAINED BY COMPARING YOUR RIGHT WITH OTHER CLAIMS IN THE BASIN. FOR EXAMPLE, COMPARE PRIORITY DATES, FLOW RATES, VOLUMES, OR ACRES IRRIGATED. ALSO, YOUR WATER RIGHT MAY BE SUBJECT TO WATER RIGHTS IN ADJOINING SUBBASINS OR BASINS AS WELL AS BEING SUBJECT TO OTHER RIGHTS ON YOUR SOURCE OF SUPPLY. FINALLY, YOUR WATER RIGHT MAY BE SUBJECT TO INDIAN RESERVED AND FEDERAL RESERVED WATER RIGHTS.

COMPLETE DETAILS REGARDING THE DNRC PREPARATION OF THIS INTERLOCUTORY DECREE AND RELATED MATERIALS CAN BE REVIEWED AT THE OFFICE LOCATIONS IDENTIFIED IN THE DOCUMENT ENTITLED "NOTICE OF ENTRY OF INTERLOCUTORY DECREE AND NOTICE OF AVAILABILITY."

SEE GENERAL FINDINGS OF FACT AND CONCLUSIONS OF LAW FOR FURTHER EXPLANATION OF YOUR CLAIMED WATER RIGHT. THESE FINDINGS CAN BE FOUND AS INDICATED IN THE DOCUMENT ENTITLED "NOTICE OF ENTRY OF INTERLOCUTORY DECREE AND NOTICE OF AVAILABILITY." IF YOU NEED OBJECTION FORMS, OR HAVE QUESTIONS ABOUT WATER COURT PROCEDURES OR CHANGES TO YOUR RIGHT, YOU CAN CONTACT THE WATER COURT BY CALLING 1-800-624-3270 (WITHIN MONTANA ONLY) OR 1-406-586-4364, OR BY WRITING TO P.O. BOX 1389, BOZEMAN, MT 59771-1389.

**INTERLOCUTORY DECREE
BEAVER CREEK, TRIBUTARY TO MILK RIVER
BASIN 40M
ABSTRACT OF WATER RIGHT CLAIM**

IMPORTANT NOTICE

THIS WATER RIGHT ABSTRACT MAY INCLUDE MODIFICATIONS OF THE WATER RIGHT AS CLAIMED OR AMENDED. MODIFICATIONS ARE AUTHORIZED BY THE MONTANA SUPREME COURT WATER RIGHT CLAIMS EXAMINATION RULES OR BY ORDER OF THE WATER COURT. OBJECTIONS MAY BE FILED ACCORDING TO PROCEDURES OUTLINED IN THE "NOTICE OF ENTRY OF INTERLOCUTORY DECREE AND NOTICE OF AVAILABILITY".

Water Right Number: 40M 30132952 STATEMENT OF CLAIM

Version: 1 -- ORIGINAL RIGHT

Status: ACTIVE

Owners: DARRELL L MENGE
PO BOX 48
SACO, MT 59261-0048

LORETTA G MENGE
PO BOX 48
SACO, MT 59261-0048

Priority Date: JUNE 1, 1892

Type of Historical Right: USE

Purpose (Use): STOCK

***Flow Rate:** A SPECIFIC FLOW RATE HAS NOT BEEN DECREED BECAUSE THIS USE CONSISTS OF STOCK DRINKING DIRECTLY FROM THE SOURCE, OR FROM A DITCH SYSTEM. THE FLOW RATE IS LIMITED TO THE MINIMUM AMOUNT HISTORICALLY NECESSARY TO SUSTAIN THIS PURPOSE.

***Volume:** THIS RIGHT INCLUDES THE AMOUNT OF WATER CONSUMPTIVELY USED FOR STOCKWATERING PURPOSES AT THE RATE OF 30 GALLONS PER DAY PER ANIMAL UNIT. ANIMAL UNITS SHALL BE BASED ON REASONABLE CARRYING CAPACITY AND HISTORICAL USE OF THE AREA SERVICED BY THIS WATER SOURCE.

***Source Name:** BEAVER CREEK

Source Type: SURFACE WATER

THE SOURCE INCLUDES UNNAMED TRIBUTARIES OF BEAVER CREEK.

***Point of Diversion and Means of Diversion:**

<u>ID</u>	<u>Govt Lot</u>	<u>Qtr Sec</u>	<u>Sec</u>	<u>Twp</u>	<u>Rge</u>	<u>County</u>
1		SE	17	31N	34E	PHILLIPS

Period of Diversion: JANUARY 1 TO DECEMBER 31

Diversion Means: LIVESTOCK DIRECT FROM SOURCE

2		E2NE	20	31N	34E	PHILLIPS
---	--	------	----	-----	-----	----------

Period of Diversion: JANUARY 1 TO DECEMBER 31
Diversion Means: LIVESTOCK DIRECT FROM SOURCE
 3 W2NW 21 31N 34E PHILLIPS
Period of Diversion: JANUARY 1 TO DECEMBER 31
Diversion Means: LIVESTOCK DIRECT FROM SOURCE
 4 NENW 21 31N 34E PHILLIPS
Period of Diversion: JANUARY 1 TO DECEMBER 31
Diversion Means: LIVESTOCK DIRECT FROM SOURCE
 5 N2N2SEW 21 31N 34E PHILLIPS
Period of Diversion: JANUARY 1 TO DECEMBER 31
Diversion Means: LIVESTOCK DIRECT FROM SOURCE

Period of Use: JANUARY 1 TO DECEMBER 31

***Place of Use:**

<u>ID</u>	<u>Acres</u>	<u>Govt Lot</u>	<u>Qtr Sec</u>	<u>Sec</u>	<u>Twp</u>	<u>Rge</u>	<u>County</u>
1			SE	17	31N	34E	PHILLIPS
2			E2NE	20	31N	34E	PHILLIPS
3			W2NW	21	31N	34E	PHILLIPS
4			NENW	21	31N	34E	PHILLIPS
5			N2N2SEW	21	31N	34E	PHILLIPS

Remarks:

THE FOLLOWING ISSUES WERE IDENTIFIED BY THE DNRC DURING ITS EXAMINATION OF THIS WATER RIGHT CLAIM.
 THIS CLAIM NUMBER WAS NOT INCLUDED IN THE BASIN 40M DECREE ISSUED 03/20/2009.

A BETTER UNDERSTANDING OF YOUR CLAIMED WATER RIGHT CAN BE OBTAINED BY COMPARING YOUR RIGHT WITH OTHER CLAIMS IN THE BASIN. FOR EXAMPLE, COMPARE PRIORITY DATES, FLOW RATES, VOLUMES, OR ACRES IRRIGATED. ALSO, YOUR WATER RIGHT MAY BE SUBJECT TO WATER RIGHTS IN ADJOINING SUBBASINS OR BASINS AS WELL AS BEING SUBJECT TO OTHER RIGHTS ON YOUR SOURCE OF SUPPLY. FINALLY, YOUR WATER RIGHT MAY BE SUBJECT TO INDIAN RESERVED AND FEDERAL RESERVED WATER RIGHTS.

COMPLETE DETAILS REGARDING THE DNRC PREPARATION OF THIS INTERLOCUTORY DECREE AND RELATED MATERIALS CAN BE REVIEWED AT THE OFFICE LOCATIONS IDENTIFIED IN THE DOCUMENT ENTITLED "NOTICE OF ENTRY OF INTERLOCUTORY DECREE AND NOTICE OF AVAILABILITY."

SEE GENERAL FINDINGS OF FACT AND CONCLUSIONS OF LAW FOR FURTHER EXPLANATION OF YOUR CLAIMED WATER RIGHT. THESE FINDINGS CAN BE FOUND AS INDICATED IN THE DOCUMENT ENTITLED "NOTICE OF ENTRY OF INTERLOCUTORY DECREE AND NOTICE OF AVAILABILITY." IF YOU NEED OBJECTION FORMS, OR HAVE QUESTIONS ABOUT WATER COURT PROCEDURES OR CHANGES TO YOUR RIGHT, YOU CAN CONTACT THE WATER COURT BY CALLING 1-800-624-3270 (WITHIN MONTANA ONLY) OR 1-406-586-4364, OR BY WRITING TO P.O. BOX 1389, BOZEMAN, MT 59711-1389.

**INTERLOCUTORY DECREE
BEAVER CREEK, TRIBUTARY TO MILK RIVER
BASIN 40M
ABSTRACT OF WATER RIGHT CLAIM**

IMPORTANT NOTICE

THIS WATER RIGHT ABSTRACT MAY INCLUDE MODIFICATIONS OF THE WATER RIGHT AS CLAIMED OR AMENDED. MODIFICATIONS ARE AUTHORIZED BY THE MONTANA SUPREME COURT WATER RIGHT CLAIMS EXAMINATION RULES OR BY ORDER OF THE WATER COURT. OBJECTIONS MAY BE FILED ACCORDING TO PROCEDURES OUTLINED IN THE "NOTICE OF ENTRY OF INTERLOCUTORY DECREE AND NOTICE OF AVAILABILITY".

Water Right Number: 40M 30132953 STATEMENT OF CLAIM

Version: 1 -- ORIGINAL RIGHT

Status: ACTIVE

Owners: COLLEEN K BARNARD
10025 HWY 363
MALTA, MT 59538

MENGE FARMS LLC
PO BOX 48
SACO, MT 59261-0048

***Priority Date:** JUNE 30, 1892

Type of Historical Right: USE

Purpose (Use): STOCK

***Flow Rate:** A SPECIFIC FLOW RATE HAS NOT BEEN DECREED BECAUSE THIS USE CONSISTS OF STOCK DRINKING DIRECTLY FROM THE SOURCE, OR FROM A DITCH SYSTEM. THE FLOW RATE IS LIMITED TO THE MINIMUM AMOUNT HISTORICALLY NECESSARY TO SUSTAIN THIS PURPOSE.

***Volume:** THIS RIGHT INCLUDES THE AMOUNT OF WATER CONSUMPTIVELY USED FOR STOCKWATERING PURPOSES AT THE RATE OF 30 GALLONS PER DAY PER ANIMAL UNIT. ANIMAL UNITS SHALL BE BASED ON REASONABLE CARRYING CAPACITY AND HISTORICAL USE OF THE AREA SERVICED BY THIS WATER SOURCE.

Source Name: BEAVER CREEK

Source Type: SURFACE WATER

Source Name: UNNAMED TRIBUTARY OF BEAVER CREEK

Source Type: SURFACE WATER

***Point of Diversion and Means of Diversion:**

<u>ID</u>	<u>Govt Lot</u>	<u>Qtr Sec</u>	<u>Sec</u>	<u>Twp</u>	<u>Rge</u>	<u>County</u>
1		SW	13	31N	32E	PHILLIPS

Source Name: UNNAMED TRIBUTARY OF BEAVER CREEK

Period of Diversion: JANUARY 1 TO DECEMBER 31

2	Diversion Means:	LIVESTOCK DIRECT FROM SOURCE				
		NENE	14	31N	32E	PHILLIPS
	Source Name:	UNNAMED TRIBUTARY OF BEAVER CREEK				
	Period of Diversion:	JANUARY 1 TO DECEMBER 31				
3	Diversion Means:	LIVESTOCK DIRECT FROM SOURCE				
		NENE	23	31N	32E	PHILLIPS
	Source Name:	UNNAMED TRIBUTARY OF BEAVER CREEK				
	Period of Diversion:	JANUARY 1 TO DECEMBER 31				
4	Diversion Means:	LIVESTOCK DIRECT FROM SOURCE				
		3	7	31N	33E	PHILLIPS
	Source Name:	BEAVER CREEK				
	Period of Diversion:	JANUARY 1 TO DECEMBER 31				
5	Diversion Means:	LIVESTOCK DIRECT FROM SOURCE				
		4	7	31N	33E	PHILLIPS
	Source Name:	BEAVER CREEK				
	Period of Diversion:	JANUARY 1 TO DECEMBER 31				
6	Diversion Means:	LIVESTOCK DIRECT FROM SOURCE				
		SWNE	7	31N	33E	PHILLIPS
	Source Name:	BEAVER CREEK				
	Period of Diversion:	JANUARY 1 TO DECEMBER 31				
7	Diversion Means:	LIVESTOCK DIRECT FROM SOURCE				
		E2SW	7	31N	33E	PHILLIPS
	Source Name:	BEAVER CREEK				
	Period of Diversion:	JANUARY 1 TO DECEMBER 31				
8	Diversion Means:	LIVESTOCK DIRECT FROM SOURCE				
		NWSE	7	31N	33E	PHILLIPS
	Source Name:	BEAVER CREEK				
	Period of Diversion:	JANUARY 1 TO DECEMBER 31				
9	Diversion Means:	LIVESTOCK DIRECT FROM SOURCE				
		SE	11	31N	32E	PHILLIPS
	Source Name:	BEAVER CREEK				
	Period of Diversion:	JANUARY 1 TO DECEMBER 31				
10	Diversion Means:	LIVESTOCK DIRECT FROM SOURCE				
		SW	12	31N	32E	PHILLIPS
	Source Name:	UNNAMED TRIBUTARY OF BEAVER CREEK				
	Period of Diversion:	JANUARY 1 TO DECEMBER 31				
11	Diversion Means:	LIVESTOCK DIRECT FROM SOURCE				
		W2NW	13	31N	32E	PHILLIPS

Source Name: UNNAMED TRIBUTARY OF BEAVER CREEK

Period of Diversion: JANUARY 1 TO DECEMBER 31

Diversion Means: LIVESTOCK DIRECT FROM SOURCE

Period of Use: JANUARY 1 TO DECEMBER 31

***Place of Use:**

<u>ID</u>	<u>Acres</u>	<u>Govt Lot</u>	<u>Qtr Sec</u>	<u>Sec</u>	<u>Twp</u>	<u>Rge</u>	<u>County</u>
1			SW	13	31N	32E	PHILLIPS
2			NENE	14	31N	32E	PHILLIPS
3			NENE	23	31N	32E	PHILLIPS
4		3		7	31N	33E	PHILLIPS
5		4		7	31N	33E	PHILLIPS
6			SWNE	7	31N	33E	PHILLIPS
7			E2SW	7	31N	33E	PHILLIPS
8			NWSE	7	31N	33E	PHILLIPS
9			SE	11	31N	32E	PHILLIPS
10			SW	12	31N	32E	PHILLIPS
11			W2NW	13	31N	32E	PHILLIPS

Remarks:

THE FOLLOWING ISSUES WERE IDENTIFIED BY THE DNRC DURING ITS EXAMINATION OF THIS WATER RIGHT CLAIM.

THIS CLAIM NUMBER WAS NOT INCLUDED IN THE BASIN 40M DECREE ISSUED 03/20/2009.

A BETTER UNDERSTANDING OF YOUR CLAIMED WATER RIGHT CAN BE OBTAINED BY COMPARING YOUR RIGHT WITH OTHER CLAIMS IN THE BASIN. FOR EXAMPLE, COMPARE PRIORITY DATES, FLOW RATES, VOLUMES, OR ACRES IRRIGATED. ALSO, YOUR WATER RIGHT MAY BE SUBJECT TO WATER RIGHTS IN ADJOINING SUBBASINS OR BASINS AS WELL AS BEING SUBJECT TO OTHER RIGHTS ON YOUR SOURCE OF SUPPLY. FINALLY, YOUR WATER RIGHT MAY BE SUBJECT TO INDIAN RESERVED AND FEDERAL RESERVED WATER RIGHTS.

COMPLETE DETAILS REGARDING THE DNRC PREPARATION OF THIS INTERLOCUTORY DECREE AND RELATED MATERIALS CAN BE REVIEWED AT THE OFFICE LOCATIONS IDENTIFIED IN THE DOCUMENT ENTITLED "NOTICE OF ENTRY OF INTERLOCUTORY DECREE AND NOTICE OF AVAILABILITY."

SEE GENERAL FINDINGS OF FACT AND CONCLUSIONS OF LAW FOR FURTHER EXPLANATION OF YOUR CLAIMED WATER RIGHT. THESE FINDINGS CAN BE FOUND AS INDICATED IN THE DOCUMENT ENTITLED "NOTICE OF ENTRY OF INTERLOCUTORY DECREE AND NOTICE OF AVAILABILITY." IF YOU NEED OBJECTION FORMS, OR HAVE QUESTIONS ABOUT WATER COURT PROCEDURES OR CHANGES TO YOUR RIGHT, YOU CAN CONTACT THE WATER COURT BY CALLING 1-800-624-3270 (WITHIN MONTANA ONLY) OR 1-406-586-4364, OR BY WRITING TO P.O. BOX 1389, BOZEMAN, MT 59771-1389.

**INTERLOCUTORY DECREE
BEAVER CREEK, TRIBUTARY TO MILK RIVER
BASIN 40M
ABSTRACT OF WATER RIGHT CLAIM**

IMPORTANT NOTICE

THIS WATER RIGHT ABSTRACT MAY INCLUDE MODIFICATIONS OF THE WATER RIGHT AS CLAIMED OR AMENDED. MODIFICATIONS ARE AUTHORIZED BY THE MONTANA SUPREME COURT WATER RIGHT CLAIMS EXAMINATION RULES OR BY ORDER OF THE WATER COURT. OBJECTIONS MAY BE FILED ACCORDING TO PROCEDURES OUTLINED IN THE "NOTICE OF ENTRY OF INTERLOCUTORY DECREE AND NOTICE OF AVAILABILITY".

Water Right Number: 40M 30132955 STATEMENT OF CLAIM

Version: 1 -- ORIGINAL RIGHT

Status: ACTIVE

Owners: COLLEEN K BARNARD
10025 HWY 363
MALTA, MT 59538

Priority Date: DECEMBER 12, 1901

***Type of Historical Right:** USE

Purpose (Use): STOCK

***Flow Rate:** A SPECIFIC FLOW RATE HAS NOT BEEN DECREED BECAUSE THIS USE CONSISTS OF STOCK DRINKING DIRECTLY FROM THE SOURCE, OR FROM A DITCH SYSTEM. THE FLOW RATE IS LIMITED TO THE MINIMUM AMOUNT HISTORICALLY NECESSARY TO SUSTAIN THIS PURPOSE.

***Volume:** THIS RIGHT INCLUDES THE AMOUNT OF WATER CONSUMPTIVELY USED FOR STOCKWATERING PURPOSES AT THE RATE OF 30 GALLONS PER DAY PER ANIMAL UNIT. ANIMAL UNITS SHALL BE BASED ON REASONABLE CARRYING CAPACITY AND HISTORICAL USE OF THE AREA SERVICED BY THIS WATER SOURCE.

Source Name: BEAVER CREEK

Source Type: SURFACE WATER

Point of Diversion and Means of Diversion:

<u>ID</u>	<u>Govt Lot</u>	<u>Qtr Sec</u>	<u>Sec</u>	<u>Twp</u>	<u>Rge</u>	<u>County</u>
1		S2S2	15	31N	34E	VALLEY

Period of Diversion: JANUARY 1 TO DECEMBER 31

Diversion Means: LIVESTOCK DIRECT FROM SOURCE

Period of Use: JANUARY 1 TO DECEMBER 31

Place of Use:

<u>ID</u>	<u>Acres</u>	<u>Govt Lot</u>	<u>Qtr Sec</u>	<u>Sec</u>	<u>Twp</u>	<u>Rge</u>	<u>County</u>
1			S2S2	15	31N	34E	VALLEY

Remarks:

THE FOLLOWING ISSUES WERE IDENTIFIED BY THE DNRC DURING ITS EXAMINATION OF THIS WATER RIGHT CLAIM.

THIS CLAIM NUMBER WAS NOT INCLUDED IN THE BASIN 40M DECREE ISSUED 03/20/2009.

A BETTER UNDERSTANDING OF YOUR CLAIMED WATER RIGHT CAN BE OBTAINED BY COMPARING YOUR RIGHT WITH OTHER CLAIMS IN THE BASIN. FOR EXAMPLE, COMPARE PRIORITY DATES, FLOW RATES, VOLUMES, OR ACRES IRRIGATED. ALSO, YOUR WATER RIGHT MAY BE SUBJECT TO WATER RIGHTS IN ADJOINING SUBBASINS OR BASINS AS WELL AS BEING SUBJECT TO OTHER RIGHTS ON YOUR SOURCE OF SUPPLY. FINALLY, YOUR WATER RIGHT MAY BE SUBJECT TO INDIAN RESERVED AND FEDERAL RESERVED WATER RIGHTS.

COMPLETE DETAILS REGARDING THE DNRC PREPARATION OF THIS INTERLOCUTORY DECREE AND RELATED MATERIALS CAN BE REVIEWED AT THE OFFICE LOCATIONS IDENTIFIED IN THE DOCUMENT ENTITLED "NOTICE OF ENTRY OF INTERLOCUTORY DECREE AND NOTICE OF AVAILABILITY."

SEE GENERAL FINDINGS OF FACT AND CONCLUSIONS OF LAW FOR FURTHER EXPLANATION OF YOUR CLAIMED WATER RIGHT. THESE FINDINGS CAN BE FOUND AS INDICATED IN THE DOCUMENT ENTITLED "NOTICE OF ENTRY OF INTERLOCUTORY DECREE AND NOTICE OF AVAILABILITY." IF YOU NEED OBJECTION FORMS, OR HAVE QUESTIONS ABOUT WATER COURT PROCEDURES OR CHANGES TO YOUR RIGHT, YOU CAN CONTACT THE WATER COURT BY CALLING 1-800-624-3270 (WITHIN MONTANA ONLY) OR 1-406-586-4364, OR BY WRITING TO P.O. BOX 1389, BOZEMAN, MT 59771-1389.

**INTERLOCUTORY DECREE
BEAVER CREEK, TRIBUTARY TO MILK RIVER
BASIN 40M
ABSTRACT OF WATER RIGHT CLAIM**

IMPORTANT NOTICE

THIS WATER RIGHT ABSTRACT MAY INCLUDE MODIFICATIONS OF THE WATER RIGHT AS CLAIMED OR AMENDED. MODIFICATIONS ARE AUTHORIZED BY THE MONTANA SUPREME COURT WATER RIGHT CLAIMS EXAMINATION RULES OR BY ORDER OF THE WATER COURT. OBJECTIONS MAY BE FILED ACCORDING TO PROCEDURES OUTLINED IN THE "NOTICE OF ENTRY OF INTERLOCUTORY DECREE AND NOTICE OF AVAILABILITY".

Water Right Number: 40M 30132958 STATEMENT OF CLAIM

Version: 1 -- ORIGINAL RIGHT

Status: ACTIVE

Owners: TERRY J KORMAN
PO BOX 72
SACO, MT 59261-0072

***Priority Date:** JANUARY 31, 1920

Type of Historical Right: USE

Purpose (Use): STOCK

***Flow Rate:** A SPECIFIC FLOW RATE HAS NOT BEEN DECREED BECAUSE THIS USE CONSISTS OF STOCK DRINKING DIRECTLY FROM THE SOURCE, OR FROM A DITCH SYSTEM. THE FLOW RATE IS LIMITED TO THE MINIMUM AMOUNT HISTORICALLY NECESSARY TO SUSTAIN THIS PURPOSE.

***Volume:** THIS RIGHT INCLUDES THE AMOUNT OF WATER CONSUMPTIVELY USED FOR STOCKWATERING PURPOSES AT THE RATE OF 30 GALLONS PER DAY PER ANIMAL UNIT. ANIMAL UNITS SHALL BE BASED ON REASONABLE CARRYING CAPACITY AND HISTORICAL USE OF THE AREA SERVICED BY THIS WATER SOURCE.

***Source Name:** UNNAMED TRIBUTARY OF BEAVER CREEK

Source Type: SURFACE WATER

Source Name: UNNAMED TRIBUTARY OF BOX ELDER COULEE

Source Type: SURFACE WATER

Point of Diversion and Means of Diversion:

<u>ID</u>	<u>Govt Lot</u>	<u>Qtr Sec</u>	<u>Sec</u>	<u>Twp</u>	<u>Rge</u>	<u>County</u>
1		NENE	19	28N	34E	VALLEY

Source Name: UNNAMED TRIBUTARY OF BOX ELDER COULEE

Period of Diversion: JANUARY 1 TO DECEMBER 31

Diversion Means: LIVESTOCK DIRECT FROM SOURCE

2		NWNE	19	28N	34E	VALLEY
---	--	------	----	-----	-----	--------

Source Name: UNNAMED TRIBUTARY OF BOX ELDER COULEE

	Period of Diversion:	JANUARY 1 TO DECEMBER 31				
	Diversion Means:	LIVESTOCK DIRECT FROM SOURCE				
3		SENE	19	28N	34E	VALLEY
	Source Name:	UNNAMED TRIBUTARY OF BOX ELDER COULEE				
	Period of Diversion:	JANUARY 1 TO DECEMBER 31				
	Diversion Means:	LIVESTOCK DIRECT FROM SOURCE				
4		SWNE	19	28N	34E	VALLEY
	Source Name:	UNNAMED TRIBUTARY OF BOX ELDER COULEE				
	Period of Diversion:	JANUARY 1 TO DECEMBER 31				
	Diversion Means:	LIVESTOCK DIRECT FROM SOURCE				
5		NENW	19	28N	34E	VALLEY
	Source Name:	UNNAMED TRIBUTARY OF BOX ELDER COULEE				
	Period of Diversion:	JANUARY 1 TO DECEMBER 31				
	Diversion Means:	LIVESTOCK DIRECT FROM SOURCE				
6		SENW	19	28N	34E	VALLEY
	*Source Name:	UNNAMED TRIBUTARY OF BEAVER CREEK				
	Period of Diversion:	JANUARY 1 TO DECEMBER 31				
	Diversion Means:	LIVESTOCK DIRECT FROM SOURCE				
7		NESE	19	28N	34E	VALLEY
	Source Name:	UNNAMED TRIBUTARY OF BOX ELDER COULEE				
	Period of Diversion:	JANUARY 1 TO DECEMBER 31				
	Diversion Means:	LIVESTOCK DIRECT FROM SOURCE				
8		NWSE	19	28N	34E	VALLEY
	Source Name:	UNNAMED TRIBUTARY OF BOX ELDER COULEE				
	Period of Diversion:	JANUARY 1 TO DECEMBER 31				
	Diversion Means:	LIVESTOCK DIRECT FROM SOURCE				
9		SESE	19	28N	34E	VALLEY
	Source Name:	UNNAMED TRIBUTARY OF BOX ELDER COULEE				
	Period of Diversion:	JANUARY 1 TO DECEMBER 31				
	Diversion Means:	LIVESTOCK DIRECT FROM SOURCE				
10		SWSE	19	28N	34E	VALLEY
	*Source Name:	UNNAMED TRIBUTARY OF BEAVER CREEK				
	Period of Diversion:	JANUARY 1 TO DECEMBER 31				
	Diversion Means:	LIVESTOCK DIRECT FROM SOURCE				
11		NESW	19	28N	34E	VALLEY
	*Source Name:	UNNAMED TRIBUTARY OF BEAVER CREEK				
	Period of Diversion:	JANUARY 1 TO DECEMBER 31				
	Diversion Means:	LIVESTOCK DIRECT FROM SOURCE				

12 SESW 19 28N 34E VALLEY

***Source Name:** UNNAMED TRIBUTARY OF BEAVER CREEK
Period of Diversion: JANUARY 1 TO DECEMBER 31
Diversion Means: LIVESTOCK DIRECT FROM SOURCE

13 1 19 28N 34E VALLEY

Source Name: UNNAMED TRIBUTARY OF BOX ELDER COULEE
Period of Diversion: JANUARY 1 TO DECEMBER 31
Diversion Means: LIVESTOCK DIRECT FROM SOURCE

14 2 19 28N 34E VALLEY

***Source Name:** UNNAMED TRIBUTARY OF BEAVER CREEK
Period of Diversion: JANUARY 1 TO DECEMBER 31
Diversion Means: LIVESTOCK DIRECT FROM SOURCE

15 3 19 28N 34E VALLEY

***Source Name:** UNNAMED TRIBUTARY OF BEAVER CREEK
Period of Diversion: JANUARY 1 TO DECEMBER 31
Diversion Means: LIVESTOCK DIRECT FROM SOURCE

16 4 19 28N 34E VALLEY

***Source Name:** UNNAMED TRIBUTARY OF BEAVER CREEK
Period of Diversion: JANUARY 1 TO DECEMBER 31
Diversion Means: LIVESTOCK DIRECT FROM SOURCE

17 SWSW 20 28N 34E VALLEY

Source Name: UNNAMED TRIBUTARY OF BOX ELDER COULEE
Period of Diversion: JANUARY 1 TO DECEMBER 31
Diversion Means: LIVESTOCK DIRECT FROM SOURCE

Period of Use: JANUARY 1 TO DECEMBER 31

Place of Use:

<u>ID</u>	<u>Acres</u>	<u>Govt Lot</u>	<u>Qtr Sec</u>	<u>Sec</u>	<u>Twp</u>	<u>Rge</u>	<u>County</u>
1			NENE	19	28N	34E	VALLEY
2			NWNE	19	28N	34E	VALLEY
3			SENE	19	28N	34E	VALLEY
4			SWNE	19	28N	34E	VALLEY
5			NENW	19	28N	34E	VALLEY
6			SENW	19	28N	34E	VALLEY
7			NESE	19	28N	34E	VALLEY
8			NWSE	19	28N	34E	VALLEY
9			SESE	19	28N	34E	VALLEY
10			SWSE	19	28N	34E	VALLEY
11			NESW	19	28N	34E	VALLEY
12			SESW	19	28N	34E	VALLEY
13		1		19	28N	34E	VALLEY
14		2		19	28N	34E	VALLEY
15		3		19	28N	34E	VALLEY
16		4		19	28N	34E	VALLEY
17			SWSW	20	28N	34E	VALLEY

ALL OR A PART OF THE PLACE OF USE CONSISTS OF FEDERAL PUBLIC LANDS. THE WATER RIGHT USED ON THE PUBLIC LANDS IS APPURTENANT TO THE FOLLOWING PRIVATE LANDS: NW SEC 19 TWP 28N RGE 34E AND E2NW, NE SEC 30 TWP 28N R34E.

Remarks:

THE FOLLOWING ISSUES WERE IDENTIFIED BY THE DNRC DURING ITS EXAMINATION OF THIS WATER RIGHT CLAIM.

THIS CLAIM NUMBER WAS NOT INCLUDED IN THE BASIN 40M DECREE ISSUED 03/20/2009.

A BETTER UNDERSTANDING OF YOUR CLAIMED WATER RIGHT CAN BE OBTAINED BY COMPARING YOUR RIGHT WITH OTHER CLAIMS IN THE BASIN. FOR EXAMPLE, COMPARE PRIORITY DATES, FLOW RATES, VOLUMES, OR ACRES IRRIGATED. ALSO, YOUR WATER RIGHT MAY BE SUBJECT TO WATER RIGHTS IN ADJOINING SUBBASINS OR BASINS AS WELL AS BEING SUBJECT TO OTHER RIGHTS ON YOUR SOURCE OF SUPPLY. FINALLY, YOUR WATER RIGHT MAY BE SUBJECT TO INDIAN RESERVED AND FEDERAL RESERVED WATER RIGHTS.

COMPLETE DETAILS REGARDING THE DNRC PREPARATION OF THIS INTERLOCUTORY DECREE AND RELATED MATERIALS CAN BE REVIEWED AT THE OFFICE LOCATIONS IDENTIFIED IN THE DOCUMENT ENTITLED "NOTICE OF ENTRY OF INTERLOCUTORY DECREE AND NOTICE OF AVAILABILITY."

SEE GENERAL FINDINGS OF FACT AND CONCLUSIONS OF LAW FOR FURTHER EXPLANATION OF YOUR CLAIMED WATER RIGHT. THESE FINDINGS CAN BE FOUND AS INDICATED IN THE DOCUMENT ENTITLED "NOTICE OF ENTRY OF INTERLOCUTORY DECREE AND NOTICE OF AVAILABILITY." IF YOU NEED OBJECTION FORMS, OR HAVE QUESTIONS ABOUT WATER COURT PROCEDURES OR CHANGES TO YOUR RIGHT, YOU CAN CONTACT THE WATER COURT BY CALLING 1-800-624-3270 (WITHIN MONTANA ONLY) OR 1-406-586-4364, OR BY WRITING TO P.O. BOX 1389, BOZEMAN, MT 59771-1389.

**INTERLOCUTORY DECREE
BEAVER CREEK, TRIBUTARY TO MILK RIVER
BASIN 40M
ABSTRACT OF WATER RIGHT CLAIM**

IMPORTANT NOTICE

THIS WATER RIGHT ABSTRACT MAY INCLUDE MODIFICATIONS OF THE WATER RIGHT AS CLAIMED OR AMENDED. MODIFICATIONS ARE AUTHORIZED BY THE MONTANA SUPREME COURT WATER RIGHT CLAIMS EXAMINATION RULES OR BY ORDER OF THE WATER COURT. OBJECTIONS MAY BE FILED ACCORDING TO PROCEDURES OUTLINED IN THE "NOTICE OF ENTRY OF INTERLOCUTORY DECREE AND NOTICE OF AVAILABILITY".

Water Right Number: 40M 30132977 STATEMENT OF CLAIM

Version: 1 -- ORIGINAL RIGHT

Status: ACTIVE

Owners: BRYAN D KINDLE
7361 BOWDOIN RD
MALTA, MT 59538-9637

CAMILLE A KINDLE
7361 BOWDOIN RD
MALTA, MT 59538-9637

Priority Date: DECEMBER 31, 1941

Type of Historical Right: USE

Purpose (Use): STOCK

***Flow Rate:** A SPECIFIC FLOW RATE HAS NOT BEEN DECREED BECAUSE THIS USE CONSISTS OF STOCK DRINKING DIRECTLY FROM THE SOURCE, OR FROM A DITCH SYSTEM. THE FLOW RATE IS LIMITED TO THE MINIMUM AMOUNT HISTORICALLY NECESSARY TO SUSTAIN THIS PURPOSE.

***Volume:** THIS RIGHT INCLUDES THE AMOUNT OF WATER CONSUMPTIVELY USED FOR STOCKWATERING PURPOSES AT THE RATE OF 30 GALLONS PER DAY PER ANIMAL UNIT. ANIMAL UNITS SHALL BE BASED ON REASONABLE CARRYING CAPACITY AND HISTORICAL USE OF THE AREA SERVICED BY THIS WATER SOURCE.

Source Name: ALKALI LAKE COULEE

Source Type: SURFACE WATER

***Point of Diversion and Means of Diversion:**

<u>ID</u>	<u>Govt Lot</u>	<u>Qtr Sec</u>	<u>Sec</u>	<u>Twp</u>	<u>Rge</u>	<u>County</u>
1		S2NW	17	30N	32E	PHILLIPS

Period of Diversion: SEPTEMBER 30 TO MAY 31

Diversion Means: LIVESTOCK DIRECT FROM SOURCE

2		N2SW	17	30N	32E	PHILLIPS
---	--	------	----	-----	-----	----------

Period of Diversion: SEPTEMBER 30 TO MAY 31

Diversion Means: LIVESTOCK DIRECT FROM SOURCE
3 SWSWNE 17 30N 32E PHILLIPS

Period of Diversion: SEPTEMBER 30 TO MAY 31

Diversion Means: LIVESTOCK DIRECT FROM SOURCE
4 NWNWSE 17 30N 32E PHILLIPS

Period of Diversion: SEPTEMBER 30 TO MAY 31

Diversion Means: LIVESTOCK DIRECT FROM SOURCE

Period of Use: SEPTEMBER 30 TO MAY 31

***Place of Use:**

<u>ID</u>	<u>Acres</u>	<u>Govt Lot</u>	<u>Qtr Sec</u>	<u>Sec</u>	<u>Twp</u>	<u>Rge</u>	<u>County</u>
1			S2NW	17	30N	32E	PHILLIPS
2			N2SW	17	30N	32E	PHILLIPS
3			SWSWNE	17	30N	32E	PHILLIPS
4			NWNWSE	17	30N	32E	PHILLIPS

Remarks:

THE FOLLOWING ISSUES WERE IDENTIFIED BY THE DNRC DURING ITS EXAMINATION OF THIS WATER RIGHT CLAIM.

THIS CLAIM NUMBER WAS NOT INCLUDED IN THE BASIN 40M DECREE ISSUED 03/20/2009.

ACCORDING TO CADASTRAL PROPERTY OWNERSHIP RECORDS, AS OF 01/09/2025 , A PORTION OF THE PROPERTY ON WHICH THIS WATER RIGHT IS USED APPEARS TO BE OWNED BY THOMAS J KINDLE, 4172 BOWDOIN RD, MALTA, MT 59538-9639.

A BETTER UNDERSTANDING OF YOUR CLAIMED WATER RIGHT CAN BE OBTAINED BY COMPARING YOUR RIGHT WITH OTHER CLAIMS IN THE BASIN. FOR EXAMPLE, COMPARE PRIORITY DATES, FLOW RATES, VOLUMES, OR ACRES IRRIGATED. ALSO, YOUR WATER RIGHT MAY BE SUBJECT TO WATER RIGHTS IN ADJOINING SUBBASINS OR BASINS AS WELL AS BEING SUBJECT TO OTHER RIGHTS ON YOUR SOURCE OF SUPPLY. FINALLY, YOUR WATER RIGHT MAY BE SUBJECT TO INDIAN RESERVED AND FEDERAL RESERVED WATER RIGHTS.

COMPLETE DETAILS REGARDING THE DNRC PREPARATION OF THIS INTERLOCUTORY DECREE AND RELATED MATERIALS CAN BE REVIEWED AT THE OFFICE LOCATIONS IDENTIFIED IN THE DOCUMENT ENTITLED "NOTICE OF ENTRY OF INTERLOCUTORY DECREE AND NOTICE OF AVAILABILITY."

SEE GENERAL FINDINGS OF FACT AND CONCLUSIONS OF LAW FOR FURTHER EXPLANATION OF YOUR CLAIMED WATER RIGHT. THESE FINDINGS CAN BE FOUND AS INDICATED IN THE DOCUMENT ENTITLED "NOTICE OF ENTRY OF INTERLOCUTORY DECREE AND NOTICE OF AVAILABILITY." IF YOU NEED OBJECTION FORMS, OR HAVE QUESTIONS ABOUT WATER COURT PROCEDURES OR CHANGES TO YOUR RIGHT, YOU CAN CONTACT THE WATER COURT BY CALLING 1-800-624-3270 (WITHIN MONTANA ONLY) OR 1-406-586-4364, OR BY WRITING TO P.O. BOX 1389, BOZEMAN, MT 59771-1389.

**INTERLOCUTORY DECREE
BEAVER CREEK, TRIBUTARY TO MILK RIVER
BASIN 40M
ABSTRACT OF WATER RIGHT CLAIM**

IMPORTANT NOTICE

THIS WATER RIGHT ABSTRACT MAY INCLUDE MODIFICATIONS OF THE WATER RIGHT AS CLAIMED OR AMENDED. MODIFICATIONS ARE AUTHORIZED BY THE MONTANA SUPREME COURT WATER RIGHT CLAIMS EXAMINATION RULES OR BY ORDER OF THE WATER COURT. OBJECTIONS MAY BE FILED ACCORDING TO PROCEDURES OUTLINED IN THE "NOTICE OF ENTRY OF INTERLOCUTORY DECREE AND NOTICE OF AVAILABILITY".

Water Right Number: 40M 30132978 STATEMENT OF CLAIM

Version: 1 -- ORIGINAL RIGHT

Status: ACTIVE

Owners: BRYAN D KINDLE
7361 BOWDOIN RD
MALTA, MT 59538-9637

CAMILLE A KINDLE
7361 BOWDOIN RD
MALTA, MT 59538-9637

Priority Date: NOVEMBER 30, 1957

Type of Historical Right: USE

Purpose (Use): STOCK

***Flow Rate:** A SPECIFIC FLOW RATE HAS NOT BEEN DECREED BECAUSE THIS USE CONSISTS OF STOCK DRINKING DIRECTLY FROM THE SOURCE, OR FROM A DITCH SYSTEM. THE FLOW RATE IS LIMITED TO THE MINIMUM AMOUNT HISTORICALLY NECESSARY TO SUSTAIN THIS PURPOSE.

***Volume:** THIS RIGHT INCLUDES THE AMOUNT OF WATER CONSUMPTIVELY USED FOR STOCKWATERING PURPOSES AT THE RATE OF 30 GALLONS PER DAY PER ANIMAL UNIT. ANIMAL UNITS SHALL BE BASED ON REASONABLE CARRYING CAPACITY AND HISTORICAL USE OF THE AREA SERVICED BY THIS WATER SOURCE.

Source Name: ALKALI LAKE COULEE

Source Type: SURFACE WATER

***Point of Diversion and Means of Diversion:**

<u>ID</u>	<u>Govt Lot</u>	<u>Qtr Sec</u>	<u>Sec</u>	<u>Twp</u>	<u>Rge</u>	<u>County</u>
1		E2E2	7	30N	32E	PHILLIPS

***Period of Diversion:** SEPTEMBER 30 TO MAY 31

Diversion Means: LIVESTOCK DIRECT FROM SOURCE

***Period of Use:** SEPTEMBER 30 TO MAY 31

***Place of Use:**

<u>ID</u>	<u>Acres</u>	<u>Govt Lot</u>	<u>Qtr Sec</u>	<u>Sec</u>	<u>Twp</u>	<u>Rge</u>	<u>County</u>
1			E2E2	7	30N	32E	PHILLIPS

Remarks:

THE FOLLOWING ISSUES WERE IDENTIFIED BY THE DNRC DURING ITS EXAMINATION OF THIS WATER RIGHT CLAIM.

THIS CLAIM NUMBER WAS NOT INCLUDED IN THE BASIN 40M DECREE ISSUED 03/20/2009.

A BETTER UNDERSTANDING OF YOUR CLAIMED WATER RIGHT CAN BE OBTAINED BY COMPARING YOUR RIGHT WITH OTHER CLAIMS IN THE BASIN. FOR EXAMPLE, COMPARE PRIORITY DATES, FLOW RATES, VOLUMES, OR ACRES IRRIGATED. ALSO, YOUR WATER RIGHT MAY BE SUBJECT TO WATER RIGHTS IN ADJOINING SUBBASINS OR BASINS AS WELL AS BEING SUBJECT TO OTHER RIGHTS ON YOUR SOURCE OF SUPPLY. FINALLY, YOUR WATER RIGHT MAY BE SUBJECT TO INDIAN RESERVED AND FEDERAL RESERVED WATER RIGHTS.

COMPLETE DETAILS REGARDING THE DNRC PREPARATION OF THIS INTERLOCUTORY DECREE AND RELATED MATERIALS CAN BE REVIEWED AT THE OFFICE LOCATIONS IDENTIFIED IN THE DOCUMENT ENTITLED "NOTICE OF ENTRY OF INTERLOCUTORY DECREE AND NOTICE OF AVAILABILITY."

SEE GENERAL FINDINGS OF FACT AND CONCLUSIONS OF LAW FOR FURTHER EXPLANATION OF YOUR CLAIMED WATER RIGHT. THESE FINDINGS CAN BE FOUND AS INDICATED IN THE DOCUMENT ENTITLED "NOTICE OF ENTRY OF INTERLOCUTORY DECREE AND NOTICE OF AVAILABILITY." IF YOU NEED OBJECTION FORMS, OR HAVE QUESTIONS ABOUT WATER COURT PROCEDURES OR CHANGES TO YOUR RIGHT, YOU CAN CONTACT THE WATER COURT BY CALLING 1-800-624-3270 (WITHIN MONTANA ONLY) OR 1-406-586-4364, OR BY WRITING TO P.O. BOX 1389, BOZEMAN, MT 59771-1389.

**INTERLOCUTORY DECREE
BEAVER CREEK, TRIBUTARY TO MILK RIVER
BASIN 40M
ABSTRACT OF WATER RIGHT CLAIM**

IMPORTANT NOTICE

THIS WATER RIGHT ABSTRACT MAY INCLUDE MODIFICATIONS OF THE WATER RIGHT AS CLAIMED OR AMENDED. MODIFICATIONS ARE AUTHORIZED BY THE MONTANA SUPREME COURT WATER RIGHT CLAIMS EXAMINATION RULES OR BY ORDER OF THE WATER COURT. OBJECTIONS MAY BE FILED ACCORDING TO PROCEDURES OUTLINED IN THE "NOTICE OF ENTRY OF INTERLOCUTORY DECREE AND NOTICE OF AVAILABILITY".

Water Right Number: 40M 30132979 STATEMENT OF CLAIM

Version: 1 -- ORIGINAL RIGHT

Status: ACTIVE

Owners: BRYAN D KINDLE
7361 BOWDOIN RD
MALTA, MT 59538-9637

Priority Date: DECEMBER 31, 1941

Type of Historical Right: USE

Purpose (Use): STOCK

***Flow Rate:** A SPECIFIC FLOW RATE HAS NOT BEEN DECREED BECAUSE THIS USE CONSISTS OF STOCK DRINKING DIRECTLY FROM THE SOURCE, OR FROM A DITCH SYSTEM. THE FLOW RATE IS LIMITED TO THE MINIMUM AMOUNT HISTORICALLY NECESSARY TO SUSTAIN THIS PURPOSE.

***Volume:** THIS RIGHT INCLUDES THE AMOUNT OF WATER CONSUMPTIVELY USED FOR STOCKWATERING PURPOSES AT THE RATE OF 30 GALLONS PER DAY PER ANIMAL UNIT. ANIMAL UNITS SHALL BE BASED ON REASONABLE CARRYING CAPACITY AND HISTORICAL USE OF THE AREA SERVICED BY THIS WATER SOURCE.

***Source Name:** UNNAMED TRIBUTARY OF BEAVER CREEK

Source Type: SURFACE WATER

***Point of Diversion and Means of Diversion:**

<u>ID</u>	<u>Govt Lot</u>	<u>Qtr Sec</u>	<u>Sec</u>	<u>Twp</u>	<u>Rge</u>	<u>County</u>
1		SE	17	30N	32E	PHILLIPS

***Period of Diversion:** SEPTEMBER 30 TO MAY 31

Diversion Means: LIVESTOCK DIRECT FROM SOURCE

***Period of Use:** SEPTEMBER 30 TO MAY 31

***Place of Use:**

<u>ID</u>	<u>Acres</u>	<u>Govt Lot</u>	<u>Qtr Sec</u>	<u>Sec</u>	<u>Twp</u>	<u>Rge</u>	<u>County</u>
1			SE	17	30N	32E	PHILLIPS

Remarks:

THE FOLLOWING ISSUES WERE IDENTIFIED BY THE DNRC DURING ITS EXAMINATION OF THIS WATER RIGHT CLAIM.

THIS CLAIM NUMBER WAS NOT INCLUDED IN THE BASIN 40M DECREE ISSUED 03/20/2009.

A BETTER UNDERSTANDING OF YOUR CLAIMED WATER RIGHT CAN BE OBTAINED BY COMPARING YOUR RIGHT WITH OTHER CLAIMS IN THE BASIN. FOR EXAMPLE, COMPARE PRIORITY DATES, FLOW RATES, VOLUMES, OR ACRES IRRIGATED. ALSO, YOUR WATER RIGHT MAY BE SUBJECT TO WATER RIGHTS IN ADJOINING SUBBASINS OR BASINS AS WELL AS BEING SUBJECT TO OTHER RIGHTS ON YOUR SOURCE OF SUPPLY. FINALLY, YOUR WATER RIGHT MAY BE SUBJECT TO INDIAN RESERVED AND FEDERAL RESERVED WATER RIGHTS.

COMPLETE DETAILS REGARDING THE DNRC PREPARATION OF THIS INTERLOCUTORY DECREE AND RELATED MATERIALS CAN BE REVIEWED AT THE OFFICE LOCATIONS IDENTIFIED IN THE DOCUMENT ENTITLED "NOTICE OF ENTRY OF INTERLOCUTORY DECREE AND NOTICE OF AVAILABILITY."

SEE GENERAL FINDINGS OF FACT AND CONCLUSIONS OF LAW FOR FURTHER EXPLANATION OF YOUR CLAIMED WATER RIGHT. THESE FINDINGS CAN BE FOUND AS INDICATED IN THE DOCUMENT ENTITLED "NOTICE OF ENTRY OF INTERLOCUTORY DECREE AND NOTICE OF AVAILABILITY." IF YOU NEED OBJECTION FORMS, OR HAVE QUESTIONS ABOUT WATER COURT PROCEDURES OR CHANGES TO YOUR RIGHT, YOU CAN CONTACT THE WATER COURT BY CALLING 1-800-624-3270 (WITHIN MONTANA ONLY) OR 1-406-586-4364, OR BY WRITING TO P.O. BOX 1389, BOZEMAN, MT 59771-1389.

**INTERLOCUTORY DECREE
BEAVER CREEK, TRIBUTARY TO MILK RIVER
BASIN 40M
ABSTRACT OF WATER RIGHT CLAIM**

IMPORTANT NOTICE

THIS WATER RIGHT ABSTRACT MAY INCLUDE MODIFICATIONS OF THE WATER RIGHT AS CLAIMED OR AMENDED. MODIFICATIONS ARE AUTHORIZED BY THE MONTANA SUPREME COURT WATER RIGHT CLAIMS EXAMINATION RULES OR BY ORDER OF THE WATER COURT. OBJECTIONS MAY BE FILED ACCORDING TO PROCEDURES OUTLINED IN THE "NOTICE OF ENTRY OF INTERLOCUTORY DECREE AND NOTICE OF AVAILABILITY".

Water Right Number: 40M 30133085 STATEMENT OF CLAIM

Version: 1 -- ORIGINAL RIGHT

Status: ACTIVE

Owners: FIRST CREEK RANCH INC
PO BOX 48
SACO, MT 59261

Priority Date: JUNE 1, 1892

Type of Historical Right: USE

Purpose (Use): STOCK

***Flow Rate:** A SPECIFIC FLOW RATE HAS NOT BEEN DECREED BECAUSE THIS USE CONSISTS OF STOCK DRINKING DIRECTLY FROM THE SOURCE, OR FROM A DITCH SYSTEM. THE FLOW RATE IS LIMITED TO THE MINIMUM AMOUNT HISTORICALLY NECESSARY TO SUSTAIN THIS PURPOSE.

***Volume:** THIS RIGHT INCLUDES THE AMOUNT OF WATER CONSUMPTIVELY USED FOR STOCKWATERING PURPOSES AT THE RATE OF 30 GALLONS PER DAY PER ANIMAL UNIT. ANIMAL UNITS SHALL BE BASED ON REASONABLE CARRYING CAPACITY AND HISTORICAL USE OF THE AREA SERVICED BY THIS WATER SOURCE.

***Source Name:** THIRD CREEK

Source Type: SURFACE WATER

THE SOURCE INCLUDES UNNAMED TRIBUTARIES OF THIRD CREEK.

Point of Diversion and Means of Diversion:

<u>ID</u>	<u>Govt Lot</u>	<u>Qtr Sec</u>	<u>Sec</u>	<u>Twp</u>	<u>Rge</u>	<u>County</u>
1		NE	16	30N	33E	PHILLIPS

Period of Diversion: JANUARY 1 TO DECEMBER 31

Diversion Means: LIVESTOCK DIRECT FROM SOURCE

Period of Use: JANUARY 1 TO DECEMBER 31

Place of Use:

<u>ID</u>	<u>Acres</u>	<u>Govt Lot</u>	<u>Qtr Sec</u>	<u>Sec</u>	<u>Twp</u>	<u>Rge</u>	<u>County</u>
1			NE	16	30N	33E	PHILLIPS

Remarks:

THE FOLLOWING ISSUES WERE IDENTIFIED BY THE DNRC DURING ITS EXAMINATION OF THIS WATER RIGHT CLAIM.

THIS CLAIM NUMBER WAS NOT INCLUDED IN THE BASIN 40M DECREE ISSUED 03/20/2009.

THE OWNERSHIP OF THIS RIGHT MAY BE QUESTIONABLE. THE PLACE OF USE APPEARS TO BE ON STATE OF MONTANA LAND.

A PORTION OF THE CLAIMED POINT OF DIVERSION AND PLACE OF USE DOES NOT MEET THE DEFINITION OF AN EXEMPT RIGHT UNDER 85-2-222, MCA, AND INVOLVES AN ON-STREAM RESERVOIR.

A BETTER UNDERSTANDING OF YOUR CLAIMED WATER RIGHT CAN BE OBTAINED BY COMPARING YOUR RIGHT WITH OTHER CLAIMS IN THE BASIN. FOR EXAMPLE, COMPARE PRIORITY DATES, FLOW RATES, VOLUMES, OR ACRES IRRIGATED. ALSO, YOUR WATER RIGHT MAY BE SUBJECT TO WATER RIGHTS IN ADJOINING SUBBASINS OR BASINS AS WELL AS BEING SUBJECT TO OTHER RIGHTS ON YOUR SOURCE OF SUPPLY. FINALLY, YOUR WATER RIGHT MAY BE SUBJECT TO INDIAN RESERVED AND FEDERAL RESERVED WATER RIGHTS.

COMPLETE DETAILS REGARDING THE DNRC PREPARATION OF THIS INTERLOCUTORY DECREE AND RELATED MATERIALS CAN BE REVIEWED AT THE OFFICE LOCATIONS IDENTIFIED IN THE DOCUMENT ENTITLED "NOTICE OF ENTRY OF INTERLOCUTORY DECREE AND NOTICE OF AVAILABILITY."

SEE GENERAL FINDINGS OF FACT AND CONCLUSIONS OF LAW FOR FURTHER EXPLANATION OF YOUR CLAIMED WATER RIGHT. THESE FINDINGS CAN BE FOUND AS INDICATED IN THE DOCUMENT ENTITLED "NOTICE OF ENTRY OF INTERLOCUTORY DECREE AND NOTICE OF AVAILABILITY." IF YOU NEED OBJECTION FORMS, OR HAVE QUESTIONS ABOUT WATER COURT PROCEDURES OR CHANGES TO YOUR RIGHT, YOU CAN CONTACT THE WATER COURT BY CALLING 1-800-624-3270 (WITHIN MONTANA ONLY) OR 1-406-586-4364, OR BY WRITING TO P.O. BOX 1389, BOZEMAN, MT 59711-1389.

**INTERLOCUTORY DECREE
BEAVER CREEK, TRIBUTARY TO MILK RIVER
BASIN 40M
ABSTRACT OF WATER RIGHT CLAIM**

IMPORTANT NOTICE

THIS WATER RIGHT ABSTRACT MAY INCLUDE MODIFICATIONS OF THE WATER RIGHT AS CLAIMED OR AMENDED. MODIFICATIONS ARE AUTHORIZED BY THE MONTANA SUPREME COURT WATER RIGHT CLAIMS EXAMINATION RULES OR BY ORDER OF THE WATER COURT. OBJECTIONS MAY BE FILED ACCORDING TO PROCEDURES OUTLINED IN THE "NOTICE OF ENTRY OF INTERLOCUTORY DECREE AND NOTICE OF AVAILABILITY".

Water Right Number: 40M 30133086 STATEMENT OF CLAIM

Version: 1 -- ORIGINAL RIGHT

Status: ACTIVE

Owners: FIRST CREEK RANCH INC
PO BOX 48
SACO, MT 59261

Priority Date: JUNE 1, 1892

Type of Historical Right: USE

Purpose (Use): STOCK

***Flow Rate:** A SPECIFIC FLOW RATE HAS NOT BEEN DECREED BECAUSE THIS USE CONSISTS OF STOCK DRINKING DIRECTLY FROM THE SOURCE, OR FROM A DITCH SYSTEM. THE FLOW RATE IS LIMITED TO THE MINIMUM AMOUNT HISTORICALLY NECESSARY TO SUSTAIN THIS PURPOSE.

***Volume:** THIS RIGHT INCLUDES THE AMOUNT OF WATER CONSUMPTIVELY USED FOR STOCKWATERING PURPOSES AT THE RATE OF 30 GALLONS PER DAY PER ANIMAL UNIT. ANIMAL UNITS SHALL BE BASED ON REASONABLE CARRYING CAPACITY AND HISTORICAL USE OF THE AREA SERVICED BY THIS WATER SOURCE.

Source Name: UNNAMED TRIBUTARY OF SECOND CREEK

Source Type: SURFACE WATER

Point of Diversion and Means of Diversion:

<u>ID</u>	<u>Govt Lot</u>	<u>Qtr Sec</u>	<u>Sec</u>	<u>Twp</u>	<u>Rge</u>	<u>County</u>
1		NW	16	30N	33E	PHILLIPS

Period of Diversion: JANUARY 1 TO DECEMBER 31

Diversion Means: LIVESTOCK DIRECT FROM SOURCE

Period of Use: JANUARY 1 TO DECEMBER 31

Place of Use:

<u>ID</u>	<u>Acres</u>	<u>Govt Lot</u>	<u>Qtr Sec</u>	<u>Sec</u>	<u>Twp</u>	<u>Rge</u>	<u>County</u>
1			NW	16	30N	33E	PHILLIPS

Remarks:

THE FOLLOWING ISSUES WERE IDENTIFIED BY THE DNRC DURING ITS EXAMINATION OF THIS WATER RIGHT CLAIM.

THIS CLAIM NUMBER WAS NOT INCLUDED IN THE BASIN 40M DECREE ISSUED 03/20/2009.

THE OWNERSHIP OF THIS RIGHT MAY BE QUESTIONABLE. THE PLACE OF USE APPEARS TO BE ON STATE LANDS.

A BETTER UNDERSTANDING OF YOUR CLAIMED WATER RIGHT CAN BE OBTAINED BY COMPARING YOUR RIGHT WITH OTHER CLAIMS IN THE BASIN. FOR EXAMPLE, COMPARE PRIORITY DATES, FLOW RATES, VOLUMES, OR ACRES IRRIGATED. ALSO, YOUR WATER RIGHT MAY BE SUBJECT TO WATER RIGHTS IN ADJOINING SUBBASINS OR BASINS AS WELL AS BEING SUBJECT TO OTHER RIGHTS ON YOUR SOURCE OF SUPPLY. FINALLY, YOUR WATER RIGHT MAY BE SUBJECT TO INDIAN RESERVED AND FEDERAL RESERVED WATER RIGHTS.

COMPLETE DETAILS REGARDING THE DNRC PREPARATION OF THIS INTERLOCUTORY DECREE AND RELATED MATERIALS CAN BE REVIEWED AT THE OFFICE LOCATIONS IDENTIFIED IN THE DOCUMENT ENTITLED "NOTICE OF ENTRY OF INTERLOCUTORY DECREE AND NOTICE OF AVAILABILITY."

SEE GENERAL FINDINGS OF FACT AND CONCLUSIONS OF LAW FOR FURTHER EXPLANATION OF YOUR CLAIMED WATER RIGHT. THESE FINDINGS CAN BE FOUND AS INDICATED IN THE DOCUMENT ENTITLED "NOTICE OF ENTRY OF INTERLOCUTORY DECREE AND NOTICE OF AVAILABILITY." IF YOU NEED OBJECTION FORMS, OR HAVE QUESTIONS ABOUT WATER COURT PROCEDURES OR CHANGES TO YOUR RIGHT, YOU CAN CONTACT THE WATER COURT BY CALLING 1-800-624-3270 (WITHIN MONTANA ONLY) OR 1-406-586-4364, OR BY WRITING TO P.O. BOX 1389, BOZEMAN, MT 59771-1389.

**INTERLOCUTORY DECREE
BEAVER CREEK, TRIBUTARY TO MILK RIVER
BASIN 40M
ABSTRACT OF WATER RIGHT CLAIM**

IMPORTANT NOTICE

THIS WATER RIGHT ABSTRACT MAY INCLUDE MODIFICATIONS OF THE WATER RIGHT AS CLAIMED OR AMENDED. MODIFICATIONS ARE AUTHORIZED BY THE MONTANA SUPREME COURT WATER RIGHT CLAIMS EXAMINATION RULES OR BY ORDER OF THE WATER COURT. OBJECTIONS MAY BE FILED ACCORDING TO PROCEDURES OUTLINED IN THE "NOTICE OF ENTRY OF INTERLOCUTORY DECREE AND NOTICE OF AVAILABILITY".

Water Right Number: 40M 30133087 STATEMENT OF CLAIM

Version: 1 -- ORIGINAL RIGHT

Status: ACTIVE

Owners: FIRST CREEK RANCH INC
PO BOX 48
SACO, MT 59261

Priority Date: JUNE 1, 1892

Type of Historical Right: USE

Purpose (Use): STOCK

***Flow Rate:** A SPECIFIC FLOW RATE HAS NOT BEEN DECREED BECAUSE THIS USE CONSISTS OF STOCK DRINKING DIRECTLY FROM THE SOURCE, OR FROM A DITCH SYSTEM. THE FLOW RATE IS LIMITED TO THE MINIMUM AMOUNT HISTORICALLY NECESSARY TO SUSTAIN THIS PURPOSE.

***Volume:** THIS RIGHT INCLUDES THE AMOUNT OF WATER CONSUMPTIVELY USED FOR STOCKWATERING PURPOSES AT THE RATE OF 30 GALLONS PER DAY PER ANIMAL UNIT. ANIMAL UNITS SHALL BE BASED ON REASONABLE CARRYING CAPACITY AND HISTORICAL USE OF THE AREA SERVICED BY THIS WATER SOURCE.

***Source Name:** LARB CREEK

Source Type: SURFACE WATER

THE SOURCE INCLUDES UNNAMED TRIBUTARIES OF LARB CREEK.

Point of Diversion and Means of Diversion:

<u>ID</u>	<u>Govt Lot</u>	<u>Qtr</u>	<u>Sec</u>	<u>Twp</u>	<u>Rge</u>	<u>County</u>
1		SENW	27	30N	34E	PHILLIPS

Period of Diversion: JANUARY 1 TO DECEMBER 31

Diversion Means: LIVESTOCK DIRECT FROM SOURCE

2		NESW	27	30N	34E	PHILLIPS
---	--	------	----	-----	-----	----------

Period of Diversion: JANUARY 1 TO DECEMBER 31

Diversion Means: LIVESTOCK DIRECT FROM SOURCE

Period of Use: JANUARY 1 TO DECEMBER 31

Place of Use:

<u>ID</u>	<u>Acres</u>	<u>Govt Lot</u>	<u>Qtr Sec</u>	<u>Sec</u>	<u>Twp</u>	<u>Rge</u>	<u>County</u>
1			SE	27	30N	34E	PHILLIPS
2			NE	27	30N	34E	PHILLIPS

Remarks:

THE FOLLOWING ISSUES WERE IDENTIFIED BY THE DNRC DURING ITS EXAMINATION OF THIS WATER RIGHT CLAIM.

THIS CLAIM NUMBER WAS NOT INCLUDED IN THE BASIN 40M DECREE ISSUED 03/20/2009.

A BETTER UNDERSTANDING OF YOUR CLAIMED WATER RIGHT CAN BE OBTAINED BY COMPARING YOUR RIGHT WITH OTHER CLAIMS IN THE BASIN. FOR EXAMPLE, COMPARE PRIORITY DATES, FLOW RATES, VOLUMES, OR ACRES IRRIGATED. ALSO, YOUR WATER RIGHT MAY BE SUBJECT TO WATER RIGHTS IN ADJOINING SUBBASINS OR BASINS AS WELL AS BEING SUBJECT TO OTHER RIGHTS ON YOUR SOURCE OF SUPPLY. FINALLY, YOUR WATER RIGHT MAY BE SUBJECT TO INDIAN RESERVED AND FEDERAL RESERVED WATER RIGHTS.

COMPLETE DETAILS REGARDING THE DNRC PREPARATION OF THIS INTERLOCUTORY DECREE AND RELATED MATERIALS CAN BE REVIEWED AT THE OFFICE LOCATIONS IDENTIFIED IN THE DOCUMENT ENTITLED "NOTICE OF ENTRY OF INTERLOCUTORY DECREE AND NOTICE OF AVAILABILITY."

SEE GENERAL FINDINGS OF FACT AND CONCLUSIONS OF LAW FOR FURTHER EXPLANATION OF YOUR CLAIMED WATER RIGHT. THESE FINDINGS CAN BE FOUND AS INDICATED IN THE DOCUMENT ENTITLED "NOTICE OF ENTRY OF INTERLOCUTORY DECREE AND NOTICE OF AVAILABILITY." IF YOU NEED OBJECTION FORMS, OR HAVE QUESTIONS ABOUT WATER COURT PROCEDURES OR CHANGES TO YOUR RIGHT, YOU CAN CONTACT THE WATER COURT BY CALLING 1-800-624-3270 (WITHIN MONTANA ONLY) OR 1-406-586-4364, OR BY WRITING TO P.O. BOX 1389, BOZEMAN, MT 59771-1389.

**INTERLOCUTORY DECREE
BEAVER CREEK, TRIBUTARY TO MILK RIVER
BASIN 40M
ABSTRACT OF WATER RIGHT CLAIM**

IMPORTANT NOTICE

THIS WATER RIGHT ABSTRACT MAY INCLUDE MODIFICATIONS OF THE WATER RIGHT AS CLAIMED OR AMENDED. MODIFICATIONS ARE AUTHORIZED BY THE MONTANA SUPREME COURT WATER RIGHT CLAIMS EXAMINATION RULES OR BY ORDER OF THE WATER COURT. OBJECTIONS MAY BE FILED ACCORDING TO PROCEDURES OUTLINED IN THE "NOTICE OF ENTRY OF INTERLOCUTORY DECREE AND NOTICE OF AVAILABILITY".

Water Right Number: 40M 30133089 STATEMENT OF CLAIM

Version: 1 -- ORIGINAL RIGHT

Status: ACTIVE

Owners: FIRST CREEK RANCH INC
PO BOX 48
SACO, MT 59261

Priority Date: JUNE 1, 1892

Type of Historical Right: USE

Purpose (Use): STOCK

***Flow Rate:** A SPECIFIC FLOW RATE HAS NOT BEEN DECREED BECAUSE THIS USE CONSISTS OF STOCK DRINKING DIRECTLY FROM THE SOURCE, OR FROM A DITCH SYSTEM. THE FLOW RATE IS LIMITED TO THE MINIMUM AMOUNT HISTORICALLY NECESSARY TO SUSTAIN THIS PURPOSE.

***Volume:** THIS RIGHT INCLUDES THE AMOUNT OF WATER CONSUMPTIVELY USED FOR STOCKWATERING PURPOSES AT THE RATE OF 30 GALLONS PER DAY PER ANIMAL UNIT. ANIMAL UNITS SHALL BE BASED ON REASONABLE CARRYING CAPACITY AND HISTORICAL USE OF THE AREA SERVICED BY THIS WATER SOURCE.

***Source Name:** UNNAMED TRIBUTARY OF BEAVER CREEK

Source Type: SURFACE WATER

***Point of Diversion and Means of Diversion:**

<u>ID</u>	<u>Govt Lot</u>	<u>Qtr</u>	<u>Sec</u>	<u>Twp</u>	<u>Rge</u>	<u>County</u>
1		SWSW	17	31N	34E	PHILLIPS
Period of Diversion:	JANUARY 1 TO DECEMBER 31					
Diversion Means:	LIVESTOCK DIRECT FROM SOURCE					
2		SESE	18	31N	34E	PHILLIPS
Period of Diversion:	JANUARY 1 TO DECEMBER 31					
Diversion Means:	LIVESTOCK DIRECT FROM SOURCE					
3		NENE	19	31N	34E	PHILLIPS
Period of Diversion:	JANUARY 1 TO DECEMBER 31					

Diversion Means: LIVESTOCK DIRECT FROM SOURCE
 4 N2SENE 19 31N 34E PHILLIPS
Period of Diversion: JANUARY 1 TO DECEMBER 31
Diversion Means: LIVESTOCK DIRECT FROM SOURCE
 5 NW 20 31N 34E PHILLIPS
Period of Diversion: JANUARY 1 TO DECEMBER 31
Diversion Means: LIVESTOCK DIRECT FROM SOURCE
 6 W2NE 20 31N 34E PHILLIPS
Period of Diversion: JANUARY 1 TO DECEMBER 31
Diversion Means: LIVESTOCK DIRECT FROM SOURCE
 7 SE 20 31N 34E PHILLIPS
Period of Diversion: JANUARY 1 TO DECEMBER 31
Diversion Means: LIVESTOCK DIRECT FROM SOURCE
 8 W2SE 21 31N 34E PHILLIPS
Period of Diversion: JANUARY 1 TO DECEMBER 31
Diversion Means: LIVESTOCK DIRECT FROM SOURCE
 9 E2SW 21 31N 34E PHILLIPS
Period of Diversion: JANUARY 1 TO DECEMBER 31
Diversion Means: LIVESTOCK DIRECT FROM SOURCE

Period of Use: JANUARY 1 TO DECEMBER 31

***Place of Use:**

<u>ID</u>	<u>Acres</u>	<u>Govt Lot</u>	<u>Qtr Sec</u>	<u>Sec</u>	<u>Twp</u>	<u>Rge</u>	<u>County</u>
1			SWSW	17	31N	34E	PHILLIPS
2			SESE	18	31N	34E	PHILLIPS
3			NENE	19	31N	34E	PHILLIPS
4			N2SENE	19	31N	34E	PHILLIPS
5			NW	20	31N	34E	PHILLIPS
6			W2NE	20	31N	34E	PHILLIPS
7			SE	20	31N	34E	PHILLIPS
8			W2SE	21	31N	34E	PHILLIPS
9			E2SW	21	31N	34E	PHILLIPS

Remarks:

THE FOLLOWING ISSUES WERE IDENTIFIED BY THE DNRC DURING ITS EXAMINATION OF THIS WATER RIGHT CLAIM.

THIS CLAIM NUMBER WAS NOT INCLUDED IN THE BASIN 40M DECREE ISSUED 03/20/2009.

A BETTER UNDERSTANDING OF YOUR CLAIMED WATER RIGHT CAN BE OBTAINED BY COMPARING YOUR RIGHT WITH OTHER CLAIMS IN THE BASIN. FOR EXAMPLE, COMPARE PRIORITY DATES, FLOW RATES, VOLUMES, OR ACRES IRRIGATED. ALSO, YOUR WATER RIGHT MAY BE SUBJECT TO WATER RIGHTS IN ADJOINING SUBBASINS OR BASINS AS WELL AS BEING SUBJECT TO OTHER RIGHTS ON YOUR SOURCE OF SUPPLY. FINALLY, YOUR WATER RIGHT MAY BE SUBJECT TO INDIAN RESERVED AND FEDERAL RESERVED WATER RIGHTS.

COMPLETE DETAILS REGARDING THE DNRC PREPARATION OF THIS INTERLOCUTORY DECREE AND RELATED MATERIALS CAN BE REVIEWED AT THE OFFICE LOCATIONS IDENTIFIED IN THE DOCUMENT ENTITLED "NOTICE OF ENTRY OF INTERLOCUTORY DECREE AND NOTICE OF AVAILABILITY."

SEE GENERAL FINDINGS OF FACT AND CONCLUSIONS OF LAW FOR FURTHER EXPLANATION OF YOUR CLAIMED WATER RIGHT. THESE FINDINGS CAN BE FOUND AS INDICATED IN THE DOCUMENT ENTITLED "NOTICE OF ENTRY OF INTERLOCUTORY DECREE AND NOTICE OF AVAILABILITY." IF YOU NEED OBJECTION FORMS, OR HAVE QUESTIONS ABOUT WATER COURT PROCEDURES OR CHANGES TO YOUR RIGHT, YOU CAN CONTACT THE WATER COURT BY CALLING 1-800-624-3270 (WITHIN MONTANA ONLY) OR 1-406-586-4364, OR BY WRITING TO P.O. BOX 1389, BOZEMAN, MT 59771-1389.

INTERLOCUTORY DECREE
BEAVER CREEK, TRIBUTARY TO MILK RIVER
BASIN 40M
ABSTRACT OF WATER RIGHT CLAIM

IMPORTANT NOTICE

THIS WATER RIGHT ABSTRACT MAY INCLUDE MODIFICATIONS OF THE WATER RIGHT AS CLAIMED OR AMENDED. MODIFICATIONS ARE AUTHORIZED BY THE MONTANA SUPREME COURT WATER RIGHT CLAIMS EXAMINATION RULES OR BY ORDER OF THE WATER COURT. OBJECTIONS MAY BE FILED ACCORDING TO PROCEDURES OUTLINED IN THE "NOTICE OF ENTRY OF INTERLOCUTORY DECREE AND NOTICE OF AVAILABILITY".

Water Right Number: 40M 30133091 STATEMENT OF CLAIM

Version: 1 -- ORIGINAL RIGHT

Status: ACTIVE

Owners: FIRST CREEK RANCH INC
PO BOX 48
SACO, MT 59261

Priority Date: JUNE 1, 1892

Type of Historical Right: USE

Purpose (Use): STOCK

***Flow Rate:** A SPECIFIC FLOW RATE HAS NOT BEEN DECREED BECAUSE THIS USE CONSISTS OF STOCK DRINKING DIRECTLY FROM THE SOURCE, OR FROM A DITCH SYSTEM. THE FLOW RATE IS LIMITED TO THE MINIMUM AMOUNT HISTORICALLY NECESSARY TO SUSTAIN THIS PURPOSE.

***Volume:** THIS RIGHT INCLUDES THE AMOUNT OF WATER CONSUMPTIVELY USED FOR STOCKWATERING PURPOSES AT THE RATE OF 30 GALLONS PER DAY PER ANIMAL UNIT. ANIMAL UNITS SHALL BE BASED ON REASONABLE CARRYING CAPACITY AND HISTORICAL USE OF THE AREA SERVICED BY THIS WATER SOURCE.

Source Name: UNNAMED TRIBUTARY OF BEAVER CREEK

Source Type: SURFACE WATER

***Point of Diversion and Means of Diversion:**

<u>ID</u>	<u>Govt Lot</u>	<u>Qtr</u>	<u>Sec</u>	<u>Twp</u>	<u>Rge</u>	<u>County</u>
1		NE	35	31N	34E	VALLEY
Period of Diversion:	JANUARY 1 TO DECEMBER 31					
Diversion Means:	LIVESTOCK DIRECT FROM SOURCE					
2		N2NESE	35	31N	34E	VALLEY
Period of Diversion:	JANUARY 1 TO DECEMBER 31					
Diversion Means:	LIVESTOCK DIRECT FROM SOURCE					
3		NENWSE	35	31N	34E	VALLEY
Period of Diversion:	JANUARY 1 TO DECEMBER 31					

Diversion Means: LIVESTOCK DIRECT FROM SOURCE

Period of Use: JANUARY 1 TO DECEMBER 31

***Place of Use:**

<u>ID</u>	<u>Acres</u>	<u>Govt Lot</u>	<u>Qtr Sec</u>	<u>Sec</u>	<u>Twp</u>	<u>Rge</u>	<u>County</u>
1			NE	35	31N	34E	VALLEY
2			N2NESE	35	31N	34E	VALLEY
3			NENWSE	35	31N	34E	VALLEY

Remarks:

THE FOLLOWING ISSUES WERE IDENTIFIED BY THE DNRC DURING ITS EXAMINATION OF THIS WATER RIGHT CLAIM.

THIS CLAIM NUMBER WAS NOT INCLUDED IN THE BASIN 40M DECREE ISSUED 03/20/2009.

A BETTER UNDERSTANDING OF YOUR CLAIMED WATER RIGHT CAN BE OBTAINED BY COMPARING YOUR RIGHT WITH OTHER CLAIMS IN THE BASIN. FOR EXAMPLE, COMPARE PRIORITY DATES, FLOW RATES, VOLUMES, OR ACRES IRRIGATED. ALSO, YOUR WATER RIGHT MAY BE SUBJECT TO WATER RIGHTS IN ADJOINING SUBBASINS OR BASINS AS WELL AS BEING SUBJECT TO OTHER RIGHTS ON YOUR SOURCE OF SUPPLY. FINALLY, YOUR WATER RIGHT MAY BE SUBJECT TO INDIAN RESERVED AND FEDERAL RESERVED WATER RIGHTS.

COMPLETE DETAILS REGARDING THE DNRC PREPARATION OF THIS INTERLOCUTORY DECREE AND RELATED MATERIALS CAN BE REVIEWED AT THE OFFICE LOCATIONS IDENTIFIED IN THE DOCUMENT ENTITLED "NOTICE OF ENTRY OF INTERLOCUTORY DECREE AND NOTICE OF AVAILABILITY."

SEE GENERAL FINDINGS OF FACT AND CONCLUSIONS OF LAW FOR FURTHER EXPLANATION OF YOUR CLAIMED WATER RIGHT. THESE FINDINGS CAN BE FOUND AS INDICATED IN THE DOCUMENT ENTITLED "NOTICE OF ENTRY OF INTERLOCUTORY DECREE AND NOTICE OF AVAILABILITY." IF YOU NEED OBJECTION FORMS, OR HAVE QUESTIONS ABOUT WATER COURT PROCEDURES OR CHANGES TO YOUR RIGHT, YOU CAN CONTACT THE WATER COURT BY CALLING 1-800-624-3270 (WITHIN MONTANA ONLY) OR 1-406-586-4364, OR BY WRITING TO P.O. BOX 1389, BOZEMAN, MT 59771-1389.

**INTERLOCUTORY DECREE
BEAVER CREEK, TRIBUTARY TO MILK RIVER
BASIN 40M
ABSTRACT OF WATER RIGHT CLAIM**

IMPORTANT NOTICE

THIS WATER RIGHT ABSTRACT MAY INCLUDE MODIFICATIONS OF THE WATER RIGHT AS CLAIMED OR AMENDED. MODIFICATIONS ARE AUTHORIZED BY THE MONTANA SUPREME COURT WATER RIGHT CLAIMS EXAMINATION RULES OR BY ORDER OF THE WATER COURT. OBJECTIONS MAY BE FILED ACCORDING TO PROCEDURES OUTLINED IN THE "NOTICE OF ENTRY OF INTERLOCUTORY DECREE AND NOTICE OF AVAILABILITY".

Water Right Number: 40M 30133094 STATEMENT OF CLAIM

Version: 1 -- ORIGINAL RIGHT

Status: ACTIVE

Owners: FIRST CREEK RANCH INC
PO BOX 48
SACO, MT 59261

Priority Date: JUNE 1, 1892

Type of Historical Right: USE

Purpose (Use): STOCK

***Flow Rate:** A SPECIFIC FLOW RATE HAS NOT BEEN DECREED BECAUSE THIS USE CONSISTS OF STOCK DRINKING DIRECTLY FROM THE SOURCE, OR FROM A DITCH SYSTEM. THE FLOW RATE IS LIMITED TO THE MINIMUM AMOUNT HISTORICALLY NECESSARY TO SUSTAIN THIS PURPOSE.

***Volume:** THIS RIGHT INCLUDES THE AMOUNT OF WATER CONSUMPTIVELY USED FOR STOCKWATERING PURPOSES AT THE RATE OF 30 GALLONS PER DAY PER ANIMAL UNIT. ANIMAL UNITS SHALL BE BASED ON REASONABLE CARRYING CAPACITY AND HISTORICAL USE OF THE AREA SERVICED BY THIS WATER SOURCE.

Source Name: UNNAMED TRIBUTARY OF LARB CREEK

Source Type: SURFACE WATER

***Source Name:** UNNAMED TRIBUTARY OF MCNAB COULEE

Source Type: SURFACE WATER

***Point of Diversion and Means of Diversion:**

<u>ID</u>	<u>Govt Lot</u>	<u>Qtr Sec</u>	<u>Sec</u>	<u>Twp</u>	<u>Rge</u>	<u>County</u>
1		SENW	35	31N	34E	VALLEY

Source Name: UNNAMED TRIBUTARY OF LARB CREEK

Period of Diversion: JANUARY 1 TO DECEMBER 31

Diversion Means: LIVESTOCK DIRECT FROM SOURCE

2		E2SW	35	31N	34E	VALLEY
---	--	------	----	-----	-----	--------

Source Name: UNNAMED TRIBUTARY OF LARB CREEK

	Period of Diversion:	JANUARY 1 TO DECEMBER 31				
	Diversion Means:	LIVESTOCK DIRECT FROM SOURCE				
3		W2SE	35	31N	34E	VALLEY
	Source Name:	UNNAMED TRIBUTARY OF LARB CREEK				
	Period of Diversion:	JANUARY 1 TO DECEMBER 31				
	Diversion Means:	LIVESTOCK DIRECT FROM SOURCE				
4		S2NESE	35	31N	34E	VALLEY
	Source Name:	UNNAMED TRIBUTARY OF LARB CREEK				
	Period of Diversion:	JANUARY 1 TO DECEMBER 31				
	Diversion Means:	LIVESTOCK DIRECT FROM SOURCE				
5		1	1	30N	34E	VALLEY
	Source Name:	UNNAMED TRIBUTARY OF LARB CREEK				
	Period of Diversion:	JANUARY 1 TO DECEMBER 31				
	Diversion Means:	LIVESTOCK DIRECT FROM SOURCE				
6		2	1	30N	34E	VALLEY
	Source Name:	UNNAMED TRIBUTARY OF LARB CREEK				
	Period of Diversion:	JANUARY 1 TO DECEMBER 31				
	Diversion Means:	LIVESTOCK DIRECT FROM SOURCE				
7		3	1	30N	34E	VALLEY
	Source Name:	UNNAMED TRIBUTARY OF LARB CREEK				
	Period of Diversion:	JANUARY 1 TO DECEMBER 31				
	Diversion Means:	LIVESTOCK DIRECT FROM SOURCE				
8		4	1	30N	34E	VALLEY
	Source Name:	UNNAMED TRIBUTARY OF LARB CREEK				
	Period of Diversion:	JANUARY 1 TO DECEMBER 31				
	Diversion Means:	LIVESTOCK DIRECT FROM SOURCE				
9		5	1	30N	34E	VALLEY
	Source Name:	UNNAMED TRIBUTARY OF LARB CREEK				
	Period of Diversion:	JANUARY 1 TO DECEMBER 31				
	Diversion Means:	LIVESTOCK DIRECT FROM SOURCE				
10		6	1	30N	34E	VALLEY
	Source Name:	UNNAMED TRIBUTARY OF LARB CREEK				
	Period of Diversion:	JANUARY 1 TO DECEMBER 31				
	Diversion Means:	LIVESTOCK DIRECT FROM SOURCE				
11		7	1	30N	34E	VALLEY
	Source Name:	UNNAMED TRIBUTARY OF LARB CREEK				
	Period of Diversion:	JANUARY 1 TO DECEMBER 31				
	Diversion Means:	LIVESTOCK DIRECT FROM SOURCE				

12	8	1	30N	34E	VALLEY
Source Name:	UNNAMED TRIBUTARY OF LARB CREEK				
Period of Diversion:	JANUARY 1 TO DECEMBER 31				
Diversion Means:	LIVESTOCK DIRECT FROM SOURCE				
13	10	1	30N	34E	VALLEY
Source Name:	UNNAMED TRIBUTARY OF LARB CREEK				
Period of Diversion:	JANUARY 1 TO DECEMBER 31				
Diversion Means:	LIVESTOCK DIRECT FROM SOURCE				
14	11	1	30N	34E	VALLEY
Source Name:	UNNAMED TRIBUTARY OF LARB CREEK				
Period of Diversion:	JANUARY 1 TO DECEMBER 31				
Diversion Means:	LIVESTOCK DIRECT FROM SOURCE				
15	12	1	30N	34E	VALLEY
Source Name:	UNNAMED TRIBUTARY OF LARB CREEK				
Period of Diversion:	JANUARY 1 TO DECEMBER 31				
Diversion Means:	LIVESTOCK DIRECT FROM SOURCE				
16	1	2	30N	34E	VALLEY
Source Name:	UNNAMED TRIBUTARY OF LARB CREEK				
Period of Diversion:	JANUARY 1 TO DECEMBER 31				
Diversion Means:	LIVESTOCK DIRECT FROM SOURCE				
17	8	2	30N	34E	VALLEY
Source Name:	UNNAMED TRIBUTARY OF LARB CREEK				
Period of Diversion:	JANUARY 1 TO DECEMBER 31				
Diversion Means:	LIVESTOCK DIRECT FROM SOURCE				
18	9	2	30N	34E	VALLEY
Source Name:	UNNAMED TRIBUTARY OF LARB CREEK				
Period of Diversion:	JANUARY 1 TO DECEMBER 31				
Diversion Means:	LIVESTOCK DIRECT FROM SOURCE				
19	SESW	2	30N	34E	VALLEY
Source Name:	UNNAMED TRIBUTARY OF LARB CREEK				
Period of Diversion:	JANUARY 1 TO DECEMBER 31				
Diversion Means:	LIVESTOCK DIRECT FROM SOURCE				
20	SE	2	30N	34E	VALLEY
Source Name:	UNNAMED TRIBUTARY OF LARB CREEK				
Period of Diversion:	JANUARY 1 TO DECEMBER 31				
Diversion Means:	LIVESTOCK DIRECT FROM SOURCE				
21	1	11	30N	34E	VALLEY
Source Name:	UNNAMED TRIBUTARY OF LARB CREEK				

	Period of Diversion:	JANUARY 1 TO DECEMBER 31				
	Diversion Means:	LIVESTOCK DIRECT FROM SOURCE				
22		2	11	30N	34E	VALLEY
	Source Name:	UNNAMED TRIBUTARY OF LARB CREEK				
	Period of Diversion:	JANUARY 1 TO DECEMBER 31				
	Diversion Means:	LIVESTOCK DIRECT FROM SOURCE				
23		3	11	30N	34E	VALLEY
	Source Name:	UNNAMED TRIBUTARY OF LARB CREEK				
	Period of Diversion:	JANUARY 1 TO DECEMBER 31				
	Diversion Means:	LIVESTOCK DIRECT FROM SOURCE				
24		4	11	30N	34E	VALLEY
	Source Name:	UNNAMED TRIBUTARY OF LARB CREEK				
	Period of Diversion:	JANUARY 1 TO DECEMBER 31				
	Diversion Means:	LIVESTOCK DIRECT FROM SOURCE				
25		5	11	30N	34E	VALLEY
	Source Name:	UNNAMED TRIBUTARY OF LARB CREEK				
	Period of Diversion:	JANUARY 1 TO DECEMBER 31				
	Diversion Means:	LIVESTOCK DIRECT FROM SOURCE				
26		6	11	30N	34E	VALLEY
	Source Name:	UNNAMED TRIBUTARY OF LARB CREEK				
	Period of Diversion:	JANUARY 1 TO DECEMBER 31				
	Diversion Means:	LIVESTOCK DIRECT FROM SOURCE				
27		NESW	11	30N	34E	VALLEY
	Source Name:	UNNAMED TRIBUTARY OF LARB CREEK				
	Period of Diversion:	JANUARY 1 TO DECEMBER 31				
	Diversion Means:	LIVESTOCK DIRECT FROM SOURCE				
28		E2NW	11	30N	34E	VALLEY
	Source Name:	UNNAMED TRIBUTARY OF LARB CREEK				
	Period of Diversion:	JANUARY 1 TO DECEMBER 31				
	Diversion Means:	LIVESTOCK DIRECT FROM SOURCE				
29		2	12	30N	34E	VALLEY
	*Source Name:	UNNAMED TRIBUTARY OF MCNAB COULEE				
	Period of Diversion:	JANUARY 1 TO DECEMBER 31				
	Diversion Means:	LIVESTOCK DIRECT FROM SOURCE				
30		3	12	30N	34E	VALLEY
	*Source Name:	UNNAMED TRIBUTARY OF MCNAB COULEE				
	Period of Diversion:	JANUARY 1 TO DECEMBER 31				
	Diversion Means:	LIVESTOCK DIRECT FROM SOURCE				

31 SWNE 12 30N 34E VALLEY

***Source Name:** UNNAMED TRIBUTARY OF MCNAB COULEE
Period of Diversion: JANUARY 1 TO DECEMBER 31
Diversion Means: LIVESTOCK DIRECT FROM SOURCE

32 NWSE 12 30N 34E VALLEY

***Source Name:** UNNAMED TRIBUTARY OF MCNAB COULEE
Period of Diversion: JANUARY 1 TO DECEMBER 31
Diversion Means: LIVESTOCK DIRECT FROM SOURCE

Period of Use: JANUARY 1 TO DECEMBER 31

***Place of Use:**

<u>ID</u>	<u>Acres</u>	<u>Govt Lot</u>	<u>Qtr Sec</u>	<u>Sec</u>	<u>Twp</u>	<u>Rge</u>	<u>County</u>
1			SENW	35	31N	34E	VALLEY
2			E2SW	35	31N	34E	VALLEY
3			W2SE	35	31N	34E	VALLEY
4			S2NESE	35	31N	34E	VALLEY
5		1		1	30N	34E	VALLEY
6		2		1	30N	34E	VALLEY
7		3		1	30N	34E	VALLEY
8		4		1	30N	34E	VALLEY
9		5		1	30N	34E	VALLEY
10		6		1	30N	34E	VALLEY
11		7		1	30N	34E	VALLEY
12		8		1	30N	34E	VALLEY
13		10		1	30N	34E	VALLEY
14		11		1	30N	34E	VALLEY
15		12		1	30N	34E	VALLEY
16		1		2	30N	34E	VALLEY
17		8		2	30N	34E	VALLEY
18		9		2	30N	34E	VALLEY
19			SESW	2	30N	34E	VALLEY
20			SE	2	30N	34E	VALLEY
21		1		11	30N	34E	VALLEY
22		2		11	30N	34E	VALLEY
23		3		11	30N	34E	VALLEY
24		4		11	30N	34E	VALLEY
25		5		11	30N	34E	VALLEY
26		6		11	30N	34E	VALLEY
27			NESW	11	30N	34E	VALLEY
28			E2NW	11	30N	34E	VALLEY
29		2		12	30N	34E	VALLEY
30		3		12	30N	34E	VALLEY
31			SWNE	12	30N	34E	VALLEY
32			NWSE	12	30N	34E	VALLEY

Remarks:

THE FOLLOWING ISSUES WERE IDENTIFIED BY THE DNRC DURING ITS EXAMINATION OF THIS WATER RIGHT CLAIM.

THIS CLAIM NUMBER WAS NOT INCLUDED IN THE BASIN 40M DECREE ISSUED 03/20/2009.

A BETTER UNDERSTANDING OF YOUR CLAIMED WATER RIGHT CAN BE OBTAINED BY COMPARING YOUR RIGHT WITH OTHER CLAIMS IN THE BASIN. FOR EXAMPLE, COMPARE PRIORITY DATES, FLOW RATES, VOLUMES, OR ACRES IRRIGATED. ALSO, YOUR WATER RIGHT MAY BE SUBJECT TO WATER RIGHTS IN ADJOINING SUBBASINS OR BASINS AS WELL AS BEING SUBJECT TO OTHER RIGHTS ON YOUR SOURCE OF SUPPLY. FINALLY, YOUR WATER RIGHT MAY BE SUBJECT TO INDIAN RESERVED AND FEDERAL RESERVED WATER RIGHTS.

COMPLETE DETAILS REGARDING THE DNRC PREPARATION OF THIS INTERLOCUTORY DECREE AND RELATED MATERIALS CAN BE REVIEWED AT THE OFFICE LOCATIONS IDENTIFIED IN THE DOCUMENT ENTITLED "NOTICE OF ENTRY OF INTERLOCUTORY DECREE AND NOTICE OF AVAILABILITY."

SEE GENERAL FINDINGS OF FACT AND CONCLUSIONS OF LAW FOR FURTHER EXPLANATION OF YOUR CLAIMED WATER RIGHT. THESE FINDINGS CAN BE FOUND AS INDICATED IN THE DOCUMENT ENTITLED "NOTICE OF ENTRY OF INTERLOCUTORY DECREE AND NOTICE OF AVAILABILITY." IF YOU NEED OBJECTION FORMS, OR HAVE QUESTIONS ABOUT WATER COURT PROCEDURES OR CHANGES TO YOUR RIGHT, YOU CAN CONTACT THE WATER COURT BY CALLING 1-800-624-3270 (WITHIN MONTANA ONLY) OR 1-406-586-4364, OR BY WRITING TO P.O. BOX 1389, BOZEMAN, MT 59771-1389.

**INTERLOCUTORY DECREE
BEAVER CREEK, TRIBUTARY TO MILK RIVER
BASIN 40M
ABSTRACT OF WATER RIGHT CLAIM**

IMPORTANT NOTICE

THIS WATER RIGHT ABSTRACT MAY INCLUDE MODIFICATIONS OF THE WATER RIGHT AS CLAIMED OR AMENDED. MODIFICATIONS ARE AUTHORIZED BY THE MONTANA SUPREME COURT WATER RIGHT CLAIMS EXAMINATION RULES OR BY ORDER OF THE WATER COURT. OBJECTIONS MAY BE FILED ACCORDING TO PROCEDURES OUTLINED IN THE "NOTICE OF ENTRY OF INTERLOCUTORY DECREE AND NOTICE OF AVAILABILITY".

Water Right Number: 40M 30133095 STATEMENT OF CLAIM
Version: 1 -- ORIGINAL RIGHT
Status: ACTIVE

Owners: FIRST CREEK RANCH INC
PO BOX 48
SACO, MT 59261

Priority Date: JUNE 1, 1892

Type of Historical Right: USE

Purpose (Use): STOCK

***Flow Rate:** A SPECIFIC FLOW RATE HAS NOT BEEN DECREED BECAUSE THIS USE CONSISTS OF STOCK DRINKING DIRECTLY FROM THE SOURCE, OR FROM A DITCH SYSTEM. THE FLOW RATE IS LIMITED TO THE MINIMUM AMOUNT HISTORICALLY NECESSARY TO SUSTAIN THIS PURPOSE.

***Volume:** THIS RIGHT INCLUDES THE AMOUNT OF WATER CONSUMPTIVELY USED FOR STOCKWATERING PURPOSES AT THE RATE OF 30 GALLONS PER DAY PER ANIMAL UNIT. ANIMAL UNITS SHALL BE BASED ON REASONABLE CARRYING CAPACITY AND HISTORICAL USE OF THE AREA SERVICED BY THIS WATER SOURCE.

***Source Name:** DEADHORSE COULEE
Source Type: SURFACE WATER

***Source Name:** FOURTH CREEK
Source Type: SURFACE WATER

***Source Name:** UNNAMED TRIBUTARY OF DEADHORSE COULEE
Source Type: SURFACE WATER

***Source Name:** UNNAMED TRIBUTARY OF FOURTH CREEK
Source Type: SURFACE WATER

***Source Name:** UNNAMED TRIBUTARY OF LARB CREEK
Source Type: SURFACE WATER

***Source Name:** UNNAMED TRIBUTARY OF THIRD CREEK

Source Type: SURFACE WATER

Point of Diversion and Means of Diversion:

<u>ID</u>	<u>Govt Lot</u>	<u>Qtr</u>	<u>Sec</u>	<u>Twp</u>	<u>Rge</u>	<u>County</u>
1	1		2	29N	33E	PHILLIPS
	Source Name: UNNAMED TRIBUTARY OF FOURTH CREEK					
	Period of Diversion: JANUARY 1 TO DECEMBER 31					
	Diversion Means: LIVESTOCK DIRECT FROM SOURCE					
2		NE	3	29N	33E	PHILLIPS
	Source Name: UNNAMED TRIBUTARY OF FOURTH CREEK					
	Period of Diversion: JANUARY 1 TO DECEMBER 31					
	Diversion Means: LIVESTOCK DIRECT FROM SOURCE					
3		SE	15	30N	33E	PHILLIPS
	*Source Name: UNNAMED TRIBUTARY OF THIRD CREEK					
	Period of Diversion: JANUARY 1 TO DECEMBER 31					
	Diversion Means: LIVESTOCK DIRECT FROM SOURCE					
4			22	30N	33E	PHILLIPS
	Source Name: UNNAMED TRIBUTARY OF FOURTH CREEK					
	Period of Diversion: JANUARY 1 TO DECEMBER 31					
	Diversion Means: LIVESTOCK DIRECT FROM SOURCE					
5			23	30N	33E	PHILLIPS
	*Source Name: DEADHORSE COULEE					
	Period of Diversion: JANUARY 1 TO DECEMBER 31					
	Diversion Means: LIVESTOCK DIRECT FROM SOURCE					
6		S2N2	24	30N	33E	PHILLIPS
	*Source Name: UNNAMED TRIBUTARY OF DEADHORSE COULEE					
	Period of Diversion: JANUARY 1 TO DECEMBER 31					
	Diversion Means: LIVESTOCK DIRECT FROM SOURCE					
7		N2S2	24	30N	33E	PHILLIPS
	*Source Name: DEADHORSE COULEE					
	Period of Diversion: JANUARY 1 TO DECEMBER 31					
	Diversion Means: LIVESTOCK DIRECT FROM SOURCE					
8		S2SE	24	30N	33E	PHILLIPS
	*Source Name: DEADHORSE COULEE					
	Period of Diversion: JANUARY 1 TO DECEMBER 31					
	Diversion Means: LIVESTOCK DIRECT FROM SOURCE					
9		S2N2	25	30N	33E	PHILLIPS
	*Source Name: FOURTH CREEK					
	Period of Diversion: JANUARY 1 TO DECEMBER 31					

10	Diversion Means:	LIVESTOCK DIRECT FROM SOURCE				
		NWNW	25	30N	33E	PHILLIPS
	Source Name:	UNNAMED TRIBUTARY OF FOURTH CREEK				
	Period of Diversion:	JANUARY 1 TO DECEMBER 31				
11	Diversion Means:	LIVESTOCK DIRECT FROM SOURCE				
		S2	25	30N	33E	PHILLIPS
	Source Name:	UNNAMED TRIBUTARY OF FOURTH CREEK				
	Period of Diversion:	JANUARY 1 TO DECEMBER 31				
12	Diversion Means:	LIVESTOCK DIRECT FROM SOURCE				
		W2E2	26	30N	33E	PHILLIPS
	Source Name:	UNNAMED TRIBUTARY OF FOURTH CREEK				
	Period of Diversion:	JANUARY 1 TO DECEMBER 31				
13	Diversion Means:	LIVESTOCK DIRECT FROM SOURCE				
		NENE	26	30N	33E	PHILLIPS
	*Source Name:	FOURTH CREEK				
	Period of Diversion:	JANUARY 1 TO DECEMBER 31				
14	Diversion Means:	LIVESTOCK DIRECT FROM SOURCE				
		W2NW	26	30N	33E	PHILLIPS
	Source Name:	UNNAMED TRIBUTARY OF FOURTH CREEK				
	Period of Diversion:	JANUARY 1 TO DECEMBER 31				
15	Diversion Means:	LIVESTOCK DIRECT FROM SOURCE				
		SESE	26	30N	33E	PHILLIPS
	Source Name:	UNNAMED TRIBUTARY OF FOURTH CREEK				
	Period of Diversion:	JANUARY 1 TO DECEMBER 31				
16	Diversion Means:	LIVESTOCK DIRECT FROM SOURCE				
		NWSW	26	30N	33E	PHILLIPS
	Source Name:	UNNAMED TRIBUTARY OF FOURTH CREEK				
	Period of Diversion:	JANUARY 1 TO DECEMBER 31				
17	Diversion Means:	LIVESTOCK DIRECT FROM SOURCE				
		E2W2	26	30N	33E	PHILLIPS
	Source Name:	UNNAMED TRIBUTARY OF FOURTH CREEK				
	Period of Diversion:	JANUARY 1 TO DECEMBER 31				
18	Diversion Means:	LIVESTOCK DIRECT FROM SOURCE				
		NE	27	30N	33E	PHILLIPS
	*Source Name:	FOURTH CREEK				
	Period of Diversion:	JANUARY 1 TO DECEMBER 31				
19	Diversion Means:	LIVESTOCK DIRECT FROM SOURCE				
		N2NW	27	30N	33E	PHILLIPS

	*Source Name:	FOURTH CREEK				
	Period of Diversion:	JANUARY 1 TO DECEMBER 31				
	Diversion Means:	LIVESTOCK DIRECT FROM SOURCE				
20		SENW 27 30N	33E			PHILLIPS
	Source Name:	UNNAMED TRIBUTARY OF FOURTH CREEK				
	Period of Diversion:	JANUARY 1 TO DECEMBER 31				
	Diversion Means:	LIVESTOCK DIRECT FROM SOURCE				
21		NESE 27 30N	33E			PHILLIPS
	Source Name:	UNNAMED TRIBUTARY OF FOURTH CREEK				
	Period of Diversion:	JANUARY 1 TO DECEMBER 31				
	Diversion Means:	LIVESTOCK DIRECT FROM SOURCE				
22		NE 35 30N	33E			PHILLIPS
	Source Name:	UNNAMED TRIBUTARY OF FOURTH CREEK				
	Period of Diversion:	JANUARY 1 TO DECEMBER 31				
	Diversion Means:	LIVESTOCK DIRECT FROM SOURCE				
23		N2SE 35 30N	33E			PHILLIPS
	Source Name:	UNNAMED TRIBUTARY OF FOURTH CREEK				
	Period of Diversion:	JANUARY 1 TO DECEMBER 31				
	Diversion Means:	LIVESTOCK DIRECT FROM SOURCE				
24		E2W2 35 30N	33E			PHILLIPS
	Source Name:	UNNAMED TRIBUTARY OF FOURTH CREEK				
	Period of Diversion:	JANUARY 1 TO DECEMBER 31				
	Diversion Means:	LIVESTOCK DIRECT FROM SOURCE				
25		S2SW 19 30N	34E			PHILLIPS
	Source Name:	UNNAMED TRIBUTARY OF FOURTH CREEK				
	Period of Diversion:	JANUARY 1 TO DECEMBER 31				
	Diversion Means:	LIVESTOCK DIRECT FROM SOURCE				
26		S2SE 20 30N	34E			PHILLIPS
	Source Name:	UNNAMED TRIBUTARY OF FOURTH CREEK				
	Period of Diversion:	JANUARY 1 TO DECEMBER 31				
	Diversion Means:	LIVESTOCK DIRECT FROM SOURCE				
27		SWSE 21 30N	34E			PHILLIPS
	Source Name:	UNNAMED TRIBUTARY OF FOURTH CREEK				
	Period of Diversion:	JANUARY 1 TO DECEMBER 31				
	Diversion Means:	LIVESTOCK DIRECT FROM SOURCE				
28		SESW 21 30N	34E			PHILLIPS
	Source Name:	UNNAMED TRIBUTARY OF FOURTH CREEK				
	Period of Diversion:	JANUARY 1 TO DECEMBER 31				

29	Diversion Means:	LIVESTOCK DIRECT FROM SOURCE				
		N2NW	27	30N	34E	PHILLIPS
	*Source Name:	FOURTH CREEK				
	Period of Diversion:	JANUARY 1 TO DECEMBER 31				
30	Diversion Means:	LIVESTOCK DIRECT FROM SOURCE				
		NWSW	27	30N	34E	PHILLIPS
	*Source Name:	UNNAMED TRIBUTARY OF LARB CREEK				
	Period of Diversion:	JANUARY 1 TO DECEMBER 31				
31	Diversion Means:	LIVESTOCK DIRECT FROM SOURCE				
		W2NE	28	30N	34E	PHILLIPS
	*Source Name:	FOURTH CREEK				
	Period of Diversion:	JANUARY 1 TO DECEMBER 31				
32	Diversion Means:	LIVESTOCK DIRECT FROM SOURCE				
		NW	28	30N	34E	PHILLIPS
	*Source Name:	FOURTH CREEK				
	Period of Diversion:	JANUARY 1 TO DECEMBER 31				
33	Diversion Means:	LIVESTOCK DIRECT FROM SOURCE				
		1	28	30N	34E	PHILLIPS
	*Source Name:	FOURTH CREEK				
	Period of Diversion:	JANUARY 1 TO DECEMBER 31				
34	Diversion Means:	LIVESTOCK DIRECT FROM SOURCE				
		2	28	30N	34E	PHILLIPS
	Source Name:	UNNAMED TRIBUTARY OF FOURTH CREEK				
	Period of Diversion:	JANUARY 1 TO DECEMBER 31				
35	Diversion Means:	LIVESTOCK DIRECT FROM SOURCE				
		N2N2	29	30N	34E	PHILLIPS
	*Source Name:	FOURTH CREEK				
	Period of Diversion:	JANUARY 1 TO DECEMBER 31				
36	Diversion Means:	LIVESTOCK DIRECT FROM SOURCE				
		N2	30	30N	34E	PHILLIPS
	Source Name:	UNNAMED TRIBUTARY OF FOURTH CREEK				
	Period of Diversion:	JANUARY 1 TO DECEMBER 31				
37	Diversion Means:	LIVESTOCK DIRECT FROM SOURCE				
		NW	31	30N	34E	PHILLIPS
	Source Name:	UNNAMED TRIBUTARY OF FOURTH CREEK				
	Period of Diversion:	JANUARY 1 TO DECEMBER 31				
38	Diversion Means:	LIVESTOCK DIRECT FROM SOURCE				
		N2SW	31	30N	34E	PHILLIPS

Source Name: UNNAMED TRIBUTARY OF FOURTH CREEK

Period of Diversion: JANUARY 1 TO DECEMBER 31

Diversion Means: LIVESTOCK DIRECT FROM SOURCE

39 1 31 30N 34E PHILLIPS

Source Name: UNNAMED TRIBUTARY OF FOURTH CREEK

Period of Diversion: JANUARY 1 TO DECEMBER 31

Diversion Means: LIVESTOCK DIRECT FROM SOURCE

40 2 31 30N 34E PHILLIPS

Source Name: UNNAMED TRIBUTARY OF FOURTH CREEK

Period of Diversion: JANUARY 1 TO DECEMBER 31

Diversion Means: LIVESTOCK DIRECT FROM SOURCE

THE POINT OF DIVERSION INCLUDES GOVERNMENT LOTS 1 AND 2 IN SECTION 3
29N 33E.

Period of Use: JANUARY 1 TO DECEMBER 31

Place of Use:

<u>ID</u>	<u>Acres</u>	<u>Govt Lot</u>	<u>Qtr Sec</u>	<u>Sec</u>	<u>Twp</u>	<u>Rge</u>	<u>County</u>
1		1		2	29N	33E	PHILLIPS
2			NE	3	29N	33E	PHILLIPS
3			SE	15	30N	33E	PHILLIPS
4				22	30N	33E	PHILLIPS
5				23	30N	33E	PHILLIPS
6			S2N2	24	30N	33E	PHILLIPS
7			N2S2	24	30N	33E	PHILLIPS
8			S2SE	24	30N	33E	PHILLIPS
9			S2N2	25	30N	33E	PHILLIPS
10			NWNW	25	30N	33E	PHILLIPS
11			S2	25	30N	33E	PHILLIPS
12			W2E2	26	30N	33E	PHILLIPS
13			NENE	26	30N	33E	PHILLIPS
14			W2NW	26	30N	33E	PHILLIPS
15			SESE	26	30N	33E	PHILLIPS
16			NWSW	26	30N	33E	PHILLIPS
17			E2W2	26	30N	33E	PHILLIPS
18			NE	27	30N	33E	PHILLIPS
19			N2NW	27	30N	33E	PHILLIPS
20			SENW	27	30N	33E	PHILLIPS
21			NESE	27	30N	33E	PHILLIPS
22			NE	35	30N	33E	PHILLIPS
23			N2SE	35	30N	33E	PHILLIPS
24			E2W2	35	30N	33E	PHILLIPS
25			S2SW	19	30N	34E	PHILLIPS
26			S2SE	20	30N	34E	PHILLIPS
27			SWSE	21	30N	34E	PHILLIPS
28			SESW	21	30N	34E	PHILLIPS
29			N2NW	27	30N	34E	PHILLIPS
30			NWSW	27	30N	34E	PHILLIPS
31			W2NE	28	30N	34E	PHILLIPS
32			NW	28	30N	34E	PHILLIPS
33		1		28	30N	34E	PHILLIPS
34		2		28	30N	34E	PHILLIPS
35			N2N2	29	30N	34E	PHILLIPS
36			N2	30	30N	34E	PHILLIPS
37			NW	31	30N	34E	PHILLIPS
38			N2SW	31	30N	34E	PHILLIPS
39		1		31	30N	34E	PHILLIPS
40		2		31	30N	34E	PHILLIPS

THE PLACE OF USE INCLUDES GOVERNMENT LOTS 1 AND 2 IN SECTION 3 29N 33E.

Remarks:

THE FOLLOWING ISSUES WERE IDENTIFIED BY THE DNRC DURING ITS EXAMINATION OF THIS WATER RIGHT CLAIM.

THIS CLAIM NUMBER WAS NOT INCLUDED IN THE BASIN 40M DECREE ISSUED 03/20/2009.

ACCORDING TO CADASTRAL PROPERTY OWNERSHIP RECORDS, AS OF 01/28/2025 , A PORTION OF THE PROPERTY ON WHICH THIS WATER RIGHT IS USED APPEARS TO BE OWNED BY YESKA JOHN A JR & CAROLYN J PO BOX 67 SACO, MT 59261-0067.

THE WATER RIGHTS LISTED FOLLOWING THIS STATEMENT WERE FILED BY DIFFERENT PARTIES WHO CLAIM OVERLAPPING PLACES OF USE. 40M 30133095 AND 40M 43633-00.

THE OWNERSHIP OF THIS RIGHT MAY BE QUESTIONABLE. PART OR ALL OF THE PLACE OF USE APPEARS TO BE ON FEDERAL LAND.

A BETTER UNDERSTANDING OF YOUR CLAIMED WATER RIGHT CAN BE OBTAINED BY COMPARING YOUR RIGHT WITH OTHER CLAIMS IN THE BASIN. FOR EXAMPLE, COMPARE PRIORITY DATES, FLOW RATES, VOLUMES, OR ACRES IRRIGATED. ALSO, YOUR WATER RIGHT MAY BE SUBJECT TO WATER RIGHTS IN ADJOINING SUBBASINS OR BASINS AS WELL AS BEING SUBJECT TO OTHER RIGHTS ON YOUR SOURCE OF SUPPLY. FINALLY, YOUR WATER RIGHT MAY BE SUBJECT TO INDIAN RESERVED AND FEDERAL RESERVED WATER RIGHTS.

COMPLETE DETAILS REGARDING THE DNRC PREPARATION OF THIS INTERLOCUTORY DECREE AND RELATED MATERIALS CAN BE REVIEWED AT THE OFFICE LOCATIONS IDENTIFIED IN THE DOCUMENT ENTITLED "NOTICE OF ENTRY OF INTERLOCUTORY DECREE AND NOTICE OF AVAILABILITY."

SEE GENERAL FINDINGS OF FACT AND CONCLUSIONS OF LAW FOR FURTHER EXPLANATION OF YOUR CLAIMED WATER RIGHT. THESE FINDINGS CAN BE FOUND AS INDICATED IN THE DOCUMENT ENTITLED "NOTICE OF ENTRY OF INTERLOCUTORY DECREE AND NOTICE OF AVAILABILITY." IF YOU NEED OBJECTION FORMS, OR HAVE QUESTIONS ABOUT WATER COURT PROCEDURES OR CHANGES TO YOUR RIGHT, YOU CAN CONTACT THE WATER COURT BY CALLING 1-800-624-3270 (WITHIN MONTANA ONLY) OR 1-406-586-4364, OR BY WRITING TO P.O. BOX 1389, BOZEMAN, MT 59771-1389.

**INTERLOCUTORY DECREE
BEAVER CREEK, TRIBUTARY TO MILK RIVER
BASIN 40M
ABSTRACT OF WATER RIGHT CLAIM**

IMPORTANT NOTICE

THIS WATER RIGHT ABSTRACT MAY INCLUDE MODIFICATIONS OF THE WATER RIGHT AS CLAIMED OR AMENDED. MODIFICATIONS ARE AUTHORIZED BY THE MONTANA SUPREME COURT WATER RIGHT CLAIMS EXAMINATION RULES OR BY ORDER OF THE WATER COURT. OBJECTIONS MAY BE FILED ACCORDING TO PROCEDURES OUTLINED IN THE "NOTICE OF ENTRY OF INTERLOCUTORY DECREE AND NOTICE OF AVAILABILITY".

Water Right Number: 40M 30133096 STATEMENT OF CLAIM

Version: 1 -- ORIGINAL RIGHT

Status: ACTIVE

Owners: FIRST CREEK RANCH INC
PO BOX 48
SACO, MT 59261

Priority Date: JUNE 1, 1892

Type of Historical Right: USE

Purpose (Use): STOCK

***Flow Rate:** A SPECIFIC FLOW RATE HAS NOT BEEN DECREED BECAUSE THIS USE CONSISTS OF STOCK DRINKING DIRECTLY FROM THE SOURCE, OR FROM A DITCH SYSTEM. THE FLOW RATE IS LIMITED TO THE MINIMUM AMOUNT HISTORICALLY NECESSARY TO SUSTAIN THIS PURPOSE.

***Volume:** THIS RIGHT INCLUDES THE AMOUNT OF WATER CONSUMPTIVELY USED FOR STOCKWATERING PURPOSES AT THE RATE OF 30 GALLONS PER DAY PER ANIMAL UNIT. ANIMAL UNITS SHALL BE BASED ON REASONABLE CARRYING CAPACITY AND HISTORICAL USE OF THE AREA SERVICED BY THIS WATER SOURCE.

***Source Name:** THIRD CREEK

Source Type: SURFACE WATER

***Source Name:** UNNAMED TRIBUTARY OF THIRD CREEK

Source Type: SURFACE WATER

Point of Diversion and Means of Diversion:

<u>ID</u>	<u>Govt Lot</u>	<u>Qtr Sec</u>	<u>Sec</u>	<u>Twp</u>	<u>Rge</u>	<u>County</u>
1		SE	15	30N	33E	PHILLIPS

Source Name: UNNAMED TRIBUTARY OF THIRD CREEK

Period of Diversion: JANUARY 1 TO DECEMBER 31

Diversion Means: LIVESTOCK DIRECT FROM SOURCE

2		SENE	15	30N	33E	PHILLIPS
---	--	------	----	-----	-----	----------

Source Name: UNNAMED TRIBUTARY OF THIRD CREEK

Period of Diversion: JANUARY 1 TO DECEMBER 31
Diversion Means: LIVESTOCK DIRECT FROM SOURCE
 3 SENW 15 30N 33E PHILLIPS
***Source Name:** THIRD CREEK
Period of Diversion: JANUARY 1 TO DECEMBER 31
Diversion Means: LIVESTOCK DIRECT FROM SOURCE
 4 NESW 15 30N 33E PHILLIPS
Source Name: UNNAMED TRIBUTARY OF THIRD CREEK
Period of Diversion: JANUARY 1 TO DECEMBER 31
Diversion Means: LIVESTOCK DIRECT FROM SOURCE
 5 S2SW 15 30N 33E PHILLIPS
Source Name: UNNAMED TRIBUTARY OF THIRD CREEK
Period of Diversion: JANUARY 1 TO DECEMBER 31
Diversion Means: LIVESTOCK DIRECT FROM SOURCE

Period of Use: JANUARY 1 TO DECEMBER 31

Place of Use:

<u>ID</u>	<u>Acres</u>	<u>Govt Lot</u>	<u>Qtr Sec</u>	<u>Sec</u>	<u>Twp</u>	<u>Rge</u>	<u>County</u>
1			SE	15	30N	33E	PHILLIPS
2			SENE	15	30N	33E	PHILLIPS
3			SENW	15	30N	33E	PHILLIPS
4			NESW	15	30N	33E	PHILLIPS
5			S2SW	15	30N	33E	PHILLIPS

Remarks:

THE FOLLOWING ISSUES WERE IDENTIFIED BY THE DNRC DURING ITS EXAMINATION OF THIS WATER RIGHT CLAIM.
 THIS CLAIM NUMBER WAS NOT INCLUDED IN THE BASIN 40M DECREE ISSUED 03/20/2009.

A BETTER UNDERSTANDING OF YOUR CLAIMED WATER RIGHT CAN BE OBTAINED BY COMPARING YOUR RIGHT WITH OTHER CLAIMS IN THE BASIN. FOR EXAMPLE, COMPARE PRIORITY DATES, FLOW RATES, VOLUMES, OR ACRES IRRIGATED. ALSO, YOUR WATER RIGHT MAY BE SUBJECT TO WATER RIGHTS IN ADJOINING SUBBASINS OR BASINS AS WELL AS BEING SUBJECT TO OTHER RIGHTS ON YOUR SOURCE OF SUPPLY. FINALLY, YOUR WATER RIGHT MAY BE SUBJECT TO INDIAN RESERVED AND FEDERAL RESERVED WATER RIGHTS.

COMPLETE DETAILS REGARDING THE DNRC PREPARATION OF THIS INTERLOCUTORY DECREE AND RELATED MATERIALS CAN BE REVIEWED AT THE OFFICE LOCATIONS IDENTIFIED IN THE DOCUMENT ENTITLED "NOTICE OF ENTRY OF INTERLOCUTORY DECREE AND NOTICE OF AVAILABILITY."

SEE GENERAL FINDINGS OF FACT AND CONCLUSIONS OF LAW FOR FURTHER EXPLANATION OF YOUR CLAIMED WATER RIGHT. THESE FINDINGS CAN BE FOUND AS INDICATED IN THE DOCUMENT ENTITLED "NOTICE OF ENTRY OF INTERLOCUTORY DECREE AND NOTICE OF AVAILABILITY." IF YOU NEED OBJECTION FORMS, OR HAVE QUESTIONS ABOUT WATER COURT PROCEDURES OR CHANGES TO YOUR RIGHT, YOU CAN CONTACT THE WATER COURT BY CALLING 1-800-624-3270 (WITHIN MONTANA ONLY) OR 1-406-586-4364, OR BY WRITING TO P.O. BOX 1389, BOZEMAN, MT 59771-1389.

**INTERLOCUTORY DECREE
BEAVER CREEK, TRIBUTARY TO MILK RIVER
BASIN 40M
ABSTRACT OF WATER RIGHT CLAIM**

IMPORTANT NOTICE

THIS WATER RIGHT ABSTRACT MAY INCLUDE MODIFICATIONS OF THE WATER RIGHT AS CLAIMED OR AMENDED. MODIFICATIONS ARE AUTHORIZED BY THE MONTANA SUPREME COURT WATER RIGHT CLAIMS EXAMINATION RULES OR BY ORDER OF THE WATER COURT. OBJECTIONS MAY BE FILED ACCORDING TO PROCEDURES OUTLINED IN THE "NOTICE OF ENTRY OF INTERLOCUTORY DECREE AND NOTICE OF AVAILABILITY".

Water Right Number: 40M 30133097 STATEMENT OF CLAIM

Version: 1 -- ORIGINAL RIGHT

Status: ACTIVE

Owners: FIRST CREEK RANCH INC
PO BOX 48
SACO, MT 59261

Priority Date: JUNE 1, 1892

Type of Historical Right: USE

Purpose (Use): STOCK

***Flow Rate:** A SPECIFIC FLOW RATE HAS NOT BEEN DECREED BECAUSE THIS USE CONSISTS OF STOCK DRINKING DIRECTLY FROM THE SOURCE, OR FROM A DITCH SYSTEM. THE FLOW RATE IS LIMITED TO THE MINIMUM AMOUNT HISTORICALLY NECESSARY TO SUSTAIN THIS PURPOSE.

***Volume:** THIS RIGHT INCLUDES THE AMOUNT OF WATER CONSUMPTIVELY USED FOR STOCKWATERING PURPOSES AT THE RATE OF 30 GALLONS PER DAY PER ANIMAL UNIT. ANIMAL UNITS SHALL BE BASED ON REASONABLE CARRYING CAPACITY AND HISTORICAL USE OF THE AREA SERVICED BY THIS WATER SOURCE.

***Source Name:** SECOND CREEK

Source Type: SURFACE WATER

***Source Name:** UNNAMED TRIBUTARY OF SECOND CREEK

Source Type: SURFACE WATER

Point of Diversion and Means of Diversion:

<u>ID</u>	<u>Govt Lot</u>	<u>Qtr Sec</u>	<u>Sec</u>	<u>Twp</u>	<u>Rge</u>	<u>County</u>
1	5		3	30N	33E	PHILLIPS

***Source Name:** SECOND CREEK

Period of Diversion: JANUARY 1 TO DECEMBER 31

Diversion Means: LIVESTOCK DIRECT FROM SOURCE

2	6		3	30N	33E	PHILLIPS
---	---	--	---	-----	-----	----------

Source Name: UNNAMED TRIBUTARY OF SECOND CREEK

	Period of Diversion:	JANUARY 1 TO DECEMBER 31				
	Diversion Means:	LIVESTOCK DIRECT FROM SOURCE				
3		8	4	30N	33E	PHILLIPS
	Source Name:	UNNAMED TRIBUTARY OF SECOND CREEK				
	Period of Diversion:	JANUARY 1 TO DECEMBER 31				
	Diversion Means:	LIVESTOCK DIRECT FROM SOURCE				
4		9	4	30N	33E	PHILLIPS
	Source Name:	UNNAMED TRIBUTARY OF SECOND CREEK				
	Period of Diversion:	JANUARY 1 TO DECEMBER 31				
	Diversion Means:	LIVESTOCK DIRECT FROM SOURCE				
5		10	4	30N	33E	PHILLIPS
	Source Name:	UNNAMED TRIBUTARY OF SECOND CREEK				
	Period of Diversion:	JANUARY 1 TO DECEMBER 31				
	Diversion Means:	LIVESTOCK DIRECT FROM SOURCE				
6		11	4	30N	33E	PHILLIPS
	Source Name:	UNNAMED TRIBUTARY OF SECOND CREEK				
	Period of Diversion:	JANUARY 1 TO DECEMBER 31				
	Diversion Means:	LIVESTOCK DIRECT FROM SOURCE				
7		NESW	4	30N	33E	PHILLIPS
	Source Name:	UNNAMED TRIBUTARY OF SECOND CREEK				
	Period of Diversion:	JANUARY 1 TO DECEMBER 31				
	Diversion Means:	LIVESTOCK DIRECT FROM SOURCE				
8		N2SE	4	30N	33E	PHILLIPS
	Source Name:	UNNAMED TRIBUTARY OF SECOND CREEK				
	Period of Diversion:	JANUARY 1 TO DECEMBER 31				
	Diversion Means:	LIVESTOCK DIRECT FROM SOURCE				
9		SWSE	4	30N	33E	PHILLIPS
	Source Name:	UNNAMED TRIBUTARY OF SECOND CREEK				
	Period of Diversion:	JANUARY 1 TO DECEMBER 31				
	Diversion Means:	LIVESTOCK DIRECT FROM SOURCE				
10		S2SW	4	30N	33E	PHILLIPS
	Source Name:	UNNAMED TRIBUTARY OF SECOND CREEK				
	Period of Diversion:	JANUARY 1 TO DECEMBER 31				
	Diversion Means:	LIVESTOCK DIRECT FROM SOURCE				
11		E2W2	9	30N	33E	PHILLIPS
	Source Name:	UNNAMED TRIBUTARY OF SECOND CREEK				
	Period of Diversion:	JANUARY 1 TO DECEMBER 31				
	Diversion Means:	LIVESTOCK DIRECT FROM SOURCE				

12		W2E2	9	30N	33E	PHILLIPS
	Source Name:	UNNAMED TRIBUTARY OF SECOND CREEK				
	Period of Diversion:	JANUARY 1 TO DECEMBER 31				
	Diversion Means:	LIVESTOCK DIRECT FROM SOURCE				

13		S2SW	34	31N	33E	PHILLIPS
	Source Name:	UNNAMED TRIBUTARY OF SECOND CREEK				
	Period of Diversion:	JANUARY 1 TO DECEMBER 31				
	Diversion Means:	LIVESTOCK DIRECT FROM SOURCE				

Period of Use: JANUARY 1 TO DECEMBER 31

Place of Use:

<u>ID</u>	<u>Acres</u>	<u>Govt Lot</u>	<u>Qtr Sec</u>	<u>Sec</u>	<u>Twp</u>	<u>Rge</u>	<u>County</u>
1		5		3	30N	33E	PHILLIPS
2		6		3	30N	33E	PHILLIPS
3		8		4	30N	33E	PHILLIPS
4		9		4	30N	33E	PHILLIPS
5		10		4	30N	33E	PHILLIPS
6		11		4	30N	33E	PHILLIPS
7			NESW	4	30N	33E	PHILLIPS
8			N2SE	4	30N	33E	PHILLIPS
9			SWSE	4	30N	33E	PHILLIPS
10			S2SW	4	30N	33E	PHILLIPS
11			E2W2	9	30N	33E	PHILLIPS
12			W2E2	9	30N	33E	PHILLIPS
13			S2SW	34	31N	33E	PHILLIPS

Remarks:

THE FOLLOWING ISSUES WERE IDENTIFIED BY THE DNRC DURING ITS EXAMINATION OF THIS WATER RIGHT CLAIM.

THIS CLAIM NUMBER WAS NOT INCLUDED IN THE BASIN 40M DECREE ISSUED 03/20/2009.

A BETTER UNDERSTANDING OF YOUR CLAIMED WATER RIGHT CAN BE OBTAINED BY COMPARING YOUR RIGHT WITH OTHER CLAIMS IN THE BASIN. FOR EXAMPLE, COMPARE PRIORITY DATES, FLOW RATES, VOLUMES, OR ACRES IRRIGATED. ALSO, YOUR WATER RIGHT MAY BE SUBJECT TO WATER RIGHTS IN ADJOINING SUBBASINS OR BASINS AS WELL AS BEING SUBJECT TO OTHER RIGHTS ON YOUR SOURCE OF SUPPLY. FINALLY, YOUR WATER RIGHT MAY BE SUBJECT TO INDIAN RESERVED AND FEDERAL RESERVED WATER RIGHTS.

COMPLETE DETAILS REGARDING THE DNRC PREPARATION OF THIS INTERLOCUTORY DECREE AND RELATED MATERIALS CAN BE REVIEWED AT THE OFFICE LOCATIONS IDENTIFIED IN THE DOCUMENT ENTITLED "NOTICE OF ENTRY OF INTERLOCUTORY DECREE AND NOTICE OF AVAILABILITY."

SEE GENERAL FINDINGS OF FACT AND CONCLUSIONS OF LAW FOR FURTHER EXPLANATION OF YOUR CLAIMED WATER RIGHT. THESE FINDINGS CAN BE FOUND AS INDICATED IN THE DOCUMENT ENTITLED "NOTICE OF ENTRY OF INTERLOCUTORY DECREE AND NOTICE OF AVAILABILITY." IF YOU NEED OBJECTION FORMS, OR HAVE QUESTIONS ABOUT WATER COURT PROCEDURES OR CHANGES TO YOUR RIGHT, YOU CAN CONTACT THE WATER COURT BY CALLING 1-800-624-3270 (WITHIN MONTANA ONLY) OR 1-406-586-4364, OR BY WRITING TO P.O. BOX 1389, BOZEMAN, MT 59771-1389.

**INTERLOCUTORY DECREE
BEAVER CREEK, TRIBUTARY TO MILK RIVER
BASIN 40M
ABSTRACT OF WATER RIGHT CLAIM**

IMPORTANT NOTICE

THIS WATER RIGHT ABSTRACT MAY INCLUDE MODIFICATIONS OF THE WATER RIGHT AS CLAIMED OR AMENDED. MODIFICATIONS ARE AUTHORIZED BY THE MONTANA SUPREME COURT WATER RIGHT CLAIMS EXAMINATION RULES OR BY ORDER OF THE WATER COURT. OBJECTIONS MAY BE FILED ACCORDING TO PROCEDURES OUTLINED IN THE "NOTICE OF ENTRY OF INTERLOCUTORY DECREE AND NOTICE OF AVAILABILITY".

Water Right Number: 40M 30133099 STATEMENT OF CLAIM

Version: 1 -- ORIGINAL RIGHT

Status: ACTIVE

Owners: FIRST CREEK RANCH INC
PO BOX 48
SACO, MT 59261

Priority Date: JUNE 1, 1892

Type of Historical Right: USE

Purpose (Use): STOCK

***Flow Rate:** A SPECIFIC FLOW RATE HAS NOT BEEN DECREED BECAUSE THIS USE CONSISTS OF STOCK DRINKING DIRECTLY FROM THE SOURCE, OR FROM A DITCH SYSTEM. THE FLOW RATE IS LIMITED TO THE MINIMUM AMOUNT HISTORICALLY NECESSARY TO SUSTAIN THIS PURPOSE.

***Volume:** THIS RIGHT INCLUDES THE AMOUNT OF WATER CONSUMPTIVELY USED FOR STOCKWATERING PURPOSES AT THE RATE OF 30 GALLONS PER DAY PER ANIMAL UNIT. ANIMAL UNITS SHALL BE BASED ON REASONABLE CARRYING CAPACITY AND HISTORICAL USE OF THE AREA SERVICED BY THIS WATER SOURCE.

Source Name: UNNAMED TRIBUTARY OF SECOND CREEK

Source Type: SURFACE WATER

Point of Diversion and Means of Diversion:

<u>ID</u>	<u>Govt Lot</u>	<u>Qtr</u>	<u>Sec</u>	<u>Twp</u>	<u>Rge</u>	<u>County</u>
1	3		5	30N	34E	PHILLIPS
Period of Diversion:	JANUARY 1 TO DECEMBER 31					
Diversion Means:	LIVESTOCK DIRECT FROM SOURCE					
2	4		5	30N	34E	PHILLIPS
Period of Diversion:	JANUARY 1 TO DECEMBER 31					
Diversion Means:	LIVESTOCK DIRECT FROM SOURCE					
3	5		5	30N	34E	PHILLIPS
Period of Diversion:	JANUARY 1 TO DECEMBER 31					

	Diversion Means:	LIVESTOCK DIRECT FROM SOURCE					
4		6	5	30N	34E	PHILLIPS	
	Period of Diversion:	JANUARY 1 TO DECEMBER 31					
	Diversion Means:	LIVESTOCK DIRECT FROM SOURCE					
5		1	6	30N	34E	PHILLIPS	
	Period of Diversion:	JANUARY 1 TO DECEMBER 31					
	Diversion Means:	LIVESTOCK DIRECT FROM SOURCE					
6		2	6	30N	34E	PHILLIPS	
	Period of Diversion:	JANUARY 1 TO DECEMBER 31					
	Diversion Means:	LIVESTOCK DIRECT FROM SOURCE					
7		3	6	30N	34E	PHILLIPS	
	Period of Diversion:	JANUARY 1 TO DECEMBER 31					
	Diversion Means:	LIVESTOCK DIRECT FROM SOURCE					
8		6	6	30N	34E	PHILLIPS	
	Period of Diversion:	JANUARY 1 TO DECEMBER 31					
	Diversion Means:	LIVESTOCK DIRECT FROM SOURCE					
9		7	6	30N	34E	PHILLIPS	
	Period of Diversion:	JANUARY 1 TO DECEMBER 31					
	Diversion Means:	LIVESTOCK DIRECT FROM SOURCE					
10		8	6	30N	34E	PHILLIPS	
	Period of Diversion:	JANUARY 1 TO DECEMBER 31					
	Diversion Means:	LIVESTOCK DIRECT FROM SOURCE					

Period of Use: JANUARY 1 TO DECEMBER 31

Place of Use:

<u>ID</u>	<u>Acres</u>	<u>Govt Lot</u>	<u>Qtr Sec</u>	<u>Sec</u>	<u>Twp</u>	<u>Rge</u>	<u>County</u>
1		3		5	30N	34E	PHILLIPS
2		4		5	30N	34E	PHILLIPS
3		5		5	30N	34E	PHILLIPS
4		6		5	30N	34E	PHILLIPS
5		1		6	30N	34E	PHILLIPS
6		2		6	30N	34E	PHILLIPS
7		3		6	30N	34E	PHILLIPS
8		6		6	30N	34E	PHILLIPS
9		7		6	30N	34E	PHILLIPS
10		8		6	30N	34E	PHILLIPS

Remarks:

THE FOLLOWING ISSUES WERE IDENTIFIED BY THE DNRC DURING ITS EXAMINATION OF THIS WATER RIGHT CLAIM.

THIS CLAIM NUMBER WAS NOT INCLUDED IN THE BASIN 40M DECREE ISSUED 03/20/2009.

THE WATER RIGHTS LISTED FOLLOWING THIS STATEMENT WERE FILED BY DIFFERENT PARTIES WHO CLAIM OVERLAPPING PLACES OF USE. 40M 30133099 AND 40M 30125000.

A BETTER UNDERSTANDING OF YOUR CLAIMED WATER RIGHT CAN BE OBTAINED BY COMPARING YOUR RIGHT WITH OTHER CLAIMS IN THE BASIN. FOR EXAMPLE, COMPARE PRIORITY DATES, FLOW RATES, VOLUMES, OR ACRES IRRIGATED. ALSO, YOUR WATER RIGHT MAY BE SUBJECT TO WATER RIGHTS IN ADJOINING SUBBASINS OR BASINS AS WELL AS BEING SUBJECT TO OTHER RIGHTS ON YOUR SOURCE OF SUPPLY. FINALLY, YOUR WATER RIGHT MAY BE SUBJECT TO INDIAN RESERVED AND FEDERAL RESERVED WATER RIGHTS.

COMPLETE DETAILS REGARDING THE DNRC PREPARATION OF THIS INTERLOCUTORY DECREE AND RELATED MATERIALS CAN BE REVIEWED AT THE OFFICE LOCATIONS IDENTIFIED IN THE DOCUMENT ENTITLED "NOTICE OF ENTRY OF INTERLOCUTORY DECREE AND NOTICE OF AVAILABILITY."

SEE GENERAL FINDINGS OF FACT AND CONCLUSIONS OF LAW FOR FURTHER EXPLANATION OF YOUR CLAIMED WATER RIGHT. THESE FINDINGS CAN BE FOUND AS INDICATED IN THE DOCUMENT ENTITLED "NOTICE OF ENTRY OF INTERLOCUTORY DECREE AND NOTICE OF AVAILABILITY." IF YOU NEED OBJECTION FORMS, OR HAVE QUESTIONS ABOUT WATER COURT PROCEDURES OR CHANGES TO YOUR RIGHT, YOU CAN CONTACT THE WATER COURT BY CALLING 1-800-624-3270 (WITHIN MONTANA ONLY) OR 1-406-586-4364, OR BY WRITING TO P.O. BOX 1389, BOZEMAN, MT 59771-1389.

**INTERLOCUTORY DECREE
BEAVER CREEK, TRIBUTARY TO MILK RIVER
BASIN 40M
ABSTRACT OF WATER RIGHT CLAIM**

IMPORTANT NOTICE

THIS WATER RIGHT ABSTRACT MAY INCLUDE MODIFICATIONS OF THE WATER RIGHT AS CLAIMED OR AMENDED. MODIFICATIONS ARE AUTHORIZED BY THE MONTANA SUPREME COURT WATER RIGHT CLAIMS EXAMINATION RULES OR BY ORDER OF THE WATER COURT. OBJECTIONS MAY BE FILED ACCORDING TO PROCEDURES OUTLINED IN THE "NOTICE OF ENTRY OF INTERLOCUTORY DECREE AND NOTICE OF AVAILABILITY".

Water Right Number: 40M 30133100 STATEMENT OF CLAIM

Version: 1 -- ORIGINAL RIGHT

Status: ACTIVE

Owners: FIRST CREEK RANCH INC
PO BOX 48
SACO, MT 59261

Priority Date: JUNE 1, 1892

Type of Historical Right: USE

Purpose (Use): STOCK

***Flow Rate:** A SPECIFIC FLOW RATE HAS NOT BEEN DECREED BECAUSE THIS USE CONSISTS OF STOCK DRINKING DIRECTLY FROM THE SOURCE, OR FROM A DITCH SYSTEM. THE FLOW RATE IS LIMITED TO THE MINIMUM AMOUNT HISTORICALLY NECESSARY TO SUSTAIN THIS PURPOSE.

***Volume:** THIS RIGHT INCLUDES THE AMOUNT OF WATER CONSUMPTIVELY USED FOR STOCKWATERING PURPOSES AT THE RATE OF 30 GALLONS PER DAY PER ANIMAL UNIT. ANIMAL UNITS SHALL BE BASED ON REASONABLE CARRYING CAPACITY AND HISTORICAL USE OF THE AREA SERVICED BY THIS WATER SOURCE.

Source Name: UNNAMED TRIBUTARY OF FIRST CREEK

Source Type: SURFACE WATER

***Point of Diversion and Means of Diversion:**

<u>ID</u>	<u>Govt Lot</u>	<u>Qtr</u>	<u>Sec</u>	<u>Twp</u>	<u>Rge</u>	<u>County</u>
1		S2SENE	19	31N	34E	PHILLIPS
Period of Diversion:	JANUARY 1 TO DECEMBER 31					
Diversion Means:	LIVESTOCK DIRECT FROM SOURCE					
2		N2SE	19	31N	34E	PHILLIPS
Period of Diversion:	JANUARY 1 TO DECEMBER 31					
Diversion Means:	LIVESTOCK DIRECT FROM SOURCE					
3		SW	20	31N	34E	PHILLIPS
Period of Diversion:	JANUARY 1 TO DECEMBER 31					

Diversion Means: LIVESTOCK DIRECT FROM SOURCE
 4 N2N2 29 31N 34E PHILLIPS
Period of Diversion: JANUARY 1 TO DECEMBER 31
Diversion Means: LIVESTOCK DIRECT FROM SOURCE
 5 33 31N 34E PHILLIPS
Period of Diversion: JANUARY 1 TO DECEMBER 31
Diversion Means: LIVESTOCK DIRECT FROM SOURCE
 6 SWNE 19 31N 34E PHILLIPS
Period of Diversion: JANUARY 1 TO DECEMBER 31
Diversion Means: LIVESTOCK DIRECT FROM SOURCE
Period of Use: JANUARY 1 TO DECEMBER 31

***Place of Use:**

<u>ID</u>	<u>Acres</u>	<u>Govt Lot</u>	<u>Qtr Sec</u>	<u>Sec</u>	<u>Twp</u>	<u>Rge</u>	<u>County</u>
1			S2SENE	19	31N	34E	PHILLIPS
2			N2SE	19	31N	34E	PHILLIPS
3			SW	20	31N	34E	PHILLIPS
4			N2N2	29	31N	34E	PHILLIPS
5				33	31N	34E	PHILLIPS
6			SWNE	19	31N	34E	PHILLIPS

Remarks:

THE FOLLOWING ISSUES WERE IDENTIFIED BY THE DNRC DURING ITS EXAMINATION OF THIS WATER RIGHT CLAIM.
 THIS CLAIM NUMBER WAS NOT INCLUDED IN THE BASIN 40M DECREE ISSUED 03/20/2009.

A BETTER UNDERSTANDING OF YOUR CLAIMED WATER RIGHT CAN BE OBTAINED BY COMPARING YOUR RIGHT WITH OTHER CLAIMS IN THE BASIN. FOR EXAMPLE, COMPARE PRIORITY DATES, FLOW RATES, VOLUMES, OR ACRES IRRIGATED. ALSO, YOUR WATER RIGHT MAY BE SUBJECT TO WATER RIGHTS IN ADJOINING SUBBASINS OR BASINS AS WELL AS BEING SUBJECT TO OTHER RIGHTS ON YOUR SOURCE OF SUPPLY. FINALLY, YOUR WATER RIGHT MAY BE SUBJECT TO INDIAN RESERVED AND FEDERAL RESERVED WATER RIGHTS.

COMPLETE DETAILS REGARDING THE DNRC PREPARATION OF THIS INTERLOCUTORY DECREE AND RELATED MATERIALS CAN BE REVIEWED AT THE OFFICE LOCATIONS IDENTIFIED IN THE DOCUMENT ENTITLED "NOTICE OF ENTRY OF INTERLOCUTORY DECREE AND NOTICE OF AVAILABILITY."

SEE GENERAL FINDINGS OF FACT AND CONCLUSIONS OF LAW FOR FURTHER EXPLANATION OF YOUR CLAIMED WATER RIGHT. THESE FINDINGS CAN BE FOUND AS INDICATED IN THE DOCUMENT ENTITLED "NOTICE OF ENTRY OF INTERLOCUTORY DECREE AND NOTICE OF AVAILABILITY." IF YOU NEED OBJECTION FORMS, OR HAVE QUESTIONS ABOUT WATER COURT PROCEDURES OR CHANGES TO YOUR RIGHT, YOU CAN CONTACT THE WATER COURT BY CALLING 1-800-624-3270 (WITHIN MONTANA ONLY) OR 1-406-586-4364, OR BY WRITING TO P.O. BOX 1389, BOZEMAN, MT 59771-1389.

INTERLOCUTORY DECREE
BEAVER CREEK, TRIBUTARY TO MILK RIVER
BASIN 40M
ABSTRACT OF WATER RIGHT CLAIM

IMPORTANT NOTICE

THIS WATER RIGHT ABSTRACT MAY INCLUDE MODIFICATIONS OF THE WATER RIGHT AS CLAIMED OR AMENDED. MODIFICATIONS ARE AUTHORIZED BY THE MONTANA SUPREME COURT WATER RIGHT CLAIMS EXAMINATION RULES OR BY ORDER OF THE WATER COURT. OBJECTIONS MAY BE FILED ACCORDING TO PROCEDURES OUTLINED IN THE "NOTICE OF ENTRY OF INTERLOCUTORY DECREE AND NOTICE OF AVAILABILITY".

Water Right Number: 40M 30133102 STATEMENT OF CLAIM

Version: 1 -- ORIGINAL RIGHT

Status: ACTIVE

Owners: FIRST CREEK RANCH INC
PO BOX 48
SACO, MT 59261

Priority Date: JUNE 1, 1892

Type of Historical Right: USE

Purpose (Use): STOCK

***Flow Rate:** A SPECIFIC FLOW RATE HAS NOT BEEN DECREED BECAUSE THIS USE CONSISTS OF STOCK DRINKING DIRECTLY FROM THE SOURCE, OR FROM A DITCH SYSTEM. THE FLOW RATE IS LIMITED TO THE MINIMUM AMOUNT HISTORICALLY NECESSARY TO SUSTAIN THIS PURPOSE.

***Volume:** THIS RIGHT INCLUDES THE AMOUNT OF WATER CONSUMPTIVELY USED FOR STOCKWATERING PURPOSES AT THE RATE OF 30 GALLONS PER DAY PER ANIMAL UNIT. ANIMAL UNITS SHALL BE BASED ON REASONABLE CARRYING CAPACITY AND HISTORICAL USE OF THE AREA SERVICED BY THIS WATER SOURCE.

Source Name: UNNAMED TRIBUTARY OF COTTONWOOD CREEK

Source Type: SURFACE WATER

***Source Name:** UNNAMED TRIBUTARY OF REGAL COULEE

Source Type: SURFACE WATER

***Point of Diversion and Means of Diversion:**

<u>ID</u>	<u>Govt Lot</u>	<u>Qtr Sec</u>	<u>Sec</u>	<u>Twp</u>	<u>Rge</u>	<u>County</u>
1		E2SW	33	30N	33E	PHILLIPS

***Source Name:** UNNAMED TRIBUTARY OF REGAL COULEE

Period of Diversion: JANUARY 1 TO DECEMBER 31

Diversion Means: LIVESTOCK DIRECT FROM SOURCE

2		SENW	33	30N	33E	PHILLIPS
---	--	------	----	-----	-----	----------

***Source Name:** UNNAMED TRIBUTARY OF REGAL COULEE

	Period of Diversion:	JANUARY 1 TO DECEMBER 31				
	Diversion Means:	LIVESTOCK DIRECT FROM SOURCE				
3		SENE	33	30N	33E	PHILLIPS
	*Source Name:	UNNAMED TRIBUTARY OF REGAL COULEE				
	Period of Diversion:	JANUARY 1 TO DECEMBER 31				
	Diversion Means:	LIVESTOCK DIRECT FROM SOURCE				
4		SWSW	34	30N	33E	PHILLIPS
	*Source Name:	UNNAMED TRIBUTARY OF REGAL COULEE				
	Period of Diversion:	JANUARY 1 TO DECEMBER 31				
	Diversion Means:	LIVESTOCK DIRECT FROM SOURCE				
5		W2SW	2	29N	33E	PHILLIPS
	*Source Name:	UNNAMED TRIBUTARY OF REGAL COULEE				
	Period of Diversion:	JANUARY 1 TO DECEMBER 31				
	Diversion Means:	LIVESTOCK DIRECT FROM SOURCE				
6		W2	3	29N	33E	PHILLIPS
	*Source Name:	UNNAMED TRIBUTARY OF REGAL COULEE				
	Period of Diversion:	JANUARY 1 TO DECEMBER 31				
	Diversion Means:	LIVESTOCK DIRECT FROM SOURCE				
7		SE	3	29N	33E	PHILLIPS
	Source Name:	UNNAMED TRIBUTARY OF COTTONWOOD CREEK				
	Period of Diversion:	JANUARY 1 TO DECEMBER 31				
	Diversion Means:	LIVESTOCK DIRECT FROM SOURCE				
8		E2	4	29N	33E	PHILLIPS
	*Source Name:	UNNAMED TRIBUTARY OF REGAL COULEE				
	Period of Diversion:	JANUARY 1 TO DECEMBER 31				
	Diversion Means:	LIVESTOCK DIRECT FROM SOURCE				
9		E2W2	4	29N	33E	PHILLIPS
	*Source Name:	UNNAMED TRIBUTARY OF REGAL COULEE				
	Period of Diversion:	JANUARY 1 TO DECEMBER 31				
	Diversion Means:	LIVESTOCK DIRECT FROM SOURCE				
10		E2	9	29N	33E	PHILLIPS
	Source Name:	UNNAMED TRIBUTARY OF COTTONWOOD CREEK				
	Period of Diversion:	JANUARY 1 TO DECEMBER 31				
	Diversion Means:	LIVESTOCK DIRECT FROM SOURCE				
11		E2W2	9	29N	33E	PHILLIPS
	Source Name:	UNNAMED TRIBUTARY OF COTTONWOOD CREEK				
	Period of Diversion:	JANUARY 1 TO DECEMBER 31				
	Diversion Means:	LIVESTOCK DIRECT FROM SOURCE				

12 10 29N 33E PHILLIPS

Source Name: UNNAMED TRIBUTARY OF COTTONWOOD CREEK
Period of Diversion: JANUARY 1 TO DECEMBER 31
Diversion Means: LIVESTOCK DIRECT FROM SOURCE

THE POINT OF DIVERSION INCLUDES GOVERNMENT LOTS 1, 2, AND 3 IN SECTION 4 29N 33E.

THE POINT OF DIVERSION INCLUDES GOVERNMENT LOTS 3 AND 4 IN SECTION 3 29N 33E.

Period of Use: JANUARY 1 TO DECEMBER 31

***Place of Use:**

<u>ID</u>	<u>Acres</u>	<u>Govt Lot</u>	<u>Qtr</u>	<u>Sec</u>	<u>Twp</u>	<u>Rge</u>	<u>County</u>
1			E2SW	33	30N	33E	PHILLIPS
2			SENW	33	30N	33E	PHILLIPS
3			SENE	33	30N	33E	PHILLIPS
4			SWSW	34	30N	33E	PHILLIPS
5			W2SW	2	29N	33E	PHILLIPS
6			W2	3	29N	33E	PHILLIPS
7			SE	3	29N	33E	PHILLIPS
8			E2	4	29N	33E	PHILLIPS
9			E2W2	4	29N	33E	PHILLIPS
10			E2	9	29N	33E	PHILLIPS
11			E2W2	9	29N	33E	PHILLIPS
12				10	29N	33E	PHILLIPS

THE PLACE OF USE INCLUDES GOVERNMENT LOTS 1, 2, AND 3 IN SECTION 4 29N 33E.

THE PLACE OF USE INCLUDES GOVERNMENT LOTS 3 AND 4 IN SECTION 3 29N 33E.

ALL OR A PART OF THE PLACE OF USE CONSISTS OF FEDERAL PUBLIC LANDS. THE WATER RIGHT USED ON THE PUBLIC LANDS IS APPURTENANT TO THE FOLLOWING PRIVATE LANDS: N2SW SECTION 24 31N 34E, PHILLIPS COUNTY. SEE THE CLAIM FILE FOR THE COMPLETE LEGAL LAND DESCRIPTION OF THE PRIVATE LAND TO WHICH THIS WATER RIGHT IS APPURTENANT.

Remarks:

THE FOLLOWING ISSUES WERE IDENTIFIED BY THE DNRC DURING ITS EXAMINATION OF THIS WATER RIGHT CLAIM.
 THIS CLAIM NUMBER WAS NOT INCLUDED IN THE BASIN 40M DECREE ISSUED 03/20/2009.
 THE WATER RIGHTS LISTED FOLLOWING THIS STATEMENT WERE FILED BY DIFFERENT PARTIES WHO CLAIM OVERLAPPING PLACES OF USE. 40M 30133102 AND 40M 30142269.

A BETTER UNDERSTANDING OF YOUR CLAIMED WATER RIGHT CAN BE OBTAINED BY COMPARING YOUR RIGHT WITH OTHER CLAIMS IN THE BASIN. FOR EXAMPLE, COMPARE PRIORITY DATES, FLOW RATES, VOLUMES, OR ACRES IRRIGATED. ALSO, YOUR WATER RIGHT MAY BE SUBJECT TO WATER RIGHTS IN ADJOINING SUBBASINS OR BASINS AS WELL AS BEING SUBJECT TO OTHER RIGHTS ON YOUR SOURCE OF SUPPLY. FINALLY, YOUR WATER RIGHT MAY BE SUBJECT TO INDIAN RESERVED AND FEDERAL RESERVED WATER RIGHTS.

COMPLETE DETAILS REGARDING THE DNRC PREPARATION OF THIS INTERLOCUTORY DECREE AND RELATED MATERIALS CAN BE REVIEWED AT THE OFFICE LOCATIONS IDENTIFIED IN THE DOCUMENT ENTITLED "NOTICE OF ENTRY OF INTERLOCUTORY DECREE AND NOTICE OF AVAILABILITY."

SEE GENERAL FINDINGS OF FACT AND CONCLUSIONS OF LAW FOR FURTHER EXPLANATION OF YOUR CLAIMED WATER RIGHT. THESE FINDINGS CAN BE FOUND AS INDICATED IN THE DOCUMENT ENTITLED "NOTICE OF ENTRY OF INTERLOCUTORY DECREE AND NOTICE OF AVAILABILITY." IF YOU NEED OBJECTION FORMS, OR HAVE QUESTIONS ABOUT WATER COURT PROCEDURES OR CHANGES TO YOUR RIGHT, YOU CAN CONTACT THE WATER COURT BY CALLING 1-800-624-3270 (WITHIN MONTANA ONLY) OR 1-406-586-4364, OR BY WRITING TO P.O. BOX 1389, BOZEMAN, MT 59711-1389.

**INTERLOCUTORY DECREE
BEAVER CREEK, TRIBUTARY TO MILK RIVER
BASIN 40M
ABSTRACT OF WATER RIGHT CLAIM**

IMPORTANT NOTICE

THIS WATER RIGHT ABSTRACT MAY INCLUDE MODIFICATIONS OF THE WATER RIGHT AS CLAIMED OR AMENDED. MODIFICATIONS ARE AUTHORIZED BY THE MONTANA SUPREME COURT WATER RIGHT CLAIMS EXAMINATION RULES OR BY ORDER OF THE WATER COURT. OBJECTIONS MAY BE FILED ACCORDING TO PROCEDURES OUTLINED IN THE "NOTICE OF ENTRY OF INTERLOCUTORY DECREE AND NOTICE OF AVAILABILITY".

Water Right Number: 40M 30133103 STATEMENT OF CLAIM

Version: 1 -- ORIGINAL RIGHT

Status: ACTIVE

Owners: FIRST CREEK RANCH INC
PO BOX 48
SACO, MT 59261

Priority Date: JUNE 1, 1892

Type of Historical Right: USE

Purpose (Use): STOCK

***Flow Rate:** A SPECIFIC FLOW RATE HAS NOT BEEN DECREED BECAUSE THIS USE CONSISTS OF STOCK DRINKING DIRECTLY FROM THE SOURCE, OR FROM A DITCH SYSTEM. THE FLOW RATE IS LIMITED TO THE MINIMUM AMOUNT HISTORICALLY NECESSARY TO SUSTAIN THIS PURPOSE.

***Volume:** THIS RIGHT INCLUDES THE AMOUNT OF WATER CONSUMPTIVELY USED FOR STOCKWATERING PURPOSES AT THE RATE OF 30 GALLONS PER DAY PER ANIMAL UNIT. ANIMAL UNITS SHALL BE BASED ON REASONABLE CARRYING CAPACITY AND HISTORICAL USE OF THE AREA SERVICED BY THIS WATER SOURCE.

Source Name: UNNAMED TRIBUTARY OF LARB CREEK

Source Type: SURFACE WATER

Point of Diversion and Means of Diversion:

<u>ID</u>	<u>Govt Lot</u>	<u>Qtr Sec</u>	<u>Sec</u>	<u>Twp</u>	<u>Rge</u>	<u>County</u>
1		N2SW	12	30N	34E	VALLEY

Period of Diversion: JANUARY 1 TO DECEMBER 31

Diversion Means: LIVESTOCK DIRECT FROM SOURCE

Period of Use: JANUARY 1 TO DECEMBER 31

Place of Use:

<u>ID</u>	<u>Acres</u>	<u>Govt Lot</u>	<u>Qtr Sec</u>	<u>Sec</u>	<u>Twp</u>	<u>Rge</u>	<u>County</u>
1			N2SW	12	30N	34E	VALLEY

Remarks:

THE FOLLOWING ISSUES WERE IDENTIFIED BY THE DNRC DURING ITS EXAMINATION OF THIS WATER RIGHT CLAIM.

THIS CLAIM NUMBER WAS NOT INCLUDED IN THE BASIN 40M DECREE ISSUED 03/20/2009.

THE OWNERSHIP OF THIS RIGHT MAY BE QUESTIONABLE. PART OR ALL OF THE PLACE OF USE APPEARS TO BE ON FEDERAL LAND.

A BETTER UNDERSTANDING OF YOUR CLAIMED WATER RIGHT CAN BE OBTAINED BY COMPARING YOUR RIGHT WITH OTHER CLAIMS IN THE BASIN. FOR EXAMPLE, COMPARE PRIORITY DATES, FLOW RATES, VOLUMES, OR ACRES IRRIGATED. ALSO, YOUR WATER RIGHT MAY BE SUBJECT TO WATER RIGHTS IN ADJOINING SUBBASINS OR BASINS AS WELL AS BEING SUBJECT TO OTHER RIGHTS ON YOUR SOURCE OF SUPPLY. FINALLY, YOUR WATER RIGHT MAY BE SUBJECT TO INDIAN RESERVED AND FEDERAL RESERVED WATER RIGHTS.

COMPLETE DETAILS REGARDING THE DNRC PREPARATION OF THIS INTERLOCUTORY DECREE AND RELATED MATERIALS CAN BE REVIEWED AT THE OFFICE LOCATIONS IDENTIFIED IN THE DOCUMENT ENTITLED "NOTICE OF ENTRY OF INTERLOCUTORY DECREE AND NOTICE OF AVAILABILITY."

SEE GENERAL FINDINGS OF FACT AND CONCLUSIONS OF LAW FOR FURTHER EXPLANATION OF YOUR CLAIMED WATER RIGHT. THESE FINDINGS CAN BE FOUND AS INDICATED IN THE DOCUMENT ENTITLED "NOTICE OF ENTRY OF INTERLOCUTORY DECREE AND NOTICE OF AVAILABILITY." IF YOU NEED OBJECTION FORMS, OR HAVE QUESTIONS ABOUT WATER COURT PROCEDURES OR CHANGES TO YOUR RIGHT, YOU CAN CONTACT THE WATER COURT BY CALLING 1-800-624-3270 (WITHIN MONTANA ONLY) OR 1-406-586-4364, OR BY WRITING TO P.O. BOX 1389, BOZEMAN, MT 59771-1389.

**INTERLOCUTORY DECREE
BEAVER CREEK, TRIBUTARY TO MILK RIVER
BASIN 40M
ABSTRACT OF WATER RIGHT CLAIM**

IMPORTANT NOTICE

THIS WATER RIGHT ABSTRACT MAY INCLUDE MODIFICATIONS OF THE WATER RIGHT AS CLAIMED OR AMENDED. MODIFICATIONS ARE AUTHORIZED BY THE MONTANA SUPREME COURT WATER RIGHT CLAIMS EXAMINATION RULES OR BY ORDER OF THE WATER COURT. OBJECTIONS MAY BE FILED ACCORDING TO PROCEDURES OUTLINED IN THE "NOTICE OF ENTRY OF INTERLOCUTORY DECREE AND NOTICE OF AVAILABILITY".

Water Right Number: 40M 30133104 STATEMENT OF CLAIM

Version: 1 -- ORIGINAL RIGHT

Status: ACTIVE

Owners: FIRST CREEK RANCH INC
PO BOX 48
SACO, MT 59261

Priority Date: JUNE 1, 1892

Type of Historical Right: USE

Purpose (Use): STOCK

***Flow Rate:** A SPECIFIC FLOW RATE HAS NOT BEEN DECREED BECAUSE THIS USE CONSISTS OF STOCK DRINKING DIRECTLY FROM THE SOURCE, OR FROM A DITCH SYSTEM. THE FLOW RATE IS LIMITED TO THE MINIMUM AMOUNT HISTORICALLY NECESSARY TO SUSTAIN THIS PURPOSE.

***Volume:** THIS RIGHT INCLUDES THE AMOUNT OF WATER CONSUMPTIVELY USED FOR STOCKWATERING PURPOSES AT THE RATE OF 30 GALLONS PER DAY PER ANIMAL UNIT. ANIMAL UNITS SHALL BE BASED ON REASONABLE CARRYING CAPACITY AND HISTORICAL USE OF THE AREA SERVICED BY THIS WATER SOURCE.

Source Name: UNNAMED TRIBUTARY OF GILBERTSON COULEE

Source Type: SURFACE WATER

Point of Diversion and Means of Diversion:

<u>ID</u>	<u>Govt Lot</u>	<u>Qtr</u>	<u>Sec</u>	<u>Twp</u>	<u>Rge</u>	<u>County</u>
1		E2E2	17	30N	33E	PHILLIPS
Period of Diversion:	JANUARY 1 TO DECEMBER 31					
Diversion Means:	LIVESTOCK DIRECT FROM SOURCE					
2		W2SE	17	30N	33E	PHILLIPS
Period of Diversion:	JANUARY 1 TO DECEMBER 31					
Diversion Means:	LIVESTOCK DIRECT FROM SOURCE					
3		SWNE	17	30N	33E	PHILLIPS
Period of Diversion:	JANUARY 1 TO DECEMBER 31					

Diversion Means: LIVESTOCK DIRECT FROM SOURCE

Period of Use: JANUARY 1 TO DECEMBER 31

Place of Use:

<u>ID</u>	<u>Acres</u>	<u>Govt Lot</u>	<u>Qtr Sec</u>	<u>Sec</u>	<u>Twp</u>	<u>Rge</u>	<u>County</u>
1			E2E2	17	30N	33E	PHILLIPS
2			W2SE	17	30N	33E	PHILLIPS
3			SWNE	17	30N	33E	PHILLIPS

ALL OR A PART OF THE PLACE OF USE CONSISTS OF FEDERAL PUBLIC LANDS. THE WATER RIGHT USED ON THE PUBLIC LANDS IS APPURTENANT TO THE FOLLOWING PRIVATE LANDS: N2SW SECTION 24 31N 34E, PHILLIPS COUNTY. SEE THE CLAIM FILE FOR THE COMPLETE LEGAL LAND DESCRIPTION OF THE PRIVATE LAND TO WHICH THIS WATER RIGHT IS APPURTENANT.

Remarks:

THE FOLLOWING ISSUES WERE IDENTIFIED BY THE DNRC DURING ITS EXAMINATION OF THIS WATER RIGHT CLAIM.

THIS CLAIM NUMBER WAS NOT INCLUDED IN THE BASIN 40M DECREE ISSUED 03/20/2009.

THE WATER RIGHTS LISTED FOLLOWING THIS STATEMENT WERE FILED BY DIFFERENT PARTIES WHO CLAIM OVERLAPPING PLACES OF USE. 40M 30142344 & 40M 30133104.

A BETTER UNDERSTANDING OF YOUR CLAIMED WATER RIGHT CAN BE OBTAINED BY COMPARING YOUR RIGHT WITH OTHER CLAIMS IN THE BASIN. FOR EXAMPLE, COMPARE PRIORITY DATES, FLOW RATES, VOLUMES, OR ACRES IRRIGATED. ALSO, YOUR WATER RIGHT MAY BE SUBJECT TO WATER RIGHTS IN ADJOINING SUBBASINS OR BASINS AS WELL AS BEING SUBJECT TO OTHER RIGHTS ON YOUR SOURCE OF SUPPLY. FINALLY, YOUR WATER RIGHT MAY BE SUBJECT TO INDIAN RESERVED AND FEDERAL RESERVED WATER RIGHTS.

COMPLETE DETAILS REGARDING THE DNRC PREPARATION OF THIS INTERLOCUTORY DECREE AND RELATED MATERIALS CAN BE REVIEWED AT THE OFFICE LOCATIONS IDENTIFIED IN THE DOCUMENT ENTITLED "NOTICE OF ENTRY OF INTERLOCUTORY DECREE AND NOTICE OF AVAILABILITY."

SEE GENERAL FINDINGS OF FACT AND CONCLUSIONS OF LAW FOR FURTHER EXPLANATION OF YOUR CLAIMED WATER RIGHT. THESE FINDINGS CAN BE FOUND AS INDICATED IN THE DOCUMENT ENTITLED "NOTICE OF ENTRY OF INTERLOCUTORY DECREE AND NOTICE OF AVAILABILITY." IF YOU NEED OBJECTION FORMS, OR HAVE QUESTIONS ABOUT WATER COURT PROCEDURES OR CHANGES TO YOUR RIGHT, YOU CAN CONTACT THE WATER COURT BY CALLING 1-800-624-3270 (WITHIN MONTANA ONLY) OR 1-406-586-4364, OR BY WRITING TO P.O. BOX 1389, BOZEMAN, MT 59771-1389.

**INTERLOCUTORY DECREE
BEAVER CREEK, TRIBUTARY TO MILK RIVER
BASIN 40M
ABSTRACT OF WATER RIGHT CLAIM**

IMPORTANT NOTICE

THIS WATER RIGHT ABSTRACT MAY INCLUDE MODIFICATIONS OF THE WATER RIGHT AS CLAIMED OR AMENDED. MODIFICATIONS ARE AUTHORIZED BY THE MONTANA SUPREME COURT WATER RIGHT CLAIMS EXAMINATION RULES OR BY ORDER OF THE WATER COURT. OBJECTIONS MAY BE FILED ACCORDING TO PROCEDURES OUTLINED IN THE "NOTICE OF ENTRY OF INTERLOCUTORY DECREE AND NOTICE OF AVAILABILITY".

Water Right Number: 40M 30133105 STATEMENT OF CLAIM

Version: 1 -- ORIGINAL RIGHT

Status: ACTIVE

Owners: FIRST CREEK RANCH INC
PO BOX 48
SACO, MT 59261

Priority Date: JUNE 1, 1892

Type of Historical Right: USE

Purpose (Use): STOCK

***Flow Rate:** A SPECIFIC FLOW RATE HAS NOT BEEN DECREED BECAUSE THIS USE CONSISTS OF STOCK DRINKING DIRECTLY FROM THE SOURCE, OR FROM A DITCH SYSTEM. THE FLOW RATE IS LIMITED TO THE MINIMUM AMOUNT HISTORICALLY NECESSARY TO SUSTAIN THIS PURPOSE.

***Volume:** THIS RIGHT INCLUDES THE AMOUNT OF WATER CONSUMPTIVELY USED FOR STOCKWATERING PURPOSES AT THE RATE OF 30 GALLONS PER DAY PER ANIMAL UNIT. ANIMAL UNITS SHALL BE BASED ON REASONABLE CARRYING CAPACITY AND HISTORICAL USE OF THE AREA SERVICED BY THIS WATER SOURCE.

Source Name: UNNAMED TRIBUTARY OF BEAVER CREEK

Source Type: SURFACE WATER

***Point of Diversion and Means of Diversion:**

<u>ID</u>	<u>Govt Lot</u>	<u>Qtr</u>	<u>Sec</u>	<u>Twp</u>	<u>Rge</u>	<u>County</u>
1		W2SE	18	31N	34E	PHILLIPS
Period of Diversion:	JANUARY 1 TO DECEMBER 31					
Diversion Means:	LIVESTOCK DIRECT FROM SOURCE					
2		NWNE	19	31N	34E	PHILLIPS
Period of Diversion:	JANUARY 1 TO DECEMBER 31					
Diversion Means:	LIVESTOCK DIRECT FROM SOURCE					
3		NWSW	21	31N	34E	PHILLIPS
Period of Diversion:	JANUARY 1 TO DECEMBER 31					

Diversion Means: LIVESTOCK DIRECT FROM SOURCE
4 NENE 13 31N 33E PHILLIPS

Period of Diversion: JANUARY 1 TO DECEMBER 31

Diversion Means: LIVESTOCK DIRECT FROM SOURCE

Period of Use: JANUARY 1 TO DECEMBER 31

***Place of Use:**

<u>ID</u>	<u>Acres</u>	<u>Govt Lot</u>	<u>Qtr Sec</u>	<u>Sec</u>	<u>Twp</u>	<u>Rge</u>	<u>County</u>
1			W2SE	18	31N	34E	PHILLIPS
2			NWNE	19	31N	34E	PHILLIPS
3			NWSW	21	31N	34E	PHILLIPS
4			NENE	13	31N	33E	PHILLIPS

ALL OR A PART OF THE PLACE OF USE CONSISTS OF FEDERAL PUBLIC LANDS. THE WATER RIGHT USED ON THE PUBLIC LANDS IS APPURTENANT TO THE FOLLOWING PRIVATE LANDS: N2SW SECTION 24 31N 34E, PHILLIPS COUNTY. SEE THE CLAIM FILE FOR THE COMPLETE LEGAL LAND DESCRIPTION OF THE PRIVATE LAND TO WHICH THIS WATER RIGHT IS APPURTENANT.

Remarks:

THE FOLLOWING ISSUES WERE IDENTIFIED BY THE DNRC DURING ITS EXAMINATION OF THIS WATER RIGHT CLAIM.

THIS CLAIM NUMBER WAS NOT INCLUDED IN THE BASIN 40M DECREE ISSUED 03/20/2009.

A BETTER UNDERSTANDING OF YOUR CLAIMED WATER RIGHT CAN BE OBTAINED BY COMPARING YOUR RIGHT WITH OTHER CLAIMS IN THE BASIN. FOR EXAMPLE, COMPARE PRIORITY DATES, FLOW RATES, VOLUMES, OR ACRES IRRIGATED. ALSO, YOUR WATER RIGHT MAY BE SUBJECT TO WATER RIGHTS IN ADJOINING SUBBASINS OR BASINS AS WELL AS BEING SUBJECT TO OTHER RIGHTS ON YOUR SOURCE OF SUPPLY. FINALLY, YOUR WATER RIGHT MAY BE SUBJECT TO INDIAN RESERVED AND FEDERAL RESERVED WATER RIGHTS.

COMPLETE DETAILS REGARDING THE DNRC PREPARATION OF THIS INTERLOCUTORY DECREE AND RELATED MATERIALS CAN BE REVIEWED AT THE OFFICE LOCATIONS IDENTIFIED IN THE DOCUMENT ENTITLED "NOTICE OF ENTRY OF INTERLOCUTORY DECREE AND NOTICE OF AVAILABILITY."

SEE GENERAL FINDINGS OF FACT AND CONCLUSIONS OF LAW FOR FURTHER EXPLANATION OF YOUR CLAIMED WATER RIGHT. THESE FINDINGS CAN BE FOUND AS INDICATED IN THE DOCUMENT ENTITLED "NOTICE OF ENTRY OF INTERLOCUTORY DECREE AND NOTICE OF AVAILABILITY." IF YOU NEED OBJECTION FORMS, OR HAVE QUESTIONS ABOUT WATER COURT PROCEDURES OR CHANGES TO YOUR RIGHT, YOU CAN CONTACT THE WATER COURT BY CALLING 1-800-624-3270 (WITHIN MONTANA ONLY) OR 1-406-586-4364, OR BY WRITING TO P.O. BOX 1389, BOZEMAN, MT 59771-1389.

**INTERLOCUTORY DECREE
BEAVER CREEK, TRIBUTARY TO MILK RIVER
BASIN 40M
ABSTRACT OF WATER RIGHT CLAIM**

IMPORTANT NOTICE

THIS WATER RIGHT ABSTRACT MAY INCLUDE MODIFICATIONS OF THE WATER RIGHT AS CLAIMED OR AMENDED. MODIFICATIONS ARE AUTHORIZED BY THE MONTANA SUPREME COURT WATER RIGHT CLAIMS EXAMINATION RULES OR BY ORDER OF THE WATER COURT. OBJECTIONS MAY BE FILED ACCORDING TO PROCEDURES OUTLINED IN THE "NOTICE OF ENTRY OF INTERLOCUTORY DECREE AND NOTICE OF AVAILABILITY".

Water Right Number: 40M 30133107 STATEMENT OF CLAIM

Version: 1 -- ORIGINAL RIGHT

Status: ACTIVE

Owners: FIRST CREEK RANCH INC
PO BOX 48
SACO, MT 59261

Priority Date: JUNE 1, 1892

Type of Historical Right: USE

Purpose (Use): STOCK

***Flow Rate:** A SPECIFIC FLOW RATE HAS NOT BEEN DECREED BECAUSE THIS USE CONSISTS OF STOCK DRINKING DIRECTLY FROM THE SOURCE, OR FROM A DITCH SYSTEM. THE FLOW RATE IS LIMITED TO THE MINIMUM AMOUNT HISTORICALLY NECESSARY TO SUSTAIN THIS PURPOSE.

***Volume:** THIS RIGHT INCLUDES THE AMOUNT OF WATER CONSUMPTIVELY USED FOR STOCKWATERING PURPOSES AT THE RATE OF 30 GALLONS PER DAY PER ANIMAL UNIT. ANIMAL UNITS SHALL BE BASED ON REASONABLE CARRYING CAPACITY AND HISTORICAL USE OF THE AREA SERVICED BY THIS WATER SOURCE.

***Source Name:** FOURTH CREEK

Source Type: SURFACE WATER

***Source Name:** UNNAMED TRIBUTARY OF FOURTH CREEK

Source Type: SURFACE WATER

THE SOURCE INCLUDES UNNAMED TRIBUTARIES OF THIRD CREEK.

***Point of Diversion and Means of Diversion:**

<u>ID</u>	<u>Govt Lot</u>	<u>Qtr Sec</u>	<u>Sec</u>	<u>Twp</u>	<u>Rge</u>	<u>County</u>
1		SE	19	30N	34E	PHILLIPS

Source Name: UNNAMED TRIBUTARY OF FOURTH CREEK

Period of Diversion: JANUARY 1 TO DECEMBER 31

Diversion Means: LIVESTOCK DIRECT FROM SOURCE

2	N2SW	19	30N	34E	PHILLIPS
Source Name:	UNNAMED TRIBUTARY OF FOURTH CREEK				
Period of Diversion:	JANUARY 1 TO DECEMBER 31				
Diversion Means:	LIVESTOCK DIRECT FROM SOURCE				
3	N2SE	20	30N	34E	PHILLIPS
Source Name:	UNNAMED TRIBUTARY OF FOURTH CREEK				
Period of Diversion:	JANUARY 1 TO DECEMBER 31				
Diversion Means:	LIVESTOCK DIRECT FROM SOURCE				
4	SW	20	30N	34E	PHILLIPS
Source Name:	UNNAMED TRIBUTARY OF FOURTH CREEK				
Period of Diversion:	JANUARY 1 TO DECEMBER 31				
Diversion Means:	LIVESTOCK DIRECT FROM SOURCE				
5	N2SW	21	30N	34E	PHILLIPS
Source Name:	UNNAMED TRIBUTARY OF FOURTH CREEK				
Period of Diversion:	JANUARY 1 TO DECEMBER 31				
Diversion Means:	LIVESTOCK DIRECT FROM SOURCE				
6	SWSW	21	30N	34E	PHILLIPS
Source Name:	UNNAMED TRIBUTARY OF FOURTH CREEK				
Period of Diversion:	JANUARY 1 TO DECEMBER 31				
Diversion Means:	LIVESTOCK DIRECT FROM SOURCE				
7	NWSE	28	30N	34E	PHILLIPS
Source Name:	UNNAMED TRIBUTARY OF FOURTH CREEK				
Period of Diversion:	JANUARY 1 TO DECEMBER 31				
Diversion Means:	LIVESTOCK DIRECT FROM SOURCE				
8	NENW	21	30N	33E	PHILLIPS
Source Name:	UNNAMED TRIBUTARY OF FOURTH CREEK				
Period of Diversion:	JANUARY 1 TO DECEMBER 31				
Diversion Means:	LIVESTOCK DIRECT FROM SOURCE				
9	S2SW	24	30N	33E	PHILLIPS
Source Name:	UNNAMED TRIBUTARY OF FOURTH CREEK				
Period of Diversion:	JANUARY 1 TO DECEMBER 31				
Diversion Means:	LIVESTOCK DIRECT FROM SOURCE				
10	N2NE	25	30N	33E	PHILLIPS
Source Name:	UNNAMED TRIBUTARY OF FOURTH CREEK				
Period of Diversion:	JANUARY 1 TO DECEMBER 31				
Diversion Means:	LIVESTOCK DIRECT FROM SOURCE				
11	NENW	25	30N	33E	PHILLIPS
Source Name:	UNNAMED TRIBUTARY OF FOURTH CREEK				

	Period of Diversion:	JANUARY 1 TO DECEMBER 31				
	Diversion Means:	LIVESTOCK DIRECT FROM SOURCE				
12		SENE 26 30N 33E				PHILLIPS
	Source Name:	UNNAMED TRIBUTARY OF FOURTH CREEK				
	Period of Diversion:	JANUARY 1 TO DECEMBER 31				
	Diversion Means:	LIVESTOCK DIRECT FROM SOURCE				
13		NESE 26 30N 33E				PHILLIPS
	Source Name:	UNNAMED TRIBUTARY OF FOURTH CREEK				
	Period of Diversion:	JANUARY 1 TO DECEMBER 31				
	Diversion Means:	LIVESTOCK DIRECT FROM SOURCE				
14		SWSW 26 30N 33E				PHILLIPS
	Source Name:	UNNAMED TRIBUTARY OF FOURTH CREEK				
	Period of Diversion:	JANUARY 1 TO DECEMBER 31				
	Diversion Means:	LIVESTOCK DIRECT FROM SOURCE				
15		SW 27 30N 33E				PHILLIPS
	Source Name:	UNNAMED TRIBUTARY OF FOURTH CREEK				
	Period of Diversion:	JANUARY 1 TO DECEMBER 31				
	Diversion Means:	LIVESTOCK DIRECT FROM SOURCE				
16		W2SE 27 30N 33E				PHILLIPS
	Source Name:	UNNAMED TRIBUTARY OF FOURTH CREEK				
	Period of Diversion:	JANUARY 1 TO DECEMBER 31				
	Diversion Means:	LIVESTOCK DIRECT FROM SOURCE				
17		SESE 27 30N 33E				PHILLIPS
	Source Name:	UNNAMED TRIBUTARY OF FOURTH CREEK				
	Period of Diversion:	JANUARY 1 TO DECEMBER 31				
	Diversion Means:	LIVESTOCK DIRECT FROM SOURCE				
18		SWNW 27 30N 33E				PHILLIPS
	Source Name:	UNNAMED TRIBUTARY OF FOURTH CREEK				
	Period of Diversion:	JANUARY 1 TO DECEMBER 31				
	Diversion Means:	LIVESTOCK DIRECT FROM SOURCE				
19		SE 28 30N 33E				PHILLIPS
	Source Name:	UNNAMED TRIBUTARY OF FOURTH CREEK				
	Period of Diversion:	JANUARY 1 TO DECEMBER 31				
	Diversion Means:	LIVESTOCK DIRECT FROM SOURCE				
20		NE 33 30N 33E				PHILLIPS
	*Source Name:	FOURTH CREEK				
	Period of Diversion:	JANUARY 1 TO DECEMBER 31				
	Diversion Means:	LIVESTOCK DIRECT FROM SOURCE				

21		34	30N	33E	PHILLIPS
Source Name:	UNNAMED TRIBUTARY OF FOURTH CREEK				
Period of Diversion:	JANUARY 1 TO DECEMBER 31				
Diversion Means:	LIVESTOCK DIRECT FROM SOURCE				
22	W2W2	35	30N	33E	PHILLIPS
Source Name:	UNNAMED TRIBUTARY OF FOURTH CREEK				
Period of Diversion:	JANUARY 1 TO DECEMBER 31				
Diversion Means:	LIVESTOCK DIRECT FROM SOURCE				
23	S2SE	35	30N	33E	PHILLIPS
Source Name:	UNNAMED TRIBUTARY OF FOURTH CREEK				
Period of Diversion:	JANUARY 1 TO DECEMBER 31				
Diversion Means:	LIVESTOCK DIRECT FROM SOURCE				
24	2	2	29N	33E	PHILLIPS
Source Name:	UNNAMED TRIBUTARY OF FOURTH CREEK				
Period of Diversion:	JANUARY 1 TO DECEMBER 31				
Diversion Means:	LIVESTOCK DIRECT FROM SOURCE				
25	3	2	29N	33E	PHILLIPS
Source Name:	UNNAMED TRIBUTARY OF FOURTH CREEK				
Period of Diversion:	JANUARY 1 TO DECEMBER 31				
Diversion Means:	LIVESTOCK DIRECT FROM SOURCE				
26	4	2	29N	33E	PHILLIPS
Source Name:	UNNAMED TRIBUTARY OF FOURTH CREEK				
Period of Diversion:	JANUARY 1 TO DECEMBER 31				
Diversion Means:	LIVESTOCK DIRECT FROM SOURCE				
27	S2N2	2	29N	33E	PHILLIPS
Source Name:	UNNAMED TRIBUTARY OF FOURTH CREEK				
Period of Diversion:	JANUARY 1 TO DECEMBER 31				
Diversion Means:	LIVESTOCK DIRECT FROM SOURCE				
28	E2SW	2	29N	33E	PHILLIPS
Source Name:	UNNAMED TRIBUTARY OF FOURTH CREEK				
Period of Diversion:	JANUARY 1 TO DECEMBER 31				
Diversion Means:	LIVESTOCK DIRECT FROM SOURCE				
Period of Use:	JANUARY 1 TO DECEMBER 31				

***Place of Use:**

<u>ID</u>	<u>Acres</u>	<u>Govt Lot</u>	<u>Qtr Sec</u>	<u>Sec</u>	<u>Twp</u>	<u>Rge</u>	<u>County</u>
1			SE	19	30N	34E	PHILLIPS
2			N2SW	19	30N	34E	PHILLIPS
3			N2SE	20	30N	34E	PHILLIPS
4			SW	20	30N	34E	PHILLIPS
5			N2SW	21	30N	34E	PHILLIPS
6			SWSW	21	30N	34E	PHILLIPS
7			NWSE	28	30N	34E	PHILLIPS
8			NENW	21	30N	33E	PHILLIPS
9			S2SW	24	30N	33E	PHILLIPS
10			N2NE	25	30N	33E	PHILLIPS
11			NENW	25	30N	33E	PHILLIPS
12			SENE	26	30N	33E	PHILLIPS
13			NESE	26	30N	33E	PHILLIPS
14			SWSW	26	30N	33E	PHILLIPS
15			SW	27	30N	33E	PHILLIPS
16			W2SE	27	30N	33E	PHILLIPS
17			SESE	27	30N	33E	PHILLIPS
18			SWNW	27	30N	33E	PHILLIPS
19			SE	28	30N	33E	PHILLIPS
20			NE	33	30N	33E	PHILLIPS
21				34	30N	33E	PHILLIPS
22			W2W2	35	30N	33E	PHILLIPS
23			S2SE	35	30N	33E	PHILLIPS
24		2		2	29N	33E	PHILLIPS
25		3		2	29N	33E	PHILLIPS
26		4		2	29N	33E	PHILLIPS
27			S2N2	2	29N	33E	PHILLIPS
28			E2SW	2	29N	33E	PHILLIPS

ALL OR A PART OF THE PLACE OF USE CONSISTS OF FEDERAL PUBLIC LANDS. THE WATER RIGHT USED ON THE PUBLIC LANDS IS APPURTENANT TO THE FOLLOWING PRIVATE LANDS: N2SW SECTION 24 31N 34E, PHILLIPS COUNTY SEE THE CLAIM FILE FOR THE COMPLETE LEGAL LAND DESCRIPTION OF THE PRIVATE LAND TO WHICH THIS WATER RIGHT IS APPURTENANT.

Remarks:

THE FOLLOWING ISSUES WERE IDENTIFIED BY THE DNRC DURING ITS EXAMINATION OF THIS WATER RIGHT CLAIM.

THIS CLAIM NUMBER WAS NOT INCLUDED IN THE BASIN 40M DECREE ISSUED 03/20/2009.

A PORTION OF THE CLAIMED POINT OF DIVERSION AND PLACE OF USE DOES NOT MEET THE DEFINITION OF AN EXEMPT RIGHT UNDER 85-2-222, MCA, AND INVOLVES AN ON-STREAM RESERVOIR.

A BETTER UNDERSTANDING OF YOUR CLAIMED WATER RIGHT CAN BE OBTAINED BY COMPARING YOUR RIGHT WITH OTHER CLAIMS IN THE BASIN. FOR EXAMPLE, COMPARE PRIORITY DATES, FLOW RATES, VOLUMES, OR ACRES IRRIGATED. ALSO, YOUR WATER RIGHT MAY BE SUBJECT TO WATER RIGHTS IN ADJOINING SUBBASINS OR BASINS AS WELL AS BEING SUBJECT TO OTHER RIGHTS ON YOUR SOURCE OF SUPPLY. FINALLY, YOUR WATER RIGHT MAY BE SUBJECT TO INDIAN RESERVED AND FEDERAL RESERVED WATER RIGHTS.

COMPLETE DETAILS REGARDING THE DNRC PREPARATION OF THIS INTERLOCUTORY DECREE AND RELATED MATERIALS CAN BE REVIEWED AT THE OFFICE LOCATIONS IDENTIFIED IN THE DOCUMENT ENTITLED "NOTICE OF ENTRY OF INTERLOCUTORY DECREE AND NOTICE OF AVAILABILITY."

SEE GENERAL FINDINGS OF FACT AND CONCLUSIONS OF LAW FOR FURTHER EXPLANATION OF YOUR CLAIMED WATER RIGHT. THESE FINDINGS CAN BE FOUND AS INDICATED IN THE DOCUMENT ENTITLED "NOTICE OF ENTRY OF INTERLOCUTORY DECREE AND NOTICE OF AVAILABILITY." IF YOU NEED OBJECTION FORMS, OR HAVE QUESTIONS ABOUT WATER COURT PROCEDURES OR CHANGES TO YOUR RIGHT, YOU CAN CONTACT THE WATER COURT BY CALLING 1-800-624-3270 (WITHIN MONTANA ONLY) OR 1-406-586-4364, OR BY WRITING TO P.O. BOX 1389, BOZEMAN, MT 59771-1389.

**INTERLOCUTORY DECREE
BEAVER CREEK, TRIBUTARY TO MILK RIVER
BASIN 40M
ABSTRACT OF WATER RIGHT CLAIM**

IMPORTANT NOTICE

THIS WATER RIGHT ABSTRACT MAY INCLUDE MODIFICATIONS OF THE WATER RIGHT AS CLAIMED OR AMENDED. MODIFICATIONS ARE AUTHORIZED BY THE MONTANA SUPREME COURT WATER RIGHT CLAIMS EXAMINATION RULES OR BY ORDER OF THE WATER COURT. OBJECTIONS MAY BE FILED ACCORDING TO PROCEDURES OUTLINED IN THE "NOTICE OF ENTRY OF INTERLOCUTORY DECREE AND NOTICE OF AVAILABILITY".

Water Right Number: 40M 30133109 STATEMENT OF CLAIM

Version: 1 -- ORIGINAL RIGHT

Status: ACTIVE

Owners: FIRST CREEK RANCH INC
PO BOX 48
SACO, MT 59261

Priority Date: JUNE 1, 1892

Type of Historical Right: USE

Purpose (Use): STOCK

***Flow Rate:** A SPECIFIC FLOW RATE HAS NOT BEEN DECREED BECAUSE THIS USE CONSISTS OF STOCK DRINKING DIRECTLY FROM THE SOURCE, OR FROM A DITCH SYSTEM. THE FLOW RATE IS LIMITED TO THE MINIMUM AMOUNT HISTORICALLY NECESSARY TO SUSTAIN THIS PURPOSE.

***Volume:** THIS RIGHT INCLUDES THE AMOUNT OF WATER CONSUMPTIVELY USED FOR STOCKWATERING PURPOSES AT THE RATE OF 30 GALLONS PER DAY PER ANIMAL UNIT. ANIMAL UNITS SHALL BE BASED ON REASONABLE CARRYING CAPACITY AND HISTORICAL USE OF THE AREA SERVICED BY THIS WATER SOURCE.

***Source Name:** THIRD CREEK

Source Type: SURFACE WATER

***Source Name:** UNNAMED TRIBUTARY OF THIRD CREEK

Source Type: SURFACE WATER

Point of Diversion and Means of Diversion:

<u>ID</u>	<u>Govt Lot</u>	<u>Qtr Sec</u>	<u>Sec</u>	<u>Twp</u>	<u>Rge</u>	<u>County</u>
1		NWSW	10	30N	33E	PHILLIPS

Source Name: UNNAMED TRIBUTARY OF THIRD CREEK

Period of Diversion: JANUARY 1 TO DECEMBER 31

Diversion Means: LIVESTOCK DIRECT FROM SOURCE

2		SWSE	11	30N	33E	PHILLIPS
---	--	------	----	-----	-----	----------

Source Name: UNNAMED TRIBUTARY OF THIRD CREEK

Period of Diversion: JANUARY 1 TO DECEMBER 31
Diversion Means: LIVESTOCK DIRECT FROM SOURCE
 3 E2SW 11 30N 33E PHILLIPS
Source Name: UNNAMED TRIBUTARY OF THIRD CREEK
Period of Diversion: JANUARY 1 TO DECEMBER 31
Diversion Means: LIVESTOCK DIRECT FROM SOURCE
 4 SWNW 15 30N 33E PHILLIPS
***Source Name:** THIRD CREEK
Period of Diversion: JANUARY 1 TO DECEMBER 31
Diversion Means: LIVESTOCK DIRECT FROM SOURCE
 5 NWSW 15 30N 33E PHILLIPS
Source Name: UNNAMED TRIBUTARY OF THIRD CREEK
Period of Diversion: JANUARY 1 TO DECEMBER 31
Diversion Means: LIVESTOCK DIRECT FROM SOURCE
 6 SWSW 7 30N 34E PHILLIPS
Source Name: UNNAMED TRIBUTARY OF THIRD CREEK
Period of Diversion: JANUARY 1 TO DECEMBER 31
Diversion Means: LIVESTOCK DIRECT FROM SOURCE

Period of Use: JANUARY 1 TO DECEMBER 31

Place of Use:

<u>ID</u>	<u>Acres</u>	<u>Govt Lot</u>	<u>Qtr Sec</u>	<u>Sec</u>	<u>Twp</u>	<u>Rge</u>	<u>County</u>
1			NWSW	10	30N	33E	PHILLIPS
2			SWSE	11	30N	33E	PHILLIPS
3			E2SW	11	30N	33E	PHILLIPS
4			SWNW	15	30N	33E	PHILLIPS
5			NWSW	15	30N	33E	PHILLIPS
6			SWSW	7	30N	34E	PHILLIPS

ALL OR A PART OF THE PLACE OF USE CONSISTS OF FEDERAL PUBLIC LANDS. THE WATER RIGHT USED ON THE PUBLIC LANDS IS APPURTENANT TO THE FOLLOWING PRIVATE LANDS: N2SW SECTION 24 31N 34E, PHILLIPS COUNTY. SEE THE CLAIM FILE FOR THE COMPLETE LEGAL LAND DESCRIPTION OF THE PRIVATE LAND TO WHICH THIS WATER RIGHT IS APPURTENANT.

Remarks:

THE FOLLOWING ISSUES WERE IDENTIFIED BY THE DNRC DURING ITS EXAMINATION OF THIS WATER RIGHT CLAIM.
 THIS CLAIM NUMBER WAS NOT INCLUDED IN THE BASIN 40M DECREE ISSUED 03/20/2009.

A BETTER UNDERSTANDING OF YOUR CLAIMED WATER RIGHT CAN BE OBTAINED BY COMPARING YOUR RIGHT WITH OTHER CLAIMS IN THE BASIN. FOR EXAMPLE, COMPARE PRIORITY DATES, FLOW RATES, VOLUMES, OR ACRES IRRIGATED. ALSO, YOUR WATER RIGHT MAY BE SUBJECT TO WATER RIGHTS IN ADJOINING SUBBASINS OR BASINS AS WELL AS BEING SUBJECT TO OTHER RIGHTS ON YOUR SOURCE OF SUPPLY. FINALLY, YOUR WATER RIGHT MAY BE SUBJECT TO INDIAN RESERVED AND FEDERAL RESERVED WATER RIGHTS.

COMPLETE DETAILS REGARDING THE DNRC PREPARATION OF THIS INTERLOCUTORY DECREE AND RELATED MATERIALS CAN BE REVIEWED AT THE OFFICE LOCATIONS IDENTIFIED IN THE DOCUMENT ENTITLED "NOTICE OF ENTRY OF INTERLOCUTORY DECREE AND NOTICE OF AVAILABILITY."

SEE GENERAL FINDINGS OF FACT AND CONCLUSIONS OF LAW FOR FURTHER EXPLANATION OF YOUR CLAIMED WATER RIGHT. THESE FINDINGS CAN BE FOUND AS INDICATED IN THE DOCUMENT ENTITLED "NOTICE OF ENTRY OF INTERLOCUTORY DECREE AND NOTICE OF AVAILABILITY." IF YOU NEED OBJECTION FORMS, OR HAVE QUESTIONS ABOUT WATER COURT PROCEDURES OR CHANGES TO YOUR RIGHT, YOU CAN CONTACT THE WATER COURT BY CALLING 1-800-624-3270 (WITHIN MONTANA ONLY) OR 1-406-586-4364, OR BY WRITING TO P.O. BOX 1389, BOZEMAN, MT 59771-1389.

**INTERLOCUTORY DECREE
BEAVER CREEK, TRIBUTARY TO MILK RIVER
BASIN 40M
ABSTRACT OF WATER RIGHT CLAIM**

IMPORTANT NOTICE

THIS WATER RIGHT ABSTRACT MAY INCLUDE MODIFICATIONS OF THE WATER RIGHT AS CLAIMED OR AMENDED. MODIFICATIONS ARE AUTHORIZED BY THE MONTANA SUPREME COURT WATER RIGHT CLAIMS EXAMINATION RULES OR BY ORDER OF THE WATER COURT. OBJECTIONS MAY BE FILED ACCORDING TO PROCEDURES OUTLINED IN THE "NOTICE OF ENTRY OF INTERLOCUTORY DECREE AND NOTICE OF AVAILABILITY".

Water Right Number: 40M 30133110 STATEMENT OF CLAIM

Version: 1 -- ORIGINAL RIGHT

Status: ACTIVE

Owners: FIRST CREEK RANCH INC
PO BOX 48
SACO, MT 59261

Priority Date: JUNE 1, 1892

Type of Historical Right: USE

Purpose (Use): STOCK

***Flow Rate:** A SPECIFIC FLOW RATE HAS NOT BEEN DECREED BECAUSE THIS USE CONSISTS OF STOCK DRINKING DIRECTLY FROM THE SOURCE, OR FROM A DITCH SYSTEM. THE FLOW RATE IS LIMITED TO THE MINIMUM AMOUNT HISTORICALLY NECESSARY TO SUSTAIN THIS PURPOSE.

***Volume:** THIS RIGHT INCLUDES THE AMOUNT OF WATER CONSUMPTIVELY USED FOR STOCKWATERING PURPOSES AT THE RATE OF 30 GALLONS PER DAY PER ANIMAL UNIT. ANIMAL UNITS SHALL BE BASED ON REASONABLE CARRYING CAPACITY AND HISTORICAL USE OF THE AREA SERVICED BY THIS WATER SOURCE.

Source Name: UNNAMED TRIBUTARY OF SECOND CREEK

Source Type: SURFACE WATER

Point of Diversion and Means of Diversion:

<u>ID</u>	<u>Govt Lot</u>	<u>Qtr</u>	<u>Sec</u>	<u>Twp</u>	<u>Rge</u>	<u>County</u>
1		N2NE	10	30N	33E	PHILLIPS
Period of Diversion:	JANUARY 1 TO DECEMBER 31					
Diversion Means:	LIVESTOCK DIRECT FROM SOURCE					
2		NW	10	30N	33E	PHILLIPS
Period of Diversion:	JANUARY 1 TO DECEMBER 31					
Diversion Means:	LIVESTOCK DIRECT FROM SOURCE					
3		NWSW	10	30N	33E	PHILLIPS
Period of Diversion:	JANUARY 1 TO DECEMBER 31					

Diversion Means: LIVESTOCK DIRECT FROM SOURCE
 4 W2NW 11 30N 33E PHILLIPS
Period of Diversion: JANUARY 1 TO DECEMBER 31
Diversion Means: LIVESTOCK DIRECT FROM SOURCE
 5 SENW 11 30N 33E PHILLIPS
Period of Diversion: JANUARY 1 TO DECEMBER 31
Diversion Means: LIVESTOCK DIRECT FROM SOURCE
 6 E2E2 9 30N 33E PHILLIPS
Period of Diversion: JANUARY 1 TO DECEMBER 31
Diversion Means: LIVESTOCK DIRECT FROM SOURCE
 7 NESE 8 30N 33E PHILLIPS
Period of Diversion: JANUARY 1 TO DECEMBER 31
Diversion Means: LIVESTOCK DIRECT FROM SOURCE
 8 NWSW 9 30N 33E PHILLIPS
Period of Diversion: JANUARY 1 TO DECEMBER 31
Diversion Means: LIVESTOCK DIRECT FROM SOURCE
 9 S2SE 31 31N 34E PHILLIPS
Period of Diversion: JANUARY 1 TO DECEMBER 31
Diversion Means: LIVESTOCK DIRECT FROM SOURCE

Period of Use: JANUARY 1 TO DECEMBER 31

Place of Use:

<u>ID</u>	<u>Acres</u>	<u>Govt Lot</u>	<u>Qtr Sec</u>	<u>Sec</u>	<u>Twp</u>	<u>Rge</u>	<u>County</u>
1			N2NE	10	30N	33E	PHILLIPS
2			NW	10	30N	33E	PHILLIPS
3			NWSW	10	30N	33E	PHILLIPS
4			W2NW	11	30N	33E	PHILLIPS
5			SENW	11	30N	33E	PHILLIPS
6			E2E2	9	30N	33E	PHILLIPS
7			NESE	8	30N	33E	PHILLIPS
8			NWSW	9	30N	33E	PHILLIPS
9			S2SE	31	31N	34E	PHILLIPS

ALL OR A PART OF THE PLACE OF USE CONSISTS OF FEDERAL PUBLIC LANDS. THE WATER RIGHT USED ON THE PUBLIC LANDS IS APPURTENANT TO THE FOLLOWING PRIVATE LANDS: N2SW SECTION 24 31N 34E, PHILLIPS COUNTY. SEE THE CLAIM FILE FOR THE COMPLETE LEGAL LAND DESCRIPTION OF THE PRIVATE LAND TO WHICH THIS WATER RIGHT IS APPURTENANT.

Remarks:

THE FOLLOWING ISSUES WERE IDENTIFIED BY THE DNRC DURING ITS EXAMINATION OF THIS WATER RIGHT CLAIM.

THIS CLAIM NUMBER WAS NOT INCLUDED IN THE BASIN 40M DECREE ISSUED 03/20/2009.

A PORTION OF THE CLAIMED POINT OF DIVERSION AND PLACE OF USE DOES NOT MEET THE DEFINITION OF AN EXEMPT RIGHT UNDER 85-2-222, MCA, AND INVOLVES AN ON-STREAM RESERVOIR.

A BETTER UNDERSTANDING OF YOUR CLAIMED WATER RIGHT CAN BE OBTAINED BY COMPARING YOUR RIGHT WITH OTHER CLAIMS IN THE BASIN. FOR EXAMPLE, COMPARE PRIORITY DATES, FLOW RATES, VOLUMES, OR ACRES IRRIGATED. ALSO, YOUR WATER RIGHT MAY BE SUBJECT TO WATER RIGHTS IN ADJOINING SUBBASINS OR BASINS AS WELL AS BEING SUBJECT TO OTHER RIGHTS ON YOUR SOURCE OF SUPPLY. FINALLY, YOUR WATER RIGHT MAY BE SUBJECT TO INDIAN RESERVED AND FEDERAL RESERVED WATER RIGHTS.

COMPLETE DETAILS REGARDING THE DNRC PREPARATION OF THIS INTERLOCUTORY DECREE AND RELATED MATERIALS CAN BE REVIEWED AT THE OFFICE LOCATIONS IDENTIFIED IN THE DOCUMENT ENTITLED "NOTICE OF ENTRY OF INTERLOCUTORY DECREE AND NOTICE OF AVAILABILITY."

SEE GENERAL FINDINGS OF FACT AND CONCLUSIONS OF LAW FOR FURTHER EXPLANATION OF YOUR CLAIMED WATER RIGHT. THESE FINDINGS CAN BE FOUND AS INDICATED IN THE DOCUMENT ENTITLED "NOTICE OF ENTRY OF INTERLOCUTORY DECREE AND NOTICE OF AVAILABILITY." IF YOU NEED OBJECTION FORMS, OR HAVE QUESTIONS ABOUT WATER COURT PROCEDURES OR CHANGES TO YOUR RIGHT, YOU CAN CONTACT THE WATER COURT BY CALLING 1-800-624-3270 (WITHIN MONTANA ONLY) OR 1-406-586-4364, OR BY WRITING TO P.O. BOX 1389, BOZEMAN, MT 59771-1389.

**INTERLOCUTORY DECREE
BEAVER CREEK, TRIBUTARY TO MILK RIVER
BASIN 40M
ABSTRACT OF WATER RIGHT CLAIM**

IMPORTANT NOTICE

THIS WATER RIGHT ABSTRACT MAY INCLUDE MODIFICATIONS OF THE WATER RIGHT AS CLAIMED OR AMENDED. MODIFICATIONS ARE AUTHORIZED BY THE MONTANA SUPREME COURT WATER RIGHT CLAIMS EXAMINATION RULES OR BY ORDER OF THE WATER COURT. OBJECTIONS MAY BE FILED ACCORDING TO PROCEDURES OUTLINED IN THE "NOTICE OF ENTRY OF INTERLOCUTORY DECREE AND NOTICE OF AVAILABILITY".

Water Right Number: 40M 30133111 STATEMENT OF CLAIM

Version: 1 -- ORIGINAL RIGHT

Status: ACTIVE

Owners: FIRST CREEK RANCH INC
PO BOX 48
SACO, MT 59261

Priority Date: JUNE 1, 1892

Type of Historical Right: USE

Purpose (Use): STOCK

***Flow Rate:** A SPECIFIC FLOW RATE HAS NOT BEEN DECREED BECAUSE THIS USE CONSISTS OF STOCK DRINKING DIRECTLY FROM THE SOURCE, OR FROM A DITCH SYSTEM. THE FLOW RATE IS LIMITED TO THE MINIMUM AMOUNT HISTORICALLY NECESSARY TO SUSTAIN THIS PURPOSE.

***Volume:** THIS RIGHT INCLUDES THE AMOUNT OF WATER CONSUMPTIVELY USED FOR STOCKWATERING PURPOSES AT THE RATE OF 30 GALLONS PER DAY PER ANIMAL UNIT. ANIMAL UNITS SHALL BE BASED ON REASONABLE CARRYING CAPACITY AND HISTORICAL USE OF THE AREA SERVICED BY THIS WATER SOURCE.

***Source Name:** FIRST CREEK

Source Type: SURFACE WATER

***Source Name:** UNNAMED TRIBUTARY OF FIRST CREEK

Source Type: SURFACE WATER

Point of Diversion and Means of Diversion:

<u>ID</u>	<u>Govt Lot</u>	<u>Qtr Sec</u>	<u>Sec</u>	<u>Twp</u>	<u>Rge</u>	<u>County</u>
1		S2SE	19	31N	34E	PHILLIPS

Source Name: UNNAMED TRIBUTARY OF FIRST CREEK

Period of Diversion: JANUARY 1 TO DECEMBER 31

Diversion Means: LIVESTOCK DIRECT FROM SOURCE

2		NWNE	19	31N	34E	PHILLIPS
---	--	------	----	-----	-----	----------

Source Name: UNNAMED TRIBUTARY OF FIRST CREEK

Period of Diversion: JANUARY 1 TO DECEMBER 31
Diversion Means: LIVESTOCK DIRECT FROM SOURCE
 3 S2SE 28 31N 34E PHILLIPS
***Source Name:** FIRST CREEK
Period of Diversion: JANUARY 1 TO DECEMBER 31
Diversion Means: LIVESTOCK DIRECT FROM SOURCE
 4 S2SW 29 31N 34E PHILLIPS
Source Name: UNNAMED TRIBUTARY OF FIRST CREEK
Period of Diversion: JANUARY 1 TO DECEMBER 31
Diversion Means: LIVESTOCK DIRECT FROM SOURCE
 5 SE 30 31N 34E PHILLIPS
Source Name: UNNAMED TRIBUTARY OF FIRST CREEK
Period of Diversion: JANUARY 1 TO DECEMBER 31
Diversion Means: LIVESTOCK DIRECT FROM SOURCE
 6 E2 31 31N 34E PHILLIPS
Source Name: UNNAMED TRIBUTARY OF FIRST CREEK
Period of Diversion: JANUARY 1 TO DECEMBER 31
Diversion Means: LIVESTOCK DIRECT FROM SOURCE
 7 32 31N 34E PHILLIPS
Source Name: UNNAMED TRIBUTARY OF FIRST CREEK
Period of Diversion: JANUARY 1 TO DECEMBER 31
Diversion Means: LIVESTOCK DIRECT FROM SOURCE
 8 NE 30 31N 34E PHILLIPS
***Source Name:** FIRST CREEK
Period of Diversion: JANUARY 1 TO DECEMBER 31
Diversion Means: LIVESTOCK DIRECT FROM SOURCE

Period of Use: JANUARY 1 TO DECEMBER 31

Place of Use:

<u>ID</u>	<u>Acres</u>	<u>Govt Lot</u>	<u>Qtr Sec</u>	<u>Sec</u>	<u>Twp</u>	<u>Rge</u>	<u>County</u>
1			S2SE	19	31N	34E	PHILLIPS
2			NWNE	19	31N	34E	PHILLIPS
3			S2SE	28	31N	34E	PHILLIPS
4			S2SW	29	31N	34E	PHILLIPS
5			SE	30	31N	34E	PHILLIPS
6			E2	31	31N	34E	PHILLIPS
7				32	31N	34E	PHILLIPS
8			NE	30	31N	34E	PHILLIPS

ALL OR A PART OF THE PLACE OF USE CONSISTS OF FEDERAL PUBLIC LANDS. THE WATER RIGHT USED ON THE PUBLIC LANDS IS APPURTENANT TO THE FOLLOWING PRIVATE LANDS: N2SW SECTION 24 31N 34E, PHILLIPS COUNTY. SEE THE CLAIM FILE FOR THE COMPLETE LEGAL LAND DESCRIPTION OF THE PRIVATE LAND TO WHICH THIS WATER RIGHT IS APPURTENANT.

Remarks:

THE FOLLOWING ISSUES WERE IDENTIFIED BY THE DNRC DURING ITS EXAMINATION OF THIS WATER RIGHT CLAIM.

THIS CLAIM NUMBER WAS NOT INCLUDED IN THE BASIN 40M DECREE ISSUED 03/20/2009.

THE WATER RIGHTS LISTED FOLLOWING THIS STATEMENT WERE FILED BY DIFFERENT PARTIES WHO CLAIM OVERLAPPING PLACES OF USE. 40M 30133111 AND 40M 30142336.

THE WATER RIGHTS LISTED FOLLOWING THIS STATEMENT WERE FILED BY DIFFERENT PARTIES WHO CLAIM OVERLAPPING PLACES OF USE. 40M 30133111 AND 40M 30142276.

THE WATER RIGHTS LISTED FOLLOWING THIS STATEMENT WERE FILED BY DIFFERENT PARTIES WHO CLAIM OVERLAPPING PLACES OF USE. 40M 30133111 AND 40M 30142277.

A PORTION OF THE CLAIMED POINT OF DIVERSION AND PLACE OF USE DOES NOT MEET THE DEFINITION OF AN EXEMPT RIGHT UNDER 85-2-222, MCA, AND INVOLVES AN ON-STREAM RESERVOIR.

A BETTER UNDERSTANDING OF YOUR CLAIMED WATER RIGHT CAN BE OBTAINED BY COMPARING YOUR RIGHT WITH OTHER CLAIMS IN THE BASIN. FOR EXAMPLE, COMPARE PRIORITY DATES, FLOW RATES, VOLUMES, OR ACRES IRRIGATED. ALSO, YOUR WATER RIGHT MAY BE SUBJECT TO WATER RIGHTS IN ADJOINING SUBBASINS OR BASINS AS WELL AS BEING SUBJECT TO OTHER RIGHTS ON YOUR SOURCE OF SUPPLY. FINALLY, YOUR WATER RIGHT MAY BE SUBJECT TO INDIAN RESERVED AND FEDERAL RESERVED WATER RIGHTS.

COMPLETE DETAILS REGARDING THE DNRC PREPARATION OF THIS INTERLOCUTORY DECREE AND RELATED MATERIALS CAN BE REVIEWED AT THE OFFICE LOCATIONS IDENTIFIED IN THE DOCUMENT ENTITLED "NOTICE OF ENTRY OF INTERLOCUTORY DECREE AND NOTICE OF AVAILABILITY."

SEE GENERAL FINDINGS OF FACT AND CONCLUSIONS OF LAW FOR FURTHER EXPLANATION OF YOUR CLAIMED WATER RIGHT. THESE FINDINGS CAN BE FOUND AS INDICATED IN THE DOCUMENT ENTITLED "NOTICE OF ENTRY OF INTERLOCUTORY DECREE AND NOTICE OF AVAILABILITY." IF YOU NEED OBJECTION FORMS, OR HAVE QUESTIONS ABOUT WATER COURT PROCEDURES OR CHANGES TO YOUR RIGHT, YOU CAN CONTACT THE WATER COURT BY CALLING 1-800-624-3270 (WITHIN MONTANA ONLY) OR 1-406-586-4364, OR BY WRITING TO P.O. BOX 1389, BOZEMAN, MT 59771-1389.

**INTERLOCUTORY DECREE
BEAVER CREEK, TRIBUTARY TO MILK RIVER
BASIN 40M
ABSTRACT OF WATER RIGHT CLAIM**

IMPORTANT NOTICE

THIS WATER RIGHT ABSTRACT MAY INCLUDE MODIFICATIONS OF THE WATER RIGHT AS CLAIMED OR AMENDED. MODIFICATIONS ARE AUTHORIZED BY THE MONTANA SUPREME COURT WATER RIGHT CLAIMS EXAMINATION RULES OR BY ORDER OF THE WATER COURT. OBJECTIONS MAY BE FILED ACCORDING TO PROCEDURES OUTLINED IN THE "NOTICE OF ENTRY OF INTERLOCUTORY DECREE AND NOTICE OF AVAILABILITY".

Water Right Number: 40M 30133112 STATEMENT OF CLAIM

Version: 1 -- ORIGINAL RIGHT

Status: ACTIVE

Owners: FIRST CREEK RANCH INC
PO BOX 48
SACO, MT 59261

Priority Date: JUNE 1, 1892

Type of Historical Right: USE

Purpose (Use): STOCK

***Flow Rate:** A SPECIFIC FLOW RATE HAS NOT BEEN DECREED BECAUSE THIS USE CONSISTS OF STOCK DRINKING DIRECTLY FROM THE SOURCE, OR FROM A DITCH SYSTEM. THE FLOW RATE IS LIMITED TO THE MINIMUM AMOUNT HISTORICALLY NECESSARY TO SUSTAIN THIS PURPOSE.

***Volume:** THIS RIGHT INCLUDES THE AMOUNT OF WATER CONSUMPTIVELY USED FOR STOCKWATERING PURPOSES AT THE RATE OF 30 GALLONS PER DAY PER ANIMAL UNIT. ANIMAL UNITS SHALL BE BASED ON REASONABLE CARRYING CAPACITY AND HISTORICAL USE OF THE AREA SERVICED BY THIS WATER SOURCE.

Source Name: UNNAMED TRIBUTARY OF LARB CREEK

Source Type: SURFACE WATER

THE SOURCE INCLUDES UNNAMED TRIBUTARIES OF BEAVER CREEK.

Point of Diversion and Means of Diversion:

<u>ID</u>	<u>Govt Lot</u>	<u>Qtr Sec</u>	<u>Sec</u>	<u>Twp</u>	<u>Rge</u>	<u>County</u>
1		SW	36	31N	34E	VALLEY

Period of Diversion: JANUARY 1 TO DECEMBER 31

Diversion Means: LIVESTOCK DIRECT FROM SOURCE

Period of Use: JANUARY 1 TO DECEMBER 31

Place of Use:

<u>ID</u>	<u>Acres</u>	<u>Govt Lot</u>	<u>Qtr Sec</u>	<u>Sec</u>	<u>Twp</u>	<u>Rge</u>	<u>County</u>
1			SW	36	31N	34E	VALLEY

Remarks:

THE FOLLOWING ISSUES WERE IDENTIFIED BY THE DNRC DURING ITS EXAMINATION OF THIS WATER RIGHT CLAIM.

THIS CLAIM NUMBER WAS NOT INCLUDED IN THE BASIN 40M DECREE ISSUED 03/20/2009.

THE OWNERSHIP OF THIS RIGHT MAY BE QUESTIONABLE. THE PLACE OF USE APPEARS TO BE ON STATE LAND.

A BETTER UNDERSTANDING OF YOUR CLAIMED WATER RIGHT CAN BE OBTAINED BY COMPARING YOUR RIGHT WITH OTHER CLAIMS IN THE BASIN. FOR EXAMPLE, COMPARE PRIORITY DATES, FLOW RATES, VOLUMES, OR ACRES IRRIGATED. ALSO, YOUR WATER RIGHT MAY BE SUBJECT TO WATER RIGHTS IN ADJOINING SUBBASINS OR BASINS AS WELL AS BEING SUBJECT TO OTHER RIGHTS ON YOUR SOURCE OF SUPPLY. FINALLY, YOUR WATER RIGHT MAY BE SUBJECT TO INDIAN RESERVED AND FEDERAL RESERVED WATER RIGHTS.

COMPLETE DETAILS REGARDING THE DNRC PREPARATION OF THIS INTERLOCUTORY DECREE AND RELATED MATERIALS CAN BE REVIEWED AT THE OFFICE LOCATIONS IDENTIFIED IN THE DOCUMENT ENTITLED "NOTICE OF ENTRY OF INTERLOCUTORY DECREE AND NOTICE OF AVAILABILITY."

SEE GENERAL FINDINGS OF FACT AND CONCLUSIONS OF LAW FOR FURTHER EXPLANATION OF YOUR CLAIMED WATER RIGHT. THESE FINDINGS CAN BE FOUND AS INDICATED IN THE DOCUMENT ENTITLED "NOTICE OF ENTRY OF INTERLOCUTORY DECREE AND NOTICE OF AVAILABILITY." IF YOU NEED OBJECTION FORMS, OR HAVE QUESTIONS ABOUT WATER COURT PROCEDURES OR CHANGES TO YOUR RIGHT, YOU CAN CONTACT THE WATER COURT BY CALLING 1-800-624-3270 (WITHIN MONTANA ONLY) OR 1-406-586-4364, OR BY WRITING TO P.O. BOX 1389, BOZEMAN, MT 59771-1389.

INTERLOCUTORY DECREE
BEAVER CREEK, TRIBUTARY TO MILK RIVER
BASIN 40M
ABSTRACT OF WATER RIGHT CLAIM

IMPORTANT NOTICE

THIS WATER RIGHT ABSTRACT MAY INCLUDE MODIFICATIONS OF THE WATER RIGHT AS CLAIMED OR AMENDED. MODIFICATIONS ARE AUTHORIZED BY THE MONTANA SUPREME COURT WATER RIGHT CLAIMS EXAMINATION RULES OR BY ORDER OF THE WATER COURT. OBJECTIONS MAY BE FILED ACCORDING TO PROCEDURES OUTLINED IN THE "NOTICE OF ENTRY OF INTERLOCUTORY DECREE AND NOTICE OF AVAILABILITY".

Water Right Number: 40M 30133113 STATEMENT OF CLAIM

Version: 1 -- ORIGINAL RIGHT

Status: ACTIVE

Owners: FIRST CREEK RANCH INC
PO BOX 48
SACO, MT 59261

Priority Date: JUNE 1, 1892

Type of Historical Right: USE

Purpose (Use): STOCK

***Flow Rate:** A SPECIFIC FLOW RATE HAS NOT BEEN DECREED BECAUSE THIS USE CONSISTS OF STOCK DRINKING DIRECTLY FROM THE SOURCE, OR FROM A DITCH SYSTEM. THE FLOW RATE IS LIMITED TO THE MINIMUM AMOUNT HISTORICALLY NECESSARY TO SUSTAIN THIS PURPOSE.

***Volume:** THIS RIGHT INCLUDES THE AMOUNT OF WATER CONSUMPTIVELY USED FOR STOCKWATERING PURPOSES AT THE RATE OF 30 GALLONS PER DAY PER ANIMAL UNIT. ANIMAL UNITS SHALL BE BASED ON REASONABLE CARRYING CAPACITY AND HISTORICAL USE OF THE AREA SERVICED BY THIS WATER SOURCE.

Source Name: UNNAMED TRIBUTARY OF BEAVER CREEK

Source Type: SURFACE WATER

Point of Diversion and Means of Diversion:

<u>ID</u>	<u>Govt Lot</u>	<u>Qtr</u>	<u>Sec</u>	<u>Twp</u>	<u>Rge</u>	<u>County</u>
1		SENE	23	31N	34E	VALLEY

Period of Diversion: JANUARY 1 TO DECEMBER 31

Diversion Means: LIVESTOCK DIRECT FROM SOURCE

2		NESE	23	31N	34E	VALLEY
---	--	------	----	-----	-----	--------

Period of Diversion: JANUARY 1 TO DECEMBER 31

Diversion Means: LIVESTOCK DIRECT FROM SOURCE

3		SESE	23	31N	34E	VALLEY
---	--	------	----	-----	-----	--------

Period of Diversion: JANUARY 1 TO DECEMBER 31

Diversion Means: LIVESTOCK DIRECT FROM SOURCE

Period of Use: JANUARY 1 TO DECEMBER 31

Place of Use:

<u>ID</u>	<u>Acres</u>	<u>Govt Lot</u>	<u>Qtr Sec</u>	<u>Sec</u>	<u>Twp</u>	<u>Rge</u>	<u>County</u>
1			SENE	23	31N	34E	VALLEY
2			NESE	23	31N	34E	VALLEY
3			SESE	23	31N	34E	VALLEY

Remarks:

THE FOLLOWING ISSUES WERE IDENTIFIED BY THE DNRC DURING ITS EXAMINATION OF THIS WATER RIGHT CLAIM.

THIS CLAIM NUMBER WAS NOT INCLUDED IN THE BASIN 40M DECREE ISSUED 03/20/2009.

THE POINT OF DIVERSION LEGAL LAND DESCRIPTION COULD NOT BE REFINED FROM INFORMATION IN THE CLAIM FILE.

THE PLACE OF USE LEGAL LAND DESCRIPTION COULD NOT BE REFINED FROM INFORMATION IN THE CLAIM FILE.

A BETTER UNDERSTANDING OF YOUR CLAIMED WATER RIGHT CAN BE OBTAINED BY COMPARING YOUR RIGHT WITH OTHER CLAIMS IN THE BASIN. FOR EXAMPLE, COMPARE PRIORITY DATES, FLOW RATES, VOLUMES, OR ACRES IRRIGATED. ALSO, YOUR WATER RIGHT MAY BE SUBJECT TO WATER RIGHTS IN ADJOINING SUBBASINS OR BASINS AS WELL AS BEING SUBJECT TO OTHER RIGHTS ON YOUR SOURCE OF SUPPLY. FINALLY, YOUR WATER RIGHT MAY BE SUBJECT TO INDIAN RESERVED AND FEDERAL RESERVED WATER RIGHTS.

COMPLETE DETAILS REGARDING THE DNRC PREPARATION OF THIS INTERLOCUTORY DECREE AND RELATED MATERIALS CAN BE REVIEWED AT THE OFFICE LOCATIONS IDENTIFIED IN THE DOCUMENT ENTITLED "NOTICE OF ENTRY OF INTERLOCUTORY DECREE AND NOTICE OF AVAILABILITY."

SEE GENERAL FINDINGS OF FACT AND CONCLUSIONS OF LAW FOR FURTHER EXPLANATION OF YOUR CLAIMED WATER RIGHT. THESE FINDINGS CAN BE FOUND AS INDICATED IN THE DOCUMENT ENTITLED "NOTICE OF ENTRY OF INTERLOCUTORY DECREE AND NOTICE OF AVAILABILITY." IF YOU NEED OBJECTION FORMS, OR HAVE QUESTIONS ABOUT WATER COURT PROCEDURES OR CHANGES TO YOUR RIGHT, YOU CAN CONTACT THE WATER COURT BY CALLING 1-800-624-3270 (WITHIN MONTANA ONLY) OR 1-406-586-4364, OR BY WRITING TO P.O. BOX 1389, BOZEMAN, MT 59771-1389.

**INTERLOCUTORY DECREE
BEAVER CREEK, TRIBUTARY TO MILK RIVER
BASIN 40M
ABSTRACT OF WATER RIGHT CLAIM**

IMPORTANT NOTICE

THIS WATER RIGHT ABSTRACT MAY INCLUDE MODIFICATIONS OF THE WATER RIGHT AS CLAIMED OR AMENDED. MODIFICATIONS ARE AUTHORIZED BY THE MONTANA SUPREME COURT WATER RIGHT CLAIMS EXAMINATION RULES OR BY ORDER OF THE WATER COURT. OBJECTIONS MAY BE FILED ACCORDING TO PROCEDURES OUTLINED IN THE "NOTICE OF ENTRY OF INTERLOCUTORY DECREE AND NOTICE OF AVAILABILITY".

Water Right Number: 40M 30133114 STATEMENT OF CLAIM

Version: 1 -- ORIGINAL RIGHT

Status: ACTIVE

Owners: FIRST CREEK RANCH INC
PO BOX 48
SACO, MT 59261

Priority Date: JUNE 1, 1892

Type of Historical Right: USE

Purpose (Use): STOCK

***Flow Rate:** A SPECIFIC FLOW RATE HAS NOT BEEN DECREED BECAUSE THIS USE CONSISTS OF STOCK DRINKING DIRECTLY FROM THE SOURCE, OR FROM A DITCH SYSTEM. THE FLOW RATE IS LIMITED TO THE MINIMUM AMOUNT HISTORICALLY NECESSARY TO SUSTAIN THIS PURPOSE.

***Volume:** THIS RIGHT INCLUDES THE AMOUNT OF WATER CONSUMPTIVELY USED FOR STOCKWATERING PURPOSES AT THE RATE OF 30 GALLONS PER DAY PER ANIMAL UNIT. ANIMAL UNITS SHALL BE BASED ON REASONABLE CARRYING CAPACITY AND HISTORICAL USE OF THE AREA SERVICED BY THIS WATER SOURCE.

***Source Name:** UNNAMED TRIBUTARY OF FOURTH CREEK

Source Type: SURFACE WATER

Point of Diversion and Means of Diversion:

<u>ID</u>	<u>Govt Lot</u>	<u>Qtr</u>	<u>Sec</u>	<u>Twp</u>	<u>Rge</u>	<u>County</u>
1		S2	16	30N	33E	PHILLIPS

Period of Diversion: JANUARY 1 TO DECEMBER 31

Diversion Means: LIVESTOCK DIRECT FROM SOURCE

2			36	30N	33E	PHILLIPS
---	--	--	----	-----	-----	----------

Period of Diversion: JANUARY 1 TO DECEMBER 31

Diversion Means: LIVESTOCK DIRECT FROM SOURCE

Period of Use: JANUARY 1 TO DECEMBER 31

Place of Use:

<u>ID</u>	<u>Acres</u>	<u>Govt Lot</u>	<u>Qtr Sec</u>	<u>Sec</u>	<u>Twp</u>	<u>Rge</u>	<u>County</u>
1			S2	16	30N	33E	PHILLIPS
2				36	30N	33E	PHILLIPS

Remarks:

THE FOLLOWING ISSUES WERE IDENTIFIED BY THE DNRC DURING ITS EXAMINATION OF THIS WATER RIGHT CLAIM.

THIS CLAIM NUMBER WAS NOT INCLUDED IN THE BASIN 40M DECREE ISSUED 03/20/2009.

THE OWNERSHIP OF THIS RIGHT MAY BE QUESTIONABLE. THE PLACE OF USE APPEARS TO BE ON STATE LANDS.

A PORTION OF THE CLAIMED POINT OF DIVERSION AND PLACE OF USE DOES NOT MEET THE DEFINITION OF AN EXEMPT RIGHT UNDER 85-2-222, MCA, AND INVOLVES AN ON-STREAM RESERVOIR.

A BETTER UNDERSTANDING OF YOUR CLAIMED WATER RIGHT CAN BE OBTAINED BY COMPARING YOUR RIGHT WITH OTHER CLAIMS IN THE BASIN. FOR EXAMPLE, COMPARE PRIORITY DATES, FLOW RATES, VOLUMES, OR ACRES IRRIGATED. ALSO, YOUR WATER RIGHT MAY BE SUBJECT TO WATER RIGHTS IN ADJOINING SUBBASINS OR BASINS AS WELL AS BEING SUBJECT TO OTHER RIGHTS ON YOUR SOURCE OF SUPPLY. FINALLY, YOUR WATER RIGHT MAY BE SUBJECT TO INDIAN RESERVED AND FEDERAL RESERVED WATER RIGHTS.

COMPLETE DETAILS REGARDING THE DNRC PREPARATION OF THIS INTERLOCUTORY DECREE AND RELATED MATERIALS CAN BE REVIEWED AT THE OFFICE LOCATIONS IDENTIFIED IN THE DOCUMENT ENTITLED "NOTICE OF ENTRY OF INTERLOCUTORY DECREE AND NOTICE OF AVAILABILITY."

SEE GENERAL FINDINGS OF FACT AND CONCLUSIONS OF LAW FOR FURTHER EXPLANATION OF YOUR CLAIMED WATER RIGHT. THESE FINDINGS CAN BE FOUND AS INDICATED IN THE DOCUMENT ENTITLED "NOTICE OF ENTRY OF INTERLOCUTORY DECREE AND NOTICE OF AVAILABILITY." IF YOU NEED OBJECTION FORMS, OR HAVE QUESTIONS ABOUT WATER COURT PROCEDURES OR CHANGES TO YOUR RIGHT, YOU CAN CONTACT THE WATER COURT BY CALLING 1-800-624-3270 (WITHIN MONTANA ONLY) OR 1-406-586-4364, OR BY WRITING TO P.O. BOX 1389, BOZEMAN, MT 59771-1389.

**INTERLOCUTORY DECREE
BEAVER CREEK, TRIBUTARY TO MILK RIVER
BASIN 40M
ABSTRACT OF WATER RIGHT CLAIM**

IMPORTANT NOTICE

THIS WATER RIGHT ABSTRACT MAY INCLUDE MODIFICATIONS OF THE WATER RIGHT AS CLAIMED OR AMENDED. MODIFICATIONS ARE AUTHORIZED BY THE MONTANA SUPREME COURT WATER RIGHT CLAIMS EXAMINATION RULES OR BY ORDER OF THE WATER COURT. OBJECTIONS MAY BE FILED ACCORDING TO PROCEDURES OUTLINED IN THE "NOTICE OF ENTRY OF INTERLOCUTORY DECREE AND NOTICE OF AVAILABILITY".

Water Right Number: 40M 30133547 STATEMENT OF CLAIM

Version: 1 -- ORIGINAL RIGHT

Status: ACTIVE

Owners: BARTHELMESS RANCH CORP
27288 CONTENT RD
MALTA, MT 59538-9515

Priority Date: DECEMBER 31, 1960

Type of Historical Right: USE

Purpose (Use): STOCK

Flow Rate: 4.00 GPM

***Volume:** THIS RIGHT INCLUDES THE AMOUNT OF WATER CONSUMPTIVELY USED FOR STOCKWATERING PURPOSES AT THE RATE OF 30 GALLONS PER DAY PER ANIMAL UNIT. ANIMAL UNITS SHALL BE BASED ON REASONABLE CARRYING CAPACITY AND HISTORICAL USE OF THE AREA SERVICED BY THIS WATER SOURCE.

Source Name: GROUNDWATER

Source Type: GROUNDWATER

***Point of Diversion and Means of Diversion:**

<u>ID</u>	<u>Govt Lot</u>	<u>Qtr Sec</u>	<u>Sec</u>	<u>Twp</u>	<u>Rge</u>	<u>County</u>
1		NWSENE	15	26N	32E	PHILLIPS

Period of Diversion: JANUARY 1 TO DECEMBER 31

Diversion Means: WELL

Period of Use: JANUARY 1 TO DECEMBER 31

Place of Use:

<u>ID</u>	<u>Acres</u>	<u>Govt Lot</u>	<u>Qtr Sec</u>	<u>Sec</u>	<u>Twp</u>	<u>Rge</u>	<u>County</u>
1			NWSENE	15	26N	32E	PHILLIPS

Remarks:

THE FOLLOWING ISSUES WERE IDENTIFIED BY THE DNRC DURING ITS EXAMINATION OF THIS WATER RIGHT CLAIM.

THIS CLAIM NUMBER WAS NOT INCLUDED IN THE BASIN 40M DECREE ISSUED 03/20/2009.

A BETTER UNDERSTANDING OF YOUR CLAIMED WATER RIGHT CAN BE OBTAINED BY COMPARING YOUR RIGHT WITH OTHER CLAIMS IN THE BASIN. FOR EXAMPLE, COMPARE PRIORITY DATES, FLOW RATES, VOLUMES, OR ACRES IRRIGATED. ALSO, YOUR WATER RIGHT MAY BE SUBJECT TO WATER RIGHTS IN ADJOINING SUBBASINS OR BASINS AS WELL AS BEING SUBJECT TO OTHER RIGHTS ON YOUR SOURCE OF SUPPLY. FINALLY, YOUR WATER RIGHT MAY BE SUBJECT TO INDIAN RESERVED AND FEDERAL RESERVED WATER RIGHTS.

COMPLETE DETAILS REGARDING THE DNRC PREPARATION OF THIS INTERLOCUTORY DECREE AND RELATED MATERIALS CAN BE REVIEWED AT THE OFFICE LOCATIONS IDENTIFIED IN THE DOCUMENT ENTITLED "NOTICE OF ENTRY OF INTERLOCUTORY DECREE AND NOTICE OF AVAILABILITY."

SEE GENERAL FINDINGS OF FACT AND CONCLUSIONS OF LAW FOR FURTHER EXPLANATION OF YOUR CLAIMED WATER RIGHT. THESE FINDINGS CAN BE FOUND AS INDICATED IN THE DOCUMENT ENTITLED "NOTICE OF ENTRY OF INTERLOCUTORY DECREE AND NOTICE OF AVAILABILITY." IF YOU NEED OBJECTION FORMS, OR HAVE QUESTIONS ABOUT WATER COURT PROCEDURES OR CHANGES TO YOUR RIGHT, YOU CAN CONTACT THE WATER COURT BY CALLING 1-800-624-3270 (WITHIN MONTANA ONLY) OR 1-406-586-4364, OR BY WRITING TO P.O. BOX 1389, BOZEMAN, MT 59711-1389.

**INTERLOCUTORY DECREE
BEAVER CREEK, TRIBUTARY TO MILK RIVER
BASIN 40M
ABSTRACT OF WATER RIGHT CLAIM**

IMPORTANT NOTICE

THIS WATER RIGHT ABSTRACT MAY INCLUDE MODIFICATIONS OF THE WATER RIGHT AS CLAIMED OR AMENDED. MODIFICATIONS ARE AUTHORIZED BY THE MONTANA SUPREME COURT WATER RIGHT CLAIMS EXAMINATION RULES OR BY ORDER OF THE WATER COURT. OBJECTIONS MAY BE FILED ACCORDING TO PROCEDURES OUTLINED IN THE "NOTICE OF ENTRY OF INTERLOCUTORY DECREE AND NOTICE OF AVAILABILITY".

Water Right Number: 40M 30133551 STATEMENT OF CLAIM
Version: 1 -- ORIGINAL RIGHT
Status: ACTIVE

Owners: ALBUS FARMS LLC
PO BOX 8
HINSDALE, MT 59241-0008

Priority Date:

Type of Historical Right:

Purpose (Use): STOCK

***Flow Rate:** A SPECIFIC FLOW RATE HAS NOT BEEN DECREED BECAUSE THIS USE CONSISTS OF STOCK DRINKING DIRECTLY FROM THE SOURCE, OR FROM A DITCH SYSTEM. THE FLOW RATE IS LIMITED TO THE MINIMUM AMOUNT HISTORICALLY NECESSARY TO SUSTAIN THIS PURPOSE.

***Volume:** THIS RIGHT INCLUDES THE AMOUNT OF WATER CONSUMPTIVELY USED FOR STOCKWATERING PURPOSES AT THE RATE OF 30 GALLONS PER DAY PER ANIMAL UNIT. ANIMAL UNITS SHALL BE BASED ON REASONABLE CARRYING CAPACITY AND HISTORICAL USE OF THE AREA SERVICED BY THIS WATER SOURCE.

Source Name: SQUARE CREEK

Source Type: SURFACE WATER

***Point of Diversion and Means of Diversion:**

<u>ID</u>	<u>Govt Lot</u>	<u>Qtr</u>	<u>Sec</u>	<u>Twp</u>	<u>Rge</u>	<u>County</u>
1		S2NE	21	29N	35E	VALLEY

***Period of Diversion:** APRIL 1 TO NOVEMBER 30

Diversion Means: LIVESTOCK DIRECT FROM SOURCE

2		SWNW	22	29N	35E	VALLEY
---	--	------	----	-----	-----	--------

***Period of Diversion:** APRIL 1 TO NOVEMBER 30

Diversion Means: LIVESTOCK DIRECT FROM SOURCE

3		SESE	22	29N	35E	VALLEY
---	--	------	----	-----	-----	--------

***Period of Diversion:** APRIL 1 TO NOVEMBER 30

Diversion Means: LIVESTOCK DIRECT FROM SOURCE
4 W2SE 22 29N 35E VALLEY

***Period of Diversion:** APRIL 1 TO NOVEMBER 30

Diversion Means: LIVESTOCK DIRECT FROM SOURCE
5 SW 22 29N 35E VALLEY

***Period of Diversion:** APRIL 1 TO NOVEMBER 30

Diversion Means: LIVESTOCK DIRECT FROM SOURCE

***Period of Use:** APRIL 1 TO NOVEMBER 30

***Place of Use:**

<u>ID</u>	<u>Acres</u>	<u>Govt Lot</u>	<u>Qtr Sec</u>	<u>Sec</u>	<u>Twp</u>	<u>Rge</u>	<u>County</u>
1			S2NE	21	29N	35E	VALLEY
2			SWNW	22	29N	35E	VALLEY
3			SESE	22	29N	35E	VALLEY
4			W2SE	22	29N	35E	VALLEY
5			SW	22	29N	35E	VALLEY

Remarks:

THE FOLLOWING ISSUES WERE IDENTIFIED BY THE DNRC DURING ITS EXAMINATION OF THIS WATER RIGHT CLAIM.

THIS CLAIM NUMBER WAS NOT INCLUDED IN THE BASIN 40M DECREE ISSUED 03/20/2009.

NO PRIORITY DATE WAS CLAIMED.

NO TYPE OF HISTORICAL RIGHT WAS CLAIMED. DOCUMENTATION TO SUPPORT THE TYPE OF HISTORICAL RIGHT WAS NOT SUBMITTED WITH THIS CLAIM.

A BETTER UNDERSTANDING OF YOUR CLAIMED WATER RIGHT CAN BE OBTAINED BY COMPARING YOUR RIGHT WITH OTHER CLAIMS IN THE BASIN. FOR EXAMPLE, COMPARE PRIORITY DATES, FLOW RATES, VOLUMES, OR ACRES IRRIGATED. ALSO, YOUR WATER RIGHT MAY BE SUBJECT TO WATER RIGHTS IN ADJOINING SUBBASINS OR BASINS AS WELL AS BEING SUBJECT TO OTHER RIGHTS ON YOUR SOURCE OF SUPPLY. FINALLY, YOUR WATER RIGHT MAY BE SUBJECT TO INDIAN RESERVED AND FEDERAL RESERVED WATER RIGHTS.

COMPLETE DETAILS REGARDING THE DNRC PREPARATION OF THIS INTERLOCUTORY DECREE AND RELATED MATERIALS CAN BE REVIEWED AT THE OFFICE LOCATIONS IDENTIFIED IN THE DOCUMENT ENTITLED "NOTICE OF ENTRY OF INTERLOCUTORY DECREE AND NOTICE OF AVAILABILITY."

SEE GENERAL FINDINGS OF FACT AND CONCLUSIONS OF LAW FOR FURTHER EXPLANATION OF YOUR CLAIMED WATER RIGHT. THESE FINDINGS CAN BE FOUND AS INDICATED IN THE DOCUMENT ENTITLED "NOTICE OF ENTRY OF INTERLOCUTORY DECREE AND NOTICE OF AVAILABILITY." IF YOU NEED OBJECTION FORMS, OR HAVE QUESTIONS ABOUT WATER COURT PROCEDURES OR CHANGES TO YOUR RIGHT, YOU CAN CONTACT THE WATER COURT BY CALLING 1-800-624-3270 (WITHIN MONTANA ONLY) OR 1-406-586-4364, OR BY WRITING TO P.O. BOX 1389, BOZEMAN, MT 59711-1389.

**INTERLOCUTORY DECREE
BEAVER CREEK, TRIBUTARY TO MILK RIVER
BASIN 40M
ABSTRACT OF WATER RIGHT CLAIM**

IMPORTANT NOTICE

THIS WATER RIGHT ABSTRACT MAY INCLUDE MODIFICATIONS OF THE WATER RIGHT AS CLAIMED OR AMENDED. MODIFICATIONS ARE AUTHORIZED BY THE MONTANA SUPREME COURT WATER RIGHT CLAIMS EXAMINATION RULES OR BY ORDER OF THE WATER COURT. OBJECTIONS MAY BE FILED ACCORDING TO PROCEDURES OUTLINED IN THE "NOTICE OF ENTRY OF INTERLOCUTORY DECREE AND NOTICE OF AVAILABILITY".

Water Right Number: 40M 30133553 STATEMENT OF CLAIM
Version: 1 -- ORIGINAL RIGHT
Status: ACTIVE

Owners: ALBUS FARMS LLC
PO BOX 8
HINSDALE, MT 59241-0008

Priority Date: JANUARY 1, 1947

Type of Historical Right: FILED

Purpose (Use): STOCK

Flow Rate: 4.00 GPM

***Volume:** THIS RIGHT INCLUDES THE AMOUNT OF WATER CONSUMPTIVELY USED FOR STOCKWATERING PURPOSES AT THE RATE OF 30 GALLONS PER DAY PER ANIMAL UNIT. ANIMAL UNITS SHALL BE BASED ON REASONABLE CARRYING CAPACITY AND HISTORICAL USE OF THE AREA SERVICED BY THIS WATER SOURCE.

***Source Name:** GROUNDWATER

Source Type: GROUNDWATER

***Point of Diversion and Means of Diversion:**

<u>ID</u>	<u>Govt Lot</u>	<u>Qtr Sec</u>	<u>Sec</u>	<u>Twp</u>	<u>Rge</u>	<u>County</u>
1		NWSWNE	21	29N	35E	VALLEY

Period of Diversion: JANUARY 1 TO DECEMBER 31


Diversion Means: WELL

Period of Use: JANUARY 1 TO DECEMBER 31

***Place of Use:**

<u>ID</u>	<u>Acres</u>	<u>Govt Lot</u>	<u>Qtr Sec</u>	<u>Sec</u>	<u>Twp</u>	<u>Rge</u>	<u>County</u>
1			NWSWNE	21	29N	35E	VALLEY

Remarks:



THE FOLLOWING ISSUES WERE IDENTIFIED BY THE DNRC DURING ITS EXAMINATION OF THIS WATER RIGHT CLAIM.

THIS CLAIM NUMBER WAS NOT INCLUDED IN THE BASIN 40M DECREE ISSUED 03/20/2009.

A BETTER UNDERSTANDING OF YOUR CLAIMED WATER RIGHT CAN BE OBTAINED BY COMPARING YOUR RIGHT WITH OTHER CLAIMS IN THE BASIN. FOR EXAMPLE, COMPARE PRIORITY DATES, FLOW RATES, VOLUMES, OR ACRES IRRIGATED. ALSO, YOUR WATER RIGHT MAY BE SUBJECT TO WATER RIGHTS IN ADJOINING SUBBASINS OR BASINS AS WELL AS BEING SUBJECT TO OTHER RIGHTS ON YOUR SOURCE OF SUPPLY. FINALLY, YOUR WATER RIGHT MAY BE SUBJECT TO INDIAN RESERVED AND FEDERAL RESERVED WATER RIGHTS.

COMPLETE DETAILS REGARDING THE DNRC PREPARATION OF THIS INTERLOCUTORY DECREE AND RELATED MATERIALS CAN BE REVIEWED AT THE OFFICE LOCATIONS IDENTIFIED IN THE DOCUMENT ENTITLED "NOTICE OF ENTRY OF INTERLOCUTORY DECREE AND NOTICE OF AVAILABILITY."

SEE GENERAL FINDINGS OF FACT AND CONCLUSIONS OF LAW FOR FURTHER EXPLANATION OF YOUR CLAIMED WATER RIGHT. THESE FINDINGS CAN BE FOUND AS INDICATED IN THE DOCUMENT ENTITLED "NOTICE OF ENTRY OF INTERLOCUTORY DECREE AND NOTICE OF AVAILABILITY." IF YOU NEED OBJECTION FORMS, OR HAVE QUESTIONS ABOUT WATER COURT PROCEDURES OR CHANGES TO YOUR RIGHT, YOU CAN CONTACT THE WATER COURT BY CALLING 1-800-624-3270 (WITHIN MONTANA ONLY) OR 1-406-586-4364, OR BY WRITING TO P.O. BOX 1389, BOZEMAN, MT 59711-1389.

**INTERLOCUTORY DECREE
BEAVER CREEK, TRIBUTARY TO MILK RIVER
BASIN 40M
ABSTRACT OF WATER RIGHT CLAIM**

IMPORTANT NOTICE

THIS WATER RIGHT ABSTRACT MAY INCLUDE MODIFICATIONS OF THE WATER RIGHT AS CLAIMED OR AMENDED. MODIFICATIONS ARE AUTHORIZED BY THE MONTANA SUPREME COURT WATER RIGHT CLAIMS EXAMINATION RULES OR BY ORDER OF THE WATER COURT. OBJECTIONS MAY BE FILED ACCORDING TO PROCEDURES OUTLINED IN THE "NOTICE OF ENTRY OF INTERLOCUTORY DECREE AND NOTICE OF AVAILABILITY".

Water Right Number: 40M 30133574 STATEMENT OF CLAIM

Version: 1 -- ORIGINAL RIGHT

Status: ACTIVE

Owners: BARBARA J WIEBE
695 E STRATER RD
MALTA, MT 59538-9620

KEVIN R WIEBE
695 E STRATER RD
MALTA, MT 59538-9620

***Priority Date:** JULY 1, 2019

THE PRIORITY DATE OF THIS WATER RIGHT HAS BEEN CHANGED TO THE FILING DATE OF THE STATEMENT OF CLAIM. THE PRIORITY DATE MAY BE CONTESTED BY PROPER OBJECTION.

THIS IS AN EXISTING RIGHT. ITS POST-1973 PRIORITY DATE IS DECREED PURSUANT TO SECTION 85-2-306(4) MCA.

***Type of Historical Right:** FILED

Purpose (Use): STOCK

Flow Rate: 3.50 GPM

***Volume:** THIS RIGHT INCLUDES THE AMOUNT OF WATER CONSUMPTIVELY USED FOR STOCKWATERING PURPOSES AT THE RATE OF 30 GALLONS PER DAY PER ANIMAL UNIT. ANIMAL UNITS SHALL BE BASED ON REASONABLE CARRYING CAPACITY AND HISTORICAL USE OF THE AREA SERVICED BY THIS WATER SOURCE.

***Source Name:** SPRING, UNNAMED TRIBUTARY OF LENOIR COULEE

Source Type: GROUNDWATER

***Point of Diversion and Means of Diversion:**

<u>ID</u>	<u>Govt Lot</u>	<u>Qtr</u>	<u>Sec</u>	<u>Sec</u>	<u>Twp</u>	<u>Rge</u>	<u>County</u>
1			SWNE	23	29N	31E	PHILLIPS

Period of Diversion: JANUARY 1 TO DECEMBER 31

Diversion Means: DEVELOPED SPRING

Period of Use: JANUARY 1 TO DECEMBER 31

*Place of Use:

<u>ID</u>	<u>Acres</u>	<u>Govt Lot</u>	<u>Qtr Sec</u>	<u>Sec</u>	<u>Twp</u>	<u>Rge</u>	<u>County</u>
1			SWNE	23	29N	31E	PHILLIPS

Remarks:

THE FOLLOWING ISSUES WERE IDENTIFIED BY THE DNRC DURING ITS EXAMINATION OF THIS WATER RIGHT CLAIM.

THIS CLAIM NUMBER WAS NOT INCLUDED IN THE BASIN 40M DECREE ISSUED 03/20/2009.

A BETTER UNDERSTANDING OF YOUR CLAIMED WATER RIGHT CAN BE OBTAINED BY COMPARING YOUR RIGHT WITH OTHER CLAIMS IN THE BASIN. FOR EXAMPLE, COMPARE PRIORITY DATES, FLOW RATES, VOLUMES, OR ACRES IRRIGATED. ALSO, YOUR WATER RIGHT MAY BE SUBJECT TO WATER RIGHTS IN ADJOINING SUBBASINS OR BASINS AS WELL AS BEING SUBJECT TO OTHER RIGHTS ON YOUR SOURCE OF SUPPLY. FINALLY, YOUR WATER RIGHT MAY BE SUBJECT TO INDIAN RESERVED AND FEDERAL RESERVED WATER RIGHTS.

COMPLETE DETAILS REGARDING THE DNRC PREPARATION OF THIS INTERLOCUTORY DECREE AND RELATED MATERIALS CAN BE REVIEWED AT THE OFFICE LOCATIONS IDENTIFIED IN THE DOCUMENT ENTITLED "NOTICE OF ENTRY OF INTERLOCUTORY DECREE AND NOTICE OF AVAILABILITY."

SEE GENERAL FINDINGS OF FACT AND CONCLUSIONS OF LAW FOR FURTHER EXPLANATION OF YOUR CLAIMED WATER RIGHT. THESE FINDINGS CAN BE FOUND AS INDICATED IN THE DOCUMENT ENTITLED "NOTICE OF ENTRY OF INTERLOCUTORY DECREE AND NOTICE OF AVAILABILITY." IF YOU NEED OBJECTION FORMS, OR HAVE QUESTIONS ABOUT WATER COURT PROCEDURES OR CHANGES TO YOUR RIGHT, YOU CAN CONTACT THE WATER COURT BY CALLING 1-800-624-3270 (WITHIN MONTANA ONLY) OR 1-406-586-4364, OR BY WRITING TO P.O. BOX 1389, BOZEMAN, MT 59711-1389.

**INTERLOCUTORY DECREE
BEAVER CREEK, TRIBUTARY TO MILK RIVER
BASIN 40M
ABSTRACT OF WATER RIGHT CLAIM**

IMPORTANT NOTICE

THIS WATER RIGHT ABSTRACT MAY INCLUDE MODIFICATIONS OF THE WATER RIGHT AS CLAIMED OR AMENDED. MODIFICATIONS ARE AUTHORIZED BY THE MONTANA SUPREME COURT WATER RIGHT CLAIMS EXAMINATION RULES OR BY ORDER OF THE WATER COURT. OBJECTIONS MAY BE FILED ACCORDING TO PROCEDURES OUTLINED IN THE "NOTICE OF ENTRY OF INTERLOCUTORY DECREE AND NOTICE OF AVAILABILITY".

Water Right Number: 40M 30133575 STATEMENT OF CLAIM

Version: 1 -- ORIGINAL RIGHT

Status: ACTIVE

Owners: BARBARA J WIEBE
695 E STRATER RD
MALTA, MT 59538-9620

KEVIN R WIEBE
695 E STRATER RD
MALTA, MT 59538-9620

***Priority Date:** JULY 1, 2019

THE PRIORITY DATE OF THIS WATER RIGHT HAS BEEN CHANGED TO THE FILING DATE OF THE STATEMENT OF CLAIM. THE PRIORITY DATE MAY BE CONTESTED BY PROPER OBJECTION.

THIS IS AN EXISTING RIGHT. ITS POST-1973 PRIORITY DATE IS DECREED PURSUANT TO SECTION 85-2-306(4) MCA.

***Type of Historical Right:** FILED

Purpose (Use): STOCK

Flow Rate: 2.50 GPM

***Volume:** THIS RIGHT INCLUDES THE AMOUNT OF WATER CONSUMPTIVELY USED FOR STOCKWATERING PURPOSES AT THE RATE OF 30 GALLONS PER DAY PER ANIMAL UNIT. ANIMAL UNITS SHALL BE BASED ON REASONABLE CARRYING CAPACITY AND HISTORICAL USE OF THE AREA SERVICED BY THIS WATER SOURCE.

***Source Name:** SPRING, UNNAMED TRIBUTARY OF LENOIR COULEE

Source Type: GROUNDWATER

***Point of Diversion and Means of Diversion:**

<u>ID</u>	<u>Govt Lot</u>	<u>Qtr</u>	<u>Sec</u>	<u>Sec</u>	<u>Twp</u>	<u>Rge</u>	<u>County</u>
1			NWN	SW	29N	31E	PHILLIPS

Period of Diversion: JANUARY 1 TO DECEMBER 31

Diversion Means: DEVELOPED SPRING

Period of Use: JANUARY 1 TO DECEMBER 31

*Place of Use:

<u>ID</u>	<u>Acres</u>	<u>Govt Lot</u>	<u>Qtr Sec</u>	<u>Sec</u>	<u>Twp</u>	<u>Rge</u>	<u>County</u>
1			NWNWSW	23	29N	31E	PHILLIPS

Remarks:

THE FOLLOWING ISSUES WERE IDENTIFIED BY THE DNRC DURING ITS EXAMINATION OF THIS WATER RIGHT CLAIM.

THIS CLAIM NUMBER WAS NOT INCLUDED IN THE BASIN 40M DECREE ISSUED 03/20/2009.

A BETTER UNDERSTANDING OF YOUR CLAIMED WATER RIGHT CAN BE OBTAINED BY COMPARING YOUR RIGHT WITH OTHER CLAIMS IN THE BASIN. FOR EXAMPLE, COMPARE PRIORITY DATES, FLOW RATES, VOLUMES, OR ACRES IRRIGATED. ALSO, YOUR WATER RIGHT MAY BE SUBJECT TO WATER RIGHTS IN ADJOINING SUBBASINS OR BASINS AS WELL AS BEING SUBJECT TO OTHER RIGHTS ON YOUR SOURCE OF SUPPLY. FINALLY, YOUR WATER RIGHT MAY BE SUBJECT TO INDIAN RESERVED AND FEDERAL RESERVED WATER RIGHTS.

COMPLETE DETAILS REGARDING THE DNRC PREPARATION OF THIS INTERLOCUTORY DECREE AND RELATED MATERIALS CAN BE REVIEWED AT THE OFFICE LOCATIONS IDENTIFIED IN THE DOCUMENT ENTITLED "NOTICE OF ENTRY OF INTERLOCUTORY DECREE AND NOTICE OF AVAILABILITY."

SEE GENERAL FINDINGS OF FACT AND CONCLUSIONS OF LAW FOR FURTHER EXPLANATION OF YOUR CLAIMED WATER RIGHT. THESE FINDINGS CAN BE FOUND AS INDICATED IN THE DOCUMENT ENTITLED "NOTICE OF ENTRY OF INTERLOCUTORY DECREE AND NOTICE OF AVAILABILITY." IF YOU NEED OBJECTION FORMS, OR HAVE QUESTIONS ABOUT WATER COURT PROCEDURES OR CHANGES TO YOUR RIGHT, YOU CAN CONTACT THE WATER COURT BY CALLING 1-800-624-3270 (WITHIN MONTANA ONLY) OR 1-406-586-4364, OR BY WRITING TO P.O. BOX 1389, BOZEMAN, MT 59711-1389.

**INTERLOCUTORY DECREE
BEAVER CREEK, TRIBUTARY TO MILK RIVER
BASIN 40M
ABSTRACT OF WATER RIGHT CLAIM**

IMPORTANT NOTICE

THIS WATER RIGHT ABSTRACT MAY INCLUDE MODIFICATIONS OF THE WATER RIGHT AS CLAIMED OR AMENDED. MODIFICATIONS ARE AUTHORIZED BY THE MONTANA SUPREME COURT WATER RIGHT CLAIMS EXAMINATION RULES OR BY ORDER OF THE WATER COURT. OBJECTIONS MAY BE FILED ACCORDING TO PROCEDURES OUTLINED IN THE "NOTICE OF ENTRY OF INTERLOCUTORY DECREE AND NOTICE OF AVAILABILITY".

Water Right Number: 40M 30133576 STATEMENT OF CLAIM

Version: 1 -- ORIGINAL RIGHT

Status: ACTIVE

Owners: BARBARA J WIEBE
695 E STRATER RD
MALTA, MT 59538-9620

KEVIN R WIEBE
695 E STRATER RD
MALTA, MT 59538-9620

***Priority Date:** JULY 1, 2019

THE PRIORITY DATE OF THIS WATER RIGHT HAS BEEN CHANGED TO THE FILING DATE OF THE STATEMENT OF CLAIM. THE PRIORITY DATE MAY BE CONTESTED BY PROPER OBJECTION.

THIS IS AN EXISTING RIGHT. ITS POST-1973 PRIORITY DATE IS DECREED PURSUANT TO SECTION 85-2-306(4) MCA.

***Type of Historical Right:** FILED

Purpose (Use): STOCK

Flow Rate: 2.50 GPM

***Volume:** THIS RIGHT INCLUDES THE AMOUNT OF WATER CONSUMPTIVELY USED FOR STOCKWATERING PURPOSES AT THE RATE OF 30 GALLONS PER DAY PER ANIMAL UNIT. ANIMAL UNITS SHALL BE BASED ON REASONABLE CARRYING CAPACITY AND HISTORICAL USE OF THE AREA SERVICED BY THIS WATER SOURCE.

***Source Name:** SPRING, UNNAMED TRIBUTARY OF LENOIR COULEE

Source Type: GROUNDWATER

***Point of Diversion and Means of Diversion:**

<u>ID</u>	<u>Govt Lot</u>	<u>Qtr</u>	<u>Sec</u>	<u>Sec</u>	<u>Twp</u>	<u>Rge</u>	<u>County</u>
1			SWNWSE	14	29N	31E	PHILLIPS

Period of Diversion: JANUARY 1 TO DECEMBER 31

Diversion Means: DEVELOPED SPRING

Period of Use: JANUARY 1 TO DECEMBER 31

*Place of Use:

<u>ID</u>	<u>Acres</u>	<u>Govt Lot</u>	<u>Qtr Sec</u>	<u>Sec</u>	<u>Twp</u>	<u>Rge</u>	<u>County</u>
1			SWNWSE	14	29N	31E	PHILLIPS

Remarks:

THE FOLLOWING ISSUES WERE IDENTIFIED BY THE DNRC DURING ITS EXAMINATION OF THIS WATER RIGHT CLAIM.

THIS CLAIM NUMBER WAS NOT INCLUDED IN THE BASIN 40M DECREE ISSUED 03/20/2009.

A BETTER UNDERSTANDING OF YOUR CLAIMED WATER RIGHT CAN BE OBTAINED BY COMPARING YOUR RIGHT WITH OTHER CLAIMS IN THE BASIN. FOR EXAMPLE, COMPARE PRIORITY DATES, FLOW RATES, VOLUMES, OR ACRES IRRIGATED. ALSO, YOUR WATER RIGHT MAY BE SUBJECT TO WATER RIGHTS IN ADJOINING SUBBASINS OR BASINS AS WELL AS BEING SUBJECT TO OTHER RIGHTS ON YOUR SOURCE OF SUPPLY. FINALLY, YOUR WATER RIGHT MAY BE SUBJECT TO INDIAN RESERVED AND FEDERAL RESERVED WATER RIGHTS.

COMPLETE DETAILS REGARDING THE DNRC PREPARATION OF THIS INTERLOCUTORY DECREE AND RELATED MATERIALS CAN BE REVIEWED AT THE OFFICE LOCATIONS IDENTIFIED IN THE DOCUMENT ENTITLED "NOTICE OF ENTRY OF INTERLOCUTORY DECREE AND NOTICE OF AVAILABILITY."

SEE GENERAL FINDINGS OF FACT AND CONCLUSIONS OF LAW FOR FURTHER EXPLANATION OF YOUR CLAIMED WATER RIGHT. THESE FINDINGS CAN BE FOUND AS INDICATED IN THE DOCUMENT ENTITLED "NOTICE OF ENTRY OF INTERLOCUTORY DECREE AND NOTICE OF AVAILABILITY." IF YOU NEED OBJECTION FORMS, OR HAVE QUESTIONS ABOUT WATER COURT PROCEDURES OR CHANGES TO YOUR RIGHT, YOU CAN CONTACT THE WATER COURT BY CALLING 1-800-624-3270 (WITHIN MONTANA ONLY) OR 1-406-586-4364, OR BY WRITING TO P.O. BOX 1389, BOZEMAN, MT 59711-1389.

**INTERLOCUTORY DECREE
BEAVER CREEK, TRIBUTARY TO MILK RIVER
BASIN 40M
ABSTRACT OF WATER RIGHT CLAIM**

IMPORTANT NOTICE

THIS WATER RIGHT ABSTRACT MAY INCLUDE MODIFICATIONS OF THE WATER RIGHT AS CLAIMED OR AMENDED. MODIFICATIONS ARE AUTHORIZED BY THE MONTANA SUPREME COURT WATER RIGHT CLAIMS EXAMINATION RULES OR BY ORDER OF THE WATER COURT. OBJECTIONS MAY BE FILED ACCORDING TO PROCEDURES OUTLINED IN THE "NOTICE OF ENTRY OF INTERLOCUTORY DECREE AND NOTICE OF AVAILABILITY".

Water Right Number: 40M 30133577 STATEMENT OF CLAIM

Version: 1 -- ORIGINAL RIGHT

Status: ACTIVE

Owners: BARBARA J WIEBE
695 E STRATER RD
MALTA, MT 59538-9620

KEVIN R WIEBE
695 E STRATER RD
MALTA, MT 59538-9620

***Priority Date:** JULY 1, 2019

THE PRIORITY DATE OF THIS WATER RIGHT HAS BEEN CHANGED TO THE FILING DATE OF THE STATEMENT OF CLAIM. THE PRIORITY DATE MAY BE CONTESTED BY PROPER OBJECTION.

THIS IS AN EXISTING RIGHT. ITS POST-1973 PRIORITY DATE IS DECREED PURSUANT TO SECTION 85-2-306(4) MCA.

***Type of Historical Right:** FILED

Purpose (Use): STOCK

Flow Rate: 2.50 GPM

***Volume:** THIS RIGHT INCLUDES THE AMOUNT OF WATER CONSUMPTIVELY USED FOR STOCKWATERING PURPOSES AT THE RATE OF 30 GALLONS PER DAY PER ANIMAL UNIT. ANIMAL UNITS SHALL BE BASED ON REASONABLE CARRYING CAPACITY AND HISTORICAL USE OF THE AREA SERVICED BY THIS WATER SOURCE.

***Source Name:** SPRING, UNNAMED TRIBUTARY OF BEAVER CREEK

Source Type: GROUNDWATER

***Point of Diversion and Means of Diversion:**

<u>ID</u>	<u>Govt Lot</u>	<u>Qtr</u>	<u>Sec</u>	<u>Sec</u>	<u>Twp</u>	<u>Rge</u>	<u>County</u>
1		NEN	WNW	25	29N	31E	PHILLIPS

***Period of Diversion:** JANUARY 1 TO DECEMBER 31

Diversion Means: PIPELINE

*Period of Use: JANUARY 1 TO DECEMBER 31

Place of Use:

<u>ID</u>	<u>Acres</u>	<u>Govt Lot</u>	<u>Qtr Sec</u>	<u>Sec</u>	<u>Twp</u>	<u>Rge</u>	<u>County</u>
1			NENWNW	25	29N	31E	PHILLIPS

Remarks:

THE FOLLOWING ISSUES WERE IDENTIFIED BY THE DNRC DURING ITS EXAMINATION OF THIS WATER RIGHT CLAIM.

THIS CLAIM NUMBER WAS NOT INCLUDED IN THE BASIN 40M DECREE ISSUED 03/20/2009.

A BETTER UNDERSTANDING OF YOUR CLAIMED WATER RIGHT CAN BE OBTAINED BY COMPARING YOUR RIGHT WITH OTHER CLAIMS IN THE BASIN. FOR EXAMPLE, COMPARE PRIORITY DATES, FLOW RATES, VOLUMES, OR ACRES IRRIGATED. ALSO, YOUR WATER RIGHT MAY BE SUBJECT TO WATER RIGHTS IN ADJOINING SUBBASINS OR BASINS AS WELL AS BEING SUBJECT TO OTHER RIGHTS ON YOUR SOURCE OF SUPPLY. FINALLY, YOUR WATER RIGHT MAY BE SUBJECT TO INDIAN RESERVED AND FEDERAL RESERVED WATER RIGHTS.

COMPLETE DETAILS REGARDING THE DNRC PREPARATION OF THIS INTERLOCUTORY DECREE AND RELATED MATERIALS CAN BE REVIEWED AT THE OFFICE LOCATIONS IDENTIFIED IN THE DOCUMENT ENTITLED "NOTICE OF ENTRY OF INTERLOCUTORY DECREE AND NOTICE OF AVAILABILITY."

SEE GENERAL FINDINGS OF FACT AND CONCLUSIONS OF LAW FOR FURTHER EXPLANATION OF YOUR CLAIMED WATER RIGHT. THESE FINDINGS CAN BE FOUND AS INDICATED IN THE DOCUMENT ENTITLED "NOTICE OF ENTRY OF INTERLOCUTORY DECREE AND NOTICE OF AVAILABILITY." IF YOU NEED OBJECTION FORMS, OR HAVE QUESTIONS ABOUT WATER COURT PROCEDURES OR CHANGES TO YOUR RIGHT, YOU CAN CONTACT THE WATER COURT BY CALLING 1-800-624-3270 (WITHIN MONTANA ONLY) OR 1-406-586-4364, OR BY WRITING TO P.O. BOX 1389, BOZEMAN, MT 59711-1389.

INTERLOCUTORY DECREE
BEAVER CREEK, TRIBUTARY TO MILK RIVER
BASIN 40M
ABSTRACT OF WATER RIGHT CLAIM

IMPORTANT NOTICE

THIS WATER RIGHT ABSTRACT MAY INCLUDE MODIFICATIONS OF THE WATER RIGHT AS CLAIMED OR AMENDED. MODIFICATIONS ARE AUTHORIZED BY THE MONTANA SUPREME COURT WATER RIGHT CLAIMS EXAMINATION RULES OR BY ORDER OF THE WATER COURT. OBJECTIONS MAY BE FILED ACCORDING TO PROCEDURES OUTLINED IN THE "NOTICE OF ENTRY OF INTERLOCUTORY DECREE AND NOTICE OF AVAILABILITY".

Water Right Number: 40M 30133630 STATEMENT OF CLAIM

Version: 1 -- ORIGINAL RIGHT

Status: ACTIVE

Owners: CORBY A PALM
PO BOX 132
HINSDALE, MT 59241-0132

LORRI R PALM
PO BOX 132
HINSDALE, MT 59241-0132

***Priority Date:** DECEMBER 31, 1911

Type of Historical Right: USE

Purpose (Use): STOCK

***Flow Rate:** A SPECIFIC FLOW RATE HAS NOT BEEN DECREED BECAUSE THIS USE CONSISTS OF STOCK DRINKING DIRECTLY FROM THE SOURCE, OR FROM A DITCH SYSTEM. THE FLOW RATE IS LIMITED TO THE MINIMUM AMOUNT HISTORICALLY NECESSARY TO SUSTAIN THIS PURPOSE.

***Volume:** THIS RIGHT INCLUDES THE AMOUNT OF WATER CONSUMPTIVELY USED FOR STOCKWATERING PURPOSES AT THE RATE OF 30 GALLONS PER DAY PER ANIMAL UNIT. ANIMAL UNITS SHALL BE BASED ON REASONABLE CARRYING CAPACITY AND HISTORICAL USE OF THE AREA SERVICED BY THIS WATER SOURCE.

***Source Name:** ROAD COULEE

Source Type: SURFACE WATER

***Source Name:** UNNAMED TRIBUTARY OF HAMMOND COULEE

Source Type: SURFACE WATER

Source Name: UNNAMED TRIBUTARY OF LARB CREEK

Source Type: SURFACE WATER

***Source Name:** UNNAMED TRIBUTARY OF ROAD COULEE

Source Type: SURFACE WATER

Point of Diversion and Means of Diversion:

<u>ID</u>	<u>Govt Lot</u>	<u>Qtr</u>	<u>Sec</u>	<u>Twp</u>	<u>Rge</u>	<u>County</u>
1		S2N2	1	27N	34E	VALLEY
	Source Name:	UNNAMED TRIBUTARY OF LARB CREEK				
	Period of Diversion:	APRIL 10 TO NOVEMBER 24				
	Diversion Means:	LIVESTOCK DIRECT FROM SOURCE				
2		S2	1	27N	34E	VALLEY
	*Source Name:	UNNAMED TRIBUTARY OF HAMMOND COULEE				
	Period of Diversion:	APRIL 10 TO NOVEMBER 24				
	Diversion Means:	LIVESTOCK DIRECT FROM SOURCE				
3	1		1	27N	34E	VALLEY
	Source Name:	UNNAMED TRIBUTARY OF LARB CREEK				
	Period of Diversion:	APRIL 10 TO NOVEMBER 24				
	Diversion Means:	LIVESTOCK DIRECT FROM SOURCE				
4	2		1	27N	34E	VALLEY
	Source Name:	UNNAMED TRIBUTARY OF LARB CREEK				
	Period of Diversion:	APRIL 10 TO NOVEMBER 24				
	Diversion Means:	LIVESTOCK DIRECT FROM SOURCE				
5	3		1	27N	34E	VALLEY
	Source Name:	UNNAMED TRIBUTARY OF LARB CREEK				
	Period of Diversion:	APRIL 10 TO NOVEMBER 24				
	Diversion Means:	LIVESTOCK DIRECT FROM SOURCE				
6	4		1	27N	34E	VALLEY
	Source Name:	UNNAMED TRIBUTARY OF LARB CREEK				
	Period of Diversion:	APRIL 10 TO NOVEMBER 24				
	Diversion Means:	LIVESTOCK DIRECT FROM SOURCE				
7		S2N2	5	27N	35E	VALLEY
	Source Name:	UNNAMED TRIBUTARY OF LARB CREEK				
	Period of Diversion:	APRIL 10 TO NOVEMBER 24				
	Diversion Means:	LIVESTOCK DIRECT FROM SOURCE				
8		S2	5	27N	35E	VALLEY
	Source Name:	UNNAMED TRIBUTARY OF LARB CREEK				
	Period of Diversion:	APRIL 10 TO NOVEMBER 24				
	Diversion Means:	LIVESTOCK DIRECT FROM SOURCE				
9	1		5	27N	35E	VALLEY
	*Source Name:	UNNAMED TRIBUTARY OF ROAD COULEE				
	Period of Diversion:	APRIL 10 TO NOVEMBER 24				
	Diversion Means:	LIVESTOCK DIRECT FROM SOURCE				
10	2		5	27N	35E	VALLEY

	*Source Name:	ROAD COULEE					
	Period of Diversion:	APRIL 10 TO NOVEMBER 24					
	Diversion Means:	LIVESTOCK DIRECT FROM SOURCE					
11		3	5	27N	35E	VALLEY	
	*Source Name:	ROAD COULEE					
	Period of Diversion:	APRIL 10 TO NOVEMBER 24					
	Diversion Means:	LIVESTOCK DIRECT FROM SOURCE					
12		4	5	27N	35E	VALLEY	
	*Source Name:	UNNAMED TRIBUTARY OF ROAD COULEE					
	Period of Diversion:	APRIL 10 TO NOVEMBER 24					
	Diversion Means:	LIVESTOCK DIRECT FROM SOURCE					
13			E2	31	28N	35E	VALLEY
	*Source Name:	UNNAMED TRIBUTARY OF ROAD COULEE					
	Period of Diversion:	APRIL 10 TO NOVEMBER 24					
	Diversion Means:	LIVESTOCK DIRECT FROM SOURCE					
14			E2W2	31	28N	35E	VALLEY
	*Source Name:	ROAD COULEE					
	Period of Diversion:	APRIL 10 TO NOVEMBER 24					
	Diversion Means:	LIVESTOCK DIRECT FROM SOURCE					
15		1	31	28N	35E	VALLEY	
	*Source Name:	UNNAMED TRIBUTARY OF ROAD COULEE					
	Period of Diversion:	APRIL 10 TO NOVEMBER 24					
	Diversion Means:	LIVESTOCK DIRECT FROM SOURCE					
16		2	31	28N	35E	VALLEY	
	*Source Name:	UNNAMED TRIBUTARY OF ROAD COULEE					
	Period of Diversion:	APRIL 10 TO NOVEMBER 24					
	Diversion Means:	LIVESTOCK DIRECT FROM SOURCE					
17		3	31	28N	35E	VALLEY	
	Source Name:	UNNAMED TRIBUTARY OF LARB CREEK					
	Period of Diversion:	APRIL 10 TO NOVEMBER 24					
	Diversion Means:	LIVESTOCK DIRECT FROM SOURCE					
18		4	31	28N	35E	VALLEY	
	Source Name:	UNNAMED TRIBUTARY OF LARB CREEK					
	Period of Diversion:	APRIL 10 TO NOVEMBER 24					
	Diversion Means:	LIVESTOCK DIRECT FROM SOURCE					
	Period of Use:	APRIL 10 TO NOVEMBER 24					

Place of Use:

<u>ID</u>	<u>Acres</u>	<u>Govt Lot</u>	<u>Qtr Sec</u>	<u>Sec</u>	<u>Twp</u>	<u>Rge</u>	<u>County</u>
1			S2N2	1	27N	34E	VALLEY
2			S2	1	27N	34E	VALLEY
3		1		1	27N	34E	VALLEY
4		2		1	27N	34E	VALLEY
5		3		1	27N	34E	VALLEY
6		4		1	27N	34E	VALLEY
7			S2N2	5	27N	35E	VALLEY
8			S2	5	27N	35E	VALLEY
9		1		5	27N	35E	VALLEY
10		2		5	27N	35E	VALLEY
11		3		5	27N	35E	VALLEY
12		4		5	27N	35E	VALLEY
13			E2	31	28N	35E	VALLEY
14			E2W2	31	28N	35E	VALLEY
15		1		31	28N	35E	VALLEY
16		2		31	28N	35E	VALLEY
17		3		31	28N	35E	VALLEY
18		4		31	28N	35E	VALLEY

ALL OR A PART OF THE PLACE OF USE CONSISTS OF FEDERAL PUBLIC LANDS. THE WATER RIGHT USED ON THE PUBLIC LANDS IS APPURTENANT TO THE FOLLOWING PRIVATE LANDS: SWSW SECTION 02, 27N 34E, VALLEY COUNTY. SEE THE CLAIM FILE FOR THE COMPLETE LEGAL LAND DESCRIPTION OF THE PRIVATE LAND TO WHICH THIS WATER RIGHT IS APPURTENANT.

Remarks:

THE FOLLOWING ISSUES WERE IDENTIFIED BY THE DNRC DURING ITS EXAMINATION OF THIS WATER RIGHT CLAIM.

THIS CLAIM NUMBER WAS NOT INCLUDED IN THE BASIN 40M DECREE ISSUED 03/20/2009.

THE WATER RIGHTS LISTED FOLLOWING THIS STATEMENT WERE FILED BY DIFFERENT PARTIES WHO CLAIM OVERLAPPING PLACES OF USE. 40M 30133630, 40M 30121252 AND 40M 30142976.

A PORTION OF THE CLAIMED POINT OF DIVERSION AND PLACE OF USE DOES NOT MEET THE DEFINITION OF AN EXEMPT RIGHT UNDER 85-2-222, MCA, AND INVOLVES AN ON-STREAM RESERVOIR.

A BETTER UNDERSTANDING OF YOUR CLAIMED WATER RIGHT CAN BE OBTAINED BY COMPARING YOUR RIGHT WITH OTHER CLAIMS IN THE BASIN. FOR EXAMPLE, COMPARE PRIORITY DATES, FLOW RATES, VOLUMES, OR ACRES IRRIGATED. ALSO, YOUR WATER RIGHT MAY BE SUBJECT TO WATER RIGHTS IN ADJOINING SUBBASINS OR BASINS AS WELL AS BEING SUBJECT TO OTHER RIGHTS ON YOUR SOURCE OF SUPPLY. FINALLY, YOUR WATER RIGHT MAY BE SUBJECT TO INDIAN RESERVED AND FEDERAL RESERVED WATER RIGHTS.

COMPLETE DETAILS REGARDING THE DNRC PREPARATION OF THIS INTERLOCUTORY DECREE AND RELATED MATERIALS CAN BE REVIEWED AT THE OFFICE LOCATIONS IDENTIFIED IN THE DOCUMENT ENTITLED "NOTICE OF ENTRY OF INTERLOCUTORY DECREE AND NOTICE OF AVAILABILITY."

SEE GENERAL FINDINGS OF FACT AND CONCLUSIONS OF LAW FOR FURTHER EXPLANATION OF YOUR CLAIMED WATER RIGHT. THESE FINDINGS CAN BE FOUND AS INDICATED IN THE DOCUMENT ENTITLED "NOTICE OF ENTRY OF INTERLOCUTORY DECREE AND NOTICE OF AVAILABILITY." IF YOU NEED OBJECTION FORMS, OR HAVE QUESTIONS ABOUT WATER COURT PROCEDURES OR CHANGES TO YOUR RIGHT, YOU CAN CONTACT THE WATER COURT BY CALLING 1-800-624-3270 (WITHIN MONTANA ONLY) OR 1-406-586-4364, OR BY WRITING TO P.O. BOX 1389, BOZEMAN, MT 59771-1389.

INTERLOCUTORY DECREE
BEAVER CREEK, TRIBUTARY TO MILK RIVER
BASIN 40M
ABSTRACT OF WATER RIGHT CLAIM

IMPORTANT NOTICE

THIS WATER RIGHT ABSTRACT MAY INCLUDE MODIFICATIONS OF THE WATER RIGHT AS CLAIMED OR AMENDED. MODIFICATIONS ARE AUTHORIZED BY THE MONTANA SUPREME COURT WATER RIGHT CLAIMS EXAMINATION RULES OR BY ORDER OF THE WATER COURT. OBJECTIONS MAY BE FILED ACCORDING TO PROCEDURES OUTLINED IN THE "NOTICE OF ENTRY OF INTERLOCUTORY DECREE AND NOTICE OF AVAILABILITY".

Water Right Number: 40M 30133632 STATEMENT OF CLAIM

Version: 1 -- ORIGINAL RIGHT

Status: ACTIVE

Owners: CORBY A PALM
PO BOX 132
HINSDALE, MT 59241-0132

LORRI R PALM
PO BOX 132
HINSDALE, MT 59241-0132

***Priority Date:** DECEMBER 31, 1911

Type of Historical Right: USE

Purpose (Use): STOCK

***Flow Rate:** A SPECIFIC FLOW RATE HAS NOT BEEN DECREED BECAUSE THIS USE CONSISTS OF STOCK DRINKING DIRECTLY FROM THE SOURCE, OR FROM A DITCH SYSTEM. THE FLOW RATE IS LIMITED TO THE MINIMUM AMOUNT HISTORICALLY NECESSARY TO SUSTAIN THIS PURPOSE.

***Volume:** THIS RIGHT INCLUDES THE AMOUNT OF WATER CONSUMPTIVELY USED FOR STOCKWATERING PURPOSES AT THE RATE OF 30 GALLONS PER DAY PER ANIMAL UNIT. ANIMAL UNITS SHALL BE BASED ON REASONABLE CARRYING CAPACITY AND HISTORICAL USE OF THE AREA SERVICED BY THIS WATER SOURCE.

***Source Name:** HAMMOND COULEE

Source Type: SURFACE WATER

***Source Name:** ROAD COULEE

Source Type: SURFACE WATER

***Source Name:** UNNAMED TRIBUTARY OF GRANT COULEE

Source Type: SURFACE WATER

***Source Name:** UNNAMED TRIBUTARY OF HAMMOND COULEE

Source Type: SURFACE WATER

***Source Name:** UNNAMED TRIBUTARY OF LARB CREEK

Source Type: SURFACE WATER

Point of Diversion and Means of Diversion:

<u>ID</u>	<u>Govt Lot</u>	<u>Qtr Sec</u>	<u>Sec</u>	<u>Twp</u>	<u>Rge</u>	<u>County</u>
1		E2SE	2	27N	34E	VALLEY
	Source Name: HAMMOND COULEE					
	Period of Diversion: APRIL 10 TO NOVEMBER 24					
	Diversion Means: LIVESTOCK DIRECT FROM SOURCE					
2			6	27N	35E	VALLEY
	*Source Name: UNNAMED TRIBUTARY OF LARB CREEK					
	Period of Diversion: APRIL 10 TO NOVEMBER 24					
	Diversion Means: LIVESTOCK DIRECT FROM SOURCE					
3		NENE	11	27N	34E	VALLEY
	*Source Name: UNNAMED TRIBUTARY OF LARB CREEK					
	Period of Diversion: APRIL 10 TO NOVEMBER 24					
	Diversion Means: LIVESTOCK DIRECT FROM SOURCE					
4		S2NE	11	27N	34E	VALLEY
	*Source Name: UNNAMED TRIBUTARY OF LARB CREEK					
	Period of Diversion: APRIL 10 TO NOVEMBER 24					
	Diversion Means: LIVESTOCK DIRECT FROM SOURCE					
5		S2	11	27N	34E	VALLEY
	*Source Name: UNNAMED TRIBUTARY OF LARB CREEK					
	Period of Diversion: APRIL 10 TO NOVEMBER 24					
	Diversion Means: LIVESTOCK DIRECT FROM SOURCE					
6			12	27N	34E	VALLEY
	Source Name: HAMMOND COULEE					
	Period of Diversion: APRIL 10 TO NOVEMBER 24					
	Diversion Means: LIVESTOCK DIRECT FROM SOURCE					
7		E2W2	7	27N	35E	VALLEY
	Source Name: HAMMOND COULEE					
	Period of Diversion: APRIL 10 TO NOVEMBER 24					
	Diversion Means: LIVESTOCK DIRECT FROM SOURCE					
8		E2	7	27N	35E	VALLEY
	Source Name: HAMMOND COULEE					
	Period of Diversion: APRIL 10 TO NOVEMBER 24					
	Diversion Means: LIVESTOCK DIRECT FROM SOURCE					
9			8	27N	35E	VALLEY
	*Source Name: UNNAMED TRIBUTARY OF HAMMOND COULEE					
	Period of Diversion: APRIL 10 TO NOVEMBER 24					

10	Diversion Means:	LIVESTOCK DIRECT FROM SOURCE				
			9	27N	35E	VALLEY
	*Source Name:	ROAD COULEE				
	Period of Diversion:	APRIL 10 TO NOVEMBER 24				
	Diversion Means:	LIVESTOCK DIRECT FROM SOURCE				
11			17	27N	35E	VALLEY
	Source Name:	HAMMOND COULEE				
	Period of Diversion:	APRIL 10 TO NOVEMBER 24				
	Diversion Means:	LIVESTOCK DIRECT FROM SOURCE				
12		E2W2	18	27N	35E	VALLEY
	*Source Name:	UNNAMED TRIBUTARY OF HAMMOND COULEE				
	Period of Diversion:	APRIL 10 TO NOVEMBER 24				
	Diversion Means:	LIVESTOCK DIRECT FROM SOURCE				
13		E2	18	27N	35E	VALLEY
	*Source Name:	UNNAMED TRIBUTARY OF HAMMOND COULEE				
	Period of Diversion:	APRIL 10 TO NOVEMBER 24				
	Diversion Means:	LIVESTOCK DIRECT FROM SOURCE				
14		1	18	27N	35E	VALLEY
	*Source Name:	UNNAMED TRIBUTARY OF HAMMOND COULEE				
	Period of Diversion:	APRIL 10 TO NOVEMBER 24				
	Diversion Means:	LIVESTOCK DIRECT FROM SOURCE				
15		2	18	27N	35E	VALLEY
	*Source Name:	UNNAMED TRIBUTARY OF HAMMOND COULEE				
	Period of Diversion:	APRIL 10 TO NOVEMBER 24				
	Diversion Means:	LIVESTOCK DIRECT FROM SOURCE				
16		3	18	27N	35E	VALLEY
	*Source Name:	UNNAMED TRIBUTARY OF HAMMOND COULEE				
	Period of Diversion:	APRIL 10 TO NOVEMBER 24				
	Diversion Means:	LIVESTOCK DIRECT FROM SOURCE				
17		4	18	27N	35E	VALLEY
	*Source Name:	UNNAMED TRIBUTARY OF HAMMOND COULEE				
	Period of Diversion:	APRIL 10 TO NOVEMBER 24				
	Diversion Means:	LIVESTOCK DIRECT FROM SOURCE				
18			13	27N	34E	VALLEY
	*Source Name:	UNNAMED TRIBUTARY OF HAMMOND COULEE				
	Period of Diversion:	APRIL 10 TO NOVEMBER 24				
	Diversion Means:	LIVESTOCK DIRECT FROM SOURCE				
19			14	27N	34E	VALLEY

	*Source Name:	UNNAMED TRIBUTARY OF LARB CREEK				
	Period of Diversion:	APRIL 10 TO NOVEMBER 24				
	Diversion Means:	LIVESTOCK DIRECT FROM SOURCE				
20			24	27N	34E	VALLEY
	*Source Name:	UNNAMED TRIBUTARY OF GRANT COULEE				
	Period of Diversion:	APRIL 10 TO NOVEMBER 24				
	Diversion Means:	LIVESTOCK DIRECT FROM SOURCE				
21			E2W2	19	27N	35E VALLEY
	Source Name:	HAMMOND COULEE				
	Period of Diversion:	APRIL 10 TO NOVEMBER 24				
	Diversion Means:	LIVESTOCK DIRECT FROM SOURCE				
22			E2	19	27N	35E VALLEY
	Source Name:	HAMMOND COULEE				
	Period of Diversion:	APRIL 10 TO NOVEMBER 24				
	Diversion Means:	LIVESTOCK DIRECT FROM SOURCE				
23			1	19	27N	35E VALLEY
	Source Name:	HAMMOND COULEE				
	Period of Diversion:	APRIL 10 TO NOVEMBER 24				
	Diversion Means:	LIVESTOCK DIRECT FROM SOURCE				
24			2	19	27N	35E VALLEY
	Source Name:	HAMMOND COULEE				
	Period of Diversion:	APRIL 10 TO NOVEMBER 24				
	Diversion Means:	LIVESTOCK DIRECT FROM SOURCE				
25			3	19	27N	35E VALLEY
	Source Name:	HAMMOND COULEE				
	Period of Diversion:	APRIL 10 TO NOVEMBER 24				
	Diversion Means:	LIVESTOCK DIRECT FROM SOURCE				
26			4	19	27N	35E VALLEY
	Source Name:	HAMMOND COULEE				
	Period of Diversion:	APRIL 10 TO NOVEMBER 24				
	Diversion Means:	LIVESTOCK DIRECT FROM SOURCE				
27				20	27N	35E VALLEY
	*Source Name:	UNNAMED TRIBUTARY OF HAMMOND COULEE				
	Period of Diversion:	APRIL 10 TO NOVEMBER 24				
	Diversion Means:	LIVESTOCK DIRECT FROM SOURCE				
28				16	27N	35E VALLEY
	*Source Name:	UNNAMED TRIBUTARY OF HAMMOND COULEE				
	Period of Diversion:	APRIL 10 TO NOVEMBER 24				

	Diversion Means:	LIVESTOCK DIRECT FROM SOURCE				
29		1	7	27N	35E	VALLEY
	Source Name:	HAMMOND COULEE				
	Period of Diversion:	APRIL 10 TO NOVEMBER 24				
	Diversion Means:	LIVESTOCK DIRECT FROM SOURCE				
30		2	7	27N	35E	VALLEY
	Source Name:	HAMMOND COULEE				
	Period of Diversion:	APRIL 10 TO NOVEMBER 24				
	Diversion Means:	LIVESTOCK DIRECT FROM SOURCE				
31		3	7	27N	35E	VALLEY
	Source Name:	HAMMOND COULEE				
	Period of Diversion:	APRIL 10 TO NOVEMBER 24				
	Diversion Means:	LIVESTOCK DIRECT FROM SOURCE				
32		4	7	27N	35E	VALLEY
	Source Name:	HAMMOND COULEE				
	Period of Diversion:	APRIL 10 TO NOVEMBER 24				
	Diversion Means:	LIVESTOCK DIRECT FROM SOURCE				
	Period of Use:	APRIL 10 TO NOVEMBER 24				

Place of Use:

<u>ID</u>	<u>Acres</u>	<u>Govt Lot</u>	<u>Qtr Sec</u>	<u>Sec</u>	<u>Twp</u>	<u>Rge</u>	<u>County</u>
1			E2SE	2	27N	34E	VALLEY
2				6	27N	35E	VALLEY
3			NENE	11	27N	34E	VALLEY
4			S2NE	11	27N	34E	VALLEY
5			S2	11	27N	34E	VALLEY
6				12	27N	34E	VALLEY
7			E2W2	7	27N	35E	VALLEY
8			E2	7	27N	35E	VALLEY
9				8	27N	35E	VALLEY
10				9	27N	35E	VALLEY
11				17	27N	35E	VALLEY
12			E2W2	18	27N	35E	VALLEY
13			E2	18	27N	35E	VALLEY
14		1		18	27N	35E	VALLEY
15		2		18	27N	35E	VALLEY
16		3		18	27N	35E	VALLEY
17		4		18	27N	35E	VALLEY
18				13	27N	34E	VALLEY
19				14	27N	34E	VALLEY
20				24	27N	34E	VALLEY
21			E2W2	19	27N	35E	VALLEY
22			E2	19	27N	35E	VALLEY
23		1		19	27N	35E	VALLEY
24		2		19	27N	35E	VALLEY
25		3		19	27N	35E	VALLEY
26		4		19	27N	35E	VALLEY
27				20	27N	35E	VALLEY
28				16	27N	35E	VALLEY
29		1		7	27N	35E	VALLEY
30		2		7	27N	35E	VALLEY
31		3		7	27N	35E	VALLEY
32		4		7	27N	35E	VALLEY

ALL OR A PART OF THE PLACE OF USE CONSISTS OF FEDERAL PUBLIC LANDS. THE WATER RIGHT USED ON THE PUBLIC LANDS IS APPURTENANT TO THE FOLLOWING PRIVATE LANDS: SWSW SECTION 2, 27N 34E, VALLEY COUNTY. SEE THE CLAIM FILE FOR THE COMPLETE LEGAL LAND DESCRIPTION OF THE PRIVATE LAND TO WHICH THIS WATER RIGHT IS APPURTENANT.

Remarks:

THE FOLLOWING ISSUES WERE IDENTIFIED BY THE DNRC DURING ITS EXAMINATION OF THIS WATER RIGHT CLAIM.

THIS CLAIM NUMBER WAS NOT INCLUDED IN THE BASIN 40M DECREE ISSUED 03/20/2009.

THE WATER RIGHTS LISTED FOLLOWING THIS STATEMENT WERE FILED BY DIFFERENT PARTIES WHO CLAIM OVERLAPPING PLACES OF USE. 40M 30123606, 40M 30121252, 40M 30133632, AND 40M 30142976.

THE OWNERSHIP OF THIS RIGHT MAY BE QUESTIONABLE. PART OF THE PLACE OF USE APPEARS TO BE ON STATE LAND.

A PORTION OF THE CLAIMED POINT OF DIVERSION AND PLACE OF USE DOES NOT MEET THE DEFINITION OF AN EXEMPT RIGHT UNDER 85-2-222, MCA, AND INVOLVES AN ON-STREAM RESERVOIR.

A BETTER UNDERSTANDING OF YOUR CLAIMED WATER RIGHT CAN BE OBTAINED BY COMPARING YOUR RIGHT WITH OTHER CLAIMS IN THE BASIN. FOR EXAMPLE, COMPARE PRIORITY DATES, FLOW RATES, VOLUMES, OR ACRES IRRIGATED. ALSO, YOUR WATER RIGHT MAY BE SUBJECT TO WATER RIGHTS IN ADJOINING SUBBASINS OR BASINS AS WELL AS BEING SUBJECT TO OTHER RIGHTS ON YOUR SOURCE OF SUPPLY. FINALLY, YOUR WATER RIGHT MAY BE SUBJECT TO INDIAN RESERVED AND FEDERAL RESERVED WATER RIGHTS.

COMPLETE DETAILS REGARDING THE DNRC PREPARATION OF THIS INTERLOCUTORY DECREE AND RELATED MATERIALS CAN BE REVIEWED AT THE OFFICE LOCATIONS IDENTIFIED IN THE DOCUMENT ENTITLED "NOTICE OF ENTRY OF INTERLOCUTORY DECREE AND NOTICE OF AVAILABILITY."

SEE GENERAL FINDINGS OF FACT AND CONCLUSIONS OF LAW FOR FURTHER EXPLANATION OF YOUR CLAIMED WATER RIGHT. THESE FINDINGS CAN BE FOUND AS INDICATED IN THE DOCUMENT ENTITLED "NOTICE OF ENTRY OF INTERLOCUTORY DECREE AND NOTICE OF AVAILABILITY." IF YOU NEED OBJECTION FORMS, OR HAVE QUESTIONS ABOUT WATER COURT PROCEDURES OR CHANGES TO YOUR RIGHT, YOU CAN CONTACT THE WATER COURT BY CALLING 1-800-624-3270 (WITHIN MONTANA ONLY) OR 1-406-586-4364, OR BY WRITING TO P.O. BOX 1389, BOZEMAN, MT 59771-1389.

**INTERLOCUTORY DECREE
BEAVER CREEK, TRIBUTARY TO MILK RIVER
BASIN 40M
ABSTRACT OF WATER RIGHT CLAIM**

IMPORTANT NOTICE

THIS WATER RIGHT ABSTRACT MAY INCLUDE MODIFICATIONS OF THE WATER RIGHT AS CLAIMED OR AMENDED. MODIFICATIONS ARE AUTHORIZED BY THE MONTANA SUPREME COURT WATER RIGHT CLAIMS EXAMINATION RULES OR BY ORDER OF THE WATER COURT. OBJECTIONS MAY BE FILED ACCORDING TO PROCEDURES OUTLINED IN THE "NOTICE OF ENTRY OF INTERLOCUTORY DECREE AND NOTICE OF AVAILABILITY".

Water Right Number: 40M 30133676 STATEMENT OF CLAIM

Version: 1 -- ORIGINAL RIGHT

Status: ACTIVE

Owners: LARB CREEK CATTLE LLP
PO BOX 163
SACO, MT 59261-0163

***Priority Date:** DECEMBER 31, 1958

Type of Historical Right: USE

Purpose (Use): DOMESTIC

Flow Rate: 10.00 GPM

Volume: 6.30 AC-FT

Households: 2

Source Name: GROUNDWATER

Source Type: GROUNDWATER

***Point of Diversion and Means of Diversion:**

<u>ID</u>	<u>Govt Lot</u>	<u>Qtr Sec</u>	<u>Sec</u>	<u>Twp</u>	<u>Rge</u>	<u>County</u>
1		SESENEW	7	28N	35E	VALLEY

Period of Diversion: JANUARY 1 TO DECEMBER 31

Diversion Means: WELL

Period of Use: JANUARY 1 TO DECEMBER 31

Place of Use:

<u>ID</u>	<u>Acres</u>	<u>Govt Lot</u>	<u>Qtr Sec</u>	<u>Sec</u>	<u>Twp</u>	<u>Rge</u>	<u>County</u>
1		4	NWNWNW	6	28N	35E	VALLEY

Remarks:

THE WATER RIGHTS LISTED FOLLOWING THIS STATEMENT ARE MULTIPLE USES OF THE SAME RIGHT. THE USE OF THIS RIGHT FOR SEVERAL PURPOSES DOES NOT INCREASE THE EXTENT OF THE WATER RIGHT. RATHER IT DECREES THE RIGHT TO ALTERNATE AND EXCHANGE THE USE (PURPOSE) OF THE WATER IN ACCORD WITH HISTORICAL PRACTICES.

30121238

30133676

THE FOLLOWING ISSUES WERE IDENTIFIED BY THE DNRC DURING ITS EXAMINATION OF THIS WATER RIGHT CLAIM.

THIS CLAIM NUMBER WAS NOT INCLUDED IN THE BASIN 40M DECREE ISSUED 03/20/2009.

THE CLAIMED VOLUME EXCEEDS THE 3.00 ACRE-FEET GUIDELINE FOR THIS PURPOSE. ITS ACCURACY CANNOT BE CONFIRMED DUE TO LACK OF DATA.

A BETTER UNDERSTANDING OF YOUR CLAIMED WATER RIGHT CAN BE OBTAINED BY COMPARING YOUR RIGHT WITH OTHER CLAIMS IN THE BASIN. FOR EXAMPLE, COMPARE PRIORITY DATES, FLOW RATES, VOLUMES, OR ACRES IRRIGATED. ALSO, YOUR WATER RIGHT MAY BE SUBJECT TO WATER RIGHTS IN ADJOINING SUBBASINS OR BASINS AS WELL AS BEING SUBJECT TO OTHER RIGHTS ON YOUR SOURCE OF SUPPLY. FINALLY, YOUR WATER RIGHT MAY BE SUBJECT TO INDIAN RESERVED AND FEDERAL RESERVED WATER RIGHTS.

COMPLETE DETAILS REGARDING THE DNRC PREPARATION OF THIS INTERLOCUTORY DECREE AND RELATED MATERIALS CAN BE REVIEWED AT THE OFFICE LOCATIONS IDENTIFIED IN THE DOCUMENT ENTITLED "NOTICE OF ENTRY OF INTERLOCUTORY DECREE AND NOTICE OF AVAILABILITY."

SEE GENERAL FINDINGS OF FACT AND CONCLUSIONS OF LAW FOR FURTHER EXPLANATION OF YOUR CLAIMED WATER RIGHT. THESE FINDINGS CAN BE FOUND AS INDICATED IN THE DOCUMENT ENTITLED "NOTICE OF ENTRY OF INTERLOCUTORY DECREE AND NOTICE OF AVAILABILITY." IF YOU NEED OBJECTION FORMS, OR HAVE QUESTIONS ABOUT WATER COURT PROCEDURES OR CHANGES TO YOUR RIGHT, YOU CAN CONTACT THE WATER COURT BY CALLING 1-800-624-3270 (WITHIN MONTANA ONLY) OR 1-406-586-4364, OR BY WRITING TO P.O. BOX 1389, BOZEMAN, MT 59771-1389.

INTERLOCUTORY DECREE
BEAVER CREEK, TRIBUTARY TO MILK RIVER
BASIN 40M
ABSTRACT OF WATER RIGHT CLAIM

IMPORTANT NOTICE

THIS WATER RIGHT ABSTRACT MAY INCLUDE MODIFICATIONS OF THE WATER RIGHT AS CLAIMED OR AMENDED. MODIFICATIONS ARE AUTHORIZED BY THE MONTANA SUPREME COURT WATER RIGHT CLAIMS EXAMINATION RULES OR BY ORDER OF THE WATER COURT. OBJECTIONS MAY BE FILED ACCORDING TO PROCEDURES OUTLINED IN THE "NOTICE OF ENTRY OF INTERLOCUTORY DECREE AND NOTICE OF AVAILABILITY".

Water Right Number: 40M 30133707 STATEMENT OF CLAIM

Version: 1 -- ORIGINAL RIGHT

Status: ACTIVE

Owners: CAROLYN BARNARD
PO BOX 75
SACO, MT 59261-0075

Priority Date: OCTOBER 30, 1907

Type of Historical Right: USE

Purpose (Use): STOCK

***Flow Rate:** A SPECIFIC FLOW RATE HAS NOT BEEN DECREED BECAUSE THIS USE CONSISTS OF STOCK DRINKING DIRECTLY FROM THE SOURCE, OR FROM A DITCH SYSTEM. THE FLOW RATE IS LIMITED TO THE MINIMUM AMOUNT HISTORICALLY NECESSARY TO SUSTAIN THIS PURPOSE.

***Volume:** THIS RIGHT INCLUDES THE AMOUNT OF WATER CONSUMPTIVELY USED FOR STOCKWATERING PURPOSES AT THE RATE OF 30 GALLONS PER DAY PER ANIMAL UNIT. ANIMAL UNITS SHALL BE BASED ON REASONABLE CARRYING CAPACITY AND HISTORICAL USE OF THE AREA SERVICED BY THIS WATER SOURCE.

***Source Name:** SPRING, UNNAMED TRIBUTARY OF BEAVER CREEK

Source Type: SURFACE WATER

Point of Diversion and Means of Diversion:

<u>ID</u>	<u>Govt Lot</u>	<u>Qtr Sec</u>	<u>Sec</u>	<u>Twp</u>	<u>Rge</u>	<u>County</u>
1		SEWSE	23	31N	34E	VALLEY

Period of Diversion: JANUARY 1 TO DECEMBER 31

Diversion Means: LIVESTOCK DIRECT FROM SOURCE

Period of Use: JANUARY 1 TO DECEMBER 31

Place of Use:

<u>ID</u>	<u>Acres</u>	<u>Govt Lot</u>	<u>Qtr Sec</u>	<u>Sec</u>	<u>Twp</u>	<u>Rge</u>	<u>County</u>
1			SEWSE	23	31N	34E	VALLEY

Remarks:

THE FOLLOWING ISSUES WERE IDENTIFIED BY THE DNRC DURING ITS EXAMINATION OF THIS WATER RIGHT CLAIM.

THIS CLAIM NUMBER WAS NOT INCLUDED IN THE BASIN 40M DECREE ISSUED 03/20/2009.

A BETTER UNDERSTANDING OF YOUR CLAIMED WATER RIGHT CAN BE OBTAINED BY COMPARING YOUR RIGHT WITH OTHER CLAIMS IN THE BASIN. FOR EXAMPLE, COMPARE PRIORITY DATES, FLOW RATES, VOLUMES, OR ACRES IRRIGATED. ALSO, YOUR WATER RIGHT MAY BE SUBJECT TO WATER RIGHTS IN ADJOINING SUBBASINS OR BASINS AS WELL AS BEING SUBJECT TO OTHER RIGHTS ON YOUR SOURCE OF SUPPLY. FINALLY, YOUR WATER RIGHT MAY BE SUBJECT TO INDIAN RESERVED AND FEDERAL RESERVED WATER RIGHTS.

COMPLETE DETAILS REGARDING THE DNRC PREPARATION OF THIS INTERLOCUTORY DECREE AND RELATED MATERIALS CAN BE REVIEWED AT THE OFFICE LOCATIONS IDENTIFIED IN THE DOCUMENT ENTITLED "NOTICE OF ENTRY OF INTERLOCUTORY DECREE AND NOTICE OF AVAILABILITY."

SEE GENERAL FINDINGS OF FACT AND CONCLUSIONS OF LAW FOR FURTHER EXPLANATION OF YOUR CLAIMED WATER RIGHT. THESE FINDINGS CAN BE FOUND AS INDICATED IN THE DOCUMENT ENTITLED "NOTICE OF ENTRY OF INTERLOCUTORY DECREE AND NOTICE OF AVAILABILITY." IF YOU NEED OBJECTION FORMS, OR HAVE QUESTIONS ABOUT WATER COURT PROCEDURES OR CHANGES TO YOUR RIGHT, YOU CAN CONTACT THE WATER COURT BY CALLING 1-800-624-3270 (WITHIN MONTANA ONLY) OR 1-406-586-4364, OR BY WRITING TO P.O. BOX 1389, BOZEMAN, MT 59771-1389.

**INTERLOCUTORY DECREE
BEAVER CREEK, TRIBUTARY TO MILK RIVER
BASIN 40M
ABSTRACT OF WATER RIGHT CLAIM**

IMPORTANT NOTICE

THIS WATER RIGHT ABSTRACT MAY INCLUDE MODIFICATIONS OF THE WATER RIGHT AS CLAIMED OR AMENDED. MODIFICATIONS ARE AUTHORIZED BY THE MONTANA SUPREME COURT WATER RIGHT CLAIMS EXAMINATION RULES OR BY ORDER OF THE WATER COURT. OBJECTIONS MAY BE FILED ACCORDING TO PROCEDURES OUTLINED IN THE "NOTICE OF ENTRY OF INTERLOCUTORY DECREE AND NOTICE OF AVAILABILITY".

Water Right Number: 40M 30133710 STATEMENT OF CLAIM

Version: 1 -- ORIGINAL RIGHT

Status: ACTIVE

Owners: HIS LAND LLC
PO BOX 816
MALTA, MT 59538-0816

Priority Date: JUNE 27, 1927

Type of Historical Right: USE

Purpose (Use): STOCK

***Flow Rate:** A SPECIFIC FLOW RATE HAS NOT BEEN DECREED BECAUSE THIS USE CONSISTS OF STOCK DRINKING DIRECTLY FROM THE SOURCE, OR FROM A DITCH SYSTEM. THE FLOW RATE IS LIMITED TO THE MINIMUM AMOUNT HISTORICALLY NECESSARY TO SUSTAIN THIS PURPOSE.

***Volume:** THIS RIGHT INCLUDES THE AMOUNT OF WATER CONSUMPTIVELY USED FOR STOCKWATERING PURPOSES AT THE RATE OF 30 GALLONS PER DAY PER ANIMAL UNIT. ANIMAL UNITS SHALL BE BASED ON REASONABLE CARRYING CAPACITY AND HISTORICAL USE OF THE AREA SERVICED BY THIS WATER SOURCE.

***Source Name:** UNNAMED TRIBUTARY OF INTERIOR DRAINAGE

Source Type: SURFACE WATER

POTHOLE LAKE

Point of Diversion and Means of Diversion:

<u>ID</u>	<u>Govt Lot</u>	<u>Qtr Sec</u>	<u>Sec</u>	<u>Twp</u>	<u>Rge</u>	<u>County</u>
1		SWNESE	5	27N	31E	PHILLIPS

Period of Diversion: JANUARY 1 TO DECEMBER 31

Diversion Means: LIVESTOCK DIRECT FROM SOURCE

Period of Use: JANUARY 1 TO DECEMBER 31

Place of Use:

<u>ID</u>	<u>Acres</u>	<u>Govt Lot</u>	<u>Qtr Sec</u>	<u>Sec</u>	<u>Twp</u>	<u>Rge</u>	<u>County</u>
1			SWNESE	5	27N	31E	PHILLIPS

Remarks:

THE FOLLOWING ISSUES WERE IDENTIFIED BY THE DNRC DURING ITS EXAMINATION OF THIS WATER RIGHT CLAIM.

THIS CLAIM NUMBER WAS NOT INCLUDED IN THE BASIN 40M DECREE ISSUED 03/20/2009.

A BETTER UNDERSTANDING OF YOUR CLAIMED WATER RIGHT CAN BE OBTAINED BY COMPARING YOUR RIGHT WITH OTHER CLAIMS IN THE BASIN. FOR EXAMPLE, COMPARE PRIORITY DATES, FLOW RATES, VOLUMES, OR ACRES IRRIGATED. ALSO, YOUR WATER RIGHT MAY BE SUBJECT TO WATER RIGHTS IN ADJOINING SUBBASINS OR BASINS AS WELL AS BEING SUBJECT TO OTHER RIGHTS ON YOUR SOURCE OF SUPPLY. FINALLY, YOUR WATER RIGHT MAY BE SUBJECT TO INDIAN RESERVED AND FEDERAL RESERVED WATER RIGHTS.

COMPLETE DETAILS REGARDING THE DNRC PREPARATION OF THIS INTERLOCUTORY DECREE AND RELATED MATERIALS CAN BE REVIEWED AT THE OFFICE LOCATIONS IDENTIFIED IN THE DOCUMENT ENTITLED "NOTICE OF ENTRY OF INTERLOCUTORY DECREE AND NOTICE OF AVAILABILITY."

SEE GENERAL FINDINGS OF FACT AND CONCLUSIONS OF LAW FOR FURTHER EXPLANATION OF YOUR CLAIMED WATER RIGHT. THESE FINDINGS CAN BE FOUND AS INDICATED IN THE DOCUMENT ENTITLED "NOTICE OF ENTRY OF INTERLOCUTORY DECREE AND NOTICE OF AVAILABILITY." IF YOU NEED OBJECTION FORMS, OR HAVE QUESTIONS ABOUT WATER COURT PROCEDURES OR CHANGES TO YOUR RIGHT, YOU CAN CONTACT THE WATER COURT BY CALLING 1-800-624-3270 (WITHIN MONTANA ONLY) OR 1-406-586-4364, OR BY WRITING TO P.O. BOX 1389, BOZEMAN, MT 59771-1389.

**INTERLOCUTORY DECREE
BEAVER CREEK, TRIBUTARY TO MILK RIVER
BASIN 40M
ABSTRACT OF WATER RIGHT CLAIM**

IMPORTANT NOTICE

THIS WATER RIGHT ABSTRACT MAY INCLUDE MODIFICATIONS OF THE WATER RIGHT AS CLAIMED OR AMENDED. MODIFICATIONS ARE AUTHORIZED BY THE MONTANA SUPREME COURT WATER RIGHT CLAIMS EXAMINATION RULES OR BY ORDER OF THE WATER COURT. OBJECTIONS MAY BE FILED ACCORDING TO PROCEDURES OUTLINED IN THE "NOTICE OF ENTRY OF INTERLOCUTORY DECREE AND NOTICE OF AVAILABILITY".

Water Right Number: 40M 30133711 STATEMENT OF CLAIM

Version: 1 -- ORIGINAL RIGHT

Status: ACTIVE

Owners: HIS LAND LLC
PO BOX 816
MALTA, MT 59538-0816

Priority Date: APRIL 20, 1925

Type of Historical Right: USE

Purpose (Use): STOCK

***Flow Rate:** A SPECIFIC FLOW RATE HAS NOT BEEN DECREED BECAUSE THIS USE CONSISTS OF STOCK DRINKING DIRECTLY FROM THE SOURCE, OR FROM A DITCH SYSTEM. THE FLOW RATE IS LIMITED TO THE MINIMUM AMOUNT HISTORICALLY NECESSARY TO SUSTAIN THIS PURPOSE.

***Volume:** THIS RIGHT INCLUDES THE AMOUNT OF WATER CONSUMPTIVELY USED FOR STOCKWATERING PURPOSES AT THE RATE OF 30 GALLONS PER DAY PER ANIMAL UNIT. ANIMAL UNITS SHALL BE BASED ON REASONABLE CARRYING CAPACITY AND HISTORICAL USE OF THE AREA SERVICED BY THIS WATER SOURCE.

***Source Name:** UNNAMED TRIBUTARY OF INTERIOR DRAINAGE

Source Type: SURFACE WATER

POTHOLE LAKE

Point of Diversion and Means of Diversion:

<u>ID</u>	<u>Govt Lot</u>	<u>Qtr Sec</u>	<u>Sec</u>	<u>Twp</u>	<u>Rge</u>	<u>County</u>
1		E2SENE	5	27N	31E	PHILLIPS

Period of Diversion: JANUARY 1 TO DECEMBER 31

Diversion Means: LIVESTOCK DIRECT FROM SOURCE

2		W2SWNW	4	27N	31E	PHILLIPS
---	--	--------	---	-----	-----	----------

Period of Diversion: JANUARY 1 TO DECEMBER 31

Diversion Means: LIVESTOCK DIRECT FROM SOURCE

Period of Use: JANUARY 1 TO DECEMBER 31

Place of Use:

<u>ID</u>	<u>Acres</u>	<u>Govt Lot</u>	<u>Qtr Sec</u>	<u>Sec</u>	<u>Twp</u>	<u>Rge</u>	<u>County</u>
1			E2SENE	5	27N	31E	PHILLIPS
2			W2SWNW	4	27N	31E	PHILLIPS

Remarks:

THE FOLLOWING ISSUES WERE IDENTIFIED BY THE DNRC DURING ITS EXAMINATION OF THIS WATER RIGHT CLAIM.

THIS CLAIM NUMBER WAS NOT INCLUDED IN THE BASIN 40M DECREE ISSUED 03/20/2009.

A BETTER UNDERSTANDING OF YOUR CLAIMED WATER RIGHT CAN BE OBTAINED BY COMPARING YOUR RIGHT WITH OTHER CLAIMS IN THE BASIN. FOR EXAMPLE, COMPARE PRIORITY DATES, FLOW RATES, VOLUMES, OR ACRES IRRIGATED. ALSO, YOUR WATER RIGHT MAY BE SUBJECT TO WATER RIGHTS IN ADJOINING SUBBASINS OR BASINS AS WELL AS BEING SUBJECT TO OTHER RIGHTS ON YOUR SOURCE OF SUPPLY. FINALLY, YOUR WATER RIGHT MAY BE SUBJECT TO INDIAN RESERVED AND FEDERAL RESERVED WATER RIGHTS.

COMPLETE DETAILS REGARDING THE DNRC PREPARATION OF THIS INTERLOCUTORY DECREE AND RELATED MATERIALS CAN BE REVIEWED AT THE OFFICE LOCATIONS IDENTIFIED IN THE DOCUMENT ENTITLED "NOTICE OF ENTRY OF INTERLOCUTORY DECREE AND NOTICE OF AVAILABILITY."

SEE GENERAL FINDINGS OF FACT AND CONCLUSIONS OF LAW FOR FURTHER EXPLANATION OF YOUR CLAIMED WATER RIGHT. THESE FINDINGS CAN BE FOUND AS INDICATED IN THE DOCUMENT ENTITLED "NOTICE OF ENTRY OF INTERLOCUTORY DECREE AND NOTICE OF AVAILABILITY." IF YOU NEED OBJECTION FORMS, OR HAVE QUESTIONS ABOUT WATER COURT PROCEDURES OR CHANGES TO YOUR RIGHT, YOU CAN CONTACT THE WATER COURT BY CALLING 1-800-624-3270 (WITHIN MONTANA ONLY) OR 1-406-586-4364, OR BY WRITING TO P.O. BOX 1389, BOZEMAN, MT 59771-1389.

**INTERLOCUTORY DECREE
BEAVER CREEK, TRIBUTARY TO MILK RIVER
BASIN 40M
ABSTRACT OF WATER RIGHT CLAIM**

IMPORTANT NOTICE

THIS WATER RIGHT ABSTRACT MAY INCLUDE MODIFICATIONS OF THE WATER RIGHT AS CLAIMED OR AMENDED. MODIFICATIONS ARE AUTHORIZED BY THE MONTANA SUPREME COURT WATER RIGHT CLAIMS EXAMINATION RULES OR BY ORDER OF THE WATER COURT. OBJECTIONS MAY BE FILED ACCORDING TO PROCEDURES OUTLINED IN THE "NOTICE OF ENTRY OF INTERLOCUTORY DECREE AND NOTICE OF AVAILABILITY".

Water Right Number: 40M 30133712 STATEMENT OF CLAIM

Version: 1 -- ORIGINAL RIGHT

Status: ACTIVE

Owners: CONNI D FRENCH
8861 SUN PRAIRIE RD
MALTA, MT 59538-8757

CRAIG R FRENCH
8861 SUN PRAIRIE RD
MALTA, MT 59538-8757

Priority Date: JUNE 27, 1919

Type of Historical Right: USE

Purpose (Use): STOCK

***Flow Rate:** A SPECIFIC FLOW RATE HAS NOT BEEN DECREED BECAUSE THIS USE CONSISTS OF STOCK DRINKING DIRECTLY FROM THE SOURCE, OR FROM A DITCH SYSTEM. THE FLOW RATE IS LIMITED TO THE MINIMUM AMOUNT HISTORICALLY NECESSARY TO SUSTAIN THIS PURPOSE.

***Volume:** THIS RIGHT INCLUDES THE AMOUNT OF WATER CONSUMPTIVELY USED FOR STOCKWATERING PURPOSES AT THE RATE OF 30 GALLONS PER DAY PER ANIMAL UNIT. ANIMAL UNITS SHALL BE BASED ON REASONABLE CARRYING CAPACITY AND HISTORICAL USE OF THE AREA SERVICED BY THIS WATER SOURCE.

***Source Name:** UNNAMED TRIBUTARY OF BEAVER CREEK

Source Type: SURFACE WATER

POTHOLE LAKE

Point of Diversion and Means of Diversion:

<u>ID</u>	<u>Govt Lot</u>	<u>Qtr</u>	<u>Sec</u>	<u>Twp</u>	<u>Rge</u>	<u>County</u>	
1		NW	SENE	5	27N	31E	PHILLIPS

Period of Diversion: JANUARY 1 TO DECEMBER 31

Diversion Means: LIVESTOCK DIRECT FROM SOURCE

Period of Use: JANUARY 1 TO DECEMBER 31

Place of Use:

<u>ID</u>	<u>Acres</u>	<u>Govt Lot</u>	<u>Qtr Sec</u>	<u>Sec</u>	<u>Twp</u>	<u>Rge</u>	<u>County</u>
1			NWSENE	5	27N	31E	PHILLIPS

Remarks:

THE FOLLOWING ISSUES WERE IDENTIFIED BY THE DNRC DURING ITS EXAMINATION OF THIS WATER RIGHT CLAIM.

THIS CLAIM NUMBER WAS NOT INCLUDED IN THE BASIN 40M DECREE ISSUED 03/20/2009.

ACCORDING TO CADASTRAL PROPERTY OWNERSHIP RECORDS, AS OF 01/21/2025 , THE PROPERTY ON WHICH THIS WATER RIGHT IS USED APPEARS TO BE OWNED BY HIS LAND LLC, PO BOX 816, MALTA, MT 59538-0816.

A BETTER UNDERSTANDING OF YOUR CLAIMED WATER RIGHT CAN BE OBTAINED BY COMPARING YOUR RIGHT WITH OTHER CLAIMS IN THE BASIN. FOR EXAMPLE, COMPARE PRIORITY DATES, FLOW RATES, VOLUMES, OR ACRES IRRIGATED. ALSO, YOUR WATER RIGHT MAY BE SUBJECT TO WATER RIGHTS IN ADJOINING SUBBASINS OR BASINS AS WELL AS BEING SUBJECT TO OTHER RIGHTS ON YOUR SOURCE OF SUPPLY. FINALLY, YOUR WATER RIGHT MAY BE SUBJECT TO INDIAN RESERVED AND FEDERAL RESERVED WATER RIGHTS.

COMPLETE DETAILS REGARDING THE DNRC PREPARATION OF THIS INTERLOCUTORY DECREE AND RELATED MATERIALS CAN BE REVIEWED AT THE OFFICE LOCATIONS IDENTIFIED IN THE DOCUMENT ENTITLED "NOTICE OF ENTRY OF INTERLOCUTORY DECREE AND NOTICE OF AVAILABILITY."

SEE GENERAL FINDINGS OF FACT AND CONCLUSIONS OF LAW FOR FURTHER EXPLANATION OF YOUR CLAIMED WATER RIGHT. THESE FINDINGS CAN BE FOUND AS INDICATED IN THE DOCUMENT ENTITLED "NOTICE OF ENTRY OF INTERLOCUTORY DECREE AND NOTICE OF AVAILABILITY." IF YOU NEED OBJECTION FORMS, OR HAVE QUESTIONS ABOUT WATER COURT PROCEDURES OR CHANGES TO YOUR RIGHT, YOU CAN CONTACT THE WATER COURT BY CALLING 1-800-624-3270 (WITHIN MONTANA ONLY) OR 1-406-586-4364, OR BY WRITING TO P.O. BOX 1389, BOZEMAN, MT 59771-1389.

**INTERLOCUTORY DECREE
BEAVER CREEK, TRIBUTARY TO MILK RIVER
BASIN 40M
ABSTRACT OF WATER RIGHT CLAIM**

IMPORTANT NOTICE

THIS WATER RIGHT ABSTRACT MAY INCLUDE MODIFICATIONS OF THE WATER RIGHT AS CLAIMED OR AMENDED. MODIFICATIONS ARE AUTHORIZED BY THE MONTANA SUPREME COURT WATER RIGHT CLAIMS EXAMINATION RULES OR BY ORDER OF THE WATER COURT. OBJECTIONS MAY BE FILED ACCORDING TO PROCEDURES OUTLINED IN THE "NOTICE OF ENTRY OF INTERLOCUTORY DECREE AND NOTICE OF AVAILABILITY".

Water Right Number: 40M 30133714 STATEMENT OF CLAIM

Version: 1 -- ORIGINAL RIGHT

Status: ACTIVE

Owners: HIS LAND LLC
PO BOX 816
MALTA, MT 59538-0816

Priority Date: APRIL 20, 1925

Type of Historical Right: USE

Purpose (Use): STOCK

***Flow Rate:** A SPECIFIC FLOW RATE HAS NOT BEEN DECREED BECAUSE THIS USE CONSISTS OF STOCK DRINKING DIRECTLY FROM THE SOURCE, OR FROM A DITCH SYSTEM. THE FLOW RATE IS LIMITED TO THE MINIMUM AMOUNT HISTORICALLY NECESSARY TO SUSTAIN THIS PURPOSE.

***Volume:** THIS RIGHT INCLUDES THE AMOUNT OF WATER CONSUMPTIVELY USED FOR STOCKWATERING PURPOSES AT THE RATE OF 30 GALLONS PER DAY PER ANIMAL UNIT. ANIMAL UNITS SHALL BE BASED ON REASONABLE CARRYING CAPACITY AND HISTORICAL USE OF THE AREA SERVICED BY THIS WATER SOURCE.

***Source Name:** UNNAMED TRIBUTARY OF INTERIOR DRAINAGE

Source Type: SURFACE WATER

POTHOLE LAKE

***Point of Diversion and Means of Diversion:**

<u>ID</u>	<u>Govt Lot</u>	<u>Qtr</u>	<u>Sec</u>	<u>Twp</u>	<u>Rge</u>	<u>County</u>
1		W2SW	4	27N	31E	PHILLIPS
Period of Diversion:	JANUARY 1 TO DECEMBER 31					
Diversion Means:	LIVESTOCK DIRECT FROM SOURCE					
2		E2SE	5	27N	31E	PHILLIPS
Period of Diversion:	JANUARY 1 TO DECEMBER 31					
Diversion Means:	LIVESTOCK DIRECT FROM SOURCE					

Period of Use: JANUARY 1 TO DECEMBER 31

*Place of Use:

<u>ID</u>	<u>Acres</u>	<u>Govt Lot</u>	<u>Qtr Sec</u>	<u>Sec</u>	<u>Twp</u>	<u>Rge</u>	<u>County</u>
1			W2SW	4	27N	31E	PHILLIPS
2			E2SE	5	27N	31E	PHILLIPS

Remarks:

THE FOLLOWING ISSUES WERE IDENTIFIED BY THE DNRC DURING ITS EXAMINATION OF THIS WATER RIGHT CLAIM.

THIS CLAIM NUMBER WAS NOT INCLUDED IN THE BASIN 40M DECREE ISSUED 03/20/2009.

ACCORDING TO CADASTRAL PROPERTY OWNERSHIP RECORDS, AS OF 01/21/2025 , THE PROPERTY ON WHICH THIS WATER RIGHT IS USED APPEARS TO BE OWNED BY HIS LAND LLC, PO BOX 816, MALTA, MT 59538-0816.

A BETTER UNDERSTANDING OF YOUR CLAIMED WATER RIGHT CAN BE OBTAINED BY COMPARING YOUR RIGHT WITH OTHER CLAIMS IN THE BASIN. FOR EXAMPLE, COMPARE PRIORITY DATES, FLOW RATES, VOLUMES, OR ACRES IRRIGATED. ALSO, YOUR WATER RIGHT MAY BE SUBJECT TO WATER RIGHTS IN ADJOINING SUBBASINS OR BASINS AS WELL AS BEING SUBJECT TO OTHER RIGHTS ON YOUR SOURCE OF SUPPLY. FINALLY, YOUR WATER RIGHT MAY BE SUBJECT TO INDIAN RESERVED AND FEDERAL RESERVED WATER RIGHTS.

COMPLETE DETAILS REGARDING THE DNRC PREPARATION OF THIS INTERLOCUTORY DECREE AND RELATED MATERIALS CAN BE REVIEWED AT THE OFFICE LOCATIONS IDENTIFIED IN THE DOCUMENT ENTITLED "NOTICE OF ENTRY OF INTERLOCUTORY DECREE AND NOTICE OF AVAILABILITY."

SEE GENERAL FINDINGS OF FACT AND CONCLUSIONS OF LAW FOR FURTHER EXPLANATION OF YOUR CLAIMED WATER RIGHT. THESE FINDINGS CAN BE FOUND AS INDICATED IN THE DOCUMENT ENTITLED "NOTICE OF ENTRY OF INTERLOCUTORY DECREE AND NOTICE OF AVAILABILITY." IF YOU NEED OBJECTION FORMS, OR HAVE QUESTIONS ABOUT WATER COURT PROCEDURES OR CHANGES TO YOUR RIGHT, YOU CAN CONTACT THE WATER COURT BY CALLING 1-800-624-3270 (WITHIN MONTANA ONLY) OR 1-406-586-4364, OR BY WRITING TO P.O. BOX 1389, BOZEMAN, MT 59771-1389.

**INTERLOCUTORY DECREE
BEAVER CREEK, TRIBUTARY TO MILK RIVER
BASIN 40M
ABSTRACT OF WATER RIGHT CLAIM**

IMPORTANT NOTICE

THIS WATER RIGHT ABSTRACT MAY INCLUDE MODIFICATIONS OF THE WATER RIGHT AS CLAIMED OR AMENDED. MODIFICATIONS ARE AUTHORIZED BY THE MONTANA SUPREME COURT WATER RIGHT CLAIMS EXAMINATION RULES OR BY ORDER OF THE WATER COURT. OBJECTIONS MAY BE FILED ACCORDING TO PROCEDURES OUTLINED IN THE "NOTICE OF ENTRY OF INTERLOCUTORY DECREE AND NOTICE OF AVAILABILITY".

Water Right Number: 40M 30133716 STATEMENT OF CLAIM

Version: 1 -- ORIGINAL RIGHT

Status: ACTIVE

Owners: HIS LAND LLC
PO BOX 816
MALTA, MT 59538-0816

Priority Date: DECEMBER 14, 1921

Type of Historical Right: USE

Purpose (Use): STOCK

***Flow Rate:** A SPECIFIC FLOW RATE HAS NOT BEEN DECREED BECAUSE THIS USE CONSISTS OF STOCK DRINKING DIRECTLY FROM THE SOURCE, OR FROM A DITCH SYSTEM. THE FLOW RATE IS LIMITED TO THE MINIMUM AMOUNT HISTORICALLY NECESSARY TO SUSTAIN THIS PURPOSE.

***Volume:** THIS RIGHT INCLUDES THE AMOUNT OF WATER CONSUMPTIVELY USED FOR STOCKWATERING PURPOSES AT THE RATE OF 30 GALLONS PER DAY PER ANIMAL UNIT. ANIMAL UNITS SHALL BE BASED ON REASONABLE CARRYING CAPACITY AND HISTORICAL USE OF THE AREA SERVICED BY THIS WATER SOURCE.

***Source Name:** UNNAMED TRIBUTARY OF INTERIOR DRAINAGE

Source Type: SURFACE WATER

POTHOLE LAKE

***Point of Diversion and Means of Diversion:**

<u>ID</u>	<u>Govt Lot</u>	<u>Qtr Sec</u>	<u>Sec</u>	<u>Twp</u>	<u>Rge</u>	<u>County</u>
1	4	SENWNW	4	27N	31E	PHILLIPS

Period of Diversion: JANUARY 1 TO DECEMBER 31

Diversion Means: LIVESTOCK DIRECT FROM SOURCE

2	3	W2NENW	4	27N	31E	PHILLIPS
---	---	--------	---	-----	-----	----------

Period of Diversion: JANUARY 1 TO DECEMBER 31

Diversion Means: LIVESTOCK DIRECT FROM SOURCE

Period of Use: JANUARY 1 TO DECEMBER 31

*Place of Use:

<u>ID</u>	<u>Acres</u>	<u>Govt Lot</u>	<u>Qtr Sec</u>	<u>Sec</u>	<u>Twp</u>	<u>Rge</u>	<u>County</u>
1		4	SENWNW	4	27N	31E	PHILLIPS
2		3	W2NENW	4	27N	31E	PHILLIPS

Remarks:

THE FOLLOWING ISSUES WERE IDENTIFIED BY THE DNRC DURING ITS EXAMINATION OF THIS WATER RIGHT CLAIM.

THIS CLAIM NUMBER WAS NOT INCLUDED IN THE BASIN 40M DECREE ISSUED 03/20/2009.

ACCORDING TO CADASTRAL PROPERTY OWNERSHIP RECORDS, AS OF 01/21/2025 , THE PROPERTY ON WHICH THIS WATER RIGHT IS USED APPEARS TO BE OWNED BY HIS LAND LLC, PO BOX 816, MALTA, MT 59538-0816.

A BETTER UNDERSTANDING OF YOUR CLAIMED WATER RIGHT CAN BE OBTAINED BY COMPARING YOUR RIGHT WITH OTHER CLAIMS IN THE BASIN. FOR EXAMPLE, COMPARE PRIORITY DATES, FLOW RATES, VOLUMES, OR ACRES IRRIGATED. ALSO, YOUR WATER RIGHT MAY BE SUBJECT TO WATER RIGHTS IN ADJOINING SUBBASINS OR BASINS AS WELL AS BEING SUBJECT TO OTHER RIGHTS ON YOUR SOURCE OF SUPPLY. FINALLY, YOUR WATER RIGHT MAY BE SUBJECT TO INDIAN RESERVED AND FEDERAL RESERVED WATER RIGHTS.

COMPLETE DETAILS REGARDING THE DNRC PREPARATION OF THIS INTERLOCUTORY DECREE AND RELATED MATERIALS CAN BE REVIEWED AT THE OFFICE LOCATIONS IDENTIFIED IN THE DOCUMENT ENTITLED "NOTICE OF ENTRY OF INTERLOCUTORY DECREE AND NOTICE OF AVAILABILITY."

SEE GENERAL FINDINGS OF FACT AND CONCLUSIONS OF LAW FOR FURTHER EXPLANATION OF YOUR CLAIMED WATER RIGHT. THESE FINDINGS CAN BE FOUND AS INDICATED IN THE DOCUMENT ENTITLED "NOTICE OF ENTRY OF INTERLOCUTORY DECREE AND NOTICE OF AVAILABILITY." IF YOU NEED OBJECTION FORMS, OR HAVE QUESTIONS ABOUT WATER COURT PROCEDURES OR CHANGES TO YOUR RIGHT, YOU CAN CONTACT THE WATER COURT BY CALLING 1-800-624-3270 (WITHIN MONTANA ONLY) OR 1-406-586-4364, OR BY WRITING TO P.O. BOX 1389, BOZEMAN, MT 59771-1389.

**INTERLOCUTORY DECREE
BEAVER CREEK, TRIBUTARY TO MILK RIVER
BASIN 40M
ABSTRACT OF WATER RIGHT CLAIM**

IMPORTANT NOTICE

THIS WATER RIGHT ABSTRACT MAY INCLUDE MODIFICATIONS OF THE WATER RIGHT AS CLAIMED OR AMENDED. MODIFICATIONS ARE AUTHORIZED BY THE MONTANA SUPREME COURT WATER RIGHT CLAIMS EXAMINATION RULES OR BY ORDER OF THE WATER COURT. OBJECTIONS MAY BE FILED ACCORDING TO PROCEDURES OUTLINED IN THE "NOTICE OF ENTRY OF INTERLOCUTORY DECREE AND NOTICE OF AVAILABILITY".

Water Right Number: 40M 30133717 STATEMENT OF CLAIM

Version: 1 -- ORIGINAL RIGHT

Status: ACTIVE

Owners: CONNI D FRENCH
8861 SUN PRAIRIE RD
MALTA, MT 59538-8757

CRAIG R FRENCH
8861 SUN PRAIRIE RD
MALTA, MT 59538-8757

Priority Date: NOVEMBER 28, 1921

Type of Historical Right: USE

Purpose (Use): STOCK

***Flow Rate:** A SPECIFIC FLOW RATE HAS NOT BEEN DECREED BECAUSE THIS USE CONSISTS OF STOCK DRINKING DIRECTLY FROM THE SOURCE, OR FROM A DITCH SYSTEM. THE FLOW RATE IS LIMITED TO THE MINIMUM AMOUNT HISTORICALLY NECESSARY TO SUSTAIN THIS PURPOSE.

***Volume:** THIS RIGHT INCLUDES THE AMOUNT OF WATER CONSUMPTIVELY USED FOR STOCKWATERING PURPOSES AT THE RATE OF 30 GALLONS PER DAY PER ANIMAL UNIT. ANIMAL UNITS SHALL BE BASED ON REASONABLE CARRYING CAPACITY AND HISTORICAL USE OF THE AREA SERVICED BY THIS WATER SOURCE.

***Source Name:** UNNAMED TRIBUTARY OF INTERIOR DRAINAGE

Source Type: SURFACE WATER

POTHOLE LAKE

Point of Diversion and Means of Diversion:

<u>ID</u>	<u>Govt Lot</u>	<u>Qtr</u>	<u>Sec</u>	<u>Twp</u>	<u>Rge</u>	<u>County</u>
1		NESW	8	27N	31E	PHILLIPS

Period of Diversion: JANUARY 1 TO DECEMBER 31

Diversion Means: LIVESTOCK DIRECT FROM SOURCE

Period of Use: JANUARY 1 TO DECEMBER 31

Place of Use:

<u>ID</u>	<u>Acres</u>	<u>Govt Lot</u>	<u>Qtr Sec</u>	<u>Sec</u>	<u>Twp</u>	<u>Rge</u>	<u>County</u>
1			NESW	8	27N	31E	PHILLIPS

Remarks:

THE FOLLOWING ISSUES WERE IDENTIFIED BY THE DNRC DURING ITS EXAMINATION OF THIS WATER RIGHT CLAIM.

THIS CLAIM NUMBER WAS NOT INCLUDED IN THE BASIN 40M DECREE ISSUED 03/20/2009.

ACCORDING TO CADASTRAL PROPERTY OWNERSHIP RECORDS, AS OF 01/22/2025 , THE PROPERTY ON WHICH THIS WATER RIGHT IS USED APPEARS TO BE OWNED BY HIS LAND LLC, PO BOX 816, MALTA, MT 59538-0816.

A BETTER UNDERSTANDING OF YOUR CLAIMED WATER RIGHT CAN BE OBTAINED BY COMPARING YOUR RIGHT WITH OTHER CLAIMS IN THE BASIN. FOR EXAMPLE, COMPARE PRIORITY DATES, FLOW RATES, VOLUMES, OR ACRES IRRIGATED. ALSO, YOUR WATER RIGHT MAY BE SUBJECT TO WATER RIGHTS IN ADJOINING SUBBASINS OR BASINS AS WELL AS BEING SUBJECT TO OTHER RIGHTS ON YOUR SOURCE OF SUPPLY. FINALLY, YOUR WATER RIGHT MAY BE SUBJECT TO INDIAN RESERVED AND FEDERAL RESERVED WATER RIGHTS.

COMPLETE DETAILS REGARDING THE DNRC PREPARATION OF THIS INTERLOCUTORY DECREE AND RELATED MATERIALS CAN BE REVIEWED AT THE OFFICE LOCATIONS IDENTIFIED IN THE DOCUMENT ENTITLED "NOTICE OF ENTRY OF INTERLOCUTORY DECREE AND NOTICE OF AVAILABILITY."

SEE GENERAL FINDINGS OF FACT AND CONCLUSIONS OF LAW FOR FURTHER EXPLANATION OF YOUR CLAIMED WATER RIGHT. THESE FINDINGS CAN BE FOUND AS INDICATED IN THE DOCUMENT ENTITLED "NOTICE OF ENTRY OF INTERLOCUTORY DECREE AND NOTICE OF AVAILABILITY." IF YOU NEED OBJECTION FORMS, OR HAVE QUESTIONS ABOUT WATER COURT PROCEDURES OR CHANGES TO YOUR RIGHT, YOU CAN CONTACT THE WATER COURT BY CALLING 1-800-624-3270 (WITHIN MONTANA ONLY) OR 1-406-586-4364, OR BY WRITING TO P.O. BOX 1389, BOZEMAN, MT 59771-1389.

**INTERLOCUTORY DECREE
BEAVER CREEK, TRIBUTARY TO MILK RIVER
BASIN 40M
ABSTRACT OF WATER RIGHT CLAIM**

IMPORTANT NOTICE

THIS WATER RIGHT ABSTRACT MAY INCLUDE MODIFICATIONS OF THE WATER RIGHT AS CLAIMED OR AMENDED. MODIFICATIONS ARE AUTHORIZED BY THE MONTANA SUPREME COURT WATER RIGHT CLAIMS EXAMINATION RULES OR BY ORDER OF THE WATER COURT. OBJECTIONS MAY BE FILED ACCORDING TO PROCEDURES OUTLINED IN THE "NOTICE OF ENTRY OF INTERLOCUTORY DECREE AND NOTICE OF AVAILABILITY".

Water Right Number: 40M 30133718 STATEMENT OF CLAIM

Version: 1 -- ORIGINAL RIGHT

Status: ACTIVE

Owners: CONNI D FRENCH
8861 SUN PRAIRIE RD
MALTA, MT 59538-8757

CRAIG R FRENCH
8861 SUN PRAIRIE RD
MALTA, MT 59538-8757

Priority Date: MAY 31, 1922

Type of Historical Right: USE

Purpose (Use): STOCK

***Flow Rate:** A SPECIFIC FLOW RATE HAS NOT BEEN DECREED BECAUSE THIS USE CONSISTS OF STOCK DRINKING DIRECTLY FROM THE SOURCE, OR FROM A DITCH SYSTEM. THE FLOW RATE IS LIMITED TO THE MINIMUM AMOUNT HISTORICALLY NECESSARY TO SUSTAIN THIS PURPOSE.

***Volume:** THIS RIGHT INCLUDES THE AMOUNT OF WATER CONSUMPTIVELY USED FOR STOCKWATERING PURPOSES AT THE RATE OF 30 GALLONS PER DAY PER ANIMAL UNIT. ANIMAL UNITS SHALL BE BASED ON REASONABLE CARRYING CAPACITY AND HISTORICAL USE OF THE AREA SERVICED BY THIS WATER SOURCE.

***Source Name:** UNNAMED TRIBUTARY OF INTERIOR DRAINAGE

Source Type: SURFACE WATER

POTHOLE LAKE

***Point of Diversion and Means of Diversion:**

<u>ID</u>	<u>Govt Lot</u>	<u>Qtr</u>	<u>Sec</u>	<u>Twp</u>	<u>Rge</u>	<u>County</u>
1		SESW	31	27N	31E	PHILLIPS

Period of Diversion: JANUARY 1 TO DECEMBER 31

Diversion Means: LIVESTOCK DIRECT FROM SOURCE

2		NWSWSE	31	27N	31E	PHILLIPS
---	--	--------	----	-----	-----	----------

Period of Diversion: JANUARY 1 TO DECEMBER 31

Diversion Means: LIVESTOCK DIRECT FROM SOURCE

Period of Use: JANUARY 1 TO DECEMBER 31

***Place of Use:**

<u>ID</u>	<u>Acres</u>	<u>Govt Lot</u>	<u>Qtr Sec</u>	<u>Sec</u>	<u>Twp</u>	<u>Rge</u>	<u>County</u>
1			SESW	31	27N	31E	PHILLIPS
2			NWSWSE	31	27N	31E	PHILLIPS

Remarks:

THE FOLLOWING ISSUES WERE IDENTIFIED BY THE DNRC DURING ITS EXAMINATION OF THIS WATER RIGHT CLAIM.

THIS CLAIM NUMBER WAS NOT INCLUDED IN THE BASIN 40M DECREE ISSUED 03/20/2009.

ACCORDING TO CADASTRAL PROPERTY OWNERSHIP RECORDS, AS OF 01/22/2025 , THE PROPERTY ON WHICH THIS WATER RIGHT IS USED APPEARS TO BE OWNED BY HIS LAND LLC, PO BOX 816, MALTA, MT 59538-0816.

A BETTER UNDERSTANDING OF YOUR CLAIMED WATER RIGHT CAN BE OBTAINED BY COMPARING YOUR RIGHT WITH OTHER CLAIMS IN THE BASIN. FOR EXAMPLE, COMPARE PRIORITY DATES, FLOW RATES, VOLUMES, OR ACRES IRRIGATED. ALSO, YOUR WATER RIGHT MAY BE SUBJECT TO WATER RIGHTS IN ADJOINING SUBBASINS OR BASINS AS WELL AS BEING SUBJECT TO OTHER RIGHTS ON YOUR SOURCE OF SUPPLY. FINALLY, YOUR WATER RIGHT MAY BE SUBJECT TO INDIAN RESERVED AND FEDERAL RESERVED WATER RIGHTS.

COMPLETE DETAILS REGARDING THE DNRC PREPARATION OF THIS INTERLOCUTORY DECREE AND RELATED MATERIALS CAN BE REVIEWED AT THE OFFICE LOCATIONS IDENTIFIED IN THE DOCUMENT ENTITLED "NOTICE OF ENTRY OF INTERLOCUTORY DECREE AND NOTICE OF AVAILABILITY."

SEE GENERAL FINDINGS OF FACT AND CONCLUSIONS OF LAW FOR FURTHER EXPLANATION OF YOUR CLAIMED WATER RIGHT. THESE FINDINGS CAN BE FOUND AS INDICATED IN THE DOCUMENT ENTITLED "NOTICE OF ENTRY OF INTERLOCUTORY DECREE AND NOTICE OF AVAILABILITY." IF YOU NEED OBJECTION FORMS, OR HAVE QUESTIONS ABOUT WATER COURT PROCEDURES OR CHANGES TO YOUR RIGHT, YOU CAN CONTACT THE WATER COURT BY CALLING 1-800-624-3270 (WITHIN MONTANA ONLY) OR 1-406-586-4364, OR BY WRITING TO P.O. BOX 1389, BOZEMAN, MT 59771-1389.

**INTERLOCUTORY DECREE
BEAVER CREEK, TRIBUTARY TO MILK RIVER
BASIN 40M
ABSTRACT OF WATER RIGHT CLAIM**

IMPORTANT NOTICE

THIS WATER RIGHT ABSTRACT MAY INCLUDE MODIFICATIONS OF THE WATER RIGHT AS CLAIMED OR AMENDED. MODIFICATIONS ARE AUTHORIZED BY THE MONTANA SUPREME COURT WATER RIGHT CLAIMS EXAMINATION RULES OR BY ORDER OF THE WATER COURT. OBJECTIONS MAY BE FILED ACCORDING TO PROCEDURES OUTLINED IN THE "NOTICE OF ENTRY OF INTERLOCUTORY DECREE AND NOTICE OF AVAILABILITY".

Water Right Number: 40M 30133720 STATEMENT OF CLAIM

Version: 1 -- ORIGINAL RIGHT

Status: ACTIVE

Owners: CONNI D FRENCH
8861 SUN PRAIRIE RD
MALTA, MT 59538-8757

CRAIG R FRENCH
8861 SUN PRAIRIE RD
MALTA, MT 59538-8757

Priority Date: MAY 31, 1922

Type of Historical Right: USE

Purpose (Use): STOCK

***Flow Rate:** A SPECIFIC FLOW RATE HAS NOT BEEN DECREED BECAUSE THIS USE CONSISTS OF STOCK DRINKING DIRECTLY FROM THE SOURCE, OR FROM A DITCH SYSTEM. THE FLOW RATE IS LIMITED TO THE MINIMUM AMOUNT HISTORICALLY NECESSARY TO SUSTAIN THIS PURPOSE.

***Volume:** THIS RIGHT INCLUDES THE AMOUNT OF WATER CONSUMPTIVELY USED FOR STOCKWATERING PURPOSES AT THE RATE OF 30 GALLONS PER DAY PER ANIMAL UNIT. ANIMAL UNITS SHALL BE BASED ON REASONABLE CARRYING CAPACITY AND HISTORICAL USE OF THE AREA SERVICED BY THIS WATER SOURCE.

***Source Name:** UNNAMED TRIBUTARY OF INTERIOR DRAINAGE

Source Type: SURFACE WATER
POTHOLE LAKE

***Point of Diversion and Means of Diversion:**

<u>ID</u>	<u>Govt Lot</u>	<u>Qtr</u>	<u>Sec</u>	<u>Twp</u>	<u>Rge</u>	<u>County</u>
1		SWSWSE	31	27N	31E	PHILLIPS

Period of Diversion: JANUARY 1 TO DECEMBER 31

Diversion Means: LIVESTOCK DIRECT FROM SOURCE

2		SESESW	31	27N	31E	PHILLIPS
---	--	--------	----	-----	-----	----------

Period of Diversion: JANUARY 1 TO DECEMBER 31

Diversion Means: LIVESTOCK DIRECT FROM SOURCE

Period of Use: JANUARY 1 TO DECEMBER 31

***Place of Use:**

<u>ID</u>	<u>Acres</u>	<u>Govt Lot</u>	<u>Qtr Sec</u>	<u>Sec</u>	<u>Twp</u>	<u>Rge</u>	<u>County</u>
1			SWSWSE	31	27N	31E	PHILLIPS
2			SESESW	31	27N	31E	PHILLIPS

Remarks:

THE FOLLOWING ISSUES WERE IDENTIFIED BY THE DNRC DURING ITS EXAMINATION OF THIS WATER RIGHT CLAIM.

THIS CLAIM NUMBER WAS NOT INCLUDED IN THE BASIN 40M DECREE ISSUED 03/20/2009.

ACCORDING TO CADASTRAL PROPERTY OWNERSHIP RECORDS, AS OF 01/22/2025 , THE PROPERTY ON WHICH THIS WATER RIGHT IS USED APPEARS TO BE OWNED BY HIS LAND LLC, PO BOX 816, MALTA, MT 59538-0816.

A BETTER UNDERSTANDING OF YOUR CLAIMED WATER RIGHT CAN BE OBTAINED BY COMPARING YOUR RIGHT WITH OTHER CLAIMS IN THE BASIN. FOR EXAMPLE, COMPARE PRIORITY DATES, FLOW RATES, VOLUMES, OR ACRES IRRIGATED. ALSO, YOUR WATER RIGHT MAY BE SUBJECT TO WATER RIGHTS IN ADJOINING SUBBASINS OR BASINS AS WELL AS BEING SUBJECT TO OTHER RIGHTS ON YOUR SOURCE OF SUPPLY. FINALLY, YOUR WATER RIGHT MAY BE SUBJECT TO INDIAN RESERVED AND FEDERAL RESERVED WATER RIGHTS.

COMPLETE DETAILS REGARDING THE DNRC PREPARATION OF THIS INTERLOCUTORY DECREE AND RELATED MATERIALS CAN BE REVIEWED AT THE OFFICE LOCATIONS IDENTIFIED IN THE DOCUMENT ENTITLED "NOTICE OF ENTRY OF INTERLOCUTORY DECREE AND NOTICE OF AVAILABILITY."

SEE GENERAL FINDINGS OF FACT AND CONCLUSIONS OF LAW FOR FURTHER EXPLANATION OF YOUR CLAIMED WATER RIGHT. THESE FINDINGS CAN BE FOUND AS INDICATED IN THE DOCUMENT ENTITLED "NOTICE OF ENTRY OF INTERLOCUTORY DECREE AND NOTICE OF AVAILABILITY." IF YOU NEED OBJECTION FORMS, OR HAVE QUESTIONS ABOUT WATER COURT PROCEDURES OR CHANGES TO YOUR RIGHT, YOU CAN CONTACT THE WATER COURT BY CALLING 1-800-624-3270 (WITHIN MONTANA ONLY) OR 1-406-586-4364, OR BY WRITING TO P.O. BOX 1389, BOZEMAN, MT 59771-1389.

**INTERLOCUTORY DECREE
BEAVER CREEK, TRIBUTARY TO MILK RIVER
BASIN 40M
ABSTRACT OF WATER RIGHT CLAIM**

IMPORTANT NOTICE

THIS WATER RIGHT ABSTRACT MAY INCLUDE MODIFICATIONS OF THE WATER RIGHT AS CLAIMED OR AMENDED. MODIFICATIONS ARE AUTHORIZED BY THE MONTANA SUPREME COURT WATER RIGHT CLAIMS EXAMINATION RULES OR BY ORDER OF THE WATER COURT. OBJECTIONS MAY BE FILED ACCORDING TO PROCEDURES OUTLINED IN THE "NOTICE OF ENTRY OF INTERLOCUTORY DECREE AND NOTICE OF AVAILABILITY".

Water Right Number: 40M 30133721 STATEMENT OF CLAIM

Version: 1 -- ORIGINAL RIGHT

Status: ACTIVE

Owners: CONNI D FRENCH
8861 SUN PRAIRIE RD
MALTA, MT 59538-8757

CRAIG R FRENCH
8861 SUN PRAIRIE RD
MALTA, MT 59538-8757

Priority Date: MAY 31, 1922

Type of Historical Right: USE

Purpose (Use): STOCK

***Flow Rate:** A SPECIFIC FLOW RATE HAS NOT BEEN DECREED BECAUSE THIS USE CONSISTS OF STOCK DRINKING DIRECTLY FROM THE SOURCE, OR FROM A DITCH SYSTEM. THE FLOW RATE IS LIMITED TO THE MINIMUM AMOUNT HISTORICALLY NECESSARY TO SUSTAIN THIS PURPOSE.

***Volume:** THIS RIGHT INCLUDES THE AMOUNT OF WATER CONSUMPTIVELY USED FOR STOCKWATERING PURPOSES AT THE RATE OF 30 GALLONS PER DAY PER ANIMAL UNIT. ANIMAL UNITS SHALL BE BASED ON REASONABLE CARRYING CAPACITY AND HISTORICAL USE OF THE AREA SERVICED BY THIS WATER SOURCE.

***Source Name:** UNNAMED TRIBUTARY OF INTERIOR DRAINAGE

Source Type: SURFACE WATER

POTHOLE LAKE

Point of Diversion and Means of Diversion:

<u>ID</u>	<u>Govt Lot</u>	<u>Qtr</u>	<u>Sec</u>	<u>Twp</u>	<u>Rge</u>	<u>County</u>	
1		W2	NESW	31	27N	31E	PHILLIPS

Period of Diversion: JANUARY 1 TO DECEMBER 31

Diversion Means: LIVESTOCK DIRECT FROM SOURCE

Period of Use: JANUARY 1 TO DECEMBER 31

Place of Use:

<u>ID</u>	<u>Acres</u>	<u>Govt Lot</u>	<u>Qtr Sec</u>	<u>Sec</u>	<u>Twp</u>	<u>Rge</u>	<u>County</u>
1			W2NESW	31	27N	31E	PHILLIPS

Remarks:

THE FOLLOWING ISSUES WERE IDENTIFIED BY THE DNRC DURING ITS EXAMINATION OF THIS WATER RIGHT CLAIM.

THIS CLAIM NUMBER WAS NOT INCLUDED IN THE BASIN 40M DECREE ISSUED 03/20/2009.

ACCORDING TO CADASTRAL PROPERTY OWNERSHIP RECORDS, AS OF 01/22/2025 , THE PROPERTY ON WHICH THIS WATER RIGHT IS USED APPEARS TO BE OWNED BY HIS LAND LLC, PO BOX 816, MALTA, MT 59538-0816.

A BETTER UNDERSTANDING OF YOUR CLAIMED WATER RIGHT CAN BE OBTAINED BY COMPARING YOUR RIGHT WITH OTHER CLAIMS IN THE BASIN. FOR EXAMPLE, COMPARE PRIORITY DATES, FLOW RATES, VOLUMES, OR ACRES IRRIGATED. ALSO, YOUR WATER RIGHT MAY BE SUBJECT TO WATER RIGHTS IN ADJOINING SUBBASINS OR BASINS AS WELL AS BEING SUBJECT TO OTHER RIGHTS ON YOUR SOURCE OF SUPPLY. FINALLY, YOUR WATER RIGHT MAY BE SUBJECT TO INDIAN RESERVED AND FEDERAL RESERVED WATER RIGHTS.

COMPLETE DETAILS REGARDING THE DNRC PREPARATION OF THIS INTERLOCUTORY DECREE AND RELATED MATERIALS CAN BE REVIEWED AT THE OFFICE LOCATIONS IDENTIFIED IN THE DOCUMENT ENTITLED "NOTICE OF ENTRY OF INTERLOCUTORY DECREE AND NOTICE OF AVAILABILITY."

SEE GENERAL FINDINGS OF FACT AND CONCLUSIONS OF LAW FOR FURTHER EXPLANATION OF YOUR CLAIMED WATER RIGHT. THESE FINDINGS CAN BE FOUND AS INDICATED IN THE DOCUMENT ENTITLED "NOTICE OF ENTRY OF INTERLOCUTORY DECREE AND NOTICE OF AVAILABILITY." IF YOU NEED OBJECTION FORMS, OR HAVE QUESTIONS ABOUT WATER COURT PROCEDURES OR CHANGES TO YOUR RIGHT, YOU CAN CONTACT THE WATER COURT BY CALLING 1-800-624-3270 (WITHIN MONTANA ONLY) OR 1-406-586-4364, OR BY WRITING TO P.O. BOX 1389, BOZEMAN, MT 59771-1389.

**INTERLOCUTORY DECREE
BEAVER CREEK, TRIBUTARY TO MILK RIVER
BASIN 40M
ABSTRACT OF WATER RIGHT CLAIM**

IMPORTANT NOTICE

THIS WATER RIGHT ABSTRACT MAY INCLUDE MODIFICATIONS OF THE WATER RIGHT AS CLAIMED OR AMENDED. MODIFICATIONS ARE AUTHORIZED BY THE MONTANA SUPREME COURT WATER RIGHT CLAIMS EXAMINATION RULES OR BY ORDER OF THE WATER COURT. OBJECTIONS MAY BE FILED ACCORDING TO PROCEDURES OUTLINED IN THE "NOTICE OF ENTRY OF INTERLOCUTORY DECREE AND NOTICE OF AVAILABILITY".

Water Right Number: 40M 30133722 STATEMENT OF CLAIM

Version: 1 -- ORIGINAL RIGHT

Status: ACTIVE

Owners: CONNI D FRENCH
8861 SUN PRAIRIE RD
MALTA, MT 59538-8757

CRAIG R FRENCH
8861 SUN PRAIRIE RD
MALTA, MT 59538-8757

Priority Date: MAY 31, 1922

Type of Historical Right: USE

Purpose (Use): STOCK

***Flow Rate:** A SPECIFIC FLOW RATE HAS NOT BEEN DECREED BECAUSE THIS USE CONSISTS OF STOCK DRINKING DIRECTLY FROM THE SOURCE, OR FROM A DITCH SYSTEM. THE FLOW RATE IS LIMITED TO THE MINIMUM AMOUNT HISTORICALLY NECESSARY TO SUSTAIN THIS PURPOSE.

***Volume:** THIS RIGHT INCLUDES THE AMOUNT OF WATER CONSUMPTIVELY USED FOR STOCKWATERING PURPOSES AT THE RATE OF 30 GALLONS PER DAY PER ANIMAL UNIT. ANIMAL UNITS SHALL BE BASED ON REASONABLE CARRYING CAPACITY AND HISTORICAL USE OF THE AREA SERVICED BY THIS WATER SOURCE.

***Source Name:** UNNAMED TRIBUTARY OF INTERIOR DRAINAGE

Source Type: SURFACE WATER

POTHOLE LAKE

***Point of Diversion and Means of Diversion:**

<u>ID</u>	<u>Govt Lot</u>	<u>Qtr</u>	<u>Sec</u>	<u>Twp</u>	<u>Rge</u>	<u>County</u>	
1	4	W2	SWSW	31	27N	31E	PHILLIPS

Period of Diversion: JANUARY 1 TO DECEMBER 31

Diversion Means: LIVESTOCK DIRECT FROM SOURCE

2		E2	SESE	36	27N	30E	PHILLIPS
---	--	----	------	----	-----	-----	----------

Period of Diversion: JANUARY 1 TO DECEMBER 31

Diversion Means: LIVESTOCK DIRECT FROM SOURCE

Period of Use: JANUARY 1 TO DECEMBER 31

***Place of Use:**

<u>ID</u>	<u>Acres</u>	<u>Govt Lot</u>	<u>Qtr Sec</u>	<u>Sec</u>	<u>Twp</u>	<u>Rge</u>	<u>County</u>
1		4	W2SWSW	31	27N	31E	PHILLIPS
2			E2SESE	36	27N	30E	PHILLIPS

Remarks:

THE FOLLOWING ISSUES WERE IDENTIFIED BY THE DNRC DURING ITS EXAMINATION OF THIS WATER RIGHT CLAIM.

THIS CLAIM NUMBER WAS NOT INCLUDED IN THE BASIN 40M DECREE ISSUED 03/20/2009.

ACCORDING TO CADASTRAL PROPERTY OWNERSHIP RECORDS, AS OF 01/22/2025 , A PORTION OF THE PROPERTY ON WHICH THIS WATER RIGHT IS USED APPEARS TO BE OWNED BY HIS LAND LLC, PO BOX 816, MALTA, MT 59538-0816.

THE OWNERSHIP OF THIS RIGHT MAY BE QUESTIONABLE. PART OF THE PLACE OF USE APPEARS TO BE ON STATE LAND.

A BETTER UNDERSTANDING OF YOUR CLAIMED WATER RIGHT CAN BE OBTAINED BY COMPARING YOUR RIGHT WITH OTHER CLAIMS IN THE BASIN. FOR EXAMPLE, COMPARE PRIORITY DATES, FLOW RATES, VOLUMES, OR ACRES IRRIGATED. ALSO, YOUR WATER RIGHT MAY BE SUBJECT TO WATER RIGHTS IN ADJOINING SUBBASINS OR BASINS AS WELL AS BEING SUBJECT TO OTHER RIGHTS ON YOUR SOURCE OF SUPPLY. FINALLY, YOUR WATER RIGHT MAY BE SUBJECT TO INDIAN RESERVED AND FEDERAL RESERVED WATER RIGHTS.

COMPLETE DETAILS REGARDING THE DNRC PREPARATION OF THIS INTERLOCUTORY DECREE AND RELATED MATERIALS CAN BE REVIEWED AT THE OFFICE LOCATIONS IDENTIFIED IN THE DOCUMENT ENTITLED "NOTICE OF ENTRY OF INTERLOCUTORY DECREE AND NOTICE OF AVAILABILITY."

SEE GENERAL FINDINGS OF FACT AND CONCLUSIONS OF LAW FOR FURTHER EXPLANATION OF YOUR CLAIMED WATER RIGHT. THESE FINDINGS CAN BE FOUND AS INDICATED IN THE DOCUMENT ENTITLED "NOTICE OF ENTRY OF INTERLOCUTORY DECREE AND NOTICE OF AVAILABILITY." IF YOU NEED OBJECTION FORMS, OR HAVE QUESTIONS ABOUT WATER COURT PROCEDURES OR CHANGES TO YOUR RIGHT, YOU CAN CONTACT THE WATER COURT BY CALLING 1-800-624-3270 (WITHIN MONTANA ONLY) OR 1-406-586-4364, OR BY WRITING TO P.O. BOX 1389, BOZEMAN, MT 59771-1389.

**INTERLOCUTORY DECREE
BEAVER CREEK, TRIBUTARY TO MILK RIVER
BASIN 40M
ABSTRACT OF WATER RIGHT CLAIM**

IMPORTANT NOTICE

THIS WATER RIGHT ABSTRACT MAY INCLUDE MODIFICATIONS OF THE WATER RIGHT AS CLAIMED OR AMENDED. MODIFICATIONS ARE AUTHORIZED BY THE MONTANA SUPREME COURT WATER RIGHT CLAIMS EXAMINATION RULES OR BY ORDER OF THE WATER COURT. OBJECTIONS MAY BE FILED ACCORDING TO PROCEDURES OUTLINED IN THE "NOTICE OF ENTRY OF INTERLOCUTORY DECREE AND NOTICE OF AVAILABILITY".

Water Right Number: 40M 30133726 STATEMENT OF CLAIM

Version: 1 -- ORIGINAL RIGHT

Status: ACTIVE

Owners: HIS LAND LLC
PO BOX 816
MALTA, MT 59538-0816

Priority Date: JUNE 27, 1927

Type of Historical Right: USE

Purpose (Use): STOCK

***Flow Rate:** A SPECIFIC FLOW RATE HAS NOT BEEN DECREED BECAUSE THIS USE CONSISTS OF STOCK DRINKING DIRECTLY FROM THE SOURCE, OR FROM A DITCH SYSTEM. THE FLOW RATE IS LIMITED TO THE MINIMUM AMOUNT HISTORICALLY NECESSARY TO SUSTAIN THIS PURPOSE.

***Volume:** THIS RIGHT INCLUDES THE AMOUNT OF WATER CONSUMPTIVELY USED FOR STOCKWATERING PURPOSES AT THE RATE OF 30 GALLONS PER DAY PER ANIMAL UNIT. ANIMAL UNITS SHALL BE BASED ON REASONABLE CARRYING CAPACITY AND HISTORICAL USE OF THE AREA SERVICED BY THIS WATER SOURCE.

***Source Name:** UNNAMED TRIBUTARY OF INTERIOR DRAINAGE

Source Type: SURFACE WATER

POTHOLE LAKE

Point of Diversion and Means of Diversion:

<u>ID</u>	<u>Govt Lot</u>	<u>Qtr Sec</u>	<u>Sec</u>	<u>Twp</u>	<u>Rge</u>	<u>County</u>
1		SESWSE	5	27N	31E	PHILLIPS

Period of Diversion: JANUARY 1 TO DECEMBER 31

Diversion Means: LIVESTOCK DIRECT FROM SOURCE

Period of Use: JANUARY 1 TO DECEMBER 31

Place of Use:

<u>ID</u>	<u>Acres</u>	<u>Govt Lot</u>	<u>Qtr Sec</u>	<u>Sec</u>	<u>Twp</u>	<u>Rge</u>	<u>County</u>
1			SESWSE	5	27N	31E	PHILLIPS

Remarks:

THE FOLLOWING ISSUES WERE IDENTIFIED BY THE DNRC DURING ITS EXAMINATION OF THIS WATER RIGHT CLAIM.

THIS CLAIM NUMBER WAS NOT INCLUDED IN THE BASIN 40M DECREE ISSUED 03/20/2009.

ACCORDING TO CADASTRAL PROPERTY OWNERSHIP RECORDS, AS OF 01/22/2025 , THE PROPERTY ON WHICH THIS WATER RIGHT IS USED APPEARS TO BE OWNED BY HIS LAND LLC, PO BOX 816, MALTA, MT 59538-0816.

THE WATER RIGHTS LISTED FOLLOWING THIS STATEMENT WERE FILED BY DIFFERENT PARTIES WHO CLAIM OVERLAPPING PLACES OF USE. 40M 74778-00 AND 40M 30133726.

A BETTER UNDERSTANDING OF YOUR CLAIMED WATER RIGHT CAN BE OBTAINED BY COMPARING YOUR RIGHT WITH OTHER CLAIMS IN THE BASIN. FOR EXAMPLE, COMPARE PRIORITY DATES, FLOW RATES, VOLUMES, OR ACRES IRRIGATED. ALSO, YOUR WATER RIGHT MAY BE SUBJECT TO WATER RIGHTS IN ADJOINING SUBBASINS OR BASINS AS WELL AS BEING SUBJECT TO OTHER RIGHTS ON YOUR SOURCE OF SUPPLY. FINALLY, YOUR WATER RIGHT MAY BE SUBJECT TO INDIAN RESERVED AND FEDERAL RESERVED WATER RIGHTS.

COMPLETE DETAILS REGARDING THE DNRC PREPARATION OF THIS INTERLOCUTORY DECREE AND RELATED MATERIALS CAN BE REVIEWED AT THE OFFICE LOCATIONS IDENTIFIED IN THE DOCUMENT ENTITLED "NOTICE OF ENTRY OF INTERLOCUTORY DECREE AND NOTICE OF AVAILABILITY."

SEE GENERAL FINDINGS OF FACT AND CONCLUSIONS OF LAW FOR FURTHER EXPLANATION OF YOUR CLAIMED WATER RIGHT. THESE FINDINGS CAN BE FOUND AS INDICATED IN THE DOCUMENT ENTITLED "NOTICE OF ENTRY OF INTERLOCUTORY DECREE AND NOTICE OF AVAILABILITY." IF YOU NEED OBJECTION FORMS, OR HAVE QUESTIONS ABOUT WATER COURT PROCEDURES OR CHANGES TO YOUR RIGHT, YOU CAN CONTACT THE WATER COURT BY CALLING 1-800-624-3270 (WITHIN MONTANA ONLY) OR 1-406-586-4364, OR BY WRITING TO P.O. BOX 1389, BOZEMAN, MT 59771-1389.

**INTERLOCUTORY DECREE
BEAVER CREEK, TRIBUTARY TO MILK RIVER
BASIN 40M
ABSTRACT OF WATER RIGHT CLAIM**

IMPORTANT NOTICE

THIS WATER RIGHT ABSTRACT MAY INCLUDE MODIFICATIONS OF THE WATER RIGHT AS CLAIMED OR AMENDED. MODIFICATIONS ARE AUTHORIZED BY THE MONTANA SUPREME COURT WATER RIGHT CLAIMS EXAMINATION RULES OR BY ORDER OF THE WATER COURT. OBJECTIONS MAY BE FILED ACCORDING TO PROCEDURES OUTLINED IN THE "NOTICE OF ENTRY OF INTERLOCUTORY DECREE AND NOTICE OF AVAILABILITY".

Water Right Number: 40M 30133727 STATEMENT OF CLAIM

Version: 1 -- ORIGINAL RIGHT

Status: ACTIVE

Owners: CONNI D FRENCH
8861 SUN PRAIRIE RD
MALTA, MT 59538-8757

CRAIG R FRENCH
8861 SUN PRAIRIE RD
MALTA, MT 59538-8757

Priority Date: MAY 16, 1923

Type of Historical Right: USE

Purpose (Use): STOCK

***Flow Rate:** A SPECIFIC FLOW RATE HAS NOT BEEN DECREED BECAUSE THIS USE CONSISTS OF STOCK DRINKING DIRECTLY FROM THE SOURCE, OR FROM A DITCH SYSTEM. THE FLOW RATE IS LIMITED TO THE MINIMUM AMOUNT HISTORICALLY NECESSARY TO SUSTAIN THIS PURPOSE.

***Volume:** THIS RIGHT INCLUDES THE AMOUNT OF WATER CONSUMPTIVELY USED FOR STOCKWATERING PURPOSES AT THE RATE OF 30 GALLONS PER DAY PER ANIMAL UNIT. ANIMAL UNITS SHALL BE BASED ON REASONABLE CARRYING CAPACITY AND HISTORICAL USE OF THE AREA SERVICED BY THIS WATER SOURCE.

***Source Name:** UNNAMED TRIBUTARY OF INTERIOR DRAINAGE

Source Type: SURFACE WATER

POTHOLE LAKE

Point of Diversion and Means of Diversion:

<u>ID</u>	<u>Govt Lot</u>	<u>Qtr</u>	<u>Sec</u>	<u>Twp</u>	<u>Rge</u>	<u>County</u>	
1		S2	NENE	36	27N	30E	PHILLIPS

Period of Diversion: JANUARY 1 TO DECEMBER 31

Diversion Means: LIVESTOCK DIRECT FROM SOURCE

2		N2	SENE	36	27N	30E	PHILLIPS
---	--	----	------	----	-----	-----	----------

Period of Diversion: JANUARY 1 TO DECEMBER 31

Diversion Means: LIVESTOCK DIRECT FROM SOURCE

Period of Use: JANUARY 1 TO DECEMBER 31

Place of Use:

<u>ID</u>	<u>Acres</u>	<u>Govt Lot</u>	<u>Qtr Sec</u>	<u>Sec</u>	<u>Twp</u>	<u>Rge</u>	<u>County</u>
1			S2NENE	36	27N	30E	PHILLIPS
2			N2SENE	36	27N	30E	PHILLIPS

Remarks:

THE FOLLOWING ISSUES WERE IDENTIFIED BY THE DNRC DURING ITS EXAMINATION OF THIS WATER RIGHT CLAIM.

THIS CLAIM NUMBER WAS NOT INCLUDED IN THE BASIN 40M DECREE ISSUED 03/20/2009.

THE OWNERSHIP OF THIS RIGHT MAY BE QUESTIONABLE. THE PLACE OF USE APPEARS TO BE ON STATE LAND.

A BETTER UNDERSTANDING OF YOUR CLAIMED WATER RIGHT CAN BE OBTAINED BY COMPARING YOUR RIGHT WITH OTHER CLAIMS IN THE BASIN. FOR EXAMPLE, COMPARE PRIORITY DATES, FLOW RATES, VOLUMES, OR ACRES IRRIGATED. ALSO, YOUR WATER RIGHT MAY BE SUBJECT TO WATER RIGHTS IN ADJOINING SUBBASINS OR BASINS AS WELL AS BEING SUBJECT TO OTHER RIGHTS ON YOUR SOURCE OF SUPPLY. FINALLY, YOUR WATER RIGHT MAY BE SUBJECT TO INDIAN RESERVED AND FEDERAL RESERVED WATER RIGHTS.

COMPLETE DETAILS REGARDING THE DNRC PREPARATION OF THIS INTERLOCUTORY DECREE AND RELATED MATERIALS CAN BE REVIEWED AT THE OFFICE LOCATIONS IDENTIFIED IN THE DOCUMENT ENTITLED "NOTICE OF ENTRY OF INTERLOCUTORY DECREE AND NOTICE OF AVAILABILITY."

SEE GENERAL FINDINGS OF FACT AND CONCLUSIONS OF LAW FOR FURTHER EXPLANATION OF YOUR CLAIMED WATER RIGHT. THESE FINDINGS CAN BE FOUND AS INDICATED IN THE DOCUMENT ENTITLED "NOTICE OF ENTRY OF INTERLOCUTORY DECREE AND NOTICE OF AVAILABILITY." IF YOU NEED OBJECTION FORMS, OR HAVE QUESTIONS ABOUT WATER COURT PROCEDURES OR CHANGES TO YOUR RIGHT, YOU CAN CONTACT THE WATER COURT BY CALLING 1-800-624-3270 (WITHIN MONTANA ONLY) OR 1-406-586-4364, OR BY WRITING TO P.O. BOX 1389, BOZEMAN, MT 59771-1389.

**INTERLOCUTORY DECREE
BEAVER CREEK, TRIBUTARY TO MILK RIVER
BASIN 40M
ABSTRACT OF WATER RIGHT CLAIM**

IMPORTANT NOTICE

THIS WATER RIGHT ABSTRACT MAY INCLUDE MODIFICATIONS OF THE WATER RIGHT AS CLAIMED OR AMENDED. MODIFICATIONS ARE AUTHORIZED BY THE MONTANA SUPREME COURT WATER RIGHT CLAIMS EXAMINATION RULES OR BY ORDER OF THE WATER COURT. OBJECTIONS MAY BE FILED ACCORDING TO PROCEDURES OUTLINED IN THE "NOTICE OF ENTRY OF INTERLOCUTORY DECREE AND NOTICE OF AVAILABILITY".

Water Right Number: 40M 30133729 STATEMENT OF CLAIM

Version: 1 -- ORIGINAL RIGHT

Status: ACTIVE

Owners: HIS LAND LLC
PO BOX 816
MALTA, MT 59538-0816

Priority Date: JUNE 27, 1927

Type of Historical Right: USE

Purpose (Use): STOCK

***Flow Rate:** A SPECIFIC FLOW RATE HAS NOT BEEN DECREED BECAUSE THIS USE CONSISTS OF STOCK DRINKING DIRECTLY FROM THE SOURCE, OR FROM A DITCH SYSTEM. THE FLOW RATE IS LIMITED TO THE MINIMUM AMOUNT HISTORICALLY NECESSARY TO SUSTAIN THIS PURPOSE.

***Volume:** THIS RIGHT INCLUDES THE AMOUNT OF WATER CONSUMPTIVELY USED FOR STOCKWATERING PURPOSES AT THE RATE OF 30 GALLONS PER DAY PER ANIMAL UNIT. ANIMAL UNITS SHALL BE BASED ON REASONABLE CARRYING CAPACITY AND HISTORICAL USE OF THE AREA SERVICED BY THIS WATER SOURCE.

***Source Name:** UNNAMED TRIBUTARY OF INTERIOR DRAINAGE

Source Type: SURFACE WATER

POTHOLE LAKE

Point of Diversion and Means of Diversion:

<u>ID</u>	<u>Govt Lot</u>	<u>Qtr Sec</u>	<u>Sec</u>	<u>Twp</u>	<u>Rge</u>	<u>County</u>
1		S2NESW	5	27N	31E	PHILLIPS

Period of Diversion: JANUARY 1 TO DECEMBER 31

Diversion Means: LIVESTOCK DIRECT FROM SOURCE

Period of Use: JANUARY 1 TO DECEMBER 31

Place of Use:

<u>ID</u>	<u>Acres</u>	<u>Govt Lot</u>	<u>Qtr Sec</u>	<u>Sec</u>	<u>Twp</u>	<u>Rge</u>	<u>County</u>
1			S2NESW	5	27N	31E	PHILLIPS

Remarks:

THE FOLLOWING ISSUES WERE IDENTIFIED BY THE DNRC DURING ITS EXAMINATION OF THIS WATER RIGHT CLAIM.

THIS CLAIM NUMBER WAS NOT INCLUDED IN THE BASIN 40M DECREE ISSUED 03/20/2009.

ACCORDING TO CADASTRAL PROPERTY OWNERSHIP RECORDS, AS OF 01/22/2025 , THE PROPERTY ON WHICH THIS WATER RIGHT IS USED APPEARS TO BE OWNED BY HIS LAND LLC, PO BOX 816, MALTA, MT 59538-0816.

THE WATER RIGHTS LISTED FOLLOWING THIS STATEMENT WERE FILED BY DIFFERENT PARTIES WHO CLAIM OVERLAPPING PLACES OF USE. 40M 74776-00 AND 40M 30133729.

A BETTER UNDERSTANDING OF YOUR CLAIMED WATER RIGHT CAN BE OBTAINED BY COMPARING YOUR RIGHT WITH OTHER CLAIMS IN THE BASIN. FOR EXAMPLE, COMPARE PRIORITY DATES, FLOW RATES, VOLUMES, OR ACRES IRRIGATED. ALSO, YOUR WATER RIGHT MAY BE SUBJECT TO WATER RIGHTS IN ADJOINING SUBBASINS OR BASINS AS WELL AS BEING SUBJECT TO OTHER RIGHTS ON YOUR SOURCE OF SUPPLY. FINALLY, YOUR WATER RIGHT MAY BE SUBJECT TO INDIAN RESERVED AND FEDERAL RESERVED WATER RIGHTS.

COMPLETE DETAILS REGARDING THE DNRC PREPARATION OF THIS INTERLOCUTORY DECREE AND RELATED MATERIALS CAN BE REVIEWED AT THE OFFICE LOCATIONS IDENTIFIED IN THE DOCUMENT ENTITLED "NOTICE OF ENTRY OF INTERLOCUTORY DECREE AND NOTICE OF AVAILABILITY."

SEE GENERAL FINDINGS OF FACT AND CONCLUSIONS OF LAW FOR FURTHER EXPLANATION OF YOUR CLAIMED WATER RIGHT. THESE FINDINGS CAN BE FOUND AS INDICATED IN THE DOCUMENT ENTITLED "NOTICE OF ENTRY OF INTERLOCUTORY DECREE AND NOTICE OF AVAILABILITY." IF YOU NEED OBJECTION FORMS, OR HAVE QUESTIONS ABOUT WATER COURT PROCEDURES OR CHANGES TO YOUR RIGHT, YOU CAN CONTACT THE WATER COURT BY CALLING 1-800-624-3270 (WITHIN MONTANA ONLY) OR 1-406-586-4364, OR BY WRITING TO P.O. BOX 1389, BOZEMAN, MT 59771-1389.

**INTERLOCUTORY DECREE
BEAVER CREEK, TRIBUTARY TO MILK RIVER
BASIN 40M
ABSTRACT OF WATER RIGHT CLAIM**

IMPORTANT NOTICE

THIS WATER RIGHT ABSTRACT MAY INCLUDE MODIFICATIONS OF THE WATER RIGHT AS CLAIMED OR AMENDED. MODIFICATIONS ARE AUTHORIZED BY THE MONTANA SUPREME COURT WATER RIGHT CLAIMS EXAMINATION RULES OR BY ORDER OF THE WATER COURT. OBJECTIONS MAY BE FILED ACCORDING TO PROCEDURES OUTLINED IN THE "NOTICE OF ENTRY OF INTERLOCUTORY DECREE AND NOTICE OF AVAILABILITY".

Water Right Number: 40M 30133730 STATEMENT OF CLAIM

Version: 1 -- ORIGINAL RIGHT

Status: ACTIVE

Owners: HIS LAND LLC
PO BOX 816
MALTA, MT 59538-0816

Priority Date: SEPTEMBER 17, 1903

Type of Historical Right: FILED

Purpose (Use): STOCK

***Flow Rate:** A SPECIFIC FLOW RATE HAS NOT BEEN DECREED BECAUSE THIS USE CONSISTS OF STOCK DRINKING DIRECTLY FROM THE SOURCE, OR FROM A DITCH SYSTEM. THE FLOW RATE IS LIMITED TO THE MINIMUM AMOUNT HISTORICALLY NECESSARY TO SUSTAIN THIS PURPOSE.

***Volume:** THIS RIGHT INCLUDES THE AMOUNT OF WATER CONSUMPTIVELY USED FOR STOCKWATERING PURPOSES AT THE RATE OF 30 GALLONS PER DAY PER ANIMAL UNIT. ANIMAL UNITS SHALL BE BASED ON REASONABLE CARRYING CAPACITY AND HISTORICAL USE OF THE AREA SERVICED BY THIS WATER SOURCE.

Source Name: BEAVER CREEK

Source Type: SURFACE WATER

Source Name: UNNAMED TRIBUTARY OF BEAVER CREEK

Source Type: SURFACE WATER

***Point of Diversion and Means of Diversion:**

<u>ID</u>	<u>Govt Lot</u>	<u>Qtr Sec</u>	<u>Sec</u>	<u>Twp</u>	<u>Rge</u>	<u>County</u>
1		W2NW	13	27N	30E	PHILLIPS

Source Name: UNNAMED TRIBUTARY OF BEAVER CREEK

Period of Diversion: JANUARY 1 TO DECEMBER 31

Diversion Means: LIVESTOCK DIRECT FROM SOURCE

2		NENW	13	27N	30E	PHILLIPS
---	--	------	----	-----	-----	----------

Source Name: UNNAMED TRIBUTARY OF BEAVER CREEK

	Period of Diversion:	JANUARY 1 TO DECEMBER 31				
	Diversion Means:	LIVESTOCK DIRECT FROM SOURCE				
3		NWNWNE	13	27N	30E	PHILLIPS
	Source Name:	UNNAMED TRIBUTARY OF BEAVER CREEK				
	Period of Diversion:	JANUARY 1 TO DECEMBER 31				
	Diversion Means:	LIVESTOCK DIRECT FROM SOURCE				
4		S2NE	13	27N	30E	PHILLIPS
	Source Name:	UNNAMED TRIBUTARY OF BEAVER CREEK				
	Period of Diversion:	JANUARY 1 TO DECEMBER 31				
	Diversion Means:	LIVESTOCK DIRECT FROM SOURCE				
5		NWSE	13	27N	30E	PHILLIPS
	Source Name:	UNNAMED TRIBUTARY OF BEAVER CREEK				
	Period of Diversion:	JANUARY 1 TO DECEMBER 31				
	Diversion Means:	LIVESTOCK DIRECT FROM SOURCE				
6		E2E2SE	13	27N	30E	PHILLIPS
	Source Name:	UNNAMED TRIBUTARY OF BEAVER CREEK				
	Period of Diversion:	JANUARY 1 TO DECEMBER 31				
	Diversion Means:	LIVESTOCK DIRECT FROM SOURCE				
7		W2SW	13	27N	30E	PHILLIPS
	Source Name:	UNNAMED TRIBUTARY OF BEAVER CREEK				
	Period of Diversion:	JANUARY 1 TO DECEMBER 31				
	Diversion Means:	LIVESTOCK DIRECT FROM SOURCE				
8		NWNESW	13	27N	30E	PHILLIPS
	Source Name:	UNNAMED TRIBUTARY OF BEAVER CREEK				
	Period of Diversion:	JANUARY 1 TO DECEMBER 31				
	Diversion Means:	LIVESTOCK DIRECT FROM SOURCE				
9		W2SESW	13	27N	30E	PHILLIPS
	Source Name:	UNNAMED TRIBUTARY OF BEAVER CREEK				
	Period of Diversion:	JANUARY 1 TO DECEMBER 31				
	Diversion Means:	LIVESTOCK DIRECT FROM SOURCE				
10		NENW	24	27N	30E	PHILLIPS
	Source Name:	BEAVER CREEK				
	Period of Diversion:	JANUARY 1 TO DECEMBER 31				
	Diversion Means:	LIVESTOCK DIRECT FROM SOURCE				
11		W2NW	24	27N	30E	PHILLIPS
	Source Name:	UNNAMED TRIBUTARY OF BEAVER CREEK				
	Period of Diversion:	JANUARY 1 TO DECEMBER 31				
	Diversion Means:	LIVESTOCK DIRECT FROM SOURCE				

12	SWSNW	24	27N	30E	PHILLIPS
Source Name:	UNNAMED TRIBUTARY OF BEAVER CREEK				
Period of Diversion:	JANUARY 1 TO DECEMBER 31				
Diversion Means:	LIVESTOCK DIRECT FROM SOURCE				
13	N2NE	24	27N	30E	PHILLIPS
Source Name:	BEAVER CREEK				
Period of Diversion:	JANUARY 1 TO DECEMBER 31				
Diversion Means:	LIVESTOCK DIRECT FROM SOURCE				
14	NWSWNE	24	27N	30E	PHILLIPS
Source Name:	BEAVER CREEK				
Period of Diversion:	JANUARY 1 TO DECEMBER 31				
Diversion Means:	LIVESTOCK DIRECT FROM SOURCE				
15	E2SENE	24	27N	30E	PHILLIPS
Source Name:	UNNAMED TRIBUTARY OF BEAVER CREEK				
Period of Diversion:	JANUARY 1 TO DECEMBER 31				
Diversion Means:	LIVESTOCK DIRECT FROM SOURCE				
16	SE	24	27N	30E	PHILLIPS
Source Name:	UNNAMED TRIBUTARY OF BEAVER CREEK				
Period of Diversion:	JANUARY 1 TO DECEMBER 31				
Diversion Means:	LIVESTOCK DIRECT FROM SOURCE				
17	E2SW	24	27N	30E	PHILLIPS
Source Name:	UNNAMED TRIBUTARY OF BEAVER CREEK				
Period of Diversion:	JANUARY 1 TO DECEMBER 31				
Diversion Means:	LIVESTOCK DIRECT FROM SOURCE				
18	E2NW	25	27N	30E	PHILLIPS
Source Name:	UNNAMED TRIBUTARY OF BEAVER CREEK				
Period of Diversion:	JANUARY 1 TO DECEMBER 31				
Diversion Means:	LIVESTOCK DIRECT FROM SOURCE				
19	NENE	25	27N	30E	PHILLIPS
Source Name:	UNNAMED TRIBUTARY OF BEAVER CREEK				
Period of Diversion:	JANUARY 1 TO DECEMBER 31				
Diversion Means:	LIVESTOCK DIRECT FROM SOURCE				
20	E2SE	25	27N	30E	PHILLIPS
Source Name:	UNNAMED TRIBUTARY OF BEAVER CREEK				
Period of Diversion:	JANUARY 1 TO DECEMBER 31				
Diversion Means:	LIVESTOCK DIRECT FROM SOURCE				
21	E2NWNE	18	27N	31E	PHILLIPS
Source Name:	UNNAMED TRIBUTARY OF BEAVER CREEK				

	Period of Diversion:	JANUARY 1 TO DECEMBER 31				
	Diversion Means:	LIVESTOCK DIRECT FROM SOURCE				
22		NENE	18	27N	31E	PHILLIPS
	Source Name:	UNNAMED TRIBUTARY OF BEAVER CREEK				
	Period of Diversion:	JANUARY 1 TO DECEMBER 31				
	Diversion Means:	LIVESTOCK DIRECT FROM SOURCE				
23		W2SENE	18	27N	31E	PHILLIPS
	Source Name:	UNNAMED TRIBUTARY OF BEAVER CREEK				
	Period of Diversion:	JANUARY 1 TO DECEMBER 31				
	Diversion Means:	LIVESTOCK DIRECT FROM SOURCE				
24		NESE	18	27N	31E	PHILLIPS
	Source Name:	UNNAMED TRIBUTARY OF BEAVER CREEK				
	Period of Diversion:	JANUARY 1 TO DECEMBER 31				
	Diversion Means:	LIVESTOCK DIRECT FROM SOURCE				
25		SWSE	18	27N	31E	PHILLIPS
	Source Name:	UNNAMED TRIBUTARY OF BEAVER CREEK				
	Period of Diversion:	JANUARY 1 TO DECEMBER 31				
	Diversion Means:	LIVESTOCK DIRECT FROM SOURCE				
26		NESW	18	27N	31E	PHILLIPS
	Source Name:	UNNAMED TRIBUTARY OF BEAVER CREEK				
	Period of Diversion:	JANUARY 1 TO DECEMBER 31				
	Diversion Means:	LIVESTOCK DIRECT FROM SOURCE				
27		N2SESW	18	27N	31E	PHILLIPS
	Source Name:	UNNAMED TRIBUTARY OF BEAVER CREEK				
	Period of Diversion:	JANUARY 1 TO DECEMBER 31				
	Diversion Means:	LIVESTOCK DIRECT FROM SOURCE				
28		4 SWSW	18	27N	31E	PHILLIPS
	Source Name:	UNNAMED TRIBUTARY OF BEAVER CREEK				
	Period of Diversion:	JANUARY 1 TO DECEMBER 31				
	Diversion Means:	LIVESTOCK DIRECT FROM SOURCE				
29		1 NWNW	19	27N	31E	PHILLIPS
	Source Name:	BEAVER CREEK				
	Period of Diversion:	JANUARY 1 TO DECEMBER 31				
	Diversion Means:	LIVESTOCK DIRECT FROM SOURCE				
30		2 SWNW	19	27N	31E	PHILLIPS
	Source Name:	UNNAMED TRIBUTARY OF BEAVER CREEK				
	Period of Diversion:	JANUARY 1 TO DECEMBER 31				
	Diversion Means:	LIVESTOCK DIRECT FROM SOURCE				

31		S2NWNE	19	27N	31E	PHILLIPS
	Source Name:	BEAVER CREEK				
	Period of Diversion:	JANUARY 1 TO DECEMBER 31				
	Diversion Means:	LIVESTOCK DIRECT FROM SOURCE				
32		E2NW	19	27N	31E	PHILLIPS
	Source Name:	BEAVER CREEK				
	Period of Diversion:	JANUARY 1 TO DECEMBER 31				
	Diversion Means:	LIVESTOCK DIRECT FROM SOURCE				
33		SENE	19	27N	31E	PHILLIPS
	Source Name:	BEAVER CREEK				
	Period of Diversion:	JANUARY 1 TO DECEMBER 31				
	Diversion Means:	LIVESTOCK DIRECT FROM SOURCE				
34		SWNE	19	27N	31E	PHILLIPS
	Source Name:	BEAVER CREEK				
	Period of Diversion:	JANUARY 1 TO DECEMBER 31				
	Diversion Means:	LIVESTOCK DIRECT FROM SOURCE				
35		N2NWSE	19	27N	31E	PHILLIPS
	Source Name:	BEAVER CREEK				
	Period of Diversion:	JANUARY 1 TO DECEMBER 31				
	Diversion Means:	LIVESTOCK DIRECT FROM SOURCE				
36		W2NESE	19	27N	31E	PHILLIPS
	Source Name:	UNNAMED TRIBUTARY OF BEAVER CREEK				
	Period of Diversion:	JANUARY 1 TO DECEMBER 31				
	Diversion Means:	LIVESTOCK DIRECT FROM SOURCE				
37		SESE	19	27N	31E	PHILLIPS
	Source Name:	UNNAMED TRIBUTARY OF BEAVER CREEK				
	Period of Diversion:	JANUARY 1 TO DECEMBER 31				
	Diversion Means:	LIVESTOCK DIRECT FROM SOURCE				
38		3 NWSW	19	27N	31E	PHILLIPS
	Source Name:	UNNAMED TRIBUTARY OF BEAVER CREEK				
	Period of Diversion:	JANUARY 1 TO DECEMBER 31				
	Diversion Means:	LIVESTOCK DIRECT FROM SOURCE				
39		SESW	19	27N	31E	PHILLIPS
	Source Name:	UNNAMED TRIBUTARY OF BEAVER CREEK				
	Period of Diversion:	JANUARY 1 TO DECEMBER 31				
	Diversion Means:	LIVESTOCK DIRECT FROM SOURCE				
40		4 SWSW	19	27N	31E	PHILLIPS
	Source Name:	UNNAMED TRIBUTARY OF BEAVER CREEK				

	Period of Diversion:	JANUARY 1 TO DECEMBER 31				
	Diversion Means:	LIVESTOCK DIRECT FROM SOURCE				
41		NW 30 27N	31E			PHILLIPS
	Source Name:	UNNAMED TRIBUTARY OF BEAVER CREEK				
	Period of Diversion:	JANUARY 1 TO DECEMBER 31				
	Diversion Means:	LIVESTOCK DIRECT FROM SOURCE				
42		NE 30 27N	31E			PHILLIPS
	Source Name:	UNNAMED TRIBUTARY OF BEAVER CREEK				
	Period of Diversion:	JANUARY 1 TO DECEMBER 31				
	Diversion Means:	LIVESTOCK DIRECT FROM SOURCE				
43		SWSE 30 27N	31E			PHILLIPS
	Source Name:	UNNAMED TRIBUTARY OF BEAVER CREEK				
	Period of Diversion:	JANUARY 1 TO DECEMBER 31				
	Diversion Means:	LIVESTOCK DIRECT FROM SOURCE				
44		SW 30 27N	31E			PHILLIPS
	Source Name:	UNNAMED TRIBUTARY OF BEAVER CREEK				
	Period of Diversion:	JANUARY 1 TO DECEMBER 31				
	Diversion Means:	LIVESTOCK DIRECT FROM SOURCE				
45		N2NW 31 27N	31E			PHILLIPS
	Source Name:	UNNAMED TRIBUTARY OF BEAVER CREEK				
	Period of Diversion:	JANUARY 1 TO DECEMBER 31				
	Diversion Means:	LIVESTOCK DIRECT FROM SOURCE				
46		NE 31 27N	31E			PHILLIPS
	Source Name:	UNNAMED TRIBUTARY OF BEAVER CREEK				
	Period of Diversion:	JANUARY 1 TO DECEMBER 31				
	Diversion Means:	LIVESTOCK DIRECT FROM SOURCE				
47		SWNW 17 27N	31E			PHILLIPS
	Source Name:	UNNAMED TRIBUTARY OF BEAVER CREEK				
	Period of Diversion:	JANUARY 1 TO DECEMBER 31				
	Diversion Means:	LIVESTOCK DIRECT FROM SOURCE				
48		SW 17 27N	31E			PHILLIPS
	Source Name:	UNNAMED TRIBUTARY OF BEAVER CREEK				
	Period of Diversion:	JANUARY 1 TO DECEMBER 31				
	Diversion Means:	LIVESTOCK DIRECT FROM SOURCE				
49		NW 20 27N	31E			PHILLIPS
	Source Name:	UNNAMED TRIBUTARY OF BEAVER CREEK				
	Period of Diversion:	JANUARY 1 TO DECEMBER 31				
	Diversion Means:	LIVESTOCK DIRECT FROM SOURCE				

50 NWSW 20 27N 31E PHILLIPS

Source Name: BEAVER CREEK
Period of Diversion: JANUARY 1 TO DECEMBER 31
Diversion Means: LIVESTOCK DIRECT FROM SOURCE

51 NESW 20 27N 31E PHILLIPS

Source Name: UNNAMED TRIBUTARY OF BEAVER CREEK
Period of Diversion: JANUARY 1 TO DECEMBER 31
Diversion Means: LIVESTOCK DIRECT FROM SOURCE

52 SESW 20 27N 31E PHILLIPS

Source Name: BEAVER CREEK
Period of Diversion: JANUARY 1 TO DECEMBER 31
Diversion Means: LIVESTOCK DIRECT FROM SOURCE

53 E2SWSW 20 27N 31E PHILLIPS

Source Name: BEAVER CREEK
Period of Diversion: JANUARY 1 TO DECEMBER 31
Diversion Means: LIVESTOCK DIRECT FROM SOURCE

54 NW 29 27N 31E PHILLIPS

Source Name: UNNAMED TRIBUTARY OF BEAVER CREEK
Period of Diversion: JANUARY 1 TO DECEMBER 31
Diversion Means: LIVESTOCK DIRECT FROM SOURCE

55 NWNE 29 27N 31E PHILLIPS

Source Name: BEAVER CREEK
Period of Diversion: JANUARY 1 TO DECEMBER 31
Diversion Means: LIVESTOCK DIRECT FROM SOURCE

THE POINT OF DIVERSION INCLUDES GOVERNMENT LOTS 1, 2, 3, 4, SEC. 30, T27N, R31E.

THE POINT OF DIVERSION INCLUDES GOVERNMENT LOT 1, SEC. 31, T27N, R31E.

Period of Use: JANUARY 1 TO DECEMBER 31

***Place of Use:**

<u>ID</u>	<u>Acres</u>	<u>Govt Lot</u>	<u>Qtr Sec</u>	<u>Sec</u>	<u>Twp</u>	<u>Rge</u>	<u>County</u>
1			W2NW	13	27N	30E	PHILLIPS
2			NENW	13	27N	30E	PHILLIPS
3			NWNWNE	13	27N	30E	PHILLIPS
4			S2NE	13	27N	30E	PHILLIPS
5			NWSE	13	27N	30E	PHILLIPS
6			E2E2SE	13	27N	30E	PHILLIPS
7			W2SW	13	27N	30E	PHILLIPS
8			NWNESW	13	27N	30E	PHILLIPS
9			W2SESW	13	27N	30E	PHILLIPS
10			NENW	24	27N	30E	PHILLIPS

11		W2NW	24	27N	30E	PHILLIPS
12		SWSE	24	27N	30E	PHILLIPS
13		N2NE	24	27N	30E	PHILLIPS
14		NWSWNE	24	27N	30E	PHILLIPS
15		E2SENE	24	27N	30E	PHILLIPS
16		SE	24	27N	30E	PHILLIPS
17		E2SW	24	27N	30E	PHILLIPS
18		E2NW	25	27N	30E	PHILLIPS
19		NENE	25	27N	30E	PHILLIPS
20		E2SE	25	27N	30E	PHILLIPS
21		E2NWNE	18	27N	31E	PHILLIPS
22		NENE	18	27N	31E	PHILLIPS
23		W2SENE	18	27N	31E	PHILLIPS
24		NESE	18	27N	31E	PHILLIPS
25		SWSE	18	27N	31E	PHILLIPS
26		NESW	18	27N	31E	PHILLIPS
27		N2SESW	18	27N	31E	PHILLIPS
28	4	SWSW	18	27N	31E	PHILLIPS
29	1	NWNW	19	27N	31E	PHILLIPS
30	2	SWNW	19	27N	31E	PHILLIPS
31		S2NWNE	19	27N	31E	PHILLIPS
32		E2NW	19	27N	31E	PHILLIPS
33		SENE	19	27N	31E	PHILLIPS
34		SWNE	19	27N	31E	PHILLIPS
35		N2NWSE	19	27N	31E	PHILLIPS
36		W2NESE	19	27N	31E	PHILLIPS
37		SESE	19	27N	31E	PHILLIPS
38	3	NWSW	19	27N	31E	PHILLIPS
39		SESW	19	27N	31E	PHILLIPS
40	4	SWSW	19	27N	31E	PHILLIPS
41		NW	30	27N	31E	PHILLIPS
42		NE	30	27N	31E	PHILLIPS
43		SWSE	30	27N	31E	PHILLIPS
44		SW	30	27N	31E	PHILLIPS
45		N2NW	31	27N	31E	PHILLIPS
46		NE	31	27N	31E	PHILLIPS
47		SWNW	17	27N	31E	PHILLIPS
48		SW	17	27N	31E	PHILLIPS
49		NW	20	27N	31E	PHILLIPS
50		NWSW	20	27N	31E	PHILLIPS
51		NESW	20	27N	31E	PHILLIPS
52		SESW	20	27N	31E	PHILLIPS
53		E2SWSW	20	27N	31E	PHILLIPS
54		NW	29	27N	31E	PHILLIPS
55		NWNE	29	27N	31E	PHILLIPS

THE PLACE OF USE INCLUDES GOVERNMENT LOTS 1, 2, 3, 4, SEC. 30, T27N, R31E.

ALL OR A PART OF THE PLACE OF USE CONSISTS OF FEDERAL PUBLIC LANDS. THE WATER RIGHT USED ON THE PUBLIC LANDS IS APPURTENANT TO THE FOLLOWING PRIVATE LANDS: SWSW SECTION 18, 27N 31E, PHILLIPS COUNTY. SEE THE CLAIM FILE FOR THE COMPLETE LEGAL LAND DESCRIPTION OF THE PRIVATE LAND TO WHICH THIS WATER RIGHT IS APPURTENANT.

THE PLACE OF USE INCLUDES GOVERNMENT LOT 1, SEC. 31, T27N, R31E.

Remarks:

THE FOLLOWING ISSUES WERE IDENTIFIED BY THE DNRC DURING ITS EXAMINATION OF THIS WATER RIGHT CLAIM.

THIS CLAIM NUMBER WAS NOT INCLUDED IN THE BASIN 40M DECREE ISSUED 03/20/2009.

THIS CLAIM DOES NOT APPEAR TO MEET THE DEFINITION OF AN EXEMPT RIGHT UNDER SECTION 85-2-222 (1), MCA.

THE TYPE OF HISTORICAL RIGHT MAY BE QUESTIONABLE. DOCUMENTATION SUBMITTED WITH THE CLAIM INDICATES A USE RIGHT.

A BETTER UNDERSTANDING OF YOUR CLAIMED WATER RIGHT CAN BE OBTAINED BY COMPARING YOUR RIGHT WITH OTHER CLAIMS IN THE BASIN. FOR EXAMPLE, COMPARE PRIORITY DATES, FLOW RATES, VOLUMES, OR ACRES IRRIGATED. ALSO, YOUR WATER RIGHT MAY BE SUBJECT TO WATER RIGHTS IN ADJOINING SUBBASINS OR BASINS AS WELL AS BEING SUBJECT TO OTHER RIGHTS ON YOUR SOURCE OF SUPPLY. FINALLY, YOUR WATER RIGHT MAY BE SUBJECT TO INDIAN RESERVED AND FEDERAL RESERVED WATER RIGHTS.

COMPLETE DETAILS REGARDING THE DNRC PREPARATION OF THIS INTERLOCUTORY DECREE AND RELATED MATERIALS CAN BE REVIEWED AT THE OFFICE LOCATIONS IDENTIFIED IN THE DOCUMENT ENTITLED "NOTICE OF ENTRY OF INTERLOCUTORY DECREE AND NOTICE OF AVAILABILITY."

SEE GENERAL FINDINGS OF FACT AND CONCLUSIONS OF LAW FOR FURTHER EXPLANATION OF YOUR CLAIMED WATER RIGHT. THESE FINDINGS CAN BE FOUND AS INDICATED IN THE DOCUMENT ENTITLED "NOTICE OF ENTRY OF INTERLOCUTORY DECREE AND NOTICE OF AVAILABILITY." IF YOU NEED OBJECTION FORMS, OR HAVE QUESTIONS ABOUT WATER COURT PROCEDURES OR CHANGES TO YOUR RIGHT, YOU CAN CONTACT THE WATER COURT BY CALLING 1-800-624-3270 (WITHIN MONTANA ONLY) OR 1-406-586-4364, OR BY WRITING TO P.O. BOX 1389, BOZEMAN, MT 59771-1389.

**INTERLOCUTORY DECREE
BEAVER CREEK, TRIBUTARY TO MILK RIVER
BASIN 40M
ABSTRACT OF WATER RIGHT CLAIM**

IMPORTANT NOTICE

THIS WATER RIGHT ABSTRACT MAY INCLUDE MODIFICATIONS OF THE WATER RIGHT AS CLAIMED OR AMENDED. MODIFICATIONS ARE AUTHORIZED BY THE MONTANA SUPREME COURT WATER RIGHT CLAIMS EXAMINATION RULES OR BY ORDER OF THE WATER COURT. OBJECTIONS MAY BE FILED ACCORDING TO PROCEDURES OUTLINED IN THE "NOTICE OF ENTRY OF INTERLOCUTORY DECREE AND NOTICE OF AVAILABILITY".

Water Right Number: 40M 30133866 STATEMENT OF CLAIM

Version: 1 -- ORIGINAL RIGHT

Status: ACTIVE

Owners: SALSBERY FAMILY PARTNERSHIP
6067 BOWDOIN RD
MALTA, MT 59538-9638

Priority Date: NOVEMBER 8, 1939

Type of Historical Right: USE

Purpose (Use): STOCK

***Flow Rate:** A SPECIFIC FLOW RATE HAS NOT BEEN DECREED BECAUSE THIS USE CONSISTS OF STOCK DRINKING DIRECTLY FROM THE SOURCE, OR FROM A DITCH SYSTEM. THE FLOW RATE IS LIMITED TO THE MINIMUM AMOUNT HISTORICALLY NECESSARY TO SUSTAIN THIS PURPOSE.

***Volume:** THIS RIGHT INCLUDES THE AMOUNT OF WATER CONSUMPTIVELY USED FOR STOCKWATERING PURPOSES AT THE RATE OF 30 GALLONS PER DAY PER ANIMAL UNIT. ANIMAL UNITS SHALL BE BASED ON REASONABLE CARRYING CAPACITY AND HISTORICAL USE OF THE AREA SERVICED BY THIS WATER SOURCE.

Source Name: COTTONWOOD CREEK

Source Type: SURFACE WATER

***Point of Diversion and Means of Diversion:**

<u>ID</u>	<u>Govt Lot</u>	<u>Qtr</u>	<u>Sec</u>	<u>Twp</u>	<u>Rge</u>	<u>County</u>
1		S2	7	29N	33E	PHILLIPS
Period of Diversion:	JANUARY 1 TO DECEMBER 31					
Diversion Means:	LIVESTOCK DIRECT FROM SOURCE					
2		S2	12	29N	32E	PHILLIPS
Period of Diversion:	JANUARY 1 TO DECEMBER 31					
Diversion Means:	LIVESTOCK DIRECT FROM SOURCE					
3		NESW	11	29N	32E	PHILLIPS
Period of Diversion:	JANUARY 1 TO DECEMBER 31					

Diversion Means: LIVESTOCK DIRECT FROM SOURCE

4 N2SE 11 29N 32E PHILLIPS

Period of Diversion: JANUARY 1 TO DECEMBER 31

Diversion Means: LIVESTOCK DIRECT FROM SOURCE

THE POINT OF DIVERSION INCLUDES GOVERNMENT LOTS 3 & 4 IN SEC 7 TWP 29N RGE 33E.

Period of Use: JANUARY 1 TO DECEMBER 31

***Place of Use:**

<u>ID</u>	<u>Acres</u>	<u>Govt Lot</u>	<u>Qtr Sec</u>	<u>Sec</u>	<u>Twp</u>	<u>Rge</u>	<u>County</u>
1			S2	7	29N	33E	PHILLIPS
2			S2	12	29N	32E	PHILLIPS
3			NESW	11	29N	32E	PHILLIPS
4			N2SE	11	29N	32E	PHILLIPS

THE PLACE OF USE INCLUDES GOVERNMENT LOTS 3 & 4 IN SEC 7 TWP 29N RGE 33E.

Remarks:

THE FOLLOWING ISSUES WERE IDENTIFIED BY THE DNRC DURING ITS EXAMINATION OF THIS WATER RIGHT CLAIM.

THIS CLAIM NUMBER WAS NOT INCLUDED IN THE BASIN 40M DECREE ISSUED 03/20/2009.

A BETTER UNDERSTANDING OF YOUR CLAIMED WATER RIGHT CAN BE OBTAINED BY COMPARING YOUR RIGHT WITH OTHER CLAIMS IN THE BASIN. FOR EXAMPLE, COMPARE PRIORITY DATES, FLOW RATES, VOLUMES, OR ACRES IRRIGATED. ALSO, YOUR WATER RIGHT MAY BE SUBJECT TO WATER RIGHTS IN ADJOINING SUBBASINS OR BASINS AS WELL AS BEING SUBJECT TO OTHER RIGHTS ON YOUR SOURCE OF SUPPLY. FINALLY, YOUR WATER RIGHT MAY BE SUBJECT TO INDIAN RESERVED AND FEDERAL RESERVED WATER RIGHTS.

COMPLETE DETAILS REGARDING THE DNRC PREPARATION OF THIS INTERLOCUTORY DECREE AND RELATED MATERIALS CAN BE REVIEWED AT THE OFFICE LOCATIONS IDENTIFIED IN THE DOCUMENT ENTITLED "NOTICE OF ENTRY OF INTERLOCUTORY DECREE AND NOTICE OF AVAILABILITY."

SEE GENERAL FINDINGS OF FACT AND CONCLUSIONS OF LAW FOR FURTHER EXPLANATION OF YOUR CLAIMED WATER RIGHT. THESE FINDINGS CAN BE FOUND AS INDICATED IN THE DOCUMENT ENTITLED "NOTICE OF ENTRY OF INTERLOCUTORY DECREE AND NOTICE OF AVAILABILITY." IF YOU NEED OBJECTION FORMS, OR HAVE QUESTIONS ABOUT WATER COURT PROCEDURES OR CHANGES TO YOUR RIGHT, YOU CAN CONTACT THE WATER COURT BY CALLING 1-800-624-3270 (WITHIN MONTANA ONLY) OR 1-406-586-4364, OR BY WRITING TO P.O. BOX 1389, BOZEMAN, MT 59771-1389.

INTERLOCUTORY DECREE
BEAVER CREEK, TRIBUTARY TO MILK RIVER
BASIN 40M
ABSTRACT OF WATER RIGHT CLAIM

IMPORTANT NOTICE

THIS WATER RIGHT ABSTRACT MAY INCLUDE MODIFICATIONS OF THE WATER RIGHT AS CLAIMED OR AMENDED. MODIFICATIONS ARE AUTHORIZED BY THE MONTANA SUPREME COURT WATER RIGHT CLAIMS EXAMINATION RULES OR BY ORDER OF THE WATER COURT. OBJECTIONS MAY BE FILED ACCORDING TO PROCEDURES OUTLINED IN THE "NOTICE OF ENTRY OF INTERLOCUTORY DECREE AND NOTICE OF AVAILABILITY".

Water Right Number: 40M 30133868 STATEMENT OF CLAIM

Version: 1 -- ORIGINAL RIGHT

Status: ACTIVE

Owners: SALSBERY FAMILY PARTNERSHIP
6067 BOWDOIN RD
MALTA, MT 59538-9638

Priority Date: NOVEMBER 8, 1939

Type of Historical Right: USE

Purpose (Use): STOCK

***Flow Rate:** A SPECIFIC FLOW RATE HAS NOT BEEN DECREED BECAUSE THIS USE CONSISTS OF STOCK DRINKING DIRECTLY FROM THE SOURCE, OR FROM A DITCH SYSTEM. THE FLOW RATE IS LIMITED TO THE MINIMUM AMOUNT HISTORICALLY NECESSARY TO SUSTAIN THIS PURPOSE.

***Volume:** THIS RIGHT INCLUDES THE AMOUNT OF WATER CONSUMPTIVELY USED FOR STOCKWATERING PURPOSES AT THE RATE OF 30 GALLONS PER DAY PER ANIMAL UNIT. ANIMAL UNITS SHALL BE BASED ON REASONABLE CARRYING CAPACITY AND HISTORICAL USE OF THE AREA SERVICED BY THIS WATER SOURCE.

***Source Name:** REGAL COULEE

Source Type: SURFACE WATER

***Source Name:** UNNAMED TRIBUTARY OF REGAL COULEE

Source Type: SURFACE WATER

THE SOURCE INCLUDES UNNAMED TRIBUTARIES OF REGAL COULEE.

***Point of Diversion and Means of Diversion:**

<u>ID</u>	<u>Govt Lot</u>	<u>Qtr Sec</u>	<u>Sec</u>	<u>Twp</u>	<u>Rge</u>	<u>County</u>
1		NWSW	5	29N	33E	PHILLIPS

Source Name: REGAL COULEE

Period of Diversion: JANUARY 1 TO DECEMBER 31

Diversion Means: LIVESTOCK DIRECT FROM SOURCE

2 NE 6 29N 33E PHILLIPS

***Source Name:** UNNAMED TRIBUTARY OF REGAL COULEE
Period of Diversion: JANUARY 1 TO DECEMBER 31
Diversion Means: LIVESTOCK DIRECT FROM SOURCE

3 W2 7 29N 33E PHILLIPS

Source Name: REGAL COULEE
Period of Diversion: JANUARY 1 TO DECEMBER 31
Diversion Means: LIVESTOCK DIRECT FROM SOURCE

4 E2E2 12 29N 32E PHILLIPS

Source Name: REGAL COULEE
Period of Diversion: JANUARY 1 TO DECEMBER 31
Diversion Means: LIVESTOCK DIRECT FROM SOURCE

5 N2SE 6 29N 33E PHILLIPS

Source Name: REGAL COULEE
Period of Diversion: JANUARY 1 TO DECEMBER 31
Diversion Means: LIVESTOCK DIRECT FROM SOURCE

6 SWSE 6 29N 33E PHILLIPS

Source Name: REGAL COULEE
Period of Diversion: JANUARY 1 TO DECEMBER 31
Diversion Means: LIVESTOCK DIRECT FROM SOURCE

7 NWNE 7 29N 33E PHILLIPS

Source Name: REGAL COULEE
Period of Diversion: JANUARY 1 TO DECEMBER 31
Diversion Means: LIVESTOCK DIRECT FROM SOURCE

THE POINT OF DIVERSION INCLUDES GOVERNMENT LOTS 2 & 3 IN SEC 7 TWP 29N RGE 33E.

THE POINT OF DIVERSION INCLUDES GOVERNMENT LOT 2 IN SEC 6 TWP 29N RGE 33E.

Period of Use: JANUARY 1 TO DECEMBER 31

***Place of Use:**

<u>ID</u>	<u>Acres</u>	<u>Govt Lot</u>	<u>Qtr Sec</u>	<u>Sec</u>	<u>Twp</u>	<u>Rge</u>	<u>County</u>
1			NWSW	5	29N	33E	PHILLIPS
2			NE	6	29N	33E	PHILLIPS
3			W2	7	29N	33E	PHILLIPS
4			E2E2	12	29N	32E	PHILLIPS
5			N2SE	6	29N	33E	PHILLIPS
6			SWSE	6	29N	33E	PHILLIPS
7			NWNE	7	29N	33E	PHILLIPS

THE PLACE OF USE INCLUDES GOVERNMENT LOTS 2 & 3 IN SEC 7 TWP 29N RGE 33E.

THE PLACE OF USE INCLUDES GOVERNMENT LOT 2 IN SEC 6 TWP 29N RGE 33E.

Remarks:

THE FOLLOWING ISSUES WERE IDENTIFIED BY THE DNRC DURING ITS EXAMINATION OF THIS WATER RIGHT CLAIM.

THIS CLAIM NUMBER WAS NOT INCLUDED IN THE BASIN 40M DECREE ISSUED 03/20/2009.

A BETTER UNDERSTANDING OF YOUR CLAIMED WATER RIGHT CAN BE OBTAINED BY COMPARING YOUR RIGHT WITH OTHER CLAIMS IN THE BASIN. FOR EXAMPLE, COMPARE PRIORITY DATES, FLOW RATES, VOLUMES, OR ACRES IRRIGATED. ALSO, YOUR WATER RIGHT MAY BE SUBJECT TO WATER RIGHTS IN ADJOINING SUBBASINS OR BASINS AS WELL AS BEING SUBJECT TO OTHER RIGHTS ON YOUR SOURCE OF SUPPLY. FINALLY, YOUR WATER RIGHT MAY BE SUBJECT TO INDIAN RESERVED AND FEDERAL RESERVED WATER RIGHTS.

COMPLETE DETAILS REGARDING THE DNRC PREPARATION OF THIS INTERLOCUTORY DECREE AND RELATED MATERIALS CAN BE REVIEWED AT THE OFFICE LOCATIONS IDENTIFIED IN THE DOCUMENT ENTITLED "NOTICE OF ENTRY OF INTERLOCUTORY DECREE AND NOTICE OF AVAILABILITY."

SEE GENERAL FINDINGS OF FACT AND CONCLUSIONS OF LAW FOR FURTHER EXPLANATION OF YOUR CLAIMED WATER RIGHT. THESE FINDINGS CAN BE FOUND AS INDICATED IN THE DOCUMENT ENTITLED "NOTICE OF ENTRY OF INTERLOCUTORY DECREE AND NOTICE OF AVAILABILITY." IF YOU NEED OBJECTION FORMS, OR HAVE QUESTIONS ABOUT WATER COURT PROCEDURES OR CHANGES TO YOUR RIGHT, YOU CAN CONTACT THE WATER COURT BY CALLING 1-800-624-3270 (WITHIN MONTANA ONLY) OR 1-406-586-4364, OR BY WRITING TO P.O. BOX 1389, BOZEMAN, MT 59771-1389.

**INTERLOCUTORY DECREE
BEAVER CREEK, TRIBUTARY TO MILK RIVER
BASIN 40M
ABSTRACT OF WATER RIGHT CLAIM**

IMPORTANT NOTICE

THIS WATER RIGHT ABSTRACT MAY INCLUDE MODIFICATIONS OF THE WATER RIGHT AS CLAIMED OR AMENDED. MODIFICATIONS ARE AUTHORIZED BY THE MONTANA SUPREME COURT WATER RIGHT CLAIMS EXAMINATION RULES OR BY ORDER OF THE WATER COURT. OBJECTIONS MAY BE FILED ACCORDING TO PROCEDURES OUTLINED IN THE "NOTICE OF ENTRY OF INTERLOCUTORY DECREE AND NOTICE OF AVAILABILITY".

Water Right Number: 40M 30133869 STATEMENT OF CLAIM

Version: 1 -- ORIGINAL RIGHT

Status: ACTIVE

Owners: SALSBERY FAMILY PARTNERSHIP
6067 BOWDOIN RD
MALTA, MT 59538-9638

Priority Date: MAY 7, 1947

Type of Historical Right: USE

Purpose (Use): STOCK

***Flow Rate:** A SPECIFIC FLOW RATE HAS NOT BEEN DECREED BECAUSE THIS USE CONSISTS OF STOCK DRINKING DIRECTLY FROM THE SOURCE, OR FROM A DITCH SYSTEM. THE FLOW RATE IS LIMITED TO THE MINIMUM AMOUNT HISTORICALLY NECESSARY TO SUSTAIN THIS PURPOSE.

***Volume:** THIS RIGHT INCLUDES THE AMOUNT OF WATER CONSUMPTIVELY USED FOR STOCKWATERING PURPOSES AT THE RATE OF 30 GALLONS PER DAY PER ANIMAL UNIT. ANIMAL UNITS SHALL BE BASED ON REASONABLE CARRYING CAPACITY AND HISTORICAL USE OF THE AREA SERVICED BY THIS WATER SOURCE.

Source Name: MOSS COULEE

Source Type: SURFACE WATER

***Point of Diversion and Means of Diversion:**

<u>ID</u>	<u>Govt Lot</u>	<u>Qtr Sec</u>	<u>Sec</u>	<u>Twp</u>	<u>Rge</u>	<u>County</u>
1		SW	33	29N	33E	PHILLIPS
Period of Diversion:	JANUARY 1 TO DECEMBER 31					
Diversion Means:	LIVESTOCK DIRECT FROM SOURCE					
2		SE	32	29N	33E	PHILLIPS
Period of Diversion:	JANUARY 1 TO DECEMBER 31					
Diversion Means:	LIVESTOCK DIRECT FROM SOURCE					
3		NESW	32	29N	33E	PHILLIPS
Period of Diversion:	JANUARY 1 TO DECEMBER 31					

Diversion Means: LIVESTOCK DIRECT FROM SOURCE
4 S2NW 32 29N 33E PHILLIPS

Period of Diversion: JANUARY 1 TO DECEMBER 31

Diversion Means: LIVESTOCK DIRECT FROM SOURCE

Period of Use: JANUARY 1 TO DECEMBER 31

***Place of Use:**

<u>ID</u>	<u>Acres</u>	<u>Govt Lot</u>	<u>Qtr</u>	<u>Sec</u>	<u>Twp</u>	<u>Rge</u>	<u>County</u>
1			SW	33	29N	33E	PHILLIPS
2			SE	32	29N	33E	PHILLIPS
3			NESW	32	29N	33E	PHILLIPS
4			S2NW	32	29N	33E	PHILLIPS

Remarks:

THE FOLLOWING ISSUES WERE IDENTIFIED BY THE DNRC DURING ITS EXAMINATION OF THIS WATER RIGHT CLAIM.

THIS CLAIM NUMBER WAS NOT INCLUDED IN THE BASIN 40M DECREE ISSUED 03/20/2009.

A BETTER UNDERSTANDING OF YOUR CLAIMED WATER RIGHT CAN BE OBTAINED BY COMPARING YOUR RIGHT WITH OTHER CLAIMS IN THE BASIN. FOR EXAMPLE, COMPARE PRIORITY DATES, FLOW RATES, VOLUMES, OR ACRES IRRIGATED. ALSO, YOUR WATER RIGHT MAY BE SUBJECT TO WATER RIGHTS IN ADJOINING SUBBASINS OR BASINS AS WELL AS BEING SUBJECT TO OTHER RIGHTS ON YOUR SOURCE OF SUPPLY. FINALLY, YOUR WATER RIGHT MAY BE SUBJECT TO INDIAN RESERVED AND FEDERAL RESERVED WATER RIGHTS.

COMPLETE DETAILS REGARDING THE DNRC PREPARATION OF THIS INTERLOCUTORY DECREE AND RELATED MATERIALS CAN BE REVIEWED AT THE OFFICE LOCATIONS IDENTIFIED IN THE DOCUMENT ENTITLED "NOTICE OF ENTRY OF INTERLOCUTORY DECREE AND NOTICE OF AVAILABILITY."

SEE GENERAL FINDINGS OF FACT AND CONCLUSIONS OF LAW FOR FURTHER EXPLANATION OF YOUR CLAIMED WATER RIGHT. THESE FINDINGS CAN BE FOUND AS INDICATED IN THE DOCUMENT ENTITLED "NOTICE OF ENTRY OF INTERLOCUTORY DECREE AND NOTICE OF AVAILABILITY." IF YOU NEED OBJECTION FORMS, OR HAVE QUESTIONS ABOUT WATER COURT PROCEDURES OR CHANGES TO YOUR RIGHT, YOU CAN CONTACT THE WATER COURT BY CALLING 1-800-624-3270 (WITHIN MONTANA ONLY) OR 1-406-586-4364, OR BY WRITING TO P.O. BOX 1389, BOZEMAN, MT 59771-1389.

**INTERLOCUTORY DECREE
BEAVER CREEK, TRIBUTARY TO MILK RIVER
BASIN 40M
ABSTRACT OF WATER RIGHT CLAIM**

IMPORTANT NOTICE

THIS WATER RIGHT ABSTRACT MAY INCLUDE MODIFICATIONS OF THE WATER RIGHT AS CLAIMED OR AMENDED. MODIFICATIONS ARE AUTHORIZED BY THE MONTANA SUPREME COURT WATER RIGHT CLAIMS EXAMINATION RULES OR BY ORDER OF THE WATER COURT. OBJECTIONS MAY BE FILED ACCORDING TO PROCEDURES OUTLINED IN THE "NOTICE OF ENTRY OF INTERLOCUTORY DECREE AND NOTICE OF AVAILABILITY".

Water Right Number: 40M 30133870 STATEMENT OF CLAIM

Version: 1 -- ORIGINAL RIGHT

Status: ACTIVE

Owners: SALSBERY FAMILY PARTNERSHIP
6067 BOWDOIN RD
MALTA, MT 59538-9638

Priority Date: APRIL 18, 1945

Type of Historical Right: USE

Purpose (Use): STOCK

***Flow Rate:** A SPECIFIC FLOW RATE HAS NOT BEEN DECREED BECAUSE THIS USE CONSISTS OF STOCK DRINKING DIRECTLY FROM THE SOURCE, OR FROM A DITCH SYSTEM. THE FLOW RATE IS LIMITED TO THE MINIMUM AMOUNT HISTORICALLY NECESSARY TO SUSTAIN THIS PURPOSE.

***Volume:** THIS RIGHT INCLUDES THE AMOUNT OF WATER CONSUMPTIVELY USED FOR STOCKWATERING PURPOSES AT THE RATE OF 30 GALLONS PER DAY PER ANIMAL UNIT. ANIMAL UNITS SHALL BE BASED ON REASONABLE CARRYING CAPACITY AND HISTORICAL USE OF THE AREA SERVICED BY THIS WATER SOURCE.

Source Name: CLANTON COULEE

Source Type: SURFACE WATER

Point of Diversion and Means of Diversion:

<u>ID</u>	<u>Govt Lot</u>	<u>Qtr</u>	<u>Sec</u>	<u>Twp</u>	<u>Rge</u>	<u>County</u>
1		S2S2	25	30N	31E	PHILLIPS
Period of Diversion:	JANUARY 1 TO DECEMBER 31					
Diversion Means:	LIVESTOCK DIRECT FROM SOURCE					
2		S2	32	30N	31E	PHILLIPS
Period of Diversion:	JANUARY 1 TO DECEMBER 31					
Diversion Means:	LIVESTOCK DIRECT FROM SOURCE					
3		S2	33	30N	31E	PHILLIPS
Period of Diversion:	JANUARY 1 TO DECEMBER 31					

Diversion Means: LIVESTOCK DIRECT FROM SOURCE
 4 SENE 33 30N 31E PHILLIPS
Period of Diversion: JANUARY 1 TO DECEMBER 31
Diversion Means: LIVESTOCK DIRECT FROM SOURCE
 5 N2 34 30N 31E PHILLIPS
Period of Diversion: JANUARY 1 TO DECEMBER 31
Diversion Means: LIVESTOCK DIRECT FROM SOURCE
 6 N2NW 35 30N 31E PHILLIPS
Period of Diversion: JANUARY 1 TO DECEMBER 31
Diversion Means: LIVESTOCK DIRECT FROM SOURCE
Period of Use: JANUARY 1 TO DECEMBER 31

Place of Use:

<u>ID</u>	<u>Acres</u>	<u>Govt Lot</u>	<u>Qtr Sec</u>	<u>Sec</u>	<u>Twp</u>	<u>Rge</u>	<u>County</u>
1			S2S2	25	30N	31E	PHILLIPS
2			S2	32	30N	31E	PHILLIPS
3			S2	33	30N	31E	PHILLIPS
4			SENE	33	30N	31E	PHILLIPS
5			N2	34	30N	31E	PHILLIPS
6			N2NW	35	30N	31E	PHILLIPS

Remarks:

THE FOLLOWING ISSUES WERE IDENTIFIED BY THE DNRC DURING ITS EXAMINATION OF THIS WATER RIGHT CLAIM.
 THIS CLAIM NUMBER WAS NOT INCLUDED IN THE BASIN 40M DECREE ISSUED 03/20/2009.

A BETTER UNDERSTANDING OF YOUR CLAIMED WATER RIGHT CAN BE OBTAINED BY COMPARING YOUR RIGHT WITH OTHER CLAIMS IN THE BASIN. FOR EXAMPLE, COMPARE PRIORITY DATES, FLOW RATES, VOLUMES, OR ACRES IRRIGATED. ALSO, YOUR WATER RIGHT MAY BE SUBJECT TO WATER RIGHTS IN ADJOINING SUBBASINS OR BASINS AS WELL AS BEING SUBJECT TO OTHER RIGHTS ON YOUR SOURCE OF SUPPLY. FINALLY, YOUR WATER RIGHT MAY BE SUBJECT TO INDIAN RESERVED AND FEDERAL RESERVED WATER RIGHTS.

COMPLETE DETAILS REGARDING THE DNRC PREPARATION OF THIS INTERLOCUTORY DECREE AND RELATED MATERIALS CAN BE REVIEWED AT THE OFFICE LOCATIONS IDENTIFIED IN THE DOCUMENT ENTITLED "NOTICE OF ENTRY OF INTERLOCUTORY DECREE AND NOTICE OF AVAILABILITY."

SEE GENERAL FINDINGS OF FACT AND CONCLUSIONS OF LAW FOR FURTHER EXPLANATION OF YOUR CLAIMED WATER RIGHT. THESE FINDINGS CAN BE FOUND AS INDICATED IN THE DOCUMENT ENTITLED "NOTICE OF ENTRY OF INTERLOCUTORY DECREE AND NOTICE OF AVAILABILITY." IF YOU NEED OBJECTION FORMS, OR HAVE QUESTIONS ABOUT WATER COURT PROCEDURES OR CHANGES TO YOUR RIGHT, YOU CAN CONTACT THE WATER COURT BY CALLING 1-800-624-3270 (WITHIN MONTANA ONLY) OR 1-406-586-4364, OR BY WRITING TO P.O. BOX 1389, BOZEMAN, MT 59771-1389.

**INTERLOCUTORY DECREE
BEAVER CREEK, TRIBUTARY TO MILK RIVER
BASIN 40M
ABSTRACT OF WATER RIGHT CLAIM**

IMPORTANT NOTICE

THIS WATER RIGHT ABSTRACT MAY INCLUDE MODIFICATIONS OF THE WATER RIGHT AS CLAIMED OR AMENDED. MODIFICATIONS ARE AUTHORIZED BY THE MONTANA SUPREME COURT WATER RIGHT CLAIMS EXAMINATION RULES OR BY ORDER OF THE WATER COURT. OBJECTIONS MAY BE FILED ACCORDING TO PROCEDURES OUTLINED IN THE "NOTICE OF ENTRY OF INTERLOCUTORY DECREE AND NOTICE OF AVAILABILITY".

Water Right Number: 40M 30133871 STATEMENT OF CLAIM

Version: 1 -- ORIGINAL RIGHT

Status: ACTIVE

Owners: SALSBERY FAMILY PARTNERSHIP
6067 BOWDOIN RD
MALTA, MT 59538-9638

***Priority Date:** DECEMBER 31, 1947

Type of Historical Right: USE

Purpose (Use): STOCK

***Flow Rate:** A SPECIFIC FLOW RATE HAS NOT BEEN DECREED BECAUSE THIS USE CONSISTS OF STOCK DRINKING DIRECTLY FROM THE SOURCE, OR FROM A DITCH SYSTEM. THE FLOW RATE IS LIMITED TO THE MINIMUM AMOUNT HISTORICALLY NECESSARY TO SUSTAIN THIS PURPOSE.

***Volume:** THIS RIGHT INCLUDES THE AMOUNT OF WATER CONSUMPTIVELY USED FOR STOCKWATERING PURPOSES AT THE RATE OF 30 GALLONS PER DAY PER ANIMAL UNIT. ANIMAL UNITS SHALL BE BASED ON REASONABLE CARRYING CAPACITY AND HISTORICAL USE OF THE AREA SERVICED BY THIS WATER SOURCE.

***Source Name:** BEAVER CREEK

Source Type: SURFACE WATER

***Source Name:** UNNAMED TRIBUTARY OF BEAVER CREEK

Source Type: SURFACE WATER

***Point of Diversion and Means of Diversion:**

<u>ID</u>	<u>Govt Lot</u>	<u>Qtr Sec</u>	<u>Sec</u>	<u>Twp</u>	<u>Rge</u>	<u>County</u>
1		NE	3	30N	32E	PHILLIPS

Source Name: BEAVER CREEK

Period of Diversion: JANUARY 1 TO DECEMBER 31

Diversion Means: LIVESTOCK DIRECT FROM SOURCE

2		NW	3	30N	32E	PHILLIPS
---	--	----	---	-----	-----	----------

Source Name: BEAVER CREEK

	Period of Diversion:	JANUARY 1 TO DECEMBER 31				
	Diversion Means:	LIVESTOCK DIRECT FROM SOURCE				
3		SW	3	30N	32E	PHILLIPS
	Source Name:	BEAVER CREEK				
	Period of Diversion:	JANUARY 1 TO DECEMBER 31				
	Diversion Means:	LIVESTOCK DIRECT FROM SOURCE				
4		E2SE	4	30N	32E	PHILLIPS
	Source Name:	BEAVER CREEK				
	Period of Diversion:	JANUARY 1 TO DECEMBER 31				
	Diversion Means:	LIVESTOCK DIRECT FROM SOURCE				
5		10	4	30N	32E	PHILLIPS
	*Source Name:	UNNAMED TRIBUTARY OF BEAVER CREEK				
	Period of Diversion:	JANUARY 1 TO DECEMBER 31				
	Diversion Means:	LIVESTOCK DIRECT FROM SOURCE				
6		11	4	30N	32E	PHILLIPS
	*Source Name:	UNNAMED TRIBUTARY OF BEAVER CREEK				
	Period of Diversion:	JANUARY 1 TO DECEMBER 31				
	Diversion Means:	LIVESTOCK DIRECT FROM SOURCE				
7		NESW	4	30N	32E	PHILLIPS
	*Source Name:	UNNAMED TRIBUTARY OF BEAVER CREEK				
	Period of Diversion:	JANUARY 1 TO DECEMBER 31				
	Diversion Means:	LIVESTOCK DIRECT FROM SOURCE				
8		NWSE	4	30N	32E	PHILLIPS
	*Source Name:	UNNAMED TRIBUTARY OF BEAVER CREEK				
	Period of Diversion:	JANUARY 1 TO DECEMBER 31				
	Diversion Means:	LIVESTOCK DIRECT FROM SOURCE				
9		SWNW	8	30N	32E	PHILLIPS
	*Source Name:	UNNAMED TRIBUTARY OF BEAVER CREEK				
	Period of Diversion:	JANUARY 1 TO DECEMBER 31				
	Diversion Means:	LIVESTOCK DIRECT FROM SOURCE				
10		W2SW	8	30N	32E	PHILLIPS
	*Source Name:	UNNAMED TRIBUTARY OF BEAVER CREEK				
	Period of Diversion:	JANUARY 1 TO DECEMBER 31				
	Diversion Means:	LIVESTOCK DIRECT FROM SOURCE				
11		E2	9	30N	32E	PHILLIPS
	Source Name:	BEAVER CREEK				
	Period of Diversion:	JANUARY 1 TO DECEMBER 31				
	Diversion Means:	LIVESTOCK DIRECT FROM SOURCE				

12 SESW 9 30N 32E PHILLIPS

Source Name: BEAVER CREEK
Period of Diversion: JANUARY 1 TO DECEMBER 31
Diversion Means: LIVESTOCK DIRECT FROM SOURCE

13 W2NW 10 30N 32E PHILLIPS

Source Name: BEAVER CREEK
Period of Diversion: JANUARY 1 TO DECEMBER 31
Diversion Means: LIVESTOCK DIRECT FROM SOURCE

THE POINT OF DIVERSION INCLUDES GOVT LOT 1, 2, 7, 8, 10, 11, 12 SEC 3 T30N R32E.

Period of Use: JANUARY 1 TO DECEMBER 31

*Place of Use:

ID	Acres	Govt Lot	Qtr Sec	Sec	Twp	Rge	County
1			NE	3	30N	32E	PHILLIPS
2			NW	3	30N	32E	PHILLIPS
3			SW	3	30N	32E	PHILLIPS
4			E2SE	4	30N	32E	PHILLIPS
5		10		4	30N	32E	PHILLIPS
6		11		4	30N	32E	PHILLIPS
7			NESW	4	30N	32E	PHILLIPS
8			NWSE	4	30N	32E	PHILLIPS
9			SWNW	8	30N	32E	PHILLIPS
10			W2SW	8	30N	32E	PHILLIPS
11			E2	9	30N	32E	PHILLIPS
12			SESW	9	30N	32E	PHILLIPS
13			W2NW	10	30N	32E	PHILLIPS

THE PLACE OF USE INCLUDES GOVT LOT 1, 2, 7, 8, 10, 11, 12 SEC 3 T30N R32E.

Remarks:

THE FOLLOWING ELEMENTS WERE AMENDED BY THE CLAIMANT ON 03/28/2025: POINT OF DIVERSION AND PLACE OF USE.

THE FOLLOWING ISSUES WERE IDENTIFIED BY THE DNRC DURING ITS EXAMINATION OF THIS WATER RIGHT CLAIM.

THIS CLAIM NUMBER WAS NOT INCLUDED IN THE BASIN 40M DECREE ISSUED 03/20/2009.

A BETTER UNDERSTANDING OF YOUR CLAIMED WATER RIGHT CAN BE OBTAINED BY COMPARING YOUR RIGHT WITH OTHER CLAIMS IN THE BASIN. FOR EXAMPLE, COMPARE PRIORITY DATES, FLOW RATES, VOLUMES, OR ACRES IRRIGATED. ALSO, YOUR WATER RIGHT MAY BE SUBJECT TO WATER RIGHTS IN ADJOINING SUBBASINS OR BASINS AS WELL AS BEING SUBJECT TO OTHER RIGHTS ON YOUR SOURCE OF SUPPLY. FINALLY, YOUR WATER RIGHT MAY BE SUBJECT TO INDIAN RESERVED AND FEDERAL RESERVED WATER RIGHTS.

COMPLETE DETAILS REGARDING THE DNRC PREPARATION OF THIS INTERLOCUTORY DECREE AND RELATED MATERIALS CAN BE REVIEWED AT THE OFFICE LOCATIONS IDENTIFIED IN THE DOCUMENT ENTITLED "NOTICE OF ENTRY OF INTERLOCUTORY DECREE AND NOTICE OF AVAILABILITY."

SEE GENERAL FINDINGS OF FACT AND CONCLUSIONS OF LAW FOR FURTHER EXPLANATION OF YOUR CLAIMED WATER RIGHT. THESE FINDINGS CAN BE FOUND AS INDICATED IN THE DOCUMENT ENTITLED "NOTICE OF ENTRY OF INTERLOCUTORY DECREE AND NOTICE OF AVAILABILITY." IF YOU NEED OBJECTION FORMS, OR HAVE QUESTIONS ABOUT WATER COURT PROCEDURES OR CHANGES TO YOUR RIGHT, YOU CAN CONTACT THE WATER COURT BY CALLING 1-800-624-3270 (WITHIN MONTANA ONLY) OR 1-406-586-4364, OR BY WRITING TO P.O. BOX 1389, BOZEMAN, MT 59771-1389.

**INTERLOCUTORY DECREE
BEAVER CREEK, TRIBUTARY TO MILK RIVER
BASIN 40M
ABSTRACT OF WATER RIGHT CLAIM**

IMPORTANT NOTICE

THIS WATER RIGHT ABSTRACT MAY INCLUDE MODIFICATIONS OF THE WATER RIGHT AS CLAIMED OR AMENDED. MODIFICATIONS ARE AUTHORIZED BY THE MONTANA SUPREME COURT WATER RIGHT CLAIMS EXAMINATION RULES OR BY ORDER OF THE WATER COURT. OBJECTIONS MAY BE FILED ACCORDING TO PROCEDURES OUTLINED IN THE "NOTICE OF ENTRY OF INTERLOCUTORY DECREE AND NOTICE OF AVAILABILITY".

Water Right Number: 40M 30133872 STATEMENT OF CLAIM

Version: 1 -- ORIGINAL RIGHT

Status: ACTIVE

Owners: SALSBERY FAMILY PARTNERSHIP
6067 BOWDOIN RD
MALTA, MT 59538-9638

Priority Date: DECEMBER 31, 1941

Type of Historical Right: FILED

Purpose (Use): STOCK

Flow Rate: 10.00 GPM

***Volume:** THIS RIGHT INCLUDES THE AMOUNT OF WATER CONSUMPTIVELY USED FOR STOCKWATERING PURPOSES AT THE RATE OF 30 GALLONS PER DAY PER ANIMAL UNIT. ANIMAL UNITS SHALL BE BASED ON REASONABLE CARRYING CAPACITY AND HISTORICAL USE OF THE AREA SERVICED BY THIS WATER SOURCE.

***Source Name:** GROUNDWATER

Source Type: GROUNDWATER

***Point of Diversion and Means of Diversion:**

<u>ID</u>	<u>Govt Lot</u>	<u>Qtr Sec</u>	<u>Sec</u>	<u>Twp</u>	<u>Rge</u>	<u>County</u>
1		SWSESW	3	30N	32E	PHILLIPS

Period of Diversion: SEPTEMBER 15 TO APRIL 1

Diversion Means: WELL

Period of Use: SEPTEMBER 15 TO APRIL 1

Place of Use:

<u>ID</u>	<u>Acres</u>	<u>Govt Lot</u>	<u>Qtr Sec</u>	<u>Sec</u>	<u>Twp</u>	<u>Rge</u>	<u>County</u>
1			SWSESW	3	30N	32E	PHILLIPS

Remarks:

THE FOLLOWING ISSUES WERE IDENTIFIED BY THE DNRC DURING ITS EXAMINATION OF THIS WATER RIGHT CLAIM.

THIS CLAIM NUMBER WAS NOT INCLUDED IN THE BASIN 40M DECREE ISSUED 03/20/2009.

A BETTER UNDERSTANDING OF YOUR CLAIMED WATER RIGHT CAN BE OBTAINED BY COMPARING YOUR RIGHT WITH OTHER CLAIMS IN THE BASIN. FOR EXAMPLE, COMPARE PRIORITY DATES, FLOW RATES, VOLUMES, OR ACRES IRRIGATED. ALSO, YOUR WATER RIGHT MAY BE SUBJECT TO WATER RIGHTS IN ADJOINING SUBBASINS OR BASINS AS WELL AS BEING SUBJECT TO OTHER RIGHTS ON YOUR SOURCE OF SUPPLY. FINALLY, YOUR WATER RIGHT MAY BE SUBJECT TO INDIAN RESERVED AND FEDERAL RESERVED WATER RIGHTS.

COMPLETE DETAILS REGARDING THE DNRC PREPARATION OF THIS INTERLOCUTORY DECREE AND RELATED MATERIALS CAN BE REVIEWED AT THE OFFICE LOCATIONS IDENTIFIED IN THE DOCUMENT ENTITLED "NOTICE OF ENTRY OF INTERLOCUTORY DECREE AND NOTICE OF AVAILABILITY."

SEE GENERAL FINDINGS OF FACT AND CONCLUSIONS OF LAW FOR FURTHER EXPLANATION OF YOUR CLAIMED WATER RIGHT. THESE FINDINGS CAN BE FOUND AS INDICATED IN THE DOCUMENT ENTITLED "NOTICE OF ENTRY OF INTERLOCUTORY DECREE AND NOTICE OF AVAILABILITY." IF YOU NEED OBJECTION FORMS, OR HAVE QUESTIONS ABOUT WATER COURT PROCEDURES OR CHANGES TO YOUR RIGHT, YOU CAN CONTACT THE WATER COURT BY CALLING 1-800-624-3270 (WITHIN MONTANA ONLY) OR 1-406-586-4364, OR BY WRITING TO P.O. BOX 1389, BOZEMAN, MT 59771-1389.

**INTERLOCUTORY DECREE
BEAVER CREEK, TRIBUTARY TO MILK RIVER
BASIN 40M
ABSTRACT OF WATER RIGHT CLAIM**

IMPORTANT NOTICE

THIS WATER RIGHT ABSTRACT MAY INCLUDE MODIFICATIONS OF THE WATER RIGHT AS CLAIMED OR AMENDED. MODIFICATIONS ARE AUTHORIZED BY THE MONTANA SUPREME COURT WATER RIGHT CLAIMS EXAMINATION RULES OR BY ORDER OF THE WATER COURT. OBJECTIONS MAY BE FILED ACCORDING TO PROCEDURES OUTLINED IN THE "NOTICE OF ENTRY OF INTERLOCUTORY DECREE AND NOTICE OF AVAILABILITY".

Water Right Number: 40M 30133873 STATEMENT OF CLAIM

Version: 1 -- ORIGINAL RIGHT

Status: ACTIVE

Owners: SALSBERY FAMILY PARTNERSHIP
6067 BOWDOIN RD
MALTA, MT 59538-9638

***Priority Date:** DECEMBER 31, 1941

Type of Historical Right: FILED

Purpose (Use): STOCK

Flow Rate: 20.00 GPM

***Volume:** THIS RIGHT INCLUDES THE AMOUNT OF WATER CONSUMPTIVELY USED FOR STOCKWATERING PURPOSES AT THE RATE OF 30 GALLONS PER DAY PER ANIMAL UNIT. ANIMAL UNITS SHALL BE BASED ON REASONABLE CARRYING CAPACITY AND HISTORICAL USE OF THE AREA SERVICED BY THIS WATER SOURCE.

***Source Name:** GROUNDWATER

Source Type: GROUNDWATER

***Point of Diversion and Means of Diversion:**

<u>ID</u>	<u>Govt Lot</u>	<u>Qtr Sec</u>	<u>Sec</u>	<u>Twp</u>	<u>Rge</u>	<u>County</u>
1		NWSESW	4	30N	32E	PHILLIPS

Period of Diversion: JANUARY 1 TO DECEMBER 31

Diversion Means: WELL

Period of Use: JANUARY 1 TO DECEMBER 31

Place of Use:

<u>ID</u>	<u>Acres</u>	<u>Govt Lot</u>	<u>Qtr Sec</u>	<u>Sec</u>	<u>Twp</u>	<u>Rge</u>	<u>County</u>
1			NWSESW	4	30N	32E	PHILLIPS

Remarks:

THE WATER RIGHTS LISTED FOLLOWING THIS STATEMENT ARE MULTIPLE USES OF THE SAME RIGHT. THE USE OF THIS RIGHT FOR SEVERAL PURPOSES DOES NOT INCREASE THE EXTENT OF THE WATER RIGHT. RATHER IT DECREES THE RIGHT TO ALTERNATE AND EXCHANGE THE USE (PURPOSE) OF THE WATER IN ACCORD WITH HISTORICAL PRACTICES.

30133873

30133875

THE FOLLOWING ISSUES WERE IDENTIFIED BY THE DNRC DURING ITS EXAMINATION OF THIS WATER RIGHT CLAIM.

THIS CLAIM NUMBER WAS NOT INCLUDED IN THE BASIN 40M DECREE ISSUED 03/20/2009.

A BETTER UNDERSTANDING OF YOUR CLAIMED WATER RIGHT CAN BE OBTAINED BY COMPARING YOUR RIGHT WITH OTHER CLAIMS IN THE BASIN. FOR EXAMPLE, COMPARE PRIORITY DATES, FLOW RATES, VOLUMES, OR ACRES IRRIGATED. ALSO, YOUR WATER RIGHT MAY BE SUBJECT TO WATER RIGHTS IN ADJOINING SUBBASINS OR BASINS AS WELL AS BEING SUBJECT TO OTHER RIGHTS ON YOUR SOURCE OF SUPPLY. FINALLY, YOUR WATER RIGHT MAY BE SUBJECT TO INDIAN RESERVED AND FEDERAL RESERVED WATER RIGHTS.

COMPLETE DETAILS REGARDING THE DNRC PREPARATION OF THIS INTERLOCUTORY DECREE AND RELATED MATERIALS CAN BE REVIEWED AT THE OFFICE LOCATIONS IDENTIFIED IN THE DOCUMENT ENTITLED "NOTICE OF ENTRY OF INTERLOCUTORY DECREE AND NOTICE OF AVAILABILITY."

SEE GENERAL FINDINGS OF FACT AND CONCLUSIONS OF LAW FOR FURTHER EXPLANATION OF YOUR CLAIMED WATER RIGHT. THESE FINDINGS CAN BE FOUND AS INDICATED IN THE DOCUMENT ENTITLED "NOTICE OF ENTRY OF INTERLOCUTORY DECREE AND NOTICE OF AVAILABILITY." IF YOU NEED OBJECTION FORMS, OR HAVE QUESTIONS ABOUT WATER COURT PROCEDURES OR CHANGES TO YOUR RIGHT, YOU CAN CONTACT THE WATER COURT BY CALLING 1-800-624-3270 (WITHIN MONTANA ONLY) OR 1-406-586-4364, OR BY WRITING TO P.O. BOX 1389, BOZEMAN, MT 59771-1389.

**INTERLOCUTORY DECREE
BEAVER CREEK, TRIBUTARY TO MILK RIVER
BASIN 40M
ABSTRACT OF WATER RIGHT CLAIM**

IMPORTANT NOTICE

THIS WATER RIGHT ABSTRACT MAY INCLUDE MODIFICATIONS OF THE WATER RIGHT AS CLAIMED OR AMENDED. MODIFICATIONS ARE AUTHORIZED BY THE MONTANA SUPREME COURT WATER RIGHT CLAIMS EXAMINATION RULES OR BY ORDER OF THE WATER COURT. OBJECTIONS MAY BE FILED ACCORDING TO PROCEDURES OUTLINED IN THE "NOTICE OF ENTRY OF INTERLOCUTORY DECREE AND NOTICE OF AVAILABILITY".

Water Right Number: 40M 30133875 STATEMENT OF CLAIM

Version: 1 -- ORIGINAL RIGHT

Status: ACTIVE

Owners: SALSBERY FAMILY PARTNERSHIP
6067 BOWDOIN RD
MALTA, MT 59538-9638

***Priority Date:** DECEMBER 31, 1941

Type of Historical Right: FILED

Purpose (Use): DOMESTIC

Flow Rate: 20.00 GPM

Volume: 1.20 AC-FT

Households: 1

***Source Name:** GROUNDWATER

Source Type: GROUNDWATER

***Point of Diversion and Means of Diversion:**

<u>ID</u>	<u>Govt Lot</u>	<u>Qtr</u>	<u>Sec</u>	<u>Twp</u>	<u>Rge</u>	<u>County</u>
1		NWSESW	4	30N	32E	PHILLIPS

Period of Diversion: JANUARY 1 TO DECEMBER 31

Diversion Means: WELL

Period of Use: JANUARY 1 TO DECEMBER 31

Place of Use:

<u>ID</u>	<u>Acres</u>	<u>Govt Lot</u>	<u>Qtr</u>	<u>Sec</u>	<u>Twp</u>	<u>Rge</u>	<u>County</u>
1			NWSESW	4	30N	32E	PHILLIPS

Remarks:

THE WATER RIGHTS LISTED FOLLOWING THIS STATEMENT ARE MULTIPLE USES OF THE SAME RIGHT. THE USE OF THIS RIGHT FOR SEVERAL PURPOSES DOES NOT INCREASE THE EXTENT OF THE WATER RIGHT. RATHER IT DECREES THE RIGHT TO ALTERNATE AND EXCHANGE THE USE (PURPOSE) OF THE WATER IN ACCORD WITH HISTORICAL PRACTICES.

30133873

30133875

THE FOLLOWING ISSUES WERE IDENTIFIED BY THE DNRC DURING ITS EXAMINATION OF THIS WATER RIGHT CLAIM.

THIS CLAIM NUMBER WAS NOT INCLUDED IN THE BASIN 40M DECREE ISSUED 03/20/2009.

A BETTER UNDERSTANDING OF YOUR CLAIMED WATER RIGHT CAN BE OBTAINED BY COMPARING YOUR RIGHT WITH OTHER CLAIMS IN THE BASIN. FOR EXAMPLE, COMPARE PRIORITY DATES, FLOW RATES, VOLUMES, OR ACRES IRRIGATED. ALSO, YOUR WATER RIGHT MAY BE SUBJECT TO WATER RIGHTS IN ADJOINING SUBBASINS OR BASINS AS WELL AS BEING SUBJECT TO OTHER RIGHTS ON YOUR SOURCE OF SUPPLY. FINALLY, YOUR WATER RIGHT MAY BE SUBJECT TO INDIAN RESERVED AND FEDERAL RESERVED WATER RIGHTS.

COMPLETE DETAILS REGARDING THE DNRC PREPARATION OF THIS INTERLOCUTORY DECREE AND RELATED MATERIALS CAN BE REVIEWED AT THE OFFICE LOCATIONS IDENTIFIED IN THE DOCUMENT ENTITLED "NOTICE OF ENTRY OF INTERLOCUTORY DECREE AND NOTICE OF AVAILABILITY."

SEE GENERAL FINDINGS OF FACT AND CONCLUSIONS OF LAW FOR FURTHER EXPLANATION OF YOUR CLAIMED WATER RIGHT. THESE FINDINGS CAN BE FOUND AS INDICATED IN THE DOCUMENT ENTITLED "NOTICE OF ENTRY OF INTERLOCUTORY DECREE AND NOTICE OF AVAILABILITY." IF YOU NEED OBJECTION FORMS, OR HAVE QUESTIONS ABOUT WATER COURT PROCEDURES OR CHANGES TO YOUR RIGHT, YOU CAN CONTACT THE WATER COURT BY CALLING 1-800-624-3270 (WITHIN MONTANA ONLY) OR 1-406-586-4364, OR BY WRITING TO P.O. BOX 1389, BOZEMAN, MT 59771-1389.

**INTERLOCUTORY DECREE
BEAVER CREEK, TRIBUTARY TO MILK RIVER
BASIN 40M
ABSTRACT OF WATER RIGHT CLAIM**

IMPORTANT NOTICE

THIS WATER RIGHT ABSTRACT MAY INCLUDE MODIFICATIONS OF THE WATER RIGHT AS CLAIMED OR AMENDED. MODIFICATIONS ARE AUTHORIZED BY THE MONTANA SUPREME COURT WATER RIGHT CLAIMS EXAMINATION RULES OR BY ORDER OF THE WATER COURT. OBJECTIONS MAY BE FILED ACCORDING TO PROCEDURES OUTLINED IN THE "NOTICE OF ENTRY OF INTERLOCUTORY DECREE AND NOTICE OF AVAILABILITY".

Water Right Number: 40M 30133941 STATEMENT OF CLAIM

Version: 1 -- ORIGINAL RIGHT

Status: ACTIVE

Owners: BEVERLY J PIPPIN
PO BOX 184
SACO, MT 59261-0184

Priority Date: JULY 31, 1901

Type of Historical Right: USE

Purpose (Use): STOCK

***Flow Rate:** A SPECIFIC FLOW RATE HAS NOT BEEN DECREED BECAUSE THIS USE CONSISTS OF STOCK DRINKING DIRECTLY FROM THE SOURCE, OR FROM A DITCH SYSTEM. THE FLOW RATE IS LIMITED TO THE MINIMUM AMOUNT HISTORICALLY NECESSARY TO SUSTAIN THIS PURPOSE.

***Volume:** THIS RIGHT INCLUDES THE AMOUNT OF WATER CONSUMPTIVELY USED FOR STOCKWATERING PURPOSES AT THE RATE OF 30 GALLONS PER DAY PER ANIMAL UNIT. ANIMAL UNITS SHALL BE BASED ON REASONABLE CARRYING CAPACITY AND HISTORICAL USE OF THE AREA SERVICED BY THIS WATER SOURCE.

***Source Name:** UNNAMED TRIBUTARY OF LARB CREEK

Source Type: SURFACE WATER

***Point of Diversion and Means of Diversion:**

<u>ID</u>	<u>Govt Lot</u>	<u>Qtr</u>	<u>Sec</u>	<u>Twp</u>	<u>Rge</u>	<u>County</u>
1		SESW	14	29N	34E	VALLEY
Period of Diversion:	JANUARY 1 TO DECEMBER 31					
Diversion Means:	LIVESTOCK DIRECT FROM SOURCE					
2		SWSW	14	29N	34E	VALLEY
Period of Diversion:	JANUARY 1 TO DECEMBER 31					
Diversion Means:	LIVESTOCK DIRECT FROM SOURCE					
3		SESE	15	29N	34E	VALLEY
Period of Diversion:	JANUARY 1 TO DECEMBER 31					

	Diversion Means:	LIVESTOCK DIRECT FROM SOURCE				
4		SWSE	15	29N	34E	VALLEY
	Period of Diversion:	JANUARY 1 TO DECEMBER 31				
	Diversion Means:	LIVESTOCK DIRECT FROM SOURCE				
5		SESW	15	29N	34E	VALLEY
	Period of Diversion:	JANUARY 1 TO DECEMBER 31				
	Diversion Means:	LIVESTOCK DIRECT FROM SOURCE				
6		SWSW	15	29N	34E	VALLEY
	Period of Diversion:	JANUARY 1 TO DECEMBER 31				
	Diversion Means:	LIVESTOCK DIRECT FROM SOURCE				
7		NENE	22	29N	34E	VALLEY
	Period of Diversion:	JANUARY 1 TO DECEMBER 31				
	Diversion Means:	LIVESTOCK DIRECT FROM SOURCE				
8		NWNE	22	29N	34E	VALLEY
	Period of Diversion:	JANUARY 1 TO DECEMBER 31				
	Diversion Means:	LIVESTOCK DIRECT FROM SOURCE				
9		SENE	22	29N	34E	VALLEY
	Period of Diversion:	JANUARY 1 TO DECEMBER 31				
	Diversion Means:	LIVESTOCK DIRECT FROM SOURCE				
10		NENW	22	29N	34E	VALLEY
	Period of Diversion:	JANUARY 1 TO DECEMBER 31				
	Diversion Means:	LIVESTOCK DIRECT FROM SOURCE				
11		SWNW	22	29N	34E	VALLEY
	Period of Diversion:	JANUARY 1 TO DECEMBER 31				
	Diversion Means:	LIVESTOCK DIRECT FROM SOURCE				
12		SWSE	22	29N	34E	VALLEY
	Period of Diversion:	JANUARY 1 TO DECEMBER 31				
	Diversion Means:	LIVESTOCK DIRECT FROM SOURCE				
13		W2SE	22	29N	34E	VALLEY
	Period of Diversion:	JANUARY 1 TO DECEMBER 31				
	Diversion Means:	LIVESTOCK DIRECT FROM SOURCE				
14		SW	22	29N	34E	VALLEY
	Period of Diversion:	JANUARY 1 TO DECEMBER 31				
	Diversion Means:	LIVESTOCK DIRECT FROM SOURCE				
15		NWNW	23	29N	34E	VALLEY
	Period of Diversion:	JANUARY 1 TO DECEMBER 31				
	Diversion Means:	LIVESTOCK DIRECT FROM SOURCE				
16		NESW	23	29N	34E	VALLEY

	Period of Diversion:	JANUARY 1 TO DECEMBER 31				
	Diversion Means:	LIVESTOCK DIRECT FROM SOURCE				
17		SENW	26	29N	34E	VALLEY
	Period of Diversion:	JANUARY 1 TO DECEMBER 31				
	Diversion Means:	LIVESTOCK DIRECT FROM SOURCE				
18		SWNW	26	29N	34E	VALLEY
	Period of Diversion:	JANUARY 1 TO DECEMBER 31				
	Diversion Means:	LIVESTOCK DIRECT FROM SOURCE				
19		N2SW	26	29N	34E	VALLEY
	Period of Diversion:	JANUARY 1 TO DECEMBER 31				
	Diversion Means:	LIVESTOCK DIRECT FROM SOURCE				
20		SWSW	26	29N	34E	VALLEY
	Period of Diversion:	JANUARY 1 TO DECEMBER 31				
	Diversion Means:	LIVESTOCK DIRECT FROM SOURCE				
21		NENE	27	29N	34E	VALLEY
	Period of Diversion:	JANUARY 1 TO DECEMBER 31				
	Diversion Means:	LIVESTOCK DIRECT FROM SOURCE				
22		NWNE	27	29N	34E	VALLEY
	Period of Diversion:	JANUARY 1 TO DECEMBER 31				
	Diversion Means:	LIVESTOCK DIRECT FROM SOURCE				
23		SWNE	27	29N	34E	VALLEY
	Period of Diversion:	JANUARY 1 TO DECEMBER 31				
	Diversion Means:	LIVESTOCK DIRECT FROM SOURCE				
24		NENW	27	29N	34E	VALLEY
	Period of Diversion:	JANUARY 1 TO DECEMBER 31				
	Diversion Means:	LIVESTOCK DIRECT FROM SOURCE				
25		NWNW	27	29N	34E	VALLEY
	Period of Diversion:	JANUARY 1 TO DECEMBER 31				
	Diversion Means:	LIVESTOCK DIRECT FROM SOURCE				
26		SENW	27	29N	34E	VALLEY
	Period of Diversion:	JANUARY 1 TO DECEMBER 31				
	Diversion Means:	LIVESTOCK DIRECT FROM SOURCE				
27		NESE	27	29N	34E	VALLEY
	Period of Diversion:	JANUARY 1 TO DECEMBER 31				
	Diversion Means:	LIVESTOCK DIRECT FROM SOURCE				
28		NWSE	27	29N	34E	VALLEY
	Period of Diversion:	JANUARY 1 TO DECEMBER 31				
	Diversion Means:	LIVESTOCK DIRECT FROM SOURCE				

29	SESE	27	29N	34E	VALLEY
Period of Diversion:	JANUARY 1 TO DECEMBER 31				
Diversion Means:	LIVESTOCK DIRECT FROM SOURCE				
30	SWSE	27	29N	34E	VALLEY
Period of Diversion:	JANUARY 1 TO DECEMBER 31				
Diversion Means:	LIVESTOCK DIRECT FROM SOURCE				
31	NESW	27	29N	34E	VALLEY
Period of Diversion:	JANUARY 1 TO DECEMBER 31				
Diversion Means:	LIVESTOCK DIRECT FROM SOURCE				
32	N2NW	34	29N	34E	VALLEY
Period of Diversion:	JANUARY 1 TO DECEMBER 31				
Diversion Means:	LIVESTOCK DIRECT FROM SOURCE				
33	N2SE	34	29N	34E	VALLEY
Period of Diversion:	JANUARY 1 TO DECEMBER 31				
Diversion Means:	LIVESTOCK DIRECT FROM SOURCE				
34	E2SW	34	29N	34E	VALLEY
Period of Diversion:	JANUARY 1 TO DECEMBER 31				
Diversion Means:	LIVESTOCK DIRECT FROM SOURCE				
35	NENE	35	29N	34E	VALLEY
Period of Diversion:	JANUARY 1 TO DECEMBER 31				
Diversion Means:	LIVESTOCK DIRECT FROM SOURCE				
36	NWNE	35	29N	34E	VALLEY
Period of Diversion:	JANUARY 1 TO DECEMBER 31				
Diversion Means:	LIVESTOCK DIRECT FROM SOURCE				
37	SENE	35	29N	34E	VALLEY
Period of Diversion:	JANUARY 1 TO DECEMBER 31				
Diversion Means:	LIVESTOCK DIRECT FROM SOURCE				
38	SWNE	35	29N	34E	VALLEY
Period of Diversion:	JANUARY 1 TO DECEMBER 31				
Diversion Means:	LIVESTOCK DIRECT FROM SOURCE				
39	NENW	35	29N	34E	VALLEY
Period of Diversion:	JANUARY 1 TO DECEMBER 31				
Diversion Means:	LIVESTOCK DIRECT FROM SOURCE				
40	NWNW	35	29N	34E	VALLEY
Period of Diversion:	JANUARY 1 TO DECEMBER 31				
Diversion Means:	LIVESTOCK DIRECT FROM SOURCE				
41	SENW	35	29N	34E	VALLEY
Period of Diversion:	JANUARY 1 TO DECEMBER 31				

	Diversion Means:	LIVESTOCK DIRECT FROM SOURCE				
42		SWNW	35	29N	34E	VALLEY
	Period of Diversion:	JANUARY 1 TO DECEMBER 31				
	Diversion Means:	LIVESTOCK DIRECT FROM SOURCE				
43		NWSW	35	29N	34E	VALLEY
	Period of Diversion:	JANUARY 1 TO DECEMBER 31				
	Diversion Means:	LIVESTOCK DIRECT FROM SOURCE				
	Period of Use:	JANUARY 1 TO DECEMBER 31				

***Place of Use:**

<u>ID</u>	<u>Acres</u>	<u>Govt Lot</u>	<u>Qtr Sec</u>	<u>Sec</u>	<u>Twp</u>	<u>Rge</u>	<u>County</u>
1			SESW	14	29N	34E	VALLEY
2			SWSW	14	29N	34E	VALLEY
3			SESE	15	29N	34E	VALLEY
4			SWSE	15	29N	34E	VALLEY
5			SESW	15	29N	34E	VALLEY
6			SWSW	15	29N	34E	VALLEY
7			NENE	22	29N	34E	VALLEY
8			NWNE	22	29N	34E	VALLEY
9			SENE	22	29N	34E	VALLEY
10			NENW	22	29N	34E	VALLEY
11			SWNW	22	29N	34E	VALLEY
12			SWSE	22	29N	34E	VALLEY
13			W2SE	22	29N	34E	VALLEY
14			SW	22	29N	34E	VALLEY
15			NWNW	23	29N	34E	VALLEY
16			NESW	23	29N	34E	VALLEY
17			SENW	26	29N	34E	VALLEY
18			SWNW	26	29N	34E	VALLEY
19			N2SW	26	29N	34E	VALLEY
20			SWSW	26	29N	34E	VALLEY
21			NENE	27	29N	34E	VALLEY
22			NWNE	27	29N	34E	VALLEY
23			SWNE	27	29N	34E	VALLEY
24			NENW	27	29N	34E	VALLEY
25			NWNW	27	29N	34E	VALLEY
26			SENW	27	29N	34E	VALLEY
27			NESE	27	29N	34E	VALLEY
28			NWSE	27	29N	34E	VALLEY
29			SESE	27	29N	34E	VALLEY
30			SWSE	27	29N	34E	VALLEY
31			NESW	27	29N	34E	VALLEY
32			N2NW	34	29N	34E	VALLEY
33			N2SE	34	29N	34E	VALLEY
34			E2SW	34	29N	34E	VALLEY
35			NENE	35	29N	34E	VALLEY
36			NWNE	35	29N	34E	VALLEY
37			SENE	35	29N	34E	VALLEY
38			SWNE	35	29N	34E	VALLEY
39			NENW	35	29N	34E	VALLEY
40			NWNW	35	29N	34E	VALLEY
41			SENW	35	29N	34E	VALLEY
42			SWNW	35	29N	34E	VALLEY
43			NWSW	35	29N	34E	VALLEY

ALL OR A PART OF THE PLACE OF USE CONSISTS OF FEDERAL PUBLIC LANDS.
THE WATER RIGHT USED ON THE PUBLIC LANDS IS APPURTENANT TO THE
FOLLOWING PRIVATE LANDS: S14 T29N R34E SENE.

Remarks:

THE FOLLOWING ISSUES WERE IDENTIFIED BY THE DNRC DURING ITS EXAMINATION OF THIS WATER RIGHT CLAIM.

THIS CLAIM NUMBER WAS NOT INCLUDED IN THE BASIN 40M DECREE ISSUED 03/20/2009.

ACCORDING TO CADASTRAL PROPERTY OWNERSHIP RECORDS, AS OF 01/16/2025 , A PORTION OF THE PROPERTY ON WHICH THIS WATER RIGHT IS USED APPEARS TO BE OWNED BY YESKA LIVING TRUSTS PO BOX 30 SACO, MT 59261 AND LINN LP PO BOX 337 SACO, MT 59261.

A BETTER UNDERSTANDING OF YOUR CLAIMED WATER RIGHT CAN BE OBTAINED BY COMPARING YOUR RIGHT WITH OTHER CLAIMS IN THE BASIN. FOR EXAMPLE, COMPARE PRIORITY DATES, FLOW RATES, VOLUMES, OR ACRES IRRIGATED. ALSO, YOUR WATER RIGHT MAY BE SUBJECT TO WATER RIGHTS IN ADJOINING SUBBASINS OR BASINS AS WELL AS BEING SUBJECT TO OTHER RIGHTS ON YOUR SOURCE OF SUPPLY. FINALLY, YOUR WATER RIGHT MAY BE SUBJECT TO INDIAN RESERVED AND FEDERAL RESERVED WATER RIGHTS.

COMPLETE DETAILS REGARDING THE DNRC PREPARATION OF THIS INTERLOCUTORY DECREE AND RELATED MATERIALS CAN BE REVIEWED AT THE OFFICE LOCATIONS IDENTIFIED IN THE DOCUMENT ENTITLED "NOTICE OF ENTRY OF INTERLOCUTORY DECREE AND NOTICE OF AVAILABILITY."

SEE GENERAL FINDINGS OF FACT AND CONCLUSIONS OF LAW FOR FURTHER EXPLANATION OF YOUR CLAIMED WATER RIGHT. THESE FINDINGS CAN BE FOUND AS INDICATED IN THE DOCUMENT ENTITLED "NOTICE OF ENTRY OF INTERLOCUTORY DECREE AND NOTICE OF AVAILABILITY." IF YOU NEED OBJECTION FORMS, OR HAVE QUESTIONS ABOUT WATER COURT PROCEDURES OR CHANGES TO YOUR RIGHT, YOU CAN CONTACT THE WATER COURT BY CALLING 1-800-624-3270 (WITHIN MONTANA ONLY) OR 1-406-586-4364, OR BY WRITING TO P.O. BOX 1389, BOZEMAN, MT 59771-1389.

**INTERLOCUTORY DECREE
BEAVER CREEK, TRIBUTARY TO MILK RIVER
BASIN 40M
ABSTRACT OF WATER RIGHT CLAIM**

IMPORTANT NOTICE

THIS WATER RIGHT ABSTRACT MAY INCLUDE MODIFICATIONS OF THE WATER RIGHT AS CLAIMED OR AMENDED. MODIFICATIONS ARE AUTHORIZED BY THE MONTANA SUPREME COURT WATER RIGHT CLAIMS EXAMINATION RULES OR BY ORDER OF THE WATER COURT. OBJECTIONS MAY BE FILED ACCORDING TO PROCEDURES OUTLINED IN THE "NOTICE OF ENTRY OF INTERLOCUTORY DECREE AND NOTICE OF AVAILABILITY".

Water Right Number: 40M 30133942 STATEMENT OF CLAIM

Version: 1 -- ORIGINAL RIGHT

Status: ACTIVE

Owners: BEVERLY J PIPPIN
PO BOX 184
SACO, MT 59261-0184

Priority Date: JULY 31, 1901

Type of Historical Right: USE

Purpose (Use): STOCK

***Flow Rate:** A SPECIFIC FLOW RATE HAS NOT BEEN DECREED BECAUSE THIS USE CONSISTS OF STOCK DRINKING DIRECTLY FROM THE SOURCE, OR FROM A DITCH SYSTEM. THE FLOW RATE IS LIMITED TO THE MINIMUM AMOUNT HISTORICALLY NECESSARY TO SUSTAIN THIS PURPOSE.

***Volume:** THIS RIGHT INCLUDES THE AMOUNT OF WATER CONSUMPTIVELY USED FOR STOCKWATERING PURPOSES AT THE RATE OF 30 GALLONS PER DAY PER ANIMAL UNIT. ANIMAL UNITS SHALL BE BASED ON REASONABLE CARRYING CAPACITY AND HISTORICAL USE OF THE AREA SERVICED BY THIS WATER SOURCE.

Source Name: UNNAMED TRIBUTARY OF LARB CREEK

Source Type: SURFACE WATER

***Point of Diversion and Means of Diversion:**

<u>ID</u>	<u>Govt Lot</u>	<u>Qtr Sec</u>	<u>Sec</u>	<u>Twp</u>	<u>Rge</u>	<u>County</u>
1		NWNW	36	29N	34E	VALLEY
Period of Diversion:	JANUARY 1 TO DECEMBER 31					
Diversion Means:	LIVESTOCK DIRECT FROM SOURCE					
2		NENE	36	29N	34E	VALLEY
Period of Diversion:	JANUARY 1 TO DECEMBER 31					
Diversion Means:	LIVESTOCK DIRECT FROM SOURCE					
3		NENW	36	29N	34E	VALLEY
Period of Diversion:	JANUARY 1 TO DECEMBER 31					

	Diversion Means:	LIVESTOCK DIRECT FROM SOURCE				
4		NWNE	36	29N	34E	VALLEY
	Period of Diversion:	JANUARY 1 TO DECEMBER 31				
	Diversion Means:	LIVESTOCK DIRECT FROM SOURCE				
5		SWNE	36	29N	34E	VALLEY
	Period of Diversion:	JANUARY 1 TO DECEMBER 31				
	Diversion Means:	LIVESTOCK DIRECT FROM SOURCE				
6		NWSE	36	29N	34E	VALLEY
	Period of Diversion:	JANUARY 1 TO DECEMBER 31				
	Diversion Means:	LIVESTOCK DIRECT FROM SOURCE				
7		SWNW	36	29N	34E	VALLEY
	Period of Diversion:	JANUARY 1 TO DECEMBER 31				
	Diversion Means:	LIVESTOCK DIRECT FROM SOURCE				
8		SENW	36	29N	34E	VALLEY
	Period of Diversion:	JANUARY 1 TO DECEMBER 31				
	Diversion Means:	LIVESTOCK DIRECT FROM SOURCE				
9		NWSW	36	29N	34E	VALLEY
	Period of Diversion:	JANUARY 1 TO DECEMBER 31				
	Diversion Means:	LIVESTOCK DIRECT FROM SOURCE				
10		NESW	36	29N	34E	VALLEY
	Period of Diversion:	JANUARY 1 TO DECEMBER 31				
	Diversion Means:	LIVESTOCK DIRECT FROM SOURCE				
11		SESW	36	29N	34E	VALLEY
	Period of Diversion:	JANUARY 1 TO DECEMBER 31				
	Diversion Means:	LIVESTOCK DIRECT FROM SOURCE				
12		SWSE	36	29N	34E	VALLEY
	Period of Diversion:	JANUARY 1 TO DECEMBER 31				
	Diversion Means:	LIVESTOCK DIRECT FROM SOURCE				
13		SESE	36	29N	34E	VALLEY
	Period of Diversion:	JANUARY 1 TO DECEMBER 31				
	Diversion Means:	LIVESTOCK DIRECT FROM SOURCE				
	Period of Use:	JANUARY 1 TO DECEMBER 31				

***Place of Use:**

<u>ID</u>	<u>Acres</u>	<u>Govt Lot</u>	<u>Qtr Sec</u>	<u>Sec</u>	<u>Twp</u>	<u>Rge</u>	<u>County</u>
1			NWNW	36	29N	34E	VALLEY
2			NENE	36	29N	34E	VALLEY
3			NENW	36	29N	34E	VALLEY
4			NWNE	36	29N	34E	VALLEY
5			SWNE	36	29N	34E	VALLEY
6			NWSE	36	29N	34E	VALLEY
7			SWNW	36	29N	34E	VALLEY
8			SENW	36	29N	34E	VALLEY
9			NWSW	36	29N	34E	VALLEY
10			NESW	36	29N	34E	VALLEY
11			SESW	36	29N	34E	VALLEY
12			SWSE	36	29N	34E	VALLEY
13			SESE	36	29N	34E	VALLEY

Remarks:

THE FOLLOWING ISSUES WERE IDENTIFIED BY THE DNRC DURING ITS EXAMINATION OF THIS WATER RIGHT CLAIM.

THIS CLAIM NUMBER WAS NOT INCLUDED IN THE BASIN 40M DECREE ISSUED 03/20/2009.

THE OWNERSHIP OF THIS RIGHT MAY BE QUESTIONABLE. THE PLACE OF USE APPEARS TO BE ON STATE LANDS.

A BETTER UNDERSTANDING OF YOUR CLAIMED WATER RIGHT CAN BE OBTAINED BY COMPARING YOUR RIGHT WITH OTHER CLAIMS IN THE BASIN. FOR EXAMPLE, COMPARE PRIORITY DATES, FLOW RATES, VOLUMES, OR ACRES IRRIGATED. ALSO, YOUR WATER RIGHT MAY BE SUBJECT TO WATER RIGHTS IN ADJOINING SUBBASINS OR BASINS AS WELL AS BEING SUBJECT TO OTHER RIGHTS ON YOUR SOURCE OF SUPPLY. FINALLY, YOUR WATER RIGHT MAY BE SUBJECT TO INDIAN RESERVED AND FEDERAL RESERVED WATER RIGHTS.

COMPLETE DETAILS REGARDING THE DNRC PREPARATION OF THIS INTERLOCUTORY DECREE AND RELATED MATERIALS CAN BE REVIEWED AT THE OFFICE LOCATIONS IDENTIFIED IN THE DOCUMENT ENTITLED "NOTICE OF ENTRY OF INTERLOCUTORY DECREE AND NOTICE OF AVAILABILITY."

SEE GENERAL FINDINGS OF FACT AND CONCLUSIONS OF LAW FOR FURTHER EXPLANATION OF YOUR CLAIMED WATER RIGHT. THESE FINDINGS CAN BE FOUND AS INDICATED IN THE DOCUMENT ENTITLED "NOTICE OF ENTRY OF INTERLOCUTORY DECREE AND NOTICE OF AVAILABILITY." IF YOU NEED OBJECTION FORMS, OR HAVE QUESTIONS ABOUT WATER COURT PROCEDURES OR CHANGES TO YOUR RIGHT, YOU CAN CONTACT THE WATER COURT BY CALLING 1-800-624-3270 (WITHIN MONTANA ONLY) OR 1-406-586-4364, OR BY WRITING TO P.O. BOX 1389, BOZEMAN, MT 59771-1389.

**INTERLOCUTORY DECREE
BEAVER CREEK, TRIBUTARY TO MILK RIVER
BASIN 40M
ABSTRACT OF WATER RIGHT CLAIM**

IMPORTANT NOTICE

THIS WATER RIGHT ABSTRACT MAY INCLUDE MODIFICATIONS OF THE WATER RIGHT AS CLAIMED OR AMENDED. MODIFICATIONS ARE AUTHORIZED BY THE MONTANA SUPREME COURT WATER RIGHT CLAIMS EXAMINATION RULES OR BY ORDER OF THE WATER COURT. OBJECTIONS MAY BE FILED ACCORDING TO PROCEDURES OUTLINED IN THE "NOTICE OF ENTRY OF INTERLOCUTORY DECREE AND NOTICE OF AVAILABILITY".

Water Right Number: 40M 30133943 STATEMENT OF CLAIM

Version: 1 -- ORIGINAL RIGHT

Status: ACTIVE

Owners: BEVERLY J PIPPIN
PO BOX 184
SACO, MT 59261-0184

Priority Date: JULY 1, 1901

Type of Historical Right: USE

Purpose (Use): STOCK

***Flow Rate:** A SPECIFIC FLOW RATE HAS NOT BEEN DECREED BECAUSE THIS USE CONSISTS OF STOCK DRINKING DIRECTLY FROM THE SOURCE, OR FROM A DITCH SYSTEM. THE FLOW RATE IS LIMITED TO THE MINIMUM AMOUNT HISTORICALLY NECESSARY TO SUSTAIN THIS PURPOSE.

***Volume:** THIS RIGHT INCLUDES THE AMOUNT OF WATER CONSUMPTIVELY USED FOR STOCKWATERING PURPOSES AT THE RATE OF 30 GALLONS PER DAY PER ANIMAL UNIT. ANIMAL UNITS SHALL BE BASED ON REASONABLE CARRYING CAPACITY AND HISTORICAL USE OF THE AREA SERVICED BY THIS WATER SOURCE.

***Source Name:** UNNAMED TRIBUTARY OF SOUTH SHED COULEE

Source Type: SURFACE WATER

Source Name: UNNAMED TRIBUTARY OF WHITES COULEE

Source Type: SURFACE WATER

***Point of Diversion and Means of Diversion:**

<u>ID</u>	<u>Govt Lot</u>	<u>Qtr Sec</u>	<u>Sec</u>	<u>Twp</u>	<u>Rge</u>	<u>County</u>
1		NWNW	16	28N	35E	VALLEY

***Source Name:** UNNAMED TRIBUTARY OF SOUTH SHED COULEE

Period of Diversion: JANUARY 1 TO DECEMBER 31

Diversion Means: LIVESTOCK DIRECT FROM SOURCE

2		NENW	16	28N	35E	VALLEY
---	--	------	----	-----	-----	--------

***Source Name:** UNNAMED TRIBUTARY OF SOUTH SHED COULEE

	Period of Diversion:	JANUARY 1 TO DECEMBER 31				
	Diversion Means:	LIVESTOCK DIRECT FROM SOURCE				
3		NENE	16	28N	35E	VALLEY
	*Source Name:	UNNAMED TRIBUTARY OF SOUTH SHED COULEE				
	Period of Diversion:	JANUARY 1 TO DECEMBER 31				
	Diversion Means:	LIVESTOCK DIRECT FROM SOURCE				
4		NWNE	16	28N	35E	VALLEY
	*Source Name:	UNNAMED TRIBUTARY OF SOUTH SHED COULEE				
	Period of Diversion:	JANUARY 1 TO DECEMBER 31				
	Diversion Means:	LIVESTOCK DIRECT FROM SOURCE				
5		SENE	16	28N	35E	VALLEY
	Source Name:	UNNAMED TRIBUTARY OF WHITES COULEE				
	Period of Diversion:	JANUARY 1 TO DECEMBER 31				
	Diversion Means:	LIVESTOCK DIRECT FROM SOURCE				
6		SENW	16	28N	35E	VALLEY
	Source Name:	UNNAMED TRIBUTARY OF WHITES COULEE				
	Period of Diversion:	JANUARY 1 TO DECEMBER 31				
	Diversion Means:	LIVESTOCK DIRECT FROM SOURCE				
7		NESW	16	28N	35E	VALLEY
	Source Name:	UNNAMED TRIBUTARY OF WHITES COULEE				
	Period of Diversion:	JANUARY 1 TO DECEMBER 31				
	Diversion Means:	LIVESTOCK DIRECT FROM SOURCE				
8		NWSW	16	28N	35E	VALLEY
	Source Name:	UNNAMED TRIBUTARY OF WHITES COULEE				
	Period of Diversion:	JANUARY 1 TO DECEMBER 31				
	Diversion Means:	LIVESTOCK DIRECT FROM SOURCE				
9		SWSW	16	28N	35E	VALLEY
	Source Name:	UNNAMED TRIBUTARY OF WHITES COULEE				
	Period of Diversion:	JANUARY 1 TO DECEMBER 31				
	Diversion Means:	LIVESTOCK DIRECT FROM SOURCE				
10		NWSE	16	28N	35E	VALLEY
	Source Name:	UNNAMED TRIBUTARY OF WHITES COULEE				
	Period of Diversion:	JANUARY 1 TO DECEMBER 31				
	Diversion Means:	LIVESTOCK DIRECT FROM SOURCE				
11		SESW	16	28N	35E	VALLEY
	Source Name:	UNNAMED TRIBUTARY OF WHITES COULEE				
	Period of Diversion:	JANUARY 1 TO DECEMBER 31				
	Diversion Means:	LIVESTOCK DIRECT FROM SOURCE				

12 SWSE 16 28N 35E VALLEY

Source Name: UNNAMED TRIBUTARY OF WHITES COULEE
Period of Diversion: JANUARY 1 TO DECEMBER 31
Diversion Means: LIVESTOCK DIRECT FROM SOURCE

13 SESE 16 28N 35E VALLEY

Source Name: UNNAMED TRIBUTARY OF WHITES COULEE
Period of Diversion: JANUARY 1 TO DECEMBER 31
Diversion Means: LIVESTOCK DIRECT FROM SOURCE

14 NESE 16 28N 35E VALLEY

Source Name: UNNAMED TRIBUTARY OF WHITES COULEE
Period of Diversion: JANUARY 1 TO DECEMBER 31
Diversion Means: LIVESTOCK DIRECT FROM SOURCE

Period of Use: JANUARY 1 TO DECEMBER 31

***Place of Use:**

<u>ID</u>	<u>Acres</u>	<u>Govt Lot</u>	<u>Qtr</u>	<u>Sec</u>	<u>Twp</u>	<u>Rge</u>	<u>County</u>
1			NWNW	16	28N	35E	VALLEY
2			NENW	16	28N	35E	VALLEY
3			NENE	16	28N	35E	VALLEY
4			NWNE	16	28N	35E	VALLEY
5			SENE	16	28N	35E	VALLEY
6			SENE	16	28N	35E	VALLEY
7			NESW	16	28N	35E	VALLEY
8			NWSW	16	28N	35E	VALLEY
9			SWSW	16	28N	35E	VALLEY
10			NWSE	16	28N	35E	VALLEY
11			SESW	16	28N	35E	VALLEY
12			SWSE	16	28N	35E	VALLEY
13			SESE	16	28N	35E	VALLEY
14			NESE	16	28N	35E	VALLEY

Remarks:

THE FOLLOWING ISSUES WERE IDENTIFIED BY THE DNRC DURING ITS EXAMINATION OF THIS WATER RIGHT CLAIM.
 THIS CLAIM NUMBER WAS NOT INCLUDED IN THE BASIN 40M DECREE ISSUED 03/20/2009.
 THE OWNERSHIP OF THIS RIGHT MAY BE QUESTIONABLE. THE PLACE OF USE APPEARS TO BE ON STATE LAND.

A BETTER UNDERSTANDING OF YOUR CLAIMED WATER RIGHT CAN BE OBTAINED BY COMPARING YOUR RIGHT WITH OTHER CLAIMS IN THE BASIN. FOR EXAMPLE, COMPARE PRIORITY DATES, FLOW RATES, VOLUMES, OR ACRES IRRIGATED. ALSO, YOUR WATER RIGHT MAY BE SUBJECT TO WATER RIGHTS IN ADJOINING SUBBASINS OR BASINS AS WELL AS BEING SUBJECT TO OTHER RIGHTS ON YOUR SOURCE OF SUPPLY. FINALLY, YOUR WATER RIGHT MAY BE SUBJECT TO INDIAN RESERVED AND FEDERAL RESERVED WATER RIGHTS.

COMPLETE DETAILS REGARDING THE DNRC PREPARATION OF THIS INTERLOCUTORY DECREE AND RELATED MATERIALS CAN BE REVIEWED AT THE OFFICE LOCATIONS IDENTIFIED IN THE DOCUMENT ENTITLED "NOTICE OF ENTRY OF INTERLOCUTORY DECREE AND NOTICE OF AVAILABILITY."

SEE GENERAL FINDINGS OF FACT AND CONCLUSIONS OF LAW FOR FURTHER EXPLANATION OF YOUR CLAIMED WATER RIGHT. THESE FINDINGS CAN BE FOUND AS INDICATED IN THE DOCUMENT ENTITLED "NOTICE OF ENTRY OF INTERLOCUTORY DECREE AND NOTICE OF AVAILABILITY." IF YOU NEED OBJECTION FORMS, OR HAVE QUESTIONS ABOUT WATER COURT PROCEDURES OR CHANGES TO YOUR RIGHT, YOU CAN CONTACT THE WATER COURT BY CALLING 1-800-624-3270 (WITHIN MONTANA ONLY) OR 1-406-586-4364, OR BY WRITING TO P.O. BOX 1389, BOZEMAN, MT 59711-1389.

**INTERLOCUTORY DECREE
BEAVER CREEK, TRIBUTARY TO MILK RIVER
BASIN 40M
ABSTRACT OF WATER RIGHT CLAIM**

IMPORTANT NOTICE

THIS WATER RIGHT ABSTRACT MAY INCLUDE MODIFICATIONS OF THE WATER RIGHT AS CLAIMED OR AMENDED. MODIFICATIONS ARE AUTHORIZED BY THE MONTANA SUPREME COURT WATER RIGHT CLAIMS EXAMINATION RULES OR BY ORDER OF THE WATER COURT. OBJECTIONS MAY BE FILED ACCORDING TO PROCEDURES OUTLINED IN THE "NOTICE OF ENTRY OF INTERLOCUTORY DECREE AND NOTICE OF AVAILABILITY".

Water Right Number: 40M 30133944 STATEMENT OF CLAIM

Version: 1 -- ORIGINAL RIGHT

Status: ACTIVE

Owners: BEVERLY J PIPPIN
PO BOX 184
SACO, MT 59261-0184

Priority Date: JULY 31, 1901

Type of Historical Right: USE

Purpose (Use): STOCK

***Flow Rate:** A SPECIFIC FLOW RATE HAS NOT BEEN DECREED BECAUSE THIS USE CONSISTS OF STOCK DRINKING DIRECTLY FROM THE SOURCE, OR FROM A DITCH SYSTEM. THE FLOW RATE IS LIMITED TO THE MINIMUM AMOUNT HISTORICALLY NECESSARY TO SUSTAIN THIS PURPOSE.

***Volume:** THIS RIGHT INCLUDES THE AMOUNT OF WATER CONSUMPTIVELY USED FOR STOCKWATERING PURPOSES AT THE RATE OF 30 GALLONS PER DAY PER ANIMAL UNIT. ANIMAL UNITS SHALL BE BASED ON REASONABLE CARRYING CAPACITY AND HISTORICAL USE OF THE AREA SERVICED BY THIS WATER SOURCE.

***Source Name:** HOME COULEE

Source Type: SURFACE WATER

***Source Name:** LARB CREEK

Source Type: SURFACE WATER

THE SOURCE INCLUDES UNNAMED TRIBUTARIES OF LARB CREEK.

THE SOURCE INCLUDES UNNAMED TRIBUTARIES OF HOME COULEE.

***Point of Diversion and Means of Diversion:**

<u>ID</u>	<u>Govt Lot</u>	<u>Qtr</u>	<u>Sec</u>	<u>Twp</u>	<u>Rge</u>	<u>County</u>
1		N2SW	2	28N	35E	VALLEY

Source Name: HOME COULEE

Period of Diversion: JANUARY 1 TO DECEMBER 31

	Diversion Means:	LIVESTOCK DIRECT FROM SOURCE				
2		W2NE	3	28N	35E	VALLEY
	Source Name:	HOME COULEE				
	Period of Diversion:	JANUARY 1 TO DECEMBER 31				
	Diversion Means:	LIVESTOCK DIRECT FROM SOURCE				
3		N2NW	3	28N	35E	VALLEY
	Source Name:	HOME COULEE				
	Period of Diversion:	JANUARY 1 TO DECEMBER 31				
	Diversion Means:	LIVESTOCK DIRECT FROM SOURCE				
4		W2SE	31	29N	35E	VALLEY
	Source Name:	HOME COULEE				
	Period of Diversion:	JANUARY 1 TO DECEMBER 31				
	Diversion Means:	LIVESTOCK DIRECT FROM SOURCE				
5		SESE	25	29N	35E	VALLEY
	Source Name:	HOME COULEE				
	Period of Diversion:	JANUARY 1 TO DECEMBER 31				
	Diversion Means:	LIVESTOCK DIRECT FROM SOURCE				
6		SWSW	25	29N	35E	VALLEY
	Source Name:	HOME COULEE				
	Period of Diversion:	JANUARY 1 TO DECEMBER 31				
	Diversion Means:	LIVESTOCK DIRECT FROM SOURCE				
7		W2NW	25	29N	35E	VALLEY
	*Source Name:	LARB CREEK				
	Period of Diversion:	JANUARY 1 TO DECEMBER 31				
	Diversion Means:	LIVESTOCK DIRECT FROM SOURCE				
8		E2NW	25	29N	35E	VALLEY
	*Source Name:	LARB CREEK				
	Period of Diversion:	JANUARY 1 TO DECEMBER 31				
	Diversion Means:	LIVESTOCK DIRECT FROM SOURCE				
9		W2SE	25	29N	35E	VALLEY
	*Source Name:	HOME COULEE				
	Period of Diversion:	JANUARY 1 TO DECEMBER 31				
	Diversion Means:	LIVESTOCK DIRECT FROM SOURCE				
10		NWSW	25	29N	35E	VALLEY
	*Source Name:	LARB CREEK				
	Period of Diversion:	JANUARY 1 TO DECEMBER 31				
	Diversion Means:	LIVESTOCK DIRECT FROM SOURCE				
11		SWNW	2	28N	35E	VALLEY

***Source Name:** HOME COULEE
Period of Diversion: JANUARY 1 TO DECEMBER 31
Diversion Means: LIVESTOCK DIRECT FROM SOURCE
Period of Use: JANUARY 1 TO DECEMBER 31

***Place of Use:**

<u>ID</u>	<u>Acres</u>	<u>Govt Lot</u>	<u>Qtr Sec</u>	<u>Sec</u>	<u>Twp</u>	<u>Rge</u>	<u>County</u>
1			N2SW	2	28N	35E	VALLEY
2			W2NE	3	28N	35E	VALLEY
3			N2NW	3	28N	35E	VALLEY
4			W2SE	31	29N	35E	VALLEY
5			SESE	25	29N	35E	VALLEY
6			SWSW	25	29N	35E	VALLEY
7			W2NW	25	29N	35E	VALLEY
8			E2NW	25	29N	35E	VALLEY
9			W2SE	25	29N	35E	VALLEY
10			NWSW	25	29N	35E	VALLEY
11			SWNW	2	28N	35E	VALLEY

Remarks:

THE FOLLOWING ISSUES WERE IDENTIFIED BY THE DNRC DURING ITS EXAMINATION OF THIS WATER RIGHT CLAIM.

THIS CLAIM NUMBER WAS NOT INCLUDED IN THE BASIN 40M DECREE ISSUED 03/20/2009.

A BETTER UNDERSTANDING OF YOUR CLAIMED WATER RIGHT CAN BE OBTAINED BY COMPARING YOUR RIGHT WITH OTHER CLAIMS IN THE BASIN. FOR EXAMPLE, COMPARE PRIORITY DATES, FLOW RATES, VOLUMES, OR ACRES IRRIGATED. ALSO, YOUR WATER RIGHT MAY BE SUBJECT TO WATER RIGHTS IN ADJOINING SUBBASINS OR BASINS AS WELL AS BEING SUBJECT TO OTHER RIGHTS ON YOUR SOURCE OF SUPPLY. FINALLY, YOUR WATER RIGHT MAY BE SUBJECT TO INDIAN RESERVED AND FEDERAL RESERVED WATER RIGHTS.

COMPLETE DETAILS REGARDING THE DNRC PREPARATION OF THIS INTERLOCUTORY DECREE AND RELATED MATERIALS CAN BE REVIEWED AT THE OFFICE LOCATIONS IDENTIFIED IN THE DOCUMENT ENTITLED "NOTICE OF ENTRY OF INTERLOCUTORY DECREE AND NOTICE OF AVAILABILITY."

SEE GENERAL FINDINGS OF FACT AND CONCLUSIONS OF LAW FOR FURTHER EXPLANATION OF YOUR CLAIMED WATER RIGHT. THESE FINDINGS CAN BE FOUND AS INDICATED IN THE DOCUMENT ENTITLED "NOTICE OF ENTRY OF INTERLOCUTORY DECREE AND NOTICE OF AVAILABILITY." IF YOU NEED OBJECTION FORMS, OR HAVE QUESTIONS ABOUT WATER COURT PROCEDURES OR CHANGES TO YOUR RIGHT, YOU CAN CONTACT THE WATER COURT BY CALLING 1-800-624-3270 (WITHIN MONTANA ONLY) OR 1-406-586-4364, OR BY WRITING TO P.O. BOX 1389, BOZEMAN, MT 59771-1389.

**INTERLOCUTORY DECREE
BEAVER CREEK, TRIBUTARY TO MILK RIVER
BASIN 40M
ABSTRACT OF WATER RIGHT CLAIM**

IMPORTANT NOTICE

THIS WATER RIGHT ABSTRACT MAY INCLUDE MODIFICATIONS OF THE WATER RIGHT AS CLAIMED OR AMENDED. MODIFICATIONS ARE AUTHORIZED BY THE MONTANA SUPREME COURT WATER RIGHT CLAIMS EXAMINATION RULES OR BY ORDER OF THE WATER COURT. OBJECTIONS MAY BE FILED ACCORDING TO PROCEDURES OUTLINED IN THE "NOTICE OF ENTRY OF INTERLOCUTORY DECREE AND NOTICE OF AVAILABILITY".

Water Right Number: 40M 30133945 STATEMENT OF CLAIM

Version: 1 -- ORIGINAL RIGHT

Status: ACTIVE

Owners: BEVERLY J PIPPIN
PO BOX 184
SACO, MT 59261-0184

Priority Date: DECEMBER 31, 1906

***Type of Historical Right:** FILED

Purpose (Use): DOMESTIC

Flow Rate: 10.00 GPM

Volume: 3.00 AC-FT

Households: 1

Maximum Acres: 4.00

Source Name: GROUNDWATER

Source Type: GROUNDWATER

***Point of Diversion and Means of Diversion:**

<u>ID</u>	<u>Govt Lot</u>	<u>Qtr Sec</u>	<u>Sec</u>	<u>Twp</u>	<u>Rge</u>	<u>County</u>
1		NWNWSW	25	29N	34E	VALLEY

Period of Diversion: JANUARY 1 TO DECEMBER 31

Diversion Means: WELL

Period of Use: JANUARY 1 TO DECEMBER 31

Place of Use:

<u>ID</u>	<u>Acres</u>	<u>Govt Lot</u>	<u>Qtr Sec</u>	<u>Sec</u>	<u>Twp</u>	<u>Rge</u>	<u>County</u>
1	4.00		NENWSW	25	29N	34E	VALLEY

Total: 4.00

Remarks:

THE WATER RIGHTS LISTED FOLLOWING THIS STATEMENT ARE MULTIPLE USES OF THE SAME RIGHT. THE USE OF THIS RIGHT FOR SEVERAL PURPOSES DOES NOT INCREASE THE EXTENT OF THE WATER RIGHT. RATHER IT DECREES THE RIGHT TO ALTERNATE AND EXCHANGE THE USE (PURPOSE) OF THE WATER IN ACCORD WITH HISTORICAL PRACTICES.

30133945

30133947

THE FOLLOWING ISSUES WERE IDENTIFIED BY THE DNRC DURING ITS EXAMINATION OF THIS WATER RIGHT CLAIM.

THIS CLAIM NUMBER WAS NOT INCLUDED IN THE BASIN 40M DECREE ISSUED 03/20/2009.

A BETTER UNDERSTANDING OF YOUR CLAIMED WATER RIGHT CAN BE OBTAINED BY COMPARING YOUR RIGHT WITH OTHER CLAIMS IN THE BASIN. FOR EXAMPLE, COMPARE PRIORITY DATES, FLOW RATES, VOLUMES, OR ACRES IRRIGATED. ALSO, YOUR WATER RIGHT MAY BE SUBJECT TO WATER RIGHTS IN ADJOINING SUBBASINS OR BASINS AS WELL AS BEING SUBJECT TO OTHER RIGHTS ON YOUR SOURCE OF SUPPLY. FINALLY, YOUR WATER RIGHT MAY BE SUBJECT TO INDIAN RESERVED AND FEDERAL RESERVED WATER RIGHTS.

COMPLETE DETAILS REGARDING THE DNRC PREPARATION OF THIS INTERLOCUTORY DECREE AND RELATED MATERIALS CAN BE REVIEWED AT THE OFFICE LOCATIONS IDENTIFIED IN THE DOCUMENT ENTITLED "NOTICE OF ENTRY OF INTERLOCUTORY DECREE AND NOTICE OF AVAILABILITY."

SEE GENERAL FINDINGS OF FACT AND CONCLUSIONS OF LAW FOR FURTHER EXPLANATION OF YOUR CLAIMED WATER RIGHT. THESE FINDINGS CAN BE FOUND AS INDICATED IN THE DOCUMENT ENTITLED "NOTICE OF ENTRY OF INTERLOCUTORY DECREE AND NOTICE OF AVAILABILITY." IF YOU NEED OBJECTION FORMS, OR HAVE QUESTIONS ABOUT WATER COURT PROCEDURES OR CHANGES TO YOUR RIGHT, YOU CAN CONTACT THE WATER COURT BY CALLING 1-800-624-3270 (WITHIN MONTANA ONLY) OR 1-406-586-4364, OR BY WRITING TO P.O. BOX 1389, BOZEMAN, MT 59771-1389.

**INTERLOCUTORY DECREE
BEAVER CREEK, TRIBUTARY TO MILK RIVER
BASIN 40M
ABSTRACT OF WATER RIGHT CLAIM**

IMPORTANT NOTICE

THIS WATER RIGHT ABSTRACT MAY INCLUDE MODIFICATIONS OF THE WATER RIGHT AS CLAIMED OR AMENDED. MODIFICATIONS ARE AUTHORIZED BY THE MONTANA SUPREME COURT WATER RIGHT CLAIMS EXAMINATION RULES OR BY ORDER OF THE WATER COURT. OBJECTIONS MAY BE FILED ACCORDING TO PROCEDURES OUTLINED IN THE "NOTICE OF ENTRY OF INTERLOCUTORY DECREE AND NOTICE OF AVAILABILITY".

Water Right Number: 40M 30133947 STATEMENT OF CLAIM

Version: 1 -- ORIGINAL RIGHT

Status: ACTIVE

Owners: BEVERLY J PIPPIN
PO BOX 184
SACO, MT 59261-0184

Priority Date: DECEMBER 31, 1906

***Type of Historical Right:** FILED

Purpose (Use): STOCK

Flow Rate: 20.00 GPM

***Volume:** THIS RIGHT INCLUDES THE AMOUNT OF WATER CONSUMPTIVELY USED FOR STOCKWATERING PURPOSES AT THE RATE OF 30 GALLONS PER DAY PER ANIMAL UNIT. ANIMAL UNITS SHALL BE BASED ON REASONABLE CARRYING CAPACITY AND HISTORICAL USE OF THE AREA SERVICED BY THIS WATER SOURCE.

Source Name: GROUNDWATER

Source Type: GROUNDWATER

***Point of Diversion and Means of Diversion:**

<u>ID</u>	<u>Govt Lot</u>	<u>Qtr Sec</u>	<u>Sec</u>	<u>Twp</u>	<u>Rge</u>	<u>County</u>
1		NWNWSW	25	29N	34E	VALLEY

Period of Diversion: JANUARY 1 TO DECEMBER 31

Diversion Means: WELL

Period of Use: JANUARY 1 TO DECEMBER 31

Place of Use:

<u>ID</u>	<u>Acres</u>	<u>Govt Lot</u>	<u>Qtr Sec</u>	<u>Sec</u>	<u>Twp</u>	<u>Rge</u>	<u>County</u>
1			NWNWSW	25	29N	34E	VALLEY

Remarks:

THE WATER RIGHTS LISTED FOLLOWING THIS STATEMENT ARE MULTIPLE USES OF THE SAME RIGHT. THE USE OF THIS RIGHT FOR SEVERAL PURPOSES DOES NOT INCREASE THE EXTENT OF THE WATER RIGHT. RATHER IT DECREES THE RIGHT TO ALTERNATE AND EXCHANGE THE USE (PURPOSE) OF THE WATER IN ACCORD WITH HISTORICAL PRACTICES.

30133945

30133947

THE FOLLOWING ISSUES WERE IDENTIFIED BY THE DNRC DURING ITS EXAMINATION OF THIS WATER RIGHT CLAIM.

THIS CLAIM NUMBER WAS NOT INCLUDED IN THE BASIN 40M DECREE ISSUED 03/20/2009.

A BETTER UNDERSTANDING OF YOUR CLAIMED WATER RIGHT CAN BE OBTAINED BY COMPARING YOUR RIGHT WITH OTHER CLAIMS IN THE BASIN. FOR EXAMPLE, COMPARE PRIORITY DATES, FLOW RATES, VOLUMES, OR ACRES IRRIGATED. ALSO, YOUR WATER RIGHT MAY BE SUBJECT TO WATER RIGHTS IN ADJOINING SUBBASINS OR BASINS AS WELL AS BEING SUBJECT TO OTHER RIGHTS ON YOUR SOURCE OF SUPPLY. FINALLY, YOUR WATER RIGHT MAY BE SUBJECT TO INDIAN RESERVED AND FEDERAL RESERVED WATER RIGHTS.

COMPLETE DETAILS REGARDING THE DNRC PREPARATION OF THIS INTERLOCUTORY DECREE AND RELATED MATERIALS CAN BE REVIEWED AT THE OFFICE LOCATIONS IDENTIFIED IN THE DOCUMENT ENTITLED "NOTICE OF ENTRY OF INTERLOCUTORY DECREE AND NOTICE OF AVAILABILITY."

SEE GENERAL FINDINGS OF FACT AND CONCLUSIONS OF LAW FOR FURTHER EXPLANATION OF YOUR CLAIMED WATER RIGHT. THESE FINDINGS CAN BE FOUND AS INDICATED IN THE DOCUMENT ENTITLED "NOTICE OF ENTRY OF INTERLOCUTORY DECREE AND NOTICE OF AVAILABILITY." IF YOU NEED OBJECTION FORMS, OR HAVE QUESTIONS ABOUT WATER COURT PROCEDURES OR CHANGES TO YOUR RIGHT, YOU CAN CONTACT THE WATER COURT BY CALLING 1-800-624-3270 (WITHIN MONTANA ONLY) OR 1-406-586-4364, OR BY WRITING TO P.O. BOX 1389, BOZEMAN, MT 59771-1389.

INTERLOCUTORY DECREE
BEAVER CREEK, TRIBUTARY TO MILK RIVER
BASIN 40M
ABSTRACT OF WATER RIGHT CLAIM

IMPORTANT NOTICE

THIS WATER RIGHT ABSTRACT MAY INCLUDE MODIFICATIONS OF THE WATER RIGHT AS CLAIMED OR AMENDED. MODIFICATIONS ARE AUTHORIZED BY THE MONTANA SUPREME COURT WATER RIGHT CLAIMS EXAMINATION RULES OR BY ORDER OF THE WATER COURT. OBJECTIONS MAY BE FILED ACCORDING TO PROCEDURES OUTLINED IN THE "NOTICE OF ENTRY OF INTERLOCUTORY DECREE AND NOTICE OF AVAILABILITY".

Water Right Number: 40M 30133948 STATEMENT OF CLAIM

Version: 1 -- ORIGINAL RIGHT

Status: ACTIVE

Owners: BEVERLY J PIPPIN
PO BOX 184
SACO, MT 59261-0184

Priority Date: JULY 31, 1901

Type of Historical Right: USE

Purpose (Use): STOCK

***Flow Rate:** A SPECIFIC FLOW RATE HAS NOT BEEN DECREED BECAUSE THIS USE CONSISTS OF STOCK DRINKING DIRECTLY FROM THE SOURCE, OR FROM A DITCH SYSTEM. THE FLOW RATE IS LIMITED TO THE MINIMUM AMOUNT HISTORICALLY NECESSARY TO SUSTAIN THIS PURPOSE.

***Volume:** THIS RIGHT INCLUDES THE AMOUNT OF WATER CONSUMPTIVELY USED FOR STOCKWATERING PURPOSES AT THE RATE OF 30 GALLONS PER DAY PER ANIMAL UNIT. ANIMAL UNITS SHALL BE BASED ON REASONABLE CARRYING CAPACITY AND HISTORICAL USE OF THE AREA SERVICED BY THIS WATER SOURCE.

***Source Name:** HOME COULEE

Source Type: SURFACE WATER

THE SOURCE INCLUDES UNNAMED TRIBUTARIES OF HOME COULEE.

***Point of Diversion and Means of Diversion:**

<u>ID</u>	<u>Govt Lot</u>	<u>Qtr</u>	<u>Sec</u>	<u>Twp</u>	<u>Rge</u>	<u>County</u>
1		N2NE	1	28N	35E	VALLEY

Period of Diversion: JANUARY 1 TO DECEMBER 31

Diversion Means: LIVESTOCK DIRECT FROM SOURCE

2		NENW	1	28N	35E	VALLEY
---	--	------	---	-----	-----	--------

Period of Diversion: JANUARY 1 TO DECEMBER 31

Diversion Means: LIVESTOCK DIRECT FROM SOURCE

3	NWNW	1	28N	35E	VALLEY
Period of Diversion:	JANUARY 1 TO DECEMBER 31				
Diversion Means:	LIVESTOCK DIRECT FROM SOURCE				
4	S2NW	1	28N	35E	VALLEY
Period of Diversion:	JANUARY 1 TO DECEMBER 31				
Diversion Means:	LIVESTOCK DIRECT FROM SOURCE				
5	NESE	1	28N	35E	VALLEY
Period of Diversion:	JANUARY 1 TO DECEMBER 31				
Diversion Means:	LIVESTOCK DIRECT FROM SOURCE				
6	NWSE	1	28N	35E	VALLEY
Period of Diversion:	JANUARY 1 TO DECEMBER 31				
Diversion Means:	LIVESTOCK DIRECT FROM SOURCE				
7	S2SE	1	28N	35E	VALLEY
Period of Diversion:	JANUARY 1 TO DECEMBER 31				
Diversion Means:	LIVESTOCK DIRECT FROM SOURCE				
8	N2SW	1	28N	35E	VALLEY
Period of Diversion:	JANUARY 1 TO DECEMBER 31				
Diversion Means:	LIVESTOCK DIRECT FROM SOURCE				
9	NESW	1	28N	35E	VALLEY
Period of Diversion:	JANUARY 1 TO DECEMBER 31				
Diversion Means:	LIVESTOCK DIRECT FROM SOURCE				
10	NWSW	1	28N	35E	VALLEY
Period of Diversion:	JANUARY 1 TO DECEMBER 31				
Diversion Means:	LIVESTOCK DIRECT FROM SOURCE				
11	SESW	1	28N	35E	VALLEY
Period of Diversion:	JANUARY 1 TO DECEMBER 31				
Diversion Means:	LIVESTOCK DIRECT FROM SOURCE				
12	SWSW	1	28N	35E	VALLEY
Period of Diversion:	JANUARY 1 TO DECEMBER 31				
Diversion Means:	LIVESTOCK DIRECT FROM SOURCE				
13	NENE	2	28N	35E	VALLEY
Period of Diversion:	JANUARY 1 TO DECEMBER 31				
Diversion Means:	LIVESTOCK DIRECT FROM SOURCE				
14	NWNE	2	28N	35E	VALLEY
Period of Diversion:	JANUARY 1 TO DECEMBER 31				
Diversion Means:	LIVESTOCK DIRECT FROM SOURCE				
15	SWNE	2	28N	35E	VALLEY
Period of Diversion:	JANUARY 1 TO DECEMBER 31				

	Diversion Means:	LIVESTOCK DIRECT FROM SOURCE				
16		NENW	2	28N	35E	VALLEY
	Period of Diversion:	JANUARY 1 TO DECEMBER 31				
	Diversion Means:	LIVESTOCK DIRECT FROM SOURCE				
17		NENW	2	28N	35E	VALLEY
	Period of Diversion:	JANUARY 1 TO DECEMBER 31				
	Diversion Means:	LIVESTOCK DIRECT FROM SOURCE				
18		NWNW	2	28N	35E	VALLEY
	Period of Diversion:	JANUARY 1 TO DECEMBER 31				
	Diversion Means:	LIVESTOCK DIRECT FROM SOURCE				
19		SENW	2	28N	35E	VALLEY
	Period of Diversion:	JANUARY 1 TO DECEMBER 31				
	Diversion Means:	LIVESTOCK DIRECT FROM SOURCE				
20		NESE	2	28N	35E	VALLEY
	Period of Diversion:	JANUARY 1 TO DECEMBER 31				
	Diversion Means:	LIVESTOCK DIRECT FROM SOURCE				
21		NWSE	2	28N	35E	VALLEY
	Period of Diversion:	JANUARY 1 TO DECEMBER 31				
	Diversion Means:	LIVESTOCK DIRECT FROM SOURCE				
22		SWSE	2	28N	35E	VALLEY
	Period of Diversion:	JANUARY 1 TO DECEMBER 31				
	Diversion Means:	LIVESTOCK DIRECT FROM SOURCE				
23		NESW	2	28N	35E	VALLEY
	Period of Diversion:	JANUARY 1 TO DECEMBER 31				
	Diversion Means:	LIVESTOCK DIRECT FROM SOURCE				
24		NWSW	2	28N	35E	VALLEY
	Period of Diversion:	JANUARY 1 TO DECEMBER 31				
	Diversion Means:	LIVESTOCK DIRECT FROM SOURCE				
25		SWSW	2	28N	35E	VALLEY
	Period of Diversion:	JANUARY 1 TO DECEMBER 31				
	Diversion Means:	LIVESTOCK DIRECT FROM SOURCE				
26		NENE	3	28N	35E	VALLEY
	Period of Diversion:	JANUARY 1 TO DECEMBER 31				
	Diversion Means:	LIVESTOCK DIRECT FROM SOURCE				
27		NWNE	3	28N	35E	VALLEY
	Period of Diversion:	JANUARY 1 TO DECEMBER 31				
	Diversion Means:	LIVESTOCK DIRECT FROM SOURCE				
28		SWNE	3	28N	35E	VALLEY

	Period of Diversion:	JANUARY 1 TO DECEMBER 31				
	Diversion Means:	LIVESTOCK DIRECT FROM SOURCE				
29		SWNW	3	28N	35E	VALLEY
	Period of Diversion:	JANUARY 1 TO DECEMBER 31				
	Diversion Means:	LIVESTOCK DIRECT FROM SOURCE				
30		SE	3	28N	35E	VALLEY
	Period of Diversion:	JANUARY 1 TO DECEMBER 31				
	Diversion Means:	LIVESTOCK DIRECT FROM SOURCE				
31		NWSW	3	28N	35E	VALLEY
	Period of Diversion:	JANUARY 1 TO DECEMBER 31				
	Diversion Means:	LIVESTOCK DIRECT FROM SOURCE				
32		NENE	4	28N	35E	VALLEY
	Period of Diversion:	JANUARY 1 TO DECEMBER 31				
	Diversion Means:	LIVESTOCK DIRECT FROM SOURCE				
33		NWNE	4	28N	35E	VALLEY
	Period of Diversion:	JANUARY 1 TO DECEMBER 31				
	Diversion Means:	LIVESTOCK DIRECT FROM SOURCE				
34		SENE	4	28N	35E	VALLEY
	Period of Diversion:	JANUARY 1 TO DECEMBER 31				
	Diversion Means:	LIVESTOCK DIRECT FROM SOURCE				
35		SWNE	4	28N	35E	VALLEY
	Period of Diversion:	JANUARY 1 TO DECEMBER 31				
	Diversion Means:	LIVESTOCK DIRECT FROM SOURCE				
36		NENW	4	28N	35E	VALLEY
	Period of Diversion:	JANUARY 1 TO DECEMBER 31				
	Diversion Means:	LIVESTOCK DIRECT FROM SOURCE				
37		NWNW	4	28N	35E	VALLEY
	Period of Diversion:	JANUARY 1 TO DECEMBER 31				
	Diversion Means:	LIVESTOCK DIRECT FROM SOURCE				
38		NESE	4	28N	35E	VALLEY
	Period of Diversion:	JANUARY 1 TO DECEMBER 31				
	Diversion Means:	LIVESTOCK DIRECT FROM SOURCE				
39		NWSE	4	28N	35E	VALLEY
	Period of Diversion:	JANUARY 1 TO DECEMBER 31				
	Diversion Means:	LIVESTOCK DIRECT FROM SOURCE				
40		NENENE	10	28N	35E	VALLEY
	Period of Diversion:	JANUARY 1 TO DECEMBER 31				
	Diversion Means:	LIVESTOCK DIRECT FROM SOURCE				

41	E2NE	11	28N	35E	VALLEY
Period of Diversion:	JANUARY 1 TO DECEMBER 31				
Diversion Means:	LIVESTOCK DIRECT FROM SOURCE				
42	NWNE	11	28N	35E	VALLEY
Period of Diversion:	JANUARY 1 TO DECEMBER 31				
Diversion Means:	LIVESTOCK DIRECT FROM SOURCE				
43	NWNW	11	28N	35E	VALLEY
Period of Diversion:	JANUARY 1 TO DECEMBER 31				
Diversion Means:	LIVESTOCK DIRECT FROM SOURCE				
44	NESE	11	28N	35E	VALLEY
Period of Diversion:	JANUARY 1 TO DECEMBER 31				
Diversion Means:	LIVESTOCK DIRECT FROM SOURCE				
45	S2NW	12	28N	35E	VALLEY
Period of Diversion:	JANUARY 1 TO DECEMBER 31				
Diversion Means:	LIVESTOCK DIRECT FROM SOURCE				
46	N2SE	12	28N	35E	VALLEY
Period of Diversion:	JANUARY 1 TO DECEMBER 31				
Diversion Means:	LIVESTOCK DIRECT FROM SOURCE				
47	NESE	12	28N	35E	VALLEY
Period of Diversion:	JANUARY 1 TO DECEMBER 31				
Diversion Means:	LIVESTOCK DIRECT FROM SOURCE				
48	NWSE	12	28N	35E	VALLEY
Period of Diversion:	JANUARY 1 TO DECEMBER 31				
Diversion Means:	LIVESTOCK DIRECT FROM SOURCE				
49	SESE	12	28N	35E	VALLEY
Period of Diversion:	JANUARY 1 TO DECEMBER 31				
Diversion Means:	LIVESTOCK DIRECT FROM SOURCE				
50	SWSE	12	28N	35E	VALLEY
Period of Diversion:	JANUARY 1 TO DECEMBER 31				
Diversion Means:	LIVESTOCK DIRECT FROM SOURCE				
51	SESW	12	28N	35E	VALLEY
Period of Diversion:	JANUARY 1 TO DECEMBER 31				
Diversion Means:	LIVESTOCK DIRECT FROM SOURCE				
52	SWSW	12	28N	35E	VALLEY
Period of Diversion:	JANUARY 1 TO DECEMBER 31				
Diversion Means:	LIVESTOCK DIRECT FROM SOURCE				
53	NWNE	31	29N	35E	VALLEY
Period of Diversion:	JANUARY 1 TO DECEMBER 31				

	Diversion Means:	LIVESTOCK DIRECT FROM SOURCE				
54		SENE	31	29N	35E	VALLEY
	Period of Diversion:	JANUARY 1 TO DECEMBER 31				
	Diversion Means:	LIVESTOCK DIRECT FROM SOURCE				
55		W2SWNE	31	29N	35E	VALLEY
	Period of Diversion:	JANUARY 1 TO DECEMBER 31				
	Diversion Means:	LIVESTOCK DIRECT FROM SOURCE				
56		NENW	31	29N	35E	VALLEY
	Period of Diversion:	JANUARY 1 TO DECEMBER 31				
	Diversion Means:	LIVESTOCK DIRECT FROM SOURCE				
57		NWNW	31	29N	35E	VALLEY
	Period of Diversion:	JANUARY 1 TO DECEMBER 31				
	Diversion Means:	LIVESTOCK DIRECT FROM SOURCE				
58		S2NW	31	29N	35E	VALLEY
	Period of Diversion:	JANUARY 1 TO DECEMBER 31				
	Diversion Means:	LIVESTOCK DIRECT FROM SOURCE				
59		SENW	31	29N	35E	VALLEY
	Period of Diversion:	JANUARY 1 TO DECEMBER 31				
	Diversion Means:	LIVESTOCK DIRECT FROM SOURCE				
60		SWNW	31	29N	35E	VALLEY
	Period of Diversion:	JANUARY 1 TO DECEMBER 31				
	Diversion Means:	LIVESTOCK DIRECT FROM SOURCE				
61		E2SE	31	29N	35E	VALLEY
	Period of Diversion:	JANUARY 1 TO DECEMBER 31				
	Diversion Means:	LIVESTOCK DIRECT FROM SOURCE				
62		E2SW	31	29N	35E	VALLEY
	Period of Diversion:	JANUARY 1 TO DECEMBER 31				
	Diversion Means:	LIVESTOCK DIRECT FROM SOURCE				
63		NESW	31	29N	35E	VALLEY
	Period of Diversion:	JANUARY 1 TO DECEMBER 31				
	Diversion Means:	LIVESTOCK DIRECT FROM SOURCE				
64		NWSW	31	29N	35E	VALLEY
	Period of Diversion:	JANUARY 1 TO DECEMBER 31				
	Diversion Means:	LIVESTOCK DIRECT FROM SOURCE				
65		SESW	31	29N	35E	VALLEY
	Period of Diversion:	JANUARY 1 TO DECEMBER 31				
	Diversion Means:	LIVESTOCK DIRECT FROM SOURCE				
66		SWNW	32	29N	35E	VALLEY

	Period of Diversion:	JANUARY 1 TO DECEMBER 31				
	Diversion Means:	LIVESTOCK DIRECT FROM SOURCE				
67		N2SE	32	29N	35E	VALLEY
	Period of Diversion:	JANUARY 1 TO DECEMBER 31				
	Diversion Means:	LIVESTOCK DIRECT FROM SOURCE				
68		NESE	32	29N	35E	VALLEY
	Period of Diversion:	JANUARY 1 TO DECEMBER 31				
	Diversion Means:	LIVESTOCK DIRECT FROM SOURCE				
69		NWSE	32	29N	35E	VALLEY
	Period of Diversion:	JANUARY 1 TO DECEMBER 31				
	Diversion Means:	LIVESTOCK DIRECT FROM SOURCE				
70		SESE	32	29N	35E	VALLEY
	Period of Diversion:	JANUARY 1 TO DECEMBER 31				
	Diversion Means:	LIVESTOCK DIRECT FROM SOURCE				
71		SESW	32	29N	35E	VALLEY
	Period of Diversion:	JANUARY 1 TO DECEMBER 31				
	Diversion Means:	LIVESTOCK DIRECT FROM SOURCE				
72		SWSW	32	29N	35E	VALLEY
	Period of Diversion:	JANUARY 1 TO DECEMBER 31				
	Diversion Means:	LIVESTOCK DIRECT FROM SOURCE				
73		SESE	33	29N	35E	VALLEY
	Period of Diversion:	JANUARY 1 TO DECEMBER 31				
	Diversion Means:	LIVESTOCK DIRECT FROM SOURCE				
74		E2SW	33	29N	35E	VALLEY
	Period of Diversion:	JANUARY 1 TO DECEMBER 31				
	Diversion Means:	LIVESTOCK DIRECT FROM SOURCE				
75		NWSWSW	33	29N	35E	VALLEY
	Period of Diversion:	JANUARY 1 TO DECEMBER 31				
	Diversion Means:	LIVESTOCK DIRECT FROM SOURCE				
76		SESE	34	29N	35E	VALLEY
	Period of Diversion:	JANUARY 1 TO DECEMBER 31				
	Diversion Means:	LIVESTOCK DIRECT FROM SOURCE				
77		SWSE	34	29N	35E	VALLEY
	Period of Diversion:	JANUARY 1 TO DECEMBER 31				
	Diversion Means:	LIVESTOCK DIRECT FROM SOURCE				
78		NWSW	34	29N	35E	VALLEY
	Period of Diversion:	JANUARY 1 TO DECEMBER 31				
	Diversion Means:	LIVESTOCK DIRECT FROM SOURCE				

79 SESW 34 29N 35E VALLEY

Period of Diversion: JANUARY 1 TO DECEMBER 31

Diversion Means: LIVESTOCK DIRECT FROM SOURCE

80 SWSW 34 29N 35E VALLEY

Period of Diversion: JANUARY 1 TO DECEMBER 31

Diversion Means: LIVESTOCK DIRECT FROM SOURCE

Period of Use: JANUARY 1 TO DECEMBER 31

***Place of Use:**

<u>ID</u>	<u>Acres</u>	<u>Govt Lot</u>	<u>Qtr</u>	<u>Sec</u>	<u>Twp</u>	<u>Rge</u>	<u>County</u>
1			N2NE	1	28N	35E	VALLEY
2			NENW	1	28N	35E	VALLEY
3			NWNW	1	28N	35E	VALLEY
4			S2NW	1	28N	35E	VALLEY
5			NESE	1	28N	35E	VALLEY
6			NWSE	1	28N	35E	VALLEY
7			S2SE	1	28N	35E	VALLEY
8			N2SW	1	28N	35E	VALLEY
9			NESW	1	28N	35E	VALLEY
10			NWSW	1	28N	35E	VALLEY
11			SESW	1	28N	35E	VALLEY
12			SWSW	1	28N	35E	VALLEY
13			NENE	2	28N	35E	VALLEY
14			NWNE	2	28N	35E	VALLEY
15			SWNE	2	28N	35E	VALLEY
16			NENW	2	28N	35E	VALLEY
17			NENW	2	28N	35E	VALLEY
18			NWNW	2	28N	35E	VALLEY
19			SESW	2	28N	35E	VALLEY
20			NESE	2	28N	35E	VALLEY
21			NWSE	2	28N	35E	VALLEY
22			SWSE	2	28N	35E	VALLEY
23			NESW	2	28N	35E	VALLEY
24			NWSW	2	28N	35E	VALLEY
25			SWSW	2	28N	35E	VALLEY
26			NENE	3	28N	35E	VALLEY
27			NWNE	3	28N	35E	VALLEY
28			SWNE	3	28N	35E	VALLEY
29			SWNW	3	28N	35E	VALLEY
30			SE	3	28N	35E	VALLEY
31			NWSW	3	28N	35E	VALLEY
32			NENE	4	28N	35E	VALLEY
33			NWNE	4	28N	35E	VALLEY
34			SENE	4	28N	35E	VALLEY
35			SWNE	4	28N	35E	VALLEY
36			NENW	4	28N	35E	VALLEY

37	NWNW	4	28N	35E	VALLEY
38	NESE	4	28N	35E	VALLEY
39	NWSE	4	28N	35E	VALLEY
40	NENENE	10	28N	35E	VALLEY
41	E2NE	11	28N	35E	VALLEY
42	NWNE	11	28N	35E	VALLEY
43	NWNW	11	28N	35E	VALLEY
44	NESE	11	28N	35E	VALLEY
45	S2NW	12	28N	35E	VALLEY
46	N2SE	12	28N	35E	VALLEY
47	NESE	12	28N	35E	VALLEY
48	NWSE	12	28N	35E	VALLEY
49	SESE	12	28N	35E	VALLEY
50	SWSE	12	28N	35E	VALLEY
51	SESW	12	28N	35E	VALLEY
52	SWSW	12	28N	35E	VALLEY
53	NWNE	31	29N	35E	VALLEY
54	SENE	31	29N	35E	VALLEY
55	W2SWNE	31	29N	35E	VALLEY
56	NENW	31	29N	35E	VALLEY
57	NWNW	31	29N	35E	VALLEY
58	S2NW	31	29N	35E	VALLEY
59	SENE	31	29N	35E	VALLEY
60	SWNW	31	29N	35E	VALLEY
61	E2SE	31	29N	35E	VALLEY
62	E2SW	31	29N	35E	VALLEY
63	NESW	31	29N	35E	VALLEY
64	NWSW	31	29N	35E	VALLEY
65	SESW	31	29N	35E	VALLEY
66	SWNW	32	29N	35E	VALLEY
67	N2SE	32	29N	35E	VALLEY
68	NESE	32	29N	35E	VALLEY
69	NWSE	32	29N	35E	VALLEY
70	SESE	32	29N	35E	VALLEY
71	SESW	32	29N	35E	VALLEY
72	SWSW	32	29N	35E	VALLEY
73	SESE	33	29N	35E	VALLEY
74	E2SW	33	29N	35E	VALLEY
75	NWSWSW	33	29N	35E	VALLEY
76	SESE	34	29N	35E	VALLEY
77	SWSE	34	29N	35E	VALLEY
78	NWSW	34	29N	35E	VALLEY
79	SESW	34	29N	35E	VALLEY
80	SWSW	34	29N	35E	VALLEY

ALL OR A PART OF THE PLACE OF USE CONSISTS OF FEDERAL PUBLIC LANDS.
THE WATER RIGHT USED ON THE PUBLIC LANDS IS APPURTENANT TO THE
FOLLOWING PRIVATE LANDS: S2 T28N R35E SWNW, N2SW.

Remarks:

THE FOLLOWING ISSUES WERE IDENTIFIED BY THE DNRC DURING ITS EXAMINATION OF THIS WATER RIGHT CLAIM.

THIS CLAIM NUMBER WAS NOT INCLUDED IN THE BASIN 40M DECREE ISSUED 03/20/2009.

THE WATER RIGHTS LISTED FOLLOWING THIS STATEMENT WERE FILED BY DIFFERENT PARTIES WHO CLAIM OVERLAPPING PLACES OF USE. 40M 30133948 & 40M 30142977.

THE WATER RIGHTS LISTED FOLLOWING THIS STATEMENT WERE FILED BY DIFFERENT PARTIES WHO CLAIM OVERLAPPING PLACES OF USE. 40M 30142978 & 40M 30133948.

A BETTER UNDERSTANDING OF YOUR CLAIMED WATER RIGHT CAN BE OBTAINED BY COMPARING YOUR RIGHT WITH OTHER CLAIMS IN THE BASIN. FOR EXAMPLE, COMPARE PRIORITY DATES, FLOW RATES, VOLUMES, OR ACRES IRRIGATED. ALSO, YOUR WATER RIGHT MAY BE SUBJECT TO WATER RIGHTS IN ADJOINING SUBBASINS OR BASINS AS WELL AS BEING SUBJECT TO OTHER RIGHTS ON YOUR SOURCE OF SUPPLY. FINALLY, YOUR WATER RIGHT MAY BE SUBJECT TO INDIAN RESERVED AND FEDERAL RESERVED WATER RIGHTS.

COMPLETE DETAILS REGARDING THE DNRC PREPARATION OF THIS INTERLOCUTORY DECREE AND RELATED MATERIALS CAN BE REVIEWED AT THE OFFICE LOCATIONS IDENTIFIED IN THE DOCUMENT ENTITLED "NOTICE OF ENTRY OF INTERLOCUTORY DECREE AND NOTICE OF AVAILABILITY."

SEE GENERAL FINDINGS OF FACT AND CONCLUSIONS OF LAW FOR FURTHER EXPLANATION OF YOUR CLAIMED WATER RIGHT. THESE FINDINGS CAN BE FOUND AS INDICATED IN THE DOCUMENT ENTITLED "NOTICE OF ENTRY OF INTERLOCUTORY DECREE AND NOTICE OF AVAILABILITY." IF YOU NEED OBJECTION FORMS, OR HAVE QUESTIONS ABOUT WATER COURT PROCEDURES OR CHANGES TO YOUR RIGHT, YOU CAN CONTACT THE WATER COURT BY CALLING 1-800-624-3270 (WITHIN MONTANA ONLY) OR 1-406-586-4364, OR BY WRITING TO P.O. BOX 1389, BOZEMAN, MT 59771-1389.

**INTERLOCUTORY DECREE
BEAVER CREEK, TRIBUTARY TO MILK RIVER
BASIN 40M
ABSTRACT OF WATER RIGHT CLAIM**

IMPORTANT NOTICE

THIS WATER RIGHT ABSTRACT MAY INCLUDE MODIFICATIONS OF THE WATER RIGHT AS CLAIMED OR AMENDED. MODIFICATIONS ARE AUTHORIZED BY THE MONTANA SUPREME COURT WATER RIGHT CLAIMS EXAMINATION RULES OR BY ORDER OF THE WATER COURT. OBJECTIONS MAY BE FILED ACCORDING TO PROCEDURES OUTLINED IN THE "NOTICE OF ENTRY OF INTERLOCUTORY DECREE AND NOTICE OF AVAILABILITY".

Water Right Number: 40M 30133949 STATEMENT OF CLAIM

Version: 1 -- ORIGINAL RIGHT

Status: ACTIVE

Owners: BEVERLY J PIPPIN
PO BOX 184
SACO, MT 59261-0184

Priority Date: JULY 31, 1901

Type of Historical Right: USE

Purpose (Use): STOCK

***Flow Rate:** A SPECIFIC FLOW RATE HAS NOT BEEN DECREED BECAUSE THIS USE CONSISTS OF STOCK DRINKING DIRECTLY FROM THE SOURCE, OR FROM A DITCH SYSTEM. THE FLOW RATE IS LIMITED TO THE MINIMUM AMOUNT HISTORICALLY NECESSARY TO SUSTAIN THIS PURPOSE.

***Volume:** THIS RIGHT INCLUDES THE AMOUNT OF WATER CONSUMPTIVELY USED FOR STOCKWATERING PURPOSES AT THE RATE OF 30 GALLONS PER DAY PER ANIMAL UNIT. ANIMAL UNITS SHALL BE BASED ON REASONABLE CARRYING CAPACITY AND HISTORICAL USE OF THE AREA SERVICED BY THIS WATER SOURCE.

Source Name: UNNAMED TRIBUTARY OF SQUARE CREEK

Source Type: SURFACE WATER

***Point of Diversion and Means of Diversion:**

<u>ID</u>	<u>Govt Lot</u>	<u>Qtr</u>	<u>Sec</u>	<u>Twp</u>	<u>Rge</u>	<u>County</u>
1		NWSW	21	29N	35E	VALLEY
Period of Diversion:	JANUARY 1 TO DECEMBER 31					
Diversion Means:	LIVESTOCK DIRECT FROM SOURCE					
2		SWSW	21	29N	35E	VALLEY
Period of Diversion:	JANUARY 1 TO DECEMBER 31					
Diversion Means:	LIVESTOCK DIRECT FROM SOURCE					
3		SESW	21	29N	35E	VALLEY
Period of Diversion:	JANUARY 1 TO DECEMBER 31					

	Diversion Means:	LIVESTOCK DIRECT FROM SOURCE				
4		NESE	21	29N	35E	VALLEY
	Period of Diversion:	JANUARY 1 TO DECEMBER 31				
	Diversion Means:	LIVESTOCK DIRECT FROM SOURCE				
5		NWNW	28	29N	35E	VALLEY
	Period of Diversion:	JANUARY 1 TO DECEMBER 31				
	Diversion Means:	LIVESTOCK DIRECT FROM SOURCE				
6		NENW	28	29N	35E	VALLEY
	Period of Diversion:	JANUARY 1 TO DECEMBER 31				
	Diversion Means:	LIVESTOCK DIRECT FROM SOURCE				
7		SENW	28	29N	35E	VALLEY
	Period of Diversion:	JANUARY 1 TO DECEMBER 31				
	Diversion Means:	LIVESTOCK DIRECT FROM SOURCE				
8		SWNW	28	29N	35E	VALLEY
	Period of Diversion:	JANUARY 1 TO DECEMBER 31				
	Diversion Means:	LIVESTOCK DIRECT FROM SOURCE				
9		NESW	28	29N	35E	VALLEY
	Period of Diversion:	JANUARY 1 TO DECEMBER 31				
	Diversion Means:	LIVESTOCK DIRECT FROM SOURCE				
10		NWSW	28	29N	35E	VALLEY
	Period of Diversion:	JANUARY 1 TO DECEMBER 31				
	Diversion Means:	LIVESTOCK DIRECT FROM SOURCE				
11		SWNW	21	29N	35E	VALLEY
	Period of Diversion:	JANUARY 1 TO DECEMBER 31				
	Diversion Means:	LIVESTOCK DIRECT FROM SOURCE				
12		SESW	28	29N	35E	VALLEY
	Period of Diversion:	JANUARY 1 TO DECEMBER 31				
	Diversion Means:	LIVESTOCK DIRECT FROM SOURCE				
13		SWSE	28	29N	35E	VALLEY
	Period of Diversion:	JANUARY 1 TO DECEMBER 31				
	Diversion Means:	LIVESTOCK DIRECT FROM SOURCE				
14		SESE	28	29N	35E	VALLEY
	Period of Diversion:	JANUARY 1 TO DECEMBER 31				
	Diversion Means:	LIVESTOCK DIRECT FROM SOURCE				
15		NWNE	29	29N	35E	VALLEY
	Period of Diversion:	JANUARY 1 TO DECEMBER 31				
	Diversion Means:	LIVESTOCK DIRECT FROM SOURCE				
16		SENE	29	29N	35E	VALLEY

Period of Diversion: JANUARY 1 TO DECEMBER 31
Diversion Means: LIVESTOCK DIRECT FROM SOURCE
 17 NESE 29 29N 35E VALLEY
Period of Diversion: JANUARY 1 TO DECEMBER 31
Diversion Means: LIVESTOCK DIRECT FROM SOURCE
 18 NWSE 29 29N 35E VALLEY
Period of Diversion: JANUARY 1 TO DECEMBER 31
Diversion Means: LIVESTOCK DIRECT FROM SOURCE
 19 SWSE 29 29N 35E VALLEY
Period of Diversion: JANUARY 1 TO DECEMBER 31
Diversion Means: LIVESTOCK DIRECT FROM SOURCE

Period of Use: JANUARY 1 TO DECEMBER 31

***Place of Use:**

<u>ID</u>	<u>Acres</u>	<u>Govt Lot</u>	<u>Qtr Sec</u>	<u>Sec</u>	<u>Twp</u>	<u>Rge</u>	<u>County</u>
1			NWSW	21	29N	35E	VALLEY
2			SWSW	21	29N	35E	VALLEY
3			SESW	21	29N	35E	VALLEY
4			NESE	21	29N	35E	VALLEY
5			NWNW	28	29N	35E	VALLEY
6			NENW	28	29N	35E	VALLEY
7			SENW	28	29N	35E	VALLEY
8			SWNW	28	29N	35E	VALLEY
9			NESW	28	29N	35E	VALLEY
10			NWSW	28	29N	35E	VALLEY
11			SWNW	21	29N	35E	VALLEY
12			SESW	28	29N	35E	VALLEY
13			SWSE	28	29N	35E	VALLEY
14			SESE	28	29N	35E	VALLEY
15			NWNE	29	29N	35E	VALLEY
16			SENE	29	29N	35E	VALLEY
17			NESE	29	29N	35E	VALLEY
18			NWSE	29	29N	35E	VALLEY
19			SWSE	29	29N	35E	VALLEY

Remarks:

THE FOLLOWING ISSUES WERE IDENTIFIED BY THE DNRC DURING ITS EXAMINATION OF THIS WATER RIGHT CLAIM.

THIS CLAIM NUMBER WAS NOT INCLUDED IN THE BASIN 40M DECREE ISSUED 03/20/2009.

ACCORDING TO CADASTRAL PROPERTY OWNERSHIP RECORDS, AS OF 01/23/2025 , A PORTION OF THE PROPERTY ON WHICH THIS WATER RIGHT IS USED APPEARS TO BE OWNED BY BOUCHER RANCH INC
 PO BOX 6
 HINSDALE, MT 59241-0006.

A BETTER UNDERSTANDING OF YOUR CLAIMED WATER RIGHT CAN BE OBTAINED BY COMPARING YOUR RIGHT WITH OTHER CLAIMS IN THE BASIN. FOR EXAMPLE, COMPARE PRIORITY DATES, FLOW RATES, VOLUMES, OR ACRES IRRIGATED. ALSO, YOUR WATER RIGHT MAY BE SUBJECT TO WATER RIGHTS IN ADJOINING SUBBASINS OR BASINS AS WELL AS BEING SUBJECT TO OTHER RIGHTS ON YOUR SOURCE OF SUPPLY. FINALLY, YOUR WATER RIGHT MAY BE SUBJECT TO INDIAN RESERVED AND FEDERAL RESERVED WATER RIGHTS.

COMPLETE DETAILS REGARDING THE DNRC PREPARATION OF THIS INTERLOCUTORY DECREE AND RELATED MATERIALS CAN BE REVIEWED AT THE OFFICE LOCATIONS IDENTIFIED IN THE DOCUMENT ENTITLED "NOTICE OF ENTRY OF INTERLOCUTORY DECREE AND NOTICE OF AVAILABILITY."

SEE GENERAL FINDINGS OF FACT AND CONCLUSIONS OF LAW FOR FURTHER EXPLANATION OF YOUR CLAIMED WATER RIGHT. THESE FINDINGS CAN BE FOUND AS INDICATED IN THE DOCUMENT ENTITLED "NOTICE OF ENTRY OF INTERLOCUTORY DECREE AND NOTICE OF AVAILABILITY." IF YOU NEED OBJECTION FORMS, OR HAVE QUESTIONS ABOUT WATER COURT PROCEDURES OR CHANGES TO YOUR RIGHT, YOU CAN CONTACT THE WATER COURT BY CALLING 1-800-624-3270 (WITHIN MONTANA ONLY) OR 1-406-586-4364, OR BY WRITING TO P.O. BOX 1389, BOZEMAN, MT 59771-1389.

**INTERLOCUTORY DECREE
BEAVER CREEK, TRIBUTARY TO MILK RIVER
BASIN 40M
ABSTRACT OF WATER RIGHT CLAIM**

IMPORTANT NOTICE

THIS WATER RIGHT ABSTRACT MAY INCLUDE MODIFICATIONS OF THE WATER RIGHT AS CLAIMED OR AMENDED. MODIFICATIONS ARE AUTHORIZED BY THE MONTANA SUPREME COURT WATER RIGHT CLAIMS EXAMINATION RULES OR BY ORDER OF THE WATER COURT. OBJECTIONS MAY BE FILED ACCORDING TO PROCEDURES OUTLINED IN THE "NOTICE OF ENTRY OF INTERLOCUTORY DECREE AND NOTICE OF AVAILABILITY".

Water Right Number: 40M 30133951 STATEMENT OF CLAIM

Version: 1 -- ORIGINAL RIGHT

Status: ACTIVE

Owners: BEVERLY J PIPPIN
PO BOX 184
SACO, MT 59261-0184

Priority Date: JULY 31, 1901

Type of Historical Right: USE

Purpose (Use): STOCK

***Flow Rate:** A SPECIFIC FLOW RATE HAS NOT BEEN DECREED BECAUSE THIS USE CONSISTS OF STOCK DRINKING DIRECTLY FROM THE SOURCE, OR FROM A DITCH SYSTEM. THE FLOW RATE IS LIMITED TO THE MINIMUM AMOUNT HISTORICALLY NECESSARY TO SUSTAIN THIS PURPOSE.

***Volume:** THIS RIGHT INCLUDES THE AMOUNT OF WATER CONSUMPTIVELY USED FOR STOCKWATERING PURPOSES AT THE RATE OF 30 GALLONS PER DAY PER ANIMAL UNIT. ANIMAL UNITS SHALL BE BASED ON REASONABLE CARRYING CAPACITY AND HISTORICAL USE OF THE AREA SERVICED BY THIS WATER SOURCE.

***Source Name:** UNNAMED TRIBUTARY OF LARB CREEK

Source Type: SURFACE WATER

***Point of Diversion and Means of Diversion:**

<u>ID</u>	<u>Govt Lot</u>	<u>Qtr</u>	<u>Sec</u>	<u>Twp</u>	<u>Rge</u>	<u>County</u>
1		NENE	22	29N	34E	VALLEY
Period of Diversion:	JANUARY 1 TO DECEMBER 31					
Diversion Means:	LIVESTOCK DIRECT FROM SOURCE					
2		NENE	23	29N	34E	VALLEY
Period of Diversion:	JANUARY 1 TO DECEMBER 31					
Diversion Means:	LIVESTOCK DIRECT FROM SOURCE					
3		SENE	23	29N	34E	VALLEY
Period of Diversion:	JANUARY 1 TO DECEMBER 31					

	Diversion Means:	LIVESTOCK DIRECT FROM SOURCE				
4		NWNW	23	29N	34E	VALLEY
	Period of Diversion:	JANUARY 1 TO DECEMBER 31				
	Diversion Means:	LIVESTOCK DIRECT FROM SOURCE				
5		SENW	24	29N	34E	VALLEY
	Period of Diversion:	JANUARY 1 TO DECEMBER 31				
	Diversion Means:	LIVESTOCK DIRECT FROM SOURCE				
6		SWNW	24	29N	34E	VALLEY
	Period of Diversion:	JANUARY 1 TO DECEMBER 31				
	Diversion Means:	LIVESTOCK DIRECT FROM SOURCE				
7		SESE	24	29N	34E	VALLEY
	Period of Diversion:	JANUARY 1 TO DECEMBER 31				
	Diversion Means:	LIVESTOCK DIRECT FROM SOURCE				
8		SWSE	24	29N	34E	VALLEY
	Period of Diversion:	JANUARY 1 TO DECEMBER 31				
	Diversion Means:	LIVESTOCK DIRECT FROM SOURCE				
9		NWSW	24	29N	34E	VALLEY
	Period of Diversion:	JANUARY 1 TO DECEMBER 31				
	Diversion Means:	LIVESTOCK DIRECT FROM SOURCE				
10		SESW	24	29N	34E	VALLEY
	Period of Diversion:	JANUARY 1 TO DECEMBER 31				
	Diversion Means:	LIVESTOCK DIRECT FROM SOURCE				
11		NENE	25	29N	34E	VALLEY
	Period of Diversion:	JANUARY 1 TO DECEMBER 31				
	Diversion Means:	LIVESTOCK DIRECT FROM SOURCE				
12		SENW	28	29N	35E	VALLEY
	Period of Diversion:	JANUARY 1 TO DECEMBER 31				
	Diversion Means:	LIVESTOCK DIRECT FROM SOURCE				
13		NESE	28	29N	35E	VALLEY
	Period of Diversion:	JANUARY 1 TO DECEMBER 31				
	Diversion Means:	LIVESTOCK DIRECT FROM SOURCE				
14		NWSE	28	29N	35E	VALLEY
	Period of Diversion:	JANUARY 1 TO DECEMBER 31				
	Diversion Means:	LIVESTOCK DIRECT FROM SOURCE				
15		SESE	28	29N	35E	VALLEY
	Period of Diversion:	JANUARY 1 TO DECEMBER 31				
	Diversion Means:	LIVESTOCK DIRECT FROM SOURCE				
16		SWSE	28	29N	35E	VALLEY

	Period of Diversion:	JANUARY 1 TO DECEMBER 31				
	Diversion Means:	LIVESTOCK DIRECT FROM SOURCE				
17		NESW	28	29N	35E	VALLEY
	Period of Diversion:	JANUARY 1 TO DECEMBER 31				
	Diversion Means:	LIVESTOCK DIRECT FROM SOURCE				
18		NWSW	28	29N	35E	VALLEY
	Period of Diversion:	JANUARY 1 TO DECEMBER 31				
	Diversion Means:	LIVESTOCK DIRECT FROM SOURCE				
19		SESW	28	29N	35E	VALLEY
	Period of Diversion:	JANUARY 1 TO DECEMBER 31				
	Diversion Means:	LIVESTOCK DIRECT FROM SOURCE				
20		SWSW	28	29N	35E	VALLEY
	Period of Diversion:	JANUARY 1 TO DECEMBER 31				
	Diversion Means:	LIVESTOCK DIRECT FROM SOURCE				
21		SWSW	28	29N	35E	VALLEY
	Period of Diversion:	JANUARY 1 TO DECEMBER 31				
	Diversion Means:	LIVESTOCK DIRECT FROM SOURCE				
22		NESE	29	29N	35E	VALLEY
	Period of Diversion:	JANUARY 1 TO DECEMBER 31				
	Diversion Means:	LIVESTOCK DIRECT FROM SOURCE				
23		SESE	29	29N	35E	VALLEY
	Period of Diversion:	JANUARY 1 TO DECEMBER 31				
	Diversion Means:	LIVESTOCK DIRECT FROM SOURCE				
24		SWSE	29	29N	35E	VALLEY
	Period of Diversion:	JANUARY 1 TO DECEMBER 31				
	Diversion Means:	LIVESTOCK DIRECT FROM SOURCE				
25		NESW	29	29N	35E	VALLEY
	Period of Diversion:	JANUARY 1 TO DECEMBER 31				
	Diversion Means:	LIVESTOCK DIRECT FROM SOURCE				
26		NWSW	29	29N	35E	VALLEY
	Period of Diversion:	JANUARY 1 TO DECEMBER 31				
	Diversion Means:	LIVESTOCK DIRECT FROM SOURCE				
27		SESW	29	29N	35E	VALLEY
	Period of Diversion:	JANUARY 1 TO DECEMBER 31				
	Diversion Means:	LIVESTOCK DIRECT FROM SOURCE				
28		SWSW	29	29N	35E	VALLEY
	Period of Diversion:	JANUARY 1 TO DECEMBER 31				
	Diversion Means:	LIVESTOCK DIRECT FROM SOURCE				

29	SENW	30	29N	35E	VALLEY
Period of Diversion:	JANUARY 1 TO DECEMBER 31				
Diversion Means:	LIVESTOCK DIRECT FROM SOURCE				
30	SWNW	30	29N	35E	VALLEY
Period of Diversion:	JANUARY 1 TO DECEMBER 31				
Diversion Means:	LIVESTOCK DIRECT FROM SOURCE				
31	NESE	30	29N	35E	VALLEY
Period of Diversion:	JANUARY 1 TO DECEMBER 31				
Diversion Means:	LIVESTOCK DIRECT FROM SOURCE				
32	NWSE	30	29N	35E	VALLEY
Period of Diversion:	JANUARY 1 TO DECEMBER 31				
Diversion Means:	LIVESTOCK DIRECT FROM SOURCE				
33	SESE	30	29N	35E	VALLEY
Period of Diversion:	JANUARY 1 TO DECEMBER 31				
Diversion Means:	LIVESTOCK DIRECT FROM SOURCE				
34	NESW	30	29N	35E	VALLEY
Period of Diversion:	JANUARY 1 TO DECEMBER 31				
Diversion Means:	LIVESTOCK DIRECT FROM SOURCE				
35	NESW	30	29N	35E	VALLEY
Period of Diversion:	JANUARY 1 TO DECEMBER 31				
Diversion Means:	LIVESTOCK DIRECT FROM SOURCE				
36	NENE	32	29N	35E	VALLEY
Period of Diversion:	JANUARY 1 TO DECEMBER 31				
Diversion Means:	LIVESTOCK DIRECT FROM SOURCE				
37	NWNE	32	29N	35E	VALLEY
Period of Diversion:	JANUARY 1 TO DECEMBER 31				
Diversion Means:	LIVESTOCK DIRECT FROM SOURCE				
38	NWNE	32	29N	35E	VALLEY
Period of Diversion:	JANUARY 1 TO DECEMBER 31				
Diversion Means:	LIVESTOCK DIRECT FROM SOURCE				
39	SWNE	33	29N	35E	VALLEY
Period of Diversion:	JANUARY 1 TO DECEMBER 31				
Diversion Means:	LIVESTOCK DIRECT FROM SOURCE				
40	SENW	33	29N	35E	VALLEY
Period of Diversion:	JANUARY 1 TO DECEMBER 31				
Diversion Means:	LIVESTOCK DIRECT FROM SOURCE				
41	SWNW	33	29N	35E	VALLEY
Period of Diversion:	JANUARY 1 TO DECEMBER 31				

	Diversion Means:	LIVESTOCK DIRECT FROM SOURCE				
42		NESE	33	29N	35E	VALLEY
	Period of Diversion:	JANUARY 1 TO DECEMBER 31				
	Diversion Means:	LIVESTOCK DIRECT FROM SOURCE				
43		NWSE	33	29N	35E	VALLEY
	Period of Diversion:	JANUARY 1 TO DECEMBER 31				
	Diversion Means:	LIVESTOCK DIRECT FROM SOURCE				
44		SESE	33	29N	35E	VALLEY
	Period of Diversion:	JANUARY 1 TO DECEMBER 31				
	Diversion Means:	LIVESTOCK DIRECT FROM SOURCE				
	Period of Use:	JANUARY 1 TO DECEMBER 31				

***Place of Use:**

<u>ID</u>	<u>Acres</u>	<u>Govt Lot</u>	<u>Qtr Sec</u>	<u>Sec</u>	<u>Twp</u>	<u>Rge</u>	<u>County</u>
1			NENE	22	29N	34E	VALLEY
2			NENE	23	29N	34E	VALLEY
3			SENE	23	29N	34E	VALLEY
4			NWNW	23	29N	34E	VALLEY
5			SENE	24	29N	34E	VALLEY
6			SWNW	24	29N	34E	VALLEY
7			SESE	24	29N	34E	VALLEY
8			SWSE	24	29N	34E	VALLEY
9			NWSW	24	29N	34E	VALLEY
10			SESW	24	29N	34E	VALLEY
11			NENE	25	29N	34E	VALLEY
12			SENE	28	29N	35E	VALLEY
13			NESE	28	29N	35E	VALLEY
14			NWSE	28	29N	35E	VALLEY
15			SESE	28	29N	35E	VALLEY
16			SWSE	28	29N	35E	VALLEY
17			NESW	28	29N	35E	VALLEY
18			NWSW	28	29N	35E	VALLEY
19			SESW	28	29N	35E	VALLEY
20			SWSW	28	29N	35E	VALLEY
21			SWSW	28	29N	35E	VALLEY
22			NESE	29	29N	35E	VALLEY
23			SESE	29	29N	35E	VALLEY
24			SWSE	29	29N	35E	VALLEY
25			NESW	29	29N	35E	VALLEY
26			NWSW	29	29N	35E	VALLEY
27			SESW	29	29N	35E	VALLEY
28			SWSW	29	29N	35E	VALLEY
29			SENE	30	29N	35E	VALLEY
30			SWNW	30	29N	35E	VALLEY
31			NESE	30	29N	35E	VALLEY
32			NWSE	30	29N	35E	VALLEY
33			SESE	30	29N	35E	VALLEY
34			NESW	30	29N	35E	VALLEY
35			NESW	30	29N	35E	VALLEY
36			NENE	32	29N	35E	VALLEY
37			NWNE	32	29N	35E	VALLEY
38			NWNE	32	29N	35E	VALLEY
39			SWNE	33	29N	35E	VALLEY
40			SENE	33	29N	35E	VALLEY
41			SWNW	33	29N	35E	VALLEY
42			NESE	33	29N	35E	VALLEY
43			NWSE	33	29N	35E	VALLEY
44			SESE	33	29N	35E	VALLEY

ALL OR A PART OF THE PLACE OF USE CONSISTS OF FEDERAL PUBLIC LANDS.
THE WATER RIGHT USED ON THE PUBLIC LANDS IS APPURTENANT TO THE
FOLLOWING PRIVATE LANDS: T29 N, R35 E, ACRES 280, NE4, N2SE4, SW4SE4.

Remarks:

THE FOLLOWING ISSUES WERE IDENTIFIED BY THE DNRC DURING ITS EXAMINATION OF THIS WATER RIGHT CLAIM.

THIS CLAIM NUMBER WAS NOT INCLUDED IN THE BASIN 40M DECREE ISSUED 03/20/2009.

ACCORDING TO CADASTRAL PROPERTY OWNERSHIP RECORDS, AS OF 01/24/2025 , A PORTION OF THE PROPERTY ON WHICH THIS WATER RIGHT IS USED APPEARS TO BE OWNED BY VALLEY COUNTY
501 CT SQ STE 2
GLASGOW, MT 59230-2405.

ACCORDING TO CADASTRAL PROPERTY OWNERSHIP RECORDS, AS OF 01/24/2025 , A PORTION OF THE PROPERTY ON WHICH THIS WATER RIGHT IS USED APPEARS TO BE OWNED BY BOUCHER RANCH INC
PO BOX 6
HINSDALE, MT 59241-0006.

A BETTER UNDERSTANDING OF YOUR CLAIMED WATER RIGHT CAN BE OBTAINED BY COMPARING YOUR RIGHT WITH OTHER CLAIMS IN THE BASIN. FOR EXAMPLE, COMPARE PRIORITY DATES, FLOW RATES, VOLUMES, OR ACRES IRRIGATED. ALSO, YOUR WATER RIGHT MAY BE SUBJECT TO WATER RIGHTS IN ADJOINING SUBBASINS OR BASINS AS WELL AS BEING SUBJECT TO OTHER RIGHTS ON YOUR SOURCE OF SUPPLY. FINALLY, YOUR WATER RIGHT MAY BE SUBJECT TO INDIAN RESERVED AND FEDERAL RESERVED WATER RIGHTS.

COMPLETE DETAILS REGARDING THE DNRC PREPARATION OF THIS INTERLOCUTORY DECREE AND RELATED MATERIALS CAN BE REVIEWED AT THE OFFICE LOCATIONS IDENTIFIED IN THE DOCUMENT ENTITLED "NOTICE OF ENTRY OF INTERLOCUTORY DECREE AND NOTICE OF AVAILABILITY."

SEE GENERAL FINDINGS OF FACT AND CONCLUSIONS OF LAW FOR FURTHER EXPLANATION OF YOUR CLAIMED WATER RIGHT. THESE FINDINGS CAN BE FOUND AS INDICATED IN THE DOCUMENT ENTITLED "NOTICE OF ENTRY OF INTERLOCUTORY DECREE AND NOTICE OF AVAILABILITY." IF YOU NEED OBJECTION FORMS, OR HAVE QUESTIONS ABOUT WATER COURT PROCEDURES OR CHANGES TO YOUR RIGHT, YOU CAN CONTACT THE WATER COURT BY CALLING 1-800-624-3270 (WITHIN MONTANA ONLY) OR 1-406-586-4364, OR BY WRITING TO P.O. BOX 1389, BOZEMAN, MT 59771-1389.

**INTERLOCUTORY DECREE
BEAVER CREEK, TRIBUTARY TO MILK RIVER
BASIN 40M
ABSTRACT OF WATER RIGHT CLAIM**

IMPORTANT NOTICE

THIS WATER RIGHT ABSTRACT MAY INCLUDE MODIFICATIONS OF THE WATER RIGHT AS CLAIMED OR AMENDED. MODIFICATIONS ARE AUTHORIZED BY THE MONTANA SUPREME COURT WATER RIGHT CLAIMS EXAMINATION RULES OR BY ORDER OF THE WATER COURT. OBJECTIONS MAY BE FILED ACCORDING TO PROCEDURES OUTLINED IN THE "NOTICE OF ENTRY OF INTERLOCUTORY DECREE AND NOTICE OF AVAILABILITY".

Water Right Number: 40M 30133953 STATEMENT OF CLAIM

Version: 1 -- ORIGINAL RIGHT

Status: ACTIVE

Owners: BEVERLY J PIPPIN
PO BOX 184
SACO, MT 59261-0184

Priority Date: JULY 31, 1901

Type of Historical Right: USE

Purpose (Use): STOCK

***Flow Rate:** A SPECIFIC FLOW RATE HAS NOT BEEN DECREED BECAUSE THIS USE CONSISTS OF STOCK DRINKING DIRECTLY FROM THE SOURCE, OR FROM A DITCH SYSTEM. THE FLOW RATE IS LIMITED TO THE MINIMUM AMOUNT HISTORICALLY NECESSARY TO SUSTAIN THIS PURPOSE.

***Volume:** THIS RIGHT INCLUDES THE AMOUNT OF WATER CONSUMPTIVELY USED FOR STOCKWATERING PURPOSES AT THE RATE OF 30 GALLONS PER DAY PER ANIMAL UNIT. ANIMAL UNITS SHALL BE BASED ON REASONABLE CARRYING CAPACITY AND HISTORICAL USE OF THE AREA SERVICED BY THIS WATER SOURCE.

***Source Name:** SOUTH SHED COULEE

Source Type: SURFACE WATER

***Point of Diversion and Means of Diversion:**

<u>ID</u>	<u>Govt Lot</u>	<u>Qtr</u>	<u>Sec</u>	<u>Twp</u>	<u>Rge</u>	<u>County</u>
1		NWNW	14	28N	35E	VALLEY
Period of Diversion:	JANUARY 1 TO DECEMBER 31					
Diversion Means:	LIVESTOCK DIRECT FROM SOURCE					
2		NENW	14	28N	35E	VALLEY
Period of Diversion:	JANUARY 1 TO DECEMBER 31					
Diversion Means:	LIVESTOCK DIRECT FROM SOURCE					
3		SENW	14	28N	35E	VALLEY
Period of Diversion:	JANUARY 1 TO DECEMBER 31					

	Diversion Means:	LIVESTOCK DIRECT FROM SOURCE				
4		NWNE	14	28N	35E	VALLEY
	Period of Diversion:	JANUARY 1 TO DECEMBER 31				
	Diversion Means:	LIVESTOCK DIRECT FROM SOURCE				
5		SENE	14	28N	35E	VALLEY
	Period of Diversion:	JANUARY 1 TO DECEMBER 31				
	Diversion Means:	LIVESTOCK DIRECT FROM SOURCE				
6		SWNE	14	28N	35E	VALLEY
	Period of Diversion:	JANUARY 1 TO DECEMBER 31				
	Diversion Means:	LIVESTOCK DIRECT FROM SOURCE				
7		NWNW	13	28N	35E	VALLEY
	Period of Diversion:	JANUARY 1 TO DECEMBER 31				
	Diversion Means:	LIVESTOCK DIRECT FROM SOURCE				
8		NWSW	13	28N	35E	VALLEY
	Period of Diversion:	JANUARY 1 TO DECEMBER 31				
	Diversion Means:	LIVESTOCK DIRECT FROM SOURCE				
9		S2NW	13	28N	35E	VALLEY
	Period of Diversion:	JANUARY 1 TO DECEMBER 31				
	Diversion Means:	LIVESTOCK DIRECT FROM SOURCE				
10		NESW	13	28N	35E	VALLEY
	Period of Diversion:	JANUARY 1 TO DECEMBER 31				
	Diversion Means:	LIVESTOCK DIRECT FROM SOURCE				
11		NWSE	13	28N	35E	VALLEY
	Period of Diversion:	JANUARY 1 TO DECEMBER 31				
	Diversion Means:	LIVESTOCK DIRECT FROM SOURCE				
12		SW	11	28N	35E	VALLEY
	Period of Diversion:	JANUARY 1 TO DECEMBER 31				
	Diversion Means:	LIVESTOCK DIRECT FROM SOURCE				
13		SESE	10	28N	35E	VALLEY
	Period of Diversion:	JANUARY 1 TO DECEMBER 31				
	Diversion Means:	LIVESTOCK DIRECT FROM SOURCE				
14		NESE	10	28N	35E	VALLEY
	Period of Diversion:	JANUARY 1 TO DECEMBER 31				
	Diversion Means:	LIVESTOCK DIRECT FROM SOURCE				
15		NESW	10	28N	35E	VALLEY
	Period of Diversion:	JANUARY 1 TO DECEMBER 31				
	Diversion Means:	LIVESTOCK DIRECT FROM SOURCE				
16		SESW	10	28N	35E	VALLEY

	Period of Diversion:	JANUARY 1 TO DECEMBER 31				
	Diversion Means:	LIVESTOCK DIRECT FROM SOURCE				
17		NWSE	10	28N	35E	VALLEY
	Period of Diversion:	JANUARY 1 TO DECEMBER 31				
	Diversion Means:	LIVESTOCK DIRECT FROM SOURCE				
18		SWSE	10	28N	35E	VALLEY
	Period of Diversion:	JANUARY 1 TO DECEMBER 31				
	Diversion Means:	LIVESTOCK DIRECT FROM SOURCE				
19		SWNW	9	28N	35E	VALLEY
	Period of Diversion:	JANUARY 1 TO DECEMBER 31				
	Diversion Means:	LIVESTOCK DIRECT FROM SOURCE				
20		E2NE	9	28N	35E	VALLEY
	Period of Diversion:	JANUARY 1 TO DECEMBER 31				
	Diversion Means:	LIVESTOCK DIRECT FROM SOURCE				
21		SWNE	9	28N	35E	VALLEY
	Period of Diversion:	JANUARY 1 TO DECEMBER 31				
	Diversion Means:	LIVESTOCK DIRECT FROM SOURCE				
22		NWSE	9	28N	35E	VALLEY
	Period of Diversion:	JANUARY 1 TO DECEMBER 31				
	Diversion Means:	LIVESTOCK DIRECT FROM SOURCE				
23		NESE	9	28N	35E	VALLEY
	Period of Diversion:	JANUARY 1 TO DECEMBER 31				
	Diversion Means:	LIVESTOCK DIRECT FROM SOURCE				
24		SW	9	28N	35E	VALLEY
	Period of Diversion:	JANUARY 1 TO DECEMBER 31				
	Diversion Means:	LIVESTOCK DIRECT FROM SOURCE				
25		SENW	9	28N	35E	VALLEY
	Period of Diversion:	JANUARY 1 TO DECEMBER 31				
	Diversion Means:	LIVESTOCK DIRECT FROM SOURCE				
26		NE	8	28N	35E	VALLEY
	Period of Diversion:	JANUARY 1 TO DECEMBER 31				
	Diversion Means:	LIVESTOCK DIRECT FROM SOURCE				
27		NENW	8	28N	35E	VALLEY
	Period of Diversion:	JANUARY 1 TO DECEMBER 31				
	Diversion Means:	LIVESTOCK DIRECT FROM SOURCE				
28		NENE	14	28N	35E	VALLEY
	Period of Diversion:	JANUARY 1 TO DECEMBER 31				
	Diversion Means:	LIVESTOCK DIRECT FROM SOURCE				

29	NENW	13	28N	35E	VALLEY
Period of Diversion:	JANUARY 1 TO DECEMBER 31				
Diversion Means:	LIVESTOCK DIRECT FROM SOURCE				
30	SESW	13	28N	35E	VALLEY
Period of Diversion:	JANUARY 1 TO DECEMBER 31				
Diversion Means:	LIVESTOCK DIRECT FROM SOURCE				
31	SWSE	13	28N	35E	VALLEY
Period of Diversion:	JANUARY 1 TO DECEMBER 31				
Diversion Means:	LIVESTOCK DIRECT FROM SOURCE				
32	SWSW	10	28N	35E	VALLEY
Period of Diversion:	JANUARY 1 TO DECEMBER 31				
Diversion Means:	LIVESTOCK DIRECT FROM SOURCE				
33	NWSW	10	28N	35E	VALLEY
Period of Diversion:	JANUARY 1 TO DECEMBER 31				
Diversion Means:	LIVESTOCK DIRECT FROM SOURCE				
34	NENW	9	28N	35E	VALLEY
Period of Diversion:	JANUARY 1 TO DECEMBER 31				
Diversion Means:	LIVESTOCK DIRECT FROM SOURCE				
35	SESW	9	28N	35E	VALLEY
Period of Diversion:	JANUARY 1 TO DECEMBER 31				
Diversion Means:	LIVESTOCK DIRECT FROM SOURCE				
36	SENW	8	28N	35E	VALLEY
Period of Diversion:	JANUARY 1 TO DECEMBER 31				
Diversion Means:	LIVESTOCK DIRECT FROM SOURCE				
37	NESE	8	28N	35E	VALLEY
Period of Diversion:	JANUARY 1 TO DECEMBER 31				
Diversion Means:	LIVESTOCK DIRECT FROM SOURCE				
38	NWSE	8	28N	35E	VALLEY
Period of Diversion:	JANUARY 1 TO DECEMBER 31				
Diversion Means:	LIVESTOCK DIRECT FROM SOURCE				
39	SESE	8	28N	35E	VALLEY
Period of Diversion:	JANUARY 1 TO DECEMBER 31				
Diversion Means:	LIVESTOCK DIRECT FROM SOURCE				
40	SWNW	15	28N	35E	VALLEY
Period of Diversion:	JANUARY 1 TO DECEMBER 31				
Diversion Means:	LIVESTOCK DIRECT FROM SOURCE				
41	SENW	15	28N	35E	VALLEY
Period of Diversion:	JANUARY 1 TO DECEMBER 31				

	Diversion Means:	LIVESTOCK DIRECT FROM SOURCE				
42		NESW	15	28N	35E	VALLEY
	Period of Diversion:	JANUARY 1 TO DECEMBER 31				
	Diversion Means:	LIVESTOCK DIRECT FROM SOURCE				
43		NWSE	15	28N	35E	VALLEY
	Period of Diversion:	JANUARY 1 TO DECEMBER 31				
	Diversion Means:	LIVESTOCK DIRECT FROM SOURCE				
44		SENW	10	28N	35E	VALLEY
	Period of Diversion:	JANUARY 1 TO DECEMBER 31				
	Diversion Means:	LIVESTOCK DIRECT FROM SOURCE				
45		SWNE	10	28N	35E	VALLEY
	Period of Diversion:	JANUARY 1 TO DECEMBER 31				
	Diversion Means:	LIVESTOCK DIRECT FROM SOURCE				
46		N2SE	10	28N	35E	VALLEY
	Period of Diversion:	JANUARY 1 TO DECEMBER 31				
	Diversion Means:	LIVESTOCK DIRECT FROM SOURCE				
47		SESE	10	28N	35E	VALLEY
	Period of Diversion:	JANUARY 1 TO DECEMBER 31				
	Diversion Means:	LIVESTOCK DIRECT FROM SOURCE				
48		SWSE	10	28N	35E	VALLEY
	Period of Diversion:	JANUARY 1 TO DECEMBER 31				
	Diversion Means:	LIVESTOCK DIRECT FROM SOURCE				
49		SESW	10	28N	35E	VALLEY
	Period of Diversion:	JANUARY 1 TO DECEMBER 31				
	Diversion Means:	LIVESTOCK DIRECT FROM SOURCE				
50		NWSW	10	28N	35E	VALLEY
	Period of Diversion:	JANUARY 1 TO DECEMBER 31				
	Diversion Means:	LIVESTOCK DIRECT FROM SOURCE				
51		NESW	10	28N	35E	VALLEY
	Period of Diversion:	JANUARY 1 TO DECEMBER 31				
	Diversion Means:	LIVESTOCK DIRECT FROM SOURCE				
52		NESW	10	28N	35E	VALLEY
	Period of Diversion:	JANUARY 1 TO DECEMBER 31				
	Diversion Means:	LIVESTOCK DIRECT FROM SOURCE				
53		S2SE	5	28N	35E	VALLEY
	Period of Diversion:	JANUARY 1 TO DECEMBER 31				
	Diversion Means:	LIVESTOCK DIRECT FROM SOURCE				
54		NWSE	5	28N	35E	VALLEY

Period of Diversion: JANUARY 1 TO DECEMBER 31
Diversion Means: LIVESTOCK DIRECT FROM SOURCE
 55 NESE 5 28N 35E VALLEY

Period of Diversion: JANUARY 1 TO DECEMBER 31
Diversion Means: LIVESTOCK DIRECT FROM SOURCE
 56 NESW 5 28N 35E VALLEY

Period of Diversion: JANUARY 1 TO DECEMBER 31
Diversion Means: LIVESTOCK DIRECT FROM SOURCE
 57 SWSW 5 28N 35E VALLEY

Period of Diversion: JANUARY 1 TO DECEMBER 31
Diversion Means: LIVESTOCK DIRECT FROM SOURCE
 58 SESW 5 28N 35E VALLEY

Period of Diversion: JANUARY 1 TO DECEMBER 31
Diversion Means: LIVESTOCK DIRECT FROM SOURCE
 59 S2SW 4 28N 35E VALLEY

Period of Diversion: JANUARY 1 TO DECEMBER 31
Diversion Means: LIVESTOCK DIRECT FROM SOURCE
 60 SWSE 4 28N 35E VALLEY

Period of Diversion: JANUARY 1 TO DECEMBER 31
Diversion Means: LIVESTOCK DIRECT FROM SOURCE
 61 NENE 23 28N 35E VALLEY

Period of Diversion: JANUARY 1 TO DECEMBER 31
Diversion Means: LIVESTOCK DIRECT FROM SOURCE
 62 NWNW 24 28N 35E VALLEY

Period of Diversion: JANUARY 1 TO DECEMBER 31
Diversion Means: LIVESTOCK DIRECT FROM SOURCE
 63 NENE 24 28N 35E VALLEY

Period of Diversion: JANUARY 1 TO DECEMBER 31
Diversion Means: LIVESTOCK DIRECT FROM SOURCE
 64 NWNE 24 28N 35E VALLEY

Period of Diversion: JANUARY 1 TO DECEMBER 31
Diversion Means: LIVESTOCK DIRECT FROM SOURCE

Period of Use: JANUARY 1 TO DECEMBER 31

***Place of Use:**

<u>ID</u>	<u>Acres</u>	<u>Govt Lot</u>	<u>Qtr Sec</u>	<u>Sec</u>	<u>Twp</u>	<u>Rge</u>	<u>County</u>
1			NWNW	14	28N	35E	VALLEY
2			NENW	14	28N	35E	VALLEY
3			SESW	14	28N	35E	VALLEY
4			NWNE	14	28N	35E	VALLEY

5	SENE	14	28N	35E	VALLEY
6	SWNE	14	28N	35E	VALLEY
7	NWNW	13	28N	35E	VALLEY
8	NWSW	13	28N	35E	VALLEY
9	S2NW	13	28N	35E	VALLEY
10	NESW	13	28N	35E	VALLEY
11	NWSE	13	28N	35E	VALLEY
12	SW	11	28N	35E	VALLEY
13	SESE	10	28N	35E	VALLEY
14	NESE	10	28N	35E	VALLEY
15	NESW	10	28N	35E	VALLEY
16	SESW	10	28N	35E	VALLEY
17	NWSE	10	28N	35E	VALLEY
18	SWSE	10	28N	35E	VALLEY
19	SWNW	9	28N	35E	VALLEY
20	E2NE	9	28N	35E	VALLEY
21	SWNE	9	28N	35E	VALLEY
22	NWSE	9	28N	35E	VALLEY
23	NESE	9	28N	35E	VALLEY
24	SW	9	28N	35E	VALLEY
25	SESW	9	28N	35E	VALLEY
26	NE	8	28N	35E	VALLEY
27	NENW	8	28N	35E	VALLEY
28	NENE	14	28N	35E	VALLEY
29	NENW	13	28N	35E	VALLEY
30	SESW	13	28N	35E	VALLEY
31	SWSE	13	28N	35E	VALLEY
32	SWSW	10	28N	35E	VALLEY
33	NWSW	10	28N	35E	VALLEY
34	NENW	9	28N	35E	VALLEY
35	SESW	9	28N	35E	VALLEY
36	SESW	8	28N	35E	VALLEY
37	NESE	8	28N	35E	VALLEY
38	NWSE	8	28N	35E	VALLEY
39	SESE	8	28N	35E	VALLEY
40	SWNW	15	28N	35E	VALLEY
41	SESW	15	28N	35E	VALLEY
42	NESW	15	28N	35E	VALLEY
43	NWSE	15	28N	35E	VALLEY
44	SESW	10	28N	35E	VALLEY
45	SWNE	10	28N	35E	VALLEY
46	N2SE	10	28N	35E	VALLEY
47	SESE	10	28N	35E	VALLEY
48	SWSE	10	28N	35E	VALLEY
49	SESW	10	28N	35E	VALLEY
50	NWSW	10	28N	35E	VALLEY
51	NESW	10	28N	35E	VALLEY

52	NESW	10	28N	35E	VALLEY
53	S2SE	5	28N	35E	VALLEY
54	NWSE	5	28N	35E	VALLEY
55	NESE	5	28N	35E	VALLEY
56	NESW	5	28N	35E	VALLEY
57	SWSW	5	28N	35E	VALLEY
58	SESW	5	28N	35E	VALLEY
59	S2SW	4	28N	35E	VALLEY
60	SWSE	4	28N	35E	VALLEY
61	NENE	23	28N	35E	VALLEY
62	NWNW	24	28N	35E	VALLEY
63	NENE	24	28N	35E	VALLEY
64	NWNE	24	28N	35E	VALLEY

ALL OR A PART OF THE PLACE OF USE CONSISTS OF FEDERAL PUBLIC LANDS.
THE WATER RIGHT USED ON THE PUBLIC LANDS IS APPURTENANT TO THE
FOLLOWING PRIVATE LANDS: S3 T28N R35E LOTS 2, 3, 4 S2NE.

Remarks:

THE FOLLOWING ISSUES WERE IDENTIFIED BY THE DNRC DURING ITS EXAMINATION OF THIS WATER RIGHT CLAIM.

THIS CLAIM NUMBER WAS NOT INCLUDED IN THE BASIN 40M DECREE ISSUED 03/20/2009.

ACCORDING TO CADASTRAL PROPERTY OWNERSHIP RECORDS, AS OF 01/27/2025 , A PORTION OF THE PROPERTY ON WHICH THIS WATER RIGHT IS USED APPEARS TO BE OWNED BY LARB CREEK CATTLE LLP
PO BOX 163
SACO, MT 59261-0163.

A BETTER UNDERSTANDING OF YOUR CLAIMED WATER RIGHT CAN BE OBTAINED BY COMPARING YOUR RIGHT WITH OTHER CLAIMS IN THE BASIN. FOR EXAMPLE, COMPARE PRIORITY DATES, FLOW RATES, VOLUMES, OR ACRES IRRIGATED. ALSO, YOUR WATER RIGHT MAY BE SUBJECT TO WATER RIGHTS IN ADJOINING SUBBASINS OR BASINS AS WELL AS BEING SUBJECT TO OTHER RIGHTS ON YOUR SOURCE OF SUPPLY. FINALLY, YOUR WATER RIGHT MAY BE SUBJECT TO INDIAN RESERVED AND FEDERAL RESERVED WATER RIGHTS.

COMPLETE DETAILS REGARDING THE DNRC PREPARATION OF THIS INTERLOCUTORY DECREE AND RELATED MATERIALS CAN BE REVIEWED AT THE OFFICE LOCATIONS IDENTIFIED IN THE DOCUMENT ENTITLED "NOTICE OF ENTRY OF INTERLOCUTORY DECREE AND NOTICE OF AVAILABILITY."

SEE GENERAL FINDINGS OF FACT AND CONCLUSIONS OF LAW FOR FURTHER EXPLANATION OF YOUR CLAIMED WATER RIGHT. THESE FINDINGS CAN BE FOUND AS INDICATED IN THE DOCUMENT ENTITLED "NOTICE OF ENTRY OF INTERLOCUTORY DECREE AND NOTICE OF AVAILABILITY." IF YOU NEED OBJECTION FORMS, OR HAVE QUESTIONS ABOUT WATER COURT PROCEDURES OR CHANGES TO YOUR RIGHT, YOU CAN CONTACT THE WATER COURT BY CALLING 1-800-624-3270 (WITHIN MONTANA ONLY) OR 1-406-586-4364, OR BY WRITING TO P.O. BOX 1389, BOZEMAN, MT 59771-1389.

**INTERLOCUTORY DECREE
BEAVER CREEK, TRIBUTARY TO MILK RIVER
BASIN 40M
ABSTRACT OF WATER RIGHT CLAIM**

IMPORTANT NOTICE

THIS WATER RIGHT ABSTRACT MAY INCLUDE MODIFICATIONS OF THE WATER RIGHT AS CLAIMED OR AMENDED. MODIFICATIONS ARE AUTHORIZED BY THE MONTANA SUPREME COURT WATER RIGHT CLAIMS EXAMINATION RULES OR BY ORDER OF THE WATER COURT. OBJECTIONS MAY BE FILED ACCORDING TO PROCEDURES OUTLINED IN THE "NOTICE OF ENTRY OF INTERLOCUTORY DECREE AND NOTICE OF AVAILABILITY".

Water Right Number: 40M 30133954 STATEMENT OF CLAIM

Version: 1 -- ORIGINAL RIGHT

Status: ACTIVE

Owners: BEVERLY J PIPPIN
PO BOX 184
SACO, MT 59261-0184

Priority Date: JULY 31, 1901

Type of Historical Right: USE

Purpose (Use): STOCK

***Flow Rate:** A SPECIFIC FLOW RATE HAS NOT BEEN DECREED BECAUSE THIS USE CONSISTS OF STOCK DRINKING DIRECTLY FROM THE SOURCE, OR FROM A DITCH SYSTEM. THE FLOW RATE IS LIMITED TO THE MINIMUM AMOUNT HISTORICALLY NECESSARY TO SUSTAIN THIS PURPOSE.

***Volume:** THIS RIGHT INCLUDES THE AMOUNT OF WATER CONSUMPTIVELY USED FOR STOCKWATERING PURPOSES AT THE RATE OF 30 GALLONS PER DAY PER ANIMAL UNIT. ANIMAL UNITS SHALL BE BASED ON REASONABLE CARRYING CAPACITY AND HISTORICAL USE OF THE AREA SERVICED BY THIS WATER SOURCE.

***Source Name:** WHITES COULEE

Source Type: SURFACE WATER

***Point of Diversion and Means of Diversion:**

<u>ID</u>	<u>Govt Lot</u>	<u>Qtr</u>	<u>Sec</u>	<u>Twp</u>	<u>Rge</u>	<u>County</u>
1		SWSW	14	28N	35E	VALLEY

Period of Diversion: JANUARY 1 TO DECEMBER 31

Diversion Means: LIVESTOCK DIRECT FROM SOURCE

2		SESE	15	28N	35E	VALLEY
---	--	------	----	-----	-----	--------

Period of Diversion: JANUARY 1 TO DECEMBER 31

Diversion Means: LIVESTOCK DIRECT FROM SOURCE

3		S2SW	15	28N	35E	VALLEY
---	--	------	----	-----	-----	--------

Period of Diversion: JANUARY 1 TO DECEMBER 31

	Diversion Means:	LIVESTOCK DIRECT FROM SOURCE				
4		NE	17	28N	35E	VALLEY
	Period of Diversion:	JANUARY 1 TO DECEMBER 31				
	Diversion Means:	LIVESTOCK DIRECT FROM SOURCE				
5		NW	17	28N	35E	VALLEY
	Period of Diversion:	JANUARY 1 TO DECEMBER 31				
	Diversion Means:	LIVESTOCK DIRECT FROM SOURCE				
6		W2SE	17	28N	35E	VALLEY
	Period of Diversion:	JANUARY 1 TO DECEMBER 31				
	Diversion Means:	LIVESTOCK DIRECT FROM SOURCE				
7		SW	17	28N	35E	VALLEY
	Period of Diversion:	JANUARY 1 TO DECEMBER 31				
	Diversion Means:	LIVESTOCK DIRECT FROM SOURCE				
8		N2NE	20	28N	35E	VALLEY
	Period of Diversion:	JANUARY 1 TO DECEMBER 31				
	Diversion Means:	LIVESTOCK DIRECT FROM SOURCE				
9		SENE	20	28N	35E	VALLEY
	Period of Diversion:	JANUARY 1 TO DECEMBER 31				
	Diversion Means:	LIVESTOCK DIRECT FROM SOURCE				
10		NENW	20	28N	35E	VALLEY
	Period of Diversion:	JANUARY 1 TO DECEMBER 31				
	Diversion Means:	LIVESTOCK DIRECT FROM SOURCE				
11		NWNW	20	28N	35E	VALLEY
	Period of Diversion:	JANUARY 1 TO DECEMBER 31				
	Diversion Means:	LIVESTOCK DIRECT FROM SOURCE				
12		SWNW	20	28N	35E	VALLEY
	Period of Diversion:	JANUARY 1 TO DECEMBER 31				
	Diversion Means:	LIVESTOCK DIRECT FROM SOURCE				
13		NWSE	20	28N	35E	VALLEY
	Period of Diversion:	JANUARY 1 TO DECEMBER 31				
	Diversion Means:	LIVESTOCK DIRECT FROM SOURCE				
14		N2	21	28N	35E	VALLEY
	Period of Diversion:	JANUARY 1 TO DECEMBER 31				
	Diversion Means:	LIVESTOCK DIRECT FROM SOURCE				
15		W2SE	21	28N	35E	VALLEY
	Period of Diversion:	JANUARY 1 TO DECEMBER 31				
	Diversion Means:	LIVESTOCK DIRECT FROM SOURCE				
16		SW	21	28N	35E	VALLEY

	Period of Diversion:	JANUARY 1 TO DECEMBER 31				
	Diversion Means:	LIVESTOCK DIRECT FROM SOURCE				
17		NE	22	28N	35E	VALLEY
	Period of Diversion:	JANUARY 1 TO DECEMBER 31				
	Diversion Means:	LIVESTOCK DIRECT FROM SOURCE				
18		N2NW	22	28N	35E	VALLEY
	Period of Diversion:	JANUARY 1 TO DECEMBER 31				
	Diversion Means:	LIVESTOCK DIRECT FROM SOURCE				
19		SWNW	22	28N	35E	VALLEY
	Period of Diversion:	JANUARY 1 TO DECEMBER 31				
	Diversion Means:	LIVESTOCK DIRECT FROM SOURCE				
20		W2SE	22	28N	35E	VALLEY
	Period of Diversion:	JANUARY 1 TO DECEMBER 31				
	Diversion Means:	LIVESTOCK DIRECT FROM SOURCE				
21		SW	22	28N	35E	VALLEY
	Period of Diversion:	JANUARY 1 TO DECEMBER 31				
	Diversion Means:	LIVESTOCK DIRECT FROM SOURCE				
22		NWNE	23	28N	35E	VALLEY
	Period of Diversion:	JANUARY 1 TO DECEMBER 31				
	Diversion Means:	LIVESTOCK DIRECT FROM SOURCE				
23		SENE	23	28N	35E	VALLEY
	Period of Diversion:	JANUARY 1 TO DECEMBER 31				
	Diversion Means:	LIVESTOCK DIRECT FROM SOURCE				
24		SWNE	23	28N	35E	VALLEY
	Period of Diversion:	JANUARY 1 TO DECEMBER 31				
	Diversion Means:	LIVESTOCK DIRECT FROM SOURCE				
25		SWNE	23	28N	35E	VALLEY
	Period of Diversion:	JANUARY 1 TO DECEMBER 31				
	Diversion Means:	LIVESTOCK DIRECT FROM SOURCE				
26		NENW	23	28N	35E	VALLEY
	Period of Diversion:	JANUARY 1 TO DECEMBER 31				
	Diversion Means:	LIVESTOCK DIRECT FROM SOURCE				
27		NWNW	23	28N	35E	VALLEY
	Period of Diversion:	JANUARY 1 TO DECEMBER 31				
	Diversion Means:	LIVESTOCK DIRECT FROM SOURCE				
28		S2NW	23	28N	35E	VALLEY
	Period of Diversion:	JANUARY 1 TO DECEMBER 31				
	Diversion Means:	LIVESTOCK DIRECT FROM SOURCE				

29	N2SE	23	28N	35E	VALLEY
Period of Diversion:	JANUARY 1 TO DECEMBER 31				
Diversion Means:	LIVESTOCK DIRECT FROM SOURCE				
30	SWSE	23	28N	35E	VALLEY
Period of Diversion:	JANUARY 1 TO DECEMBER 31				
Diversion Means:	LIVESTOCK DIRECT FROM SOURCE				
31	NWSW	23	28N	35E	VALLEY
Period of Diversion:	JANUARY 1 TO DECEMBER 31				
Diversion Means:	LIVESTOCK DIRECT FROM SOURCE				
32	SESW	23	28N	35E	VALLEY
Period of Diversion:	JANUARY 1 TO DECEMBER 31				
Diversion Means:	LIVESTOCK DIRECT FROM SOURCE				
33	SESW	23	28N	35E	VALLEY
Period of Diversion:	JANUARY 1 TO DECEMBER 31				
Diversion Means:	LIVESTOCK DIRECT FROM SOURCE				
34	SWSW	23	28N	35E	VALLEY
Period of Diversion:	JANUARY 1 TO DECEMBER 31				
Diversion Means:	LIVESTOCK DIRECT FROM SOURCE				
35	SENW	24	28N	35E	VALLEY
Period of Diversion:	JANUARY 1 TO DECEMBER 31				
Diversion Means:	LIVESTOCK DIRECT FROM SOURCE				
36	SWNW	24	28N	35E	VALLEY
Period of Diversion:	JANUARY 1 TO DECEMBER 31				
Diversion Means:	LIVESTOCK DIRECT FROM SOURCE				
37	W2SE	24	28N	35E	VALLEY
Period of Diversion:	JANUARY 1 TO DECEMBER 31				
Diversion Means:	LIVESTOCK DIRECT FROM SOURCE				
38	SW	24	28N	35E	VALLEY
Period of Diversion:	JANUARY 1 TO DECEMBER 31				
Diversion Means:	LIVESTOCK DIRECT FROM SOURCE				
39	NENW	26	28N	35E	VALLEY
Period of Diversion:	JANUARY 1 TO DECEMBER 31				
Diversion Means:	LIVESTOCK DIRECT FROM SOURCE				
Period of Use:	JANUARY 1 TO DECEMBER 31				

***Place of Use:**

<u>ID</u>	<u>Acres</u>	<u>Govt Lot</u>	<u>Qtr Sec</u>	<u>Sec</u>	<u>Twp</u>	<u>Rge</u>	<u>County</u>
1			SWSW	14	28N	35E	VALLEY
2			SESE	15	28N	35E	VALLEY
3			S2SW	15	28N	35E	VALLEY
4			NE	17	28N	35E	VALLEY
5			NW	17	28N	35E	VALLEY
6			W2SE	17	28N	35E	VALLEY
7			SW	17	28N	35E	VALLEY
8			N2NE	20	28N	35E	VALLEY
9			SENE	20	28N	35E	VALLEY
10			NENW	20	28N	35E	VALLEY
11			NWNW	20	28N	35E	VALLEY
12			SWNW	20	28N	35E	VALLEY
13			NWSE	20	28N	35E	VALLEY
14			N2	21	28N	35E	VALLEY
15			W2SE	21	28N	35E	VALLEY
16			SW	21	28N	35E	VALLEY
17			NE	22	28N	35E	VALLEY
18			N2NW	22	28N	35E	VALLEY
19			SWNW	22	28N	35E	VALLEY
20			W2SE	22	28N	35E	VALLEY
21			SW	22	28N	35E	VALLEY
22			NWNE	23	28N	35E	VALLEY
23			SENE	23	28N	35E	VALLEY
24			SWNE	23	28N	35E	VALLEY
25			SWNE	23	28N	35E	VALLEY
26			NENW	23	28N	35E	VALLEY
27			NWNW	23	28N	35E	VALLEY
28			S2NW	23	28N	35E	VALLEY
29			N2SE	23	28N	35E	VALLEY
30			SWSE	23	28N	35E	VALLEY
31			NWSW	23	28N	35E	VALLEY
32			SESW	23	28N	35E	VALLEY
33			SESW	23	28N	35E	VALLEY
34			SWSW	23	28N	35E	VALLEY
35			SENW	24	28N	35E	VALLEY
36			SWNW	24	28N	35E	VALLEY
37			W2SE	24	28N	35E	VALLEY
38			SW	24	28N	35E	VALLEY
39			NENW	26	28N	35E	VALLEY

ALL OR A PART OF THE PLACE OF USE CONSISTS OF FEDERAL PUBLIC LANDS.
THE WATER RIGHT USED ON THE PUBLIC LANDS IS APPURTENANT TO THE
FOLLOWING PRIVATE LANDS: S03, T28 N, R35 E, ACRES 188, LOTS 2, 3, 4, S2NE4.

Remarks:

THE FOLLOWING ISSUES WERE IDENTIFIED BY THE DNRC DURING ITS EXAMINATION OF THIS WATER RIGHT CLAIM.

THIS CLAIM NUMBER WAS NOT INCLUDED IN THE BASIN 40M DECREE ISSUED 03/20/2009.

A BETTER UNDERSTANDING OF YOUR CLAIMED WATER RIGHT CAN BE OBTAINED BY COMPARING YOUR RIGHT WITH OTHER CLAIMS IN THE BASIN. FOR EXAMPLE, COMPARE PRIORITY DATES, FLOW RATES, VOLUMES, OR ACRES IRRIGATED. ALSO, YOUR WATER RIGHT MAY BE SUBJECT TO WATER RIGHTS IN ADJOINING SUBBASINS OR BASINS AS WELL AS BEING SUBJECT TO OTHER RIGHTS ON YOUR SOURCE OF SUPPLY. FINALLY, YOUR WATER RIGHT MAY BE SUBJECT TO INDIAN RESERVED AND FEDERAL RESERVED WATER RIGHTS.

COMPLETE DETAILS REGARDING THE DNRC PREPARATION OF THIS INTERLOCUTORY DECREE AND RELATED MATERIALS CAN BE REVIEWED AT THE OFFICE LOCATIONS IDENTIFIED IN THE DOCUMENT ENTITLED "NOTICE OF ENTRY OF INTERLOCUTORY DECREE AND NOTICE OF AVAILABILITY."

SEE GENERAL FINDINGS OF FACT AND CONCLUSIONS OF LAW FOR FURTHER EXPLANATION OF YOUR CLAIMED WATER RIGHT. THESE FINDINGS CAN BE FOUND AS INDICATED IN THE DOCUMENT ENTITLED "NOTICE OF ENTRY OF INTERLOCUTORY DECREE AND NOTICE OF AVAILABILITY." IF YOU NEED OBJECTION FORMS, OR HAVE QUESTIONS ABOUT WATER COURT PROCEDURES OR CHANGES TO YOUR RIGHT, YOU CAN CONTACT THE WATER COURT BY CALLING 1-800-624-3270 (WITHIN MONTANA ONLY) OR 1-406-586-4364, OR BY WRITING TO P.O. BOX 1389, BOZEMAN, MT 59711-1389.

**INTERLOCUTORY DECREE
BEAVER CREEK, TRIBUTARY TO MILK RIVER
BASIN 40M
ABSTRACT OF WATER RIGHT CLAIM**

IMPORTANT NOTICE

THIS WATER RIGHT ABSTRACT MAY INCLUDE MODIFICATIONS OF THE WATER RIGHT AS CLAIMED OR AMENDED. MODIFICATIONS ARE AUTHORIZED BY THE MONTANA SUPREME COURT WATER RIGHT CLAIMS EXAMINATION RULES OR BY ORDER OF THE WATER COURT. OBJECTIONS MAY BE FILED ACCORDING TO PROCEDURES OUTLINED IN THE "NOTICE OF ENTRY OF INTERLOCUTORY DECREE AND NOTICE OF AVAILABILITY".

Water Right Number: 40M 30133955 STATEMENT OF CLAIM

Version: 1 -- ORIGINAL RIGHT

Status: ACTIVE

Owners: BEVERLY J PIPPIN
PO BOX 184
SACO, MT 59261-0184

Priority Date: JULY 31, 1901

Type of Historical Right: USE

Purpose (Use): STOCK

***Flow Rate:** A SPECIFIC FLOW RATE HAS NOT BEEN DECREED BECAUSE THIS USE CONSISTS OF STOCK DRINKING DIRECTLY FROM THE SOURCE, OR FROM A DITCH SYSTEM. THE FLOW RATE IS LIMITED TO THE MINIMUM AMOUNT HISTORICALLY NECESSARY TO SUSTAIN THIS PURPOSE.

***Volume:** THIS RIGHT INCLUDES THE AMOUNT OF WATER CONSUMPTIVELY USED FOR STOCKWATERING PURPOSES AT THE RATE OF 30 GALLONS PER DAY PER ANIMAL UNIT. ANIMAL UNITS SHALL BE BASED ON REASONABLE CARRYING CAPACITY AND HISTORICAL USE OF THE AREA SERVICED BY THIS WATER SOURCE.

***Source Name:** SPRING, UNNAMED TRIBUTARY OF PACK RAT COULEE

Source Type: SURFACE WATER

***Point of Diversion and Means of Diversion:**

<u>ID</u>	<u>Govt Lot</u>	<u>Qtr Sec</u>	<u>Sec</u>	<u>Twp</u>	<u>Rge</u>	<u>County</u>
1		NENENE	22	29N	34E	VALLEY

Period of Diversion: JANUARY 1 TO DECEMBER 31

Diversion Means: LIVESTOCK DIRECT FROM SOURCE

Period of Use: JANUARY 1 TO DECEMBER 31

***Place of Use:**

<u>ID</u>	<u>Acres</u>	<u>Govt Lot</u>	<u>Qtr Sec</u>	<u>Sec</u>	<u>Twp</u>	<u>Rge</u>	<u>County</u>
1			NENENE	22	29N	34E	VALLEY

ALL OR A PART OF THE PLACE OF USE CONSISTS OF FEDERAL PUBLIC LANDS. THE WATER RIGHT USED ON THE PUBLIC LANDS IS APPURTENANT TO THE FOLLOWING PRIVATE LANDS: S24, T29 N, R34 E, ACRES 600, N2, N2SW4, SE4SW4, SE4.

Remarks:

THE FOLLOWING ISSUES WERE IDENTIFIED BY THE DNRC DURING ITS EXAMINATION OF THIS WATER RIGHT CLAIM.

THIS CLAIM NUMBER WAS NOT INCLUDED IN THE BASIN 40M DECREE ISSUED 03/20/2009.

A BETTER UNDERSTANDING OF YOUR CLAIMED WATER RIGHT CAN BE OBTAINED BY COMPARING YOUR RIGHT WITH OTHER CLAIMS IN THE BASIN. FOR EXAMPLE, COMPARE PRIORITY DATES, FLOW RATES, VOLUMES, OR ACRES IRRIGATED. ALSO, YOUR WATER RIGHT MAY BE SUBJECT TO WATER RIGHTS IN ADJOINING SUBBASINS OR BASINS AS WELL AS BEING SUBJECT TO OTHER RIGHTS ON YOUR SOURCE OF SUPPLY. FINALLY, YOUR WATER RIGHT MAY BE SUBJECT TO INDIAN RESERVED AND FEDERAL RESERVED WATER RIGHTS.

COMPLETE DETAILS REGARDING THE DNRC PREPARATION OF THIS INTERLOCUTORY DECREE AND RELATED MATERIALS CAN BE REVIEWED AT THE OFFICE LOCATIONS IDENTIFIED IN THE DOCUMENT ENTITLED "NOTICE OF ENTRY OF INTERLOCUTORY DECREE AND NOTICE OF AVAILABILITY."

SEE GENERAL FINDINGS OF FACT AND CONCLUSIONS OF LAW FOR FURTHER EXPLANATION OF YOUR CLAIMED WATER RIGHT. THESE FINDINGS CAN BE FOUND AS INDICATED IN THE DOCUMENT ENTITLED "NOTICE OF ENTRY OF INTERLOCUTORY DECREE AND NOTICE OF AVAILABILITY." IF YOU NEED OBJECTION FORMS, OR HAVE QUESTIONS ABOUT WATER COURT PROCEDURES OR CHANGES TO YOUR RIGHT, YOU CAN CONTACT THE WATER COURT BY CALLING 1-800-624-3270 (WITHIN MONTANA ONLY) OR 1-406-586-4364, OR BY WRITING TO P.O. BOX 1389, BOZEMAN, MT 59771-1389.

**INTERLOCUTORY DECREE
BEAVER CREEK, TRIBUTARY TO MILK RIVER
BASIN 40M
ABSTRACT OF WATER RIGHT CLAIM**

IMPORTANT NOTICE

THIS WATER RIGHT ABSTRACT MAY INCLUDE MODIFICATIONS OF THE WATER RIGHT AS CLAIMED OR AMENDED. MODIFICATIONS ARE AUTHORIZED BY THE MONTANA SUPREME COURT WATER RIGHT CLAIMS EXAMINATION RULES OR BY ORDER OF THE WATER COURT. OBJECTIONS MAY BE FILED ACCORDING TO PROCEDURES OUTLINED IN THE "NOTICE OF ENTRY OF INTERLOCUTORY DECREE AND NOTICE OF AVAILABILITY".

Water Right Number: 40M 30134144 STATEMENT OF CLAIM

Version: 1 -- ORIGINAL RIGHT

Status: ACTIVE

Owners: GARY A PORTER
3360 HEEB RD
MANHATTAN, MT 59741-8268

***Priority Date:** DECEMBER 31, 1951

Type of Historical Right: USE

Purpose (Use): STOCK

Flow Rate: 12.00 GPM

***Volume:** THIS RIGHT INCLUDES THE AMOUNT OF WATER CONSUMPTIVELY USED FOR STOCKWATERING PURPOSES AT THE RATE OF 30 GALLONS PER DAY PER ANIMAL UNIT. ANIMAL UNITS SHALL BE BASED ON REASONABLE CARRYING CAPACITY AND HISTORICAL USE OF THE AREA SERVICED BY THIS WATER SOURCE.

***Source Name:** GROUNDWATER

Source Type: GROUNDWATER

***Point of Diversion and Means of Diversion:**

<u>ID</u>	<u>Govt Lot</u>	<u>Qtr Sec</u>	<u>Sec</u>	<u>Twp</u>	<u>Rge</u>	<u>County</u>
1	2	SWSWNW	19	31N	35E	VALLEY

Period of Diversion: JANUARY 1 TO DECEMBER 31

Diversion Means: WELL

Period of Use: JANUARY 1 TO DECEMBER 31

Place of Use:

<u>ID</u>	<u>Acres</u>	<u>Govt Lot</u>	<u>Qtr Sec</u>	<u>Sec</u>	<u>Twp</u>	<u>Rge</u>	<u>County</u>
1		2	SWSWNW	19	31N	35E	VALLEY

Remarks:

THE FOLLOWING ISSUES WERE IDENTIFIED BY THE DNRC DURING ITS EXAMINATION OF THIS WATER RIGHT CLAIM.

THIS CLAIM NUMBER WAS NOT INCLUDED IN THE BASIN 40M DECREE ISSUED 03/20/2009.

A BETTER UNDERSTANDING OF YOUR CLAIMED WATER RIGHT CAN BE OBTAINED BY COMPARING YOUR RIGHT WITH OTHER CLAIMS IN THE BASIN. FOR EXAMPLE, COMPARE PRIORITY DATES, FLOW RATES, VOLUMES, OR ACRES IRRIGATED. ALSO, YOUR WATER RIGHT MAY BE SUBJECT TO WATER RIGHTS IN ADJOINING SUBBASINS OR BASINS AS WELL AS BEING SUBJECT TO OTHER RIGHTS ON YOUR SOURCE OF SUPPLY. FINALLY, YOUR WATER RIGHT MAY BE SUBJECT TO INDIAN RESERVED AND FEDERAL RESERVED WATER RIGHTS.

COMPLETE DETAILS REGARDING THE DNRC PREPARATION OF THIS INTERLOCUTORY DECREE AND RELATED MATERIALS CAN BE REVIEWED AT THE OFFICE LOCATIONS IDENTIFIED IN THE DOCUMENT ENTITLED "NOTICE OF ENTRY OF INTERLOCUTORY DECREE AND NOTICE OF AVAILABILITY."

SEE GENERAL FINDINGS OF FACT AND CONCLUSIONS OF LAW FOR FURTHER EXPLANATION OF YOUR CLAIMED WATER RIGHT. THESE FINDINGS CAN BE FOUND AS INDICATED IN THE DOCUMENT ENTITLED "NOTICE OF ENTRY OF INTERLOCUTORY DECREE AND NOTICE OF AVAILABILITY." IF YOU NEED OBJECTION FORMS, OR HAVE QUESTIONS ABOUT WATER COURT PROCEDURES OR CHANGES TO YOUR RIGHT, YOU CAN CONTACT THE WATER COURT BY CALLING 1-800-624-3270 (WITHIN MONTANA ONLY) OR 1-406-586-4364, OR BY WRITING TO P.O. BOX 1389, BOZEMAN, MT 59771-1389.

**INTERLOCUTORY DECREE
BEAVER CREEK, TRIBUTARY TO MILK RIVER
BASIN 40M
ABSTRACT OF WATER RIGHT CLAIM**

IMPORTANT NOTICE

THIS WATER RIGHT ABSTRACT MAY INCLUDE MODIFICATIONS OF THE WATER RIGHT AS CLAIMED OR AMENDED. MODIFICATIONS ARE AUTHORIZED BY THE MONTANA SUPREME COURT WATER RIGHT CLAIMS EXAMINATION RULES OR BY ORDER OF THE WATER COURT. OBJECTIONS MAY BE FILED ACCORDING TO PROCEDURES OUTLINED IN THE "NOTICE OF ENTRY OF INTERLOCUTORY DECREE AND NOTICE OF AVAILABILITY".

Water Right Number: 40M 30134167 STATEMENT OF CLAIM
Version: 1 -- ORIGINAL RIGHT
Status: ACTIVE

Owners: B & C FRENCH LLC
37737 CONTENT RD
MALTA, MT 59538-9550

Priority Date: DECEMBER 31, 1950

Type of Historical Right: USE

Purpose (Use): STOCK

Flow Rate: 20.00 GPM

***Volume:** THIS RIGHT INCLUDES THE AMOUNT OF WATER CONSUMPTIVELY USED FOR STOCKWATERING PURPOSES AT THE RATE OF 30 GALLONS PER DAY PER ANIMAL UNIT. ANIMAL UNITS SHALL BE BASED ON REASONABLE CARRYING CAPACITY AND HISTORICAL USE OF THE AREA SERVICED BY THIS WATER SOURCE.

Source Name: GROUNDWATER

Source Type: GROUNDWATER

***Point of Diversion and Means of Diversion:**

<u>ID</u>	<u>Govt Lot</u>	<u>Qtr</u>	<u>Sec</u>	<u>Twp</u>	<u>Rge</u>	<u>County</u>
1		SES	WSE	6	26N	32E PHILLIPS

Period of Diversion: JANUARY 1 TO DECEMBER 31


Diversion Means: WELL

Period of Use: JANUARY 1 TO DECEMBER 31

***Place of Use:**

<u>ID</u>	<u>Acres</u>	<u>Govt Lot</u>	<u>Qtr</u>	<u>Sec</u>	<u>Twp</u>	<u>Rge</u>	<u>County</u>
1			SES	WSE	6	26N	32E PHILLIPS

Remarks:



THE FOLLOWING ISSUES WERE IDENTIFIED BY THE DNRC DURING ITS EXAMINATION OF THIS WATER RIGHT CLAIM.

THIS CLAIM NUMBER WAS NOT INCLUDED IN THE BASIN 40M DECREE ISSUED 03/20/2009.

A BETTER UNDERSTANDING OF YOUR CLAIMED WATER RIGHT CAN BE OBTAINED BY COMPARING YOUR RIGHT WITH OTHER CLAIMS IN THE BASIN. FOR EXAMPLE, COMPARE PRIORITY DATES, FLOW RATES, VOLUMES, OR ACRES IRRIGATED. ALSO, YOUR WATER RIGHT MAY BE SUBJECT TO WATER RIGHTS IN ADJOINING SUBBASINS OR BASINS AS WELL AS BEING SUBJECT TO OTHER RIGHTS ON YOUR SOURCE OF SUPPLY. FINALLY, YOUR WATER RIGHT MAY BE SUBJECT TO INDIAN RESERVED AND FEDERAL RESERVED WATER RIGHTS.

COMPLETE DETAILS REGARDING THE DNRC PREPARATION OF THIS INTERLOCUTORY DECREE AND RELATED MATERIALS CAN BE REVIEWED AT THE OFFICE LOCATIONS IDENTIFIED IN THE DOCUMENT ENTITLED "NOTICE OF ENTRY OF INTERLOCUTORY DECREE AND NOTICE OF AVAILABILITY."

SEE GENERAL FINDINGS OF FACT AND CONCLUSIONS OF LAW FOR FURTHER EXPLANATION OF YOUR CLAIMED WATER RIGHT. THESE FINDINGS CAN BE FOUND AS INDICATED IN THE DOCUMENT ENTITLED "NOTICE OF ENTRY OF INTERLOCUTORY DECREE AND NOTICE OF AVAILABILITY." IF YOU NEED OBJECTION FORMS, OR HAVE QUESTIONS ABOUT WATER COURT PROCEDURES OR CHANGES TO YOUR RIGHT, YOU CAN CONTACT THE WATER COURT BY CALLING 1-800-624-3270 (WITHIN MONTANA ONLY) OR 1-406-586-4364, OR BY WRITING TO P.O. BOX 1389, BOZEMAN, MT 59711-1389.

**INTERLOCUTORY DECREE
BEAVER CREEK, TRIBUTARY TO MILK RIVER
BASIN 40M
ABSTRACT OF WATER RIGHT CLAIM**

IMPORTANT NOTICE

THIS WATER RIGHT ABSTRACT MAY INCLUDE MODIFICATIONS OF THE WATER RIGHT AS CLAIMED OR AMENDED. MODIFICATIONS ARE AUTHORIZED BY THE MONTANA SUPREME COURT WATER RIGHT CLAIMS EXAMINATION RULES OR BY ORDER OF THE WATER COURT. OBJECTIONS MAY BE FILED ACCORDING TO PROCEDURES OUTLINED IN THE "NOTICE OF ENTRY OF INTERLOCUTORY DECREE AND NOTICE OF AVAILABILITY".

Water Right Number: 40M 30134168 STATEMENT OF CLAIM
Version: 1 -- ORIGINAL RIGHT
Status: ACTIVE

Owners: B & C FRENCH LLC
37737 CONTENT RD
MALTA, MT 59538-9550

Priority Date: DECEMBER 31, 1950

***Type of Historical Right:** FILED

Purpose (Use): STOCK

Flow Rate: 20.00 GPM

***Volume:** THIS RIGHT INCLUDES THE AMOUNT OF WATER CONSUMPTIVELY USED FOR STOCKWATERING PURPOSES AT THE RATE OF 30 GALLONS PER DAY PER ANIMAL UNIT. ANIMAL UNITS SHALL BE BASED ON REASONABLE CARRYING CAPACITY AND HISTORICAL USE OF THE AREA SERVICED BY THIS WATER SOURCE.

Source Name: GROUNDWATER

Source Type: GROUNDWATER

***Point of Diversion and Means of Diversion:**

<u>ID</u>	<u>Govt Lot</u>	<u>Qtr Sec</u>	<u>Sec</u>	<u>Twp</u>	<u>Rge</u>	<u>County</u>
1		SWSE	8	26N	32E	PHILLIPS

Period of Diversion: JANUARY 1 TO DECEMBER 31


Diversion Means: WELL

Period of Use: JANUARY 1 TO DECEMBER 31

Place of Use:

<u>ID</u>	<u>Acres</u>	<u>Govt Lot</u>	<u>Qtr Sec</u>	<u>Sec</u>	<u>Twp</u>	<u>Rge</u>	<u>County</u>
1			SWSE	8	26N	32E	PHILLIPS

Remarks:



THE FOLLOWING ISSUES WERE IDENTIFIED BY THE DNRC DURING ITS EXAMINATION OF THIS WATER RIGHT CLAIM.

THIS CLAIM NUMBER WAS NOT INCLUDED IN THE BASIN 40M DECREE ISSUED 03/20/2009.

A BETTER UNDERSTANDING OF YOUR CLAIMED WATER RIGHT CAN BE OBTAINED BY COMPARING YOUR RIGHT WITH OTHER CLAIMS IN THE BASIN. FOR EXAMPLE, COMPARE PRIORITY DATES, FLOW RATES, VOLUMES, OR ACRES IRRIGATED. ALSO, YOUR WATER RIGHT MAY BE SUBJECT TO WATER RIGHTS IN ADJOINING SUBBASINS OR BASINS AS WELL AS BEING SUBJECT TO OTHER RIGHTS ON YOUR SOURCE OF SUPPLY. FINALLY, YOUR WATER RIGHT MAY BE SUBJECT TO INDIAN RESERVED AND FEDERAL RESERVED WATER RIGHTS.

COMPLETE DETAILS REGARDING THE DNRC PREPARATION OF THIS INTERLOCUTORY DECREE AND RELATED MATERIALS CAN BE REVIEWED AT THE OFFICE LOCATIONS IDENTIFIED IN THE DOCUMENT ENTITLED "NOTICE OF ENTRY OF INTERLOCUTORY DECREE AND NOTICE OF AVAILABILITY."

SEE GENERAL FINDINGS OF FACT AND CONCLUSIONS OF LAW FOR FURTHER EXPLANATION OF YOUR CLAIMED WATER RIGHT. THESE FINDINGS CAN BE FOUND AS INDICATED IN THE DOCUMENT ENTITLED "NOTICE OF ENTRY OF INTERLOCUTORY DECREE AND NOTICE OF AVAILABILITY." IF YOU NEED OBJECTION FORMS, OR HAVE QUESTIONS ABOUT WATER COURT PROCEDURES OR CHANGES TO YOUR RIGHT, YOU CAN CONTACT THE WATER COURT BY CALLING 1-800-624-3270 (WITHIN MONTANA ONLY) OR 1-406-586-4364, OR BY WRITING TO P.O. BOX 1389, BOZEMAN, MT 59771-1389.

**INTERLOCUTORY DECREE
BEAVER CREEK, TRIBUTARY TO MILK RIVER
BASIN 40M
ABSTRACT OF WATER RIGHT CLAIM**

IMPORTANT NOTICE

THIS WATER RIGHT ABSTRACT MAY INCLUDE MODIFICATIONS OF THE WATER RIGHT AS CLAIMED OR AMENDED. MODIFICATIONS ARE AUTHORIZED BY THE MONTANA SUPREME COURT WATER RIGHT CLAIMS EXAMINATION RULES OR BY ORDER OF THE WATER COURT. OBJECTIONS MAY BE FILED ACCORDING TO PROCEDURES OUTLINED IN THE "NOTICE OF ENTRY OF INTERLOCUTORY DECREE AND NOTICE OF AVAILABILITY".

Water Right Number: 40M 30134169 STATEMENT OF CLAIM

Version: 1 -- ORIGINAL RIGHT

Status: ACTIVE

Owners: B & C FRENCH LLC
37737 CONTENT RD
MALTA, MT 59538-9550

Priority Date: DECEMBER 31, 1950

***Type of Historical Right:** FILED

Purpose (Use): STOCK

Flow Rate: 20.00 GPM

***Volume:** THIS RIGHT INCLUDES THE AMOUNT OF WATER CONSUMPTIVELY USED FOR STOCKWATERING PURPOSES AT THE RATE OF 30 GALLONS PER DAY PER ANIMAL UNIT. ANIMAL UNITS SHALL BE BASED ON REASONABLE CARRYING CAPACITY AND HISTORICAL USE OF THE AREA SERVICED BY THIS WATER SOURCE.

Source Name: GROUNDWATER

Source Type: GROUNDWATER

***Point of Diversion and Means of Diversion:**

<u>ID</u>	<u>Govt Lot</u>	<u>Qtr Sec</u>	<u>Sec</u>	<u>Twp</u>	<u>Rge</u>	<u>County</u>
1		SWNWNW	35	26N	31E	PHILLIPS

Period of Diversion: JANUARY 1 TO DECEMBER 31

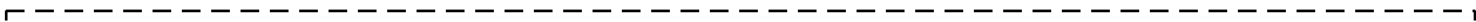
Diversion Means: WELL

Period of Use: JANUARY 1 TO DECEMBER 31

***Place of Use:**

<u>ID</u>	<u>Acres</u>	<u>Govt Lot</u>	<u>Qtr Sec</u>	<u>Sec</u>	<u>Twp</u>	<u>Rge</u>	<u>County</u>
1			SWNWNW	35	26N	31E	PHILLIPS

Remarks:



THE FOLLOWING ISSUES WERE IDENTIFIED BY THE DNRC DURING ITS EXAMINATION OF THIS WATER RIGHT CLAIM.

THIS CLAIM NUMBER WAS NOT INCLUDED IN THE BASIN 40M DECREE ISSUED 03/20/2009.

A BETTER UNDERSTANDING OF YOUR CLAIMED WATER RIGHT CAN BE OBTAINED BY COMPARING YOUR RIGHT WITH OTHER CLAIMS IN THE BASIN. FOR EXAMPLE, COMPARE PRIORITY DATES, FLOW RATES, VOLUMES, OR ACRES IRRIGATED. ALSO, YOUR WATER RIGHT MAY BE SUBJECT TO WATER RIGHTS IN ADJOINING SUBBASINS OR BASINS AS WELL AS BEING SUBJECT TO OTHER RIGHTS ON YOUR SOURCE OF SUPPLY. FINALLY, YOUR WATER RIGHT MAY BE SUBJECT TO INDIAN RESERVED AND FEDERAL RESERVED WATER RIGHTS.

COMPLETE DETAILS REGARDING THE DNRC PREPARATION OF THIS INTERLOCUTORY DECREE AND RELATED MATERIALS CAN BE REVIEWED AT THE OFFICE LOCATIONS IDENTIFIED IN THE DOCUMENT ENTITLED "NOTICE OF ENTRY OF INTERLOCUTORY DECREE AND NOTICE OF AVAILABILITY."

SEE GENERAL FINDINGS OF FACT AND CONCLUSIONS OF LAW FOR FURTHER EXPLANATION OF YOUR CLAIMED WATER RIGHT. THESE FINDINGS CAN BE FOUND AS INDICATED IN THE DOCUMENT ENTITLED "NOTICE OF ENTRY OF INTERLOCUTORY DECREE AND NOTICE OF AVAILABILITY." IF YOU NEED OBJECTION FORMS, OR HAVE QUESTIONS ABOUT WATER COURT PROCEDURES OR CHANGES TO YOUR RIGHT, YOU CAN CONTACT THE WATER COURT BY CALLING 1-800-624-3270 (WITHIN MONTANA ONLY) OR 1-406-586-4364, OR BY WRITING TO P.O. BOX 1389, BOZEMAN, MT 59771-1389.

INTERLOCUTORY DECREE
BEAVER CREEK, TRIBUTARY TO MILK RIVER
BASIN 40M
ABSTRACT OF WATER RIGHT CLAIM

IMPORTANT NOTICE

THIS WATER RIGHT ABSTRACT MAY INCLUDE MODIFICATIONS OF THE WATER RIGHT AS CLAIMED OR AMENDED. MODIFICATIONS ARE AUTHORIZED BY THE MONTANA SUPREME COURT WATER RIGHT CLAIMS EXAMINATION RULES OR BY ORDER OF THE WATER COURT. OBJECTIONS MAY BE FILED ACCORDING TO PROCEDURES OUTLINED IN THE "NOTICE OF ENTRY OF INTERLOCUTORY DECREE AND NOTICE OF AVAILABILITY".

Water Right Number: 40M 30134170 STATEMENT OF CLAIM

Version: 1 -- ORIGINAL RIGHT

Status: ACTIVE

Owners: B & C FRENCH LLC
37737 CONTENT RD
MALTA, MT 59538-9550

Priority Date: JANUARY 22, 1948

Type of Historical Right: USE

Purpose (Use): STOCK

***Flow Rate:** A SPECIFIC FLOW RATE HAS NOT BEEN DECREED BECAUSE THIS USE CONSISTS OF STOCK DRINKING DIRECTLY FROM THE SOURCE, OR FROM A DITCH SYSTEM. THE FLOW RATE IS LIMITED TO THE MINIMUM AMOUNT HISTORICALLY NECESSARY TO SUSTAIN THIS PURPOSE.

***Volume:** THIS RIGHT INCLUDES THE AMOUNT OF WATER CONSUMPTIVELY USED FOR STOCKWATERING PURPOSES AT THE RATE OF 30 GALLONS PER DAY PER ANIMAL UNIT. ANIMAL UNITS SHALL BE BASED ON REASONABLE CARRYING CAPACITY AND HISTORICAL USE OF THE AREA SERVICED BY THIS WATER SOURCE.

Source Name: UNNAMED TRIBUTARY OF DOG CREEK

Source Type: SURFACE WATER

***Point of Diversion and Means of Diversion:**

<u>ID</u>	<u>Govt Lot</u>	<u>Qtr Sec</u>	<u>Sec</u>	<u>Twp</u>	<u>Rge</u>	<u>County</u>
1		E2W2	7	24N	32E	PHILLIPS
Period of Diversion:	JANUARY 1 TO DECEMBER 31					
Diversion Means:	LIVESTOCK DIRECT FROM SOURCE					
2	2	SWNW	7	24N	32E	PHILLIPS
Period of Diversion:	JANUARY 1 TO DECEMBER 31					
Diversion Means:	LIVESTOCK DIRECT FROM SOURCE					
3		W2SW	7	24N	32E	PHILLIPS
Period of Diversion:	JANUARY 1 TO DECEMBER 31					

Diversion Means: LIVESTOCK DIRECT FROM SOURCE
 4 SESE 12 24N 31E PHILLIPS

Period of Diversion: JANUARY 1 TO DECEMBER 31

Diversion Means: LIVESTOCK DIRECT FROM SOURCE
 5 SENW 13 24N 31E PHILLIPS

Period of Diversion: JANUARY 1 TO DECEMBER 31

Diversion Means: LIVESTOCK DIRECT FROM SOURCE

THE POINT OF DIVERSION INCLUDES GOV LOTS 3 AND 4 S7 T24N R32E PHILLIPS COUNTY.

Period of Use: JANUARY 1 TO DECEMBER 31

***Place of Use:**

<u>ID</u>	<u>Acres</u>	<u>Govt Lot</u>	<u>Qtr Sec</u>	<u>Sec</u>	<u>Twp</u>	<u>Rge</u>	<u>County</u>
1			E2W2	7	24N	32E	PHILLIPS
2		2	SWNW	7	24N	32E	PHILLIPS
3			W2SW	7	24N	32E	PHILLIPS
4			SESE	12	24N	31E	PHILLIPS
5			SENW	13	24N	31E	PHILLIPS

THE PLACE OF USE INCLUDES GOV LOTS 3 AND 4 S7 T24N R32E PHILLIPS COUNTY.

Remarks:

THE FOLLOWING ISSUES WERE IDENTIFIED BY THE DNRC DURING ITS EXAMINATION OF THIS WATER RIGHT CLAIM.

THIS CLAIM NUMBER WAS NOT INCLUDED IN THE BASIN 40M DECREE ISSUED 03/20/2009.

A BETTER UNDERSTANDING OF YOUR CLAIMED WATER RIGHT CAN BE OBTAINED BY COMPARING YOUR RIGHT WITH OTHER CLAIMS IN THE BASIN. FOR EXAMPLE, COMPARE PRIORITY DATES, FLOW RATES, VOLUMES, OR ACRES IRRIGATED. ALSO, YOUR WATER RIGHT MAY BE SUBJECT TO WATER RIGHTS IN ADJOINING SUBBASINS OR BASINS AS WELL AS BEING SUBJECT TO OTHER RIGHTS ON YOUR SOURCE OF SUPPLY. FINALLY, YOUR WATER RIGHT MAY BE SUBJECT TO INDIAN RESERVED AND FEDERAL RESERVED WATER RIGHTS.

COMPLETE DETAILS REGARDING THE DNRC PREPARATION OF THIS INTERLOCUTORY DECREE AND RELATED MATERIALS CAN BE REVIEWED AT THE OFFICE LOCATIONS IDENTIFIED IN THE DOCUMENT ENTITLED "NOTICE OF ENTRY OF INTERLOCUTORY DECREE AND NOTICE OF AVAILABILITY."

SEE GENERAL FINDINGS OF FACT AND CONCLUSIONS OF LAW FOR FURTHER EXPLANATION OF YOUR CLAIMED WATER RIGHT. THESE FINDINGS CAN BE FOUND AS INDICATED IN THE DOCUMENT ENTITLED "NOTICE OF ENTRY OF INTERLOCUTORY DECREE AND NOTICE OF AVAILABILITY." IF YOU NEED OBJECTION FORMS, OR HAVE QUESTIONS ABOUT WATER COURT PROCEDURES OR CHANGES TO YOUR RIGHT, YOU CAN CONTACT THE WATER COURT BY CALLING 1-800-624-3270 (WITHIN MONTANA ONLY) OR 1-406-586-4364, OR BY WRITING TO P.O. BOX 1389, BOZEMAN, MT 59771-1389.

**INTERLOCUTORY DECREE
BEAVER CREEK, TRIBUTARY TO MILK RIVER
BASIN 40M
ABSTRACT OF WATER RIGHT CLAIM**

IMPORTANT NOTICE

THIS WATER RIGHT ABSTRACT MAY INCLUDE MODIFICATIONS OF THE WATER RIGHT AS CLAIMED OR AMENDED. MODIFICATIONS ARE AUTHORIZED BY THE MONTANA SUPREME COURT WATER RIGHT CLAIMS EXAMINATION RULES OR BY ORDER OF THE WATER COURT. OBJECTIONS MAY BE FILED ACCORDING TO PROCEDURES OUTLINED IN THE "NOTICE OF ENTRY OF INTERLOCUTORY DECREE AND NOTICE OF AVAILABILITY".

Water Right Number: 40M 30134171 STATEMENT OF CLAIM

Version: 1 -- ORIGINAL RIGHT

Status: ACTIVE

Owners: B & C FRENCH LLC
37737 CONTENT RD
MALTA, MT 59538-9550

Priority Date: MAY 27, 1914

Type of Historical Right: USE

Purpose (Use): STOCK

***Flow Rate:** A SPECIFIC FLOW RATE HAS NOT BEEN DECREED BECAUSE THIS USE CONSISTS OF STOCK DRINKING DIRECTLY FROM THE SOURCE, OR FROM A DITCH SYSTEM. THE FLOW RATE IS LIMITED TO THE MINIMUM AMOUNT HISTORICALLY NECESSARY TO SUSTAIN THIS PURPOSE.

***Volume:** THIS RIGHT INCLUDES THE AMOUNT OF WATER CONSUMPTIVELY USED FOR STOCKWATERING PURPOSES AT THE RATE OF 30 GALLONS PER DAY PER ANIMAL UNIT. ANIMAL UNITS SHALL BE BASED ON REASONABLE CARRYING CAPACITY AND HISTORICAL USE OF THE AREA SERVICED BY THIS WATER SOURCE.

Source Name: BOX ELDER COULEE

Source Type: SURFACE WATER

Source Name: UNNAMED TRIBUTARY OF BOX ELDER COULEE

Source Type: SURFACE WATER

***Point of Diversion and Means of Diversion:**

<u>ID</u>	<u>Govt Lot</u>	<u>Qtr Sec</u>	<u>Sec</u>	<u>Twp</u>	<u>Rge</u>	<u>County</u>
1		S2NE	25	25N	31E	PHILLIPS

Source Name: UNNAMED TRIBUTARY OF BOX ELDER COULEE

Period of Diversion: JANUARY 1 TO DECEMBER 31

Diversion Means: LIVESTOCK DIRECT FROM SOURCE

2		SE	25	25N	31E	PHILLIPS
---	--	----	----	-----	-----	----------

Source Name: BOX ELDER COULEE

Period of Diversion: JANUARY 1 TO DECEMBER 31
Diversion Means: LIVESTOCK DIRECT FROM SOURCE
3 W2SW 29 25N 32E PHILLIPS

Source Name: UNNAMED TRIBUTARY OF BOX ELDER COULEE

Period of Diversion: JANUARY 1 TO DECEMBER 31
Diversion Means: LIVESTOCK DIRECT FROM SOURCE
4 SWNE 30 25N 32E PHILLIPS

Source Name: BOX ELDER COULEE

Period of Diversion: JANUARY 1 TO DECEMBER 31
Diversion Means: LIVESTOCK DIRECT FROM SOURCE
5 SENW 30 25N 32E PHILLIPS

Source Name: UNNAMED TRIBUTARY OF BOX ELDER COULEE

Period of Diversion: JANUARY 1 TO DECEMBER 31
Diversion Means: LIVESTOCK DIRECT FROM SOURCE
6 SE 30 25N 32E PHILLIPS

Source Name: UNNAMED TRIBUTARY OF BOX ELDER COULEE

Period of Diversion: JANUARY 1 TO DECEMBER 31
Diversion Means: LIVESTOCK DIRECT FROM SOURCE
7 SW 30 25N 32E PHILLIPS

Source Name: UNNAMED TRIBUTARY OF BOX ELDER COULEE

Period of Diversion: JANUARY 1 TO DECEMBER 31
Diversion Means: LIVESTOCK DIRECT FROM SOURCE
8 30 25N 32E PHILLIPS

Source Name: UNNAMED TRIBUTARY OF BOX ELDER COULEE

Period of Diversion: JANUARY 1 TO DECEMBER 31
Diversion Means: LIVESTOCK DIRECT FROM SOURCE
9 2 30 25N 32E PHILLIPS

Source Name: UNNAMED TRIBUTARY OF BOX ELDER COULEE

Period of Diversion: JANUARY 1 TO DECEMBER 31

Diversion Means: LIVESTOCK DIRECT FROM SOURCE

THE POINT OF DIVERSION INCLUDES GOV LOTS 3 AND 4 S30 T35N R32E
PHILLIPS COUNTY.

Period of Use: JANUARY 1 TO DECEMBER 31

***Place of Use:**

<u>ID</u>	<u>Acres</u>	<u>Govt Lot</u>	<u>Qtr Sec</u>	<u>Sec</u>	<u>Twp</u>	<u>Rge</u>	<u>County</u>
1			S2NE	25	25N	31E	PHILLIPS
2			SE	25	25N	31E	PHILLIPS
3			W2SW	29	25N	32E	PHILLIPS
4			SWNE	30	25N	32E	PHILLIPS
5			SENW	30	25N	32E	PHILLIPS
6			SE	30	25N	32E	PHILLIPS
7			SW	30	25N	32E	PHILLIPS
8				30	25N	32E	PHILLIPS
9		2		30	25N	32E	PHILLIPS

THE PLACE OF USE INCLUDES GOV LOTS 3 AND 4 S30 T35N R32E PHILLIPS COUNTY.

Remarks:

THE FOLLOWING ISSUES WERE IDENTIFIED BY THE DNRC DURING ITS EXAMINATION OF THIS WATER RIGHT CLAIM.

THIS CLAIM NUMBER WAS NOT INCLUDED IN THE BASIN 40M DECREE ISSUED 03/20/2009.

A BETTER UNDERSTANDING OF YOUR CLAIMED WATER RIGHT CAN BE OBTAINED BY COMPARING YOUR RIGHT WITH OTHER CLAIMS IN THE BASIN. FOR EXAMPLE, COMPARE PRIORITY DATES, FLOW RATES, VOLUMES, OR ACRES IRRIGATED. ALSO, YOUR WATER RIGHT MAY BE SUBJECT TO WATER RIGHTS IN ADJOINING SUBBASINS OR BASINS AS WELL AS BEING SUBJECT TO OTHER RIGHTS ON YOUR SOURCE OF SUPPLY. FINALLY, YOUR WATER RIGHT MAY BE SUBJECT TO INDIAN RESERVED AND FEDERAL RESERVED WATER RIGHTS.

COMPLETE DETAILS REGARDING THE DNRC PREPARATION OF THIS INTERLOCUTORY DECREE AND RELATED MATERIALS CAN BE REVIEWED AT THE OFFICE LOCATIONS IDENTIFIED IN THE DOCUMENT ENTITLED "NOTICE OF ENTRY OF INTERLOCUTORY DECREE AND NOTICE OF AVAILABILITY."

SEE GENERAL FINDINGS OF FACT AND CONCLUSIONS OF LAW FOR FURTHER EXPLANATION OF YOUR CLAIMED WATER RIGHT. THESE FINDINGS CAN BE FOUND AS INDICATED IN THE DOCUMENT ENTITLED "NOTICE OF ENTRY OF INTERLOCUTORY DECREE AND NOTICE OF AVAILABILITY." IF YOU NEED OBJECTION FORMS, OR HAVE QUESTIONS ABOUT WATER COURT PROCEDURES OR CHANGES TO YOUR RIGHT, YOU CAN CONTACT THE WATER COURT BY CALLING 1-800-624-3270 (WITHIN MONTANA ONLY) OR 1-406-586-4364, OR BY WRITING TO P.O. BOX 1389, BOZEMAN, MT 59771-1389.

**INTERLOCUTORY DECREE
BEAVER CREEK, TRIBUTARY TO MILK RIVER
BASIN 40M
ABSTRACT OF WATER RIGHT CLAIM**

IMPORTANT NOTICE

THIS WATER RIGHT ABSTRACT MAY INCLUDE MODIFICATIONS OF THE WATER RIGHT AS CLAIMED OR AMENDED. MODIFICATIONS ARE AUTHORIZED BY THE MONTANA SUPREME COURT WATER RIGHT CLAIMS EXAMINATION RULES OR BY ORDER OF THE WATER COURT. OBJECTIONS MAY BE FILED ACCORDING TO PROCEDURES OUTLINED IN THE "NOTICE OF ENTRY OF INTERLOCUTORY DECREE AND NOTICE OF AVAILABILITY".

Water Right Number: 40M 30134173 STATEMENT OF CLAIM

Version: 1 -- ORIGINAL RIGHT

Status: ACTIVE

Owners: B & C FRENCH LLC
37737 CONTENT RD
MALTA, MT 59538-9550

Priority Date: DECEMBER 27, 1917

Type of Historical Right: USE

Purpose (Use): STOCK

***Flow Rate:** A SPECIFIC FLOW RATE HAS NOT BEEN DECREED BECAUSE THIS USE CONSISTS OF STOCK DRINKING DIRECTLY FROM THE SOURCE, OR FROM A DITCH SYSTEM. THE FLOW RATE IS LIMITED TO THE MINIMUM AMOUNT HISTORICALLY NECESSARY TO SUSTAIN THIS PURPOSE.

***Volume:** THIS RIGHT INCLUDES THE AMOUNT OF WATER CONSUMPTIVELY USED FOR STOCKWATERING PURPOSES AT THE RATE OF 30 GALLONS PER DAY PER ANIMAL UNIT. ANIMAL UNITS SHALL BE BASED ON REASONABLE CARRYING CAPACITY AND HISTORICAL USE OF THE AREA SERVICED BY THIS WATER SOURCE.

Source Name: UNNAMED TRIBUTARY OF FLAT CREEK

Source Type: SURFACE WATER

***Point of Diversion and Means of Diversion:**

<u>ID</u>	<u>Govt Lot</u>	<u>Qtr</u>	<u>Sec</u>	<u>Twp</u>	<u>Rge</u>	<u>County</u>
1		NENE	12	24N	31E	PHILLIPS
Period of Diversion:	JANUARY 1 TO DECEMBER 31					
Diversion Means:	LIVESTOCK DIRECT FROM SOURCE					
2		W2NE	12	24N	31E	PHILLIPS
Period of Diversion:	JANUARY 1 TO DECEMBER 31					
Diversion Means:	LIVESTOCK DIRECT FROM SOURCE					
3		NW	12	24N	31E	PHILLIPS
Period of Diversion:	JANUARY 1 TO DECEMBER 31					

	Diversion Means:	LIVESTOCK DIRECT FROM SOURCE				
4		N2SW	12	24N	31E	PHILLIPS
	Period of Diversion:	JANUARY 1 TO DECEMBER 31				
	Diversion Means:	LIVESTOCK DIRECT FROM SOURCE				
5		SWSW	12	24N	31E	PHILLIPS
	Period of Diversion:	JANUARY 1 TO DECEMBER 31				
	Diversion Means:	LIVESTOCK DIRECT FROM SOURCE				
6		SWNW	11	24N	31E	PHILLIPS
	Period of Diversion:	JANUARY 1 TO DECEMBER 31				
	Diversion Means:	LIVESTOCK DIRECT FROM SOURCE				
7		NWSW	11	24N	31E	PHILLIPS
	Period of Diversion:	JANUARY 1 TO DECEMBER 31				
	Diversion Means:	LIVESTOCK DIRECT FROM SOURCE				
8		E2W2	11	24N	31E	PHILLIPS
	Period of Diversion:	JANUARY 1 TO DECEMBER 31				
	Diversion Means:	LIVESTOCK DIRECT FROM SOURCE				
9		W2E2	11	24N	31E	PHILLIPS
	Period of Diversion:	JANUARY 1 TO DECEMBER 31				
	Diversion Means:	LIVESTOCK DIRECT FROM SOURCE				
10		E2SE	11	24N	31E	PHILLIPS
	Period of Diversion:	JANUARY 1 TO DECEMBER 31				
	Diversion Means:	LIVESTOCK DIRECT FROM SOURCE				
11		SENE	11	24N	31E	PHILLIPS
	Period of Diversion:	JANUARY 1 TO DECEMBER 31				
	Diversion Means:	LIVESTOCK DIRECT FROM SOURCE				
12		S2SWSW	1	24N	31E	PHILLIPS
	Period of Diversion:	JANUARY 1 TO DECEMBER 31				
	Diversion Means:	LIVESTOCK DIRECT FROM SOURCE				
13		SESW	1	24N	31E	PHILLIPS
	Period of Diversion:	JANUARY 1 TO DECEMBER 31				
	Diversion Means:	LIVESTOCK DIRECT FROM SOURCE				
14		4	2	24N	31E	PHILLIPS
	Period of Diversion:	JANUARY 1 TO DECEMBER 31				
	Diversion Means:	LIVESTOCK DIRECT FROM SOURCE				
15		S2SW	2	24N	31E	PHILLIPS
	Period of Diversion:	JANUARY 1 TO DECEMBER 31				
	Diversion Means:	LIVESTOCK DIRECT FROM SOURCE				
16		SESE	2	24N	31E	PHILLIPS

Period of Diversion: JANUARY 1 TO DECEMBER 31
Diversion Means: LIVESTOCK DIRECT FROM SOURCE
 17 SWSE 3 24N 31E PHILLIPS
Period of Diversion: JANUARY 1 TO DECEMBER 31
Diversion Means: LIVESTOCK DIRECT FROM SOURCE
 18 N2NW 10 24N 31E PHILLIPS
Period of Diversion: JANUARY 1 TO DECEMBER 31
Diversion Means: LIVESTOCK DIRECT FROM SOURCE
 19 SWNW 10 24N 31E PHILLIPS
Period of Diversion: JANUARY 1 TO DECEMBER 31
Diversion Means: LIVESTOCK DIRECT FROM SOURCE

Period of Use: JANUARY 1 TO DECEMBER 31

***Place of Use:**

<u>ID</u>	<u>Acres</u>	<u>Govt Lot</u>	<u>Qtr Sec</u>	<u>Sec</u>	<u>Twp</u>	<u>Rge</u>	<u>County</u>
1			NENE	12	24N	31E	PHILLIPS
2			W2NE	12	24N	31E	PHILLIPS
3			NW	12	24N	31E	PHILLIPS
4			N2SW	12	24N	31E	PHILLIPS
5			SWSW	12	24N	31E	PHILLIPS
6			SWNW	11	24N	31E	PHILLIPS
7			NWSW	11	24N	31E	PHILLIPS
8			E2W2	11	24N	31E	PHILLIPS
9			W2E2	11	24N	31E	PHILLIPS
10			E2SE	11	24N	31E	PHILLIPS
11			SENE	11	24N	31E	PHILLIPS
12			S2SWSW	1	24N	31E	PHILLIPS
13			SESW	1	24N	31E	PHILLIPS
14		4		2	24N	31E	PHILLIPS
15			S2SW	2	24N	31E	PHILLIPS
16			SESE	2	24N	31E	PHILLIPS
17			SWSE	3	24N	31E	PHILLIPS
18			N2NW	10	24N	31E	PHILLIPS
19			SWNW	10	24N	31E	PHILLIPS

Remarks:

THE FOLLOWING ISSUES WERE IDENTIFIED BY THE DNRC DURING ITS EXAMINATION OF THIS WATER RIGHT CLAIM.
 THIS CLAIM NUMBER WAS NOT INCLUDED IN THE BASIN 40M DECREE ISSUED 03/20/2009.

A BETTER UNDERSTANDING OF YOUR CLAIMED WATER RIGHT CAN BE OBTAINED BY COMPARING YOUR RIGHT WITH OTHER CLAIMS IN THE BASIN. FOR EXAMPLE, COMPARE PRIORITY DATES, FLOW RATES, VOLUMES, OR ACRES IRRIGATED. ALSO, YOUR WATER RIGHT MAY BE SUBJECT TO WATER RIGHTS IN ADJOINING SUBBASINS OR BASINS AS WELL AS BEING SUBJECT TO OTHER RIGHTS ON YOUR SOURCE OF SUPPLY. FINALLY, YOUR WATER RIGHT MAY BE SUBJECT TO INDIAN RESERVED AND FEDERAL RESERVED WATER RIGHTS.

COMPLETE DETAILS REGARDING THE DNRC PREPARATION OF THIS INTERLOCUTORY DECREE AND RELATED MATERIALS CAN BE REVIEWED AT THE OFFICE LOCATIONS IDENTIFIED IN THE DOCUMENT ENTITLED "NOTICE OF ENTRY OF INTERLOCUTORY DECREE AND NOTICE OF AVAILABILITY."

SEE GENERAL FINDINGS OF FACT AND CONCLUSIONS OF LAW FOR FURTHER EXPLANATION OF YOUR CLAIMED WATER RIGHT. THESE FINDINGS CAN BE FOUND AS INDICATED IN THE DOCUMENT ENTITLED "NOTICE OF ENTRY OF INTERLOCUTORY DECREE AND NOTICE OF AVAILABILITY." IF YOU NEED OBJECTION FORMS, OR HAVE QUESTIONS ABOUT WATER COURT PROCEDURES OR CHANGES TO YOUR RIGHT, YOU CAN CONTACT THE WATER COURT BY CALLING 1-800-624-3270 (WITHIN MONTANA ONLY) OR 1-406-586-4364, OR BY WRITING TO P.O. BOX 1389, BOZEMAN, MT 59771-1389.

**INTERLOCUTORY DECREE
BEAVER CREEK, TRIBUTARY TO MILK RIVER
BASIN 40M
ABSTRACT OF WATER RIGHT CLAIM**

IMPORTANT NOTICE

THIS WATER RIGHT ABSTRACT MAY INCLUDE MODIFICATIONS OF THE WATER RIGHT AS CLAIMED OR AMENDED. MODIFICATIONS ARE AUTHORIZED BY THE MONTANA SUPREME COURT WATER RIGHT CLAIMS EXAMINATION RULES OR BY ORDER OF THE WATER COURT. OBJECTIONS MAY BE FILED ACCORDING TO PROCEDURES OUTLINED IN THE "NOTICE OF ENTRY OF INTERLOCUTORY DECREE AND NOTICE OF AVAILABILITY".

Water Right Number: 40M 30134174 STATEMENT OF CLAIM

Version: 1 -- ORIGINAL RIGHT

Status: ACTIVE

Owners: B & C FRENCH LLC
37737 CONTENT RD
MALTA, MT 59538-9550

Priority Date: APRIL 10, 1936

Type of Historical Right: USE

Purpose (Use): STOCK

***Flow Rate:** A SPECIFIC FLOW RATE HAS NOT BEEN DECREED BECAUSE THIS USE CONSISTS OF STOCK DRINKING DIRECTLY FROM THE SOURCE, OR FROM A DITCH SYSTEM. THE FLOW RATE IS LIMITED TO THE MINIMUM AMOUNT HISTORICALLY NECESSARY TO SUSTAIN THIS PURPOSE.

***Volume:** THIS RIGHT INCLUDES THE AMOUNT OF WATER CONSUMPTIVELY USED FOR STOCKWATERING PURPOSES AT THE RATE OF 30 GALLONS PER DAY PER ANIMAL UNIT. ANIMAL UNITS SHALL BE BASED ON REASONABLE CARRYING CAPACITY AND HISTORICAL USE OF THE AREA SERVICED BY THIS WATER SOURCE.

Source Name: SHEEP COULEE, NORTH FORK

Source Type: SURFACE WATER

Source Name: UNNAMED TRIBUTARY OF SHEEP COULEE, NORTH FORK

Source Type: SURFACE WATER

Point of Diversion and Means of Diversion:

<u>ID</u>	<u>Govt Lot</u>	<u>Qtr Sec</u>	<u>Sec</u>	<u>Twp</u>	<u>Rge</u>	<u>County</u>
1		SENE	19	26N	31E	PHILLIPS

Source Name: UNNAMED TRIBUTARY OF SHEEP COULEE, NORTH FORK

Period of Diversion: JANUARY 1 TO DECEMBER 31

Diversion Means: LIVESTOCK DIRECT FROM SOURCE

2		E2SE	19	26N	31E	PHILLIPS
---	--	------	----	-----	-----	----------

Source Name: UNNAMED TRIBUTARY OF SHEEP COULEE, NORTH FORK

	Period of Diversion:	JANUARY 1 TO DECEMBER 31
	Diversion Means:	LIVESTOCK DIRECT FROM SOURCE
3		S2NW 20 26N 31E PHILLIPS
	Source Name:	UNNAMED TRIBUTARY OF SHEEP COULEE, NORTH FORK
	Period of Diversion:	JANUARY 1 TO DECEMBER 31
	Diversion Means:	LIVESTOCK DIRECT FROM SOURCE
4		SW 20 26N 31E PHILLIPS
	Source Name:	UNNAMED TRIBUTARY OF SHEEP COULEE, NORTH FORK
	Period of Diversion:	JANUARY 1 TO DECEMBER 31
	Diversion Means:	LIVESTOCK DIRECT FROM SOURCE
5		SESE 20 26N 31E PHILLIPS
	Source Name:	UNNAMED TRIBUTARY OF SHEEP COULEE, NORTH FORK
	Period of Diversion:	JANUARY 1 TO DECEMBER 31
	Diversion Means:	LIVESTOCK DIRECT FROM SOURCE
6		W2SE 20 26N 31E PHILLIPS
	Source Name:	UNNAMED TRIBUTARY OF SHEEP COULEE, NORTH FORK
	Period of Diversion:	JANUARY 1 TO DECEMBER 31
	Diversion Means:	LIVESTOCK DIRECT FROM SOURCE
7		SWSW 21 26N 31E PHILLIPS
	Source Name:	UNNAMED TRIBUTARY OF SHEEP COULEE, NORTH FORK
	Period of Diversion:	JANUARY 1 TO DECEMBER 31
	Diversion Means:	LIVESTOCK DIRECT FROM SOURCE
8		SW 28 26N 31E PHILLIPS
	Source Name:	SHEEP COULEE, NORTH FORK
	Period of Diversion:	JANUARY 1 TO DECEMBER 31
	Diversion Means:	LIVESTOCK DIRECT FROM SOURCE
9		SE 28 26N 31E PHILLIPS
	Source Name:	UNNAMED TRIBUTARY OF SHEEP COULEE, NORTH FORK
	Period of Diversion:	JANUARY 1 TO DECEMBER 31
	Diversion Means:	LIVESTOCK DIRECT FROM SOURCE
10		NENW 28 26N 31E PHILLIPS
	Source Name:	UNNAMED TRIBUTARY OF SHEEP COULEE, NORTH FORK
	Period of Diversion:	JANUARY 1 TO DECEMBER 31
	Diversion Means:	LIVESTOCK DIRECT FROM SOURCE
11		W2NW 28 26N 31E PHILLIPS
	Source Name:	SHEEP COULEE, NORTH FORK
	Period of Diversion:	JANUARY 1 TO DECEMBER 31
	Diversion Means:	LIVESTOCK DIRECT FROM SOURCE

12	SENE	28	26N	31E	PHILLIPS
Source Name:	UNNAMED TRIBUTARY OF SHEEP COULEE, NORTH FORK				
Period of Diversion:	JANUARY 1 TO DECEMBER 31				
Diversion Means:	LIVESTOCK DIRECT FROM SOURCE				
13	E2SE	29	26N	31E	PHILLIPS
Source Name:	UNNAMED TRIBUTARY OF SHEEP COULEE, NORTH FORK				
Period of Diversion:	JANUARY 1 TO DECEMBER 31				
Diversion Means:	LIVESTOCK DIRECT FROM SOURCE				
14	E2NE	32	26N	31E	PHILLIPS
Source Name:	UNNAMED TRIBUTARY OF SHEEP COULEE, NORTH FORK				
Period of Diversion:	JANUARY 1 TO DECEMBER 31				
Diversion Means:	LIVESTOCK DIRECT FROM SOURCE				
15	N2NE	33	26N	31E	PHILLIPS
Source Name:	UNNAMED TRIBUTARY OF SHEEP COULEE, NORTH FORK				
Period of Diversion:	JANUARY 1 TO DECEMBER 31				
Diversion Means:	LIVESTOCK DIRECT FROM SOURCE				
16	W2NW	33	26N	31E	PHILLIPS
Source Name:	SHEEP COULEE, NORTH FORK				
Period of Diversion:	JANUARY 1 TO DECEMBER 31				
Diversion Means:	LIVESTOCK DIRECT FROM SOURCE				
17	SENW	33	26N	31E	PHILLIPS
Source Name:	UNNAMED TRIBUTARY OF SHEEP COULEE, NORTH FORK				
Period of Diversion:	JANUARY 1 TO DECEMBER 31				
Diversion Means:	LIVESTOCK DIRECT FROM SOURCE				
18	W2W2	34	26N	31E	PHILLIPS
Source Name:	SHEEP COULEE, NORTH FORK				
Period of Diversion:	JANUARY 1 TO DECEMBER 31				
Diversion Means:	LIVESTOCK DIRECT FROM SOURCE				
Period of Use:	JANUARY 1 TO DECEMBER 31				

Place of Use:

<u>ID</u>	<u>Acres</u>	<u>Govt Lot</u>	<u>Qtr Sec</u>	<u>Sec</u>	<u>Twp</u>	<u>Rge</u>	<u>County</u>
1			SENE	19	26N	31E	PHILLIPS
2			E2SE	19	26N	31E	PHILLIPS
3			S2NW	20	26N	31E	PHILLIPS
4			SW	20	26N	31E	PHILLIPS
5			SESE	20	26N	31E	PHILLIPS
6			W2SE	20	26N	31E	PHILLIPS
7			SWSW	21	26N	31E	PHILLIPS
8			SW	28	26N	31E	PHILLIPS
9			SE	28	26N	31E	PHILLIPS
10			NENW	28	26N	31E	PHILLIPS
11			W2NW	28	26N	31E	PHILLIPS
12			SENE	28	26N	31E	PHILLIPS
13			E2SE	29	26N	31E	PHILLIPS
14			E2NE	32	26N	31E	PHILLIPS
15			N2NE	33	26N	31E	PHILLIPS
16			W2NW	33	26N	31E	PHILLIPS
17			SENW	33	26N	31E	PHILLIPS
18			W2W2	34	26N	31E	PHILLIPS

Remarks:

THE FOLLOWING ISSUES WERE IDENTIFIED BY THE DNRC DURING ITS EXAMINATION OF THIS WATER RIGHT CLAIM.

THIS CLAIM NUMBER WAS NOT INCLUDED IN THE BASIN 40M DECREE ISSUED 03/20/2009.

THE WATER RIGHTS LISTED FOLLOWING THIS STATEMENT WERE FILED BY DIFFERENT PARTIES WHO CLAIM OVERLAPPING PLACES OF USE. 30134174 ,30142301.

THE OWNERSHIP OF THIS RIGHT MAY BE QUESTIONABLE. PART OR ALL OF THE PLACE OF USE APPEARS TO BE ON FEDERAL LAND.

A BETTER UNDERSTANDING OF YOUR CLAIMED WATER RIGHT CAN BE OBTAINED BY COMPARING YOUR RIGHT WITH OTHER CLAIMS IN THE BASIN. FOR EXAMPLE, COMPARE PRIORITY DATES, FLOW RATES, VOLUMES, OR ACRES IRRIGATED. ALSO, YOUR WATER RIGHT MAY BE SUBJECT TO WATER RIGHTS IN ADJOINING SUBBASINS OR BASINS AS WELL AS BEING SUBJECT TO OTHER RIGHTS ON YOUR SOURCE OF SUPPLY. FINALLY, YOUR WATER RIGHT MAY BE SUBJECT TO INDIAN RESERVED AND FEDERAL RESERVED WATER RIGHTS.

COMPLETE DETAILS REGARDING THE DNRC PREPARATION OF THIS INTERLOCUTORY DECREE AND RELATED MATERIALS CAN BE REVIEWED AT THE OFFICE LOCATIONS IDENTIFIED IN THE DOCUMENT ENTITLED "NOTICE OF ENTRY OF INTERLOCUTORY DECREE AND NOTICE OF AVAILABILITY."

SEE GENERAL FINDINGS OF FACT AND CONCLUSIONS OF LAW FOR FURTHER EXPLANATION OF YOUR CLAIMED WATER RIGHT. THESE FINDINGS CAN BE FOUND AS INDICATED IN THE DOCUMENT ENTITLED "NOTICE OF ENTRY OF INTERLOCUTORY DECREE AND NOTICE OF AVAILABILITY." IF YOU NEED OBJECTION FORMS, OR HAVE QUESTIONS ABOUT WATER COURT PROCEDURES OR CHANGES TO YOUR RIGHT, YOU CAN CONTACT THE WATER COURT BY CALLING 1-800-624-3270 (WITHIN MONTANA ONLY) OR 1-406-586-4364, OR BY WRITING TO P.O. BOX 1389, BOZEMAN, MT 59771-1389.

**INTERLOCUTORY DECREE
BEAVER CREEK, TRIBUTARY TO MILK RIVER
BASIN 40M
ABSTRACT OF WATER RIGHT CLAIM**

IMPORTANT NOTICE

THIS WATER RIGHT ABSTRACT MAY INCLUDE MODIFICATIONS OF THE WATER RIGHT AS CLAIMED OR AMENDED. MODIFICATIONS ARE AUTHORIZED BY THE MONTANA SUPREME COURT WATER RIGHT CLAIMS EXAMINATION RULES OR BY ORDER OF THE WATER COURT. OBJECTIONS MAY BE FILED ACCORDING TO PROCEDURES OUTLINED IN THE "NOTICE OF ENTRY OF INTERLOCUTORY DECREE AND NOTICE OF AVAILABILITY".

Water Right Number: 40M 30134175 STATEMENT OF CLAIM

Version: 1 -- ORIGINAL RIGHT

Status: ACTIVE

Owners: B & C FRENCH LLC
37737 CONTENT RD
MALTA, MT 59538-9550

Priority Date: FEBRUARY 8, 1921

Type of Historical Right: USE

Purpose (Use): STOCK

***Flow Rate:** A SPECIFIC FLOW RATE HAS NOT BEEN DECREED BECAUSE THIS USE CONSISTS OF STOCK DRINKING DIRECTLY FROM THE SOURCE, OR FROM A DITCH SYSTEM. THE FLOW RATE IS LIMITED TO THE MINIMUM AMOUNT HISTORICALLY NECESSARY TO SUSTAIN THIS PURPOSE.

***Volume:** THIS RIGHT INCLUDES THE AMOUNT OF WATER CONSUMPTIVELY USED FOR STOCKWATERING PURPOSES AT THE RATE OF 30 GALLONS PER DAY PER ANIMAL UNIT. ANIMAL UNITS SHALL BE BASED ON REASONABLE CARRYING CAPACITY AND HISTORICAL USE OF THE AREA SERVICED BY THIS WATER SOURCE.

Source Name: SHEEP COULEE, SOUTH FORK

Source Type: SURFACE WATER

Source Name: UNNAMED TRIBUTARY OF SHEEP COULEE, SOUTH FORK

Source Type: SURFACE WATER

Point of Diversion and Means of Diversion:

<u>ID</u>	<u>Govt Lot</u>	<u>Qtr Sec</u>	<u>Sec</u>	<u>Twp</u>	<u>Rge</u>	<u>County</u>
1		NE	24	26N	30E	PHILLIPS

Source Name: UNNAMED TRIBUTARY OF SHEEP COULEE, SOUTH FORK

Period of Diversion: JANUARY 1 TO DECEMBER 31

Diversion Means: LIVESTOCK DIRECT FROM SOURCE

2		SW	22	26N	30E	PHILLIPS
---	--	----	----	-----	-----	----------

Source Name: UNNAMED TRIBUTARY OF SHEEP COULEE, SOUTH FORK

Period of Diversion: JANUARY 1 TO DECEMBER 31
Diversion Means: LIVESTOCK DIRECT FROM SOURCE
3 NESE 23 26N 30E PHILLIPS
Source Name: UNNAMED TRIBUTARY OF SHEEP COULEE, SOUTH FORK
Period of Diversion: JANUARY 1 TO DECEMBER 31
Diversion Means: LIVESTOCK DIRECT FROM SOURCE
4 SWSE 23 26N 30E PHILLIPS
Source Name: UNNAMED TRIBUTARY OF SHEEP COULEE, SOUTH FORK
Period of Diversion: JANUARY 1 TO DECEMBER 31
Diversion Means: LIVESTOCK DIRECT FROM SOURCE
5 SW 23 26N 30E PHILLIPS
Source Name: UNNAMED TRIBUTARY OF SHEEP COULEE, SOUTH FORK
Period of Diversion: JANUARY 1 TO DECEMBER 31
Diversion Means: LIVESTOCK DIRECT FROM SOURCE
6 W2SW 24 26N 30E PHILLIPS
Source Name: UNNAMED TRIBUTARY OF SHEEP COULEE, SOUTH FORK
Period of Diversion: JANUARY 1 TO DECEMBER 31
Diversion Means: LIVESTOCK DIRECT FROM SOURCE
7 SESW 24 26N 30E PHILLIPS
Source Name: UNNAMED TRIBUTARY OF SHEEP COULEE, SOUTH FORK
Period of Diversion: JANUARY 1 TO DECEMBER 31
Diversion Means: LIVESTOCK DIRECT FROM SOURCE
8 S2SE 24 26N 30E PHILLIPS
Source Name: UNNAMED TRIBUTARY OF SHEEP COULEE, SOUTH FORK
Period of Diversion: JANUARY 1 TO DECEMBER 31
Diversion Means: LIVESTOCK DIRECT FROM SOURCE
9 S2NW 25 26N 30E PHILLIPS
Source Name: UNNAMED TRIBUTARY OF SHEEP COULEE, SOUTH FORK
Period of Diversion: JANUARY 1 TO DECEMBER 31
Diversion Means: LIVESTOCK DIRECT FROM SOURCE
10 E2SW 25 26N 30E PHILLIPS
Source Name: UNNAMED TRIBUTARY OF SHEEP COULEE, SOUTH FORK
Period of Diversion: JANUARY 1 TO DECEMBER 31
Diversion Means: LIVESTOCK DIRECT FROM SOURCE
11 W2SE 25 26N 30E PHILLIPS
Source Name: UNNAMED TRIBUTARY OF SHEEP COULEE, SOUTH FORK
Period of Diversion: JANUARY 1 TO DECEMBER 31
Diversion Means: LIVESTOCK DIRECT FROM SOURCE

12	SWNE	25	26N	30E	PHILLIPS
Source Name:	UNNAMED TRIBUTARY OF SHEEP COULEE, SOUTH FORK				
Period of Diversion:	JANUARY 1 TO DECEMBER 31				
Diversion Means:	LIVESTOCK DIRECT FROM SOURCE				
13	NE	26	26N	30E	PHILLIPS
Source Name:	UNNAMED TRIBUTARY OF SHEEP COULEE, SOUTH FORK				
Period of Diversion:	JANUARY 1 TO DECEMBER 31				
Diversion Means:	LIVESTOCK DIRECT FROM SOURCE				
14	NENW	27	26N	30E	PHILLIPS
Source Name:	UNNAMED TRIBUTARY OF SHEEP COULEE, SOUTH FORK				
Period of Diversion:	JANUARY 1 TO DECEMBER 31				
Diversion Means:	LIVESTOCK DIRECT FROM SOURCE				
15	2	19	26N	31E	PHILLIPS
Source Name:	UNNAMED TRIBUTARY OF SHEEP COULEE, SOUTH FORK				
Period of Diversion:	JANUARY 1 TO DECEMBER 31				
Diversion Means:	LIVESTOCK DIRECT FROM SOURCE				
16	SWNE	19	26N	31E	PHILLIPS
Source Name:	UNNAMED TRIBUTARY OF SHEEP COULEE, SOUTH FORK				
Period of Diversion:	JANUARY 1 TO DECEMBER 31				
Diversion Means:	LIVESTOCK DIRECT FROM SOURCE				
17	3	19	26N	31E	PHILLIPS
Source Name:	UNNAMED TRIBUTARY OF SHEEP COULEE, SOUTH FORK				
Period of Diversion:	JANUARY 1 TO DECEMBER 31				
Diversion Means:	LIVESTOCK DIRECT FROM SOURCE				
18	4	19	26N	31E	PHILLIPS
Source Name:	UNNAMED TRIBUTARY OF SHEEP COULEE, SOUTH FORK				
Period of Diversion:	JANUARY 1 TO DECEMBER 31				
Diversion Means:	LIVESTOCK DIRECT FROM SOURCE				
19	NWSE	19	26N	31E	PHILLIPS
Source Name:	UNNAMED TRIBUTARY OF SHEEP COULEE, SOUTH FORK				
Period of Diversion:	JANUARY 1 TO DECEMBER 31				
Diversion Means:	LIVESTOCK DIRECT FROM SOURCE				
20	NESW	19	26N	31E	PHILLIPS
Source Name:	UNNAMED TRIBUTARY OF SHEEP COULEE, SOUTH FORK				
Period of Diversion:	JANUARY 1 TO DECEMBER 31				
Diversion Means:	LIVESTOCK DIRECT FROM SOURCE				
21	SESW	19	26N	31E	PHILLIPS
Source Name:	UNNAMED TRIBUTARY OF SHEEP COULEE, SOUTH FORK				

	Period of Diversion:	JANUARY 1 TO DECEMBER 31				
	Diversion Means:	LIVESTOCK DIRECT FROM SOURCE				
22		W2W2	30	26N	31E	PHILLIPS
	Source Name:	SHEEP COULEE, SOUTH FORK				
	Period of Diversion:	JANUARY 1 TO DECEMBER 31				
	Diversion Means:	LIVESTOCK DIRECT FROM SOURCE				
23		1	31	26N	31E	PHILLIPS
	Source Name:	SHEEP COULEE, SOUTH FORK				
	Period of Diversion:	JANUARY 1 TO DECEMBER 31				
	Diversion Means:	LIVESTOCK DIRECT FROM SOURCE				
24		2	31	26N	31E	PHILLIPS
	Source Name:	SHEEP COULEE, SOUTH FORK				
	Period of Diversion:	JANUARY 1 TO DECEMBER 31				
	Diversion Means:	LIVESTOCK DIRECT FROM SOURCE				
25		SEW	31	26N	31E	PHILLIPS
	Source Name:	SHEEP COULEE, SOUTH FORK				
	Period of Diversion:	JANUARY 1 TO DECEMBER 31				
	Diversion Means:	LIVESTOCK DIRECT FROM SOURCE				
26		S2SW	33	26N	31E	PHILLIPS
	Source Name:	SHEEP COULEE, SOUTH FORK				
	Period of Diversion:	JANUARY 1 TO DECEMBER 31				
	Diversion Means:	LIVESTOCK DIRECT FROM SOURCE				
27		SWSW	34	26N	31E	PHILLIPS
	Source Name:	SHEEP COULEE, SOUTH FORK				
	Period of Diversion:	JANUARY 1 TO DECEMBER 31				
	Diversion Means:	LIVESTOCK DIRECT FROM SOURCE				
28		SWNE	2	25N	31E	PHILLIPS
	Source Name:	SHEEP COULEE, SOUTH FORK				
	Period of Diversion:	JANUARY 1 TO DECEMBER 31				
	Diversion Means:	LIVESTOCK DIRECT FROM SOURCE				
		THE POINT OF DIVERSION INCLUDES GOV LOTS 1, 2, 3 AND 4 S30 T26N R31E PHILLIPS CO.				
	Period of Use:	JANUARY 1 TO DECEMBER 31				

Place of Use:

<u>ID</u>	<u>Acres</u>	<u>Govt Lot</u>	<u>Qtr Sec</u>	<u>Sec</u>	<u>Twp</u>	<u>Rge</u>	<u>County</u>
1			NE	24	26N	30E	PHILLIPS
2			SW	22	26N	30E	PHILLIPS
3			NESE	23	26N	30E	PHILLIPS
4			SWSE	23	26N	30E	PHILLIPS
5			SW	23	26N	30E	PHILLIPS
6			W2SW	24	26N	30E	PHILLIPS
7			SESW	24	26N	30E	PHILLIPS
8			S2SE	24	26N	30E	PHILLIPS
9			S2NW	25	26N	30E	PHILLIPS
10			E2SW	25	26N	30E	PHILLIPS
11			W2SE	25	26N	30E	PHILLIPS
12			SWNE	25	26N	30E	PHILLIPS
13			NE	26	26N	30E	PHILLIPS
14			NENW	27	26N	30E	PHILLIPS
15		2		19	26N	31E	PHILLIPS
16			SWNE	19	26N	31E	PHILLIPS
17		3		19	26N	31E	PHILLIPS
18		4		19	26N	31E	PHILLIPS
19			NWSE	19	26N	31E	PHILLIPS
20			NESW	19	26N	31E	PHILLIPS
21			SESW	19	26N	31E	PHILLIPS
22			W2W2	30	26N	31E	PHILLIPS
23		1		31	26N	31E	PHILLIPS
24		2		31	26N	31E	PHILLIPS
25			SESW	31	26N	31E	PHILLIPS
26			S2SW	33	26N	31E	PHILLIPS
27			SWSW	34	26N	31E	PHILLIPS
28			SWNE	2	25N	31E	PHILLIPS

THE PLACE OF USE INCLUDES GOV LOTS 1, 2, 3 AND 4 S30 T26N R31E PHILLIPS CO.

Remarks:

THE FOLLOWING ISSUES WERE IDENTIFIED BY THE DNRC DURING ITS EXAMINATION OF THIS WATER RIGHT CLAIM.

THIS CLAIM NUMBER WAS NOT INCLUDED IN THE BASIN 40M DECREE ISSUED 03/20/2009.

THE WATER RIGHTS LISTED FOLLOWING THIS STATEMENT WERE FILED BY DIFFERENT PARTIES WHO CLAIM OVERLAPPING PLACES OF USE. 30142314 AND 30134175.

THE OWNERSHIP OF THIS RIGHT MAY BE QUESTIONABLE. PART OR ALL OF THE PLACE OF USE APPEARS TO BE ON FEDERAL LAND.

A BETTER UNDERSTANDING OF YOUR CLAIMED WATER RIGHT CAN BE OBTAINED BY COMPARING YOUR RIGHT WITH OTHER CLAIMS IN THE BASIN. FOR EXAMPLE, COMPARE PRIORITY DATES, FLOW RATES, VOLUMES, OR ACRES IRRIGATED. ALSO, YOUR WATER RIGHT MAY BE SUBJECT TO WATER RIGHTS IN ADJOINING SUBBASINS OR BASINS AS WELL AS BEING SUBJECT TO OTHER RIGHTS ON YOUR SOURCE OF SUPPLY. FINALLY, YOUR WATER RIGHT MAY BE SUBJECT TO INDIAN RESERVED AND FEDERAL RESERVED WATER RIGHTS.

COMPLETE DETAILS REGARDING THE DNRC PREPARATION OF THIS INTERLOCUTORY DECREE AND RELATED MATERIALS CAN BE REVIEWED AT THE OFFICE LOCATIONS IDENTIFIED IN THE DOCUMENT ENTITLED "NOTICE OF ENTRY OF INTERLOCUTORY DECREE AND NOTICE OF AVAILABILITY."

SEE GENERAL FINDINGS OF FACT AND CONCLUSIONS OF LAW FOR FURTHER EXPLANATION OF YOUR CLAIMED WATER RIGHT. THESE FINDINGS CAN BE FOUND AS INDICATED IN THE DOCUMENT ENTITLED "NOTICE OF ENTRY OF INTERLOCUTORY DECREE AND NOTICE OF AVAILABILITY." IF YOU NEED OBJECTION FORMS, OR HAVE QUESTIONS ABOUT WATER COURT PROCEDURES OR CHANGES TO YOUR RIGHT, YOU CAN CONTACT THE WATER COURT BY CALLING 1-800-624-3270 (WITHIN MONTANA ONLY) OR 1-406-586-4364, OR BY WRITING TO P.O. BOX 1389, BOZEMAN, MT 59771-1389.

**INTERLOCUTORY DECREE
BEAVER CREEK, TRIBUTARY TO MILK RIVER
BASIN 40M
ABSTRACT OF WATER RIGHT CLAIM**

IMPORTANT NOTICE

THIS WATER RIGHT ABSTRACT MAY INCLUDE MODIFICATIONS OF THE WATER RIGHT AS CLAIMED OR AMENDED. MODIFICATIONS ARE AUTHORIZED BY THE MONTANA SUPREME COURT WATER RIGHT CLAIMS EXAMINATION RULES OR BY ORDER OF THE WATER COURT. OBJECTIONS MAY BE FILED ACCORDING TO PROCEDURES OUTLINED IN THE "NOTICE OF ENTRY OF INTERLOCUTORY DECREE AND NOTICE OF AVAILABILITY".

Water Right Number: 40M 30134176 STATEMENT OF CLAIM

Version: 1 -- ORIGINAL RIGHT

Status: ACTIVE

Owners: B & C FRENCH LLC
37737 CONTENT RD
MALTA, MT 59538-9550

Priority Date: NOVEMBER 18, 1921

Type of Historical Right: USE

Purpose (Use): STOCK

***Flow Rate:** A SPECIFIC FLOW RATE HAS NOT BEEN DECREED BECAUSE THIS USE CONSISTS OF STOCK DRINKING DIRECTLY FROM THE SOURCE, OR FROM A DITCH SYSTEM. THE FLOW RATE IS LIMITED TO THE MINIMUM AMOUNT HISTORICALLY NECESSARY TO SUSTAIN THIS PURPOSE.

***Volume:** THIS RIGHT INCLUDES THE AMOUNT OF WATER CONSUMPTIVELY USED FOR STOCKWATERING PURPOSES AT THE RATE OF 30 GALLONS PER DAY PER ANIMAL UNIT. ANIMAL UNITS SHALL BE BASED ON REASONABLE CARRYING CAPACITY AND HISTORICAL USE OF THE AREA SERVICED BY THIS WATER SOURCE.

Source Name: UNNAMED TRIBUTARY OF SHEEP COULEE, SOUTH FORK

Source Type: SURFACE WATER

Point of Diversion and Means of Diversion:

<u>ID</u>	<u>Govt Lot</u>	<u>Qtr</u>	<u>Sec</u>	<u>Twp</u>	<u>Rge</u>	<u>County</u>
1		SWSW	29	26N	31E	PHILLIPS
Period of Diversion:	JANUARY 1 TO DECEMBER 31					
Diversion Means:	LIVESTOCK DIRECT FROM SOURCE					
2		NW	32	26N	31E	PHILLIPS
Period of Diversion:	JANUARY 1 TO DECEMBER 31					
Diversion Means:	LIVESTOCK DIRECT FROM SOURCE					
3		SENE	31	26N	31E	PHILLIPS
Period of Diversion:	JANUARY 1 TO DECEMBER 31					

Diversion Means: LIVESTOCK DIRECT FROM SOURCE

Period of Use: JANUARY 1 TO DECEMBER 31

Place of Use:

<u>ID</u>	<u>Acres</u>	<u>Govt Lot</u>	<u>Qtr Sec</u>	<u>Sec</u>	<u>Twp</u>	<u>Rge</u>	<u>County</u>
1			SWSW	29	26N	31E	PHILLIPS
2			NW	32	26N	31E	PHILLIPS
3			SENE	31	26N	31E	PHILLIPS

Remarks:

THE FOLLOWING ISSUES WERE IDENTIFIED BY THE DNRC DURING ITS EXAMINATION OF THIS WATER RIGHT CLAIM.

THIS CLAIM NUMBER WAS NOT INCLUDED IN THE BASIN 40M DECREE ISSUED 03/20/2009.

THE OWNERSHIP OF THIS RIGHT MAY BE QUESTIONABLE. PART OR ALL OF THE PLACE OF USE APPEARS TO BE ON FEDERAL LAND.

A BETTER UNDERSTANDING OF YOUR CLAIMED WATER RIGHT CAN BE OBTAINED BY COMPARING YOUR RIGHT WITH OTHER CLAIMS IN THE BASIN. FOR EXAMPLE, COMPARE PRIORITY DATES, FLOW RATES, VOLUMES, OR ACRES IRRIGATED. ALSO, YOUR WATER RIGHT MAY BE SUBJECT TO WATER RIGHTS IN ADJOINING SUBBASINS OR BASINS AS WELL AS BEING SUBJECT TO OTHER RIGHTS ON YOUR SOURCE OF SUPPLY. FINALLY, YOUR WATER RIGHT MAY BE SUBJECT TO INDIAN RESERVED AND FEDERAL RESERVED WATER RIGHTS.

COMPLETE DETAILS REGARDING THE DNRC PREPARATION OF THIS INTERLOCUTORY DECREE AND RELATED MATERIALS CAN BE REVIEWED AT THE OFFICE LOCATIONS IDENTIFIED IN THE DOCUMENT ENTITLED "NOTICE OF ENTRY OF INTERLOCUTORY DECREE AND NOTICE OF AVAILABILITY."

SEE GENERAL FINDINGS OF FACT AND CONCLUSIONS OF LAW FOR FURTHER EXPLANATION OF YOUR CLAIMED WATER RIGHT. THESE FINDINGS CAN BE FOUND AS INDICATED IN THE DOCUMENT ENTITLED "NOTICE OF ENTRY OF INTERLOCUTORY DECREE AND NOTICE OF AVAILABILITY." IF YOU NEED OBJECTION FORMS, OR HAVE QUESTIONS ABOUT WATER COURT PROCEDURES OR CHANGES TO YOUR RIGHT, YOU CAN CONTACT THE WATER COURT BY CALLING 1-800-624-3270 (WITHIN MONTANA ONLY) OR 1-406-586-4364, OR BY WRITING TO P.O. BOX 1389, BOZEMAN, MT 59771-1389.

**INTERLOCUTORY DECREE
BEAVER CREEK, TRIBUTARY TO MILK RIVER
BASIN 40M
ABSTRACT OF WATER RIGHT CLAIM**

IMPORTANT NOTICE

THIS WATER RIGHT ABSTRACT MAY INCLUDE MODIFICATIONS OF THE WATER RIGHT AS CLAIMED OR AMENDED. MODIFICATIONS ARE AUTHORIZED BY THE MONTANA SUPREME COURT WATER RIGHT CLAIMS EXAMINATION RULES OR BY ORDER OF THE WATER COURT. OBJECTIONS MAY BE FILED ACCORDING TO PROCEDURES OUTLINED IN THE "NOTICE OF ENTRY OF INTERLOCUTORY DECREE AND NOTICE OF AVAILABILITY".

Water Right Number: 40M 30134177 STATEMENT OF CLAIM

Version: 1 -- ORIGINAL RIGHT

Status: ACTIVE

Owners: B & C FRENCH LLC
37737 CONTENT RD
MALTA, MT 59538-9550

Priority Date: DECEMBER 31, 1917

Type of Historical Right: USE

Purpose (Use): STOCK

***Flow Rate:** A SPECIFIC FLOW RATE HAS NOT BEEN DECREED BECAUSE THIS USE CONSISTS OF STOCK DRINKING DIRECTLY FROM THE SOURCE, OR FROM A DITCH SYSTEM. THE FLOW RATE IS LIMITED TO THE MINIMUM AMOUNT HISTORICALLY NECESSARY TO SUSTAIN THIS PURPOSE.

***Volume:** THIS RIGHT INCLUDES THE AMOUNT OF WATER CONSUMPTIVELY USED FOR STOCKWATERING PURPOSES AT THE RATE OF 30 GALLONS PER DAY PER ANIMAL UNIT. ANIMAL UNITS SHALL BE BASED ON REASONABLE CARRYING CAPACITY AND HISTORICAL USE OF THE AREA SERVICED BY THIS WATER SOURCE.

Source Name: LITTLE SEVENMILE CREEK

Source Type: SURFACE WATER

Source Name: UNNAMED TRIBUTARY OF LITTLE SEVENMILE CREEK

Source Type: SURFACE WATER

Point of Diversion and Means of Diversion:

<u>ID</u>	<u>Govt Lot</u>	<u>Qtr Sec</u>	<u>Sec</u>	<u>Twp</u>	<u>Rge</u>	<u>County</u>
1		SWNE	2	26N	31E	PHILLIPS

Source Name: UNNAMED TRIBUTARY OF LITTLE SEVENMILE CREEK

Period of Diversion: JANUARY 1 TO DECEMBER 31

Diversion Means: LIVESTOCK DIRECT FROM SOURCE

2		NW	2	26N	31E	PHILLIPS
---	--	----	---	-----	-----	----------

Source Name: UNNAMED TRIBUTARY OF LITTLE SEVENMILE CREEK

	Period of Diversion:	JANUARY 1 TO DECEMBER 31
	Diversion Means:	LIVESTOCK DIRECT FROM SOURCE
3		N2SE 2 26N 31E PHILLIPS
	Source Name:	UNNAMED TRIBUTARY OF LITTLE SEVENMILE CREEK
	Period of Diversion:	JANUARY 1 TO DECEMBER 31
	Diversion Means:	LIVESTOCK DIRECT FROM SOURCE
4		SWSE 2 26N 31E PHILLIPS
	Source Name:	UNNAMED TRIBUTARY OF LITTLE SEVENMILE CREEK
	Period of Diversion:	JANUARY 1 TO DECEMBER 31
	Diversion Means:	LIVESTOCK DIRECT FROM SOURCE
5		N2SW 2 26N 31E PHILLIPS
	Source Name:	UNNAMED TRIBUTARY OF LITTLE SEVENMILE CREEK
	Period of Diversion:	JANUARY 1 TO DECEMBER 31
	Diversion Means:	LIVESTOCK DIRECT FROM SOURCE
6		SESW 2 26N 31E PHILLIPS
	Source Name:	UNNAMED TRIBUTARY OF LITTLE SEVENMILE CREEK
	Period of Diversion:	JANUARY 1 TO DECEMBER 31
	Diversion Means:	LIVESTOCK DIRECT FROM SOURCE
7		3 26N 31E PHILLIPS
	Source Name:	UNNAMED TRIBUTARY OF LITTLE SEVENMILE CREEK
	Period of Diversion:	JANUARY 1 TO DECEMBER 31
	Diversion Means:	LIVESTOCK DIRECT FROM SOURCE
8		4 26N 31E PHILLIPS
	Source Name:	UNNAMED TRIBUTARY OF LITTLE SEVENMILE CREEK
	Period of Diversion:	JANUARY 1 TO DECEMBER 31
	Diversion Means:	LIVESTOCK DIRECT FROM SOURCE
9		N2NE 5 26N 31E PHILLIPS
	Source Name:	UNNAMED TRIBUTARY OF LITTLE SEVENMILE CREEK
	Period of Diversion:	JANUARY 1 TO DECEMBER 31
	Diversion Means:	LIVESTOCK DIRECT FROM SOURCE
10		SENE 5 26N 31E PHILLIPS
	Source Name:	UNNAMED TRIBUTARY OF LITTLE SEVENMILE CREEK
	Period of Diversion:	JANUARY 1 TO DECEMBER 31
	Diversion Means:	LIVESTOCK DIRECT FROM SOURCE
11		E2SE 5 26N 31E PHILLIPS
	Source Name:	UNNAMED TRIBUTARY OF LITTLE SEVENMILE CREEK
	Period of Diversion:	JANUARY 1 TO DECEMBER 31
	Diversion Means:	LIVESTOCK DIRECT FROM SOURCE

12	SWSE	5	26N	31E	PHILLIPS
Source Name:	UNNAMED TRIBUTARY OF LITTLE SEVENMILE CREEK				
Period of Diversion:	JANUARY 1 TO DECEMBER 31				
Diversion Means:	LIVESTOCK DIRECT FROM SOURCE				
13	SW	5	26N	31E	PHILLIPS
Source Name:	LITTLE SEVENMILE CREEK				
Period of Diversion:	JANUARY 1 TO DECEMBER 31				
Diversion Means:	LIVESTOCK DIRECT FROM SOURCE				
14	S2SE	6	26N	31E	PHILLIPS
Source Name:	LITTLE SEVENMILE CREEK				
Period of Diversion:	JANUARY 1 TO DECEMBER 31				
Diversion Means:	LIVESTOCK DIRECT FROM SOURCE				
15	3	6	26N	31E	PHILLIPS
Source Name:	UNNAMED TRIBUTARY OF LITTLE SEVENMILE CREEK				
Period of Diversion:	JANUARY 1 TO DECEMBER 31				
Diversion Means:	LIVESTOCK DIRECT FROM SOURCE				
16	N2NE	7	26N	31E	PHILLIPS
Source Name:	UNNAMED TRIBUTARY OF LITTLE SEVENMILE CREEK				
Period of Diversion:	JANUARY 1 TO DECEMBER 31				
Diversion Means:	LIVESTOCK DIRECT FROM SOURCE				
17	SENE	7	26N	31E	PHILLIPS
Source Name:	UNNAMED TRIBUTARY OF LITTLE SEVENMILE CREEK				
Period of Diversion:	JANUARY 1 TO DECEMBER 31				
Diversion Means:	LIVESTOCK DIRECT FROM SOURCE				
18	N2NE	8	26N	31E	PHILLIPS
Source Name:	UNNAMED TRIBUTARY OF LITTLE SEVENMILE CREEK				
Period of Diversion:	JANUARY 1 TO DECEMBER 31				
Diversion Means:	LIVESTOCK DIRECT FROM SOURCE				
19	NESWNE	8	26N	31E	PHILLIPS
Source Name:	LITTLE SEVENMILE CREEK				
Period of Diversion:	JANUARY 1 TO DECEMBER 31				
Diversion Means:	LIVESTOCK DIRECT FROM SOURCE				
20	SESWNE	8	26N	31E	PHILLIPS
Source Name:	LITTLE SEVENMILE CREEK				
Period of Diversion:	JANUARY 1 TO DECEMBER 31				
Diversion Means:	LIVESTOCK DIRECT FROM SOURCE				
21	SWSWNE	8	26N	31E	PHILLIPS
Source Name:	LITTLE SEVENMILE CREEK				

	Period of Diversion:	JANUARY 1 TO DECEMBER 31				
	Diversion Means:	LIVESTOCK DIRECT FROM SOURCE				
22		E2NENW	8	26N	31E	PHILLIPS
	Source Name:	LITTLE SEVENMILE CREEK				
	Period of Diversion:	JANUARY 1 TO DECEMBER 31				
	Diversion Means:	LIVESTOCK DIRECT FROM SOURCE				
23		NENWNW	8	26N	31E	PHILLIPS
	Source Name:	LITTLE SEVENMILE CREEK				
	Period of Diversion:	JANUARY 1 TO DECEMBER 31				
	Diversion Means:	LIVESTOCK DIRECT FROM SOURCE				
24		S2NW	8	26N	31E	PHILLIPS
	Source Name:	UNNAMED TRIBUTARY OF LITTLE SEVENMILE CREEK				
	Period of Diversion:	JANUARY 1 TO DECEMBER 31				
	Diversion Means:	LIVESTOCK DIRECT FROM SOURCE				
25		N2SE	8	26N	31E	PHILLIPS
	Source Name:	UNNAMED TRIBUTARY OF LITTLE SEVENMILE CREEK				
	Period of Diversion:	JANUARY 1 TO DECEMBER 31				
	Diversion Means:	LIVESTOCK DIRECT FROM SOURCE				
26		NESESE	8	26N	31E	PHILLIPS
	Source Name:	UNNAMED TRIBUTARY OF LITTLE SEVENMILE CREEK				
	Period of Diversion:	JANUARY 1 TO DECEMBER 31				
	Diversion Means:	LIVESTOCK DIRECT FROM SOURCE				
27		N2NE	9	26N	31E	PHILLIPS
	Source Name:	UNNAMED TRIBUTARY OF LITTLE SEVENMILE CREEK				
	Period of Diversion:	JANUARY 1 TO DECEMBER 31				
	Diversion Means:	LIVESTOCK DIRECT FROM SOURCE				
28		NENWNE	9	26N	31E	PHILLIPS
	Source Name:	LITTLE SEVENMILE CREEK				
	Period of Diversion:	JANUARY 1 TO DECEMBER 31				
	Diversion Means:	LIVESTOCK DIRECT FROM SOURCE				
29		SENE	9	26N	31E	PHILLIPS
	Source Name:	UNNAMED TRIBUTARY OF LITTLE SEVENMILE CREEK				
	Period of Diversion:	JANUARY 1 TO DECEMBER 31				
	Diversion Means:	LIVESTOCK DIRECT FROM SOURCE				
30		E2SE	9	26N	31E	PHILLIPS
	Source Name:	LITTLE SEVENMILE CREEK				
	Period of Diversion:	JANUARY 1 TO DECEMBER 31				
	Diversion Means:	LIVESTOCK DIRECT FROM SOURCE				

31	NWSE	9	26N	31E	PHILLIPS
Source Name:	LITTLE SEVENMILE CREEK				
Period of Diversion:	JANUARY 1 TO DECEMBER 31				
Diversion Means:	LIVESTOCK DIRECT FROM SOURCE				
32	S2SWSE	9	26N	31E	PHILLIPS
Source Name:	UNNAMED TRIBUTARY OF LITTLE SEVENMILE CREEK				
Period of Diversion:	JANUARY 1 TO DECEMBER 31				
Diversion Means:	LIVESTOCK DIRECT FROM SOURCE				
33	NWNESW	9	26N	31E	PHILLIPS
Source Name:	LITTLE SEVENMILE CREEK				
Period of Diversion:	JANUARY 1 TO DECEMBER 31				
Diversion Means:	LIVESTOCK DIRECT FROM SOURCE				
34	SENE SW	9	26N	31E	PHILLIPS
Source Name:	LITTLE SEVENMILE CREEK				
Period of Diversion:	JANUARY 1 TO DECEMBER 31				
Diversion Means:	LIVESTOCK DIRECT FROM SOURCE				
35	NWNWSW	9	26N	31E	PHILLIPS
Source Name:	LITTLE SEVENMILE CREEK				
Period of Diversion:	JANUARY 1 TO DECEMBER 31				
Diversion Means:	LIVESTOCK DIRECT FROM SOURCE				
36	NWSWSW	9	26N	31E	PHILLIPS
Source Name:	UNNAMED TRIBUTARY OF LITTLE SEVENMILE CREEK				
Period of Diversion:	JANUARY 1 TO DECEMBER 31				
Diversion Means:	LIVESTOCK DIRECT FROM SOURCE				
37		10	26N	31E	PHILLIPS
Source Name:	UNNAMED TRIBUTARY OF LITTLE SEVENMILE CREEK				
Period of Diversion:	JANUARY 1 TO DECEMBER 31				
Diversion Means:	LIVESTOCK DIRECT FROM SOURCE				
38	NWNE	11	26N	31E	PHILLIPS
Source Name:	UNNAMED TRIBUTARY OF LITTLE SEVENMILE CREEK				
Period of Diversion:	JANUARY 1 TO DECEMBER 31				
Diversion Means:	LIVESTOCK DIRECT FROM SOURCE				
39	SENE	11	26N	31E	PHILLIPS
Source Name:	UNNAMED TRIBUTARY OF LITTLE SEVENMILE CREEK				
Period of Diversion:	JANUARY 1 TO DECEMBER 31				
Diversion Means:	LIVESTOCK DIRECT FROM SOURCE				
40	SWNESE	11	26N	31E	PHILLIPS
Source Name:	UNNAMED TRIBUTARY OF LITTLE SEVENMILE CREEK				

	Period of Diversion:	JANUARY 1 TO DECEMBER 31				
	Diversion Means:	LIVESTOCK DIRECT FROM SOURCE				
41		SESE	11	26N	31E	PHILLIPS
	Source Name:	UNNAMED TRIBUTARY OF LITTLE SEVENMILE CREEK				
	Period of Diversion:	JANUARY 1 TO DECEMBER 31				
	Diversion Means:	LIVESTOCK DIRECT FROM SOURCE				
42		W2SE	11	26N	31E	PHILLIPS
	Source Name:	UNNAMED TRIBUTARY OF LITTLE SEVENMILE CREEK				
	Period of Diversion:	JANUARY 1 TO DECEMBER 31				
	Diversion Means:	LIVESTOCK DIRECT FROM SOURCE				
43		W2	11	26N	31E	PHILLIPS
	Source Name:	UNNAMED TRIBUTARY OF LITTLE SEVENMILE CREEK				
	Period of Diversion:	JANUARY 1 TO DECEMBER 31				
	Diversion Means:	LIVESTOCK DIRECT FROM SOURCE				
44		S2N2	12	26N	31E	PHILLIPS
	Source Name:	UNNAMED TRIBUTARY OF LITTLE SEVENMILE CREEK				
	Period of Diversion:	JANUARY 1 TO DECEMBER 31				
	Diversion Means:	LIVESTOCK DIRECT FROM SOURCE				
45		S2	12	26N	31E	PHILLIPS
	Source Name:	UNNAMED TRIBUTARY OF LITTLE SEVENMILE CREEK				
	Period of Diversion:	JANUARY 1 TO DECEMBER 31				
	Diversion Means:	LIVESTOCK DIRECT FROM SOURCE				
46			13	26N	31E	PHILLIPS
	Source Name:	LITTLE SEVENMILE CREEK				
	Period of Diversion:	JANUARY 1 TO DECEMBER 31				
	Diversion Means:	LIVESTOCK DIRECT FROM SOURCE				
47		NE	14	26N	31E	PHILLIPS
	Source Name:	LITTLE SEVENMILE CREEK				
	Period of Diversion:	JANUARY 1 TO DECEMBER 31				
	Diversion Means:	LIVESTOCK DIRECT FROM SOURCE				
48		N2NW	14	26N	31E	PHILLIPS
	Source Name:	UNNAMED TRIBUTARY OF LITTLE SEVENMILE CREEK				
	Period of Diversion:	JANUARY 1 TO DECEMBER 31				
	Diversion Means:	LIVESTOCK DIRECT FROM SOURCE				
49		SENW	14	26N	31E	PHILLIPS
	Source Name:	UNNAMED TRIBUTARY OF LITTLE SEVENMILE CREEK				
	Period of Diversion:	JANUARY 1 TO DECEMBER 31				
	Diversion Means:	LIVESTOCK DIRECT FROM SOURCE				

50	W2SWNW	14	26N	31E	PHILLIPS
Source Name:	UNNAMED TRIBUTARY OF LITTLE SEVENMILE CREEK				
Period of Diversion:	JANUARY 1 TO DECEMBER 31				
Diversion Means:	LIVESTOCK DIRECT FROM SOURCE				
51	N2SE	14	26N	31E	PHILLIPS
Source Name:	LITTLE SEVENMILE CREEK				
Period of Diversion:	JANUARY 1 TO DECEMBER 31				
Diversion Means:	LIVESTOCK DIRECT FROM SOURCE				
52	N2SESE	14	26N	31E	PHILLIPS
Source Name:	UNNAMED TRIBUTARY OF LITTLE SEVENMILE CREEK				
Period of Diversion:	JANUARY 1 TO DECEMBER 31				
Diversion Means:	LIVESTOCK DIRECT FROM SOURCE				
53	N2SWSE	14	26N	31E	PHILLIPS
Source Name:	UNNAMED TRIBUTARY OF LITTLE SEVENMILE CREEK				
Period of Diversion:	JANUARY 1 TO DECEMBER 31				
Diversion Means:	LIVESTOCK DIRECT FROM SOURCE				
54	SESWSE	14	26N	31E	PHILLIPS
Source Name:	UNNAMED TRIBUTARY OF LITTLE SEVENMILE CREEK				
Period of Diversion:	JANUARY 1 TO DECEMBER 31				
Diversion Means:	LIVESTOCK DIRECT FROM SOURCE				
55	NESW	14	26N	31E	PHILLIPS
Source Name:	UNNAMED TRIBUTARY OF LITTLE SEVENMILE CREEK				
Period of Diversion:	JANUARY 1 TO DECEMBER 31				
Diversion Means:	LIVESTOCK DIRECT FROM SOURCE				
56	SWSW	14	26N	31E	PHILLIPS
Source Name:	UNNAMED TRIBUTARY OF LITTLE SEVENMILE CREEK				
Period of Diversion:	JANUARY 1 TO DECEMBER 31				
Diversion Means:	LIVESTOCK DIRECT FROM SOURCE				
57	N2NE	15	26N	31E	PHILLIPS
Source Name:	UNNAMED TRIBUTARY OF LITTLE SEVENMILE CREEK				
Period of Diversion:	JANUARY 1 TO DECEMBER 31				
Diversion Means:	LIVESTOCK DIRECT FROM SOURCE				
58	N2SENE	15	26N	31E	PHILLIPS
Source Name:	UNNAMED TRIBUTARY OF LITTLE SEVENMILE CREEK				
Period of Diversion:	JANUARY 1 TO DECEMBER 31				
Diversion Means:	LIVESTOCK DIRECT FROM SOURCE				
59	SWSENE	15	26N	31E	PHILLIPS
Source Name:	UNNAMED TRIBUTARY OF LITTLE SEVENMILE CREEK				

	Period of Diversion:	JANUARY 1 TO DECEMBER 31				
	Diversion Means:	LIVESTOCK DIRECT FROM SOURCE				
60		W2NWNW	15	26N	31E	PHILLIPS
	Source Name:	UNNAMED TRIBUTARY OF LITTLE SEVENMILE CREEK				
	Period of Diversion:	JANUARY 1 TO DECEMBER 31				
	Diversion Means:	LIVESTOCK DIRECT FROM SOURCE				
61		SWNW	15	26N	31E	PHILLIPS
	Source Name:	UNNAMED TRIBUTARY OF LITTLE SEVENMILE CREEK				
	Period of Diversion:	JANUARY 1 TO DECEMBER 31				
	Diversion Means:	LIVESTOCK DIRECT FROM SOURCE				
62		N2SE	15	26N	31E	PHILLIPS
	Source Name:	UNNAMED TRIBUTARY OF LITTLE SEVENMILE CREEK				
	Period of Diversion:	JANUARY 1 TO DECEMBER 31				
	Diversion Means:	LIVESTOCK DIRECT FROM SOURCE				
63		SESE	15	26N	31E	PHILLIPS
	Source Name:	UNNAMED TRIBUTARY OF LITTLE SEVENMILE CREEK				
	Period of Diversion:	JANUARY 1 TO DECEMBER 31				
	Diversion Means:	LIVESTOCK DIRECT FROM SOURCE				
64		NESW	15	26N	31E	PHILLIPS
	Source Name:	UNNAMED TRIBUTARY OF LITTLE SEVENMILE CREEK				
	Period of Diversion:	JANUARY 1 TO DECEMBER 31				
	Diversion Means:	LIVESTOCK DIRECT FROM SOURCE				
65		SENE	17	26N	31E	PHILLIPS
	Source Name:	UNNAMED TRIBUTARY OF LITTLE SEVENMILE CREEK				
	Period of Diversion:	JANUARY 1 TO DECEMBER 31				
	Diversion Means:	LIVESTOCK DIRECT FROM SOURCE				
66		SWNE	17	26N	31E	PHILLIPS
	Source Name:	UNNAMED TRIBUTARY OF LITTLE SEVENMILE CREEK				
	Period of Diversion:	JANUARY 1 TO DECEMBER 31				
	Diversion Means:	LIVESTOCK DIRECT FROM SOURCE				
67		SENENW	17	26N	31E	PHILLIPS
	Source Name:	UNNAMED TRIBUTARY OF LITTLE SEVENMILE CREEK				
	Period of Diversion:	JANUARY 1 TO DECEMBER 31				
	Diversion Means:	LIVESTOCK DIRECT FROM SOURCE				
68		SWNENW	17	26N	31E	PHILLIPS
	Source Name:	UNNAMED TRIBUTARY OF LITTLE SEVENMILE CREEK				
	Period of Diversion:	JANUARY 1 TO DECEMBER 31				
	Diversion Means:	LIVESTOCK DIRECT FROM SOURCE				

69	NWNW	17	26N	31E	PHILLIPS
Source Name:	UNNAMED TRIBUTARY OF LITTLE SEVENMILE CREEK				
Period of Diversion:	JANUARY 1 TO DECEMBER 31				
Diversion Means:	LIVESTOCK DIRECT FROM SOURCE				
70	S2NW	17	26N	31E	PHILLIPS
Source Name:	UNNAMED TRIBUTARY OF LITTLE SEVENMILE CREEK				
Period of Diversion:	JANUARY 1 TO DECEMBER 31				
Diversion Means:	LIVESTOCK DIRECT FROM SOURCE				
71	NESE	17	26N	31E	PHILLIPS
Source Name:	UNNAMED TRIBUTARY OF LITTLE SEVENMILE CREEK				
Period of Diversion:	JANUARY 1 TO DECEMBER 31				
Diversion Means:	LIVESTOCK DIRECT FROM SOURCE				
72	S2SE	17	26N	31E	PHILLIPS
Source Name:	UNNAMED TRIBUTARY OF LITTLE SEVENMILE CREEK				
Period of Diversion:	JANUARY 1 TO DECEMBER 31				
Diversion Means:	LIVESTOCK DIRECT FROM SOURCE				
73	E2SW	17	26N	31E	PHILLIPS
Source Name:	UNNAMED TRIBUTARY OF LITTLE SEVENMILE CREEK				
Period of Diversion:	JANUARY 1 TO DECEMBER 31				
Diversion Means:	LIVESTOCK DIRECT FROM SOURCE				
74	NWSW	17	26N	31E	PHILLIPS
Source Name:	UNNAMED TRIBUTARY OF LITTLE SEVENMILE CREEK				
Period of Diversion:	JANUARY 1 TO DECEMBER 31				
Diversion Means:	LIVESTOCK DIRECT FROM SOURCE				
75	N2NE	18	26N	31E	PHILLIPS
Source Name:	UNNAMED TRIBUTARY OF LITTLE SEVENMILE CREEK				
Period of Diversion:	JANUARY 1 TO DECEMBER 31				
Diversion Means:	LIVESTOCK DIRECT FROM SOURCE				
76	SWNE	18	26N	31E	PHILLIPS
Source Name:	UNNAMED TRIBUTARY OF LITTLE SEVENMILE CREEK				
Period of Diversion:	JANUARY 1 TO DECEMBER 31				
Diversion Means:	LIVESTOCK DIRECT FROM SOURCE				
77	SE	18	26N	31E	PHILLIPS
Source Name:	UNNAMED TRIBUTARY OF LITTLE SEVENMILE CREEK				
Period of Diversion:	JANUARY 1 TO DECEMBER 31				
Diversion Means:	LIVESTOCK DIRECT FROM SOURCE				
78	NESW	18	26N	31E	PHILLIPS
Source Name:	UNNAMED TRIBUTARY OF LITTLE SEVENMILE CREEK				

	Period of Diversion:	JANUARY 1 TO DECEMBER 31				
	Diversion Means:	LIVESTOCK DIRECT FROM SOURCE				
79		N2NE	20	26N	31E	PHILLIPS
	Source Name:	UNNAMED TRIBUTARY OF LITTLE SEVENMILE CREEK				
	Period of Diversion:	JANUARY 1 TO DECEMBER 31				
	Diversion Means:	LIVESTOCK DIRECT FROM SOURCE				
80		N2NW	23	26N	31E	PHILLIPS
	Source Name:	UNNAMED TRIBUTARY OF LITTLE SEVENMILE CREEK				
	Period of Diversion:	JANUARY 1 TO DECEMBER 31				
	Diversion Means:	LIVESTOCK DIRECT FROM SOURCE				
81		NENWNW	24	26N	31E	PHILLIPS
	Source Name:	UNNAMED TRIBUTARY OF LITTLE SEVENMILE CREEK				
	Period of Diversion:	JANUARY 1 TO DECEMBER 31				
	Diversion Means:	LIVESTOCK DIRECT FROM SOURCE				
82		S2SE	7	26N	32E	PHILLIPS
	Source Name:	UNNAMED TRIBUTARY OF LITTLE SEVENMILE CREEK				
	Period of Diversion:	JANUARY 1 TO DECEMBER 31				
	Diversion Means:	LIVESTOCK DIRECT FROM SOURCE				
83		SESW	7	26N	32E	PHILLIPS
	Source Name:	UNNAMED TRIBUTARY OF LITTLE SEVENMILE CREEK				
	Period of Diversion:	JANUARY 1 TO DECEMBER 31				
	Diversion Means:	LIVESTOCK DIRECT FROM SOURCE				
84		3	7	26N	32E	PHILLIPS
	Source Name:	UNNAMED TRIBUTARY OF LITTLE SEVENMILE CREEK				
	Period of Diversion:	JANUARY 1 TO DECEMBER 31				
	Diversion Means:	LIVESTOCK DIRECT FROM SOURCE				
85		4	7	26N	32E	PHILLIPS
	Source Name:	UNNAMED TRIBUTARY OF LITTLE SEVENMILE CREEK				
	Period of Diversion:	JANUARY 1 TO DECEMBER 31				
	Diversion Means:	LIVESTOCK DIRECT FROM SOURCE				
86		SESW	8	26N	32E	PHILLIPS
	Source Name:	UNNAMED TRIBUTARY OF LITTLE SEVENMILE CREEK				
	Period of Diversion:	JANUARY 1 TO DECEMBER 31				
	Diversion Means:	LIVESTOCK DIRECT FROM SOURCE				
87		NENW	17	26N	32E	PHILLIPS
	Source Name:	UNNAMED TRIBUTARY OF LITTLE SEVENMILE CREEK				
	Period of Diversion:	JANUARY 1 TO DECEMBER 31				
	Diversion Means:	LIVESTOCK DIRECT FROM SOURCE				

88	W2NW	17	26N	32E	PHILLIPS
Source Name:	UNNAMED TRIBUTARY OF LITTLE SEVENMILE CREEK				
Period of Diversion:	JANUARY 1 TO DECEMBER 31				
Diversion Means:	LIVESTOCK DIRECT FROM SOURCE				
89	N2SW	17	26N	32E	PHILLIPS
Source Name:	UNNAMED TRIBUTARY OF LITTLE SEVENMILE CREEK				
Period of Diversion:	JANUARY 1 TO DECEMBER 31				
Diversion Means:	LIVESTOCK DIRECT FROM SOURCE				
90	SWSW	17	26N	32E	PHILLIPS
Source Name:	UNNAMED TRIBUTARY OF LITTLE SEVENMILE CREEK				
Period of Diversion:	JANUARY 1 TO DECEMBER 31				
Diversion Means:	LIVESTOCK DIRECT FROM SOURCE				
91	NE	18	26N	32E	PHILLIPS
Source Name:	UNNAMED TRIBUTARY OF LITTLE SEVENMILE CREEK				
Period of Diversion:	JANUARY 1 TO DECEMBER 31				
Diversion Means:	LIVESTOCK DIRECT FROM SOURCE				
92	E2NW	18	26N	32E	PHILLIPS
Source Name:	UNNAMED TRIBUTARY OF LITTLE SEVENMILE CREEK				
Period of Diversion:	JANUARY 1 TO DECEMBER 31				
Diversion Means:	LIVESTOCK DIRECT FROM SOURCE				
93	E2SE	18	26N	32E	PHILLIPS
Source Name:	UNNAMED TRIBUTARY OF LITTLE SEVENMILE CREEK				
Period of Diversion:	JANUARY 1 TO DECEMBER 31				
Diversion Means:	LIVESTOCK DIRECT FROM SOURCE				
94	2	18	26N	32E	PHILLIPS
Source Name:	UNNAMED TRIBUTARY OF LITTLE SEVENMILE CREEK				
Period of Diversion:	JANUARY 1 TO DECEMBER 31				
Diversion Means:	LIVESTOCK DIRECT FROM SOURCE				
95	3	18	26N	32E	PHILLIPS
Source Name:	UNNAMED TRIBUTARY OF LITTLE SEVENMILE CREEK				
Period of Diversion:	JANUARY 1 TO DECEMBER 31				
Diversion Means:	LIVESTOCK DIRECT FROM SOURCE				
96	N2NE	19	26N	32E	PHILLIPS
Source Name:	LITTLE SEVENMILE CREEK				
Period of Diversion:	JANUARY 1 TO DECEMBER 31				
Diversion Means:	LIVESTOCK DIRECT FROM SOURCE				
97	E2NW	19	26N	32E	PHILLIPS
Source Name:	LITTLE SEVENMILE CREEK				

	Period of Diversion:	JANUARY 1 TO DECEMBER 31				
	Diversion Means:	LIVESTOCK DIRECT FROM SOURCE				
98		1	19	26N	32E	PHILLIPS
	Source Name:	LITTLE SEVENMILE CREEK				
	Period of Diversion:	JANUARY 1 TO DECEMBER 31				
	Diversion Means:	LIVESTOCK DIRECT FROM SOURCE				
99		E2	32	27N	31E	PHILLIPS
	Source Name:	UNNAMED TRIBUTARY OF LITTLE SEVENMILE CREEK				
	Period of Diversion:	JANUARY 1 TO DECEMBER 31				
	Diversion Means:	LIVESTOCK DIRECT FROM SOURCE				
100		SENW	32	27N	31E	PHILLIPS
	Source Name:	UNNAMED TRIBUTARY OF LITTLE SEVENMILE CREEK				
	Period of Diversion:	JANUARY 1 TO DECEMBER 31				
	Diversion Means:	LIVESTOCK DIRECT FROM SOURCE				
101		N2SW	32	27N	31E	PHILLIPS
	Source Name:	UNNAMED TRIBUTARY OF LITTLE SEVENMILE CREEK				
	Period of Diversion:	JANUARY 1 TO DECEMBER 31				
	Diversion Means:	LIVESTOCK DIRECT FROM SOURCE				
102		SESW	32	27N	31E	PHILLIPS
	Source Name:	UNNAMED TRIBUTARY OF LITTLE SEVENMILE CREEK				
	Period of Diversion:	JANUARY 1 TO DECEMBER 31				
	Diversion Means:	LIVESTOCK DIRECT FROM SOURCE				
103		S2NW	33	27N	31E	PHILLIPS
	Source Name:	UNNAMED TRIBUTARY OF LITTLE SEVENMILE CREEK				
	Period of Diversion:	JANUARY 1 TO DECEMBER 31				
	Diversion Means:	LIVESTOCK DIRECT FROM SOURCE				
104		SE	33	27N	31E	PHILLIPS
	Source Name:	UNNAMED TRIBUTARY OF LITTLE SEVENMILE CREEK				
	Period of Diversion:	JANUARY 1 TO DECEMBER 31				
	Diversion Means:	LIVESTOCK DIRECT FROM SOURCE				
105		NWSW	33	27N	31E	PHILLIPS
	Source Name:	UNNAMED TRIBUTARY OF LITTLE SEVENMILE CREEK				
	Period of Diversion:	JANUARY 1 TO DECEMBER 31				
	Diversion Means:	LIVESTOCK DIRECT FROM SOURCE				
106		S2SW	33	27N	31E	PHILLIPS
	Source Name:	UNNAMED TRIBUTARY OF LITTLE SEVENMILE CREEK				
	Period of Diversion:	JANUARY 1 TO DECEMBER 31				
	Diversion Means:	LIVESTOCK DIRECT FROM SOURCE				

107 SWSE 34 27N 31E PHILLIPS

Source Name: UNNAMED TRIBUTARY OF LITTLE SEVENMILE CREEK
Period of Diversion: JANUARY 1 TO DECEMBER 31
Diversion Means: LIVESTOCK DIRECT FROM SOURCE

108 SW 34 27N 31E PHILLIPS

Source Name: UNNAMED TRIBUTARY OF LITTLE SEVENMILE CREEK
Period of Diversion: JANUARY 1 TO DECEMBER 31
Diversion Means: LIVESTOCK DIRECT FROM SOURCE

THE POINT OF DIVERSION INCLUDES GOV LOTS 3 AND 4 S2 T26N R 31E PHILLIPS COUNTY.

THE POINT OF DIVERSION INCLUDES GOV LOTS 1,2,3 AND 4 S3 T26N R 31E PHILLIPS COUNTY.

THE POINT OF DIVERSION INCLUDES GOV LOTS 1,2,3 AND 4 S4 T26N R 31E PHILLIPS COUNTY.

THE POINT OF DIVERSION INCLUDES GOV LOTS 1 AND 2 S5 T26N R 31E PHILLIPS COUNTY.

Period of Use: JANUARY 1 TO DECEMBER 31

Place of Use:

<u>ID</u>	<u>Acres</u>	<u>Govt Lot</u>	<u>Qtr Sec</u>	<u>Sec</u>	<u>Twp</u>	<u>Rge</u>	<u>County</u>
1			SWNE	2	26N	31E	PHILLIPS
2			NW	2	26N	31E	PHILLIPS
3			N2SE	2	26N	31E	PHILLIPS
4			SWSE	2	26N	31E	PHILLIPS
5			N2SW	2	26N	31E	PHILLIPS
6			SESW	2	26N	31E	PHILLIPS
7				3	26N	31E	PHILLIPS
8				4	26N	31E	PHILLIPS
9			N2NE	5	26N	31E	PHILLIPS
10			SENE	5	26N	31E	PHILLIPS
11			E2SE	5	26N	31E	PHILLIPS
12			SWSE	5	26N	31E	PHILLIPS
13			SW	5	26N	31E	PHILLIPS
14			S2SE	6	26N	31E	PHILLIPS
15		3		6	26N	31E	PHILLIPS
16			N2NE	7	26N	31E	PHILLIPS
17			SENE	7	26N	31E	PHILLIPS
18			N2NE	8	26N	31E	PHILLIPS
19			NESWNE	8	26N	31E	PHILLIPS
20			SESWNE	8	26N	31E	PHILLIPS
21			SWSWNE	8	26N	31E	PHILLIPS
22			E2NENW	8	26N	31E	PHILLIPS
23			NENWNW	8	26N	31E	PHILLIPS
24			S2NW	8	26N	31E	PHILLIPS
25			N2SE	8	26N	31E	PHILLIPS

26	NESESE	8	26N	31E	PHILLIPS
27	N2NE	9	26N	31E	PHILLIPS
28	NENWNE	9	26N	31E	PHILLIPS
29	SENE	9	26N	31E	PHILLIPS
30	E2SE	9	26N	31E	PHILLIPS
31	NWSE	9	26N	31E	PHILLIPS
32	S2SWSE	9	26N	31E	PHILLIPS
33	NWNESW	9	26N	31E	PHILLIPS
34	SENESE	9	26N	31E	PHILLIPS
35	NWNWSW	9	26N	31E	PHILLIPS
36	NWSWSW	9	26N	31E	PHILLIPS
37		10	26N	31E	PHILLIPS
38	NWNE	11	26N	31E	PHILLIPS
39	SENE	11	26N	31E	PHILLIPS
40	SWNESE	11	26N	31E	PHILLIPS
41	SESE	11	26N	31E	PHILLIPS
42	W2SE	11	26N	31E	PHILLIPS
43	W2	11	26N	31E	PHILLIPS
44	S2N2	12	26N	31E	PHILLIPS
45	S2	12	26N	31E	PHILLIPS
46		13	26N	31E	PHILLIPS
47	NE	14	26N	31E	PHILLIPS
48	N2NW	14	26N	31E	PHILLIPS
49	SENW	14	26N	31E	PHILLIPS
50	W2SWNW	14	26N	31E	PHILLIPS
51	N2SE	14	26N	31E	PHILLIPS
52	N2SESE	14	26N	31E	PHILLIPS
53	N2SWSE	14	26N	31E	PHILLIPS
54	SESWSE	14	26N	31E	PHILLIPS
55	NESW	14	26N	31E	PHILLIPS
56	SWSW	14	26N	31E	PHILLIPS
57	N2NE	15	26N	31E	PHILLIPS
58	N2SENE	15	26N	31E	PHILLIPS
59	SWSENE	15	26N	31E	PHILLIPS
60	W2NWNW	15	26N	31E	PHILLIPS
61	SWNW	15	26N	31E	PHILLIPS
62	N2SE	15	26N	31E	PHILLIPS
63	SESE	15	26N	31E	PHILLIPS
64	NESW	15	26N	31E	PHILLIPS
65	SENE	17	26N	31E	PHILLIPS
66	SWNE	17	26N	31E	PHILLIPS
67	SEENW	17	26N	31E	PHILLIPS
68	SWNENW	17	26N	31E	PHILLIPS
69	NWNW	17	26N	31E	PHILLIPS
70	S2NW	17	26N	31E	PHILLIPS
71	NESE	17	26N	31E	PHILLIPS
72	S2SE	17	26N	31E	PHILLIPS

73		E2SW	17	26N	31E	PHILLIPS
74		NWSW	17	26N	31E	PHILLIPS
75		N2NE	18	26N	31E	PHILLIPS
76		SWNE	18	26N	31E	PHILLIPS
77		SE	18	26N	31E	PHILLIPS
78		NESW	18	26N	31E	PHILLIPS
79		N2NE	20	26N	31E	PHILLIPS
80		N2NW	23	26N	31E	PHILLIPS
81		NENWNW	24	26N	31E	PHILLIPS
82		S2SE	7	26N	32E	PHILLIPS
83		SESW	7	26N	32E	PHILLIPS
84	3		7	26N	32E	PHILLIPS
85	4		7	26N	32E	PHILLIPS
86		SESW	8	26N	32E	PHILLIPS
87		NENW	17	26N	32E	PHILLIPS
88		W2NW	17	26N	32E	PHILLIPS
89		N2SW	17	26N	32E	PHILLIPS
90		SWSW	17	26N	32E	PHILLIPS
91		NE	18	26N	32E	PHILLIPS
92		E2NW	18	26N	32E	PHILLIPS
93		E2SE	18	26N	32E	PHILLIPS
94	2		18	26N	32E	PHILLIPS
95	3		18	26N	32E	PHILLIPS
96		N2NE	19	26N	32E	PHILLIPS
97		E2NW	19	26N	32E	PHILLIPS
98	1		19	26N	32E	PHILLIPS
99		E2	32	27N	31E	PHILLIPS
100		SENW	32	27N	31E	PHILLIPS
101		N2SW	32	27N	31E	PHILLIPS
102		SESW	32	27N	31E	PHILLIPS
103		S2NW	33	27N	31E	PHILLIPS
104		SE	33	27N	31E	PHILLIPS
105		NWSW	33	27N	31E	PHILLIPS
106		S2SW	33	27N	31E	PHILLIPS
107		SWSE	34	27N	31E	PHILLIPS
108		SW	34	27N	31E	PHILLIPS

THE PLACE OF USE INCLUDES GOV LOTS 3 AND 4 S2 T26N R 31E PHILLIPS COUNTY.

THE PLACE OF USE INCLUDES GOV LOTS 1,2,3 AND 4 S3 T26N R 31E PHILLIPS COUNTY.

THE PLACE OF USE INCLUDES GOV LOTS 1,2,3 AND 4 S4 T26N R 31E PHILLIPS COUNTY.

THE PLACE OF USE INCLUDES GOV LOTS 1 AND 2 S5 T26N R 31E PHILLIPS COUNTY.

Remarks:

THE FOLLOWING ISSUES WERE IDENTIFIED BY THE DNRC DURING ITS EXAMINATION OF THIS WATER RIGHT CLAIM.

THIS CLAIM NUMBER WAS NOT INCLUDED IN THE BASIN 40M DECREE ISSUED 03/20/2009.

ACCORDING TO CADASTRAL PROPERTY OWNERSHIP RECORDS, AS OF 01/13/2025 , A PORTION OF THE PROPERTY ON WHICH THIS WATER RIGHT IS USED APPEARS TO BE OWNED BY AMERICAN COLLOID CO, ATTN. TAX DEPT HOFFMAN ESTATES, IL 60192-3702.

THE WATER RIGHTS LISTED FOLLOWING THIS STATEMENT WERE FILED BY DIFFERENT PARTIES WHO CLAIM OVERLAPPING PLACES OF USE. 30134177 AND 30142345.

THE WATER RIGHTS LISTED FOLLOWING THIS STATEMENT WERE FILED BY DIFFERENT PARTIES WHO CLAIM OVERLAPPING PLACES OF USE. 30134177 AND 30142291.

THE WATER RIGHTS LISTED FOLLOWING THIS STATEMENT WERE FILED BY DIFFERENT PARTIES WHO CLAIM OVERLAPPING PLACES OF USE. 30134177 AND 30142292.

THE WATER RIGHTS LISTED FOLLOWING THIS STATEMENT WERE FILED BY DIFFERENT PARTIES WHO CLAIM OVERLAPPING PLACES OF USE. 40M 30142346 & 40M 30134177.

THE OWNERSHIP OF THIS RIGHT MAY BE QUESTIONABLE. PART OR ALL OF THE PLACE OF USE APPEARS TO BE ON FEDERAL LAND.

A BETTER UNDERSTANDING OF YOUR CLAIMED WATER RIGHT CAN BE OBTAINED BY COMPARING YOUR RIGHT WITH OTHER CLAIMS IN THE BASIN. FOR EXAMPLE, COMPARE PRIORITY DATES, FLOW RATES, VOLUMES, OR ACRES IRRIGATED. ALSO, YOUR WATER RIGHT MAY BE SUBJECT TO WATER RIGHTS IN ADJOINING SUBBASINS OR BASINS AS WELL AS BEING SUBJECT TO OTHER RIGHTS ON YOUR SOURCE OF SUPPLY. FINALLY, YOUR WATER RIGHT MAY BE SUBJECT TO INDIAN RESERVED AND FEDERAL RESERVED WATER RIGHTS.

COMPLETE DETAILS REGARDING THE DNRC PREPARATION OF THIS INTERLOCUTORY DECREE AND RELATED MATERIALS CAN BE REVIEWED AT THE OFFICE LOCATIONS IDENTIFIED IN THE DOCUMENT ENTITLED "NOTICE OF ENTRY OF INTERLOCUTORY DECREE AND NOTICE OF AVAILABILITY."

SEE GENERAL FINDINGS OF FACT AND CONCLUSIONS OF LAW FOR FURTHER EXPLANATION OF YOUR CLAIMED WATER RIGHT. THESE FINDINGS CAN BE FOUND AS INDICATED IN THE DOCUMENT ENTITLED "NOTICE OF ENTRY OF INTERLOCUTORY DECREE AND NOTICE OF AVAILABILITY." IF YOU NEED OBJECTION FORMS, OR HAVE QUESTIONS ABOUT WATER COURT PROCEDURES OR CHANGES TO YOUR RIGHT, YOU CAN CONTACT THE WATER COURT BY CALLING 1-800-624-3270 (WITHIN MONTANA ONLY) OR 1-406-586-4364, OR BY WRITING TO P.O. BOX 1389, BOZEMAN, MT 59771-1389.

**INTERLOCUTORY DECREE
BEAVER CREEK, TRIBUTARY TO MILK RIVER
BASIN 40M
ABSTRACT OF WATER RIGHT CLAIM**

IMPORTANT NOTICE

THIS WATER RIGHT ABSTRACT MAY INCLUDE MODIFICATIONS OF THE WATER RIGHT AS CLAIMED OR AMENDED. MODIFICATIONS ARE AUTHORIZED BY THE MONTANA SUPREME COURT WATER RIGHT CLAIMS EXAMINATION RULES OR BY ORDER OF THE WATER COURT. OBJECTIONS MAY BE FILED ACCORDING TO PROCEDURES OUTLINED IN THE "NOTICE OF ENTRY OF INTERLOCUTORY DECREE AND NOTICE OF AVAILABILITY".

Water Right Number: 40M 30134178 STATEMENT OF CLAIM

Version: 1 -- ORIGINAL RIGHT

Status: ACTIVE

Owners: B & C FRENCH LLC
37737 CONTENT RD
MALTA, MT 59538-9550

Priority Date: AUGUST 2, 1918

Type of Historical Right: USE

Purpose (Use): STOCK

***Flow Rate:** A SPECIFIC FLOW RATE HAS NOT BEEN DECREED BECAUSE THIS USE CONSISTS OF STOCK DRINKING DIRECTLY FROM THE SOURCE, OR FROM A DITCH SYSTEM. THE FLOW RATE IS LIMITED TO THE MINIMUM AMOUNT HISTORICALLY NECESSARY TO SUSTAIN THIS PURPOSE.

***Volume:** THIS RIGHT INCLUDES THE AMOUNT OF WATER CONSUMPTIVELY USED FOR STOCKWATERING PURPOSES AT THE RATE OF 30 GALLONS PER DAY PER ANIMAL UNIT. ANIMAL UNITS SHALL BE BASED ON REASONABLE CARRYING CAPACITY AND HISTORICAL USE OF THE AREA SERVICED BY THIS WATER SOURCE.

Source Name: FLAT CREEK

Source Type: SURFACE WATER

Source Name: UNNAMED TRIBUTARY OF FLAT CREEK

Source Type: SURFACE WATER

Point of Diversion and Means of Diversion:

<u>ID</u>	<u>Govt Lot</u>	<u>Qtr Sec</u>	<u>Sec</u>	<u>Twp</u>	<u>Rge</u>	<u>County</u>
1		W2E2	2	25N	31E	PHILLIPS

Source Name: FLAT CREEK

Period of Diversion: JANUARY 1 TO DECEMBER 31

Diversion Means: LIVESTOCK DIRECT FROM SOURCE

2		E2NE	2	25N	31E	PHILLIPS
---	--	------	---	-----	-----	----------

Source Name: FLAT CREEK

	Period of Diversion:	JANUARY 1 TO DECEMBER 31				
	Diversion Means:	LIVESTOCK DIRECT FROM SOURCE				
3		2	1	25N	31E	PHILLIPS
	Source Name:	UNNAMED TRIBUTARY OF FLAT CREEK				
	Period of Diversion:	JANUARY 1 TO DECEMBER 31				
	Diversion Means:	LIVESTOCK DIRECT FROM SOURCE				
4		3	1	25N	31E	PHILLIPS
	Source Name:	UNNAMED TRIBUTARY OF FLAT CREEK				
	Period of Diversion:	JANUARY 1 TO DECEMBER 31				
	Diversion Means:	LIVESTOCK DIRECT FROM SOURCE				
5		4	1	25N	31E	PHILLIPS
	Source Name:	UNNAMED TRIBUTARY OF FLAT CREEK				
	Period of Diversion:	JANUARY 1 TO DECEMBER 31				
	Diversion Means:	LIVESTOCK DIRECT FROM SOURCE				
6		S2NE	1	25N	31E	PHILLIPS
	Source Name:	UNNAMED TRIBUTARY OF FLAT CREEK				
	Period of Diversion:	JANUARY 1 TO DECEMBER 31				
	Diversion Means:	LIVESTOCK DIRECT FROM SOURCE				
7		SWSE	13	26N	31E	PHILLIPS
	Source Name:	UNNAMED TRIBUTARY OF FLAT CREEK				
	Period of Diversion:	JANUARY 1 TO DECEMBER 31				
	Diversion Means:	LIVESTOCK DIRECT FROM SOURCE				
8		SENE	20	26N	31E	PHILLIPS
	Source Name:	UNNAMED TRIBUTARY OF FLAT CREEK				
	Period of Diversion:	JANUARY 1 TO DECEMBER 31				
	Diversion Means:	LIVESTOCK DIRECT FROM SOURCE				
9		NENE	21	26N	31E	PHILLIPS
	Source Name:	UNNAMED TRIBUTARY OF FLAT CREEK				
	Period of Diversion:	JANUARY 1 TO DECEMBER 31				
	Diversion Means:	LIVESTOCK DIRECT FROM SOURCE				
10		NW	21	26N	31E	PHILLIPS
	Source Name:	UNNAMED TRIBUTARY OF FLAT CREEK				
	Period of Diversion:	JANUARY 1 TO DECEMBER 31				
	Diversion Means:	LIVESTOCK DIRECT FROM SOURCE				
11		N2SE	21	26N	31E	PHILLIPS
	Source Name:	UNNAMED TRIBUTARY OF FLAT CREEK				
	Period of Diversion:	JANUARY 1 TO DECEMBER 31				
	Diversion Means:	LIVESTOCK DIRECT FROM SOURCE				

12	NWSW	21	26N	31E	PHILLIPS
Source Name:	UNNAMED TRIBUTARY OF FLAT CREEK				
Period of Diversion:	JANUARY 1 TO DECEMBER 31				
Diversion Means:	LIVESTOCK DIRECT FROM SOURCE				
13	S2NW	22	26N	31E	PHILLIPS
Source Name:	UNNAMED TRIBUTARY OF FLAT CREEK				
Period of Diversion:	JANUARY 1 TO DECEMBER 31				
Diversion Means:	LIVESTOCK DIRECT FROM SOURCE				
14	N2SW	22	26N	31E	PHILLIPS
Source Name:	UNNAMED TRIBUTARY OF FLAT CREEK				
Period of Diversion:	JANUARY 1 TO DECEMBER 31				
Diversion Means:	LIVESTOCK DIRECT FROM SOURCE				
15	SESW	22	26N	31E	PHILLIPS
Source Name:	UNNAMED TRIBUTARY OF FLAT CREEK				
Period of Diversion:	JANUARY 1 TO DECEMBER 31				
Diversion Means:	LIVESTOCK DIRECT FROM SOURCE				
16	SE	22	26N	31E	PHILLIPS
Source Name:	UNNAMED TRIBUTARY OF FLAT CREEK				
Period of Diversion:	JANUARY 1 TO DECEMBER 31				
Diversion Means:	LIVESTOCK DIRECT FROM SOURCE				
17	SWSW	23	26N	31E	PHILLIPS
Source Name:	UNNAMED TRIBUTARY OF FLAT CREEK				
Period of Diversion:	JANUARY 1 TO DECEMBER 31				
Diversion Means:	LIVESTOCK DIRECT FROM SOURCE				
18	E2SW	23	26N	31E	PHILLIPS
Source Name:	UNNAMED TRIBUTARY OF FLAT CREEK				
Period of Diversion:	JANUARY 1 TO DECEMBER 31				
Diversion Means:	LIVESTOCK DIRECT FROM SOURCE				
19	SWNE	23	26N	31E	PHILLIPS
Source Name:	UNNAMED TRIBUTARY OF FLAT CREEK				
Period of Diversion:	JANUARY 1 TO DECEMBER 31				
Diversion Means:	LIVESTOCK DIRECT FROM SOURCE				
20	SWNWSE	23	26N	31E	PHILLIPS
Source Name:	UNNAMED TRIBUTARY OF FLAT CREEK				
Period of Diversion:	JANUARY 1 TO DECEMBER 31				
Diversion Means:	LIVESTOCK DIRECT FROM SOURCE				
21	SENESE	23	26N	31E	PHILLIPS
Source Name:	UNNAMED TRIBUTARY OF FLAT CREEK				

	Period of Diversion:	JANUARY 1 TO DECEMBER 31				
	Diversion Means:	LIVESTOCK DIRECT FROM SOURCE				
22		SESE	23	26N	31E	PHILLIPS
	Source Name:	UNNAMED TRIBUTARY OF FLAT CREEK				
	Period of Diversion:	JANUARY 1 TO DECEMBER 31				
	Diversion Means:	LIVESTOCK DIRECT FROM SOURCE				
23		W2SW	24	26N	31E	PHILLIPS
	Source Name:	UNNAMED TRIBUTARY OF FLAT CREEK				
	Period of Diversion:	JANUARY 1 TO DECEMBER 31				
	Diversion Means:	LIVESTOCK DIRECT FROM SOURCE				
24		NESW	24	26N	31E	PHILLIPS
	Source Name:	UNNAMED TRIBUTARY OF FLAT CREEK				
	Period of Diversion:	JANUARY 1 TO DECEMBER 31				
	Diversion Means:	LIVESTOCK DIRECT FROM SOURCE				
25		SWNW	24	26N	31E	PHILLIPS
	Source Name:	UNNAMED TRIBUTARY OF FLAT CREEK				
	Period of Diversion:	JANUARY 1 TO DECEMBER 31				
	Diversion Means:	LIVESTOCK DIRECT FROM SOURCE				
26		SE	24	26N	31E	PHILLIPS
	Source Name:	UNNAMED TRIBUTARY OF FLAT CREEK				
	Period of Diversion:	JANUARY 1 TO DECEMBER 31				
	Diversion Means:	LIVESTOCK DIRECT FROM SOURCE				
27		NWNE	24	26N	31E	PHILLIPS
	Source Name:	UNNAMED TRIBUTARY OF FLAT CREEK				
	Period of Diversion:	JANUARY 1 TO DECEMBER 31				
	Diversion Means:	LIVESTOCK DIRECT FROM SOURCE				
28		E2NE	24	26N	31E	PHILLIPS
	Source Name:	UNNAMED TRIBUTARY OF FLAT CREEK				
	Period of Diversion:	JANUARY 1 TO DECEMBER 31				
	Diversion Means:	LIVESTOCK DIRECT FROM SOURCE				
29		W2	25	26N	31E	PHILLIPS
	Source Name:	UNNAMED TRIBUTARY OF FLAT CREEK				
	Period of Diversion:	JANUARY 1 TO DECEMBER 31				
	Diversion Means:	LIVESTOCK DIRECT FROM SOURCE				
30		NE	25	26N	31E	PHILLIPS
	Source Name:	UNNAMED TRIBUTARY OF FLAT CREEK				
	Period of Diversion:	JANUARY 1 TO DECEMBER 31				
	Diversion Means:	LIVESTOCK DIRECT FROM SOURCE				

31	W2SE	25	26N	31E	PHILLIPS
Source Name:	UNNAMED TRIBUTARY OF FLAT CREEK				
Period of Diversion:	JANUARY 1 TO DECEMBER 31				
Diversion Means:	LIVESTOCK DIRECT FROM SOURCE				
32	SESE	25	26N	31E	PHILLIPS
Source Name:	UNNAMED TRIBUTARY OF FLAT CREEK				
Period of Diversion:	JANUARY 1 TO DECEMBER 31				
Diversion Means:	LIVESTOCK DIRECT FROM SOURCE				
33	N2	26	26N	31E	PHILLIPS
Source Name:	UNNAMED TRIBUTARY OF FLAT CREEK				
Period of Diversion:	JANUARY 1 TO DECEMBER 31				
Diversion Means:	LIVESTOCK DIRECT FROM SOURCE				
34	N2SW	26	26N	31E	PHILLIPS
Source Name:	UNNAMED TRIBUTARY OF FLAT CREEK				
Period of Diversion:	JANUARY 1 TO DECEMBER 31				
Diversion Means:	LIVESTOCK DIRECT FROM SOURCE				
35	SESW	26	26N	31E	PHILLIPS
Source Name:	UNNAMED TRIBUTARY OF FLAT CREEK				
Period of Diversion:	JANUARY 1 TO DECEMBER 31				
Diversion Means:	LIVESTOCK DIRECT FROM SOURCE				
36	S2SE	26	26N	31E	PHILLIPS
Source Name:	UNNAMED TRIBUTARY OF FLAT CREEK				
Period of Diversion:	JANUARY 1 TO DECEMBER 31				
Diversion Means:	LIVESTOCK DIRECT FROM SOURCE				
37	NESE	26	26N	31E	PHILLIPS
Source Name:	UNNAMED TRIBUTARY OF FLAT CREEK				
Period of Diversion:	JANUARY 1 TO DECEMBER 31				
Diversion Means:	LIVESTOCK DIRECT FROM SOURCE				
38	N2	27	26N	31E	PHILLIPS
Source Name:	UNNAMED TRIBUTARY OF FLAT CREEK				
Period of Diversion:	JANUARY 1 TO DECEMBER 31				
Diversion Means:	LIVESTOCK DIRECT FROM SOURCE				
39	NENE	28	26N	31E	PHILLIPS
Source Name:	UNNAMED TRIBUTARY OF FLAT CREEK				
Period of Diversion:	JANUARY 1 TO DECEMBER 31				
Diversion Means:	LIVESTOCK DIRECT FROM SOURCE				
40	N2N2	35	26N	31E	PHILLIPS
Source Name:	UNNAMED TRIBUTARY OF FLAT CREEK				

Period of Diversion: JANUARY 1 TO DECEMBER 31
Diversion Means: LIVESTOCK DIRECT FROM SOURCE
41 E2SE 8 26N 32E PHILLIPS
Source Name: UNNAMED TRIBUTARY OF FLAT CREEK
Period of Diversion: JANUARY 1 TO DECEMBER 31
Diversion Means: LIVESTOCK DIRECT FROM SOURCE
42 S2S2 9 26N 32E PHILLIPS
Source Name: UNNAMED TRIBUTARY OF FLAT CREEK
Period of Diversion: JANUARY 1 TO DECEMBER 31
Diversion Means: LIVESTOCK DIRECT FROM SOURCE
43 SENW 16 26N 32E PHILLIPS
Source Name: FLAT CREEK
Period of Diversion: JANUARY 1 TO DECEMBER 31
Diversion Means: LIVESTOCK DIRECT FROM SOURCE
44 S2 17 26N 32E PHILLIPS
Source Name: FLAT CREEK
Period of Diversion: JANUARY 1 TO DECEMBER 31
Diversion Means: LIVESTOCK DIRECT FROM SOURCE
45 SE 19 26N 32E PHILLIPS
Source Name: FLAT CREEK
Period of Diversion: JANUARY 1 TO DECEMBER 31
Diversion Means: LIVESTOCK DIRECT FROM SOURCE
46 SENE 19 26N 32E PHILLIPS
Source Name: UNNAMED TRIBUTARY OF FLAT CREEK
Period of Diversion: JANUARY 1 TO DECEMBER 31
Diversion Means: LIVESTOCK DIRECT FROM SOURCE
47 NW 20 26N 32E PHILLIPS
Source Name: FLAT CREEK
Period of Diversion: JANUARY 1 TO DECEMBER 31
Diversion Means: LIVESTOCK DIRECT FROM SOURCE
48 N2NE 20 26N 32E PHILLIPS
Source Name: UNNAMED TRIBUTARY OF FLAT CREEK
Period of Diversion: JANUARY 1 TO DECEMBER 31
Diversion Means: LIVESTOCK DIRECT FROM SOURCE

Period of Use: JANUARY 1 TO DECEMBER 31

Place of Use:

<u>ID</u>	<u>Acres</u>	<u>Govt Lot</u>	<u>Qtr Sec</u>	<u>Sec</u>	<u>Twp</u>	<u>Rge</u>	<u>County</u>
1			W2E2	2	25N	31E	PHILLIPS

2		E2NE	2	25N	31E	PHILLIPS
3	2		1	25N	31E	PHILLIPS
4	3		1	25N	31E	PHILLIPS
5	4		1	25N	31E	PHILLIPS
6		S2NE	1	25N	31E	PHILLIPS
7		SWSE	13	26N	31E	PHILLIPS
8		SENE	20	26N	31E	PHILLIPS
9		NENE	21	26N	31E	PHILLIPS
10		NW	21	26N	31E	PHILLIPS
11		N2SE	21	26N	31E	PHILLIPS
12		NWSW	21	26N	31E	PHILLIPS
13		S2NW	22	26N	31E	PHILLIPS
14		N2SW	22	26N	31E	PHILLIPS
15		SESW	22	26N	31E	PHILLIPS
16		SE	22	26N	31E	PHILLIPS
17		SWSW	23	26N	31E	PHILLIPS
18		E2SW	23	26N	31E	PHILLIPS
19		SWNE	23	26N	31E	PHILLIPS
20		SWNWSE	23	26N	31E	PHILLIPS
21		SENESE	23	26N	31E	PHILLIPS
22		SESE	23	26N	31E	PHILLIPS
23		W2SW	24	26N	31E	PHILLIPS
24		NESW	24	26N	31E	PHILLIPS
25		SWNW	24	26N	31E	PHILLIPS
26		SE	24	26N	31E	PHILLIPS
27		NWNE	24	26N	31E	PHILLIPS
28		E2NE	24	26N	31E	PHILLIPS
29		W2	25	26N	31E	PHILLIPS
30		NE	25	26N	31E	PHILLIPS
31		W2SE	25	26N	31E	PHILLIPS
32		SESE	25	26N	31E	PHILLIPS
33		N2	26	26N	31E	PHILLIPS
34		N2SW	26	26N	31E	PHILLIPS
35		SESW	26	26N	31E	PHILLIPS
36		S2SE	26	26N	31E	PHILLIPS
37		NESE	26	26N	31E	PHILLIPS
38		N2	27	26N	31E	PHILLIPS
39		NENE	28	26N	31E	PHILLIPS
40		N2N2	35	26N	31E	PHILLIPS
41		E2SE	8	26N	32E	PHILLIPS
42		S2S2	9	26N	32E	PHILLIPS
43		SENW	16	26N	32E	PHILLIPS
44		S2	17	26N	32E	PHILLIPS
45		SE	19	26N	32E	PHILLIPS
46		SENE	19	26N	32E	PHILLIPS
47		NW	20	26N	32E	PHILLIPS
48		N2NE	20	26N	32E	PHILLIPS

Remarks:

THE FOLLOWING ISSUES WERE IDENTIFIED BY THE DNRC DURING ITS EXAMINATION OF THIS WATER RIGHT CLAIM.

THIS CLAIM NUMBER WAS NOT INCLUDED IN THE BASIN 40M DECREE ISSUED 03/20/2009.

THE WATER RIGHTS LISTED FOLLOWING THIS STATEMENT WERE FILED BY DIFFERENT PARTIES WHO CLAIM OVERLAPPING PLACES OF USE. 30134178 AND 30142279.

THE OWNERSHIP OF THIS RIGHT MAY BE QUESTIONABLE. PART OR ALL OF THE PLACE OF USE APPEARS TO BE ON FEDERAL LAND.

A BETTER UNDERSTANDING OF YOUR CLAIMED WATER RIGHT CAN BE OBTAINED BY COMPARING YOUR RIGHT WITH OTHER CLAIMS IN THE BASIN. FOR EXAMPLE, COMPARE PRIORITY DATES, FLOW RATES, VOLUMES, OR ACRES IRRIGATED. ALSO, YOUR WATER RIGHT MAY BE SUBJECT TO WATER RIGHTS IN ADJOINING SUBBASINS OR BASINS AS WELL AS BEING SUBJECT TO OTHER RIGHTS ON YOUR SOURCE OF SUPPLY. FINALLY, YOUR WATER RIGHT MAY BE SUBJECT TO INDIAN RESERVED AND FEDERAL RESERVED WATER RIGHTS.

COMPLETE DETAILS REGARDING THE DNRC PREPARATION OF THIS INTERLOCUTORY DECREE AND RELATED MATERIALS CAN BE REVIEWED AT THE OFFICE LOCATIONS IDENTIFIED IN THE DOCUMENT ENTITLED "NOTICE OF ENTRY OF INTERLOCUTORY DECREE AND NOTICE OF AVAILABILITY."

SEE GENERAL FINDINGS OF FACT AND CONCLUSIONS OF LAW FOR FURTHER EXPLANATION OF YOUR CLAIMED WATER RIGHT. THESE FINDINGS CAN BE FOUND AS INDICATED IN THE DOCUMENT ENTITLED "NOTICE OF ENTRY OF INTERLOCUTORY DECREE AND NOTICE OF AVAILABILITY." IF YOU NEED OBJECTION FORMS, OR HAVE QUESTIONS ABOUT WATER COURT PROCEDURES OR CHANGES TO YOUR RIGHT, YOU CAN CONTACT THE WATER COURT BY CALLING 1-800-624-3270 (WITHIN MONTANA ONLY) OR 1-406-586-4364, OR BY WRITING TO P.O. BOX 1389, BOZEMAN, MT 59771-1389.

INTERLOCUTORY DECREE
BEAVER CREEK, TRIBUTARY TO MILK RIVER
BASIN 40M
ABSTRACT OF WATER RIGHT CLAIM

IMPORTANT NOTICE

THIS WATER RIGHT ABSTRACT MAY INCLUDE MODIFICATIONS OF THE WATER RIGHT AS CLAIMED OR AMENDED. MODIFICATIONS ARE AUTHORIZED BY THE MONTANA SUPREME COURT WATER RIGHT CLAIMS EXAMINATION RULES OR BY ORDER OF THE WATER COURT. OBJECTIONS MAY BE FILED ACCORDING TO PROCEDURES OUTLINED IN THE "NOTICE OF ENTRY OF INTERLOCUTORY DECREE AND NOTICE OF AVAILABILITY".

Water Right Number: 40M 30134179 STATEMENT OF CLAIM

Version: 1 -- ORIGINAL RIGHT

Status: ACTIVE

Owners: B & C FRENCH LLC
37737 CONTENT RD
MALTA, MT 59538-9550

Priority Date: FEBRUARY 8, 1921

Type of Historical Right: USE

Purpose (Use): STOCK

***Flow Rate:** A SPECIFIC FLOW RATE HAS NOT BEEN DECREED BECAUSE THIS USE CONSISTS OF STOCK DRINKING DIRECTLY FROM THE SOURCE, OR FROM A DITCH SYSTEM. THE FLOW RATE IS LIMITED TO THE MINIMUM AMOUNT HISTORICALLY NECESSARY TO SUSTAIN THIS PURPOSE.

***Volume:** THIS RIGHT INCLUDES THE AMOUNT OF WATER CONSUMPTIVELY USED FOR STOCKWATERING PURPOSES AT THE RATE OF 30 GALLONS PER DAY PER ANIMAL UNIT. ANIMAL UNITS SHALL BE BASED ON REASONABLE CARRYING CAPACITY AND HISTORICAL USE OF THE AREA SERVICED BY THIS WATER SOURCE.

Source Name: UNNAMED TRIBUTARY OF FLAT CREEK

Source Type: SURFACE WATER

Point of Diversion and Means of Diversion:

<u>ID</u>	<u>Govt Lot</u>	<u>Qtr</u>	<u>Sec</u>	<u>Twp</u>	<u>Rge</u>	<u>County</u>
1		SESE	21	26N	30E	PHILLIPS
Period of Diversion:	JANUARY 1 TO DECEMBER 31					
Diversion Means:	LIVESTOCK DIRECT FROM SOURCE					
2		E2E2	28	26N	30E	PHILLIPS
Period of Diversion:	JANUARY 1 TO DECEMBER 31					
Diversion Means:	LIVESTOCK DIRECT FROM SOURCE					
3		SW	28	26N	30E	PHILLIPS
Period of Diversion:	JANUARY 1 TO DECEMBER 31					

	Diversion Means:	LIVESTOCK DIRECT FROM SOURCE				
4		W2NW 28	26N	30E	PHILLIPS	
	Period of Diversion:	JANUARY 1 TO DECEMBER 31				
	Diversion Means:	LIVESTOCK DIRECT FROM SOURCE				
5		SENW 28	26N	30E	PHILLIPS	
	Period of Diversion:	JANUARY 1 TO DECEMBER 31				
	Diversion Means:	LIVESTOCK DIRECT FROM SOURCE				
6		NWSW 27	26N	30E	PHILLIPS	
	Period of Diversion:	JANUARY 1 TO DECEMBER 31				
	Diversion Means:	LIVESTOCK DIRECT FROM SOURCE				
7		SW 32	26N	30E	PHILLIPS	
	Period of Diversion:	JANUARY 1 TO DECEMBER 31				
	Diversion Means:	LIVESTOCK DIRECT FROM SOURCE				
8		NWNE 32	26N	30E	PHILLIPS	
	Period of Diversion:	JANUARY 1 TO DECEMBER 31				
	Diversion Means:	LIVESTOCK DIRECT FROM SOURCE				
9		SESE 32	26N	30E	PHILLIPS	
	Period of Diversion:	JANUARY 1 TO DECEMBER 31				
	Diversion Means:	LIVESTOCK DIRECT FROM SOURCE				
10		E2NW 32	26N	30E	PHILLIPS	
	Period of Diversion:	JANUARY 1 TO DECEMBER 31				
	Diversion Means:	LIVESTOCK DIRECT FROM SOURCE				
11		N2NE 33	26N	30E	PHILLIPS	
	Period of Diversion:	JANUARY 1 TO DECEMBER 31				
	Diversion Means:	LIVESTOCK DIRECT FROM SOURCE				
12		SWNE 33	26N	30E	PHILLIPS	
	Period of Diversion:	JANUARY 1 TO DECEMBER 31				
	Diversion Means:	LIVESTOCK DIRECT FROM SOURCE				
13		N2SE 33	26N	30E	PHILLIPS	
	Period of Diversion:	JANUARY 1 TO DECEMBER 31				
	Diversion Means:	LIVESTOCK DIRECT FROM SOURCE				
14		SESE 33	26N	30E	PHILLIPS	
	Period of Diversion:	JANUARY 1 TO DECEMBER 31				
	Diversion Means:	LIVESTOCK DIRECT FROM SOURCE				
15		SWSW 33	26N	30E	PHILLIPS	
	Period of Diversion:	JANUARY 1 TO DECEMBER 31				
	Diversion Means:	LIVESTOCK DIRECT FROM SOURCE				
16		E2W2 33	26N	30E	PHILLIPS	

Period of Diversion: JANUARY 1 TO DECEMBER 31
Diversion Means: LIVESTOCK DIRECT FROM SOURCE
 17 NW 34 26N 30E PHILLIPS

Period of Diversion: JANUARY 1 TO DECEMBER 31
Diversion Means: LIVESTOCK DIRECT FROM SOURCE
 18 S2SE 29 26N 30E PHILLIPS

Period of Diversion: JANUARY 1 TO DECEMBER 31
Diversion Means: LIVESTOCK DIRECT FROM SOURCE
 19 N2NE 5 25N 30E PHILLIPS

Period of Diversion: JANUARY 1 TO DECEMBER 31
Diversion Means: LIVESTOCK DIRECT FROM SOURCE
 20 NWSW 34 26N 30E PHILLIPS

Period of Diversion: JANUARY 1 TO DECEMBER 31
Diversion Means: LIVESTOCK DIRECT FROM SOURCE

Period of Use: JANUARY 1 TO DECEMBER 31

Place of Use:

<u>ID</u>	<u>Acres</u>	<u>Govt Lot</u>	<u>Qtr Sec</u>	<u>Sec</u>	<u>Twp</u>	<u>Rge</u>	<u>County</u>
1			SESE	21	26N	30E	PHILLIPS
2			E2E2	28	26N	30E	PHILLIPS
3			SW	28	26N	30E	PHILLIPS
4			W2NW	28	26N	30E	PHILLIPS
5			SENE	28	26N	30E	PHILLIPS
6			NWSW	27	26N	30E	PHILLIPS
7			SW	32	26N	30E	PHILLIPS
8			NWNE	32	26N	30E	PHILLIPS
9			SESE	32	26N	30E	PHILLIPS
10			E2NW	32	26N	30E	PHILLIPS
11			N2NE	33	26N	30E	PHILLIPS
12			SWNE	33	26N	30E	PHILLIPS
13			N2SE	33	26N	30E	PHILLIPS
14			SESE	33	26N	30E	PHILLIPS
15			SWSW	33	26N	30E	PHILLIPS
16			E2W2	33	26N	30E	PHILLIPS
17			NW	34	26N	30E	PHILLIPS
18			S2SE	29	26N	30E	PHILLIPS
19			N2NE	5	25N	30E	PHILLIPS
20			NWSW	34	26N	30E	PHILLIPS

Remarks:

THE FOLLOWING ISSUES WERE IDENTIFIED BY THE DNRC DURING ITS EXAMINATION OF THIS WATER RIGHT CLAIM.

THIS CLAIM NUMBER WAS NOT INCLUDED IN THE BASIN 40M DECREE ISSUED 03/20/2009.

THE WATER RIGHTS LISTED FOLLOWING THIS STATEMENT WERE FILED BY DIFFERENT PARTIES WHO CLAIM OVERLAPPING PLACES OF USE. 30134179 AND 30142282.

THE OWNERSHIP OF THIS RIGHT MAY BE QUESTIONABLE. PART OR ALL OF THE PLACE OF USE APPEARS TO BE ON FEDERAL LAND.

A BETTER UNDERSTANDING OF YOUR CLAIMED WATER RIGHT CAN BE OBTAINED BY COMPARING YOUR RIGHT WITH OTHER CLAIMS IN THE BASIN. FOR EXAMPLE, COMPARE PRIORITY DATES, FLOW RATES, VOLUMES, OR ACRES IRRIGATED. ALSO, YOUR WATER RIGHT MAY BE SUBJECT TO WATER RIGHTS IN ADJOINING SUBBASINS OR BASINS AS WELL AS BEING SUBJECT TO OTHER RIGHTS ON YOUR SOURCE OF SUPPLY. FINALLY, YOUR WATER RIGHT MAY BE SUBJECT TO INDIAN RESERVED AND FEDERAL RESERVED WATER RIGHTS.

COMPLETE DETAILS REGARDING THE DNRC PREPARATION OF THIS INTERLOCUTORY DECREE AND RELATED MATERIALS CAN BE REVIEWED AT THE OFFICE LOCATIONS IDENTIFIED IN THE DOCUMENT ENTITLED "NOTICE OF ENTRY OF INTERLOCUTORY DECREE AND NOTICE OF AVAILABILITY."

SEE GENERAL FINDINGS OF FACT AND CONCLUSIONS OF LAW FOR FURTHER EXPLANATION OF YOUR CLAIMED WATER RIGHT. THESE FINDINGS CAN BE FOUND AS INDICATED IN THE DOCUMENT ENTITLED "NOTICE OF ENTRY OF INTERLOCUTORY DECREE AND NOTICE OF AVAILABILITY." IF YOU NEED OBJECTION FORMS, OR HAVE QUESTIONS ABOUT WATER COURT PROCEDURES OR CHANGES TO YOUR RIGHT, YOU CAN CONTACT THE WATER COURT BY CALLING 1-800-624-3270 (WITHIN MONTANA ONLY) OR 1-406-586-4364, OR BY WRITING TO P.O. BOX 1389, BOZEMAN, MT 59771-1389.

**INTERLOCUTORY DECREE
BEAVER CREEK, TRIBUTARY TO MILK RIVER
BASIN 40M
ABSTRACT OF WATER RIGHT CLAIM**

IMPORTANT NOTICE

THIS WATER RIGHT ABSTRACT MAY INCLUDE MODIFICATIONS OF THE WATER RIGHT AS CLAIMED OR AMENDED. MODIFICATIONS ARE AUTHORIZED BY THE MONTANA SUPREME COURT WATER RIGHT CLAIMS EXAMINATION RULES OR BY ORDER OF THE WATER COURT. OBJECTIONS MAY BE FILED ACCORDING TO PROCEDURES OUTLINED IN THE "NOTICE OF ENTRY OF INTERLOCUTORY DECREE AND NOTICE OF AVAILABILITY".

Water Right Number: 40M 30134180 STATEMENT OF CLAIM

Version: 1 -- ORIGINAL RIGHT

Status: ACTIVE

Owners: B & C FRENCH LLC
37737 CONTENT RD
MALTA, MT 59538-9550

Priority Date: FEBRUARY 8, 1921

Type of Historical Right: USE

Purpose (Use): STOCK

***Flow Rate:** A SPECIFIC FLOW RATE HAS NOT BEEN DECREED BECAUSE THIS USE CONSISTS OF STOCK DRINKING DIRECTLY FROM THE SOURCE, OR FROM A DITCH SYSTEM. THE FLOW RATE IS LIMITED TO THE MINIMUM AMOUNT HISTORICALLY NECESSARY TO SUSTAIN THIS PURPOSE.

***Volume:** THIS RIGHT INCLUDES THE AMOUNT OF WATER CONSUMPTIVELY USED FOR STOCKWATERING PURPOSES AT THE RATE OF 30 GALLONS PER DAY PER ANIMAL UNIT. ANIMAL UNITS SHALL BE BASED ON REASONABLE CARRYING CAPACITY AND HISTORICAL USE OF THE AREA SERVICED BY THIS WATER SOURCE.

Source Name: UNNAMED TRIBUTARY OF FLAT CREEK

Source Type: SURFACE WATER

***Point of Diversion and Means of Diversion:**

<u>ID</u>	<u>Govt Lot</u>	<u>Qtr</u>	<u>Sec</u>	<u>Twp</u>	<u>Rge</u>	<u>County</u>
1	2		6	25N	30E	PHILLIPS
Period of Diversion:	JANUARY 1 TO DECEMBER 31					
Diversion Means:	LIVESTOCK DIRECT FROM SOURCE					
2	1		6	25N	30E	PHILLIPS
Period of Diversion:	JANUARY 1 TO DECEMBER 31					
Diversion Means:	LIVESTOCK DIRECT FROM SOURCE					
3	4	N2	5	25N	30E	PHILLIPS
Period of Diversion:	JANUARY 1 TO DECEMBER 31					

Diversion Means: LIVESTOCK DIRECT FROM SOURCE

Period of Use: JANUARY 1 TO DECEMBER 31

***Place of Use:**

<u>ID</u>	<u>Acres</u>	<u>Govt Lot</u>	<u>Qtr Sec</u>	<u>Sec</u>	<u>Twp</u>	<u>Rge</u>	<u>County</u>
1		2		6	25N	30E	PHILLIPS
2		1		6	25N	30E	PHILLIPS
3		4	N2	5	25N	30E	PHILLIPS

Remarks:

THE FOLLOWING ISSUES WERE IDENTIFIED BY THE DNRC DURING ITS EXAMINATION OF THIS WATER RIGHT CLAIM.

THIS CLAIM NUMBER WAS NOT INCLUDED IN THE BASIN 40M DECREE ISSUED 03/20/2009.

THE WATER RIGHTS LISTED FOLLOWING THIS STATEMENT WERE FILED BY DIFFERENT PARTIES WHO CLAIM OVERLAPPING PLACES OF USE. 40M 30129338, 40M 30129367, 40M 30134180.

THE OWNERSHIP OF THIS RIGHT MAY BE QUESTIONABLE. PART OR ALL OF THE PLACE OF USE APPEARS TO BE ON FEDERAL LAND.

A BETTER UNDERSTANDING OF YOUR CLAIMED WATER RIGHT CAN BE OBTAINED BY COMPARING YOUR RIGHT WITH OTHER CLAIMS IN THE BASIN. FOR EXAMPLE, COMPARE PRIORITY DATES, FLOW RATES, VOLUMES, OR ACRES IRRIGATED. ALSO, YOUR WATER RIGHT MAY BE SUBJECT TO WATER RIGHTS IN ADJOINING SUBBASINS OR BASINS AS WELL AS BEING SUBJECT TO OTHER RIGHTS ON YOUR SOURCE OF SUPPLY. FINALLY, YOUR WATER RIGHT MAY BE SUBJECT TO INDIAN RESERVED AND FEDERAL RESERVED WATER RIGHTS.

COMPLETE DETAILS REGARDING THE DNRC PREPARATION OF THIS INTERLOCUTORY DECREE AND RELATED MATERIALS CAN BE REVIEWED AT THE OFFICE LOCATIONS IDENTIFIED IN THE DOCUMENT ENTITLED "NOTICE OF ENTRY OF INTERLOCUTORY DECREE AND NOTICE OF AVAILABILITY."

SEE GENERAL FINDINGS OF FACT AND CONCLUSIONS OF LAW FOR FURTHER EXPLANATION OF YOUR CLAIMED WATER RIGHT. THESE FINDINGS CAN BE FOUND AS INDICATED IN THE DOCUMENT ENTITLED "NOTICE OF ENTRY OF INTERLOCUTORY DECREE AND NOTICE OF AVAILABILITY." IF YOU NEED OBJECTION FORMS, OR HAVE QUESTIONS ABOUT WATER COURT PROCEDURES OR CHANGES TO YOUR RIGHT, YOU CAN CONTACT THE WATER COURT BY CALLING 1-800-624-3270 (WITHIN MONTANA ONLY) OR 1-406-586-4364, OR BY WRITING TO P.O. BOX 1389, BOZEMAN, MT 59771-1389.

**INTERLOCUTORY DECREE
BEAVER CREEK, TRIBUTARY TO MILK RIVER
BASIN 40M
ABSTRACT OF WATER RIGHT CLAIM**

IMPORTANT NOTICE

THIS WATER RIGHT ABSTRACT MAY INCLUDE MODIFICATIONS OF THE WATER RIGHT AS CLAIMED OR AMENDED. MODIFICATIONS ARE AUTHORIZED BY THE MONTANA SUPREME COURT WATER RIGHT CLAIMS EXAMINATION RULES OR BY ORDER OF THE WATER COURT. OBJECTIONS MAY BE FILED ACCORDING TO PROCEDURES OUTLINED IN THE "NOTICE OF ENTRY OF INTERLOCUTORY DECREE AND NOTICE OF AVAILABILITY".

Water Right Number: 40M 30134181 STATEMENT OF CLAIM

Version: 1 -- ORIGINAL RIGHT

Status: ACTIVE

Owners: B & C FRENCH LLC
37737 CONTENT RD
MALTA, MT 59538-9550

Priority Date: FEBRUARY 8, 1921

Type of Historical Right: USE

Purpose (Use): STOCK

***Flow Rate:** A SPECIFIC FLOW RATE HAS NOT BEEN DECREED BECAUSE THIS USE CONSISTS OF STOCK DRINKING DIRECTLY FROM THE SOURCE, OR FROM A DITCH SYSTEM. THE FLOW RATE IS LIMITED TO THE MINIMUM AMOUNT HISTORICALLY NECESSARY TO SUSTAIN THIS PURPOSE.

***Volume:** THIS RIGHT INCLUDES THE AMOUNT OF WATER CONSUMPTIVELY USED FOR STOCKWATERING PURPOSES AT THE RATE OF 30 GALLONS PER DAY PER ANIMAL UNIT. ANIMAL UNITS SHALL BE BASED ON REASONABLE CARRYING CAPACITY AND HISTORICAL USE OF THE AREA SERVICED BY THIS WATER SOURCE.

Source Name: UNNAMED TRIBUTARY OF FLAT CREEK

Source Type: SURFACE WATER

Point of Diversion and Means of Diversion:

<u>ID</u>	<u>Govt Lot</u>	<u>Qtr</u>	<u>Sec</u>	<u>Twp</u>	<u>Rge</u>	<u>County</u>
1		SENE	34	26N	30E	PHILLIPS
Period of Diversion:	JANUARY 1 TO DECEMBER 31					
Diversion Means:	LIVESTOCK DIRECT FROM SOURCE					
2		NESE	34	26N	30E	PHILLIPS
Period of Diversion:	JANUARY 1 TO DECEMBER 31					
Diversion Means:	LIVESTOCK DIRECT FROM SOURCE					
3		NWSW	35	26N	30E	PHILLIPS
Period of Diversion:	JANUARY 1 TO DECEMBER 31					

Diversion Means: LIVESTOCK DIRECT FROM SOURCE
4 S2SW 35 26N 30E PHILLIPS

Period of Diversion: JANUARY 1 TO DECEMBER 31

Diversion Means: LIVESTOCK DIRECT FROM SOURCE

Period of Use: JANUARY 1 TO DECEMBER 31

Place of Use:

<u>ID</u>	<u>Acres</u>	<u>Govt Lot</u>	<u>Qtr Sec</u>	<u>Sec</u>	<u>Twp</u>	<u>Rge</u>	<u>County</u>
1			SENE	34	26N	30E	PHILLIPS
2			NESE	34	26N	30E	PHILLIPS
3			NWSW	35	26N	30E	PHILLIPS
4			S2SW	35	26N	30E	PHILLIPS

Remarks:

THE FOLLOWING ISSUES WERE IDENTIFIED BY THE DNRC DURING ITS EXAMINATION OF THIS WATER RIGHT CLAIM.

THIS CLAIM NUMBER WAS NOT INCLUDED IN THE BASIN 40M DECREE ISSUED 03/20/2009.

THE WATER RIGHTS LISTED FOLLOWING THIS STATEMENT WERE FILED BY DIFFERENT PARTIES WHO CLAIM OVERLAPPING PLACES OF USE. 30134181 AND 74559-00.

THE OWNERSHIP OF THIS RIGHT MAY BE QUESTIONABLE. PART OR ALL OF THE PLACE OF USE APPEARS TO BE ON FEDERAL LAND.

A BETTER UNDERSTANDING OF YOUR CLAIMED WATER RIGHT CAN BE OBTAINED BY COMPARING YOUR RIGHT WITH OTHER CLAIMS IN THE BASIN. FOR EXAMPLE, COMPARE PRIORITY DATES, FLOW RATES, VOLUMES, OR ACRES IRRIGATED. ALSO, YOUR WATER RIGHT MAY BE SUBJECT TO WATER RIGHTS IN ADJOINING SUBBASINS OR BASINS AS WELL AS BEING SUBJECT TO OTHER RIGHTS ON YOUR SOURCE OF SUPPLY. FINALLY, YOUR WATER RIGHT MAY BE SUBJECT TO INDIAN RESERVED AND FEDERAL RESERVED WATER RIGHTS.

COMPLETE DETAILS REGARDING THE DNRC PREPARATION OF THIS INTERLOCUTORY DECREE AND RELATED MATERIALS CAN BE REVIEWED AT THE OFFICE LOCATIONS IDENTIFIED IN THE DOCUMENT ENTITLED "NOTICE OF ENTRY OF INTERLOCUTORY DECREE AND NOTICE OF AVAILABILITY."

SEE GENERAL FINDINGS OF FACT AND CONCLUSIONS OF LAW FOR FURTHER EXPLANATION OF YOUR CLAIMED WATER RIGHT. THESE FINDINGS CAN BE FOUND AS INDICATED IN THE DOCUMENT ENTITLED "NOTICE OF ENTRY OF INTERLOCUTORY DECREE AND NOTICE OF AVAILABILITY." IF YOU NEED OBJECTION FORMS, OR HAVE QUESTIONS ABOUT WATER COURT PROCEDURES OR CHANGES TO YOUR RIGHT, YOU CAN CONTACT THE WATER COURT BY CALLING 1-800-624-3270 (WITHIN MONTANA ONLY) OR 1-406-586-4364, OR BY WRITING TO P.O. BOX 1389, BOZEMAN, MT 59771-1389.

**INTERLOCUTORY DECREE
BEAVER CREEK, TRIBUTARY TO MILK RIVER
BASIN 40M
ABSTRACT OF WATER RIGHT CLAIM**

IMPORTANT NOTICE

THIS WATER RIGHT ABSTRACT MAY INCLUDE MODIFICATIONS OF THE WATER RIGHT AS CLAIMED OR AMENDED. MODIFICATIONS ARE AUTHORIZED BY THE MONTANA SUPREME COURT WATER RIGHT CLAIMS EXAMINATION RULES OR BY ORDER OF THE WATER COURT. OBJECTIONS MAY BE FILED ACCORDING TO PROCEDURES OUTLINED IN THE "NOTICE OF ENTRY OF INTERLOCUTORY DECREE AND NOTICE OF AVAILABILITY".

Water Right Number: 40M 30134182 STATEMENT OF CLAIM

Version: 1 -- ORIGINAL RIGHT

Status: ACTIVE

Owners: B & C FRENCH LLC
37737 CONTENT RD
MALTA, MT 59538-9550

Priority Date: MARCH 11, 1924

Type of Historical Right: USE

Purpose (Use): STOCK

***Flow Rate:** A SPECIFIC FLOW RATE HAS NOT BEEN DECREED BECAUSE THIS USE CONSISTS OF STOCK DRINKING DIRECTLY FROM THE SOURCE, OR FROM A DITCH SYSTEM. THE FLOW RATE IS LIMITED TO THE MINIMUM AMOUNT HISTORICALLY NECESSARY TO SUSTAIN THIS PURPOSE.

***Volume:** THIS RIGHT INCLUDES THE AMOUNT OF WATER CONSUMPTIVELY USED FOR STOCKWATERING PURPOSES AT THE RATE OF 30 GALLONS PER DAY PER ANIMAL UNIT. ANIMAL UNITS SHALL BE BASED ON REASONABLE CARRYING CAPACITY AND HISTORICAL USE OF THE AREA SERVICED BY THIS WATER SOURCE.

Source Name: UNNAMED TRIBUTARY OF BEAVER CREEK

Source Type: SURFACE WATER

Point of Diversion and Means of Diversion:

<u>ID</u>	<u>Govt Lot</u>	<u>Qtr</u>	<u>Sec</u>	<u>Twp</u>	<u>Rge</u>	<u>County</u>
1		NWSE	21	26N	30E	PHILLIPS
Period of Diversion:	JANUARY 1 TO DECEMBER 31					
Diversion Means:	LIVESTOCK DIRECT FROM SOURCE					
2		E2SW	21	26N	30E	PHILLIPS
Period of Diversion:	JANUARY 1 TO DECEMBER 31					
Diversion Means:	LIVESTOCK DIRECT FROM SOURCE					
3		NWSW	21	26N	30E	PHILLIPS
Period of Diversion:	JANUARY 1 TO DECEMBER 31					

Diversion Means: LIVESTOCK DIRECT FROM SOURCE
 4 SWNW 21 26N 30E PHILLIPS
Period of Diversion: JANUARY 1 TO DECEMBER 31
Diversion Means: LIVESTOCK DIRECT FROM SOURCE
 5 S2NE 20 26N 30E PHILLIPS
Period of Diversion: JANUARY 1 TO DECEMBER 31
Diversion Means: LIVESTOCK DIRECT FROM SOURCE
 6 NWNE 20 26N 30E PHILLIPS
Period of Diversion: JANUARY 1 TO DECEMBER 31
Diversion Means: LIVESTOCK DIRECT FROM SOURCE
 7 W2SE 20 26N 30E PHILLIPS
Period of Diversion: JANUARY 1 TO DECEMBER 31
Diversion Means: LIVESTOCK DIRECT FROM SOURCE
 8 NESW 20 26N 30E PHILLIPS
Period of Diversion: JANUARY 1 TO DECEMBER 31
Diversion Means: LIVESTOCK DIRECT FROM SOURCE
 9 NW 20 26N 30E PHILLIPS
Period of Diversion: JANUARY 1 TO DECEMBER 31
Diversion Means: LIVESTOCK DIRECT FROM SOURCE
 10 SESE 20 26N 30E PHILLIPS
Period of Diversion: JANUARY 1 TO DECEMBER 31
Diversion Means: LIVESTOCK DIRECT FROM SOURCE

Period of Use: JANUARY 1 TO DECEMBER 31

Place of Use:

<u>ID</u>	<u>Acres</u>	<u>Govt Lot</u>	<u>Qtr Sec</u>	<u>Sec</u>	<u>Twp</u>	<u>Rge</u>	<u>County</u>
1			NWSE	21	26N	30E	PHILLIPS
2			E2SW	21	26N	30E	PHILLIPS
3			NWSW	21	26N	30E	PHILLIPS
4			SWNW	21	26N	30E	PHILLIPS
5			S2NE	20	26N	30E	PHILLIPS
6			NWNE	20	26N	30E	PHILLIPS
7			W2SE	20	26N	30E	PHILLIPS
8			NESW	20	26N	30E	PHILLIPS
9			NW	20	26N	30E	PHILLIPS
10			SESE	20	26N	30E	PHILLIPS

Remarks:

THE FOLLOWING ISSUES WERE IDENTIFIED BY THE DNRC DURING ITS EXAMINATION OF THIS WATER RIGHT CLAIM.

THIS CLAIM NUMBER WAS NOT INCLUDED IN THE BASIN 40M DECREE ISSUED 03/20/2009.

THE WATER RIGHTS LISTED FOLLOWING THIS STATEMENT WERE FILED BY DIFFERENT PARTIES WHO CLAIM OVERLAPPING PLACES OF USE. 30134182 AND 30142331.

THE OWNERSHIP OF THIS RIGHT MAY BE QUESTIONABLE. PART OR ALL OF THE PLACE OF USE APPEARS TO BE ON FEDERAL LAND.

A BETTER UNDERSTANDING OF YOUR CLAIMED WATER RIGHT CAN BE OBTAINED BY COMPARING YOUR RIGHT WITH OTHER CLAIMS IN THE BASIN. FOR EXAMPLE, COMPARE PRIORITY DATES, FLOW RATES, VOLUMES, OR ACRES IRRIGATED. ALSO, YOUR WATER RIGHT MAY BE SUBJECT TO WATER RIGHTS IN ADJOINING SUBBASINS OR BASINS AS WELL AS BEING SUBJECT TO OTHER RIGHTS ON YOUR SOURCE OF SUPPLY. FINALLY, YOUR WATER RIGHT MAY BE SUBJECT TO INDIAN RESERVED AND FEDERAL RESERVED WATER RIGHTS.

COMPLETE DETAILS REGARDING THE DNRC PREPARATION OF THIS INTERLOCUTORY DECREE AND RELATED MATERIALS CAN BE REVIEWED AT THE OFFICE LOCATIONS IDENTIFIED IN THE DOCUMENT ENTITLED "NOTICE OF ENTRY OF INTERLOCUTORY DECREE AND NOTICE OF AVAILABILITY."

SEE GENERAL FINDINGS OF FACT AND CONCLUSIONS OF LAW FOR FURTHER EXPLANATION OF YOUR CLAIMED WATER RIGHT. THESE FINDINGS CAN BE FOUND AS INDICATED IN THE DOCUMENT ENTITLED "NOTICE OF ENTRY OF INTERLOCUTORY DECREE AND NOTICE OF AVAILABILITY." IF YOU NEED OBJECTION FORMS, OR HAVE QUESTIONS ABOUT WATER COURT PROCEDURES OR CHANGES TO YOUR RIGHT, YOU CAN CONTACT THE WATER COURT BY CALLING 1-800-624-3270 (WITHIN MONTANA ONLY) OR 1-406-586-4364, OR BY WRITING TO P.O. BOX 1389, BOZEMAN, MT 59771-1389.

**INTERLOCUTORY DECREE
BEAVER CREEK, TRIBUTARY TO MILK RIVER
BASIN 40M
ABSTRACT OF WATER RIGHT CLAIM**

IMPORTANT NOTICE

THIS WATER RIGHT ABSTRACT MAY INCLUDE MODIFICATIONS OF THE WATER RIGHT AS CLAIMED OR AMENDED. MODIFICATIONS ARE AUTHORIZED BY THE MONTANA SUPREME COURT WATER RIGHT CLAIMS EXAMINATION RULES OR BY ORDER OF THE WATER COURT. OBJECTIONS MAY BE FILED ACCORDING TO PROCEDURES OUTLINED IN THE "NOTICE OF ENTRY OF INTERLOCUTORY DECREE AND NOTICE OF AVAILABILITY".

Water Right Number: 40M 30134184 STATEMENT OF CLAIM

Version: 1 -- ORIGINAL RIGHT

Status: ACTIVE

Owners: B & C FRENCH LLC
37737 CONTENT RD
MALTA, MT 59538-9550

Priority Date: MARCH 11, 1924

Type of Historical Right: USE

Purpose (Use): STOCK

***Flow Rate:** A SPECIFIC FLOW RATE HAS NOT BEEN DECREED BECAUSE THIS USE CONSISTS OF STOCK DRINKING DIRECTLY FROM THE SOURCE, OR FROM A DITCH SYSTEM. THE FLOW RATE IS LIMITED TO THE MINIMUM AMOUNT HISTORICALLY NECESSARY TO SUSTAIN THIS PURPOSE.

***Volume:** THIS RIGHT INCLUDES THE AMOUNT OF WATER CONSUMPTIVELY USED FOR STOCKWATERING PURPOSES AT THE RATE OF 30 GALLONS PER DAY PER ANIMAL UNIT. ANIMAL UNITS SHALL BE BASED ON REASONABLE CARRYING CAPACITY AND HISTORICAL USE OF THE AREA SERVICED BY THIS WATER SOURCE.

Source Name: UNNAMED TRIBUTARY OF BEAVER CREEK

Source Type: SURFACE WATER

Point of Diversion and Means of Diversion:

<u>ID</u>	<u>Govt Lot</u>	<u>Qtr</u>	<u>Sec</u>	<u>Twp</u>	<u>Rge</u>	<u>County</u>
1		NESE	17	26N	30E	PHILLIPS
Period of Diversion:	JANUARY 1 TO DECEMBER 31					
Diversion Means:	LIVESTOCK DIRECT FROM SOURCE					
2		W2NE	17	26N	30E	PHILLIPS
Period of Diversion:	JANUARY 1 TO DECEMBER 31					
Diversion Means:	LIVESTOCK DIRECT FROM SOURCE					
3		SENE	17	26N	30E	PHILLIPS
Period of Diversion:	JANUARY 1 TO DECEMBER 31					

Diversion Means: LIVESTOCK DIRECT FROM SOURCE

Period of Use: JANUARY 1 TO DECEMBER 31

Place of Use:

<u>ID</u>	<u>Acres</u>	<u>Govt Lot</u>	<u>Qtr Sec</u>	<u>Sec</u>	<u>Twp</u>	<u>Rge</u>	<u>County</u>
1			NESE	17	26N	30E	PHILLIPS
2			W2NE	17	26N	30E	PHILLIPS
3			SENE	17	26N	30E	PHILLIPS

Remarks:

THE FOLLOWING ISSUES WERE IDENTIFIED BY THE DNRC DURING ITS EXAMINATION OF THIS WATER RIGHT CLAIM.

THIS CLAIM NUMBER WAS NOT INCLUDED IN THE BASIN 40M DECREE ISSUED 03/20/2009.

THE OWNERSHIP OF THIS RIGHT MAY BE QUESTIONABLE. PART OR ALL OF THE PLACE OF USE APPEARS TO BE ON FEDERAL LAND.

A BETTER UNDERSTANDING OF YOUR CLAIMED WATER RIGHT CAN BE OBTAINED BY COMPARING YOUR RIGHT WITH OTHER CLAIMS IN THE BASIN. FOR EXAMPLE, COMPARE PRIORITY DATES, FLOW RATES, VOLUMES, OR ACRES IRRIGATED. ALSO, YOUR WATER RIGHT MAY BE SUBJECT TO WATER RIGHTS IN ADJOINING SUBBASINS OR BASINS AS WELL AS BEING SUBJECT TO OTHER RIGHTS ON YOUR SOURCE OF SUPPLY. FINALLY, YOUR WATER RIGHT MAY BE SUBJECT TO INDIAN RESERVED AND FEDERAL RESERVED WATER RIGHTS.

COMPLETE DETAILS REGARDING THE DNRC PREPARATION OF THIS INTERLOCUTORY DECREE AND RELATED MATERIALS CAN BE REVIEWED AT THE OFFICE LOCATIONS IDENTIFIED IN THE DOCUMENT ENTITLED "NOTICE OF ENTRY OF INTERLOCUTORY DECREE AND NOTICE OF AVAILABILITY."

SEE GENERAL FINDINGS OF FACT AND CONCLUSIONS OF LAW FOR FURTHER EXPLANATION OF YOUR CLAIMED WATER RIGHT. THESE FINDINGS CAN BE FOUND AS INDICATED IN THE DOCUMENT ENTITLED "NOTICE OF ENTRY OF INTERLOCUTORY DECREE AND NOTICE OF AVAILABILITY." IF YOU NEED OBJECTION FORMS, OR HAVE QUESTIONS ABOUT WATER COURT PROCEDURES OR CHANGES TO YOUR RIGHT, YOU CAN CONTACT THE WATER COURT BY CALLING 1-800-624-3270 (WITHIN MONTANA ONLY) OR 1-406-586-4364, OR BY WRITING TO P.O. BOX 1389, BOZEMAN, MT 59771-1389.

**INTERLOCUTORY DECREE
BEAVER CREEK, TRIBUTARY TO MILK RIVER
BASIN 40M
ABSTRACT OF WATER RIGHT CLAIM**

IMPORTANT NOTICE

THIS WATER RIGHT ABSTRACT MAY INCLUDE MODIFICATIONS OF THE WATER RIGHT AS CLAIMED OR AMENDED. MODIFICATIONS ARE AUTHORIZED BY THE MONTANA SUPREME COURT WATER RIGHT CLAIMS EXAMINATION RULES OR BY ORDER OF THE WATER COURT. OBJECTIONS MAY BE FILED ACCORDING TO PROCEDURES OUTLINED IN THE "NOTICE OF ENTRY OF INTERLOCUTORY DECREE AND NOTICE OF AVAILABILITY".

Water Right Number: 40M 30134185 STATEMENT OF CLAIM

Version: 1 -- ORIGINAL RIGHT

Status: ACTIVE

Owners: B & C FRENCH LLC
37737 CONTENT RD
MALTA, MT 59538-9550

Priority Date: FEBRUARY 8, 1921

Type of Historical Right: USE

Purpose (Use): STOCK

***Flow Rate:** A SPECIFIC FLOW RATE HAS NOT BEEN DECREED BECAUSE THIS USE CONSISTS OF STOCK DRINKING DIRECTLY FROM THE SOURCE, OR FROM A DITCH SYSTEM. THE FLOW RATE IS LIMITED TO THE MINIMUM AMOUNT HISTORICALLY NECESSARY TO SUSTAIN THIS PURPOSE.

***Volume:** THIS RIGHT INCLUDES THE AMOUNT OF WATER CONSUMPTIVELY USED FOR STOCKWATERING PURPOSES AT THE RATE OF 30 GALLONS PER DAY PER ANIMAL UNIT. ANIMAL UNITS SHALL BE BASED ON REASONABLE CARRYING CAPACITY AND HISTORICAL USE OF THE AREA SERVICED BY THIS WATER SOURCE.

Source Name: UNNAMED TRIBUTARY OF FLAT CREEK

Source Type: SURFACE WATER

Point of Diversion and Means of Diversion:

<u>ID</u>	<u>Govt Lot</u>	<u>Qtr</u>	<u>Sec</u>	<u>Twp</u>	<u>Rge</u>	<u>County</u>
1		NESW	27	26N	30E	PHILLIPS
Period of Diversion:	JANUARY 1 TO DECEMBER 31					
Diversion Means:	LIVESTOCK DIRECT FROM SOURCE					
2		S2SE	27	26N	30E	PHILLIPS
Period of Diversion:	JANUARY 1 TO DECEMBER 31					
Diversion Means:	LIVESTOCK DIRECT FROM SOURCE					
3		S2SW	26	26N	30E	PHILLIPS
Period of Diversion:	JANUARY 1 TO DECEMBER 31					

Diversion Means: LIVESTOCK DIRECT FROM SOURCE
 4 NENE 34 26N 30E PHILLIPS
Period of Diversion: JANUARY 1 TO DECEMBER 31
Diversion Means: LIVESTOCK DIRECT FROM SOURCE
 5 NW 35 26N 30E PHILLIPS
Period of Diversion: JANUARY 1 TO DECEMBER 31
Diversion Means: LIVESTOCK DIRECT FROM SOURCE
 6 W2NE 35 26N 30E PHILLIPS
Period of Diversion: JANUARY 1 TO DECEMBER 31
Diversion Means: LIVESTOCK DIRECT FROM SOURCE
 7 SENE 35 26N 30E PHILLIPS
Period of Diversion: JANUARY 1 TO DECEMBER 31
Diversion Means: LIVESTOCK DIRECT FROM SOURCE
 8 NESW 35 26N 30E PHILLIPS
Period of Diversion: JANUARY 1 TO DECEMBER 31
Diversion Means: LIVESTOCK DIRECT FROM SOURCE
 9 N2SE 35 26N 30E PHILLIPS
Period of Diversion: JANUARY 1 TO DECEMBER 31
Diversion Means: LIVESTOCK DIRECT FROM SOURCE
 10 NWSWSE 35 26N 30E PHILLIPS
Period of Diversion: JANUARY 1 TO DECEMBER 31
Diversion Means: LIVESTOCK DIRECT FROM SOURCE
 11 NWSE 27 26N 30E PHILLIPS
Period of Diversion: JANUARY 1 TO DECEMBER 31
Diversion Means: LIVESTOCK DIRECT FROM SOURCE

Period of Use: JANUARY 1 TO DECEMBER 31

Place of Use:

<u>ID</u>	<u>Acres</u>	<u>Govt Lot</u>	<u>Qtr Sec</u>	<u>Sec</u>	<u>Twp</u>	<u>Rge</u>	<u>County</u>
1			NESW	27	26N	30E	PHILLIPS
2			S2SE	27	26N	30E	PHILLIPS
3			S2SW	26	26N	30E	PHILLIPS
4			NENE	34	26N	30E	PHILLIPS
5			NW	35	26N	30E	PHILLIPS
6			W2NE	35	26N	30E	PHILLIPS
7			SENE	35	26N	30E	PHILLIPS
8			NESW	35	26N	30E	PHILLIPS
9			N2SE	35	26N	30E	PHILLIPS
10			NWSWSE	35	26N	30E	PHILLIPS
11			NWSE	27	26N	30E	PHILLIPS

Remarks:

THE FOLLOWING ISSUES WERE IDENTIFIED BY THE DNRC DURING ITS EXAMINATION OF THIS WATER RIGHT CLAIM.

THIS CLAIM NUMBER WAS NOT INCLUDED IN THE BASIN 40M DECREE ISSUED 03/20/2009.

THE OWNERSHIP OF THIS RIGHT MAY BE QUESTIONABLE. PART OR ALL OF THE PLACE OF USE APPEARS TO BE ON FEDERAL LAND.

A BETTER UNDERSTANDING OF YOUR CLAIMED WATER RIGHT CAN BE OBTAINED BY COMPARING YOUR RIGHT WITH OTHER CLAIMS IN THE BASIN. FOR EXAMPLE, COMPARE PRIORITY DATES, FLOW RATES, VOLUMES, OR ACRES IRRIGATED. ALSO, YOUR WATER RIGHT MAY BE SUBJECT TO WATER RIGHTS IN ADJOINING SUBBASINS OR BASINS AS WELL AS BEING SUBJECT TO OTHER RIGHTS ON YOUR SOURCE OF SUPPLY. FINALLY, YOUR WATER RIGHT MAY BE SUBJECT TO INDIAN RESERVED AND FEDERAL RESERVED WATER RIGHTS.

COMPLETE DETAILS REGARDING THE DNRC PREPARATION OF THIS INTERLOCUTORY DECREE AND RELATED MATERIALS CAN BE REVIEWED AT THE OFFICE LOCATIONS IDENTIFIED IN THE DOCUMENT ENTITLED "NOTICE OF ENTRY OF INTERLOCUTORY DECREE AND NOTICE OF AVAILABILITY."

SEE GENERAL FINDINGS OF FACT AND CONCLUSIONS OF LAW FOR FURTHER EXPLANATION OF YOUR CLAIMED WATER RIGHT. THESE FINDINGS CAN BE FOUND AS INDICATED IN THE DOCUMENT ENTITLED "NOTICE OF ENTRY OF INTERLOCUTORY DECREE AND NOTICE OF AVAILABILITY." IF YOU NEED OBJECTION FORMS, OR HAVE QUESTIONS ABOUT WATER COURT PROCEDURES OR CHANGES TO YOUR RIGHT, YOU CAN CONTACT THE WATER COURT BY CALLING 1-800-624-3270 (WITHIN MONTANA ONLY) OR 1-406-586-4364, OR BY WRITING TO P.O. BOX 1389, BOZEMAN, MT 59771-1389.

**INTERLOCUTORY DECREE
BEAVER CREEK, TRIBUTARY TO MILK RIVER
BASIN 40M
ABSTRACT OF WATER RIGHT CLAIM**

IMPORTANT NOTICE

THIS WATER RIGHT ABSTRACT MAY INCLUDE MODIFICATIONS OF THE WATER RIGHT AS CLAIMED OR AMENDED. MODIFICATIONS ARE AUTHORIZED BY THE MONTANA SUPREME COURT WATER RIGHT CLAIMS EXAMINATION RULES OR BY ORDER OF THE WATER COURT. OBJECTIONS MAY BE FILED ACCORDING TO PROCEDURES OUTLINED IN THE "NOTICE OF ENTRY OF INTERLOCUTORY DECREE AND NOTICE OF AVAILABILITY".

Water Right Number: 40M 30134186 STATEMENT OF CLAIM

Version: 1 -- ORIGINAL RIGHT

Status: ACTIVE

Owners: B & C FRENCH LLC
37737 CONTENT RD
MALTA, MT 59538-9550

Priority Date: FEBRUARY 8, 1921

Type of Historical Right: USE

Purpose (Use): STOCK

***Flow Rate:** A SPECIFIC FLOW RATE HAS NOT BEEN DECREED BECAUSE THIS USE CONSISTS OF STOCK DRINKING DIRECTLY FROM THE SOURCE, OR FROM A DITCH SYSTEM. THE FLOW RATE IS LIMITED TO THE MINIMUM AMOUNT HISTORICALLY NECESSARY TO SUSTAIN THIS PURPOSE.

***Volume:** THIS RIGHT INCLUDES THE AMOUNT OF WATER CONSUMPTIVELY USED FOR STOCKWATERING PURPOSES AT THE RATE OF 30 GALLONS PER DAY PER ANIMAL UNIT. ANIMAL UNITS SHALL BE BASED ON REASONABLE CARRYING CAPACITY AND HISTORICAL USE OF THE AREA SERVICED BY THIS WATER SOURCE.

Source Name: UNNAMED TRIBUTARY OF FLAT CREEK

Source Type: SURFACE WATER

Point of Diversion and Means of Diversion:

<u>ID</u>	<u>Govt Lot</u>	<u>Qtr</u>	<u>Sec</u>	<u>Twp</u>	<u>Rge</u>	<u>County</u>
1		NWSE	34	26N	30E	PHILLIPS

Period of Diversion: JANUARY 1 TO DECEMBER 31

Diversion Means: LIVESTOCK DIRECT FROM SOURCE

2		E2SW	34	26N	30E	PHILLIPS
---	--	------	----	-----	-----	----------

Period of Diversion: JANUARY 1 TO DECEMBER 31

Diversion Means: LIVESTOCK DIRECT FROM SOURCE

Period of Use: JANUARY 1 TO DECEMBER 31

Place of Use:

<u>ID</u>	<u>Acres</u>	<u>Govt Lot</u>	<u>Qtr Sec</u>	<u>Sec</u>	<u>Twp</u>	<u>Rge</u>	<u>County</u>
1			NWSE	34	26N	30E	PHILLIPS
2			E2SW	34	26N	30E	PHILLIPS

Remarks:

THE FOLLOWING ISSUES WERE IDENTIFIED BY THE DNRC DURING ITS EXAMINATION OF THIS WATER RIGHT CLAIM.

THIS CLAIM NUMBER WAS NOT INCLUDED IN THE BASIN 40M DECREE ISSUED 03/20/2009.

THE OWNERSHIP OF THIS RIGHT MAY BE QUESTIONABLE. PART OR ALL OF THE PLACE OF USE APPEARS TO BE ON FEDERAL LAND.

A BETTER UNDERSTANDING OF YOUR CLAIMED WATER RIGHT CAN BE OBTAINED BY COMPARING YOUR RIGHT WITH OTHER CLAIMS IN THE BASIN. FOR EXAMPLE, COMPARE PRIORITY DATES, FLOW RATES, VOLUMES, OR ACRES IRRIGATED. ALSO, YOUR WATER RIGHT MAY BE SUBJECT TO WATER RIGHTS IN ADJOINING SUBBASINS OR BASINS AS WELL AS BEING SUBJECT TO OTHER RIGHTS ON YOUR SOURCE OF SUPPLY. FINALLY, YOUR WATER RIGHT MAY BE SUBJECT TO INDIAN RESERVED AND FEDERAL RESERVED WATER RIGHTS.

COMPLETE DETAILS REGARDING THE DNRC PREPARATION OF THIS INTERLOCUTORY DECREE AND RELATED MATERIALS CAN BE REVIEWED AT THE OFFICE LOCATIONS IDENTIFIED IN THE DOCUMENT ENTITLED "NOTICE OF ENTRY OF INTERLOCUTORY DECREE AND NOTICE OF AVAILABILITY."

SEE GENERAL FINDINGS OF FACT AND CONCLUSIONS OF LAW FOR FURTHER EXPLANATION OF YOUR CLAIMED WATER RIGHT. THESE FINDINGS CAN BE FOUND AS INDICATED IN THE DOCUMENT ENTITLED "NOTICE OF ENTRY OF INTERLOCUTORY DECREE AND NOTICE OF AVAILABILITY." IF YOU NEED OBJECTION FORMS, OR HAVE QUESTIONS ABOUT WATER COURT PROCEDURES OR CHANGES TO YOUR RIGHT, YOU CAN CONTACT THE WATER COURT BY CALLING 1-800-624-3270 (WITHIN MONTANA ONLY) OR 1-406-586-4364, OR BY WRITING TO P.O. BOX 1389, BOZEMAN, MT 59771-1389.

**INTERLOCUTORY DECREE
BEAVER CREEK, TRIBUTARY TO MILK RIVER
BASIN 40M
ABSTRACT OF WATER RIGHT CLAIM**

IMPORTANT NOTICE

THIS WATER RIGHT ABSTRACT MAY INCLUDE MODIFICATIONS OF THE WATER RIGHT AS CLAIMED OR AMENDED. MODIFICATIONS ARE AUTHORIZED BY THE MONTANA SUPREME COURT WATER RIGHT CLAIMS EXAMINATION RULES OR BY ORDER OF THE WATER COURT. OBJECTIONS MAY BE FILED ACCORDING TO PROCEDURES OUTLINED IN THE "NOTICE OF ENTRY OF INTERLOCUTORY DECREE AND NOTICE OF AVAILABILITY".

Water Right Number: 40M 30134187 STATEMENT OF CLAIM

Version: 1 -- ORIGINAL RIGHT

Status: ACTIVE

Owners: B & C FRENCH LLC
37737 CONTENT RD
MALTA, MT 59538-9550

Priority Date: FEBRUARY 8, 1921

Type of Historical Right: USE

Purpose (Use): STOCK

***Flow Rate:** A SPECIFIC FLOW RATE HAS NOT BEEN DECREED BECAUSE THIS USE CONSISTS OF STOCK DRINKING DIRECTLY FROM THE SOURCE, OR FROM A DITCH SYSTEM. THE FLOW RATE IS LIMITED TO THE MINIMUM AMOUNT HISTORICALLY NECESSARY TO SUSTAIN THIS PURPOSE.

***Volume:** THIS RIGHT INCLUDES THE AMOUNT OF WATER CONSUMPTIVELY USED FOR STOCKWATERING PURPOSES AT THE RATE OF 30 GALLONS PER DAY PER ANIMAL UNIT. ANIMAL UNITS SHALL BE BASED ON REASONABLE CARRYING CAPACITY AND HISTORICAL USE OF THE AREA SERVICED BY THIS WATER SOURCE.

Source Name: UNNAMED TRIBUTARY OF FLAT CREEK

Source Type: SURFACE WATER

Point of Diversion and Means of Diversion:

<u>ID</u>	<u>Govt Lot</u>	<u>Qtr Sec</u>	<u>Sec</u>	<u>Twp</u>	<u>Rge</u>	<u>County</u>
1		W2E2	34	26N	30E	PHILLIPS

Period of Diversion: JANUARY 1 TO DECEMBER 31

Diversion Means: LIVESTOCK DIRECT FROM SOURCE

Period of Use: JANUARY 1 TO DECEMBER 31

Place of Use:

<u>ID</u>	<u>Acres</u>	<u>Govt Lot</u>	<u>Qtr Sec</u>	<u>Sec</u>	<u>Twp</u>	<u>Rge</u>	<u>County</u>
1			W2E2	34	26N	30E	PHILLIPS

Remarks:

THE FOLLOWING ISSUES WERE IDENTIFIED BY THE DNRC DURING ITS EXAMINATION OF THIS WATER RIGHT CLAIM.

THIS CLAIM NUMBER WAS NOT INCLUDED IN THE BASIN 40M DECREE ISSUED 03/20/2009.

THE OWNERSHIP OF THIS RIGHT MAY BE QUESTIONABLE. PART OR ALL OF THE PLACE OF USE APPEARS TO BE ON FEDERAL LAND.

A BETTER UNDERSTANDING OF YOUR CLAIMED WATER RIGHT CAN BE OBTAINED BY COMPARING YOUR RIGHT WITH OTHER CLAIMS IN THE BASIN. FOR EXAMPLE, COMPARE PRIORITY DATES, FLOW RATES, VOLUMES, OR ACRES IRRIGATED. ALSO, YOUR WATER RIGHT MAY BE SUBJECT TO WATER RIGHTS IN ADJOINING SUBBASINS OR BASINS AS WELL AS BEING SUBJECT TO OTHER RIGHTS ON YOUR SOURCE OF SUPPLY. FINALLY, YOUR WATER RIGHT MAY BE SUBJECT TO INDIAN RESERVED AND FEDERAL RESERVED WATER RIGHTS.

COMPLETE DETAILS REGARDING THE DNRC PREPARATION OF THIS INTERLOCUTORY DECREE AND RELATED MATERIALS CAN BE REVIEWED AT THE OFFICE LOCATIONS IDENTIFIED IN THE DOCUMENT ENTITLED "NOTICE OF ENTRY OF INTERLOCUTORY DECREE AND NOTICE OF AVAILABILITY."

SEE GENERAL FINDINGS OF FACT AND CONCLUSIONS OF LAW FOR FURTHER EXPLANATION OF YOUR CLAIMED WATER RIGHT. THESE FINDINGS CAN BE FOUND AS INDICATED IN THE DOCUMENT ENTITLED "NOTICE OF ENTRY OF INTERLOCUTORY DECREE AND NOTICE OF AVAILABILITY." IF YOU NEED OBJECTION FORMS, OR HAVE QUESTIONS ABOUT WATER COURT PROCEDURES OR CHANGES TO YOUR RIGHT, YOU CAN CONTACT THE WATER COURT BY CALLING 1-800-624-3270 (WITHIN MONTANA ONLY) OR 1-406-586-4364, OR BY WRITING TO P.O. BOX 1389, BOZEMAN, MT 59771-1389.

**INTERLOCUTORY DECREE
BEAVER CREEK, TRIBUTARY TO MILK RIVER
BASIN 40M
ABSTRACT OF WATER RIGHT CLAIM**

IMPORTANT NOTICE

THIS WATER RIGHT ABSTRACT MAY INCLUDE MODIFICATIONS OF THE WATER RIGHT AS CLAIMED OR AMENDED. MODIFICATIONS ARE AUTHORIZED BY THE MONTANA SUPREME COURT WATER RIGHT CLAIMS EXAMINATION RULES OR BY ORDER OF THE WATER COURT. OBJECTIONS MAY BE FILED ACCORDING TO PROCEDURES OUTLINED IN THE "NOTICE OF ENTRY OF INTERLOCUTORY DECREE AND NOTICE OF AVAILABILITY".

Water Right Number: 40M 30134188 STATEMENT OF CLAIM

Version: 1 -- ORIGINAL RIGHT

Status: ACTIVE

Owners: B & C FRENCH LLC
37737 CONTENT RD
MALTA, MT 59538-9550

Priority Date: MARCH 11, 1924

Type of Historical Right: USE

Purpose (Use): STOCK

***Flow Rate:** A SPECIFIC FLOW RATE HAS NOT BEEN DECREED BECAUSE THIS USE CONSISTS OF STOCK DRINKING DIRECTLY FROM THE SOURCE, OR FROM A DITCH SYSTEM. THE FLOW RATE IS LIMITED TO THE MINIMUM AMOUNT HISTORICALLY NECESSARY TO SUSTAIN THIS PURPOSE.

***Volume:** THIS RIGHT INCLUDES THE AMOUNT OF WATER CONSUMPTIVELY USED FOR STOCKWATERING PURPOSES AT THE RATE OF 30 GALLONS PER DAY PER ANIMAL UNIT. ANIMAL UNITS SHALL BE BASED ON REASONABLE CARRYING CAPACITY AND HISTORICAL USE OF THE AREA SERVICED BY THIS WATER SOURCE.

Source Name: UNNAMED TRIBUTARY OF BEAVER CREEK

Source Type: SURFACE WATER

Point of Diversion and Means of Diversion:

<u>ID</u>	<u>Govt Lot</u>	<u>Qtr</u>	<u>Sec</u>	<u>Twp</u>	<u>Rge</u>	<u>County</u>
1		SESE	17	26N	30E	PHILLIPS
Period of Diversion:	JANUARY 1 TO DECEMBER 31					
Diversion Means:	LIVESTOCK DIRECT FROM SOURCE					
2		W2SE	17	26N	30E	PHILLIPS
Period of Diversion:	JANUARY 1 TO DECEMBER 31					
Diversion Means:	LIVESTOCK DIRECT FROM SOURCE					
3		SESW	17	26N	30E	PHILLIPS
Period of Diversion:	JANUARY 1 TO DECEMBER 31					

Diversion Means: LIVESTOCK DIRECT FROM SOURCE
4 N2SW 17 26N 30E PHILLIPS

Period of Diversion: JANUARY 1 TO DECEMBER 31

Diversion Means: LIVESTOCK DIRECT FROM SOURCE

Period of Use: JANUARY 1 TO DECEMBER 31

Place of Use:

<u>ID</u>	<u>Acres</u>	<u>Govt Lot</u>	<u>Qtr Sec</u>	<u>Sec</u>	<u>Twp</u>	<u>Rge</u>	<u>County</u>
1			SESE	17	26N	30E	PHILLIPS
2			W2SE	17	26N	30E	PHILLIPS
3			SESW	17	26N	30E	PHILLIPS
4			N2SW	17	26N	30E	PHILLIPS

Remarks:

THE FOLLOWING ISSUES WERE IDENTIFIED BY THE DNRC DURING ITS EXAMINATION OF THIS WATER RIGHT CLAIM.

THIS CLAIM NUMBER WAS NOT INCLUDED IN THE BASIN 40M DECREE ISSUED 03/20/2009.

THE OWNERSHIP OF THIS RIGHT MAY BE QUESTIONABLE. PART OR ALL OF THE PLACE OF USE APPEARS TO BE ON FEDERAL LAND.

A BETTER UNDERSTANDING OF YOUR CLAIMED WATER RIGHT CAN BE OBTAINED BY COMPARING YOUR RIGHT WITH OTHER CLAIMS IN THE BASIN. FOR EXAMPLE, COMPARE PRIORITY DATES, FLOW RATES, VOLUMES, OR ACRES IRRIGATED. ALSO, YOUR WATER RIGHT MAY BE SUBJECT TO WATER RIGHTS IN ADJOINING SUBBASINS OR BASINS AS WELL AS BEING SUBJECT TO OTHER RIGHTS ON YOUR SOURCE OF SUPPLY. FINALLY, YOUR WATER RIGHT MAY BE SUBJECT TO INDIAN RESERVED AND FEDERAL RESERVED WATER RIGHTS.

COMPLETE DETAILS REGARDING THE DNRC PREPARATION OF THIS INTERLOCUTORY DECREE AND RELATED MATERIALS CAN BE REVIEWED AT THE OFFICE LOCATIONS IDENTIFIED IN THE DOCUMENT ENTITLED "NOTICE OF ENTRY OF INTERLOCUTORY DECREE AND NOTICE OF AVAILABILITY."

SEE GENERAL FINDINGS OF FACT AND CONCLUSIONS OF LAW FOR FURTHER EXPLANATION OF YOUR CLAIMED WATER RIGHT. THESE FINDINGS CAN BE FOUND AS INDICATED IN THE DOCUMENT ENTITLED "NOTICE OF ENTRY OF INTERLOCUTORY DECREE AND NOTICE OF AVAILABILITY." IF YOU NEED OBJECTION FORMS, OR HAVE QUESTIONS ABOUT WATER COURT PROCEDURES OR CHANGES TO YOUR RIGHT, YOU CAN CONTACT THE WATER COURT BY CALLING 1-800-624-3270 (WITHIN MONTANA ONLY) OR 1-406-586-4364, OR BY WRITING TO P.O. BOX 1389, BOZEMAN, MT 59771-1389.

**INTERLOCUTORY DECREE
BEAVER CREEK, TRIBUTARY TO MILK RIVER
BASIN 40M
ABSTRACT OF WATER RIGHT CLAIM**

IMPORTANT NOTICE

THIS WATER RIGHT ABSTRACT MAY INCLUDE MODIFICATIONS OF THE WATER RIGHT AS CLAIMED OR AMENDED. MODIFICATIONS ARE AUTHORIZED BY THE MONTANA SUPREME COURT WATER RIGHT CLAIMS EXAMINATION RULES OR BY ORDER OF THE WATER COURT. OBJECTIONS MAY BE FILED ACCORDING TO PROCEDURES OUTLINED IN THE "NOTICE OF ENTRY OF INTERLOCUTORY DECREE AND NOTICE OF AVAILABILITY".

Water Right Number: 40M 30134189 STATEMENT OF CLAIM

Version: 1 -- ORIGINAL RIGHT

Status: ACTIVE

Owners: B & C FRENCH LLC
37737 CONTENT RD
MALTA, MT 59538-9550

Priority Date: SEPTEMBER 9, 1916

Type of Historical Right: USE

Purpose (Use): STOCK

***Flow Rate:** A SPECIFIC FLOW RATE HAS NOT BEEN DECREED BECAUSE THIS USE CONSISTS OF STOCK DRINKING DIRECTLY FROM THE SOURCE, OR FROM A DITCH SYSTEM. THE FLOW RATE IS LIMITED TO THE MINIMUM AMOUNT HISTORICALLY NECESSARY TO SUSTAIN THIS PURPOSE.

***Volume:** THIS RIGHT INCLUDES THE AMOUNT OF WATER CONSUMPTIVELY USED FOR STOCKWATERING PURPOSES AT THE RATE OF 30 GALLONS PER DAY PER ANIMAL UNIT. ANIMAL UNITS SHALL BE BASED ON REASONABLE CARRYING CAPACITY AND HISTORICAL USE OF THE AREA SERVICED BY THIS WATER SOURCE.

Source Name: BEAVER CREEK

Source Type: SURFACE WATER

Source Name: UNNAMED TRIBUTARY OF BEAVER CREEK

Source Type: SURFACE WATER

***Point of Diversion and Means of Diversion:**

<u>ID</u>	<u>Govt Lot</u>	<u>Qtr Sec</u>	<u>Sec</u>	<u>Twp</u>	<u>Rge</u>	<u>County</u>
1		NESE	2	26N	31E	PHILLIPS

Source Name: UNNAMED TRIBUTARY OF BEAVER CREEK

Period of Diversion: JANUARY 1 TO DECEMBER 31

Diversion Means: LIVESTOCK DIRECT FROM SOURCE

2		SWNW	1	26N	31E	PHILLIPS
---	--	------	---	-----	-----	----------

Source Name: UNNAMED TRIBUTARY OF BEAVER CREEK

	Period of Diversion:	JANUARY 1 TO DECEMBER 31				
	Diversion Means:	LIVESTOCK DIRECT FROM SOURCE				
3		SW 1 26N	31E		PHILLIPS	
	Source Name:	UNNAMED TRIBUTARY OF BEAVER CREEK				
	Period of Diversion:	JANUARY 1 TO DECEMBER 31				
	Diversion Means:	LIVESTOCK DIRECT FROM SOURCE				
4		S2SE 1 26N	31E		PHILLIPS	
	Source Name:	UNNAMED TRIBUTARY OF BEAVER CREEK				
	Period of Diversion:	JANUARY 1 TO DECEMBER 31				
	Diversion Means:	LIVESTOCK DIRECT FROM SOURCE				
5		NENW 12 26N	31E		PHILLIPS	
	Source Name:	UNNAMED TRIBUTARY OF BEAVER CREEK				
	Period of Diversion:	JANUARY 1 TO DECEMBER 31				
	Diversion Means:	LIVESTOCK DIRECT FROM SOURCE				
6		N2NE 12 26N	31E		PHILLIPS	
	Source Name:	UNNAMED TRIBUTARY OF BEAVER CREEK				
	Period of Diversion:	JANUARY 1 TO DECEMBER 31				
	Diversion Means:	LIVESTOCK DIRECT FROM SOURCE				
7		SENE 12 26N	31E		PHILLIPS	
	Source Name:	BEAVER CREEK				
	Period of Diversion:	JANUARY 1 TO DECEMBER 31				
	Diversion Means:	LIVESTOCK DIRECT FROM SOURCE				
8		S2 5 26N	32E		PHILLIPS	
	Source Name:	UNNAMED TRIBUTARY OF BEAVER CREEK				
	Period of Diversion:	JANUARY 1 TO DECEMBER 31				
	Diversion Means:	LIVESTOCK DIRECT FROM SOURCE				
9		NW 5 26N	32E		PHILLIPS	
	Source Name:	UNNAMED TRIBUTARY OF BEAVER CREEK				
	Period of Diversion:	JANUARY 1 TO DECEMBER 31				
	Diversion Means:	LIVESTOCK DIRECT FROM SOURCE				
10		SWNE 5 26N	32E		PHILLIPS	
	Source Name:	UNNAMED TRIBUTARY OF BEAVER CREEK				
	Period of Diversion:	JANUARY 1 TO DECEMBER 31				
	Diversion Means:	LIVESTOCK DIRECT FROM SOURCE				
11		N2NW 6 26N	32E		PHILLIPS	
	Source Name:	UNNAMED TRIBUTARY OF BEAVER CREEK				
	Period of Diversion:	JANUARY 1 TO DECEMBER 31				
	Diversion Means:	LIVESTOCK DIRECT FROM SOURCE				

12	SE	6	26N	32E	PHILLIPS
Source Name:	UNNAMED TRIBUTARY OF BEAVER CREEK				
Period of Diversion:	JANUARY 1 TO DECEMBER 31				
Diversion Means:	LIVESTOCK DIRECT FROM SOURCE				
13	SW	6	26N	32E	PHILLIPS
Source Name:	UNNAMED TRIBUTARY OF BEAVER CREEK				
Period of Diversion:	JANUARY 1 TO DECEMBER 31				
Diversion Means:	LIVESTOCK DIRECT FROM SOURCE				
14	S2NE	6	26N	32E	PHILLIPS
Source Name:	UNNAMED TRIBUTARY OF BEAVER CREEK				
Period of Diversion:	JANUARY 1 TO DECEMBER 31				
Diversion Means:	LIVESTOCK DIRECT FROM SOURCE				
15	SE	6	26N	32E	PHILLIPS
Source Name:	BEAVER CREEK				
Period of Diversion:	JANUARY 1 TO DECEMBER 31				
Diversion Means:	LIVESTOCK DIRECT FROM SOURCE				
16	N2	7	26N	32E	PHILLIPS
Source Name:	BEAVER CREEK				
Period of Diversion:	JANUARY 1 TO DECEMBER 31				
Diversion Means:	LIVESTOCK DIRECT FROM SOURCE				
17	NESW	7	26N	32E	PHILLIPS
Source Name:	UNNAMED TRIBUTARY OF BEAVER CREEK				
Period of Diversion:	JANUARY 1 TO DECEMBER 31				
Diversion Means:	LIVESTOCK DIRECT FROM SOURCE				
18	SE	7	26N	32E	PHILLIPS
Source Name:	UNNAMED TRIBUTARY OF BEAVER CREEK				
Period of Diversion:	JANUARY 1 TO DECEMBER 31				
Diversion Means:	LIVESTOCK DIRECT FROM SOURCE				
19	N2	8	26N	32E	PHILLIPS
Source Name:	BEAVER CREEK				
Period of Diversion:	JANUARY 1 TO DECEMBER 31				
Diversion Means:	LIVESTOCK DIRECT FROM SOURCE				
20	N2SW	8	26N	32E	PHILLIPS
Source Name:	UNNAMED TRIBUTARY OF BEAVER CREEK				
Period of Diversion:	JANUARY 1 TO DECEMBER 31				
Diversion Means:	LIVESTOCK DIRECT FROM SOURCE				
21	SWSW	8	26N	32E	PHILLIPS
Source Name:	UNNAMED TRIBUTARY OF BEAVER CREEK				

	Period of Diversion:	JANUARY 1 TO DECEMBER 31				
	Diversion Means:	LIVESTOCK DIRECT FROM SOURCE				
22		N2SE	8	26N	32E	PHILLIPS
	Source Name:	UNNAMED TRIBUTARY OF BEAVER CREEK				
	Period of Diversion:	JANUARY 1 TO DECEMBER 31				
	Diversion Means:	LIVESTOCK DIRECT FROM SOURCE				
23		NENW	9	26N	32E	PHILLIPS
	Source Name:	UNNAMED TRIBUTARY OF BEAVER CREEK				
	Period of Diversion:	JANUARY 1 TO DECEMBER 31				
	Diversion Means:	LIVESTOCK DIRECT FROM SOURCE				
24		S2NW	9	26N	32E	PHILLIPS
	Source Name:	BEAVER CREEK				
	Period of Diversion:	JANUARY 1 TO DECEMBER 31				
	Diversion Means:	LIVESTOCK DIRECT FROM SOURCE				
25		N2SW	9	26N	32E	PHILLIPS
	Source Name:	BEAVER CREEK				
	Period of Diversion:	JANUARY 1 TO DECEMBER 31				
	Diversion Means:	LIVESTOCK DIRECT FROM SOURCE				
26		N2SE	9	26N	32E	PHILLIPS
	Source Name:	UNNAMED TRIBUTARY OF BEAVER CREEK				
	Period of Diversion:	JANUARY 1 TO DECEMBER 31				
	Diversion Means:	LIVESTOCK DIRECT FROM SOURCE				
27		N2NE	9	26N	32E	PHILLIPS
	Source Name:	BEAVER CREEK				
	Period of Diversion:	JANUARY 1 TO DECEMBER 31				
	Diversion Means:	LIVESTOCK DIRECT FROM SOURCE				
28		SENE	9	26N	32E	PHILLIPS
	Source Name:	UNNAMED TRIBUTARY OF BEAVER CREEK				
	Period of Diversion:	JANUARY 1 TO DECEMBER 31				
	Diversion Means:	LIVESTOCK DIRECT FROM SOURCE				

THE POINT OF DIVERSION INCLUDES GOV LOTS 3 AND 4 S3 T26N R 32E PHILLIPS COUNTY.

THE POINT OF DIVERSION INCLUDES GOV LOTS 3 AND 4 S6 T26N R32E PHILLIPS COUNTY.

THE POINT OF DIVERSION INCLUDES GOV LOTS 6 AND 7 S6 T26N R32E PHILLIPS COUNTY.

THE POINT OF DIVERSION INCLUDES GOV LOTS 1 AND 2 S7 T26N R32E PHILLIPS COUNTY.

Period of Use: JANUARY 1 TO DECEMBER 31

***Place of Use:**

<u>ID</u>	<u>Acres</u>	<u>Govt Lot</u>	<u>Qtr Sec</u>	<u>Sec</u>	<u>Twp</u>	<u>Rge</u>	<u>County</u>
1			NESE	2	26N	31E	PHILLIPS
2			SWNW	1	26N	31E	PHILLIPS
3			SW	1	26N	31E	PHILLIPS
4			S2SE	1	26N	31E	PHILLIPS
5			NENW	12	26N	31E	PHILLIPS
6			N2NE	12	26N	31E	PHILLIPS
7			SENE	12	26N	31E	PHILLIPS
8			S2	5	26N	32E	PHILLIPS
9			NW	5	26N	32E	PHILLIPS
10			SWNE	5	26N	32E	PHILLIPS
11			N2NW	6	26N	32E	PHILLIPS
12			SENE	6	26N	32E	PHILLIPS
13			SW	6	26N	32E	PHILLIPS
14			S2NE	6	26N	32E	PHILLIPS
15			SE	6	26N	32E	PHILLIPS
16			N2	7	26N	32E	PHILLIPS
17			NESW	7	26N	32E	PHILLIPS
18			SE	7	26N	32E	PHILLIPS
19			N2	8	26N	32E	PHILLIPS
20			N2SW	8	26N	32E	PHILLIPS
21			SWSW	8	26N	32E	PHILLIPS
22			N2SE	8	26N	32E	PHILLIPS
23			NENW	9	26N	32E	PHILLIPS
24			S2NW	9	26N	32E	PHILLIPS
25			N2SW	9	26N	32E	PHILLIPS
26			N2SE	9	26N	32E	PHILLIPS
27			N2NE	9	26N	32E	PHILLIPS
28			SENE	9	26N	32E	PHILLIPS

THE PLACE OF USE INCLUDES GOV LOTS 3 AND 4 S3 T26N R 32E PHILLIPS COUNTY.

THE PLACE OF USE INCLUDES GOV LOTS 3 AND 4 S6 T26N R32E PHILLIPS COUNTY.

THE PLACE OF USE INCLUDES GOV LOTS 6 AND 7 S6 T26N R32E PHILLIPS COUNTY.

THE PLACE OF USE INCLUDES GOV LOTS 1 AND 2 S7 T26N R32E PHILLIPS COUNTY.

Remarks:

THE FOLLOWING ISSUES WERE IDENTIFIED BY THE DNRC DURING ITS EXAMINATION OF THIS WATER RIGHT CLAIM.

THIS CLAIM NUMBER WAS NOT INCLUDED IN THE BASIN 40M DECREE ISSUED 03/20/2009.

THE OWNERSHIP OF THIS RIGHT MAY BE QUESTIONABLE. PART OR ALL OF THE PLACE OF USE APPEARS TO BE ON FEDERAL LAND.

A BETTER UNDERSTANDING OF YOUR CLAIMED WATER RIGHT CAN BE OBTAINED BY COMPARING YOUR RIGHT WITH OTHER CLAIMS IN THE BASIN. FOR EXAMPLE, COMPARE PRIORITY DATES, FLOW RATES, VOLUMES, OR ACRES IRRIGATED. ALSO, YOUR WATER RIGHT MAY BE SUBJECT TO WATER RIGHTS IN ADJOINING SUBBASINS OR BASINS AS WELL AS BEING SUBJECT TO OTHER RIGHTS ON YOUR SOURCE OF SUPPLY. FINALLY, YOUR WATER RIGHT MAY BE SUBJECT TO INDIAN RESERVED AND FEDERAL RESERVED WATER RIGHTS.

COMPLETE DETAILS REGARDING THE DNRC PREPARATION OF THIS INTERLOCUTORY DECREE AND RELATED MATERIALS CAN BE REVIEWED AT THE OFFICE LOCATIONS IDENTIFIED IN THE DOCUMENT ENTITLED "NOTICE OF ENTRY OF INTERLOCUTORY DECREE AND NOTICE OF AVAILABILITY."

SEE GENERAL FINDINGS OF FACT AND CONCLUSIONS OF LAW FOR FURTHER EXPLANATION OF YOUR CLAIMED WATER RIGHT. THESE FINDINGS CAN BE FOUND AS INDICATED IN THE DOCUMENT ENTITLED "NOTICE OF ENTRY OF INTERLOCUTORY DECREE AND NOTICE OF AVAILABILITY." IF YOU NEED OBJECTION FORMS, OR HAVE QUESTIONS ABOUT WATER COURT PROCEDURES OR CHANGES TO YOUR RIGHT, YOU CAN CONTACT THE WATER COURT BY CALLING 1-800-624-3270 (WITHIN MONTANA ONLY) OR 1-406-586-4364, OR BY WRITING TO P.O. BOX 1389, BOZEMAN, MT 59771-1389.

**INTERLOCUTORY DECREE
BEAVER CREEK, TRIBUTARY TO MILK RIVER
BASIN 40M
ABSTRACT OF WATER RIGHT CLAIM**

IMPORTANT NOTICE

THIS WATER RIGHT ABSTRACT MAY INCLUDE MODIFICATIONS OF THE WATER RIGHT AS CLAIMED OR AMENDED. MODIFICATIONS ARE AUTHORIZED BY THE MONTANA SUPREME COURT WATER RIGHT CLAIMS EXAMINATION RULES OR BY ORDER OF THE WATER COURT. OBJECTIONS MAY BE FILED ACCORDING TO PROCEDURES OUTLINED IN THE "NOTICE OF ENTRY OF INTERLOCUTORY DECREE AND NOTICE OF AVAILABILITY".

Water Right Number: 40M 30134190 STATEMENT OF CLAIM

Version: 1 -- ORIGINAL RIGHT

Status: ACTIVE

Owners: B & C FRENCH LLC
37737 CONTENT RD
MALTA, MT 59538-9550

Priority Date: FEBRUARY 8, 1921

Type of Historical Right: USE

Purpose (Use): STOCK

***Flow Rate:** A SPECIFIC FLOW RATE HAS NOT BEEN DECREED BECAUSE THIS USE CONSISTS OF STOCK DRINKING DIRECTLY FROM THE SOURCE, OR FROM A DITCH SYSTEM. THE FLOW RATE IS LIMITED TO THE MINIMUM AMOUNT HISTORICALLY NECESSARY TO SUSTAIN THIS PURPOSE.

***Volume:** THIS RIGHT INCLUDES THE AMOUNT OF WATER CONSUMPTIVELY USED FOR STOCKWATERING PURPOSES AT THE RATE OF 30 GALLONS PER DAY PER ANIMAL UNIT. ANIMAL UNITS SHALL BE BASED ON REASONABLE CARRYING CAPACITY AND HISTORICAL USE OF THE AREA SERVICED BY THIS WATER SOURCE.

Source Name: UNNAMED TRIBUTARY OF BEAVER CREEK

Source Type: SURFACE WATER

Point of Diversion and Means of Diversion:

<u>ID</u>	<u>Govt Lot</u>	<u>Qtr Sec</u>	<u>Sec</u>	<u>Twp</u>	<u>Rge</u>	<u>County</u>
1		SWNW	32	26N	30E	PHILLIPS
Period of Diversion:	JANUARY 1 TO DECEMBER 31					
Diversion Means:	LIVESTOCK DIRECT FROM SOURCE					
2		N2NW	32	26N	30E	PHILLIPS
Period of Diversion:	JANUARY 1 TO DECEMBER 31					
Diversion Means:	LIVESTOCK DIRECT FROM SOURCE					
3		SESW	29	26N	30E	PHILLIPS
Period of Diversion:	JANUARY 1 TO DECEMBER 31					

Diversion Means: LIVESTOCK DIRECT FROM SOURCE

Period of Use: JANUARY 1 TO DECEMBER 31

Place of Use:

<u>ID</u>	<u>Acres</u>	<u>Govt Lot</u>	<u>Qtr Sec</u>	<u>Sec</u>	<u>Twp</u>	<u>Rge</u>	<u>County</u>
1			SWNW	32	26N	30E	PHILLIPS
2			N2NW	32	26N	30E	PHILLIPS
3			SESW	29	26N	30E	PHILLIPS

Remarks:

THE FOLLOWING ISSUES WERE IDENTIFIED BY THE DNRC DURING ITS EXAMINATION OF THIS WATER RIGHT CLAIM.

THIS CLAIM NUMBER WAS NOT INCLUDED IN THE BASIN 40M DECREE ISSUED 03/20/2009.

THE OWNERSHIP OF THIS RIGHT MAY BE QUESTIONABLE. PART OR ALL OF THE PLACE OF USE APPEARS TO BE ON FEDERAL LAND.

A BETTER UNDERSTANDING OF YOUR CLAIMED WATER RIGHT CAN BE OBTAINED BY COMPARING YOUR RIGHT WITH OTHER CLAIMS IN THE BASIN. FOR EXAMPLE, COMPARE PRIORITY DATES, FLOW RATES, VOLUMES, OR ACRES IRRIGATED. ALSO, YOUR WATER RIGHT MAY BE SUBJECT TO WATER RIGHTS IN ADJOINING SUBBASINS OR BASINS AS WELL AS BEING SUBJECT TO OTHER RIGHTS ON YOUR SOURCE OF SUPPLY. FINALLY, YOUR WATER RIGHT MAY BE SUBJECT TO INDIAN RESERVED AND FEDERAL RESERVED WATER RIGHTS.

COMPLETE DETAILS REGARDING THE DNRC PREPARATION OF THIS INTERLOCUTORY DECREE AND RELATED MATERIALS CAN BE REVIEWED AT THE OFFICE LOCATIONS IDENTIFIED IN THE DOCUMENT ENTITLED "NOTICE OF ENTRY OF INTERLOCUTORY DECREE AND NOTICE OF AVAILABILITY."

SEE GENERAL FINDINGS OF FACT AND CONCLUSIONS OF LAW FOR FURTHER EXPLANATION OF YOUR CLAIMED WATER RIGHT. THESE FINDINGS CAN BE FOUND AS INDICATED IN THE DOCUMENT ENTITLED "NOTICE OF ENTRY OF INTERLOCUTORY DECREE AND NOTICE OF AVAILABILITY." IF YOU NEED OBJECTION FORMS, OR HAVE QUESTIONS ABOUT WATER COURT PROCEDURES OR CHANGES TO YOUR RIGHT, YOU CAN CONTACT THE WATER COURT BY CALLING 1-800-624-3270 (WITHIN MONTANA ONLY) OR 1-406-586-4364, OR BY WRITING TO P.O. BOX 1389, BOZEMAN, MT 59771-1389.

**INTERLOCUTORY DECREE
BEAVER CREEK, TRIBUTARY TO MILK RIVER
BASIN 40M
ABSTRACT OF WATER RIGHT CLAIM**

IMPORTANT NOTICE

THIS WATER RIGHT ABSTRACT MAY INCLUDE MODIFICATIONS OF THE WATER RIGHT AS CLAIMED OR AMENDED. MODIFICATIONS ARE AUTHORIZED BY THE MONTANA SUPREME COURT WATER RIGHT CLAIMS EXAMINATION RULES OR BY ORDER OF THE WATER COURT. OBJECTIONS MAY BE FILED ACCORDING TO PROCEDURES OUTLINED IN THE "NOTICE OF ENTRY OF INTERLOCUTORY DECREE AND NOTICE OF AVAILABILITY".

Water Right Number: 40M 30134192 STATEMENT OF CLAIM

Version: 1 -- ORIGINAL RIGHT

Status: ACTIVE

Owners: B & C FRENCH LLC
37737 CONTENT RD
MALTA, MT 59538-9550

Priority Date: DECEMBER 31, 1917

Type of Historical Right: USE

Purpose (Use): STOCK

***Flow Rate:** A SPECIFIC FLOW RATE HAS NOT BEEN DECREED BECAUSE THIS USE CONSISTS OF STOCK DRINKING DIRECTLY FROM THE SOURCE, OR FROM A DITCH SYSTEM. THE FLOW RATE IS LIMITED TO THE MINIMUM AMOUNT HISTORICALLY NECESSARY TO SUSTAIN THIS PURPOSE.

***Volume:** THIS RIGHT INCLUDES THE AMOUNT OF WATER CONSUMPTIVELY USED FOR STOCKWATERING PURPOSES AT THE RATE OF 30 GALLONS PER DAY PER ANIMAL UNIT. ANIMAL UNITS SHALL BE BASED ON REASONABLE CARRYING CAPACITY AND HISTORICAL USE OF THE AREA SERVICED BY THIS WATER SOURCE.

Source Name: UNNAMED TRIBUTARY OF CAMP COULEE

Source Type: SURFACE WATER

Point of Diversion and Means of Diversion:

<u>ID</u>	<u>Govt Lot</u>	<u>Qtr</u>	<u>Sec</u>	<u>Twp</u>	<u>Rge</u>	<u>County</u>
1	3		18	26N	31E	PHILLIPS
Period of Diversion:		JANUARY 1 TO DECEMBER 31				
Diversion Means:		LIVESTOCK DIRECT FROM SOURCE				
2		NW	18	26N	31E	PHILLIPS
Period of Diversion:		JANUARY 1 TO DECEMBER 31				
Diversion Means:		LIVESTOCK DIRECT FROM SOURCE				
3		NESE	13	26N	30E	PHILLIPS
Period of Diversion:		JANUARY 1 TO DECEMBER 31				

Diversion Means: LIVESTOCK DIRECT FROM SOURCE

4 N2N2 13 26N 30E PHILLIPS

Period of Diversion: JANUARY 1 TO DECEMBER 31

Diversion Means: LIVESTOCK DIRECT FROM SOURCE

THE POINT OF DIVERSION INCLUDES GOV LOTS 1 AND 2 S18 T26N R 31E PHILLIPS COUNTY.

Period of Use: JANUARY 1 TO DECEMBER 31

Place of Use:

<u>ID</u>	<u>Acres</u>	<u>Govt Lot</u>	<u>Qtr Sec</u>	<u>Sec</u>	<u>Twp</u>	<u>Rge</u>	<u>County</u>
1		3		18	26N	31E	PHILLIPS
2			NW	18	26N	31E	PHILLIPS
3			NESE	13	26N	30E	PHILLIPS
4			N2N2	13	26N	30E	PHILLIPS

THE PLACE OF USE INCLUDES GOV LOTS 1 AND 2 S18 T26N R 31E PHILLIPS COUNTY.

Remarks:

THE FOLLOWING ISSUES WERE IDENTIFIED BY THE DNRC DURING ITS EXAMINATION OF THIS WATER RIGHT CLAIM.

THIS CLAIM NUMBER WAS NOT INCLUDED IN THE BASIN 40M DECREE ISSUED 03/20/2009.

THE OWNERSHIP OF THIS RIGHT MAY BE QUESTIONABLE. PART OR ALL OF THE PLACE OF USE APPEARS TO BE ON FEDERAL LAND.

A BETTER UNDERSTANDING OF YOUR CLAIMED WATER RIGHT CAN BE OBTAINED BY COMPARING YOUR RIGHT WITH OTHER CLAIMS IN THE BASIN. FOR EXAMPLE, COMPARE PRIORITY DATES, FLOW RATES, VOLUMES, OR ACRES IRRIGATED. ALSO, YOUR WATER RIGHT MAY BE SUBJECT TO WATER RIGHTS IN ADJOINING SUBBASINS OR BASINS AS WELL AS BEING SUBJECT TO OTHER RIGHTS ON YOUR SOURCE OF SUPPLY. FINALLY, YOUR WATER RIGHT MAY BE SUBJECT TO INDIAN RESERVED AND FEDERAL RESERVED WATER RIGHTS.

COMPLETE DETAILS REGARDING THE DNRC PREPARATION OF THIS INTERLOCUTORY DECREE AND RELATED MATERIALS CAN BE REVIEWED AT THE OFFICE LOCATIONS IDENTIFIED IN THE DOCUMENT ENTITLED "NOTICE OF ENTRY OF INTERLOCUTORY DECREE AND NOTICE OF AVAILABILITY."

SEE GENERAL FINDINGS OF FACT AND CONCLUSIONS OF LAW FOR FURTHER EXPLANATION OF YOUR CLAIMED WATER RIGHT. THESE FINDINGS CAN BE FOUND AS INDICATED IN THE DOCUMENT ENTITLED "NOTICE OF ENTRY OF INTERLOCUTORY DECREE AND NOTICE OF AVAILABILITY." IF YOU NEED OBJECTION FORMS, OR HAVE QUESTIONS ABOUT WATER COURT PROCEDURES OR CHANGES TO YOUR RIGHT, YOU CAN CONTACT THE WATER COURT BY CALLING 1-800-624-3270 (WITHIN MONTANA ONLY) OR 1-406-586-4364, OR BY WRITING TO P.O. BOX 1389, BOZEMAN, MT 59771-1389.

**INTERLOCUTORY DECREE
BEAVER CREEK, TRIBUTARY TO MILK RIVER
BASIN 40M
ABSTRACT OF WATER RIGHT CLAIM**

IMPORTANT NOTICE

THIS WATER RIGHT ABSTRACT MAY INCLUDE MODIFICATIONS OF THE WATER RIGHT AS CLAIMED OR AMENDED. MODIFICATIONS ARE AUTHORIZED BY THE MONTANA SUPREME COURT WATER RIGHT CLAIMS EXAMINATION RULES OR BY ORDER OF THE WATER COURT. OBJECTIONS MAY BE FILED ACCORDING TO PROCEDURES OUTLINED IN THE "NOTICE OF ENTRY OF INTERLOCUTORY DECREE AND NOTICE OF AVAILABILITY".

Water Right Number: 40M 30134193 STATEMENT OF CLAIM

Version: 1 -- ORIGINAL RIGHT

Status: ACTIVE

Owners: AMERICAN PRAIRIE FOUNDATION
PO BOX 908
BOZEMAN, MT 59771-0908

Priority Date: DECEMBER 31, 1918

Type of Historical Right: USE

Purpose (Use): STOCK

***Flow Rate:** A SPECIFIC FLOW RATE HAS NOT BEEN DECREED BECAUSE THIS USE CONSISTS OF STOCK DRINKING DIRECTLY FROM THE SOURCE, OR FROM A DITCH SYSTEM. THE FLOW RATE IS LIMITED TO THE MINIMUM AMOUNT HISTORICALLY NECESSARY TO SUSTAIN THIS PURPOSE.

***Volume:** THIS RIGHT INCLUDES THE AMOUNT OF WATER CONSUMPTIVELY USED FOR STOCKWATERING PURPOSES AT THE RATE OF 30 GALLONS PER DAY PER ANIMAL UNIT. ANIMAL UNITS SHALL BE BASED ON REASONABLE CARRYING CAPACITY AND HISTORICAL USE OF THE AREA SERVICED BY THIS WATER SOURCE.

Source Name: UNNAMED TRIBUTARY OF WHITE ROCK COULEE

Source Type: SURFACE WATER

Source Name: WHITE ROCK COULEE

Source Type: SURFACE WATER

THE SOURCE INCLUDES UNNAMED TRIBUTARIES OF WHITE ROCK COULEE.

***Point of Diversion and Means of Diversion:**

<u>ID</u>	<u>Govt Lot</u>	<u>Qtr</u>	<u>Sec</u>	<u>Twp</u>	<u>Rge</u>	<u>County</u>
1	1		4	26N	28E	PHILLIPS

Source Name: WHITE ROCK COULEE

Period of Diversion: JANUARY 1 TO DECEMBER 31

Diversion Means: LIVESTOCK DIRECT FROM SOURCE

2	E2SE	2	26N	28E	PHILLIPS
Source Name:	WHITE ROCK COULEE				
Period of Diversion:	JANUARY 1 TO DECEMBER 31				
Diversion Means:	LIVESTOCK DIRECT FROM SOURCE				
3	N2SW	2	26N	28E	PHILLIPS
Source Name:	WHITE ROCK COULEE				
Period of Diversion:	JANUARY 1 TO DECEMBER 31				
Diversion Means:	LIVESTOCK DIRECT FROM SOURCE				
4	SWSW	2	26N	28E	PHILLIPS
Source Name:	UNNAMED TRIBUTARY OF WHITE ROCK COULEE				
Period of Diversion:	JANUARY 1 TO DECEMBER 31				
Diversion Means:	LIVESTOCK DIRECT FROM SOURCE				
5	S2NW	2	26N	28E	PHILLIPS
Source Name:	WHITE ROCK COULEE				
Period of Diversion:	JANUARY 1 TO DECEMBER 31				
Diversion Means:	LIVESTOCK DIRECT FROM SOURCE				
6	2	2	26N	28E	PHILLIPS
Source Name:	UNNAMED TRIBUTARY OF WHITE ROCK COULEE				
Period of Diversion:	JANUARY 1 TO DECEMBER 31				
Diversion Means:	LIVESTOCK DIRECT FROM SOURCE				
7	SWNE	2	26N	28E	PHILLIPS
Source Name:	UNNAMED TRIBUTARY OF WHITE ROCK COULEE				
Period of Diversion:	JANUARY 1 TO DECEMBER 31				
Diversion Means:	LIVESTOCK DIRECT FROM SOURCE				
8	N2	3	26N	28E	PHILLIPS
Source Name:	WHITE ROCK COULEE				
Period of Diversion:	JANUARY 1 TO DECEMBER 31				
Diversion Means:	LIVESTOCK DIRECT FROM SOURCE				
9	W2SW	3	26N	28E	PHILLIPS
Source Name:	UNNAMED TRIBUTARY OF WHITE ROCK COULEE				
Period of Diversion:	JANUARY 1 TO DECEMBER 31				
Diversion Means:	LIVESTOCK DIRECT FROM SOURCE				
10	E2SE	3	26N	28E	PHILLIPS
Source Name:	UNNAMED TRIBUTARY OF WHITE ROCK COULEE				
Period of Diversion:	JANUARY 1 TO DECEMBER 31				
Diversion Means:	LIVESTOCK DIRECT FROM SOURCE				
11	SWSE	3	26N	28E	PHILLIPS
Source Name:	UNNAMED TRIBUTARY OF WHITE ROCK COULEE				

	Period of Diversion:	JANUARY 1 TO DECEMBER 31				
	Diversion Means:	LIVESTOCK DIRECT FROM SOURCE				
12		SENE	4	26N	28E	PHILLIPS
	Source Name:	UNNAMED TRIBUTARY OF WHITE ROCK COULEE				
	Period of Diversion:	JANUARY 1 TO DECEMBER 31				
	Diversion Means:	LIVESTOCK DIRECT FROM SOURCE				
13		W2NE	10	26N	28E	PHILLIPS
	Source Name:	UNNAMED TRIBUTARY OF WHITE ROCK COULEE				
	Period of Diversion:	JANUARY 1 TO DECEMBER 31				
	Diversion Means:	LIVESTOCK DIRECT FROM SOURCE				
14		NWSE	10	26N	28E	PHILLIPS
	Source Name:	UNNAMED TRIBUTARY OF WHITE ROCK COULEE				
	Period of Diversion:	JANUARY 1 TO DECEMBER 31				
	Diversion Means:	LIVESTOCK DIRECT FROM SOURCE				
15		SENW	10	26N	28E	PHILLIPS
	Source Name:	UNNAMED TRIBUTARY OF WHITE ROCK COULEE				
	Period of Diversion:	JANUARY 1 TO DECEMBER 31				
	Diversion Means:	LIVESTOCK DIRECT FROM SOURCE				
16		N2SW	10	26N	28E	PHILLIPS
	Source Name:	UNNAMED TRIBUTARY OF WHITE ROCK COULEE				
	Period of Diversion:	JANUARY 1 TO DECEMBER 31				
	Diversion Means:	LIVESTOCK DIRECT FROM SOURCE				
17		W2E2	11	26N	28E	PHILLIPS
	Source Name:	UNNAMED TRIBUTARY OF WHITE ROCK COULEE				
	Period of Diversion:	JANUARY 1 TO DECEMBER 31				
	Diversion Means:	LIVESTOCK DIRECT FROM SOURCE				
18		SESW	11	26N	28E	PHILLIPS
	Source Name:	UNNAMED TRIBUTARY OF WHITE ROCK COULEE				
	Period of Diversion:	JANUARY 1 TO DECEMBER 31				
	Diversion Means:	LIVESTOCK DIRECT FROM SOURCE				
19		S2	12	26N	28E	PHILLIPS
	Source Name:	UNNAMED TRIBUTARY OF WHITE ROCK COULEE				
	Period of Diversion:	JANUARY 1 TO DECEMBER 31				
	Diversion Means:	LIVESTOCK DIRECT FROM SOURCE				
20		NE	13	26N	28E	PHILLIPS
	Source Name:	UNNAMED TRIBUTARY OF WHITE ROCK COULEE				
	Period of Diversion:	JANUARY 1 TO DECEMBER 31				
	Diversion Means:	LIVESTOCK DIRECT FROM SOURCE				

21 N2SE 13 26N 28E PHILLIPS

Source Name: UNNAMED TRIBUTARY OF WHITE ROCK COULEE
Period of Diversion: JANUARY 1 TO DECEMBER 31
Diversion Means: LIVESTOCK DIRECT FROM SOURCE

22 NESW 13 26N 28E PHILLIPS

Source Name: UNNAMED TRIBUTARY OF WHITE ROCK COULEE
Period of Diversion: JANUARY 1 TO DECEMBER 31
Diversion Means: LIVESTOCK DIRECT FROM SOURCE

23 S2NW 13 26N 28E PHILLIPS

Source Name: UNNAMED TRIBUTARY OF WHITE ROCK COULEE
Period of Diversion: JANUARY 1 TO DECEMBER 31
Diversion Means: LIVESTOCK DIRECT FROM SOURCE

24 SENE 14 26N 28E PHILLIPS

Source Name: UNNAMED TRIBUTARY OF WHITE ROCK COULEE
Period of Diversion: JANUARY 1 TO DECEMBER 31
Diversion Means: LIVESTOCK DIRECT FROM SOURCE

25 NENW 14 26N 28E PHILLIPS

Source Name: UNNAMED TRIBUTARY OF WHITE ROCK COULEE
Period of Diversion: JANUARY 1 TO DECEMBER 31
Diversion Means: LIVESTOCK DIRECT FROM SOURCE

26 SWSE 34 27N 28E PHILLIPS

Source Name: UNNAMED TRIBUTARY OF WHITE ROCK COULEE
Period of Diversion: JANUARY 1 TO DECEMBER 31
Diversion Means: LIVESTOCK DIRECT FROM SOURCE

27 SESW 35 27N 28E PHILLIPS

Source Name: UNNAMED TRIBUTARY OF WHITE ROCK COULEE
Period of Diversion: JANUARY 1 TO DECEMBER 31
Diversion Means: LIVESTOCK DIRECT FROM SOURCE

28 SENE 3 26N 28E PHILLIPS

Source Name: UNNAMED TRIBUTARY OF WHITE ROCK COULEE
Period of Diversion: JANUARY 1 TO DECEMBER 31
Diversion Means: LIVESTOCK DIRECT FROM SOURCE

29 SWNW 3 26N 28E PHILLIPS

Source Name: UNNAMED TRIBUTARY OF WHITE ROCK COULEE
Period of Diversion: JANUARY 1 TO DECEMBER 31
Diversion Means: LIVESTOCK DIRECT FROM SOURCE

THE POINT OF DIVERSION INCLUDES GOV LOTS 1, 2, 3, AND 4 IN SEC 3, T26N, R28E.

Period of Use: JANUARY 1 TO DECEMBER 31

*Place of Use:

<u>ID</u>	<u>Acres</u>	<u>Govt Lot</u>	<u>Qtr Sec</u>	<u>Sec</u>	<u>Twp</u>	<u>Rge</u>	<u>County</u>
1		1		4	26N	28E	PHILLIPS
2			E2SE	2	26N	28E	PHILLIPS
3			N2SW	2	26N	28E	PHILLIPS
4			SWSW	2	26N	28E	PHILLIPS
5			S2NW	2	26N	28E	PHILLIPS
6		2		2	26N	28E	PHILLIPS
7			SWNE	2	26N	28E	PHILLIPS
8			N2	3	26N	28E	PHILLIPS
9			W2SW	3	26N	28E	PHILLIPS
10			E2SE	3	26N	28E	PHILLIPS
11			SWSE	3	26N	28E	PHILLIPS
12			SENE	4	26N	28E	PHILLIPS
13			W2NE	10	26N	28E	PHILLIPS
14			NWSE	10	26N	28E	PHILLIPS
15			SENW	10	26N	28E	PHILLIPS
16			N2SW	10	26N	28E	PHILLIPS
17			W2E2	11	26N	28E	PHILLIPS
18			SESW	11	26N	28E	PHILLIPS
19			S2	12	26N	28E	PHILLIPS
20			NE	13	26N	28E	PHILLIPS
21			N2SE	13	26N	28E	PHILLIPS
22			NESW	13	26N	28E	PHILLIPS
23			S2NW	13	26N	28E	PHILLIPS
24			SENE	14	26N	28E	PHILLIPS
25			NENW	14	26N	28E	PHILLIPS
26			SWSE	34	27N	28E	PHILLIPS
27			SESW	35	27N	28E	PHILLIPS
28			SENE	3	26N	28E	PHILLIPS
29			SWNW	3	26N	28E	PHILLIPS

THE PLACE OF USE INCLUDES GOV LOTS 1, 2, 3, AND 4 IN SEC 3, T26N, R28E.

Remarks:

THE FOLLOWING ISSUES WERE IDENTIFIED BY THE DNRC DURING ITS EXAMINATION OF THIS WATER RIGHT CLAIM.

THIS CLAIM NUMBER WAS NOT INCLUDED IN THE BASIN 40M DECREE ISSUED 03/20/2009.

A BETTER UNDERSTANDING OF YOUR CLAIMED WATER RIGHT CAN BE OBTAINED BY COMPARING YOUR RIGHT WITH OTHER CLAIMS IN THE BASIN. FOR EXAMPLE, COMPARE PRIORITY DATES, FLOW RATES, VOLUMES, OR ACRES IRRIGATED. ALSO, YOUR WATER RIGHT MAY BE SUBJECT TO WATER RIGHTS IN ADJOINING SUBBASINS OR BASINS AS WELL AS BEING SUBJECT TO OTHER RIGHTS ON YOUR SOURCE OF SUPPLY. FINALLY, YOUR WATER RIGHT MAY BE SUBJECT TO INDIAN RESERVED AND FEDERAL RESERVED WATER RIGHTS.

COMPLETE DETAILS REGARDING THE DNRC PREPARATION OF THIS INTERLOCUTORY DECREE AND RELATED MATERIALS CAN BE REVIEWED AT THE OFFICE LOCATIONS IDENTIFIED IN THE DOCUMENT ENTITLED "NOTICE OF ENTRY OF INTERLOCUTORY DECREE AND NOTICE OF AVAILABILITY."

SEE GENERAL FINDINGS OF FACT AND CONCLUSIONS OF LAW FOR FURTHER EXPLANATION OF YOUR CLAIMED WATER RIGHT. THESE FINDINGS CAN BE FOUND AS INDICATED IN THE DOCUMENT ENTITLED "NOTICE OF ENTRY OF INTERLOCUTORY DECREE AND NOTICE OF AVAILABILITY." IF YOU NEED OBJECTION FORMS, OR HAVE QUESTIONS ABOUT WATER COURT PROCEDURES OR CHANGES TO YOUR RIGHT, YOU CAN CONTACT THE WATER COURT BY CALLING 1-800-624-3270 (WITHIN MONTANA ONLY) OR 1-406-586-4364, OR BY WRITING TO P.O. BOX 1389, BOZEMAN, MT 59771-1389.

**INTERLOCUTORY DECREE
BEAVER CREEK, TRIBUTARY TO MILK RIVER
BASIN 40M
ABSTRACT OF WATER RIGHT CLAIM**

IMPORTANT NOTICE

THIS WATER RIGHT ABSTRACT MAY INCLUDE MODIFICATIONS OF THE WATER RIGHT AS CLAIMED OR AMENDED. MODIFICATIONS ARE AUTHORIZED BY THE MONTANA SUPREME COURT WATER RIGHT CLAIMS EXAMINATION RULES OR BY ORDER OF THE WATER COURT. OBJECTIONS MAY BE FILED ACCORDING TO PROCEDURES OUTLINED IN THE "NOTICE OF ENTRY OF INTERLOCUTORY DECREE AND NOTICE OF AVAILABILITY".

Water Right Number: 40M 30134194 STATEMENT OF CLAIM

Version: 1 -- ORIGINAL RIGHT

Status: ACTIVE

Owners: AMERICAN PRAIRIE FOUNDATION
PO BOX 908
BOZEMAN, MT 59771-0908

Priority Date: DECEMBER 31, 1915

Type of Historical Right: USE

Purpose (Use): STOCK

***Flow Rate:** A SPECIFIC FLOW RATE HAS NOT BEEN DECREED BECAUSE THIS USE CONSISTS OF STOCK DRINKING DIRECTLY FROM THE SOURCE, OR FROM A DITCH SYSTEM. THE FLOW RATE IS LIMITED TO THE MINIMUM AMOUNT HISTORICALLY NECESSARY TO SUSTAIN THIS PURPOSE.

***Volume:** THIS RIGHT INCLUDES THE AMOUNT OF WATER CONSUMPTIVELY USED FOR STOCKWATERING PURPOSES AT THE RATE OF 30 GALLONS PER DAY PER ANIMAL UNIT. ANIMAL UNITS SHALL BE BASED ON REASONABLE CARRYING CAPACITY AND HISTORICAL USE OF THE AREA SERVICED BY THIS WATER SOURCE.

Source Name: LONESOME COULEE

Source Type: SURFACE WATER

Source Name: UNNAMED TRIBUTARY OF LONESOME COULEE

Source Type: SURFACE WATER

THE SOURCE INCLUDES UNNAMED TRIBUTARIES OF LONESOME COULEE.

***Point of Diversion and Means of Diversion:**

<u>ID</u>	<u>Govt Lot</u>	<u>Qtr Sec</u>	<u>Sec</u>	<u>Twp</u>	<u>Rge</u>	<u>County</u>
1		NW	16	26N	28E	PHILLIPS

Source Name: LONESOME COULEE

Period of Diversion: JANUARY 1 TO DECEMBER 31

Diversion Means: LIVESTOCK DIRECT FROM SOURCE

2	SE	16	26N	28E	PHILLIPS
	Source Name:	LONESOME COULEE			
	Period of Diversion:	JANUARY 1 TO DECEMBER 31			
	Diversion Means:	LIVESTOCK DIRECT FROM SOURCE			
3	SWNE	16	26N	28E	PHILLIPS
	Source Name:	LONESOME COULEE			
	Period of Diversion:	JANUARY 1 TO DECEMBER 31			
	Diversion Means:	LIVESTOCK DIRECT FROM SOURCE			
4	N2NW	22	26N	28E	PHILLIPS
	Source Name:	LONESOME COULEE			
	Period of Diversion:	JANUARY 1 TO DECEMBER 31			
	Diversion Means:	LIVESTOCK DIRECT FROM SOURCE			
5	SENW	22	26N	28E	PHILLIPS
	Source Name:	LONESOME COULEE			
	Period of Diversion:	JANUARY 1 TO DECEMBER 31			
	Diversion Means:	LIVESTOCK DIRECT FROM SOURCE			
6	SWNE	22	26N	28E	PHILLIPS
	Source Name:	LONESOME COULEE			
	Period of Diversion:	JANUARY 1 TO DECEMBER 31			
	Diversion Means:	LIVESTOCK DIRECT FROM SOURCE			
7	SESW	23	26N	28E	PHILLIPS
	Source Name:	LONESOME COULEE			
	Period of Diversion:	JANUARY 1 TO DECEMBER 31			
	Diversion Means:	LIVESTOCK DIRECT FROM SOURCE			
8	S2SE	23	26N	28E	PHILLIPS
	Source Name:	LONESOME COULEE			
	Period of Diversion:	JANUARY 1 TO DECEMBER 31			
	Diversion Means:	LIVESTOCK DIRECT FROM SOURCE			
9	S2S2	24	26N	28E	PHILLIPS
	Source Name:	LONESOME COULEE			
	Period of Diversion:	JANUARY 1 TO DECEMBER 31			
	Diversion Means:	LIVESTOCK DIRECT FROM SOURCE			
10	NESE	24	26N	28E	PHILLIPS
	Source Name:	UNNAMED TRIBUTARY OF LONESOME COULEE			
	Period of Diversion:	JANUARY 1 TO DECEMBER 31			
	Diversion Means:	LIVESTOCK DIRECT FROM SOURCE			
11	NE	24	26N	28E	PHILLIPS
	Source Name:	UNNAMED TRIBUTARY OF LONESOME COULEE			

Period of Diversion: JANUARY 1 TO DECEMBER 31
Diversion Means: LIVESTOCK DIRECT FROM SOURCE
 12 W2SE 13 26N 28E PHILLIPS
Source Name: UNNAMED TRIBUTARY OF LONESOME COULEE
Period of Diversion: JANUARY 1 TO DECEMBER 31
Diversion Means: LIVESTOCK DIRECT FROM SOURCE
 13 2 19 26N 29E PHILLIPS
Source Name: UNNAMED TRIBUTARY OF LONESOME COULEE
Period of Diversion: JANUARY 1 TO DECEMBER 31
Diversion Means: LIVESTOCK DIRECT FROM SOURCE
 14 3 19 26N 29E PHILLIPS
Source Name: UNNAMED TRIBUTARY OF LONESOME COULEE
Period of Diversion: JANUARY 1 TO DECEMBER 31
Diversion Means: LIVESTOCK DIRECT FROM SOURCE

Period of Use: JANUARY 1 TO DECEMBER 31

***Place of Use:**

<u>ID</u>	<u>Acres</u>	<u>Govt Lot</u>	<u>Qtr Sec</u>	<u>Sec</u>	<u>Twp</u>	<u>Rge</u>	<u>County</u>
1			NW	16	26N	28E	PHILLIPS
2			SE	16	26N	28E	PHILLIPS
3			SWNE	16	26N	28E	PHILLIPS
4			N2NW	22	26N	28E	PHILLIPS
5			SENE	22	26N	28E	PHILLIPS
6			SWNE	22	26N	28E	PHILLIPS
7			SESW	23	26N	28E	PHILLIPS
8			S2SE	23	26N	28E	PHILLIPS
9			S2S2	24	26N	28E	PHILLIPS
10			NESE	24	26N	28E	PHILLIPS
11			NE	24	26N	28E	PHILLIPS
12			W2SE	13	26N	28E	PHILLIPS
13		2		19	26N	29E	PHILLIPS
14		3		19	26N	29E	PHILLIPS

Remarks:

THE FOLLOWING ISSUES WERE IDENTIFIED BY THE DNRC DURING ITS EXAMINATION OF THIS WATER RIGHT CLAIM.
 THIS CLAIM NUMBER WAS NOT INCLUDED IN THE BASIN 40M DECREE ISSUED 03/20/2009.
 THE OWNERSHIP OF THIS RIGHT MAY BE QUESTIONABLE. PART OF THE PLACE OF USE APPEARS TO BE ON STATE LAND.

A BETTER UNDERSTANDING OF YOUR CLAIMED WATER RIGHT CAN BE OBTAINED BY COMPARING YOUR RIGHT WITH OTHER CLAIMS IN THE BASIN. FOR EXAMPLE, COMPARE PRIORITY DATES, FLOW RATES, VOLUMES, OR ACRES IRRIGATED. ALSO, YOUR WATER RIGHT MAY BE SUBJECT TO WATER RIGHTS IN ADJOINING SUBBASINS OR BASINS AS WELL AS BEING SUBJECT TO OTHER RIGHTS ON YOUR SOURCE OF SUPPLY. FINALLY, YOUR WATER RIGHT MAY BE SUBJECT TO INDIAN RESERVED AND FEDERAL RESERVED WATER RIGHTS.

COMPLETE DETAILS REGARDING THE DNRC PREPARATION OF THIS INTERLOCUTORY DECREE AND RELATED MATERIALS CAN BE REVIEWED AT THE OFFICE LOCATIONS IDENTIFIED IN THE DOCUMENT ENTITLED "NOTICE OF ENTRY OF INTERLOCUTORY DECREE AND NOTICE OF AVAILABILITY."

SEE GENERAL FINDINGS OF FACT AND CONCLUSIONS OF LAW FOR FURTHER EXPLANATION OF YOUR CLAIMED WATER RIGHT. THESE FINDINGS CAN BE FOUND AS INDICATED IN THE DOCUMENT ENTITLED "NOTICE OF ENTRY OF INTERLOCUTORY DECREE AND NOTICE OF AVAILABILITY." IF YOU NEED OBJECTION FORMS, OR HAVE QUESTIONS ABOUT WATER COURT PROCEDURES OR CHANGES TO YOUR RIGHT, YOU CAN CONTACT THE WATER COURT BY CALLING 1-800-624-3270 (WITHIN MONTANA ONLY) OR 1-406-586-4364, OR BY WRITING TO P.O. BOX 1389, BOZEMAN, MT 59771-1389.

**INTERLOCUTORY DECREE
BEAVER CREEK, TRIBUTARY TO MILK RIVER
BASIN 40M
ABSTRACT OF WATER RIGHT CLAIM**

IMPORTANT NOTICE

THIS WATER RIGHT ABSTRACT MAY INCLUDE MODIFICATIONS OF THE WATER RIGHT AS CLAIMED OR AMENDED. MODIFICATIONS ARE AUTHORIZED BY THE MONTANA SUPREME COURT WATER RIGHT CLAIMS EXAMINATION RULES OR BY ORDER OF THE WATER COURT. OBJECTIONS MAY BE FILED ACCORDING TO PROCEDURES OUTLINED IN THE "NOTICE OF ENTRY OF INTERLOCUTORY DECREE AND NOTICE OF AVAILABILITY".

Water Right Number: 40M 30134195 STATEMENT OF CLAIM

Version: 1 -- ORIGINAL RIGHT

Status: ACTIVE

Owners: AMERICAN PRAIRIE FOUNDATION
PO BOX 908
BOZEMAN, MT 59771-0908

Priority Date: DECEMBER 31, 1917

Type of Historical Right: USE

Purpose (Use): STOCK

***Flow Rate:** A SPECIFIC FLOW RATE HAS NOT BEEN DECREED BECAUSE THIS USE CONSISTS OF STOCK DRINKING DIRECTLY FROM THE SOURCE, OR FROM A DITCH SYSTEM. THE FLOW RATE IS LIMITED TO THE MINIMUM AMOUNT HISTORICALLY NECESSARY TO SUSTAIN THIS PURPOSE.

***Volume:** THIS RIGHT INCLUDES THE AMOUNT OF WATER CONSUMPTIVELY USED FOR STOCKWATERING PURPOSES AT THE RATE OF 30 GALLONS PER DAY PER ANIMAL UNIT. ANIMAL UNITS SHALL BE BASED ON REASONABLE CARRYING CAPACITY AND HISTORICAL USE OF THE AREA SERVICED BY THIS WATER SOURCE.

Source Name: LITTLE WARM CREEK

Source Type: SURFACE WATER

***Source Name:** SCHOOLHOUSE COULEE

Source Type: SURFACE WATER

Source Name: UNNAMED TRIBUTARY OF LITTLE WARM CREEK

Source Type: SURFACE WATER

THE SOURCE INCLUDES UNNAMED TRIBUTARIES OF LITTLE WARM CREEK.

***Point of Diversion and Means of Diversion:**

<u>ID</u>	<u>Govt Lot</u>	<u>Qtr</u>	<u>Sec</u>	<u>Twp</u>	<u>Rge</u>	<u>County</u>
1		SWNE	17	26N	28E	PHILLIPS

Source Name: LITTLE WARM CREEK

Remarks:

THE FOLLOWING ISSUES WERE IDENTIFIED BY THE DNRC DURING ITS EXAMINATION OF THIS WATER RIGHT CLAIM.

THIS CLAIM NUMBER WAS NOT INCLUDED IN THE BASIN 40M DECREE ISSUED 03/20/2009.

A BETTER UNDERSTANDING OF YOUR CLAIMED WATER RIGHT CAN BE OBTAINED BY COMPARING YOUR RIGHT WITH OTHER CLAIMS IN THE BASIN. FOR EXAMPLE, COMPARE PRIORITY DATES, FLOW RATES, VOLUMES, OR ACRES IRRIGATED. ALSO, YOUR WATER RIGHT MAY BE SUBJECT TO WATER RIGHTS IN ADJOINING SUBBASINS OR BASINS AS WELL AS BEING SUBJECT TO OTHER RIGHTS ON YOUR SOURCE OF SUPPLY. FINALLY, YOUR WATER RIGHT MAY BE SUBJECT TO INDIAN RESERVED AND FEDERAL RESERVED WATER RIGHTS.

COMPLETE DETAILS REGARDING THE DNRC PREPARATION OF THIS INTERLOCUTORY DECREE AND RELATED MATERIALS CAN BE REVIEWED AT THE OFFICE LOCATIONS IDENTIFIED IN THE DOCUMENT ENTITLED "NOTICE OF ENTRY OF INTERLOCUTORY DECREE AND NOTICE OF AVAILABILITY."

SEE GENERAL FINDINGS OF FACT AND CONCLUSIONS OF LAW FOR FURTHER EXPLANATION OF YOUR CLAIMED WATER RIGHT. THESE FINDINGS CAN BE FOUND AS INDICATED IN THE DOCUMENT ENTITLED "NOTICE OF ENTRY OF INTERLOCUTORY DECREE AND NOTICE OF AVAILABILITY." IF YOU NEED OBJECTION FORMS, OR HAVE QUESTIONS ABOUT WATER COURT PROCEDURES OR CHANGES TO YOUR RIGHT, YOU CAN CONTACT THE WATER COURT BY CALLING 1-800-624-3270 (WITHIN MONTANA ONLY) OR 1-406-586-4364, OR BY WRITING TO P.O. BOX 1389, BOZEMAN, MT 59771-1389.

**INTERLOCUTORY DECREE
BEAVER CREEK, TRIBUTARY TO MILK RIVER
BASIN 40M
ABSTRACT OF WATER RIGHT CLAIM**

IMPORTANT NOTICE

THIS WATER RIGHT ABSTRACT MAY INCLUDE MODIFICATIONS OF THE WATER RIGHT AS CLAIMED OR AMENDED. MODIFICATIONS ARE AUTHORIZED BY THE MONTANA SUPREME COURT WATER RIGHT CLAIMS EXAMINATION RULES OR BY ORDER OF THE WATER COURT. OBJECTIONS MAY BE FILED ACCORDING TO PROCEDURES OUTLINED IN THE "NOTICE OF ENTRY OF INTERLOCUTORY DECREE AND NOTICE OF AVAILABILITY".

Water Right Number: 40M 30134196 STATEMENT OF CLAIM

Version: 1 -- ORIGINAL RIGHT

Status: ACTIVE

Owners: B & C FRENCH LLC
37737 CONTENT RD
MALTA, MT 59538-9550

Priority Date: MARCH 11, 1924

Type of Historical Right: USE

Purpose (Use): STOCK

***Flow Rate:** A SPECIFIC FLOW RATE HAS NOT BEEN DECREED BECAUSE THIS USE CONSISTS OF STOCK DRINKING DIRECTLY FROM THE SOURCE, OR FROM A DITCH SYSTEM. THE FLOW RATE IS LIMITED TO THE MINIMUM AMOUNT HISTORICALLY NECESSARY TO SUSTAIN THIS PURPOSE.

***Volume:** THIS RIGHT INCLUDES THE AMOUNT OF WATER CONSUMPTIVELY USED FOR STOCKWATERING PURPOSES AT THE RATE OF 30 GALLONS PER DAY PER ANIMAL UNIT. ANIMAL UNITS SHALL BE BASED ON REASONABLE CARRYING CAPACITY AND HISTORICAL USE OF THE AREA SERVICED BY THIS WATER SOURCE.

***Source Name:** UNNAMED TRIBUTARY OF CAMP COULEE

Source Type: SURFACE WATER

UNNAMED NATURAL LAKE

Point of Diversion and Means of Diversion:

<u>ID</u>	<u>Govt Lot</u>	<u>Qtr Sec</u>	<u>Sec</u>	<u>Twp</u>	<u>Rge</u>	<u>County</u>
1		NESW	15	26N	30E	PHILLIPS

Period of Diversion: JANUARY 1 TO DECEMBER 31

Diversion Means: LIVESTOCK DIRECT FROM SOURCE

Period of Use: JANUARY 1 TO DECEMBER 31

Place of Use:

<u>ID</u>	<u>Acres</u>	<u>Govt Lot</u>	<u>Qtr Sec</u>	<u>Sec</u>	<u>Twp</u>	<u>Rge</u>	<u>County</u>
1			NESW	15	26N	30E	PHILLIPS

Remarks:

THE FOLLOWING ISSUES WERE IDENTIFIED BY THE DNRC DURING ITS EXAMINATION OF THIS WATER RIGHT CLAIM.

THIS CLAIM NUMBER WAS NOT INCLUDED IN THE BASIN 40M DECREE ISSUED 03/20/2009.

THE OWNERSHIP OF THIS RIGHT MAY BE QUESTIONABLE. PART OR ALL OF THE PLACE OF USE APPEARS TO BE ON FEDERAL LAND.

A BETTER UNDERSTANDING OF YOUR CLAIMED WATER RIGHT CAN BE OBTAINED BY COMPARING YOUR RIGHT WITH OTHER CLAIMS IN THE BASIN. FOR EXAMPLE, COMPARE PRIORITY DATES, FLOW RATES, VOLUMES, OR ACRES IRRIGATED. ALSO, YOUR WATER RIGHT MAY BE SUBJECT TO WATER RIGHTS IN ADJOINING SUBBASINS OR BASINS AS WELL AS BEING SUBJECT TO OTHER RIGHTS ON YOUR SOURCE OF SUPPLY. FINALLY, YOUR WATER RIGHT MAY BE SUBJECT TO INDIAN RESERVED AND FEDERAL RESERVED WATER RIGHTS.

COMPLETE DETAILS REGARDING THE DNRC PREPARATION OF THIS INTERLOCUTORY DECREE AND RELATED MATERIALS CAN BE REVIEWED AT THE OFFICE LOCATIONS IDENTIFIED IN THE DOCUMENT ENTITLED "NOTICE OF ENTRY OF INTERLOCUTORY DECREE AND NOTICE OF AVAILABILITY."

SEE GENERAL FINDINGS OF FACT AND CONCLUSIONS OF LAW FOR FURTHER EXPLANATION OF YOUR CLAIMED WATER RIGHT. THESE FINDINGS CAN BE FOUND AS INDICATED IN THE DOCUMENT ENTITLED "NOTICE OF ENTRY OF INTERLOCUTORY DECREE AND NOTICE OF AVAILABILITY." IF YOU NEED OBJECTION FORMS, OR HAVE QUESTIONS ABOUT WATER COURT PROCEDURES OR CHANGES TO YOUR RIGHT, YOU CAN CONTACT THE WATER COURT BY CALLING 1-800-624-3270 (WITHIN MONTANA ONLY) OR 1-406-586-4364, OR BY WRITING TO P.O. BOX 1389, BOZEMAN, MT 59771-1389.

INTERLOCUTORY DECREE
BEAVER CREEK, TRIBUTARY TO MILK RIVER
BASIN 40M
ABSTRACT OF WATER RIGHT CLAIM

IMPORTANT NOTICE

THIS WATER RIGHT ABSTRACT MAY INCLUDE MODIFICATIONS OF THE WATER RIGHT AS CLAIMED OR AMENDED. MODIFICATIONS ARE AUTHORIZED BY THE MONTANA SUPREME COURT WATER RIGHT CLAIMS EXAMINATION RULES OR BY ORDER OF THE WATER COURT. OBJECTIONS MAY BE FILED ACCORDING TO PROCEDURES OUTLINED IN THE "NOTICE OF ENTRY OF INTERLOCUTORY DECREE AND NOTICE OF AVAILABILITY".

Water Right Number: 40M 30134197 STATEMENT OF CLAIM

Version: 1 -- ORIGINAL RIGHT

Status: ACTIVE

Owners: B & C FRENCH LLC
37737 CONTENT RD
MALTA, MT 59538-9550

Priority Date: MARCH 11, 1924

Type of Historical Right: USE

Purpose (Use): STOCK

***Flow Rate:** A SPECIFIC FLOW RATE HAS NOT BEEN DECREED BECAUSE THIS USE CONSISTS OF STOCK DRINKING DIRECTLY FROM THE SOURCE, OR FROM A DITCH SYSTEM. THE FLOW RATE IS LIMITED TO THE MINIMUM AMOUNT HISTORICALLY NECESSARY TO SUSTAIN THIS PURPOSE.

***Volume:** THIS RIGHT INCLUDES THE AMOUNT OF WATER CONSUMPTIVELY USED FOR STOCKWATERING PURPOSES AT THE RATE OF 30 GALLONS PER DAY PER ANIMAL UNIT. ANIMAL UNITS SHALL BE BASED ON REASONABLE CARRYING CAPACITY AND HISTORICAL USE OF THE AREA SERVICED BY THIS WATER SOURCE.

***Source Name:** UNNAMED TRIBUTARY OF CAMP COULEE

Source Type: SURFACE WATER

UNNAMED NATURAL LAKE

Point of Diversion and Means of Diversion:

<u>ID</u>	<u>Govt Lot</u>	<u>Qtr Sec</u>	<u>Sec</u>	<u>Twp</u>	<u>Rge</u>	<u>County</u>
1		NWSW	15	26N	30E	PHILLIPS

Period of Diversion: JANUARY 1 TO DECEMBER 31

Diversion Means: LIVESTOCK DIRECT FROM SOURCE

2		S2NW	15	26N	30E	PHILLIPS
---	--	------	----	-----	-----	----------

Period of Diversion: JANUARY 1 TO DECEMBER 31

Diversion Means: LIVESTOCK DIRECT FROM SOURCE

Period of Use: JANUARY 1 TO DECEMBER 31

Place of Use:

<u>ID</u>	<u>Acres</u>	<u>Govt Lot</u>	<u>Qtr Sec</u>	<u>Sec</u>	<u>Twp</u>	<u>Rge</u>	<u>County</u>
1			NWSW	15	26N	30E	PHILLIPS
2			S2NW	15	26N	30E	PHILLIPS

Remarks:

THE FOLLOWING ISSUES WERE IDENTIFIED BY THE DNRC DURING ITS EXAMINATION OF THIS WATER RIGHT CLAIM.

THIS CLAIM NUMBER WAS NOT INCLUDED IN THE BASIN 40M DECREE ISSUED 03/20/2009.

THE OWNERSHIP OF THIS RIGHT MAY BE QUESTIONABLE. PART OR ALL OF THE PLACE OF USE APPEARS TO BE ON FEDERAL LAND.

A BETTER UNDERSTANDING OF YOUR CLAIMED WATER RIGHT CAN BE OBTAINED BY COMPARING YOUR RIGHT WITH OTHER CLAIMS IN THE BASIN. FOR EXAMPLE, COMPARE PRIORITY DATES, FLOW RATES, VOLUMES, OR ACRES IRRIGATED. ALSO, YOUR WATER RIGHT MAY BE SUBJECT TO WATER RIGHTS IN ADJOINING SUBBASINS OR BASINS AS WELL AS BEING SUBJECT TO OTHER RIGHTS ON YOUR SOURCE OF SUPPLY. FINALLY, YOUR WATER RIGHT MAY BE SUBJECT TO INDIAN RESERVED AND FEDERAL RESERVED WATER RIGHTS.

COMPLETE DETAILS REGARDING THE DNRC PREPARATION OF THIS INTERLOCUTORY DECREE AND RELATED MATERIALS CAN BE REVIEWED AT THE OFFICE LOCATIONS IDENTIFIED IN THE DOCUMENT ENTITLED "NOTICE OF ENTRY OF INTERLOCUTORY DECREE AND NOTICE OF AVAILABILITY."

SEE GENERAL FINDINGS OF FACT AND CONCLUSIONS OF LAW FOR FURTHER EXPLANATION OF YOUR CLAIMED WATER RIGHT. THESE FINDINGS CAN BE FOUND AS INDICATED IN THE DOCUMENT ENTITLED "NOTICE OF ENTRY OF INTERLOCUTORY DECREE AND NOTICE OF AVAILABILITY." IF YOU NEED OBJECTION FORMS, OR HAVE QUESTIONS ABOUT WATER COURT PROCEDURES OR CHANGES TO YOUR RIGHT, YOU CAN CONTACT THE WATER COURT BY CALLING 1-800-624-3270 (WITHIN MONTANA ONLY) OR 1-406-586-4364, OR BY WRITING TO P.O. BOX 1389, BOZEMAN, MT 59771-1389.

**INTERLOCUTORY DECREE
BEAVER CREEK, TRIBUTARY TO MILK RIVER
BASIN 40M
ABSTRACT OF WATER RIGHT CLAIM**

IMPORTANT NOTICE

THIS WATER RIGHT ABSTRACT MAY INCLUDE MODIFICATIONS OF THE WATER RIGHT AS CLAIMED OR AMENDED. MODIFICATIONS ARE AUTHORIZED BY THE MONTANA SUPREME COURT WATER RIGHT CLAIMS EXAMINATION RULES OR BY ORDER OF THE WATER COURT. OBJECTIONS MAY BE FILED ACCORDING TO PROCEDURES OUTLINED IN THE "NOTICE OF ENTRY OF INTERLOCUTORY DECREE AND NOTICE OF AVAILABILITY".

Water Right Number: 40M 30134198 STATEMENT OF CLAIM

Version: 1 -- ORIGINAL RIGHT

Status: ACTIVE

Owners: B & C FRENCH LLC
37737 CONTENT RD
MALTA, MT 59538-9550

Priority Date: MARCH 11, 1924

Type of Historical Right: USE

Purpose (Use): STOCK

***Flow Rate:** A SPECIFIC FLOW RATE HAS NOT BEEN DECREED BECAUSE THIS USE CONSISTS OF STOCK DRINKING DIRECTLY FROM THE SOURCE, OR FROM A DITCH SYSTEM. THE FLOW RATE IS LIMITED TO THE MINIMUM AMOUNT HISTORICALLY NECESSARY TO SUSTAIN THIS PURPOSE.

***Volume:** THIS RIGHT INCLUDES THE AMOUNT OF WATER CONSUMPTIVELY USED FOR STOCKWATERING PURPOSES AT THE RATE OF 30 GALLONS PER DAY PER ANIMAL UNIT. ANIMAL UNITS SHALL BE BASED ON REASONABLE CARRYING CAPACITY AND HISTORICAL USE OF THE AREA SERVICED BY THIS WATER SOURCE.

***Source Name:** UNNAMED TRIBUTARY OF CAMP COULEE

Source Type: SURFACE WATER

UNNAMED NATURAL LAKE

Point of Diversion and Means of Diversion:

<u>ID</u>	<u>Govt Lot</u>	<u>Qtr Sec</u>	<u>Sec</u>	<u>Twp</u>	<u>Rge</u>	<u>County</u>
1		E2NW	15	26N	30E	PHILLIPS

Period of Diversion: JANUARY 1 TO DECEMBER 31

Diversion Means: LIVESTOCK DIRECT FROM SOURCE

Period of Use: JANUARY 1 TO DECEMBER 31

Place of Use:

<u>ID</u>	<u>Acres</u>	<u>Govt Lot</u>	<u>Qtr Sec</u>	<u>Sec</u>	<u>Twp</u>	<u>Rge</u>	<u>County</u>
1			E2NW	15	26N	30E	PHILLIPS

Remarks:

THE FOLLOWING ISSUES WERE IDENTIFIED BY THE DNRC DURING ITS EXAMINATION OF THIS WATER RIGHT CLAIM.

THIS CLAIM NUMBER WAS NOT INCLUDED IN THE BASIN 40M DECREE ISSUED 03/20/2009.

THE OWNERSHIP OF THIS RIGHT MAY BE QUESTIONABLE. PART OR ALL OF THE PLACE OF USE APPEARS TO BE ON FEDERAL LAND.

A BETTER UNDERSTANDING OF YOUR CLAIMED WATER RIGHT CAN BE OBTAINED BY COMPARING YOUR RIGHT WITH OTHER CLAIMS IN THE BASIN. FOR EXAMPLE, COMPARE PRIORITY DATES, FLOW RATES, VOLUMES, OR ACRES IRRIGATED. ALSO, YOUR WATER RIGHT MAY BE SUBJECT TO WATER RIGHTS IN ADJOINING SUBBASINS OR BASINS AS WELL AS BEING SUBJECT TO OTHER RIGHTS ON YOUR SOURCE OF SUPPLY. FINALLY, YOUR WATER RIGHT MAY BE SUBJECT TO INDIAN RESERVED AND FEDERAL RESERVED WATER RIGHTS.

COMPLETE DETAILS REGARDING THE DNRC PREPARATION OF THIS INTERLOCUTORY DECREE AND RELATED MATERIALS CAN BE REVIEWED AT THE OFFICE LOCATIONS IDENTIFIED IN THE DOCUMENT ENTITLED "NOTICE OF ENTRY OF INTERLOCUTORY DECREE AND NOTICE OF AVAILABILITY."

SEE GENERAL FINDINGS OF FACT AND CONCLUSIONS OF LAW FOR FURTHER EXPLANATION OF YOUR CLAIMED WATER RIGHT. THESE FINDINGS CAN BE FOUND AS INDICATED IN THE DOCUMENT ENTITLED "NOTICE OF ENTRY OF INTERLOCUTORY DECREE AND NOTICE OF AVAILABILITY." IF YOU NEED OBJECTION FORMS, OR HAVE QUESTIONS ABOUT WATER COURT PROCEDURES OR CHANGES TO YOUR RIGHT, YOU CAN CONTACT THE WATER COURT BY CALLING 1-800-624-3270 (WITHIN MONTANA ONLY) OR 1-406-586-4364, OR BY WRITING TO P.O. BOX 1389, BOZEMAN, MT 59771-1389.

**INTERLOCUTORY DECREE
BEAVER CREEK, TRIBUTARY TO MILK RIVER
BASIN 40M
ABSTRACT OF WATER RIGHT CLAIM**

IMPORTANT NOTICE

THIS WATER RIGHT ABSTRACT MAY INCLUDE MODIFICATIONS OF THE WATER RIGHT AS CLAIMED OR AMENDED. MODIFICATIONS ARE AUTHORIZED BY THE MONTANA SUPREME COURT WATER RIGHT CLAIMS EXAMINATION RULES OR BY ORDER OF THE WATER COURT. OBJECTIONS MAY BE FILED ACCORDING TO PROCEDURES OUTLINED IN THE "NOTICE OF ENTRY OF INTERLOCUTORY DECREE AND NOTICE OF AVAILABILITY".

Water Right Number: 40M 30134199 STATEMENT OF CLAIM

Version: 1 -- ORIGINAL RIGHT

Status: ACTIVE

Owners: B & C FRENCH LLC
37737 CONTENT RD
MALTA, MT 59538-9550

Priority Date: MARCH 11, 1924

Type of Historical Right: USE

Purpose (Use): STOCK

***Flow Rate:** A SPECIFIC FLOW RATE HAS NOT BEEN DECREED BECAUSE THIS USE CONSISTS OF STOCK DRINKING DIRECTLY FROM THE SOURCE, OR FROM A DITCH SYSTEM. THE FLOW RATE IS LIMITED TO THE MINIMUM AMOUNT HISTORICALLY NECESSARY TO SUSTAIN THIS PURPOSE.

***Volume:** THIS RIGHT INCLUDES THE AMOUNT OF WATER CONSUMPTIVELY USED FOR STOCKWATERING PURPOSES AT THE RATE OF 30 GALLONS PER DAY PER ANIMAL UNIT. ANIMAL UNITS SHALL BE BASED ON REASONABLE CARRYING CAPACITY AND HISTORICAL USE OF THE AREA SERVICED BY THIS WATER SOURCE.

***Source Name:** UNNAMED TRIBUTARY OF CAMP COULEE

Source Type: SURFACE WATER

UNNAMED NATURAL LAKE

Point of Diversion and Means of Diversion:

<u>ID</u>	<u>Govt Lot</u>	<u>Qtr</u>	<u>Sec</u>	<u>Twp</u>	<u>Rge</u>	<u>County</u>
1		NENE	15	26N	30E	PHILLIPS

Period of Diversion: JANUARY 1 TO DECEMBER 31

Diversion Means: LIVESTOCK DIRECT FROM SOURCE

2		NWNW	14	26N	30E	PHILLIPS
---	--	------	----	-----	-----	----------

Period of Diversion: JANUARY 1 TO DECEMBER 31

Diversion Means: LIVESTOCK DIRECT FROM SOURCE

Period of Use: JANUARY 1 TO DECEMBER 31

Place of Use:

<u>ID</u>	<u>Acres</u>	<u>Govt Lot</u>	<u>Qtr Sec</u>	<u>Sec</u>	<u>Twp</u>	<u>Rge</u>	<u>County</u>
1			NENE	15	26N	30E	PHILLIPS
2			NWNW	14	26N	30E	PHILLIPS

Remarks:

THE FOLLOWING ISSUES WERE IDENTIFIED BY THE DNRC DURING ITS EXAMINATION OF THIS WATER RIGHT CLAIM.

THIS CLAIM NUMBER WAS NOT INCLUDED IN THE BASIN 40M DECREE ISSUED 03/20/2009.

THE OWNERSHIP OF THIS RIGHT MAY BE QUESTIONABLE. PART OR ALL OF THE PLACE OF USE APPEARS TO BE ON FEDERAL LAND.

A BETTER UNDERSTANDING OF YOUR CLAIMED WATER RIGHT CAN BE OBTAINED BY COMPARING YOUR RIGHT WITH OTHER CLAIMS IN THE BASIN. FOR EXAMPLE, COMPARE PRIORITY DATES, FLOW RATES, VOLUMES, OR ACRES IRRIGATED. ALSO, YOUR WATER RIGHT MAY BE SUBJECT TO WATER RIGHTS IN ADJOINING SUBBASINS OR BASINS AS WELL AS BEING SUBJECT TO OTHER RIGHTS ON YOUR SOURCE OF SUPPLY. FINALLY, YOUR WATER RIGHT MAY BE SUBJECT TO INDIAN RESERVED AND FEDERAL RESERVED WATER RIGHTS.

COMPLETE DETAILS REGARDING THE DNRC PREPARATION OF THIS INTERLOCUTORY DECREE AND RELATED MATERIALS CAN BE REVIEWED AT THE OFFICE LOCATIONS IDENTIFIED IN THE DOCUMENT ENTITLED "NOTICE OF ENTRY OF INTERLOCUTORY DECREE AND NOTICE OF AVAILABILITY."

SEE GENERAL FINDINGS OF FACT AND CONCLUSIONS OF LAW FOR FURTHER EXPLANATION OF YOUR CLAIMED WATER RIGHT. THESE FINDINGS CAN BE FOUND AS INDICATED IN THE DOCUMENT ENTITLED "NOTICE OF ENTRY OF INTERLOCUTORY DECREE AND NOTICE OF AVAILABILITY." IF YOU NEED OBJECTION FORMS, OR HAVE QUESTIONS ABOUT WATER COURT PROCEDURES OR CHANGES TO YOUR RIGHT, YOU CAN CONTACT THE WATER COURT BY CALLING 1-800-624-3270 (WITHIN MONTANA ONLY) OR 1-406-586-4364, OR BY WRITING TO P.O. BOX 1389, BOZEMAN, MT 59771-1389.

**INTERLOCUTORY DECREE
BEAVER CREEK, TRIBUTARY TO MILK RIVER
BASIN 40M
ABSTRACT OF WATER RIGHT CLAIM**

IMPORTANT NOTICE

THIS WATER RIGHT ABSTRACT MAY INCLUDE MODIFICATIONS OF THE WATER RIGHT AS CLAIMED OR AMENDED. MODIFICATIONS ARE AUTHORIZED BY THE MONTANA SUPREME COURT WATER RIGHT CLAIMS EXAMINATION RULES OR BY ORDER OF THE WATER COURT. OBJECTIONS MAY BE FILED ACCORDING TO PROCEDURES OUTLINED IN THE "NOTICE OF ENTRY OF INTERLOCUTORY DECREE AND NOTICE OF AVAILABILITY".

Water Right Number: 40M 30134201 STATEMENT OF CLAIM

Version: 1 -- ORIGINAL RIGHT

Status: ACTIVE

Owners: B & C FRENCH LLC
37737 CONTENT RD
MALTA, MT 59538-9550

Priority Date: DECEMBER 31, 1917

Type of Historical Right: USE

Purpose (Use): STOCK

***Flow Rate:** A SPECIFIC FLOW RATE HAS NOT BEEN DECREED BECAUSE THIS USE CONSISTS OF STOCK DRINKING DIRECTLY FROM THE SOURCE, OR FROM A DITCH SYSTEM. THE FLOW RATE IS LIMITED TO THE MINIMUM AMOUNT HISTORICALLY NECESSARY TO SUSTAIN THIS PURPOSE.

***Volume:** THIS RIGHT INCLUDES THE AMOUNT OF WATER CONSUMPTIVELY USED FOR STOCKWATERING PURPOSES AT THE RATE OF 30 GALLONS PER DAY PER ANIMAL UNIT. ANIMAL UNITS SHALL BE BASED ON REASONABLE CARRYING CAPACITY AND HISTORICAL USE OF THE AREA SERVICED BY THIS WATER SOURCE.

***Source Name:** UNNAMED TRIBUTARY OF LITTLE SEVENMILE CREEK

Source Type: SURFACE WATER
UNNAMED NATURAL LAKE

Point of Diversion and Means of Diversion:

<u>ID</u>	<u>Govt Lot</u>	<u>Qtr Sec</u>	<u>Sec</u>	<u>Twp</u>	<u>Rge</u>	<u>County</u>
1	2	S2NW	7	26N	31E	PHILLIPS

Period of Diversion: JANUARY 1 TO DECEMBER 31

Diversion Means: LIVESTOCK DIRECT FROM SOURCE

Period of Use: JANUARY 1 TO DECEMBER 31

Place of Use:

<u>ID</u>	<u>Acres</u>	<u>Govt Lot</u>	<u>Qtr Sec</u>	<u>Sec</u>	<u>Twp</u>	<u>Rge</u>	<u>County</u>
1		2	S2NW	7	26N	31E	PHILLIPS

Remarks:

THE FOLLOWING ISSUES WERE IDENTIFIED BY THE DNRC DURING ITS EXAMINATION OF THIS WATER RIGHT CLAIM.

THIS CLAIM NUMBER WAS NOT INCLUDED IN THE BASIN 40M DECREE ISSUED 03/20/2009.

THE WATER RIGHTS LISTED FOLLOWING THIS STATEMENT WERE FILED BY DIFFERENT PARTIES WHO CLAIM OVERLAPPING PLACES OF USE. 30134201 AND 74575-00.

THE OWNERSHIP OF THIS RIGHT MAY BE QUESTIONABLE. PART OR ALL OF THE PLACE OF USE APPEARS TO BE ON FEDERAL LAND.

A BETTER UNDERSTANDING OF YOUR CLAIMED WATER RIGHT CAN BE OBTAINED BY COMPARING YOUR RIGHT WITH OTHER CLAIMS IN THE BASIN. FOR EXAMPLE, COMPARE PRIORITY DATES, FLOW RATES, VOLUMES, OR ACRES IRRIGATED. ALSO, YOUR WATER RIGHT MAY BE SUBJECT TO WATER RIGHTS IN ADJOINING SUBBASINS OR BASINS AS WELL AS BEING SUBJECT TO OTHER RIGHTS ON YOUR SOURCE OF SUPPLY. FINALLY, YOUR WATER RIGHT MAY BE SUBJECT TO INDIAN RESERVED AND FEDERAL RESERVED WATER RIGHTS.

COMPLETE DETAILS REGARDING THE DNRC PREPARATION OF THIS INTERLOCUTORY DECREE AND RELATED MATERIALS CAN BE REVIEWED AT THE OFFICE LOCATIONS IDENTIFIED IN THE DOCUMENT ENTITLED "NOTICE OF ENTRY OF INTERLOCUTORY DECREE AND NOTICE OF AVAILABILITY."

SEE GENERAL FINDINGS OF FACT AND CONCLUSIONS OF LAW FOR FURTHER EXPLANATION OF YOUR CLAIMED WATER RIGHT. THESE FINDINGS CAN BE FOUND AS INDICATED IN THE DOCUMENT ENTITLED "NOTICE OF ENTRY OF INTERLOCUTORY DECREE AND NOTICE OF AVAILABILITY." IF YOU NEED OBJECTION FORMS, OR HAVE QUESTIONS ABOUT WATER COURT PROCEDURES OR CHANGES TO YOUR RIGHT, YOU CAN CONTACT THE WATER COURT BY CALLING 1-800-624-3270 (WITHIN MONTANA ONLY) OR 1-406-586-4364, OR BY WRITING TO P.O. BOX 1389, BOZEMAN, MT 59771-1389.

**INTERLOCUTORY DECREE
BEAVER CREEK, TRIBUTARY TO MILK RIVER
BASIN 40M
ABSTRACT OF WATER RIGHT CLAIM**

IMPORTANT NOTICE

THIS WATER RIGHT ABSTRACT MAY INCLUDE MODIFICATIONS OF THE WATER RIGHT AS CLAIMED OR AMENDED. MODIFICATIONS ARE AUTHORIZED BY THE MONTANA SUPREME COURT WATER RIGHT CLAIMS EXAMINATION RULES OR BY ORDER OF THE WATER COURT. OBJECTIONS MAY BE FILED ACCORDING TO PROCEDURES OUTLINED IN THE "NOTICE OF ENTRY OF INTERLOCUTORY DECREE AND NOTICE OF AVAILABILITY".

Water Right Number: 40M 30134202 STATEMENT OF CLAIM

Version: 1 -- ORIGINAL RIGHT

Status: ACTIVE

Owners: B & C FRENCH LLC
37737 CONTENT RD
MALTA, MT 59538-9550

Priority Date: DECEMBER 31, 1917

Type of Historical Right: USE

Purpose (Use): STOCK

***Flow Rate:** A SPECIFIC FLOW RATE HAS NOT BEEN DECREED BECAUSE THIS USE CONSISTS OF STOCK DRINKING DIRECTLY FROM THE SOURCE, OR FROM A DITCH SYSTEM. THE FLOW RATE IS LIMITED TO THE MINIMUM AMOUNT HISTORICALLY NECESSARY TO SUSTAIN THIS PURPOSE.

***Volume:** THIS RIGHT INCLUDES THE AMOUNT OF WATER CONSUMPTIVELY USED FOR STOCKWATERING PURPOSES AT THE RATE OF 30 GALLONS PER DAY PER ANIMAL UNIT. ANIMAL UNITS SHALL BE BASED ON REASONABLE CARRYING CAPACITY AND HISTORICAL USE OF THE AREA SERVICED BY THIS WATER SOURCE.

***Source Name:** UNNAMED TRIBUTARY OF LITTLE SEVENMILE CREEK

Source Type: SURFACE WATER

UNNAMED NATURAL LAKE

Point of Diversion and Means of Diversion:

<u>ID</u>	<u>Govt Lot</u>	<u>Qtr Sec</u>	<u>Sec</u>	<u>Twp</u>	<u>Rge</u>	<u>County</u>
1		NENW	7	26N	31E	PHILLIPS

Period of Diversion: JANUARY 1 TO DECEMBER 31

Diversion Means: LIVESTOCK DIRECT FROM SOURCE

Period of Use: JANUARY 1 TO DECEMBER 31

Place of Use:

<u>ID</u>	<u>Acres</u>	<u>Govt Lot</u>	<u>Qtr Sec</u>	<u>Sec</u>	<u>Twp</u>	<u>Rge</u>	<u>County</u>
1			NENW	7	26N	31E	PHILLIPS

Remarks:

THE FOLLOWING ISSUES WERE IDENTIFIED BY THE DNRC DURING ITS EXAMINATION OF THIS WATER RIGHT CLAIM.

THIS CLAIM NUMBER WAS NOT INCLUDED IN THE BASIN 40M DECREE ISSUED 03/20/2009.

THE WATER RIGHTS LISTED FOLLOWING THIS STATEMENT WERE FILED BY DIFFERENT PARTIES WHO CLAIM OVERLAPPING PLACES OF USE. 30134202 AND 74585-00.

THE OWNERSHIP OF THIS RIGHT MAY BE QUESTIONABLE. PART OR ALL OF THE PLACE OF USE APPEARS TO BE ON FEDERAL LAND.

A BETTER UNDERSTANDING OF YOUR CLAIMED WATER RIGHT CAN BE OBTAINED BY COMPARING YOUR RIGHT WITH OTHER CLAIMS IN THE BASIN. FOR EXAMPLE, COMPARE PRIORITY DATES, FLOW RATES, VOLUMES, OR ACRES IRRIGATED. ALSO, YOUR WATER RIGHT MAY BE SUBJECT TO WATER RIGHTS IN ADJOINING SUBBASINS OR BASINS AS WELL AS BEING SUBJECT TO OTHER RIGHTS ON YOUR SOURCE OF SUPPLY. FINALLY, YOUR WATER RIGHT MAY BE SUBJECT TO INDIAN RESERVED AND FEDERAL RESERVED WATER RIGHTS.

COMPLETE DETAILS REGARDING THE DNRC PREPARATION OF THIS INTERLOCUTORY DECREE AND RELATED MATERIALS CAN BE REVIEWED AT THE OFFICE LOCATIONS IDENTIFIED IN THE DOCUMENT ENTITLED "NOTICE OF ENTRY OF INTERLOCUTORY DECREE AND NOTICE OF AVAILABILITY."

SEE GENERAL FINDINGS OF FACT AND CONCLUSIONS OF LAW FOR FURTHER EXPLANATION OF YOUR CLAIMED WATER RIGHT. THESE FINDINGS CAN BE FOUND AS INDICATED IN THE DOCUMENT ENTITLED "NOTICE OF ENTRY OF INTERLOCUTORY DECREE AND NOTICE OF AVAILABILITY." IF YOU NEED OBJECTION FORMS, OR HAVE QUESTIONS ABOUT WATER COURT PROCEDURES OR CHANGES TO YOUR RIGHT, YOU CAN CONTACT THE WATER COURT BY CALLING 1-800-624-3270 (WITHIN MONTANA ONLY) OR 1-406-586-4364, OR BY WRITING TO P.O. BOX 1389, BOZEMAN, MT 59771-1389.

**INTERLOCUTORY DECREE
BEAVER CREEK, TRIBUTARY TO MILK RIVER
BASIN 40M
ABSTRACT OF WATER RIGHT CLAIM**

IMPORTANT NOTICE

THIS WATER RIGHT ABSTRACT MAY INCLUDE MODIFICATIONS OF THE WATER RIGHT AS CLAIMED OR AMENDED. MODIFICATIONS ARE AUTHORIZED BY THE MONTANA SUPREME COURT WATER RIGHT CLAIMS EXAMINATION RULES OR BY ORDER OF THE WATER COURT. OBJECTIONS MAY BE FILED ACCORDING TO PROCEDURES OUTLINED IN THE "NOTICE OF ENTRY OF INTERLOCUTORY DECREE AND NOTICE OF AVAILABILITY".

Water Right Number: 40M 30134203 STATEMENT OF CLAIM

Version: 1 -- ORIGINAL RIGHT

Status: ACTIVE

Owners: B & C FRENCH LLC
37737 CONTENT RD
MALTA, MT 59538-9550

Priority Date: DECEMBER 31, 1917

Type of Historical Right: USE

Purpose (Use): STOCK

***Flow Rate:** A SPECIFIC FLOW RATE HAS NOT BEEN DECREED BECAUSE THIS USE CONSISTS OF STOCK DRINKING DIRECTLY FROM THE SOURCE, OR FROM A DITCH SYSTEM. THE FLOW RATE IS LIMITED TO THE MINIMUM AMOUNT HISTORICALLY NECESSARY TO SUSTAIN THIS PURPOSE.

***Volume:** THIS RIGHT INCLUDES THE AMOUNT OF WATER CONSUMPTIVELY USED FOR STOCKWATERING PURPOSES AT THE RATE OF 30 GALLONS PER DAY PER ANIMAL UNIT. ANIMAL UNITS SHALL BE BASED ON REASONABLE CARRYING CAPACITY AND HISTORICAL USE OF THE AREA SERVICED BY THIS WATER SOURCE.

***Source Name:** UNNAMED TRIBUTARY OF LITTLE SEVENMILE CREEK

Source Type: SURFACE WATER

UNNAMED NATURAL LAKE

Point of Diversion and Means of Diversion:

<u>ID</u>	<u>Govt Lot</u>	<u>Qtr Sec</u>	<u>Sec</u>	<u>Twp</u>	<u>Rge</u>	<u>County</u>
1		NWNE	7	26N	31E	PHILLIPS

Period of Diversion: JANUARY 1 TO DECEMBER 31

Diversion Means: LIVESTOCK DIRECT FROM SOURCE

Period of Use: JANUARY 1 TO DECEMBER 31

Place of Use:

<u>ID</u>	<u>Acres</u>	<u>Govt Lot</u>	<u>Qtr Sec</u>	<u>Sec</u>	<u>Twp</u>	<u>Rge</u>	<u>County</u>
1			NWNE	7	26N	31E	PHILLIPS

Remarks:

THE FOLLOWING ISSUES WERE IDENTIFIED BY THE DNRC DURING ITS EXAMINATION OF THIS WATER RIGHT CLAIM.

THIS CLAIM NUMBER WAS NOT INCLUDED IN THE BASIN 40M DECREE ISSUED 03/20/2009.

THE OWNERSHIP OF THIS RIGHT MAY BE QUESTIONABLE. PART OR ALL OF THE PLACE OF USE APPEARS TO BE ON FEDERAL LAND.

A BETTER UNDERSTANDING OF YOUR CLAIMED WATER RIGHT CAN BE OBTAINED BY COMPARING YOUR RIGHT WITH OTHER CLAIMS IN THE BASIN. FOR EXAMPLE, COMPARE PRIORITY DATES, FLOW RATES, VOLUMES, OR ACRES IRRIGATED. ALSO, YOUR WATER RIGHT MAY BE SUBJECT TO WATER RIGHTS IN ADJOINING SUBBASINS OR BASINS AS WELL AS BEING SUBJECT TO OTHER RIGHTS ON YOUR SOURCE OF SUPPLY. FINALLY, YOUR WATER RIGHT MAY BE SUBJECT TO INDIAN RESERVED AND FEDERAL RESERVED WATER RIGHTS.

COMPLETE DETAILS REGARDING THE DNRC PREPARATION OF THIS INTERLOCUTORY DECREE AND RELATED MATERIALS CAN BE REVIEWED AT THE OFFICE LOCATIONS IDENTIFIED IN THE DOCUMENT ENTITLED "NOTICE OF ENTRY OF INTERLOCUTORY DECREE AND NOTICE OF AVAILABILITY."

SEE GENERAL FINDINGS OF FACT AND CONCLUSIONS OF LAW FOR FURTHER EXPLANATION OF YOUR CLAIMED WATER RIGHT. THESE FINDINGS CAN BE FOUND AS INDICATED IN THE DOCUMENT ENTITLED "NOTICE OF ENTRY OF INTERLOCUTORY DECREE AND NOTICE OF AVAILABILITY." IF YOU NEED OBJECTION FORMS, OR HAVE QUESTIONS ABOUT WATER COURT PROCEDURES OR CHANGES TO YOUR RIGHT, YOU CAN CONTACT THE WATER COURT BY CALLING 1-800-624-3270 (WITHIN MONTANA ONLY) OR 1-406-586-4364, OR BY WRITING TO P.O. BOX 1389, BOZEMAN, MT 59771-1389.

**INTERLOCUTORY DECREE
BEAVER CREEK, TRIBUTARY TO MILK RIVER
BASIN 40M
ABSTRACT OF WATER RIGHT CLAIM**

IMPORTANT NOTICE

THIS WATER RIGHT ABSTRACT MAY INCLUDE MODIFICATIONS OF THE WATER RIGHT AS CLAIMED OR AMENDED. MODIFICATIONS ARE AUTHORIZED BY THE MONTANA SUPREME COURT WATER RIGHT CLAIMS EXAMINATION RULES OR BY ORDER OF THE WATER COURT. OBJECTIONS MAY BE FILED ACCORDING TO PROCEDURES OUTLINED IN THE "NOTICE OF ENTRY OF INTERLOCUTORY DECREE AND NOTICE OF AVAILABILITY".

Water Right Number: 40M 30134204 STATEMENT OF CLAIM

Version: 1 -- ORIGINAL RIGHT

Status: ACTIVE

Owners: B & C FRENCH LLC
37737 CONTENT RD
MALTA, MT 59538-9550

Priority Date: DECEMBER 31, 1917

Type of Historical Right: USE

Purpose (Use): STOCK

***Flow Rate:** A SPECIFIC FLOW RATE HAS NOT BEEN DECREED BECAUSE THIS USE CONSISTS OF STOCK DRINKING DIRECTLY FROM THE SOURCE, OR FROM A DITCH SYSTEM. THE FLOW RATE IS LIMITED TO THE MINIMUM AMOUNT HISTORICALLY NECESSARY TO SUSTAIN THIS PURPOSE.

***Volume:** THIS RIGHT INCLUDES THE AMOUNT OF WATER CONSUMPTIVELY USED FOR STOCKWATERING PURPOSES AT THE RATE OF 30 GALLONS PER DAY PER ANIMAL UNIT. ANIMAL UNITS SHALL BE BASED ON REASONABLE CARRYING CAPACITY AND HISTORICAL USE OF THE AREA SERVICED BY THIS WATER SOURCE.

***Source Name:** UNNAMED TRIBUTARY OF LITTLE SEVENMILE CREEK

Source Type: SURFACE WATER
UNNAMED NATURAL LAKE

Point of Diversion and Means of Diversion:

<u>ID</u>	<u>Govt Lot</u>	<u>Qtr Sec</u>	<u>Sec</u>	<u>Twp</u>	<u>Rge</u>	<u>County</u>
1		NWSWNE	7	26N	31E	PHILLIPS

Period of Diversion: JANUARY 1 TO DECEMBER 31

Diversion Means: LIVESTOCK DIRECT FROM SOURCE

Period of Use: JANUARY 1 TO DECEMBER 31

Place of Use:

<u>ID</u>	<u>Acres</u>	<u>Govt Lot</u>	<u>Qtr Sec</u>	<u>Sec</u>	<u>Twp</u>	<u>Rge</u>	<u>County</u>
1			NWSWNE	7	26N	31E	PHILLIPS

Remarks:

THE FOLLOWING ISSUES WERE IDENTIFIED BY THE DNRC DURING ITS EXAMINATION OF THIS WATER RIGHT CLAIM.

THIS CLAIM NUMBER WAS NOT INCLUDED IN THE BASIN 40M DECREE ISSUED 03/20/2009.

THE WATER RIGHTS LISTED FOLLOWING THIS STATEMENT WERE FILED BY DIFFERENT PARTIES WHO CLAIM OVERLAPPING PLACES OF USE. 30134202, 74580-00 AND 74581-00.

THE OWNERSHIP OF THIS RIGHT MAY BE QUESTIONABLE. PART OR ALL OF THE PLACE OF USE APPEARS TO BE ON FEDERAL LAND.

A BETTER UNDERSTANDING OF YOUR CLAIMED WATER RIGHT CAN BE OBTAINED BY COMPARING YOUR RIGHT WITH OTHER CLAIMS IN THE BASIN. FOR EXAMPLE, COMPARE PRIORITY DATES, FLOW RATES, VOLUMES, OR ACRES IRRIGATED. ALSO, YOUR WATER RIGHT MAY BE SUBJECT TO WATER RIGHTS IN ADJOINING SUBBASINS OR BASINS AS WELL AS BEING SUBJECT TO OTHER RIGHTS ON YOUR SOURCE OF SUPPLY. FINALLY, YOUR WATER RIGHT MAY BE SUBJECT TO INDIAN RESERVED AND FEDERAL RESERVED WATER RIGHTS.

COMPLETE DETAILS REGARDING THE DNRC PREPARATION OF THIS INTERLOCUTORY DECREE AND RELATED MATERIALS CAN BE REVIEWED AT THE OFFICE LOCATIONS IDENTIFIED IN THE DOCUMENT ENTITLED "NOTICE OF ENTRY OF INTERLOCUTORY DECREE AND NOTICE OF AVAILABILITY."

SEE GENERAL FINDINGS OF FACT AND CONCLUSIONS OF LAW FOR FURTHER EXPLANATION OF YOUR CLAIMED WATER RIGHT. THESE FINDINGS CAN BE FOUND AS INDICATED IN THE DOCUMENT ENTITLED "NOTICE OF ENTRY OF INTERLOCUTORY DECREE AND NOTICE OF AVAILABILITY." IF YOU NEED OBJECTION FORMS, OR HAVE QUESTIONS ABOUT WATER COURT PROCEDURES OR CHANGES TO YOUR RIGHT, YOU CAN CONTACT THE WATER COURT BY CALLING 1-800-624-3270 (WITHIN MONTANA ONLY) OR 1-406-586-4364, OR BY WRITING TO P.O. BOX 1389, BOZEMAN, MT 59771-1389.

**INTERLOCUTORY DECREE
BEAVER CREEK, TRIBUTARY TO MILK RIVER
BASIN 40M
ABSTRACT OF WATER RIGHT CLAIM**

IMPORTANT NOTICE

THIS WATER RIGHT ABSTRACT MAY INCLUDE MODIFICATIONS OF THE WATER RIGHT AS CLAIMED OR AMENDED. MODIFICATIONS ARE AUTHORIZED BY THE MONTANA SUPREME COURT WATER RIGHT CLAIMS EXAMINATION RULES OR BY ORDER OF THE WATER COURT. OBJECTIONS MAY BE FILED ACCORDING TO PROCEDURES OUTLINED IN THE "NOTICE OF ENTRY OF INTERLOCUTORY DECREE AND NOTICE OF AVAILABILITY".

Water Right Number: 40M 30134205 STATEMENT OF CLAIM

Version: 1 -- ORIGINAL RIGHT

Status: ACTIVE

Owners: B & C FRENCH LLC
37737 CONTENT RD
MALTA, MT 59538-9550

Priority Date: DECEMBER 31, 1917

Type of Historical Right: USE

Purpose (Use): STOCK

***Flow Rate:** A SPECIFIC FLOW RATE HAS NOT BEEN DECREED BECAUSE THIS USE CONSISTS OF STOCK DRINKING DIRECTLY FROM THE SOURCE, OR FROM A DITCH SYSTEM. THE FLOW RATE IS LIMITED TO THE MINIMUM AMOUNT HISTORICALLY NECESSARY TO SUSTAIN THIS PURPOSE.

***Volume:** THIS RIGHT INCLUDES THE AMOUNT OF WATER CONSUMPTIVELY USED FOR STOCKWATERING PURPOSES AT THE RATE OF 30 GALLONS PER DAY PER ANIMAL UNIT. ANIMAL UNITS SHALL BE BASED ON REASONABLE CARRYING CAPACITY AND HISTORICAL USE OF THE AREA SERVICED BY THIS WATER SOURCE.

***Source Name:** UNNAMED TRIBUTARY OF LITTLE SEVENMILE CREEK

Source Type: SURFACE WATER

UNNAMED NATURAL LAKE

Point of Diversion and Means of Diversion:

<u>ID</u>	<u>Govt Lot</u>	<u>Qtr Sec</u>	<u>Sec</u>	<u>Twp</u>	<u>Rge</u>	<u>County</u>
1		SWSWNE	7	26N	31E	PHILLIPS

Period of Diversion: JANUARY 1 TO DECEMBER 31

Diversion Means: LIVESTOCK DIRECT FROM SOURCE

Period of Use: JANUARY 1 TO DECEMBER 31

Place of Use:

<u>ID</u>	<u>Acres</u>	<u>Govt Lot</u>	<u>Qtr Sec</u>	<u>Sec</u>	<u>Twp</u>	<u>Rge</u>	<u>County</u>
1			SWSWNE	7	26N	31E	PHILLIPS

Remarks:

THE FOLLOWING ISSUES WERE IDENTIFIED BY THE DNRC DURING ITS EXAMINATION OF THIS WATER RIGHT CLAIM.

THIS CLAIM NUMBER WAS NOT INCLUDED IN THE BASIN 40M DECREE ISSUED 03/20/2009.

THE WATER RIGHTS LISTED FOLLOWING THIS STATEMENT WERE FILED BY DIFFERENT PARTIES WHO CLAIM OVERLAPPING PLACES OF USE. 30134205 AND 74579-00.

THE OWNERSHIP OF THIS RIGHT MAY BE QUESTIONABLE. PART OR ALL OF THE PLACE OF USE APPEARS TO BE ON FEDERAL LAND.

A BETTER UNDERSTANDING OF YOUR CLAIMED WATER RIGHT CAN BE OBTAINED BY COMPARING YOUR RIGHT WITH OTHER CLAIMS IN THE BASIN. FOR EXAMPLE, COMPARE PRIORITY DATES, FLOW RATES, VOLUMES, OR ACRES IRRIGATED. ALSO, YOUR WATER RIGHT MAY BE SUBJECT TO WATER RIGHTS IN ADJOINING SUBBASINS OR BASINS AS WELL AS BEING SUBJECT TO OTHER RIGHTS ON YOUR SOURCE OF SUPPLY. FINALLY, YOUR WATER RIGHT MAY BE SUBJECT TO INDIAN RESERVED AND FEDERAL RESERVED WATER RIGHTS.

COMPLETE DETAILS REGARDING THE DNRC PREPARATION OF THIS INTERLOCUTORY DECREE AND RELATED MATERIALS CAN BE REVIEWED AT THE OFFICE LOCATIONS IDENTIFIED IN THE DOCUMENT ENTITLED "NOTICE OF ENTRY OF INTERLOCUTORY DECREE AND NOTICE OF AVAILABILITY."

SEE GENERAL FINDINGS OF FACT AND CONCLUSIONS OF LAW FOR FURTHER EXPLANATION OF YOUR CLAIMED WATER RIGHT. THESE FINDINGS CAN BE FOUND AS INDICATED IN THE DOCUMENT ENTITLED "NOTICE OF ENTRY OF INTERLOCUTORY DECREE AND NOTICE OF AVAILABILITY." IF YOU NEED OBJECTION FORMS, OR HAVE QUESTIONS ABOUT WATER COURT PROCEDURES OR CHANGES TO YOUR RIGHT, YOU CAN CONTACT THE WATER COURT BY CALLING 1-800-624-3270 (WITHIN MONTANA ONLY) OR 1-406-586-4364, OR BY WRITING TO P.O. BOX 1389, BOZEMAN, MT 59771-1389.

**INTERLOCUTORY DECREE
BEAVER CREEK, TRIBUTARY TO MILK RIVER
BASIN 40M
ABSTRACT OF WATER RIGHT CLAIM**

IMPORTANT NOTICE

THIS WATER RIGHT ABSTRACT MAY INCLUDE MODIFICATIONS OF THE WATER RIGHT AS CLAIMED OR AMENDED. MODIFICATIONS ARE AUTHORIZED BY THE MONTANA SUPREME COURT WATER RIGHT CLAIMS EXAMINATION RULES OR BY ORDER OF THE WATER COURT. OBJECTIONS MAY BE FILED ACCORDING TO PROCEDURES OUTLINED IN THE "NOTICE OF ENTRY OF INTERLOCUTORY DECREE AND NOTICE OF AVAILABILITY".

Water Right Number: 40M 30134207 STATEMENT OF CLAIM

Version: 1 -- ORIGINAL RIGHT

Status: ACTIVE

Owners: B & C FRENCH LLC
37737 CONTENT RD
MALTA, MT 59538-9550

Priority Date: DECEMBER 6, 1933

Type of Historical Right: USE

Purpose (Use): STOCK

***Flow Rate:** A SPECIFIC FLOW RATE HAS NOT BEEN DECREED BECAUSE THIS USE CONSISTS OF STOCK DRINKING DIRECTLY FROM THE SOURCE, OR FROM A DITCH SYSTEM. THE FLOW RATE IS LIMITED TO THE MINIMUM AMOUNT HISTORICALLY NECESSARY TO SUSTAIN THIS PURPOSE.

***Volume:** THIS RIGHT INCLUDES THE AMOUNT OF WATER CONSUMPTIVELY USED FOR STOCKWATERING PURPOSES AT THE RATE OF 30 GALLONS PER DAY PER ANIMAL UNIT. ANIMAL UNITS SHALL BE BASED ON REASONABLE CARRYING CAPACITY AND HISTORICAL USE OF THE AREA SERVICED BY THIS WATER SOURCE.

***Source Name:** UNNAMED TRIBUTARY OF LITTLE SEVENMILE CREEK

Source Type: SURFACE WATER

UNNAMED NATURAL LAKE

Point of Diversion and Means of Diversion:

<u>ID</u>	<u>Govt Lot</u>	<u>Qtr</u>	<u>Sec</u>	<u>Twp</u>	<u>Rge</u>	<u>County</u>
1		NWNW	5	26N	31E	PHILLIPS

Period of Diversion: JANUARY 1 TO DECEMBER 31

Diversion Means: LIVESTOCK DIRECT FROM SOURCE

THE POINT OF DIVERSION INCLUDES GOV LOTS 3 AND 4 S5 T26N R31E PHILLIPS COUNTY.

Period of Use: JANUARY 1 TO DECEMBER 31

Place of Use:

<u>ID</u>	<u>Acres</u>	<u>Govt Lot</u>	<u>Qtr Sec</u>	<u>Sec</u>	<u>Twp</u>	<u>Rge</u>	<u>County</u>
1			NWNW	5	26N	31E	PHILLIPS

THE PLACE OF USE INCLUDES GOV LOTS 3 AND 4 S5 T26N R31E PHILLIPS COUNTY.

Remarks:

THE FOLLOWING ISSUES WERE IDENTIFIED BY THE DNRC DURING ITS EXAMINATION OF THIS WATER RIGHT CLAIM.

THIS CLAIM NUMBER WAS NOT INCLUDED IN THE BASIN 40M DECREE ISSUED 03/20/2009.

A BETTER UNDERSTANDING OF YOUR CLAIMED WATER RIGHT CAN BE OBTAINED BY COMPARING YOUR RIGHT WITH OTHER CLAIMS IN THE BASIN. FOR EXAMPLE, COMPARE PRIORITY DATES, FLOW RATES, VOLUMES, OR ACRES IRRIGATED. ALSO, YOUR WATER RIGHT MAY BE SUBJECT TO WATER RIGHTS IN ADJOINING SUBBASINS OR BASINS AS WELL AS BEING SUBJECT TO OTHER RIGHTS ON YOUR SOURCE OF SUPPLY. FINALLY, YOUR WATER RIGHT MAY BE SUBJECT TO INDIAN RESERVED AND FEDERAL RESERVED WATER RIGHTS.

COMPLETE DETAILS REGARDING THE DNRC PREPARATION OF THIS INTERLOCUTORY DECREE AND RELATED MATERIALS CAN BE REVIEWED AT THE OFFICE LOCATIONS IDENTIFIED IN THE DOCUMENT ENTITLED "NOTICE OF ENTRY OF INTERLOCUTORY DECREE AND NOTICE OF AVAILABILITY."

SEE GENERAL FINDINGS OF FACT AND CONCLUSIONS OF LAW FOR FURTHER EXPLANATION OF YOUR CLAIMED WATER RIGHT. THESE FINDINGS CAN BE FOUND AS INDICATED IN THE DOCUMENT ENTITLED "NOTICE OF ENTRY OF INTERLOCUTORY DECREE AND NOTICE OF AVAILABILITY." IF YOU NEED OBJECTION FORMS, OR HAVE QUESTIONS ABOUT WATER COURT PROCEDURES OR CHANGES TO YOUR RIGHT, YOU CAN CONTACT THE WATER COURT BY CALLING 1-800-624-3270 (WITHIN MONTANA ONLY) OR 1-406-586-4364, OR BY WRITING TO P.O. BOX 1389, BOZEMAN, MT 59771-1389.

**INTERLOCUTORY DECREE
BEAVER CREEK, TRIBUTARY TO MILK RIVER
BASIN 40M
ABSTRACT OF WATER RIGHT CLAIM**

IMPORTANT NOTICE

THIS WATER RIGHT ABSTRACT MAY INCLUDE MODIFICATIONS OF THE WATER RIGHT AS CLAIMED OR AMENDED. MODIFICATIONS ARE AUTHORIZED BY THE MONTANA SUPREME COURT WATER RIGHT CLAIMS EXAMINATION RULES OR BY ORDER OF THE WATER COURT. OBJECTIONS MAY BE FILED ACCORDING TO PROCEDURES OUTLINED IN THE "NOTICE OF ENTRY OF INTERLOCUTORY DECREE AND NOTICE OF AVAILABILITY".

Water Right Number: 40M 30134209 STATEMENT OF CLAIM

Version: 1 -- ORIGINAL RIGHT

Status: ACTIVE

Owners: B & C FRENCH LLC
37737 CONTENT RD
MALTA, MT 59538-9550

Priority Date: DECEMBER 6, 1933

Type of Historical Right: USE

Purpose (Use): STOCK

***Flow Rate:** A SPECIFIC FLOW RATE HAS NOT BEEN DECREED BECAUSE THIS USE CONSISTS OF STOCK DRINKING DIRECTLY FROM THE SOURCE, OR FROM A DITCH SYSTEM. THE FLOW RATE IS LIMITED TO THE MINIMUM AMOUNT HISTORICALLY NECESSARY TO SUSTAIN THIS PURPOSE.

***Volume:** THIS RIGHT INCLUDES THE AMOUNT OF WATER CONSUMPTIVELY USED FOR STOCKWATERING PURPOSES AT THE RATE OF 30 GALLONS PER DAY PER ANIMAL UNIT. ANIMAL UNITS SHALL BE BASED ON REASONABLE CARRYING CAPACITY AND HISTORICAL USE OF THE AREA SERVICED BY THIS WATER SOURCE.

***Source Name:** UNNAMED TRIBUTARY OF LITTLE SEVENMILE CREEK

Source Type: SURFACE WATER
UNNAMED NATURAL LAKE

Point of Diversion and Means of Diversion:

<u>ID</u>	<u>Govt Lot</u>	<u>Qtr Sec</u>	<u>Sec</u>	<u>Twp</u>	<u>Rge</u>	<u>County</u>
1		SWNE	5	26N	31E	PHILLIPS

Period of Diversion: JANUARY 1 TO DECEMBER 31

Diversion Means: LIVESTOCK DIRECT FROM SOURCE

Period of Use: JANUARY 1 TO DECEMBER 31

Place of Use:

<u>ID</u>	<u>Acres</u>	<u>Govt Lot</u>	<u>Qtr Sec</u>	<u>Sec</u>	<u>Twp</u>	<u>Rge</u>	<u>County</u>
1			SWNE	5	26N	31E	PHILLIPS

Remarks:

THE FOLLOWING ISSUES WERE IDENTIFIED BY THE DNRC DURING ITS EXAMINATION OF THIS WATER RIGHT CLAIM.

THIS CLAIM NUMBER WAS NOT INCLUDED IN THE BASIN 40M DECREE ISSUED 03/20/2009.

THE OWNERSHIP OF THIS RIGHT MAY BE QUESTIONABLE. PART OR ALL OF THE PLACE OF USE APPEARS TO BE ON FEDERAL LAND.

A BETTER UNDERSTANDING OF YOUR CLAIMED WATER RIGHT CAN BE OBTAINED BY COMPARING YOUR RIGHT WITH OTHER CLAIMS IN THE BASIN. FOR EXAMPLE, COMPARE PRIORITY DATES, FLOW RATES, VOLUMES, OR ACRES IRRIGATED. ALSO, YOUR WATER RIGHT MAY BE SUBJECT TO WATER RIGHTS IN ADJOINING SUBBASINS OR BASINS AS WELL AS BEING SUBJECT TO OTHER RIGHTS ON YOUR SOURCE OF SUPPLY. FINALLY, YOUR WATER RIGHT MAY BE SUBJECT TO INDIAN RESERVED AND FEDERAL RESERVED WATER RIGHTS.

COMPLETE DETAILS REGARDING THE DNRC PREPARATION OF THIS INTERLOCUTORY DECREE AND RELATED MATERIALS CAN BE REVIEWED AT THE OFFICE LOCATIONS IDENTIFIED IN THE DOCUMENT ENTITLED "NOTICE OF ENTRY OF INTERLOCUTORY DECREE AND NOTICE OF AVAILABILITY."

SEE GENERAL FINDINGS OF FACT AND CONCLUSIONS OF LAW FOR FURTHER EXPLANATION OF YOUR CLAIMED WATER RIGHT. THESE FINDINGS CAN BE FOUND AS INDICATED IN THE DOCUMENT ENTITLED "NOTICE OF ENTRY OF INTERLOCUTORY DECREE AND NOTICE OF AVAILABILITY." IF YOU NEED OBJECTION FORMS, OR HAVE QUESTIONS ABOUT WATER COURT PROCEDURES OR CHANGES TO YOUR RIGHT, YOU CAN CONTACT THE WATER COURT BY CALLING 1-800-624-3270 (WITHIN MONTANA ONLY) OR 1-406-586-4364, OR BY WRITING TO P.O. BOX 1389, BOZEMAN, MT 59771-1389.

**INTERLOCUTORY DECREE
BEAVER CREEK, TRIBUTARY TO MILK RIVER
BASIN 40M
ABSTRACT OF WATER RIGHT CLAIM**

IMPORTANT NOTICE

THIS WATER RIGHT ABSTRACT MAY INCLUDE MODIFICATIONS OF THE WATER RIGHT AS CLAIMED OR AMENDED. MODIFICATIONS ARE AUTHORIZED BY THE MONTANA SUPREME COURT WATER RIGHT CLAIMS EXAMINATION RULES OR BY ORDER OF THE WATER COURT. OBJECTIONS MAY BE FILED ACCORDING TO PROCEDURES OUTLINED IN THE "NOTICE OF ENTRY OF INTERLOCUTORY DECREE AND NOTICE OF AVAILABILITY".

Water Right Number: 40M 30134210 STATEMENT OF CLAIM

Version: 1 -- ORIGINAL RIGHT

Status: ACTIVE

Owners: B & C FRENCH LLC
37737 CONTENT RD
MALTA, MT 59538-9550

Priority Date: DECEMBER 31, 1917

Type of Historical Right: USE

Purpose (Use): STOCK

***Flow Rate:** A SPECIFIC FLOW RATE HAS NOT BEEN DECREED BECAUSE THIS USE CONSISTS OF STOCK DRINKING DIRECTLY FROM THE SOURCE, OR FROM A DITCH SYSTEM. THE FLOW RATE IS LIMITED TO THE MINIMUM AMOUNT HISTORICALLY NECESSARY TO SUSTAIN THIS PURPOSE.

***Volume:** THIS RIGHT INCLUDES THE AMOUNT OF WATER CONSUMPTIVELY USED FOR STOCKWATERING PURPOSES AT THE RATE OF 30 GALLONS PER DAY PER ANIMAL UNIT. ANIMAL UNITS SHALL BE BASED ON REASONABLE CARRYING CAPACITY AND HISTORICAL USE OF THE AREA SERVICED BY THIS WATER SOURCE.

***Source Name:** UNNAMED TRIBUTARY OF LITTLE SEVENMILE CREEK

Source Type: SURFACE WATER

UNNAMED NATURAL LAKE

Point of Diversion and Means of Diversion:

<u>ID</u>	<u>Govt Lot</u>	<u>Qtr Sec</u>	<u>Sec</u>	<u>Twp</u>	<u>Rge</u>	<u>County</u>
1		SWSE	15	26N	31E	PHILLIPS

Period of Diversion: JANUARY 1 TO DECEMBER 31

Diversion Means: LIVESTOCK DIRECT FROM SOURCE

Period of Use: JANUARY 1 TO DECEMBER 31

Place of Use:

<u>ID</u>	<u>Acres</u>	<u>Govt Lot</u>	<u>Qtr Sec</u>	<u>Sec</u>	<u>Twp</u>	<u>Rge</u>	<u>County</u>
1			SWSE	15	26N	31E	PHILLIPS

Remarks:

THE FOLLOWING ISSUES WERE IDENTIFIED BY THE DNRC DURING ITS EXAMINATION OF THIS WATER RIGHT CLAIM.

THIS CLAIM NUMBER WAS NOT INCLUDED IN THE BASIN 40M DECREE ISSUED 03/20/2009.

A BETTER UNDERSTANDING OF YOUR CLAIMED WATER RIGHT CAN BE OBTAINED BY COMPARING YOUR RIGHT WITH OTHER CLAIMS IN THE BASIN. FOR EXAMPLE, COMPARE PRIORITY DATES, FLOW RATES, VOLUMES, OR ACRES IRRIGATED. ALSO, YOUR WATER RIGHT MAY BE SUBJECT TO WATER RIGHTS IN ADJOINING SUBBASINS OR BASINS AS WELL AS BEING SUBJECT TO OTHER RIGHTS ON YOUR SOURCE OF SUPPLY. FINALLY, YOUR WATER RIGHT MAY BE SUBJECT TO INDIAN RESERVED AND FEDERAL RESERVED WATER RIGHTS.

COMPLETE DETAILS REGARDING THE DNRC PREPARATION OF THIS INTERLOCUTORY DECREE AND RELATED MATERIALS CAN BE REVIEWED AT THE OFFICE LOCATIONS IDENTIFIED IN THE DOCUMENT ENTITLED "NOTICE OF ENTRY OF INTERLOCUTORY DECREE AND NOTICE OF AVAILABILITY."

SEE GENERAL FINDINGS OF FACT AND CONCLUSIONS OF LAW FOR FURTHER EXPLANATION OF YOUR CLAIMED WATER RIGHT. THESE FINDINGS CAN BE FOUND AS INDICATED IN THE DOCUMENT ENTITLED "NOTICE OF ENTRY OF INTERLOCUTORY DECREE AND NOTICE OF AVAILABILITY." IF YOU NEED OBJECTION FORMS, OR HAVE QUESTIONS ABOUT WATER COURT PROCEDURES OR CHANGES TO YOUR RIGHT, YOU CAN CONTACT THE WATER COURT BY CALLING 1-800-624-3270 (WITHIN MONTANA ONLY) OR 1-406-586-4364, OR BY WRITING TO P.O. BOX 1389, BOZEMAN, MT 59771-1389.

**INTERLOCUTORY DECREE
BEAVER CREEK, TRIBUTARY TO MILK RIVER
BASIN 40M
ABSTRACT OF WATER RIGHT CLAIM**

IMPORTANT NOTICE

THIS WATER RIGHT ABSTRACT MAY INCLUDE MODIFICATIONS OF THE WATER RIGHT AS CLAIMED OR AMENDED. MODIFICATIONS ARE AUTHORIZED BY THE MONTANA SUPREME COURT WATER RIGHT CLAIMS EXAMINATION RULES OR BY ORDER OF THE WATER COURT. OBJECTIONS MAY BE FILED ACCORDING TO PROCEDURES OUTLINED IN THE "NOTICE OF ENTRY OF INTERLOCUTORY DECREE AND NOTICE OF AVAILABILITY".

Water Right Number: 40M 30134211 STATEMENT OF CLAIM

Version: 1 -- ORIGINAL RIGHT

Status: ACTIVE

Owners: B & C FRENCH LLC
37737 CONTENT RD
MALTA, MT 59538-9550

Priority Date: AUGUST 30, 1921

Type of Historical Right: USE

Purpose (Use): STOCK

***Flow Rate:** A SPECIFIC FLOW RATE HAS NOT BEEN DECREED BECAUSE THIS USE CONSISTS OF STOCK DRINKING DIRECTLY FROM THE SOURCE, OR FROM A DITCH SYSTEM. THE FLOW RATE IS LIMITED TO THE MINIMUM AMOUNT HISTORICALLY NECESSARY TO SUSTAIN THIS PURPOSE.

***Volume:** THIS RIGHT INCLUDES THE AMOUNT OF WATER CONSUMPTIVELY USED FOR STOCKWATERING PURPOSES AT THE RATE OF 30 GALLONS PER DAY PER ANIMAL UNIT. ANIMAL UNITS SHALL BE BASED ON REASONABLE CARRYING CAPACITY AND HISTORICAL USE OF THE AREA SERVICED BY THIS WATER SOURCE.

***Source Name:** UNNAMED TRIBUTARY OF SHEEP COULEE, NORTH FORK

Source Type: SURFACE WATER
UNNAMED NATURAL LAKE

Point of Diversion and Means of Diversion:

<u>ID</u>	<u>Govt Lot</u>	<u>Qtr Sec</u>	<u>Sec</u>	<u>Twp</u>	<u>Rge</u>	<u>County</u>
1		NENE	22	26N	31E	PHILLIPS

Period of Diversion: JANUARY 1 TO DECEMBER 31

Diversion Means: LIVESTOCK DIRECT FROM SOURCE

Period of Use: JANUARY 1 TO DECEMBER 31

Place of Use:

<u>ID</u>	<u>Acres</u>	<u>Govt Lot</u>	<u>Qtr Sec</u>	<u>Sec</u>	<u>Twp</u>	<u>Rge</u>	<u>County</u>
1			NENE	22	26N	31E	PHILLIPS

Remarks:

THE FOLLOWING ISSUES WERE IDENTIFIED BY THE DNRC DURING ITS EXAMINATION OF THIS WATER RIGHT CLAIM.

THIS CLAIM NUMBER WAS NOT INCLUDED IN THE BASIN 40M DECREE ISSUED 03/20/2009.

A BETTER UNDERSTANDING OF YOUR CLAIMED WATER RIGHT CAN BE OBTAINED BY COMPARING YOUR RIGHT WITH OTHER CLAIMS IN THE BASIN. FOR EXAMPLE, COMPARE PRIORITY DATES, FLOW RATES, VOLUMES, OR ACRES IRRIGATED. ALSO, YOUR WATER RIGHT MAY BE SUBJECT TO WATER RIGHTS IN ADJOINING SUBBASINS OR BASINS AS WELL AS BEING SUBJECT TO OTHER RIGHTS ON YOUR SOURCE OF SUPPLY. FINALLY, YOUR WATER RIGHT MAY BE SUBJECT TO INDIAN RESERVED AND FEDERAL RESERVED WATER RIGHTS.

COMPLETE DETAILS REGARDING THE DNRC PREPARATION OF THIS INTERLOCUTORY DECREE AND RELATED MATERIALS CAN BE REVIEWED AT THE OFFICE LOCATIONS IDENTIFIED IN THE DOCUMENT ENTITLED "NOTICE OF ENTRY OF INTERLOCUTORY DECREE AND NOTICE OF AVAILABILITY."

SEE GENERAL FINDINGS OF FACT AND CONCLUSIONS OF LAW FOR FURTHER EXPLANATION OF YOUR CLAIMED WATER RIGHT. THESE FINDINGS CAN BE FOUND AS INDICATED IN THE DOCUMENT ENTITLED "NOTICE OF ENTRY OF INTERLOCUTORY DECREE AND NOTICE OF AVAILABILITY." IF YOU NEED OBJECTION FORMS, OR HAVE QUESTIONS ABOUT WATER COURT PROCEDURES OR CHANGES TO YOUR RIGHT, YOU CAN CONTACT THE WATER COURT BY CALLING 1-800-624-3270 (WITHIN MONTANA ONLY) OR 1-406-586-4364, OR BY WRITING TO P.O. BOX 1389, BOZEMAN, MT 59771-1389.

**INTERLOCUTORY DECREE
BEAVER CREEK, TRIBUTARY TO MILK RIVER
BASIN 40M
ABSTRACT OF WATER RIGHT CLAIM**

IMPORTANT NOTICE

THIS WATER RIGHT ABSTRACT MAY INCLUDE MODIFICATIONS OF THE WATER RIGHT AS CLAIMED OR AMENDED. MODIFICATIONS ARE AUTHORIZED BY THE MONTANA SUPREME COURT WATER RIGHT CLAIMS EXAMINATION RULES OR BY ORDER OF THE WATER COURT. OBJECTIONS MAY BE FILED ACCORDING TO PROCEDURES OUTLINED IN THE "NOTICE OF ENTRY OF INTERLOCUTORY DECREE AND NOTICE OF AVAILABILITY".

Water Right Number: 40M 30134212 STATEMENT OF CLAIM

Version: 1 -- ORIGINAL RIGHT

Status: ACTIVE

Owners: AMERICAN PRAIRIE FOUNDATION
PO BOX 908
BOZEMAN, MT 59771-0908

Priority Date: DECEMBER 31, 1918

Type of Historical Right: USE

Purpose (Use): STOCK

***Flow Rate:** A SPECIFIC FLOW RATE HAS NOT BEEN DECREED BECAUSE THIS USE CONSISTS OF STOCK DRINKING DIRECTLY FROM THE SOURCE, OR FROM A DITCH SYSTEM. THE FLOW RATE IS LIMITED TO THE MINIMUM AMOUNT HISTORICALLY NECESSARY TO SUSTAIN THIS PURPOSE.

***Volume:** THIS RIGHT INCLUDES THE AMOUNT OF WATER CONSUMPTIVELY USED FOR STOCKWATERING PURPOSES AT THE RATE OF 30 GALLONS PER DAY PER ANIMAL UNIT. ANIMAL UNITS SHALL BE BASED ON REASONABLE CARRYING CAPACITY AND HISTORICAL USE OF THE AREA SERVICED BY THIS WATER SOURCE.

***Source Name:** UNNAMED TRIBUTARY OF WHITE ROCK COULEE, NORTH FORK

Source Type: SURFACE WATER

UNNAMED NATURAL LAKE

Point of Diversion and Means of Diversion:

<u>ID</u>	<u>Govt Lot</u>	<u>Qtr Sec</u>	<u>Sec</u>	<u>Twp</u>	<u>Rge</u>	<u>County</u>
1		W2NW	35	27N	28E	PHILLIPS

Period of Diversion: JANUARY 1 TO DECEMBER 31

Diversion Means: LIVESTOCK DIRECT FROM SOURCE

Period of Use: JANUARY 1 TO DECEMBER 31

Place of Use:

<u>ID</u>	<u>Acres</u>	<u>Govt Lot</u>	<u>Qtr Sec</u>	<u>Sec</u>	<u>Twp</u>	<u>Rge</u>	<u>County</u>
1			W2NW	35	27N	28E	PHILLIPS

Remarks:

THE FOLLOWING ISSUES WERE IDENTIFIED BY THE DNRC DURING ITS EXAMINATION OF THIS WATER RIGHT CLAIM.

THIS CLAIM NUMBER WAS NOT INCLUDED IN THE BASIN 40M DECREE ISSUED 03/20/2009.

A BETTER UNDERSTANDING OF YOUR CLAIMED WATER RIGHT CAN BE OBTAINED BY COMPARING YOUR RIGHT WITH OTHER CLAIMS IN THE BASIN. FOR EXAMPLE, COMPARE PRIORITY DATES, FLOW RATES, VOLUMES, OR ACRES IRRIGATED. ALSO, YOUR WATER RIGHT MAY BE SUBJECT TO WATER RIGHTS IN ADJOINING SUBBASINS OR BASINS AS WELL AS BEING SUBJECT TO OTHER RIGHTS ON YOUR SOURCE OF SUPPLY. FINALLY, YOUR WATER RIGHT MAY BE SUBJECT TO INDIAN RESERVED AND FEDERAL RESERVED WATER RIGHTS.

COMPLETE DETAILS REGARDING THE DNRC PREPARATION OF THIS INTERLOCUTORY DECREE AND RELATED MATERIALS CAN BE REVIEWED AT THE OFFICE LOCATIONS IDENTIFIED IN THE DOCUMENT ENTITLED "NOTICE OF ENTRY OF INTERLOCUTORY DECREE AND NOTICE OF AVAILABILITY."

SEE GENERAL FINDINGS OF FACT AND CONCLUSIONS OF LAW FOR FURTHER EXPLANATION OF YOUR CLAIMED WATER RIGHT. THESE FINDINGS CAN BE FOUND AS INDICATED IN THE DOCUMENT ENTITLED "NOTICE OF ENTRY OF INTERLOCUTORY DECREE AND NOTICE OF AVAILABILITY." IF YOU NEED OBJECTION FORMS, OR HAVE QUESTIONS ABOUT WATER COURT PROCEDURES OR CHANGES TO YOUR RIGHT, YOU CAN CONTACT THE WATER COURT BY CALLING 1-800-624-3270 (WITHIN MONTANA ONLY) OR 1-406-586-4364, OR BY WRITING TO P.O. BOX 1389, BOZEMAN, MT 59771-1389.

**INTERLOCUTORY DECREE
BEAVER CREEK, TRIBUTARY TO MILK RIVER
BASIN 40M
ABSTRACT OF WATER RIGHT CLAIM**

IMPORTANT NOTICE

THIS WATER RIGHT ABSTRACT MAY INCLUDE MODIFICATIONS OF THE WATER RIGHT AS CLAIMED OR AMENDED. MODIFICATIONS ARE AUTHORIZED BY THE MONTANA SUPREME COURT WATER RIGHT CLAIMS EXAMINATION RULES OR BY ORDER OF THE WATER COURT. OBJECTIONS MAY BE FILED ACCORDING TO PROCEDURES OUTLINED IN THE "NOTICE OF ENTRY OF INTERLOCUTORY DECREE AND NOTICE OF AVAILABILITY".

Water Right Number: 40M 30134216 STATEMENT OF CLAIM

Version: 1 -- ORIGINAL RIGHT

Status: ACTIVE

Owners: B & C FRENCH LLC
37737 CONTENT RD
MALTA, MT 59538-9550

Priority Date: DECEMBER 31, 1917

Type of Historical Right: USE

Purpose (Use): STOCK

***Flow Rate:** A SPECIFIC FLOW RATE HAS NOT BEEN DECREED BECAUSE THIS USE CONSISTS OF STOCK DRINKING DIRECTLY FROM THE SOURCE, OR FROM A DITCH SYSTEM. THE FLOW RATE IS LIMITED TO THE MINIMUM AMOUNT HISTORICALLY NECESSARY TO SUSTAIN THIS PURPOSE.

***Volume:** THIS RIGHT INCLUDES THE AMOUNT OF WATER CONSUMPTIVELY USED FOR STOCKWATERING PURPOSES AT THE RATE OF 30 GALLONS PER DAY PER ANIMAL UNIT. ANIMAL UNITS SHALL BE BASED ON REASONABLE CARRYING CAPACITY AND HISTORICAL USE OF THE AREA SERVICED BY THIS WATER SOURCE.

***Source Name:** UNNAMED TRIBUTARY OF LITTLE SEVENMILE CREEK

Source Type: SURFACE WATER
UNNAMED NATURAL LAKE

Point of Diversion and Means of Diversion:

<u>ID</u>	<u>Govt Lot</u>	<u>Qtr</u>	<u>Sec</u>	<u>Twp</u>	<u>Rge</u>	<u>County</u>
1		SWNE	7	26N	31E	PHILLIPS
Period of Diversion:	JANUARY 1 TO DECEMBER 31					
Diversion Means:	LIVESTOCK DIRECT FROM SOURCE					
2		SENE	7	26N	31E	PHILLIPS
Period of Diversion:	JANUARY 1 TO DECEMBER 31					
Diversion Means:	LIVESTOCK DIRECT FROM SOURCE					

Period of Use: JANUARY 1 TO DECEMBER 31

Place of Use:

<u>ID</u>	<u>Acres</u>	<u>Govt Lot</u>	<u>Qtr Sec</u>	<u>Sec</u>	<u>Twp</u>	<u>Rge</u>	<u>County</u>
1			SWNE	7	26N	31E	PHILLIPS
2			SENW	7	26N	31E	PHILLIPS

Remarks:

THE FOLLOWING ISSUES WERE IDENTIFIED BY THE DNRC DURING ITS EXAMINATION OF THIS WATER RIGHT CLAIM.

THIS CLAIM NUMBER WAS NOT INCLUDED IN THE BASIN 40M DECREE ISSUED 03/20/2009.

THE OWNERSHIP OF THIS RIGHT MAY BE QUESTIONABLE. PART OR ALL OF THE PLACE OF USE APPEARS TO BE ON FEDERAL LAND.

A BETTER UNDERSTANDING OF YOUR CLAIMED WATER RIGHT CAN BE OBTAINED BY COMPARING YOUR RIGHT WITH OTHER CLAIMS IN THE BASIN. FOR EXAMPLE, COMPARE PRIORITY DATES, FLOW RATES, VOLUMES, OR ACRES IRRIGATED. ALSO, YOUR WATER RIGHT MAY BE SUBJECT TO WATER RIGHTS IN ADJOINING SUBBASINS OR BASINS AS WELL AS BEING SUBJECT TO OTHER RIGHTS ON YOUR SOURCE OF SUPPLY. FINALLY, YOUR WATER RIGHT MAY BE SUBJECT TO INDIAN RESERVED AND FEDERAL RESERVED WATER RIGHTS.

COMPLETE DETAILS REGARDING THE DNRC PREPARATION OF THIS INTERLOCUTORY DECREE AND RELATED MATERIALS CAN BE REVIEWED AT THE OFFICE LOCATIONS IDENTIFIED IN THE DOCUMENT ENTITLED "NOTICE OF ENTRY OF INTERLOCUTORY DECREE AND NOTICE OF AVAILABILITY."

SEE GENERAL FINDINGS OF FACT AND CONCLUSIONS OF LAW FOR FURTHER EXPLANATION OF YOUR CLAIMED WATER RIGHT. THESE FINDINGS CAN BE FOUND AS INDICATED IN THE DOCUMENT ENTITLED "NOTICE OF ENTRY OF INTERLOCUTORY DECREE AND NOTICE OF AVAILABILITY." IF YOU NEED OBJECTION FORMS, OR HAVE QUESTIONS ABOUT WATER COURT PROCEDURES OR CHANGES TO YOUR RIGHT, YOU CAN CONTACT THE WATER COURT BY CALLING 1-800-624-3270 (WITHIN MONTANA ONLY) OR 1-406-586-4364, OR BY WRITING TO P.O. BOX 1389, BOZEMAN, MT 59771-1389.

**INTERLOCUTORY DECREE
BEAVER CREEK, TRIBUTARY TO MILK RIVER
BASIN 40M
ABSTRACT OF WATER RIGHT CLAIM**

IMPORTANT NOTICE

THIS WATER RIGHT ABSTRACT MAY INCLUDE MODIFICATIONS OF THE WATER RIGHT AS CLAIMED OR AMENDED. MODIFICATIONS ARE AUTHORIZED BY THE MONTANA SUPREME COURT WATER RIGHT CLAIMS EXAMINATION RULES OR BY ORDER OF THE WATER COURT. OBJECTIONS MAY BE FILED ACCORDING TO PROCEDURES OUTLINED IN THE "NOTICE OF ENTRY OF INTERLOCUTORY DECREE AND NOTICE OF AVAILABILITY".

Water Right Number: 40M 30137120 STATEMENT OF CLAIM

Version: 1 -- ORIGINAL RIGHT

Status: ACTIVE

Owners: CORBY A PALM
PO BOX 132
HINSDALE, MT 59241-0132

LORRI R PALM
PO BOX 132
HINSDALE, MT 59241-0132

***Priority Date:** DECEMBER 31, 1911

Type of Historical Right: USE

Purpose (Use): STOCK

***Flow Rate:** A SPECIFIC FLOW RATE HAS NOT BEEN DECREED BECAUSE THIS USE CONSISTS OF STOCK DRINKING DIRECTLY FROM THE SOURCE, OR FROM A DITCH SYSTEM. THE FLOW RATE IS LIMITED TO THE MINIMUM AMOUNT HISTORICALLY NECESSARY TO SUSTAIN THIS PURPOSE.

***Volume:** THIS RIGHT INCLUDES THE AMOUNT OF WATER CONSUMPTIVELY USED FOR STOCKWATERING PURPOSES AT THE RATE OF 30 GALLONS PER DAY PER ANIMAL UNIT. ANIMAL UNITS SHALL BE BASED ON REASONABLE CARRYING CAPACITY AND HISTORICAL USE OF THE AREA SERVICED BY THIS WATER SOURCE.

***Source Name:** LARB CREEK

Source Type: SURFACE WATER

THE SOURCE INCLUDES UNNAMED TRIBUTARIES OF LARB CREEK.

***Point of Diversion and Means of Diversion:**

<u>ID</u>	<u>Govt Lot</u>	<u>Qtr</u>	<u>Sec</u>	<u>Twp</u>	<u>Rge</u>	<u>County</u>
1		NE	10	27N	34E	VALLEY

Period of Diversion: JANUARY 1 TO DECEMBER 31

Diversion Means: LIVESTOCK DIRECT FROM SOURCE

2		NWSE	10	27N	34E	VALLEY
---	--	------	----	-----	-----	--------

Period of Diversion: JANUARY 1 TO DECEMBER 31
Diversion Means: LIVESTOCK DIRECT FROM SOURCE
 3 NW 11 27N 34E VALLEY

Period of Diversion: JANUARY 1 TO DECEMBER 31
Diversion Means: LIVESTOCK DIRECT FROM SOURCE
 4 W2SE 2 27N 34E VALLEY

Period of Diversion: JANUARY 1 TO DECEMBER 31
Diversion Means: LIVESTOCK DIRECT FROM SOURCE
 5 E2SW 2 27N 34E VALLEY

Period of Diversion: JANUARY 1 TO DECEMBER 31
Diversion Means: LIVESTOCK DIRECT FROM SOURCE
 6 SWSW 2 27N 34E VALLEY

Period of Diversion: JANUARY 1 TO DECEMBER 31
Diversion Means: LIVESTOCK DIRECT FROM SOURCE
 7 S2SESE 3 27N 34E VALLEY

Period of Diversion: JANUARY 1 TO DECEMBER 31
Diversion Means: LIVESTOCK DIRECT FROM SOURCE
 8 NESW 10 27N 34E VALLEY

Period of Diversion: JANUARY 1 TO DECEMBER 31
Diversion Means: LIVESTOCK DIRECT FROM SOURCE
 9 NWNE 11 27N 34E VALLEY

Period of Diversion: JANUARY 1 TO DECEMBER 31
Diversion Means: LIVESTOCK DIRECT FROM SOURCE

Period of Use: JANUARY 1 TO DECEMBER 31

***Place of Use:**

<u>ID</u>	<u>Acres</u>	<u>Govt Lot</u>	<u>Qtr Sec</u>	<u>Sec</u>	<u>Twp</u>	<u>Rge</u>	<u>County</u>
1			NE	10	27N	34E	VALLEY
2			NWSE	10	27N	34E	VALLEY
3			NW	11	27N	34E	VALLEY
4			W2SE	2	27N	34E	VALLEY
5			E2SW	2	27N	34E	VALLEY
6			SWSW	2	27N	34E	VALLEY
7			S2SESE	3	27N	34E	VALLEY
8			NESW	10	27N	34E	VALLEY
9			NWNE	11	27N	34E	VALLEY

Remarks:

THE FOLLOWING ISSUES WERE IDENTIFIED BY THE DNRC DURING ITS EXAMINATION OF THIS WATER RIGHT CLAIM.

THIS CLAIM NUMBER WAS NOT INCLUDED IN THE BASIN 40M DECREE ISSUED 03/20/2009.

THE WATER RIGHTS LISTED FOLLOWING THIS STATEMENT WERE FILED BY DIFFERENT PARTIES WHO CLAIM OVERLAPPING PLACES OF USE. 40M 30123606 AND 40M 30137120.

A BETTER UNDERSTANDING OF YOUR CLAIMED WATER RIGHT CAN BE OBTAINED BY COMPARING YOUR RIGHT WITH OTHER CLAIMS IN THE BASIN. FOR EXAMPLE, COMPARE PRIORITY DATES, FLOW RATES, VOLUMES, OR ACRES IRRIGATED. ALSO, YOUR WATER RIGHT MAY BE SUBJECT TO WATER RIGHTS IN ADJOINING SUBBASINS OR BASINS AS WELL AS BEING SUBJECT TO OTHER RIGHTS ON YOUR SOURCE OF SUPPLY. FINALLY, YOUR WATER RIGHT MAY BE SUBJECT TO INDIAN RESERVED AND FEDERAL RESERVED WATER RIGHTS.

COMPLETE DETAILS REGARDING THE DNRC PREPARATION OF THIS INTERLOCUTORY DECREE AND RELATED MATERIALS CAN BE REVIEWED AT THE OFFICE LOCATIONS IDENTIFIED IN THE DOCUMENT ENTITLED "NOTICE OF ENTRY OF INTERLOCUTORY DECREE AND NOTICE OF AVAILABILITY."

SEE GENERAL FINDINGS OF FACT AND CONCLUSIONS OF LAW FOR FURTHER EXPLANATION OF YOUR CLAIMED WATER RIGHT. THESE FINDINGS CAN BE FOUND AS INDICATED IN THE DOCUMENT ENTITLED "NOTICE OF ENTRY OF INTERLOCUTORY DECREE AND NOTICE OF AVAILABILITY." IF YOU NEED OBJECTION FORMS, OR HAVE QUESTIONS ABOUT WATER COURT PROCEDURES OR CHANGES TO YOUR RIGHT, YOU CAN CONTACT THE WATER COURT BY CALLING 1-800-624-3270 (WITHIN MONTANA ONLY) OR 1-406-586-4364, OR BY WRITING TO P.O. BOX 1389, BOZEMAN, MT 59771-1389.

**INTERLOCUTORY DECREE
BEAVER CREEK, TRIBUTARY TO MILK RIVER
BASIN 40M
ABSTRACT OF WATER RIGHT CLAIM**

IMPORTANT NOTICE

THIS WATER RIGHT ABSTRACT MAY INCLUDE MODIFICATIONS OF THE WATER RIGHT AS CLAIMED OR AMENDED. MODIFICATIONS ARE AUTHORIZED BY THE MONTANA SUPREME COURT WATER RIGHT CLAIMS EXAMINATION RULES OR BY ORDER OF THE WATER COURT. OBJECTIONS MAY BE FILED ACCORDING TO PROCEDURES OUTLINED IN THE "NOTICE OF ENTRY OF INTERLOCUTORY DECREE AND NOTICE OF AVAILABILITY".

Water Right Number: 40M 30137121 STATEMENT OF CLAIM
Version: 1 -- ORIGINAL RIGHT
Status: ACTIVE

Owners: CORBY A PALM
PO BOX 132
HINSDALE, MT 59241-0132

LORRI R PALM
PO BOX 132
HINSDALE, MT 59241-0132

***Priority Date:** DECEMBER 31, 1941

Type of Historical Right: USE

Purpose (Use): STOCK

Flow Rate: 12.00 GPM

***Volume:** THIS RIGHT INCLUDES THE AMOUNT OF WATER CONSUMPTIVELY USED FOR STOCKWATERING PURPOSES AT THE RATE OF 30 GALLONS PER DAY PER ANIMAL UNIT. ANIMAL UNITS SHALL BE BASED ON REASONABLE CARRYING CAPACITY AND HISTORICAL USE OF THE AREA SERVICED BY THIS WATER SOURCE.

Source Name: GROUNDWATER

Source Type: GROUNDWATER

***Point of Diversion and Means of Diversion:**

<u>ID</u>	<u>Govt Lot</u>	<u>Qtr Sec</u>	<u>Sec</u>	<u>Twp</u>	<u>Rge</u>	<u>County</u>
1		SESWW	2	27N	34E	VALLEY

Period of Diversion: JANUARY 1 TO DECEMBER 31

Diversion Means: WELL

Period of Use: JANUARY 1 TO DECEMBER 31

***Place of Use:**

<u>ID</u>	<u>Acres</u>	<u>Govt Lot</u>	<u>Qtr Sec</u>	<u>Sec</u>	<u>Twp</u>	<u>Rge</u>	<u>County</u>
1			SESWW	2	27N	34E	VALLEY

Remarks:

THE FOLLOWING ISSUES WERE IDENTIFIED BY THE DNRC DURING ITS EXAMINATION OF THIS WATER RIGHT CLAIM.

THIS CLAIM NUMBER WAS NOT INCLUDED IN THE BASIN 40M DECREE ISSUED 03/20/2009.

A BETTER UNDERSTANDING OF YOUR CLAIMED WATER RIGHT CAN BE OBTAINED BY COMPARING YOUR RIGHT WITH OTHER CLAIMS IN THE BASIN. FOR EXAMPLE, COMPARE PRIORITY DATES, FLOW RATES, VOLUMES, OR ACRES IRRIGATED. ALSO, YOUR WATER RIGHT MAY BE SUBJECT TO WATER RIGHTS IN ADJOINING SUBBASINS OR BASINS AS WELL AS BEING SUBJECT TO OTHER RIGHTS ON YOUR SOURCE OF SUPPLY. FINALLY, YOUR WATER RIGHT MAY BE SUBJECT TO INDIAN RESERVED AND FEDERAL RESERVED WATER RIGHTS.

COMPLETE DETAILS REGARDING THE DNRC PREPARATION OF THIS INTERLOCUTORY DECREE AND RELATED MATERIALS CAN BE REVIEWED AT THE OFFICE LOCATIONS IDENTIFIED IN THE DOCUMENT ENTITLED "NOTICE OF ENTRY OF INTERLOCUTORY DECREE AND NOTICE OF AVAILABILITY."

SEE GENERAL FINDINGS OF FACT AND CONCLUSIONS OF LAW FOR FURTHER EXPLANATION OF YOUR CLAIMED WATER RIGHT. THESE FINDINGS CAN BE FOUND AS INDICATED IN THE DOCUMENT ENTITLED "NOTICE OF ENTRY OF INTERLOCUTORY DECREE AND NOTICE OF AVAILABILITY." IF YOU NEED OBJECTION FORMS, OR HAVE QUESTIONS ABOUT WATER COURT PROCEDURES OR CHANGES TO YOUR RIGHT, YOU CAN CONTACT THE WATER COURT BY CALLING 1-800-624-3270 (WITHIN MONTANA ONLY) OR 1-406-586-4364, OR BY WRITING TO P.O. BOX 1389, BOZEMAN, MT 59711-1389.

**INTERLOCUTORY DECREE
BEAVER CREEK, TRIBUTARY TO MILK RIVER
BASIN 40M
ABSTRACT OF WATER RIGHT CLAIM**

IMPORTANT NOTICE

THIS WATER RIGHT ABSTRACT MAY INCLUDE MODIFICATIONS OF THE WATER RIGHT AS CLAIMED OR AMENDED. MODIFICATIONS ARE AUTHORIZED BY THE MONTANA SUPREME COURT WATER RIGHT CLAIMS EXAMINATION RULES OR BY ORDER OF THE WATER COURT. OBJECTIONS MAY BE FILED ACCORDING TO PROCEDURES OUTLINED IN THE "NOTICE OF ENTRY OF INTERLOCUTORY DECREE AND NOTICE OF AVAILABILITY".

Water Right Number: 40M 30137124 STATEMENT OF CLAIM

Version: 1 -- ORIGINAL RIGHT

Status: ACTIVE

Owners: BARBARA J WIEBE
695 E STRATER RD
MALTA, MT 59538-9620

KEVIN R WIEBE
695 E STRATER RD
MALTA, MT 59538-9620

***Priority Date:** DECEMBER 31, 1954

Type of Historical Right: USE

Purpose (Use): STOCK

Flow Rate: 16.00 GPM

***Volume:** THIS RIGHT INCLUDES THE AMOUNT OF WATER CONSUMPTIVELY USED FOR STOCKWATERING PURPOSES AT THE RATE OF 30 GALLONS PER DAY PER ANIMAL UNIT. ANIMAL UNITS SHALL BE BASED ON REASONABLE CARRYING CAPACITY AND HISTORICAL USE OF THE AREA SERVICED BY THIS WATER SOURCE.

Source Name: GROUNDWATER

Source Type: GROUNDWATER

***Point of Diversion and Means of Diversion:**

<u>ID</u>	<u>Govt Lot</u>	<u>Qtr Sec</u>	<u>Sec</u>	<u>Twp</u>	<u>Rge</u>	<u>County</u>
1		NWSWNE	17	30N	31E	PHILLIPS

Period of Diversion: JANUARY 1 TO DECEMBER 31

Diversion Means: WELL

Period of Use: JANUARY 1 TO DECEMBER 31

***Place of Use:**

<u>ID</u>	<u>Acres</u>	<u>Govt Lot</u>	<u>Qtr Sec</u>	<u>Sec</u>	<u>Twp</u>	<u>Rge</u>	<u>County</u>
1			NWSWNE	17	30N	31E	PHILLIPS

Remarks:

THE FOLLOWING ISSUES WERE IDENTIFIED BY THE DNRC DURING ITS EXAMINATION OF THIS WATER RIGHT CLAIM.

THIS CLAIM NUMBER WAS NOT INCLUDED IN THE BASIN 40M DECREE ISSUED 03/20/2009.

A BETTER UNDERSTANDING OF YOUR CLAIMED WATER RIGHT CAN BE OBTAINED BY COMPARING YOUR RIGHT WITH OTHER CLAIMS IN THE BASIN. FOR EXAMPLE, COMPARE PRIORITY DATES, FLOW RATES, VOLUMES, OR ACRES IRRIGATED. ALSO, YOUR WATER RIGHT MAY BE SUBJECT TO WATER RIGHTS IN ADJOINING SUBBASINS OR BASINS AS WELL AS BEING SUBJECT TO OTHER RIGHTS ON YOUR SOURCE OF SUPPLY. FINALLY, YOUR WATER RIGHT MAY BE SUBJECT TO INDIAN RESERVED AND FEDERAL RESERVED WATER RIGHTS.

COMPLETE DETAILS REGARDING THE DNRC PREPARATION OF THIS INTERLOCUTORY DECREE AND RELATED MATERIALS CAN BE REVIEWED AT THE OFFICE LOCATIONS IDENTIFIED IN THE DOCUMENT ENTITLED "NOTICE OF ENTRY OF INTERLOCUTORY DECREE AND NOTICE OF AVAILABILITY."

SEE GENERAL FINDINGS OF FACT AND CONCLUSIONS OF LAW FOR FURTHER EXPLANATION OF YOUR CLAIMED WATER RIGHT. THESE FINDINGS CAN BE FOUND AS INDICATED IN THE DOCUMENT ENTITLED "NOTICE OF ENTRY OF INTERLOCUTORY DECREE AND NOTICE OF AVAILABILITY." IF YOU NEED OBJECTION FORMS, OR HAVE QUESTIONS ABOUT WATER COURT PROCEDURES OR CHANGES TO YOUR RIGHT, YOU CAN CONTACT THE WATER COURT BY CALLING 1-800-624-3270 (WITHIN MONTANA ONLY) OR 1-406-586-4364, OR BY WRITING TO P.O. BOX 1389, BOZEMAN, MT 59711-1389.

**INTERLOCUTORY DECREE
BEAVER CREEK, TRIBUTARY TO MILK RIVER
BASIN 40M
ABSTRACT OF WATER RIGHT CLAIM**

IMPORTANT NOTICE

THIS WATER RIGHT ABSTRACT MAY INCLUDE MODIFICATIONS OF THE WATER RIGHT AS CLAIMED OR AMENDED. MODIFICATIONS ARE AUTHORIZED BY THE MONTANA SUPREME COURT WATER RIGHT CLAIMS EXAMINATION RULES OR BY ORDER OF THE WATER COURT. OBJECTIONS MAY BE FILED ACCORDING TO PROCEDURES OUTLINED IN THE "NOTICE OF ENTRY OF INTERLOCUTORY DECREE AND NOTICE OF AVAILABILITY".

Water Right Number: 40M 30137125 STATEMENT OF CLAIM
Version: 1 -- ORIGINAL RIGHT
Status: ACTIVE

Owners: BARBARA J WIEBE
695 E STRATER RD
MALTA, MT 59538-9620
KEVIN R WIEBE
695 E STRATER RD
MALTA, MT 59538-9620

***Priority Date:** DECEMBER 31, 1935

Type of Historical Right: USE

Purpose (Use): DOMESTIC

Flow Rate: 16.00 GPM

Volume: 1.50 AC-FT

Households: 1

Maximum Acres: 1.00

Source Name: GROUNDWATER

Source Type: GROUNDWATER

***Point of Diversion and Means of Diversion:**

<u>ID</u>	<u>Govt Lot</u>	<u>Qtr Sec</u>	<u>Sec</u>	<u>Twp</u>	<u>Rge</u>	<u>County</u>
1		NWSWNE	17	30N	31E	PHILLIPS

Period of Diversion: JANUARY 1 TO DECEMBER 31

Diversion Means: WELL

Period of Use: JANUARY 1 TO DECEMBER 31

***Place of Use:**

<u>ID</u>	<u>Acres</u>	<u>Govt Lot</u>	<u>Qtr Sec</u>	<u>Sec</u>	<u>Twp</u>	<u>Rge</u>	<u>County</u>
1	1.00		NWSWNE	17	30N	31E	PHILLIPS
Total:	1.00						

Remarks:

THE FOLLOWING ISSUES WERE IDENTIFIED BY THE DNRC DURING ITS EXAMINATION OF THIS WATER RIGHT CLAIM.

THIS CLAIM NUMBER WAS NOT INCLUDED IN THE BASIN 40M DECREE ISSUED 03/20/2009.

A BETTER UNDERSTANDING OF YOUR CLAIMED WATER RIGHT CAN BE OBTAINED BY COMPARING YOUR RIGHT WITH OTHER CLAIMS IN THE BASIN. FOR EXAMPLE, COMPARE PRIORITY DATES, FLOW RATES, VOLUMES, OR ACRES IRRIGATED. ALSO, YOUR WATER RIGHT MAY BE SUBJECT TO WATER RIGHTS IN ADJOINING SUBBASINS OR BASINS AS WELL AS BEING SUBJECT TO OTHER RIGHTS ON YOUR SOURCE OF SUPPLY. FINALLY, YOUR WATER RIGHT MAY BE SUBJECT TO INDIAN RESERVED AND FEDERAL RESERVED WATER RIGHTS.

COMPLETE DETAILS REGARDING THE DNRC PREPARATION OF THIS INTERLOCUTORY DECREE AND RELATED MATERIALS CAN BE REVIEWED AT THE OFFICE LOCATIONS IDENTIFIED IN THE DOCUMENT ENTITLED "NOTICE OF ENTRY OF INTERLOCUTORY DECREE AND NOTICE OF AVAILABILITY."

SEE GENERAL FINDINGS OF FACT AND CONCLUSIONS OF LAW FOR FURTHER EXPLANATION OF YOUR CLAIMED WATER RIGHT. THESE FINDINGS CAN BE FOUND AS INDICATED IN THE DOCUMENT ENTITLED "NOTICE OF ENTRY OF INTERLOCUTORY DECREE AND NOTICE OF AVAILABILITY." IF YOU NEED OBJECTION FORMS, OR HAVE QUESTIONS ABOUT WATER COURT PROCEDURES OR CHANGES TO YOUR RIGHT, YOU CAN CONTACT THE WATER COURT BY CALLING 1-800-624-3270 (WITHIN MONTANA ONLY) OR 1-406-586-4364, OR BY WRITING TO P.O. BOX 1389, BOZEMAN, MT 59771-1389.

**INTERLOCUTORY DECREE
BEAVER CREEK, TRIBUTARY TO MILK RIVER
BASIN 40M
ABSTRACT OF WATER RIGHT CLAIM**

IMPORTANT NOTICE

THIS WATER RIGHT ABSTRACT MAY INCLUDE MODIFICATIONS OF THE WATER RIGHT AS CLAIMED OR AMENDED. MODIFICATIONS ARE AUTHORIZED BY THE MONTANA SUPREME COURT WATER RIGHT CLAIMS EXAMINATION RULES OR BY ORDER OF THE WATER COURT. OBJECTIONS MAY BE FILED ACCORDING TO PROCEDURES OUTLINED IN THE "NOTICE OF ENTRY OF INTERLOCUTORY DECREE AND NOTICE OF AVAILABILITY".

Water Right Number: 40M 30137126 STATEMENT OF CLAIM

Version: 1 -- ORIGINAL RIGHT

Status: ACTIVE

Owners: BARBARA J WIEBE
695 E STRATER RD
MALTA, MT 59538-9620

KEVIN R WIEBE
695 E STRATER RD
MALTA, MT 59538-9620

Priority Date: JANUARY 6, 1920

Type of Historical Right: USE

Purpose (Use): STOCK

***Flow Rate:** A SPECIFIC FLOW RATE HAS NOT BEEN DECREED BECAUSE THIS USE CONSISTS OF STOCK DRINKING DIRECTLY FROM THE SOURCE, OR FROM A DITCH SYSTEM. THE FLOW RATE IS LIMITED TO THE MINIMUM AMOUNT HISTORICALLY NECESSARY TO SUSTAIN THIS PURPOSE.

***Volume:** THIS RIGHT INCLUDES THE AMOUNT OF WATER CONSUMPTIVELY USED FOR STOCKWATERING PURPOSES AT THE RATE OF 30 GALLONS PER DAY PER ANIMAL UNIT. ANIMAL UNITS SHALL BE BASED ON REASONABLE CARRYING CAPACITY AND HISTORICAL USE OF THE AREA SERVICED BY THIS WATER SOURCE.

***Source Name:** SPRING, UNNAMED TRIBUTARY OF LENOIR COULEE

Source Type: SURFACE WATER

***Point of Diversion and Means of Diversion:**

<u>ID</u>	<u>Govt Lot</u>	<u>Qtr Sec</u>	<u>Sec</u>	<u>Twp</u>	<u>Rge</u>	<u>County</u>
1		SWNWSW	23	29N	31E	PHILLIPS

***Period of Diversion:** MAY 1 TO NOVEMBER 30

Diversion Means: LIVESTOCK DIRECT FROM SOURCE

***Period of Use:** MAY 1 TO NOVEMBER 30

***Place of Use:**

<u>ID</u>	<u>Acres</u>	<u>Govt Lot</u>	<u>Qtr Sec</u>	<u>Sec</u>	<u>Twp</u>	<u>Rge</u>	<u>County</u>
1			SWNWSW	23	29N	31E	PHILLIPS

Remarks:

THE FOLLOWING ISSUES WERE IDENTIFIED BY THE DNRC DURING ITS EXAMINATION OF THIS WATER RIGHT CLAIM.

THIS CLAIM NUMBER WAS NOT INCLUDED IN THE BASIN 40M DECREE ISSUED 03/20/2009.

A BETTER UNDERSTANDING OF YOUR CLAIMED WATER RIGHT CAN BE OBTAINED BY COMPARING YOUR RIGHT WITH OTHER CLAIMS IN THE BASIN. FOR EXAMPLE, COMPARE PRIORITY DATES, FLOW RATES, VOLUMES, OR ACRES IRRIGATED. ALSO, YOUR WATER RIGHT MAY BE SUBJECT TO WATER RIGHTS IN ADJOINING SUBBASINS OR BASINS AS WELL AS BEING SUBJECT TO OTHER RIGHTS ON YOUR SOURCE OF SUPPLY. FINALLY, YOUR WATER RIGHT MAY BE SUBJECT TO INDIAN RESERVED AND FEDERAL RESERVED WATER RIGHTS.

COMPLETE DETAILS REGARDING THE DNRC PREPARATION OF THIS INTERLOCUTORY DECREE AND RELATED MATERIALS CAN BE REVIEWED AT THE OFFICE LOCATIONS IDENTIFIED IN THE DOCUMENT ENTITLED "NOTICE OF ENTRY OF INTERLOCUTORY DECREE AND NOTICE OF AVAILABILITY."

SEE GENERAL FINDINGS OF FACT AND CONCLUSIONS OF LAW FOR FURTHER EXPLANATION OF YOUR CLAIMED WATER RIGHT. THESE FINDINGS CAN BE FOUND AS INDICATED IN THE DOCUMENT ENTITLED "NOTICE OF ENTRY OF INTERLOCUTORY DECREE AND NOTICE OF AVAILABILITY." IF YOU NEED OBJECTION FORMS, OR HAVE QUESTIONS ABOUT WATER COURT PROCEDURES OR CHANGES TO YOUR RIGHT, YOU CAN CONTACT THE WATER COURT BY CALLING 1-800-624-3270 (WITHIN MONTANA ONLY) OR 1-406-586-4364, OR BY WRITING TO P.O. BOX 1389, BOZEMAN, MT 59771-1389.

**INTERLOCUTORY DECREE
BEAVER CREEK, TRIBUTARY TO MILK RIVER
BASIN 40M
ABSTRACT OF WATER RIGHT CLAIM**

IMPORTANT NOTICE

THIS WATER RIGHT ABSTRACT MAY INCLUDE MODIFICATIONS OF THE WATER RIGHT AS CLAIMED OR AMENDED. MODIFICATIONS ARE AUTHORIZED BY THE MONTANA SUPREME COURT WATER RIGHT CLAIMS EXAMINATION RULES OR BY ORDER OF THE WATER COURT. OBJECTIONS MAY BE FILED ACCORDING TO PROCEDURES OUTLINED IN THE "NOTICE OF ENTRY OF INTERLOCUTORY DECREE AND NOTICE OF AVAILABILITY".

Water Right Number: 40M 30137129 STATEMENT OF CLAIM
Version: 1 -- ORIGINAL RIGHT
Status: ACTIVE

Owners: GREG LACOCK
PO BOX 56
HINSDALE, MT 59241-0056

***Priority Date:** MARCH 22, 1958

***Type of Historical Right:** FILED

Purpose (Use): STOCK

Flow Rate: 20.00 GPM

***Volume:** THIS RIGHT INCLUDES THE AMOUNT OF WATER CONSUMPTIVELY USED FOR STOCKWATERING PURPOSES AT THE RATE OF 30 GALLONS PER DAY PER ANIMAL UNIT. ANIMAL UNITS SHALL BE BASED ON REASONABLE CARRYING CAPACITY AND HISTORICAL USE OF THE AREA SERVICED BY THIS WATER SOURCE.

Source Name: GROUNDWATER

Source Type: GROUNDWATER

***Point of Diversion and Means of Diversion:**

<u>ID</u>	<u>Govt Lot</u>	<u>Qtr Sec</u>	<u>Sec</u>	<u>Twp</u>	<u>Rge</u>	<u>County</u>
1		NWNWSW	24	31N	35E	VALLEY

Period of Diversion: JANUARY 1 TO DECEMBER 31

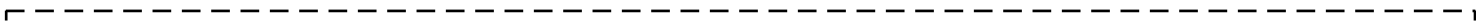
Diversion Means: WELL

Period of Use: JANUARY 1 TO DECEMBER 31

***Place of Use:**

<u>ID</u>	<u>Acres</u>	<u>Govt Lot</u>	<u>Qtr Sec</u>	<u>Sec</u>	<u>Twp</u>	<u>Rge</u>	<u>County</u>
1			NWNWSW	24	31N	35E	VALLEY

Remarks:



THE FOLLOWING ISSUES WERE IDENTIFIED BY THE DNRC DURING ITS EXAMINATION OF THIS WATER RIGHT CLAIM.

THIS CLAIM NUMBER WAS NOT INCLUDED IN THE BASIN 40M DECREE ISSUED 03/20/2009.

ACCORDING TO CADASTRAL PROPERTY OWNERSHIP RECORDS, AS OF 01/10/2025 , A PORTION OF THE PROPERTY ON WHICH THIS WATER RIGHT IS USED APPEARS TO BE OWNED BY LACOCK STEVEN & LAMAE PO BOX 56 HINSDALE, MT 59241-0056.

A BETTER UNDERSTANDING OF YOUR CLAIMED WATER RIGHT CAN BE OBTAINED BY COMPARING YOUR RIGHT WITH OTHER CLAIMS IN THE BASIN. FOR EXAMPLE, COMPARE PRIORITY DATES, FLOW RATES, VOLUMES, OR ACRES IRRIGATED. ALSO, YOUR WATER RIGHT MAY BE SUBJECT TO WATER RIGHTS IN ADJOINING SUBBASINS OR BASINS AS WELL AS BEING SUBJECT TO OTHER RIGHTS ON YOUR SOURCE OF SUPPLY. FINALLY, YOUR WATER RIGHT MAY BE SUBJECT TO INDIAN RESERVED AND FEDERAL RESERVED WATER RIGHTS.

COMPLETE DETAILS REGARDING THE DNRC PREPARATION OF THIS INTERLOCUTORY DECREE AND RELATED MATERIALS CAN BE REVIEWED AT THE OFFICE LOCATIONS IDENTIFIED IN THE DOCUMENT ENTITLED "NOTICE OF ENTRY OF INTERLOCUTORY DECREE AND NOTICE OF AVAILABILITY."

SEE GENERAL FINDINGS OF FACT AND CONCLUSIONS OF LAW FOR FURTHER EXPLANATION OF YOUR CLAIMED WATER RIGHT. THESE FINDINGS CAN BE FOUND AS INDICATED IN THE DOCUMENT ENTITLED "NOTICE OF ENTRY OF INTERLOCUTORY DECREE AND NOTICE OF AVAILABILITY." IF YOU NEED OBJECTION FORMS, OR HAVE QUESTIONS ABOUT WATER COURT PROCEDURES OR CHANGES TO YOUR RIGHT, YOU CAN CONTACT THE WATER COURT BY CALLING 1-800-624-3270 (WITHIN MONTANA ONLY) OR 1-406-586-4364, OR BY WRITING TO P.O. BOX 1389, BOZEMAN, MT 59771-1389.

**INTERLOCUTORY DECREE
BEAVER CREEK, TRIBUTARY TO MILK RIVER
BASIN 40M
ABSTRACT OF WATER RIGHT CLAIM**

IMPORTANT NOTICE

THIS WATER RIGHT ABSTRACT MAY INCLUDE MODIFICATIONS OF THE WATER RIGHT AS CLAIMED OR AMENDED. MODIFICATIONS ARE AUTHORIZED BY THE MONTANA SUPREME COURT WATER RIGHT CLAIMS EXAMINATION RULES OR BY ORDER OF THE WATER COURT. OBJECTIONS MAY BE FILED ACCORDING TO PROCEDURES OUTLINED IN THE "NOTICE OF ENTRY OF INTERLOCUTORY DECREE AND NOTICE OF AVAILABILITY".

Water Right Number: 40M 30137137 STATEMENT OF CLAIM

Version: 1 -- ORIGINAL RIGHT

Status: ACTIVE

Owners: JAMES M FRENCH
364 KNUDSEN DRIVE
MALTA, MT 59538-9539

Priority Date: SEPTEMBER 10, 1920

Type of Historical Right: USE

Purpose (Use): STOCK

***Flow Rate:** A SPECIFIC FLOW RATE HAS NOT BEEN DECREED BECAUSE THIS USE CONSISTS OF STOCK DRINKING DIRECTLY FROM THE SOURCE, OR FROM A DITCH SYSTEM. THE FLOW RATE IS LIMITED TO THE MINIMUM AMOUNT HISTORICALLY NECESSARY TO SUSTAIN THIS PURPOSE.

***Volume:** THIS RIGHT INCLUDES THE AMOUNT OF WATER CONSUMPTIVELY USED FOR STOCKWATERING PURPOSES AT THE RATE OF 30 GALLONS PER DAY PER ANIMAL UNIT. ANIMAL UNITS SHALL BE BASED ON REASONABLE CARRYING CAPACITY AND HISTORICAL USE OF THE AREA SERVICED BY THIS WATER SOURCE.

Source Name: CAMP COULEE

Source Type: SURFACE WATER

Source Name: UNNAMED TRIBUTARY OF CAMP COULEE

Source Type: SURFACE WATER

THE SOURCE INCLUDES UNNAMED TRIBUTARIES OF CAMP COULEE.

Point of Diversion and Means of Diversion:

<u>ID</u>	<u>Govt Lot</u>	<u>Qtr Sec</u>	<u>Sec</u>	<u>Twp</u>	<u>Rge</u>	<u>County</u>
1		SW	12	26N	30E	PHILLIPS

Source Name: CAMP COULEE

Period of Diversion: JANUARY 1 TO DECEMBER 31

Diversion Means: LIVESTOCK DIRECT FROM SOURCE

2	SWSWNW	12	26N	30E	PHILLIPS
Source Name: UNNAMED TRIBUTARY OF CAMP COULEE					
Period of Diversion: JANUARY 1 TO DECEMBER 31					
Diversion Means: LIVESTOCK DIRECT FROM SOURCE					
3	SWSE	12	26N	30E	PHILLIPS
Source Name: UNNAMED TRIBUTARY OF CAMP COULEE					
Period of Diversion: JANUARY 1 TO DECEMBER 31					
Diversion Means: LIVESTOCK DIRECT FROM SOURCE					
4	SWNWSE	12	26N	30E	PHILLIPS
Source Name: UNNAMED TRIBUTARY OF CAMP COULEE					
Period of Diversion: JANUARY 1 TO DECEMBER 31					
Diversion Means: LIVESTOCK DIRECT FROM SOURCE					
5	N2SWSE	1	26N	30E	PHILLIPS
Source Name: UNNAMED TRIBUTARY OF CAMP COULEE					
Period of Diversion: JANUARY 1 TO DECEMBER 31					
Diversion Means: LIVESTOCK DIRECT FROM SOURCE					

Period of Use: JANUARY 1 TO DECEMBER 31

Place of Use:

<u>ID</u>	<u>Acres</u>	<u>Govt Lot</u>	<u>Qtr Sec</u>	<u>Sec</u>	<u>Twp</u>	<u>Rge</u>	<u>County</u>
1			SW	12	26N	30E	PHILLIPS
2			SWSWNW	12	26N	30E	PHILLIPS
3			SWSE	12	26N	30E	PHILLIPS
4			SWNWSE	12	26N	30E	PHILLIPS
5			N2SWSE	1	26N	30E	PHILLIPS

Remarks:

THE FOLLOWING ISSUES WERE IDENTIFIED BY THE DNRC DURING ITS EXAMINATION OF THIS WATER RIGHT CLAIM.

THIS CLAIM NUMBER WAS NOT INCLUDED IN THE BASIN 40M DECREE ISSUED 03/20/2009.

A BETTER UNDERSTANDING OF YOUR CLAIMED WATER RIGHT CAN BE OBTAINED BY COMPARING YOUR RIGHT WITH OTHER CLAIMS IN THE BASIN. FOR EXAMPLE, COMPARE PRIORITY DATES, FLOW RATES, VOLUMES, OR ACRES IRRIGATED. ALSO, YOUR WATER RIGHT MAY BE SUBJECT TO WATER RIGHTS IN ADJOINING SUBBASINS OR BASINS AS WELL AS BEING SUBJECT TO OTHER RIGHTS ON YOUR SOURCE OF SUPPLY. FINALLY, YOUR WATER RIGHT MAY BE SUBJECT TO INDIAN RESERVED AND FEDERAL RESERVED WATER RIGHTS.

COMPLETE DETAILS REGARDING THE DNRC PREPARATION OF THIS INTERLOCUTORY DECREE AND RELATED MATERIALS CAN BE REVIEWED AT THE OFFICE LOCATIONS IDENTIFIED IN THE DOCUMENT ENTITLED "NOTICE OF ENTRY OF INTERLOCUTORY DECREE AND NOTICE OF AVAILABILITY."

SEE GENERAL FINDINGS OF FACT AND CONCLUSIONS OF LAW FOR FURTHER EXPLANATION OF YOUR CLAIMED WATER RIGHT. THESE FINDINGS CAN BE FOUND AS INDICATED IN THE DOCUMENT ENTITLED "NOTICE OF ENTRY OF INTERLOCUTORY DECREE AND NOTICE OF AVAILABILITY." IF YOU NEED OBJECTION FORMS, OR HAVE QUESTIONS ABOUT WATER COURT PROCEDURES OR CHANGES TO YOUR RIGHT, YOU CAN CONTACT THE WATER COURT BY CALLING 1-800-624-3270 (WITHIN MONTANA ONLY) OR 1-406-586-4364, OR BY WRITING TO P.O. BOX 1389, BOZEMAN, MT 59771-1389.

**INTERLOCUTORY DECREE
BEAVER CREEK, TRIBUTARY TO MILK RIVER
BASIN 40M
ABSTRACT OF WATER RIGHT CLAIM**

IMPORTANT NOTICE

THIS WATER RIGHT ABSTRACT MAY INCLUDE MODIFICATIONS OF THE WATER RIGHT AS CLAIMED OR AMENDED. MODIFICATIONS ARE AUTHORIZED BY THE MONTANA SUPREME COURT WATER RIGHT CLAIMS EXAMINATION RULES OR BY ORDER OF THE WATER COURT. OBJECTIONS MAY BE FILED ACCORDING TO PROCEDURES OUTLINED IN THE "NOTICE OF ENTRY OF INTERLOCUTORY DECREE AND NOTICE OF AVAILABILITY".

Water Right Number: 40M 30137138 STATEMENT OF CLAIM

Version: 1 -- ORIGINAL RIGHT

Status: ACTIVE

Owners: JAMES M FRENCH
364 KNUDSEN DRIVE
MALTA, MT 59538-9539

Priority Date: JULY 29, 1914

Type of Historical Right: USE

Purpose (Use): STOCK

***Flow Rate:** A SPECIFIC FLOW RATE HAS NOT BEEN DECREED BECAUSE THIS USE CONSISTS OF STOCK DRINKING DIRECTLY FROM THE SOURCE, OR FROM A DITCH SYSTEM. THE FLOW RATE IS LIMITED TO THE MINIMUM AMOUNT HISTORICALLY NECESSARY TO SUSTAIN THIS PURPOSE.

***Volume:** THIS RIGHT INCLUDES THE AMOUNT OF WATER CONSUMPTIVELY USED FOR STOCKWATERING PURPOSES AT THE RATE OF 30 GALLONS PER DAY PER ANIMAL UNIT. ANIMAL UNITS SHALL BE BASED ON REASONABLE CARRYING CAPACITY AND HISTORICAL USE OF THE AREA SERVICED BY THIS WATER SOURCE.

***Source Name:** UNNAMED TRIBUTARY OF BLACK COULEE

Source Type: SURFACE WATER

***Point of Diversion and Means of Diversion:**

<u>ID</u>	<u>Govt Lot</u>	<u>Qtr</u>	<u>Sec</u>	<u>Twp</u>	<u>Rge</u>	<u>County</u>
1		S2NW	19	30N	31E	PHILLIPS
Period of Diversion:	JANUARY 1 TO DECEMBER 31					
Diversion Means:	LIVESTOCK DIRECT FROM SOURCE					
2		W2SW	19	30N	31E	PHILLIPS
Period of Diversion:	JANUARY 1 TO DECEMBER 31					
Diversion Means:	LIVESTOCK DIRECT FROM SOURCE					
3		SESW	19	30N	31E	PHILLIPS
Period of Diversion:	JANUARY 1 TO DECEMBER 31					

Diversion Means: LIVESTOCK DIRECT FROM SOURCE

Period of Use: JANUARY 1 TO DECEMBER 31

***Place of Use:**

<u>ID</u>	<u>Acres</u>	<u>Govt Lot</u>	<u>Qtr Sec</u>	<u>Sec</u>	<u>Twp</u>	<u>Rge</u>	<u>County</u>
1			S2NW	19	30N	31E	PHILLIPS
2			W2SW	19	30N	31E	PHILLIPS
3			SESW	19	30N	31E	PHILLIPS

Remarks:

THE FOLLOWING ISSUES WERE IDENTIFIED BY THE DNRC DURING ITS EXAMINATION OF THIS WATER RIGHT CLAIM.

THIS CLAIM NUMBER WAS NOT INCLUDED IN THE BASIN 40M DECREE ISSUED 03/20/2009.

A BETTER UNDERSTANDING OF YOUR CLAIMED WATER RIGHT CAN BE OBTAINED BY COMPARING YOUR RIGHT WITH OTHER CLAIMS IN THE BASIN. FOR EXAMPLE, COMPARE PRIORITY DATES, FLOW RATES, VOLUMES, OR ACRES IRRIGATED. ALSO, YOUR WATER RIGHT MAY BE SUBJECT TO WATER RIGHTS IN ADJOINING SUBBASINS OR BASINS AS WELL AS BEING SUBJECT TO OTHER RIGHTS ON YOUR SOURCE OF SUPPLY. FINALLY, YOUR WATER RIGHT MAY BE SUBJECT TO INDIAN RESERVED AND FEDERAL RESERVED WATER RIGHTS.

COMPLETE DETAILS REGARDING THE DNRC PREPARATION OF THIS INTERLOCUTORY DECREE AND RELATED MATERIALS CAN BE REVIEWED AT THE OFFICE LOCATIONS IDENTIFIED IN THE DOCUMENT ENTITLED "NOTICE OF ENTRY OF INTERLOCUTORY DECREE AND NOTICE OF AVAILABILITY."

SEE GENERAL FINDINGS OF FACT AND CONCLUSIONS OF LAW FOR FURTHER EXPLANATION OF YOUR CLAIMED WATER RIGHT. THESE FINDINGS CAN BE FOUND AS INDICATED IN THE DOCUMENT ENTITLED "NOTICE OF ENTRY OF INTERLOCUTORY DECREE AND NOTICE OF AVAILABILITY." IF YOU NEED OBJECTION FORMS, OR HAVE QUESTIONS ABOUT WATER COURT PROCEDURES OR CHANGES TO YOUR RIGHT, YOU CAN CONTACT THE WATER COURT BY CALLING 1-800-624-3270 (WITHIN MONTANA ONLY) OR 1-406-586-4364, OR BY WRITING TO P.O. BOX 1389, BOZEMAN, MT 59771-1389.

**INTERLOCUTORY DECREE
BEAVER CREEK, TRIBUTARY TO MILK RIVER
BASIN 40M
ABSTRACT OF WATER RIGHT CLAIM**

IMPORTANT NOTICE

THIS WATER RIGHT ABSTRACT MAY INCLUDE MODIFICATIONS OF THE WATER RIGHT AS CLAIMED OR AMENDED. MODIFICATIONS ARE AUTHORIZED BY THE MONTANA SUPREME COURT WATER RIGHT CLAIMS EXAMINATION RULES OR BY ORDER OF THE WATER COURT. OBJECTIONS MAY BE FILED ACCORDING TO PROCEDURES OUTLINED IN THE "NOTICE OF ENTRY OF INTERLOCUTORY DECREE AND NOTICE OF AVAILABILITY".

Water Right Number: 40M 30137139 STATEMENT OF CLAIM

Version: 1 -- ORIGINAL RIGHT

Status: ACTIVE

Owners: JAMES M FRENCH
364 KNUDSEN DRIVE
MALTA, MT 59538-9539

Priority Date: JUNE 17, 1920

Type of Historical Right: USE

Purpose (Use): STOCK

***Flow Rate:** A SPECIFIC FLOW RATE HAS NOT BEEN DECREED BECAUSE THIS USE CONSISTS OF STOCK DRINKING DIRECTLY FROM THE SOURCE, OR FROM A DITCH SYSTEM. THE FLOW RATE IS LIMITED TO THE MINIMUM AMOUNT HISTORICALLY NECESSARY TO SUSTAIN THIS PURPOSE.

***Volume:** THIS RIGHT INCLUDES THE AMOUNT OF WATER CONSUMPTIVELY USED FOR STOCKWATERING PURPOSES AT THE RATE OF 30 GALLONS PER DAY PER ANIMAL UNIT. ANIMAL UNITS SHALL BE BASED ON REASONABLE CARRYING CAPACITY AND HISTORICAL USE OF THE AREA SERVICED BY THIS WATER SOURCE.

***Source Name:** UNNAMED TRIBUTARY OF FLAT CREEK

Source Type: SURFACE WATER

UNNAMED NATURAL LAKE

Point of Diversion and Means of Diversion:

<u>ID</u>	<u>Govt Lot</u>	<u>Qtr Sec</u>	<u>Sec</u>	<u>Twp</u>	<u>Rge</u>	<u>County</u>
1		SENE	34	26N	31E	PHILLIPS

Period of Diversion: JANUARY 1 TO DECEMBER 31

Diversion Means: LIVESTOCK DIRECT FROM SOURCE

Period of Use: JANUARY 1 TO DECEMBER 31

Place of Use:

<u>ID</u>	<u>Acres</u>	<u>Govt Lot</u>	<u>Qtr Sec</u>	<u>Sec</u>	<u>Twp</u>	<u>Rge</u>	<u>County</u>
1			SENE	34	26N	31E	PHILLIPS

Remarks:

THE FOLLOWING ISSUES WERE IDENTIFIED BY THE DNRC DURING ITS EXAMINATION OF THIS WATER RIGHT CLAIM.

THIS CLAIM NUMBER WAS NOT INCLUDED IN THE BASIN 40M DECREE ISSUED 03/20/2009.

A BETTER UNDERSTANDING OF YOUR CLAIMED WATER RIGHT CAN BE OBTAINED BY COMPARING YOUR RIGHT WITH OTHER CLAIMS IN THE BASIN. FOR EXAMPLE, COMPARE PRIORITY DATES, FLOW RATES, VOLUMES, OR ACRES IRRIGATED. ALSO, YOUR WATER RIGHT MAY BE SUBJECT TO WATER RIGHTS IN ADJOINING SUBBASINS OR BASINS AS WELL AS BEING SUBJECT TO OTHER RIGHTS ON YOUR SOURCE OF SUPPLY. FINALLY, YOUR WATER RIGHT MAY BE SUBJECT TO INDIAN RESERVED AND FEDERAL RESERVED WATER RIGHTS.

COMPLETE DETAILS REGARDING THE DNRC PREPARATION OF THIS INTERLOCUTORY DECREE AND RELATED MATERIALS CAN BE REVIEWED AT THE OFFICE LOCATIONS IDENTIFIED IN THE DOCUMENT ENTITLED "NOTICE OF ENTRY OF INTERLOCUTORY DECREE AND NOTICE OF AVAILABILITY."

SEE GENERAL FINDINGS OF FACT AND CONCLUSIONS OF LAW FOR FURTHER EXPLANATION OF YOUR CLAIMED WATER RIGHT. THESE FINDINGS CAN BE FOUND AS INDICATED IN THE DOCUMENT ENTITLED "NOTICE OF ENTRY OF INTERLOCUTORY DECREE AND NOTICE OF AVAILABILITY." IF YOU NEED OBJECTION FORMS, OR HAVE QUESTIONS ABOUT WATER COURT PROCEDURES OR CHANGES TO YOUR RIGHT, YOU CAN CONTACT THE WATER COURT BY CALLING 1-800-624-3270 (WITHIN MONTANA ONLY) OR 1-406-586-4364, OR BY WRITING TO P.O. BOX 1389, BOZEMAN, MT 59771-1389.

**INTERLOCUTORY DECREE
BEAVER CREEK, TRIBUTARY TO MILK RIVER
BASIN 40M
ABSTRACT OF WATER RIGHT CLAIM**

IMPORTANT NOTICE

THIS WATER RIGHT ABSTRACT MAY INCLUDE MODIFICATIONS OF THE WATER RIGHT AS CLAIMED OR AMENDED. MODIFICATIONS ARE AUTHORIZED BY THE MONTANA SUPREME COURT WATER RIGHT CLAIMS EXAMINATION RULES OR BY ORDER OF THE WATER COURT. OBJECTIONS MAY BE FILED ACCORDING TO PROCEDURES OUTLINED IN THE "NOTICE OF ENTRY OF INTERLOCUTORY DECREE AND NOTICE OF AVAILABILITY".

Water Right Number: 40M 30142081 STATEMENT OF CLAIM
Version: 1 -- ORIGINAL RIGHT
Status: ACTIVE

Owners: USA (DEPT OF INTERIOR BUREAU OF LAND MGMT)
5001 SOUTHGATE DR
BILLINGS, MT 59101-4669

Priority Date: JULY 11, 1935

Type of Historical Right: USE

Purpose (Use): STOCK

***Flow Rate:** A SPECIFIC FLOW RATE HAS NOT BEEN DECREED BECAUSE THIS USE CONSISTS OF STOCK DRINKING DIRECTLY FROM THE SOURCE, OR FROM A DITCH SYSTEM. THE FLOW RATE IS LIMITED TO THE MINIMUM AMOUNT HISTORICALLY NECESSARY TO SUSTAIN THIS PURPOSE.

***Volume:** THIS RIGHT INCLUDES THE AMOUNT OF WATER CONSUMPTIVELY USED FOR STOCKWATERING PURPOSES AT THE RATE OF 30 GALLONS PER DAY PER ANIMAL UNIT. ANIMAL UNITS SHALL BE BASED ON REASONABLE CARRYING CAPACITY AND HISTORICAL USE OF THE AREA SERVICED BY THIS WATER SOURCE.

Source Name: FOURMILE COULEE
Source Type: SURFACE WATER

Point of Diversion and Means of Diversion:

<u>ID</u>	<u>Govt Lot</u>	<u>Qtr</u>	<u>Sec</u>	<u>Twp</u>	<u>Rge</u>	<u>County</u>
1		NESE	22	28N	28E	PHILLIPS
Period of Diversion:	JANUARY 1 TO DECEMBER 31					
Diversion Means:	LIVESTOCK DIRECT FROM SOURCE					
2		NWNE	22	28N	28E	PHILLIPS
Period of Diversion:	JANUARY 1 TO DECEMBER 31					
Diversion Means:	LIVESTOCK DIRECT FROM SOURCE					
3		NWSE	22	28N	28E	PHILLIPS
Period of Diversion:	JANUARY 1 TO DECEMBER 31					

Diversion Means: LIVESTOCK DIRECT FROM SOURCE
 4 SENE 22 28N 28E PHILLIPS
Period of Diversion: JANUARY 1 TO DECEMBER 31
Diversion Means: LIVESTOCK DIRECT FROM SOURCE
 5 SESE 22 28N 28E PHILLIPS
Period of Diversion: JANUARY 1 TO DECEMBER 31
Diversion Means: LIVESTOCK DIRECT FROM SOURCE
 6 SWNE 22 28N 28E PHILLIPS
Period of Diversion: JANUARY 1 TO DECEMBER 31
Diversion Means: LIVESTOCK DIRECT FROM SOURCE
 7 NWSW 23 28N 28E PHILLIPS
Period of Diversion: JANUARY 1 TO DECEMBER 31
Diversion Means: LIVESTOCK DIRECT FROM SOURCE
 8 SWSW 23 28N 28E PHILLIPS
Period of Diversion: JANUARY 1 TO DECEMBER 31
Diversion Means: LIVESTOCK DIRECT FROM SOURCE
 9 NENW 26 28N 28E PHILLIPS
Period of Diversion: JANUARY 1 TO DECEMBER 31
Diversion Means: LIVESTOCK DIRECT FROM SOURCE
 10 NWNW 26 28N 28E PHILLIPS
Period of Diversion: JANUARY 1 TO DECEMBER 31
Diversion Means: LIVESTOCK DIRECT FROM SOURCE

Period of Use: JANUARY 1 TO DECEMBER 31

Place of Use:

<u>ID</u>	<u>Acres</u>	<u>Govt Lot</u>	<u>Qtr Sec</u>	<u>Sec</u>	<u>Twp</u>	<u>Rge</u>	<u>County</u>
1			NESE	22	28N	28E	PHILLIPS
2			NWNE	22	28N	28E	PHILLIPS
3			NWSE	22	28N	28E	PHILLIPS
4			SENE	22	28N	28E	PHILLIPS
5			SESE	22	28N	28E	PHILLIPS
6			SWNE	22	28N	28E	PHILLIPS
7			NWSW	23	28N	28E	PHILLIPS
8			SWSW	23	28N	28E	PHILLIPS
9			NENW	26	28N	28E	PHILLIPS
10			NWNW	26	28N	28E	PHILLIPS

Remarks:

BLM FILED ELECTRONIC CLAIMS. THIS CLAIM REFERENCES BLM CLAIM ID BLM2723 AND GRAZING ALLOTMENT MT05388.

THE FOLLOWING ISSUES WERE IDENTIFIED BY THE DNRC DURING ITS EXAMINATION OF THIS WATER RIGHT CLAIM.

THIS CLAIM NUMBER WAS NOT INCLUDED IN THE BASIN 40M DECREE ISSUED 03/20/2009.

A PORTION OF THE CLAIMED POINT OF DIVERSION AND PLACE OF USE DOES NOT MEET THE DEFINITION OF AN EXEMPT RIGHT UNDER 85-2-222, MCA, AND INVOLVES AN ON-STREAM RESERVOIR.

A BETTER UNDERSTANDING OF YOUR CLAIMED WATER RIGHT CAN BE OBTAINED BY COMPARING YOUR RIGHT WITH OTHER CLAIMS IN THE BASIN. FOR EXAMPLE, COMPARE PRIORITY DATES, FLOW RATES, VOLUMES, OR ACRES IRRIGATED. ALSO, YOUR WATER RIGHT MAY BE SUBJECT TO WATER RIGHTS IN ADJOINING SUBBASINS OR BASINS AS WELL AS BEING SUBJECT TO OTHER RIGHTS ON YOUR SOURCE OF SUPPLY. FINALLY, YOUR WATER RIGHT MAY BE SUBJECT TO INDIAN RESERVED AND FEDERAL RESERVED WATER RIGHTS.

COMPLETE DETAILS REGARDING THE DNRC PREPARATION OF THIS INTERLOCUTORY DECREE AND RELATED MATERIALS CAN BE REVIEWED AT THE OFFICE LOCATIONS IDENTIFIED IN THE DOCUMENT ENTITLED "NOTICE OF ENTRY OF INTERLOCUTORY DECREE AND NOTICE OF AVAILABILITY."

SEE GENERAL FINDINGS OF FACT AND CONCLUSIONS OF LAW FOR FURTHER EXPLANATION OF YOUR CLAIMED WATER RIGHT. THESE FINDINGS CAN BE FOUND AS INDICATED IN THE DOCUMENT ENTITLED "NOTICE OF ENTRY OF INTERLOCUTORY DECREE AND NOTICE OF AVAILABILITY." IF YOU NEED OBJECTION FORMS, OR HAVE QUESTIONS ABOUT WATER COURT PROCEDURES OR CHANGES TO YOUR RIGHT, YOU CAN CONTACT THE WATER COURT BY CALLING 1-800-624-3270 (WITHIN MONTANA ONLY) OR 1-406-586-4364, OR BY WRITING TO P.O. BOX 1389, BOZEMAN, MT 59771-1389.

**INTERLOCUTORY DECREE
BEAVER CREEK, TRIBUTARY TO MILK RIVER
BASIN 40M
ABSTRACT OF WATER RIGHT CLAIM**

IMPORTANT NOTICE

THIS WATER RIGHT ABSTRACT MAY INCLUDE MODIFICATIONS OF THE WATER RIGHT AS CLAIMED OR AMENDED. MODIFICATIONS ARE AUTHORIZED BY THE MONTANA SUPREME COURT WATER RIGHT CLAIMS EXAMINATION RULES OR BY ORDER OF THE WATER COURT. OBJECTIONS MAY BE FILED ACCORDING TO PROCEDURES OUTLINED IN THE "NOTICE OF ENTRY OF INTERLOCUTORY DECREE AND NOTICE OF AVAILABILITY".

Water Right Number: 40M 30142082 STATEMENT OF CLAIM

Version: 1 -- ORIGINAL RIGHT

Status: ACTIVE

Owners: USA (DEPT OF INTERIOR BUREAU OF LAND MGMT)
5001 SOUTHGATE DR
BILLINGS, MT 59101-4669

Priority Date: JULY 11, 1935

Type of Historical Right: USE

Purpose (Use): STOCK

***Flow Rate:** A SPECIFIC FLOW RATE HAS NOT BEEN DECREED BECAUSE THIS USE CONSISTS OF STOCK DRINKING DIRECTLY FROM THE SOURCE, OR FROM A DITCH SYSTEM. THE FLOW RATE IS LIMITED TO THE MINIMUM AMOUNT HISTORICALLY NECESSARY TO SUSTAIN THIS PURPOSE.

***Volume:** THIS RIGHT INCLUDES THE AMOUNT OF WATER CONSUMPTIVELY USED FOR STOCKWATERING PURPOSES AT THE RATE OF 30 GALLONS PER DAY PER ANIMAL UNIT. ANIMAL UNITS SHALL BE BASED ON REASONABLE CARRYING CAPACITY AND HISTORICAL USE OF THE AREA SERVICED BY THIS WATER SOURCE.

Source Name: FOURMILE COULEE

Source Type: SURFACE WATER

Point of Diversion and Means of Diversion:

<u>ID</u>	<u>Govt Lot</u>	<u>Qtr Sec</u>	<u>Sec</u>	<u>Twp</u>	<u>Rge</u>	<u>County</u>
1		NWNE	22	28N	28E	PHILLIPS

Period of Diversion: JANUARY 1 TO DECEMBER 31

Diversion Means: LIVESTOCK DIRECT FROM SOURCE

Period of Use: JANUARY 1 TO DECEMBER 31

Place of Use:

<u>ID</u>	<u>Acres</u>	<u>Govt Lot</u>	<u>Qtr Sec</u>	<u>Sec</u>	<u>Twp</u>	<u>Rge</u>	<u>County</u>
1			NWNE	22	28N	28E	PHILLIPS

Remarks:

BLM FILED ELECTRONIC CLAIMS. THIS CLAIM REFERENCES BLM CLAIM ID BLM2724 AND GRAZING ALLOTMENT MT05397.

THE FOLLOWING ISSUES WERE IDENTIFIED BY THE DNRC DURING ITS EXAMINATION OF THIS WATER RIGHT CLAIM.

THIS CLAIM NUMBER WAS NOT INCLUDED IN THE BASIN 40M DECREE ISSUED 03/20/2009.

A BETTER UNDERSTANDING OF YOUR CLAIMED WATER RIGHT CAN BE OBTAINED BY COMPARING YOUR RIGHT WITH OTHER CLAIMS IN THE BASIN. FOR EXAMPLE, COMPARE PRIORITY DATES, FLOW RATES, VOLUMES, OR ACRES IRRIGATED. ALSO, YOUR WATER RIGHT MAY BE SUBJECT TO WATER RIGHTS IN ADJOINING SUBBASINS OR BASINS AS WELL AS BEING SUBJECT TO OTHER RIGHTS ON YOUR SOURCE OF SUPPLY. FINALLY, YOUR WATER RIGHT MAY BE SUBJECT TO INDIAN RESERVED AND FEDERAL RESERVED WATER RIGHTS.

COMPLETE DETAILS REGARDING THE DNRC PREPARATION OF THIS INTERLOCUTORY DECREE AND RELATED MATERIALS CAN BE REVIEWED AT THE OFFICE LOCATIONS IDENTIFIED IN THE DOCUMENT ENTITLED "NOTICE OF ENTRY OF INTERLOCUTORY DECREE AND NOTICE OF AVAILABILITY."

SEE GENERAL FINDINGS OF FACT AND CONCLUSIONS OF LAW FOR FURTHER EXPLANATION OF YOUR CLAIMED WATER RIGHT. THESE FINDINGS CAN BE FOUND AS INDICATED IN THE DOCUMENT ENTITLED "NOTICE OF ENTRY OF INTERLOCUTORY DECREE AND NOTICE OF AVAILABILITY." IF YOU NEED OBJECTION FORMS, OR HAVE QUESTIONS ABOUT WATER COURT PROCEDURES OR CHANGES TO YOUR RIGHT, YOU CAN CONTACT THE WATER COURT BY CALLING 1-800-624-3270 (WITHIN MONTANA ONLY) OR 1-406-586-4364, OR BY WRITING TO P.O. BOX 1389, BOZEMAN, MT 59771-1389.

**INTERLOCUTORY DECREE
BEAVER CREEK, TRIBUTARY TO MILK RIVER
BASIN 40M
ABSTRACT OF WATER RIGHT CLAIM**

IMPORTANT NOTICE

THIS WATER RIGHT ABSTRACT MAY INCLUDE MODIFICATIONS OF THE WATER RIGHT AS CLAIMED OR AMENDED. MODIFICATIONS ARE AUTHORIZED BY THE MONTANA SUPREME COURT WATER RIGHT CLAIMS EXAMINATION RULES OR BY ORDER OF THE WATER COURT. OBJECTIONS MAY BE FILED ACCORDING TO PROCEDURES OUTLINED IN THE "NOTICE OF ENTRY OF INTERLOCUTORY DECREE AND NOTICE OF AVAILABILITY".

Water Right Number: 40M 30142246 STATEMENT OF CLAIM

Version: 1 -- ORIGINAL RIGHT

Status: ACTIVE

Owners: USA (DEPT OF INTERIOR BUREAU OF LAND MGMT)
5001 SOUTHGATE DR
BILLINGS, MT 59101-4669

Priority Date: JULY 11, 1935

Type of Historical Right: USE

Purpose (Use): STOCK

***Flow Rate:** A SPECIFIC FLOW RATE HAS NOT BEEN DECREED BECAUSE THIS USE CONSISTS OF STOCK DRINKING DIRECTLY FROM THE SOURCE, OR FROM A DITCH SYSTEM. THE FLOW RATE IS LIMITED TO THE MINIMUM AMOUNT HISTORICALLY NECESSARY TO SUSTAIN THIS PURPOSE.

***Volume:** THIS RIGHT INCLUDES THE AMOUNT OF WATER CONSUMPTIVELY USED FOR STOCKWATERING PURPOSES AT THE RATE OF 30 GALLONS PER DAY PER ANIMAL UNIT. ANIMAL UNITS SHALL BE BASED ON REASONABLE CARRYING CAPACITY AND HISTORICAL USE OF THE AREA SERVICED BY THIS WATER SOURCE.

***Source Name:** BEAVER CREEK

Source Type: SURFACE WATER

***Source Name:** UNNAMED TRIBUTARY OF BEAVER CREEK

Source Type: SURFACE WATER

THE SOURCE INCLUDES UNNAMED TRIBUTARIES OF BEAVER CREEK.

Point of Diversion and Means of Diversion:

<u>ID</u>	<u>Govt Lot</u>	<u>Qtr Sec</u>	<u>Sec</u>	<u>Twp</u>	<u>Rge</u>	<u>County</u>
1	4		1	26N	31E	PHILLIPS

Source Name: BEAVER CREEK

Period of Diversion: JANUARY 1 TO DECEMBER 31

Diversion Means: LIVESTOCK DIRECT FROM SOURCE

2	1	2	26N	31E	PHILLIPS
Source Name:	BEAVER CREEK				
Period of Diversion:	JANUARY 1 TO DECEMBER 31				
Diversion Means:	LIVESTOCK DIRECT FROM SOURCE				
3	NESW	27	27N	31E	PHILLIPS
Source Name:	BEAVER CREEK				
Period of Diversion:	JANUARY 1 TO DECEMBER 31				
Diversion Means:	LIVESTOCK DIRECT FROM SOURCE				
4	NWSE	27	27N	31E	PHILLIPS
Source Name:	UNNAMED TRIBUTARY OF BEAVER CREEK				
Period of Diversion:	JANUARY 1 TO DECEMBER 31				
Diversion Means:	LIVESTOCK DIRECT FROM SOURCE				
5	NENW	34	27N	31E	PHILLIPS
Source Name:	BEAVER CREEK				
Period of Diversion:	JANUARY 1 TO DECEMBER 31				
Diversion Means:	LIVESTOCK DIRECT FROM SOURCE				
6	SWNE	34	27N	31E	PHILLIPS
*Source Name:	UNNAMED TRIBUTARY OF BEAVER CREEK				
Period of Diversion:	JANUARY 1 TO DECEMBER 31				
Diversion Means:	LIVESTOCK DIRECT FROM SOURCE				
7	NWSW	35	27N	31E	PHILLIPS
Source Name:	BEAVER CREEK				
Period of Diversion:	JANUARY 1 TO DECEMBER 31				
Diversion Means:	LIVESTOCK DIRECT FROM SOURCE				
8	SESW	35	27N	31E	PHILLIPS
Source Name:	BEAVER CREEK				
Period of Diversion:	JANUARY 1 TO DECEMBER 31				
Diversion Means:	LIVESTOCK DIRECT FROM SOURCE				
9	SWSE	35	27N	31E	PHILLIPS
Source Name:	BEAVER CREEK				
Period of Diversion:	JANUARY 1 TO DECEMBER 31				
Diversion Means:	LIVESTOCK DIRECT FROM SOURCE				
Period of Use:	JANUARY 1 TO DECEMBER 31				

Place of Use:

<u>ID</u>	<u>Acres</u>	<u>Govt Lot</u>	<u>Qtr Sec</u>	<u>Sec</u>	<u>Twp</u>	<u>Rge</u>	<u>County</u>
1		4		1	26N	31E	PHILLIPS
2		1		2	26N	31E	PHILLIPS
3			NESW	27	27N	31E	PHILLIPS
4			NWSE	27	27N	31E	PHILLIPS
5			NENW	34	27N	31E	PHILLIPS
6			SWNE	34	27N	31E	PHILLIPS
7			NWSW	35	27N	31E	PHILLIPS
8			SESW	35	27N	31E	PHILLIPS
9			SWSE	35	27N	31E	PHILLIPS

Remarks:

BLM FILED ELECTRONIC CLAIMS. THIS CLAIM REFERENCES BLM CLAIM ID BLM2888 AND GRAZING ALLOTMENT MT05412.

THE FOLLOWING ISSUES WERE IDENTIFIED BY THE DNRC DURING ITS EXAMINATION OF THIS WATER RIGHT CLAIM.

THIS CLAIM NUMBER WAS NOT INCLUDED IN THE BASIN 40M DECREE ISSUED 03/20/2009.

A BETTER UNDERSTANDING OF YOUR CLAIMED WATER RIGHT CAN BE OBTAINED BY COMPARING YOUR RIGHT WITH OTHER CLAIMS IN THE BASIN. FOR EXAMPLE, COMPARE PRIORITY DATES, FLOW RATES, VOLUMES, OR ACRES IRRIGATED. ALSO, YOUR WATER RIGHT MAY BE SUBJECT TO WATER RIGHTS IN ADJOINING SUBBASINS OR BASINS AS WELL AS BEING SUBJECT TO OTHER RIGHTS ON YOUR SOURCE OF SUPPLY. FINALLY, YOUR WATER RIGHT MAY BE SUBJECT TO INDIAN RESERVED AND FEDERAL RESERVED WATER RIGHTS.

COMPLETE DETAILS REGARDING THE DNRC PREPARATION OF THIS INTERLOCUTORY DECREE AND RELATED MATERIALS CAN BE REVIEWED AT THE OFFICE LOCATIONS IDENTIFIED IN THE DOCUMENT ENTITLED "NOTICE OF ENTRY OF INTERLOCUTORY DECREE AND NOTICE OF AVAILABILITY."

SEE GENERAL FINDINGS OF FACT AND CONCLUSIONS OF LAW FOR FURTHER EXPLANATION OF YOUR CLAIMED WATER RIGHT. THESE FINDINGS CAN BE FOUND AS INDICATED IN THE DOCUMENT ENTITLED "NOTICE OF ENTRY OF INTERLOCUTORY DECREE AND NOTICE OF AVAILABILITY." IF YOU NEED OBJECTION FORMS, OR HAVE QUESTIONS ABOUT WATER COURT PROCEDURES OR CHANGES TO YOUR RIGHT, YOU CAN CONTACT THE WATER COURT BY CALLING 1-800-624-3270 (WITHIN MONTANA ONLY) OR 1-406-586-4364, OR BY WRITING TO P.O. BOX 1389, BOZEMAN, MT 59771-1389.

**INTERLOCUTORY DECREE
BEAVER CREEK, TRIBUTARY TO MILK RIVER
BASIN 40M
ABSTRACT OF WATER RIGHT CLAIM**

IMPORTANT NOTICE

THIS WATER RIGHT ABSTRACT MAY INCLUDE MODIFICATIONS OF THE WATER RIGHT AS CLAIMED OR AMENDED. MODIFICATIONS ARE AUTHORIZED BY THE MONTANA SUPREME COURT WATER RIGHT CLAIMS EXAMINATION RULES OR BY ORDER OF THE WATER COURT. OBJECTIONS MAY BE FILED ACCORDING TO PROCEDURES OUTLINED IN THE "NOTICE OF ENTRY OF INTERLOCUTORY DECREE AND NOTICE OF AVAILABILITY".

Water Right Number: 40M 30142247 STATEMENT OF CLAIM

Version: 1 -- ORIGINAL RIGHT

Status: ACTIVE

Owners: USA (DEPT OF INTERIOR BUREAU OF LAND MGMT)
5001 SOUTHGATE DR
BILLINGS, MT 59101-4669

Priority Date: JULY 11, 1935

Type of Historical Right: USE

Purpose (Use): STOCK

***Flow Rate:** A SPECIFIC FLOW RATE HAS NOT BEEN DECREED BECAUSE THIS USE CONSISTS OF STOCK DRINKING DIRECTLY FROM THE SOURCE, OR FROM A DITCH SYSTEM. THE FLOW RATE IS LIMITED TO THE MINIMUM AMOUNT HISTORICALLY NECESSARY TO SUSTAIN THIS PURPOSE.

***Volume:** THIS RIGHT INCLUDES THE AMOUNT OF WATER CONSUMPTIVELY USED FOR STOCKWATERING PURPOSES AT THE RATE OF 30 GALLONS PER DAY PER ANIMAL UNIT. ANIMAL UNITS SHALL BE BASED ON REASONABLE CARRYING CAPACITY AND HISTORICAL USE OF THE AREA SERVICED BY THIS WATER SOURCE.

Source Name: BEAVER CREEK

Source Type: SURFACE WATER

THE SOURCE INCLUDES UNNAMED TRIBUTARIES OF BEAVER CREEK.

Point of Diversion and Means of Diversion:

<u>ID</u>	<u>Govt Lot</u>	<u>Qtr</u>	<u>Sec</u>	<u>Twp</u>	<u>Rge</u>	<u>County</u>
1		NESE	4	26N	30E	PHILLIPS
Period of Diversion:	JANUARY 1 TO DECEMBER 31					
Diversion Means:	LIVESTOCK DIRECT FROM SOURCE					
2		NESW	23	27N	30E	PHILLIPS
Period of Diversion:	JANUARY 1 TO DECEMBER 31					
Diversion Means:	LIVESTOCK DIRECT FROM SOURCE					

3 SENW 23 27N 30E PHILLIPS

Period of Diversion: JANUARY 1 TO DECEMBER 31

Diversion Means: LIVESTOCK DIRECT FROM SOURCE

4 SWNE 26 27N 30E PHILLIPS

Period of Diversion: JANUARY 1 TO DECEMBER 31

Diversion Means: LIVESTOCK DIRECT FROM SOURCE

5 NENW 35 27N 30E PHILLIPS

Period of Diversion: JANUARY 1 TO DECEMBER 31

Diversion Means: LIVESTOCK DIRECT FROM SOURCE

6 SENW 35 27N 30E PHILLIPS

Period of Diversion: JANUARY 1 TO DECEMBER 31

Diversion Means: LIVESTOCK DIRECT FROM SOURCE

Period of Use: JANUARY 1 TO DECEMBER 31

Place of Use:

<u>ID</u>	<u>Acres</u>	<u>Govt Lot</u>	<u>Qtr Sec</u>	<u>Sec</u>	<u>Twp</u>	<u>Rge</u>	<u>County</u>
1			NESE	4	26N	30E	PHILLIPS
2			NESW	23	27N	30E	PHILLIPS
3			SENW	23	27N	30E	PHILLIPS
4			SWNE	26	27N	30E	PHILLIPS
5			NENW	35	27N	30E	PHILLIPS
6			SENW	35	27N	30E	PHILLIPS

Remarks:

BLM FILED ELECTRONIC CLAIMS. THIS CLAIM REFERENCES BLM CLAIM ID BLM2889 AND GRAZING ALLOTMENT MT05415.

THE FOLLOWING ISSUES WERE IDENTIFIED BY THE DNRC DURING ITS EXAMINATION OF THIS WATER RIGHT CLAIM.

THIS CLAIM NUMBER WAS NOT INCLUDED IN THE BASIN 40M DECREE ISSUED 03/20/2009.

A BETTER UNDERSTANDING OF YOUR CLAIMED WATER RIGHT CAN BE OBTAINED BY COMPARING YOUR RIGHT WITH OTHER CLAIMS IN THE BASIN. FOR EXAMPLE, COMPARE PRIORITY DATES, FLOW RATES, VOLUMES, OR ACRES IRRIGATED. ALSO, YOUR WATER RIGHT MAY BE SUBJECT TO WATER RIGHTS IN ADJOINING SUBBASINS OR BASINS AS WELL AS BEING SUBJECT TO OTHER RIGHTS ON YOUR SOURCE OF SUPPLY. FINALLY, YOUR WATER RIGHT MAY BE SUBJECT TO INDIAN RESERVED AND FEDERAL RESERVED WATER RIGHTS.

COMPLETE DETAILS REGARDING THE DNRC PREPARATION OF THIS INTERLOCUTORY DECREE AND RELATED MATERIALS CAN BE REVIEWED AT THE OFFICE LOCATIONS IDENTIFIED IN THE DOCUMENT ENTITLED "NOTICE OF ENTRY OF INTERLOCUTORY DECREE AND NOTICE OF AVAILABILITY."

SEE GENERAL FINDINGS OF FACT AND CONCLUSIONS OF LAW FOR FURTHER EXPLANATION OF YOUR CLAIMED WATER RIGHT. THESE FINDINGS CAN BE FOUND AS INDICATED IN THE DOCUMENT ENTITLED "NOTICE OF ENTRY OF INTERLOCUTORY DECREE AND NOTICE OF AVAILABILITY." IF YOU NEED OBJECTION FORMS, OR HAVE QUESTIONS ABOUT WATER COURT PROCEDURES OR CHANGES TO YOUR RIGHT, YOU CAN CONTACT THE WATER COURT BY CALLING 1-800-624-3270 (WITHIN MONTANA ONLY) OR 1-406-586-4364, OR BY WRITING TO P.O. BOX 1389, BOZEMAN, MT 59771-1389.

**INTERLOCUTORY DECREE
BEAVER CREEK, TRIBUTARY TO MILK RIVER
BASIN 40M
ABSTRACT OF WATER RIGHT CLAIM**

IMPORTANT NOTICE

THIS WATER RIGHT ABSTRACT MAY INCLUDE MODIFICATIONS OF THE WATER RIGHT AS CLAIMED OR AMENDED. MODIFICATIONS ARE AUTHORIZED BY THE MONTANA SUPREME COURT WATER RIGHT CLAIMS EXAMINATION RULES OR BY ORDER OF THE WATER COURT. OBJECTIONS MAY BE FILED ACCORDING TO PROCEDURES OUTLINED IN THE "NOTICE OF ENTRY OF INTERLOCUTORY DECREE AND NOTICE OF AVAILABILITY".

Water Right Number: 40M 30142248 STATEMENT OF CLAIM
Version: 1 -- ORIGINAL RIGHT
Status: ACTIVE

Owners: USA (DEPT OF INTERIOR BUREAU OF LAND MGMT)
5001 SOUTHGATE DR
BILLINGS, MT 59101-4669

Priority Date: JULY 11, 1935

Type of Historical Right: USE

Purpose (Use): STOCK

***Flow Rate:** A SPECIFIC FLOW RATE HAS NOT BEEN DECREED BECAUSE THIS USE CONSISTS OF STOCK DRINKING DIRECTLY FROM THE SOURCE, OR FROM A DITCH SYSTEM. THE FLOW RATE IS LIMITED TO THE MINIMUM AMOUNT HISTORICALLY NECESSARY TO SUSTAIN THIS PURPOSE.

***Volume:** THIS RIGHT INCLUDES THE AMOUNT OF WATER CONSUMPTIVELY USED FOR STOCKWATERING PURPOSES AT THE RATE OF 30 GALLONS PER DAY PER ANIMAL UNIT. ANIMAL UNITS SHALL BE BASED ON REASONABLE CARRYING CAPACITY AND HISTORICAL USE OF THE AREA SERVICED BY THIS WATER SOURCE.

***Source Name:** UNNAMED TRIBUTARY OF BEAVER CREEK

Source Type: SURFACE WATER

Point of Diversion and Means of Diversion:

<u>ID</u>	<u>Govt Lot</u>	<u>Qtr</u>	<u>Sec</u>	<u>Twp</u>	<u>Rge</u>	<u>County</u>
1	5		7	31N	33E	PHILLIPS

Period of Diversion: JANUARY 1 TO DECEMBER 31

Diversion Means: LIVESTOCK DIRECT FROM SOURCE

2	2		8	31N	33E	PHILLIPS
---	---	--	---	-----	-----	----------

Period of Diversion: JANUARY 1 TO DECEMBER 31

Diversion Means: LIVESTOCK DIRECT FROM SOURCE

Period of Use: JANUARY 1 TO DECEMBER 31

Place of Use:

<u>ID</u>	<u>Acres</u>	<u>Govt Lot</u>	<u>Qtr Sec</u>	<u>Sec</u>	<u>Twp</u>	<u>Rge</u>	<u>County</u>
1		5		7	31N	33E	PHILLIPS
2		2		8	31N	33E	PHILLIPS

Remarks:

BLM FILED ELECTRONIC CLAIMS. THIS CLAIM REFERENCES BLM CLAIM ID BLM2890 AND GRAZING ALLOTMENT MT15318.

THE FOLLOWING ISSUES WERE IDENTIFIED BY THE DNRC DURING ITS EXAMINATION OF THIS WATER RIGHT CLAIM.

THIS CLAIM NUMBER WAS NOT INCLUDED IN THE BASIN 40M DECREE ISSUED 03/20/2009.

A BETTER UNDERSTANDING OF YOUR CLAIMED WATER RIGHT CAN BE OBTAINED BY COMPARING YOUR RIGHT WITH OTHER CLAIMS IN THE BASIN. FOR EXAMPLE, COMPARE PRIORITY DATES, FLOW RATES, VOLUMES, OR ACRES IRRIGATED. ALSO, YOUR WATER RIGHT MAY BE SUBJECT TO WATER RIGHTS IN ADJOINING SUBBASINS OR BASINS AS WELL AS BEING SUBJECT TO OTHER RIGHTS ON YOUR SOURCE OF SUPPLY. FINALLY, YOUR WATER RIGHT MAY BE SUBJECT TO INDIAN RESERVED AND FEDERAL RESERVED WATER RIGHTS.

COMPLETE DETAILS REGARDING THE DNRC PREPARATION OF THIS INTERLOCUTORY DECREE AND RELATED MATERIALS CAN BE REVIEWED AT THE OFFICE LOCATIONS IDENTIFIED IN THE DOCUMENT ENTITLED "NOTICE OF ENTRY OF INTERLOCUTORY DECREE AND NOTICE OF AVAILABILITY."

SEE GENERAL FINDINGS OF FACT AND CONCLUSIONS OF LAW FOR FURTHER EXPLANATION OF YOUR CLAIMED WATER RIGHT. THESE FINDINGS CAN BE FOUND AS INDICATED IN THE DOCUMENT ENTITLED "NOTICE OF ENTRY OF INTERLOCUTORY DECREE AND NOTICE OF AVAILABILITY." IF YOU NEED OBJECTION FORMS, OR HAVE QUESTIONS ABOUT WATER COURT PROCEDURES OR CHANGES TO YOUR RIGHT, YOU CAN CONTACT THE WATER COURT BY CALLING 1-800-624-3270 (WITHIN MONTANA ONLY) OR 1-406-586-4364, OR BY WRITING TO P.O. BOX 1389, BOZEMAN, MT 59771-1389.

**INTERLOCUTORY DECREE
BEAVER CREEK, TRIBUTARY TO MILK RIVER
BASIN 40M
ABSTRACT OF WATER RIGHT CLAIM**

IMPORTANT NOTICE

THIS WATER RIGHT ABSTRACT MAY INCLUDE MODIFICATIONS OF THE WATER RIGHT AS CLAIMED OR AMENDED. MODIFICATIONS ARE AUTHORIZED BY THE MONTANA SUPREME COURT WATER RIGHT CLAIMS EXAMINATION RULES OR BY ORDER OF THE WATER COURT. OBJECTIONS MAY BE FILED ACCORDING TO PROCEDURES OUTLINED IN THE "NOTICE OF ENTRY OF INTERLOCUTORY DECREE AND NOTICE OF AVAILABILITY".

Water Right Number: 40M 30142249 STATEMENT OF CLAIM

Version: 1 -- ORIGINAL RIGHT

Status: ACTIVE

Owners: USA (DEPT OF INTERIOR BUREAU OF LAND MGMT)
5001 SOUTHGATE DR
BILLINGS, MT 59101-4669

Priority Date: JULY 11, 1935

Type of Historical Right: USE

Purpose (Use): STOCK

***Flow Rate:** A SPECIFIC FLOW RATE HAS NOT BEEN DECREED BECAUSE THIS USE CONSISTS OF STOCK DRINKING DIRECTLY FROM THE SOURCE, OR FROM A DITCH SYSTEM. THE FLOW RATE IS LIMITED TO THE MINIMUM AMOUNT HISTORICALLY NECESSARY TO SUSTAIN THIS PURPOSE.

***Volume:** THIS RIGHT INCLUDES THE AMOUNT OF WATER CONSUMPTIVELY USED FOR STOCKWATERING PURPOSES AT THE RATE OF 30 GALLONS PER DAY PER ANIMAL UNIT. ANIMAL UNITS SHALL BE BASED ON REASONABLE CARRYING CAPACITY AND HISTORICAL USE OF THE AREA SERVICED BY THIS WATER SOURCE.

Source Name: BEAVER CREEK

Source Type: SURFACE WATER

Point of Diversion and Means of Diversion:

<u>ID</u>	<u>Govt Lot</u>	<u>Qtr Sec</u>	<u>Sec</u>	<u>Twp</u>	<u>Rge</u>	<u>County</u>
1		SWSW	28	30N	32E	PHILLIPS

Period of Diversion: JANUARY 1 TO DECEMBER 31

Diversion Means: LIVESTOCK DIRECT FROM SOURCE

2		NWNW	33	30N	32E	PHILLIPS
---	--	------	----	-----	-----	----------

Period of Diversion: JANUARY 1 TO DECEMBER 31

Diversion Means: LIVESTOCK DIRECT FROM SOURCE

Period of Use: JANUARY 1 TO DECEMBER 31

Place of Use:

<u>ID</u>	<u>Acres</u>	<u>Govt Lot</u>	<u>Qtr Sec</u>	<u>Sec</u>	<u>Twp</u>	<u>Rge</u>	<u>County</u>
1			SWSW	28	30N	32E	PHILLIPS
2			NWNW	33	30N	32E	PHILLIPS

Remarks:

BLM FILED ELECTRONIC CLAIMS. THIS CLAIM REFERENCES BLM CLAIM ID BLM2891 AND GRAZING ALLOTMENT MT15339.

THE FOLLOWING ISSUES WERE IDENTIFIED BY THE DNRC DURING ITS EXAMINATION OF THIS WATER RIGHT CLAIM.

THIS CLAIM NUMBER WAS NOT INCLUDED IN THE BASIN 40M DECREE ISSUED 03/20/2009.

A BETTER UNDERSTANDING OF YOUR CLAIMED WATER RIGHT CAN BE OBTAINED BY COMPARING YOUR RIGHT WITH OTHER CLAIMS IN THE BASIN. FOR EXAMPLE, COMPARE PRIORITY DATES, FLOW RATES, VOLUMES, OR ACRES IRRIGATED. ALSO, YOUR WATER RIGHT MAY BE SUBJECT TO WATER RIGHTS IN ADJOINING SUBBASINS OR BASINS AS WELL AS BEING SUBJECT TO OTHER RIGHTS ON YOUR SOURCE OF SUPPLY. FINALLY, YOUR WATER RIGHT MAY BE SUBJECT TO INDIAN RESERVED AND FEDERAL RESERVED WATER RIGHTS.

COMPLETE DETAILS REGARDING THE DNRC PREPARATION OF THIS INTERLOCUTORY DECREE AND RELATED MATERIALS CAN BE REVIEWED AT THE OFFICE LOCATIONS IDENTIFIED IN THE DOCUMENT ENTITLED "NOTICE OF ENTRY OF INTERLOCUTORY DECREE AND NOTICE OF AVAILABILITY."

SEE GENERAL FINDINGS OF FACT AND CONCLUSIONS OF LAW FOR FURTHER EXPLANATION OF YOUR CLAIMED WATER RIGHT. THESE FINDINGS CAN BE FOUND AS INDICATED IN THE DOCUMENT ENTITLED "NOTICE OF ENTRY OF INTERLOCUTORY DECREE AND NOTICE OF AVAILABILITY." IF YOU NEED OBJECTION FORMS, OR HAVE QUESTIONS ABOUT WATER COURT PROCEDURES OR CHANGES TO YOUR RIGHT, YOU CAN CONTACT THE WATER COURT BY CALLING 1-800-624-3270 (WITHIN MONTANA ONLY) OR 1-406-586-4364, OR BY WRITING TO P.O. BOX 1389, BOZEMAN, MT 59771-1389.

**INTERLOCUTORY DECREE
BEAVER CREEK, TRIBUTARY TO MILK RIVER
BASIN 40M
ABSTRACT OF WATER RIGHT CLAIM**

IMPORTANT NOTICE

THIS WATER RIGHT ABSTRACT MAY INCLUDE MODIFICATIONS OF THE WATER RIGHT AS CLAIMED OR AMENDED. MODIFICATIONS ARE AUTHORIZED BY THE MONTANA SUPREME COURT WATER RIGHT CLAIMS EXAMINATION RULES OR BY ORDER OF THE WATER COURT. OBJECTIONS MAY BE FILED ACCORDING TO PROCEDURES OUTLINED IN THE "NOTICE OF ENTRY OF INTERLOCUTORY DECREE AND NOTICE OF AVAILABILITY".

Water Right Number: 40M 30142250 STATEMENT OF CLAIM

Version: 1 -- ORIGINAL RIGHT

Status: ACTIVE

Owners: USA (DEPT OF INTERIOR BUREAU OF LAND MGMT)
5001 SOUTHGATE DR
BILLINGS, MT 59101-4669

Priority Date: JULY 11, 1935

Type of Historical Right: USE

Purpose (Use): STOCK

***Flow Rate:** A SPECIFIC FLOW RATE HAS NOT BEEN DECREED BECAUSE THIS USE CONSISTS OF STOCK DRINKING DIRECTLY FROM THE SOURCE, OR FROM A DITCH SYSTEM. THE FLOW RATE IS LIMITED TO THE MINIMUM AMOUNT HISTORICALLY NECESSARY TO SUSTAIN THIS PURPOSE.

***Volume:** THIS RIGHT INCLUDES THE AMOUNT OF WATER CONSUMPTIVELY USED FOR STOCKWATERING PURPOSES AT THE RATE OF 30 GALLONS PER DAY PER ANIMAL UNIT. ANIMAL UNITS SHALL BE BASED ON REASONABLE CARRYING CAPACITY AND HISTORICAL USE OF THE AREA SERVICED BY THIS WATER SOURCE.

Source Name: BEAVER CREEK

Source Type: SURFACE WATER

Point of Diversion and Means of Diversion:

<u>ID</u>	<u>Govt Lot</u>	<u>Qtr Sec</u>	<u>Sec</u>	<u>Twp</u>	<u>Rge</u>	<u>County</u>
1		NWSE	18	28N	33E	PHILLIPS

Period of Diversion: JANUARY 1 TO DECEMBER 31

Diversion Means: LIVESTOCK DIRECT FROM SOURCE

Period of Use: JANUARY 1 TO DECEMBER 31

Place of Use:

<u>ID</u>	<u>Acres</u>	<u>Govt Lot</u>	<u>Qtr Sec</u>	<u>Sec</u>	<u>Twp</u>	<u>Rge</u>	<u>County</u>
1			NWSE	18	28N	33E	PHILLIPS

Remarks:

BLM FILED ELECTRONIC CLAIMS. THIS CLAIM REFERENCES BLM CLAIM ID BLM2892 AND GRAZING ALLOTMENT MT15353.

THE FOLLOWING ISSUES WERE IDENTIFIED BY THE DNRC DURING ITS EXAMINATION OF THIS WATER RIGHT CLAIM.

THIS CLAIM NUMBER WAS NOT INCLUDED IN THE BASIN 40M DECREE ISSUED 03/20/2009.

A BETTER UNDERSTANDING OF YOUR CLAIMED WATER RIGHT CAN BE OBTAINED BY COMPARING YOUR RIGHT WITH OTHER CLAIMS IN THE BASIN. FOR EXAMPLE, COMPARE PRIORITY DATES, FLOW RATES, VOLUMES, OR ACRES IRRIGATED. ALSO, YOUR WATER RIGHT MAY BE SUBJECT TO WATER RIGHTS IN ADJOINING SUBBASINS OR BASINS AS WELL AS BEING SUBJECT TO OTHER RIGHTS ON YOUR SOURCE OF SUPPLY. FINALLY, YOUR WATER RIGHT MAY BE SUBJECT TO INDIAN RESERVED AND FEDERAL RESERVED WATER RIGHTS.

COMPLETE DETAILS REGARDING THE DNRC PREPARATION OF THIS INTERLOCUTORY DECREE AND RELATED MATERIALS CAN BE REVIEWED AT THE OFFICE LOCATIONS IDENTIFIED IN THE DOCUMENT ENTITLED "NOTICE OF ENTRY OF INTERLOCUTORY DECREE AND NOTICE OF AVAILABILITY."

SEE GENERAL FINDINGS OF FACT AND CONCLUSIONS OF LAW FOR FURTHER EXPLANATION OF YOUR CLAIMED WATER RIGHT. THESE FINDINGS CAN BE FOUND AS INDICATED IN THE DOCUMENT ENTITLED "NOTICE OF ENTRY OF INTERLOCUTORY DECREE AND NOTICE OF AVAILABILITY." IF YOU NEED OBJECTION FORMS, OR HAVE QUESTIONS ABOUT WATER COURT PROCEDURES OR CHANGES TO YOUR RIGHT, YOU CAN CONTACT THE WATER COURT BY CALLING 1-800-624-3270 (WITHIN MONTANA ONLY) OR 1-406-586-4364, OR BY WRITING TO P.O. BOX 1389, BOZEMAN, MT 59771-1389.

**INTERLOCUTORY DECREE
BEAVER CREEK, TRIBUTARY TO MILK RIVER
BASIN 40M
ABSTRACT OF WATER RIGHT CLAIM**

IMPORTANT NOTICE

THIS WATER RIGHT ABSTRACT MAY INCLUDE MODIFICATIONS OF THE WATER RIGHT AS CLAIMED OR AMENDED. MODIFICATIONS ARE AUTHORIZED BY THE MONTANA SUPREME COURT WATER RIGHT CLAIMS EXAMINATION RULES OR BY ORDER OF THE WATER COURT. OBJECTIONS MAY BE FILED ACCORDING TO PROCEDURES OUTLINED IN THE "NOTICE OF ENTRY OF INTERLOCUTORY DECREE AND NOTICE OF AVAILABILITY".

Water Right Number: 40M 30142251 STATEMENT OF CLAIM
Version: 1 -- ORIGINAL RIGHT
Status: ACTIVE

Owners: USA (DEPT OF INTERIOR BUREAU OF LAND MGMT)
5001 SOUTHGATE DR
BILLINGS, MT 59101-4669

Priority Date: JULY 11, 1935

Type of Historical Right: USE

Purpose (Use): STOCK

***Flow Rate:** A SPECIFIC FLOW RATE HAS NOT BEEN DECREED BECAUSE THIS USE CONSISTS OF STOCK DRINKING DIRECTLY FROM THE SOURCE, OR FROM A DITCH SYSTEM. THE FLOW RATE IS LIMITED TO THE MINIMUM AMOUNT HISTORICALLY NECESSARY TO SUSTAIN THIS PURPOSE.

***Volume:** THIS RIGHT INCLUDES THE AMOUNT OF WATER CONSUMPTIVELY USED FOR STOCKWATERING PURPOSES AT THE RATE OF 30 GALLONS PER DAY PER ANIMAL UNIT. ANIMAL UNITS SHALL BE BASED ON REASONABLE CARRYING CAPACITY AND HISTORICAL USE OF THE AREA SERVICED BY THIS WATER SOURCE.

Source Name: BEAVER CREEK

Source Type: SURFACE WATER

Point of Diversion and Means of Diversion:

<u>ID</u>	<u>Govt Lot</u>	<u>Qtr Sec</u>	<u>Sec</u>	<u>Twp</u>	<u>Rge</u>	<u>County</u>
1		NENE	8	29N	32E	PHILLIPS
Period of Diversion:	JANUARY 1 TO DECEMBER 31					
Diversion Means:	LIVESTOCK DIRECT FROM SOURCE					
2		NENW	8	29N	32E	PHILLIPS
Period of Diversion:	JANUARY 1 TO DECEMBER 31					
Diversion Means:	LIVESTOCK DIRECT FROM SOURCE					
3		NESE	8	29N	32E	PHILLIPS
Period of Diversion:	JANUARY 1 TO DECEMBER 31					

	Diversion Means:	LIVESTOCK DIRECT FROM SOURCE				
4		SENE	8	29N	32E	PHILLIPS
	Period of Diversion:	JANUARY 1 TO DECEMBER 31				
	Diversion Means:	LIVESTOCK DIRECT FROM SOURCE				
5		SESE	8	29N	32E	PHILLIPS
	Period of Diversion:	JANUARY 1 TO DECEMBER 31				
	Diversion Means:	LIVESTOCK DIRECT FROM SOURCE				
6		SESW	9	29N	32E	PHILLIPS
	Period of Diversion:	JANUARY 1 TO DECEMBER 31				
	Diversion Means:	LIVESTOCK DIRECT FROM SOURCE				
7		SWSW	9	29N	32E	PHILLIPS
	Period of Diversion:	JANUARY 1 TO DECEMBER 31				
	Diversion Means:	LIVESTOCK DIRECT FROM SOURCE				
8		NENE	20	29N	32E	PHILLIPS
	Period of Diversion:	JANUARY 1 TO DECEMBER 31				
	Diversion Means:	LIVESTOCK DIRECT FROM SOURCE				
9		SENE	20	29N	32E	PHILLIPS
	Period of Diversion:	JANUARY 1 TO DECEMBER 31				
	Diversion Means:	LIVESTOCK DIRECT FROM SOURCE				
10		NESW	21	29N	32E	PHILLIPS
	Period of Diversion:	JANUARY 1 TO DECEMBER 31				
	Diversion Means:	LIVESTOCK DIRECT FROM SOURCE				
11		NWNW	21	29N	32E	PHILLIPS
	Period of Diversion:	JANUARY 1 TO DECEMBER 31				
	Diversion Means:	LIVESTOCK DIRECT FROM SOURCE				
12		SWNW	21	29N	32E	PHILLIPS
	Period of Diversion:	JANUARY 1 TO DECEMBER 31				
	Diversion Means:	LIVESTOCK DIRECT FROM SOURCE				
	Period of Use:	JANUARY 1 TO DECEMBER 31				

Place of Use:

<u>ID</u>	<u>Acres</u>	<u>Govt Lot</u>	<u>Qtr Sec</u>	<u>Sec</u>	<u>Twp</u>	<u>Rge</u>	<u>County</u>
1			NENE	8	29N	32E	PHILLIPS
2			NENW	8	29N	32E	PHILLIPS
3			NESE	8	29N	32E	PHILLIPS
4			SENE	8	29N	32E	PHILLIPS
5			SESE	8	29N	32E	PHILLIPS
6			SESW	9	29N	32E	PHILLIPS
7			SWSW	9	29N	32E	PHILLIPS
8			NENE	20	29N	32E	PHILLIPS
9			SENE	20	29N	32E	PHILLIPS
10			NESW	21	29N	32E	PHILLIPS
11			NWNW	21	29N	32E	PHILLIPS
12			SWNW	21	29N	32E	PHILLIPS

Remarks:

BLM FILED ELECTRONIC CLAIMS. THIS CLAIM REFERENCES BLM CLAIM ID BLM2893 AND GRAZING ALLOTMENT MT15354.

THE FOLLOWING ISSUES WERE IDENTIFIED BY THE DNRC DURING ITS EXAMINATION OF THIS WATER RIGHT CLAIM.

THIS CLAIM NUMBER WAS NOT INCLUDED IN THE BASIN 40M DECREE ISSUED 03/20/2009.

A BETTER UNDERSTANDING OF YOUR CLAIMED WATER RIGHT CAN BE OBTAINED BY COMPARING YOUR RIGHT WITH OTHER CLAIMS IN THE BASIN. FOR EXAMPLE, COMPARE PRIORITY DATES, FLOW RATES, VOLUMES, OR ACRES IRRIGATED. ALSO, YOUR WATER RIGHT MAY BE SUBJECT TO WATER RIGHTS IN ADJOINING SUBBASINS OR BASINS AS WELL AS BEING SUBJECT TO OTHER RIGHTS ON YOUR SOURCE OF SUPPLY. FINALLY, YOUR WATER RIGHT MAY BE SUBJECT TO INDIAN RESERVED AND FEDERAL RESERVED WATER RIGHTS.

COMPLETE DETAILS REGARDING THE DNRC PREPARATION OF THIS INTERLOCUTORY DECREE AND RELATED MATERIALS CAN BE REVIEWED AT THE OFFICE LOCATIONS IDENTIFIED IN THE DOCUMENT ENTITLED "NOTICE OF ENTRY OF INTERLOCUTORY DECREE AND NOTICE OF AVAILABILITY."

SEE GENERAL FINDINGS OF FACT AND CONCLUSIONS OF LAW FOR FURTHER EXPLANATION OF YOUR CLAIMED WATER RIGHT. THESE FINDINGS CAN BE FOUND AS INDICATED IN THE DOCUMENT ENTITLED "NOTICE OF ENTRY OF INTERLOCUTORY DECREE AND NOTICE OF AVAILABILITY." IF YOU NEED OBJECTION FORMS, OR HAVE QUESTIONS ABOUT WATER COURT PROCEDURES OR CHANGES TO YOUR RIGHT, YOU CAN CONTACT THE WATER COURT BY CALLING 1-800-624-3270 (WITHIN MONTANA ONLY) OR 1-406-586-4364, OR BY WRITING TO P.O. BOX 1389, BOZEMAN, MT 59771-1389.

**INTERLOCUTORY DECREE
BEAVER CREEK, TRIBUTARY TO MILK RIVER
BASIN 40M
ABSTRACT OF WATER RIGHT CLAIM**

IMPORTANT NOTICE

THIS WATER RIGHT ABSTRACT MAY INCLUDE MODIFICATIONS OF THE WATER RIGHT AS CLAIMED OR AMENDED. MODIFICATIONS ARE AUTHORIZED BY THE MONTANA SUPREME COURT WATER RIGHT CLAIMS EXAMINATION RULES OR BY ORDER OF THE WATER COURT. OBJECTIONS MAY BE FILED ACCORDING TO PROCEDURES OUTLINED IN THE "NOTICE OF ENTRY OF INTERLOCUTORY DECREE AND NOTICE OF AVAILABILITY".

Water Right Number: 40M 30142252 STATEMENT OF CLAIM

Version: 1 -- ORIGINAL RIGHT

Status: ACTIVE

Owners: USA (DEPT OF INTERIOR BUREAU OF LAND MGMT)
5001 SOUTHGATE DR
BILLINGS, MT 59101-4669

Priority Date: JULY 11, 1935

Type of Historical Right: USE

Purpose (Use): STOCK

***Flow Rate:** A SPECIFIC FLOW RATE HAS NOT BEEN DECREED BECAUSE THIS USE CONSISTS OF STOCK DRINKING DIRECTLY FROM THE SOURCE, OR FROM A DITCH SYSTEM. THE FLOW RATE IS LIMITED TO THE MINIMUM AMOUNT HISTORICALLY NECESSARY TO SUSTAIN THIS PURPOSE.

***Volume:** THIS RIGHT INCLUDES THE AMOUNT OF WATER CONSUMPTIVELY USED FOR STOCKWATERING PURPOSES AT THE RATE OF 30 GALLONS PER DAY PER ANIMAL UNIT. ANIMAL UNITS SHALL BE BASED ON REASONABLE CARRYING CAPACITY AND HISTORICAL USE OF THE AREA SERVICED BY THIS WATER SOURCE.

Source Name: BEAVER CREEK

Source Type: SURFACE WATER

Point of Diversion and Means of Diversion:

<u>ID</u>	<u>Govt Lot</u>	<u>Qtr</u>	<u>Sec</u>	<u>Twp</u>	<u>Rge</u>	<u>County</u>
1		NESE	20	29N	32E	PHILLIPS
Period of Diversion:	JANUARY 1 TO DECEMBER 31					
Diversion Means:	LIVESTOCK DIRECT FROM SOURCE					
2		SENE	20	29N	32E	PHILLIPS
Period of Diversion:	JANUARY 1 TO DECEMBER 31					
Diversion Means:	LIVESTOCK DIRECT FROM SOURCE					
3		SESE	20	29N	32E	PHILLIPS
Period of Diversion:	JANUARY 1 TO DECEMBER 31					

Diversion Means: LIVESTOCK DIRECT FROM SOURCE

Period of Use: JANUARY 1 TO DECEMBER 31

Place of Use:

<u>ID</u>	<u>Acres</u>	<u>Govt Lot</u>	<u>Qtr Sec</u>	<u>Sec</u>	<u>Twp</u>	<u>Rge</u>	<u>County</u>
1			NESE	20	29N	32E	PHILLIPS
2			SENE	20	29N	32E	PHILLIPS
3			SESE	20	29N	32E	PHILLIPS

Remarks:

BLM FILED ELECTRONIC CLAIMS. THIS CLAIM REFERENCES BLM CLAIM ID BLM2894 AND GRAZING ALLOTMENT MT15357.

THE FOLLOWING ISSUES WERE IDENTIFIED BY THE DNRC DURING ITS EXAMINATION OF THIS WATER RIGHT CLAIM.

THIS CLAIM NUMBER WAS NOT INCLUDED IN THE BASIN 40M DECREE ISSUED 03/20/2009.

A BETTER UNDERSTANDING OF YOUR CLAIMED WATER RIGHT CAN BE OBTAINED BY COMPARING YOUR RIGHT WITH OTHER CLAIMS IN THE BASIN. FOR EXAMPLE, COMPARE PRIORITY DATES, FLOW RATES, VOLUMES, OR ACRES IRRIGATED. ALSO, YOUR WATER RIGHT MAY BE SUBJECT TO WATER RIGHTS IN ADJOINING SUBBASINS OR BASINS AS WELL AS BEING SUBJECT TO OTHER RIGHTS ON YOUR SOURCE OF SUPPLY. FINALLY, YOUR WATER RIGHT MAY BE SUBJECT TO INDIAN RESERVED AND FEDERAL RESERVED WATER RIGHTS.

COMPLETE DETAILS REGARDING THE DNRC PREPARATION OF THIS INTERLOCUTORY DECREE AND RELATED MATERIALS CAN BE REVIEWED AT THE OFFICE LOCATIONS IDENTIFIED IN THE DOCUMENT ENTITLED "NOTICE OF ENTRY OF INTERLOCUTORY DECREE AND NOTICE OF AVAILABILITY."

SEE GENERAL FINDINGS OF FACT AND CONCLUSIONS OF LAW FOR FURTHER EXPLANATION OF YOUR CLAIMED WATER RIGHT. THESE FINDINGS CAN BE FOUND AS INDICATED IN THE DOCUMENT ENTITLED "NOTICE OF ENTRY OF INTERLOCUTORY DECREE AND NOTICE OF AVAILABILITY." IF YOU NEED OBJECTION FORMS, OR HAVE QUESTIONS ABOUT WATER COURT PROCEDURES OR CHANGES TO YOUR RIGHT, YOU CAN CONTACT THE WATER COURT BY CALLING 1-800-624-3270 (WITHIN MONTANA ONLY) OR 1-406-586-4364, OR BY WRITING TO P.O. BOX 1389, BOZEMAN, MT 59771-1389.

**INTERLOCUTORY DECREE
BEAVER CREEK, TRIBUTARY TO MILK RIVER
BASIN 40M
ABSTRACT OF WATER RIGHT CLAIM**

IMPORTANT NOTICE

THIS WATER RIGHT ABSTRACT MAY INCLUDE MODIFICATIONS OF THE WATER RIGHT AS CLAIMED OR AMENDED. MODIFICATIONS ARE AUTHORIZED BY THE MONTANA SUPREME COURT WATER RIGHT CLAIMS EXAMINATION RULES OR BY ORDER OF THE WATER COURT. OBJECTIONS MAY BE FILED ACCORDING TO PROCEDURES OUTLINED IN THE "NOTICE OF ENTRY OF INTERLOCUTORY DECREE AND NOTICE OF AVAILABILITY".

Water Right Number: 40M 30142253 STATEMENT OF CLAIM

Version: 1 -- ORIGINAL RIGHT

Status: ACTIVE

Owners: USA (DEPT OF INTERIOR BUREAU OF LAND MGMT)
5001 SOUTHGATE DR
BILLINGS, MT 59101-4669

Priority Date: JULY 11, 1935

Type of Historical Right: USE

Purpose (Use): STOCK

***Flow Rate:** A SPECIFIC FLOW RATE HAS NOT BEEN DECREED BECAUSE THIS USE CONSISTS OF STOCK DRINKING DIRECTLY FROM THE SOURCE, OR FROM A DITCH SYSTEM. THE FLOW RATE IS LIMITED TO THE MINIMUM AMOUNT HISTORICALLY NECESSARY TO SUSTAIN THIS PURPOSE.

***Volume:** THIS RIGHT INCLUDES THE AMOUNT OF WATER CONSUMPTIVELY USED FOR STOCKWATERING PURPOSES AT THE RATE OF 30 GALLONS PER DAY PER ANIMAL UNIT. ANIMAL UNITS SHALL BE BASED ON REASONABLE CARRYING CAPACITY AND HISTORICAL USE OF THE AREA SERVICED BY THIS WATER SOURCE.

Source Name: BEAVER CREEK

Source Type: SURFACE WATER

Point of Diversion and Means of Diversion:

<u>ID</u>	<u>Govt Lot</u>	<u>Qtr</u>	<u>Sec</u>	<u>Twp</u>	<u>Rge</u>	<u>County</u>
1		SWNE	1	27N	32E	PHILLIPS

Period of Diversion: JANUARY 1 TO DECEMBER 31

Diversion Means: LIVESTOCK DIRECT FROM SOURCE

2	2		1	27N	32E	PHILLIPS
---	---	--	---	-----	-----	----------

Period of Diversion: JANUARY 1 TO DECEMBER 31

Diversion Means: LIVESTOCK DIRECT FROM SOURCE

Period of Use: JANUARY 1 TO DECEMBER 31

Place of Use:

<u>ID</u>	<u>Acres</u>	<u>Govt Lot</u>	<u>Qtr Sec</u>	<u>Sec</u>	<u>Twp</u>	<u>Rge</u>	<u>County</u>
1			SWNE	1	27N	32E	PHILLIPS
2		2		1	27N	32E	PHILLIPS

Remarks:

BLM FILED ELECTRONIC CLAIMS. THIS CLAIM REFERENCES BLM CLAIM ID BLM2895 AND GRAZING ALLOTMENT MT15405.

THE FOLLOWING ISSUES WERE IDENTIFIED BY THE DNRC DURING ITS EXAMINATION OF THIS WATER RIGHT CLAIM.

THIS CLAIM NUMBER WAS NOT INCLUDED IN THE BASIN 40M DECREE ISSUED 03/20/2009.

A BETTER UNDERSTANDING OF YOUR CLAIMED WATER RIGHT CAN BE OBTAINED BY COMPARING YOUR RIGHT WITH OTHER CLAIMS IN THE BASIN. FOR EXAMPLE, COMPARE PRIORITY DATES, FLOW RATES, VOLUMES, OR ACRES IRRIGATED. ALSO, YOUR WATER RIGHT MAY BE SUBJECT TO WATER RIGHTS IN ADJOINING SUBBASINS OR BASINS AS WELL AS BEING SUBJECT TO OTHER RIGHTS ON YOUR SOURCE OF SUPPLY. FINALLY, YOUR WATER RIGHT MAY BE SUBJECT TO INDIAN RESERVED AND FEDERAL RESERVED WATER RIGHTS.

COMPLETE DETAILS REGARDING THE DNRC PREPARATION OF THIS INTERLOCUTORY DECREE AND RELATED MATERIALS CAN BE REVIEWED AT THE OFFICE LOCATIONS IDENTIFIED IN THE DOCUMENT ENTITLED "NOTICE OF ENTRY OF INTERLOCUTORY DECREE AND NOTICE OF AVAILABILITY."

SEE GENERAL FINDINGS OF FACT AND CONCLUSIONS OF LAW FOR FURTHER EXPLANATION OF YOUR CLAIMED WATER RIGHT. THESE FINDINGS CAN BE FOUND AS INDICATED IN THE DOCUMENT ENTITLED "NOTICE OF ENTRY OF INTERLOCUTORY DECREE AND NOTICE OF AVAILABILITY." IF YOU NEED OBJECTION FORMS, OR HAVE QUESTIONS ABOUT WATER COURT PROCEDURES OR CHANGES TO YOUR RIGHT, YOU CAN CONTACT THE WATER COURT BY CALLING 1-800-624-3270 (WITHIN MONTANA ONLY) OR 1-406-586-4364, OR BY WRITING TO P.O. BOX 1389, BOZEMAN, MT 59771-1389.

**INTERLOCUTORY DECREE
BEAVER CREEK, TRIBUTARY TO MILK RIVER
BASIN 40M
ABSTRACT OF WATER RIGHT CLAIM**

IMPORTANT NOTICE

THIS WATER RIGHT ABSTRACT MAY INCLUDE MODIFICATIONS OF THE WATER RIGHT AS CLAIMED OR AMENDED. MODIFICATIONS ARE AUTHORIZED BY THE MONTANA SUPREME COURT WATER RIGHT CLAIMS EXAMINATION RULES OR BY ORDER OF THE WATER COURT. OBJECTIONS MAY BE FILED ACCORDING TO PROCEDURES OUTLINED IN THE "NOTICE OF ENTRY OF INTERLOCUTORY DECREE AND NOTICE OF AVAILABILITY".

Water Right Number: 40M 30142254 STATEMENT OF CLAIM

Version: 1 -- ORIGINAL RIGHT

Status: ACTIVE

Owners: USA (DEPT OF INTERIOR BUREAU OF LAND MGMT)
5001 SOUTHGATE DR
BILLINGS, MT 59101-4669

Priority Date: JULY 11, 1935

Type of Historical Right: USE

Purpose (Use): STOCK

***Flow Rate:** A SPECIFIC FLOW RATE HAS NOT BEEN DECREED BECAUSE THIS USE CONSISTS OF STOCK DRINKING DIRECTLY FROM THE SOURCE, OR FROM A DITCH SYSTEM. THE FLOW RATE IS LIMITED TO THE MINIMUM AMOUNT HISTORICALLY NECESSARY TO SUSTAIN THIS PURPOSE.

***Volume:** THIS RIGHT INCLUDES THE AMOUNT OF WATER CONSUMPTIVELY USED FOR STOCKWATERING PURPOSES AT THE RATE OF 30 GALLONS PER DAY PER ANIMAL UNIT. ANIMAL UNITS SHALL BE BASED ON REASONABLE CARRYING CAPACITY AND HISTORICAL USE OF THE AREA SERVICED BY THIS WATER SOURCE.

Source Name: BEAVER CREEK

Source Type: SURFACE WATER

Point of Diversion and Means of Diversion:

<u>ID</u>	<u>Govt Lot</u>	<u>Qtr Sec</u>	<u>Sec</u>	<u>Twp</u>	<u>Rge</u>	<u>County</u>
1		SWNW	24	27N	32E	PHILLIPS

Period of Diversion: JANUARY 1 TO DECEMBER 31

Diversion Means: LIVESTOCK DIRECT FROM SOURCE

2		NENW	25	27N	32E	PHILLIPS
---	--	------	----	-----	-----	----------

Period of Diversion: JANUARY 1 TO DECEMBER 31

Diversion Means: LIVESTOCK DIRECT FROM SOURCE

Period of Use: JANUARY 1 TO DECEMBER 31

Place of Use:

<u>ID</u>	<u>Acres</u>	<u>Govt Lot</u>	<u>Qtr Sec</u>	<u>Sec</u>	<u>Twp</u>	<u>Rge</u>	<u>County</u>
1			SWNW	24	27N	32E	PHILLIPS
2			NENW	25	27N	32E	PHILLIPS

Remarks:

BLM FILED ELECTRONIC CLAIMS. THIS CLAIM REFERENCES BLM CLAIM ID BLM2896 AND GRAZING ALLOTMENT MT15408.

THE FOLLOWING ISSUES WERE IDENTIFIED BY THE DNRC DURING ITS EXAMINATION OF THIS WATER RIGHT CLAIM.

THIS CLAIM NUMBER WAS NOT INCLUDED IN THE BASIN 40M DECREE ISSUED 03/20/2009.

A BETTER UNDERSTANDING OF YOUR CLAIMED WATER RIGHT CAN BE OBTAINED BY COMPARING YOUR RIGHT WITH OTHER CLAIMS IN THE BASIN. FOR EXAMPLE, COMPARE PRIORITY DATES, FLOW RATES, VOLUMES, OR ACRES IRRIGATED. ALSO, YOUR WATER RIGHT MAY BE SUBJECT TO WATER RIGHTS IN ADJOINING SUBBASINS OR BASINS AS WELL AS BEING SUBJECT TO OTHER RIGHTS ON YOUR SOURCE OF SUPPLY. FINALLY, YOUR WATER RIGHT MAY BE SUBJECT TO INDIAN RESERVED AND FEDERAL RESERVED WATER RIGHTS.

COMPLETE DETAILS REGARDING THE DNRC PREPARATION OF THIS INTERLOCUTORY DECREE AND RELATED MATERIALS CAN BE REVIEWED AT THE OFFICE LOCATIONS IDENTIFIED IN THE DOCUMENT ENTITLED "NOTICE OF ENTRY OF INTERLOCUTORY DECREE AND NOTICE OF AVAILABILITY."

SEE GENERAL FINDINGS OF FACT AND CONCLUSIONS OF LAW FOR FURTHER EXPLANATION OF YOUR CLAIMED WATER RIGHT. THESE FINDINGS CAN BE FOUND AS INDICATED IN THE DOCUMENT ENTITLED "NOTICE OF ENTRY OF INTERLOCUTORY DECREE AND NOTICE OF AVAILABILITY." IF YOU NEED OBJECTION FORMS, OR HAVE QUESTIONS ABOUT WATER COURT PROCEDURES OR CHANGES TO YOUR RIGHT, YOU CAN CONTACT THE WATER COURT BY CALLING 1-800-624-3270 (WITHIN MONTANA ONLY) OR 1-406-586-4364, OR BY WRITING TO P.O. BOX 1389, BOZEMAN, MT 59771-1389.

**INTERLOCUTORY DECREE
BEAVER CREEK, TRIBUTARY TO MILK RIVER
BASIN 40M
ABSTRACT OF WATER RIGHT CLAIM**

IMPORTANT NOTICE

THIS WATER RIGHT ABSTRACT MAY INCLUDE MODIFICATIONS OF THE WATER RIGHT AS CLAIMED OR AMENDED. MODIFICATIONS ARE AUTHORIZED BY THE MONTANA SUPREME COURT WATER RIGHT CLAIMS EXAMINATION RULES OR BY ORDER OF THE WATER COURT. OBJECTIONS MAY BE FILED ACCORDING TO PROCEDURES OUTLINED IN THE "NOTICE OF ENTRY OF INTERLOCUTORY DECREE AND NOTICE OF AVAILABILITY".

Water Right Number: 40M 30142255 STATEMENT OF CLAIM

Version: 1 -- ORIGINAL RIGHT

Status: ACTIVE

Owners: USA (DEPT OF INTERIOR BUREAU OF LAND MGMT)
5001 SOUTHGATE DR
BILLINGS, MT 59101-4669

Priority Date: JULY 11, 1935

Type of Historical Right: USE

Purpose (Use): STOCK

***Flow Rate:** A SPECIFIC FLOW RATE HAS NOT BEEN DECREED BECAUSE THIS USE CONSISTS OF STOCK DRINKING DIRECTLY FROM THE SOURCE, OR FROM A DITCH SYSTEM. THE FLOW RATE IS LIMITED TO THE MINIMUM AMOUNT HISTORICALLY NECESSARY TO SUSTAIN THIS PURPOSE.

***Volume:** THIS RIGHT INCLUDES THE AMOUNT OF WATER CONSUMPTIVELY USED FOR STOCKWATERING PURPOSES AT THE RATE OF 30 GALLONS PER DAY PER ANIMAL UNIT. ANIMAL UNITS SHALL BE BASED ON REASONABLE CARRYING CAPACITY AND HISTORICAL USE OF THE AREA SERVICED BY THIS WATER SOURCE.

Source Name: BEAVER CREEK

Source Type: SURFACE WATER

Point of Diversion and Means of Diversion:

<u>ID</u>	<u>Govt Lot</u>	<u>Qtr</u>	<u>Sec</u>	<u>Twp</u>	<u>Rge</u>	<u>County</u>
1		SE	24	27N	30E	PHILLIPS
Period of Diversion:	JANUARY 1 TO DECEMBER 31					
Diversion Means:	LIVESTOCK DIRECT FROM SOURCE					
2		SW	24	27N	30E	PHILLIPS
Period of Diversion:	JANUARY 1 TO DECEMBER 31					
Diversion Means:	LIVESTOCK DIRECT FROM SOURCE					
3		NW	19	27N	31E	PHILLIPS
Period of Diversion:	JANUARY 1 TO DECEMBER 31					

**INTERLOCUTORY DECREE
BEAVER CREEK, TRIBUTARY TO MILK RIVER
BASIN 40M
ABSTRACT OF WATER RIGHT CLAIM**

IMPORTANT NOTICE

THIS WATER RIGHT ABSTRACT MAY INCLUDE MODIFICATIONS OF THE WATER RIGHT AS CLAIMED OR AMENDED. MODIFICATIONS ARE AUTHORIZED BY THE MONTANA SUPREME COURT WATER RIGHT CLAIMS EXAMINATION RULES OR BY ORDER OF THE WATER COURT. OBJECTIONS MAY BE FILED ACCORDING TO PROCEDURES OUTLINED IN THE "NOTICE OF ENTRY OF INTERLOCUTORY DECREE AND NOTICE OF AVAILABILITY".

Water Right Number: 40M 30142256 STATEMENT OF CLAIM

Version: 1 -- ORIGINAL RIGHT

Status: ACTIVE

Owners: USA (DEPT OF INTERIOR BUREAU OF LAND MGMT)
5001 SOUTHGATE DR
BILLINGS, MT 59101-4669

Priority Date: JULY 11, 1935

Type of Historical Right: USE

Purpose (Use): STOCK

***Flow Rate:** A SPECIFIC FLOW RATE HAS NOT BEEN DECREED BECAUSE THIS USE CONSISTS OF STOCK DRINKING DIRECTLY FROM THE SOURCE, OR FROM A DITCH SYSTEM. THE FLOW RATE IS LIMITED TO THE MINIMUM AMOUNT HISTORICALLY NECESSARY TO SUSTAIN THIS PURPOSE.

***Volume:** THIS RIGHT INCLUDES THE AMOUNT OF WATER CONSUMPTIVELY USED FOR STOCKWATERING PURPOSES AT THE RATE OF 30 GALLONS PER DAY PER ANIMAL UNIT. ANIMAL UNITS SHALL BE BASED ON REASONABLE CARRYING CAPACITY AND HISTORICAL USE OF THE AREA SERVICED BY THIS WATER SOURCE.

Source Name: BEAVER CREEK

Source Type: SURFACE WATER

Point of Diversion and Means of Diversion:

<u>ID</u>	<u>Govt Lot</u>	<u>Qtr Sec</u>	<u>Sec</u>	<u>Twp</u>	<u>Rge</u>	<u>County</u>
1		SWNW	17	26N	30E	PHILLIPS

Period of Diversion: JANUARY 1 TO DECEMBER 31

Diversion Means: LIVESTOCK DIRECT FROM SOURCE

Period of Use: JANUARY 1 TO DECEMBER 31

Place of Use:

<u>ID</u>	<u>Acres</u>	<u>Govt Lot</u>	<u>Qtr Sec</u>	<u>Sec</u>	<u>Twp</u>	<u>Rge</u>	<u>County</u>
1			SWNW	17	26N	30E	PHILLIPS

Remarks:

BLM FILED ELECTRONIC CLAIMS. THIS CLAIM REFERENCES BLM CLAIM ID BLM2898 AND GRAZING ALLOTMENT MT15417.

THE FOLLOWING ISSUES WERE IDENTIFIED BY THE DNRC DURING ITS EXAMINATION OF THIS WATER RIGHT CLAIM.

THIS CLAIM NUMBER WAS NOT INCLUDED IN THE BASIN 40M DECREE ISSUED 03/20/2009.

A BETTER UNDERSTANDING OF YOUR CLAIMED WATER RIGHT CAN BE OBTAINED BY COMPARING YOUR RIGHT WITH OTHER CLAIMS IN THE BASIN. FOR EXAMPLE, COMPARE PRIORITY DATES, FLOW RATES, VOLUMES, OR ACRES IRRIGATED. ALSO, YOUR WATER RIGHT MAY BE SUBJECT TO WATER RIGHTS IN ADJOINING SUBBASINS OR BASINS AS WELL AS BEING SUBJECT TO OTHER RIGHTS ON YOUR SOURCE OF SUPPLY. FINALLY, YOUR WATER RIGHT MAY BE SUBJECT TO INDIAN RESERVED AND FEDERAL RESERVED WATER RIGHTS.

COMPLETE DETAILS REGARDING THE DNRC PREPARATION OF THIS INTERLOCUTORY DECREE AND RELATED MATERIALS CAN BE REVIEWED AT THE OFFICE LOCATIONS IDENTIFIED IN THE DOCUMENT ENTITLED "NOTICE OF ENTRY OF INTERLOCUTORY DECREE AND NOTICE OF AVAILABILITY."

SEE GENERAL FINDINGS OF FACT AND CONCLUSIONS OF LAW FOR FURTHER EXPLANATION OF YOUR CLAIMED WATER RIGHT. THESE FINDINGS CAN BE FOUND AS INDICATED IN THE DOCUMENT ENTITLED "NOTICE OF ENTRY OF INTERLOCUTORY DECREE AND NOTICE OF AVAILABILITY." IF YOU NEED OBJECTION FORMS, OR HAVE QUESTIONS ABOUT WATER COURT PROCEDURES OR CHANGES TO YOUR RIGHT, YOU CAN CONTACT THE WATER COURT BY CALLING 1-800-624-3270 (WITHIN MONTANA ONLY) OR 1-406-586-4364, OR BY WRITING TO P.O. BOX 1389, BOZEMAN, MT 59771-1389.

**INTERLOCUTORY DECREE
BEAVER CREEK, TRIBUTARY TO MILK RIVER
BASIN 40M
ABSTRACT OF WATER RIGHT CLAIM**

IMPORTANT NOTICE

THIS WATER RIGHT ABSTRACT MAY INCLUDE MODIFICATIONS OF THE WATER RIGHT AS CLAIMED OR AMENDED. MODIFICATIONS ARE AUTHORIZED BY THE MONTANA SUPREME COURT WATER RIGHT CLAIMS EXAMINATION RULES OR BY ORDER OF THE WATER COURT. OBJECTIONS MAY BE FILED ACCORDING TO PROCEDURES OUTLINED IN THE "NOTICE OF ENTRY OF INTERLOCUTORY DECREE AND NOTICE OF AVAILABILITY".

Water Right Number: 40M 30142257 STATEMENT OF CLAIM
Version: 1 -- ORIGINAL RIGHT
Status: ACTIVE

Owners: USA (DEPT OF INTERIOR BUREAU OF LAND MGMT)
5001 SOUTHGATE DR
BILLINGS, MT 59101-4669

Priority Date: JULY 11, 1935

Type of Historical Right: USE

Purpose (Use): STOCK

***Flow Rate:** A SPECIFIC FLOW RATE HAS NOT BEEN DECREED BECAUSE THIS USE CONSISTS OF STOCK DRINKING DIRECTLY FROM THE SOURCE, OR FROM A DITCH SYSTEM. THE FLOW RATE IS LIMITED TO THE MINIMUM AMOUNT HISTORICALLY NECESSARY TO SUSTAIN THIS PURPOSE.

***Volume:** THIS RIGHT INCLUDES THE AMOUNT OF WATER CONSUMPTIVELY USED FOR STOCKWATERING PURPOSES AT THE RATE OF 30 GALLONS PER DAY PER ANIMAL UNIT. ANIMAL UNITS SHALL BE BASED ON REASONABLE CARRYING CAPACITY AND HISTORICAL USE OF THE AREA SERVICED BY THIS WATER SOURCE.

Source Name: BEAVER CREEK

Source Type: SURFACE WATER

Point of Diversion and Means of Diversion:

<u>ID</u>	<u>Govt Lot</u>	<u>Qtr</u>	<u>Sec</u>	<u>Twp</u>	<u>Rge</u>	<u>County</u>
1		SESE	1	25N	28E	PHILLIPS
Period of Diversion:	JANUARY 1 TO DECEMBER 31					
Diversion Means:	LIVESTOCK DIRECT FROM SOURCE					
2		NENE	11	25N	28E	PHILLIPS
Period of Diversion:	JANUARY 1 TO DECEMBER 31					
Diversion Means:	LIVESTOCK DIRECT FROM SOURCE					
3		NESW	11	25N	28E	PHILLIPS
Period of Diversion:	JANUARY 1 TO DECEMBER 31					

Diversion Means: LIVESTOCK DIRECT FROM SOURCE
 4 SENE 11 25N 28E PHILLIPS
Period of Diversion: JANUARY 1 TO DECEMBER 31
Diversion Means: LIVESTOCK DIRECT FROM SOURCE
 5 SWNE 11 25N 28E PHILLIPS
Period of Diversion: JANUARY 1 TO DECEMBER 31
Diversion Means: LIVESTOCK DIRECT FROM SOURCE
 6 SWSW 11 25N 28E PHILLIPS
Period of Diversion: JANUARY 1 TO DECEMBER 31
Diversion Means: LIVESTOCK DIRECT FROM SOURCE
 7 SWNW 12 25N 28E PHILLIPS
Period of Diversion: JANUARY 1 TO DECEMBER 31
Diversion Means: LIVESTOCK DIRECT FROM SOURCE
 8 NENE 15 25N 28E PHILLIPS
Period of Diversion: JANUARY 1 TO DECEMBER 31
Diversion Means: LIVESTOCK DIRECT FROM SOURCE
 9 NWNE 15 25N 28E PHILLIPS
Period of Diversion: JANUARY 1 TO DECEMBER 31
Diversion Means: LIVESTOCK DIRECT FROM SOURCE

Period of Use: JANUARY 1 TO DECEMBER 31

Place of Use:

<u>ID</u>	<u>Acres</u>	<u>Govt Lot</u>	<u>Qtr Sec</u>	<u>Sec</u>	<u>Twp</u>	<u>Rge</u>	<u>County</u>
1			SESE	1	25N	28E	PHILLIPS
2			NENE	11	25N	28E	PHILLIPS
3			NESW	11	25N	28E	PHILLIPS
4			SENE	11	25N	28E	PHILLIPS
5			SWNE	11	25N	28E	PHILLIPS
6			SWSW	11	25N	28E	PHILLIPS
7			SWNW	12	25N	28E	PHILLIPS
8			NENE	15	25N	28E	PHILLIPS
9			NWNE	15	25N	28E	PHILLIPS

Remarks:

BLM FILED ELECTRONIC CLAIMS. THIS CLAIM REFERENCES BLM CLAIM ID BLM2899 AND GRAZING ALLOTMENT MT15424.

THE FOLLOWING ISSUES WERE IDENTIFIED BY THE DNRC DURING ITS EXAMINATION OF THIS WATER RIGHT CLAIM.
 THIS CLAIM NUMBER WAS NOT INCLUDED IN THE BASIN 40M DECREE ISSUED 03/20/2009.

A BETTER UNDERSTANDING OF YOUR CLAIMED WATER RIGHT CAN BE OBTAINED BY COMPARING YOUR RIGHT WITH OTHER CLAIMS IN THE BASIN. FOR EXAMPLE, COMPARE PRIORITY DATES, FLOW RATES, VOLUMES, OR ACRES IRRIGATED. ALSO, YOUR WATER RIGHT MAY BE SUBJECT TO WATER RIGHTS IN ADJOINING SUBBASINS OR BASINS AS WELL AS BEING SUBJECT TO OTHER RIGHTS ON YOUR SOURCE OF SUPPLY. FINALLY, YOUR WATER RIGHT MAY BE SUBJECT TO INDIAN RESERVED AND FEDERAL RESERVED WATER RIGHTS.

COMPLETE DETAILS REGARDING THE DNRC PREPARATION OF THIS INTERLOCUTORY DECREE AND RELATED MATERIALS CAN BE REVIEWED AT THE OFFICE LOCATIONS IDENTIFIED IN THE DOCUMENT ENTITLED "NOTICE OF ENTRY OF INTERLOCUTORY DECREE AND NOTICE OF AVAILABILITY."

SEE GENERAL FINDINGS OF FACT AND CONCLUSIONS OF LAW FOR FURTHER EXPLANATION OF YOUR CLAIMED WATER RIGHT. THESE FINDINGS CAN BE FOUND AS INDICATED IN THE DOCUMENT ENTITLED "NOTICE OF ENTRY OF INTERLOCUTORY DECREE AND NOTICE OF AVAILABILITY." IF YOU NEED OBJECTION FORMS, OR HAVE QUESTIONS ABOUT WATER COURT PROCEDURES OR CHANGES TO YOUR RIGHT, YOU CAN CONTACT THE WATER COURT BY CALLING 1-800-624-3270 (WITHIN MONTANA ONLY) OR 1-406-586-4364, OR BY WRITING TO P.O. BOX 1389, BOZEMAN, MT 59771-1389.

**INTERLOCUTORY DECREE
BEAVER CREEK, TRIBUTARY TO MILK RIVER
BASIN 40M
ABSTRACT OF WATER RIGHT CLAIM**

IMPORTANT NOTICE

THIS WATER RIGHT ABSTRACT MAY INCLUDE MODIFICATIONS OF THE WATER RIGHT AS CLAIMED OR AMENDED. MODIFICATIONS ARE AUTHORIZED BY THE MONTANA SUPREME COURT WATER RIGHT CLAIMS EXAMINATION RULES OR BY ORDER OF THE WATER COURT. OBJECTIONS MAY BE FILED ACCORDING TO PROCEDURES OUTLINED IN THE "NOTICE OF ENTRY OF INTERLOCUTORY DECREE AND NOTICE OF AVAILABILITY".

Water Right Number: 40M 30142258 STATEMENT OF CLAIM
Version: 1 -- ORIGINAL RIGHT
Status: ACTIVE

Owners: USA (DEPT OF INTERIOR BUREAU OF LAND MGMT)
5001 SOUTHGATE DR
BILLINGS, MT 59101-4669

Priority Date: JULY 11, 1935

Type of Historical Right: USE

Purpose (Use): STOCK

***Flow Rate:** A SPECIFIC FLOW RATE HAS NOT BEEN DECREED BECAUSE THIS USE CONSISTS OF STOCK DRINKING DIRECTLY FROM THE SOURCE, OR FROM A DITCH SYSTEM. THE FLOW RATE IS LIMITED TO THE MINIMUM AMOUNT HISTORICALLY NECESSARY TO SUSTAIN THIS PURPOSE.

***Volume:** THIS RIGHT INCLUDES THE AMOUNT OF WATER CONSUMPTIVELY USED FOR STOCKWATERING PURPOSES AT THE RATE OF 30 GALLONS PER DAY PER ANIMAL UNIT. ANIMAL UNITS SHALL BE BASED ON REASONABLE CARRYING CAPACITY AND HISTORICAL USE OF THE AREA SERVICED BY THIS WATER SOURCE.

Source Name: BEAVER CREEK

Source Type: SURFACE WATER

Point of Diversion and Means of Diversion:

<u>ID</u>	<u>Govt Lot</u>	<u>Qtr Sec</u>	<u>Sec</u>	<u>Twp</u>	<u>Rge</u>	<u>County</u>
1		NWNW	24	31N	32E	PHILLIPS

Period of Diversion: JANUARY 1 TO DECEMBER 31

Diversion Means: LIVESTOCK DIRECT FROM SOURCE

2		SWNW	24	31N	32E	PHILLIPS
---	--	------	----	-----	-----	----------

Period of Diversion: JANUARY 1 TO DECEMBER 31

Diversion Means: LIVESTOCK DIRECT FROM SOURCE

Period of Use: JANUARY 1 TO DECEMBER 31

Place of Use:

<u>ID</u>	<u>Acres</u>	<u>Govt Lot</u>	<u>Qtr Sec</u>	<u>Sec</u>	<u>Twp</u>	<u>Rge</u>	<u>County</u>
1			NWNW	24	31N	32E	PHILLIPS
2			SWNW	24	31N	32E	PHILLIPS

Remarks:

BLM FILED ELECTRONIC CLAIMS. THIS CLAIM REFERENCES BLM CLAIM ID BLM2900 AND GRAZING ALLOTMENT MT15438.

THE FOLLOWING ISSUES WERE IDENTIFIED BY THE DNRC DURING ITS EXAMINATION OF THIS WATER RIGHT CLAIM.

THIS CLAIM NUMBER WAS NOT INCLUDED IN THE BASIN 40M DECREE ISSUED 03/20/2009.

A BETTER UNDERSTANDING OF YOUR CLAIMED WATER RIGHT CAN BE OBTAINED BY COMPARING YOUR RIGHT WITH OTHER CLAIMS IN THE BASIN. FOR EXAMPLE, COMPARE PRIORITY DATES, FLOW RATES, VOLUMES, OR ACRES IRRIGATED. ALSO, YOUR WATER RIGHT MAY BE SUBJECT TO WATER RIGHTS IN ADJOINING SUBBASINS OR BASINS AS WELL AS BEING SUBJECT TO OTHER RIGHTS ON YOUR SOURCE OF SUPPLY. FINALLY, YOUR WATER RIGHT MAY BE SUBJECT TO INDIAN RESERVED AND FEDERAL RESERVED WATER RIGHTS.

COMPLETE DETAILS REGARDING THE DNRC PREPARATION OF THIS INTERLOCUTORY DECREE AND RELATED MATERIALS CAN BE REVIEWED AT THE OFFICE LOCATIONS IDENTIFIED IN THE DOCUMENT ENTITLED "NOTICE OF ENTRY OF INTERLOCUTORY DECREE AND NOTICE OF AVAILABILITY."

SEE GENERAL FINDINGS OF FACT AND CONCLUSIONS OF LAW FOR FURTHER EXPLANATION OF YOUR CLAIMED WATER RIGHT. THESE FINDINGS CAN BE FOUND AS INDICATED IN THE DOCUMENT ENTITLED "NOTICE OF ENTRY OF INTERLOCUTORY DECREE AND NOTICE OF AVAILABILITY." IF YOU NEED OBJECTION FORMS, OR HAVE QUESTIONS ABOUT WATER COURT PROCEDURES OR CHANGES TO YOUR RIGHT, YOU CAN CONTACT THE WATER COURT BY CALLING 1-800-624-3270 (WITHIN MONTANA ONLY) OR 1-406-586-4364, OR BY WRITING TO P.O. BOX 1389, BOZEMAN, MT 59771-1389.

**INTERLOCUTORY DECREE
BEAVER CREEK, TRIBUTARY TO MILK RIVER
BASIN 40M
ABSTRACT OF WATER RIGHT CLAIM**

IMPORTANT NOTICE

THIS WATER RIGHT ABSTRACT MAY INCLUDE MODIFICATIONS OF THE WATER RIGHT AS CLAIMED OR AMENDED. MODIFICATIONS ARE AUTHORIZED BY THE MONTANA SUPREME COURT WATER RIGHT CLAIMS EXAMINATION RULES OR BY ORDER OF THE WATER COURT. OBJECTIONS MAY BE FILED ACCORDING TO PROCEDURES OUTLINED IN THE "NOTICE OF ENTRY OF INTERLOCUTORY DECREE AND NOTICE OF AVAILABILITY".

Water Right Number: 40M 30142259 STATEMENT OF CLAIM

Version: 1 -- ORIGINAL RIGHT

Status: ACTIVE

Owners: USA (DEPT OF INTERIOR BUREAU OF LAND MGMT)
5001 SOUTHGATE DR
BILLINGS, MT 59101-4669

Priority Date: JULY 11, 1935

Type of Historical Right: USE

Purpose (Use): STOCK

***Flow Rate:** A SPECIFIC FLOW RATE HAS NOT BEEN DECREED BECAUSE THIS USE CONSISTS OF STOCK DRINKING DIRECTLY FROM THE SOURCE, OR FROM A DITCH SYSTEM. THE FLOW RATE IS LIMITED TO THE MINIMUM AMOUNT HISTORICALLY NECESSARY TO SUSTAIN THIS PURPOSE.

***Volume:** THIS RIGHT INCLUDES THE AMOUNT OF WATER CONSUMPTIVELY USED FOR STOCKWATERING PURPOSES AT THE RATE OF 30 GALLONS PER DAY PER ANIMAL UNIT. ANIMAL UNITS SHALL BE BASED ON REASONABLE CARRYING CAPACITY AND HISTORICAL USE OF THE AREA SERVICED BY THIS WATER SOURCE.

Source Name: BEAVER CREEK

Source Type: SURFACE WATER

Point of Diversion and Means of Diversion:

<u>ID</u>	<u>Govt Lot</u>	<u>Qtr Sec</u>	<u>Sec</u>	<u>Twp</u>	<u>Rge</u>	<u>County</u>
1		NESW	27	27N	31E	PHILLIPS
Period of Diversion:	JANUARY 1 TO DECEMBER 31					
Diversion Means:	LIVESTOCK DIRECT FROM SOURCE					
2		SWSW	27	27N	31E	PHILLIPS
Period of Diversion:	JANUARY 1 TO DECEMBER 31					
Diversion Means:	LIVESTOCK DIRECT FROM SOURCE					
3		NENW	28	27N	31E	PHILLIPS
Period of Diversion:	JANUARY 1 TO DECEMBER 31					

Diversion Means: LIVESTOCK DIRECT FROM SOURCE
 4 NESW 28 27N 31E PHILLIPS
Period of Diversion: JANUARY 1 TO DECEMBER 31
Diversion Means: LIVESTOCK DIRECT FROM SOURCE
 5 NWNW 28 27N 31E PHILLIPS
Period of Diversion: JANUARY 1 TO DECEMBER 31
Diversion Means: LIVESTOCK DIRECT FROM SOURCE
 6 NWSW 28 27N 31E PHILLIPS
Period of Diversion: JANUARY 1 TO DECEMBER 31
Diversion Means: LIVESTOCK DIRECT FROM SOURCE
 7 SESE 28 27N 31E PHILLIPS
Period of Diversion: JANUARY 1 TO DECEMBER 31
Diversion Means: LIVESTOCK DIRECT FROM SOURCE
 8 SWSE 28 27N 31E PHILLIPS
Period of Diversion: JANUARY 1 TO DECEMBER 31
Diversion Means: LIVESTOCK DIRECT FROM SOURCE

Period of Use: JANUARY 1 TO DECEMBER 31

Place of Use:

<u>ID</u>	<u>Acres</u>	<u>Govt Lot</u>	<u>Qtr</u>	<u>Sec</u>	<u>Twp</u>	<u>Rge</u>	<u>County</u>
1			NESW	27	27N	31E	PHILLIPS
2			SWSW	27	27N	31E	PHILLIPS
3			NENW	28	27N	31E	PHILLIPS
4			NESW	28	27N	31E	PHILLIPS
5			NWNW	28	27N	31E	PHILLIPS
6			NWSW	28	27N	31E	PHILLIPS
7			SESE	28	27N	31E	PHILLIPS
8			SWSE	28	27N	31E	PHILLIPS

Remarks:

BLM FILED ELECTRONIC CLAIMS. THIS CLAIM REFERENCES BLM CLAIM ID BLM2901 AND GRAZING ALLOTMENT MT15460.

THE FOLLOWING ISSUES WERE IDENTIFIED BY THE DNRC DURING ITS EXAMINATION OF THIS WATER RIGHT CLAIM.
 THIS CLAIM NUMBER WAS NOT INCLUDED IN THE BASIN 40M DECREE ISSUED 03/20/2009.

A BETTER UNDERSTANDING OF YOUR CLAIMED WATER RIGHT CAN BE OBTAINED BY COMPARING YOUR RIGHT WITH OTHER CLAIMS IN THE BASIN. FOR EXAMPLE, COMPARE PRIORITY DATES, FLOW RATES, VOLUMES, OR ACRES IRRIGATED. ALSO, YOUR WATER RIGHT MAY BE SUBJECT TO WATER RIGHTS IN ADJOINING SUBBASINS OR BASINS AS WELL AS BEING SUBJECT TO OTHER RIGHTS ON YOUR SOURCE OF SUPPLY. FINALLY, YOUR WATER RIGHT MAY BE SUBJECT TO INDIAN RESERVED AND FEDERAL RESERVED WATER RIGHTS.

COMPLETE DETAILS REGARDING THE DNRC PREPARATION OF THIS INTERLOCUTORY DECREE AND RELATED MATERIALS CAN BE REVIEWED AT THE OFFICE LOCATIONS IDENTIFIED IN THE DOCUMENT ENTITLED "NOTICE OF ENTRY OF INTERLOCUTORY DECREE AND NOTICE OF AVAILABILITY."

SEE GENERAL FINDINGS OF FACT AND CONCLUSIONS OF LAW FOR FURTHER EXPLANATION OF YOUR CLAIMED WATER RIGHT. THESE FINDINGS CAN BE FOUND AS INDICATED IN THE DOCUMENT ENTITLED "NOTICE OF ENTRY OF INTERLOCUTORY DECREE AND NOTICE OF AVAILABILITY." IF YOU NEED OBJECTION FORMS, OR HAVE QUESTIONS ABOUT WATER COURT PROCEDURES OR CHANGES TO YOUR RIGHT, YOU CAN CONTACT THE WATER COURT BY CALLING 1-800-624-3270 (WITHIN MONTANA ONLY) OR 1-406-586-4364, OR BY WRITING TO P.O. BOX 1389, BOZEMAN, MT 59771-1389.

**INTERLOCUTORY DECREE
BEAVER CREEK, TRIBUTARY TO MILK RIVER
BASIN 40M
ABSTRACT OF WATER RIGHT CLAIM**

IMPORTANT NOTICE

THIS WATER RIGHT ABSTRACT MAY INCLUDE MODIFICATIONS OF THE WATER RIGHT AS CLAIMED OR AMENDED. MODIFICATIONS ARE AUTHORIZED BY THE MONTANA SUPREME COURT WATER RIGHT CLAIMS EXAMINATION RULES OR BY ORDER OF THE WATER COURT. OBJECTIONS MAY BE FILED ACCORDING TO PROCEDURES OUTLINED IN THE "NOTICE OF ENTRY OF INTERLOCUTORY DECREE AND NOTICE OF AVAILABILITY".

Water Right Number: 40M 30142260 STATEMENT OF CLAIM

Version: 1 -- ORIGINAL RIGHT

Status: ACTIVE

Owners: USA (DEPT OF INTERIOR BUREAU OF LAND MGMT)
5001 SOUTHGATE DR
BILLINGS, MT 59101-4669

Priority Date: JULY 11, 1935

Type of Historical Right: USE

Purpose (Use): STOCK

***Flow Rate:** A SPECIFIC FLOW RATE HAS NOT BEEN DECREED BECAUSE THIS USE CONSISTS OF STOCK DRINKING DIRECTLY FROM THE SOURCE, OR FROM A DITCH SYSTEM. THE FLOW RATE IS LIMITED TO THE MINIMUM AMOUNT HISTORICALLY NECESSARY TO SUSTAIN THIS PURPOSE.

***Volume:** THIS RIGHT INCLUDES THE AMOUNT OF WATER CONSUMPTIVELY USED FOR STOCKWATERING PURPOSES AT THE RATE OF 30 GALLONS PER DAY PER ANIMAL UNIT. ANIMAL UNITS SHALL BE BASED ON REASONABLE CARRYING CAPACITY AND HISTORICAL USE OF THE AREA SERVICED BY THIS WATER SOURCE.

***Source Name:** BEAVER CREEK

Source Type: SURFACE WATER

***Source Name:** UNNAMED TRIBUTARY OF BEAVER CREEK

Source Type: SURFACE WATER

THE SOURCE INCLUDES UNNAMED TRIBUTARIES OF BEAVER CREEK.

Point of Diversion and Means of Diversion:

<u>ID</u>	<u>Govt Lot</u>	<u>Qtr Sec</u>	<u>Sec</u>	<u>Twp</u>	<u>Rge</u>	<u>County</u>
1		SESE	1	27N	32E	PHILLIPS

Source Name: BEAVER CREEK

Period of Diversion: JANUARY 1 TO DECEMBER 31

Diversion Means: LIVESTOCK DIRECT FROM SOURCE

2		NENE	12	27N	32E	PHILLIPS
	Source Name:	BEAVER CREEK				
	Period of Diversion:	JANUARY 1 TO DECEMBER 31				
	Diversion Means:	LIVESTOCK DIRECT FROM SOURCE				
3		NESE	12	27N	32E	PHILLIPS
	Source Name:	BEAVER CREEK				
	Period of Diversion:	JANUARY 1 TO DECEMBER 31				
	Diversion Means:	LIVESTOCK DIRECT FROM SOURCE				
4		NESW	12	27N	32E	PHILLIPS
	Source Name:	BEAVER CREEK				
	Period of Diversion:	JANUARY 1 TO DECEMBER 31				
	Diversion Means:	LIVESTOCK DIRECT FROM SOURCE				
5		NWNE	12	27N	32E	PHILLIPS
	Source Name:	BEAVER CREEK				
	Period of Diversion:	JANUARY 1 TO DECEMBER 31				
	Diversion Means:	LIVESTOCK DIRECT FROM SOURCE				
6		NWSE	12	27N	32E	PHILLIPS
	Source Name:	BEAVER CREEK				
	Period of Diversion:	JANUARY 1 TO DECEMBER 31				
	Diversion Means:	LIVESTOCK DIRECT FROM SOURCE				
7		SENE	12	27N	32E	PHILLIPS
	Source Name:	BEAVER CREEK				
	Period of Diversion:	JANUARY 1 TO DECEMBER 31				
	Diversion Means:	LIVESTOCK DIRECT FROM SOURCE				
8		SESW	12	27N	32E	PHILLIPS
	Source Name:	BEAVER CREEK				
	Period of Diversion:	JANUARY 1 TO DECEMBER 31				
	Diversion Means:	LIVESTOCK DIRECT FROM SOURCE				
9		SWNE	12	27N	32E	PHILLIPS
	Source Name:	BEAVER CREEK				
	Period of Diversion:	JANUARY 1 TO DECEMBER 31				
	Diversion Means:	LIVESTOCK DIRECT FROM SOURCE				
10		SWSE	12	27N	32E	PHILLIPS
	Source Name:	BEAVER CREEK				
	Period of Diversion:	JANUARY 1 TO DECEMBER 31				
	Diversion Means:	LIVESTOCK DIRECT FROM SOURCE				
11		SWSW	12	27N	32E	PHILLIPS
	Source Name:	BEAVER CREEK				

	Period of Diversion:	JANUARY 1 TO DECEMBER 31				
	Diversion Means:	LIVESTOCK DIRECT FROM SOURCE				
12		NENW	13	27N	32E	PHILLIPS
	Source Name:	BEAVER CREEK				
	Period of Diversion:	JANUARY 1 TO DECEMBER 31				
	Diversion Means:	LIVESTOCK DIRECT FROM SOURCE				
13		NESW	13	27N	32E	PHILLIPS
	Source Name:	BEAVER CREEK				
	Period of Diversion:	JANUARY 1 TO DECEMBER 31				
	Diversion Means:	LIVESTOCK DIRECT FROM SOURCE				
14		NWNE	13	27N	32E	PHILLIPS
	Source Name:	BEAVER CREEK				
	Period of Diversion:	JANUARY 1 TO DECEMBER 31				
	Diversion Means:	LIVESTOCK DIRECT FROM SOURCE				
15		NWNW	13	27N	32E	PHILLIPS
	Source Name:	BEAVER CREEK				
	Period of Diversion:	JANUARY 1 TO DECEMBER 31				
	Diversion Means:	LIVESTOCK DIRECT FROM SOURCE				
16		NWSW	13	27N	32E	PHILLIPS
	Source Name:	BEAVER CREEK				
	Period of Diversion:	JANUARY 1 TO DECEMBER 31				
	Diversion Means:	LIVESTOCK DIRECT FROM SOURCE				
17		SEnw	13	27N	32E	PHILLIPS
	Source Name:	BEAVER CREEK				
	Period of Diversion:	JANUARY 1 TO DECEMBER 31				
	Diversion Means:	LIVESTOCK DIRECT FROM SOURCE				
18		SESW	13	27N	32E	PHILLIPS
	*Source Name:	UNNAMED TRIBUTARY OF BEAVER CREEK				
	Period of Diversion:	JANUARY 1 TO DECEMBER 31				
	Diversion Means:	LIVESTOCK DIRECT FROM SOURCE				
19		SWNW	13	27N	32E	PHILLIPS
	Source Name:	BEAVER CREEK				
	Period of Diversion:	JANUARY 1 TO DECEMBER 31				
	Diversion Means:	LIVESTOCK DIRECT FROM SOURCE				
20		SWSW	13	27N	32E	PHILLIPS
	Source Name:	BEAVER CREEK				
	Period of Diversion:	JANUARY 1 TO DECEMBER 31				
	Diversion Means:	LIVESTOCK DIRECT FROM SOURCE				

21	SESE	14	27N	32E	PHILLIPS
Source Name:	BEAVER CREEK				
Period of Diversion:	JANUARY 1 TO DECEMBER 31				
Diversion Means:	LIVESTOCK DIRECT FROM SOURCE				
22	NWNE	23	27N	32E	PHILLIPS
Source Name:	BEAVER CREEK				
Period of Diversion:	JANUARY 1 TO DECEMBER 31				
Diversion Means:	LIVESTOCK DIRECT FROM SOURCE				
23	SWNE	23	27N	32E	PHILLIPS
Source Name:	BEAVER CREEK				
Period of Diversion:	JANUARY 1 TO DECEMBER 31				
Diversion Means:	LIVESTOCK DIRECT FROM SOURCE				
24	NENW	24	27N	32E	PHILLIPS
*Source Name:	UNNAMED TRIBUTARY OF BEAVER CREEK				
Period of Diversion:	JANUARY 1 TO DECEMBER 31				
Diversion Means:	LIVESTOCK DIRECT FROM SOURCE				
25	NESW	24	27N	32E	PHILLIPS
*Source Name:	UNNAMED TRIBUTARY OF BEAVER CREEK				
Period of Diversion:	JANUARY 1 TO DECEMBER 31				
Diversion Means:	LIVESTOCK DIRECT FROM SOURCE				
26	NWNW	24	27N	32E	PHILLIPS
*Source Name:	UNNAMED TRIBUTARY OF BEAVER CREEK				
Period of Diversion:	JANUARY 1 TO DECEMBER 31				
Diversion Means:	LIVESTOCK DIRECT FROM SOURCE				
27	SENW	24	27N	32E	PHILLIPS
*Source Name:	UNNAMED TRIBUTARY OF BEAVER CREEK				
Period of Diversion:	JANUARY 1 TO DECEMBER 31				
Diversion Means:	LIVESTOCK DIRECT FROM SOURCE				
28	SESW	24	27N	32E	PHILLIPS
*Source Name:	UNNAMED TRIBUTARY OF BEAVER CREEK				
Period of Diversion:	JANUARY 1 TO DECEMBER 31				
Diversion Means:	LIVESTOCK DIRECT FROM SOURCE				
29	SWNE	24	27N	32E	PHILLIPS
*Source Name:	UNNAMED TRIBUTARY OF BEAVER CREEK				
Period of Diversion:	JANUARY 1 TO DECEMBER 31				
Diversion Means:	LIVESTOCK DIRECT FROM SOURCE				
30	NENW	25	27N	32E	PHILLIPS
*Source Name:	UNNAMED TRIBUTARY OF BEAVER CREEK				

Period of Diversion: JANUARY 1 TO DECEMBER 31

Diversion Means: LIVESTOCK DIRECT FROM SOURCE

Period of Use: JANUARY 1 TO DECEMBER 31

Place of Use:

<u>ID</u>	<u>Acres</u>	<u>Govt Lot</u>	<u>Qtr Sec</u>	<u>Sec</u>	<u>Twp</u>	<u>Rge</u>	<u>County</u>
1			SESE	1	27N	32E	PHILLIPS
2			NENE	12	27N	32E	PHILLIPS
3			NESE	12	27N	32E	PHILLIPS
4			NESW	12	27N	32E	PHILLIPS
5			NWNE	12	27N	32E	PHILLIPS
6			NWSE	12	27N	32E	PHILLIPS
7			SENE	12	27N	32E	PHILLIPS
8			SESW	12	27N	32E	PHILLIPS
9			SWNE	12	27N	32E	PHILLIPS
10			SWSE	12	27N	32E	PHILLIPS
11			SWSW	12	27N	32E	PHILLIPS
12			NENW	13	27N	32E	PHILLIPS
13			NESW	13	27N	32E	PHILLIPS
14			NWNE	13	27N	32E	PHILLIPS
15			NWNW	13	27N	32E	PHILLIPS
16			NWSW	13	27N	32E	PHILLIPS
17			SENE	13	27N	32E	PHILLIPS
18			SESW	13	27N	32E	PHILLIPS
19			SWNW	13	27N	32E	PHILLIPS
20			SWSW	13	27N	32E	PHILLIPS
21			SESE	14	27N	32E	PHILLIPS
22			NWNE	23	27N	32E	PHILLIPS
23			SWNE	23	27N	32E	PHILLIPS
24			NENW	24	27N	32E	PHILLIPS
25			NESW	24	27N	32E	PHILLIPS
26			NWNW	24	27N	32E	PHILLIPS
27			SENE	24	27N	32E	PHILLIPS
28			SESW	24	27N	32E	PHILLIPS
29			SWNE	24	27N	32E	PHILLIPS
30			NENW	25	27N	32E	PHILLIPS

Remarks:

BLM FILED ELECTRONIC CLAIMS. THIS CLAIM REFERENCES BLM CLAIM ID BLM2902 AND GRAZING ALLOTMENT MT15464.

THE FOLLOWING ISSUES WERE IDENTIFIED BY THE DNRC DURING ITS EXAMINATION OF THIS WATER RIGHT CLAIM.

THIS CLAIM NUMBER WAS NOT INCLUDED IN THE BASIN 40M DECREE ISSUED 03/20/2009.

THE WATER RIGHTS LISTED FOLLOWING THIS STATEMENT WERE FILED BY DIFFERENT PARTIES WHO CLAIM OVERLAPPING PLACES OF USE. 40M 30128297, 40M 30142260.

A BETTER UNDERSTANDING OF YOUR CLAIMED WATER RIGHT CAN BE OBTAINED BY COMPARING YOUR RIGHT WITH OTHER CLAIMS IN THE BASIN. FOR EXAMPLE, COMPARE PRIORITY DATES, FLOW RATES, VOLUMES, OR ACRES IRRIGATED. ALSO, YOUR WATER RIGHT MAY BE SUBJECT TO WATER RIGHTS IN ADJOINING SUBBASINS OR BASINS AS WELL AS BEING SUBJECT TO OTHER RIGHTS ON YOUR SOURCE OF SUPPLY. FINALLY, YOUR WATER RIGHT MAY BE SUBJECT TO INDIAN RESERVED AND FEDERAL RESERVED WATER RIGHTS.

COMPLETE DETAILS REGARDING THE DNRC PREPARATION OF THIS INTERLOCUTORY DECREE AND RELATED MATERIALS CAN BE REVIEWED AT THE OFFICE LOCATIONS IDENTIFIED IN THE DOCUMENT ENTITLED "NOTICE OF ENTRY OF INTERLOCUTORY DECREE AND NOTICE OF AVAILABILITY."

SEE GENERAL FINDINGS OF FACT AND CONCLUSIONS OF LAW FOR FURTHER EXPLANATION OF YOUR CLAIMED WATER RIGHT. THESE FINDINGS CAN BE FOUND AS INDICATED IN THE DOCUMENT ENTITLED "NOTICE OF ENTRY OF INTERLOCUTORY DECREE AND NOTICE OF AVAILABILITY." IF YOU NEED OBJECTION FORMS, OR HAVE QUESTIONS ABOUT WATER COURT PROCEDURES OR CHANGES TO YOUR RIGHT, YOU CAN CONTACT THE WATER COURT BY CALLING 1-800-624-3270 (WITHIN MONTANA ONLY) OR 1-406-586-4364, OR BY WRITING TO P.O. BOX 1389, BOZEMAN, MT 59771-1389.

**INTERLOCUTORY DECREE
BEAVER CREEK, TRIBUTARY TO MILK RIVER
BASIN 40M
ABSTRACT OF WATER RIGHT CLAIM**

IMPORTANT NOTICE

THIS WATER RIGHT ABSTRACT MAY INCLUDE MODIFICATIONS OF THE WATER RIGHT AS CLAIMED OR AMENDED. MODIFICATIONS ARE AUTHORIZED BY THE MONTANA SUPREME COURT WATER RIGHT CLAIMS EXAMINATION RULES OR BY ORDER OF THE WATER COURT. OBJECTIONS MAY BE FILED ACCORDING TO PROCEDURES OUTLINED IN THE "NOTICE OF ENTRY OF INTERLOCUTORY DECREE AND NOTICE OF AVAILABILITY".

Water Right Number: 40M 30142261 STATEMENT OF CLAIM

Version: 1 -- ORIGINAL RIGHT

Status: ACTIVE

Owners: USA (DEPT OF INTERIOR BUREAU OF LAND MGMT)
5001 SOUTHGATE DR
BILLINGS, MT 59101-4669

Priority Date: JULY 11, 1935

Type of Historical Right: USE

Purpose (Use): STOCK

***Flow Rate:** A SPECIFIC FLOW RATE HAS NOT BEEN DECREED BECAUSE THIS USE CONSISTS OF STOCK DRINKING DIRECTLY FROM THE SOURCE, OR FROM A DITCH SYSTEM. THE FLOW RATE IS LIMITED TO THE MINIMUM AMOUNT HISTORICALLY NECESSARY TO SUSTAIN THIS PURPOSE.

***Volume:** THIS RIGHT INCLUDES THE AMOUNT OF WATER CONSUMPTIVELY USED FOR STOCKWATERING PURPOSES AT THE RATE OF 30 GALLONS PER DAY PER ANIMAL UNIT. ANIMAL UNITS SHALL BE BASED ON REASONABLE CARRYING CAPACITY AND HISTORICAL USE OF THE AREA SERVICED BY THIS WATER SOURCE.

Source Name: BIG WARM CREEK

Source Type: SURFACE WATER

Point of Diversion and Means of Diversion:

<u>ID</u>	<u>Govt Lot</u>	<u>Qtr Sec</u>	<u>Sec</u>	<u>Twp</u>	<u>Rge</u>	<u>County</u>
1		NWNE	21	27N	27E	PHILLIPS

Period of Diversion: JANUARY 1 TO DECEMBER 31

Diversion Means: LIVESTOCK DIRECT FROM SOURCE

2		SENE	21	27N	27E	PHILLIPS
---	--	------	----	-----	-----	----------

Period of Diversion: JANUARY 1 TO DECEMBER 31

Diversion Means: LIVESTOCK DIRECT FROM SOURCE

Period of Use: JANUARY 1 TO DECEMBER 31

Place of Use:

<u>ID</u>	<u>Acres</u>	<u>Govt Lot</u>	<u>Qtr Sec</u>	<u>Sec</u>	<u>Twp</u>	<u>Rge</u>	<u>County</u>
1			NWNE	21	27N	27E	PHILLIPS
2			SEnw	21	27N	27E	PHILLIPS

Remarks:

BLM FILED ELECTRONIC CLAIMS. THIS CLAIM REFERENCES BLM CLAIM ID BLM2903 AND GRAZING ALLOTMENT MT05420.

THE FOLLOWING ISSUES WERE IDENTIFIED BY THE DNRC DURING ITS EXAMINATION OF THIS WATER RIGHT CLAIM.

THIS CLAIM NUMBER WAS NOT INCLUDED IN THE BASIN 40M DECREE ISSUED 03/20/2009.

A BETTER UNDERSTANDING OF YOUR CLAIMED WATER RIGHT CAN BE OBTAINED BY COMPARING YOUR RIGHT WITH OTHER CLAIMS IN THE BASIN. FOR EXAMPLE, COMPARE PRIORITY DATES, FLOW RATES, VOLUMES, OR ACRES IRRIGATED. ALSO, YOUR WATER RIGHT MAY BE SUBJECT TO WATER RIGHTS IN ADJOINING SUBBASINS OR BASINS AS WELL AS BEING SUBJECT TO OTHER RIGHTS ON YOUR SOURCE OF SUPPLY. FINALLY, YOUR WATER RIGHT MAY BE SUBJECT TO INDIAN RESERVED AND FEDERAL RESERVED WATER RIGHTS.

COMPLETE DETAILS REGARDING THE DNRC PREPARATION OF THIS INTERLOCUTORY DECREE AND RELATED MATERIALS CAN BE REVIEWED AT THE OFFICE LOCATIONS IDENTIFIED IN THE DOCUMENT ENTITLED "NOTICE OF ENTRY OF INTERLOCUTORY DECREE AND NOTICE OF AVAILABILITY."

SEE GENERAL FINDINGS OF FACT AND CONCLUSIONS OF LAW FOR FURTHER EXPLANATION OF YOUR CLAIMED WATER RIGHT. THESE FINDINGS CAN BE FOUND AS INDICATED IN THE DOCUMENT ENTITLED "NOTICE OF ENTRY OF INTERLOCUTORY DECREE AND NOTICE OF AVAILABILITY." IF YOU NEED OBJECTION FORMS, OR HAVE QUESTIONS ABOUT WATER COURT PROCEDURES OR CHANGES TO YOUR RIGHT, YOU CAN CONTACT THE WATER COURT BY CALLING 1-800-624-3270 (WITHIN MONTANA ONLY) OR 1-406-586-4364, OR BY WRITING TO P.O. BOX 1389, BOZEMAN, MT 59771-1389.

**INTERLOCUTORY DECREE
BEAVER CREEK, TRIBUTARY TO MILK RIVER
BASIN 40M
ABSTRACT OF WATER RIGHT CLAIM**

IMPORTANT NOTICE

THIS WATER RIGHT ABSTRACT MAY INCLUDE MODIFICATIONS OF THE WATER RIGHT AS CLAIMED OR AMENDED. MODIFICATIONS ARE AUTHORIZED BY THE MONTANA SUPREME COURT WATER RIGHT CLAIMS EXAMINATION RULES OR BY ORDER OF THE WATER COURT. OBJECTIONS MAY BE FILED ACCORDING TO PROCEDURES OUTLINED IN THE "NOTICE OF ENTRY OF INTERLOCUTORY DECREE AND NOTICE OF AVAILABILITY".

Water Right Number: 40M 30142262 STATEMENT OF CLAIM
Version: 1 -- ORIGINAL RIGHT
Status: ACTIVE

Owners: USA (DEPT OF INTERIOR BUREAU OF LAND MGMT)
5001 SOUTHGATE DR
BILLINGS, MT 59101-4669

Priority Date: JULY 11, 1935

Type of Historical Right: USE

Purpose (Use): STOCK

***Flow Rate:** A SPECIFIC FLOW RATE HAS NOT BEEN DECREED BECAUSE THIS USE CONSISTS OF STOCK DRINKING DIRECTLY FROM THE SOURCE, OR FROM A DITCH SYSTEM. THE FLOW RATE IS LIMITED TO THE MINIMUM AMOUNT HISTORICALLY NECESSARY TO SUSTAIN THIS PURPOSE.

***Volume:** THIS RIGHT INCLUDES THE AMOUNT OF WATER CONSUMPTIVELY USED FOR STOCKWATERING PURPOSES AT THE RATE OF 30 GALLONS PER DAY PER ANIMAL UNIT. ANIMAL UNITS SHALL BE BASED ON REASONABLE CARRYING CAPACITY AND HISTORICAL USE OF THE AREA SERVICED BY THIS WATER SOURCE.

Source Name: BIG WARM CREEK
Source Type: SURFACE WATER

Point of Diversion and Means of Diversion:

<u>ID</u>	<u>Govt Lot</u>	<u>Qtr Sec</u>	<u>Sec</u>	<u>Twp</u>	<u>Rge</u>	<u>County</u>
1		NENE	12	26N	29E	PHILLIPS
Period of Diversion:	JANUARY 1 TO DECEMBER 31					
Diversion Means:	LIVESTOCK DIRECT FROM SOURCE					
2		NENW	12	26N	29E	PHILLIPS
Period of Diversion:	JANUARY 1 TO DECEMBER 31					
Diversion Means:	LIVESTOCK DIRECT FROM SOURCE					
3		NESE	12	26N	29E	PHILLIPS
Period of Diversion:	JANUARY 1 TO DECEMBER 31					

Diversion Means: LIVESTOCK DIRECT FROM SOURCE
 4 NWNE 12 26N 29E PHILLIPS
Period of Diversion: JANUARY 1 TO DECEMBER 31
Diversion Means: LIVESTOCK DIRECT FROM SOURCE
 5 NWNW 12 26N 29E PHILLIPS
Period of Diversion: JANUARY 1 TO DECEMBER 31
Diversion Means: LIVESTOCK DIRECT FROM SOURCE
 6 SENE 12 26N 29E PHILLIPS
Period of Diversion: JANUARY 1 TO DECEMBER 31
Diversion Means: LIVESTOCK DIRECT FROM SOURCE
 7 SWNE 12 26N 29E PHILLIPS
Period of Diversion: JANUARY 1 TO DECEMBER 31
Diversion Means: LIVESTOCK DIRECT FROM SOURCE
 8 2 7 26N 30E PHILLIPS
Period of Diversion: JANUARY 1 TO DECEMBER 31
Diversion Means: LIVESTOCK DIRECT FROM SOURCE
 9 NWSE 20 27N 29E PHILLIPS
Period of Diversion: JANUARY 1 TO DECEMBER 31
Diversion Means: LIVESTOCK DIRECT FROM SOURCE

Period of Use: JANUARY 1 TO DECEMBER 31

Place of Use:

<u>ID</u>	<u>Acres</u>	<u>Govt Lot</u>	<u>Qtr Sec</u>	<u>Sec</u>	<u>Twp</u>	<u>Rge</u>	<u>County</u>
1			NENE	12	26N	29E	PHILLIPS
2			NENW	12	26N	29E	PHILLIPS
3			NESE	12	26N	29E	PHILLIPS
4			NWNE	12	26N	29E	PHILLIPS
5			NWNW	12	26N	29E	PHILLIPS
6			SENE	12	26N	29E	PHILLIPS
7			SWNE	12	26N	29E	PHILLIPS
8		2		7	26N	30E	PHILLIPS
9			NWSE	20	27N	29E	PHILLIPS

Remarks:

BLM FILED ELECTRONIC CLAIMS. THIS CLAIM REFERENCES BLM CLAIM ID BLM2904 AND GRAZING ALLOTMENT MT15416.

THE FOLLOWING ISSUES WERE IDENTIFIED BY THE DNRC DURING ITS EXAMINATION OF THIS WATER RIGHT CLAIM.
 THIS CLAIM NUMBER WAS NOT INCLUDED IN THE BASIN 40M DECREE ISSUED 03/20/2009.

A BETTER UNDERSTANDING OF YOUR CLAIMED WATER RIGHT CAN BE OBTAINED BY COMPARING YOUR RIGHT WITH OTHER CLAIMS IN THE BASIN. FOR EXAMPLE, COMPARE PRIORITY DATES, FLOW RATES, VOLUMES, OR ACRES IRRIGATED. ALSO, YOUR WATER RIGHT MAY BE SUBJECT TO WATER RIGHTS IN ADJOINING SUBBASINS OR BASINS AS WELL AS BEING SUBJECT TO OTHER RIGHTS ON YOUR SOURCE OF SUPPLY. FINALLY, YOUR WATER RIGHT MAY BE SUBJECT TO INDIAN RESERVED AND FEDERAL RESERVED WATER RIGHTS.

COMPLETE DETAILS REGARDING THE DNRC PREPARATION OF THIS INTERLOCUTORY DECREE AND RELATED MATERIALS CAN BE REVIEWED AT THE OFFICE LOCATIONS IDENTIFIED IN THE DOCUMENT ENTITLED "NOTICE OF ENTRY OF INTERLOCUTORY DECREE AND NOTICE OF AVAILABILITY."

SEE GENERAL FINDINGS OF FACT AND CONCLUSIONS OF LAW FOR FURTHER EXPLANATION OF YOUR CLAIMED WATER RIGHT. THESE FINDINGS CAN BE FOUND AS INDICATED IN THE DOCUMENT ENTITLED "NOTICE OF ENTRY OF INTERLOCUTORY DECREE AND NOTICE OF AVAILABILITY." IF YOU NEED OBJECTION FORMS, OR HAVE QUESTIONS ABOUT WATER COURT PROCEDURES OR CHANGES TO YOUR RIGHT, YOU CAN CONTACT THE WATER COURT BY CALLING 1-800-624-3270 (WITHIN MONTANA ONLY) OR 1-406-586-4364, OR BY WRITING TO P.O. BOX 1389, BOZEMAN, MT 59771-1389.

**INTERLOCUTORY DECREE
BEAVER CREEK, TRIBUTARY TO MILK RIVER
BASIN 40M
ABSTRACT OF WATER RIGHT CLAIM**

IMPORTANT NOTICE

THIS WATER RIGHT ABSTRACT MAY INCLUDE MODIFICATIONS OF THE WATER RIGHT AS CLAIMED OR AMENDED. MODIFICATIONS ARE AUTHORIZED BY THE MONTANA SUPREME COURT WATER RIGHT CLAIMS EXAMINATION RULES OR BY ORDER OF THE WATER COURT. OBJECTIONS MAY BE FILED ACCORDING TO PROCEDURES OUTLINED IN THE "NOTICE OF ENTRY OF INTERLOCUTORY DECREE AND NOTICE OF AVAILABILITY".

Water Right Number: 40M 30142263 STATEMENT OF CLAIM

Version: 1 -- ORIGINAL RIGHT

Status: ACTIVE

Owners: USA (DEPT OF INTERIOR BUREAU OF LAND MGMT)
5001 SOUTHGATE DR
BILLINGS, MT 59101-4669

Priority Date: JULY 11, 1935

Type of Historical Right: USE

Purpose (Use): STOCK

***Flow Rate:** A SPECIFIC FLOW RATE HAS NOT BEEN DECREED BECAUSE THIS USE CONSISTS OF STOCK DRINKING DIRECTLY FROM THE SOURCE, OR FROM A DITCH SYSTEM. THE FLOW RATE IS LIMITED TO THE MINIMUM AMOUNT HISTORICALLY NECESSARY TO SUSTAIN THIS PURPOSE.

***Volume:** THIS RIGHT INCLUDES THE AMOUNT OF WATER CONSUMPTIVELY USED FOR STOCKWATERING PURPOSES AT THE RATE OF 30 GALLONS PER DAY PER ANIMAL UNIT. ANIMAL UNITS SHALL BE BASED ON REASONABLE CARRYING CAPACITY AND HISTORICAL USE OF THE AREA SERVICED BY THIS WATER SOURCE.

Source Name: BLACK COULEE

Source Type: SURFACE WATER

Point of Diversion and Means of Diversion:

<u>ID</u>	<u>Govt Lot</u>	<u>Qtr</u>	<u>Sec</u>	<u>Twp</u>	<u>Rge</u>	<u>County</u>
1		SWSE	14	29N	30E	PHILLIPS
Period of Diversion:	JANUARY 1 TO DECEMBER 31					
Diversion Means:	LIVESTOCK DIRECT FROM SOURCE					
2		NESE	23	29N	30E	PHILLIPS
Period of Diversion:	JANUARY 1 TO DECEMBER 31					
Diversion Means:	LIVESTOCK DIRECT FROM SOURCE					
3		NWSE	23	29N	30E	PHILLIPS
Period of Diversion:	JANUARY 1 TO DECEMBER 31					

Diversion Means: LIVESTOCK DIRECT FROM SOURCE
 4 SENE 23 29N 30E PHILLIPS
Period of Diversion: JANUARY 1 TO DECEMBER 31
Diversion Means: LIVESTOCK DIRECT FROM SOURCE
 5 SESE 23 29N 30E PHILLIPS
Period of Diversion: JANUARY 1 TO DECEMBER 31
Diversion Means: LIVESTOCK DIRECT FROM SOURCE
 6 NWSW 24 29N 30E PHILLIPS
Period of Diversion: JANUARY 1 TO DECEMBER 31
Diversion Means: LIVESTOCK DIRECT FROM SOURCE
Period of Use: JANUARY 1 TO DECEMBER 31

Place of Use:

<u>ID</u>	<u>Acres</u>	<u>Govt Lot</u>	<u>Qtr Sec</u>	<u>Sec</u>	<u>Twp</u>	<u>Rge</u>	<u>County</u>
1			SWSE	14	29N	30E	PHILLIPS
2			NESE	23	29N	30E	PHILLIPS
3			NWSE	23	29N	30E	PHILLIPS
4			SENE	23	29N	30E	PHILLIPS
5			SESE	23	29N	30E	PHILLIPS
6			NWSW	24	29N	30E	PHILLIPS

Remarks:

BLM FILED ELECTRONIC CLAIMS. THIS CLAIM REFERENCES BLM CLAIM ID BLM2905 AND GRAZING ALLOTMENT MT15363.

THE FOLLOWING ISSUES WERE IDENTIFIED BY THE DNRC DURING ITS EXAMINATION OF THIS WATER RIGHT CLAIM.
 THIS CLAIM NUMBER WAS NOT INCLUDED IN THE BASIN 40M DECREE ISSUED 03/20/2009.

A BETTER UNDERSTANDING OF YOUR CLAIMED WATER RIGHT CAN BE OBTAINED BY COMPARING YOUR RIGHT WITH OTHER CLAIMS IN THE BASIN. FOR EXAMPLE, COMPARE PRIORITY DATES, FLOW RATES, VOLUMES, OR ACRES IRRIGATED. ALSO, YOUR WATER RIGHT MAY BE SUBJECT TO WATER RIGHTS IN ADJOINING SUBBASINS OR BASINS AS WELL AS BEING SUBJECT TO OTHER RIGHTS ON YOUR SOURCE OF SUPPLY. FINALLY, YOUR WATER RIGHT MAY BE SUBJECT TO INDIAN RESERVED AND FEDERAL RESERVED WATER RIGHTS.

COMPLETE DETAILS REGARDING THE DNRC PREPARATION OF THIS INTERLOCUTORY DECREE AND RELATED MATERIALS CAN BE REVIEWED AT THE OFFICE LOCATIONS IDENTIFIED IN THE DOCUMENT ENTITLED "NOTICE OF ENTRY OF INTERLOCUTORY DECREE AND NOTICE OF AVAILABILITY."

SEE GENERAL FINDINGS OF FACT AND CONCLUSIONS OF LAW FOR FURTHER EXPLANATION OF YOUR CLAIMED WATER RIGHT. THESE FINDINGS CAN BE FOUND AS INDICATED IN THE DOCUMENT ENTITLED "NOTICE OF ENTRY OF INTERLOCUTORY DECREE AND NOTICE OF AVAILABILITY." IF YOU NEED OBJECTION FORMS, OR HAVE QUESTIONS ABOUT WATER COURT PROCEDURES OR CHANGES TO YOUR RIGHT, YOU CAN CONTACT THE WATER COURT BY CALLING 1-800-624-3270 (WITHIN MONTANA ONLY) OR 1-406-586-4364, OR BY WRITING TO P.O. BOX 1389, BOZEMAN, MT 59771-1389.

**INTERLOCUTORY DECREE
BEAVER CREEK, TRIBUTARY TO MILK RIVER
BASIN 40M
ABSTRACT OF WATER RIGHT CLAIM**

IMPORTANT NOTICE

THIS WATER RIGHT ABSTRACT MAY INCLUDE MODIFICATIONS OF THE WATER RIGHT AS CLAIMED OR AMENDED. MODIFICATIONS ARE AUTHORIZED BY THE MONTANA SUPREME COURT WATER RIGHT CLAIMS EXAMINATION RULES OR BY ORDER OF THE WATER COURT. OBJECTIONS MAY BE FILED ACCORDING TO PROCEDURES OUTLINED IN THE "NOTICE OF ENTRY OF INTERLOCUTORY DECREE AND NOTICE OF AVAILABILITY".

Water Right Number: 40M 30142264 STATEMENT OF CLAIM

Version: 1 -- ORIGINAL RIGHT

Status: ACTIVE

Owners: USA (DEPT OF INTERIOR BUREAU OF LAND MGMT)
5001 SOUTHGATE DR
BILLINGS, MT 59101-4669

Priority Date: JULY 11, 1935

Type of Historical Right: USE

Purpose (Use): STOCK

***Flow Rate:** A SPECIFIC FLOW RATE HAS NOT BEEN DECREED BECAUSE THIS USE CONSISTS OF STOCK DRINKING DIRECTLY FROM THE SOURCE, OR FROM A DITCH SYSTEM. THE FLOW RATE IS LIMITED TO THE MINIMUM AMOUNT HISTORICALLY NECESSARY TO SUSTAIN THIS PURPOSE.

***Volume:** THIS RIGHT INCLUDES THE AMOUNT OF WATER CONSUMPTIVELY USED FOR STOCKWATERING PURPOSES AT THE RATE OF 30 GALLONS PER DAY PER ANIMAL UNIT. ANIMAL UNITS SHALL BE BASED ON REASONABLE CARRYING CAPACITY AND HISTORICAL USE OF THE AREA SERVICED BY THIS WATER SOURCE.

Source Name: BUTTON BUTTE COULEE

Source Type: SURFACE WATER

Point of Diversion and Means of Diversion:

<u>ID</u>	<u>Govt Lot</u>	<u>Qtr Sec</u>	<u>Sec</u>	<u>Twp</u>	<u>Rge</u>	<u>County</u>
1		NENE	19	27N	30E	PHILLIPS
Period of Diversion:	JANUARY 1 TO DECEMBER 31					
Diversion Means:	LIVESTOCK DIRECT FROM SOURCE					
2		NENW	20	27N	30E	PHILLIPS
Period of Diversion:	JANUARY 1 TO DECEMBER 31					
Diversion Means:	LIVESTOCK DIRECT FROM SOURCE					
3		NESE	20	27N	30E	PHILLIPS
Period of Diversion:	JANUARY 1 TO DECEMBER 31					

Diversion Means: LIVESTOCK DIRECT FROM SOURCE
 4 NWNW 20 27N 30E PHILLIPS
Period of Diversion: JANUARY 1 TO DECEMBER 31
Diversion Means: LIVESTOCK DIRECT FROM SOURCE
 5 SENE 20 27N 30E PHILLIPS
Period of Diversion: JANUARY 1 TO DECEMBER 31
Diversion Means: LIVESTOCK DIRECT FROM SOURCE
 6 SENW 20 27N 30E PHILLIPS
Period of Diversion: JANUARY 1 TO DECEMBER 31
Diversion Means: LIVESTOCK DIRECT FROM SOURCE
 7 SESE 20 27N 30E PHILLIPS
Period of Diversion: JANUARY 1 TO DECEMBER 31
Diversion Means: LIVESTOCK DIRECT FROM SOURCE
 8 SWNE 20 27N 30E PHILLIPS
Period of Diversion: JANUARY 1 TO DECEMBER 31
Diversion Means: LIVESTOCK DIRECT FROM SOURCE

Period of Use: JANUARY 1 TO DECEMBER 31

Place of Use:

<u>ID</u>	<u>Acres</u>	<u>Govt Lot</u>	<u>Qtr</u>	<u>Sec</u>	<u>Twp</u>	<u>Rge</u>	<u>County</u>
1			NENE	19	27N	30E	PHILLIPS
2			NENW	20	27N	30E	PHILLIPS
3			NESE	20	27N	30E	PHILLIPS
4			NWNW	20	27N	30E	PHILLIPS
5			SENE	20	27N	30E	PHILLIPS
6			SENE	20	27N	30E	PHILLIPS
7			SESE	20	27N	30E	PHILLIPS
8			SWNE	20	27N	30E	PHILLIPS

Remarks:

BLM FILED ELECTRONIC CLAIMS. THIS CLAIM REFERENCES BLM CLAIM ID BLM2906 AND GRAZING ALLOTMENT MT05415.

THE FOLLOWING ISSUES WERE IDENTIFIED BY THE DNRC DURING ITS EXAMINATION OF THIS WATER RIGHT CLAIM.
 THIS CLAIM NUMBER WAS NOT INCLUDED IN THE BASIN 40M DECREE ISSUED 03/20/2009.

A BETTER UNDERSTANDING OF YOUR CLAIMED WATER RIGHT CAN BE OBTAINED BY COMPARING YOUR RIGHT WITH OTHER CLAIMS IN THE BASIN. FOR EXAMPLE, COMPARE PRIORITY DATES, FLOW RATES, VOLUMES, OR ACRES IRRIGATED. ALSO, YOUR WATER RIGHT MAY BE SUBJECT TO WATER RIGHTS IN ADJOINING SUBBASINS OR BASINS AS WELL AS BEING SUBJECT TO OTHER RIGHTS ON YOUR SOURCE OF SUPPLY. FINALLY, YOUR WATER RIGHT MAY BE SUBJECT TO INDIAN RESERVED AND FEDERAL RESERVED WATER RIGHTS.

COMPLETE DETAILS REGARDING THE DNRC PREPARATION OF THIS INTERLOCUTORY DECREE AND RELATED MATERIALS CAN BE REVIEWED AT THE OFFICE LOCATIONS IDENTIFIED IN THE DOCUMENT ENTITLED "NOTICE OF ENTRY OF INTERLOCUTORY DECREE AND NOTICE OF AVAILABILITY."

SEE GENERAL FINDINGS OF FACT AND CONCLUSIONS OF LAW FOR FURTHER EXPLANATION OF YOUR CLAIMED WATER RIGHT. THESE FINDINGS CAN BE FOUND AS INDICATED IN THE DOCUMENT ENTITLED "NOTICE OF ENTRY OF INTERLOCUTORY DECREE AND NOTICE OF AVAILABILITY." IF YOU NEED OBJECTION FORMS, OR HAVE QUESTIONS ABOUT WATER COURT PROCEDURES OR CHANGES TO YOUR RIGHT, YOU CAN CONTACT THE WATER COURT BY CALLING 1-800-624-3270 (WITHIN MONTANA ONLY) OR 1-406-586-4364, OR BY WRITING TO P.O. BOX 1389, BOZEMAN, MT 59771-1389.

**INTERLOCUTORY DECREE
BEAVER CREEK, TRIBUTARY TO MILK RIVER
BASIN 40M
ABSTRACT OF WATER RIGHT CLAIM**

IMPORTANT NOTICE

THIS WATER RIGHT ABSTRACT MAY INCLUDE MODIFICATIONS OF THE WATER RIGHT AS CLAIMED OR AMENDED. MODIFICATIONS ARE AUTHORIZED BY THE MONTANA SUPREME COURT WATER RIGHT CLAIMS EXAMINATION RULES OR BY ORDER OF THE WATER COURT. OBJECTIONS MAY BE FILED ACCORDING TO PROCEDURES OUTLINED IN THE "NOTICE OF ENTRY OF INTERLOCUTORY DECREE AND NOTICE OF AVAILABILITY".

Water Right Number: 40M 30142265 STATEMENT OF CLAIM

Version: 1 -- ORIGINAL RIGHT

Status: ACTIVE

Owners: USA (DEPT OF INTERIOR BUREAU OF LAND MGMT)
5001 SOUTHGATE DR
BILLINGS, MT 59101-4669

Priority Date: JULY 11, 1935

Type of Historical Right: USE

Purpose (Use): STOCK

***Flow Rate:** A SPECIFIC FLOW RATE HAS NOT BEEN DECREED BECAUSE THIS USE CONSISTS OF STOCK DRINKING DIRECTLY FROM THE SOURCE, OR FROM A DITCH SYSTEM. THE FLOW RATE IS LIMITED TO THE MINIMUM AMOUNT HISTORICALLY NECESSARY TO SUSTAIN THIS PURPOSE.

***Volume:** THIS RIGHT INCLUDES THE AMOUNT OF WATER CONSUMPTIVELY USED FOR STOCKWATERING PURPOSES AT THE RATE OF 30 GALLONS PER DAY PER ANIMAL UNIT. ANIMAL UNITS SHALL BE BASED ON REASONABLE CARRYING CAPACITY AND HISTORICAL USE OF THE AREA SERVICED BY THIS WATER SOURCE.

***Source Name:** BUTTON BUTTE COULEE

Source Type: SURFACE WATER

***Source Name:** UNNAMED TRIBUTARY OF BUTTON BUTTE COULEE

Source Type: SURFACE WATER

Point of Diversion and Means of Diversion:

<u>ID</u>	<u>Govt Lot</u>	<u>Qtr Sec</u>	<u>Sec</u>	<u>Twp</u>	<u>Rge</u>	<u>County</u>
1		SESE	9	27N	29E	PHILLIPS

***Source Name:** UNNAMED TRIBUTARY OF BUTTON BUTTE COULEE

Period of Diversion: JANUARY 1 TO DECEMBER 31

Diversion Means: LIVESTOCK DIRECT FROM SOURCE

2		SENE	10	27N	29E	PHILLIPS
---	--	------	----	-----	-----	----------

Source Name: BUTTON BUTTE COULEE

Period of Diversion: JANUARY 1 TO DECEMBER 31
Diversion Means: LIVESTOCK DIRECT FROM SOURCE
 3 SESE 12 27N 29E PHILLIPS
Source Name: BUTTON BUTTE COULEE
Period of Diversion: JANUARY 1 TO DECEMBER 31
Diversion Means: LIVESTOCK DIRECT FROM SOURCE
 4 SESW 12 27N 29E PHILLIPS
Source Name: BUTTON BUTTE COULEE
Period of Diversion: JANUARY 1 TO DECEMBER 31
Diversion Means: LIVESTOCK DIRECT FROM SOURCE
 5 SWSE 12 27N 29E PHILLIPS
Source Name: BUTTON BUTTE COULEE
Period of Diversion: JANUARY 1 TO DECEMBER 31
Diversion Means: LIVESTOCK DIRECT FROM SOURCE
 6 SWSW 12 27N 29E PHILLIPS
Source Name: BUTTON BUTTE COULEE
Period of Diversion: JANUARY 1 TO DECEMBER 31
Diversion Means: LIVESTOCK DIRECT FROM SOURCE
 7 NWNW 13 27N 29E PHILLIPS
Source Name: BUTTON BUTTE COULEE
Period of Diversion: JANUARY 1 TO DECEMBER 31
Diversion Means: LIVESTOCK DIRECT FROM SOURCE

Period of Use: JANUARY 1 TO DECEMBER 31

Place of Use:

<u>ID</u>	<u>Acres</u>	<u>Govt Lot</u>	<u>Qtr Sec</u>	<u>Sec</u>	<u>Twp</u>	<u>Rge</u>	<u>County</u>
1			SESE	9	27N	29E	PHILLIPS
2			SENE	10	27N	29E	PHILLIPS
3			SESE	12	27N	29E	PHILLIPS
4			SESW	12	27N	29E	PHILLIPS
5			SWSE	12	27N	29E	PHILLIPS
6			SWSW	12	27N	29E	PHILLIPS
7			NWNW	13	27N	29E	PHILLIPS

Remarks:

BLM FILED ELECTRONIC CLAIMS. THIS CLAIM REFERENCES BLM CLAIM ID BLM2907 AND GRAZING ALLOTMENT MT15416.

THE FOLLOWING ISSUES WERE IDENTIFIED BY THE DNRC DURING ITS EXAMINATION OF THIS WATER RIGHT CLAIM.
 THIS CLAIM NUMBER WAS NOT INCLUDED IN THE BASIN 40M DECREE ISSUED 03/20/2009.

A BETTER UNDERSTANDING OF YOUR CLAIMED WATER RIGHT CAN BE OBTAINED BY COMPARING YOUR RIGHT WITH OTHER CLAIMS IN THE BASIN. FOR EXAMPLE, COMPARE PRIORITY DATES, FLOW RATES, VOLUMES, OR ACRES IRRIGATED. ALSO, YOUR WATER RIGHT MAY BE SUBJECT TO WATER RIGHTS IN ADJOINING SUBBASINS OR BASINS AS WELL AS BEING SUBJECT TO OTHER RIGHTS ON YOUR SOURCE OF SUPPLY. FINALLY, YOUR WATER RIGHT MAY BE SUBJECT TO INDIAN RESERVED AND FEDERAL RESERVED WATER RIGHTS.

COMPLETE DETAILS REGARDING THE DNRC PREPARATION OF THIS INTERLOCUTORY DECREE AND RELATED MATERIALS CAN BE REVIEWED AT THE OFFICE LOCATIONS IDENTIFIED IN THE DOCUMENT ENTITLED "NOTICE OF ENTRY OF INTERLOCUTORY DECREE AND NOTICE OF AVAILABILITY."

SEE GENERAL FINDINGS OF FACT AND CONCLUSIONS OF LAW FOR FURTHER EXPLANATION OF YOUR CLAIMED WATER RIGHT. THESE FINDINGS CAN BE FOUND AS INDICATED IN THE DOCUMENT ENTITLED "NOTICE OF ENTRY OF INTERLOCUTORY DECREE AND NOTICE OF AVAILABILITY." IF YOU NEED OBJECTION FORMS, OR HAVE QUESTIONS ABOUT WATER COURT PROCEDURES OR CHANGES TO YOUR RIGHT, YOU CAN CONTACT THE WATER COURT BY CALLING 1-800-624-3270 (WITHIN MONTANA ONLY) OR 1-406-586-4364, OR BY WRITING TO P.O. BOX 1389, BOZEMAN, MT 59771-1389.

**INTERLOCUTORY DECREE
BEAVER CREEK, TRIBUTARY TO MILK RIVER
BASIN 40M
ABSTRACT OF WATER RIGHT CLAIM**

IMPORTANT NOTICE

THIS WATER RIGHT ABSTRACT MAY INCLUDE MODIFICATIONS OF THE WATER RIGHT AS CLAIMED OR AMENDED. MODIFICATIONS ARE AUTHORIZED BY THE MONTANA SUPREME COURT WATER RIGHT CLAIMS EXAMINATION RULES OR BY ORDER OF THE WATER COURT. OBJECTIONS MAY BE FILED ACCORDING TO PROCEDURES OUTLINED IN THE "NOTICE OF ENTRY OF INTERLOCUTORY DECREE AND NOTICE OF AVAILABILITY".

Water Right Number: 40M 30142266 STATEMENT OF CLAIM

Version: 1 -- ORIGINAL RIGHT

Status: ACTIVE

Owners: USA (DEPT OF INTERIOR BUREAU OF LAND MGMT)
5001 SOUTHGATE DR
BILLINGS, MT 59101-4669

Priority Date: JULY 11, 1935

Type of Historical Right: USE

Purpose (Use): STOCK

***Flow Rate:** A SPECIFIC FLOW RATE HAS NOT BEEN DECREED BECAUSE THIS USE CONSISTS OF STOCK DRINKING DIRECTLY FROM THE SOURCE, OR FROM A DITCH SYSTEM. THE FLOW RATE IS LIMITED TO THE MINIMUM AMOUNT HISTORICALLY NECESSARY TO SUSTAIN THIS PURPOSE.

***Volume:** THIS RIGHT INCLUDES THE AMOUNT OF WATER CONSUMPTIVELY USED FOR STOCKWATERING PURPOSES AT THE RATE OF 30 GALLONS PER DAY PER ANIMAL UNIT. ANIMAL UNITS SHALL BE BASED ON REASONABLE CARRYING CAPACITY AND HISTORICAL USE OF THE AREA SERVICED BY THIS WATER SOURCE.

***Source Name:** COTTONWOOD CREEK

Source Type: SURFACE WATER

***Source Name:** UNNAMED TRIBUTARY OF COTTONWOOD CREEK

Source Type: SURFACE WATER

THE SOURCE INCLUDES UNNAMED TRIBUTARIES OF COTTONWOOD CREEK.

Point of Diversion and Means of Diversion:

<u>ID</u>	<u>Govt Lot</u>	<u>Qtr Sec</u>	<u>Sec</u>	<u>Twp</u>	<u>Rge</u>	<u>County</u>
1		NWSW	11	29N	32E	PHILLIPS

Source Name: COTTONWOOD CREEK

Period of Diversion: JANUARY 1 TO DECEMBER 31

Diversion Means: LIVESTOCK DIRECT FROM SOURCE

2	NESW	8	29N	33E	PHILLIPS
Source Name: COTTONWOOD CREEK					
Period of Diversion: JANUARY 1 TO DECEMBER 31					
Diversion Means: LIVESTOCK DIRECT FROM SOURCE					
3	NWSE	8	29N	33E	PHILLIPS
*Source Name: UNNAMED TRIBUTARY OF COTTONWOOD CREEK					
Period of Diversion: JANUARY 1 TO DECEMBER 31					
Diversion Means: LIVESTOCK DIRECT FROM SOURCE					
4	SESW	8	29N	33E	PHILLIPS
Source Name: COTTONWOOD CREEK					
Period of Diversion: JANUARY 1 TO DECEMBER 31					
Diversion Means: LIVESTOCK DIRECT FROM SOURCE					
5	SWSE	8	29N	33E	PHILLIPS
Source Name: COTTONWOOD CREEK					
Period of Diversion: JANUARY 1 TO DECEMBER 31					
Diversion Means: LIVESTOCK DIRECT FROM SOURCE					
6	SWSW	8	29N	33E	PHILLIPS
Source Name: COTTONWOOD CREEK					
Period of Diversion: JANUARY 1 TO DECEMBER 31					
Diversion Means: LIVESTOCK DIRECT FROM SOURCE					

Period of Use: JANUARY 1 TO DECEMBER 31

Place of Use:

<u>ID</u>	<u>Acres</u>	<u>Govt Lot</u>	<u>Qtr Sec</u>	<u>Sec</u>	<u>Twp</u>	<u>Rge</u>	<u>County</u>
1			NWSW	11	29N	32E	PHILLIPS
2			NESW	8	29N	33E	PHILLIPS
3			NWSE	8	29N	33E	PHILLIPS
4			SESW	8	29N	33E	PHILLIPS
5			SWSE	8	29N	33E	PHILLIPS
6			SWSW	8	29N	33E	PHILLIPS

Remarks:

BLM FILED ELECTRONIC CLAIMS. THIS CLAIM REFERENCES BLM CLAIM ID BLM2908 AND GRAZING ALLOTMENT MT05351.

THE FOLLOWING ISSUES WERE IDENTIFIED BY THE DNRC DURING ITS EXAMINATION OF THIS WATER RIGHT CLAIM.
 THIS CLAIM NUMBER WAS NOT INCLUDED IN THE BASIN 40M DECREE ISSUED 03/20/2009.

A BETTER UNDERSTANDING OF YOUR CLAIMED WATER RIGHT CAN BE OBTAINED BY COMPARING YOUR RIGHT WITH OTHER CLAIMS IN THE BASIN. FOR EXAMPLE, COMPARE PRIORITY DATES, FLOW RATES, VOLUMES, OR ACRES IRRIGATED. ALSO, YOUR WATER RIGHT MAY BE SUBJECT TO WATER RIGHTS IN ADJOINING SUBBASINS OR BASINS AS WELL AS BEING SUBJECT TO OTHER RIGHTS ON YOUR SOURCE OF SUPPLY. FINALLY, YOUR WATER RIGHT MAY BE SUBJECT TO INDIAN RESERVED AND FEDERAL RESERVED WATER RIGHTS.

COMPLETE DETAILS REGARDING THE DNRC PREPARATION OF THIS INTERLOCUTORY DECREE AND RELATED MATERIALS CAN BE REVIEWED AT THE OFFICE LOCATIONS IDENTIFIED IN THE DOCUMENT ENTITLED "NOTICE OF ENTRY OF INTERLOCUTORY DECREE AND NOTICE OF AVAILABILITY."

SEE GENERAL FINDINGS OF FACT AND CONCLUSIONS OF LAW FOR FURTHER EXPLANATION OF YOUR CLAIMED WATER RIGHT. THESE FINDINGS CAN BE FOUND AS INDICATED IN THE DOCUMENT ENTITLED "NOTICE OF ENTRY OF INTERLOCUTORY DECREE AND NOTICE OF AVAILABILITY." IF YOU NEED OBJECTION FORMS, OR HAVE QUESTIONS ABOUT WATER COURT PROCEDURES OR CHANGES TO YOUR RIGHT, YOU CAN CONTACT THE WATER COURT BY CALLING 1-800-624-3270 (WITHIN MONTANA ONLY) OR 1-406-586-4364, OR BY WRITING TO P.O. BOX 1389, BOZEMAN, MT 59771-1389.

**INTERLOCUTORY DECREE
BEAVER CREEK, TRIBUTARY TO MILK RIVER
BASIN 40M
ABSTRACT OF WATER RIGHT CLAIM**

IMPORTANT NOTICE

THIS WATER RIGHT ABSTRACT MAY INCLUDE MODIFICATIONS OF THE WATER RIGHT AS CLAIMED OR AMENDED. MODIFICATIONS ARE AUTHORIZED BY THE MONTANA SUPREME COURT WATER RIGHT CLAIMS EXAMINATION RULES OR BY ORDER OF THE WATER COURT. OBJECTIONS MAY BE FILED ACCORDING TO PROCEDURES OUTLINED IN THE "NOTICE OF ENTRY OF INTERLOCUTORY DECREE AND NOTICE OF AVAILABILITY".

Water Right Number: 40M 30142267 STATEMENT OF CLAIM

Version: 1 -- ORIGINAL RIGHT

Status: ACTIVE

Owners: USA (DEPT OF INTERIOR BUREAU OF LAND MGMT)
5001 SOUTHGATE DR
BILLINGS, MT 59101-4669

Priority Date: JULY 11, 1935

Type of Historical Right: USE

Purpose (Use): STOCK

***Flow Rate:** A SPECIFIC FLOW RATE HAS NOT BEEN DECREED BECAUSE THIS USE CONSISTS OF STOCK DRINKING DIRECTLY FROM THE SOURCE, OR FROM A DITCH SYSTEM. THE FLOW RATE IS LIMITED TO THE MINIMUM AMOUNT HISTORICALLY NECESSARY TO SUSTAIN THIS PURPOSE.

***Volume:** THIS RIGHT INCLUDES THE AMOUNT OF WATER CONSUMPTIVELY USED FOR STOCKWATERING PURPOSES AT THE RATE OF 30 GALLONS PER DAY PER ANIMAL UNIT. ANIMAL UNITS SHALL BE BASED ON REASONABLE CARRYING CAPACITY AND HISTORICAL USE OF THE AREA SERVICED BY THIS WATER SOURCE.

Source Name: COTTONWOOD CREEK

Source Type: SURFACE WATER

Point of Diversion and Means of Diversion:

<u>ID</u>	<u>Govt Lot</u>	<u>Qtr</u>	<u>Sec</u>	<u>Twp</u>	<u>Rge</u>	<u>County</u>
1		NESE	32	28N	32E	PHILLIPS
Period of Diversion:	JANUARY 1 TO DECEMBER 31					
Diversion Means:	LIVESTOCK DIRECT FROM SOURCE					
2		SESE	32	28N	32E	PHILLIPS
Period of Diversion:	JANUARY 1 TO DECEMBER 31					
Diversion Means:	LIVESTOCK DIRECT FROM SOURCE					
3		SWSE	32	28N	32E	PHILLIPS
Period of Diversion:	JANUARY 1 TO DECEMBER 31					

Diversion Means: LIVESTOCK DIRECT FROM SOURCE
4 NWSW 33 28N 32E PHILLIPS

Period of Diversion: JANUARY 1 TO DECEMBER 31

Diversion Means: LIVESTOCK DIRECT FROM SOURCE

Period of Use: JANUARY 1 TO DECEMBER 31

Place of Use:

<u>ID</u>	<u>Acres</u>	<u>Govt Lot</u>	<u>Qtr Sec</u>	<u>Sec</u>	<u>Twp</u>	<u>Rge</u>	<u>County</u>
1			NESE	32	28N	32E	PHILLIPS
2			SESE	32	28N	32E	PHILLIPS
3			SWSE	32	28N	32E	PHILLIPS
4			NWSW	33	28N	32E	PHILLIPS

Remarks:

BLM FILED ELECTRONIC CLAIMS. THIS CLAIM REFERENCES BLM CLAIM ID BLM2909 AND GRAZING ALLOTMENT MT05399.

THE FOLLOWING ISSUES WERE IDENTIFIED BY THE DNRC DURING ITS EXAMINATION OF THIS WATER RIGHT CLAIM.

THIS CLAIM NUMBER WAS NOT INCLUDED IN THE BASIN 40M DECREE ISSUED 03/20/2009.

A BETTER UNDERSTANDING OF YOUR CLAIMED WATER RIGHT CAN BE OBTAINED BY COMPARING YOUR RIGHT WITH OTHER CLAIMS IN THE BASIN. FOR EXAMPLE, COMPARE PRIORITY DATES, FLOW RATES, VOLUMES, OR ACRES IRRIGATED. ALSO, YOUR WATER RIGHT MAY BE SUBJECT TO WATER RIGHTS IN ADJOINING SUBBASINS OR BASINS AS WELL AS BEING SUBJECT TO OTHER RIGHTS ON YOUR SOURCE OF SUPPLY. FINALLY, YOUR WATER RIGHT MAY BE SUBJECT TO INDIAN RESERVED AND FEDERAL RESERVED WATER RIGHTS.

COMPLETE DETAILS REGARDING THE DNRC PREPARATION OF THIS INTERLOCUTORY DECREE AND RELATED MATERIALS CAN BE REVIEWED AT THE OFFICE LOCATIONS IDENTIFIED IN THE DOCUMENT ENTITLED "NOTICE OF ENTRY OF INTERLOCUTORY DECREE AND NOTICE OF AVAILABILITY."

SEE GENERAL FINDINGS OF FACT AND CONCLUSIONS OF LAW FOR FURTHER EXPLANATION OF YOUR CLAIMED WATER RIGHT. THESE FINDINGS CAN BE FOUND AS INDICATED IN THE DOCUMENT ENTITLED "NOTICE OF ENTRY OF INTERLOCUTORY DECREE AND NOTICE OF AVAILABILITY." IF YOU NEED OBJECTION FORMS, OR HAVE QUESTIONS ABOUT WATER COURT PROCEDURES OR CHANGES TO YOUR RIGHT, YOU CAN CONTACT THE WATER COURT BY CALLING 1-800-624-3270 (WITHIN MONTANA ONLY) OR 1-406-586-4364, OR BY WRITING TO P.O. BOX 1389, BOZEMAN, MT 59771-1389.

INTERLOCUTORY DECREE
BEAVER CREEK, TRIBUTARY TO MILK RIVER
BASIN 40M
ABSTRACT OF WATER RIGHT CLAIM

IMPORTANT NOTICE

THIS WATER RIGHT ABSTRACT MAY INCLUDE MODIFICATIONS OF THE WATER RIGHT AS CLAIMED OR AMENDED. MODIFICATIONS ARE AUTHORIZED BY THE MONTANA SUPREME COURT WATER RIGHT CLAIMS EXAMINATION RULES OR BY ORDER OF THE WATER COURT. OBJECTIONS MAY BE FILED ACCORDING TO PROCEDURES OUTLINED IN THE "NOTICE OF ENTRY OF INTERLOCUTORY DECREE AND NOTICE OF AVAILABILITY".

Water Right Number: 40M 30142268 STATEMENT OF CLAIM
Version: 1 -- ORIGINAL RIGHT
Status: ACTIVE

Owners: USA (DEPT OF INTERIOR BUREAU OF LAND MGMT)
5001 SOUTHGATE DR
BILLINGS, MT 59101-4669

Priority Date: JULY 11, 1935

Type of Historical Right: USE

Purpose (Use): STOCK

***Flow Rate:** A SPECIFIC FLOW RATE HAS NOT BEEN DECREED BECAUSE THIS USE CONSISTS OF STOCK DRINKING DIRECTLY FROM THE SOURCE, OR FROM A DITCH SYSTEM. THE FLOW RATE IS LIMITED TO THE MINIMUM AMOUNT HISTORICALLY NECESSARY TO SUSTAIN THIS PURPOSE.

***Volume:** THIS RIGHT INCLUDES THE AMOUNT OF WATER CONSUMPTIVELY USED FOR STOCKWATERING PURPOSES AT THE RATE OF 30 GALLONS PER DAY PER ANIMAL UNIT. ANIMAL UNITS SHALL BE BASED ON REASONABLE CARRYING CAPACITY AND HISTORICAL USE OF THE AREA SERVICED BY THIS WATER SOURCE.

Source Name: COTTONWOOD CREEK

Source Type: SURFACE WATER

Point of Diversion and Means of Diversion:

<u>ID</u>	<u>Govt Lot</u>	<u>Qtr</u>	<u>Sec</u>	<u>Twp</u>	<u>Rge</u>	<u>County</u>
1		NESE	33	28N	32E	PHILLIPS
Period of Diversion:	JANUARY 1 TO DECEMBER 31					
Diversion Means:	LIVESTOCK DIRECT FROM SOURCE					
2		NWSE	33	28N	32E	PHILLIPS
Period of Diversion:	JANUARY 1 TO DECEMBER 31					
Diversion Means:	LIVESTOCK DIRECT FROM SOURCE					
3		NWSW	34	28N	32E	PHILLIPS
Period of Diversion:	JANUARY 1 TO DECEMBER 31					

Diversion Means: LIVESTOCK DIRECT FROM SOURCE

Period of Use: JANUARY 1 TO DECEMBER 31

Place of Use:

<u>ID</u>	<u>Acres</u>	<u>Govt Lot</u>	<u>Qtr Sec</u>	<u>Sec</u>	<u>Twp</u>	<u>Rge</u>	<u>County</u>
1			NESE	33	28N	32E	PHILLIPS
2			NWSE	33	28N	32E	PHILLIPS
3			NWSW	34	28N	32E	PHILLIPS

Remarks:

BLM FILED ELECTRONIC CLAIMS. THIS CLAIM REFERENCES BLM CLAIM ID BLM2910 AND GRAZING ALLOTMENT MT05400.

THE FOLLOWING ISSUES WERE IDENTIFIED BY THE DNRC DURING ITS EXAMINATION OF THIS WATER RIGHT CLAIM.

THIS CLAIM NUMBER WAS NOT INCLUDED IN THE BASIN 40M DECREE ISSUED 03/20/2009.

A BETTER UNDERSTANDING OF YOUR CLAIMED WATER RIGHT CAN BE OBTAINED BY COMPARING YOUR RIGHT WITH OTHER CLAIMS IN THE BASIN. FOR EXAMPLE, COMPARE PRIORITY DATES, FLOW RATES, VOLUMES, OR ACRES IRRIGATED. ALSO, YOUR WATER RIGHT MAY BE SUBJECT TO WATER RIGHTS IN ADJOINING SUBBASINS OR BASINS AS WELL AS BEING SUBJECT TO OTHER RIGHTS ON YOUR SOURCE OF SUPPLY. FINALLY, YOUR WATER RIGHT MAY BE SUBJECT TO INDIAN RESERVED AND FEDERAL RESERVED WATER RIGHTS.

COMPLETE DETAILS REGARDING THE DNRC PREPARATION OF THIS INTERLOCUTORY DECREE AND RELATED MATERIALS CAN BE REVIEWED AT THE OFFICE LOCATIONS IDENTIFIED IN THE DOCUMENT ENTITLED "NOTICE OF ENTRY OF INTERLOCUTORY DECREE AND NOTICE OF AVAILABILITY."

SEE GENERAL FINDINGS OF FACT AND CONCLUSIONS OF LAW FOR FURTHER EXPLANATION OF YOUR CLAIMED WATER RIGHT. THESE FINDINGS CAN BE FOUND AS INDICATED IN THE DOCUMENT ENTITLED "NOTICE OF ENTRY OF INTERLOCUTORY DECREE AND NOTICE OF AVAILABILITY." IF YOU NEED OBJECTION FORMS, OR HAVE QUESTIONS ABOUT WATER COURT PROCEDURES OR CHANGES TO YOUR RIGHT, YOU CAN CONTACT THE WATER COURT BY CALLING 1-800-624-3270 (WITHIN MONTANA ONLY) OR 1-406-586-4364, OR BY WRITING TO P.O. BOX 1389, BOZEMAN, MT 59771-1389.

**INTERLOCUTORY DECREE
BEAVER CREEK, TRIBUTARY TO MILK RIVER
BASIN 40M
ABSTRACT OF WATER RIGHT CLAIM**

IMPORTANT NOTICE

THIS WATER RIGHT ABSTRACT MAY INCLUDE MODIFICATIONS OF THE WATER RIGHT AS CLAIMED OR AMENDED. MODIFICATIONS ARE AUTHORIZED BY THE MONTANA SUPREME COURT WATER RIGHT CLAIMS EXAMINATION RULES OR BY ORDER OF THE WATER COURT. OBJECTIONS MAY BE FILED ACCORDING TO PROCEDURES OUTLINED IN THE "NOTICE OF ENTRY OF INTERLOCUTORY DECREE AND NOTICE OF AVAILABILITY".

Water Right Number: 40M 30142269 STATEMENT OF CLAIM

Version: 1 -- ORIGINAL RIGHT

Status: ACTIVE

Owners: USA (DEPT OF INTERIOR BUREAU OF LAND MGMT)
5001 SOUTHGATE DR
BILLINGS, MT 59101-4669

Priority Date: JULY 11, 1935

Type of Historical Right: USE

Purpose (Use): STOCK

***Flow Rate:** A SPECIFIC FLOW RATE HAS NOT BEEN DECREED BECAUSE THIS USE CONSISTS OF STOCK DRINKING DIRECTLY FROM THE SOURCE, OR FROM A DITCH SYSTEM. THE FLOW RATE IS LIMITED TO THE MINIMUM AMOUNT HISTORICALLY NECESSARY TO SUSTAIN THIS PURPOSE.

***Volume:** THIS RIGHT INCLUDES THE AMOUNT OF WATER CONSUMPTIVELY USED FOR STOCKWATERING PURPOSES AT THE RATE OF 30 GALLONS PER DAY PER ANIMAL UNIT. ANIMAL UNITS SHALL BE BASED ON REASONABLE CARRYING CAPACITY AND HISTORICAL USE OF THE AREA SERVICED BY THIS WATER SOURCE.

Source Name: COTTONWOOD CREEK

Source Type: SURFACE WATER

Point of Diversion and Means of Diversion:

<u>ID</u>	<u>Govt Lot</u>	<u>Qtr</u>	<u>Sec</u>	<u>Twp</u>	<u>Rge</u>	<u>County</u>
1		SESW	9	29N	33E	PHILLIPS

Period of Diversion: JANUARY 1 TO DECEMBER 31

Diversion Means: LIVESTOCK DIRECT FROM SOURCE

2		SWSE	9	29N	33E	PHILLIPS
---	--	------	---	-----	-----	----------

Period of Diversion: JANUARY 1 TO DECEMBER 31

Diversion Means: LIVESTOCK DIRECT FROM SOURCE

Period of Use: JANUARY 1 TO DECEMBER 31

Place of Use:

<u>ID</u>	<u>Acres</u>	<u>Govt Lot</u>	<u>Qtr Sec</u>	<u>Sec</u>	<u>Twp</u>	<u>Rge</u>	<u>County</u>
1			SESW	9	29N	33E	PHILLIPS
2			SWSE	9	29N	33E	PHILLIPS

Remarks:

BLM FILED ELECTRONIC CLAIMS. THIS CLAIM REFERENCES BLM CLAIM ID BLM2911 AND GRAZING ALLOTMENT MT15344.

THE FOLLOWING ISSUES WERE IDENTIFIED BY THE DNRC DURING ITS EXAMINATION OF THIS WATER RIGHT CLAIM.

THIS CLAIM NUMBER WAS NOT INCLUDED IN THE BASIN 40M DECREE ISSUED 03/20/2009.

THE WATER RIGHTS LISTED FOLLOWING THIS STATEMENT WERE FILED BY DIFFERENT PARTIES WHO CLAIM OVERLAPPING PLACES OF USE. 40M 30142269 AND 40M 30133102.

A BETTER UNDERSTANDING OF YOUR CLAIMED WATER RIGHT CAN BE OBTAINED BY COMPARING YOUR RIGHT WITH OTHER CLAIMS IN THE BASIN. FOR EXAMPLE, COMPARE PRIORITY DATES, FLOW RATES, VOLUMES, OR ACRES IRRIGATED. ALSO, YOUR WATER RIGHT MAY BE SUBJECT TO WATER RIGHTS IN ADJOINING SUBBASINS OR BASINS AS WELL AS BEING SUBJECT TO OTHER RIGHTS ON YOUR SOURCE OF SUPPLY. FINALLY, YOUR WATER RIGHT MAY BE SUBJECT TO INDIAN RESERVED AND FEDERAL RESERVED WATER RIGHTS.

COMPLETE DETAILS REGARDING THE DNRC PREPARATION OF THIS INTERLOCUTORY DECREE AND RELATED MATERIALS CAN BE REVIEWED AT THE OFFICE LOCATIONS IDENTIFIED IN THE DOCUMENT ENTITLED "NOTICE OF ENTRY OF INTERLOCUTORY DECREE AND NOTICE OF AVAILABILITY."

SEE GENERAL FINDINGS OF FACT AND CONCLUSIONS OF LAW FOR FURTHER EXPLANATION OF YOUR CLAIMED WATER RIGHT. THESE FINDINGS CAN BE FOUND AS INDICATED IN THE DOCUMENT ENTITLED "NOTICE OF ENTRY OF INTERLOCUTORY DECREE AND NOTICE OF AVAILABILITY." IF YOU NEED OBJECTION FORMS, OR HAVE QUESTIONS ABOUT WATER COURT PROCEDURES OR CHANGES TO YOUR RIGHT, YOU CAN CONTACT THE WATER COURT BY CALLING 1-800-624-3270 (WITHIN MONTANA ONLY) OR 1-406-586-4364, OR BY WRITING TO P.O. BOX 1389, BOZEMAN, MT 59771-1389.

**INTERLOCUTORY DECREE
BEAVER CREEK, TRIBUTARY TO MILK RIVER
BASIN 40M
ABSTRACT OF WATER RIGHT CLAIM**

IMPORTANT NOTICE

THIS WATER RIGHT ABSTRACT MAY INCLUDE MODIFICATIONS OF THE WATER RIGHT AS CLAIMED OR AMENDED. MODIFICATIONS ARE AUTHORIZED BY THE MONTANA SUPREME COURT WATER RIGHT CLAIMS EXAMINATION RULES OR BY ORDER OF THE WATER COURT. OBJECTIONS MAY BE FILED ACCORDING TO PROCEDURES OUTLINED IN THE "NOTICE OF ENTRY OF INTERLOCUTORY DECREE AND NOTICE OF AVAILABILITY".

Water Right Number: 40M 30142270 STATEMENT OF CLAIM

Version: 1 -- ORIGINAL RIGHT

Status: ACTIVE

Owners: USA (DEPT OF INTERIOR BUREAU OF LAND MGMT)
5001 SOUTHGATE DR
BILLINGS, MT 59101-4669

Priority Date: JULY 11, 1935

Type of Historical Right: USE

Purpose (Use): STOCK

***Flow Rate:** A SPECIFIC FLOW RATE HAS NOT BEEN DECREED BECAUSE THIS USE CONSISTS OF STOCK DRINKING DIRECTLY FROM THE SOURCE, OR FROM A DITCH SYSTEM. THE FLOW RATE IS LIMITED TO THE MINIMUM AMOUNT HISTORICALLY NECESSARY TO SUSTAIN THIS PURPOSE.

***Volume:** THIS RIGHT INCLUDES THE AMOUNT OF WATER CONSUMPTIVELY USED FOR STOCKWATERING PURPOSES AT THE RATE OF 30 GALLONS PER DAY PER ANIMAL UNIT. ANIMAL UNITS SHALL BE BASED ON REASONABLE CARRYING CAPACITY AND HISTORICAL USE OF THE AREA SERVICED BY THIS WATER SOURCE.

Source Name: COTTONWOOD CREEK

Source Type: SURFACE WATER

Point of Diversion and Means of Diversion:

<u>ID</u>	<u>Govt Lot</u>	<u>Qtr Sec</u>	<u>Sec</u>	<u>Twp</u>	<u>Rge</u>	<u>County</u>
1		NESE	9	29N	32E	PHILLIPS
Period of Diversion:	JANUARY 1 TO DECEMBER 31					
Diversion Means:	LIVESTOCK DIRECT FROM SOURCE					
2		NESW	9	29N	32E	PHILLIPS
Period of Diversion:	JANUARY 1 TO DECEMBER 31					
Diversion Means:	LIVESTOCK DIRECT FROM SOURCE					
3		NWSE	9	29N	32E	PHILLIPS
Period of Diversion:	JANUARY 1 TO DECEMBER 31					

	Diversion Means:	LIVESTOCK DIRECT FROM SOURCE				
4		SESE	9	29N	32E	PHILLIPS
	Period of Diversion:	JANUARY 1 TO DECEMBER 31				
	Diversion Means:	LIVESTOCK DIRECT FROM SOURCE				
5		SESW	9	29N	32E	PHILLIPS
	Period of Diversion:	JANUARY 1 TO DECEMBER 31				
	Diversion Means:	LIVESTOCK DIRECT FROM SOURCE				
6		SWSE	9	29N	32E	PHILLIPS
	Period of Diversion:	JANUARY 1 TO DECEMBER 31				
	Diversion Means:	LIVESTOCK DIRECT FROM SOURCE				
7		SWSW	9	29N	32E	PHILLIPS
	Period of Diversion:	JANUARY 1 TO DECEMBER 31				
	Diversion Means:	LIVESTOCK DIRECT FROM SOURCE				
8		NESE	10	29N	32E	PHILLIPS
	Period of Diversion:	JANUARY 1 TO DECEMBER 31				
	Diversion Means:	LIVESTOCK DIRECT FROM SOURCE				
9		NESW	10	29N	32E	PHILLIPS
	Period of Diversion:	JANUARY 1 TO DECEMBER 31				
	Diversion Means:	LIVESTOCK DIRECT FROM SOURCE				
10		NWSE	10	29N	32E	PHILLIPS
	Period of Diversion:	JANUARY 1 TO DECEMBER 31				
	Diversion Means:	LIVESTOCK DIRECT FROM SOURCE				
11		NWSW	10	29N	32E	PHILLIPS
	Period of Diversion:	JANUARY 1 TO DECEMBER 31				
	Diversion Means:	LIVESTOCK DIRECT FROM SOURCE				
12		SWNW	10	29N	32E	PHILLIPS
	Period of Diversion:	JANUARY 1 TO DECEMBER 31				
	Diversion Means:	LIVESTOCK DIRECT FROM SOURCE				
	Period of Use:	JANUARY 1 TO DECEMBER 31				

Place of Use:

<u>ID</u>	<u>Acres</u>	<u>Govt Lot</u>	<u>Qtr Sec</u>	<u>Sec</u>	<u>Twp</u>	<u>Rge</u>	<u>County</u>
1			NESE	9	29N	32E	PHILLIPS
2			NESW	9	29N	32E	PHILLIPS
3			NWSE	9	29N	32E	PHILLIPS
4			SESE	9	29N	32E	PHILLIPS
5			SESW	9	29N	32E	PHILLIPS
6			SWSE	9	29N	32E	PHILLIPS
7			SWSW	9	29N	32E	PHILLIPS
8			NESE	10	29N	32E	PHILLIPS
9			NESW	10	29N	32E	PHILLIPS
10			NWSE	10	29N	32E	PHILLIPS
11			NWSW	10	29N	32E	PHILLIPS
12			SWNW	10	29N	32E	PHILLIPS

Remarks:

BLM FILED ELECTRONIC CLAIMS. THIS CLAIM REFERENCES BLM CLAIM ID BLM2912 AND GRAZING ALLOTMENT MT15354.

THE FOLLOWING ISSUES WERE IDENTIFIED BY THE DNRC DURING ITS EXAMINATION OF THIS WATER RIGHT CLAIM.

THIS CLAIM NUMBER WAS NOT INCLUDED IN THE BASIN 40M DECREE ISSUED 03/20/2009.

A BETTER UNDERSTANDING OF YOUR CLAIMED WATER RIGHT CAN BE OBTAINED BY COMPARING YOUR RIGHT WITH OTHER CLAIMS IN THE BASIN. FOR EXAMPLE, COMPARE PRIORITY DATES, FLOW RATES, VOLUMES, OR ACRES IRRIGATED. ALSO, YOUR WATER RIGHT MAY BE SUBJECT TO WATER RIGHTS IN ADJOINING SUBBASINS OR BASINS AS WELL AS BEING SUBJECT TO OTHER RIGHTS ON YOUR SOURCE OF SUPPLY. FINALLY, YOUR WATER RIGHT MAY BE SUBJECT TO INDIAN RESERVED AND FEDERAL RESERVED WATER RIGHTS.

COMPLETE DETAILS REGARDING THE DNRC PREPARATION OF THIS INTERLOCUTORY DECREE AND RELATED MATERIALS CAN BE REVIEWED AT THE OFFICE LOCATIONS IDENTIFIED IN THE DOCUMENT ENTITLED "NOTICE OF ENTRY OF INTERLOCUTORY DECREE AND NOTICE OF AVAILABILITY."

SEE GENERAL FINDINGS OF FACT AND CONCLUSIONS OF LAW FOR FURTHER EXPLANATION OF YOUR CLAIMED WATER RIGHT. THESE FINDINGS CAN BE FOUND AS INDICATED IN THE DOCUMENT ENTITLED "NOTICE OF ENTRY OF INTERLOCUTORY DECREE AND NOTICE OF AVAILABILITY." IF YOU NEED OBJECTION FORMS, OR HAVE QUESTIONS ABOUT WATER COURT PROCEDURES OR CHANGES TO YOUR RIGHT, YOU CAN CONTACT THE WATER COURT BY CALLING 1-800-624-3270 (WITHIN MONTANA ONLY) OR 1-406-586-4364, OR BY WRITING TO P.O. BOX 1389, BOZEMAN, MT 59771-1389.

INTERLOCUTORY DECREE
BEAVER CREEK, TRIBUTARY TO MILK RIVER
BASIN 40M
ABSTRACT OF WATER RIGHT CLAIM

IMPORTANT NOTICE

THIS WATER RIGHT ABSTRACT MAY INCLUDE MODIFICATIONS OF THE WATER RIGHT AS CLAIMED OR AMENDED. MODIFICATIONS ARE AUTHORIZED BY THE MONTANA SUPREME COURT WATER RIGHT CLAIMS EXAMINATION RULES OR BY ORDER OF THE WATER COURT. OBJECTIONS MAY BE FILED ACCORDING TO PROCEDURES OUTLINED IN THE "NOTICE OF ENTRY OF INTERLOCUTORY DECREE AND NOTICE OF AVAILABILITY".

Water Right Number: 40M 30142271 STATEMENT OF CLAIM
Version: 1 -- ORIGINAL RIGHT
Status: ACTIVE

Owners: USA (DEPT OF INTERIOR BUREAU OF LAND MGMT)
5001 SOUTHGATE DR
BILLINGS, MT 59101-4669

Priority Date: JULY 11, 1935

Type of Historical Right: USE

Purpose (Use): STOCK

***Flow Rate:** A SPECIFIC FLOW RATE HAS NOT BEEN DECREED BECAUSE THIS USE CONSISTS OF STOCK DRINKING DIRECTLY FROM THE SOURCE, OR FROM A DITCH SYSTEM. THE FLOW RATE IS LIMITED TO THE MINIMUM AMOUNT HISTORICALLY NECESSARY TO SUSTAIN THIS PURPOSE.

***Volume:** THIS RIGHT INCLUDES THE AMOUNT OF WATER CONSUMPTIVELY USED FOR STOCKWATERING PURPOSES AT THE RATE OF 30 GALLONS PER DAY PER ANIMAL UNIT. ANIMAL UNITS SHALL BE BASED ON REASONABLE CARRYING CAPACITY AND HISTORICAL USE OF THE AREA SERVICED BY THIS WATER SOURCE.

Source Name: COTTONWOOD CREEK

Source Type: SURFACE WATER

Point of Diversion and Means of Diversion:

<u>ID</u>	<u>Govt Lot</u>	<u>Qtr</u>	<u>Sec</u>	<u>Twp</u>	<u>Rge</u>	<u>County</u>
1		NENE	34	28N	32E	PHILLIPS
Period of Diversion:	JANUARY 1 TO DECEMBER 31					
Diversion Means:	LIVESTOCK DIRECT FROM SOURCE					
2		NESW	34	28N	32E	PHILLIPS
Period of Diversion:	JANUARY 1 TO DECEMBER 31					
Diversion Means:	LIVESTOCK DIRECT FROM SOURCE					
3		NWNE	34	28N	32E	PHILLIPS
Period of Diversion:	JANUARY 1 TO DECEMBER 31					

Diversion Means: LIVESTOCK DIRECT FROM SOURCE
 4 NWSW 34 28N 32E PHILLIPS
Period of Diversion: JANUARY 1 TO DECEMBER 31
Diversion Means: LIVESTOCK DIRECT FROM SOURCE
 5 SENW 34 28N 32E PHILLIPS
Period of Diversion: JANUARY 1 TO DECEMBER 31
Diversion Means: LIVESTOCK DIRECT FROM SOURCE
 6 SWNE 34 28N 32E PHILLIPS
Period of Diversion: JANUARY 1 TO DECEMBER 31
Diversion Means: LIVESTOCK DIRECT FROM SOURCE
Period of Use: JANUARY 1 TO DECEMBER 31

Place of Use:

<u>ID</u>	<u>Acres</u>	<u>Govt Lot</u>	<u>Qtr Sec</u>	<u>Sec</u>	<u>Twp</u>	<u>Rge</u>	<u>County</u>
1			NENE	34	28N	32E	PHILLIPS
2			NESW	34	28N	32E	PHILLIPS
3			NWNE	34	28N	32E	PHILLIPS
4			NWSW	34	28N	32E	PHILLIPS
5			SENE	34	28N	32E	PHILLIPS
6			SWNE	34	28N	32E	PHILLIPS

Remarks:

BLM FILED ELECTRONIC CLAIMS. THIS CLAIM REFERENCES BLM CLAIM ID BLM2913 AND GRAZING ALLOTMENT MT15404.

THE FOLLOWING ISSUES WERE IDENTIFIED BY THE DNRC DURING ITS EXAMINATION OF THIS WATER RIGHT CLAIM.
 THIS CLAIM NUMBER WAS NOT INCLUDED IN THE BASIN 40M DECREE ISSUED 03/20/2009.

A BETTER UNDERSTANDING OF YOUR CLAIMED WATER RIGHT CAN BE OBTAINED BY COMPARING YOUR RIGHT WITH OTHER CLAIMS IN THE BASIN. FOR EXAMPLE, COMPARE PRIORITY DATES, FLOW RATES, VOLUMES, OR ACRES IRRIGATED. ALSO, YOUR WATER RIGHT MAY BE SUBJECT TO WATER RIGHTS IN ADJOINING SUBBASINS OR BASINS AS WELL AS BEING SUBJECT TO OTHER RIGHTS ON YOUR SOURCE OF SUPPLY. FINALLY, YOUR WATER RIGHT MAY BE SUBJECT TO INDIAN RESERVED AND FEDERAL RESERVED WATER RIGHTS.

COMPLETE DETAILS REGARDING THE DNRC PREPARATION OF THIS INTERLOCUTORY DECREE AND RELATED MATERIALS CAN BE REVIEWED AT THE OFFICE LOCATIONS IDENTIFIED IN THE DOCUMENT ENTITLED "NOTICE OF ENTRY OF INTERLOCUTORY DECREE AND NOTICE OF AVAILABILITY."

SEE GENERAL FINDINGS OF FACT AND CONCLUSIONS OF LAW FOR FURTHER EXPLANATION OF YOUR CLAIMED WATER RIGHT. THESE FINDINGS CAN BE FOUND AS INDICATED IN THE DOCUMENT ENTITLED "NOTICE OF ENTRY OF INTERLOCUTORY DECREE AND NOTICE OF AVAILABILITY." IF YOU NEED OBJECTION FORMS, OR HAVE QUESTIONS ABOUT WATER COURT PROCEDURES OR CHANGES TO YOUR RIGHT, YOU CAN CONTACT THE WATER COURT BY CALLING 1-800-624-3270 (WITHIN MONTANA ONLY) OR 1-406-586-4364, OR BY WRITING TO P.O. BOX 1389, BOZEMAN, MT 59771-1389.

**INTERLOCUTORY DECREE
BEAVER CREEK, TRIBUTARY TO MILK RIVER
BASIN 40M
ABSTRACT OF WATER RIGHT CLAIM**

IMPORTANT NOTICE

THIS WATER RIGHT ABSTRACT MAY INCLUDE MODIFICATIONS OF THE WATER RIGHT AS CLAIMED OR AMENDED. MODIFICATIONS ARE AUTHORIZED BY THE MONTANA SUPREME COURT WATER RIGHT CLAIMS EXAMINATION RULES OR BY ORDER OF THE WATER COURT. OBJECTIONS MAY BE FILED ACCORDING TO PROCEDURES OUTLINED IN THE "NOTICE OF ENTRY OF INTERLOCUTORY DECREE AND NOTICE OF AVAILABILITY".

Water Right Number: 40M 30142272 STATEMENT OF CLAIM

Version: 1 -- ORIGINAL RIGHT

Status: ACTIVE

Owners: USA (DEPT OF INTERIOR BUREAU OF LAND MGMT)
5001 SOUTHGATE DR
BILLINGS, MT 59101-4669

Priority Date: JULY 11, 1935

Type of Historical Right: USE

Purpose (Use): STOCK

***Flow Rate:** A SPECIFIC FLOW RATE HAS NOT BEEN DECREED BECAUSE THIS USE CONSISTS OF STOCK DRINKING DIRECTLY FROM THE SOURCE, OR FROM A DITCH SYSTEM. THE FLOW RATE IS LIMITED TO THE MINIMUM AMOUNT HISTORICALLY NECESSARY TO SUSTAIN THIS PURPOSE.

***Volume:** THIS RIGHT INCLUDES THE AMOUNT OF WATER CONSUMPTIVELY USED FOR STOCKWATERING PURPOSES AT THE RATE OF 30 GALLONS PER DAY PER ANIMAL UNIT. ANIMAL UNITS SHALL BE BASED ON REASONABLE CARRYING CAPACITY AND HISTORICAL USE OF THE AREA SERVICED BY THIS WATER SOURCE.

Source Name: COTTONWOOD CREEK

Source Type: SURFACE WATER

Point of Diversion and Means of Diversion:

<u>ID</u>	<u>Govt Lot</u>	<u>Qtr Sec</u>	<u>Sec</u>	<u>Twp</u>	<u>Rge</u>	<u>County</u>
1		NWNW	35	28N	32E	PHILLIPS

Period of Diversion: JANUARY 1 TO DECEMBER 31

Diversion Means: LIVESTOCK DIRECT FROM SOURCE

Period of Use: JANUARY 1 TO DECEMBER 31

Place of Use:

<u>ID</u>	<u>Acres</u>	<u>Govt Lot</u>	<u>Qtr Sec</u>	<u>Sec</u>	<u>Twp</u>	<u>Rge</u>	<u>County</u>
1			NWNW	35	28N	32E	PHILLIPS

Remarks:

BLM FILED ELECTRONIC CLAIMS. THIS CLAIM REFERENCES BLM CLAIM ID BLM2914 AND GRAZING ALLOTMENT MT15405.

THE FOLLOWING ISSUES WERE IDENTIFIED BY THE DNRC DURING ITS EXAMINATION OF THIS WATER RIGHT CLAIM.

THIS CLAIM NUMBER WAS NOT INCLUDED IN THE BASIN 40M DECREE ISSUED 03/20/2009.

A BETTER UNDERSTANDING OF YOUR CLAIMED WATER RIGHT CAN BE OBTAINED BY COMPARING YOUR RIGHT WITH OTHER CLAIMS IN THE BASIN. FOR EXAMPLE, COMPARE PRIORITY DATES, FLOW RATES, VOLUMES, OR ACRES IRRIGATED. ALSO, YOUR WATER RIGHT MAY BE SUBJECT TO WATER RIGHTS IN ADJOINING SUBBASINS OR BASINS AS WELL AS BEING SUBJECT TO OTHER RIGHTS ON YOUR SOURCE OF SUPPLY. FINALLY, YOUR WATER RIGHT MAY BE SUBJECT TO INDIAN RESERVED AND FEDERAL RESERVED WATER RIGHTS.

COMPLETE DETAILS REGARDING THE DNRC PREPARATION OF THIS INTERLOCUTORY DECREE AND RELATED MATERIALS CAN BE REVIEWED AT THE OFFICE LOCATIONS IDENTIFIED IN THE DOCUMENT ENTITLED "NOTICE OF ENTRY OF INTERLOCUTORY DECREE AND NOTICE OF AVAILABILITY."

SEE GENERAL FINDINGS OF FACT AND CONCLUSIONS OF LAW FOR FURTHER EXPLANATION OF YOUR CLAIMED WATER RIGHT. THESE FINDINGS CAN BE FOUND AS INDICATED IN THE DOCUMENT ENTITLED "NOTICE OF ENTRY OF INTERLOCUTORY DECREE AND NOTICE OF AVAILABILITY." IF YOU NEED OBJECTION FORMS, OR HAVE QUESTIONS ABOUT WATER COURT PROCEDURES OR CHANGES TO YOUR RIGHT, YOU CAN CONTACT THE WATER COURT BY CALLING 1-800-624-3270 (WITHIN MONTANA ONLY) OR 1-406-586-4364, OR BY WRITING TO P.O. BOX 1389, BOZEMAN, MT 59771-1389.

**INTERLOCUTORY DECREE
BEAVER CREEK, TRIBUTARY TO MILK RIVER
BASIN 40M
ABSTRACT OF WATER RIGHT CLAIM**

IMPORTANT NOTICE

THIS WATER RIGHT ABSTRACT MAY INCLUDE MODIFICATIONS OF THE WATER RIGHT AS CLAIMED OR AMENDED. MODIFICATIONS ARE AUTHORIZED BY THE MONTANA SUPREME COURT WATER RIGHT CLAIMS EXAMINATION RULES OR BY ORDER OF THE WATER COURT. OBJECTIONS MAY BE FILED ACCORDING TO PROCEDURES OUTLINED IN THE "NOTICE OF ENTRY OF INTERLOCUTORY DECREE AND NOTICE OF AVAILABILITY".

Water Right Number: 40M 30142273 STATEMENT OF CLAIM
Version: 1 -- ORIGINAL RIGHT
Status: ACTIVE

Owners: USA (DEPT OF INTERIOR BUREAU OF LAND MGMT)
5001 SOUTHGATE DR
BILLINGS, MT 59101-4669

Priority Date: JULY 11, 1935

Type of Historical Right: USE

Purpose (Use): STOCK

***Flow Rate:** A SPECIFIC FLOW RATE HAS NOT BEEN DECREED BECAUSE THIS USE CONSISTS OF STOCK DRINKING DIRECTLY FROM THE SOURCE, OR FROM A DITCH SYSTEM. THE FLOW RATE IS LIMITED TO THE MINIMUM AMOUNT HISTORICALLY NECESSARY TO SUSTAIN THIS PURPOSE.

***Volume:** THIS RIGHT INCLUDES THE AMOUNT OF WATER CONSUMPTIVELY USED FOR STOCKWATERING PURPOSES AT THE RATE OF 30 GALLONS PER DAY PER ANIMAL UNIT. ANIMAL UNITS SHALL BE BASED ON REASONABLE CARRYING CAPACITY AND HISTORICAL USE OF THE AREA SERVICED BY THIS WATER SOURCE.

***Source Name:** D H S CREEK

Source Type: SURFACE WATER

***Source Name:** UNNAMED TRIBUTARY OF D H S CREEK

Source Type: SURFACE WATER

Point of Diversion and Means of Diversion:

<u>ID</u>	<u>Govt Lot</u>	<u>Qtr Sec</u>	<u>Sec</u>	<u>Twp</u>	<u>Rge</u>	<u>County</u>
1		NESW	9	27N	32E	PHILLIPS

Source Name: D H S CREEK

Period of Diversion: JANUARY 1 TO DECEMBER 31

Diversion Means: LIVESTOCK DIRECT FROM SOURCE

2		NWSW	9	27N	32E	PHILLIPS
---	--	------	---	-----	-----	----------

Source Name: D H S CREEK

Period of Diversion: JANUARY 1 TO DECEMBER 31
Diversion Means: LIVESTOCK DIRECT FROM SOURCE
 3 SESW 9 27N 32E PHILLIPS
Source Name: D H S CREEK
Period of Diversion: JANUARY 1 TO DECEMBER 31
Diversion Means: LIVESTOCK DIRECT FROM SOURCE
 4 SWNW 9 27N 32E PHILLIPS
***Source Name:** UNNAMED TRIBUTARY OF D H S CREEK
Period of Diversion: JANUARY 1 TO DECEMBER 31
Diversion Means: LIVESTOCK DIRECT FROM SOURCE
 5 SWSW 9 27N 32E PHILLIPS
Source Name: D H S CREEK
Period of Diversion: JANUARY 1 TO DECEMBER 31
Diversion Means: LIVESTOCK DIRECT FROM SOURCE

Period of Use: JANUARY 1 TO DECEMBER 31

Place of Use:

<u>ID</u>	<u>Acres</u>	<u>Govt Lot</u>	<u>Qtr Sec</u>	<u>Sec</u>	<u>Twp</u>	<u>Rge</u>	<u>County</u>
1			NESW	9	27N	32E	PHILLIPS
2			NWSW	9	27N	32E	PHILLIPS
3			SESW	9	27N	32E	PHILLIPS
4			SWNW	9	27N	32E	PHILLIPS
5			SWSW	9	27N	32E	PHILLIPS

Remarks:

BLM FILED ELECTRONIC CLAIMS. THIS CLAIM REFERENCES BLM CLAIM ID BLM2915 AND GRAZING ALLOTMENT MT05410.

THE FOLLOWING ISSUES WERE IDENTIFIED BY THE DNRC DURING ITS EXAMINATION OF THIS WATER RIGHT CLAIM.
 THIS CLAIM NUMBER WAS NOT INCLUDED IN THE BASIN 40M DECREE ISSUED 03/20/2009.

A BETTER UNDERSTANDING OF YOUR CLAIMED WATER RIGHT CAN BE OBTAINED BY COMPARING YOUR RIGHT WITH OTHER CLAIMS IN THE BASIN. FOR EXAMPLE, COMPARE PRIORITY DATES, FLOW RATES, VOLUMES, OR ACRES IRRIGATED. ALSO, YOUR WATER RIGHT MAY BE SUBJECT TO WATER RIGHTS IN ADJOINING SUBBASINS OR BASINS AS WELL AS BEING SUBJECT TO OTHER RIGHTS ON YOUR SOURCE OF SUPPLY. FINALLY, YOUR WATER RIGHT MAY BE SUBJECT TO INDIAN RESERVED AND FEDERAL RESERVED WATER RIGHTS.

COMPLETE DETAILS REGARDING THE DNRC PREPARATION OF THIS INTERLOCUTORY DECREE AND RELATED MATERIALS CAN BE REVIEWED AT THE OFFICE LOCATIONS IDENTIFIED IN THE DOCUMENT ENTITLED "NOTICE OF ENTRY OF INTERLOCUTORY DECREE AND NOTICE OF AVAILABILITY."

SEE GENERAL FINDINGS OF FACT AND CONCLUSIONS OF LAW FOR FURTHER EXPLANATION OF YOUR CLAIMED WATER RIGHT. THESE FINDINGS CAN BE FOUND AS INDICATED IN THE DOCUMENT ENTITLED "NOTICE OF ENTRY OF INTERLOCUTORY DECREE AND NOTICE OF AVAILABILITY." IF YOU NEED OBJECTION FORMS, OR HAVE QUESTIONS ABOUT WATER COURT PROCEDURES OR CHANGES TO YOUR RIGHT, YOU CAN CONTACT THE WATER COURT BY CALLING 1-800-624-3270 (WITHIN MONTANA ONLY) OR 1-406-586-4364, OR BY WRITING TO P.O. BOX 1389, BOZEMAN, MT 59771-1389.

INTERLOCUTORY DECREE
BEAVER CREEK, TRIBUTARY TO MILK RIVER
BASIN 40M
ABSTRACT OF WATER RIGHT CLAIM

IMPORTANT NOTICE

THIS WATER RIGHT ABSTRACT MAY INCLUDE MODIFICATIONS OF THE WATER RIGHT AS CLAIMED OR AMENDED. MODIFICATIONS ARE AUTHORIZED BY THE MONTANA SUPREME COURT WATER RIGHT CLAIMS EXAMINATION RULES OR BY ORDER OF THE WATER COURT. OBJECTIONS MAY BE FILED ACCORDING TO PROCEDURES OUTLINED IN THE "NOTICE OF ENTRY OF INTERLOCUTORY DECREE AND NOTICE OF AVAILABILITY".

Water Right Number: 40M 30142274 STATEMENT OF CLAIM

Version: 1 -- ORIGINAL RIGHT

Status: ACTIVE

Owners: USA (DEPT OF INTERIOR BUREAU OF LAND MGMT)
5001 SOUTHGATE DR
BILLINGS, MT 59101-4669

Priority Date: JULY 11, 1935

Type of Historical Right: USE

Purpose (Use): STOCK

***Flow Rate:** A SPECIFIC FLOW RATE HAS NOT BEEN DECREED BECAUSE THIS USE CONSISTS OF STOCK DRINKING DIRECTLY FROM THE SOURCE, OR FROM A DITCH SYSTEM. THE FLOW RATE IS LIMITED TO THE MINIMUM AMOUNT HISTORICALLY NECESSARY TO SUSTAIN THIS PURPOSE.

***Volume:** THIS RIGHT INCLUDES THE AMOUNT OF WATER CONSUMPTIVELY USED FOR STOCKWATERING PURPOSES AT THE RATE OF 30 GALLONS PER DAY PER ANIMAL UNIT. ANIMAL UNITS SHALL BE BASED ON REASONABLE CARRYING CAPACITY AND HISTORICAL USE OF THE AREA SERVICED BY THIS WATER SOURCE.

Source Name: D H S CREEK

Source Type: SURFACE WATER

THE SOURCE INCLUDES UNNAMED TRIBUTARIES OF D H S CREEK.

Point of Diversion and Means of Diversion:

<u>ID</u>	<u>Govt Lot</u>	<u>Qtr Sec</u>	<u>Sec</u>	<u>Twp</u>	<u>Rge</u>	<u>County</u>
1		NESW	15	27N	32E	PHILLIPS
Period of Diversion:	JANUARY 1 TO DECEMBER 31					
Diversion Means:	LIVESTOCK DIRECT FROM SOURCE					
2		SENE	15	27N	32E	PHILLIPS
Period of Diversion:	JANUARY 1 TO DECEMBER 31					
Diversion Means:	LIVESTOCK DIRECT FROM SOURCE					

3 SWNW 15 27N 32E PHILLIPS

Period of Diversion: JANUARY 1 TO DECEMBER 31

Diversion Means: LIVESTOCK DIRECT FROM SOURCE

Period of Use: JANUARY 1 TO DECEMBER 31

Place of Use:

<u>ID</u>	<u>Acres</u>	<u>Govt Lot</u>	<u>Qtr Sec</u>	<u>Sec</u>	<u>Twp</u>	<u>Rge</u>	<u>County</u>
1			NESW	15	27N	32E	PHILLIPS
2			SEnw	15	27N	32E	PHILLIPS
3			SWNW	15	27N	32E	PHILLIPS

Remarks:

BLM FILED ELECTRONIC CLAIMS. THIS CLAIM REFERENCES BLM CLAIM ID BLM2916 AND GRAZING ALLOTMENT MT15409.

THE FOLLOWING ISSUES WERE IDENTIFIED BY THE DNRC DURING ITS EXAMINATION OF THIS WATER RIGHT CLAIM.

THIS CLAIM NUMBER WAS NOT INCLUDED IN THE BASIN 40M DECREE ISSUED 03/20/2009.

A BETTER UNDERSTANDING OF YOUR CLAIMED WATER RIGHT CAN BE OBTAINED BY COMPARING YOUR RIGHT WITH OTHER CLAIMS IN THE BASIN. FOR EXAMPLE, COMPARE PRIORITY DATES, FLOW RATES, VOLUMES, OR ACRES IRRIGATED. ALSO, YOUR WATER RIGHT MAY BE SUBJECT TO WATER RIGHTS IN ADJOINING SUBBASINS OR BASINS AS WELL AS BEING SUBJECT TO OTHER RIGHTS ON YOUR SOURCE OF SUPPLY. FINALLY, YOUR WATER RIGHT MAY BE SUBJECT TO INDIAN RESERVED AND FEDERAL RESERVED WATER RIGHTS.

COMPLETE DETAILS REGARDING THE DNRC PREPARATION OF THIS INTERLOCUTORY DECREE AND RELATED MATERIALS CAN BE REVIEWED AT THE OFFICE LOCATIONS IDENTIFIED IN THE DOCUMENT ENTITLED "NOTICE OF ENTRY OF INTERLOCUTORY DECREE AND NOTICE OF AVAILABILITY."

SEE GENERAL FINDINGS OF FACT AND CONCLUSIONS OF LAW FOR FURTHER EXPLANATION OF YOUR CLAIMED WATER RIGHT. THESE FINDINGS CAN BE FOUND AS INDICATED IN THE DOCUMENT ENTITLED "NOTICE OF ENTRY OF INTERLOCUTORY DECREE AND NOTICE OF AVAILABILITY." IF YOU NEED OBJECTION FORMS, OR HAVE QUESTIONS ABOUT WATER COURT PROCEDURES OR CHANGES TO YOUR RIGHT, YOU CAN CONTACT THE WATER COURT BY CALLING 1-800-624-3270 (WITHIN MONTANA ONLY) OR 1-406-586-4364, OR BY WRITING TO P.O. BOX 1389, BOZEMAN, MT 59771-1389.

INTERLOCUTORY DECREE
BEAVER CREEK, TRIBUTARY TO MILK RIVER
BASIN 40M
ABSTRACT OF WATER RIGHT CLAIM

IMPORTANT NOTICE

THIS WATER RIGHT ABSTRACT MAY INCLUDE MODIFICATIONS OF THE WATER RIGHT AS CLAIMED OR AMENDED. MODIFICATIONS ARE AUTHORIZED BY THE MONTANA SUPREME COURT WATER RIGHT CLAIMS EXAMINATION RULES OR BY ORDER OF THE WATER COURT. OBJECTIONS MAY BE FILED ACCORDING TO PROCEDURES OUTLINED IN THE "NOTICE OF ENTRY OF INTERLOCUTORY DECREE AND NOTICE OF AVAILABILITY".

Water Right Number: 40M 30142275 STATEMENT OF CLAIM
Version: 1 -- ORIGINAL RIGHT
Status: ACTIVE

Owners: USA (DEPT OF INTERIOR BUREAU OF LAND MGMT)
5001 SOUTHGATE DR
BILLINGS, MT 59101-4669

Priority Date: JULY 11, 1935

Type of Historical Right: USE

Purpose (Use): STOCK

***Flow Rate:** A SPECIFIC FLOW RATE HAS NOT BEEN DECREED BECAUSE THIS USE CONSISTS OF STOCK DRINKING DIRECTLY FROM THE SOURCE, OR FROM A DITCH SYSTEM. THE FLOW RATE IS LIMITED TO THE MINIMUM AMOUNT HISTORICALLY NECESSARY TO SUSTAIN THIS PURPOSE.

***Volume:** THIS RIGHT INCLUDES THE AMOUNT OF WATER CONSUMPTIVELY USED FOR STOCKWATERING PURPOSES AT THE RATE OF 30 GALLONS PER DAY PER ANIMAL UNIT. ANIMAL UNITS SHALL BE BASED ON REASONABLE CARRYING CAPACITY AND HISTORICAL USE OF THE AREA SERVICED BY THIS WATER SOURCE.

Source Name: DOG CREEK
Source Type: SURFACE WATER

Point of Diversion and Means of Diversion:

<u>ID</u>	<u>Govt Lot</u>	<u>Qtr</u>	<u>Sec</u>	<u>Twp</u>	<u>Rge</u>	<u>County</u>
1		NESW	13	24N	31E	PHILLIPS
Period of Diversion:	JANUARY 1 TO DECEMBER 31					
Diversion Means:	LIVESTOCK DIRECT FROM SOURCE					
2		NWSW	13	24N	31E	PHILLIPS
Period of Diversion:	JANUARY 1 TO DECEMBER 31					
Diversion Means:	LIVESTOCK DIRECT FROM SOURCE					
3		SWSW	13	24N	31E	PHILLIPS
Period of Diversion:	JANUARY 1 TO DECEMBER 31					

Diversion Means: LIVESTOCK DIRECT FROM SOURCE
4 NWNE 23 24N 31E PHILLIPS

Period of Diversion: JANUARY 1 TO DECEMBER 31

Diversion Means: LIVESTOCK DIRECT FROM SOURCE

Period of Use: JANUARY 1 TO DECEMBER 31

Place of Use:

<u>ID</u>	<u>Acres</u>	<u>Govt Lot</u>	<u>Qtr Sec</u>	<u>Sec</u>	<u>Twp</u>	<u>Rge</u>	<u>County</u>
1			NESW	13	24N	31E	PHILLIPS
2			NWSW	13	24N	31E	PHILLIPS
3			SWSW	13	24N	31E	PHILLIPS
4			NWNE	23	24N	31E	PHILLIPS

Remarks:

BLM FILED ELECTRONIC CLAIMS. THIS CLAIM REFERENCES BLM CLAIM ID BLM2917 AND GRAZING ALLOTMENT MT15455.

THE FOLLOWING ISSUES WERE IDENTIFIED BY THE DNRC DURING ITS EXAMINATION OF THIS WATER RIGHT CLAIM.

THIS CLAIM NUMBER WAS NOT INCLUDED IN THE BASIN 40M DECREE ISSUED 03/20/2009.

A BETTER UNDERSTANDING OF YOUR CLAIMED WATER RIGHT CAN BE OBTAINED BY COMPARING YOUR RIGHT WITH OTHER CLAIMS IN THE BASIN. FOR EXAMPLE, COMPARE PRIORITY DATES, FLOW RATES, VOLUMES, OR ACRES IRRIGATED. ALSO, YOUR WATER RIGHT MAY BE SUBJECT TO WATER RIGHTS IN ADJOINING SUBBASINS OR BASINS AS WELL AS BEING SUBJECT TO OTHER RIGHTS ON YOUR SOURCE OF SUPPLY. FINALLY, YOUR WATER RIGHT MAY BE SUBJECT TO INDIAN RESERVED AND FEDERAL RESERVED WATER RIGHTS.

COMPLETE DETAILS REGARDING THE DNRC PREPARATION OF THIS INTERLOCUTORY DECREE AND RELATED MATERIALS CAN BE REVIEWED AT THE OFFICE LOCATIONS IDENTIFIED IN THE DOCUMENT ENTITLED "NOTICE OF ENTRY OF INTERLOCUTORY DECREE AND NOTICE OF AVAILABILITY."

SEE GENERAL FINDINGS OF FACT AND CONCLUSIONS OF LAW FOR FURTHER EXPLANATION OF YOUR CLAIMED WATER RIGHT. THESE FINDINGS CAN BE FOUND AS INDICATED IN THE DOCUMENT ENTITLED "NOTICE OF ENTRY OF INTERLOCUTORY DECREE AND NOTICE OF AVAILABILITY." IF YOU NEED OBJECTION FORMS, OR HAVE QUESTIONS ABOUT WATER COURT PROCEDURES OR CHANGES TO YOUR RIGHT, YOU CAN CONTACT THE WATER COURT BY CALLING 1-800-624-3270 (WITHIN MONTANA ONLY) OR 1-406-586-4364, OR BY WRITING TO P.O. BOX 1389, BOZEMAN, MT 59771-1389.

INTERLOCUTORY DECREE
BEAVER CREEK, TRIBUTARY TO MILK RIVER
BASIN 40M
ABSTRACT OF WATER RIGHT CLAIM

IMPORTANT NOTICE

THIS WATER RIGHT ABSTRACT MAY INCLUDE MODIFICATIONS OF THE WATER RIGHT AS CLAIMED OR AMENDED. MODIFICATIONS ARE AUTHORIZED BY THE MONTANA SUPREME COURT WATER RIGHT CLAIMS EXAMINATION RULES OR BY ORDER OF THE WATER COURT. OBJECTIONS MAY BE FILED ACCORDING TO PROCEDURES OUTLINED IN THE "NOTICE OF ENTRY OF INTERLOCUTORY DECREE AND NOTICE OF AVAILABILITY".

Water Right Number: 40M 30142276 STATEMENT OF CLAIM

Version: 1 -- ORIGINAL RIGHT

Status: ACTIVE

Owners: USA (DEPT OF INTERIOR BUREAU OF LAND MGMT)
5001 SOUTHGATE DR
BILLINGS, MT 59101-4669

Priority Date: JULY 11, 1935

Type of Historical Right: USE

Purpose (Use): STOCK

***Flow Rate:** A SPECIFIC FLOW RATE HAS NOT BEEN DECREED BECAUSE THIS USE CONSISTS OF STOCK DRINKING DIRECTLY FROM THE SOURCE, OR FROM A DITCH SYSTEM. THE FLOW RATE IS LIMITED TO THE MINIMUM AMOUNT HISTORICALLY NECESSARY TO SUSTAIN THIS PURPOSE.

***Volume:** THIS RIGHT INCLUDES THE AMOUNT OF WATER CONSUMPTIVELY USED FOR STOCKWATERING PURPOSES AT THE RATE OF 30 GALLONS PER DAY PER ANIMAL UNIT. ANIMAL UNITS SHALL BE BASED ON REASONABLE CARRYING CAPACITY AND HISTORICAL USE OF THE AREA SERVICED BY THIS WATER SOURCE.

Source Name: FIRST CREEK

Source Type: SURFACE WATER

THE SOURCE INCLUDES UNNAMED TRIBUTARIES OF FIRST CREEK.

Point of Diversion and Means of Diversion:

<u>ID</u>	<u>Govt Lot</u>	<u>Qtr</u>	<u>Sec</u>	<u>Twp</u>	<u>Rge</u>	<u>County</u>	
1		SW	SE	19	31N	34E	PHILLIPS
Period of Diversion:	JANUARY 1 TO DECEMBER 31						
Diversion Means:	LIVESTOCK DIRECT FROM SOURCE						
2		NE	SE	30	31N	34E	PHILLIPS
Period of Diversion:	JANUARY 1 TO DECEMBER 31						
Diversion Means:	LIVESTOCK DIRECT FROM SOURCE						

**INTERLOCUTORY DECREE
BEAVER CREEK, TRIBUTARY TO MILK RIVER
BASIN 40M
ABSTRACT OF WATER RIGHT CLAIM**

IMPORTANT NOTICE

THIS WATER RIGHT ABSTRACT MAY INCLUDE MODIFICATIONS OF THE WATER RIGHT AS CLAIMED OR AMENDED. MODIFICATIONS ARE AUTHORIZED BY THE MONTANA SUPREME COURT WATER RIGHT CLAIMS EXAMINATION RULES OR BY ORDER OF THE WATER COURT. OBJECTIONS MAY BE FILED ACCORDING TO PROCEDURES OUTLINED IN THE "NOTICE OF ENTRY OF INTERLOCUTORY DECREE AND NOTICE OF AVAILABILITY".

Water Right Number: 40M 30142277 STATEMENT OF CLAIM

Version: 1 -- ORIGINAL RIGHT

Status: ACTIVE

Owners: USA (DEPT OF INTERIOR BUREAU OF LAND MGMT)
5001 SOUTHGATE DR
BILLINGS, MT 59101-4669

Priority Date: JULY 11, 1935

Type of Historical Right: USE

Purpose (Use): STOCK

***Flow Rate:** A SPECIFIC FLOW RATE HAS NOT BEEN DECREED BECAUSE THIS USE CONSISTS OF STOCK DRINKING DIRECTLY FROM THE SOURCE, OR FROM A DITCH SYSTEM. THE FLOW RATE IS LIMITED TO THE MINIMUM AMOUNT HISTORICALLY NECESSARY TO SUSTAIN THIS PURPOSE.

***Volume:** THIS RIGHT INCLUDES THE AMOUNT OF WATER CONSUMPTIVELY USED FOR STOCKWATERING PURPOSES AT THE RATE OF 30 GALLONS PER DAY PER ANIMAL UNIT. ANIMAL UNITS SHALL BE BASED ON REASONABLE CARRYING CAPACITY AND HISTORICAL USE OF THE AREA SERVICED BY THIS WATER SOURCE.

Source Name: FIRST CREEK

Source Type: SURFACE WATER

Point of Diversion and Means of Diversion:

<u>ID</u>	<u>Govt Lot</u>	<u>Qtr Sec</u>	<u>Sec</u>	<u>Twp</u>	<u>Rge</u>	<u>County</u>
1		SESE	28	31N	34E	PHILLIPS

Period of Diversion: JANUARY 1 TO DECEMBER 31

Diversion Means: LIVESTOCK DIRECT FROM SOURCE

Period of Use: JANUARY 1 TO DECEMBER 31

Place of Use:

<u>ID</u>	<u>Acres</u>	<u>Govt Lot</u>	<u>Qtr Sec</u>	<u>Sec</u>	<u>Twp</u>	<u>Rge</u>	<u>County</u>
1			SESE	28	31N	34E	PHILLIPS

Remarks:

BLM FILED ELECTRONIC CLAIMS. THIS CLAIM REFERENCES BLM CLAIM ID BLM2919 AND GRAZING ALLOTMENT MT15343.

THE FOLLOWING ISSUES WERE IDENTIFIED BY THE DNRC DURING ITS EXAMINATION OF THIS WATER RIGHT CLAIM.

THIS CLAIM NUMBER WAS NOT INCLUDED IN THE BASIN 40M DECREE ISSUED 03/20/2009.

THE WATER RIGHTS LISTED FOLLOWING THIS STATEMENT WERE FILED BY DIFFERENT PARTIES WHO CLAIM OVERLAPPING PLACES OF USE. 40M 30133111 AND 40M 30142277.

A BETTER UNDERSTANDING OF YOUR CLAIMED WATER RIGHT CAN BE OBTAINED BY COMPARING YOUR RIGHT WITH OTHER CLAIMS IN THE BASIN. FOR EXAMPLE, COMPARE PRIORITY DATES, FLOW RATES, VOLUMES, OR ACRES IRRIGATED. ALSO, YOUR WATER RIGHT MAY BE SUBJECT TO WATER RIGHTS IN ADJOINING SUBBASINS OR BASINS AS WELL AS BEING SUBJECT TO OTHER RIGHTS ON YOUR SOURCE OF SUPPLY. FINALLY, YOUR WATER RIGHT MAY BE SUBJECT TO INDIAN RESERVED AND FEDERAL RESERVED WATER RIGHTS.

COMPLETE DETAILS REGARDING THE DNRC PREPARATION OF THIS INTERLOCUTORY DECREE AND RELATED MATERIALS CAN BE REVIEWED AT THE OFFICE LOCATIONS IDENTIFIED IN THE DOCUMENT ENTITLED "NOTICE OF ENTRY OF INTERLOCUTORY DECREE AND NOTICE OF AVAILABILITY."

SEE GENERAL FINDINGS OF FACT AND CONCLUSIONS OF LAW FOR FURTHER EXPLANATION OF YOUR CLAIMED WATER RIGHT. THESE FINDINGS CAN BE FOUND AS INDICATED IN THE DOCUMENT ENTITLED "NOTICE OF ENTRY OF INTERLOCUTORY DECREE AND NOTICE OF AVAILABILITY." IF YOU NEED OBJECTION FORMS, OR HAVE QUESTIONS ABOUT WATER COURT PROCEDURES OR CHANGES TO YOUR RIGHT, YOU CAN CONTACT THE WATER COURT BY CALLING 1-800-624-3270 (WITHIN MONTANA ONLY) OR 1-406-586-4364, OR BY WRITING TO P.O. BOX 1389, BOZEMAN, MT 59771-1389.

**INTERLOCUTORY DECREE
BEAVER CREEK, TRIBUTARY TO MILK RIVER
BASIN 40M
ABSTRACT OF WATER RIGHT CLAIM**

IMPORTANT NOTICE

THIS WATER RIGHT ABSTRACT MAY INCLUDE MODIFICATIONS OF THE WATER RIGHT AS CLAIMED OR AMENDED. MODIFICATIONS ARE AUTHORIZED BY THE MONTANA SUPREME COURT WATER RIGHT CLAIMS EXAMINATION RULES OR BY ORDER OF THE WATER COURT. OBJECTIONS MAY BE FILED ACCORDING TO PROCEDURES OUTLINED IN THE "NOTICE OF ENTRY OF INTERLOCUTORY DECREE AND NOTICE OF AVAILABILITY".

Water Right Number: 40M 30142278 STATEMENT OF CLAIM

Version: 1 -- ORIGINAL RIGHT

Status: ACTIVE

Owners: USA (DEPT OF INTERIOR BUREAU OF LAND MGMT)
5001 SOUTHGATE DR
BILLINGS, MT 59101-4669

Priority Date: JULY 11, 1935

Type of Historical Right: USE

Purpose (Use): STOCK

***Flow Rate:** A SPECIFIC FLOW RATE HAS NOT BEEN DECREED BECAUSE THIS USE CONSISTS OF STOCK DRINKING DIRECTLY FROM THE SOURCE, OR FROM A DITCH SYSTEM. THE FLOW RATE IS LIMITED TO THE MINIMUM AMOUNT HISTORICALLY NECESSARY TO SUSTAIN THIS PURPOSE.

***Volume:** THIS RIGHT INCLUDES THE AMOUNT OF WATER CONSUMPTIVELY USED FOR STOCKWATERING PURPOSES AT THE RATE OF 30 GALLONS PER DAY PER ANIMAL UNIT. ANIMAL UNITS SHALL BE BASED ON REASONABLE CARRYING CAPACITY AND HISTORICAL USE OF THE AREA SERVICED BY THIS WATER SOURCE.

Source Name: FIRST CREEK

Source Type: SURFACE WATER

THE SOURCE INCLUDES UNNAMED TRIBUTARIES OF FIRST CREEK.

Point of Diversion and Means of Diversion:

<u>ID</u>	<u>Govt Lot</u>	<u>Qtr Sec</u>	<u>Sec</u>	<u>Twp</u>	<u>Rge</u>	<u>County</u>
1		NENW	31	25N	31E	PHILLIPS
Period of Diversion:	JANUARY 1 TO DECEMBER 31					
Diversion Means:	LIVESTOCK DIRECT FROM SOURCE					
2		NWNE	31	25N	31E	PHILLIPS
Period of Diversion:	JANUARY 1 TO DECEMBER 31					
Diversion Means:	LIVESTOCK DIRECT FROM SOURCE					

3		SESE	31	25N	31E	PHILLIPS
	Period of Diversion:	JANUARY 1 TO DECEMBER 31				
	Diversion Means:	LIVESTOCK DIRECT FROM SOURCE				
4		SWNE	31	25N	31E	PHILLIPS
	Period of Diversion:	JANUARY 1 TO DECEMBER 31				
	Diversion Means:	LIVESTOCK DIRECT FROM SOURCE				
5	1		31	25N	31E	PHILLIPS
	Period of Diversion:	JANUARY 1 TO DECEMBER 31				
	Diversion Means:	LIVESTOCK DIRECT FROM SOURCE				

Period of Use: JANUARY 1 TO DECEMBER 31

Place of Use:

<u>ID</u>	<u>Acres</u>	<u>Govt Lot</u>	<u>Qtr Sec</u>	<u>Sec</u>	<u>Twp</u>	<u>Rge</u>	<u>County</u>
1			NENW	31	25N	31E	PHILLIPS
2			NWNE	31	25N	31E	PHILLIPS
3			SESE	31	25N	31E	PHILLIPS
4			SWNE	31	25N	31E	PHILLIPS
5		1		31	25N	31E	PHILLIPS

Remarks:

BLM FILED ELECTRONIC CLAIMS. THIS CLAIM REFERENCES BLM CLAIM ID BLM2920 AND GRAZING ALLOTMENT MT15439.

THE FOLLOWING ISSUES WERE IDENTIFIED BY THE DNRC DURING ITS EXAMINATION OF THIS WATER RIGHT CLAIM.

THIS CLAIM NUMBER WAS NOT INCLUDED IN THE BASIN 40M DECREE ISSUED 03/20/2009.

A BETTER UNDERSTANDING OF YOUR CLAIMED WATER RIGHT CAN BE OBTAINED BY COMPARING YOUR RIGHT WITH OTHER CLAIMS IN THE BASIN. FOR EXAMPLE, COMPARE PRIORITY DATES, FLOW RATES, VOLUMES, OR ACRES IRRIGATED. ALSO, YOUR WATER RIGHT MAY BE SUBJECT TO WATER RIGHTS IN ADJOINING SUBBASINS OR BASINS AS WELL AS BEING SUBJECT TO OTHER RIGHTS ON YOUR SOURCE OF SUPPLY. FINALLY, YOUR WATER RIGHT MAY BE SUBJECT TO INDIAN RESERVED AND FEDERAL RESERVED WATER RIGHTS.

COMPLETE DETAILS REGARDING THE DNRC PREPARATION OF THIS INTERLOCUTORY DECREE AND RELATED MATERIALS CAN BE REVIEWED AT THE OFFICE LOCATIONS IDENTIFIED IN THE DOCUMENT ENTITLED "NOTICE OF ENTRY OF INTERLOCUTORY DECREE AND NOTICE OF AVAILABILITY."

SEE GENERAL FINDINGS OF FACT AND CONCLUSIONS OF LAW FOR FURTHER EXPLANATION OF YOUR CLAIMED WATER RIGHT. THESE FINDINGS CAN BE FOUND AS INDICATED IN THE DOCUMENT ENTITLED "NOTICE OF ENTRY OF INTERLOCUTORY DECREE AND NOTICE OF AVAILABILITY." IF YOU NEED OBJECTION FORMS, OR HAVE QUESTIONS ABOUT WATER COURT PROCEDURES OR CHANGES TO YOUR RIGHT, YOU CAN CONTACT THE WATER COURT BY CALLING 1-800-624-3270 (WITHIN MONTANA ONLY) OR 1-406-586-4364, OR BY WRITING TO P.O. BOX 1389, BOZEMAN, MT 59771-1389.

**INTERLOCUTORY DECREE
BEAVER CREEK, TRIBUTARY TO MILK RIVER
BASIN 40M
ABSTRACT OF WATER RIGHT CLAIM**

IMPORTANT NOTICE

THIS WATER RIGHT ABSTRACT MAY INCLUDE MODIFICATIONS OF THE WATER RIGHT AS CLAIMED OR AMENDED. MODIFICATIONS ARE AUTHORIZED BY THE MONTANA SUPREME COURT WATER RIGHT CLAIMS EXAMINATION RULES OR BY ORDER OF THE WATER COURT. OBJECTIONS MAY BE FILED ACCORDING TO PROCEDURES OUTLINED IN THE "NOTICE OF ENTRY OF INTERLOCUTORY DECREE AND NOTICE OF AVAILABILITY".

Water Right Number: 40M 30142279 STATEMENT OF CLAIM
Version: 1 -- ORIGINAL RIGHT
Status: ACTIVE

Owners: USA (DEPT OF INTERIOR BUREAU OF LAND MGMT)
5001 SOUTHGATE DR
BILLINGS, MT 59101-4669

Priority Date: JULY 11, 1935

Type of Historical Right: USE

Purpose (Use): STOCK

***Flow Rate:** A SPECIFIC FLOW RATE HAS NOT BEEN DECREED BECAUSE THIS USE CONSISTS OF STOCK DRINKING DIRECTLY FROM THE SOURCE, OR FROM A DITCH SYSTEM. THE FLOW RATE IS LIMITED TO THE MINIMUM AMOUNT HISTORICALLY NECESSARY TO SUSTAIN THIS PURPOSE.

***Volume:** THIS RIGHT INCLUDES THE AMOUNT OF WATER CONSUMPTIVELY USED FOR STOCKWATERING PURPOSES AT THE RATE OF 30 GALLONS PER DAY PER ANIMAL UNIT. ANIMAL UNITS SHALL BE BASED ON REASONABLE CARRYING CAPACITY AND HISTORICAL USE OF THE AREA SERVICED BY THIS WATER SOURCE.

Source Name: FLAT CREEK

Source Type: SURFACE WATER

Point of Diversion and Means of Diversion:

<u>ID</u>	<u>Govt Lot</u>	<u>Qtr</u>	<u>Sec</u>	<u>Twp</u>	<u>Rge</u>	<u>County</u>
1		NENE	25	26N	31E	PHILLIPS
Period of Diversion:	JANUARY 1 TO DECEMBER 31					
Diversion Means:	LIVESTOCK DIRECT FROM SOURCE					
2		NWSE	25	26N	31E	PHILLIPS
Period of Diversion:	JANUARY 1 TO DECEMBER 31					
Diversion Means:	LIVESTOCK DIRECT FROM SOURCE					
3		SENE	25	26N	31E	PHILLIPS
Period of Diversion:	JANUARY 1 TO DECEMBER 31					

Diversion Means: LIVESTOCK DIRECT FROM SOURCE
4 SESW 25 26N 31E PHILLIPS
Period of Diversion: JANUARY 1 TO DECEMBER 31
Diversion Means: LIVESTOCK DIRECT FROM SOURCE
5 SWNE 25 26N 31E PHILLIPS
Period of Diversion: JANUARY 1 TO DECEMBER 31
Diversion Means: LIVESTOCK DIRECT FROM SOURCE
6 SWSE 25 26N 31E PHILLIPS
Period of Diversion: JANUARY 1 TO DECEMBER 31
Diversion Means: LIVESTOCK DIRECT FROM SOURCE
Period of Use: JANUARY 1 TO DECEMBER 31

Place of Use:

<u>ID</u>	<u>Acres</u>	<u>Govt Lot</u>	<u>Qtr Sec</u>	<u>Sec</u>	<u>Twp</u>	<u>Rge</u>	<u>County</u>
1			NENE	25	26N	31E	PHILLIPS
2			NWSE	25	26N	31E	PHILLIPS
3			SENE	25	26N	31E	PHILLIPS
4			SESW	25	26N	31E	PHILLIPS
5			SWNE	25	26N	31E	PHILLIPS
6			SWSE	25	26N	31E	PHILLIPS

Remarks:

BLM FILED ELECTRONIC CLAIMS. THIS CLAIM REFERENCES BLM CLAIM ID BLM2921 AND GRAZING ALLOTMENT MT05411.

THE FOLLOWING ISSUES WERE IDENTIFIED BY THE DNRC DURING ITS EXAMINATION OF THIS WATER RIGHT CLAIM.

THIS CLAIM NUMBER WAS NOT INCLUDED IN THE BASIN 40M DECREE ISSUED 03/20/2009.

THE WATER RIGHTS LISTED FOLLOWING THIS STATEMENT WERE FILED BY DIFFERENT PARTIES WHO CLAIM OVERLAPPING PLACES OF USE. 40M 30134178 AND 40M 30142279.

A BETTER UNDERSTANDING OF YOUR CLAIMED WATER RIGHT CAN BE OBTAINED BY COMPARING YOUR RIGHT WITH OTHER CLAIMS IN THE BASIN. FOR EXAMPLE, COMPARE PRIORITY DATES, FLOW RATES, VOLUMES, OR ACRES IRRIGATED. ALSO, YOUR WATER RIGHT MAY BE SUBJECT TO WATER RIGHTS IN ADJOINING SUBBASINS OR BASINS AS WELL AS BEING SUBJECT TO OTHER RIGHTS ON YOUR SOURCE OF SUPPLY. FINALLY, YOUR WATER RIGHT MAY BE SUBJECT TO INDIAN RESERVED AND FEDERAL RESERVED WATER RIGHTS.

COMPLETE DETAILS REGARDING THE DNRC PREPARATION OF THIS INTERLOCUTORY DECREE AND RELATED MATERIALS CAN BE REVIEWED AT THE OFFICE LOCATIONS IDENTIFIED IN THE DOCUMENT ENTITLED "NOTICE OF ENTRY OF INTERLOCUTORY DECREE AND NOTICE OF AVAILABILITY."

SEE GENERAL FINDINGS OF FACT AND CONCLUSIONS OF LAW FOR FURTHER EXPLANATION OF YOUR CLAIMED WATER RIGHT. THESE FINDINGS CAN BE FOUND AS INDICATED IN THE DOCUMENT ENTITLED "NOTICE OF ENTRY OF INTERLOCUTORY DECREE AND NOTICE OF AVAILABILITY." IF YOU NEED OBJECTION FORMS, OR HAVE QUESTIONS ABOUT WATER COURT PROCEDURES OR CHANGES TO YOUR RIGHT, YOU CAN CONTACT THE WATER COURT BY CALLING 1-800-624-3270 (WITHIN MONTANA ONLY) OR 1-406-586-4364, OR BY WRITING TO P.O. BOX 1389, BOZEMAN, MT 59771-1389.

**INTERLOCUTORY DECREE
BEAVER CREEK, TRIBUTARY TO MILK RIVER
BASIN 40M
ABSTRACT OF WATER RIGHT CLAIM**

IMPORTANT NOTICE

THIS WATER RIGHT ABSTRACT MAY INCLUDE MODIFICATIONS OF THE WATER RIGHT AS CLAIMED OR AMENDED. MODIFICATIONS ARE AUTHORIZED BY THE MONTANA SUPREME COURT WATER RIGHT CLAIMS EXAMINATION RULES OR BY ORDER OF THE WATER COURT. OBJECTIONS MAY BE FILED ACCORDING TO PROCEDURES OUTLINED IN THE "NOTICE OF ENTRY OF INTERLOCUTORY DECREE AND NOTICE OF AVAILABILITY".

Water Right Number: 40M 30142280 STATEMENT OF CLAIM
Version: 1 -- ORIGINAL RIGHT
Status: ACTIVE

Owners: USA (DEPT OF INTERIOR BUREAU OF LAND MGMT)
5001 SOUTHGATE DR
BILLINGS, MT 59101-4669

Priority Date: JULY 11, 1935

Type of Historical Right: USE

Purpose (Use): STOCK

***Flow Rate:** A SPECIFIC FLOW RATE HAS NOT BEEN DECREED BECAUSE THIS USE CONSISTS OF STOCK DRINKING DIRECTLY FROM THE SOURCE, OR FROM A DITCH SYSTEM. THE FLOW RATE IS LIMITED TO THE MINIMUM AMOUNT HISTORICALLY NECESSARY TO SUSTAIN THIS PURPOSE.

***Volume:** THIS RIGHT INCLUDES THE AMOUNT OF WATER CONSUMPTIVELY USED FOR STOCKWATERING PURPOSES AT THE RATE OF 30 GALLONS PER DAY PER ANIMAL UNIT. ANIMAL UNITS SHALL BE BASED ON REASONABLE CARRYING CAPACITY AND HISTORICAL USE OF THE AREA SERVICED BY THIS WATER SOURCE.

Source Name: FLAT CREEK

Source Type: SURFACE WATER

Point of Diversion and Means of Diversion:

<u>ID</u>	<u>Govt Lot</u>	<u>Qtr Sec</u>	<u>Sec</u>	<u>Twp</u>	<u>Rge</u>	<u>County</u>
1		NWSW	20	26N	32E	PHILLIPS

Period of Diversion: JANUARY 1 TO DECEMBER 31

Diversion Means: LIVESTOCK DIRECT FROM SOURCE

Period of Use: JANUARY 1 TO DECEMBER 31

Place of Use:

<u>ID</u>	<u>Acres</u>	<u>Govt Lot</u>	<u>Qtr Sec</u>	<u>Sec</u>	<u>Twp</u>	<u>Rge</u>	<u>County</u>
1			NWSW	20	26N	32E	PHILLIPS

Remarks:

BLM FILED ELECTRONIC CLAIMS. THIS CLAIM REFERENCES BLM CLAIM ID BLM2922 AND GRAZING ALLOTMENT MT05428.

THE FOLLOWING ISSUES WERE IDENTIFIED BY THE DNRC DURING ITS EXAMINATION OF THIS WATER RIGHT CLAIM.

THIS CLAIM NUMBER WAS NOT INCLUDED IN THE BASIN 40M DECREE ISSUED 03/20/2009.

A BETTER UNDERSTANDING OF YOUR CLAIMED WATER RIGHT CAN BE OBTAINED BY COMPARING YOUR RIGHT WITH OTHER CLAIMS IN THE BASIN. FOR EXAMPLE, COMPARE PRIORITY DATES, FLOW RATES, VOLUMES, OR ACRES IRRIGATED. ALSO, YOUR WATER RIGHT MAY BE SUBJECT TO WATER RIGHTS IN ADJOINING SUBBASINS OR BASINS AS WELL AS BEING SUBJECT TO OTHER RIGHTS ON YOUR SOURCE OF SUPPLY. FINALLY, YOUR WATER RIGHT MAY BE SUBJECT TO INDIAN RESERVED AND FEDERAL RESERVED WATER RIGHTS.

COMPLETE DETAILS REGARDING THE DNRC PREPARATION OF THIS INTERLOCUTORY DECREE AND RELATED MATERIALS CAN BE REVIEWED AT THE OFFICE LOCATIONS IDENTIFIED IN THE DOCUMENT ENTITLED "NOTICE OF ENTRY OF INTERLOCUTORY DECREE AND NOTICE OF AVAILABILITY."

SEE GENERAL FINDINGS OF FACT AND CONCLUSIONS OF LAW FOR FURTHER EXPLANATION OF YOUR CLAIMED WATER RIGHT. THESE FINDINGS CAN BE FOUND AS INDICATED IN THE DOCUMENT ENTITLED "NOTICE OF ENTRY OF INTERLOCUTORY DECREE AND NOTICE OF AVAILABILITY." IF YOU NEED OBJECTION FORMS, OR HAVE QUESTIONS ABOUT WATER COURT PROCEDURES OR CHANGES TO YOUR RIGHT, YOU CAN CONTACT THE WATER COURT BY CALLING 1-800-624-3270 (WITHIN MONTANA ONLY) OR 1-406-586-4364, OR BY WRITING TO P.O. BOX 1389, BOZEMAN, MT 59771-1389.

**INTERLOCUTORY DECREE
BEAVER CREEK, TRIBUTARY TO MILK RIVER
BASIN 40M
ABSTRACT OF WATER RIGHT CLAIM**

IMPORTANT NOTICE

THIS WATER RIGHT ABSTRACT MAY INCLUDE MODIFICATIONS OF THE WATER RIGHT AS CLAIMED OR AMENDED. MODIFICATIONS ARE AUTHORIZED BY THE MONTANA SUPREME COURT WATER RIGHT CLAIMS EXAMINATION RULES OR BY ORDER OF THE WATER COURT. OBJECTIONS MAY BE FILED ACCORDING TO PROCEDURES OUTLINED IN THE "NOTICE OF ENTRY OF INTERLOCUTORY DECREE AND NOTICE OF AVAILABILITY".

Water Right Number: 40M 30142281 STATEMENT OF CLAIM
Version: 1 -- ORIGINAL RIGHT
Status: ACTIVE

Owners: USA (DEPT OF INTERIOR BUREAU OF LAND MGMT)
5001 SOUTHGATE DR
BILLINGS, MT 59101-4669

Priority Date: JULY 11, 1935

Type of Historical Right: USE

Purpose (Use): STOCK

***Flow Rate:** A SPECIFIC FLOW RATE HAS NOT BEEN DECREED BECAUSE THIS USE CONSISTS OF STOCK DRINKING DIRECTLY FROM THE SOURCE, OR FROM A DITCH SYSTEM. THE FLOW RATE IS LIMITED TO THE MINIMUM AMOUNT HISTORICALLY NECESSARY TO SUSTAIN THIS PURPOSE.

***Volume:** THIS RIGHT INCLUDES THE AMOUNT OF WATER CONSUMPTIVELY USED FOR STOCKWATERING PURPOSES AT THE RATE OF 30 GALLONS PER DAY PER ANIMAL UNIT. ANIMAL UNITS SHALL BE BASED ON REASONABLE CARRYING CAPACITY AND HISTORICAL USE OF THE AREA SERVICED BY THIS WATER SOURCE.

Source Name: FLAT CREEK

Source Type: SURFACE WATER

Point of Diversion and Means of Diversion:

<u>ID</u>	<u>Govt Lot</u>	<u>Qtr</u>	<u>Sec</u>	<u>Twp</u>	<u>Rge</u>	<u>County</u>
1		SWNW	1	26N	32E	PHILLIPS
Period of Diversion:	JANUARY 1 TO DECEMBER 31					
Diversion Means:	LIVESTOCK DIRECT FROM SOURCE					
2		SENE	2	26N	32E	PHILLIPS
Period of Diversion:	JANUARY 1 TO DECEMBER 31					
Diversion Means:	LIVESTOCK DIRECT FROM SOURCE					
3		SWNE	2	26N	32E	PHILLIPS
Period of Diversion:	JANUARY 1 TO DECEMBER 31					

**INTERLOCUTORY DECREE
BEAVER CREEK, TRIBUTARY TO MILK RIVER
BASIN 40M
ABSTRACT OF WATER RIGHT CLAIM**

IMPORTANT NOTICE

THIS WATER RIGHT ABSTRACT MAY INCLUDE MODIFICATIONS OF THE WATER RIGHT AS CLAIMED OR AMENDED. MODIFICATIONS ARE AUTHORIZED BY THE MONTANA SUPREME COURT WATER RIGHT CLAIMS EXAMINATION RULES OR BY ORDER OF THE WATER COURT. OBJECTIONS MAY BE FILED ACCORDING TO PROCEDURES OUTLINED IN THE "NOTICE OF ENTRY OF INTERLOCUTORY DECREE AND NOTICE OF AVAILABILITY".

Water Right Number: 40M 30142282 STATEMENT OF CLAIM
Version: 1 -- ORIGINAL RIGHT
Status: ACTIVE

Owners: USA (DEPT OF INTERIOR BUREAU OF LAND MGMT)
5001 SOUTHGATE DR
BILLINGS, MT 59101-4669

Priority Date: JULY 11, 1935

Type of Historical Right: USE

Purpose (Use): STOCK

***Flow Rate:** A SPECIFIC FLOW RATE HAS NOT BEEN DECREED BECAUSE THIS USE CONSISTS OF STOCK DRINKING DIRECTLY FROM THE SOURCE, OR FROM A DITCH SYSTEM. THE FLOW RATE IS LIMITED TO THE MINIMUM AMOUNT HISTORICALLY NECESSARY TO SUSTAIN THIS PURPOSE.

***Volume:** THIS RIGHT INCLUDES THE AMOUNT OF WATER CONSUMPTIVELY USED FOR STOCKWATERING PURPOSES AT THE RATE OF 30 GALLONS PER DAY PER ANIMAL UNIT. ANIMAL UNITS SHALL BE BASED ON REASONABLE CARRYING CAPACITY AND HISTORICAL USE OF THE AREA SERVICED BY THIS WATER SOURCE.

***Source Name:** FLAT CREEK

Source Type: SURFACE WATER

***Source Name:** UNNAMED TRIBUTARY OF FLAT CREEK

Source Type: SURFACE WATER

Point of Diversion and Means of Diversion:

<u>ID</u>	<u>Govt Lot</u>	<u>Qtr Sec</u>	<u>Sec</u>	<u>Twp</u>	<u>Rge</u>	<u>County</u>
1		SESE	21	26N	30E	PHILLIPS

***Source Name:** UNNAMED TRIBUTARY OF FLAT CREEK

Period of Diversion: JANUARY 1 TO DECEMBER 31

Diversion Means: LIVESTOCK DIRECT FROM SOURCE

2		NWSW	27	26N	30E	PHILLIPS
---	--	------	----	-----	-----	----------

***Source Name:** UNNAMED TRIBUTARY OF FLAT CREEK

Period of Diversion: JANUARY 1 TO DECEMBER 31
Diversion Means: LIVESTOCK DIRECT FROM SOURCE
 3 NENE 28 26N 30E PHILLIPS
***Source Name:** UNNAMED TRIBUTARY OF FLAT CREEK
Period of Diversion: JANUARY 1 TO DECEMBER 31
Diversion Means: LIVESTOCK DIRECT FROM SOURCE
 4 NESE 28 26N 30E PHILLIPS
***Source Name:** UNNAMED TRIBUTARY OF FLAT CREEK
Period of Diversion: JANUARY 1 TO DECEMBER 31
Diversion Means: LIVESTOCK DIRECT FROM SOURCE
 5 SENE 28 26N 30E PHILLIPS
***Source Name:** UNNAMED TRIBUTARY OF FLAT CREEK
Period of Diversion: JANUARY 1 TO DECEMBER 31
Diversion Means: LIVESTOCK DIRECT FROM SOURCE
 6 SESE 28 26N 30E PHILLIPS
***Source Name:** UNNAMED TRIBUTARY OF FLAT CREEK
Period of Diversion: JANUARY 1 TO DECEMBER 31
Diversion Means: LIVESTOCK DIRECT FROM SOURCE
 7 NENE 33 26N 30E PHILLIPS
***Source Name:** UNNAMED TRIBUTARY OF FLAT CREEK
Period of Diversion: JANUARY 1 TO DECEMBER 31
Diversion Means: LIVESTOCK DIRECT FROM SOURCE
 8 SWSW 34 26N 30E PHILLIPS
Source Name: FLAT CREEK
Period of Diversion: JANUARY 1 TO DECEMBER 31
Diversion Means: LIVESTOCK DIRECT FROM SOURCE

Period of Use: JANUARY 1 TO DECEMBER 31

Place of Use:

<u>ID</u>	<u>Acres</u>	<u>Govt Lot</u>	<u>Qtr Sec</u>	<u>Sec</u>	<u>Twp</u>	<u>Rge</u>	<u>County</u>
1			SESE	21	26N	30E	PHILLIPS
2			NWSW	27	26N	30E	PHILLIPS
3			NENE	28	26N	30E	PHILLIPS
4			NESE	28	26N	30E	PHILLIPS
5			SENE	28	26N	30E	PHILLIPS
6			SESE	28	26N	30E	PHILLIPS
7			NENE	33	26N	30E	PHILLIPS
8			SWSW	34	26N	30E	PHILLIPS

Remarks:

BLM FILED ELECTRONIC CLAIMS. THIS CLAIM REFERENCES BLM CLAIM ID BLM2924 AND GRAZING ALLOTMENT MT15427.

THE FOLLOWING ISSUES WERE IDENTIFIED BY THE DNRC DURING ITS EXAMINATION OF THIS WATER RIGHT CLAIM.

THIS CLAIM NUMBER WAS NOT INCLUDED IN THE BASIN 40M DECREE ISSUED 03/20/2009.

THE WATER RIGHTS LISTED FOLLOWING THIS STATEMENT WERE FILED BY DIFFERENT PARTIES WHO CLAIM OVERLAPPING PLACES OF USE. 40M 30134179, 40M 30142282.

A BETTER UNDERSTANDING OF YOUR CLAIMED WATER RIGHT CAN BE OBTAINED BY COMPARING YOUR RIGHT WITH OTHER CLAIMS IN THE BASIN. FOR EXAMPLE, COMPARE PRIORITY DATES, FLOW RATES, VOLUMES, OR ACRES IRRIGATED. ALSO, YOUR WATER RIGHT MAY BE SUBJECT TO WATER RIGHTS IN ADJOINING SUBBASINS OR BASINS AS WELL AS BEING SUBJECT TO OTHER RIGHTS ON YOUR SOURCE OF SUPPLY. FINALLY, YOUR WATER RIGHT MAY BE SUBJECT TO INDIAN RESERVED AND FEDERAL RESERVED WATER RIGHTS.

COMPLETE DETAILS REGARDING THE DNRC PREPARATION OF THIS INTERLOCUTORY DECREE AND RELATED MATERIALS CAN BE REVIEWED AT THE OFFICE LOCATIONS IDENTIFIED IN THE DOCUMENT ENTITLED "NOTICE OF ENTRY OF INTERLOCUTORY DECREE AND NOTICE OF AVAILABILITY."

SEE GENERAL FINDINGS OF FACT AND CONCLUSIONS OF LAW FOR FURTHER EXPLANATION OF YOUR CLAIMED WATER RIGHT. THESE FINDINGS CAN BE FOUND AS INDICATED IN THE DOCUMENT ENTITLED "NOTICE OF ENTRY OF INTERLOCUTORY DECREE AND NOTICE OF AVAILABILITY." IF YOU NEED OBJECTION FORMS, OR HAVE QUESTIONS ABOUT WATER COURT PROCEDURES OR CHANGES TO YOUR RIGHT, YOU CAN CONTACT THE WATER COURT BY CALLING 1-800-624-3270 (WITHIN MONTANA ONLY) OR 1-406-586-4364, OR BY WRITING TO P.O. BOX 1389, BOZEMAN, MT 59771-1389.

**INTERLOCUTORY DECREE
BEAVER CREEK, TRIBUTARY TO MILK RIVER
BASIN 40M
ABSTRACT OF WATER RIGHT CLAIM**

IMPORTANT NOTICE

THIS WATER RIGHT ABSTRACT MAY INCLUDE MODIFICATIONS OF THE WATER RIGHT AS CLAIMED OR AMENDED. MODIFICATIONS ARE AUTHORIZED BY THE MONTANA SUPREME COURT WATER RIGHT CLAIMS EXAMINATION RULES OR BY ORDER OF THE WATER COURT. OBJECTIONS MAY BE FILED ACCORDING TO PROCEDURES OUTLINED IN THE "NOTICE OF ENTRY OF INTERLOCUTORY DECREE AND NOTICE OF AVAILABILITY".

Water Right Number: 40M 30142283 STATEMENT OF CLAIM
Version: 1 -- ORIGINAL RIGHT
Status: ACTIVE

Owners: USA (DEPT OF INTERIOR BUREAU OF LAND MGMT)
5001 SOUTHGATE DR
BILLINGS, MT 59101-4669

Priority Date: JULY 11, 1935

Type of Historical Right: USE

Purpose (Use): STOCK

***Flow Rate:** A SPECIFIC FLOW RATE HAS NOT BEEN DECREED BECAUSE THIS USE CONSISTS OF STOCK DRINKING DIRECTLY FROM THE SOURCE, OR FROM A DITCH SYSTEM. THE FLOW RATE IS LIMITED TO THE MINIMUM AMOUNT HISTORICALLY NECESSARY TO SUSTAIN THIS PURPOSE.

***Volume:** THIS RIGHT INCLUDES THE AMOUNT OF WATER CONSUMPTIVELY USED FOR STOCKWATERING PURPOSES AT THE RATE OF 30 GALLONS PER DAY PER ANIMAL UNIT. ANIMAL UNITS SHALL BE BASED ON REASONABLE CARRYING CAPACITY AND HISTORICAL USE OF THE AREA SERVICED BY THIS WATER SOURCE.

Source Name: FLAT CREEK

Source Type: SURFACE WATER

Point of Diversion and Means of Diversion:

<u>ID</u>	<u>Govt Lot</u>	<u>Qtr</u>	<u>Sec</u>	<u>Twp</u>	<u>Rge</u>	<u>County</u>
1		NESW	7	25N	31E	PHILLIPS
Period of Diversion:	JANUARY 1 TO DECEMBER 31					
Diversion Means:	LIVESTOCK DIRECT FROM SOURCE					
2		NWSE	7	25N	31E	PHILLIPS
Period of Diversion:	JANUARY 1 TO DECEMBER 31					
Diversion Means:	LIVESTOCK DIRECT FROM SOURCE					
3		SESE	7	25N	31E	PHILLIPS
Period of Diversion:	JANUARY 1 TO DECEMBER 31					

	Diversion Means:	LIVESTOCK DIRECT FROM SOURCE				
4		SESW	7	25N	31E	PHILLIPS
	Period of Diversion:	JANUARY 1 TO DECEMBER 31				
	Diversion Means:	LIVESTOCK DIRECT FROM SOURCE				
5		SWSE	7	25N	31E	PHILLIPS
	Period of Diversion:	JANUARY 1 TO DECEMBER 31				
	Diversion Means:	LIVESTOCK DIRECT FROM SOURCE				
6		2	7	25N	31E	PHILLIPS
	Period of Diversion:	JANUARY 1 TO DECEMBER 31				
	Diversion Means:	LIVESTOCK DIRECT FROM SOURCE				
7		3	7	25N	31E	PHILLIPS
	Period of Diversion:	JANUARY 1 TO DECEMBER 31				
	Diversion Means:	LIVESTOCK DIRECT FROM SOURCE				
8		NESW	11	25N	31E	PHILLIPS
	Period of Diversion:	JANUARY 1 TO DECEMBER 31				
	Diversion Means:	LIVESTOCK DIRECT FROM SOURCE				
9		NWSE	11	25N	31E	PHILLIPS
	Period of Diversion:	JANUARY 1 TO DECEMBER 31				
	Diversion Means:	LIVESTOCK DIRECT FROM SOURCE				
10		SESW	11	25N	31E	PHILLIPS
	Period of Diversion:	JANUARY 1 TO DECEMBER 31				
	Diversion Means:	LIVESTOCK DIRECT FROM SOURCE				
11		SWSW	11	25N	31E	PHILLIPS
	Period of Diversion:	JANUARY 1 TO DECEMBER 31				
	Diversion Means:	LIVESTOCK DIRECT FROM SOURCE				
12		NWNW	14	25N	31E	PHILLIPS
	Period of Diversion:	JANUARY 1 TO DECEMBER 31				
	Diversion Means:	LIVESTOCK DIRECT FROM SOURCE				
13		SWNW	14	25N	31E	PHILLIPS
	Period of Diversion:	JANUARY 1 TO DECEMBER 31				
	Diversion Means:	LIVESTOCK DIRECT FROM SOURCE				
14		NWSW	15	25N	31E	PHILLIPS
	Period of Diversion:	JANUARY 1 TO DECEMBER 31				
	Diversion Means:	LIVESTOCK DIRECT FROM SOURCE				
15		SESW	15	25N	31E	PHILLIPS
	Period of Diversion:	JANUARY 1 TO DECEMBER 31				
	Diversion Means:	LIVESTOCK DIRECT FROM SOURCE				
16		NENW	17	25N	31E	PHILLIPS

	Period of Diversion:	JANUARY 1 TO DECEMBER 31				
	Diversion Means:	LIVESTOCK DIRECT FROM SOURCE				
17		NESE	17	25N	31E	PHILLIPS
	Period of Diversion:	JANUARY 1 TO DECEMBER 31				
	Diversion Means:	LIVESTOCK DIRECT FROM SOURCE				
18		NWNW	17	25N	31E	PHILLIPS
	Period of Diversion:	JANUARY 1 TO DECEMBER 31				
	Diversion Means:	LIVESTOCK DIRECT FROM SOURCE				
19		NWSE	17	25N	31E	PHILLIPS
	Period of Diversion:	JANUARY 1 TO DECEMBER 31				
	Diversion Means:	LIVESTOCK DIRECT FROM SOURCE				
20		SENE	17	25N	31E	PHILLIPS
	Period of Diversion:	JANUARY 1 TO DECEMBER 31				
	Diversion Means:	LIVESTOCK DIRECT FROM SOURCE				
21		SENW	17	25N	31E	PHILLIPS
	Period of Diversion:	JANUARY 1 TO DECEMBER 31				
	Diversion Means:	LIVESTOCK DIRECT FROM SOURCE				
22		SWNE	17	25N	31E	PHILLIPS
	Period of Diversion:	JANUARY 1 TO DECEMBER 31				
	Diversion Means:	LIVESTOCK DIRECT FROM SOURCE				
23		SWNW	17	25N	31E	PHILLIPS
	Period of Diversion:	JANUARY 1 TO DECEMBER 31				
	Diversion Means:	LIVESTOCK DIRECT FROM SOURCE				
24		NENE	18	25N	31E	PHILLIPS
	Period of Diversion:	JANUARY 1 TO DECEMBER 31				
	Diversion Means:	LIVESTOCK DIRECT FROM SOURCE				
	Period of Use:	JANUARY 1 TO DECEMBER 31				

Place of Use:

<u>ID</u>	<u>Acres</u>	<u>Govt Lot</u>	<u>Qtr Sec</u>	<u>Sec</u>	<u>Twp</u>	<u>Rge</u>	<u>County</u>
1			NESW	7	25N	31E	PHILLIPS
2			NWSE	7	25N	31E	PHILLIPS
3			SESE	7	25N	31E	PHILLIPS
4			SESW	7	25N	31E	PHILLIPS
5			SWSE	7	25N	31E	PHILLIPS
6		2		7	25N	31E	PHILLIPS
7		3		7	25N	31E	PHILLIPS
8			NESW	11	25N	31E	PHILLIPS
9			NWSE	11	25N	31E	PHILLIPS
10			SESW	11	25N	31E	PHILLIPS
11			SWSW	11	25N	31E	PHILLIPS
12			NWNW	14	25N	31E	PHILLIPS
13			SWNW	14	25N	31E	PHILLIPS
14			NWSW	15	25N	31E	PHILLIPS
15			SESW	15	25N	31E	PHILLIPS
16			NENW	17	25N	31E	PHILLIPS
17			NESE	17	25N	31E	PHILLIPS
18			NWNW	17	25N	31E	PHILLIPS
19			NWSE	17	25N	31E	PHILLIPS
20			SENE	17	25N	31E	PHILLIPS
21			SENW	17	25N	31E	PHILLIPS
22			SWNE	17	25N	31E	PHILLIPS
23			SWNW	17	25N	31E	PHILLIPS
24			NENE	18	25N	31E	PHILLIPS

Remarks:

BLM FILED ELECTRONIC CLAIMS. THIS CLAIM REFERENCES BLM CLAIM ID BLM2925 AND GRAZING ALLOTMENT MT15439.

THE FOLLOWING ISSUES WERE IDENTIFIED BY THE DNRC DURING ITS EXAMINATION OF THIS WATER RIGHT CLAIM.

THIS CLAIM NUMBER WAS NOT INCLUDED IN THE BASIN 40M DECREE ISSUED 03/20/2009.

A BETTER UNDERSTANDING OF YOUR CLAIMED WATER RIGHT CAN BE OBTAINED BY COMPARING YOUR RIGHT WITH OTHER CLAIMS IN THE BASIN. FOR EXAMPLE, COMPARE PRIORITY DATES, FLOW RATES, VOLUMES, OR ACRES IRRIGATED. ALSO, YOUR WATER RIGHT MAY BE SUBJECT TO WATER RIGHTS IN ADJOINING SUBBASINS OR BASINS AS WELL AS BEING SUBJECT TO OTHER RIGHTS ON YOUR SOURCE OF SUPPLY. FINALLY, YOUR WATER RIGHT MAY BE SUBJECT TO INDIAN RESERVED AND FEDERAL RESERVED WATER RIGHTS.

COMPLETE DETAILS REGARDING THE DNRC PREPARATION OF THIS INTERLOCUTORY DECREE AND RELATED MATERIALS CAN BE REVIEWED AT THE OFFICE LOCATIONS IDENTIFIED IN THE DOCUMENT ENTITLED "NOTICE OF ENTRY OF INTERLOCUTORY DECREE AND NOTICE OF AVAILABILITY."

SEE GENERAL FINDINGS OF FACT AND CONCLUSIONS OF LAW FOR FURTHER EXPLANATION OF YOUR CLAIMED WATER RIGHT. THESE FINDINGS CAN BE FOUND AS INDICATED IN THE DOCUMENT ENTITLED "NOTICE OF ENTRY OF INTERLOCUTORY DECREE AND NOTICE OF AVAILABILITY." IF YOU NEED OBJECTION FORMS, OR HAVE QUESTIONS ABOUT WATER COURT PROCEDURES OR CHANGES TO YOUR RIGHT, YOU CAN CONTACT THE WATER COURT BY CALLING 1-800-624-3270 (WITHIN MONTANA ONLY) OR 1-406-586-4364, OR BY WRITING TO P.O. BOX 1389, BOZEMAN, MT 59771-1389.

**INTERLOCUTORY DECREE
BEAVER CREEK, TRIBUTARY TO MILK RIVER
BASIN 40M
ABSTRACT OF WATER RIGHT CLAIM**

IMPORTANT NOTICE

THIS WATER RIGHT ABSTRACT MAY INCLUDE MODIFICATIONS OF THE WATER RIGHT AS CLAIMED OR AMENDED. MODIFICATIONS ARE AUTHORIZED BY THE MONTANA SUPREME COURT WATER RIGHT CLAIMS EXAMINATION RULES OR BY ORDER OF THE WATER COURT. OBJECTIONS MAY BE FILED ACCORDING TO PROCEDURES OUTLINED IN THE "NOTICE OF ENTRY OF INTERLOCUTORY DECREE AND NOTICE OF AVAILABILITY".

Water Right Number: 40M 30142284 STATEMENT OF CLAIM

Version: 1 -- ORIGINAL RIGHT

Status: ACTIVE

Owners: USA (DEPT OF INTERIOR BUREAU OF LAND MGMT)
5001 SOUTHGATE DR
BILLINGS, MT 59101-4669

Priority Date: JULY 11, 1935

Type of Historical Right: USE

Purpose (Use): STOCK

***Flow Rate:** A SPECIFIC FLOW RATE HAS NOT BEEN DECREED BECAUSE THIS USE CONSISTS OF STOCK DRINKING DIRECTLY FROM THE SOURCE, OR FROM A DITCH SYSTEM. THE FLOW RATE IS LIMITED TO THE MINIMUM AMOUNT HISTORICALLY NECESSARY TO SUSTAIN THIS PURPOSE.

***Volume:** THIS RIGHT INCLUDES THE AMOUNT OF WATER CONSUMPTIVELY USED FOR STOCKWATERING PURPOSES AT THE RATE OF 30 GALLONS PER DAY PER ANIMAL UNIT. ANIMAL UNITS SHALL BE BASED ON REASONABLE CARRYING CAPACITY AND HISTORICAL USE OF THE AREA SERVICED BY THIS WATER SOURCE.

Source Name: FLAT CREEK

Source Type: SURFACE WATER

Point of Diversion and Means of Diversion:

<u>ID</u>	<u>Govt Lot</u>	<u>Qtr</u>	<u>Sec</u>	<u>Twp</u>	<u>Rge</u>	<u>County</u>
1		SWSW	2	25N	30E	PHILLIPS
Period of Diversion:	JANUARY 1 TO DECEMBER 31					
Diversion Means:	LIVESTOCK DIRECT FROM SOURCE					
2		SWNE	3	25N	30E	PHILLIPS
Period of Diversion:	JANUARY 1 TO DECEMBER 31					
Diversion Means:	LIVESTOCK DIRECT FROM SOURCE					
3		SENE	3	25N	30E	PHILLIPS
Period of Diversion:	JANUARY 1 TO DECEMBER 31					

	Diversion Means:	LIVESTOCK DIRECT FROM SOURCE				
4		NESE	3	25N	30E	PHILLIPS
	Period of Diversion:	JANUARY 1 TO DECEMBER 31				
	Diversion Means:	LIVESTOCK DIRECT FROM SOURCE				
5		NWSE	3	25N	30E	PHILLIPS
	Period of Diversion:	JANUARY 1 TO DECEMBER 31				
	Diversion Means:	LIVESTOCK DIRECT FROM SOURCE				
6		SESE	3	25N	30E	PHILLIPS
	Period of Diversion:	JANUARY 1 TO DECEMBER 31				
	Diversion Means:	LIVESTOCK DIRECT FROM SOURCE				
7		3	3	25N	30E	PHILLIPS
	Period of Diversion:	JANUARY 1 TO DECEMBER 31				
	Diversion Means:	LIVESTOCK DIRECT FROM SOURCE				
8		4	3	25N	30E	PHILLIPS
	Period of Diversion:	JANUARY 1 TO DECEMBER 31				
	Diversion Means:	LIVESTOCK DIRECT FROM SOURCE				
9		SENE	11	25N	30E	PHILLIPS
	Period of Diversion:	JANUARY 1 TO DECEMBER 31				
	Diversion Means:	LIVESTOCK DIRECT FROM SOURCE				
10		SWNE	11	25N	30E	PHILLIPS
	Period of Diversion:	JANUARY 1 TO DECEMBER 31				
	Diversion Means:	LIVESTOCK DIRECT FROM SOURCE				
11		NENW	11	25N	30E	PHILLIPS
	Period of Diversion:	JANUARY 1 TO DECEMBER 31				
	Diversion Means:	LIVESTOCK DIRECT FROM SOURCE				
12		NWNW	11	25N	30E	PHILLIPS
	Period of Diversion:	JANUARY 1 TO DECEMBER 31				
	Diversion Means:	LIVESTOCK DIRECT FROM SOURCE				
13		SENW	11	25N	30E	PHILLIPS
	Period of Diversion:	JANUARY 1 TO DECEMBER 31				
	Diversion Means:	LIVESTOCK DIRECT FROM SOURCE				
14		SWNW	11	25N	30E	PHILLIPS
	Period of Diversion:	JANUARY 1 TO DECEMBER 31				
	Diversion Means:	LIVESTOCK DIRECT FROM SOURCE				
15		NENE	12	25N	30E	PHILLIPS
	Period of Diversion:	JANUARY 1 TO DECEMBER 31				
	Diversion Means:	LIVESTOCK DIRECT FROM SOURCE				
16		SENE	12	25N	30E	PHILLIPS

Period of Diversion: JANUARY 1 TO DECEMBER 31
Diversion Means: LIVESTOCK DIRECT FROM SOURCE
 17 SWNE 12 25N 30E PHILLIPS

Period of Diversion: JANUARY 1 TO DECEMBER 31
Diversion Means: LIVESTOCK DIRECT FROM SOURCE
 18 SENW 12 25N 30E PHILLIPS

Period of Diversion: JANUARY 1 TO DECEMBER 31
Diversion Means: LIVESTOCK DIRECT FROM SOURCE
 19 SWNW 12 25N 30E PHILLIPS

Period of Diversion: JANUARY 1 TO DECEMBER 31
Diversion Means: LIVESTOCK DIRECT FROM SOURCE
 20 NESW 12 25N 30E PHILLIPS

Period of Diversion: JANUARY 1 TO DECEMBER 31
Diversion Means: LIVESTOCK DIRECT FROM SOURCE
 21 NWSW 12 25N 30E PHILLIPS

Period of Use: JANUARY 1 TO DECEMBER 31

Place of Use:

<u>ID</u>	<u>Acres</u>	<u>Govt Lot</u>	<u>Qtr Sec</u>	<u>Sec</u>	<u>Twp</u>	<u>Rge</u>	<u>County</u>
1			SWSW	2	25N	30E	PHILLIPS
2			SWNE	3	25N	30E	PHILLIPS
3			SENW	3	25N	30E	PHILLIPS
4			NESE	3	25N	30E	PHILLIPS
5			NWSE	3	25N	30E	PHILLIPS
6			SESE	3	25N	30E	PHILLIPS
7		3		3	25N	30E	PHILLIPS
8		4		3	25N	30E	PHILLIPS
9			SENE	11	25N	30E	PHILLIPS
10			SWNE	11	25N	30E	PHILLIPS
11			NENW	11	25N	30E	PHILLIPS
12			NWNW	11	25N	30E	PHILLIPS
13			SENW	11	25N	30E	PHILLIPS
14			SWNW	11	25N	30E	PHILLIPS
15			NENE	12	25N	30E	PHILLIPS
16			SENE	12	25N	30E	PHILLIPS
17			SWNE	12	25N	30E	PHILLIPS
18			SENW	12	25N	30E	PHILLIPS
19			SWNW	12	25N	30E	PHILLIPS
20			NESW	12	25N	30E	PHILLIPS
21			NWSW	12	25N	30E	PHILLIPS

Remarks:

BLM FILED ELECTRONIC CLAIMS. THIS CLAIM REFERENCES BLM CLAIM ID BLM2926 AND GRAZING ALLOTMENT MT15440.

THE FOLLOWING ISSUES WERE IDENTIFIED BY THE DNRC DURING ITS EXAMINATION OF THIS WATER RIGHT CLAIM.

THIS CLAIM NUMBER WAS NOT INCLUDED IN THE BASIN 40M DECREE ISSUED 03/20/2009.

A BETTER UNDERSTANDING OF YOUR CLAIMED WATER RIGHT CAN BE OBTAINED BY COMPARING YOUR RIGHT WITH OTHER CLAIMS IN THE BASIN. FOR EXAMPLE, COMPARE PRIORITY DATES, FLOW RATES, VOLUMES, OR ACRES IRRIGATED. ALSO, YOUR WATER RIGHT MAY BE SUBJECT TO WATER RIGHTS IN ADJOINING SUBBASINS OR BASINS AS WELL AS BEING SUBJECT TO OTHER RIGHTS ON YOUR SOURCE OF SUPPLY. FINALLY, YOUR WATER RIGHT MAY BE SUBJECT TO INDIAN RESERVED AND FEDERAL RESERVED WATER RIGHTS.

COMPLETE DETAILS REGARDING THE DNRC PREPARATION OF THIS INTERLOCUTORY DECREE AND RELATED MATERIALS CAN BE REVIEWED AT THE OFFICE LOCATIONS IDENTIFIED IN THE DOCUMENT ENTITLED "NOTICE OF ENTRY OF INTERLOCUTORY DECREE AND NOTICE OF AVAILABILITY."

SEE GENERAL FINDINGS OF FACT AND CONCLUSIONS OF LAW FOR FURTHER EXPLANATION OF YOUR CLAIMED WATER RIGHT. THESE FINDINGS CAN BE FOUND AS INDICATED IN THE DOCUMENT ENTITLED "NOTICE OF ENTRY OF INTERLOCUTORY DECREE AND NOTICE OF AVAILABILITY." IF YOU NEED OBJECTION FORMS, OR HAVE QUESTIONS ABOUT WATER COURT PROCEDURES OR CHANGES TO YOUR RIGHT, YOU CAN CONTACT THE WATER COURT BY CALLING 1-800-624-3270 (WITHIN MONTANA ONLY) OR 1-406-586-4364, OR BY WRITING TO P.O. BOX 1389, BOZEMAN, MT 59771-1389.

**INTERLOCUTORY DECREE
BEAVER CREEK, TRIBUTARY TO MILK RIVER
BASIN 40M
ABSTRACT OF WATER RIGHT CLAIM**

IMPORTANT NOTICE

THIS WATER RIGHT ABSTRACT MAY INCLUDE MODIFICATIONS OF THE WATER RIGHT AS CLAIMED OR AMENDED. MODIFICATIONS ARE AUTHORIZED BY THE MONTANA SUPREME COURT WATER RIGHT CLAIMS EXAMINATION RULES OR BY ORDER OF THE WATER COURT. OBJECTIONS MAY BE FILED ACCORDING TO PROCEDURES OUTLINED IN THE "NOTICE OF ENTRY OF INTERLOCUTORY DECREE AND NOTICE OF AVAILABILITY".

Water Right Number: 40M 30142285 STATEMENT OF CLAIM

Version: 1 -- ORIGINAL RIGHT

Status: ACTIVE

Owners: USA (DEPT OF INTERIOR BUREAU OF LAND MGMT)
5001 SOUTHGATE DR
BILLINGS, MT 59101-4669

Priority Date: JULY 11, 1935

Type of Historical Right: USE

Purpose (Use): STOCK

***Flow Rate:** A SPECIFIC FLOW RATE HAS NOT BEEN DECREED BECAUSE THIS USE CONSISTS OF STOCK DRINKING DIRECTLY FROM THE SOURCE, OR FROM A DITCH SYSTEM. THE FLOW RATE IS LIMITED TO THE MINIMUM AMOUNT HISTORICALLY NECESSARY TO SUSTAIN THIS PURPOSE.

***Volume:** THIS RIGHT INCLUDES THE AMOUNT OF WATER CONSUMPTIVELY USED FOR STOCKWATERING PURPOSES AT THE RATE OF 30 GALLONS PER DAY PER ANIMAL UNIT. ANIMAL UNITS SHALL BE BASED ON REASONABLE CARRYING CAPACITY AND HISTORICAL USE OF THE AREA SERVICED BY THIS WATER SOURCE.

Source Name: FOURMILE COULEE

Source Type: SURFACE WATER

Point of Diversion and Means of Diversion:

<u>ID</u>	<u>Govt Lot</u>	<u>Qtr Sec</u>	<u>Sec</u>	<u>Twp</u>	<u>Rge</u>	<u>County</u>
1		NENE	17	28N	28E	PHILLIPS

Period of Diversion: JANUARY 1 TO DECEMBER 31

Diversion Means: LIVESTOCK DIRECT FROM SOURCE

2		NWNE	17	28N	28E	PHILLIPS
---	--	------	----	-----	-----	----------

Period of Diversion: JANUARY 1 TO DECEMBER 31

Diversion Means: LIVESTOCK DIRECT FROM SOURCE

Period of Use: JANUARY 1 TO DECEMBER 31

Place of Use:

<u>ID</u>	<u>Acres</u>	<u>Govt Lot</u>	<u>Qtr Sec</u>	<u>Sec</u>	<u>Twp</u>	<u>Rge</u>	<u>County</u>
1			NENE	17	28N	28E	PHILLIPS
2			NWNE	17	28N	28E	PHILLIPS

Remarks:

BLM FILED ELECTRONIC CLAIMS. THIS CLAIM REFERENCES BLM CLAIM ID BLM2927 AND GRAZING ALLOTMENT MT05387.

THE FOLLOWING ISSUES WERE IDENTIFIED BY THE DNRC DURING ITS EXAMINATION OF THIS WATER RIGHT CLAIM.

THIS CLAIM NUMBER WAS NOT INCLUDED IN THE BASIN 40M DECREE ISSUED 03/20/2009.

A BETTER UNDERSTANDING OF YOUR CLAIMED WATER RIGHT CAN BE OBTAINED BY COMPARING YOUR RIGHT WITH OTHER CLAIMS IN THE BASIN. FOR EXAMPLE, COMPARE PRIORITY DATES, FLOW RATES, VOLUMES, OR ACRES IRRIGATED. ALSO, YOUR WATER RIGHT MAY BE SUBJECT TO WATER RIGHTS IN ADJOINING SUBBASINS OR BASINS AS WELL AS BEING SUBJECT TO OTHER RIGHTS ON YOUR SOURCE OF SUPPLY. FINALLY, YOUR WATER RIGHT MAY BE SUBJECT TO INDIAN RESERVED AND FEDERAL RESERVED WATER RIGHTS.

COMPLETE DETAILS REGARDING THE DNRC PREPARATION OF THIS INTERLOCUTORY DECREE AND RELATED MATERIALS CAN BE REVIEWED AT THE OFFICE LOCATIONS IDENTIFIED IN THE DOCUMENT ENTITLED "NOTICE OF ENTRY OF INTERLOCUTORY DECREE AND NOTICE OF AVAILABILITY."

SEE GENERAL FINDINGS OF FACT AND CONCLUSIONS OF LAW FOR FURTHER EXPLANATION OF YOUR CLAIMED WATER RIGHT. THESE FINDINGS CAN BE FOUND AS INDICATED IN THE DOCUMENT ENTITLED "NOTICE OF ENTRY OF INTERLOCUTORY DECREE AND NOTICE OF AVAILABILITY." IF YOU NEED OBJECTION FORMS, OR HAVE QUESTIONS ABOUT WATER COURT PROCEDURES OR CHANGES TO YOUR RIGHT, YOU CAN CONTACT THE WATER COURT BY CALLING 1-800-624-3270 (WITHIN MONTANA ONLY) OR 1-406-586-4364, OR BY WRITING TO P.O. BOX 1389, BOZEMAN, MT 59771-1389.

**INTERLOCUTORY DECREE
BEAVER CREEK, TRIBUTARY TO MILK RIVER
BASIN 40M
ABSTRACT OF WATER RIGHT CLAIM**

IMPORTANT NOTICE

THIS WATER RIGHT ABSTRACT MAY INCLUDE MODIFICATIONS OF THE WATER RIGHT AS CLAIMED OR AMENDED. MODIFICATIONS ARE AUTHORIZED BY THE MONTANA SUPREME COURT WATER RIGHT CLAIMS EXAMINATION RULES OR BY ORDER OF THE WATER COURT. OBJECTIONS MAY BE FILED ACCORDING TO PROCEDURES OUTLINED IN THE "NOTICE OF ENTRY OF INTERLOCUTORY DECREE AND NOTICE OF AVAILABILITY".

Water Right Number: 40M 30142286 STATEMENT OF CLAIM

Version: 1 -- ORIGINAL RIGHT

Status: ACTIVE

Owners: USA (DEPT OF INTERIOR BUREAU OF LAND MGMT)
5001 SOUTHGATE DR
BILLINGS, MT 59101-4669

Priority Date: JULY 11, 1935

Type of Historical Right: USE

Purpose (Use): STOCK

***Flow Rate:** A SPECIFIC FLOW RATE HAS NOT BEEN DECREED BECAUSE THIS USE CONSISTS OF STOCK DRINKING DIRECTLY FROM THE SOURCE, OR FROM A DITCH SYSTEM. THE FLOW RATE IS LIMITED TO THE MINIMUM AMOUNT HISTORICALLY NECESSARY TO SUSTAIN THIS PURPOSE.

***Volume:** THIS RIGHT INCLUDES THE AMOUNT OF WATER CONSUMPTIVELY USED FOR STOCKWATERING PURPOSES AT THE RATE OF 30 GALLONS PER DAY PER ANIMAL UNIT. ANIMAL UNITS SHALL BE BASED ON REASONABLE CARRYING CAPACITY AND HISTORICAL USE OF THE AREA SERVICED BY THIS WATER SOURCE.

Source Name: GONZALES COULEE

Source Type: SURFACE WATER

Point of Diversion and Means of Diversion:

<u>ID</u>	<u>Govt Lot</u>	<u>Qtr Sec</u>	<u>Sec</u>	<u>Twp</u>	<u>Rge</u>	<u>County</u>
1		NWSE	13	29N	30E	PHILLIPS

Period of Diversion: JANUARY 1 TO DECEMBER 31

Diversion Means: LIVESTOCK DIRECT FROM SOURCE

2		SWNE	13	29N	30E	PHILLIPS
---	--	------	----	-----	-----	----------

Period of Diversion: JANUARY 1 TO DECEMBER 31

Diversion Means: LIVESTOCK DIRECT FROM SOURCE

Period of Use: JANUARY 1 TO DECEMBER 31

Place of Use:

<u>ID</u>	<u>Acres</u>	<u>Govt Lot</u>	<u>Qtr Sec</u>	<u>Sec</u>	<u>Twp</u>	<u>Rge</u>	<u>County</u>
1			NWSE	13	29N	30E	PHILLIPS
2			SWNE	13	29N	30E	PHILLIPS

Remarks:

BLM FILED ELECTRONIC CLAIMS. THIS CLAIM REFERENCES BLM CLAIM ID BLM2928 AND GRAZING ALLOTMENT MT15363.

THE FOLLOWING ISSUES WERE IDENTIFIED BY THE DNRC DURING ITS EXAMINATION OF THIS WATER RIGHT CLAIM.

THIS CLAIM NUMBER WAS NOT INCLUDED IN THE BASIN 40M DECREE ISSUED 03/20/2009.

A BETTER UNDERSTANDING OF YOUR CLAIMED WATER RIGHT CAN BE OBTAINED BY COMPARING YOUR RIGHT WITH OTHER CLAIMS IN THE BASIN. FOR EXAMPLE, COMPARE PRIORITY DATES, FLOW RATES, VOLUMES, OR ACRES IRRIGATED. ALSO, YOUR WATER RIGHT MAY BE SUBJECT TO WATER RIGHTS IN ADJOINING SUBBASINS OR BASINS AS WELL AS BEING SUBJECT TO OTHER RIGHTS ON YOUR SOURCE OF SUPPLY. FINALLY, YOUR WATER RIGHT MAY BE SUBJECT TO INDIAN RESERVED AND FEDERAL RESERVED WATER RIGHTS.

COMPLETE DETAILS REGARDING THE DNRC PREPARATION OF THIS INTERLOCUTORY DECREE AND RELATED MATERIALS CAN BE REVIEWED AT THE OFFICE LOCATIONS IDENTIFIED IN THE DOCUMENT ENTITLED "NOTICE OF ENTRY OF INTERLOCUTORY DECREE AND NOTICE OF AVAILABILITY."

SEE GENERAL FINDINGS OF FACT AND CONCLUSIONS OF LAW FOR FURTHER EXPLANATION OF YOUR CLAIMED WATER RIGHT. THESE FINDINGS CAN BE FOUND AS INDICATED IN THE DOCUMENT ENTITLED "NOTICE OF ENTRY OF INTERLOCUTORY DECREE AND NOTICE OF AVAILABILITY." IF YOU NEED OBJECTION FORMS, OR HAVE QUESTIONS ABOUT WATER COURT PROCEDURES OR CHANGES TO YOUR RIGHT, YOU CAN CONTACT THE WATER COURT BY CALLING 1-800-624-3270 (WITHIN MONTANA ONLY) OR 1-406-586-4364, OR BY WRITING TO P.O. BOX 1389, BOZEMAN, MT 59771-1389.

**INTERLOCUTORY DECREE
BEAVER CREEK, TRIBUTARY TO MILK RIVER
BASIN 40M
ABSTRACT OF WATER RIGHT CLAIM**

IMPORTANT NOTICE

THIS WATER RIGHT ABSTRACT MAY INCLUDE MODIFICATIONS OF THE WATER RIGHT AS CLAIMED OR AMENDED. MODIFICATIONS ARE AUTHORIZED BY THE MONTANA SUPREME COURT WATER RIGHT CLAIMS EXAMINATION RULES OR BY ORDER OF THE WATER COURT. OBJECTIONS MAY BE FILED ACCORDING TO PROCEDURES OUTLINED IN THE "NOTICE OF ENTRY OF INTERLOCUTORY DECREE AND NOTICE OF AVAILABILITY".

Water Right Number: 40M 30142287 STATEMENT OF CLAIM

Version: 1 -- ORIGINAL RIGHT

Status: ACTIVE

Owners: USA (DEPT OF INTERIOR BUREAU OF LAND MGMT)
5001 SOUTHGATE DR
BILLINGS, MT 59101-4669

Priority Date: JULY 11, 1935

Type of Historical Right: USE

Purpose (Use): STOCK

***Flow Rate:** A SPECIFIC FLOW RATE HAS NOT BEEN DECREED BECAUSE THIS USE CONSISTS OF STOCK DRINKING DIRECTLY FROM THE SOURCE, OR FROM A DITCH SYSTEM. THE FLOW RATE IS LIMITED TO THE MINIMUM AMOUNT HISTORICALLY NECESSARY TO SUSTAIN THIS PURPOSE.

***Volume:** THIS RIGHT INCLUDES THE AMOUNT OF WATER CONSUMPTIVELY USED FOR STOCKWATERING PURPOSES AT THE RATE OF 30 GALLONS PER DAY PER ANIMAL UNIT. ANIMAL UNITS SHALL BE BASED ON REASONABLE CARRYING CAPACITY AND HISTORICAL USE OF THE AREA SERVICED BY THIS WATER SOURCE.

Source Name: GROVE COULEE

Source Type: SURFACE WATER

THE SOURCE INCLUDES UNNAMED TRIBUTARIES OF GROVE COULEE.

Point of Diversion and Means of Diversion:

<u>ID</u>	<u>Govt Lot</u>	<u>Qtr</u>	<u>Sec</u>	<u>Twp</u>	<u>Rge</u>	<u>County</u>
1		NESW	5	26N	33E	PHILLIPS
Period of Diversion:	JANUARY 1 TO DECEMBER 31					
Diversion Means:	LIVESTOCK DIRECT FROM SOURCE					
2		NWSE	5	26N	33E	PHILLIPS
Period of Diversion:	JANUARY 1 TO DECEMBER 31					
Diversion Means:	LIVESTOCK DIRECT FROM SOURCE					

3	NWSW	5	26N	33E	PHILLIPS
Period of Diversion:		JANUARY 1 TO DECEMBER 31			
Diversion Means:		LIVESTOCK DIRECT FROM SOURCE			
4	SESW	5	26N	33E	PHILLIPS
Period of Diversion:		JANUARY 1 TO DECEMBER 31			
Diversion Means:		LIVESTOCK DIRECT FROM SOURCE			
5	SWNW	5	26N	33E	PHILLIPS
Period of Diversion:		JANUARY 1 TO DECEMBER 31			
Diversion Means:		LIVESTOCK DIRECT FROM SOURCE			
6	SWSE	5	26N	33E	PHILLIPS
Period of Diversion:		JANUARY 1 TO DECEMBER 31			
Diversion Means:		LIVESTOCK DIRECT FROM SOURCE			

Period of Use: JANUARY 1 TO DECEMBER 31

Place of Use:

<u>ID</u>	<u>Acres</u>	<u>Govt Lot</u>	<u>Qtr</u>	<u>Sec</u>	<u>Twp</u>	<u>Rge</u>	<u>County</u>
1			NESW	5	26N	33E	PHILLIPS
2			NWSE	5	26N	33E	PHILLIPS
3			NWSW	5	26N	33E	PHILLIPS
4			SESW	5	26N	33E	PHILLIPS
5			SWNW	5	26N	33E	PHILLIPS
6			SWSE	5	26N	33E	PHILLIPS

Remarks:

BLM FILED ELECTRONIC CLAIMS. THIS CLAIM REFERENCES BLM CLAIM ID BLM2929 AND GRAZING ALLOTMENT MT15408.

THE FOLLOWING ISSUES WERE IDENTIFIED BY THE DNRC DURING ITS EXAMINATION OF THIS WATER RIGHT CLAIM.
 THIS CLAIM NUMBER WAS NOT INCLUDED IN THE BASIN 40M DECREE ISSUED 03/20/2009.
 THE WATER RIGHTS LISTED FOLLOWING THIS STATEMENT WERE FILED BY DIFFERENT PARTIES WHO CLAIM OVERLAPPING PLACES OF USE. 40M 30142287, 40M 30128328.

A BETTER UNDERSTANDING OF YOUR CLAIMED WATER RIGHT CAN BE OBTAINED BY COMPARING YOUR RIGHT WITH OTHER CLAIMS IN THE BASIN. FOR EXAMPLE, COMPARE PRIORITY DATES, FLOW RATES, VOLUMES, OR ACRES IRRIGATED. ALSO, YOUR WATER RIGHT MAY BE SUBJECT TO WATER RIGHTS IN ADJOINING SUBBASINS OR BASINS AS WELL AS BEING SUBJECT TO OTHER RIGHTS ON YOUR SOURCE OF SUPPLY. FINALLY, YOUR WATER RIGHT MAY BE SUBJECT TO INDIAN RESERVED AND FEDERAL RESERVED WATER RIGHTS.

COMPLETE DETAILS REGARDING THE DNRC PREPARATION OF THIS INTERLOCUTORY DECREE AND RELATED MATERIALS CAN BE REVIEWED AT THE OFFICE LOCATIONS IDENTIFIED IN THE DOCUMENT ENTITLED "NOTICE OF ENTRY OF INTERLOCUTORY DECREE AND NOTICE OF AVAILABILITY."

SEE GENERAL FINDINGS OF FACT AND CONCLUSIONS OF LAW FOR FURTHER EXPLANATION OF YOUR CLAIMED WATER RIGHT. THESE FINDINGS CAN BE FOUND AS INDICATED IN THE DOCUMENT ENTITLED "NOTICE OF ENTRY OF INTERLOCUTORY DECREE AND NOTICE OF AVAILABILITY." IF YOU NEED OBJECTION FORMS, OR HAVE QUESTIONS ABOUT WATER COURT PROCEDURES OR CHANGES TO YOUR RIGHT, YOU CAN CONTACT THE WATER COURT BY CALLING 1-800-624-3270 (WITHIN MONTANA ONLY) OR 1-406-586-4364, OR BY WRITING TO P.O. BOX 1389, BOZEMAN, MT 59771-1389.

**INTERLOCUTORY DECREE
BEAVER CREEK, TRIBUTARY TO MILK RIVER
BASIN 40M
ABSTRACT OF WATER RIGHT CLAIM**

IMPORTANT NOTICE

THIS WATER RIGHT ABSTRACT MAY INCLUDE MODIFICATIONS OF THE WATER RIGHT AS CLAIMED OR AMENDED. MODIFICATIONS ARE AUTHORIZED BY THE MONTANA SUPREME COURT WATER RIGHT CLAIMS EXAMINATION RULES OR BY ORDER OF THE WATER COURT. OBJECTIONS MAY BE FILED ACCORDING TO PROCEDURES OUTLINED IN THE "NOTICE OF ENTRY OF INTERLOCUTORY DECREE AND NOTICE OF AVAILABILITY".

Water Right Number: 40M 30142288 STATEMENT OF CLAIM
Version: 1 -- ORIGINAL RIGHT
Status: ACTIVE

Owners: USA (DEPT OF INTERIOR BUREAU OF LAND MGMT)
5001 SOUTHGATE DR
BILLINGS, MT 59101-4669

Priority Date: JULY 11, 1935

Type of Historical Right: USE

Purpose (Use): STOCK

***Flow Rate:** A SPECIFIC FLOW RATE HAS NOT BEEN DECREED BECAUSE THIS USE CONSISTS OF STOCK DRINKING DIRECTLY FROM THE SOURCE, OR FROM A DITCH SYSTEM. THE FLOW RATE IS LIMITED TO THE MINIMUM AMOUNT HISTORICALLY NECESSARY TO SUSTAIN THIS PURPOSE.

***Volume:** THIS RIGHT INCLUDES THE AMOUNT OF WATER CONSUMPTIVELY USED FOR STOCKWATERING PURPOSES AT THE RATE OF 30 GALLONS PER DAY PER ANIMAL UNIT. ANIMAL UNITS SHALL BE BASED ON REASONABLE CARRYING CAPACITY AND HISTORICAL USE OF THE AREA SERVICED BY THIS WATER SOURCE.

Source Name: GROVE COULEE

Source Type: SURFACE WATER

Point of Diversion and Means of Diversion:

<u>ID</u>	<u>Govt Lot</u>	<u>Qtr</u>	<u>Sec</u>	<u>Twp</u>	<u>Rge</u>	<u>County</u>
1		SENE	6	26N	33E	PHILLIPS
Period of Diversion:	JANUARY 1 TO DECEMBER 31					
Diversion Means:	LIVESTOCK DIRECT FROM SOURCE					
2		SWNE	6	26N	33E	PHILLIPS
Period of Diversion:	JANUARY 1 TO DECEMBER 31					
Diversion Means:	LIVESTOCK DIRECT FROM SOURCE					
3	1		6	26N	33E	PHILLIPS
Period of Diversion:	JANUARY 1 TO DECEMBER 31					

Diversion Means: LIVESTOCK DIRECT FROM SOURCE
 4 2 6 26N 33E PHILLIPS
Period of Diversion: JANUARY 1 TO DECEMBER 31
Diversion Means: LIVESTOCK DIRECT FROM SOURCE
 5 3 6 26N 33E PHILLIPS
Period of Diversion: JANUARY 1 TO DECEMBER 31
Diversion Means: LIVESTOCK DIRECT FROM SOURCE
Period of Use: JANUARY 1 TO DECEMBER 31

Place of Use:

<u>ID</u>	<u>Acres</u>	<u>Govt Lot</u>	<u>Qtr Sec</u>	<u>Sec</u>	<u>Twp</u>	<u>Rge</u>	<u>County</u>
1			SENE	6	26N	33E	PHILLIPS
2			SWNE	6	26N	33E	PHILLIPS
3		1		6	26N	33E	PHILLIPS
4		2		6	26N	33E	PHILLIPS
5		3		6	26N	33E	PHILLIPS

Remarks:

BLM FILED ELECTRONIC CLAIMS. THIS CLAIM REFERENCES BLM CLAIM ID BLM2930 AND GRAZING ALLOTMENT MT15464.

THE FOLLOWING ISSUES WERE IDENTIFIED BY THE DNRC DURING ITS EXAMINATION OF THIS WATER RIGHT CLAIM.

THIS CLAIM NUMBER WAS NOT INCLUDED IN THE BASIN 40M DECREE ISSUED 03/20/2009.

A BETTER UNDERSTANDING OF YOUR CLAIMED WATER RIGHT CAN BE OBTAINED BY COMPARING YOUR RIGHT WITH OTHER CLAIMS IN THE BASIN. FOR EXAMPLE, COMPARE PRIORITY DATES, FLOW RATES, VOLUMES, OR ACRES IRRIGATED. ALSO, YOUR WATER RIGHT MAY BE SUBJECT TO WATER RIGHTS IN ADJOINING SUBBASINS OR BASINS AS WELL AS BEING SUBJECT TO OTHER RIGHTS ON YOUR SOURCE OF SUPPLY. FINALLY, YOUR WATER RIGHT MAY BE SUBJECT TO INDIAN RESERVED AND FEDERAL RESERVED WATER RIGHTS.

COMPLETE DETAILS REGARDING THE DNRC PREPARATION OF THIS INTERLOCUTORY DECREE AND RELATED MATERIALS CAN BE REVIEWED AT THE OFFICE LOCATIONS IDENTIFIED IN THE DOCUMENT ENTITLED "NOTICE OF ENTRY OF INTERLOCUTORY DECREE AND NOTICE OF AVAILABILITY."

SEE GENERAL FINDINGS OF FACT AND CONCLUSIONS OF LAW FOR FURTHER EXPLANATION OF YOUR CLAIMED WATER RIGHT. THESE FINDINGS CAN BE FOUND AS INDICATED IN THE DOCUMENT ENTITLED "NOTICE OF ENTRY OF INTERLOCUTORY DECREE AND NOTICE OF AVAILABILITY." IF YOU NEED OBJECTION FORMS, OR HAVE QUESTIONS ABOUT WATER COURT PROCEDURES OR CHANGES TO YOUR RIGHT, YOU CAN CONTACT THE WATER COURT BY CALLING 1-800-624-3270 (WITHIN MONTANA ONLY) OR 1-406-586-4364, OR BY WRITING TO P.O. BOX 1389, BOZEMAN, MT 59771-1389.

**INTERLOCUTORY DECREE
BEAVER CREEK, TRIBUTARY TO MILK RIVER
BASIN 40M
ABSTRACT OF WATER RIGHT CLAIM**

IMPORTANT NOTICE

THIS WATER RIGHT ABSTRACT MAY INCLUDE MODIFICATIONS OF THE WATER RIGHT AS CLAIMED OR AMENDED. MODIFICATIONS ARE AUTHORIZED BY THE MONTANA SUPREME COURT WATER RIGHT CLAIMS EXAMINATION RULES OR BY ORDER OF THE WATER COURT. OBJECTIONS MAY BE FILED ACCORDING TO PROCEDURES OUTLINED IN THE "NOTICE OF ENTRY OF INTERLOCUTORY DECREE AND NOTICE OF AVAILABILITY".

Water Right Number: 40M 30142289 STATEMENT OF CLAIM
Version: 1 -- ORIGINAL RIGHT
Status: ACTIVE

Owners: USA (DEPT OF INTERIOR BUREAU OF LAND MGMT)
5001 SOUTHGATE DR
BILLINGS, MT 59101-4669

Priority Date: JULY 11, 1935

Type of Historical Right: USE

Purpose (Use): STOCK

***Flow Rate:** A SPECIFIC FLOW RATE HAS NOT BEEN DECREED BECAUSE THIS USE CONSISTS OF STOCK DRINKING DIRECTLY FROM THE SOURCE, OR FROM A DITCH SYSTEM. THE FLOW RATE IS LIMITED TO THE MINIMUM AMOUNT HISTORICALLY NECESSARY TO SUSTAIN THIS PURPOSE.

***Volume:** THIS RIGHT INCLUDES THE AMOUNT OF WATER CONSUMPTIVELY USED FOR STOCKWATERING PURPOSES AT THE RATE OF 30 GALLONS PER DAY PER ANIMAL UNIT. ANIMAL UNITS SHALL BE BASED ON REASONABLE CARRYING CAPACITY AND HISTORICAL USE OF THE AREA SERVICED BY THIS WATER SOURCE.

Source Name: HORSE PASTURE COULEE

Source Type: SURFACE WATER

Point of Diversion and Means of Diversion:

<u>ID</u>	<u>Govt Lot</u>	<u>Qtr Sec</u>	<u>Sec</u>	<u>Twp</u>	<u>Rge</u>	<u>County</u>
1		SESE	27	27N	31E	PHILLIPS

Period of Diversion: JANUARY 1 TO DECEMBER 31

Diversion Means: LIVESTOCK DIRECT FROM SOURCE

Period of Use: JANUARY 1 TO DECEMBER 31

Place of Use:

<u>ID</u>	<u>Acres</u>	<u>Govt Lot</u>	<u>Qtr Sec</u>	<u>Sec</u>	<u>Twp</u>	<u>Rge</u>	<u>County</u>
1			SESE	27	27N	31E	PHILLIPS

Remarks:

BLM FILED ELECTRONIC CLAIMS. THIS CLAIM REFERENCES BLM CLAIM ID BLM2931 AND GRAZING ALLOTMENT MT05412.

THE FOLLOWING ISSUES WERE IDENTIFIED BY THE DNRC DURING ITS EXAMINATION OF THIS WATER RIGHT CLAIM.

THIS CLAIM NUMBER WAS NOT INCLUDED IN THE BASIN 40M DECREE ISSUED 03/20/2009.

A BETTER UNDERSTANDING OF YOUR CLAIMED WATER RIGHT CAN BE OBTAINED BY COMPARING YOUR RIGHT WITH OTHER CLAIMS IN THE BASIN. FOR EXAMPLE, COMPARE PRIORITY DATES, FLOW RATES, VOLUMES, OR ACRES IRRIGATED. ALSO, YOUR WATER RIGHT MAY BE SUBJECT TO WATER RIGHTS IN ADJOINING SUBBASINS OR BASINS AS WELL AS BEING SUBJECT TO OTHER RIGHTS ON YOUR SOURCE OF SUPPLY. FINALLY, YOUR WATER RIGHT MAY BE SUBJECT TO INDIAN RESERVED AND FEDERAL RESERVED WATER RIGHTS.

COMPLETE DETAILS REGARDING THE DNRC PREPARATION OF THIS INTERLOCUTORY DECREE AND RELATED MATERIALS CAN BE REVIEWED AT THE OFFICE LOCATIONS IDENTIFIED IN THE DOCUMENT ENTITLED "NOTICE OF ENTRY OF INTERLOCUTORY DECREE AND NOTICE OF AVAILABILITY."

SEE GENERAL FINDINGS OF FACT AND CONCLUSIONS OF LAW FOR FURTHER EXPLANATION OF YOUR CLAIMED WATER RIGHT. THESE FINDINGS CAN BE FOUND AS INDICATED IN THE DOCUMENT ENTITLED "NOTICE OF ENTRY OF INTERLOCUTORY DECREE AND NOTICE OF AVAILABILITY." IF YOU NEED OBJECTION FORMS, OR HAVE QUESTIONS ABOUT WATER COURT PROCEDURES OR CHANGES TO YOUR RIGHT, YOU CAN CONTACT THE WATER COURT BY CALLING 1-800-624-3270 (WITHIN MONTANA ONLY) OR 1-406-586-4364, OR BY WRITING TO P.O. BOX 1389, BOZEMAN, MT 59771-1389.

INTERLOCUTORY DECREE
BEAVER CREEK, TRIBUTARY TO MILK RIVER
BASIN 40M
ABSTRACT OF WATER RIGHT CLAIM

IMPORTANT NOTICE

THIS WATER RIGHT ABSTRACT MAY INCLUDE MODIFICATIONS OF THE WATER RIGHT AS CLAIMED OR AMENDED. MODIFICATIONS ARE AUTHORIZED BY THE MONTANA SUPREME COURT WATER RIGHT CLAIMS EXAMINATION RULES OR BY ORDER OF THE WATER COURT. OBJECTIONS MAY BE FILED ACCORDING TO PROCEDURES OUTLINED IN THE "NOTICE OF ENTRY OF INTERLOCUTORY DECREE AND NOTICE OF AVAILABILITY".

Water Right Number: 40M 30142290 STATEMENT OF CLAIM

Version: 1 -- ORIGINAL RIGHT

Status: ACTIVE

Owners: USA (DEPT OF INTERIOR BUREAU OF LAND MGMT)
5001 SOUTHGATE DR
BILLINGS, MT 59101-4669

Priority Date: JULY 11, 1935

Type of Historical Right: USE

Purpose (Use): STOCK

***Flow Rate:** A SPECIFIC FLOW RATE HAS NOT BEEN DECREED BECAUSE THIS USE CONSISTS OF STOCK DRINKING DIRECTLY FROM THE SOURCE, OR FROM A DITCH SYSTEM. THE FLOW RATE IS LIMITED TO THE MINIMUM AMOUNT HISTORICALLY NECESSARY TO SUSTAIN THIS PURPOSE.

***Volume:** THIS RIGHT INCLUDES THE AMOUNT OF WATER CONSUMPTIVELY USED FOR STOCKWATERING PURPOSES AT THE RATE OF 30 GALLONS PER DAY PER ANIMAL UNIT. ANIMAL UNITS SHALL BE BASED ON REASONABLE CARRYING CAPACITY AND HISTORICAL USE OF THE AREA SERVICED BY THIS WATER SOURCE.

Source Name: HORSE PASTURE COULEE

Source Type: SURFACE WATER

THE SOURCE INCLUDES UNNAMED TRIBUTARIES OF HORSE PASTURE COULEE.

Point of Diversion and Means of Diversion:

<u>ID</u>	<u>Govt Lot</u>	<u>Qtr Sec</u>	<u>Sec</u>	<u>Twp</u>	<u>Rge</u>	<u>County</u>
1		NWSE	22	27N	31E	PHILLIPS

Period of Diversion: JANUARY 1 TO DECEMBER 31

Diversion Means: LIVESTOCK DIRECT FROM SOURCE

2		SWSE	22	27N	31E	PHILLIPS
---	--	------	----	-----	-----	----------

Period of Diversion: JANUARY 1 TO DECEMBER 31

Diversion Means: LIVESTOCK DIRECT FROM SOURCE

3	E2NWNE	27	27N	31E	PHILLIPS
Period of Diversion:		JANUARY 1 TO DECEMBER 31			
Diversion Means:		LIVESTOCK DIRECT FROM SOURCE			
4	NENE	27	27N	31E	PHILLIPS
Period of Diversion:		JANUARY 1 TO DECEMBER 31			
Diversion Means:		LIVESTOCK DIRECT FROM SOURCE			
5	NESE	27	27N	31E	PHILLIPS
Period of Diversion:		JANUARY 1 TO DECEMBER 31			
Diversion Means:		LIVESTOCK DIRECT FROM SOURCE			
6	SENE	27	27N	31E	PHILLIPS
Period of Diversion:		JANUARY 1 TO DECEMBER 31			
Diversion Means:		LIVESTOCK DIRECT FROM SOURCE			
7	SESE	27	27N	31E	PHILLIPS
Period of Diversion:		JANUARY 1 TO DECEMBER 31			
Diversion Means:		LIVESTOCK DIRECT FROM SOURCE			

Period of Use: JANUARY 1 TO DECEMBER 31

Place of Use:

<u>ID</u>	<u>Acres</u>	<u>Govt Lot</u>	<u>Qtr Sec</u>	<u>Sec</u>	<u>Twp</u>	<u>Rge</u>	<u>County</u>
1			NWSE	22	27N	31E	PHILLIPS
2			SWSE	22	27N	31E	PHILLIPS
3			E2NWNE	27	27N	31E	PHILLIPS
4			NENE	27	27N	31E	PHILLIPS
5			NESE	27	27N	31E	PHILLIPS
6			SENE	27	27N	31E	PHILLIPS
7			SESE	27	27N	31E	PHILLIPS

Remarks:

BLM FILED ELECTRONIC CLAIMS. THIS CLAIM REFERENCES BLM CLAIM ID BLM2932 AND GRAZING ALLOTMENT MT15460.

THE FOLLOWING ISSUES WERE IDENTIFIED BY THE DNRC DURING ITS EXAMINATION OF THIS WATER RIGHT CLAIM.

THIS CLAIM NUMBER WAS NOT INCLUDED IN THE BASIN 40M DECREE ISSUED 03/20/2009.

A BETTER UNDERSTANDING OF YOUR CLAIMED WATER RIGHT CAN BE OBTAINED BY COMPARING YOUR RIGHT WITH OTHER CLAIMS IN THE BASIN. FOR EXAMPLE, COMPARE PRIORITY DATES, FLOW RATES, VOLUMES, OR ACRES IRRIGATED. ALSO, YOUR WATER RIGHT MAY BE SUBJECT TO WATER RIGHTS IN ADJOINING SUBBASINS OR BASINS AS WELL AS BEING SUBJECT TO OTHER RIGHTS ON YOUR SOURCE OF SUPPLY. FINALLY, YOUR WATER RIGHT MAY BE SUBJECT TO INDIAN RESERVED AND FEDERAL RESERVED WATER RIGHTS.

COMPLETE DETAILS REGARDING THE DNRC PREPARATION OF THIS INTERLOCUTORY DECREE AND RELATED MATERIALS CAN BE REVIEWED AT THE OFFICE LOCATIONS IDENTIFIED IN THE DOCUMENT ENTITLED "NOTICE OF ENTRY OF INTERLOCUTORY DECREE AND NOTICE OF AVAILABILITY."

SEE GENERAL FINDINGS OF FACT AND CONCLUSIONS OF LAW FOR FURTHER EXPLANATION OF YOUR CLAIMED WATER RIGHT. THESE FINDINGS CAN BE FOUND AS INDICATED IN THE DOCUMENT ENTITLED "NOTICE OF ENTRY OF INTERLOCUTORY DECREE AND NOTICE OF AVAILABILITY." IF YOU NEED OBJECTION FORMS, OR HAVE QUESTIONS ABOUT WATER COURT PROCEDURES OR CHANGES TO YOUR RIGHT, YOU CAN CONTACT THE WATER COURT BY CALLING 1-800-624-3270 (WITHIN MONTANA ONLY) OR 1-406-586-4364, OR BY WRITING TO P.O. BOX 1389, BOZEMAN, MT 59771-1389.

**INTERLOCUTORY DECREE
BEAVER CREEK, TRIBUTARY TO MILK RIVER
BASIN 40M
ABSTRACT OF WATER RIGHT CLAIM**

IMPORTANT NOTICE

THIS WATER RIGHT ABSTRACT MAY INCLUDE MODIFICATIONS OF THE WATER RIGHT AS CLAIMED OR AMENDED. MODIFICATIONS ARE AUTHORIZED BY THE MONTANA SUPREME COURT WATER RIGHT CLAIMS EXAMINATION RULES OR BY ORDER OF THE WATER COURT. OBJECTIONS MAY BE FILED ACCORDING TO PROCEDURES OUTLINED IN THE "NOTICE OF ENTRY OF INTERLOCUTORY DECREE AND NOTICE OF AVAILABILITY".

Water Right Number: 40M 30142291 STATEMENT OF CLAIM

Version: 1 -- ORIGINAL RIGHT

Status: ACTIVE

Owners: USA (DEPT OF INTERIOR BUREAU OF LAND MGMT)
5001 SOUTHGATE DR
BILLINGS, MT 59101-4669

Priority Date: JULY 11, 1935

Type of Historical Right: USE

Purpose (Use): STOCK

***Flow Rate:** A SPECIFIC FLOW RATE HAS NOT BEEN DECREED BECAUSE THIS USE CONSISTS OF STOCK DRINKING DIRECTLY FROM THE SOURCE, OR FROM A DITCH SYSTEM. THE FLOW RATE IS LIMITED TO THE MINIMUM AMOUNT HISTORICALLY NECESSARY TO SUSTAIN THIS PURPOSE.

***Volume:** THIS RIGHT INCLUDES THE AMOUNT OF WATER CONSUMPTIVELY USED FOR STOCKWATERING PURPOSES AT THE RATE OF 30 GALLONS PER DAY PER ANIMAL UNIT. ANIMAL UNITS SHALL BE BASED ON REASONABLE CARRYING CAPACITY AND HISTORICAL USE OF THE AREA SERVICED BY THIS WATER SOURCE.

Source Name: LITTLE SEVENMILE CREEK

Source Type: SURFACE WATER

THE SOURCE INCLUDES UNNAMED TRIBUTARIES OF LITTLE SEVENMILE CREEK.

Point of Diversion and Means of Diversion:

<u>ID</u>	<u>Govt Lot</u>	<u>Qtr</u>	<u>Sec</u>	<u>Twp</u>	<u>Rge</u>	<u>County</u>
1		SESW	11	26N	31E	PHILLIPS

Period of Diversion: JANUARY 1 TO DECEMBER 31

Diversion Means: LIVESTOCK DIRECT FROM SOURCE

2		SWSW	11	26N	31E	PHILLIPS
---	--	------	----	-----	-----	----------

Period of Diversion: JANUARY 1 TO DECEMBER 31

Diversion Means: LIVESTOCK DIRECT FROM SOURCE

3	NENW	14	26N	31E	PHILLIPS
Period of Diversion: JANUARY 1 TO DECEMBER 31					
Diversion Means: LIVESTOCK DIRECT FROM SOURCE					
4	NESE	14	26N	31E	PHILLIPS
Period of Diversion: JANUARY 1 TO DECEMBER 31					
Diversion Means: LIVESTOCK DIRECT FROM SOURCE					
5	NWNE	14	26N	31E	PHILLIPS
Period of Diversion: JANUARY 1 TO DECEMBER 31					
Diversion Means: LIVESTOCK DIRECT FROM SOURCE					
6	NWSE	14	26N	31E	PHILLIPS
Period of Diversion: JANUARY 1 TO DECEMBER 31					
Diversion Means: LIVESTOCK DIRECT FROM SOURCE					
7	SENE	14	26N	31E	PHILLIPS
Period of Diversion: JANUARY 1 TO DECEMBER 31					
Diversion Means: LIVESTOCK DIRECT FROM SOURCE					
8	SWNE	14	26N	31E	PHILLIPS
Period of Diversion: JANUARY 1 TO DECEMBER 31					
Diversion Means: LIVESTOCK DIRECT FROM SOURCE					

Period of Use: JANUARY 1 TO DECEMBER 31

Place of Use:

<u>ID</u>	<u>Acres</u>	<u>Govt Lot</u>	<u>Qtr Sec</u>	<u>Sec</u>	<u>Twp</u>	<u>Rge</u>	<u>County</u>
1			SESW	11	26N	31E	PHILLIPS
2			SWSW	11	26N	31E	PHILLIPS
3			NENW	14	26N	31E	PHILLIPS
4			NESE	14	26N	31E	PHILLIPS
5			NWNE	14	26N	31E	PHILLIPS
6			NWSE	14	26N	31E	PHILLIPS
7			SENE	14	26N	31E	PHILLIPS
8			SWNE	14	26N	31E	PHILLIPS

Remarks:

BLM FILED ELECTRONIC CLAIMS. THIS CLAIM REFERENCES BLM CLAIM ID BLM2933 AND GRAZING ALLOTMENT MT05411.

THE FOLLOWING ISSUES WERE IDENTIFIED BY THE DNRC DURING ITS EXAMINATION OF THIS WATER RIGHT CLAIM.

THIS CLAIM NUMBER WAS NOT INCLUDED IN THE BASIN 40M DECREE ISSUED 03/20/2009.

THE WATER RIGHTS LISTED FOLLOWING THIS STATEMENT WERE FILED BY DIFFERENT PARTIES WHO CLAIM OVERLAPPING PLACES OF USE. 40M 30134177 AND 40M 30142291.

A BETTER UNDERSTANDING OF YOUR CLAIMED WATER RIGHT CAN BE OBTAINED BY COMPARING YOUR RIGHT WITH OTHER CLAIMS IN THE BASIN. FOR EXAMPLE, COMPARE PRIORITY DATES, FLOW RATES, VOLUMES, OR ACRES IRRIGATED. ALSO, YOUR WATER RIGHT MAY BE SUBJECT TO WATER RIGHTS IN ADJOINING SUBBASINS OR BASINS AS WELL AS BEING SUBJECT TO OTHER RIGHTS ON YOUR SOURCE OF SUPPLY. FINALLY, YOUR WATER RIGHT MAY BE SUBJECT TO INDIAN RESERVED AND FEDERAL RESERVED WATER RIGHTS.

COMPLETE DETAILS REGARDING THE DNRC PREPARATION OF THIS INTERLOCUTORY DECREE AND RELATED MATERIALS CAN BE REVIEWED AT THE OFFICE LOCATIONS IDENTIFIED IN THE DOCUMENT ENTITLED "NOTICE OF ENTRY OF INTERLOCUTORY DECREE AND NOTICE OF AVAILABILITY."

SEE GENERAL FINDINGS OF FACT AND CONCLUSIONS OF LAW FOR FURTHER EXPLANATION OF YOUR CLAIMED WATER RIGHT. THESE FINDINGS CAN BE FOUND AS INDICATED IN THE DOCUMENT ENTITLED "NOTICE OF ENTRY OF INTERLOCUTORY DECREE AND NOTICE OF AVAILABILITY." IF YOU NEED OBJECTION FORMS, OR HAVE QUESTIONS ABOUT WATER COURT PROCEDURES OR CHANGES TO YOUR RIGHT, YOU CAN CONTACT THE WATER COURT BY CALLING 1-800-624-3270 (WITHIN MONTANA ONLY) OR 1-406-586-4364, OR BY WRITING TO P.O. BOX 1389, BOZEMAN, MT 59771-1389.

**INTERLOCUTORY DECREE
BEAVER CREEK, TRIBUTARY TO MILK RIVER
BASIN 40M
ABSTRACT OF WATER RIGHT CLAIM**

IMPORTANT NOTICE

THIS WATER RIGHT ABSTRACT MAY INCLUDE MODIFICATIONS OF THE WATER RIGHT AS CLAIMED OR AMENDED. MODIFICATIONS ARE AUTHORIZED BY THE MONTANA SUPREME COURT WATER RIGHT CLAIMS EXAMINATION RULES OR BY ORDER OF THE WATER COURT. OBJECTIONS MAY BE FILED ACCORDING TO PROCEDURES OUTLINED IN THE "NOTICE OF ENTRY OF INTERLOCUTORY DECREE AND NOTICE OF AVAILABILITY".

Water Right Number: 40M 30142292 STATEMENT OF CLAIM

Version: 1 -- ORIGINAL RIGHT

Status: ACTIVE

Owners: USA (DEPT OF INTERIOR BUREAU OF LAND MGMT)
5001 SOUTHGATE DR
BILLINGS, MT 59101-4669

Priority Date: JULY 11, 1935

Type of Historical Right: USE

Purpose (Use): STOCK

***Flow Rate:** A SPECIFIC FLOW RATE HAS NOT BEEN DECREED BECAUSE THIS USE CONSISTS OF STOCK DRINKING DIRECTLY FROM THE SOURCE, OR FROM A DITCH SYSTEM. THE FLOW RATE IS LIMITED TO THE MINIMUM AMOUNT HISTORICALLY NECESSARY TO SUSTAIN THIS PURPOSE.

***Volume:** THIS RIGHT INCLUDES THE AMOUNT OF WATER CONSUMPTIVELY USED FOR STOCKWATERING PURPOSES AT THE RATE OF 30 GALLONS PER DAY PER ANIMAL UNIT. ANIMAL UNITS SHALL BE BASED ON REASONABLE CARRYING CAPACITY AND HISTORICAL USE OF THE AREA SERVICED BY THIS WATER SOURCE.

Source Name: LITTLE SEVENMILE CREEK

Source Type: SURFACE WATER

THE SOURCE INCLUDES UNNAMED TRIBUTARIES OF LITTLE SEVENMILE CREEK.

Point of Diversion and Means of Diversion:

<u>ID</u>	<u>Govt Lot</u>	<u>Qtr</u>	<u>Sec</u>	<u>Twp</u>	<u>Rge</u>	<u>County</u>
1		SESE	6	26N	31E	PHILLIPS
Period of Diversion:	JANUARY 1 TO DECEMBER 31					
Diversion Means:	LIVESTOCK DIRECT FROM SOURCE					
2		SWSE	6	26N	31E	PHILLIPS
Period of Diversion:	JANUARY 1 TO DECEMBER 31					
Diversion Means:	LIVESTOCK DIRECT FROM SOURCE					

3	NESE	8	26N	31E	PHILLIPS
Period of Diversion:	JANUARY 1 TO DECEMBER 31				
Diversion Means:	LIVESTOCK DIRECT FROM SOURCE				
4	NESWNE	8	26N	31E	PHILLIPS
Period of Diversion:	JANUARY 1 TO DECEMBER 31				
Diversion Means:	LIVESTOCK DIRECT FROM SOURCE				
5	NWNE	8	26N	31E	PHILLIPS
Period of Diversion:	JANUARY 1 TO DECEMBER 31				
Diversion Means:	LIVESTOCK DIRECT FROM SOURCE				
6	SENENW	8	26N	31E	PHILLIPS
Period of Diversion:	JANUARY 1 TO DECEMBER 31				
Diversion Means:	LIVESTOCK DIRECT FROM SOURCE				
7	SESWNE	8	26N	31E	PHILLIPS
Period of Diversion:	JANUARY 1 TO DECEMBER 31				
Diversion Means:	LIVESTOCK DIRECT FROM SOURCE				
8	NENWSW	9	26N	31E	PHILLIPS
Period of Diversion:	JANUARY 1 TO DECEMBER 31				
Diversion Means:	LIVESTOCK DIRECT FROM SOURCE				
9	NWNESW	9	26N	31E	PHILLIPS
Period of Diversion:	JANUARY 1 TO DECEMBER 31				
Diversion Means:	LIVESTOCK DIRECT FROM SOURCE				
10	NWNWSW	9	26N	31E	PHILLIPS
Period of Diversion:	JANUARY 1 TO DECEMBER 31				
Diversion Means:	LIVESTOCK DIRECT FROM SOURCE				
11	SESESW	9	26N	31E	PHILLIPS
Period of Diversion:	JANUARY 1 TO DECEMBER 31				
Diversion Means:	LIVESTOCK DIRECT FROM SOURCE				
12	SESE	9	26N	31E	PHILLIPS
Period of Diversion:	JANUARY 1 TO DECEMBER 31				
Diversion Means:	LIVESTOCK DIRECT FROM SOURCE				
13	SESW	10	26N	31E	PHILLIPS
Period of Diversion:	JANUARY 1 TO DECEMBER 31				
Diversion Means:	LIVESTOCK DIRECT FROM SOURCE				
14	SWSW	10	26N	31E	PHILLIPS
Period of Diversion:	JANUARY 1 TO DECEMBER 31				
Diversion Means:	LIVESTOCK DIRECT FROM SOURCE				
Period of Use:	JANUARY 1 TO DECEMBER 31				

Place of Use:

<u>ID</u>	<u>Acres</u>	<u>Govt Lot</u>	<u>Qtr Sec</u>	<u>Sec</u>	<u>Twp</u>	<u>Rge</u>	<u>County</u>
1			SESE	6	26N	31E	PHILLIPS
2			SWSE	6	26N	31E	PHILLIPS
3			NESE	8	26N	31E	PHILLIPS
4			NESWNE	8	26N	31E	PHILLIPS
5			NWNE	8	26N	31E	PHILLIPS
6			SENENW	8	26N	31E	PHILLIPS
7			SESWNE	8	26N	31E	PHILLIPS
8			NENWSW	9	26N	31E	PHILLIPS
9			NWNESW	9	26N	31E	PHILLIPS
10			NWNWSW	9	26N	31E	PHILLIPS
11			SESESW	9	26N	31E	PHILLIPS
12			SESE	9	26N	31E	PHILLIPS
13			SESW	10	26N	31E	PHILLIPS
14			SWSW	10	26N	31E	PHILLIPS

Remarks:

BLM FILED ELECTRONIC CLAIMS. THIS CLAIM REFERENCES BLM CLAIM ID BLM2934 AND GRAZING ALLOTMENT MT15427.

THE FOLLOWING ISSUES WERE IDENTIFIED BY THE DNRC DURING ITS EXAMINATION OF THIS WATER RIGHT CLAIM.

THIS CLAIM NUMBER WAS NOT INCLUDED IN THE BASIN 40M DECREE ISSUED 03/20/2009.

THE WATER RIGHTS LISTED FOLLOWING THIS STATEMENT WERE FILED BY DIFFERENT PARTIES WHO CLAIM OVERLAPPING PLACES OF USE. 40M 30134177 AND 40M 30142292.

A BETTER UNDERSTANDING OF YOUR CLAIMED WATER RIGHT CAN BE OBTAINED BY COMPARING YOUR RIGHT WITH OTHER CLAIMS IN THE BASIN. FOR EXAMPLE, COMPARE PRIORITY DATES, FLOW RATES, VOLUMES, OR ACRES IRRIGATED. ALSO, YOUR WATER RIGHT MAY BE SUBJECT TO WATER RIGHTS IN ADJOINING SUBBASINS OR BASINS AS WELL AS BEING SUBJECT TO OTHER RIGHTS ON YOUR SOURCE OF SUPPLY. FINALLY, YOUR WATER RIGHT MAY BE SUBJECT TO INDIAN RESERVED AND FEDERAL RESERVED WATER RIGHTS.

COMPLETE DETAILS REGARDING THE DNRC PREPARATION OF THIS INTERLOCUTORY DECREE AND RELATED MATERIALS CAN BE REVIEWED AT THE OFFICE LOCATIONS IDENTIFIED IN THE DOCUMENT ENTITLED "NOTICE OF ENTRY OF INTERLOCUTORY DECREE AND NOTICE OF AVAILABILITY."

SEE GENERAL FINDINGS OF FACT AND CONCLUSIONS OF LAW FOR FURTHER EXPLANATION OF YOUR CLAIMED WATER RIGHT. THESE FINDINGS CAN BE FOUND AS INDICATED IN THE DOCUMENT ENTITLED "NOTICE OF ENTRY OF INTERLOCUTORY DECREE AND NOTICE OF AVAILABILITY." IF YOU NEED OBJECTION FORMS, OR HAVE QUESTIONS ABOUT WATER COURT PROCEDURES OR CHANGES TO YOUR RIGHT, YOU CAN CONTACT THE WATER COURT BY CALLING 1-800-624-3270 (WITHIN MONTANA ONLY) OR 1-406-586-4364, OR BY WRITING TO P.O. BOX 1389, BOZEMAN, MT 59771-1389.

INTERLOCUTORY DECREE
BEAVER CREEK, TRIBUTARY TO MILK RIVER
BASIN 40M
ABSTRACT OF WATER RIGHT CLAIM

IMPORTANT NOTICE

THIS WATER RIGHT ABSTRACT MAY INCLUDE MODIFICATIONS OF THE WATER RIGHT AS CLAIMED OR AMENDED. MODIFICATIONS ARE AUTHORIZED BY THE MONTANA SUPREME COURT WATER RIGHT CLAIMS EXAMINATION RULES OR BY ORDER OF THE WATER COURT. OBJECTIONS MAY BE FILED ACCORDING TO PROCEDURES OUTLINED IN THE "NOTICE OF ENTRY OF INTERLOCUTORY DECREE AND NOTICE OF AVAILABILITY".

Water Right Number: 40M 30142293 STATEMENT OF CLAIM
Version: 1 -- ORIGINAL RIGHT
Status: ACTIVE

Owners: USA (DEPT OF INTERIOR BUREAU OF LAND MGMT)
5001 SOUTHGATE DR
BILLINGS, MT 59101-4669

Priority Date: JULY 11, 1935

Type of Historical Right: USE

Purpose (Use): STOCK

***Flow Rate:** A SPECIFIC FLOW RATE HAS NOT BEEN DECREED BECAUSE THIS USE CONSISTS OF STOCK DRINKING DIRECTLY FROM THE SOURCE, OR FROM A DITCH SYSTEM. THE FLOW RATE IS LIMITED TO THE MINIMUM AMOUNT HISTORICALLY NECESSARY TO SUSTAIN THIS PURPOSE.

***Volume:** THIS RIGHT INCLUDES THE AMOUNT OF WATER CONSUMPTIVELY USED FOR STOCKWATERING PURPOSES AT THE RATE OF 30 GALLONS PER DAY PER ANIMAL UNIT. ANIMAL UNITS SHALL BE BASED ON REASONABLE CARRYING CAPACITY AND HISTORICAL USE OF THE AREA SERVICED BY THIS WATER SOURCE.

Source Name: LITTLE WARM CREEK

Source Type: SURFACE WATER

Point of Diversion and Means of Diversion:

<u>ID</u>	<u>Govt Lot</u>	<u>Qtr</u>	<u>Sec</u>	<u>Twp</u>	<u>Rge</u>	<u>County</u>
1		NESW	19	26N	27E	PHILLIPS
Period of Diversion:	JANUARY 1 TO DECEMBER 31					
Diversion Means:	LIVESTOCK DIRECT FROM SOURCE					
2		NWSE	20	26N	27E	PHILLIPS
Period of Diversion:	JANUARY 1 TO DECEMBER 31					
Diversion Means:	LIVESTOCK DIRECT FROM SOURCE					
3		SWNW	20	26N	27E	PHILLIPS
Period of Diversion:	JANUARY 1 TO DECEMBER 31					

Diversion Means: LIVESTOCK DIRECT FROM SOURCE
4 SESW 21 26N 27E PHILLIPS
Period of Diversion: JANUARY 1 TO DECEMBER 31
Diversion Means: LIVESTOCK DIRECT FROM SOURCE
5 SWSE 21 26N 27E PHILLIPS
Period of Diversion: JANUARY 1 TO DECEMBER 31
Diversion Means: LIVESTOCK DIRECT FROM SOURCE
Period of Use: JANUARY 1 TO DECEMBER 31

Place of Use:

<u>ID</u>	<u>Acres</u>	<u>Govt Lot</u>	<u>Qtr Sec</u>	<u>Sec</u>	<u>Twp</u>	<u>Rge</u>	<u>County</u>
1			NESW	19	26N	27E	PHILLIPS
2			NWSE	20	26N	27E	PHILLIPS
3			SWNW	20	26N	27E	PHILLIPS
4			SESW	21	26N	27E	PHILLIPS
5			SWSE	21	26N	27E	PHILLIPS

Remarks:

BLM FILED ELECTRONIC CLAIMS. THIS CLAIM REFERENCES BLM CLAIM ID BLM2935 AND GRAZING ALLOTMENT MT05600.

THE FOLLOWING ISSUES WERE IDENTIFIED BY THE DNRC DURING ITS EXAMINATION OF THIS WATER RIGHT CLAIM.

THIS CLAIM NUMBER WAS NOT INCLUDED IN THE BASIN 40M DECREE ISSUED 03/20/2009.

A BETTER UNDERSTANDING OF YOUR CLAIMED WATER RIGHT CAN BE OBTAINED BY COMPARING YOUR RIGHT WITH OTHER CLAIMS IN THE BASIN. FOR EXAMPLE, COMPARE PRIORITY DATES, FLOW RATES, VOLUMES, OR ACRES IRRIGATED. ALSO, YOUR WATER RIGHT MAY BE SUBJECT TO WATER RIGHTS IN ADJOINING SUBBASINS OR BASINS AS WELL AS BEING SUBJECT TO OTHER RIGHTS ON YOUR SOURCE OF SUPPLY. FINALLY, YOUR WATER RIGHT MAY BE SUBJECT TO INDIAN RESERVED AND FEDERAL RESERVED WATER RIGHTS.

COMPLETE DETAILS REGARDING THE DNRC PREPARATION OF THIS INTERLOCUTORY DECREE AND RELATED MATERIALS CAN BE REVIEWED AT THE OFFICE LOCATIONS IDENTIFIED IN THE DOCUMENT ENTITLED "NOTICE OF ENTRY OF INTERLOCUTORY DECREE AND NOTICE OF AVAILABILITY."

SEE GENERAL FINDINGS OF FACT AND CONCLUSIONS OF LAW FOR FURTHER EXPLANATION OF YOUR CLAIMED WATER RIGHT. THESE FINDINGS CAN BE FOUND AS INDICATED IN THE DOCUMENT ENTITLED "NOTICE OF ENTRY OF INTERLOCUTORY DECREE AND NOTICE OF AVAILABILITY." IF YOU NEED OBJECTION FORMS, OR HAVE QUESTIONS ABOUT WATER COURT PROCEDURES OR CHANGES TO YOUR RIGHT, YOU CAN CONTACT THE WATER COURT BY CALLING 1-800-624-3270 (WITHIN MONTANA ONLY) OR 1-406-586-4364, OR BY WRITING TO P.O. BOX 1389, BOZEMAN, MT 59771-1389.

**INTERLOCUTORY DECREE
BEAVER CREEK, TRIBUTARY TO MILK RIVER
BASIN 40M
ABSTRACT OF WATER RIGHT CLAIM**

IMPORTANT NOTICE

THIS WATER RIGHT ABSTRACT MAY INCLUDE MODIFICATIONS OF THE WATER RIGHT AS CLAIMED OR AMENDED. MODIFICATIONS ARE AUTHORIZED BY THE MONTANA SUPREME COURT WATER RIGHT CLAIMS EXAMINATION RULES OR BY ORDER OF THE WATER COURT. OBJECTIONS MAY BE FILED ACCORDING TO PROCEDURES OUTLINED IN THE "NOTICE OF ENTRY OF INTERLOCUTORY DECREE AND NOTICE OF AVAILABILITY".

Water Right Number: 40M 30142294 STATEMENT OF CLAIM

Version: 1 -- ORIGINAL RIGHT

Status: ACTIVE

Owners: USA (DEPT OF INTERIOR BUREAU OF LAND MGMT)
5001 SOUTHGATE DR
BILLINGS, MT 59101-4669

Priority Date: JULY 11, 1935

Type of Historical Right: USE

Purpose (Use): STOCK

***Flow Rate:** A SPECIFIC FLOW RATE HAS NOT BEEN DECREED BECAUSE THIS USE CONSISTS OF STOCK DRINKING DIRECTLY FROM THE SOURCE, OR FROM A DITCH SYSTEM. THE FLOW RATE IS LIMITED TO THE MINIMUM AMOUNT HISTORICALLY NECESSARY TO SUSTAIN THIS PURPOSE.

***Volume:** THIS RIGHT INCLUDES THE AMOUNT OF WATER CONSUMPTIVELY USED FOR STOCKWATERING PURPOSES AT THE RATE OF 30 GALLONS PER DAY PER ANIMAL UNIT. ANIMAL UNITS SHALL BE BASED ON REASONABLE CARRYING CAPACITY AND HISTORICAL USE OF THE AREA SERVICED BY THIS WATER SOURCE.

Source Name: LITTLE WARM CREEK

Source Type: SURFACE WATER

Point of Diversion and Means of Diversion:

<u>ID</u>	<u>Govt Lot</u>	<u>Qtr</u>	<u>Sec</u>	<u>Twp</u>	<u>Rge</u>	<u>County</u>
1		SESW	5	26N	28E	PHILLIPS

Period of Diversion: JANUARY 1 TO DECEMBER 31

Diversion Means: LIVESTOCK DIRECT FROM SOURCE

2	3		19	26N	28E	PHILLIPS
---	---	--	----	-----	-----	----------

Period of Diversion: JANUARY 1 TO DECEMBER 31

Diversion Means: LIVESTOCK DIRECT FROM SOURCE

Period of Use: JANUARY 1 TO DECEMBER 31

Place of Use:

<u>ID</u>	<u>Acres</u>	<u>Govt Lot</u>	<u>Qtr Sec</u>	<u>Sec</u>	<u>Twp</u>	<u>Rge</u>	<u>County</u>
1			SESW	5	26N	28E	PHILLIPS
2		3		19	26N	28E	PHILLIPS

Remarks:

BLM FILED ELECTRONIC CLAIMS. THIS CLAIM REFERENCES BLM CLAIM ID BLM2936 AND GRAZING ALLOTMENT MT15424.

THE FOLLOWING ISSUES WERE IDENTIFIED BY THE DNRC DURING ITS EXAMINATION OF THIS WATER RIGHT CLAIM.

THIS CLAIM NUMBER WAS NOT INCLUDED IN THE BASIN 40M DECREE ISSUED 03/20/2009.

A BETTER UNDERSTANDING OF YOUR CLAIMED WATER RIGHT CAN BE OBTAINED BY COMPARING YOUR RIGHT WITH OTHER CLAIMS IN THE BASIN. FOR EXAMPLE, COMPARE PRIORITY DATES, FLOW RATES, VOLUMES, OR ACRES IRRIGATED. ALSO, YOUR WATER RIGHT MAY BE SUBJECT TO WATER RIGHTS IN ADJOINING SUBBASINS OR BASINS AS WELL AS BEING SUBJECT TO OTHER RIGHTS ON YOUR SOURCE OF SUPPLY. FINALLY, YOUR WATER RIGHT MAY BE SUBJECT TO INDIAN RESERVED AND FEDERAL RESERVED WATER RIGHTS.

COMPLETE DETAILS REGARDING THE DNRC PREPARATION OF THIS INTERLOCUTORY DECREE AND RELATED MATERIALS CAN BE REVIEWED AT THE OFFICE LOCATIONS IDENTIFIED IN THE DOCUMENT ENTITLED "NOTICE OF ENTRY OF INTERLOCUTORY DECREE AND NOTICE OF AVAILABILITY."

SEE GENERAL FINDINGS OF FACT AND CONCLUSIONS OF LAW FOR FURTHER EXPLANATION OF YOUR CLAIMED WATER RIGHT. THESE FINDINGS CAN BE FOUND AS INDICATED IN THE DOCUMENT ENTITLED "NOTICE OF ENTRY OF INTERLOCUTORY DECREE AND NOTICE OF AVAILABILITY." IF YOU NEED OBJECTION FORMS, OR HAVE QUESTIONS ABOUT WATER COURT PROCEDURES OR CHANGES TO YOUR RIGHT, YOU CAN CONTACT THE WATER COURT BY CALLING 1-800-624-3270 (WITHIN MONTANA ONLY) OR 1-406-586-4364, OR BY WRITING TO P.O. BOX 1389, BOZEMAN, MT 59771-1389.

INTERLOCUTORY DECREE
BEAVER CREEK, TRIBUTARY TO MILK RIVER
BASIN 40M
ABSTRACT OF WATER RIGHT CLAIM

IMPORTANT NOTICE

THIS WATER RIGHT ABSTRACT MAY INCLUDE MODIFICATIONS OF THE WATER RIGHT AS CLAIMED OR AMENDED. MODIFICATIONS ARE AUTHORIZED BY THE MONTANA SUPREME COURT WATER RIGHT CLAIMS EXAMINATION RULES OR BY ORDER OF THE WATER COURT. OBJECTIONS MAY BE FILED ACCORDING TO PROCEDURES OUTLINED IN THE "NOTICE OF ENTRY OF INTERLOCUTORY DECREE AND NOTICE OF AVAILABILITY".

Water Right Number: 40M 30142295 STATEMENT OF CLAIM
Version: 1 -- ORIGINAL RIGHT
Status: ACTIVE

Owners: USA (DEPT OF INTERIOR BUREAU OF LAND MGMT)
5001 SOUTHGATE DR
BILLINGS, MT 59101-4669

Priority Date: JULY 11, 1935

Type of Historical Right: USE

Purpose (Use): STOCK

***Flow Rate:** A SPECIFIC FLOW RATE HAS NOT BEEN DECREED BECAUSE THIS USE CONSISTS OF STOCK DRINKING DIRECTLY FROM THE SOURCE, OR FROM A DITCH SYSTEM. THE FLOW RATE IS LIMITED TO THE MINIMUM AMOUNT HISTORICALLY NECESSARY TO SUSTAIN THIS PURPOSE.

***Volume:** THIS RIGHT INCLUDES THE AMOUNT OF WATER CONSUMPTIVELY USED FOR STOCKWATERING PURPOSES AT THE RATE OF 30 GALLONS PER DAY PER ANIMAL UNIT. ANIMAL UNITS SHALL BE BASED ON REASONABLE CARRYING CAPACITY AND HISTORICAL USE OF THE AREA SERVICED BY THIS WATER SOURCE.

Source Name: MILLER COULEE

Source Type: SURFACE WATER

Point of Diversion and Means of Diversion:

<u>ID</u>	<u>Govt Lot</u>	<u>Qtr</u>	<u>Sec</u>	<u>Twp</u>	<u>Rge</u>	<u>County</u>
1		NWSE	11	27N	31E	PHILLIPS

Period of Diversion: JANUARY 1 TO DECEMBER 31

Diversion Means: LIVESTOCK DIRECT FROM SOURCE

2		SWSE	11	27N	31E	PHILLIPS
---	--	------	----	-----	-----	----------

Period of Diversion: JANUARY 1 TO DECEMBER 31

Diversion Means: LIVESTOCK DIRECT FROM SOURCE

Period of Use: JANUARY 1 TO DECEMBER 31

Place of Use:

<u>ID</u>	<u>Acres</u>	<u>Govt Lot</u>	<u>Qtr Sec</u>	<u>Sec</u>	<u>Twp</u>	<u>Rge</u>	<u>County</u>
1			NWSE	11	27N	31E	PHILLIPS
2			SWSE	11	27N	31E	PHILLIPS

Remarks:

BLM FILED ELECTRONIC CLAIMS. THIS CLAIM REFERENCES BLM CLAIM ID BLM2937 AND GRAZING ALLOTMENT MT05413.

THE FOLLOWING ISSUES WERE IDENTIFIED BY THE DNRC DURING ITS EXAMINATION OF THIS WATER RIGHT CLAIM.

THIS CLAIM NUMBER WAS NOT INCLUDED IN THE BASIN 40M DECREE ISSUED 03/20/2009.

THE WATER RIGHTS LISTED FOLLOWING THIS STATEMENT WERE FILED BY DIFFERENT PARTIES WHO CLAIM OVERLAPPING PLACES OF USE. 40M 30128216 AND 40M 30142295.

A BETTER UNDERSTANDING OF YOUR CLAIMED WATER RIGHT CAN BE OBTAINED BY COMPARING YOUR RIGHT WITH OTHER CLAIMS IN THE BASIN. FOR EXAMPLE, COMPARE PRIORITY DATES, FLOW RATES, VOLUMES, OR ACRES IRRIGATED. ALSO, YOUR WATER RIGHT MAY BE SUBJECT TO WATER RIGHTS IN ADJOINING SUBBASINS OR BASINS AS WELL AS BEING SUBJECT TO OTHER RIGHTS ON YOUR SOURCE OF SUPPLY. FINALLY, YOUR WATER RIGHT MAY BE SUBJECT TO INDIAN RESERVED AND FEDERAL RESERVED WATER RIGHTS.

COMPLETE DETAILS REGARDING THE DNRC PREPARATION OF THIS INTERLOCUTORY DECREE AND RELATED MATERIALS CAN BE REVIEWED AT THE OFFICE LOCATIONS IDENTIFIED IN THE DOCUMENT ENTITLED "NOTICE OF ENTRY OF INTERLOCUTORY DECREE AND NOTICE OF AVAILABILITY."

SEE GENERAL FINDINGS OF FACT AND CONCLUSIONS OF LAW FOR FURTHER EXPLANATION OF YOUR CLAIMED WATER RIGHT. THESE FINDINGS CAN BE FOUND AS INDICATED IN THE DOCUMENT ENTITLED "NOTICE OF ENTRY OF INTERLOCUTORY DECREE AND NOTICE OF AVAILABILITY." IF YOU NEED OBJECTION FORMS, OR HAVE QUESTIONS ABOUT WATER COURT PROCEDURES OR CHANGES TO YOUR RIGHT, YOU CAN CONTACT THE WATER COURT BY CALLING 1-800-624-3270 (WITHIN MONTANA ONLY) OR 1-406-586-4364, OR BY WRITING TO P.O. BOX 1389, BOZEMAN, MT 59771-1389.

**INTERLOCUTORY DECREE
BEAVER CREEK, TRIBUTARY TO MILK RIVER
BASIN 40M
ABSTRACT OF WATER RIGHT CLAIM**

IMPORTANT NOTICE

THIS WATER RIGHT ABSTRACT MAY INCLUDE MODIFICATIONS OF THE WATER RIGHT AS CLAIMED OR AMENDED. MODIFICATIONS ARE AUTHORIZED BY THE MONTANA SUPREME COURT WATER RIGHT CLAIMS EXAMINATION RULES OR BY ORDER OF THE WATER COURT. OBJECTIONS MAY BE FILED ACCORDING TO PROCEDURES OUTLINED IN THE "NOTICE OF ENTRY OF INTERLOCUTORY DECREE AND NOTICE OF AVAILABILITY".

Water Right Number: 40M 30142296 STATEMENT OF CLAIM

Version: 1 -- ORIGINAL RIGHT

Status: ACTIVE

Owners: USA (DEPT OF INTERIOR BUREAU OF LAND MGMT)
5001 SOUTHGATE DR
BILLINGS, MT 59101-4669

Priority Date: JULY 11, 1935

Type of Historical Right: USE

Purpose (Use): STOCK

***Flow Rate:** A SPECIFIC FLOW RATE HAS NOT BEEN DECREED BECAUSE THIS USE CONSISTS OF STOCK DRINKING DIRECTLY FROM THE SOURCE, OR FROM A DITCH SYSTEM. THE FLOW RATE IS LIMITED TO THE MINIMUM AMOUNT HISTORICALLY NECESSARY TO SUSTAIN THIS PURPOSE.

***Volume:** THIS RIGHT INCLUDES THE AMOUNT OF WATER CONSUMPTIVELY USED FOR STOCKWATERING PURPOSES AT THE RATE OF 30 GALLONS PER DAY PER ANIMAL UNIT. ANIMAL UNITS SHALL BE BASED ON REASONABLE CARRYING CAPACITY AND HISTORICAL USE OF THE AREA SERVICED BY THIS WATER SOURCE.

Source Name: MILLER COULEE

Source Type: SURFACE WATER

Point of Diversion and Means of Diversion:

<u>ID</u>	<u>Govt Lot</u>	<u>Qtr</u>	<u>Sec</u>	<u>Twp</u>	<u>Rge</u>	<u>County</u>
1		SESE	11	27N	31E	PHILLIPS
Period of Diversion:	JANUARY 1 TO DECEMBER 31					
Diversion Means:	LIVESTOCK DIRECT FROM SOURCE					
2		SWSE	11	27N	31E	PHILLIPS
Period of Diversion:	JANUARY 1 TO DECEMBER 31					
Diversion Means:	LIVESTOCK DIRECT FROM SOURCE					
3		SWSW	12	27N	31E	PHILLIPS
Period of Diversion:	JANUARY 1 TO DECEMBER 31					

	Diversion Means:	LIVESTOCK DIRECT FROM SOURCE					
4		NENE	13	27N	31E	PHILLIPS	
	Period of Diversion:	JANUARY 1 TO DECEMBER 31					
	Diversion Means:	LIVESTOCK DIRECT FROM SOURCE					
5		NENW	13	27N	31E	PHILLIPS	
	Period of Diversion:	JANUARY 1 TO DECEMBER 31					
	Diversion Means:	LIVESTOCK DIRECT FROM SOURCE					
6		NWNE	13	27N	31E	PHILLIPS	
	Period of Diversion:	JANUARY 1 TO DECEMBER 31					
	Diversion Means:	LIVESTOCK DIRECT FROM SOURCE					
7		NWNW	13	27N	31E	PHILLIPS	
	Period of Diversion:	JANUARY 1 TO DECEMBER 31					
	Diversion Means:	LIVESTOCK DIRECT FROM SOURCE					
8		1	18	27N	32E	PHILLIPS	
	Period of Diversion:	JANUARY 1 TO DECEMBER 31					
	Diversion Means:	LIVESTOCK DIRECT FROM SOURCE					
9		NWSE	23	27N	32E	PHILLIPS	
	Period of Diversion:	JANUARY 1 TO DECEMBER 31					
	Diversion Means:	LIVESTOCK DIRECT FROM SOURCE					
10		SWNE	23	27N	32E	PHILLIPS	
	Period of Diversion:	JANUARY 1 TO DECEMBER 31					
	Diversion Means:	LIVESTOCK DIRECT FROM SOURCE					

Period of Use: JANUARY 1 TO DECEMBER 31

Place of Use:

<u>ID</u>	<u>Acres</u>	<u>Govt Lot</u>	<u>Qtr Sec</u>	<u>Sec</u>	<u>Twp</u>	<u>Rge</u>	<u>County</u>
1			SESE	11	27N	31E	PHILLIPS
2			SWSE	11	27N	31E	PHILLIPS
3			SWSW	12	27N	31E	PHILLIPS
4			NENE	13	27N	31E	PHILLIPS
5			NENW	13	27N	31E	PHILLIPS
6			NWNE	13	27N	31E	PHILLIPS
7			NWNW	13	27N	31E	PHILLIPS
8		1		18	27N	32E	PHILLIPS
9			NWSE	23	27N	32E	PHILLIPS
10			SWNE	23	27N	32E	PHILLIPS

Remarks:

BLM FILED ELECTRONIC CLAIMS. THIS CLAIM REFERENCES BLM CLAIM ID BLM2938 AND GRAZING ALLOTMENT MT15408.

THE FOLLOWING ISSUES WERE IDENTIFIED BY THE DNRC DURING ITS EXAMINATION OF THIS WATER RIGHT CLAIM.

THIS CLAIM NUMBER WAS NOT INCLUDED IN THE BASIN 40M DECREE ISSUED 03/20/2009.

THE WATER RIGHTS LISTED FOLLOWING THIS STATEMENT WERE FILED BY DIFFERENT PARTIES WHO CLAIM OVERLAPPING PLACES OF USE. 40M 30128219 AND 40M 30142296.

THE WATER RIGHTS LISTED FOLLOWING THIS STATEMENT WERE FILED BY DIFFERENT PARTIES WHO CLAIM OVERLAPPING PLACES OF USE. 40M 30128216 AND 40M 30142296.

A BETTER UNDERSTANDING OF YOUR CLAIMED WATER RIGHT CAN BE OBTAINED BY COMPARING YOUR RIGHT WITH OTHER CLAIMS IN THE BASIN. FOR EXAMPLE, COMPARE PRIORITY DATES, FLOW RATES, VOLUMES, OR ACRES IRRIGATED. ALSO, YOUR WATER RIGHT MAY BE SUBJECT TO WATER RIGHTS IN ADJOINING SUBBASINS OR BASINS AS WELL AS BEING SUBJECT TO OTHER RIGHTS ON YOUR SOURCE OF SUPPLY. FINALLY, YOUR WATER RIGHT MAY BE SUBJECT TO INDIAN RESERVED AND FEDERAL RESERVED WATER RIGHTS.

COMPLETE DETAILS REGARDING THE DNRC PREPARATION OF THIS INTERLOCUTORY DECREE AND RELATED MATERIALS CAN BE REVIEWED AT THE OFFICE LOCATIONS IDENTIFIED IN THE DOCUMENT ENTITLED "NOTICE OF ENTRY OF INTERLOCUTORY DECREE AND NOTICE OF AVAILABILITY."

SEE GENERAL FINDINGS OF FACT AND CONCLUSIONS OF LAW FOR FURTHER EXPLANATION OF YOUR CLAIMED WATER RIGHT. THESE FINDINGS CAN BE FOUND AS INDICATED IN THE DOCUMENT ENTITLED "NOTICE OF ENTRY OF INTERLOCUTORY DECREE AND NOTICE OF AVAILABILITY." IF YOU NEED OBJECTION FORMS, OR HAVE QUESTIONS ABOUT WATER COURT PROCEDURES OR CHANGES TO YOUR RIGHT, YOU CAN CONTACT THE WATER COURT BY CALLING 1-800-624-3270 (WITHIN MONTANA ONLY) OR 1-406-586-4364, OR BY WRITING TO P.O. BOX 1389, BOZEMAN, MT 59771-1389.

**INTERLOCUTORY DECREE
BEAVER CREEK, TRIBUTARY TO MILK RIVER
BASIN 40M
ABSTRACT OF WATER RIGHT CLAIM**

IMPORTANT NOTICE

THIS WATER RIGHT ABSTRACT MAY INCLUDE MODIFICATIONS OF THE WATER RIGHT AS CLAIMED OR AMENDED. MODIFICATIONS ARE AUTHORIZED BY THE MONTANA SUPREME COURT WATER RIGHT CLAIMS EXAMINATION RULES OR BY ORDER OF THE WATER COURT. OBJECTIONS MAY BE FILED ACCORDING TO PROCEDURES OUTLINED IN THE "NOTICE OF ENTRY OF INTERLOCUTORY DECREE AND NOTICE OF AVAILABILITY".

Water Right Number: 40M 30142297 STATEMENT OF CLAIM
Version: 1 -- ORIGINAL RIGHT
Status: ACTIVE

Owners: USA (DEPT OF INTERIOR BUREAU OF LAND MGMT)
5001 SOUTHGATE DR
BILLINGS, MT 59101-4669

Priority Date: JULY 11, 1935

Type of Historical Right: USE

Purpose (Use): STOCK

***Flow Rate:** A SPECIFIC FLOW RATE HAS NOT BEEN DECREED BECAUSE THIS USE CONSISTS OF STOCK DRINKING DIRECTLY FROM THE SOURCE, OR FROM A DITCH SYSTEM. THE FLOW RATE IS LIMITED TO THE MINIMUM AMOUNT HISTORICALLY NECESSARY TO SUSTAIN THIS PURPOSE.

***Volume:** THIS RIGHT INCLUDES THE AMOUNT OF WATER CONSUMPTIVELY USED FOR STOCKWATERING PURPOSES AT THE RATE OF 30 GALLONS PER DAY PER ANIMAL UNIT. ANIMAL UNITS SHALL BE BASED ON REASONABLE CARRYING CAPACITY AND HISTORICAL USE OF THE AREA SERVICED BY THIS WATER SOURCE.

Source Name: MILLER COULEE

Source Type: SURFACE WATER

Point of Diversion and Means of Diversion:

<u>ID</u>	<u>Govt Lot</u>	<u>Qtr</u>	<u>Sec</u>	<u>Twp</u>	<u>Rge</u>	<u>County</u>
1		NENW	21	27N	32E	PHILLIPS
Period of Diversion:	JANUARY 1 TO DECEMBER 31					
Diversion Means:	LIVESTOCK DIRECT FROM SOURCE					
2		NESE	21	27N	32E	PHILLIPS
Period of Diversion:	JANUARY 1 TO DECEMBER 31					
Diversion Means:	LIVESTOCK DIRECT FROM SOURCE					
3		NWNW	21	27N	32E	PHILLIPS
Period of Diversion:	JANUARY 1 TO DECEMBER 31					

Diversion Means: LIVESTOCK DIRECT FROM SOURCE
4 SENE 21 27N 32E PHILLIPS
Period of Diversion: JANUARY 1 TO DECEMBER 31
Diversion Means: LIVESTOCK DIRECT FROM SOURCE
5 SENW 21 27N 32E PHILLIPS
Period of Diversion: JANUARY 1 TO DECEMBER 31
Diversion Means: LIVESTOCK DIRECT FROM SOURCE
6 SWNE 21 27N 32E PHILLIPS
Period of Diversion: JANUARY 1 TO DECEMBER 31
Diversion Means: LIVESTOCK DIRECT FROM SOURCE
Period of Use: JANUARY 1 TO DECEMBER 31

Place of Use:

<u>ID</u>	<u>Acres</u>	<u>Govt Lot</u>	<u>Qtr Sec</u>	<u>Sec</u>	<u>Twp</u>	<u>Rge</u>	<u>County</u>
1			NENW	21	27N	32E	PHILLIPS
2			NESE	21	27N	32E	PHILLIPS
3			NWNW	21	27N	32E	PHILLIPS
4			SENE	21	27N	32E	PHILLIPS
5			SENW	21	27N	32E	PHILLIPS
6			SWNE	21	27N	32E	PHILLIPS

Remarks:

THIS WATER RIGHT IS ASSOCIATED WITH EXEMPT NOTICE NO. 30007667 THEY ARE BASED ON THE SAME HISTORICAL WATER RIGHT.

BLM FILED ELECTRONIC CLAIMS. THIS CLAIM REFERENCES BLM CLAIM ID BLM2939 AND GRAZING ALLOTMENT MT15429.

THE FOLLOWING ISSUES WERE IDENTIFIED BY THE DNRC DURING ITS EXAMINATION OF THIS WATER RIGHT CLAIM.

THIS CLAIM NUMBER WAS NOT INCLUDED IN THE BASIN 40M DECREE ISSUED 03/20/2009.

THE WATER RIGHTS LISTED FOLLOWING THIS STATEMENT WERE FILED BY DIFFERENT PARTIES WHO CLAIM OVERLAPPING PLACES OF USE. 40M 30142297, 40M 30124370.

A BETTER UNDERSTANDING OF YOUR CLAIMED WATER RIGHT CAN BE OBTAINED BY COMPARING YOUR RIGHT WITH OTHER CLAIMS IN THE BASIN. FOR EXAMPLE, COMPARE PRIORITY DATES, FLOW RATES, VOLUMES, OR ACRES IRRIGATED. ALSO, YOUR WATER RIGHT MAY BE SUBJECT TO WATER RIGHTS IN ADJOINING SUBBASINS OR BASINS AS WELL AS BEING SUBJECT TO OTHER RIGHTS ON YOUR SOURCE OF SUPPLY. FINALLY, YOUR WATER RIGHT MAY BE SUBJECT TO INDIAN RESERVED AND FEDERAL RESERVED WATER RIGHTS.

COMPLETE DETAILS REGARDING THE DNRC PREPARATION OF THIS INTERLOCUTORY DECREE AND RELATED MATERIALS CAN BE REVIEWED AT THE OFFICE LOCATIONS IDENTIFIED IN THE DOCUMENT ENTITLED "NOTICE OF ENTRY OF INTERLOCUTORY DECREE AND NOTICE OF AVAILABILITY."

SEE GENERAL FINDINGS OF FACT AND CONCLUSIONS OF LAW FOR FURTHER EXPLANATION OF YOUR CLAIMED WATER RIGHT. THESE FINDINGS CAN BE FOUND AS INDICATED IN THE DOCUMENT ENTITLED "NOTICE OF ENTRY OF INTERLOCUTORY DECREE AND NOTICE OF AVAILABILITY." IF YOU NEED OBJECTION FORMS, OR HAVE QUESTIONS ABOUT WATER COURT PROCEDURES OR CHANGES TO YOUR RIGHT, YOU CAN CONTACT THE WATER COURT BY CALLING 1-800-624-3270 (WITHIN MONTANA ONLY) OR 1-406-586-4364, OR BY WRITING TO P.O. BOX 1389, BOZEMAN, MT 59771-1389.

**INTERLOCUTORY DECREE
BEAVER CREEK, TRIBUTARY TO MILK RIVER
BASIN 40M
ABSTRACT OF WATER RIGHT CLAIM**

IMPORTANT NOTICE

THIS WATER RIGHT ABSTRACT MAY INCLUDE MODIFICATIONS OF THE WATER RIGHT AS CLAIMED OR AMENDED. MODIFICATIONS ARE AUTHORIZED BY THE MONTANA SUPREME COURT WATER RIGHT CLAIMS EXAMINATION RULES OR BY ORDER OF THE WATER COURT. OBJECTIONS MAY BE FILED ACCORDING TO PROCEDURES OUTLINED IN THE "NOTICE OF ENTRY OF INTERLOCUTORY DECREE AND NOTICE OF AVAILABILITY".

Water Right Number: 40M 30142298 STATEMENT OF CLAIM

Version: 1 -- ORIGINAL RIGHT

Status: ACTIVE

Owners: USA (DEPT OF INTERIOR BUREAU OF LAND MGMT)
5001 SOUTHGATE DR
BILLINGS, MT 59101-4669

Priority Date: JULY 11, 1935

Type of Historical Right: USE

Purpose (Use): STOCK

***Flow Rate:** A SPECIFIC FLOW RATE HAS NOT BEEN DECREED BECAUSE THIS USE CONSISTS OF STOCK DRINKING DIRECTLY FROM THE SOURCE, OR FROM A DITCH SYSTEM. THE FLOW RATE IS LIMITED TO THE MINIMUM AMOUNT HISTORICALLY NECESSARY TO SUSTAIN THIS PURPOSE.

***Volume:** THIS RIGHT INCLUDES THE AMOUNT OF WATER CONSUMPTIVELY USED FOR STOCKWATERING PURPOSES AT THE RATE OF 30 GALLONS PER DAY PER ANIMAL UNIT. ANIMAL UNITS SHALL BE BASED ON REASONABLE CARRYING CAPACITY AND HISTORICAL USE OF THE AREA SERVICED BY THIS WATER SOURCE.

Source Name: MILLER COULEE

Source Type: SURFACE WATER

THE SOURCE INCLUDES UNNAMED TRIBUTARIES OF MILLER COULEE.

Point of Diversion and Means of Diversion:

<u>ID</u>	<u>Govt Lot</u>	<u>Qtr</u>	<u>Sec</u>	<u>Twp</u>	<u>Rge</u>	<u>County</u>	
1		NE	SE	17	27N	32E	PHILLIPS
Period of Diversion:	JANUARY 1 TO DECEMBER 31						
Diversion Means:	LIVESTOCK DIRECT FROM SOURCE						
2		NW	SE	17	27N	32E	PHILLIPS
Period of Diversion:	JANUARY 1 TO DECEMBER 31						
Diversion Means:	LIVESTOCK DIRECT FROM SOURCE						

3	SESE	17	27N	32E	PHILLIPS	
Period of Diversion:	JANUARY 1 TO DECEMBER 31					
Diversion Means:	LIVESTOCK DIRECT FROM SOURCE					
4	SWNE	17	27N	32E	PHILLIPS	
Period of Diversion:	JANUARY 1 TO DECEMBER 31					
Diversion Means:	LIVESTOCK DIRECT FROM SOURCE					
5	NENE	18	27N	32E	PHILLIPS	
Period of Diversion:	JANUARY 1 TO DECEMBER 31					
Diversion Means:	LIVESTOCK DIRECT FROM SOURCE					
6	NENW	18	27N	32E	PHILLIPS	
Period of Diversion:	JANUARY 1 TO DECEMBER 31					
Diversion Means:	LIVESTOCK DIRECT FROM SOURCE					
7	NWNE	18	27N	32E	PHILLIPS	
Period of Diversion:	JANUARY 1 TO DECEMBER 31					
Diversion Means:	LIVESTOCK DIRECT FROM SOURCE					

Period of Use: JANUARY 1 TO DECEMBER 31

Place of Use:

<u>ID</u>	<u>Acres</u>	<u>Govt Lot</u>	<u>Qtr Sec</u>	<u>Sec</u>	<u>Twp</u>	<u>Rge</u>	<u>County</u>
1			NESE	17	27N	32E	PHILLIPS
2			NWSE	17	27N	32E	PHILLIPS
3			SESE	17	27N	32E	PHILLIPS
4			SWNE	17	27N	32E	PHILLIPS
5			NENE	18	27N	32E	PHILLIPS
6			NENW	18	27N	32E	PHILLIPS
7			NWNE	18	27N	32E	PHILLIPS

Remarks:

BLM FILED ELECTRONIC CLAIMS. THIS CLAIM REFERENCES BLM CLAIM ID BLM2940 AND GRAZING ALLOTMENT MT15461.

THE FOLLOWING ISSUES WERE IDENTIFIED BY THE DNRC DURING ITS EXAMINATION OF THIS WATER RIGHT CLAIM.
THIS CLAIM NUMBER WAS NOT INCLUDED IN THE BASIN 40M DECREE ISSUED 03/20/2009.

A BETTER UNDERSTANDING OF YOUR CLAIMED WATER RIGHT CAN BE OBTAINED BY COMPARING YOUR RIGHT WITH OTHER CLAIMS IN THE BASIN. FOR EXAMPLE, COMPARE PRIORITY DATES, FLOW RATES, VOLUMES, OR ACRES IRRIGATED. ALSO, YOUR WATER RIGHT MAY BE SUBJECT TO WATER RIGHTS IN ADJOINING SUBBASINS OR BASINS AS WELL AS BEING SUBJECT TO OTHER RIGHTS ON YOUR SOURCE OF SUPPLY. FINALLY, YOUR WATER RIGHT MAY BE SUBJECT TO INDIAN RESERVED AND FEDERAL RESERVED WATER RIGHTS.

COMPLETE DETAILS REGARDING THE DNRC PREPARATION OF THIS INTERLOCUTORY DECREE AND RELATED MATERIALS CAN BE REVIEWED AT THE OFFICE LOCATIONS IDENTIFIED IN THE DOCUMENT ENTITLED "NOTICE OF ENTRY OF INTERLOCUTORY DECREE AND NOTICE OF AVAILABILITY."

SEE GENERAL FINDINGS OF FACT AND CONCLUSIONS OF LAW FOR FURTHER EXPLANATION OF YOUR CLAIMED WATER RIGHT. THESE FINDINGS CAN BE FOUND AS INDICATED IN THE DOCUMENT ENTITLED "NOTICE OF ENTRY OF INTERLOCUTORY DECREE AND NOTICE OF AVAILABILITY." IF YOU NEED OBJECTION FORMS, OR HAVE QUESTIONS ABOUT WATER COURT PROCEDURES OR CHANGES TO YOUR RIGHT, YOU CAN CONTACT THE WATER COURT BY CALLING 1-800-624-3270 (WITHIN MONTANA ONLY) OR 1-406-586-4364, OR BY WRITING TO P.O. BOX 1389, BOZEMAN, MT 59771-1389.

**INTERLOCUTORY DECREE
BEAVER CREEK, TRIBUTARY TO MILK RIVER
BASIN 40M
ABSTRACT OF WATER RIGHT CLAIM**

IMPORTANT NOTICE

THIS WATER RIGHT ABSTRACT MAY INCLUDE MODIFICATIONS OF THE WATER RIGHT AS CLAIMED OR AMENDED. MODIFICATIONS ARE AUTHORIZED BY THE MONTANA SUPREME COURT WATER RIGHT CLAIMS EXAMINATION RULES OR BY ORDER OF THE WATER COURT. OBJECTIONS MAY BE FILED ACCORDING TO PROCEDURES OUTLINED IN THE "NOTICE OF ENTRY OF INTERLOCUTORY DECREE AND NOTICE OF AVAILABILITY".

Water Right Number: 40M 30142299 STATEMENT OF CLAIM

Version: 1 -- ORIGINAL RIGHT

Status: ACTIVE

Owners: USA (DEPT OF INTERIOR BUREAU OF LAND MGMT)
5001 SOUTHGATE DR
BILLINGS, MT 59101-4669

Priority Date: JULY 11, 1935

Type of Historical Right: USE

Purpose (Use): STOCK

***Flow Rate:** A SPECIFIC FLOW RATE HAS NOT BEEN DECREED BECAUSE THIS USE CONSISTS OF STOCK DRINKING DIRECTLY FROM THE SOURCE, OR FROM A DITCH SYSTEM. THE FLOW RATE IS LIMITED TO THE MINIMUM AMOUNT HISTORICALLY NECESSARY TO SUSTAIN THIS PURPOSE.

***Volume:** THIS RIGHT INCLUDES THE AMOUNT OF WATER CONSUMPTIVELY USED FOR STOCKWATERING PURPOSES AT THE RATE OF 30 GALLONS PER DAY PER ANIMAL UNIT. ANIMAL UNITS SHALL BE BASED ON REASONABLE CARRYING CAPACITY AND HISTORICAL USE OF THE AREA SERVICED BY THIS WATER SOURCE.

Source Name: MOSS COULEE

Source Type: SURFACE WATER

Point of Diversion and Means of Diversion:

<u>ID</u>	<u>Govt Lot</u>	<u>Qtr Sec</u>	<u>Sec</u>	<u>Twp</u>	<u>Rge</u>	<u>County</u>
1		SWSE	26	29N	33E	PHILLIPS

Period of Diversion: JANUARY 1 TO DECEMBER 31

Diversion Means: LIVESTOCK DIRECT FROM SOURCE

2		NWNE	35	29N	33E	PHILLIPS
---	--	------	----	-----	-----	----------

Period of Diversion: JANUARY 1 TO DECEMBER 31

Diversion Means: LIVESTOCK DIRECT FROM SOURCE

Period of Use: JANUARY 1 TO DECEMBER 31

Place of Use:

<u>ID</u>	<u>Acres</u>	<u>Govt Lot</u>	<u>Qtr Sec</u>	<u>Sec</u>	<u>Twp</u>	<u>Rge</u>	<u>County</u>
1			SWSE	26	29N	33E	PHILLIPS
2			NWNE	35	29N	33E	PHILLIPS

Remarks:

BLM FILED ELECTRONIC CLAIMS. THIS CLAIM REFERENCES BLM CLAIM ID BLM2941 AND GRAZING ALLOTMENT MT15349.

THE FOLLOWING ISSUES WERE IDENTIFIED BY THE DNRC DURING ITS EXAMINATION OF THIS WATER RIGHT CLAIM.

THIS CLAIM NUMBER WAS NOT INCLUDED IN THE BASIN 40M DECREE ISSUED 03/20/2009.

A BETTER UNDERSTANDING OF YOUR CLAIMED WATER RIGHT CAN BE OBTAINED BY COMPARING YOUR RIGHT WITH OTHER CLAIMS IN THE BASIN. FOR EXAMPLE, COMPARE PRIORITY DATES, FLOW RATES, VOLUMES, OR ACRES IRRIGATED. ALSO, YOUR WATER RIGHT MAY BE SUBJECT TO WATER RIGHTS IN ADJOINING SUBBASINS OR BASINS AS WELL AS BEING SUBJECT TO OTHER RIGHTS ON YOUR SOURCE OF SUPPLY. FINALLY, YOUR WATER RIGHT MAY BE SUBJECT TO INDIAN RESERVED AND FEDERAL RESERVED WATER RIGHTS.

COMPLETE DETAILS REGARDING THE DNRC PREPARATION OF THIS INTERLOCUTORY DECREE AND RELATED MATERIALS CAN BE REVIEWED AT THE OFFICE LOCATIONS IDENTIFIED IN THE DOCUMENT ENTITLED "NOTICE OF ENTRY OF INTERLOCUTORY DECREE AND NOTICE OF AVAILABILITY."

SEE GENERAL FINDINGS OF FACT AND CONCLUSIONS OF LAW FOR FURTHER EXPLANATION OF YOUR CLAIMED WATER RIGHT. THESE FINDINGS CAN BE FOUND AS INDICATED IN THE DOCUMENT ENTITLED "NOTICE OF ENTRY OF INTERLOCUTORY DECREE AND NOTICE OF AVAILABILITY." IF YOU NEED OBJECTION FORMS, OR HAVE QUESTIONS ABOUT WATER COURT PROCEDURES OR CHANGES TO YOUR RIGHT, YOU CAN CONTACT THE WATER COURT BY CALLING 1-800-624-3270 (WITHIN MONTANA ONLY) OR 1-406-586-4364, OR BY WRITING TO P.O. BOX 1389, BOZEMAN, MT 59771-1389.

**INTERLOCUTORY DECREE
BEAVER CREEK, TRIBUTARY TO MILK RIVER
BASIN 40M
ABSTRACT OF WATER RIGHT CLAIM**

IMPORTANT NOTICE

THIS WATER RIGHT ABSTRACT MAY INCLUDE MODIFICATIONS OF THE WATER RIGHT AS CLAIMED OR AMENDED. MODIFICATIONS ARE AUTHORIZED BY THE MONTANA SUPREME COURT WATER RIGHT CLAIMS EXAMINATION RULES OR BY ORDER OF THE WATER COURT. OBJECTIONS MAY BE FILED ACCORDING TO PROCEDURES OUTLINED IN THE "NOTICE OF ENTRY OF INTERLOCUTORY DECREE AND NOTICE OF AVAILABILITY".

Water Right Number: 40M 30142300 STATEMENT OF CLAIM
Version: 1 -- ORIGINAL RIGHT
Status: ACTIVE

Owners: USA (DEPT OF INTERIOR BUREAU OF LAND MGMT)
5001 SOUTHGATE DR
BILLINGS, MT 59101-4669

Priority Date: JULY 11, 1935

Type of Historical Right: USE

Purpose (Use): STOCK

***Flow Rate:** A SPECIFIC FLOW RATE HAS NOT BEEN DECREED BECAUSE THIS USE CONSISTS OF STOCK DRINKING DIRECTLY FROM THE SOURCE, OR FROM A DITCH SYSTEM. THE FLOW RATE IS LIMITED TO THE MINIMUM AMOUNT HISTORICALLY NECESSARY TO SUSTAIN THIS PURPOSE.

***Volume:** THIS RIGHT INCLUDES THE AMOUNT OF WATER CONSUMPTIVELY USED FOR STOCKWATERING PURPOSES AT THE RATE OF 30 GALLONS PER DAY PER ANIMAL UNIT. ANIMAL UNITS SHALL BE BASED ON REASONABLE CARRYING CAPACITY AND HISTORICAL USE OF THE AREA SERVICED BY THIS WATER SOURCE.

Source Name: NELSON COULEE
Source Type: SURFACE WATER

Point of Diversion and Means of Diversion:

<u>ID</u>	<u>Govt Lot</u>	<u>Qtr</u>	<u>Sec</u>	<u>Twp</u>	<u>Rge</u>	<u>County</u>
1		NESE	29	27N	30E	PHILLIPS
Period of Diversion:	JANUARY 1 TO DECEMBER 31					
Diversion Means:	LIVESTOCK DIRECT FROM SOURCE					
2		NESW	29	27N	30E	PHILLIPS
Period of Diversion:	JANUARY 1 TO DECEMBER 31					
Diversion Means:	LIVESTOCK DIRECT FROM SOURCE					
3		NWSE	29	27N	30E	PHILLIPS
Period of Diversion:	JANUARY 1 TO DECEMBER 31					

Diversion Means: LIVESTOCK DIRECT FROM SOURCE
 4 SESE 29 27N 30E PHILLIPS
Period of Diversion: JANUARY 1 TO DECEMBER 31
Diversion Means: LIVESTOCK DIRECT FROM SOURCE
 5 SESW 29 27N 30E PHILLIPS
Period of Diversion: JANUARY 1 TO DECEMBER 31
Diversion Means: LIVESTOCK DIRECT FROM SOURCE
 6 SWSE 29 27N 30E PHILLIPS
Period of Diversion: JANUARY 1 TO DECEMBER 31
Diversion Means: LIVESTOCK DIRECT FROM SOURCE
 7 NENE 32 27N 30E PHILLIPS
Period of Diversion: JANUARY 1 TO DECEMBER 31
Diversion Means: LIVESTOCK DIRECT FROM SOURCE
Period of Use: JANUARY 1 TO DECEMBER 31

Place of Use:

<u>ID</u>	<u>Acres</u>	<u>Govt Lot</u>	<u>Qtr Sec</u>	<u>Sec</u>	<u>Twp</u>	<u>Rge</u>	<u>County</u>
1			NESE	29	27N	30E	PHILLIPS
2			NESW	29	27N	30E	PHILLIPS
3			NWSE	29	27N	30E	PHILLIPS
4			SESE	29	27N	30E	PHILLIPS
5			SESW	29	27N	30E	PHILLIPS
6			SWSE	29	27N	30E	PHILLIPS
7			NENE	32	27N	30E	PHILLIPS

Remarks:

BLM IS ONLY CLAIMING THE STREAM AND WETLAND IN THE PLACE OF USE. THE RESERVOIR IS NOT INCLUDED IN THIS WATER RIGHT.

BLM FILED ELECTRONIC CLAIMS. THIS CLAIM REFERENCES BLM CLAIM ID BLM2942 AND GRAZING ALLOTMENT MT05415.

THE FOLLOWING ISSUES WERE IDENTIFIED BY THE DNRC DURING ITS EXAMINATION OF THIS WATER RIGHT CLAIM.
 THIS CLAIM NUMBER WAS NOT INCLUDED IN THE BASIN 40M DECREE ISSUED 03/20/2009.

A BETTER UNDERSTANDING OF YOUR CLAIMED WATER RIGHT CAN BE OBTAINED BY COMPARING YOUR RIGHT WITH OTHER CLAIMS IN THE BASIN. FOR EXAMPLE, COMPARE PRIORITY DATES, FLOW RATES, VOLUMES, OR ACRES IRRIGATED. ALSO, YOUR WATER RIGHT MAY BE SUBJECT TO WATER RIGHTS IN ADJOINING SUBBASINS OR BASINS AS WELL AS BEING SUBJECT TO OTHER RIGHTS ON YOUR SOURCE OF SUPPLY. FINALLY, YOUR WATER RIGHT MAY BE SUBJECT TO INDIAN RESERVED AND FEDERAL RESERVED WATER RIGHTS.

COMPLETE DETAILS REGARDING THE DNRC PREPARATION OF THIS INTERLOCUTORY DECREE AND RELATED MATERIALS CAN BE REVIEWED AT THE OFFICE LOCATIONS IDENTIFIED IN THE DOCUMENT ENTITLED "NOTICE OF ENTRY OF INTERLOCUTORY DECREE AND NOTICE OF AVAILABILITY."

SEE GENERAL FINDINGS OF FACT AND CONCLUSIONS OF LAW FOR FURTHER EXPLANATION OF YOUR CLAIMED WATER RIGHT. THESE FINDINGS CAN BE FOUND AS INDICATED IN THE DOCUMENT ENTITLED "NOTICE OF ENTRY OF INTERLOCUTORY DECREE AND NOTICE OF AVAILABILITY." IF YOU NEED OBJECTION FORMS, OR HAVE QUESTIONS ABOUT WATER COURT PROCEDURES OR CHANGES TO YOUR RIGHT, YOU CAN CONTACT THE WATER COURT BY CALLING 1-800-624-3270 (WITHIN MONTANA ONLY) OR 1-406-586-4364, OR BY WRITING TO P.O. BOX 1389, BOZEMAN, MT 59771-1389.

**INTERLOCUTORY DECREE
BEAVER CREEK, TRIBUTARY TO MILK RIVER
BASIN 40M
ABSTRACT OF WATER RIGHT CLAIM**

IMPORTANT NOTICE

THIS WATER RIGHT ABSTRACT MAY INCLUDE MODIFICATIONS OF THE WATER RIGHT AS CLAIMED OR AMENDED. MODIFICATIONS ARE AUTHORIZED BY THE MONTANA SUPREME COURT WATER RIGHT CLAIMS EXAMINATION RULES OR BY ORDER OF THE WATER COURT. OBJECTIONS MAY BE FILED ACCORDING TO PROCEDURES OUTLINED IN THE "NOTICE OF ENTRY OF INTERLOCUTORY DECREE AND NOTICE OF AVAILABILITY".

Water Right Number: 40M 30142301 STATEMENT OF CLAIM

Version: 1 -- ORIGINAL RIGHT

Status: ACTIVE

Owners: USA (DEPT OF INTERIOR BUREAU OF LAND MGMT)
5001 SOUTHGATE DR
BILLINGS, MT 59101-4669

Priority Date: JULY 11, 1935

Type of Historical Right: USE

Purpose (Use): STOCK

***Flow Rate:** A SPECIFIC FLOW RATE HAS NOT BEEN DECREED BECAUSE THIS USE CONSISTS OF STOCK DRINKING DIRECTLY FROM THE SOURCE, OR FROM A DITCH SYSTEM. THE FLOW RATE IS LIMITED TO THE MINIMUM AMOUNT HISTORICALLY NECESSARY TO SUSTAIN THIS PURPOSE.

***Volume:** THIS RIGHT INCLUDES THE AMOUNT OF WATER CONSUMPTIVELY USED FOR STOCKWATERING PURPOSES AT THE RATE OF 30 GALLONS PER DAY PER ANIMAL UNIT. ANIMAL UNITS SHALL BE BASED ON REASONABLE CARRYING CAPACITY AND HISTORICAL USE OF THE AREA SERVICED BY THIS WATER SOURCE.

Source Name: SHEEP COULEE, NORTH FORK

Source Type: SURFACE WATER

Point of Diversion and Means of Diversion:

<u>ID</u>	<u>Govt Lot</u>	<u>Qtr</u>	<u>Sec</u>	<u>Twp</u>	<u>Rge</u>	<u>County</u>
1		NWSW	28	26N	31E	PHILLIPS
Period of Diversion:	JANUARY 1 TO DECEMBER 31					
Diversion Means:	LIVESTOCK DIRECT FROM SOURCE					
2		SESW	28	26N	31E	PHILLIPS
Period of Diversion:	JANUARY 1 TO DECEMBER 31					
Diversion Means:	LIVESTOCK DIRECT FROM SOURCE					
3		SWSE	28	26N	31E	PHILLIPS
Period of Diversion:	JANUARY 1 TO DECEMBER 31					

Diversion Means: LIVESTOCK DIRECT FROM SOURCE
 4 SWSW 28 26N 31E PHILLIPS
Period of Diversion: JANUARY 1 TO DECEMBER 31
Diversion Means: LIVESTOCK DIRECT FROM SOURCE
 5 NESE 29 26N 31E PHILLIPS
Period of Diversion: JANUARY 1 TO DECEMBER 31
Diversion Means: LIVESTOCK DIRECT FROM SOURCE
 6 NENE 33 26N 31E PHILLIPS
Period of Diversion: JANUARY 1 TO DECEMBER 31
Diversion Means: LIVESTOCK DIRECT FROM SOURCE
 7 NWNW 33 26N 31E PHILLIPS
Period of Diversion: JANUARY 1 TO DECEMBER 31
Diversion Means: LIVESTOCK DIRECT FROM SOURCE
 8 SENE 33 26N 31E PHILLIPS
Period of Diversion: JANUARY 1 TO DECEMBER 31
Diversion Means: LIVESTOCK DIRECT FROM SOURCE
 9 SWNW 34 26N 31E PHILLIPS
Period of Diversion: JANUARY 1 TO DECEMBER 31
Diversion Means: LIVESTOCK DIRECT FROM SOURCE

Period of Use: JANUARY 1 TO DECEMBER 31

Place of Use:

<u>ID</u>	<u>Acres</u>	<u>Govt Lot</u>	<u>Qtr Sec</u>	<u>Sec</u>	<u>Twp</u>	<u>Rge</u>	<u>County</u>
1			NWSW	28	26N	31E	PHILLIPS
2			SESW	28	26N	31E	PHILLIPS
3			SWSE	28	26N	31E	PHILLIPS
4			SWSW	28	26N	31E	PHILLIPS
5			NESE	29	26N	31E	PHILLIPS
6			NENE	33	26N	31E	PHILLIPS
7			NWNW	33	26N	31E	PHILLIPS
8			SENE	33	26N	31E	PHILLIPS
9			SWNW	34	26N	31E	PHILLIPS

Remarks:

BLM FILED ELECTRONIC CLAIMS. THIS CLAIM REFERENCES BLM CLAIM ID BLM2943 AND GRAZING ALLOTMENT MT15427.

THE FOLLOWING ISSUES WERE IDENTIFIED BY THE DNRC DURING ITS EXAMINATION OF THIS WATER RIGHT CLAIM.

THIS CLAIM NUMBER WAS NOT INCLUDED IN THE BASIN 40M DECREE ISSUED 03/20/2009.

THE WATER RIGHTS LISTED FOLLOWING THIS STATEMENT WERE FILED BY DIFFERENT PARTIES WHO CLAIM OVERLAPPING PLACES OF USE. 40M 30142301, 40M 30134174.

A BETTER UNDERSTANDING OF YOUR CLAIMED WATER RIGHT CAN BE OBTAINED BY COMPARING YOUR RIGHT WITH OTHER CLAIMS IN THE BASIN. FOR EXAMPLE, COMPARE PRIORITY DATES, FLOW RATES, VOLUMES, OR ACRES IRRIGATED. ALSO, YOUR WATER RIGHT MAY BE SUBJECT TO WATER RIGHTS IN ADJOINING SUBBASINS OR BASINS AS WELL AS BEING SUBJECT TO OTHER RIGHTS ON YOUR SOURCE OF SUPPLY. FINALLY, YOUR WATER RIGHT MAY BE SUBJECT TO INDIAN RESERVED AND FEDERAL RESERVED WATER RIGHTS.

COMPLETE DETAILS REGARDING THE DNRC PREPARATION OF THIS INTERLOCUTORY DECREE AND RELATED MATERIALS CAN BE REVIEWED AT THE OFFICE LOCATIONS IDENTIFIED IN THE DOCUMENT ENTITLED "NOTICE OF ENTRY OF INTERLOCUTORY DECREE AND NOTICE OF AVAILABILITY."

SEE GENERAL FINDINGS OF FACT AND CONCLUSIONS OF LAW FOR FURTHER EXPLANATION OF YOUR CLAIMED WATER RIGHT. THESE FINDINGS CAN BE FOUND AS INDICATED IN THE DOCUMENT ENTITLED "NOTICE OF ENTRY OF INTERLOCUTORY DECREE AND NOTICE OF AVAILABILITY." IF YOU NEED OBJECTION FORMS, OR HAVE QUESTIONS ABOUT WATER COURT PROCEDURES OR CHANGES TO YOUR RIGHT, YOU CAN CONTACT THE WATER COURT BY CALLING 1-800-624-3270 (WITHIN MONTANA ONLY) OR 1-406-586-4364, OR BY WRITING TO P.O. BOX 1389, BOZEMAN, MT 59771-1389.

**INTERLOCUTORY DECREE
BEAVER CREEK, TRIBUTARY TO MILK RIVER
BASIN 40M
ABSTRACT OF WATER RIGHT CLAIM**

IMPORTANT NOTICE

THIS WATER RIGHT ABSTRACT MAY INCLUDE MODIFICATIONS OF THE WATER RIGHT AS CLAIMED OR AMENDED. MODIFICATIONS ARE AUTHORIZED BY THE MONTANA SUPREME COURT WATER RIGHT CLAIMS EXAMINATION RULES OR BY ORDER OF THE WATER COURT. OBJECTIONS MAY BE FILED ACCORDING TO PROCEDURES OUTLINED IN THE "NOTICE OF ENTRY OF INTERLOCUTORY DECREE AND NOTICE OF AVAILABILITY".

Water Right Number: 40M 30142302 STATEMENT OF CLAIM

Version: 1 -- ORIGINAL RIGHT

Status: ACTIVE

Owners: USA (DEPT OF INTERIOR BUREAU OF LAND MGMT)
5001 SOUTHGATE DR
BILLINGS, MT 59101-4669

Priority Date: JULY 11, 1935

Type of Historical Right: USE

Purpose (Use): STOCK

***Flow Rate:** A SPECIFIC FLOW RATE HAS NOT BEEN DECREED BECAUSE THIS USE CONSISTS OF STOCK DRINKING DIRECTLY FROM THE SOURCE, OR FROM A DITCH SYSTEM. THE FLOW RATE IS LIMITED TO THE MINIMUM AMOUNT HISTORICALLY NECESSARY TO SUSTAIN THIS PURPOSE.

***Volume:** THIS RIGHT INCLUDES THE AMOUNT OF WATER CONSUMPTIVELY USED FOR STOCKWATERING PURPOSES AT THE RATE OF 30 GALLONS PER DAY PER ANIMAL UNIT. ANIMAL UNITS SHALL BE BASED ON REASONABLE CARRYING CAPACITY AND HISTORICAL USE OF THE AREA SERVICED BY THIS WATER SOURCE.

Source Name: WHITE ROCK COULEE, NORTH FORK

Source Type: SURFACE WATER

Point of Diversion and Means of Diversion:

<u>ID</u>	<u>Govt Lot</u>	<u>Qtr</u>	<u>Sec</u>	<u>Twp</u>	<u>Rge</u>	<u>County</u>
1		NWSW	9	26N	29E	PHILLIPS
Period of Diversion:	JANUARY 1 TO DECEMBER 31					
Diversion Means:	LIVESTOCK DIRECT FROM SOURCE					
2		SWNW	9	26N	29E	PHILLIPS
Period of Diversion:	JANUARY 1 TO DECEMBER 31					
Diversion Means:	LIVESTOCK DIRECT FROM SOURCE					
3		SENE	35	27N	28E	PHILLIPS
Period of Diversion:	JANUARY 1 TO DECEMBER 31					

Diversion Means: LIVESTOCK DIRECT FROM SOURCE

Period of Use: JANUARY 1 TO DECEMBER 31

Place of Use:

<u>ID</u>	<u>Acres</u>	<u>Govt Lot</u>	<u>Qtr Sec</u>	<u>Sec</u>	<u>Twp</u>	<u>Rge</u>	<u>County</u>
1			NWSW	9	26N	29E	PHILLIPS
2			SWNW	9	26N	29E	PHILLIPS
3			SENE	35	27N	28E	PHILLIPS

Remarks:

BLM FILED ELECTRONIC CLAIMS. THIS CLAIM REFERENCES BLM CLAIM ID BLM2944 AND GRAZING ALLOTMENT MT15417.

THE FOLLOWING ISSUES WERE IDENTIFIED BY THE DNRC DURING ITS EXAMINATION OF THIS WATER RIGHT CLAIM.

THIS CLAIM NUMBER WAS NOT INCLUDED IN THE BASIN 40M DECREE ISSUED 03/20/2009.

A BETTER UNDERSTANDING OF YOUR CLAIMED WATER RIGHT CAN BE OBTAINED BY COMPARING YOUR RIGHT WITH OTHER CLAIMS IN THE BASIN. FOR EXAMPLE, COMPARE PRIORITY DATES, FLOW RATES, VOLUMES, OR ACRES IRRIGATED. ALSO, YOUR WATER RIGHT MAY BE SUBJECT TO WATER RIGHTS IN ADJOINING SUBBASINS OR BASINS AS WELL AS BEING SUBJECT TO OTHER RIGHTS ON YOUR SOURCE OF SUPPLY. FINALLY, YOUR WATER RIGHT MAY BE SUBJECT TO INDIAN RESERVED AND FEDERAL RESERVED WATER RIGHTS.

COMPLETE DETAILS REGARDING THE DNRC PREPARATION OF THIS INTERLOCUTORY DECREE AND RELATED MATERIALS CAN BE REVIEWED AT THE OFFICE LOCATIONS IDENTIFIED IN THE DOCUMENT ENTITLED "NOTICE OF ENTRY OF INTERLOCUTORY DECREE AND NOTICE OF AVAILABILITY."

SEE GENERAL FINDINGS OF FACT AND CONCLUSIONS OF LAW FOR FURTHER EXPLANATION OF YOUR CLAIMED WATER RIGHT. THESE FINDINGS CAN BE FOUND AS INDICATED IN THE DOCUMENT ENTITLED "NOTICE OF ENTRY OF INTERLOCUTORY DECREE AND NOTICE OF AVAILABILITY." IF YOU NEED OBJECTION FORMS, OR HAVE QUESTIONS ABOUT WATER COURT PROCEDURES OR CHANGES TO YOUR RIGHT, YOU CAN CONTACT THE WATER COURT BY CALLING 1-800-624-3270 (WITHIN MONTANA ONLY) OR 1-406-586-4364, OR BY WRITING TO P.O. BOX 1389, BOZEMAN, MT 59771-1389.

**INTERLOCUTORY DECREE
BEAVER CREEK, TRIBUTARY TO MILK RIVER
BASIN 40M
ABSTRACT OF WATER RIGHT CLAIM**

IMPORTANT NOTICE

THIS WATER RIGHT ABSTRACT MAY INCLUDE MODIFICATIONS OF THE WATER RIGHT AS CLAIMED OR AMENDED. MODIFICATIONS ARE AUTHORIZED BY THE MONTANA SUPREME COURT WATER RIGHT CLAIMS EXAMINATION RULES OR BY ORDER OF THE WATER COURT. OBJECTIONS MAY BE FILED ACCORDING TO PROCEDURES OUTLINED IN THE "NOTICE OF ENTRY OF INTERLOCUTORY DECREE AND NOTICE OF AVAILABILITY".

Water Right Number: 40M 30142303 STATEMENT OF CLAIM

Version: 1 -- ORIGINAL RIGHT

Status: ACTIVE

Owners: USA (DEPT OF INTERIOR BUREAU OF LAND MGMT)
5001 SOUTHGATE DR
BILLINGS, MT 59101-4669

Priority Date: JULY 11, 1935

Type of Historical Right: USE

Purpose (Use): STOCK

***Flow Rate:** A SPECIFIC FLOW RATE HAS NOT BEEN DECREED BECAUSE THIS USE CONSISTS OF STOCK DRINKING DIRECTLY FROM THE SOURCE, OR FROM A DITCH SYSTEM. THE FLOW RATE IS LIMITED TO THE MINIMUM AMOUNT HISTORICALLY NECESSARY TO SUSTAIN THIS PURPOSE.

***Volume:** THIS RIGHT INCLUDES THE AMOUNT OF WATER CONSUMPTIVELY USED FOR STOCKWATERING PURPOSES AT THE RATE OF 30 GALLONS PER DAY PER ANIMAL UNIT. ANIMAL UNITS SHALL BE BASED ON REASONABLE CARRYING CAPACITY AND HISTORICAL USE OF THE AREA SERVICED BY THIS WATER SOURCE.

***Source Name:** UNNAMED TRIBUTARY OF WHITE ROCK COULEE, NORTH FORK

Source Type: SURFACE WATER

***Source Name:** WHITE ROCK COULEE, NORTH FORK

Source Type: SURFACE WATER

Point of Diversion and Means of Diversion:

<u>ID</u>	<u>Govt Lot</u>	<u>Qtr Sec</u>	<u>Sec</u>	<u>Twp</u>	<u>Rge</u>	<u>County</u>
1		SESW	31	27N	29E	PHILLIPS

***Source Name:** UNNAMED TRIBUTARY OF WHITE ROCK COULEE, NORTH FORK

Period of Diversion: JANUARY 1 TO DECEMBER 31

Diversion Means: LIVESTOCK DIRECT FROM SOURCE

2		SWSE	31	27N	29E	PHILLIPS
---	--	------	----	-----	-----	----------

Source Name: WHITE ROCK COULEE, NORTH FORK

Period of Diversion: JANUARY 1 TO DECEMBER 31

Diversion Means: LIVESTOCK DIRECT FROM SOURCE

Period of Use: JANUARY 1 TO DECEMBER 31

Place of Use:

<u>ID</u>	<u>Acres</u>	<u>Govt Lot</u>	<u>Qtr Sec</u>	<u>Sec</u>	<u>Twp</u>	<u>Rge</u>	<u>County</u>
1			SESW	31	27N	29E	PHILLIPS
2			SWSE	31	27N	29E	PHILLIPS

Remarks:

BLM FILED ELECTRONIC CLAIMS. THIS CLAIM REFERENCES BLM CLAIM ID BLM2945 AND GRAZING ALLOTMENT MT15416.

THE FOLLOWING ISSUES WERE IDENTIFIED BY THE DNRC DURING ITS EXAMINATION OF THIS WATER RIGHT CLAIM.

THIS CLAIM NUMBER WAS NOT INCLUDED IN THE BASIN 40M DECREE ISSUED 03/20/2009.

A BETTER UNDERSTANDING OF YOUR CLAIMED WATER RIGHT CAN BE OBTAINED BY COMPARING YOUR RIGHT WITH OTHER CLAIMS IN THE BASIN. FOR EXAMPLE, COMPARE PRIORITY DATES, FLOW RATES, VOLUMES, OR ACRES IRRIGATED. ALSO, YOUR WATER RIGHT MAY BE SUBJECT TO WATER RIGHTS IN ADJOINING SUBBASINS OR BASINS AS WELL AS BEING SUBJECT TO OTHER RIGHTS ON YOUR SOURCE OF SUPPLY. FINALLY, YOUR WATER RIGHT MAY BE SUBJECT TO INDIAN RESERVED AND FEDERAL RESERVED WATER RIGHTS.

COMPLETE DETAILS REGARDING THE DNRC PREPARATION OF THIS INTERLOCUTORY DECREE AND RELATED MATERIALS CAN BE REVIEWED AT THE OFFICE LOCATIONS IDENTIFIED IN THE DOCUMENT ENTITLED "NOTICE OF ENTRY OF INTERLOCUTORY DECREE AND NOTICE OF AVAILABILITY."

SEE GENERAL FINDINGS OF FACT AND CONCLUSIONS OF LAW FOR FURTHER EXPLANATION OF YOUR CLAIMED WATER RIGHT. THESE FINDINGS CAN BE FOUND AS INDICATED IN THE DOCUMENT ENTITLED "NOTICE OF ENTRY OF INTERLOCUTORY DECREE AND NOTICE OF AVAILABILITY." IF YOU NEED OBJECTION FORMS, OR HAVE QUESTIONS ABOUT WATER COURT PROCEDURES OR CHANGES TO YOUR RIGHT, YOU CAN CONTACT THE WATER COURT BY CALLING 1-800-624-3270 (WITHIN MONTANA ONLY) OR 1-406-586-4364, OR BY WRITING TO P.O. BOX 1389, BOZEMAN, MT 59771-1389.

**INTERLOCUTORY DECREE
BEAVER CREEK, TRIBUTARY TO MILK RIVER
BASIN 40M
ABSTRACT OF WATER RIGHT CLAIM**

IMPORTANT NOTICE

THIS WATER RIGHT ABSTRACT MAY INCLUDE MODIFICATIONS OF THE WATER RIGHT AS CLAIMED OR AMENDED. MODIFICATIONS ARE AUTHORIZED BY THE MONTANA SUPREME COURT WATER RIGHT CLAIMS EXAMINATION RULES OR BY ORDER OF THE WATER COURT. OBJECTIONS MAY BE FILED ACCORDING TO PROCEDURES OUTLINED IN THE "NOTICE OF ENTRY OF INTERLOCUTORY DECREE AND NOTICE OF AVAILABILITY".

Water Right Number: 40M 30142304 STATEMENT OF CLAIM

Version: 1 -- ORIGINAL RIGHT

Status: ACTIVE

Owners: USA (DEPT OF INTERIOR BUREAU OF LAND MGMT)
5001 SOUTHGATE DR
BILLINGS, MT 59101-4669

Priority Date: JULY 11, 1935

Type of Historical Right: USE

Purpose (Use): STOCK

***Flow Rate:** A SPECIFIC FLOW RATE HAS NOT BEEN DECREED BECAUSE THIS USE CONSISTS OF STOCK DRINKING DIRECTLY FROM THE SOURCE, OR FROM A DITCH SYSTEM. THE FLOW RATE IS LIMITED TO THE MINIMUM AMOUNT HISTORICALLY NECESSARY TO SUSTAIN THIS PURPOSE.

***Volume:** THIS RIGHT INCLUDES THE AMOUNT OF WATER CONSUMPTIVELY USED FOR STOCKWATERING PURPOSES AT THE RATE OF 30 GALLONS PER DAY PER ANIMAL UNIT. ANIMAL UNITS SHALL BE BASED ON REASONABLE CARRYING CAPACITY AND HISTORICAL USE OF THE AREA SERVICED BY THIS WATER SOURCE.

Source Name: PICKHANDLE COULEE

Source Type: SURFACE WATER

Point of Diversion and Means of Diversion:

<u>ID</u>	<u>Govt Lot</u>	<u>Qtr</u>	<u>Sec</u>	<u>Twp</u>	<u>Rge</u>	<u>County</u>
1		NESW	2	27N	33E	PHILLIPS
Period of Diversion:	JANUARY 1 TO DECEMBER 31					
Diversion Means:	LIVESTOCK DIRECT FROM SOURCE					
2		NWSE	2	27N	33E	PHILLIPS
Period of Diversion:	JANUARY 1 TO DECEMBER 31					
Diversion Means:	LIVESTOCK DIRECT FROM SOURCE					
3		SENE	2	27N	33E	PHILLIPS
Period of Diversion:	JANUARY 1 TO DECEMBER 31					

Diversion Means: LIVESTOCK DIRECT FROM SOURCE
4 SWNW 2 27N 33E PHILLIPS
Period of Diversion: JANUARY 1 TO DECEMBER 31
Diversion Means: LIVESTOCK DIRECT FROM SOURCE
5 SENE 3 27N 33E PHILLIPS
Period of Diversion: JANUARY 1 TO DECEMBER 31
Diversion Means: LIVESTOCK DIRECT FROM SOURCE
Period of Use: JANUARY 1 TO DECEMBER 31
Place of Use:

<u>ID</u>	<u>Acres</u>	<u>Govt Lot</u>	<u>Qtr Sec</u>	<u>Sec</u>	<u>Twp</u>	<u>Rge</u>	<u>County</u>
1			NESW	2	27N	33E	PHILLIPS
2			NWSE	2	27N	33E	PHILLIPS
3			SENW	2	27N	33E	PHILLIPS
4			SWNW	2	27N	33E	PHILLIPS
5			SENE	3	27N	33E	PHILLIPS

Remarks:

BLM FILED ELECTRONIC CLAIMS. THIS CLAIM REFERENCES BLM CLAIM ID BLM2946 AND GRAZING ALLOTMENT MT05406.

THE FOLLOWING ISSUES WERE IDENTIFIED BY THE DNRC DURING ITS EXAMINATION OF THIS WATER RIGHT CLAIM.

THIS CLAIM NUMBER WAS NOT INCLUDED IN THE BASIN 40M DECREE ISSUED 03/20/2009.

A BETTER UNDERSTANDING OF YOUR CLAIMED WATER RIGHT CAN BE OBTAINED BY COMPARING YOUR RIGHT WITH OTHER CLAIMS IN THE BASIN. FOR EXAMPLE, COMPARE PRIORITY DATES, FLOW RATES, VOLUMES, OR ACRES IRRIGATED. ALSO, YOUR WATER RIGHT MAY BE SUBJECT TO WATER RIGHTS IN ADJOINING SUBBASINS OR BASINS AS WELL AS BEING SUBJECT TO OTHER RIGHTS ON YOUR SOURCE OF SUPPLY. FINALLY, YOUR WATER RIGHT MAY BE SUBJECT TO INDIAN RESERVED AND FEDERAL RESERVED WATER RIGHTS.

COMPLETE DETAILS REGARDING THE DNRC PREPARATION OF THIS INTERLOCUTORY DECREE AND RELATED MATERIALS CAN BE REVIEWED AT THE OFFICE LOCATIONS IDENTIFIED IN THE DOCUMENT ENTITLED "NOTICE OF ENTRY OF INTERLOCUTORY DECREE AND NOTICE OF AVAILABILITY."

SEE GENERAL FINDINGS OF FACT AND CONCLUSIONS OF LAW FOR FURTHER EXPLANATION OF YOUR CLAIMED WATER RIGHT. THESE FINDINGS CAN BE FOUND AS INDICATED IN THE DOCUMENT ENTITLED "NOTICE OF ENTRY OF INTERLOCUTORY DECREE AND NOTICE OF AVAILABILITY." IF YOU NEED OBJECTION FORMS, OR HAVE QUESTIONS ABOUT WATER COURT PROCEDURES OR CHANGES TO YOUR RIGHT, YOU CAN CONTACT THE WATER COURT BY CALLING 1-800-624-3270 (WITHIN MONTANA ONLY) OR 1-406-586-4364, OR BY WRITING TO P.O. BOX 1389, BOZEMAN, MT 59771-1389.

**INTERLOCUTORY DECREE
BEAVER CREEK, TRIBUTARY TO MILK RIVER
BASIN 40M
ABSTRACT OF WATER RIGHT CLAIM**

IMPORTANT NOTICE

THIS WATER RIGHT ABSTRACT MAY INCLUDE MODIFICATIONS OF THE WATER RIGHT AS CLAIMED OR AMENDED. MODIFICATIONS ARE AUTHORIZED BY THE MONTANA SUPREME COURT WATER RIGHT CLAIMS EXAMINATION RULES OR BY ORDER OF THE WATER COURT. OBJECTIONS MAY BE FILED ACCORDING TO PROCEDURES OUTLINED IN THE "NOTICE OF ENTRY OF INTERLOCUTORY DECREE AND NOTICE OF AVAILABILITY".

Water Right Number: 40M 30142305 STATEMENT OF CLAIM

Version: 1 -- ORIGINAL RIGHT

Status: ACTIVE

Owners: USA (DEPT OF INTERIOR BUREAU OF LAND MGMT)
5001 SOUTHGATE DR
BILLINGS, MT 59101-4669

Priority Date: JULY 11, 1935

Type of Historical Right: USE

Purpose (Use): STOCK

***Flow Rate:** A SPECIFIC FLOW RATE HAS NOT BEEN DECREED BECAUSE THIS USE CONSISTS OF STOCK DRINKING DIRECTLY FROM THE SOURCE, OR FROM A DITCH SYSTEM. THE FLOW RATE IS LIMITED TO THE MINIMUM AMOUNT HISTORICALLY NECESSARY TO SUSTAIN THIS PURPOSE.

***Volume:** THIS RIGHT INCLUDES THE AMOUNT OF WATER CONSUMPTIVELY USED FOR STOCKWATERING PURPOSES AT THE RATE OF 30 GALLONS PER DAY PER ANIMAL UNIT. ANIMAL UNITS SHALL BE BASED ON REASONABLE CARRYING CAPACITY AND HISTORICAL USE OF THE AREA SERVICED BY THIS WATER SOURCE.

Source Name: PICKHANDLE COULEE

Source Type: SURFACE WATER

Point of Diversion and Means of Diversion:

<u>ID</u>	<u>Govt Lot</u>	<u>Qtr</u>	<u>Sec</u>	<u>Twp</u>	<u>Rge</u>	<u>County</u>
1		SESE	30	28N	33E	PHILLIPS
Period of Diversion:	JANUARY 1 TO DECEMBER 31					
Diversion Means:	LIVESTOCK DIRECT FROM SOURCE					
2		NESE	32	28N	33E	PHILLIPS
Period of Diversion:	JANUARY 1 TO DECEMBER 31					
Diversion Means:	LIVESTOCK DIRECT FROM SOURCE					
3		NWNW	32	28N	33E	PHILLIPS
Period of Diversion:	JANUARY 1 TO DECEMBER 31					

Diversion Means: LIVESTOCK DIRECT FROM SOURCE
 4 NWSE 32 28N 33E PHILLIPS
Period of Diversion: JANUARY 1 TO DECEMBER 31
Diversion Means: LIVESTOCK DIRECT FROM SOURCE
 5 SENE 32 28N 33E PHILLIPS
Period of Diversion: JANUARY 1 TO DECEMBER 31
Diversion Means: LIVESTOCK DIRECT FROM SOURCE
 6 SENW 32 28N 33E PHILLIPS
Period of Diversion: JANUARY 1 TO DECEMBER 31
Diversion Means: LIVESTOCK DIRECT FROM SOURCE
 7 SWNE 32 28N 33E PHILLIPS
Period of Diversion: JANUARY 1 TO DECEMBER 31
Diversion Means: LIVESTOCK DIRECT FROM SOURCE
 8 SWNW 32 28N 33E PHILLIPS
Period of Diversion: JANUARY 1 TO DECEMBER 31
Diversion Means: LIVESTOCK DIRECT FROM SOURCE

Period of Use: JANUARY 1 TO DECEMBER 31

Place of Use:

<u>ID</u>	<u>Acres</u>	<u>Govt Lot</u>	<u>Qtr</u>	<u>Sec</u>	<u>Twp</u>	<u>Rge</u>	<u>County</u>
1			SESE	30	28N	33E	PHILLIPS
2			NESE	32	28N	33E	PHILLIPS
3			NWNW	32	28N	33E	PHILLIPS
4			NWSE	32	28N	33E	PHILLIPS
5			SENE	32	28N	33E	PHILLIPS
6			SENE	32	28N	33E	PHILLIPS
7			SWNE	32	28N	33E	PHILLIPS
8			SWNW	32	28N	33E	PHILLIPS

Remarks:

BLM FILED ELECTRONIC CLAIMS. THIS CLAIM REFERENCES BLM CLAIM ID BLM2947 AND GRAZING ALLOTMENT MT15405.

THE FOLLOWING ISSUES WERE IDENTIFIED BY THE DNRC DURING ITS EXAMINATION OF THIS WATER RIGHT CLAIM.
 THIS CLAIM NUMBER WAS NOT INCLUDED IN THE BASIN 40M DECREE ISSUED 03/20/2009.

A BETTER UNDERSTANDING OF YOUR CLAIMED WATER RIGHT CAN BE OBTAINED BY COMPARING YOUR RIGHT WITH OTHER CLAIMS IN THE BASIN. FOR EXAMPLE, COMPARE PRIORITY DATES, FLOW RATES, VOLUMES, OR ACRES IRRIGATED. ALSO, YOUR WATER RIGHT MAY BE SUBJECT TO WATER RIGHTS IN ADJOINING SUBBASINS OR BASINS AS WELL AS BEING SUBJECT TO OTHER RIGHTS ON YOUR SOURCE OF SUPPLY. FINALLY, YOUR WATER RIGHT MAY BE SUBJECT TO INDIAN RESERVED AND FEDERAL RESERVED WATER RIGHTS.

COMPLETE DETAILS REGARDING THE DNRC PREPARATION OF THIS INTERLOCUTORY DECREE AND RELATED MATERIALS CAN BE REVIEWED AT THE OFFICE LOCATIONS IDENTIFIED IN THE DOCUMENT ENTITLED "NOTICE OF ENTRY OF INTERLOCUTORY DECREE AND NOTICE OF AVAILABILITY."

SEE GENERAL FINDINGS OF FACT AND CONCLUSIONS OF LAW FOR FURTHER EXPLANATION OF YOUR CLAIMED WATER RIGHT. THESE FINDINGS CAN BE FOUND AS INDICATED IN THE DOCUMENT ENTITLED "NOTICE OF ENTRY OF INTERLOCUTORY DECREE AND NOTICE OF AVAILABILITY." IF YOU NEED OBJECTION FORMS, OR HAVE QUESTIONS ABOUT WATER COURT PROCEDURES OR CHANGES TO YOUR RIGHT, YOU CAN CONTACT THE WATER COURT BY CALLING 1-800-624-3270 (WITHIN MONTANA ONLY) OR 1-406-586-4364, OR BY WRITING TO P.O. BOX 1389, BOZEMAN, MT 59771-1389.

**INTERLOCUTORY DECREE
BEAVER CREEK, TRIBUTARY TO MILK RIVER
BASIN 40M
ABSTRACT OF WATER RIGHT CLAIM**

IMPORTANT NOTICE

THIS WATER RIGHT ABSTRACT MAY INCLUDE MODIFICATIONS OF THE WATER RIGHT AS CLAIMED OR AMENDED. MODIFICATIONS ARE AUTHORIZED BY THE MONTANA SUPREME COURT WATER RIGHT CLAIMS EXAMINATION RULES OR BY ORDER OF THE WATER COURT. OBJECTIONS MAY BE FILED ACCORDING TO PROCEDURES OUTLINED IN THE "NOTICE OF ENTRY OF INTERLOCUTORY DECREE AND NOTICE OF AVAILABILITY".

Water Right Number: 40M 30142306 STATEMENT OF CLAIM
Version: 1 -- ORIGINAL RIGHT
Status: ACTIVE

Owners: USA (DEPT OF INTERIOR BUREAU OF LAND MGMT)
5001 SOUTHGATE DR
BILLINGS, MT 59101-4669

Priority Date: JULY 11, 1935

Type of Historical Right: USE

Purpose (Use): STOCK

***Flow Rate:** A SPECIFIC FLOW RATE HAS NOT BEEN DECREED BECAUSE THIS USE CONSISTS OF STOCK DRINKING DIRECTLY FROM THE SOURCE, OR FROM A DITCH SYSTEM. THE FLOW RATE IS LIMITED TO THE MINIMUM AMOUNT HISTORICALLY NECESSARY TO SUSTAIN THIS PURPOSE.

***Volume:** THIS RIGHT INCLUDES THE AMOUNT OF WATER CONSUMPTIVELY USED FOR STOCKWATERING PURPOSES AT THE RATE OF 30 GALLONS PER DAY PER ANIMAL UNIT. ANIMAL UNITS SHALL BE BASED ON REASONABLE CARRYING CAPACITY AND HISTORICAL USE OF THE AREA SERVICED BY THIS WATER SOURCE.

Source Name: SAGE CREEK
Source Type: SURFACE WATER

Point of Diversion and Means of Diversion:

<u>ID</u>	<u>Govt Lot</u>	<u>Qtr</u>	<u>Sec</u>	<u>Twp</u>	<u>Rge</u>	<u>County</u>
1		NWSW	15	25N	32E	PHILLIPS
Period of Diversion:	JANUARY 1 TO DECEMBER 31					
Diversion Means:	LIVESTOCK DIRECT FROM SOURCE					
2		SESW	15	25N	32E	PHILLIPS
Period of Diversion:	JANUARY 1 TO DECEMBER 31					
Diversion Means:	LIVESTOCK DIRECT FROM SOURCE					
3		SWSE	15	25N	32E	PHILLIPS
Period of Diversion:	JANUARY 1 TO DECEMBER 31					

Diversion Means: LIVESTOCK DIRECT FROM SOURCE
 4 SWSW 15 25N 32E PHILLIPS
Period of Diversion: JANUARY 1 TO DECEMBER 31
Diversion Means: LIVESTOCK DIRECT FROM SOURCE
 5 NENE 22 25N 32E PHILLIPS
Period of Diversion: JANUARY 1 TO DECEMBER 31
Diversion Means: LIVESTOCK DIRECT FROM SOURCE
 6 NENE 22 25N 32E PHILLIPS
Period of Diversion: JANUARY 1 TO DECEMBER 31
Diversion Means: LIVESTOCK DIRECT FROM SOURCE
 7 SWNW 23 25N 32E PHILLIPS
Period of Diversion: JANUARY 1 TO DECEMBER 31
Diversion Means: LIVESTOCK DIRECT FROM SOURCE
Period of Use: JANUARY 1 TO DECEMBER 31

Place of Use:

<u>ID</u>	<u>Acres</u>	<u>Govt Lot</u>	<u>Qtr Sec</u>	<u>Sec</u>	<u>Twp</u>	<u>Rge</u>	<u>County</u>
1			NWSW	15	25N	32E	PHILLIPS
2			SESW	15	25N	32E	PHILLIPS
3			SWSE	15	25N	32E	PHILLIPS
4			SWSW	15	25N	32E	PHILLIPS
5			NENE	22	25N	32E	PHILLIPS
6			NWNE	22	25N	32E	PHILLIPS
7			SWNW	23	25N	32E	PHILLIPS

Remarks:

BLM FILED ELECTRONIC CLAIMS. THIS CLAIM REFERENCES BLM CLAIM ID BLM2948 AND GRAZING ALLOTMENT MT05436.

THE FOLLOWING ISSUES WERE IDENTIFIED BY THE DNRC DURING ITS EXAMINATION OF THIS WATER RIGHT CLAIM.
 THIS CLAIM NUMBER WAS NOT INCLUDED IN THE BASIN 40M DECREE ISSUED 03/20/2009.

A BETTER UNDERSTANDING OF YOUR CLAIMED WATER RIGHT CAN BE OBTAINED BY COMPARING YOUR RIGHT WITH OTHER CLAIMS IN THE BASIN. FOR EXAMPLE, COMPARE PRIORITY DATES, FLOW RATES, VOLUMES, OR ACRES IRRIGATED. ALSO, YOUR WATER RIGHT MAY BE SUBJECT TO WATER RIGHTS IN ADJOINING SUBBASINS OR BASINS AS WELL AS BEING SUBJECT TO OTHER RIGHTS ON YOUR SOURCE OF SUPPLY. FINALLY, YOUR WATER RIGHT MAY BE SUBJECT TO INDIAN RESERVED AND FEDERAL RESERVED WATER RIGHTS.

COMPLETE DETAILS REGARDING THE DNRC PREPARATION OF THIS INTERLOCUTORY DECREE AND RELATED MATERIALS CAN BE REVIEWED AT THE OFFICE LOCATIONS IDENTIFIED IN THE DOCUMENT ENTITLED "NOTICE OF ENTRY OF INTERLOCUTORY DECREE AND NOTICE OF AVAILABILITY."

SEE GENERAL FINDINGS OF FACT AND CONCLUSIONS OF LAW FOR FURTHER EXPLANATION OF YOUR CLAIMED WATER RIGHT. THESE FINDINGS CAN BE FOUND AS INDICATED IN THE DOCUMENT ENTITLED "NOTICE OF ENTRY OF INTERLOCUTORY DECREE AND NOTICE OF AVAILABILITY." IF YOU NEED OBJECTION FORMS, OR HAVE QUESTIONS ABOUT WATER COURT PROCEDURES OR CHANGES TO YOUR RIGHT, YOU CAN CONTACT THE WATER COURT BY CALLING 1-800-624-3270 (WITHIN MONTANA ONLY) OR 1-406-586-4364, OR BY WRITING TO P.O. BOX 1389, BOZEMAN, MT 59771-1389.

**INTERLOCUTORY DECREE
BEAVER CREEK, TRIBUTARY TO MILK RIVER
BASIN 40M
ABSTRACT OF WATER RIGHT CLAIM**

IMPORTANT NOTICE

THIS WATER RIGHT ABSTRACT MAY INCLUDE MODIFICATIONS OF THE WATER RIGHT AS CLAIMED OR AMENDED. MODIFICATIONS ARE AUTHORIZED BY THE MONTANA SUPREME COURT WATER RIGHT CLAIMS EXAMINATION RULES OR BY ORDER OF THE WATER COURT. OBJECTIONS MAY BE FILED ACCORDING TO PROCEDURES OUTLINED IN THE "NOTICE OF ENTRY OF INTERLOCUTORY DECREE AND NOTICE OF AVAILABILITY".

Water Right Number: 40M 30142307 STATEMENT OF CLAIM
Version: 1 -- ORIGINAL RIGHT
Status: ACTIVE

Owners: USA (DEPT OF INTERIOR BUREAU OF LAND MGMT)
5001 SOUTHGATE DR
BILLINGS, MT 59101-4669

Priority Date: JULY 11, 1935

Type of Historical Right: USE

Purpose (Use): STOCK

***Flow Rate:** A SPECIFIC FLOW RATE HAS NOT BEEN DECREED BECAUSE THIS USE CONSISTS OF STOCK DRINKING DIRECTLY FROM THE SOURCE, OR FROM A DITCH SYSTEM. THE FLOW RATE IS LIMITED TO THE MINIMUM AMOUNT HISTORICALLY NECESSARY TO SUSTAIN THIS PURPOSE.

***Volume:** THIS RIGHT INCLUDES THE AMOUNT OF WATER CONSUMPTIVELY USED FOR STOCKWATERING PURPOSES AT THE RATE OF 30 GALLONS PER DAY PER ANIMAL UNIT. ANIMAL UNITS SHALL BE BASED ON REASONABLE CARRYING CAPACITY AND HISTORICAL USE OF THE AREA SERVICED BY THIS WATER SOURCE.

Source Name: SAGE CREEK
Source Type: SURFACE WATER

Point of Diversion and Means of Diversion:

<u>ID</u>	<u>Govt Lot</u>	<u>Qtr</u>	<u>Sec</u>	<u>Twp</u>	<u>Rge</u>	<u>County</u>
1		NESE	23	25N	32E	PHILLIPS
Period of Diversion:	JANUARY 1 TO DECEMBER 31					
Diversion Means:	LIVESTOCK DIRECT FROM SOURCE					
2		NESW	23	25N	32E	PHILLIPS
Period of Diversion:	JANUARY 1 TO DECEMBER 31					
Diversion Means:	LIVESTOCK DIRECT FROM SOURCE					
3		NWSE	23	25N	32E	PHILLIPS
Period of Diversion:	JANUARY 1 TO DECEMBER 31					

	Diversion Means:	LIVESTOCK DIRECT FROM SOURCE				
4		SENE	23	25N	32E	PHILLIPS
	Period of Diversion:	JANUARY 1 TO DECEMBER 31				
	Diversion Means:	LIVESTOCK DIRECT FROM SOURCE				
5		SENW	23	25N	32E	PHILLIPS
	Period of Diversion:	JANUARY 1 TO DECEMBER 31				
	Diversion Means:	LIVESTOCK DIRECT FROM SOURCE				
6		SWNE	23	25N	32E	PHILLIPS
	Period of Diversion:	JANUARY 1 TO DECEMBER 31				
	Diversion Means:	LIVESTOCK DIRECT FROM SOURCE				
7		SWNW	23	25N	32E	PHILLIPS
	Period of Diversion:	JANUARY 1 TO DECEMBER 31				
	Diversion Means:	LIVESTOCK DIRECT FROM SOURCE				
8		NESE	24	25N	32E	PHILLIPS
	Period of Diversion:	JANUARY 1 TO DECEMBER 31				
	Diversion Means:	LIVESTOCK DIRECT FROM SOURCE				
9		NESW	24	25N	32E	PHILLIPS
	Period of Diversion:	JANUARY 1 TO DECEMBER 31				
	Diversion Means:	LIVESTOCK DIRECT FROM SOURCE				
10		NWSE	24	25N	32E	PHILLIPS
	Period of Diversion:	JANUARY 1 TO DECEMBER 31				
	Diversion Means:	LIVESTOCK DIRECT FROM SOURCE				
11		NWSW	24	25N	32E	PHILLIPS
	Period of Diversion:	JANUARY 1 TO DECEMBER 31				
	Diversion Means:	LIVESTOCK DIRECT FROM SOURCE				
12		SENE	24	25N	32E	PHILLIPS
	Period of Diversion:	JANUARY 1 TO DECEMBER 31				
	Diversion Means:	LIVESTOCK DIRECT FROM SOURCE				
13		SENW	24	25N	32E	PHILLIPS
	Period of Diversion:	JANUARY 1 TO DECEMBER 31				
	Diversion Means:	LIVESTOCK DIRECT FROM SOURCE				
14		SWNE	24	25N	32E	PHILLIPS
	Period of Diversion:	JANUARY 1 TO DECEMBER 31				
	Diversion Means:	LIVESTOCK DIRECT FROM SOURCE				
15		SWNW	24	25N	32E	PHILLIPS
	Period of Diversion:	JANUARY 1 TO DECEMBER 31				
	Diversion Means:	LIVESTOCK DIRECT FROM SOURCE				
16		NESW	19	25N	33E	PHILLIPS

	Period of Diversion:	JANUARY 1 TO DECEMBER 31				
	Diversion Means:	LIVESTOCK DIRECT FROM SOURCE				
17		NWSE	19	25N	33E	PHILLIPS
	Period of Diversion:	JANUARY 1 TO DECEMBER 31				
	Diversion Means:	LIVESTOCK DIRECT FROM SOURCE				
18		SENE	19	25N	33E	PHILLIPS
	Period of Diversion:	JANUARY 1 TO DECEMBER 31				
	Diversion Means:	LIVESTOCK DIRECT FROM SOURCE				
19		SWNE	19	25N	33E	PHILLIPS
	Period of Diversion:	JANUARY 1 TO DECEMBER 31				
	Diversion Means:	LIVESTOCK DIRECT FROM SOURCE				
20		2	19	25N	33E	PHILLIPS
	Period of Diversion:	JANUARY 1 TO DECEMBER 31				
	Diversion Means:	LIVESTOCK DIRECT FROM SOURCE				
21		3	19	25N	33E	PHILLIPS
	Period of Diversion:	JANUARY 1 TO DECEMBER 31				
	Diversion Means:	LIVESTOCK DIRECT FROM SOURCE				
22		NESW	20	25N	33E	PHILLIPS
	Period of Diversion:	JANUARY 1 TO DECEMBER 31				
	Diversion Means:	LIVESTOCK DIRECT FROM SOURCE				
23		NWSE	20	25N	33E	PHILLIPS
	Period of Diversion:	JANUARY 1 TO DECEMBER 31				
	Diversion Means:	LIVESTOCK DIRECT FROM SOURCE				
24		NWSW	20	25N	33E	PHILLIPS
	Period of Diversion:	JANUARY 1 TO DECEMBER 31				
	Diversion Means:	LIVESTOCK DIRECT FROM SOURCE				
25		SESE	20	25N	33E	PHILLIPS
	Period of Diversion:	JANUARY 1 TO DECEMBER 31				
	Diversion Means:	LIVESTOCK DIRECT FROM SOURCE				
26		SWNW	20	25N	33E	PHILLIPS
	Period of Diversion:	JANUARY 1 TO DECEMBER 31				
	Diversion Means:	LIVESTOCK DIRECT FROM SOURCE				
27		SWSE	20	25N	33E	PHILLIPS
	Period of Diversion:	JANUARY 1 TO DECEMBER 31				
	Diversion Means:	LIVESTOCK DIRECT FROM SOURCE				
28		SWSW	21	25N	33E	PHILLIPS
	Period of Diversion:	JANUARY 1 TO DECEMBER 31				
	Diversion Means:	LIVESTOCK DIRECT FROM SOURCE				

Period of Use: JANUARY 1 TO DECEMBER 31

Place of Use:

<u>ID</u>	<u>Acres</u>	<u>Govt Lot</u>	<u>Qtr Sec</u>	<u>Sec</u>	<u>Twp</u>	<u>Rge</u>	<u>County</u>
1			NESE	23	25N	32E	PHILLIPS
2			NESW	23	25N	32E	PHILLIPS
3			NWSE	23	25N	32E	PHILLIPS
4			SENE	23	25N	32E	PHILLIPS
5			SENW	23	25N	32E	PHILLIPS
6			SWNE	23	25N	32E	PHILLIPS
7			SWNW	23	25N	32E	PHILLIPS
8			NESE	24	25N	32E	PHILLIPS
9			NESW	24	25N	32E	PHILLIPS
10			NWSE	24	25N	32E	PHILLIPS
11			NWSW	24	25N	32E	PHILLIPS
12			SENE	24	25N	32E	PHILLIPS
13			SENW	24	25N	32E	PHILLIPS
14			SWNE	24	25N	32E	PHILLIPS
15			SWNW	24	25N	32E	PHILLIPS
16			NESW	19	25N	33E	PHILLIPS
17			NWSE	19	25N	33E	PHILLIPS
18			SENE	19	25N	33E	PHILLIPS
19			SWNE	19	25N	33E	PHILLIPS
20		2		19	25N	33E	PHILLIPS
21		3		19	25N	33E	PHILLIPS
22			NESW	20	25N	33E	PHILLIPS
23			NWSE	20	25N	33E	PHILLIPS
24			NWSW	20	25N	33E	PHILLIPS
25			SESE	20	25N	33E	PHILLIPS
26			SWNW	20	25N	33E	PHILLIPS
27			SWSE	20	25N	33E	PHILLIPS
28			SWSW	21	25N	33E	PHILLIPS

Remarks:

BLM FILED ELECTRONIC CLAIMS. THIS CLAIM REFERENCES BLM CLAIM ID BLM2949 AND GRAZING ALLOTMENT MT15434.

THE FOLLOWING ISSUES WERE IDENTIFIED BY THE DNRC DURING ITS EXAMINATION OF THIS WATER RIGHT CLAIM.

THIS CLAIM NUMBER WAS NOT INCLUDED IN THE BASIN 40M DECREE ISSUED 03/20/2009.

A BETTER UNDERSTANDING OF YOUR CLAIMED WATER RIGHT CAN BE OBTAINED BY COMPARING YOUR RIGHT WITH OTHER CLAIMS IN THE BASIN. FOR EXAMPLE, COMPARE PRIORITY DATES, FLOW RATES, VOLUMES, OR ACRES IRRIGATED. ALSO, YOUR WATER RIGHT MAY BE SUBJECT TO WATER RIGHTS IN ADJOINING SUBBASINS OR BASINS AS WELL AS BEING SUBJECT TO OTHER RIGHTS ON YOUR SOURCE OF SUPPLY. FINALLY, YOUR WATER RIGHT MAY BE SUBJECT TO INDIAN RESERVED AND FEDERAL RESERVED WATER RIGHTS.

COMPLETE DETAILS REGARDING THE DNRC PREPARATION OF THIS INTERLOCUTORY DECREE AND RELATED MATERIALS CAN BE REVIEWED AT THE OFFICE LOCATIONS IDENTIFIED IN THE DOCUMENT ENTITLED "NOTICE OF ENTRY OF INTERLOCUTORY DECREE AND NOTICE OF AVAILABILITY."

SEE GENERAL FINDINGS OF FACT AND CONCLUSIONS OF LAW FOR FURTHER EXPLANATION OF YOUR CLAIMED WATER RIGHT. THESE FINDINGS CAN BE FOUND AS INDICATED IN THE DOCUMENT ENTITLED "NOTICE OF ENTRY OF INTERLOCUTORY DECREE AND NOTICE OF AVAILABILITY." IF YOU NEED OBJECTION FORMS, OR HAVE QUESTIONS ABOUT WATER COURT PROCEDURES OR CHANGES TO YOUR RIGHT, YOU CAN CONTACT THE WATER COURT BY CALLING 1-800-624-3270 (WITHIN MONTANA ONLY) OR 1-406-586-4364, OR BY WRITING TO P.O. BOX 1389, BOZEMAN, MT 59771-1389.

**INTERLOCUTORY DECREE
BEAVER CREEK, TRIBUTARY TO MILK RIVER
BASIN 40M
ABSTRACT OF WATER RIGHT CLAIM**

IMPORTANT NOTICE

THIS WATER RIGHT ABSTRACT MAY INCLUDE MODIFICATIONS OF THE WATER RIGHT AS CLAIMED OR AMENDED. MODIFICATIONS ARE AUTHORIZED BY THE MONTANA SUPREME COURT WATER RIGHT CLAIMS EXAMINATION RULES OR BY ORDER OF THE WATER COURT. OBJECTIONS MAY BE FILED ACCORDING TO PROCEDURES OUTLINED IN THE "NOTICE OF ENTRY OF INTERLOCUTORY DECREE AND NOTICE OF AVAILABILITY".

Water Right Number: 40M 30142308 STATEMENT OF CLAIM
Version: 1 -- ORIGINAL RIGHT
Status: ACTIVE

Owners: USA (DEPT OF INTERIOR BUREAU OF LAND MGMT)
5001 SOUTHGATE DR
BILLINGS, MT 59101-4669

Priority Date: JULY 11, 1935

Type of Historical Right: USE

Purpose (Use): STOCK

***Flow Rate:** A SPECIFIC FLOW RATE HAS NOT BEEN DECREED BECAUSE THIS USE CONSISTS OF STOCK DRINKING DIRECTLY FROM THE SOURCE, OR FROM A DITCH SYSTEM. THE FLOW RATE IS LIMITED TO THE MINIMUM AMOUNT HISTORICALLY NECESSARY TO SUSTAIN THIS PURPOSE.

***Volume:** THIS RIGHT INCLUDES THE AMOUNT OF WATER CONSUMPTIVELY USED FOR STOCKWATERING PURPOSES AT THE RATE OF 30 GALLONS PER DAY PER ANIMAL UNIT. ANIMAL UNITS SHALL BE BASED ON REASONABLE CARRYING CAPACITY AND HISTORICAL USE OF THE AREA SERVICED BY THIS WATER SOURCE.

Source Name: SAGE CREEK
Source Type: SURFACE WATER

Point of Diversion and Means of Diversion:

<u>ID</u>	<u>Govt Lot</u>	<u>Qtr</u>	<u>Sec</u>	<u>Twp</u>	<u>Rge</u>	<u>County</u>
1		SESE	6	25N	32E	PHILLIPS
Period of Diversion:	JANUARY 1 TO DECEMBER 31					
Diversion Means:	LIVESTOCK DIRECT FROM SOURCE					
2		NESE	8	25N	32E	PHILLIPS
Period of Diversion:	JANUARY 1 TO DECEMBER 31					
Diversion Means:	LIVESTOCK DIRECT FROM SOURCE					
3		NWSE	8	25N	32E	PHILLIPS
Period of Diversion:	JANUARY 1 TO DECEMBER 31					

Diversion Means: LIVESTOCK DIRECT FROM SOURCE

Period of Use: JANUARY 1 TO DECEMBER 31

Place of Use:

<u>ID</u>	<u>Acres</u>	<u>Govt Lot</u>	<u>Qtr Sec</u>	<u>Sec</u>	<u>Twp</u>	<u>Rge</u>	<u>County</u>
1			SESE	6	25N	32E	PHILLIPS
2			NESE	8	25N	32E	PHILLIPS
3			NWSE	8	25N	32E	PHILLIPS

Remarks:

BLM FILED ELECTRONIC CLAIMS. THIS CLAIM REFERENCES BLM CLAIM ID BLM2950 AND GRAZING ALLOTMENT MT15437.

THE FOLLOWING ISSUES WERE IDENTIFIED BY THE DNRC DURING ITS EXAMINATION OF THIS WATER RIGHT CLAIM.

THIS CLAIM NUMBER WAS NOT INCLUDED IN THE BASIN 40M DECREE ISSUED 03/20/2009.

A BETTER UNDERSTANDING OF YOUR CLAIMED WATER RIGHT CAN BE OBTAINED BY COMPARING YOUR RIGHT WITH OTHER CLAIMS IN THE BASIN. FOR EXAMPLE, COMPARE PRIORITY DATES, FLOW RATES, VOLUMES, OR ACRES IRRIGATED. ALSO, YOUR WATER RIGHT MAY BE SUBJECT TO WATER RIGHTS IN ADJOINING SUBBASINS OR BASINS AS WELL AS BEING SUBJECT TO OTHER RIGHTS ON YOUR SOURCE OF SUPPLY. FINALLY, YOUR WATER RIGHT MAY BE SUBJECT TO INDIAN RESERVED AND FEDERAL RESERVED WATER RIGHTS.

COMPLETE DETAILS REGARDING THE DNRC PREPARATION OF THIS INTERLOCUTORY DECREE AND RELATED MATERIALS CAN BE REVIEWED AT THE OFFICE LOCATIONS IDENTIFIED IN THE DOCUMENT ENTITLED "NOTICE OF ENTRY OF INTERLOCUTORY DECREE AND NOTICE OF AVAILABILITY."

SEE GENERAL FINDINGS OF FACT AND CONCLUSIONS OF LAW FOR FURTHER EXPLANATION OF YOUR CLAIMED WATER RIGHT. THESE FINDINGS CAN BE FOUND AS INDICATED IN THE DOCUMENT ENTITLED "NOTICE OF ENTRY OF INTERLOCUTORY DECREE AND NOTICE OF AVAILABILITY." IF YOU NEED OBJECTION FORMS, OR HAVE QUESTIONS ABOUT WATER COURT PROCEDURES OR CHANGES TO YOUR RIGHT, YOU CAN CONTACT THE WATER COURT BY CALLING 1-800-624-3270 (WITHIN MONTANA ONLY) OR 1-406-586-4364, OR BY WRITING TO P.O. BOX 1389, BOZEMAN, MT 59771-1389.

**INTERLOCUTORY DECREE
BEAVER CREEK, TRIBUTARY TO MILK RIVER
BASIN 40M
ABSTRACT OF WATER RIGHT CLAIM**

IMPORTANT NOTICE

THIS WATER RIGHT ABSTRACT MAY INCLUDE MODIFICATIONS OF THE WATER RIGHT AS CLAIMED OR AMENDED. MODIFICATIONS ARE AUTHORIZED BY THE MONTANA SUPREME COURT WATER RIGHT CLAIMS EXAMINATION RULES OR BY ORDER OF THE WATER COURT. OBJECTIONS MAY BE FILED ACCORDING TO PROCEDURES OUTLINED IN THE "NOTICE OF ENTRY OF INTERLOCUTORY DECREE AND NOTICE OF AVAILABILITY".

Water Right Number: 40M 30142309 STATEMENT OF CLAIM
Version: 1 -- ORIGINAL RIGHT
Status: ACTIVE

Owners: USA (DEPT OF INTERIOR BUREAU OF LAND MGMT)
5001 SOUTHGATE DR
BILLINGS, MT 59101-4669

Priority Date: JULY 11, 1935

Type of Historical Right: USE

Purpose (Use): STOCK

***Flow Rate:** A SPECIFIC FLOW RATE HAS NOT BEEN DECREED BECAUSE THIS USE CONSISTS OF STOCK DRINKING DIRECTLY FROM THE SOURCE, OR FROM A DITCH SYSTEM. THE FLOW RATE IS LIMITED TO THE MINIMUM AMOUNT HISTORICALLY NECESSARY TO SUSTAIN THIS PURPOSE.

***Volume:** THIS RIGHT INCLUDES THE AMOUNT OF WATER CONSUMPTIVELY USED FOR STOCKWATERING PURPOSES AT THE RATE OF 30 GALLONS PER DAY PER ANIMAL UNIT. ANIMAL UNITS SHALL BE BASED ON REASONABLE CARRYING CAPACITY AND HISTORICAL USE OF THE AREA SERVICED BY THIS WATER SOURCE.

Source Name: SECOND CREEK

Source Type: SURFACE WATER

***Point of Diversion and Means of Diversion:**

<u>ID</u>	<u>Govt Lot</u>	<u>Qtr</u>	<u>Sec</u>	<u>Twp</u>	<u>Rge</u>	<u>County</u>
1	10		2	30N	33E	PHILLIPS
Period of Diversion:		JANUARY 1 TO DECEMBER 31				
Diversion Means:		LIVESTOCK DIRECT FROM SOURCE				
2	1		3	30N	33E	PHILLIPS
Period of Diversion:		JANUARY 1 TO DECEMBER 31				
Diversion Means:		LIVESTOCK DIRECT FROM SOURCE				
3	2		3	30N	33E	PHILLIPS
Period of Diversion:		JANUARY 1 TO DECEMBER 31				

Diversion Means: LIVESTOCK DIRECT FROM SOURCE

Period of Use: JANUARY 1 TO DECEMBER 31

***Place of Use:**

<u>ID</u>	<u>Acres</u>	<u>Govt Lot</u>	<u>Qtr Sec</u>	<u>Sec</u>	<u>Twp</u>	<u>Rge</u>	<u>County</u>
1		10		2	30N	33E	PHILLIPS
2		1		3	30N	33E	PHILLIPS
3		2		3	30N	33E	PHILLIPS

Remarks:

BLM FILED ELECTRONIC CLAIMS. THIS CLAIM REFERENCES BLM CLAIM ID BLM2951 AND GRAZING ALLOTMENT MT15315.

THE FOLLOWING ISSUES WERE IDENTIFIED BY THE DNRC DURING ITS EXAMINATION OF THIS WATER RIGHT CLAIM.

THIS CLAIM NUMBER WAS NOT INCLUDED IN THE BASIN 40M DECREE ISSUED 03/20/2009.

A BETTER UNDERSTANDING OF YOUR CLAIMED WATER RIGHT CAN BE OBTAINED BY COMPARING YOUR RIGHT WITH OTHER CLAIMS IN THE BASIN. FOR EXAMPLE, COMPARE PRIORITY DATES, FLOW RATES, VOLUMES, OR ACRES IRRIGATED. ALSO, YOUR WATER RIGHT MAY BE SUBJECT TO WATER RIGHTS IN ADJOINING SUBBASINS OR BASINS AS WELL AS BEING SUBJECT TO OTHER RIGHTS ON YOUR SOURCE OF SUPPLY. FINALLY, YOUR WATER RIGHT MAY BE SUBJECT TO INDIAN RESERVED AND FEDERAL RESERVED WATER RIGHTS.

COMPLETE DETAILS REGARDING THE DNRC PREPARATION OF THIS INTERLOCUTORY DECREE AND RELATED MATERIALS CAN BE REVIEWED AT THE OFFICE LOCATIONS IDENTIFIED IN THE DOCUMENT ENTITLED "NOTICE OF ENTRY OF INTERLOCUTORY DECREE AND NOTICE OF AVAILABILITY."

SEE GENERAL FINDINGS OF FACT AND CONCLUSIONS OF LAW FOR FURTHER EXPLANATION OF YOUR CLAIMED WATER RIGHT. THESE FINDINGS CAN BE FOUND AS INDICATED IN THE DOCUMENT ENTITLED "NOTICE OF ENTRY OF INTERLOCUTORY DECREE AND NOTICE OF AVAILABILITY." IF YOU NEED OBJECTION FORMS, OR HAVE QUESTIONS ABOUT WATER COURT PROCEDURES OR CHANGES TO YOUR RIGHT, YOU CAN CONTACT THE WATER COURT BY CALLING 1-800-624-3270 (WITHIN MONTANA ONLY) OR 1-406-586-4364, OR BY WRITING TO P.O. BOX 1389, BOZEMAN, MT 59771-1389.

INTERLOCUTORY DECREE
BEAVER CREEK, TRIBUTARY TO MILK RIVER
BASIN 40M
ABSTRACT OF WATER RIGHT CLAIM

IMPORTANT NOTICE

THIS WATER RIGHT ABSTRACT MAY INCLUDE MODIFICATIONS OF THE WATER RIGHT AS CLAIMED OR AMENDED. MODIFICATIONS ARE AUTHORIZED BY THE MONTANA SUPREME COURT WATER RIGHT CLAIMS EXAMINATION RULES OR BY ORDER OF THE WATER COURT. OBJECTIONS MAY BE FILED ACCORDING TO PROCEDURES OUTLINED IN THE "NOTICE OF ENTRY OF INTERLOCUTORY DECREE AND NOTICE OF AVAILABILITY".

Water Right Number: 40M 30142310 STATEMENT OF CLAIM

Version: 1 -- ORIGINAL RIGHT

Status: ACTIVE

Owners: USA (DEPT OF INTERIOR BUREAU OF LAND MGMT)
5001 SOUTHGATE DR
BILLINGS, MT 59101-4669

Priority Date: JULY 11, 1935

Type of Historical Right: USE

Purpose (Use): STOCK

***Flow Rate:** A SPECIFIC FLOW RATE HAS NOT BEEN DECREED BECAUSE THIS USE CONSISTS OF STOCK DRINKING DIRECTLY FROM THE SOURCE, OR FROM A DITCH SYSTEM. THE FLOW RATE IS LIMITED TO THE MINIMUM AMOUNT HISTORICALLY NECESSARY TO SUSTAIN THIS PURPOSE.

***Volume:** THIS RIGHT INCLUDES THE AMOUNT OF WATER CONSUMPTIVELY USED FOR STOCKWATERING PURPOSES AT THE RATE OF 30 GALLONS PER DAY PER ANIMAL UNIT. ANIMAL UNITS SHALL BE BASED ON REASONABLE CARRYING CAPACITY AND HISTORICAL USE OF THE AREA SERVICED BY THIS WATER SOURCE.

Source Name: SEVENMILE CREEK

Source Type: SURFACE WATER

Point of Diversion and Means of Diversion:

<u>ID</u>	<u>Govt Lot</u>	<u>Qtr Sec</u>	<u>Sec</u>	<u>Twp</u>	<u>Rge</u>	<u>County</u>
1		NWSW	14	28N	32E	PHILLIPS

Period of Diversion: JANUARY 1 TO DECEMBER 31

Diversion Means: LIVESTOCK DIRECT FROM SOURCE

2		SENW	14	28N	32E	PHILLIPS
---	--	------	----	-----	-----	----------

Period of Diversion: JANUARY 1 TO DECEMBER 31

Diversion Means: LIVESTOCK DIRECT FROM SOURCE

Period of Use: JANUARY 1 TO DECEMBER 31

Place of Use:

<u>ID</u>	<u>Acres</u>	<u>Govt Lot</u>	<u>Qtr Sec</u>	<u>Sec</u>	<u>Twp</u>	<u>Rge</u>	<u>County</u>
1			NWSW	14	28N	32E	PHILLIPS
2			SENW	14	28N	32E	PHILLIPS

Remarks:

BLM FILED ELECTRONIC CLAIMS. THIS CLAIM REFERENCES BLM CLAIM ID BLM2952 AND GRAZING ALLOTMENT MT05401.

THE FOLLOWING ISSUES WERE IDENTIFIED BY THE DNRC DURING ITS EXAMINATION OF THIS WATER RIGHT CLAIM.

THIS CLAIM NUMBER WAS NOT INCLUDED IN THE BASIN 40M DECREE ISSUED 03/20/2009.

A BETTER UNDERSTANDING OF YOUR CLAIMED WATER RIGHT CAN BE OBTAINED BY COMPARING YOUR RIGHT WITH OTHER CLAIMS IN THE BASIN. FOR EXAMPLE, COMPARE PRIORITY DATES, FLOW RATES, VOLUMES, OR ACRES IRRIGATED. ALSO, YOUR WATER RIGHT MAY BE SUBJECT TO WATER RIGHTS IN ADJOINING SUBBASINS OR BASINS AS WELL AS BEING SUBJECT TO OTHER RIGHTS ON YOUR SOURCE OF SUPPLY. FINALLY, YOUR WATER RIGHT MAY BE SUBJECT TO INDIAN RESERVED AND FEDERAL RESERVED WATER RIGHTS.

COMPLETE DETAILS REGARDING THE DNRC PREPARATION OF THIS INTERLOCUTORY DECREE AND RELATED MATERIALS CAN BE REVIEWED AT THE OFFICE LOCATIONS IDENTIFIED IN THE DOCUMENT ENTITLED "NOTICE OF ENTRY OF INTERLOCUTORY DECREE AND NOTICE OF AVAILABILITY."

SEE GENERAL FINDINGS OF FACT AND CONCLUSIONS OF LAW FOR FURTHER EXPLANATION OF YOUR CLAIMED WATER RIGHT. THESE FINDINGS CAN BE FOUND AS INDICATED IN THE DOCUMENT ENTITLED "NOTICE OF ENTRY OF INTERLOCUTORY DECREE AND NOTICE OF AVAILABILITY." IF YOU NEED OBJECTION FORMS, OR HAVE QUESTIONS ABOUT WATER COURT PROCEDURES OR CHANGES TO YOUR RIGHT, YOU CAN CONTACT THE WATER COURT BY CALLING 1-800-624-3270 (WITHIN MONTANA ONLY) OR 1-406-586-4364, OR BY WRITING TO P.O. BOX 1389, BOZEMAN, MT 59771-1389.

**INTERLOCUTORY DECREE
BEAVER CREEK, TRIBUTARY TO MILK RIVER
BASIN 40M
ABSTRACT OF WATER RIGHT CLAIM**

IMPORTANT NOTICE

THIS WATER RIGHT ABSTRACT MAY INCLUDE MODIFICATIONS OF THE WATER RIGHT AS CLAIMED OR AMENDED. MODIFICATIONS ARE AUTHORIZED BY THE MONTANA SUPREME COURT WATER RIGHT CLAIMS EXAMINATION RULES OR BY ORDER OF THE WATER COURT. OBJECTIONS MAY BE FILED ACCORDING TO PROCEDURES OUTLINED IN THE "NOTICE OF ENTRY OF INTERLOCUTORY DECREE AND NOTICE OF AVAILABILITY".

Water Right Number: 40M 30142311 STATEMENT OF CLAIM
Version: 1 -- ORIGINAL RIGHT
Status: ACTIVE

Owners: USA (DEPT OF INTERIOR BUREAU OF LAND MGMT)
5001 SOUTHGATE DR
BILLINGS, MT 59101-4669

Priority Date: JULY 11, 1935

Type of Historical Right: USE

Purpose (Use): STOCK

***Flow Rate:** A SPECIFIC FLOW RATE HAS NOT BEEN DECREED BECAUSE THIS USE CONSISTS OF STOCK DRINKING DIRECTLY FROM THE SOURCE, OR FROM A DITCH SYSTEM. THE FLOW RATE IS LIMITED TO THE MINIMUM AMOUNT HISTORICALLY NECESSARY TO SUSTAIN THIS PURPOSE.

***Volume:** THIS RIGHT INCLUDES THE AMOUNT OF WATER CONSUMPTIVELY USED FOR STOCKWATERING PURPOSES AT THE RATE OF 30 GALLONS PER DAY PER ANIMAL UNIT. ANIMAL UNITS SHALL BE BASED ON REASONABLE CARRYING CAPACITY AND HISTORICAL USE OF THE AREA SERVICED BY THIS WATER SOURCE.

Source Name: SHEEP COULEE

Source Type: SURFACE WATER

Point of Diversion and Means of Diversion:

<u>ID</u>	<u>Govt Lot</u>	<u>Qtr Sec</u>	<u>Sec</u>	<u>Twp</u>	<u>Rge</u>	<u>County</u>
1	3		3	25N	31E	PHILLIPS

Period of Diversion: JANUARY 1 TO DECEMBER 31

Diversion Means: LIVESTOCK DIRECT FROM SOURCE

Period of Use: JANUARY 1 TO DECEMBER 31

Place of Use:

<u>ID</u>	<u>Acres</u>	<u>Govt Lot</u>	<u>Qtr Sec</u>	<u>Sec</u>	<u>Twp</u>	<u>Rge</u>	<u>County</u>
1		3		3	25N	31E	PHILLIPS

Remarks:

BLM FILED ELECTRONIC CLAIMS. THIS CLAIM REFERENCES BLM CLAIM ID BLM2953 AND GRAZING ALLOTMENT MT15439.

THE FOLLOWING ISSUES WERE IDENTIFIED BY THE DNRC DURING ITS EXAMINATION OF THIS WATER RIGHT CLAIM.

THIS CLAIM NUMBER WAS NOT INCLUDED IN THE BASIN 40M DECREE ISSUED 03/20/2009.

A BETTER UNDERSTANDING OF YOUR CLAIMED WATER RIGHT CAN BE OBTAINED BY COMPARING YOUR RIGHT WITH OTHER CLAIMS IN THE BASIN. FOR EXAMPLE, COMPARE PRIORITY DATES, FLOW RATES, VOLUMES, OR ACRES IRRIGATED. ALSO, YOUR WATER RIGHT MAY BE SUBJECT TO WATER RIGHTS IN ADJOINING SUBBASINS OR BASINS AS WELL AS BEING SUBJECT TO OTHER RIGHTS ON YOUR SOURCE OF SUPPLY. FINALLY, YOUR WATER RIGHT MAY BE SUBJECT TO INDIAN RESERVED AND FEDERAL RESERVED WATER RIGHTS.

COMPLETE DETAILS REGARDING THE DNRC PREPARATION OF THIS INTERLOCUTORY DECREE AND RELATED MATERIALS CAN BE REVIEWED AT THE OFFICE LOCATIONS IDENTIFIED IN THE DOCUMENT ENTITLED "NOTICE OF ENTRY OF INTERLOCUTORY DECREE AND NOTICE OF AVAILABILITY."

SEE GENERAL FINDINGS OF FACT AND CONCLUSIONS OF LAW FOR FURTHER EXPLANATION OF YOUR CLAIMED WATER RIGHT. THESE FINDINGS CAN BE FOUND AS INDICATED IN THE DOCUMENT ENTITLED "NOTICE OF ENTRY OF INTERLOCUTORY DECREE AND NOTICE OF AVAILABILITY." IF YOU NEED OBJECTION FORMS, OR HAVE QUESTIONS ABOUT WATER COURT PROCEDURES OR CHANGES TO YOUR RIGHT, YOU CAN CONTACT THE WATER COURT BY CALLING 1-800-624-3270 (WITHIN MONTANA ONLY) OR 1-406-586-4364, OR BY WRITING TO P.O. BOX 1389, BOZEMAN, MT 59771-1389.

**INTERLOCUTORY DECREE
BEAVER CREEK, TRIBUTARY TO MILK RIVER
BASIN 40M
ABSTRACT OF WATER RIGHT CLAIM**

IMPORTANT NOTICE

THIS WATER RIGHT ABSTRACT MAY INCLUDE MODIFICATIONS OF THE WATER RIGHT AS CLAIMED OR AMENDED. MODIFICATIONS ARE AUTHORIZED BY THE MONTANA SUPREME COURT WATER RIGHT CLAIMS EXAMINATION RULES OR BY ORDER OF THE WATER COURT. OBJECTIONS MAY BE FILED ACCORDING TO PROCEDURES OUTLINED IN THE "NOTICE OF ENTRY OF INTERLOCUTORY DECREE AND NOTICE OF AVAILABILITY".

Water Right Number: 40M 30142312 STATEMENT OF CLAIM

Version: 1 -- ORIGINAL RIGHT

Status: ACTIVE

Owners: USA (DEPT OF INTERIOR BUREAU OF LAND MGMT)
5001 SOUTHGATE DR
BILLINGS, MT 59101-4669

Priority Date: JULY 11, 1935

Type of Historical Right: USE

Purpose (Use): STOCK

***Flow Rate:** A SPECIFIC FLOW RATE HAS NOT BEEN DECREED BECAUSE THIS USE CONSISTS OF STOCK DRINKING DIRECTLY FROM THE SOURCE, OR FROM A DITCH SYSTEM. THE FLOW RATE IS LIMITED TO THE MINIMUM AMOUNT HISTORICALLY NECESSARY TO SUSTAIN THIS PURPOSE.

***Volume:** THIS RIGHT INCLUDES THE AMOUNT OF WATER CONSUMPTIVELY USED FOR STOCKWATERING PURPOSES AT THE RATE OF 30 GALLONS PER DAY PER ANIMAL UNIT. ANIMAL UNITS SHALL BE BASED ON REASONABLE CARRYING CAPACITY AND HISTORICAL USE OF THE AREA SERVICED BY THIS WATER SOURCE.

Source Name: SMITH COULEE

Source Type: SURFACE WATER

Point of Diversion and Means of Diversion:

<u>ID</u>	<u>Govt Lot</u>	<u>Qtr Sec</u>	<u>Sec</u>	<u>Twp</u>	<u>Rge</u>	<u>County</u>
1		NESE	4	26N	32E	PHILLIPS

Period of Diversion: JANUARY 1 TO DECEMBER 31

Diversion Means: LIVESTOCK DIRECT FROM SOURCE

Period of Use: JANUARY 1 TO DECEMBER 31

Place of Use:

<u>ID</u>	<u>Acres</u>	<u>Govt Lot</u>	<u>Qtr Sec</u>	<u>Sec</u>	<u>Twp</u>	<u>Rge</u>	<u>County</u>
1			NESE	4	26N	32E	PHILLIPS

Remarks:

BLM FILED ELECTRONIC CLAIMS. THIS CLAIM REFERENCES BLM CLAIM ID BLM2954 AND GRAZING ALLOTMENT MT05411.

THE FOLLOWING ISSUES WERE IDENTIFIED BY THE DNRC DURING ITS EXAMINATION OF THIS WATER RIGHT CLAIM.

THIS CLAIM NUMBER WAS NOT INCLUDED IN THE BASIN 40M DECREE ISSUED 03/20/2009.

THE WATER RIGHTS LISTED FOLLOWING THIS STATEMENT WERE FILED BY DIFFERENT PARTIES WHO CLAIM OVERLAPPING PLACES OF USE. 40M 30124373, 40M 30142312.

A BETTER UNDERSTANDING OF YOUR CLAIMED WATER RIGHT CAN BE OBTAINED BY COMPARING YOUR RIGHT WITH OTHER CLAIMS IN THE BASIN. FOR EXAMPLE, COMPARE PRIORITY DATES, FLOW RATES, VOLUMES, OR ACRES IRRIGATED. ALSO, YOUR WATER RIGHT MAY BE SUBJECT TO WATER RIGHTS IN ADJOINING SUBBASINS OR BASINS AS WELL AS BEING SUBJECT TO OTHER RIGHTS ON YOUR SOURCE OF SUPPLY. FINALLY, YOUR WATER RIGHT MAY BE SUBJECT TO INDIAN RESERVED AND FEDERAL RESERVED WATER RIGHTS.

COMPLETE DETAILS REGARDING THE DNRC PREPARATION OF THIS INTERLOCUTORY DECREE AND RELATED MATERIALS CAN BE REVIEWED AT THE OFFICE LOCATIONS IDENTIFIED IN THE DOCUMENT ENTITLED "NOTICE OF ENTRY OF INTERLOCUTORY DECREE AND NOTICE OF AVAILABILITY."

SEE GENERAL FINDINGS OF FACT AND CONCLUSIONS OF LAW FOR FURTHER EXPLANATION OF YOUR CLAIMED WATER RIGHT. THESE FINDINGS CAN BE FOUND AS INDICATED IN THE DOCUMENT ENTITLED "NOTICE OF ENTRY OF INTERLOCUTORY DECREE AND NOTICE OF AVAILABILITY." IF YOU NEED OBJECTION FORMS, OR HAVE QUESTIONS ABOUT WATER COURT PROCEDURES OR CHANGES TO YOUR RIGHT, YOU CAN CONTACT THE WATER COURT BY CALLING 1-800-624-3270 (WITHIN MONTANA ONLY) OR 1-406-586-4364, OR BY WRITING TO P.O. BOX 1389, BOZEMAN, MT 59771-1389.

INTERLOCUTORY DECREE
BEAVER CREEK, TRIBUTARY TO MILK RIVER
BASIN 40M
ABSTRACT OF WATER RIGHT CLAIM

IMPORTANT NOTICE

THIS WATER RIGHT ABSTRACT MAY INCLUDE MODIFICATIONS OF THE WATER RIGHT AS CLAIMED OR AMENDED. MODIFICATIONS ARE AUTHORIZED BY THE MONTANA SUPREME COURT WATER RIGHT CLAIMS EXAMINATION RULES OR BY ORDER OF THE WATER COURT. OBJECTIONS MAY BE FILED ACCORDING TO PROCEDURES OUTLINED IN THE "NOTICE OF ENTRY OF INTERLOCUTORY DECREE AND NOTICE OF AVAILABILITY".

Water Right Number: 40M 30142313 STATEMENT OF CLAIM
Version: 1 -- ORIGINAL RIGHT
Status: ACTIVE

Owners: USA (DEPT OF INTERIOR BUREAU OF LAND MGMT)
5001 SOUTHGATE DR
BILLINGS, MT 59101-4669

Priority Date: JULY 11, 1935

Type of Historical Right: USE

Purpose (Use): STOCK

***Flow Rate:** A SPECIFIC FLOW RATE HAS NOT BEEN DECREED BECAUSE THIS USE CONSISTS OF STOCK DRINKING DIRECTLY FROM THE SOURCE, OR FROM A DITCH SYSTEM. THE FLOW RATE IS LIMITED TO THE MINIMUM AMOUNT HISTORICALLY NECESSARY TO SUSTAIN THIS PURPOSE.

***Volume:** THIS RIGHT INCLUDES THE AMOUNT OF WATER CONSUMPTIVELY USED FOR STOCKWATERING PURPOSES AT THE RATE OF 30 GALLONS PER DAY PER ANIMAL UNIT. ANIMAL UNITS SHALL BE BASED ON REASONABLE CARRYING CAPACITY AND HISTORICAL USE OF THE AREA SERVICED BY THIS WATER SOURCE.

Source Name: SMITH COULEE

Source Type: SURFACE WATER

Point of Diversion and Means of Diversion:

<u>ID</u>	<u>Govt Lot</u>	<u>Qtr Sec</u>	<u>Sec</u>	<u>Twp</u>	<u>Rge</u>	<u>County</u>
1		SWSE	33	27N	32E	PHILLIPS

Period of Diversion: JANUARY 1 TO DECEMBER 31

Diversion Means: LIVESTOCK DIRECT FROM SOURCE

Period of Use: JANUARY 1 TO DECEMBER 31

Place of Use:

<u>ID</u>	<u>Acres</u>	<u>Govt Lot</u>	<u>Qtr Sec</u>	<u>Sec</u>	<u>Twp</u>	<u>Rge</u>	<u>County</u>
1			SWSE	33	27N	32E	PHILLIPS

Remarks:

BLM FILED ELECTRONIC CLAIMS. THIS CLAIM REFERENCES BLM CLAIM ID BLM2955 AND GRAZING ALLOTMENT MT15429.

THE FOLLOWING ISSUES WERE IDENTIFIED BY THE DNRC DURING ITS EXAMINATION OF THIS WATER RIGHT CLAIM.

THIS CLAIM NUMBER WAS NOT INCLUDED IN THE BASIN 40M DECREE ISSUED 03/20/2009.

A BETTER UNDERSTANDING OF YOUR CLAIMED WATER RIGHT CAN BE OBTAINED BY COMPARING YOUR RIGHT WITH OTHER CLAIMS IN THE BASIN. FOR EXAMPLE, COMPARE PRIORITY DATES, FLOW RATES, VOLUMES, OR ACRES IRRIGATED. ALSO, YOUR WATER RIGHT MAY BE SUBJECT TO WATER RIGHTS IN ADJOINING SUBBASINS OR BASINS AS WELL AS BEING SUBJECT TO OTHER RIGHTS ON YOUR SOURCE OF SUPPLY. FINALLY, YOUR WATER RIGHT MAY BE SUBJECT TO INDIAN RESERVED AND FEDERAL RESERVED WATER RIGHTS.

COMPLETE DETAILS REGARDING THE DNRC PREPARATION OF THIS INTERLOCUTORY DECREE AND RELATED MATERIALS CAN BE REVIEWED AT THE OFFICE LOCATIONS IDENTIFIED IN THE DOCUMENT ENTITLED "NOTICE OF ENTRY OF INTERLOCUTORY DECREE AND NOTICE OF AVAILABILITY."

SEE GENERAL FINDINGS OF FACT AND CONCLUSIONS OF LAW FOR FURTHER EXPLANATION OF YOUR CLAIMED WATER RIGHT. THESE FINDINGS CAN BE FOUND AS INDICATED IN THE DOCUMENT ENTITLED "NOTICE OF ENTRY OF INTERLOCUTORY DECREE AND NOTICE OF AVAILABILITY." IF YOU NEED OBJECTION FORMS, OR HAVE QUESTIONS ABOUT WATER COURT PROCEDURES OR CHANGES TO YOUR RIGHT, YOU CAN CONTACT THE WATER COURT BY CALLING 1-800-624-3270 (WITHIN MONTANA ONLY) OR 1-406-586-4364, OR BY WRITING TO P.O. BOX 1389, BOZEMAN, MT 59771-1389.

**INTERLOCUTORY DECREE
BEAVER CREEK, TRIBUTARY TO MILK RIVER
BASIN 40M
ABSTRACT OF WATER RIGHT CLAIM**

IMPORTANT NOTICE

THIS WATER RIGHT ABSTRACT MAY INCLUDE MODIFICATIONS OF THE WATER RIGHT AS CLAIMED OR AMENDED. MODIFICATIONS ARE AUTHORIZED BY THE MONTANA SUPREME COURT WATER RIGHT CLAIMS EXAMINATION RULES OR BY ORDER OF THE WATER COURT. OBJECTIONS MAY BE FILED ACCORDING TO PROCEDURES OUTLINED IN THE "NOTICE OF ENTRY OF INTERLOCUTORY DECREE AND NOTICE OF AVAILABILITY".

Water Right Number: 40M 30142314 STATEMENT OF CLAIM

Version: 1 -- ORIGINAL RIGHT

Status: ACTIVE

Owners: USA (DEPT OF INTERIOR BUREAU OF LAND MGMT)
5001 SOUTHGATE DR
BILLINGS, MT 59101-4669

Priority Date: JULY 11, 1935

Type of Historical Right: USE

Purpose (Use): STOCK

***Flow Rate:** A SPECIFIC FLOW RATE HAS NOT BEEN DECREED BECAUSE THIS USE CONSISTS OF STOCK DRINKING DIRECTLY FROM THE SOURCE, OR FROM A DITCH SYSTEM. THE FLOW RATE IS LIMITED TO THE MINIMUM AMOUNT HISTORICALLY NECESSARY TO SUSTAIN THIS PURPOSE.

***Volume:** THIS RIGHT INCLUDES THE AMOUNT OF WATER CONSUMPTIVELY USED FOR STOCKWATERING PURPOSES AT THE RATE OF 30 GALLONS PER DAY PER ANIMAL UNIT. ANIMAL UNITS SHALL BE BASED ON REASONABLE CARRYING CAPACITY AND HISTORICAL USE OF THE AREA SERVICED BY THIS WATER SOURCE.

Source Name: SHEEP COULEE, SOUTH FORK

Source Type: SURFACE WATER

Point of Diversion and Means of Diversion:

<u>ID</u>	<u>Govt Lot</u>	<u>Qtr</u>	<u>Sec</u>	<u>Twp</u>	<u>Rge</u>	<u>County</u>
1		NESE	33	26N	31E	PHILLIPS
Period of Diversion:	JANUARY 1 TO DECEMBER 31					
Diversion Means:	LIVESTOCK DIRECT FROM SOURCE					
2		NESW	33	26N	31E	PHILLIPS
Period of Diversion:	JANUARY 1 TO DECEMBER 31					
Diversion Means:	LIVESTOCK DIRECT FROM SOURCE					
3		NWSE	33	26N	31E	PHILLIPS
Period of Diversion:	JANUARY 1 TO DECEMBER 31					

Diversion Means: LIVESTOCK DIRECT FROM SOURCE
 4 SESW 33 26N 31E PHILLIPS
Period of Diversion: JANUARY 1 TO DECEMBER 31
Diversion Means: LIVESTOCK DIRECT FROM SOURCE
 5 SWSW 33 26N 31E PHILLIPS
Period of Diversion: JANUARY 1 TO DECEMBER 31
Diversion Means: LIVESTOCK DIRECT FROM SOURCE
 6 SESW 34 26N 31E PHILLIPS
Period of Diversion: JANUARY 1 TO DECEMBER 31
Diversion Means: LIVESTOCK DIRECT FROM SOURCE
 7 SWSW 34 26N 31E PHILLIPS
Period of Diversion: JANUARY 1 TO DECEMBER 31
Diversion Means: LIVESTOCK DIRECT FROM SOURCE
Period of Use: JANUARY 1 TO DECEMBER 31

Place of Use:

<u>ID</u>	<u>Acres</u>	<u>Govt Lot</u>	<u>Qtr Sec</u>	<u>Sec</u>	<u>Twp</u>	<u>Rge</u>	<u>County</u>
1			NESE	33	26N	31E	PHILLIPS
2			NESW	33	26N	31E	PHILLIPS
3			NWSE	33	26N	31E	PHILLIPS
4			SESW	33	26N	31E	PHILLIPS
5			SWSW	33	26N	31E	PHILLIPS
6			SESW	34	26N	31E	PHILLIPS
7			SWSW	34	26N	31E	PHILLIPS

Remarks:

BLM FILED ELECTRONIC CLAIMS. THIS CLAIM REFERENCES BLM CLAIM ID BLM2956 AND GRAZING ALLOTMENT MT15427.

THE FOLLOWING ISSUES WERE IDENTIFIED BY THE DNRC DURING ITS EXAMINATION OF THIS WATER RIGHT CLAIM.
 THIS CLAIM NUMBER WAS NOT INCLUDED IN THE BASIN 40M DECREE ISSUED 03/20/2009.
 THE WATER RIGHTS LISTED FOLLOWING THIS STATEMENT WERE FILED BY DIFFERENT PARTIES WHO CLAIM OVERLAPPING PLACES OF USE. 40M 30142314, 40M 30134175.

A BETTER UNDERSTANDING OF YOUR CLAIMED WATER RIGHT CAN BE OBTAINED BY COMPARING YOUR RIGHT WITH OTHER CLAIMS IN THE BASIN. FOR EXAMPLE, COMPARE PRIORITY DATES, FLOW RATES, VOLUMES, OR ACRES IRRIGATED. ALSO, YOUR WATER RIGHT MAY BE SUBJECT TO WATER RIGHTS IN ADJOINING SUBBASINS OR BASINS AS WELL AS BEING SUBJECT TO OTHER RIGHTS ON YOUR SOURCE OF SUPPLY. FINALLY, YOUR WATER RIGHT MAY BE SUBJECT TO INDIAN RESERVED AND FEDERAL RESERVED WATER RIGHTS.

COMPLETE DETAILS REGARDING THE DNRC PREPARATION OF THIS INTERLOCUTORY DECREE AND RELATED MATERIALS CAN BE REVIEWED AT THE OFFICE LOCATIONS IDENTIFIED IN THE DOCUMENT ENTITLED "NOTICE OF ENTRY OF INTERLOCUTORY DECREE AND NOTICE OF AVAILABILITY."

SEE GENERAL FINDINGS OF FACT AND CONCLUSIONS OF LAW FOR FURTHER EXPLANATION OF YOUR CLAIMED WATER RIGHT. THESE FINDINGS CAN BE FOUND AS INDICATED IN THE DOCUMENT ENTITLED "NOTICE OF ENTRY OF INTERLOCUTORY DECREE AND NOTICE OF AVAILABILITY." IF YOU NEED OBJECTION FORMS, OR HAVE QUESTIONS ABOUT WATER COURT PROCEDURES OR CHANGES TO YOUR RIGHT, YOU CAN CONTACT THE WATER COURT BY CALLING 1-800-624-3270 (WITHIN MONTANA ONLY) OR 1-406-586-4364, OR BY WRITING TO P.O. BOX 1389, BOZEMAN, MT 59771-1389.

**INTERLOCUTORY DECREE
BEAVER CREEK, TRIBUTARY TO MILK RIVER
BASIN 40M
ABSTRACT OF WATER RIGHT CLAIM**

IMPORTANT NOTICE

THIS WATER RIGHT ABSTRACT MAY INCLUDE MODIFICATIONS OF THE WATER RIGHT AS CLAIMED OR AMENDED. MODIFICATIONS ARE AUTHORIZED BY THE MONTANA SUPREME COURT WATER RIGHT CLAIMS EXAMINATION RULES OR BY ORDER OF THE WATER COURT. OBJECTIONS MAY BE FILED ACCORDING TO PROCEDURES OUTLINED IN THE "NOTICE OF ENTRY OF INTERLOCUTORY DECREE AND NOTICE OF AVAILABILITY".

Water Right Number: 40M 30142315 STATEMENT OF CLAIM
Version: 1 -- ORIGINAL RIGHT
Status: ACTIVE

Owners: USA (DEPT OF INTERIOR BUREAU OF LAND MGMT)
5001 SOUTHGATE DR
BILLINGS, MT 59101-4669

Priority Date: JULY 11, 1935

Type of Historical Right: USE

Purpose (Use): STOCK

***Flow Rate:** A SPECIFIC FLOW RATE HAS NOT BEEN DECREED BECAUSE THIS USE CONSISTS OF STOCK DRINKING DIRECTLY FROM THE SOURCE, OR FROM A DITCH SYSTEM. THE FLOW RATE IS LIMITED TO THE MINIMUM AMOUNT HISTORICALLY NECESSARY TO SUSTAIN THIS PURPOSE.

***Volume:** THIS RIGHT INCLUDES THE AMOUNT OF WATER CONSUMPTIVELY USED FOR STOCKWATERING PURPOSES AT THE RATE OF 30 GALLONS PER DAY PER ANIMAL UNIT. ANIMAL UNITS SHALL BE BASED ON REASONABLE CARRYING CAPACITY AND HISTORICAL USE OF THE AREA SERVICED BY THIS WATER SOURCE.

Source Name: SHEEP COULEE, SOUTH FORK

Source Type: SURFACE WATER

***Point of Diversion and Means of Diversion:**

<u>ID</u>	<u>Govt Lot</u>	<u>Qtr Sec</u>	<u>Sec</u>	<u>Twp</u>	<u>Rge</u>	<u>County</u>
1		NESE	31	26N	31E	PHILLIPS
Period of Diversion:	JANUARY 1 TO DECEMBER 31					
Diversion Means:	LIVESTOCK DIRECT FROM SOURCE					
2		NWSE	31	26N	31E	PHILLIPS
Period of Diversion:	JANUARY 1 TO DECEMBER 31					
Diversion Means:	LIVESTOCK DIRECT FROM SOURCE					
3		NWSE	32	26N	31E	PHILLIPS
Period of Diversion:	JANUARY 1 TO DECEMBER 31					

Diversion Means: LIVESTOCK DIRECT FROM SOURCE
 4 SESE 32 26N 31E PHILLIPS
Period of Diversion: JANUARY 1 TO DECEMBER 31
Diversion Means: LIVESTOCK DIRECT FROM SOURCE
 5 SWSE 32 26N 31E PHILLIPS
Period of Diversion: JANUARY 1 TO DECEMBER 31
Diversion Means: LIVESTOCK DIRECT FROM SOURCE
 6 NESW 32 26N 31E PHILLIPS
Period of Diversion: JANUARY 1 TO DECEMBER 31
Diversion Means: LIVESTOCK DIRECT FROM SOURCE
 7 NWSW 32 26N 31E PHILLIPS
Period of Diversion: JANUARY 1 TO DECEMBER 31
Diversion Means: LIVESTOCK DIRECT FROM SOURCE
 8 SESW 32 26N 31E PHILLIPS
Period of Diversion: JANUARY 1 TO DECEMBER 31
Diversion Means: LIVESTOCK DIRECT FROM SOURCE

Period of Use: JANUARY 1 TO DECEMBER 31

***Place of Use:**

<u>ID</u>	<u>Acres</u>	<u>Govt Lot</u>	<u>Qtr</u>	<u>Sec</u>	<u>Twp</u>	<u>Rge</u>	<u>County</u>
1			NE	SE	31	26N	31E PHILLIPS
2			NW	SE	31	26N	31E PHILLIPS
3			NW	SE	32	26N	31E PHILLIPS
4			SE	SE	32	26N	31E PHILLIPS
5			SW	SE	32	26N	31E PHILLIPS
6			NE	SW	32	26N	31E PHILLIPS
7			NW	SW	32	26N	31E PHILLIPS
8			SE	SW	32	26N	31E PHILLIPS

Remarks:

BLM FILED ELECTRONIC CLAIMS. THIS CLAIM REFERENCES BLM CLAIM ID BLM2957 AND GRAZING ALLOTMENT MT15439.

THE FOLLOWING ISSUES WERE IDENTIFIED BY THE DNRC DURING ITS EXAMINATION OF THIS WATER RIGHT CLAIM.
 THIS CLAIM NUMBER WAS NOT INCLUDED IN THE BASIN 40M DECREE ISSUED 03/20/2009.

A BETTER UNDERSTANDING OF YOUR CLAIMED WATER RIGHT CAN BE OBTAINED BY COMPARING YOUR RIGHT WITH OTHER CLAIMS IN THE BASIN. FOR EXAMPLE, COMPARE PRIORITY DATES, FLOW RATES, VOLUMES, OR ACRES IRRIGATED. ALSO, YOUR WATER RIGHT MAY BE SUBJECT TO WATER RIGHTS IN ADJOINING SUBBASINS OR BASINS AS WELL AS BEING SUBJECT TO OTHER RIGHTS ON YOUR SOURCE OF SUPPLY. FINALLY, YOUR WATER RIGHT MAY BE SUBJECT TO INDIAN RESERVED AND FEDERAL RESERVED WATER RIGHTS.

COMPLETE DETAILS REGARDING THE DNRC PREPARATION OF THIS INTERLOCUTORY DECREE AND RELATED MATERIALS CAN BE REVIEWED AT THE OFFICE LOCATIONS IDENTIFIED IN THE DOCUMENT ENTITLED "NOTICE OF ENTRY OF INTERLOCUTORY DECREE AND NOTICE OF AVAILABILITY."

SEE GENERAL FINDINGS OF FACT AND CONCLUSIONS OF LAW FOR FURTHER EXPLANATION OF YOUR CLAIMED WATER RIGHT. THESE FINDINGS CAN BE FOUND AS INDICATED IN THE DOCUMENT ENTITLED "NOTICE OF ENTRY OF INTERLOCUTORY DECREE AND NOTICE OF AVAILABILITY." IF YOU NEED OBJECTION FORMS, OR HAVE QUESTIONS ABOUT WATER COURT PROCEDURES OR CHANGES TO YOUR RIGHT, YOU CAN CONTACT THE WATER COURT BY CALLING 1-800-624-3270 (WITHIN MONTANA ONLY) OR 1-406-586-4364, OR BY WRITING TO P.O. BOX 1389, BOZEMAN, MT 59771-1389.

**INTERLOCUTORY DECREE
BEAVER CREEK, TRIBUTARY TO MILK RIVER
BASIN 40M
ABSTRACT OF WATER RIGHT CLAIM**

IMPORTANT NOTICE

THIS WATER RIGHT ABSTRACT MAY INCLUDE MODIFICATIONS OF THE WATER RIGHT AS CLAIMED OR AMENDED. MODIFICATIONS ARE AUTHORIZED BY THE MONTANA SUPREME COURT WATER RIGHT CLAIMS EXAMINATION RULES OR BY ORDER OF THE WATER COURT. OBJECTIONS MAY BE FILED ACCORDING TO PROCEDURES OUTLINED IN THE "NOTICE OF ENTRY OF INTERLOCUTORY DECREE AND NOTICE OF AVAILABILITY".

Water Right Number: 40M 30142316 STATEMENT OF CLAIM

Version: 1 -- ORIGINAL RIGHT

Status: ACTIVE

Owners: USA (DEPT OF INTERIOR BUREAU OF LAND MGMT)
5001 SOUTHGATE DR
BILLINGS, MT 59101-4669

Priority Date: JULY 11, 1935

Type of Historical Right: USE

Purpose (Use): STOCK

***Flow Rate:** A SPECIFIC FLOW RATE HAS NOT BEEN DECREED BECAUSE THIS USE CONSISTS OF STOCK DRINKING DIRECTLY FROM THE SOURCE, OR FROM A DITCH SYSTEM. THE FLOW RATE IS LIMITED TO THE MINIMUM AMOUNT HISTORICALLY NECESSARY TO SUSTAIN THIS PURPOSE.

***Volume:** THIS RIGHT INCLUDES THE AMOUNT OF WATER CONSUMPTIVELY USED FOR STOCKWATERING PURPOSES AT THE RATE OF 30 GALLONS PER DAY PER ANIMAL UNIT. ANIMAL UNITS SHALL BE BASED ON REASONABLE CARRYING CAPACITY AND HISTORICAL USE OF THE AREA SERVICED BY THIS WATER SOURCE.

Source Name: SPRING COULEE

Source Type: SURFACE WATER

Point of Diversion and Means of Diversion:

<u>ID</u>	<u>Govt Lot</u>	<u>Qtr Sec</u>	<u>Sec</u>	<u>Twp</u>	<u>Rge</u>	<u>County</u>
1		SESW	34	28N	27E	PHILLIPS

Period of Diversion: JANUARY 1 TO DECEMBER 31

Diversion Means: LIVESTOCK DIRECT FROM SOURCE

Period of Use: JANUARY 1 TO DECEMBER 31

Place of Use:

<u>ID</u>	<u>Acres</u>	<u>Govt Lot</u>	<u>Qtr Sec</u>	<u>Sec</u>	<u>Twp</u>	<u>Rge</u>	<u>County</u>
1			SESW	34	28N	27E	PHILLIPS

Remarks:

BLM FILED ELECTRONIC CLAIMS. THIS CLAIM REFERENCES BLM CLAIM ID BLM2958 AND GRAZING ALLOTMENT MT05386.

THE FOLLOWING ISSUES WERE IDENTIFIED BY THE DNRC DURING ITS EXAMINATION OF THIS WATER RIGHT CLAIM.

THIS CLAIM NUMBER WAS NOT INCLUDED IN THE BASIN 40M DECREE ISSUED 03/20/2009.

A BETTER UNDERSTANDING OF YOUR CLAIMED WATER RIGHT CAN BE OBTAINED BY COMPARING YOUR RIGHT WITH OTHER CLAIMS IN THE BASIN. FOR EXAMPLE, COMPARE PRIORITY DATES, FLOW RATES, VOLUMES, OR ACRES IRRIGATED. ALSO, YOUR WATER RIGHT MAY BE SUBJECT TO WATER RIGHTS IN ADJOINING SUBBASINS OR BASINS AS WELL AS BEING SUBJECT TO OTHER RIGHTS ON YOUR SOURCE OF SUPPLY. FINALLY, YOUR WATER RIGHT MAY BE SUBJECT TO INDIAN RESERVED AND FEDERAL RESERVED WATER RIGHTS.

COMPLETE DETAILS REGARDING THE DNRC PREPARATION OF THIS INTERLOCUTORY DECREE AND RELATED MATERIALS CAN BE REVIEWED AT THE OFFICE LOCATIONS IDENTIFIED IN THE DOCUMENT ENTITLED "NOTICE OF ENTRY OF INTERLOCUTORY DECREE AND NOTICE OF AVAILABILITY."

SEE GENERAL FINDINGS OF FACT AND CONCLUSIONS OF LAW FOR FURTHER EXPLANATION OF YOUR CLAIMED WATER RIGHT. THESE FINDINGS CAN BE FOUND AS INDICATED IN THE DOCUMENT ENTITLED "NOTICE OF ENTRY OF INTERLOCUTORY DECREE AND NOTICE OF AVAILABILITY." IF YOU NEED OBJECTION FORMS, OR HAVE QUESTIONS ABOUT WATER COURT PROCEDURES OR CHANGES TO YOUR RIGHT, YOU CAN CONTACT THE WATER COURT BY CALLING 1-800-624-3270 (WITHIN MONTANA ONLY) OR 1-406-586-4364, OR BY WRITING TO P.O. BOX 1389, BOZEMAN, MT 59771-1389.

**INTERLOCUTORY DECREE
BEAVER CREEK, TRIBUTARY TO MILK RIVER
BASIN 40M
ABSTRACT OF WATER RIGHT CLAIM**

IMPORTANT NOTICE

THIS WATER RIGHT ABSTRACT MAY INCLUDE MODIFICATIONS OF THE WATER RIGHT AS CLAIMED OR AMENDED. MODIFICATIONS ARE AUTHORIZED BY THE MONTANA SUPREME COURT WATER RIGHT CLAIMS EXAMINATION RULES OR BY ORDER OF THE WATER COURT. OBJECTIONS MAY BE FILED ACCORDING TO PROCEDURES OUTLINED IN THE "NOTICE OF ENTRY OF INTERLOCUTORY DECREE AND NOTICE OF AVAILABILITY".

Water Right Number: 40M 30142317 STATEMENT OF CLAIM
Version: 1 -- ORIGINAL RIGHT
Status: ACTIVE

Owners: USA (DEPT OF INTERIOR BUREAU OF LAND MGMT)
5001 SOUTHGATE DR
BILLINGS, MT 59101-4669

Priority Date: JULY 11, 1935

Type of Historical Right: USE

Purpose (Use): STOCK

***Flow Rate:** A SPECIFIC FLOW RATE HAS NOT BEEN DECREED BECAUSE THIS USE CONSISTS OF STOCK DRINKING DIRECTLY FROM THE SOURCE, OR FROM A DITCH SYSTEM. THE FLOW RATE IS LIMITED TO THE MINIMUM AMOUNT HISTORICALLY NECESSARY TO SUSTAIN THIS PURPOSE.

***Volume:** THIS RIGHT INCLUDES THE AMOUNT OF WATER CONSUMPTIVELY USED FOR STOCKWATERING PURPOSES AT THE RATE OF 30 GALLONS PER DAY PER ANIMAL UNIT. ANIMAL UNITS SHALL BE BASED ON REASONABLE CARRYING CAPACITY AND HISTORICAL USE OF THE AREA SERVICED BY THIS WATER SOURCE.

Source Name: SPRING CREEK

Source Type: SURFACE WATER

Point of Diversion and Means of Diversion:

<u>ID</u>	<u>Govt Lot</u>	<u>Qtr</u>	<u>Sec</u>	<u>Twp</u>	<u>Rge</u>	<u>County</u>
1		NENW	20	26N	33E	PHILLIPS
Period of Diversion:	JANUARY 1 TO DECEMBER 31					
Diversion Means:	LIVESTOCK DIRECT FROM SOURCE					
2		NWNE	20	26N	33E	PHILLIPS
Period of Diversion:	JANUARY 1 TO DECEMBER 31					
Diversion Means:	LIVESTOCK DIRECT FROM SOURCE					
3		NWNW	20	26N	33E	PHILLIPS
Period of Diversion:	JANUARY 1 TO DECEMBER 31					

Diversion Means: LIVESTOCK DIRECT FROM SOURCE
 4 SENE 20 26N 33E PHILLIPS
Period of Diversion: JANUARY 1 TO DECEMBER 31
Diversion Means: LIVESTOCK DIRECT FROM SOURCE
 5 SWNE 20 26N 33E PHILLIPS
Period of Diversion: JANUARY 1 TO DECEMBER 31
Diversion Means: LIVESTOCK DIRECT FROM SOURCE
 6 NWNE 28 26N 33E PHILLIPS
Period of Diversion: JANUARY 1 TO DECEMBER 31
Diversion Means: LIVESTOCK DIRECT FROM SOURCE
 7 SWNE 28 26N 33E PHILLIPS
Period of Diversion: JANUARY 1 TO DECEMBER 31
Diversion Means: LIVESTOCK DIRECT FROM SOURCE
Period of Use: JANUARY 1 TO DECEMBER 31

Place of Use:

<u>ID</u>	<u>Acres</u>	<u>Govt Lot</u>	<u>Qtr Sec</u>	<u>Sec</u>	<u>Twp</u>	<u>Rge</u>	<u>County</u>
1			NENW	20	26N	33E	PHILLIPS
2			NWNE	20	26N	33E	PHILLIPS
3			NWNW	20	26N	33E	PHILLIPS
4			SENE	20	26N	33E	PHILLIPS
5			SWNE	20	26N	33E	PHILLIPS
6			NWNE	28	26N	33E	PHILLIPS
7			SWNE	28	26N	33E	PHILLIPS

Remarks:

BLM FILED ELECTRONIC CLAIMS. THIS CLAIM REFERENCES BLM CLAIM ID BLM2959 AND GRAZING ALLOTMENT MT15429.

THE FOLLOWING ISSUES WERE IDENTIFIED BY THE DNRC DURING ITS EXAMINATION OF THIS WATER RIGHT CLAIM.
 THIS CLAIM NUMBER WAS NOT INCLUDED IN THE BASIN 40M DECREE ISSUED 03/20/2009.

A BETTER UNDERSTANDING OF YOUR CLAIMED WATER RIGHT CAN BE OBTAINED BY COMPARING YOUR RIGHT WITH OTHER CLAIMS IN THE BASIN. FOR EXAMPLE, COMPARE PRIORITY DATES, FLOW RATES, VOLUMES, OR ACRES IRRIGATED. ALSO, YOUR WATER RIGHT MAY BE SUBJECT TO WATER RIGHTS IN ADJOINING SUBBASINS OR BASINS AS WELL AS BEING SUBJECT TO OTHER RIGHTS ON YOUR SOURCE OF SUPPLY. FINALLY, YOUR WATER RIGHT MAY BE SUBJECT TO INDIAN RESERVED AND FEDERAL RESERVED WATER RIGHTS.

COMPLETE DETAILS REGARDING THE DNRC PREPARATION OF THIS INTERLOCUTORY DECREE AND RELATED MATERIALS CAN BE REVIEWED AT THE OFFICE LOCATIONS IDENTIFIED IN THE DOCUMENT ENTITLED "NOTICE OF ENTRY OF INTERLOCUTORY DECREE AND NOTICE OF AVAILABILITY."

SEE GENERAL FINDINGS OF FACT AND CONCLUSIONS OF LAW FOR FURTHER EXPLANATION OF YOUR CLAIMED WATER RIGHT. THESE FINDINGS CAN BE FOUND AS INDICATED IN THE DOCUMENT ENTITLED "NOTICE OF ENTRY OF INTERLOCUTORY DECREE AND NOTICE OF AVAILABILITY." IF YOU NEED OBJECTION FORMS, OR HAVE QUESTIONS ABOUT WATER COURT PROCEDURES OR CHANGES TO YOUR RIGHT, YOU CAN CONTACT THE WATER COURT BY CALLING 1-800-624-3270 (WITHIN MONTANA ONLY) OR 1-406-586-4364, OR BY WRITING TO P.O. BOX 1389, BOZEMAN, MT 59771-1389.

**INTERLOCUTORY DECREE
BEAVER CREEK, TRIBUTARY TO MILK RIVER
BASIN 40M
ABSTRACT OF WATER RIGHT CLAIM**

IMPORTANT NOTICE

THIS WATER RIGHT ABSTRACT MAY INCLUDE MODIFICATIONS OF THE WATER RIGHT AS CLAIMED OR AMENDED. MODIFICATIONS ARE AUTHORIZED BY THE MONTANA SUPREME COURT WATER RIGHT CLAIMS EXAMINATION RULES OR BY ORDER OF THE WATER COURT. OBJECTIONS MAY BE FILED ACCORDING TO PROCEDURES OUTLINED IN THE "NOTICE OF ENTRY OF INTERLOCUTORY DECREE AND NOTICE OF AVAILABILITY".

Water Right Number: 40M 30142318 STATEMENT OF CLAIM
Version: 1 -- ORIGINAL RIGHT
Status: ACTIVE

Owners: USA (DEPT OF INTERIOR BUREAU OF LAND MGMT)
5001 SOUTHGATE DR
BILLINGS, MT 59101-4669

Priority Date: JULY 11, 1935

Type of Historical Right: USE

Purpose (Use): STOCK

***Flow Rate:** A SPECIFIC FLOW RATE HAS NOT BEEN DECREED BECAUSE THIS USE CONSISTS OF STOCK DRINKING DIRECTLY FROM THE SOURCE, OR FROM A DITCH SYSTEM. THE FLOW RATE IS LIMITED TO THE MINIMUM AMOUNT HISTORICALLY NECESSARY TO SUSTAIN THIS PURPOSE.

***Volume:** THIS RIGHT INCLUDES THE AMOUNT OF WATER CONSUMPTIVELY USED FOR STOCKWATERING PURPOSES AT THE RATE OF 30 GALLONS PER DAY PER ANIMAL UNIT. ANIMAL UNITS SHALL BE BASED ON REASONABLE CARRYING CAPACITY AND HISTORICAL USE OF THE AREA SERVICED BY THIS WATER SOURCE.

Source Name: TALLOW CREEK

Source Type: SURFACE WATER

Point of Diversion and Means of Diversion:

<u>ID</u>	<u>Govt Lot</u>	<u>Qtr Sec</u>	<u>Sec</u>	<u>Twp</u>	<u>Rge</u>	<u>County</u>
1		NWSE	5	25N	33E	PHILLIPS
Period of Diversion:	JANUARY 1 TO DECEMBER 31					
Diversion Means:	LIVESTOCK DIRECT FROM SOURCE					
2		SESE	5	25N	33E	PHILLIPS
Period of Diversion:	JANUARY 1 TO DECEMBER 31					
Diversion Means:	LIVESTOCK DIRECT FROM SOURCE					
3		SWNE	5	25N	33E	PHILLIPS
Period of Diversion:	JANUARY 1 TO DECEMBER 31					

Diversion Means: LIVESTOCK DIRECT FROM SOURCE
 4 SWSE 5 25N 33E PHILLIPS
Period of Diversion: JANUARY 1 TO DECEMBER 31
Diversion Means: LIVESTOCK DIRECT FROM SOURCE
 5 3 5 25N 33E PHILLIPS
Period of Diversion: JANUARY 1 TO DECEMBER 31
Diversion Means: LIVESTOCK DIRECT FROM SOURCE
 6 SWSE 30 26N 33E PHILLIPS
Period of Diversion: JANUARY 1 TO DECEMBER 31
Diversion Means: LIVESTOCK DIRECT FROM SOURCE
Period of Use: JANUARY 1 TO DECEMBER 31

Place of Use:

<u>ID</u>	<u>Acres</u>	<u>Govt Lot</u>	<u>Qtr Sec</u>	<u>Sec</u>	<u>Twp</u>	<u>Rge</u>	<u>County</u>
1			NWSE	5	25N	33E	PHILLIPS
2			SESE	5	25N	33E	PHILLIPS
3			SWNE	5	25N	33E	PHILLIPS
4			SWSE	5	25N	33E	PHILLIPS
5		3		5	25N	33E	PHILLIPS
6			SWSE	30	26N	33E	PHILLIPS

Remarks:

BLM FILED ELECTRONIC CLAIMS. THIS CLAIM REFERENCES BLM CLAIM ID BLM2960 AND GRAZING ALLOTMENT MT05430.

THE FOLLOWING ISSUES WERE IDENTIFIED BY THE DNRC DURING ITS EXAMINATION OF THIS WATER RIGHT CLAIM.
 THIS CLAIM NUMBER WAS NOT INCLUDED IN THE BASIN 40M DECREE ISSUED 03/20/2009.
 THE WATER RIGHTS LISTED FOLLOWING THIS STATEMENT WERE FILED BY DIFFERENT PARTIES WHO CLAIM OVERLAPPING PLACES OF USE. 40M 30128209, 40M 30142318.

A BETTER UNDERSTANDING OF YOUR CLAIMED WATER RIGHT CAN BE OBTAINED BY COMPARING YOUR RIGHT WITH OTHER CLAIMS IN THE BASIN. FOR EXAMPLE, COMPARE PRIORITY DATES, FLOW RATES, VOLUMES, OR ACRES IRRIGATED. ALSO, YOUR WATER RIGHT MAY BE SUBJECT TO WATER RIGHTS IN ADJOINING SUBBASINS OR BASINS AS WELL AS BEING SUBJECT TO OTHER RIGHTS ON YOUR SOURCE OF SUPPLY. FINALLY, YOUR WATER RIGHT MAY BE SUBJECT TO INDIAN RESERVED AND FEDERAL RESERVED WATER RIGHTS.

COMPLETE DETAILS REGARDING THE DNRC PREPARATION OF THIS INTERLOCUTORY DECREE AND RELATED MATERIALS CAN BE REVIEWED AT THE OFFICE LOCATIONS IDENTIFIED IN THE DOCUMENT ENTITLED "NOTICE OF ENTRY OF INTERLOCUTORY DECREE AND NOTICE OF AVAILABILITY."

SEE GENERAL FINDINGS OF FACT AND CONCLUSIONS OF LAW FOR FURTHER EXPLANATION OF YOUR CLAIMED WATER RIGHT. THESE FINDINGS CAN BE FOUND AS INDICATED IN THE DOCUMENT ENTITLED "NOTICE OF ENTRY OF INTERLOCUTORY DECREE AND NOTICE OF AVAILABILITY." IF YOU NEED OBJECTION FORMS, OR HAVE QUESTIONS ABOUT WATER COURT PROCEDURES OR CHANGES TO YOUR RIGHT, YOU CAN CONTACT THE WATER COURT BY CALLING 1-800-624-3270 (WITHIN MONTANA ONLY) OR 1-406-586-4364, OR BY WRITING TO P.O. BOX 1389, BOZEMAN, MT 59771-1389.

**INTERLOCUTORY DECREE
BEAVER CREEK, TRIBUTARY TO MILK RIVER
BASIN 40M
ABSTRACT OF WATER RIGHT CLAIM**

IMPORTANT NOTICE

THIS WATER RIGHT ABSTRACT MAY INCLUDE MODIFICATIONS OF THE WATER RIGHT AS CLAIMED OR AMENDED. MODIFICATIONS ARE AUTHORIZED BY THE MONTANA SUPREME COURT WATER RIGHT CLAIMS EXAMINATION RULES OR BY ORDER OF THE WATER COURT. OBJECTIONS MAY BE FILED ACCORDING TO PROCEDURES OUTLINED IN THE "NOTICE OF ENTRY OF INTERLOCUTORY DECREE AND NOTICE OF AVAILABILITY".

Water Right Number: 40M 30142319 STATEMENT OF CLAIM

Version: 1 -- ORIGINAL RIGHT

Status: ACTIVE

Owners: USA (DEPT OF INTERIOR BUREAU OF LAND MGMT)
5001 SOUTHGATE DR
BILLINGS, MT 59101-4669

Priority Date: JULY 11, 1935

Type of Historical Right: USE

Purpose (Use): STOCK

***Flow Rate:** A SPECIFIC FLOW RATE HAS NOT BEEN DECREED BECAUSE THIS USE CONSISTS OF STOCK DRINKING DIRECTLY FROM THE SOURCE, OR FROM A DITCH SYSTEM. THE FLOW RATE IS LIMITED TO THE MINIMUM AMOUNT HISTORICALLY NECESSARY TO SUSTAIN THIS PURPOSE.

***Volume:** THIS RIGHT INCLUDES THE AMOUNT OF WATER CONSUMPTIVELY USED FOR STOCKWATERING PURPOSES AT THE RATE OF 30 GALLONS PER DAY PER ANIMAL UNIT. ANIMAL UNITS SHALL BE BASED ON REASONABLE CARRYING CAPACITY AND HISTORICAL USE OF THE AREA SERVICED BY THIS WATER SOURCE.

Source Name: TALLOW CREEK

Source Type: SURFACE WATER

Point of Diversion and Means of Diversion:

<u>ID</u>	<u>Govt Lot</u>	<u>Qtr Sec</u>	<u>Sec</u>	<u>Twp</u>	<u>Rge</u>	<u>County</u>
1		SWSE	30	26N	33E	PHILLIPS

Period of Diversion: JANUARY 1 TO DECEMBER 31

Diversion Means: LIVESTOCK DIRECT FROM SOURCE

Period of Use: JANUARY 1 TO DECEMBER 31

Place of Use:

<u>ID</u>	<u>Acres</u>	<u>Govt Lot</u>	<u>Qtr Sec</u>	<u>Sec</u>	<u>Twp</u>	<u>Rge</u>	<u>County</u>
1			SWSE	30	26N	33E	PHILLIPS

Remarks:

BLM FILED ELECTRONIC CLAIMS. THIS CLAIM REFERENCES BLM CLAIM ID BLM2961 AND GRAZING ALLOTMENT MT15463.

THE FOLLOWING ISSUES WERE IDENTIFIED BY THE DNRC DURING ITS EXAMINATION OF THIS WATER RIGHT CLAIM.

THIS CLAIM NUMBER WAS NOT INCLUDED IN THE BASIN 40M DECREE ISSUED 03/20/2009.

THE WATER RIGHTS LISTED FOLLOWING THIS STATEMENT WERE FILED BY DIFFERENT PARTIES WHO CLAIM OVERLAPPING PLACES OF USE. 40M 30128209, 40M 30142319.

A BETTER UNDERSTANDING OF YOUR CLAIMED WATER RIGHT CAN BE OBTAINED BY COMPARING YOUR RIGHT WITH OTHER CLAIMS IN THE BASIN. FOR EXAMPLE, COMPARE PRIORITY DATES, FLOW RATES, VOLUMES, OR ACRES IRRIGATED. ALSO, YOUR WATER RIGHT MAY BE SUBJECT TO WATER RIGHTS IN ADJOINING SUBBASINS OR BASINS AS WELL AS BEING SUBJECT TO OTHER RIGHTS ON YOUR SOURCE OF SUPPLY. FINALLY, YOUR WATER RIGHT MAY BE SUBJECT TO INDIAN RESERVED AND FEDERAL RESERVED WATER RIGHTS.

COMPLETE DETAILS REGARDING THE DNRC PREPARATION OF THIS INTERLOCUTORY DECREE AND RELATED MATERIALS CAN BE REVIEWED AT THE OFFICE LOCATIONS IDENTIFIED IN THE DOCUMENT ENTITLED "NOTICE OF ENTRY OF INTERLOCUTORY DECREE AND NOTICE OF AVAILABILITY."

SEE GENERAL FINDINGS OF FACT AND CONCLUSIONS OF LAW FOR FURTHER EXPLANATION OF YOUR CLAIMED WATER RIGHT. THESE FINDINGS CAN BE FOUND AS INDICATED IN THE DOCUMENT ENTITLED "NOTICE OF ENTRY OF INTERLOCUTORY DECREE AND NOTICE OF AVAILABILITY." IF YOU NEED OBJECTION FORMS, OR HAVE QUESTIONS ABOUT WATER COURT PROCEDURES OR CHANGES TO YOUR RIGHT, YOU CAN CONTACT THE WATER COURT BY CALLING 1-800-624-3270 (WITHIN MONTANA ONLY) OR 1-406-586-4364, OR BY WRITING TO P.O. BOX 1389, BOZEMAN, MT 59771-1389.

**INTERLOCUTORY DECREE
BEAVER CREEK, TRIBUTARY TO MILK RIVER
BASIN 40M
ABSTRACT OF WATER RIGHT CLAIM**

IMPORTANT NOTICE

THIS WATER RIGHT ABSTRACT MAY INCLUDE MODIFICATIONS OF THE WATER RIGHT AS CLAIMED OR AMENDED. MODIFICATIONS ARE AUTHORIZED BY THE MONTANA SUPREME COURT WATER RIGHT CLAIMS EXAMINATION RULES OR BY ORDER OF THE WATER COURT. OBJECTIONS MAY BE FILED ACCORDING TO PROCEDURES OUTLINED IN THE "NOTICE OF ENTRY OF INTERLOCUTORY DECREE AND NOTICE OF AVAILABILITY".

Water Right Number: 40M 30142320 STATEMENT OF CLAIM

Version: 1 -- ORIGINAL RIGHT

Status: ACTIVE

Owners: USA (DEPT OF INTERIOR BUREAU OF LAND MGMT)
5001 SOUTHGATE DR
BILLINGS, MT 59101-4669

Priority Date: JULY 11, 1935

Type of Historical Right: USE

Purpose (Use): STOCK

***Flow Rate:** A SPECIFIC FLOW RATE HAS NOT BEEN DECREED BECAUSE THIS USE CONSISTS OF STOCK DRINKING DIRECTLY FROM THE SOURCE, OR FROM A DITCH SYSTEM. THE FLOW RATE IS LIMITED TO THE MINIMUM AMOUNT HISTORICALLY NECESSARY TO SUSTAIN THIS PURPOSE.

***Volume:** THIS RIGHT INCLUDES THE AMOUNT OF WATER CONSUMPTIVELY USED FOR STOCKWATERING PURPOSES AT THE RATE OF 30 GALLONS PER DAY PER ANIMAL UNIT. ANIMAL UNITS SHALL BE BASED ON REASONABLE CARRYING CAPACITY AND HISTORICAL USE OF THE AREA SERVICED BY THIS WATER SOURCE.

Source Name: UNNAMED TRIBUTARY OF BEAVER CREEK

Source Type: SURFACE WATER

Point of Diversion and Means of Diversion:

<u>ID</u>	<u>Govt Lot</u>	<u>Qtr Sec</u>	<u>Sec</u>	<u>Twp</u>	<u>Rge</u>	<u>County</u>
1		NESE	12	27N	30E	PHILLIPS
Period of Diversion:	JANUARY 1 TO DECEMBER 31					
Diversion Means:	LIVESTOCK DIRECT FROM SOURCE					
2		NESW	12	27N	30E	PHILLIPS
Period of Diversion:	JANUARY 1 TO DECEMBER 31					
Diversion Means:	LIVESTOCK DIRECT FROM SOURCE					
3		NWSE	12	27N	30E	PHILLIPS
Period of Diversion:	JANUARY 1 TO DECEMBER 31					

Diversion Means: LIVESTOCK DIRECT FROM SOURCE
 4 SENE 12 27N 30E PHILLIPS
Period of Diversion: JANUARY 1 TO DECEMBER 31
Diversion Means: LIVESTOCK DIRECT FROM SOURCE
 5 SENW 12 27N 30E PHILLIPS
Period of Diversion: JANUARY 1 TO DECEMBER 31
Diversion Means: LIVESTOCK DIRECT FROM SOURCE
 6 SESW 12 27N 30E PHILLIPS
Period of Diversion: JANUARY 1 TO DECEMBER 31
Diversion Means: LIVESTOCK DIRECT FROM SOURCE
 7 SWSE 12 27N 30E PHILLIPS
Period of Diversion: JANUARY 1 TO DECEMBER 31
Diversion Means: LIVESTOCK DIRECT FROM SOURCE
Period of Use: JANUARY 1 TO DECEMBER 31

Place of Use:

<u>ID</u>	<u>Acres</u>	<u>Govt Lot</u>	<u>Qtr Sec</u>	<u>Sec</u>	<u>Twp</u>	<u>Rge</u>	<u>County</u>
1			NESE	12	27N	30E	PHILLIPS
2			NESW	12	27N	30E	PHILLIPS
3			NWSE	12	27N	30E	PHILLIPS
4			SENE	12	27N	30E	PHILLIPS
5			SENW	12	27N	30E	PHILLIPS
6			SESW	12	27N	30E	PHILLIPS
7			SWSE	12	27N	30E	PHILLIPS

Remarks:

BLM FILED ELECTRONIC CLAIMS. THIS CLAIM REFERENCES BLM CLAIM ID BLM2962 AND GRAZING ALLOTMENT MT01554.

THE FOLLOWING ISSUES WERE IDENTIFIED BY THE DNRC DURING ITS EXAMINATION OF THIS WATER RIGHT CLAIM.
 THIS CLAIM NUMBER WAS NOT INCLUDED IN THE BASIN 40M DECREE ISSUED 03/20/2009.

A BETTER UNDERSTANDING OF YOUR CLAIMED WATER RIGHT CAN BE OBTAINED BY COMPARING YOUR RIGHT WITH OTHER CLAIMS IN THE BASIN. FOR EXAMPLE, COMPARE PRIORITY DATES, FLOW RATES, VOLUMES, OR ACRES IRRIGATED. ALSO, YOUR WATER RIGHT MAY BE SUBJECT TO WATER RIGHTS IN ADJOINING SUBBASINS OR BASINS AS WELL AS BEING SUBJECT TO OTHER RIGHTS ON YOUR SOURCE OF SUPPLY. FINALLY, YOUR WATER RIGHT MAY BE SUBJECT TO INDIAN RESERVED AND FEDERAL RESERVED WATER RIGHTS.

COMPLETE DETAILS REGARDING THE DNRC PREPARATION OF THIS INTERLOCUTORY DECREE AND RELATED MATERIALS CAN BE REVIEWED AT THE OFFICE LOCATIONS IDENTIFIED IN THE DOCUMENT ENTITLED "NOTICE OF ENTRY OF INTERLOCUTORY DECREE AND NOTICE OF AVAILABILITY."

SEE GENERAL FINDINGS OF FACT AND CONCLUSIONS OF LAW FOR FURTHER EXPLANATION OF YOUR CLAIMED WATER RIGHT. THESE FINDINGS CAN BE FOUND AS INDICATED IN THE DOCUMENT ENTITLED "NOTICE OF ENTRY OF INTERLOCUTORY DECREE AND NOTICE OF AVAILABILITY." IF YOU NEED OBJECTION FORMS, OR HAVE QUESTIONS ABOUT WATER COURT PROCEDURES OR CHANGES TO YOUR RIGHT, YOU CAN CONTACT THE WATER COURT BY CALLING 1-800-624-3270 (WITHIN MONTANA ONLY) OR 1-406-586-4364, OR BY WRITING TO P.O. BOX 1389, BOZEMAN, MT 59771-1389.

**INTERLOCUTORY DECREE
BEAVER CREEK, TRIBUTARY TO MILK RIVER
BASIN 40M
ABSTRACT OF WATER RIGHT CLAIM**

IMPORTANT NOTICE

THIS WATER RIGHT ABSTRACT MAY INCLUDE MODIFICATIONS OF THE WATER RIGHT AS CLAIMED OR AMENDED. MODIFICATIONS ARE AUTHORIZED BY THE MONTANA SUPREME COURT WATER RIGHT CLAIMS EXAMINATION RULES OR BY ORDER OF THE WATER COURT. OBJECTIONS MAY BE FILED ACCORDING TO PROCEDURES OUTLINED IN THE "NOTICE OF ENTRY OF INTERLOCUTORY DECREE AND NOTICE OF AVAILABILITY".

Water Right Number: 40M 30142321 STATEMENT OF CLAIM
Version: 1 -- ORIGINAL RIGHT
Status: ACTIVE

Owners: USA (DEPT OF INTERIOR BUREAU OF LAND MGMT)
5001 SOUTHGATE DR
BILLINGS, MT 59101-4669

Priority Date: JULY 11, 1935

Type of Historical Right: USE

Purpose (Use): STOCK

***Flow Rate:** A SPECIFIC FLOW RATE HAS NOT BEEN DECREED BECAUSE THIS USE CONSISTS OF STOCK DRINKING DIRECTLY FROM THE SOURCE, OR FROM A DITCH SYSTEM. THE FLOW RATE IS LIMITED TO THE MINIMUM AMOUNT HISTORICALLY NECESSARY TO SUSTAIN THIS PURPOSE.

***Volume:** THIS RIGHT INCLUDES THE AMOUNT OF WATER CONSUMPTIVELY USED FOR STOCKWATERING PURPOSES AT THE RATE OF 30 GALLONS PER DAY PER ANIMAL UNIT. ANIMAL UNITS SHALL BE BASED ON REASONABLE CARRYING CAPACITY AND HISTORICAL USE OF THE AREA SERVICED BY THIS WATER SOURCE.

Source Name: UNNAMED TRIBUTARY OF BEAVER CREEK

Source Type: SURFACE WATER

Point of Diversion and Means of Diversion:

<u>ID</u>	<u>Govt Lot</u>	<u>Qtr</u>	<u>Sec</u>	<u>Twp</u>	<u>Rge</u>	<u>County</u>
1		NENE	20	27N	33E	PHILLIPS
Period of Diversion:	JANUARY 1 TO DECEMBER 31					
Diversion Means:	LIVESTOCK DIRECT FROM SOURCE					
2		SENE	20	27N	33E	PHILLIPS
Period of Diversion:	JANUARY 1 TO DECEMBER 31					
Diversion Means:	LIVESTOCK DIRECT FROM SOURCE					
3		NESE	21	27N	33E	PHILLIPS
Period of Diversion:	JANUARY 1 TO DECEMBER 31					

	Diversion Means:	LIVESTOCK DIRECT FROM SOURCE				
4		NWNE	21	27N	33E	PHILLIPS
	Period of Diversion:	JANUARY 1 TO DECEMBER 31				
	Diversion Means:	LIVESTOCK DIRECT FROM SOURCE				
5		NWSE	21	27N	33E	PHILLIPS
	Period of Diversion:	JANUARY 1 TO DECEMBER 31				
	Diversion Means:	LIVESTOCK DIRECT FROM SOURCE				
6		SENW	21	27N	33E	PHILLIPS
	Period of Diversion:	JANUARY 1 TO DECEMBER 31				
	Diversion Means:	LIVESTOCK DIRECT FROM SOURCE				
7		SESE	21	27N	33E	PHILLIPS
	Period of Diversion:	JANUARY 1 TO DECEMBER 31				
	Diversion Means:	LIVESTOCK DIRECT FROM SOURCE				
8		SWNE	21	27N	33E	PHILLIPS
	Period of Diversion:	JANUARY 1 TO DECEMBER 31				
	Diversion Means:	LIVESTOCK DIRECT FROM SOURCE				
9		SWNW	21	27N	33E	PHILLIPS
	Period of Diversion:	JANUARY 1 TO DECEMBER 31				
	Diversion Means:	LIVESTOCK DIRECT FROM SOURCE				
10		NESE	35	28N	33E	PHILLIPS
	Period of Diversion:	JANUARY 1 TO DECEMBER 31				
	Diversion Means:	LIVESTOCK DIRECT FROM SOURCE				
11		NWSE	35	28N	33E	PHILLIPS
	Period of Diversion:	JANUARY 1 TO DECEMBER 31				
	Diversion Means:	LIVESTOCK DIRECT FROM SOURCE				
12		SESE	35	28N	33E	PHILLIPS
	Period of Diversion:	JANUARY 1 TO DECEMBER 31				
	Diversion Means:	LIVESTOCK DIRECT FROM SOURCE				
13		SWNE	35	28N	33E	PHILLIPS
	Period of Diversion:	JANUARY 1 TO DECEMBER 31				
	Diversion Means:	LIVESTOCK DIRECT FROM SOURCE				
14		NWNW	36	28N	33E	PHILLIPS
	Period of Diversion:	JANUARY 1 TO DECEMBER 31				
	Diversion Means:	LIVESTOCK DIRECT FROM SOURCE				
15		SWNW	36	28N	33E	PHILLIPS
	Period of Diversion:	JANUARY 1 TO DECEMBER 31				
	Diversion Means:	LIVESTOCK DIRECT FROM SOURCE				
	Period of Use:	JANUARY 1 TO DECEMBER 31				

Place of Use:

<u>ID</u>	<u>Acres</u>	<u>Govt Lot</u>	<u>Qtr Sec</u>	<u>Sec</u>	<u>Twp</u>	<u>Rge</u>	<u>County</u>
1			NENE	20	27N	33E	PHILLIPS
2			SENE	20	27N	33E	PHILLIPS
3			NESE	21	27N	33E	PHILLIPS
4			NWNE	21	27N	33E	PHILLIPS
5			NWSE	21	27N	33E	PHILLIPS
6			SENW	21	27N	33E	PHILLIPS
7			SESE	21	27N	33E	PHILLIPS
8			SWNE	21	27N	33E	PHILLIPS
9			SWNW	21	27N	33E	PHILLIPS
10			NESE	35	28N	33E	PHILLIPS
11			NWSE	35	28N	33E	PHILLIPS
12			SESE	35	28N	33E	PHILLIPS
13			SWNE	35	28N	33E	PHILLIPS
14			NWNW	36	28N	33E	PHILLIPS
15			SWNW	36	28N	33E	PHILLIPS

Remarks:

BLM FILED ELECTRONIC CLAIMS. THIS CLAIM REFERENCES BLM CLAIM ID BLM2963 AND GRAZING ALLOTMENT MT05406.

THE FOLLOWING ISSUES WERE IDENTIFIED BY THE DNRC DURING ITS EXAMINATION OF THIS WATER RIGHT CLAIM.

THIS CLAIM NUMBER WAS NOT INCLUDED IN THE BASIN 40M DECREE ISSUED 03/20/2009.

A BETTER UNDERSTANDING OF YOUR CLAIMED WATER RIGHT CAN BE OBTAINED BY COMPARING YOUR RIGHT WITH OTHER CLAIMS IN THE BASIN. FOR EXAMPLE, COMPARE PRIORITY DATES, FLOW RATES, VOLUMES, OR ACRES IRRIGATED. ALSO, YOUR WATER RIGHT MAY BE SUBJECT TO WATER RIGHTS IN ADJOINING SUBBASINS OR BASINS AS WELL AS BEING SUBJECT TO OTHER RIGHTS ON YOUR SOURCE OF SUPPLY. FINALLY, YOUR WATER RIGHT MAY BE SUBJECT TO INDIAN RESERVED AND FEDERAL RESERVED WATER RIGHTS.

COMPLETE DETAILS REGARDING THE DNRC PREPARATION OF THIS INTERLOCUTORY DECREE AND RELATED MATERIALS CAN BE REVIEWED AT THE OFFICE LOCATIONS IDENTIFIED IN THE DOCUMENT ENTITLED "NOTICE OF ENTRY OF INTERLOCUTORY DECREE AND NOTICE OF AVAILABILITY."

SEE GENERAL FINDINGS OF FACT AND CONCLUSIONS OF LAW FOR FURTHER EXPLANATION OF YOUR CLAIMED WATER RIGHT. THESE FINDINGS CAN BE FOUND AS INDICATED IN THE DOCUMENT ENTITLED "NOTICE OF ENTRY OF INTERLOCUTORY DECREE AND NOTICE OF AVAILABILITY." IF YOU NEED OBJECTION FORMS, OR HAVE QUESTIONS ABOUT WATER COURT PROCEDURES OR CHANGES TO YOUR RIGHT, YOU CAN CONTACT THE WATER COURT BY CALLING 1-800-624-3270 (WITHIN MONTANA ONLY) OR 1-406-586-4364, OR BY WRITING TO P.O. BOX 1389, BOZEMAN, MT 59771-1389.

**INTERLOCUTORY DECREE
BEAVER CREEK, TRIBUTARY TO MILK RIVER
BASIN 40M
ABSTRACT OF WATER RIGHT CLAIM**

IMPORTANT NOTICE

THIS WATER RIGHT ABSTRACT MAY INCLUDE MODIFICATIONS OF THE WATER RIGHT AS CLAIMED OR AMENDED. MODIFICATIONS ARE AUTHORIZED BY THE MONTANA SUPREME COURT WATER RIGHT CLAIMS EXAMINATION RULES OR BY ORDER OF THE WATER COURT. OBJECTIONS MAY BE FILED ACCORDING TO PROCEDURES OUTLINED IN THE "NOTICE OF ENTRY OF INTERLOCUTORY DECREE AND NOTICE OF AVAILABILITY".

Water Right Number: 40M 30142322 STATEMENT OF CLAIM

Version: 1 -- ORIGINAL RIGHT

Status: ACTIVE

Owners: USA (DEPT OF INTERIOR BUREAU OF LAND MGMT)
5001 SOUTHGATE DR
BILLINGS, MT 59101-4669

Priority Date: JULY 11, 1935

Type of Historical Right: USE

Purpose (Use): STOCK

***Flow Rate:** A SPECIFIC FLOW RATE HAS NOT BEEN DECREED BECAUSE THIS USE CONSISTS OF STOCK DRINKING DIRECTLY FROM THE SOURCE, OR FROM A DITCH SYSTEM. THE FLOW RATE IS LIMITED TO THE MINIMUM AMOUNT HISTORICALLY NECESSARY TO SUSTAIN THIS PURPOSE.

***Volume:** THIS RIGHT INCLUDES THE AMOUNT OF WATER CONSUMPTIVELY USED FOR STOCKWATERING PURPOSES AT THE RATE OF 30 GALLONS PER DAY PER ANIMAL UNIT. ANIMAL UNITS SHALL BE BASED ON REASONABLE CARRYING CAPACITY AND HISTORICAL USE OF THE AREA SERVICED BY THIS WATER SOURCE.

Source Name: UNNAMED TRIBUTARY OF BEAVER CREEK

Source Type: SURFACE WATER

Point of Diversion and Means of Diversion:

<u>ID</u>	<u>Govt Lot</u>	<u>Qtr</u>	<u>Sec</u>	<u>Twp</u>	<u>Rge</u>	<u>County</u>
1		SWNE	6	26N	30E	PHILLIPS
Period of Diversion:	JANUARY 1 TO DECEMBER 31					
Diversion Means:	LIVESTOCK DIRECT FROM SOURCE					
2	2		6	26N	30E	PHILLIPS
Period of Diversion:	JANUARY 1 TO DECEMBER 31					
Diversion Means:	LIVESTOCK DIRECT FROM SOURCE					
3		NESE	8	26N	30E	PHILLIPS
Period of Diversion:	JANUARY 1 TO DECEMBER 31					

Diversion Means: LIVESTOCK DIRECT FROM SOURCE
4 SESE 8 26N 30E PHILLIPS
Period of Diversion: JANUARY 1 TO DECEMBER 31
Diversion Means: LIVESTOCK DIRECT FROM SOURCE
5 NWNWSW 9 26N 30E PHILLIPS
Period of Diversion: JANUARY 1 TO DECEMBER 31
Diversion Means: LIVESTOCK DIRECT FROM SOURCE
Period of Use: JANUARY 1 TO DECEMBER 31

Place of Use:

<u>ID</u>	<u>Acres</u>	<u>Govt Lot</u>	<u>Qtr Sec</u>	<u>Sec</u>	<u>Twp</u>	<u>Rge</u>	<u>County</u>
1			SWNE	6	26N	30E	PHILLIPS
2		2		6	26N	30E	PHILLIPS
3			NESE	8	26N	30E	PHILLIPS
4			SESE	8	26N	30E	PHILLIPS
5			NWNWSW	9	26N	30E	PHILLIPS

Remarks:

BLM FILED ELECTRONIC CLAIMS. THIS CLAIM REFERENCES BLM CLAIM ID BLM2964 AND GRAZING ALLOTMENT MT05415.

THE FOLLOWING ISSUES WERE IDENTIFIED BY THE DNRC DURING ITS EXAMINATION OF THIS WATER RIGHT CLAIM.

THIS CLAIM NUMBER WAS NOT INCLUDED IN THE BASIN 40M DECREE ISSUED 03/20/2009.

A BETTER UNDERSTANDING OF YOUR CLAIMED WATER RIGHT CAN BE OBTAINED BY COMPARING YOUR RIGHT WITH OTHER CLAIMS IN THE BASIN. FOR EXAMPLE, COMPARE PRIORITY DATES, FLOW RATES, VOLUMES, OR ACRES IRRIGATED. ALSO, YOUR WATER RIGHT MAY BE SUBJECT TO WATER RIGHTS IN ADJOINING SUBBASINS OR BASINS AS WELL AS BEING SUBJECT TO OTHER RIGHTS ON YOUR SOURCE OF SUPPLY. FINALLY, YOUR WATER RIGHT MAY BE SUBJECT TO INDIAN RESERVED AND FEDERAL RESERVED WATER RIGHTS.

COMPLETE DETAILS REGARDING THE DNRC PREPARATION OF THIS INTERLOCUTORY DECREE AND RELATED MATERIALS CAN BE REVIEWED AT THE OFFICE LOCATIONS IDENTIFIED IN THE DOCUMENT ENTITLED "NOTICE OF ENTRY OF INTERLOCUTORY DECREE AND NOTICE OF AVAILABILITY."

SEE GENERAL FINDINGS OF FACT AND CONCLUSIONS OF LAW FOR FURTHER EXPLANATION OF YOUR CLAIMED WATER RIGHT. THESE FINDINGS CAN BE FOUND AS INDICATED IN THE DOCUMENT ENTITLED "NOTICE OF ENTRY OF INTERLOCUTORY DECREE AND NOTICE OF AVAILABILITY." IF YOU NEED OBJECTION FORMS, OR HAVE QUESTIONS ABOUT WATER COURT PROCEDURES OR CHANGES TO YOUR RIGHT, YOU CAN CONTACT THE WATER COURT BY CALLING 1-800-624-3270 (WITHIN MONTANA ONLY) OR 1-406-586-4364, OR BY WRITING TO P.O. BOX 1389, BOZEMAN, MT 59771-1389.

**INTERLOCUTORY DECREE
BEAVER CREEK, TRIBUTARY TO MILK RIVER
BASIN 40M
ABSTRACT OF WATER RIGHT CLAIM**

IMPORTANT NOTICE

THIS WATER RIGHT ABSTRACT MAY INCLUDE MODIFICATIONS OF THE WATER RIGHT AS CLAIMED OR AMENDED. MODIFICATIONS ARE AUTHORIZED BY THE MONTANA SUPREME COURT WATER RIGHT CLAIMS EXAMINATION RULES OR BY ORDER OF THE WATER COURT. OBJECTIONS MAY BE FILED ACCORDING TO PROCEDURES OUTLINED IN THE "NOTICE OF ENTRY OF INTERLOCUTORY DECREE AND NOTICE OF AVAILABILITY".

Water Right Number: 40M 30142323 STATEMENT OF CLAIM

Version: 1 -- ORIGINAL RIGHT

Status: ACTIVE

Owners: USA (DEPT OF INTERIOR BUREAU OF LAND MGMT)
5001 SOUTHGATE DR
BILLINGS, MT 59101-4669

Priority Date: JULY 11, 1935

Type of Historical Right: USE

Purpose (Use): STOCK

***Flow Rate:** A SPECIFIC FLOW RATE HAS NOT BEEN DECREED BECAUSE THIS USE CONSISTS OF STOCK DRINKING DIRECTLY FROM THE SOURCE, OR FROM A DITCH SYSTEM. THE FLOW RATE IS LIMITED TO THE MINIMUM AMOUNT HISTORICALLY NECESSARY TO SUSTAIN THIS PURPOSE.

***Volume:** THIS RIGHT INCLUDES THE AMOUNT OF WATER CONSUMPTIVELY USED FOR STOCKWATERING PURPOSES AT THE RATE OF 30 GALLONS PER DAY PER ANIMAL UNIT. ANIMAL UNITS SHALL BE BASED ON REASONABLE CARRYING CAPACITY AND HISTORICAL USE OF THE AREA SERVICED BY THIS WATER SOURCE.

Source Name: UNNAMED TRIBUTARY OF BEAVER CREEK

Source Type: SURFACE WATER

Point of Diversion and Means of Diversion:

<u>ID</u>	<u>Govt Lot</u>	<u>Qtr</u>	<u>Sec</u>	<u>Twp</u>	<u>Rge</u>	<u>County</u>
1		NENE	7	25N	29E	PHILLIPS
Period of Diversion:	JANUARY 1 TO DECEMBER 31					
Diversion Means:	LIVESTOCK DIRECT FROM SOURCE					
2		SENE	7	25N	29E	PHILLIPS
Period of Diversion:	JANUARY 1 TO DECEMBER 31					
Diversion Means:	LIVESTOCK DIRECT FROM SOURCE					
3		SWNW	8	25N	29E	PHILLIPS
Period of Diversion:	JANUARY 1 TO DECEMBER 31					

Diversion Means: LIVESTOCK DIRECT FROM SOURCE
4 NESW 31 26N 29E PHILLIPS
Period of Diversion: JANUARY 1 TO DECEMBER 31
Diversion Means: LIVESTOCK DIRECT FROM SOURCE
5 NWSE 31 26N 29E PHILLIPS
Period of Diversion: JANUARY 1 TO DECEMBER 31
Diversion Means: LIVESTOCK DIRECT FROM SOURCE
Period of Use: JANUARY 1 TO DECEMBER 31

Place of Use:

<u>ID</u>	<u>Acres</u>	<u>Govt Lot</u>	<u>Qtr Sec</u>	<u>Sec</u>	<u>Twp</u>	<u>Rge</u>	<u>County</u>
1			NENE	7	25N	29E	PHILLIPS
2			SENE	7	25N	29E	PHILLIPS
3			SWNW	8	25N	29E	PHILLIPS
4			NESW	31	26N	29E	PHILLIPS
5			NWSE	31	26N	29E	PHILLIPS

Remarks:

BLM FILED ELECTRONIC CLAIMS. THIS CLAIM REFERENCES BLM CLAIM ID BLM2965 AND GRAZING ALLOTMENT MT05445.

THE FOLLOWING ISSUES WERE IDENTIFIED BY THE DNRC DURING ITS EXAMINATION OF THIS WATER RIGHT CLAIM.

THIS CLAIM NUMBER WAS NOT INCLUDED IN THE BASIN 40M DECREE ISSUED 03/20/2009.

A BETTER UNDERSTANDING OF YOUR CLAIMED WATER RIGHT CAN BE OBTAINED BY COMPARING YOUR RIGHT WITH OTHER CLAIMS IN THE BASIN. FOR EXAMPLE, COMPARE PRIORITY DATES, FLOW RATES, VOLUMES, OR ACRES IRRIGATED. ALSO, YOUR WATER RIGHT MAY BE SUBJECT TO WATER RIGHTS IN ADJOINING SUBBASINS OR BASINS AS WELL AS BEING SUBJECT TO OTHER RIGHTS ON YOUR SOURCE OF SUPPLY. FINALLY, YOUR WATER RIGHT MAY BE SUBJECT TO INDIAN RESERVED AND FEDERAL RESERVED WATER RIGHTS.

COMPLETE DETAILS REGARDING THE DNRC PREPARATION OF THIS INTERLOCUTORY DECREE AND RELATED MATERIALS CAN BE REVIEWED AT THE OFFICE LOCATIONS IDENTIFIED IN THE DOCUMENT ENTITLED "NOTICE OF ENTRY OF INTERLOCUTORY DECREE AND NOTICE OF AVAILABILITY."

SEE GENERAL FINDINGS OF FACT AND CONCLUSIONS OF LAW FOR FURTHER EXPLANATION OF YOUR CLAIMED WATER RIGHT. THESE FINDINGS CAN BE FOUND AS INDICATED IN THE DOCUMENT ENTITLED "NOTICE OF ENTRY OF INTERLOCUTORY DECREE AND NOTICE OF AVAILABILITY." IF YOU NEED OBJECTION FORMS, OR HAVE QUESTIONS ABOUT WATER COURT PROCEDURES OR CHANGES TO YOUR RIGHT, YOU CAN CONTACT THE WATER COURT BY CALLING 1-800-624-3270 (WITHIN MONTANA ONLY) OR 1-406-586-4364, OR BY WRITING TO P.O. BOX 1389, BOZEMAN, MT 59771-1389.

**INTERLOCUTORY DECREE
BEAVER CREEK, TRIBUTARY TO MILK RIVER
BASIN 40M
ABSTRACT OF WATER RIGHT CLAIM**

IMPORTANT NOTICE

THIS WATER RIGHT ABSTRACT MAY INCLUDE MODIFICATIONS OF THE WATER RIGHT AS CLAIMED OR AMENDED. MODIFICATIONS ARE AUTHORIZED BY THE MONTANA SUPREME COURT WATER RIGHT CLAIMS EXAMINATION RULES OR BY ORDER OF THE WATER COURT. OBJECTIONS MAY BE FILED ACCORDING TO PROCEDURES OUTLINED IN THE "NOTICE OF ENTRY OF INTERLOCUTORY DECREE AND NOTICE OF AVAILABILITY".

Water Right Number: 40M 30142324 STATEMENT OF CLAIM

Version: 1 -- ORIGINAL RIGHT

Status: ACTIVE

Owners: USA (DEPT OF INTERIOR BUREAU OF LAND MGMT)
5001 SOUTHGATE DR
BILLINGS, MT 59101-4669

Priority Date: JULY 11, 1935

Type of Historical Right: USE

Purpose (Use): STOCK

***Flow Rate:** A SPECIFIC FLOW RATE HAS NOT BEEN DECREED BECAUSE THIS USE CONSISTS OF STOCK DRINKING DIRECTLY FROM THE SOURCE, OR FROM A DITCH SYSTEM. THE FLOW RATE IS LIMITED TO THE MINIMUM AMOUNT HISTORICALLY NECESSARY TO SUSTAIN THIS PURPOSE.

***Volume:** THIS RIGHT INCLUDES THE AMOUNT OF WATER CONSUMPTIVELY USED FOR STOCKWATERING PURPOSES AT THE RATE OF 30 GALLONS PER DAY PER ANIMAL UNIT. ANIMAL UNITS SHALL BE BASED ON REASONABLE CARRYING CAPACITY AND HISTORICAL USE OF THE AREA SERVICED BY THIS WATER SOURCE.

Source Name: UNNAMED TRIBUTARY OF BEAVER CREEK

Source Type: SURFACE WATER

Point of Diversion and Means of Diversion:

<u>ID</u>	<u>Govt Lot</u>	<u>Qtr</u>	<u>Sec</u>	<u>Twp</u>	<u>Rge</u>	<u>County</u>
1	3		2	29N	31E	PHILLIPS

Period of Diversion: JANUARY 1 TO DECEMBER 31

Diversion Means: LIVESTOCK DIRECT FROM SOURCE

2	4		2	29N	31E	PHILLIPS
---	---	--	---	-----	-----	----------

Period of Diversion: JANUARY 1 TO DECEMBER 31

Diversion Means: LIVESTOCK DIRECT FROM SOURCE

Period of Use: JANUARY 1 TO DECEMBER 31

Place of Use:

<u>ID</u>	<u>Acres</u>	<u>Govt Lot</u>	<u>Qtr Sec</u>	<u>Sec</u>	<u>Twp</u>	<u>Rge</u>	<u>County</u>
1		3		2	29N	31E	PHILLIPS
2		4		2	29N	31E	PHILLIPS

Remarks:

BLM FILED ELECTRONIC CLAIMS. THIS CLAIM REFERENCES BLM CLAIM ID BLM2966 AND GRAZING ALLOTMENT MT15337.

THE FOLLOWING ISSUES WERE IDENTIFIED BY THE DNRC DURING ITS EXAMINATION OF THIS WATER RIGHT CLAIM.

THIS CLAIM NUMBER WAS NOT INCLUDED IN THE BASIN 40M DECREE ISSUED 03/20/2009.

A BETTER UNDERSTANDING OF YOUR CLAIMED WATER RIGHT CAN BE OBTAINED BY COMPARING YOUR RIGHT WITH OTHER CLAIMS IN THE BASIN. FOR EXAMPLE, COMPARE PRIORITY DATES, FLOW RATES, VOLUMES, OR ACRES IRRIGATED. ALSO, YOUR WATER RIGHT MAY BE SUBJECT TO WATER RIGHTS IN ADJOINING SUBBASINS OR BASINS AS WELL AS BEING SUBJECT TO OTHER RIGHTS ON YOUR SOURCE OF SUPPLY. FINALLY, YOUR WATER RIGHT MAY BE SUBJECT TO INDIAN RESERVED AND FEDERAL RESERVED WATER RIGHTS.

COMPLETE DETAILS REGARDING THE DNRC PREPARATION OF THIS INTERLOCUTORY DECREE AND RELATED MATERIALS CAN BE REVIEWED AT THE OFFICE LOCATIONS IDENTIFIED IN THE DOCUMENT ENTITLED "NOTICE OF ENTRY OF INTERLOCUTORY DECREE AND NOTICE OF AVAILABILITY."

SEE GENERAL FINDINGS OF FACT AND CONCLUSIONS OF LAW FOR FURTHER EXPLANATION OF YOUR CLAIMED WATER RIGHT. THESE FINDINGS CAN BE FOUND AS INDICATED IN THE DOCUMENT ENTITLED "NOTICE OF ENTRY OF INTERLOCUTORY DECREE AND NOTICE OF AVAILABILITY." IF YOU NEED OBJECTION FORMS, OR HAVE QUESTIONS ABOUT WATER COURT PROCEDURES OR CHANGES TO YOUR RIGHT, YOU CAN CONTACT THE WATER COURT BY CALLING 1-800-624-3270 (WITHIN MONTANA ONLY) OR 1-406-586-4364, OR BY WRITING TO P.O. BOX 1389, BOZEMAN, MT 59771-1389.

**INTERLOCUTORY DECREE
BEAVER CREEK, TRIBUTARY TO MILK RIVER
BASIN 40M
ABSTRACT OF WATER RIGHT CLAIM**

IMPORTANT NOTICE

THIS WATER RIGHT ABSTRACT MAY INCLUDE MODIFICATIONS OF THE WATER RIGHT AS CLAIMED OR AMENDED. MODIFICATIONS ARE AUTHORIZED BY THE MONTANA SUPREME COURT WATER RIGHT CLAIMS EXAMINATION RULES OR BY ORDER OF THE WATER COURT. OBJECTIONS MAY BE FILED ACCORDING TO PROCEDURES OUTLINED IN THE "NOTICE OF ENTRY OF INTERLOCUTORY DECREE AND NOTICE OF AVAILABILITY".

Water Right Number: 40M 30142325 STATEMENT OF CLAIM
Version: 1 -- ORIGINAL RIGHT
Status: ACTIVE

Owners: USA (DEPT OF INTERIOR BUREAU OF LAND MGMT)
5001 SOUTHGATE DR
BILLINGS, MT 59101-4669

Priority Date: JULY 11, 1935

Type of Historical Right: USE

Purpose (Use): STOCK

***Flow Rate:** A SPECIFIC FLOW RATE HAS NOT BEEN DECREED BECAUSE THIS USE CONSISTS OF STOCK DRINKING DIRECTLY FROM THE SOURCE, OR FROM A DITCH SYSTEM. THE FLOW RATE IS LIMITED TO THE MINIMUM AMOUNT HISTORICALLY NECESSARY TO SUSTAIN THIS PURPOSE.

***Volume:** THIS RIGHT INCLUDES THE AMOUNT OF WATER CONSUMPTIVELY USED FOR STOCKWATERING PURPOSES AT THE RATE OF 30 GALLONS PER DAY PER ANIMAL UNIT. ANIMAL UNITS SHALL BE BASED ON REASONABLE CARRYING CAPACITY AND HISTORICAL USE OF THE AREA SERVICED BY THIS WATER SOURCE.

Source Name: UNNAMED TRIBUTARY OF BEAVER CREEK

Source Type: SURFACE WATER

Point of Diversion and Means of Diversion:

<u>ID</u>	<u>Govt Lot</u>	<u>Qtr Sec</u>	<u>Sec</u>	<u>Twp</u>	<u>Rge</u>	<u>County</u>
1		NESE	11	27N	32E	PHILLIPS
Period of Diversion:	JANUARY 1 TO DECEMBER 31					
Diversion Means:	LIVESTOCK DIRECT FROM SOURCE					
2		NESW	11	27N	32E	PHILLIPS
Period of Diversion:	JANUARY 1 TO DECEMBER 31					
Diversion Means:	LIVESTOCK DIRECT FROM SOURCE					
3		NWSE	11	27N	32E	PHILLIPS
Period of Diversion:	JANUARY 1 TO DECEMBER 31					

Diversion Means: LIVESTOCK DIRECT FROM SOURCE
 4 SESE 11 27N 32E PHILLIPS
Period of Diversion: JANUARY 1 TO DECEMBER 31
Diversion Means: LIVESTOCK DIRECT FROM SOURCE
 5 SESW 11 27N 32E PHILLIPS
Period of Diversion: JANUARY 1 TO DECEMBER 31
Diversion Means: LIVESTOCK DIRECT FROM SOURCE
 6 SWSE 11 27N 32E PHILLIPS
Period of Diversion: JANUARY 1 TO DECEMBER 31
Diversion Means: LIVESTOCK DIRECT FROM SOURCE
 7 NWSW 20 28N 33E PHILLIPS
Period of Diversion: JANUARY 1 TO DECEMBER 31
Diversion Means: LIVESTOCK DIRECT FROM SOURCE
 8 SESW 20 28N 33E PHILLIPS
Period of Diversion: JANUARY 1 TO DECEMBER 31
Diversion Means: LIVESTOCK DIRECT FROM SOURCE
 9 SWSW 20 28N 33E PHILLIPS
Period of Diversion: JANUARY 1 TO DECEMBER 31
Diversion Means: LIVESTOCK DIRECT FROM SOURCE
 10 NWSW 27 28N 33E PHILLIPS
Period of Diversion: JANUARY 1 TO DECEMBER 31
Diversion Means: LIVESTOCK DIRECT FROM SOURCE

Period of Use: JANUARY 1 TO DECEMBER 31

Place of Use:

<u>ID</u>	<u>Acres</u>	<u>Govt Lot</u>	<u>Qtr Sec</u>	<u>Sec</u>	<u>Twp</u>	<u>Rge</u>	<u>County</u>
1			NESE	11	27N	32E	PHILLIPS
2			NESW	11	27N	32E	PHILLIPS
3			NWSE	11	27N	32E	PHILLIPS
4			SESE	11	27N	32E	PHILLIPS
5			SESW	11	27N	32E	PHILLIPS
6			SWSE	11	27N	32E	PHILLIPS
7			NWSW	20	28N	33E	PHILLIPS
8			SESW	20	28N	33E	PHILLIPS
9			SWSW	20	28N	33E	PHILLIPS
10			NWSW	27	28N	33E	PHILLIPS

Remarks:

BLM FILED ELECTRONIC CLAIMS. THIS CLAIM REFERENCES BLM CLAIM ID BLM2967 AND GRAZING ALLOTMENT MT15405.

THE FOLLOWING ISSUES WERE IDENTIFIED BY THE DNRC DURING ITS EXAMINATION OF THIS WATER RIGHT CLAIM.

THIS CLAIM NUMBER WAS NOT INCLUDED IN THE BASIN 40M DECREE ISSUED 03/20/2009.

A BETTER UNDERSTANDING OF YOUR CLAIMED WATER RIGHT CAN BE OBTAINED BY COMPARING YOUR RIGHT WITH OTHER CLAIMS IN THE BASIN. FOR EXAMPLE, COMPARE PRIORITY DATES, FLOW RATES, VOLUMES, OR ACRES IRRIGATED. ALSO, YOUR WATER RIGHT MAY BE SUBJECT TO WATER RIGHTS IN ADJOINING SUBBASINS OR BASINS AS WELL AS BEING SUBJECT TO OTHER RIGHTS ON YOUR SOURCE OF SUPPLY. FINALLY, YOUR WATER RIGHT MAY BE SUBJECT TO INDIAN RESERVED AND FEDERAL RESERVED WATER RIGHTS.

COMPLETE DETAILS REGARDING THE DNRC PREPARATION OF THIS INTERLOCUTORY DECREE AND RELATED MATERIALS CAN BE REVIEWED AT THE OFFICE LOCATIONS IDENTIFIED IN THE DOCUMENT ENTITLED "NOTICE OF ENTRY OF INTERLOCUTORY DECREE AND NOTICE OF AVAILABILITY."

SEE GENERAL FINDINGS OF FACT AND CONCLUSIONS OF LAW FOR FURTHER EXPLANATION OF YOUR CLAIMED WATER RIGHT. THESE FINDINGS CAN BE FOUND AS INDICATED IN THE DOCUMENT ENTITLED "NOTICE OF ENTRY OF INTERLOCUTORY DECREE AND NOTICE OF AVAILABILITY." IF YOU NEED OBJECTION FORMS, OR HAVE QUESTIONS ABOUT WATER COURT PROCEDURES OR CHANGES TO YOUR RIGHT, YOU CAN CONTACT THE WATER COURT BY CALLING 1-800-624-3270 (WITHIN MONTANA ONLY) OR 1-406-586-4364, OR BY WRITING TO P.O. BOX 1389, BOZEMAN, MT 59771-1389.

**INTERLOCUTORY DECREE
BEAVER CREEK, TRIBUTARY TO MILK RIVER
BASIN 40M
ABSTRACT OF WATER RIGHT CLAIM**

IMPORTANT NOTICE

THIS WATER RIGHT ABSTRACT MAY INCLUDE MODIFICATIONS OF THE WATER RIGHT AS CLAIMED OR AMENDED. MODIFICATIONS ARE AUTHORIZED BY THE MONTANA SUPREME COURT WATER RIGHT CLAIMS EXAMINATION RULES OR BY ORDER OF THE WATER COURT. OBJECTIONS MAY BE FILED ACCORDING TO PROCEDURES OUTLINED IN THE "NOTICE OF ENTRY OF INTERLOCUTORY DECREE AND NOTICE OF AVAILABILITY".

Water Right Number: 40M 30142326 STATEMENT OF CLAIM
Version: 1 -- ORIGINAL RIGHT
Status: ACTIVE

Owners: USA (DEPT OF INTERIOR BUREAU OF LAND MGMT)
5001 SOUTHGATE DR
BILLINGS, MT 59101-4669

Priority Date: JULY 11, 1935

Type of Historical Right: USE

Purpose (Use): STOCK

***Flow Rate:** A SPECIFIC FLOW RATE HAS NOT BEEN DECREED BECAUSE THIS USE CONSISTS OF STOCK DRINKING DIRECTLY FROM THE SOURCE, OR FROM A DITCH SYSTEM. THE FLOW RATE IS LIMITED TO THE MINIMUM AMOUNT HISTORICALLY NECESSARY TO SUSTAIN THIS PURPOSE.

***Volume:** THIS RIGHT INCLUDES THE AMOUNT OF WATER CONSUMPTIVELY USED FOR STOCKWATERING PURPOSES AT THE RATE OF 30 GALLONS PER DAY PER ANIMAL UNIT. ANIMAL UNITS SHALL BE BASED ON REASONABLE CARRYING CAPACITY AND HISTORICAL USE OF THE AREA SERVICED BY THIS WATER SOURCE.

Source Name: UNNAMED TRIBUTARY OF BEAVER CREEK

Source Type: SURFACE WATER

Point of Diversion and Means of Diversion:

<u>ID</u>	<u>Govt Lot</u>	<u>Qtr</u>	<u>Sec</u>	<u>Twp</u>	<u>Rge</u>	<u>County</u>
1		SESE	22	27N	33E	PHILLIPS
Period of Diversion:	JANUARY 1 TO DECEMBER 31					
Diversion Means:	LIVESTOCK DIRECT FROM SOURCE					
2		SWSE	22	27N	33E	PHILLIPS
Period of Diversion:	JANUARY 1 TO DECEMBER 31					
Diversion Means:	LIVESTOCK DIRECT FROM SOURCE					
3		NENE	27	27N	33E	PHILLIPS
Period of Diversion:	JANUARY 1 TO DECEMBER 31					

Diversion Means: LIVESTOCK DIRECT FROM SOURCE

Period of Use: JANUARY 1 TO DECEMBER 31

Place of Use:

<u>ID</u>	<u>Acres</u>	<u>Govt Lot</u>	<u>Qtr Sec</u>	<u>Sec</u>	<u>Twp</u>	<u>Rge</u>	<u>County</u>
1			SESE	22	27N	33E	PHILLIPS
2			SWSE	22	27N	33E	PHILLIPS
3			NENE	27	27N	33E	PHILLIPS

Remarks:

BLM FILED ELECTRONIC CLAIMS. THIS CLAIM REFERENCES BLM CLAIM ID BLM2968 AND GRAZING ALLOTMENT MT15407.

THE FOLLOWING ISSUES WERE IDENTIFIED BY THE DNRC DURING ITS EXAMINATION OF THIS WATER RIGHT CLAIM.

THIS CLAIM NUMBER WAS NOT INCLUDED IN THE BASIN 40M DECREE ISSUED 03/20/2009.

A BETTER UNDERSTANDING OF YOUR CLAIMED WATER RIGHT CAN BE OBTAINED BY COMPARING YOUR RIGHT WITH OTHER CLAIMS IN THE BASIN. FOR EXAMPLE, COMPARE PRIORITY DATES, FLOW RATES, VOLUMES, OR ACRES IRRIGATED. ALSO, YOUR WATER RIGHT MAY BE SUBJECT TO WATER RIGHTS IN ADJOINING SUBBASINS OR BASINS AS WELL AS BEING SUBJECT TO OTHER RIGHTS ON YOUR SOURCE OF SUPPLY. FINALLY, YOUR WATER RIGHT MAY BE SUBJECT TO INDIAN RESERVED AND FEDERAL RESERVED WATER RIGHTS.

COMPLETE DETAILS REGARDING THE DNRC PREPARATION OF THIS INTERLOCUTORY DECREE AND RELATED MATERIALS CAN BE REVIEWED AT THE OFFICE LOCATIONS IDENTIFIED IN THE DOCUMENT ENTITLED "NOTICE OF ENTRY OF INTERLOCUTORY DECREE AND NOTICE OF AVAILABILITY."

SEE GENERAL FINDINGS OF FACT AND CONCLUSIONS OF LAW FOR FURTHER EXPLANATION OF YOUR CLAIMED WATER RIGHT. THESE FINDINGS CAN BE FOUND AS INDICATED IN THE DOCUMENT ENTITLED "NOTICE OF ENTRY OF INTERLOCUTORY DECREE AND NOTICE OF AVAILABILITY." IF YOU NEED OBJECTION FORMS, OR HAVE QUESTIONS ABOUT WATER COURT PROCEDURES OR CHANGES TO YOUR RIGHT, YOU CAN CONTACT THE WATER COURT BY CALLING 1-800-624-3270 (WITHIN MONTANA ONLY) OR 1-406-586-4364, OR BY WRITING TO P.O. BOX 1389, BOZEMAN, MT 59771-1389.

**INTERLOCUTORY DECREE
BEAVER CREEK, TRIBUTARY TO MILK RIVER
BASIN 40M
ABSTRACT OF WATER RIGHT CLAIM**

IMPORTANT NOTICE

THIS WATER RIGHT ABSTRACT MAY INCLUDE MODIFICATIONS OF THE WATER RIGHT AS CLAIMED OR AMENDED. MODIFICATIONS ARE AUTHORIZED BY THE MONTANA SUPREME COURT WATER RIGHT CLAIMS EXAMINATION RULES OR BY ORDER OF THE WATER COURT. OBJECTIONS MAY BE FILED ACCORDING TO PROCEDURES OUTLINED IN THE "NOTICE OF ENTRY OF INTERLOCUTORY DECREE AND NOTICE OF AVAILABILITY".

Water Right Number: 40M 30142327 STATEMENT OF CLAIM
Version: 1 -- ORIGINAL RIGHT
Status: ACTIVE

Owners: USA (DEPT OF INTERIOR BUREAU OF LAND MGMT)
5001 SOUTHGATE DR
BILLINGS, MT 59101-4669

Priority Date: JULY 11, 1935

Type of Historical Right: USE

Purpose (Use): STOCK

***Flow Rate:** A SPECIFIC FLOW RATE HAS NOT BEEN DECREED BECAUSE THIS USE CONSISTS OF STOCK DRINKING DIRECTLY FROM THE SOURCE, OR FROM A DITCH SYSTEM. THE FLOW RATE IS LIMITED TO THE MINIMUM AMOUNT HISTORICALLY NECESSARY TO SUSTAIN THIS PURPOSE.

***Volume:** THIS RIGHT INCLUDES THE AMOUNT OF WATER CONSUMPTIVELY USED FOR STOCKWATERING PURPOSES AT THE RATE OF 30 GALLONS PER DAY PER ANIMAL UNIT. ANIMAL UNITS SHALL BE BASED ON REASONABLE CARRYING CAPACITY AND HISTORICAL USE OF THE AREA SERVICED BY THIS WATER SOURCE.

***Source Name:** TRUEBLOOD COULEE

Source Type: SURFACE WATER

Point of Diversion and Means of Diversion:

<u>ID</u>	<u>Govt Lot</u>	<u>Qtr</u>	<u>Sec</u>	<u>Twp</u>	<u>Rge</u>	<u>County</u>
1	1		4	26N	33E	PHILLIPS
Period of Diversion:	JANUARY 1 TO DECEMBER 31					
Diversion Means:	LIVESTOCK DIRECT FROM SOURCE					
2	2		4	26N	33E	PHILLIPS
Period of Diversion:	JANUARY 1 TO DECEMBER 31					
Diversion Means:	LIVESTOCK DIRECT FROM SOURCE					
3		SWSW	28	27N	33E	PHILLIPS
Period of Diversion:	JANUARY 1 TO DECEMBER 31					

Diversion Means: LIVESTOCK DIRECT FROM SOURCE
 4 NESW 29 27N 33E PHILLIPS
Period of Diversion: JANUARY 1 TO DECEMBER 31
Diversion Means: LIVESTOCK DIRECT FROM SOURCE
 5 NWSE 29 27N 33E PHILLIPS
Period of Diversion: JANUARY 1 TO DECEMBER 31
Diversion Means: LIVESTOCK DIRECT FROM SOURCE
 6 NWSW 29 27N 33E PHILLIPS
Period of Diversion: JANUARY 1 TO DECEMBER 31
Diversion Means: LIVESTOCK DIRECT FROM SOURCE
 7 SESE 29 27N 33E PHILLIPS
Period of Diversion: JANUARY 1 TO DECEMBER 31
Diversion Means: LIVESTOCK DIRECT FROM SOURCE
 8 SWSE 29 27N 33E PHILLIPS
Period of Diversion: JANUARY 1 TO DECEMBER 31
Diversion Means: LIVESTOCK DIRECT FROM SOURCE
 9 NENE 32 27N 33E PHILLIPS
Period of Diversion: JANUARY 1 TO DECEMBER 31
Diversion Means: LIVESTOCK DIRECT FROM SOURCE
 10 SWSE 33 27N 33E PHILLIPS
Period of Diversion: JANUARY 1 TO DECEMBER 31
Diversion Means: LIVESTOCK DIRECT FROM SOURCE

Period of Use: JANUARY 1 TO DECEMBER 31

Place of Use:

<u>ID</u>	<u>Acres</u>	<u>Govt Lot</u>	<u>Qtr Sec</u>	<u>Sec</u>	<u>Twp</u>	<u>Rge</u>	<u>County</u>
1		1		4	26N	33E	PHILLIPS
2		2		4	26N	33E	PHILLIPS
3			SWSW	28	27N	33E	PHILLIPS
4			NESW	29	27N	33E	PHILLIPS
5			NWSE	29	27N	33E	PHILLIPS
6			NWSW	29	27N	33E	PHILLIPS
7			SESE	29	27N	33E	PHILLIPS
8			SWSE	29	27N	33E	PHILLIPS
9			NENE	32	27N	33E	PHILLIPS
10			SWSE	33	27N	33E	PHILLIPS

Remarks:

BLM FILED ELECTRONIC CLAIMS. THIS CLAIM REFERENCES BLM CLAIM ID BLM2969 AND GRAZING ALLOTMENT MT15408.

THE FOLLOWING ISSUES WERE IDENTIFIED BY THE DNRC DURING ITS EXAMINATION OF THIS WATER RIGHT CLAIM.

THIS CLAIM NUMBER WAS NOT INCLUDED IN THE BASIN 40M DECREE ISSUED 03/20/2009.

THE WATER RIGHTS LISTED FOLLOWING THIS STATEMENT WERE FILED BY DIFFERENT PARTIES WHO CLAIM OVERLAPPING PLACES OF USE. 40M 30142327, 40M 30128270.

A BETTER UNDERSTANDING OF YOUR CLAIMED WATER RIGHT CAN BE OBTAINED BY COMPARING YOUR RIGHT WITH OTHER CLAIMS IN THE BASIN. FOR EXAMPLE, COMPARE PRIORITY DATES, FLOW RATES, VOLUMES, OR ACRES IRRIGATED. ALSO, YOUR WATER RIGHT MAY BE SUBJECT TO WATER RIGHTS IN ADJOINING SUBBASINS OR BASINS AS WELL AS BEING SUBJECT TO OTHER RIGHTS ON YOUR SOURCE OF SUPPLY. FINALLY, YOUR WATER RIGHT MAY BE SUBJECT TO INDIAN RESERVED AND FEDERAL RESERVED WATER RIGHTS.

COMPLETE DETAILS REGARDING THE DNRC PREPARATION OF THIS INTERLOCUTORY DECREE AND RELATED MATERIALS CAN BE REVIEWED AT THE OFFICE LOCATIONS IDENTIFIED IN THE DOCUMENT ENTITLED "NOTICE OF ENTRY OF INTERLOCUTORY DECREE AND NOTICE OF AVAILABILITY."

SEE GENERAL FINDINGS OF FACT AND CONCLUSIONS OF LAW FOR FURTHER EXPLANATION OF YOUR CLAIMED WATER RIGHT. THESE FINDINGS CAN BE FOUND AS INDICATED IN THE DOCUMENT ENTITLED "NOTICE OF ENTRY OF INTERLOCUTORY DECREE AND NOTICE OF AVAILABILITY." IF YOU NEED OBJECTION FORMS, OR HAVE QUESTIONS ABOUT WATER COURT PROCEDURES OR CHANGES TO YOUR RIGHT, YOU CAN CONTACT THE WATER COURT BY CALLING 1-800-624-3270 (WITHIN MONTANA ONLY) OR 1-406-586-4364, OR BY WRITING TO P.O. BOX 1389, BOZEMAN, MT 59771-1389.

INTERLOCUTORY DECREE
BEAVER CREEK, TRIBUTARY TO MILK RIVER
BASIN 40M
ABSTRACT OF WATER RIGHT CLAIM

IMPORTANT NOTICE

THIS WATER RIGHT ABSTRACT MAY INCLUDE MODIFICATIONS OF THE WATER RIGHT AS CLAIMED OR AMENDED. MODIFICATIONS ARE AUTHORIZED BY THE MONTANA SUPREME COURT WATER RIGHT CLAIMS EXAMINATION RULES OR BY ORDER OF THE WATER COURT. OBJECTIONS MAY BE FILED ACCORDING TO PROCEDURES OUTLINED IN THE "NOTICE OF ENTRY OF INTERLOCUTORY DECREE AND NOTICE OF AVAILABILITY".

Water Right Number: 40M 30142328 STATEMENT OF CLAIM

Version: 1 -- ORIGINAL RIGHT

Status: ACTIVE

Owners: USA (DEPT OF INTERIOR BUREAU OF LAND MGMT)
5001 SOUTHGATE DR
BILLINGS, MT 59101-4669

Priority Date: JULY 11, 1935

Type of Historical Right: USE

Purpose (Use): STOCK

***Flow Rate:** A SPECIFIC FLOW RATE HAS NOT BEEN DECREED BECAUSE THIS USE CONSISTS OF STOCK DRINKING DIRECTLY FROM THE SOURCE, OR FROM A DITCH SYSTEM. THE FLOW RATE IS LIMITED TO THE MINIMUM AMOUNT HISTORICALLY NECESSARY TO SUSTAIN THIS PURPOSE.

***Volume:** THIS RIGHT INCLUDES THE AMOUNT OF WATER CONSUMPTIVELY USED FOR STOCKWATERING PURPOSES AT THE RATE OF 30 GALLONS PER DAY PER ANIMAL UNIT. ANIMAL UNITS SHALL BE BASED ON REASONABLE CARRYING CAPACITY AND HISTORICAL USE OF THE AREA SERVICED BY THIS WATER SOURCE.

Source Name: UNNAMED TRIBUTARY OF BEAVER CREEK

Source Type: SURFACE WATER

Point of Diversion and Means of Diversion:

<u>ID</u>	<u>Govt Lot</u>	<u>Qtr</u>	<u>Sec</u>	<u>Twp</u>	<u>Rge</u>	<u>County</u>
1		SE	24	27N	30E	PHILLIPS
Period of Diversion:	JANUARY 1 TO DECEMBER 31					
Diversion Means:	LIVESTOCK DIRECT FROM SOURCE					
2		SE	24	27N	30E	PHILLIPS
Period of Diversion:	JANUARY 1 TO DECEMBER 31					
Diversion Means:	LIVESTOCK DIRECT FROM SOURCE					
3		SW	24	27N	30E	PHILLIPS
Period of Diversion:	JANUARY 1 TO DECEMBER 31					

Diversion Means: LIVESTOCK DIRECT FROM SOURCE
4 SWSE 24 27N 30E PHILLIPS
Period of Diversion: JANUARY 1 TO DECEMBER 31
Diversion Means: LIVESTOCK DIRECT FROM SOURCE
5 NENE 25 27N 30E PHILLIPS
Period of Diversion: JANUARY 1 TO DECEMBER 31
Diversion Means: LIVESTOCK DIRECT FROM SOURCE
Period of Use: JANUARY 1 TO DECEMBER 31

Place of Use:

<u>ID</u>	<u>Acres</u>	<u>Govt Lot</u>	<u>Qtr Sec</u>	<u>Sec</u>	<u>Twp</u>	<u>Rge</u>	<u>County</u>
1			SENW	24	27N	30E	PHILLIPS
2			SESE	24	27N	30E	PHILLIPS
3			SWNW	24	27N	30E	PHILLIPS
4			SWSE	24	27N	30E	PHILLIPS
5			NENE	25	27N	30E	PHILLIPS

Remarks:

BLM FILED ELECTRONIC CLAIMS. THIS CLAIM REFERENCES BLM CLAIM ID BLM2970 AND GRAZING ALLOTMENT MT15414.

THE FOLLOWING ISSUES WERE IDENTIFIED BY THE DNRC DURING ITS EXAMINATION OF THIS WATER RIGHT CLAIM.

THIS CLAIM NUMBER WAS NOT INCLUDED IN THE BASIN 40M DECREE ISSUED 03/20/2009.

A BETTER UNDERSTANDING OF YOUR CLAIMED WATER RIGHT CAN BE OBTAINED BY COMPARING YOUR RIGHT WITH OTHER CLAIMS IN THE BASIN. FOR EXAMPLE, COMPARE PRIORITY DATES, FLOW RATES, VOLUMES, OR ACRES IRRIGATED. ALSO, YOUR WATER RIGHT MAY BE SUBJECT TO WATER RIGHTS IN ADJOINING SUBBASINS OR BASINS AS WELL AS BEING SUBJECT TO OTHER RIGHTS ON YOUR SOURCE OF SUPPLY. FINALLY, YOUR WATER RIGHT MAY BE SUBJECT TO INDIAN RESERVED AND FEDERAL RESERVED WATER RIGHTS.

COMPLETE DETAILS REGARDING THE DNRC PREPARATION OF THIS INTERLOCUTORY DECREE AND RELATED MATERIALS CAN BE REVIEWED AT THE OFFICE LOCATIONS IDENTIFIED IN THE DOCUMENT ENTITLED "NOTICE OF ENTRY OF INTERLOCUTORY DECREE AND NOTICE OF AVAILABILITY."

SEE GENERAL FINDINGS OF FACT AND CONCLUSIONS OF LAW FOR FURTHER EXPLANATION OF YOUR CLAIMED WATER RIGHT. THESE FINDINGS CAN BE FOUND AS INDICATED IN THE DOCUMENT ENTITLED "NOTICE OF ENTRY OF INTERLOCUTORY DECREE AND NOTICE OF AVAILABILITY." IF YOU NEED OBJECTION FORMS, OR HAVE QUESTIONS ABOUT WATER COURT PROCEDURES OR CHANGES TO YOUR RIGHT, YOU CAN CONTACT THE WATER COURT BY CALLING 1-800-624-3270 (WITHIN MONTANA ONLY) OR 1-406-586-4364, OR BY WRITING TO P.O. BOX 1389, BOZEMAN, MT 59771-1389.

**INTERLOCUTORY DECREE
BEAVER CREEK, TRIBUTARY TO MILK RIVER
BASIN 40M
ABSTRACT OF WATER RIGHT CLAIM**

IMPORTANT NOTICE

THIS WATER RIGHT ABSTRACT MAY INCLUDE MODIFICATIONS OF THE WATER RIGHT AS CLAIMED OR AMENDED. MODIFICATIONS ARE AUTHORIZED BY THE MONTANA SUPREME COURT WATER RIGHT CLAIMS EXAMINATION RULES OR BY ORDER OF THE WATER COURT. OBJECTIONS MAY BE FILED ACCORDING TO PROCEDURES OUTLINED IN THE "NOTICE OF ENTRY OF INTERLOCUTORY DECREE AND NOTICE OF AVAILABILITY".

Water Right Number: 40M 30142329 STATEMENT OF CLAIM

Version: 1 -- ORIGINAL RIGHT

Status: ACTIVE

Owners: USA (DEPT OF INTERIOR BUREAU OF LAND MGMT)
5001 SOUTHGATE DR
BILLINGS, MT 59101-4669

Priority Date: JULY 11, 1935

Type of Historical Right: USE

Purpose (Use): STOCK

***Flow Rate:** A SPECIFIC FLOW RATE HAS NOT BEEN DECREED BECAUSE THIS USE CONSISTS OF STOCK DRINKING DIRECTLY FROM THE SOURCE, OR FROM A DITCH SYSTEM. THE FLOW RATE IS LIMITED TO THE MINIMUM AMOUNT HISTORICALLY NECESSARY TO SUSTAIN THIS PURPOSE.

***Volume:** THIS RIGHT INCLUDES THE AMOUNT OF WATER CONSUMPTIVELY USED FOR STOCKWATERING PURPOSES AT THE RATE OF 30 GALLONS PER DAY PER ANIMAL UNIT. ANIMAL UNITS SHALL BE BASED ON REASONABLE CARRYING CAPACITY AND HISTORICAL USE OF THE AREA SERVICED BY THIS WATER SOURCE.

Source Name: UNNAMED TRIBUTARY OF BEAVER CREEK

Source Type: SURFACE WATER

Point of Diversion and Means of Diversion:

<u>ID</u>	<u>Govt Lot</u>	<u>Qtr</u>	<u>Sec</u>	<u>Twp</u>	<u>Rge</u>	<u>County</u>
1		SWSW	17	26N	30E	PHILLIPS

Period of Diversion: JANUARY 1 TO DECEMBER 31

Diversion Means: LIVESTOCK DIRECT FROM SOURCE

2		NWNW	20	26N	30E	PHILLIPS
---	--	------	----	-----	-----	----------

Period of Diversion: JANUARY 1 TO DECEMBER 31

Diversion Means: LIVESTOCK DIRECT FROM SOURCE

Period of Use: JANUARY 1 TO DECEMBER 31

Place of Use:

<u>ID</u>	<u>Acres</u>	<u>Govt Lot</u>	<u>Qtr Sec</u>	<u>Sec</u>	<u>Twp</u>	<u>Rge</u>	<u>County</u>
1			SWSW	17	26N	30E	PHILLIPS
2			NWNW	20	26N	30E	PHILLIPS

Remarks:

BLM FILED ELECTRONIC CLAIMS. THIS CLAIM REFERENCES BLM CLAIM ID BLM2971 AND GRAZING ALLOTMENT MT15417.

THE FOLLOWING ISSUES WERE IDENTIFIED BY THE DNRC DURING ITS EXAMINATION OF THIS WATER RIGHT CLAIM.

THIS CLAIM NUMBER WAS NOT INCLUDED IN THE BASIN 40M DECREE ISSUED 03/20/2009.

A BETTER UNDERSTANDING OF YOUR CLAIMED WATER RIGHT CAN BE OBTAINED BY COMPARING YOUR RIGHT WITH OTHER CLAIMS IN THE BASIN. FOR EXAMPLE, COMPARE PRIORITY DATES, FLOW RATES, VOLUMES, OR ACRES IRRIGATED. ALSO, YOUR WATER RIGHT MAY BE SUBJECT TO WATER RIGHTS IN ADJOINING SUBBASINS OR BASINS AS WELL AS BEING SUBJECT TO OTHER RIGHTS ON YOUR SOURCE OF SUPPLY. FINALLY, YOUR WATER RIGHT MAY BE SUBJECT TO INDIAN RESERVED AND FEDERAL RESERVED WATER RIGHTS.

COMPLETE DETAILS REGARDING THE DNRC PREPARATION OF THIS INTERLOCUTORY DECREE AND RELATED MATERIALS CAN BE REVIEWED AT THE OFFICE LOCATIONS IDENTIFIED IN THE DOCUMENT ENTITLED "NOTICE OF ENTRY OF INTERLOCUTORY DECREE AND NOTICE OF AVAILABILITY."

SEE GENERAL FINDINGS OF FACT AND CONCLUSIONS OF LAW FOR FURTHER EXPLANATION OF YOUR CLAIMED WATER RIGHT. THESE FINDINGS CAN BE FOUND AS INDICATED IN THE DOCUMENT ENTITLED "NOTICE OF ENTRY OF INTERLOCUTORY DECREE AND NOTICE OF AVAILABILITY." IF YOU NEED OBJECTION FORMS, OR HAVE QUESTIONS ABOUT WATER COURT PROCEDURES OR CHANGES TO YOUR RIGHT, YOU CAN CONTACT THE WATER COURT BY CALLING 1-800-624-3270 (WITHIN MONTANA ONLY) OR 1-406-586-4364, OR BY WRITING TO P.O. BOX 1389, BOZEMAN, MT 59771-1389.

**INTERLOCUTORY DECREE
BEAVER CREEK, TRIBUTARY TO MILK RIVER
BASIN 40M
ABSTRACT OF WATER RIGHT CLAIM**

IMPORTANT NOTICE

THIS WATER RIGHT ABSTRACT MAY INCLUDE MODIFICATIONS OF THE WATER RIGHT AS CLAIMED OR AMENDED. MODIFICATIONS ARE AUTHORIZED BY THE MONTANA SUPREME COURT WATER RIGHT CLAIMS EXAMINATION RULES OR BY ORDER OF THE WATER COURT. OBJECTIONS MAY BE FILED ACCORDING TO PROCEDURES OUTLINED IN THE "NOTICE OF ENTRY OF INTERLOCUTORY DECREE AND NOTICE OF AVAILABILITY".

Water Right Number: 40M 30142330 STATEMENT OF CLAIM

Version: 1 -- ORIGINAL RIGHT

Status: ACTIVE

Owners: USA (DEPT OF INTERIOR BUREAU OF LAND MGMT)
5001 SOUTHGATE DR
BILLINGS, MT 59101-4669

Priority Date: JULY 11, 1935

Type of Historical Right: USE

Purpose (Use): STOCK

***Flow Rate:** A SPECIFIC FLOW RATE HAS NOT BEEN DECREED BECAUSE THIS USE CONSISTS OF STOCK DRINKING DIRECTLY FROM THE SOURCE, OR FROM A DITCH SYSTEM. THE FLOW RATE IS LIMITED TO THE MINIMUM AMOUNT HISTORICALLY NECESSARY TO SUSTAIN THIS PURPOSE.

***Volume:** THIS RIGHT INCLUDES THE AMOUNT OF WATER CONSUMPTIVELY USED FOR STOCKWATERING PURPOSES AT THE RATE OF 30 GALLONS PER DAY PER ANIMAL UNIT. ANIMAL UNITS SHALL BE BASED ON REASONABLE CARRYING CAPACITY AND HISTORICAL USE OF THE AREA SERVICED BY THIS WATER SOURCE.

Source Name: UNNAMED TRIBUTARY OF BEAVER CREEK

Source Type: SURFACE WATER

Point of Diversion and Means of Diversion:

<u>ID</u>	<u>Govt Lot</u>	<u>Qtr</u>	<u>Sec</u>	<u>Twp</u>	<u>Rge</u>	<u>County</u>
1		NESE	2	25N	28E	PHILLIPS
Period of Diversion:	JANUARY 1 TO DECEMBER 31					
Diversion Means:	LIVESTOCK DIRECT FROM SOURCE					
2		NWSE	2	25N	28E	PHILLIPS
Period of Diversion:	JANUARY 1 TO DECEMBER 31					
Diversion Means:	LIVESTOCK DIRECT FROM SOURCE					
3		SESE	2	25N	28E	PHILLIPS
Period of Diversion:	JANUARY 1 TO DECEMBER 31					

Diversion Means: LIVESTOCK DIRECT FROM SOURCE
4 SWSW 26 26N 28E PHILLIPS

Period of Diversion: JANUARY 1 TO DECEMBER 31

Diversion Means: LIVESTOCK DIRECT FROM SOURCE

Period of Use: JANUARY 1 TO DECEMBER 31

Place of Use:

<u>ID</u>	<u>Acres</u>	<u>Govt Lot</u>	<u>Qtr Sec</u>	<u>Sec</u>	<u>Twp</u>	<u>Rge</u>	<u>County</u>
1			NESE	2	25N	28E	PHILLIPS
2			NWSE	2	25N	28E	PHILLIPS
3			SESE	2	25N	28E	PHILLIPS
4			SWSW	26	26N	28E	PHILLIPS

Remarks:

BLM FILED ELECTRONIC CLAIMS. THIS CLAIM REFERENCES BLM CLAIM ID BLM2972 AND GRAZING ALLOTMENT MT15424.

THE FOLLOWING ISSUES WERE IDENTIFIED BY THE DNRC DURING ITS EXAMINATION OF THIS WATER RIGHT CLAIM.

THIS CLAIM NUMBER WAS NOT INCLUDED IN THE BASIN 40M DECREE ISSUED 03/20/2009.

A BETTER UNDERSTANDING OF YOUR CLAIMED WATER RIGHT CAN BE OBTAINED BY COMPARING YOUR RIGHT WITH OTHER CLAIMS IN THE BASIN. FOR EXAMPLE, COMPARE PRIORITY DATES, FLOW RATES, VOLUMES, OR ACRES IRRIGATED. ALSO, YOUR WATER RIGHT MAY BE SUBJECT TO WATER RIGHTS IN ADJOINING SUBBASINS OR BASINS AS WELL AS BEING SUBJECT TO OTHER RIGHTS ON YOUR SOURCE OF SUPPLY. FINALLY, YOUR WATER RIGHT MAY BE SUBJECT TO INDIAN RESERVED AND FEDERAL RESERVED WATER RIGHTS.

COMPLETE DETAILS REGARDING THE DNRC PREPARATION OF THIS INTERLOCUTORY DECREE AND RELATED MATERIALS CAN BE REVIEWED AT THE OFFICE LOCATIONS IDENTIFIED IN THE DOCUMENT ENTITLED "NOTICE OF ENTRY OF INTERLOCUTORY DECREE AND NOTICE OF AVAILABILITY."

SEE GENERAL FINDINGS OF FACT AND CONCLUSIONS OF LAW FOR FURTHER EXPLANATION OF YOUR CLAIMED WATER RIGHT. THESE FINDINGS CAN BE FOUND AS INDICATED IN THE DOCUMENT ENTITLED "NOTICE OF ENTRY OF INTERLOCUTORY DECREE AND NOTICE OF AVAILABILITY." IF YOU NEED OBJECTION FORMS, OR HAVE QUESTIONS ABOUT WATER COURT PROCEDURES OR CHANGES TO YOUR RIGHT, YOU CAN CONTACT THE WATER COURT BY CALLING 1-800-624-3270 (WITHIN MONTANA ONLY) OR 1-406-586-4364, OR BY WRITING TO P.O. BOX 1389, BOZEMAN, MT 59771-1389.

**INTERLOCUTORY DECREE
BEAVER CREEK, TRIBUTARY TO MILK RIVER
BASIN 40M
ABSTRACT OF WATER RIGHT CLAIM**

IMPORTANT NOTICE

THIS WATER RIGHT ABSTRACT MAY INCLUDE MODIFICATIONS OF THE WATER RIGHT AS CLAIMED OR AMENDED. MODIFICATIONS ARE AUTHORIZED BY THE MONTANA SUPREME COURT WATER RIGHT CLAIMS EXAMINATION RULES OR BY ORDER OF THE WATER COURT. OBJECTIONS MAY BE FILED ACCORDING TO PROCEDURES OUTLINED IN THE "NOTICE OF ENTRY OF INTERLOCUTORY DECREE AND NOTICE OF AVAILABILITY".

Water Right Number: 40M 30142331 STATEMENT OF CLAIM
Version: 1 -- ORIGINAL RIGHT
Status: ACTIVE

Owners: USA (DEPT OF INTERIOR BUREAU OF LAND MGMT)
5001 SOUTHGATE DR
BILLINGS, MT 59101-4669

Priority Date: JULY 11, 1935

Type of Historical Right: USE

Purpose (Use): STOCK

***Flow Rate:** A SPECIFIC FLOW RATE HAS NOT BEEN DECREED BECAUSE THIS USE CONSISTS OF STOCK DRINKING DIRECTLY FROM THE SOURCE, OR FROM A DITCH SYSTEM. THE FLOW RATE IS LIMITED TO THE MINIMUM AMOUNT HISTORICALLY NECESSARY TO SUSTAIN THIS PURPOSE.

***Volume:** THIS RIGHT INCLUDES THE AMOUNT OF WATER CONSUMPTIVELY USED FOR STOCKWATERING PURPOSES AT THE RATE OF 30 GALLONS PER DAY PER ANIMAL UNIT. ANIMAL UNITS SHALL BE BASED ON REASONABLE CARRYING CAPACITY AND HISTORICAL USE OF THE AREA SERVICED BY THIS WATER SOURCE.

Source Name: UNNAMED TRIBUTARY OF BEAVER CREEK

Source Type: SURFACE WATER

Point of Diversion and Means of Diversion:

<u>ID</u>	<u>Govt Lot</u>	<u>Qtr</u>	<u>Sec</u>	<u>Twp</u>	<u>Rge</u>	<u>County</u>
1		SWSW	17	26N	30E	PHILLIPS
Period of Diversion:	JANUARY 1 TO DECEMBER 31					
Diversion Means:	LIVESTOCK DIRECT FROM SOURCE					
2		NENW	20	26N	30E	PHILLIPS
Period of Diversion:	JANUARY 1 TO DECEMBER 31					
Diversion Means:	LIVESTOCK DIRECT FROM SOURCE					
3		NESW	20	26N	30E	PHILLIPS
Period of Diversion:	JANUARY 1 TO DECEMBER 31					

	Diversion Means:	LIVESTOCK DIRECT FROM SOURCE				
4		NWNE	20	26N	30E	PHILLIPS
	Period of Diversion:	JANUARY 1 TO DECEMBER 31				
	Diversion Means:	LIVESTOCK DIRECT FROM SOURCE				
5		NWNW	20	26N	30E	PHILLIPS
	Period of Diversion:	JANUARY 1 TO DECEMBER 31				
	Diversion Means:	LIVESTOCK DIRECT FROM SOURCE				
6		NWSE	20	26N	30E	PHILLIPS
	Period of Diversion:	JANUARY 1 TO DECEMBER 31				
	Diversion Means:	LIVESTOCK DIRECT FROM SOURCE				
7		SENE	20	26N	30E	PHILLIPS
	Period of Diversion:	JANUARY 1 TO DECEMBER 31				
	Diversion Means:	LIVESTOCK DIRECT FROM SOURCE				
8		SENW	20	26N	30E	PHILLIPS
	Period of Diversion:	JANUARY 1 TO DECEMBER 31				
	Diversion Means:	LIVESTOCK DIRECT FROM SOURCE				
9		SWNE	20	26N	30E	PHILLIPS
	Period of Diversion:	JANUARY 1 TO DECEMBER 31				
	Diversion Means:	LIVESTOCK DIRECT FROM SOURCE				
10		SWNW	20	26N	30E	PHILLIPS
	Period of Diversion:	JANUARY 1 TO DECEMBER 31				
	Diversion Means:	LIVESTOCK DIRECT FROM SOURCE				
11		SWSE	20	26N	30E	PHILLIPS
	Period of Diversion:	JANUARY 1 TO DECEMBER 31				
	Diversion Means:	LIVESTOCK DIRECT FROM SOURCE				
12		NESW	21	26N	30E	PHILLIPS
	Period of Diversion:	JANUARY 1 TO DECEMBER 31				
	Diversion Means:	LIVESTOCK DIRECT FROM SOURCE				
13		NWSW	21	26N	30E	PHILLIPS
	Period of Diversion:	JANUARY 1 TO DECEMBER 31				
	Diversion Means:	LIVESTOCK DIRECT FROM SOURCE				
14		SESW	21	26N	30E	PHILLIPS
	Period of Diversion:	JANUARY 1 TO DECEMBER 31				
	Diversion Means:	LIVESTOCK DIRECT FROM SOURCE				
15		SWNW	21	26N	30E	PHILLIPS
	Period of Diversion:	JANUARY 1 TO DECEMBER 31				
	Diversion Means:	LIVESTOCK DIRECT FROM SOURCE				
	Period of Use:	JANUARY 1 TO DECEMBER 31				

Place of Use:

<u>ID</u>	<u>Acres</u>	<u>Govt Lot</u>	<u>Qtr Sec</u>	<u>Sec</u>	<u>Twp</u>	<u>Rge</u>	<u>County</u>
1			SWSW	17	26N	30E	PHILLIPS
2			NENW	20	26N	30E	PHILLIPS
3			NESW	20	26N	30E	PHILLIPS
4			NWNE	20	26N	30E	PHILLIPS
5			NWNW	20	26N	30E	PHILLIPS
6			NWSE	20	26N	30E	PHILLIPS
7			SENE	20	26N	30E	PHILLIPS
8			SENW	20	26N	30E	PHILLIPS
9			SWNE	20	26N	30E	PHILLIPS
10			SWNW	20	26N	30E	PHILLIPS
11			SWSE	20	26N	30E	PHILLIPS
12			NESW	21	26N	30E	PHILLIPS
13			NWSW	21	26N	30E	PHILLIPS
14			SESW	21	26N	30E	PHILLIPS
15			SWNW	21	26N	30E	PHILLIPS

Remarks:

BLM FILED ELECTRONIC CLAIMS. THIS CLAIM REFERENCES BLM CLAIM ID BLM2973 AND GRAZING ALLOTMENT MT15427.

THE FOLLOWING ISSUES WERE IDENTIFIED BY THE DNRC DURING ITS EXAMINATION OF THIS WATER RIGHT CLAIM.

THIS CLAIM NUMBER WAS NOT INCLUDED IN THE BASIN 40M DECREE ISSUED 03/20/2009.

THE WATER RIGHTS LISTED FOLLOWING THIS STATEMENT WERE FILED BY DIFFERENT PARTIES WHO CLAIM OVERLAPPING PLACES OF USE. 30134182 AND 30142331.

A BETTER UNDERSTANDING OF YOUR CLAIMED WATER RIGHT CAN BE OBTAINED BY COMPARING YOUR RIGHT WITH OTHER CLAIMS IN THE BASIN. FOR EXAMPLE, COMPARE PRIORITY DATES, FLOW RATES, VOLUMES, OR ACRES IRRIGATED. ALSO, YOUR WATER RIGHT MAY BE SUBJECT TO WATER RIGHTS IN ADJOINING SUBBASINS OR BASINS AS WELL AS BEING SUBJECT TO OTHER RIGHTS ON YOUR SOURCE OF SUPPLY. FINALLY, YOUR WATER RIGHT MAY BE SUBJECT TO INDIAN RESERVED AND FEDERAL RESERVED WATER RIGHTS.

COMPLETE DETAILS REGARDING THE DNRC PREPARATION OF THIS INTERLOCUTORY DECREE AND RELATED MATERIALS CAN BE REVIEWED AT THE OFFICE LOCATIONS IDENTIFIED IN THE DOCUMENT ENTITLED "NOTICE OF ENTRY OF INTERLOCUTORY DECREE AND NOTICE OF AVAILABILITY."

SEE GENERAL FINDINGS OF FACT AND CONCLUSIONS OF LAW FOR FURTHER EXPLANATION OF YOUR CLAIMED WATER RIGHT. THESE FINDINGS CAN BE FOUND AS INDICATED IN THE DOCUMENT ENTITLED "NOTICE OF ENTRY OF INTERLOCUTORY DECREE AND NOTICE OF AVAILABILITY." IF YOU NEED OBJECTION FORMS, OR HAVE QUESTIONS ABOUT WATER COURT PROCEDURES OR CHANGES TO YOUR RIGHT, YOU CAN CONTACT THE WATER COURT BY CALLING 1-800-624-3270 (WITHIN MONTANA ONLY) OR 1-406-586-4364, OR BY WRITING TO P.O. BOX 1389, BOZEMAN, MT 59771-1389.

**INTERLOCUTORY DECREE
BEAVER CREEK, TRIBUTARY TO MILK RIVER
BASIN 40M
ABSTRACT OF WATER RIGHT CLAIM**

IMPORTANT NOTICE

THIS WATER RIGHT ABSTRACT MAY INCLUDE MODIFICATIONS OF THE WATER RIGHT AS CLAIMED OR AMENDED. MODIFICATIONS ARE AUTHORIZED BY THE MONTANA SUPREME COURT WATER RIGHT CLAIMS EXAMINATION RULES OR BY ORDER OF THE WATER COURT. OBJECTIONS MAY BE FILED ACCORDING TO PROCEDURES OUTLINED IN THE "NOTICE OF ENTRY OF INTERLOCUTORY DECREE AND NOTICE OF AVAILABILITY".

Water Right Number: 40M 30142332 STATEMENT OF CLAIM
Version: 1 -- ORIGINAL RIGHT
Status: ACTIVE

Owners: USA (DEPT OF INTERIOR BUREAU OF LAND MGMT)
5001 SOUTHGATE DR
BILLINGS, MT 59101-4669

Priority Date: JULY 11, 1935

Type of Historical Right: USE

Purpose (Use): STOCK

***Flow Rate:** A SPECIFIC FLOW RATE HAS NOT BEEN DECREED BECAUSE THIS USE CONSISTS OF STOCK DRINKING DIRECTLY FROM THE SOURCE, OR FROM A DITCH SYSTEM. THE FLOW RATE IS LIMITED TO THE MINIMUM AMOUNT HISTORICALLY NECESSARY TO SUSTAIN THIS PURPOSE.

***Volume:** THIS RIGHT INCLUDES THE AMOUNT OF WATER CONSUMPTIVELY USED FOR STOCKWATERING PURPOSES AT THE RATE OF 30 GALLONS PER DAY PER ANIMAL UNIT. ANIMAL UNITS SHALL BE BASED ON REASONABLE CARRYING CAPACITY AND HISTORICAL USE OF THE AREA SERVICED BY THIS WATER SOURCE.

Source Name: UNNAMED TRIBUTARY OF BIG WARM CREEK

Source Type: SURFACE WATER

Point of Diversion and Means of Diversion:

<u>ID</u>	<u>Govt Lot</u>	<u>Qtr</u>	<u>Sec</u>	<u>Twp</u>	<u>Rge</u>	<u>County</u>
1		SWNESW	29	27N	29E	PHILLIPS
Period of Diversion:	JANUARY 1 TO DECEMBER 31					
Diversion Means:	LIVESTOCK DIRECT FROM SOURCE					
2		W2SWSW	29	27N	29E	PHILLIPS
Period of Diversion:	JANUARY 1 TO DECEMBER 31					
Diversion Means:	LIVESTOCK DIRECT FROM SOURCE					
3		NESE	30	27N	29E	PHILLIPS
Period of Diversion:	JANUARY 1 TO DECEMBER 31					

**INTERLOCUTORY DECREE
BEAVER CREEK, TRIBUTARY TO MILK RIVER
BASIN 40M
ABSTRACT OF WATER RIGHT CLAIM**

IMPORTANT NOTICE

THIS WATER RIGHT ABSTRACT MAY INCLUDE MODIFICATIONS OF THE WATER RIGHT AS CLAIMED OR AMENDED. MODIFICATIONS ARE AUTHORIZED BY THE MONTANA SUPREME COURT WATER RIGHT CLAIMS EXAMINATION RULES OR BY ORDER OF THE WATER COURT. OBJECTIONS MAY BE FILED ACCORDING TO PROCEDURES OUTLINED IN THE "NOTICE OF ENTRY OF INTERLOCUTORY DECREE AND NOTICE OF AVAILABILITY".

Water Right Number: 40M 30142333 STATEMENT OF CLAIM
Version: 1 -- ORIGINAL RIGHT
Status: ACTIVE

Owners: USA (DEPT OF INTERIOR BUREAU OF LAND MGMT)
5001 SOUTHGATE DR
BILLINGS, MT 59101-4669

Priority Date: JULY 11, 1935

Type of Historical Right: USE

Purpose (Use): STOCK

***Flow Rate:** A SPECIFIC FLOW RATE HAS NOT BEEN DECREED BECAUSE THIS USE CONSISTS OF STOCK DRINKING DIRECTLY FROM THE SOURCE, OR FROM A DITCH SYSTEM. THE FLOW RATE IS LIMITED TO THE MINIMUM AMOUNT HISTORICALLY NECESSARY TO SUSTAIN THIS PURPOSE.

***Volume:** THIS RIGHT INCLUDES THE AMOUNT OF WATER CONSUMPTIVELY USED FOR STOCKWATERING PURPOSES AT THE RATE OF 30 GALLONS PER DAY PER ANIMAL UNIT. ANIMAL UNITS SHALL BE BASED ON REASONABLE CARRYING CAPACITY AND HISTORICAL USE OF THE AREA SERVICED BY THIS WATER SOURCE.

Source Name: UNNAMED TRIBUTARY OF BIG WARM CREEK

Source Type: SURFACE WATER

Point of Diversion and Means of Diversion:

<u>ID</u>	<u>Govt Lot</u>	<u>Qtr</u>	<u>Sec</u>	<u>Twp</u>	<u>Rge</u>	<u>County</u>
1		NWSE	9	27N	28E	PHILLIPS
Period of Diversion:	JANUARY 1 TO DECEMBER 31					
Diversion Means:	LIVESTOCK DIRECT FROM SOURCE					
2		SWSE	9	27N	28E	PHILLIPS
Period of Diversion:	JANUARY 1 TO DECEMBER 31					
Diversion Means:	LIVESTOCK DIRECT FROM SOURCE					
3		NWSW	10	27N	28E	PHILLIPS
Period of Diversion:	JANUARY 1 TO DECEMBER 31					

Diversion Means: LIVESTOCK DIRECT FROM SOURCE

Period of Use: JANUARY 1 TO DECEMBER 31

Place of Use:

<u>ID</u>	<u>Acres</u>	<u>Govt Lot</u>	<u>Qtr Sec</u>	<u>Sec</u>	<u>Twp</u>	<u>Rge</u>	<u>County</u>
1			NWSE	9	27N	28E	PHILLIPS
2			SWSE	9	27N	28E	PHILLIPS
3			NWSW	10	27N	28E	PHILLIPS

Remarks:

BLM FILED ELECTRONIC CLAIMS. THIS CLAIM REFERENCES BLM CLAIM ID BLM2975 AND GRAZING ALLOTMENT MT15417.

THE FOLLOWING ISSUES WERE IDENTIFIED BY THE DNRC DURING ITS EXAMINATION OF THIS WATER RIGHT CLAIM.

THIS CLAIM NUMBER WAS NOT INCLUDED IN THE BASIN 40M DECREE ISSUED 03/20/2009.

A BETTER UNDERSTANDING OF YOUR CLAIMED WATER RIGHT CAN BE OBTAINED BY COMPARING YOUR RIGHT WITH OTHER CLAIMS IN THE BASIN. FOR EXAMPLE, COMPARE PRIORITY DATES, FLOW RATES, VOLUMES, OR ACRES IRRIGATED. ALSO, YOUR WATER RIGHT MAY BE SUBJECT TO WATER RIGHTS IN ADJOINING SUBBASINS OR BASINS AS WELL AS BEING SUBJECT TO OTHER RIGHTS ON YOUR SOURCE OF SUPPLY. FINALLY, YOUR WATER RIGHT MAY BE SUBJECT TO INDIAN RESERVED AND FEDERAL RESERVED WATER RIGHTS.

COMPLETE DETAILS REGARDING THE DNRC PREPARATION OF THIS INTERLOCUTORY DECREE AND RELATED MATERIALS CAN BE REVIEWED AT THE OFFICE LOCATIONS IDENTIFIED IN THE DOCUMENT ENTITLED "NOTICE OF ENTRY OF INTERLOCUTORY DECREE AND NOTICE OF AVAILABILITY."

SEE GENERAL FINDINGS OF FACT AND CONCLUSIONS OF LAW FOR FURTHER EXPLANATION OF YOUR CLAIMED WATER RIGHT. THESE FINDINGS CAN BE FOUND AS INDICATED IN THE DOCUMENT ENTITLED "NOTICE OF ENTRY OF INTERLOCUTORY DECREE AND NOTICE OF AVAILABILITY." IF YOU NEED OBJECTION FORMS, OR HAVE QUESTIONS ABOUT WATER COURT PROCEDURES OR CHANGES TO YOUR RIGHT, YOU CAN CONTACT THE WATER COURT BY CALLING 1-800-624-3270 (WITHIN MONTANA ONLY) OR 1-406-586-4364, OR BY WRITING TO P.O. BOX 1389, BOZEMAN, MT 59771-1389.

**INTERLOCUTORY DECREE
BEAVER CREEK, TRIBUTARY TO MILK RIVER
BASIN 40M
ABSTRACT OF WATER RIGHT CLAIM**

IMPORTANT NOTICE

THIS WATER RIGHT ABSTRACT MAY INCLUDE MODIFICATIONS OF THE WATER RIGHT AS CLAIMED OR AMENDED. MODIFICATIONS ARE AUTHORIZED BY THE MONTANA SUPREME COURT WATER RIGHT CLAIMS EXAMINATION RULES OR BY ORDER OF THE WATER COURT. OBJECTIONS MAY BE FILED ACCORDING TO PROCEDURES OUTLINED IN THE "NOTICE OF ENTRY OF INTERLOCUTORY DECREE AND NOTICE OF AVAILABILITY".

Water Right Number: 40M 30142334 STATEMENT OF CLAIM
Version: 1 -- ORIGINAL RIGHT
Status: ACTIVE

Owners: USA (DEPT OF INTERIOR BUREAU OF LAND MGMT)
5001 SOUTHGATE DR
BILLINGS, MT 59101-4669

Priority Date: JULY 11, 1935

Type of Historical Right: USE

Purpose (Use): STOCK

***Flow Rate:** A SPECIFIC FLOW RATE HAS NOT BEEN DECREED BECAUSE THIS USE CONSISTS OF STOCK DRINKING DIRECTLY FROM THE SOURCE, OR FROM A DITCH SYSTEM. THE FLOW RATE IS LIMITED TO THE MINIMUM AMOUNT HISTORICALLY NECESSARY TO SUSTAIN THIS PURPOSE.

***Volume:** THIS RIGHT INCLUDES THE AMOUNT OF WATER CONSUMPTIVELY USED FOR STOCKWATERING PURPOSES AT THE RATE OF 30 GALLONS PER DAY PER ANIMAL UNIT. ANIMAL UNITS SHALL BE BASED ON REASONABLE CARRYING CAPACITY AND HISTORICAL USE OF THE AREA SERVICED BY THIS WATER SOURCE.

Source Name: UNNAMED TRIBUTARY OF DOG CREEK

Source Type: SURFACE WATER

Point of Diversion and Means of Diversion:

<u>ID</u>	<u>Govt Lot</u>	<u>Qtr</u>	<u>Sec</u>	<u>Twp</u>	<u>Rge</u>	<u>County</u>
1		SWSW	17	24N	32E	PHILLIPS
Period of Diversion:	JANUARY 1 TO DECEMBER 31					
Diversion Means:	LIVESTOCK DIRECT FROM SOURCE					
2		SESE	18	24N	32E	PHILLIPS
Period of Diversion:	JANUARY 1 TO DECEMBER 31					
Diversion Means:	LIVESTOCK DIRECT FROM SOURCE					
3		SWSE	18	24N	32E	PHILLIPS
Period of Diversion:	JANUARY 1 TO DECEMBER 31					

Diversion Means: LIVESTOCK DIRECT FROM SOURCE

Period of Use: JANUARY 1 TO DECEMBER 31

Place of Use:

<u>ID</u>	<u>Acres</u>	<u>Govt Lot</u>	<u>Qtr Sec</u>	<u>Sec</u>	<u>Twp</u>	<u>Rge</u>	<u>County</u>
1			SWSW	17	24N	32E	PHILLIPS
2			SESE	18	24N	32E	PHILLIPS
3			SWSE	18	24N	32E	PHILLIPS

Remarks:

BLM FILED ELECTRONIC CLAIMS. THIS CLAIM REFERENCES BLM CLAIM ID BLM2976 AND GRAZING ALLOTMENT MT15457.

THE FOLLOWING ISSUES WERE IDENTIFIED BY THE DNRC DURING ITS EXAMINATION OF THIS WATER RIGHT CLAIM.

THIS CLAIM NUMBER WAS NOT INCLUDED IN THE BASIN 40M DECREE ISSUED 03/20/2009.

A BETTER UNDERSTANDING OF YOUR CLAIMED WATER RIGHT CAN BE OBTAINED BY COMPARING YOUR RIGHT WITH OTHER CLAIMS IN THE BASIN. FOR EXAMPLE, COMPARE PRIORITY DATES, FLOW RATES, VOLUMES, OR ACRES IRRIGATED. ALSO, YOUR WATER RIGHT MAY BE SUBJECT TO WATER RIGHTS IN ADJOINING SUBBASINS OR BASINS AS WELL AS BEING SUBJECT TO OTHER RIGHTS ON YOUR SOURCE OF SUPPLY. FINALLY, YOUR WATER RIGHT MAY BE SUBJECT TO INDIAN RESERVED AND FEDERAL RESERVED WATER RIGHTS.

COMPLETE DETAILS REGARDING THE DNRC PREPARATION OF THIS INTERLOCUTORY DECREE AND RELATED MATERIALS CAN BE REVIEWED AT THE OFFICE LOCATIONS IDENTIFIED IN THE DOCUMENT ENTITLED "NOTICE OF ENTRY OF INTERLOCUTORY DECREE AND NOTICE OF AVAILABILITY."

SEE GENERAL FINDINGS OF FACT AND CONCLUSIONS OF LAW FOR FURTHER EXPLANATION OF YOUR CLAIMED WATER RIGHT. THESE FINDINGS CAN BE FOUND AS INDICATED IN THE DOCUMENT ENTITLED "NOTICE OF ENTRY OF INTERLOCUTORY DECREE AND NOTICE OF AVAILABILITY." IF YOU NEED OBJECTION FORMS, OR HAVE QUESTIONS ABOUT WATER COURT PROCEDURES OR CHANGES TO YOUR RIGHT, YOU CAN CONTACT THE WATER COURT BY CALLING 1-800-624-3270 (WITHIN MONTANA ONLY) OR 1-406-586-4364, OR BY WRITING TO P.O. BOX 1389, BOZEMAN, MT 59771-1389.

**INTERLOCUTORY DECREE
BEAVER CREEK, TRIBUTARY TO MILK RIVER
BASIN 40M
ABSTRACT OF WATER RIGHT CLAIM**

IMPORTANT NOTICE

THIS WATER RIGHT ABSTRACT MAY INCLUDE MODIFICATIONS OF THE WATER RIGHT AS CLAIMED OR AMENDED. MODIFICATIONS ARE AUTHORIZED BY THE MONTANA SUPREME COURT WATER RIGHT CLAIMS EXAMINATION RULES OR BY ORDER OF THE WATER COURT. OBJECTIONS MAY BE FILED ACCORDING TO PROCEDURES OUTLINED IN THE "NOTICE OF ENTRY OF INTERLOCUTORY DECREE AND NOTICE OF AVAILABILITY".

Water Right Number: 40M 30142335 STATEMENT OF CLAIM

Version: 1 -- ORIGINAL RIGHT

Status: ACTIVE

Owners: USA (DEPT OF INTERIOR BUREAU OF LAND MGMT)
5001 SOUTHGATE DR
BILLINGS, MT 59101-4669

Priority Date: JULY 11, 1935

Type of Historical Right: USE

Purpose (Use): STOCK

***Flow Rate:** A SPECIFIC FLOW RATE HAS NOT BEEN DECREED BECAUSE THIS USE CONSISTS OF STOCK DRINKING DIRECTLY FROM THE SOURCE, OR FROM A DITCH SYSTEM. THE FLOW RATE IS LIMITED TO THE MINIMUM AMOUNT HISTORICALLY NECESSARY TO SUSTAIN THIS PURPOSE.

***Volume:** THIS RIGHT INCLUDES THE AMOUNT OF WATER CONSUMPTIVELY USED FOR STOCKWATERING PURPOSES AT THE RATE OF 30 GALLONS PER DAY PER ANIMAL UNIT. ANIMAL UNITS SHALL BE BASED ON REASONABLE CARRYING CAPACITY AND HISTORICAL USE OF THE AREA SERVICED BY THIS WATER SOURCE.

Source Name: UNNAMED TRIBUTARY OF FIRST CREEK

Source Type: SURFACE WATER

Point of Diversion and Means of Diversion:

<u>ID</u>	<u>Govt Lot</u>	<u>Qtr</u>	<u>Sec</u>	<u>Twp</u>	<u>Rge</u>	<u>County</u>
1		NENE	24	25N	29E	PHILLIPS
Period of Diversion:	JANUARY 1 TO DECEMBER 31					
Diversion Means:	LIVESTOCK DIRECT FROM SOURCE					
2		SENE	24	25N	29E	PHILLIPS
Period of Diversion:	JANUARY 1 TO DECEMBER 31					
Diversion Means:	LIVESTOCK DIRECT FROM SOURCE					
3	1		19	25N	30E	PHILLIPS
Period of Diversion:	JANUARY 1 TO DECEMBER 31					

Diversion Means: LIVESTOCK DIRECT FROM SOURCE

Period of Use: JANUARY 1 TO DECEMBER 31

Place of Use:

<u>ID</u>	<u>Acres</u>	<u>Govt Lot</u>	<u>Qtr Sec</u>	<u>Sec</u>	<u>Twp</u>	<u>Rge</u>	<u>County</u>
1			NENE	24	25N	29E	PHILLIPS
2			SENE	24	25N	29E	PHILLIPS
3		1		19	25N	30E	PHILLIPS

Remarks:

BLM FILED ELECTRONIC CLAIMS. THIS CLAIM REFERENCES BLM CLAIM ID BLM2977 AND GRAZING ALLOTMENT MT05442.

THE FOLLOWING ISSUES WERE IDENTIFIED BY THE DNRC DURING ITS EXAMINATION OF THIS WATER RIGHT CLAIM.

THIS CLAIM NUMBER WAS NOT INCLUDED IN THE BASIN 40M DECREE ISSUED 03/20/2009.

A BETTER UNDERSTANDING OF YOUR CLAIMED WATER RIGHT CAN BE OBTAINED BY COMPARING YOUR RIGHT WITH OTHER CLAIMS IN THE BASIN. FOR EXAMPLE, COMPARE PRIORITY DATES, FLOW RATES, VOLUMES, OR ACRES IRRIGATED. ALSO, YOUR WATER RIGHT MAY BE SUBJECT TO WATER RIGHTS IN ADJOINING SUBBASINS OR BASINS AS WELL AS BEING SUBJECT TO OTHER RIGHTS ON YOUR SOURCE OF SUPPLY. FINALLY, YOUR WATER RIGHT MAY BE SUBJECT TO INDIAN RESERVED AND FEDERAL RESERVED WATER RIGHTS.

COMPLETE DETAILS REGARDING THE DNRC PREPARATION OF THIS INTERLOCUTORY DECREE AND RELATED MATERIALS CAN BE REVIEWED AT THE OFFICE LOCATIONS IDENTIFIED IN THE DOCUMENT ENTITLED "NOTICE OF ENTRY OF INTERLOCUTORY DECREE AND NOTICE OF AVAILABILITY."

SEE GENERAL FINDINGS OF FACT AND CONCLUSIONS OF LAW FOR FURTHER EXPLANATION OF YOUR CLAIMED WATER RIGHT. THESE FINDINGS CAN BE FOUND AS INDICATED IN THE DOCUMENT ENTITLED "NOTICE OF ENTRY OF INTERLOCUTORY DECREE AND NOTICE OF AVAILABILITY." IF YOU NEED OBJECTION FORMS, OR HAVE QUESTIONS ABOUT WATER COURT PROCEDURES OR CHANGES TO YOUR RIGHT, YOU CAN CONTACT THE WATER COURT BY CALLING 1-800-624-3270 (WITHIN MONTANA ONLY) OR 1-406-586-4364, OR BY WRITING TO P.O. BOX 1389, BOZEMAN, MT 59771-1389.

**INTERLOCUTORY DECREE
BEAVER CREEK, TRIBUTARY TO MILK RIVER
BASIN 40M
ABSTRACT OF WATER RIGHT CLAIM**

IMPORTANT NOTICE

THIS WATER RIGHT ABSTRACT MAY INCLUDE MODIFICATIONS OF THE WATER RIGHT AS CLAIMED OR AMENDED. MODIFICATIONS ARE AUTHORIZED BY THE MONTANA SUPREME COURT WATER RIGHT CLAIMS EXAMINATION RULES OR BY ORDER OF THE WATER COURT. OBJECTIONS MAY BE FILED ACCORDING TO PROCEDURES OUTLINED IN THE "NOTICE OF ENTRY OF INTERLOCUTORY DECREE AND NOTICE OF AVAILABILITY".

Water Right Number: 40M 30142336 STATEMENT OF CLAIM
Version: 1 -- ORIGINAL RIGHT
Status: ACTIVE

Owners: USA (DEPT OF INTERIOR BUREAU OF LAND MGMT)
5001 SOUTHGATE DR
BILLINGS, MT 59101-4669

Priority Date: JULY 11, 1935

Type of Historical Right: USE

Purpose (Use): STOCK

***Flow Rate:** A SPECIFIC FLOW RATE HAS NOT BEEN DECREED BECAUSE THIS USE CONSISTS OF STOCK DRINKING DIRECTLY FROM THE SOURCE, OR FROM A DITCH SYSTEM. THE FLOW RATE IS LIMITED TO THE MINIMUM AMOUNT HISTORICALLY NECESSARY TO SUSTAIN THIS PURPOSE.

***Volume:** THIS RIGHT INCLUDES THE AMOUNT OF WATER CONSUMPTIVELY USED FOR STOCKWATERING PURPOSES AT THE RATE OF 30 GALLONS PER DAY PER ANIMAL UNIT. ANIMAL UNITS SHALL BE BASED ON REASONABLE CARRYING CAPACITY AND HISTORICAL USE OF THE AREA SERVICED BY THIS WATER SOURCE.

Source Name: UNNAMED TRIBUTARY OF FIRST CREEK

Source Type: SURFACE WATER

Point of Diversion and Means of Diversion:

<u>ID</u>	<u>Govt Lot</u>	<u>Qtr Sec</u>	<u>Sec</u>	<u>Twp</u>	<u>Rge</u>	<u>County</u>
1		NESE	30	31N	34E	PHILLIPS
Period of Diversion:	JANUARY 1 TO DECEMBER 31					
Diversion Means:	LIVESTOCK DIRECT FROM SOURCE					
2		NWSE	30	31N	34E	PHILLIPS
Period of Diversion:	JANUARY 1 TO DECEMBER 31					
Diversion Means:	LIVESTOCK DIRECT FROM SOURCE					
3		SWNE	30	31N	34E	PHILLIPS
Period of Diversion:	JANUARY 1 TO DECEMBER 31					

Diversion Means: LIVESTOCK DIRECT FROM SOURCE
4 SWSE 30 31N 34E PHILLIPS

Period of Diversion: JANUARY 1 TO DECEMBER 31

Diversion Means: LIVESTOCK DIRECT FROM SOURCE

Period of Use: JANUARY 1 TO DECEMBER 31

Place of Use:

<u>ID</u>	<u>Acres</u>	<u>Govt Lot</u>	<u>Qtr Sec</u>	<u>Sec</u>	<u>Twp</u>	<u>Rge</u>	<u>County</u>
1			NESE	30	31N	34E	PHILLIPS
2			NWSE	30	31N	34E	PHILLIPS
3			SWNE	30	31N	34E	PHILLIPS
4			SWSE	30	31N	34E	PHILLIPS

Remarks:

BLM FILED ELECTRONIC CLAIMS. THIS CLAIM REFERENCES BLM CLAIM ID BLM2978 AND GRAZING ALLOTMENT MT15312.

THE FOLLOWING ISSUES WERE IDENTIFIED BY THE DNRC DURING ITS EXAMINATION OF THIS WATER RIGHT CLAIM.

THIS CLAIM NUMBER WAS NOT INCLUDED IN THE BASIN 40M DECREE ISSUED 03/20/2009.

THE WATER RIGHTS LISTED FOLLOWING THIS STATEMENT WERE FILED BY DIFFERENT PARTIES WHO CLAIM OVERLAPPING PLACES OF USE. 40M 30133111 AND 40M 30142336.

A BETTER UNDERSTANDING OF YOUR CLAIMED WATER RIGHT CAN BE OBTAINED BY COMPARING YOUR RIGHT WITH OTHER CLAIMS IN THE BASIN. FOR EXAMPLE, COMPARE PRIORITY DATES, FLOW RATES, VOLUMES, OR ACRES IRRIGATED. ALSO, YOUR WATER RIGHT MAY BE SUBJECT TO WATER RIGHTS IN ADJOINING SUBBASINS OR BASINS AS WELL AS BEING SUBJECT TO OTHER RIGHTS ON YOUR SOURCE OF SUPPLY. FINALLY, YOUR WATER RIGHT MAY BE SUBJECT TO INDIAN RESERVED AND FEDERAL RESERVED WATER RIGHTS.

COMPLETE DETAILS REGARDING THE DNRC PREPARATION OF THIS INTERLOCUTORY DECREE AND RELATED MATERIALS CAN BE REVIEWED AT THE OFFICE LOCATIONS IDENTIFIED IN THE DOCUMENT ENTITLED "NOTICE OF ENTRY OF INTERLOCUTORY DECREE AND NOTICE OF AVAILABILITY."

SEE GENERAL FINDINGS OF FACT AND CONCLUSIONS OF LAW FOR FURTHER EXPLANATION OF YOUR CLAIMED WATER RIGHT. THESE FINDINGS CAN BE FOUND AS INDICATED IN THE DOCUMENT ENTITLED "NOTICE OF ENTRY OF INTERLOCUTORY DECREE AND NOTICE OF AVAILABILITY." IF YOU NEED OBJECTION FORMS, OR HAVE QUESTIONS ABOUT WATER COURT PROCEDURES OR CHANGES TO YOUR RIGHT, YOU CAN CONTACT THE WATER COURT BY CALLING 1-800-624-3270 (WITHIN MONTANA ONLY) OR 1-406-586-4364, OR BY WRITING TO P.O. BOX 1389, BOZEMAN, MT 59771-1389.

**INTERLOCUTORY DECREE
BEAVER CREEK, TRIBUTARY TO MILK RIVER
BASIN 40M
ABSTRACT OF WATER RIGHT CLAIM**

IMPORTANT NOTICE

THIS WATER RIGHT ABSTRACT MAY INCLUDE MODIFICATIONS OF THE WATER RIGHT AS CLAIMED OR AMENDED. MODIFICATIONS ARE AUTHORIZED BY THE MONTANA SUPREME COURT WATER RIGHT CLAIMS EXAMINATION RULES OR BY ORDER OF THE WATER COURT. OBJECTIONS MAY BE FILED ACCORDING TO PROCEDURES OUTLINED IN THE "NOTICE OF ENTRY OF INTERLOCUTORY DECREE AND NOTICE OF AVAILABILITY".

Water Right Number: 40M 30142337 STATEMENT OF CLAIM
Version: 1 -- ORIGINAL RIGHT
Status: ACTIVE

Owners: USA (DEPT OF INTERIOR BUREAU OF LAND MGMT)
5001 SOUTHGATE DR
BILLINGS, MT 59101-4669

Priority Date: JULY 11, 1935

Type of Historical Right: USE

Purpose (Use): STOCK

***Flow Rate:** A SPECIFIC FLOW RATE HAS NOT BEEN DECREED BECAUSE THIS USE CONSISTS OF STOCK DRINKING DIRECTLY FROM THE SOURCE, OR FROM A DITCH SYSTEM. THE FLOW RATE IS LIMITED TO THE MINIMUM AMOUNT HISTORICALLY NECESSARY TO SUSTAIN THIS PURPOSE.

***Volume:** THIS RIGHT INCLUDES THE AMOUNT OF WATER CONSUMPTIVELY USED FOR STOCKWATERING PURPOSES AT THE RATE OF 30 GALLONS PER DAY PER ANIMAL UNIT. ANIMAL UNITS SHALL BE BASED ON REASONABLE CARRYING CAPACITY AND HISTORICAL USE OF THE AREA SERVICED BY THIS WATER SOURCE.

Source Name: UNNAMED TRIBUTARY OF FIRST CREEK

Source Type: SURFACE WATER

Point of Diversion and Means of Diversion:

<u>ID</u>	<u>Govt Lot</u>	<u>Qtr</u>	<u>Sec</u>	<u>Twp</u>	<u>Rge</u>	<u>County</u>
1		SWSE	24	31N	33E	PHILLIPS
Period of Diversion:	JANUARY 1 TO DECEMBER 31					
Diversion Means:	LIVESTOCK DIRECT FROM SOURCE					
2		SENW	30	31N	34E	PHILLIPS
Period of Diversion:	JANUARY 1 TO DECEMBER 31					
Diversion Means:	LIVESTOCK DIRECT FROM SOURCE					
3	2		30	31N	34E	PHILLIPS
Period of Diversion:	JANUARY 1 TO DECEMBER 31					

Diversion Means: LIVESTOCK DIRECT FROM SOURCE

Period of Use: JANUARY 1 TO DECEMBER 31

Place of Use:

<u>ID</u>	<u>Acres</u>	<u>Govt Lot</u>	<u>Qtr Sec</u>	<u>Sec</u>	<u>Twp</u>	<u>Rge</u>	<u>County</u>
1			SWSE	24	31N	33E	PHILLIPS
2			SENW	30	31N	34E	PHILLIPS
3		2		30	31N	34E	PHILLIPS

Remarks:

BLM FILED ELECTRONIC CLAIMS. THIS CLAIM REFERENCES BLM CLAIM ID BLM2979 AND GRAZING ALLOTMENT MT15315.

THE FOLLOWING ISSUES WERE IDENTIFIED BY THE DNRC DURING ITS EXAMINATION OF THIS WATER RIGHT CLAIM.

THIS CLAIM NUMBER WAS NOT INCLUDED IN THE BASIN 40M DECREE ISSUED 03/20/2009.

A BETTER UNDERSTANDING OF YOUR CLAIMED WATER RIGHT CAN BE OBTAINED BY COMPARING YOUR RIGHT WITH OTHER CLAIMS IN THE BASIN. FOR EXAMPLE, COMPARE PRIORITY DATES, FLOW RATES, VOLUMES, OR ACRES IRRIGATED. ALSO, YOUR WATER RIGHT MAY BE SUBJECT TO WATER RIGHTS IN ADJOINING SUBBASINS OR BASINS AS WELL AS BEING SUBJECT TO OTHER RIGHTS ON YOUR SOURCE OF SUPPLY. FINALLY, YOUR WATER RIGHT MAY BE SUBJECT TO INDIAN RESERVED AND FEDERAL RESERVED WATER RIGHTS.

COMPLETE DETAILS REGARDING THE DNRC PREPARATION OF THIS INTERLOCUTORY DECREE AND RELATED MATERIALS CAN BE REVIEWED AT THE OFFICE LOCATIONS IDENTIFIED IN THE DOCUMENT ENTITLED "NOTICE OF ENTRY OF INTERLOCUTORY DECREE AND NOTICE OF AVAILABILITY."

SEE GENERAL FINDINGS OF FACT AND CONCLUSIONS OF LAW FOR FURTHER EXPLANATION OF YOUR CLAIMED WATER RIGHT. THESE FINDINGS CAN BE FOUND AS INDICATED IN THE DOCUMENT ENTITLED "NOTICE OF ENTRY OF INTERLOCUTORY DECREE AND NOTICE OF AVAILABILITY." IF YOU NEED OBJECTION FORMS, OR HAVE QUESTIONS ABOUT WATER COURT PROCEDURES OR CHANGES TO YOUR RIGHT, YOU CAN CONTACT THE WATER COURT BY CALLING 1-800-624-3270 (WITHIN MONTANA ONLY) OR 1-406-586-4364, OR BY WRITING TO P.O. BOX 1389, BOZEMAN, MT 59771-1389.

**INTERLOCUTORY DECREE
BEAVER CREEK, TRIBUTARY TO MILK RIVER
BASIN 40M
ABSTRACT OF WATER RIGHT CLAIM**

IMPORTANT NOTICE

THIS WATER RIGHT ABSTRACT MAY INCLUDE MODIFICATIONS OF THE WATER RIGHT AS CLAIMED OR AMENDED. MODIFICATIONS ARE AUTHORIZED BY THE MONTANA SUPREME COURT WATER RIGHT CLAIMS EXAMINATION RULES OR BY ORDER OF THE WATER COURT. OBJECTIONS MAY BE FILED ACCORDING TO PROCEDURES OUTLINED IN THE "NOTICE OF ENTRY OF INTERLOCUTORY DECREE AND NOTICE OF AVAILABILITY".

Water Right Number: 40M 30142338 STATEMENT OF CLAIM

Version: 1 -- ORIGINAL RIGHT

Status: ACTIVE

Owners: USA (DEPT OF INTERIOR BUREAU OF LAND MGMT)
5001 SOUTHGATE DR
BILLINGS, MT 59101-4669

Priority Date: JULY 11, 1935

Type of Historical Right: USE

Purpose (Use): STOCK

***Flow Rate:** A SPECIFIC FLOW RATE HAS NOT BEEN DECREED BECAUSE THIS USE CONSISTS OF STOCK DRINKING DIRECTLY FROM THE SOURCE, OR FROM A DITCH SYSTEM. THE FLOW RATE IS LIMITED TO THE MINIMUM AMOUNT HISTORICALLY NECESSARY TO SUSTAIN THIS PURPOSE.

***Volume:** THIS RIGHT INCLUDES THE AMOUNT OF WATER CONSUMPTIVELY USED FOR STOCKWATERING PURPOSES AT THE RATE OF 30 GALLONS PER DAY PER ANIMAL UNIT. ANIMAL UNITS SHALL BE BASED ON REASONABLE CARRYING CAPACITY AND HISTORICAL USE OF THE AREA SERVICED BY THIS WATER SOURCE.

Source Name: UNNAMED TRIBUTARY OF FIRST CREEK

Source Type: SURFACE WATER

Point of Diversion and Means of Diversion:

<u>ID</u>	<u>Govt Lot</u>	<u>Qtr Sec</u>	<u>Sec</u>	<u>Twp</u>	<u>Rge</u>	<u>County</u>
1		SWSE	15	25N	30E	PHILLIPS
Period of Diversion:	JANUARY 1 TO DECEMBER 31					
Diversion Means:	LIVESTOCK DIRECT FROM SOURCE					
2		NENE	22	25N	30E	PHILLIPS
Period of Diversion:	JANUARY 1 TO DECEMBER 31					
Diversion Means:	LIVESTOCK DIRECT FROM SOURCE					
3		NESE	22	25N	30E	PHILLIPS
Period of Diversion:	JANUARY 1 TO DECEMBER 31					

Diversion Means: LIVESTOCK DIRECT FROM SOURCE
 4 NWNE 22 25N 30E PHILLIPS
Period of Diversion: JANUARY 1 TO DECEMBER 31
Diversion Means: LIVESTOCK DIRECT FROM SOURCE
 5 SENE 22 25N 30E PHILLIPS
Period of Diversion: JANUARY 1 TO DECEMBER 31
Diversion Means: LIVESTOCK DIRECT FROM SOURCE
 6 SWNE 22 25N 30E PHILLIPS
Period of Diversion: JANUARY 1 TO DECEMBER 31
Diversion Means: LIVESTOCK DIRECT FROM SOURCE
 7 SWSW 23 25N 30E PHILLIPS
Period of Diversion: JANUARY 1 TO DECEMBER 31
Diversion Means: LIVESTOCK DIRECT FROM SOURCE
 8 SWNW 25 25N 30E PHILLIPS
Period of Diversion: JANUARY 1 TO DECEMBER 31
Diversion Means: LIVESTOCK DIRECT FROM SOURCE
 9 NENW 26 25N 30E PHILLIPS
Period of Diversion: JANUARY 1 TO DECEMBER 31
Diversion Means: LIVESTOCK DIRECT FROM SOURCE

Period of Use: JANUARY 1 TO DECEMBER 31

Place of Use:

<u>ID</u>	<u>Acres</u>	<u>Govt Lot</u>	<u>Qtr Sec</u>	<u>Sec</u>	<u>Twp</u>	<u>Rge</u>	<u>County</u>
1			SWSE	15	25N	30E	PHILLIPS
2			NENE	22	25N	30E	PHILLIPS
3			NESE	22	25N	30E	PHILLIPS
4			NWNE	22	25N	30E	PHILLIPS
5			SENE	22	25N	30E	PHILLIPS
6			SWNE	22	25N	30E	PHILLIPS
7			SWSW	23	25N	30E	PHILLIPS
8			SWNW	25	25N	30E	PHILLIPS
9			NENW	26	25N	30E	PHILLIPS

Remarks:

BLM FILED ELECTRONIC CLAIMS. THIS CLAIM REFERENCES BLM CLAIM ID BLM2980 AND GRAZING ALLOTMENT MT15440.

THE FOLLOWING ISSUES WERE IDENTIFIED BY THE DNRC DURING ITS EXAMINATION OF THIS WATER RIGHT CLAIM.
 THIS CLAIM NUMBER WAS NOT INCLUDED IN THE BASIN 40M DECREE ISSUED 03/20/2009.

A BETTER UNDERSTANDING OF YOUR CLAIMED WATER RIGHT CAN BE OBTAINED BY COMPARING YOUR RIGHT WITH OTHER CLAIMS IN THE BASIN. FOR EXAMPLE, COMPARE PRIORITY DATES, FLOW RATES, VOLUMES, OR ACRES IRRIGATED. ALSO, YOUR WATER RIGHT MAY BE SUBJECT TO WATER RIGHTS IN ADJOINING SUBBASINS OR BASINS AS WELL AS BEING SUBJECT TO OTHER RIGHTS ON YOUR SOURCE OF SUPPLY. FINALLY, YOUR WATER RIGHT MAY BE SUBJECT TO INDIAN RESERVED AND FEDERAL RESERVED WATER RIGHTS.

COMPLETE DETAILS REGARDING THE DNRC PREPARATION OF THIS INTERLOCUTORY DECREE AND RELATED MATERIALS CAN BE REVIEWED AT THE OFFICE LOCATIONS IDENTIFIED IN THE DOCUMENT ENTITLED "NOTICE OF ENTRY OF INTERLOCUTORY DECREE AND NOTICE OF AVAILABILITY."

SEE GENERAL FINDINGS OF FACT AND CONCLUSIONS OF LAW FOR FURTHER EXPLANATION OF YOUR CLAIMED WATER RIGHT. THESE FINDINGS CAN BE FOUND AS INDICATED IN THE DOCUMENT ENTITLED "NOTICE OF ENTRY OF INTERLOCUTORY DECREE AND NOTICE OF AVAILABILITY." IF YOU NEED OBJECTION FORMS, OR HAVE QUESTIONS ABOUT WATER COURT PROCEDURES OR CHANGES TO YOUR RIGHT, YOU CAN CONTACT THE WATER COURT BY CALLING 1-800-624-3270 (WITHIN MONTANA ONLY) OR 1-406-586-4364, OR BY WRITING TO P.O. BOX 1389, BOZEMAN, MT 59771-1389.

**INTERLOCUTORY DECREE
BEAVER CREEK, TRIBUTARY TO MILK RIVER
BASIN 40M
ABSTRACT OF WATER RIGHT CLAIM**

IMPORTANT NOTICE

THIS WATER RIGHT ABSTRACT MAY INCLUDE MODIFICATIONS OF THE WATER RIGHT AS CLAIMED OR AMENDED. MODIFICATIONS ARE AUTHORIZED BY THE MONTANA SUPREME COURT WATER RIGHT CLAIMS EXAMINATION RULES OR BY ORDER OF THE WATER COURT. OBJECTIONS MAY BE FILED ACCORDING TO PROCEDURES OUTLINED IN THE "NOTICE OF ENTRY OF INTERLOCUTORY DECREE AND NOTICE OF AVAILABILITY".

Water Right Number: 40M 30142339 STATEMENT OF CLAIM

Version: 1 -- ORIGINAL RIGHT

Status: ACTIVE

Owners: USA (DEPT OF INTERIOR BUREAU OF LAND MGMT)
5001 SOUTHGATE DR
BILLINGS, MT 59101-4669

Priority Date: JULY 11, 1935

Type of Historical Right: USE

Purpose (Use): STOCK

***Flow Rate:** A SPECIFIC FLOW RATE HAS NOT BEEN DECREED BECAUSE THIS USE CONSISTS OF STOCK DRINKING DIRECTLY FROM THE SOURCE, OR FROM A DITCH SYSTEM. THE FLOW RATE IS LIMITED TO THE MINIMUM AMOUNT HISTORICALLY NECESSARY TO SUSTAIN THIS PURPOSE.

***Volume:** THIS RIGHT INCLUDES THE AMOUNT OF WATER CONSUMPTIVELY USED FOR STOCKWATERING PURPOSES AT THE RATE OF 30 GALLONS PER DAY PER ANIMAL UNIT. ANIMAL UNITS SHALL BE BASED ON REASONABLE CARRYING CAPACITY AND HISTORICAL USE OF THE AREA SERVICED BY THIS WATER SOURCE.

Source Name: UNNAMED TRIBUTARY OF FLAT CREEK

Source Type: SURFACE WATER

Point of Diversion and Means of Diversion:

<u>ID</u>	<u>Govt Lot</u>	<u>Qtr Sec</u>	<u>Sec</u>	<u>Twp</u>	<u>Rge</u>	<u>County</u>
1		NESE	5	25N	30E	PHILLIPS

Period of Diversion: JANUARY 1 TO DECEMBER 31

Diversion Means: LIVESTOCK DIRECT FROM SOURCE

Period of Use: JANUARY 1 TO DECEMBER 31

Place of Use:

<u>ID</u>	<u>Acres</u>	<u>Govt Lot</u>	<u>Qtr Sec</u>	<u>Sec</u>	<u>Twp</u>	<u>Rge</u>	<u>County</u>
1			NESE	5	25N	30E	PHILLIPS

Remarks:

BLM FILED ELECTRONIC CLAIMS. THIS CLAIM REFERENCES BLM CLAIM ID BLM2981 AND GRAZING ALLOTMENT MT05442.

THE FOLLOWING ISSUES WERE IDENTIFIED BY THE DNRC DURING ITS EXAMINATION OF THIS WATER RIGHT CLAIM.

THIS CLAIM NUMBER WAS NOT INCLUDED IN THE BASIN 40M DECREE ISSUED 03/20/2009.

A BETTER UNDERSTANDING OF YOUR CLAIMED WATER RIGHT CAN BE OBTAINED BY COMPARING YOUR RIGHT WITH OTHER CLAIMS IN THE BASIN. FOR EXAMPLE, COMPARE PRIORITY DATES, FLOW RATES, VOLUMES, OR ACRES IRRIGATED. ALSO, YOUR WATER RIGHT MAY BE SUBJECT TO WATER RIGHTS IN ADJOINING SUBBASINS OR BASINS AS WELL AS BEING SUBJECT TO OTHER RIGHTS ON YOUR SOURCE OF SUPPLY. FINALLY, YOUR WATER RIGHT MAY BE SUBJECT TO INDIAN RESERVED AND FEDERAL RESERVED WATER RIGHTS.

COMPLETE DETAILS REGARDING THE DNRC PREPARATION OF THIS INTERLOCUTORY DECREE AND RELATED MATERIALS CAN BE REVIEWED AT THE OFFICE LOCATIONS IDENTIFIED IN THE DOCUMENT ENTITLED "NOTICE OF ENTRY OF INTERLOCUTORY DECREE AND NOTICE OF AVAILABILITY."

SEE GENERAL FINDINGS OF FACT AND CONCLUSIONS OF LAW FOR FURTHER EXPLANATION OF YOUR CLAIMED WATER RIGHT. THESE FINDINGS CAN BE FOUND AS INDICATED IN THE DOCUMENT ENTITLED "NOTICE OF ENTRY OF INTERLOCUTORY DECREE AND NOTICE OF AVAILABILITY." IF YOU NEED OBJECTION FORMS, OR HAVE QUESTIONS ABOUT WATER COURT PROCEDURES OR CHANGES TO YOUR RIGHT, YOU CAN CONTACT THE WATER COURT BY CALLING 1-800-624-3270 (WITHIN MONTANA ONLY) OR 1-406-586-4364, OR BY WRITING TO P.O. BOX 1389, BOZEMAN, MT 59771-1389.

**INTERLOCUTORY DECREE
BEAVER CREEK, TRIBUTARY TO MILK RIVER
BASIN 40M
ABSTRACT OF WATER RIGHT CLAIM**

IMPORTANT NOTICE

THIS WATER RIGHT ABSTRACT MAY INCLUDE MODIFICATIONS OF THE WATER RIGHT AS CLAIMED OR AMENDED. MODIFICATIONS ARE AUTHORIZED BY THE MONTANA SUPREME COURT WATER RIGHT CLAIMS EXAMINATION RULES OR BY ORDER OF THE WATER COURT. OBJECTIONS MAY BE FILED ACCORDING TO PROCEDURES OUTLINED IN THE "NOTICE OF ENTRY OF INTERLOCUTORY DECREE AND NOTICE OF AVAILABILITY".

Water Right Number: 40M 30142340 STATEMENT OF CLAIM
Version: 1 -- ORIGINAL RIGHT
Status: ACTIVE

Owners: USA (DEPT OF INTERIOR BUREAU OF LAND MGMT)
5001 SOUTHGATE DR
BILLINGS, MT 59101-4669

Priority Date: JULY 11, 1935

Type of Historical Right: USE

Purpose (Use): STOCK

***Flow Rate:** A SPECIFIC FLOW RATE HAS NOT BEEN DECREED BECAUSE THIS USE CONSISTS OF STOCK DRINKING DIRECTLY FROM THE SOURCE, OR FROM A DITCH SYSTEM. THE FLOW RATE IS LIMITED TO THE MINIMUM AMOUNT HISTORICALLY NECESSARY TO SUSTAIN THIS PURPOSE.

***Volume:** THIS RIGHT INCLUDES THE AMOUNT OF WATER CONSUMPTIVELY USED FOR STOCKWATERING PURPOSES AT THE RATE OF 30 GALLONS PER DAY PER ANIMAL UNIT. ANIMAL UNITS SHALL BE BASED ON REASONABLE CARRYING CAPACITY AND HISTORICAL USE OF THE AREA SERVICED BY THIS WATER SOURCE.

Source Name: UNNAMED TRIBUTARY OF FLAT CREEK

Source Type: SURFACE WATER

Point of Diversion and Means of Diversion:

<u>ID</u>	<u>Govt Lot</u>	<u>Qtr</u>	<u>Sec</u>	<u>Twp</u>	<u>Rge</u>	<u>County</u>
1		SESE	18	25N	32E	PHILLIPS
Period of Diversion:	JANUARY 1 TO DECEMBER 31					
Diversion Means:	LIVESTOCK DIRECT FROM SOURCE					
2		SWSE	18	25N	32E	PHILLIPS
Period of Diversion:	JANUARY 1 TO DECEMBER 31					
Diversion Means:	LIVESTOCK DIRECT FROM SOURCE					
3		NENE	19	25N	32E	PHILLIPS
Period of Diversion:	JANUARY 1 TO DECEMBER 31					

Diversion Means: LIVESTOCK DIRECT FROM SOURCE
 4 NWNE 19 25N 32E PHILLIPS
Period of Diversion: JANUARY 1 TO DECEMBER 31
Diversion Means: LIVESTOCK DIRECT FROM SOURCE
 5 NENW 20 25N 32E PHILLIPS
Period of Diversion: JANUARY 1 TO DECEMBER 31
Diversion Means: LIVESTOCK DIRECT FROM SOURCE
 6 NWNW 20 25N 32E PHILLIPS
Period of Diversion: JANUARY 1 TO DECEMBER 31
Diversion Means: LIVESTOCK DIRECT FROM SOURCE
 7 SWNW 20 25N 32E PHILLIPS
Period of Diversion: JANUARY 1 TO DECEMBER 31
Diversion Means: LIVESTOCK DIRECT FROM SOURCE
Period of Use: JANUARY 1 TO DECEMBER 31

Place of Use:

<u>ID</u>	<u>Acres</u>	<u>Govt Lot</u>	<u>Qtr Sec</u>	<u>Sec</u>	<u>Twp</u>	<u>Rge</u>	<u>County</u>
1			SESE	18	25N	32E	PHILLIPS
2			SWSE	18	25N	32E	PHILLIPS
3			NENE	19	25N	32E	PHILLIPS
4			NWNE	19	25N	32E	PHILLIPS
5			NENW	20	25N	32E	PHILLIPS
6			NWNW	20	25N	32E	PHILLIPS
7			SWNW	20	25N	32E	PHILLIPS

Remarks:

BLM FILED ELECTRONIC CLAIMS. THIS CLAIM REFERENCES BLM CLAIM ID BLM2982 AND GRAZING ALLOTMENT MT15403.

THE FOLLOWING ISSUES WERE IDENTIFIED BY THE DNRC DURING ITS EXAMINATION OF THIS WATER RIGHT CLAIM.
 THIS CLAIM NUMBER WAS NOT INCLUDED IN THE BASIN 40M DECREE ISSUED 03/20/2009.

A BETTER UNDERSTANDING OF YOUR CLAIMED WATER RIGHT CAN BE OBTAINED BY COMPARING YOUR RIGHT WITH OTHER CLAIMS IN THE BASIN. FOR EXAMPLE, COMPARE PRIORITY DATES, FLOW RATES, VOLUMES, OR ACRES IRRIGATED. ALSO, YOUR WATER RIGHT MAY BE SUBJECT TO WATER RIGHTS IN ADJOINING SUBBASINS OR BASINS AS WELL AS BEING SUBJECT TO OTHER RIGHTS ON YOUR SOURCE OF SUPPLY. FINALLY, YOUR WATER RIGHT MAY BE SUBJECT TO INDIAN RESERVED AND FEDERAL RESERVED WATER RIGHTS.

COMPLETE DETAILS REGARDING THE DNRC PREPARATION OF THIS INTERLOCUTORY DECREE AND RELATED MATERIALS CAN BE REVIEWED AT THE OFFICE LOCATIONS IDENTIFIED IN THE DOCUMENT ENTITLED "NOTICE OF ENTRY OF INTERLOCUTORY DECREE AND NOTICE OF AVAILABILITY."

SEE GENERAL FINDINGS OF FACT AND CONCLUSIONS OF LAW FOR FURTHER EXPLANATION OF YOUR CLAIMED WATER RIGHT. THESE FINDINGS CAN BE FOUND AS INDICATED IN THE DOCUMENT ENTITLED "NOTICE OF ENTRY OF INTERLOCUTORY DECREE AND NOTICE OF AVAILABILITY." IF YOU NEED OBJECTION FORMS, OR HAVE QUESTIONS ABOUT WATER COURT PROCEDURES OR CHANGES TO YOUR RIGHT, YOU CAN CONTACT THE WATER COURT BY CALLING 1-800-624-3270 (WITHIN MONTANA ONLY) OR 1-406-586-4364, OR BY WRITING TO P.O. BOX 1389, BOZEMAN, MT 59771-1389.

**INTERLOCUTORY DECREE
BEAVER CREEK, TRIBUTARY TO MILK RIVER
BASIN 40M
ABSTRACT OF WATER RIGHT CLAIM**

IMPORTANT NOTICE

THIS WATER RIGHT ABSTRACT MAY INCLUDE MODIFICATIONS OF THE WATER RIGHT AS CLAIMED OR AMENDED. MODIFICATIONS ARE AUTHORIZED BY THE MONTANA SUPREME COURT WATER RIGHT CLAIMS EXAMINATION RULES OR BY ORDER OF THE WATER COURT. OBJECTIONS MAY BE FILED ACCORDING TO PROCEDURES OUTLINED IN THE "NOTICE OF ENTRY OF INTERLOCUTORY DECREE AND NOTICE OF AVAILABILITY".

Water Right Number: 40M 30142341 STATEMENT OF CLAIM
Version: 1 -- ORIGINAL RIGHT
Status: ACTIVE

Owners: USA (DEPT OF INTERIOR BUREAU OF LAND MGMT)
5001 SOUTHGATE DR
BILLINGS, MT 59101-4669

Priority Date: JULY 11, 1935

Type of Historical Right: USE

Purpose (Use): STOCK

***Flow Rate:** A SPECIFIC FLOW RATE HAS NOT BEEN DECREED BECAUSE THIS USE CONSISTS OF STOCK DRINKING DIRECTLY FROM THE SOURCE, OR FROM A DITCH SYSTEM. THE FLOW RATE IS LIMITED TO THE MINIMUM AMOUNT HISTORICALLY NECESSARY TO SUSTAIN THIS PURPOSE.

***Volume:** THIS RIGHT INCLUDES THE AMOUNT OF WATER CONSUMPTIVELY USED FOR STOCKWATERING PURPOSES AT THE RATE OF 30 GALLONS PER DAY PER ANIMAL UNIT. ANIMAL UNITS SHALL BE BASED ON REASONABLE CARRYING CAPACITY AND HISTORICAL USE OF THE AREA SERVICED BY THIS WATER SOURCE.

Source Name: UNNAMED TRIBUTARY OF FLAT CREEK

Source Type: SURFACE WATER

Point of Diversion and Means of Diversion:

<u>ID</u>	<u>Govt Lot</u>	<u>Qtr</u>	<u>Sec</u>	<u>Twp</u>	<u>Rge</u>	<u>County</u>
1		SENE	5	25N	30E	PHILLIPS
Period of Diversion:	JANUARY 1 TO DECEMBER 31					
Diversion Means:	LIVESTOCK DIRECT FROM SOURCE					
2		SENW	5	25N	30E	PHILLIPS
Period of Diversion:	JANUARY 1 TO DECEMBER 31					
Diversion Means:	LIVESTOCK DIRECT FROM SOURCE					
3		SWNE	5	25N	30E	PHILLIPS
Period of Diversion:	JANUARY 1 TO DECEMBER 31					

Diversion Means: LIVESTOCK DIRECT FROM SOURCE
 4 1 5 25N 30E PHILLIPS
Period of Diversion: JANUARY 1 TO DECEMBER 31
Diversion Means: LIVESTOCK DIRECT FROM SOURCE
 5 2 5 25N 30E PHILLIPS
Period of Diversion: JANUARY 1 TO DECEMBER 31
Diversion Means: LIVESTOCK DIRECT FROM SOURCE
 6 SESE 32 26N 30E PHILLIPS
Period of Diversion: JANUARY 1 TO DECEMBER 31
Diversion Means: LIVESTOCK DIRECT FROM SOURCE
 7 SESE 33 26N 30E PHILLIPS
Period of Diversion: JANUARY 1 TO DECEMBER 31
Diversion Means: LIVESTOCK DIRECT FROM SOURCE
 8 SWSW 33 26N 30E PHILLIPS
Period of Diversion: JANUARY 1 TO DECEMBER 31
Diversion Means: LIVESTOCK DIRECT FROM SOURCE

Period of Use: JANUARY 1 TO DECEMBER 31

Place of Use:

<u>ID</u>	<u>Acres</u>	<u>Govt Lot</u>	<u>Qtr</u>	<u>Sec</u>	<u>Twp</u>	<u>Rge</u>	<u>County</u>
1			SENE	5	25N	30E	PHILLIPS
2			SENE	5	25N	30E	PHILLIPS
3			SENE	5	25N	30E	PHILLIPS
4		1		5	25N	30E	PHILLIPS
5		2		5	25N	30E	PHILLIPS
6			SESE	32	26N	30E	PHILLIPS
7			SESE	33	26N	30E	PHILLIPS
8			SWSW	33	26N	30E	PHILLIPS

Remarks:

BLM FILED ELECTRONIC CLAIMS. THIS CLAIM REFERENCES BLM CLAIM ID BLM2983 AND GRAZING ALLOTMENT MT15427.

THE FOLLOWING ISSUES WERE IDENTIFIED BY THE DNRC DURING ITS EXAMINATION OF THIS WATER RIGHT CLAIM.
 THIS CLAIM NUMBER WAS NOT INCLUDED IN THE BASIN 40M DECREE ISSUED 03/20/2009.

A BETTER UNDERSTANDING OF YOUR CLAIMED WATER RIGHT CAN BE OBTAINED BY COMPARING YOUR RIGHT WITH OTHER CLAIMS IN THE BASIN. FOR EXAMPLE, COMPARE PRIORITY DATES, FLOW RATES, VOLUMES, OR ACRES IRRIGATED. ALSO, YOUR WATER RIGHT MAY BE SUBJECT TO WATER RIGHTS IN ADJOINING SUBBASINS OR BASINS AS WELL AS BEING SUBJECT TO OTHER RIGHTS ON YOUR SOURCE OF SUPPLY. FINALLY, YOUR WATER RIGHT MAY BE SUBJECT TO INDIAN RESERVED AND FEDERAL RESERVED WATER RIGHTS.

COMPLETE DETAILS REGARDING THE DNRC PREPARATION OF THIS INTERLOCUTORY DECREE AND RELATED MATERIALS CAN BE REVIEWED AT THE OFFICE LOCATIONS IDENTIFIED IN THE DOCUMENT ENTITLED "NOTICE OF ENTRY OF INTERLOCUTORY DECREE AND NOTICE OF AVAILABILITY."

SEE GENERAL FINDINGS OF FACT AND CONCLUSIONS OF LAW FOR FURTHER EXPLANATION OF YOUR CLAIMED WATER RIGHT. THESE FINDINGS CAN BE FOUND AS INDICATED IN THE DOCUMENT ENTITLED "NOTICE OF ENTRY OF INTERLOCUTORY DECREE AND NOTICE OF AVAILABILITY." IF YOU NEED OBJECTION FORMS, OR HAVE QUESTIONS ABOUT WATER COURT PROCEDURES OR CHANGES TO YOUR RIGHT, YOU CAN CONTACT THE WATER COURT BY CALLING 1-800-624-3270 (WITHIN MONTANA ONLY) OR 1-406-586-4364, OR BY WRITING TO P.O. BOX 1389, BOZEMAN, MT 59771-1389.

INTERLOCUTORY DECREE
BEAVER CREEK, TRIBUTARY TO MILK RIVER
BASIN 40M
ABSTRACT OF WATER RIGHT CLAIM

IMPORTANT NOTICE

THIS WATER RIGHT ABSTRACT MAY INCLUDE MODIFICATIONS OF THE WATER RIGHT AS CLAIMED OR AMENDED. MODIFICATIONS ARE AUTHORIZED BY THE MONTANA SUPREME COURT WATER RIGHT CLAIMS EXAMINATION RULES OR BY ORDER OF THE WATER COURT. OBJECTIONS MAY BE FILED ACCORDING TO PROCEDURES OUTLINED IN THE "NOTICE OF ENTRY OF INTERLOCUTORY DECREE AND NOTICE OF AVAILABILITY".

Water Right Number: 40M 30142342 STATEMENT OF CLAIM
Version: 1 -- ORIGINAL RIGHT
Status: ACTIVE

Owners: USA (DEPT OF INTERIOR BUREAU OF LAND MGMT)
5001 SOUTHGATE DR
BILLINGS, MT 59101-4669

Priority Date: JULY 11, 1935

Type of Historical Right: USE

Purpose (Use): STOCK

***Flow Rate:** A SPECIFIC FLOW RATE HAS NOT BEEN DECREED BECAUSE THIS USE CONSISTS OF STOCK DRINKING DIRECTLY FROM THE SOURCE, OR FROM A DITCH SYSTEM. THE FLOW RATE IS LIMITED TO THE MINIMUM AMOUNT HISTORICALLY NECESSARY TO SUSTAIN THIS PURPOSE.

***Volume:** THIS RIGHT INCLUDES THE AMOUNT OF WATER CONSUMPTIVELY USED FOR STOCKWATERING PURPOSES AT THE RATE OF 30 GALLONS PER DAY PER ANIMAL UNIT. ANIMAL UNITS SHALL BE BASED ON REASONABLE CARRYING CAPACITY AND HISTORICAL USE OF THE AREA SERVICED BY THIS WATER SOURCE.

Source Name: UNNAMED TRIBUTARY OF FLAT CREEK

Source Type: SURFACE WATER

Point of Diversion and Means of Diversion:

<u>ID</u>	<u>Govt Lot</u>	<u>Qtr</u>	<u>Sec</u>	<u>Twp</u>	<u>Rge</u>	<u>County</u>
1		NWSE	18	25N	32E	PHILLIPS
Period of Diversion:	JANUARY 1 TO DECEMBER 31					
Diversion Means:	LIVESTOCK DIRECT FROM SOURCE					
2		SWSE	18	25N	32E	PHILLIPS
Period of Diversion:	JANUARY 1 TO DECEMBER 31					
Diversion Means:	LIVESTOCK DIRECT FROM SOURCE					
3		NWSW	32	26N	32E	PHILLIPS
Period of Diversion:	JANUARY 1 TO DECEMBER 31					

Diversion Means: LIVESTOCK DIRECT FROM SOURCE
 4 SESW 32 26N 32E PHILLIPS
Period of Diversion: JANUARY 1 TO DECEMBER 31
Diversion Means: LIVESTOCK DIRECT FROM SOURCE
 5 SWNW 32 26N 32E PHILLIPS
Period of Diversion: JANUARY 1 TO DECEMBER 31
Diversion Means: LIVESTOCK DIRECT FROM SOURCE
 6 SWSW 32 26N 32E PHILLIPS
Period of Diversion: JANUARY 1 TO DECEMBER 31
Diversion Means: LIVESTOCK DIRECT FROM SOURCE
Period of Use: JANUARY 1 TO DECEMBER 31

Place of Use:

<u>ID</u>	<u>Acres</u>	<u>Govt Lot</u>	<u>Qtr Sec</u>	<u>Sec</u>	<u>Twp</u>	<u>Rge</u>	<u>County</u>
1			NWSE	18	25N	32E	PHILLIPS
2			SWSE	18	25N	32E	PHILLIPS
3			NWSW	32	26N	32E	PHILLIPS
4			SESW	32	26N	32E	PHILLIPS
5			SWNW	32	26N	32E	PHILLIPS
6			SWSW	32	26N	32E	PHILLIPS

Remarks:

BLM FILED ELECTRONIC CLAIMS. THIS CLAIM REFERENCES BLM CLAIM ID BLM2984 AND GRAZING ALLOTMENT MT15437.

THE FOLLOWING ISSUES WERE IDENTIFIED BY THE DNRC DURING ITS EXAMINATION OF THIS WATER RIGHT CLAIM.
 THIS CLAIM NUMBER WAS NOT INCLUDED IN THE BASIN 40M DECREE ISSUED 03/20/2009.

A BETTER UNDERSTANDING OF YOUR CLAIMED WATER RIGHT CAN BE OBTAINED BY COMPARING YOUR RIGHT WITH OTHER CLAIMS IN THE BASIN. FOR EXAMPLE, COMPARE PRIORITY DATES, FLOW RATES, VOLUMES, OR ACRES IRRIGATED. ALSO, YOUR WATER RIGHT MAY BE SUBJECT TO WATER RIGHTS IN ADJOINING SUBBASINS OR BASINS AS WELL AS BEING SUBJECT TO OTHER RIGHTS ON YOUR SOURCE OF SUPPLY. FINALLY, YOUR WATER RIGHT MAY BE SUBJECT TO INDIAN RESERVED AND FEDERAL RESERVED WATER RIGHTS.

COMPLETE DETAILS REGARDING THE DNRC PREPARATION OF THIS INTERLOCUTORY DECREE AND RELATED MATERIALS CAN BE REVIEWED AT THE OFFICE LOCATIONS IDENTIFIED IN THE DOCUMENT ENTITLED "NOTICE OF ENTRY OF INTERLOCUTORY DECREE AND NOTICE OF AVAILABILITY."

SEE GENERAL FINDINGS OF FACT AND CONCLUSIONS OF LAW FOR FURTHER EXPLANATION OF YOUR CLAIMED WATER RIGHT. THESE FINDINGS CAN BE FOUND AS INDICATED IN THE DOCUMENT ENTITLED "NOTICE OF ENTRY OF INTERLOCUTORY DECREE AND NOTICE OF AVAILABILITY." IF YOU NEED OBJECTION FORMS, OR HAVE QUESTIONS ABOUT WATER COURT PROCEDURES OR CHANGES TO YOUR RIGHT, YOU CAN CONTACT THE WATER COURT BY CALLING 1-800-624-3270 (WITHIN MONTANA ONLY) OR 1-406-586-4364, OR BY WRITING TO P.O. BOX 1389, BOZEMAN, MT 59771-1389.

**INTERLOCUTORY DECREE
BEAVER CREEK, TRIBUTARY TO MILK RIVER
BASIN 40M
ABSTRACT OF WATER RIGHT CLAIM**

IMPORTANT NOTICE

THIS WATER RIGHT ABSTRACT MAY INCLUDE MODIFICATIONS OF THE WATER RIGHT AS CLAIMED OR AMENDED. MODIFICATIONS ARE AUTHORIZED BY THE MONTANA SUPREME COURT WATER RIGHT CLAIMS EXAMINATION RULES OR BY ORDER OF THE WATER COURT. OBJECTIONS MAY BE FILED ACCORDING TO PROCEDURES OUTLINED IN THE "NOTICE OF ENTRY OF INTERLOCUTORY DECREE AND NOTICE OF AVAILABILITY".

Water Right Number: 40M 30142343 STATEMENT OF CLAIM
Version: 1 -- ORIGINAL RIGHT
Status: ACTIVE

Owners: USA (DEPT OF INTERIOR BUREAU OF LAND MGMT)
5001 SOUTHGATE DR
BILLINGS, MT 59101-4669

Priority Date: JULY 11, 1935

Type of Historical Right: USE

Purpose (Use): STOCK

***Flow Rate:** A SPECIFIC FLOW RATE HAS NOT BEEN DECREED BECAUSE THIS USE CONSISTS OF STOCK DRINKING DIRECTLY FROM THE SOURCE, OR FROM A DITCH SYSTEM. THE FLOW RATE IS LIMITED TO THE MINIMUM AMOUNT HISTORICALLY NECESSARY TO SUSTAIN THIS PURPOSE.

***Volume:** THIS RIGHT INCLUDES THE AMOUNT OF WATER CONSUMPTIVELY USED FOR STOCKWATERING PURPOSES AT THE RATE OF 30 GALLONS PER DAY PER ANIMAL UNIT. ANIMAL UNITS SHALL BE BASED ON REASONABLE CARRYING CAPACITY AND HISTORICAL USE OF THE AREA SERVICED BY THIS WATER SOURCE.

Source Name: UNNAMED TRIBUTARY OF FLAT CREEK

Source Type: SURFACE WATER

Point of Diversion and Means of Diversion:

<u>ID</u>	<u>Govt Lot</u>	<u>Qtr</u>	<u>Sec</u>	<u>Twp</u>	<u>Rge</u>	<u>County</u>
1		NESE	2	25N	30E	PHILLIPS
Period of Diversion:	JANUARY 1 TO DECEMBER 31					
Diversion Means:	LIVESTOCK DIRECT FROM SOURCE					
2		SENE	2	25N	30E	PHILLIPS
Period of Diversion:	JANUARY 1 TO DECEMBER 31					
Diversion Means:	LIVESTOCK DIRECT FROM SOURCE					
3		SESE	2	25N	30E	PHILLIPS
Period of Diversion:	JANUARY 1 TO DECEMBER 31					

	Diversion Means:	LIVESTOCK DIRECT FROM SOURCE					
4		1	2	25N	30E	PHILLIPS	
	Period of Diversion:	JANUARY 1 TO DECEMBER 31					
	Diversion Means:	LIVESTOCK DIRECT FROM SOURCE					
5		2	2	25N	30E	PHILLIPS	
	Period of Diversion:	JANUARY 1 TO DECEMBER 31					
	Diversion Means:	LIVESTOCK DIRECT FROM SOURCE					
6		NWSE	4	25N	30E	PHILLIPS	
	Period of Diversion:	JANUARY 1 TO DECEMBER 31					
	Diversion Means:	LIVESTOCK DIRECT FROM SOURCE					
7		NWSW	4	25N	30E	PHILLIPS	
	Period of Diversion:	JANUARY 1 TO DECEMBER 31					
	Diversion Means:	LIVESTOCK DIRECT FROM SOURCE					
8		SENW	4	25N	30E	PHILLIPS	
	Period of Diversion:	JANUARY 1 TO DECEMBER 31					
	Diversion Means:	LIVESTOCK DIRECT FROM SOURCE					
9		SWNE	4	25N	30E	PHILLIPS	
	Period of Diversion:	JANUARY 1 TO DECEMBER 31					
	Diversion Means:	LIVESTOCK DIRECT FROM SOURCE					
10		1	4	25N	30E	PHILLIPS	
	Period of Diversion:	JANUARY 1 TO DECEMBER 31					
	Diversion Means:	LIVESTOCK DIRECT FROM SOURCE					
11		2	4	25N	30E	PHILLIPS	
	Period of Diversion:	JANUARY 1 TO DECEMBER 31					
	Diversion Means:	LIVESTOCK DIRECT FROM SOURCE					

Period of Use: JANUARY 1 TO DECEMBER 31

Place of Use:

<u>ID</u>	<u>Acres</u>	<u>Govt Lot</u>	<u>Qtr Sec</u>	<u>Sec</u>	<u>Twp</u>	<u>Rge</u>	<u>County</u>
1			NESE	2	25N	30E	PHILLIPS
2			SENE	2	25N	30E	PHILLIPS
3			SESE	2	25N	30E	PHILLIPS
4		1		2	25N	30E	PHILLIPS
5		2		2	25N	30E	PHILLIPS
6			NWSE	4	25N	30E	PHILLIPS
7			NWSW	4	25N	30E	PHILLIPS
8			SENW	4	25N	30E	PHILLIPS
9			SWNE	4	25N	30E	PHILLIPS
10		1		4	25N	30E	PHILLIPS
11		2		4	25N	30E	PHILLIPS

Remarks:

BLM FILED ELECTRONIC CLAIMS. THIS CLAIM REFERENCES BLM CLAIM ID BLM2985 AND GRAZING ALLOTMENT MT15440.

THE FOLLOWING ISSUES WERE IDENTIFIED BY THE DNRC DURING ITS EXAMINATION OF THIS WATER RIGHT CLAIM.

THIS CLAIM NUMBER WAS NOT INCLUDED IN THE BASIN 40M DECREE ISSUED 03/20/2009.

A BETTER UNDERSTANDING OF YOUR CLAIMED WATER RIGHT CAN BE OBTAINED BY COMPARING YOUR RIGHT WITH OTHER CLAIMS IN THE BASIN. FOR EXAMPLE, COMPARE PRIORITY DATES, FLOW RATES, VOLUMES, OR ACRES IRRIGATED. ALSO, YOUR WATER RIGHT MAY BE SUBJECT TO WATER RIGHTS IN ADJOINING SUBBASINS OR BASINS AS WELL AS BEING SUBJECT TO OTHER RIGHTS ON YOUR SOURCE OF SUPPLY. FINALLY, YOUR WATER RIGHT MAY BE SUBJECT TO INDIAN RESERVED AND FEDERAL RESERVED WATER RIGHTS.

COMPLETE DETAILS REGARDING THE DNRC PREPARATION OF THIS INTERLOCUTORY DECREE AND RELATED MATERIALS CAN BE REVIEWED AT THE OFFICE LOCATIONS IDENTIFIED IN THE DOCUMENT ENTITLED "NOTICE OF ENTRY OF INTERLOCUTORY DECREE AND NOTICE OF AVAILABILITY."

SEE GENERAL FINDINGS OF FACT AND CONCLUSIONS OF LAW FOR FURTHER EXPLANATION OF YOUR CLAIMED WATER RIGHT. THESE FINDINGS CAN BE FOUND AS INDICATED IN THE DOCUMENT ENTITLED "NOTICE OF ENTRY OF INTERLOCUTORY DECREE AND NOTICE OF AVAILABILITY." IF YOU NEED OBJECTION FORMS, OR HAVE QUESTIONS ABOUT WATER COURT PROCEDURES OR CHANGES TO YOUR RIGHT, YOU CAN CONTACT THE WATER COURT BY CALLING 1-800-624-3270 (WITHIN MONTANA ONLY) OR 1-406-586-4364, OR BY WRITING TO P.O. BOX 1389, BOZEMAN, MT 59771-1389.

**INTERLOCUTORY DECREE
BEAVER CREEK, TRIBUTARY TO MILK RIVER
BASIN 40M
ABSTRACT OF WATER RIGHT CLAIM**

IMPORTANT NOTICE

THIS WATER RIGHT ABSTRACT MAY INCLUDE MODIFICATIONS OF THE WATER RIGHT AS CLAIMED OR AMENDED. MODIFICATIONS ARE AUTHORIZED BY THE MONTANA SUPREME COURT WATER RIGHT CLAIMS EXAMINATION RULES OR BY ORDER OF THE WATER COURT. OBJECTIONS MAY BE FILED ACCORDING TO PROCEDURES OUTLINED IN THE "NOTICE OF ENTRY OF INTERLOCUTORY DECREE AND NOTICE OF AVAILABILITY".

Water Right Number: 40M 30142344 STATEMENT OF CLAIM
Version: 1 -- ORIGINAL RIGHT
Status: ACTIVE

Owners: USA (DEPT OF INTERIOR BUREAU OF LAND MGMT)
5001 SOUTHGATE DR
BILLINGS, MT 59101-4669

Priority Date: JULY 11, 1935

Type of Historical Right: USE

Purpose (Use): STOCK

***Flow Rate:** A SPECIFIC FLOW RATE HAS NOT BEEN DECREED BECAUSE THIS USE CONSISTS OF STOCK DRINKING DIRECTLY FROM THE SOURCE, OR FROM A DITCH SYSTEM. THE FLOW RATE IS LIMITED TO THE MINIMUM AMOUNT HISTORICALLY NECESSARY TO SUSTAIN THIS PURPOSE.

***Volume:** THIS RIGHT INCLUDES THE AMOUNT OF WATER CONSUMPTIVELY USED FOR STOCKWATERING PURPOSES AT THE RATE OF 30 GALLONS PER DAY PER ANIMAL UNIT. ANIMAL UNITS SHALL BE BASED ON REASONABLE CARRYING CAPACITY AND HISTORICAL USE OF THE AREA SERVICED BY THIS WATER SOURCE.

Source Name: UNNAMED TRIBUTARY OF GILBERSON COULEE

Source Type: SURFACE WATER

Point of Diversion and Means of Diversion:

<u>ID</u>	<u>Govt Lot</u>	<u>Qtr</u>	<u>Sec</u>	<u>Twp</u>	<u>Rge</u>	<u>County</u>
1		NENE	17	30N	33E	PHILLIPS
Period of Diversion:	JANUARY 1 TO DECEMBER 31					
Diversion Means:	LIVESTOCK DIRECT FROM SOURCE					
2		SENE	17	30N	33E	PHILLIPS
Period of Diversion:	JANUARY 1 TO DECEMBER 31					
Diversion Means:	LIVESTOCK DIRECT FROM SOURCE					
3		SWNE	17	30N	33E	PHILLIPS
Period of Diversion:	JANUARY 1 TO DECEMBER 31					

Diversion Means: LIVESTOCK DIRECT FROM SOURCE

Period of Use: JANUARY 1 TO DECEMBER 31

Place of Use:

<u>ID</u>	<u>Acres</u>	<u>Govt Lot</u>	<u>Qtr Sec</u>	<u>Sec</u>	<u>Twp</u>	<u>Rge</u>	<u>County</u>
1			NENE	17	30N	33E	PHILLIPS
2			SENE	17	30N	33E	PHILLIPS
3			SWNE	17	30N	33E	PHILLIPS

Remarks:

BLM FILED ELECTRONIC CLAIMS. THIS CLAIM REFERENCES BLM CLAIM ID BLM2986 AND GRAZING ALLOTMENT MT15343.

THE FOLLOWING ISSUES WERE IDENTIFIED BY THE DNRC DURING ITS EXAMINATION OF THIS WATER RIGHT CLAIM.

THIS CLAIM NUMBER WAS NOT INCLUDED IN THE BASIN 40M DECREE ISSUED 03/20/2009.

THE WATER RIGHTS LISTED FOLLOWING THIS STATEMENT WERE FILED BY DIFFERENT PARTIES WHO CLAIM OVERLAPPING PLACES OF USE. 40M 30142344 & 40M 30133104.

A BETTER UNDERSTANDING OF YOUR CLAIMED WATER RIGHT CAN BE OBTAINED BY COMPARING YOUR RIGHT WITH OTHER CLAIMS IN THE BASIN. FOR EXAMPLE, COMPARE PRIORITY DATES, FLOW RATES, VOLUMES, OR ACRES IRRIGATED. ALSO, YOUR WATER RIGHT MAY BE SUBJECT TO WATER RIGHTS IN ADJOINING SUBBASINS OR BASINS AS WELL AS BEING SUBJECT TO OTHER RIGHTS ON YOUR SOURCE OF SUPPLY. FINALLY, YOUR WATER RIGHT MAY BE SUBJECT TO INDIAN RESERVED AND FEDERAL RESERVED WATER RIGHTS.

COMPLETE DETAILS REGARDING THE DNRC PREPARATION OF THIS INTERLOCUTORY DECREE AND RELATED MATERIALS CAN BE REVIEWED AT THE OFFICE LOCATIONS IDENTIFIED IN THE DOCUMENT ENTITLED "NOTICE OF ENTRY OF INTERLOCUTORY DECREE AND NOTICE OF AVAILABILITY."

SEE GENERAL FINDINGS OF FACT AND CONCLUSIONS OF LAW FOR FURTHER EXPLANATION OF YOUR CLAIMED WATER RIGHT. THESE FINDINGS CAN BE FOUND AS INDICATED IN THE DOCUMENT ENTITLED "NOTICE OF ENTRY OF INTERLOCUTORY DECREE AND NOTICE OF AVAILABILITY." IF YOU NEED OBJECTION FORMS, OR HAVE QUESTIONS ABOUT WATER COURT PROCEDURES OR CHANGES TO YOUR RIGHT, YOU CAN CONTACT THE WATER COURT BY CALLING 1-800-624-3270 (WITHIN MONTANA ONLY) OR 1-406-586-4364, OR BY WRITING TO P.O. BOX 1389, BOZEMAN, MT 59771-1389.

**INTERLOCUTORY DECREE
BEAVER CREEK, TRIBUTARY TO MILK RIVER
BASIN 40M
ABSTRACT OF WATER RIGHT CLAIM**

IMPORTANT NOTICE

THIS WATER RIGHT ABSTRACT MAY INCLUDE MODIFICATIONS OF THE WATER RIGHT AS CLAIMED OR AMENDED. MODIFICATIONS ARE AUTHORIZED BY THE MONTANA SUPREME COURT WATER RIGHT CLAIMS EXAMINATION RULES OR BY ORDER OF THE WATER COURT. OBJECTIONS MAY BE FILED ACCORDING TO PROCEDURES OUTLINED IN THE "NOTICE OF ENTRY OF INTERLOCUTORY DECREE AND NOTICE OF AVAILABILITY".

Water Right Number: 40M 30142345 STATEMENT OF CLAIM

Version: 1 -- ORIGINAL RIGHT

Status: ACTIVE

Owners: USA (DEPT OF INTERIOR BUREAU OF LAND MGMT)
5001 SOUTHGATE DR
BILLINGS, MT 59101-4669

Priority Date: JULY 11, 1935

Type of Historical Right: USE

Purpose (Use): STOCK

***Flow Rate:** A SPECIFIC FLOW RATE HAS NOT BEEN DECREED BECAUSE THIS USE CONSISTS OF STOCK DRINKING DIRECTLY FROM THE SOURCE, OR FROM A DITCH SYSTEM. THE FLOW RATE IS LIMITED TO THE MINIMUM AMOUNT HISTORICALLY NECESSARY TO SUSTAIN THIS PURPOSE.

***Volume:** THIS RIGHT INCLUDES THE AMOUNT OF WATER CONSUMPTIVELY USED FOR STOCKWATERING PURPOSES AT THE RATE OF 30 GALLONS PER DAY PER ANIMAL UNIT. ANIMAL UNITS SHALL BE BASED ON REASONABLE CARRYING CAPACITY AND HISTORICAL USE OF THE AREA SERVICED BY THIS WATER SOURCE.

Source Name: UNNAMED TRIBUTARY OF LITTLE SEVENMILE CREEK

Source Type: SURFACE WATER

Point of Diversion and Means of Diversion:

<u>ID</u>	<u>Govt Lot</u>	<u>Qtr Sec</u>	<u>Sec</u>	<u>Twp</u>	<u>Rge</u>	<u>County</u>
1		NWSW	11	26N	31E	PHILLIPS

Period of Diversion: JANUARY 1 TO DECEMBER 31

Diversion Means: LIVESTOCK DIRECT FROM SOURCE

2		SWNW	11	26N	31E	PHILLIPS
---	--	------	----	-----	-----	----------

Period of Diversion: JANUARY 1 TO DECEMBER 31

Diversion Means: LIVESTOCK DIRECT FROM SOURCE

Period of Use: JANUARY 1 TO DECEMBER 31

Place of Use:

<u>ID</u>	<u>Acres</u>	<u>Govt Lot</u>	<u>Qtr Sec</u>	<u>Sec</u>	<u>Twp</u>	<u>Rge</u>	<u>County</u>
1			NWSW	11	26N	31E	PHILLIPS
2			SWNW	11	26N	31E	PHILLIPS

Remarks:

BLM FILED ELECTRONIC CLAIMS. THIS CLAIM REFERENCES BLM CLAIM ID BLM2987 AND GRAZING ALLOTMENT MT05411.

THE FOLLOWING ISSUES WERE IDENTIFIED BY THE DNRC DURING ITS EXAMINATION OF THIS WATER RIGHT CLAIM.

THIS CLAIM NUMBER WAS NOT INCLUDED IN THE BASIN 40M DECREE ISSUED 03/20/2009.

THE WATER RIGHTS LISTED FOLLOWING THIS STATEMENT WERE FILED BY DIFFERENT PARTIES WHO CLAIM OVERLAPPING PLACES OF USE. 40M 30142345 & 40M 30134177.

A BETTER UNDERSTANDING OF YOUR CLAIMED WATER RIGHT CAN BE OBTAINED BY COMPARING YOUR RIGHT WITH OTHER CLAIMS IN THE BASIN. FOR EXAMPLE, COMPARE PRIORITY DATES, FLOW RATES, VOLUMES, OR ACRES IRRIGATED. ALSO, YOUR WATER RIGHT MAY BE SUBJECT TO WATER RIGHTS IN ADJOINING SUBBASINS OR BASINS AS WELL AS BEING SUBJECT TO OTHER RIGHTS ON YOUR SOURCE OF SUPPLY. FINALLY, YOUR WATER RIGHT MAY BE SUBJECT TO INDIAN RESERVED AND FEDERAL RESERVED WATER RIGHTS.

COMPLETE DETAILS REGARDING THE DNRC PREPARATION OF THIS INTERLOCUTORY DECREE AND RELATED MATERIALS CAN BE REVIEWED AT THE OFFICE LOCATIONS IDENTIFIED IN THE DOCUMENT ENTITLED "NOTICE OF ENTRY OF INTERLOCUTORY DECREE AND NOTICE OF AVAILABILITY."

SEE GENERAL FINDINGS OF FACT AND CONCLUSIONS OF LAW FOR FURTHER EXPLANATION OF YOUR CLAIMED WATER RIGHT. THESE FINDINGS CAN BE FOUND AS INDICATED IN THE DOCUMENT ENTITLED "NOTICE OF ENTRY OF INTERLOCUTORY DECREE AND NOTICE OF AVAILABILITY." IF YOU NEED OBJECTION FORMS, OR HAVE QUESTIONS ABOUT WATER COURT PROCEDURES OR CHANGES TO YOUR RIGHT, YOU CAN CONTACT THE WATER COURT BY CALLING 1-800-624-3270 (WITHIN MONTANA ONLY) OR 1-406-586-4364, OR BY WRITING TO P.O. BOX 1389, BOZEMAN, MT 59771-1389.

**INTERLOCUTORY DECREE
BEAVER CREEK, TRIBUTARY TO MILK RIVER
BASIN 40M
ABSTRACT OF WATER RIGHT CLAIM**

IMPORTANT NOTICE

THIS WATER RIGHT ABSTRACT MAY INCLUDE MODIFICATIONS OF THE WATER RIGHT AS CLAIMED OR AMENDED. MODIFICATIONS ARE AUTHORIZED BY THE MONTANA SUPREME COURT WATER RIGHT CLAIMS EXAMINATION RULES OR BY ORDER OF THE WATER COURT. OBJECTIONS MAY BE FILED ACCORDING TO PROCEDURES OUTLINED IN THE "NOTICE OF ENTRY OF INTERLOCUTORY DECREE AND NOTICE OF AVAILABILITY".

Water Right Number: 40M 30142346 STATEMENT OF CLAIM

Version: 1 -- ORIGINAL RIGHT

Status: ACTIVE

Owners: USA (DEPT OF INTERIOR BUREAU OF LAND MGMT)
5001 SOUTHGATE DR
BILLINGS, MT 59101-4669

Priority Date: JULY 11, 1935

Type of Historical Right: USE

Purpose (Use): STOCK

***Flow Rate:** A SPECIFIC FLOW RATE HAS NOT BEEN DECREED BECAUSE THIS USE CONSISTS OF STOCK DRINKING DIRECTLY FROM THE SOURCE, OR FROM A DITCH SYSTEM. THE FLOW RATE IS LIMITED TO THE MINIMUM AMOUNT HISTORICALLY NECESSARY TO SUSTAIN THIS PURPOSE.

***Volume:** THIS RIGHT INCLUDES THE AMOUNT OF WATER CONSUMPTIVELY USED FOR STOCKWATERING PURPOSES AT THE RATE OF 30 GALLONS PER DAY PER ANIMAL UNIT. ANIMAL UNITS SHALL BE BASED ON REASONABLE CARRYING CAPACITY AND HISTORICAL USE OF THE AREA SERVICED BY THIS WATER SOURCE.

Source Name: UNNAMED TRIBUTARY OF LITTLE SEVENMILE CREEK

Source Type: SURFACE WATER

Point of Diversion and Means of Diversion:

<u>ID</u>	<u>Govt Lot</u>	<u>Qtr</u>	<u>Sec</u>	<u>Twp</u>	<u>Rge</u>	<u>County</u>	
1		NE	SE	8	26N	31E	PHILLIPS
Period of Diversion:	JANUARY 1 TO DECEMBER 31						
Diversion Means:	LIVESTOCK DIRECT FROM SOURCE						
2		N	SW	9	26N	31E	PHILLIPS
Period of Diversion:	JANUARY 1 TO DECEMBER 31						
Diversion Means:	LIVESTOCK DIRECT FROM SOURCE						
3		S	E	9	26N	31E	PHILLIPS
Period of Diversion:	JANUARY 1 TO DECEMBER 31						

Diversion Means: LIVESTOCK DIRECT FROM SOURCE
 4 SWSWSE 9 26N 31E PHILLIPS
Period of Diversion: JANUARY 1 TO DECEMBER 31
Diversion Means: LIVESTOCK DIRECT FROM SOURCE
 5 NWSE 32 27N 31E PHILLIPS
Period of Diversion: JANUARY 1 TO DECEMBER 31
Diversion Means: LIVESTOCK DIRECT FROM SOURCE
 6 SESE 32 27N 31E PHILLIPS
Period of Diversion: JANUARY 1 TO DECEMBER 31
Diversion Means: LIVESTOCK DIRECT FROM SOURCE
 7 SWSE 32 27N 31E PHILLIPS
Period of Diversion: JANUARY 1 TO DECEMBER 31
Diversion Means: LIVESTOCK DIRECT FROM SOURCE
 8 SWSW 33 27N 31E PHILLIPS
Period of Diversion: JANUARY 1 TO DECEMBER 31
Diversion Means: LIVESTOCK DIRECT FROM SOURCE

Period of Use: JANUARY 1 TO DECEMBER 31

Place of Use:

<u>ID</u>	<u>Acres</u>	<u>Govt Lot</u>	<u>Qtr Sec</u>	<u>Sec</u>	<u>Twp</u>	<u>Rge</u>	<u>County</u>
1			NESESE	8	26N	31E	PHILLIPS
2			NWSWSW	9	26N	31E	PHILLIPS
3			SESWSE	9	26N	31E	PHILLIPS
4			SWSWSE	9	26N	31E	PHILLIPS
5			NWSE	32	27N	31E	PHILLIPS
6			SESE	32	27N	31E	PHILLIPS
7			SWSE	32	27N	31E	PHILLIPS
8			SWSW	33	27N	31E	PHILLIPS

Remarks:

BLM FILED ELECTRONIC CLAIMS. THIS CLAIM REFERENCES BLM CLAIM ID BLM2988 AND GRAZING ALLOTMENT MT15427.

THE FOLLOWING ISSUES WERE IDENTIFIED BY THE DNRC DURING ITS EXAMINATION OF THIS WATER RIGHT CLAIM.
 THIS CLAIM NUMBER WAS NOT INCLUDED IN THE BASIN 40M DECREE ISSUED 03/20/2009.
 THE WATER RIGHTS LISTED FOLLOWING THIS STATEMENT WERE FILED BY DIFFERENT PARTIES WHO CLAIM OVERLAPPING PLACES OF USE. 40M 30142346 & 40M 30134177.

A BETTER UNDERSTANDING OF YOUR CLAIMED WATER RIGHT CAN BE OBTAINED BY COMPARING YOUR RIGHT WITH OTHER CLAIMS IN THE BASIN. FOR EXAMPLE, COMPARE PRIORITY DATES, FLOW RATES, VOLUMES, OR ACRES IRRIGATED. ALSO, YOUR WATER RIGHT MAY BE SUBJECT TO WATER RIGHTS IN ADJOINING SUBBASINS OR BASINS AS WELL AS BEING SUBJECT TO OTHER RIGHTS ON YOUR SOURCE OF SUPPLY. FINALLY, YOUR WATER RIGHT MAY BE SUBJECT TO INDIAN RESERVED AND FEDERAL RESERVED WATER RIGHTS.

COMPLETE DETAILS REGARDING THE DNRC PREPARATION OF THIS INTERLOCUTORY DECREE AND RELATED MATERIALS CAN BE REVIEWED AT THE OFFICE LOCATIONS IDENTIFIED IN THE DOCUMENT ENTITLED "NOTICE OF ENTRY OF INTERLOCUTORY DECREE AND NOTICE OF AVAILABILITY."

SEE GENERAL FINDINGS OF FACT AND CONCLUSIONS OF LAW FOR FURTHER EXPLANATION OF YOUR CLAIMED WATER RIGHT. THESE FINDINGS CAN BE FOUND AS INDICATED IN THE DOCUMENT ENTITLED "NOTICE OF ENTRY OF INTERLOCUTORY DECREE AND NOTICE OF AVAILABILITY." IF YOU NEED OBJECTION FORMS, OR HAVE QUESTIONS ABOUT WATER COURT PROCEDURES OR CHANGES TO YOUR RIGHT, YOU CAN CONTACT THE WATER COURT BY CALLING 1-800-624-3270 (WITHIN MONTANA ONLY) OR 1-406-586-4364, OR BY WRITING TO P.O. BOX 1389, BOZEMAN, MT 59771-1389.

**INTERLOCUTORY DECREE
BEAVER CREEK, TRIBUTARY TO MILK RIVER
BASIN 40M
ABSTRACT OF WATER RIGHT CLAIM**

IMPORTANT NOTICE

THIS WATER RIGHT ABSTRACT MAY INCLUDE MODIFICATIONS OF THE WATER RIGHT AS CLAIMED OR AMENDED. MODIFICATIONS ARE AUTHORIZED BY THE MONTANA SUPREME COURT WATER RIGHT CLAIMS EXAMINATION RULES OR BY ORDER OF THE WATER COURT. OBJECTIONS MAY BE FILED ACCORDING TO PROCEDURES OUTLINED IN THE "NOTICE OF ENTRY OF INTERLOCUTORY DECREE AND NOTICE OF AVAILABILITY".

Water Right Number: 40M 30142347 STATEMENT OF CLAIM

Version: 1 -- ORIGINAL RIGHT

Status: ACTIVE

Owners: USA (DEPT OF INTERIOR BUREAU OF LAND MGMT)
5001 SOUTHGATE DR
BILLINGS, MT 59101-4669

Priority Date: JULY 11, 1935

Type of Historical Right: USE

Purpose (Use): STOCK

***Flow Rate:** A SPECIFIC FLOW RATE HAS NOT BEEN DECREED BECAUSE THIS USE CONSISTS OF STOCK DRINKING DIRECTLY FROM THE SOURCE, OR FROM A DITCH SYSTEM. THE FLOW RATE IS LIMITED TO THE MINIMUM AMOUNT HISTORICALLY NECESSARY TO SUSTAIN THIS PURPOSE.

***Volume:** THIS RIGHT INCLUDES THE AMOUNT OF WATER CONSUMPTIVELY USED FOR STOCKWATERING PURPOSES AT THE RATE OF 30 GALLONS PER DAY PER ANIMAL UNIT. ANIMAL UNITS SHALL BE BASED ON REASONABLE CARRYING CAPACITY AND HISTORICAL USE OF THE AREA SERVICED BY THIS WATER SOURCE.

Source Name: UNNAMED TRIBUTARY OF LITTLE WARM CREEK

Source Type: SURFACE WATER

Point of Diversion and Means of Diversion:

<u>ID</u>	<u>Govt Lot</u>	<u>Qtr Sec</u>	<u>Sec</u>	<u>Twp</u>	<u>Rge</u>	<u>County</u>
1		NESE	18	26N	28E	PHILLIPS

Period of Diversion: JANUARY 1 TO DECEMBER 31

Diversion Means: LIVESTOCK DIRECT FROM SOURCE

2	1		18	26N	28E	PHILLIPS
---	---	--	----	-----	-----	----------

Period of Diversion: JANUARY 1 TO DECEMBER 31

Diversion Means: LIVESTOCK DIRECT FROM SOURCE

Period of Use: JANUARY 1 TO DECEMBER 31

Place of Use:

<u>ID</u>	<u>Acres</u>	<u>Govt Lot</u>	<u>Qtr Sec</u>	<u>Sec</u>	<u>Twp</u>	<u>Rge</u>	<u>County</u>
1			NESE	18	26N	28E	PHILLIPS
2		1		18	26N	28E	PHILLIPS

Remarks:

BLM FILED ELECTRONIC CLAIMS. THIS CLAIM REFERENCES BLM CLAIM ID BLM2989 AND GRAZING ALLOTMENT MT15424.

THE FOLLOWING ISSUES WERE IDENTIFIED BY THE DNRC DURING ITS EXAMINATION OF THIS WATER RIGHT CLAIM.

THIS CLAIM NUMBER WAS NOT INCLUDED IN THE BASIN 40M DECREE ISSUED 03/20/2009.

A BETTER UNDERSTANDING OF YOUR CLAIMED WATER RIGHT CAN BE OBTAINED BY COMPARING YOUR RIGHT WITH OTHER CLAIMS IN THE BASIN. FOR EXAMPLE, COMPARE PRIORITY DATES, FLOW RATES, VOLUMES, OR ACRES IRRIGATED. ALSO, YOUR WATER RIGHT MAY BE SUBJECT TO WATER RIGHTS IN ADJOINING SUBBASINS OR BASINS AS WELL AS BEING SUBJECT TO OTHER RIGHTS ON YOUR SOURCE OF SUPPLY. FINALLY, YOUR WATER RIGHT MAY BE SUBJECT TO INDIAN RESERVED AND FEDERAL RESERVED WATER RIGHTS.

COMPLETE DETAILS REGARDING THE DNRC PREPARATION OF THIS INTERLOCUTORY DECREE AND RELATED MATERIALS CAN BE REVIEWED AT THE OFFICE LOCATIONS IDENTIFIED IN THE DOCUMENT ENTITLED "NOTICE OF ENTRY OF INTERLOCUTORY DECREE AND NOTICE OF AVAILABILITY."

SEE GENERAL FINDINGS OF FACT AND CONCLUSIONS OF LAW FOR FURTHER EXPLANATION OF YOUR CLAIMED WATER RIGHT. THESE FINDINGS CAN BE FOUND AS INDICATED IN THE DOCUMENT ENTITLED "NOTICE OF ENTRY OF INTERLOCUTORY DECREE AND NOTICE OF AVAILABILITY." IF YOU NEED OBJECTION FORMS, OR HAVE QUESTIONS ABOUT WATER COURT PROCEDURES OR CHANGES TO YOUR RIGHT, YOU CAN CONTACT THE WATER COURT BY CALLING 1-800-624-3270 (WITHIN MONTANA ONLY) OR 1-406-586-4364, OR BY WRITING TO P.O. BOX 1389, BOZEMAN, MT 59771-1389.

**INTERLOCUTORY DECREE
BEAVER CREEK, TRIBUTARY TO MILK RIVER
BASIN 40M
ABSTRACT OF WATER RIGHT CLAIM**

IMPORTANT NOTICE

THIS WATER RIGHT ABSTRACT MAY INCLUDE MODIFICATIONS OF THE WATER RIGHT AS CLAIMED OR AMENDED. MODIFICATIONS ARE AUTHORIZED BY THE MONTANA SUPREME COURT WATER RIGHT CLAIMS EXAMINATION RULES OR BY ORDER OF THE WATER COURT. OBJECTIONS MAY BE FILED ACCORDING TO PROCEDURES OUTLINED IN THE "NOTICE OF ENTRY OF INTERLOCUTORY DECREE AND NOTICE OF AVAILABILITY".

Water Right Number: 40M 30142348 STATEMENT OF CLAIM

Version: 1 -- ORIGINAL RIGHT

Status: ACTIVE

Owners: USA (DEPT OF INTERIOR BUREAU OF LAND MGMT)
5001 SOUTHGATE DR
BILLINGS, MT 59101-4669

Priority Date: JULY 11, 1935

Type of Historical Right: USE

Purpose (Use): STOCK

***Flow Rate:** A SPECIFIC FLOW RATE HAS NOT BEEN DECREED BECAUSE THIS USE CONSISTS OF STOCK DRINKING DIRECTLY FROM THE SOURCE, OR FROM A DITCH SYSTEM. THE FLOW RATE IS LIMITED TO THE MINIMUM AMOUNT HISTORICALLY NECESSARY TO SUSTAIN THIS PURPOSE.

***Volume:** THIS RIGHT INCLUDES THE AMOUNT OF WATER CONSUMPTIVELY USED FOR STOCKWATERING PURPOSES AT THE RATE OF 30 GALLONS PER DAY PER ANIMAL UNIT. ANIMAL UNITS SHALL BE BASED ON REASONABLE CARRYING CAPACITY AND HISTORICAL USE OF THE AREA SERVICED BY THIS WATER SOURCE.

Source Name: UNNAMED TRIBUTARY OF MILLER COULEE

Source Type: SURFACE WATER

Point of Diversion and Means of Diversion:

<u>ID</u>	<u>Govt Lot</u>	<u>Qtr</u>	<u>Sec</u>	<u>Twp</u>	<u>Rge</u>	<u>County</u>
1		SESW	7	27N	32E	PHILLIPS

Period of Diversion: JANUARY 1 TO DECEMBER 31

Diversion Means: LIVESTOCK DIRECT FROM SOURCE

2		NENW	18	27N	32E	PHILLIPS
---	--	------	----	-----	-----	----------

Period of Diversion: JANUARY 1 TO DECEMBER 31

Diversion Means: LIVESTOCK DIRECT FROM SOURCE

Period of Use: JANUARY 1 TO DECEMBER 31

Place of Use:

<u>ID</u>	<u>Acres</u>	<u>Govt Lot</u>	<u>Qtr Sec</u>	<u>Sec</u>	<u>Twp</u>	<u>Rge</u>	<u>County</u>
1			SESW	7	27N	32E	PHILLIPS
2			NENW	18	27N	32E	PHILLIPS

Remarks:

BLM FILED ELECTRONIC CLAIMS. THIS CLAIM REFERENCES BLM CLAIM ID BLM2990 AND GRAZING ALLOTMENT MT15461.

THE FOLLOWING ISSUES WERE IDENTIFIED BY THE DNRC DURING ITS EXAMINATION OF THIS WATER RIGHT CLAIM.

THIS CLAIM NUMBER WAS NOT INCLUDED IN THE BASIN 40M DECREE ISSUED 03/20/2009.

A BETTER UNDERSTANDING OF YOUR CLAIMED WATER RIGHT CAN BE OBTAINED BY COMPARING YOUR RIGHT WITH OTHER CLAIMS IN THE BASIN. FOR EXAMPLE, COMPARE PRIORITY DATES, FLOW RATES, VOLUMES, OR ACRES IRRIGATED. ALSO, YOUR WATER RIGHT MAY BE SUBJECT TO WATER RIGHTS IN ADJOINING SUBBASINS OR BASINS AS WELL AS BEING SUBJECT TO OTHER RIGHTS ON YOUR SOURCE OF SUPPLY. FINALLY, YOUR WATER RIGHT MAY BE SUBJECT TO INDIAN RESERVED AND FEDERAL RESERVED WATER RIGHTS.

COMPLETE DETAILS REGARDING THE DNRC PREPARATION OF THIS INTERLOCUTORY DECREE AND RELATED MATERIALS CAN BE REVIEWED AT THE OFFICE LOCATIONS IDENTIFIED IN THE DOCUMENT ENTITLED "NOTICE OF ENTRY OF INTERLOCUTORY DECREE AND NOTICE OF AVAILABILITY."

SEE GENERAL FINDINGS OF FACT AND CONCLUSIONS OF LAW FOR FURTHER EXPLANATION OF YOUR CLAIMED WATER RIGHT. THESE FINDINGS CAN BE FOUND AS INDICATED IN THE DOCUMENT ENTITLED "NOTICE OF ENTRY OF INTERLOCUTORY DECREE AND NOTICE OF AVAILABILITY." IF YOU NEED OBJECTION FORMS, OR HAVE QUESTIONS ABOUT WATER COURT PROCEDURES OR CHANGES TO YOUR RIGHT, YOU CAN CONTACT THE WATER COURT BY CALLING 1-800-624-3270 (WITHIN MONTANA ONLY) OR 1-406-586-4364, OR BY WRITING TO P.O. BOX 1389, BOZEMAN, MT 59771-1389.

INTERLOCUTORY DECREE
BEAVER CREEK, TRIBUTARY TO MILK RIVER
BASIN 40M
ABSTRACT OF WATER RIGHT CLAIM

IMPORTANT NOTICE

THIS WATER RIGHT ABSTRACT MAY INCLUDE MODIFICATIONS OF THE WATER RIGHT AS CLAIMED OR AMENDED. MODIFICATIONS ARE AUTHORIZED BY THE MONTANA SUPREME COURT WATER RIGHT CLAIMS EXAMINATION RULES OR BY ORDER OF THE WATER COURT. OBJECTIONS MAY BE FILED ACCORDING TO PROCEDURES OUTLINED IN THE "NOTICE OF ENTRY OF INTERLOCUTORY DECREE AND NOTICE OF AVAILABILITY".

Water Right Number: 40M 30142349 STATEMENT OF CLAIM
Version: 1 -- ORIGINAL RIGHT
Status: ACTIVE

Owners: USA (DEPT OF INTERIOR BUREAU OF LAND MGMT)
5001 SOUTHGATE DR
BILLINGS, MT 59101-4669

Priority Date: JULY 11, 1935

Type of Historical Right: USE

Purpose (Use): STOCK

***Flow Rate:** A SPECIFIC FLOW RATE HAS NOT BEEN DECREED BECAUSE THIS USE CONSISTS OF STOCK DRINKING DIRECTLY FROM THE SOURCE, OR FROM A DITCH SYSTEM. THE FLOW RATE IS LIMITED TO THE MINIMUM AMOUNT HISTORICALLY NECESSARY TO SUSTAIN THIS PURPOSE.

***Volume:** THIS RIGHT INCLUDES THE AMOUNT OF WATER CONSUMPTIVELY USED FOR STOCKWATERING PURPOSES AT THE RATE OF 30 GALLONS PER DAY PER ANIMAL UNIT. ANIMAL UNITS SHALL BE BASED ON REASONABLE CARRYING CAPACITY AND HISTORICAL USE OF THE AREA SERVICED BY THIS WATER SOURCE.

Source Name: UNNAMED TRIBUTARY OF MOSS COULEE

Source Type: SURFACE WATER

Point of Diversion and Means of Diversion:

<u>ID</u>	<u>Govt Lot</u>	<u>Qtr Sec</u>	<u>Sec</u>	<u>Twp</u>	<u>Rge</u>	<u>County</u>
1		NESE	22	29N	33E	PHILLIPS
Period of Diversion:	JANUARY 1 TO DECEMBER 31					
Diversion Means:	LIVESTOCK DIRECT FROM SOURCE					
2		NWSE	22	29N	33E	PHILLIPS
Period of Diversion:	JANUARY 1 TO DECEMBER 31					
Diversion Means:	LIVESTOCK DIRECT FROM SOURCE					
3		SENE	22	29N	33E	PHILLIPS
Period of Diversion:	JANUARY 1 TO DECEMBER 31					

Diversion Means: LIVESTOCK DIRECT FROM SOURCE
 4 SESE 22 29N 33E PHILLIPS
Period of Diversion: JANUARY 1 TO DECEMBER 31
Diversion Means: LIVESTOCK DIRECT FROM SOURCE
 5 SWSE 22 29N 33E PHILLIPS
Period of Diversion: JANUARY 1 TO DECEMBER 31
Diversion Means: LIVESTOCK DIRECT FROM SOURCE
 6 NWNW 23 29N 33E PHILLIPS
Period of Diversion: JANUARY 1 TO DECEMBER 31
Diversion Means: LIVESTOCK DIRECT FROM SOURCE
 7 NWSW 23 29N 33E PHILLIPS
Period of Diversion: JANUARY 1 TO DECEMBER 31
Diversion Means: LIVESTOCK DIRECT FROM SOURCE
 8 SWNW 23 29N 33E PHILLIPS
Period of Diversion: JANUARY 1 TO DECEMBER 31
Diversion Means: LIVESTOCK DIRECT FROM SOURCE

Period of Use: JANUARY 1 TO DECEMBER 31

Place of Use:

<u>ID</u>	<u>Acres</u>	<u>Govt Lot</u>	<u>Qtr</u>	<u>Sec</u>	<u>Twp</u>	<u>Rge</u>	<u>County</u>
1			NE	SE	22	29N	33E PHILLIPS
2			NW	SE	22	29N	33E PHILLIPS
3			SE	NE	22	29N	33E PHILLIPS
4			SE	SE	22	29N	33E PHILLIPS
5			SW	SE	22	29N	33E PHILLIPS
6			NW	NW	23	29N	33E PHILLIPS
7			NW	SW	23	29N	33E PHILLIPS
8			SW	NW	23	29N	33E PHILLIPS

Remarks:

BLM FILED ELECTRONIC CLAIMS. THIS CLAIM REFERENCES BLM CLAIM ID BLM2991 AND GRAZING ALLOTMENT MT15349.

THE FOLLOWING ISSUES WERE IDENTIFIED BY THE DNRC DURING ITS EXAMINATION OF THIS WATER RIGHT CLAIM.
 THIS CLAIM NUMBER WAS NOT INCLUDED IN THE BASIN 40M DECREE ISSUED 03/20/2009.

A BETTER UNDERSTANDING OF YOUR CLAIMED WATER RIGHT CAN BE OBTAINED BY COMPARING YOUR RIGHT WITH OTHER CLAIMS IN THE BASIN. FOR EXAMPLE, COMPARE PRIORITY DATES, FLOW RATES, VOLUMES, OR ACRES IRRIGATED. ALSO, YOUR WATER RIGHT MAY BE SUBJECT TO WATER RIGHTS IN ADJOINING SUBBASINS OR BASINS AS WELL AS BEING SUBJECT TO OTHER RIGHTS ON YOUR SOURCE OF SUPPLY. FINALLY, YOUR WATER RIGHT MAY BE SUBJECT TO INDIAN RESERVED AND FEDERAL RESERVED WATER RIGHTS.

COMPLETE DETAILS REGARDING THE DNRC PREPARATION OF THIS INTERLOCUTORY DECREE AND RELATED MATERIALS CAN BE REVIEWED AT THE OFFICE LOCATIONS IDENTIFIED IN THE DOCUMENT ENTITLED "NOTICE OF ENTRY OF INTERLOCUTORY DECREE AND NOTICE OF AVAILABILITY."

SEE GENERAL FINDINGS OF FACT AND CONCLUSIONS OF LAW FOR FURTHER EXPLANATION OF YOUR CLAIMED WATER RIGHT. THESE FINDINGS CAN BE FOUND AS INDICATED IN THE DOCUMENT ENTITLED "NOTICE OF ENTRY OF INTERLOCUTORY DECREE AND NOTICE OF AVAILABILITY." IF YOU NEED OBJECTION FORMS, OR HAVE QUESTIONS ABOUT WATER COURT PROCEDURES OR CHANGES TO YOUR RIGHT, YOU CAN CONTACT THE WATER COURT BY CALLING 1-800-624-3270 (WITHIN MONTANA ONLY) OR 1-406-586-4364, OR BY WRITING TO P.O. BOX 1389, BOZEMAN, MT 59771-1389.

**INTERLOCUTORY DECREE
BEAVER CREEK, TRIBUTARY TO MILK RIVER
BASIN 40M
ABSTRACT OF WATER RIGHT CLAIM**

IMPORTANT NOTICE

THIS WATER RIGHT ABSTRACT MAY INCLUDE MODIFICATIONS OF THE WATER RIGHT AS CLAIMED OR AMENDED. MODIFICATIONS ARE AUTHORIZED BY THE MONTANA SUPREME COURT WATER RIGHT CLAIMS EXAMINATION RULES OR BY ORDER OF THE WATER COURT. OBJECTIONS MAY BE FILED ACCORDING TO PROCEDURES OUTLINED IN THE "NOTICE OF ENTRY OF INTERLOCUTORY DECREE AND NOTICE OF AVAILABILITY".

Water Right Number: 40M 30142350 STATEMENT OF CLAIM

Version: 1 -- ORIGINAL RIGHT

Status: ACTIVE

Owners: USA (DEPT OF INTERIOR BUREAU OF LAND MGMT)
5001 SOUTHGATE DR
BILLINGS, MT 59101-4669

Priority Date: JULY 11, 1935

Type of Historical Right: USE

Purpose (Use): STOCK

***Flow Rate:** A SPECIFIC FLOW RATE HAS NOT BEEN DECREED BECAUSE THIS USE CONSISTS OF STOCK DRINKING DIRECTLY FROM THE SOURCE, OR FROM A DITCH SYSTEM. THE FLOW RATE IS LIMITED TO THE MINIMUM AMOUNT HISTORICALLY NECESSARY TO SUSTAIN THIS PURPOSE.

***Volume:** THIS RIGHT INCLUDES THE AMOUNT OF WATER CONSUMPTIVELY USED FOR STOCKWATERING PURPOSES AT THE RATE OF 30 GALLONS PER DAY PER ANIMAL UNIT. ANIMAL UNITS SHALL BE BASED ON REASONABLE CARRYING CAPACITY AND HISTORICAL USE OF THE AREA SERVICED BY THIS WATER SOURCE.

Source Name: UNNAMED TRIBUTARY OF SAGE CREEK

Source Type: SURFACE WATER

Point of Diversion and Means of Diversion:

<u>ID</u>	<u>Govt Lot</u>	<u>Qtr Sec</u>	<u>Sec</u>	<u>Twp</u>	<u>Rge</u>	<u>County</u>
1		NWSE	21	25N	32E	PHILLIPS
Period of Diversion:	JANUARY 1 TO DECEMBER 31					
Diversion Means:	LIVESTOCK DIRECT FROM SOURCE					
2		SWNE	21	25N	32E	PHILLIPS
Period of Diversion:	JANUARY 1 TO DECEMBER 31					
Diversion Means:	LIVESTOCK DIRECT FROM SOURCE					
3		NENW	23	25N	32E	PHILLIPS
Period of Diversion:	JANUARY 1 TO DECEMBER 31					

Diversion Means: LIVESTOCK DIRECT FROM SOURCE

Period of Use: JANUARY 1 TO DECEMBER 31

Place of Use:

<u>ID</u>	<u>Acres</u>	<u>Govt Lot</u>	<u>Qtr Sec</u>	<u>Sec</u>	<u>Twp</u>	<u>Rge</u>	<u>County</u>
1			NWSE	21	25N	32E	PHILLIPS
2			SWNE	21	25N	32E	PHILLIPS
3			NENW	23	25N	32E	PHILLIPS

Remarks:

BLM FILED ELECTRONIC CLAIMS. THIS CLAIM REFERENCES BLM CLAIM ID BLM2992 AND GRAZING ALLOTMENT MT05436.

THE FOLLOWING ISSUES WERE IDENTIFIED BY THE DNRC DURING ITS EXAMINATION OF THIS WATER RIGHT CLAIM.

THIS CLAIM NUMBER WAS NOT INCLUDED IN THE BASIN 40M DECREE ISSUED 03/20/2009.

A BETTER UNDERSTANDING OF YOUR CLAIMED WATER RIGHT CAN BE OBTAINED BY COMPARING YOUR RIGHT WITH OTHER CLAIMS IN THE BASIN. FOR EXAMPLE, COMPARE PRIORITY DATES, FLOW RATES, VOLUMES, OR ACRES IRRIGATED. ALSO, YOUR WATER RIGHT MAY BE SUBJECT TO WATER RIGHTS IN ADJOINING SUBBASINS OR BASINS AS WELL AS BEING SUBJECT TO OTHER RIGHTS ON YOUR SOURCE OF SUPPLY. FINALLY, YOUR WATER RIGHT MAY BE SUBJECT TO INDIAN RESERVED AND FEDERAL RESERVED WATER RIGHTS.

COMPLETE DETAILS REGARDING THE DNRC PREPARATION OF THIS INTERLOCUTORY DECREE AND RELATED MATERIALS CAN BE REVIEWED AT THE OFFICE LOCATIONS IDENTIFIED IN THE DOCUMENT ENTITLED "NOTICE OF ENTRY OF INTERLOCUTORY DECREE AND NOTICE OF AVAILABILITY."

SEE GENERAL FINDINGS OF FACT AND CONCLUSIONS OF LAW FOR FURTHER EXPLANATION OF YOUR CLAIMED WATER RIGHT. THESE FINDINGS CAN BE FOUND AS INDICATED IN THE DOCUMENT ENTITLED "NOTICE OF ENTRY OF INTERLOCUTORY DECREE AND NOTICE OF AVAILABILITY." IF YOU NEED OBJECTION FORMS, OR HAVE QUESTIONS ABOUT WATER COURT PROCEDURES OR CHANGES TO YOUR RIGHT, YOU CAN CONTACT THE WATER COURT BY CALLING 1-800-624-3270 (WITHIN MONTANA ONLY) OR 1-406-586-4364, OR BY WRITING TO P.O. BOX 1389, BOZEMAN, MT 59771-1389.

**INTERLOCUTORY DECREE
BEAVER CREEK, TRIBUTARY TO MILK RIVER
BASIN 40M
ABSTRACT OF WATER RIGHT CLAIM**

IMPORTANT NOTICE

THIS WATER RIGHT ABSTRACT MAY INCLUDE MODIFICATIONS OF THE WATER RIGHT AS CLAIMED OR AMENDED. MODIFICATIONS ARE AUTHORIZED BY THE MONTANA SUPREME COURT WATER RIGHT CLAIMS EXAMINATION RULES OR BY ORDER OF THE WATER COURT. OBJECTIONS MAY BE FILED ACCORDING TO PROCEDURES OUTLINED IN THE "NOTICE OF ENTRY OF INTERLOCUTORY DECREE AND NOTICE OF AVAILABILITY".

Water Right Number: 40M 30142351 STATEMENT OF CLAIM
Version: 1 -- ORIGINAL RIGHT
Status: ACTIVE

Owners: USA (DEPT OF INTERIOR BUREAU OF LAND MGMT)
5001 SOUTHGATE DR
BILLINGS, MT 59101-4669

Priority Date: JULY 11, 1935

Type of Historical Right: USE

Purpose (Use): STOCK

***Flow Rate:** A SPECIFIC FLOW RATE HAS NOT BEEN DECREED BECAUSE THIS USE CONSISTS OF STOCK DRINKING DIRECTLY FROM THE SOURCE, OR FROM A DITCH SYSTEM. THE FLOW RATE IS LIMITED TO THE MINIMUM AMOUNT HISTORICALLY NECESSARY TO SUSTAIN THIS PURPOSE.

***Volume:** THIS RIGHT INCLUDES THE AMOUNT OF WATER CONSUMPTIVELY USED FOR STOCKWATERING PURPOSES AT THE RATE OF 30 GALLONS PER DAY PER ANIMAL UNIT. ANIMAL UNITS SHALL BE BASED ON REASONABLE CARRYING CAPACITY AND HISTORICAL USE OF THE AREA SERVICED BY THIS WATER SOURCE.

Source Name: UNNAMED TRIBUTARY OF SAGE CREEK

Source Type: SURFACE WATER

Point of Diversion and Means of Diversion:

<u>ID</u>	<u>Govt Lot</u>	<u>Qtr Sec</u>	<u>Sec</u>	<u>Twp</u>	<u>Rge</u>	<u>County</u>
1		NWSE	14	25N	32E	PHILLIPS
Period of Diversion:	JANUARY 1 TO DECEMBER 31					
Diversion Means:	LIVESTOCK DIRECT FROM SOURCE					
2		SWSE	14	25N	32E	PHILLIPS
Period of Diversion:	JANUARY 1 TO DECEMBER 31					
Diversion Means:	LIVESTOCK DIRECT FROM SOURCE					
3		NENW	23	25N	32E	PHILLIPS
Period of Diversion:	JANUARY 1 TO DECEMBER 31					

Diversion Means: LIVESTOCK DIRECT FROM SOURCE
4 NWNE 23 25N 32E PHILLIPS
Period of Diversion: JANUARY 1 TO DECEMBER 31
Diversion Means: LIVESTOCK DIRECT FROM SOURCE
5 SENW 23 25N 32E PHILLIPS
Period of Diversion: JANUARY 1 TO DECEMBER 31
Diversion Means: LIVESTOCK DIRECT FROM SOURCE
Period of Use: JANUARY 1 TO DECEMBER 31
Place of Use:

<u>ID</u>	<u>Acres</u>	<u>Govt Lot</u>	<u>Qtr Sec</u>	<u>Sec</u>	<u>Twp</u>	<u>Rge</u>	<u>County</u>
1			NWSE	14	25N	32E	PHILLIPS
2			SWSE	14	25N	32E	PHILLIPS
3			NENW	23	25N	32E	PHILLIPS
4			NWNE	23	25N	32E	PHILLIPS
5			SENW	23	25N	32E	PHILLIPS

Remarks:

BLM FILED ELECTRONIC CLAIMS. THIS CLAIM REFERENCES BLM CLAIM ID BLM2993 AND GRAZING ALLOTMENT MT15434.

THE FOLLOWING ISSUES WERE IDENTIFIED BY THE DNRC DURING ITS EXAMINATION OF THIS WATER RIGHT CLAIM.

THIS CLAIM NUMBER WAS NOT INCLUDED IN THE BASIN 40M DECREE ISSUED 03/20/2009.

A BETTER UNDERSTANDING OF YOUR CLAIMED WATER RIGHT CAN BE OBTAINED BY COMPARING YOUR RIGHT WITH OTHER CLAIMS IN THE BASIN. FOR EXAMPLE, COMPARE PRIORITY DATES, FLOW RATES, VOLUMES, OR ACRES IRRIGATED. ALSO, YOUR WATER RIGHT MAY BE SUBJECT TO WATER RIGHTS IN ADJOINING SUBBASINS OR BASINS AS WELL AS BEING SUBJECT TO OTHER RIGHTS ON YOUR SOURCE OF SUPPLY. FINALLY, YOUR WATER RIGHT MAY BE SUBJECT TO INDIAN RESERVED AND FEDERAL RESERVED WATER RIGHTS.

COMPLETE DETAILS REGARDING THE DNRC PREPARATION OF THIS INTERLOCUTORY DECREE AND RELATED MATERIALS CAN BE REVIEWED AT THE OFFICE LOCATIONS IDENTIFIED IN THE DOCUMENT ENTITLED "NOTICE OF ENTRY OF INTERLOCUTORY DECREE AND NOTICE OF AVAILABILITY."

SEE GENERAL FINDINGS OF FACT AND CONCLUSIONS OF LAW FOR FURTHER EXPLANATION OF YOUR CLAIMED WATER RIGHT. THESE FINDINGS CAN BE FOUND AS INDICATED IN THE DOCUMENT ENTITLED "NOTICE OF ENTRY OF INTERLOCUTORY DECREE AND NOTICE OF AVAILABILITY." IF YOU NEED OBJECTION FORMS, OR HAVE QUESTIONS ABOUT WATER COURT PROCEDURES OR CHANGES TO YOUR RIGHT, YOU CAN CONTACT THE WATER COURT BY CALLING 1-800-624-3270 (WITHIN MONTANA ONLY) OR 1-406-586-4364, OR BY WRITING TO P.O. BOX 1389, BOZEMAN, MT 59771-1389.

**INTERLOCUTORY DECREE
BEAVER CREEK, TRIBUTARY TO MILK RIVER
BASIN 40M
ABSTRACT OF WATER RIGHT CLAIM**

IMPORTANT NOTICE

THIS WATER RIGHT ABSTRACT MAY INCLUDE MODIFICATIONS OF THE WATER RIGHT AS CLAIMED OR AMENDED. MODIFICATIONS ARE AUTHORIZED BY THE MONTANA SUPREME COURT WATER RIGHT CLAIMS EXAMINATION RULES OR BY ORDER OF THE WATER COURT. OBJECTIONS MAY BE FILED ACCORDING TO PROCEDURES OUTLINED IN THE "NOTICE OF ENTRY OF INTERLOCUTORY DECREE AND NOTICE OF AVAILABILITY".

Water Right Number: 40M 30142352 STATEMENT OF CLAIM

Version: 1 -- ORIGINAL RIGHT

Status: ACTIVE

Owners: USA (DEPT OF INTERIOR BUREAU OF LAND MGMT)
5001 SOUTHGATE DR
BILLINGS, MT 59101-4669

Priority Date: JULY 11, 1935

Type of Historical Right: USE

Purpose (Use): STOCK

***Flow Rate:** A SPECIFIC FLOW RATE HAS NOT BEEN DECREED BECAUSE THIS USE CONSISTS OF STOCK DRINKING DIRECTLY FROM THE SOURCE, OR FROM A DITCH SYSTEM. THE FLOW RATE IS LIMITED TO THE MINIMUM AMOUNT HISTORICALLY NECESSARY TO SUSTAIN THIS PURPOSE.

***Volume:** THIS RIGHT INCLUDES THE AMOUNT OF WATER CONSUMPTIVELY USED FOR STOCKWATERING PURPOSES AT THE RATE OF 30 GALLONS PER DAY PER ANIMAL UNIT. ANIMAL UNITS SHALL BE BASED ON REASONABLE CARRYING CAPACITY AND HISTORICAL USE OF THE AREA SERVICED BY THIS WATER SOURCE.

Source Name: UNNAMED TRIBUTARY OF SAGE CREEK

Source Type: SURFACE WATER

Point of Diversion and Means of Diversion:

<u>ID</u>	<u>Govt Lot</u>	<u>Qtr Sec</u>	<u>Sec</u>	<u>Twp</u>	<u>Rge</u>	<u>County</u>
1		NESE	8	25N	32E	PHILLIPS

Period of Diversion: JANUARY 1 TO DECEMBER 31

Diversion Means: LIVESTOCK DIRECT FROM SOURCE

2		SESE	8	25N	32E	PHILLIPS
---	--	------	---	-----	-----	----------

Period of Diversion: JANUARY 1 TO DECEMBER 31

Diversion Means: LIVESTOCK DIRECT FROM SOURCE

Period of Use: JANUARY 1 TO DECEMBER 31

Place of Use:

<u>ID</u>	<u>Acres</u>	<u>Govt Lot</u>	<u>Qtr Sec</u>	<u>Sec</u>	<u>Twp</u>	<u>Rge</u>	<u>County</u>
1			NESE	8	25N	32E	PHILLIPS
2			SESE	8	25N	32E	PHILLIPS

Remarks:

BLM FILED ELECTRONIC CLAIMS. THIS CLAIM REFERENCES BLM CLAIM ID BLM2994 AND GRAZING ALLOTMENT MT15437.

THE FOLLOWING ISSUES WERE IDENTIFIED BY THE DNRC DURING ITS EXAMINATION OF THIS WATER RIGHT CLAIM.

THIS CLAIM NUMBER WAS NOT INCLUDED IN THE BASIN 40M DECREE ISSUED 03/20/2009.

A BETTER UNDERSTANDING OF YOUR CLAIMED WATER RIGHT CAN BE OBTAINED BY COMPARING YOUR RIGHT WITH OTHER CLAIMS IN THE BASIN. FOR EXAMPLE, COMPARE PRIORITY DATES, FLOW RATES, VOLUMES, OR ACRES IRRIGATED. ALSO, YOUR WATER RIGHT MAY BE SUBJECT TO WATER RIGHTS IN ADJOINING SUBBASINS OR BASINS AS WELL AS BEING SUBJECT TO OTHER RIGHTS ON YOUR SOURCE OF SUPPLY. FINALLY, YOUR WATER RIGHT MAY BE SUBJECT TO INDIAN RESERVED AND FEDERAL RESERVED WATER RIGHTS.

COMPLETE DETAILS REGARDING THE DNRC PREPARATION OF THIS INTERLOCUTORY DECREE AND RELATED MATERIALS CAN BE REVIEWED AT THE OFFICE LOCATIONS IDENTIFIED IN THE DOCUMENT ENTITLED "NOTICE OF ENTRY OF INTERLOCUTORY DECREE AND NOTICE OF AVAILABILITY."

SEE GENERAL FINDINGS OF FACT AND CONCLUSIONS OF LAW FOR FURTHER EXPLANATION OF YOUR CLAIMED WATER RIGHT. THESE FINDINGS CAN BE FOUND AS INDICATED IN THE DOCUMENT ENTITLED "NOTICE OF ENTRY OF INTERLOCUTORY DECREE AND NOTICE OF AVAILABILITY." IF YOU NEED OBJECTION FORMS, OR HAVE QUESTIONS ABOUT WATER COURT PROCEDURES OR CHANGES TO YOUR RIGHT, YOU CAN CONTACT THE WATER COURT BY CALLING 1-800-624-3270 (WITHIN MONTANA ONLY) OR 1-406-586-4364, OR BY WRITING TO P.O. BOX 1389, BOZEMAN, MT 59771-1389.

**INTERLOCUTORY DECREE
BEAVER CREEK, TRIBUTARY TO MILK RIVER
BASIN 40M
ABSTRACT OF WATER RIGHT CLAIM**

IMPORTANT NOTICE

THIS WATER RIGHT ABSTRACT MAY INCLUDE MODIFICATIONS OF THE WATER RIGHT AS CLAIMED OR AMENDED. MODIFICATIONS ARE AUTHORIZED BY THE MONTANA SUPREME COURT WATER RIGHT CLAIMS EXAMINATION RULES OR BY ORDER OF THE WATER COURT. OBJECTIONS MAY BE FILED ACCORDING TO PROCEDURES OUTLINED IN THE "NOTICE OF ENTRY OF INTERLOCUTORY DECREE AND NOTICE OF AVAILABILITY".

Water Right Number: 40M 30142353 STATEMENT OF CLAIM

Version: 1 -- ORIGINAL RIGHT

Status: ACTIVE

Owners: USA (DEPT OF INTERIOR BUREAU OF LAND MGMT)
5001 SOUTHGATE DR
BILLINGS, MT 59101-4669

Priority Date: JULY 11, 1935

Type of Historical Right: USE

Purpose (Use): STOCK

***Flow Rate:** A SPECIFIC FLOW RATE HAS NOT BEEN DECREED BECAUSE THIS USE CONSISTS OF STOCK DRINKING DIRECTLY FROM THE SOURCE, OR FROM A DITCH SYSTEM. THE FLOW RATE IS LIMITED TO THE MINIMUM AMOUNT HISTORICALLY NECESSARY TO SUSTAIN THIS PURPOSE.

***Volume:** THIS RIGHT INCLUDES THE AMOUNT OF WATER CONSUMPTIVELY USED FOR STOCKWATERING PURPOSES AT THE RATE OF 30 GALLONS PER DAY PER ANIMAL UNIT. ANIMAL UNITS SHALL BE BASED ON REASONABLE CARRYING CAPACITY AND HISTORICAL USE OF THE AREA SERVICED BY THIS WATER SOURCE.

Source Name: UNNAMED TRIBUTARY OF SECOND CREEK

Source Type: SURFACE WATER

Point of Diversion and Means of Diversion:

<u>ID</u>	<u>Govt Lot</u>	<u>Qtr Sec</u>	<u>Sec</u>	<u>Twp</u>	<u>Rge</u>	<u>County</u>
1	12		4	30N	33E	PHILLIPS

Period of Diversion: JANUARY 1 TO DECEMBER 31

Diversion Means: LIVESTOCK DIRECT FROM SOURCE

Period of Use: JANUARY 1 TO DECEMBER 31

Place of Use:

<u>ID</u>	<u>Acres</u>	<u>Govt Lot</u>	<u>Qtr Sec</u>	<u>Sec</u>	<u>Twp</u>	<u>Rge</u>	<u>County</u>
1		12		4	30N	33E	PHILLIPS

Remarks:

BLM FILED ELECTRONIC CLAIMS. THIS CLAIM REFERENCES BLM CLAIM ID BLM2995 AND GRAZING ALLOTMENT MT05319.

THE FOLLOWING ISSUES WERE IDENTIFIED BY THE DNRC DURING ITS EXAMINATION OF THIS WATER RIGHT CLAIM.

THIS CLAIM NUMBER WAS NOT INCLUDED IN THE BASIN 40M DECREE ISSUED 03/20/2009.

A BETTER UNDERSTANDING OF YOUR CLAIMED WATER RIGHT CAN BE OBTAINED BY COMPARING YOUR RIGHT WITH OTHER CLAIMS IN THE BASIN. FOR EXAMPLE, COMPARE PRIORITY DATES, FLOW RATES, VOLUMES, OR ACRES IRRIGATED. ALSO, YOUR WATER RIGHT MAY BE SUBJECT TO WATER RIGHTS IN ADJOINING SUBBASINS OR BASINS AS WELL AS BEING SUBJECT TO OTHER RIGHTS ON YOUR SOURCE OF SUPPLY. FINALLY, YOUR WATER RIGHT MAY BE SUBJECT TO INDIAN RESERVED AND FEDERAL RESERVED WATER RIGHTS.

COMPLETE DETAILS REGARDING THE DNRC PREPARATION OF THIS INTERLOCUTORY DECREE AND RELATED MATERIALS CAN BE REVIEWED AT THE OFFICE LOCATIONS IDENTIFIED IN THE DOCUMENT ENTITLED "NOTICE OF ENTRY OF INTERLOCUTORY DECREE AND NOTICE OF AVAILABILITY."

SEE GENERAL FINDINGS OF FACT AND CONCLUSIONS OF LAW FOR FURTHER EXPLANATION OF YOUR CLAIMED WATER RIGHT. THESE FINDINGS CAN BE FOUND AS INDICATED IN THE DOCUMENT ENTITLED "NOTICE OF ENTRY OF INTERLOCUTORY DECREE AND NOTICE OF AVAILABILITY." IF YOU NEED OBJECTION FORMS, OR HAVE QUESTIONS ABOUT WATER COURT PROCEDURES OR CHANGES TO YOUR RIGHT, YOU CAN CONTACT THE WATER COURT BY CALLING 1-800-624-3270 (WITHIN MONTANA ONLY) OR 1-406-586-4364, OR BY WRITING TO P.O. BOX 1389, BOZEMAN, MT 59771-1389.

INTERLOCUTORY DECREE
BEAVER CREEK, TRIBUTARY TO MILK RIVER
BASIN 40M
ABSTRACT OF WATER RIGHT CLAIM

IMPORTANT NOTICE

THIS WATER RIGHT ABSTRACT MAY INCLUDE MODIFICATIONS OF THE WATER RIGHT AS CLAIMED OR AMENDED. MODIFICATIONS ARE AUTHORIZED BY THE MONTANA SUPREME COURT WATER RIGHT CLAIMS EXAMINATION RULES OR BY ORDER OF THE WATER COURT. OBJECTIONS MAY BE FILED ACCORDING TO PROCEDURES OUTLINED IN THE "NOTICE OF ENTRY OF INTERLOCUTORY DECREE AND NOTICE OF AVAILABILITY".

Water Right Number: 40M 30142354 STATEMENT OF CLAIM

Version: 1 -- ORIGINAL RIGHT

Status: ACTIVE

Owners: USA (DEPT OF INTERIOR BUREAU OF LAND MGMT)
5001 SOUTHGATE DR
BILLINGS, MT 59101-4669

Priority Date: JULY 11, 1935

Type of Historical Right: USE

Purpose (Use): STOCK

***Flow Rate:** A SPECIFIC FLOW RATE HAS NOT BEEN DECREED BECAUSE THIS USE CONSISTS OF STOCK DRINKING DIRECTLY FROM THE SOURCE, OR FROM A DITCH SYSTEM. THE FLOW RATE IS LIMITED TO THE MINIMUM AMOUNT HISTORICALLY NECESSARY TO SUSTAIN THIS PURPOSE.

***Volume:** THIS RIGHT INCLUDES THE AMOUNT OF WATER CONSUMPTIVELY USED FOR STOCKWATERING PURPOSES AT THE RATE OF 30 GALLONS PER DAY PER ANIMAL UNIT. ANIMAL UNITS SHALL BE BASED ON REASONABLE CARRYING CAPACITY AND HISTORICAL USE OF THE AREA SERVICED BY THIS WATER SOURCE.

Source Name: UNNAMED TRIBUTARY OF SPRING CREEK

Source Type: SURFACE WATER

Point of Diversion and Means of Diversion:

<u>ID</u>	<u>Govt Lot</u>	<u>Qtr Sec</u>	<u>Sec</u>	<u>Twp</u>	<u>Rge</u>	<u>County</u>
1		SWSE	17	26N	33E	PHILLIPS
Period of Diversion:	JANUARY 1 TO DECEMBER 31					
Diversion Means:	LIVESTOCK DIRECT FROM SOURCE					
2		NENE	20	26N	33E	PHILLIPS
Period of Diversion:	JANUARY 1 TO DECEMBER 31					
Diversion Means:	LIVESTOCK DIRECT FROM SOURCE					
3		NWNE	20	26N	33E	PHILLIPS
Period of Diversion:	JANUARY 1 TO DECEMBER 31					

Diversion Means: LIVESTOCK DIRECT FROM SOURCE
 4 NWNW 21 26N 33E PHILLIPS
Period of Diversion: JANUARY 1 TO DECEMBER 31
Diversion Means: LIVESTOCK DIRECT FROM SOURCE
 5 SENW 21 26N 33E PHILLIPS
Period of Diversion: JANUARY 1 TO DECEMBER 31
Diversion Means: LIVESTOCK DIRECT FROM SOURCE
 6 SWNW 21 26N 33E PHILLIPS
Period of Diversion: JANUARY 1 TO DECEMBER 31
Diversion Means: LIVESTOCK DIRECT FROM SOURCE
Period of Use: JANUARY 1 TO DECEMBER 31

Place of Use:

<u>ID</u>	<u>Acres</u>	<u>Govt Lot</u>	<u>Qtr Sec</u>	<u>Sec</u>	<u>Twp</u>	<u>Rge</u>	<u>County</u>
1			SWSE	17	26N	33E	PHILLIPS
2			NENE	20	26N	33E	PHILLIPS
3			NWNE	20	26N	33E	PHILLIPS
4			NWNW	21	26N	33E	PHILLIPS
5			SENW	21	26N	33E	PHILLIPS
6			SWNW	21	26N	33E	PHILLIPS

Remarks:

BLM FILED ELECTRONIC CLAIMS. THIS CLAIM REFERENCES BLM CLAIM ID BLM2996 AND GRAZING ALLOTMENT MT15429.

THE FOLLOWING ISSUES WERE IDENTIFIED BY THE DNRC DURING ITS EXAMINATION OF THIS WATER RIGHT CLAIM.
 THIS CLAIM NUMBER WAS NOT INCLUDED IN THE BASIN 40M DECREE ISSUED 03/20/2009.
 THE WATER RIGHTS LISTED FOLLOWING THIS STATEMENT WERE FILED BY DIFFERENT PARTIES WHO CLAIM OVERLAPPING PLACES OF USE. 40M 30142354 & 40M 30124406.

A BETTER UNDERSTANDING OF YOUR CLAIMED WATER RIGHT CAN BE OBTAINED BY COMPARING YOUR RIGHT WITH OTHER CLAIMS IN THE BASIN. FOR EXAMPLE, COMPARE PRIORITY DATES, FLOW RATES, VOLUMES, OR ACRES IRRIGATED. ALSO, YOUR WATER RIGHT MAY BE SUBJECT TO WATER RIGHTS IN ADJOINING SUBBASINS OR BASINS AS WELL AS BEING SUBJECT TO OTHER RIGHTS ON YOUR SOURCE OF SUPPLY. FINALLY, YOUR WATER RIGHT MAY BE SUBJECT TO INDIAN RESERVED AND FEDERAL RESERVED WATER RIGHTS.

COMPLETE DETAILS REGARDING THE DNRC PREPARATION OF THIS INTERLOCUTORY DECREE AND RELATED MATERIALS CAN BE REVIEWED AT THE OFFICE LOCATIONS IDENTIFIED IN THE DOCUMENT ENTITLED "NOTICE OF ENTRY OF INTERLOCUTORY DECREE AND NOTICE OF AVAILABILITY."

SEE GENERAL FINDINGS OF FACT AND CONCLUSIONS OF LAW FOR FURTHER EXPLANATION OF YOUR CLAIMED WATER RIGHT. THESE FINDINGS CAN BE FOUND AS INDICATED IN THE DOCUMENT ENTITLED "NOTICE OF ENTRY OF INTERLOCUTORY DECREE AND NOTICE OF AVAILABILITY." IF YOU NEED OBJECTION FORMS, OR HAVE QUESTIONS ABOUT WATER COURT PROCEDURES OR CHANGES TO YOUR RIGHT, YOU CAN CONTACT THE WATER COURT BY CALLING 1-800-624-3270 (WITHIN MONTANA ONLY) OR 1-406-586-4364, OR BY WRITING TO P.O. BOX 1389, BOZEMAN, MT 59771-1389.

**INTERLOCUTORY DECREE
BEAVER CREEK, TRIBUTARY TO MILK RIVER
BASIN 40M
ABSTRACT OF WATER RIGHT CLAIM**

IMPORTANT NOTICE

THIS WATER RIGHT ABSTRACT MAY INCLUDE MODIFICATIONS OF THE WATER RIGHT AS CLAIMED OR AMENDED. MODIFICATIONS ARE AUTHORIZED BY THE MONTANA SUPREME COURT WATER RIGHT CLAIMS EXAMINATION RULES OR BY ORDER OF THE WATER COURT. OBJECTIONS MAY BE FILED ACCORDING TO PROCEDURES OUTLINED IN THE "NOTICE OF ENTRY OF INTERLOCUTORY DECREE AND NOTICE OF AVAILABILITY".

Water Right Number: 40M 30142355 STATEMENT OF CLAIM
Version: 1 -- ORIGINAL RIGHT
Status: ACTIVE

Owners: USA (DEPT OF INTERIOR BUREAU OF LAND MGMT)
5001 SOUTHGATE DR
BILLINGS, MT 59101-4669

Priority Date: JULY 11, 1935

Type of Historical Right: USE

Purpose (Use): STOCK

***Flow Rate:** A SPECIFIC FLOW RATE HAS NOT BEEN DECREED BECAUSE THIS USE CONSISTS OF STOCK DRINKING DIRECTLY FROM THE SOURCE, OR FROM A DITCH SYSTEM. THE FLOW RATE IS LIMITED TO THE MINIMUM AMOUNT HISTORICALLY NECESSARY TO SUSTAIN THIS PURPOSE.

***Volume:** THIS RIGHT INCLUDES THE AMOUNT OF WATER CONSUMPTIVELY USED FOR STOCKWATERING PURPOSES AT THE RATE OF 30 GALLONS PER DAY PER ANIMAL UNIT. ANIMAL UNITS SHALL BE BASED ON REASONABLE CARRYING CAPACITY AND HISTORICAL USE OF THE AREA SERVICED BY THIS WATER SOURCE.

Source Name: UNNAMED TRIBUTARY OF TALLOW CREEK

Source Type: SURFACE WATER

Point of Diversion and Means of Diversion:

<u>ID</u>	<u>Govt Lot</u>	<u>Qtr</u>	<u>Sec</u>	<u>Twp</u>	<u>Rge</u>	<u>County</u>
1		NENW	28	26N	32E	PHILLIPS
Period of Diversion:	JANUARY 1 TO DECEMBER 31					
Diversion Means:	LIVESTOCK DIRECT FROM SOURCE					
2		NWNW	28	26N	32E	PHILLIPS
Period of Diversion:	JANUARY 1 TO DECEMBER 31					
Diversion Means:	LIVESTOCK DIRECT FROM SOURCE					
3		NWSW	28	26N	32E	PHILLIPS
Period of Diversion:	JANUARY 1 TO DECEMBER 31					

Diversion Means: LIVESTOCK DIRECT FROM SOURCE
4 SWNW 28 26N 32E PHILLIPS
Period of Diversion: JANUARY 1 TO DECEMBER 31
Diversion Means: LIVESTOCK DIRECT FROM SOURCE
5 NESE 29 26N 32E PHILLIPS
Period of Diversion: JANUARY 1 TO DECEMBER 31
Diversion Means: LIVESTOCK DIRECT FROM SOURCE
Period of Use: JANUARY 1 TO DECEMBER 31
Place of Use:

<u>ID</u>	<u>Acres</u>	<u>Govt Lot</u>	<u>Qtr Sec</u>	<u>Sec</u>	<u>Twp</u>	<u>Rge</u>	<u>County</u>
1			NENW	28	26N	32E	PHILLIPS
2			NWNW	28	26N	32E	PHILLIPS
3			NWSW	28	26N	32E	PHILLIPS
4			SWNW	28	26N	32E	PHILLIPS
5			NESE	29	26N	32E	PHILLIPS

Remarks:

BLM FILED ELECTRONIC CLAIMS. THIS CLAIM REFERENCES BLM CLAIM ID BLM2997 AND GRAZING ALLOTMENT MT05428.

THE FOLLOWING ISSUES WERE IDENTIFIED BY THE DNRC DURING ITS EXAMINATION OF THIS WATER RIGHT CLAIM.

THIS CLAIM NUMBER WAS NOT INCLUDED IN THE BASIN 40M DECREE ISSUED 03/20/2009.

A BETTER UNDERSTANDING OF YOUR CLAIMED WATER RIGHT CAN BE OBTAINED BY COMPARING YOUR RIGHT WITH OTHER CLAIMS IN THE BASIN. FOR EXAMPLE, COMPARE PRIORITY DATES, FLOW RATES, VOLUMES, OR ACRES IRRIGATED. ALSO, YOUR WATER RIGHT MAY BE SUBJECT TO WATER RIGHTS IN ADJOINING SUBBASINS OR BASINS AS WELL AS BEING SUBJECT TO OTHER RIGHTS ON YOUR SOURCE OF SUPPLY. FINALLY, YOUR WATER RIGHT MAY BE SUBJECT TO INDIAN RESERVED AND FEDERAL RESERVED WATER RIGHTS.

COMPLETE DETAILS REGARDING THE DNRC PREPARATION OF THIS INTERLOCUTORY DECREE AND RELATED MATERIALS CAN BE REVIEWED AT THE OFFICE LOCATIONS IDENTIFIED IN THE DOCUMENT ENTITLED "NOTICE OF ENTRY OF INTERLOCUTORY DECREE AND NOTICE OF AVAILABILITY."

SEE GENERAL FINDINGS OF FACT AND CONCLUSIONS OF LAW FOR FURTHER EXPLANATION OF YOUR CLAIMED WATER RIGHT. THESE FINDINGS CAN BE FOUND AS INDICATED IN THE DOCUMENT ENTITLED "NOTICE OF ENTRY OF INTERLOCUTORY DECREE AND NOTICE OF AVAILABILITY." IF YOU NEED OBJECTION FORMS, OR HAVE QUESTIONS ABOUT WATER COURT PROCEDURES OR CHANGES TO YOUR RIGHT, YOU CAN CONTACT THE WATER COURT BY CALLING 1-800-624-3270 (WITHIN MONTANA ONLY) OR 1-406-586-4364, OR BY WRITING TO P.O. BOX 1389, BOZEMAN, MT 59771-1389.

**INTERLOCUTORY DECREE
BEAVER CREEK, TRIBUTARY TO MILK RIVER
BASIN 40M
ABSTRACT OF WATER RIGHT CLAIM**

IMPORTANT NOTICE

THIS WATER RIGHT ABSTRACT MAY INCLUDE MODIFICATIONS OF THE WATER RIGHT AS CLAIMED OR AMENDED. MODIFICATIONS ARE AUTHORIZED BY THE MONTANA SUPREME COURT WATER RIGHT CLAIMS EXAMINATION RULES OR BY ORDER OF THE WATER COURT. OBJECTIONS MAY BE FILED ACCORDING TO PROCEDURES OUTLINED IN THE "NOTICE OF ENTRY OF INTERLOCUTORY DECREE AND NOTICE OF AVAILABILITY".

Water Right Number: 40M 30142356 STATEMENT OF CLAIM
Version: 1 -- ORIGINAL RIGHT
Status: ACTIVE

Owners: USA (DEPT OF INTERIOR BUREAU OF LAND MGMT)
5001 SOUTHGATE DR
BILLINGS, MT 59101-4669

Priority Date: JULY 11, 1935

Type of Historical Right: USE

Purpose (Use): STOCK

***Flow Rate:** A SPECIFIC FLOW RATE HAS NOT BEEN DECREED BECAUSE THIS USE CONSISTS OF STOCK DRINKING DIRECTLY FROM THE SOURCE, OR FROM A DITCH SYSTEM. THE FLOW RATE IS LIMITED TO THE MINIMUM AMOUNT HISTORICALLY NECESSARY TO SUSTAIN THIS PURPOSE.

***Volume:** THIS RIGHT INCLUDES THE AMOUNT OF WATER CONSUMPTIVELY USED FOR STOCKWATERING PURPOSES AT THE RATE OF 30 GALLONS PER DAY PER ANIMAL UNIT. ANIMAL UNITS SHALL BE BASED ON REASONABLE CARRYING CAPACITY AND HISTORICAL USE OF THE AREA SERVICED BY THIS WATER SOURCE.

Source Name: UNNAMED TRIBUTARY OF TALLOW CREEK

Source Type: SURFACE WATER

Point of Diversion and Means of Diversion:

<u>ID</u>	<u>Govt Lot</u>	<u>Qtr Sec</u>	<u>Sec</u>	<u>Twp</u>	<u>Rge</u>	<u>County</u>
1		NWNW	8	25N	33E	PHILLIPS

Period of Diversion: JANUARY 1 TO DECEMBER 31

Diversion Means: LIVESTOCK DIRECT FROM SOURCE

Period of Use: JANUARY 1 TO DECEMBER 31

Place of Use:

<u>ID</u>	<u>Acres</u>	<u>Govt Lot</u>	<u>Qtr Sec</u>	<u>Sec</u>	<u>Twp</u>	<u>Rge</u>	<u>County</u>
1			NWNW	8	25N	33E	PHILLIPS

Remarks:

BLM FILED ELECTRONIC CLAIMS. THIS CLAIM REFERENCES BLM CLAIM ID BLM2998 AND GRAZING ALLOTMENT MT05430.

THE FOLLOWING ISSUES WERE IDENTIFIED BY THE DNRC DURING ITS EXAMINATION OF THIS WATER RIGHT CLAIM.

THIS CLAIM NUMBER WAS NOT INCLUDED IN THE BASIN 40M DECREE ISSUED 03/20/2009.

THE WATER RIGHTS LISTED FOLLOWING THIS STATEMENT WERE FILED BY DIFFERENT PARTIES WHO CLAIM OVERLAPPING PLACES OF USE. 40M 30142356 & 40M 30128290.

A BETTER UNDERSTANDING OF YOUR CLAIMED WATER RIGHT CAN BE OBTAINED BY COMPARING YOUR RIGHT WITH OTHER CLAIMS IN THE BASIN. FOR EXAMPLE, COMPARE PRIORITY DATES, FLOW RATES, VOLUMES, OR ACRES IRRIGATED. ALSO, YOUR WATER RIGHT MAY BE SUBJECT TO WATER RIGHTS IN ADJOINING SUBBASINS OR BASINS AS WELL AS BEING SUBJECT TO OTHER RIGHTS ON YOUR SOURCE OF SUPPLY. FINALLY, YOUR WATER RIGHT MAY BE SUBJECT TO INDIAN RESERVED AND FEDERAL RESERVED WATER RIGHTS.

COMPLETE DETAILS REGARDING THE DNRC PREPARATION OF THIS INTERLOCUTORY DECREE AND RELATED MATERIALS CAN BE REVIEWED AT THE OFFICE LOCATIONS IDENTIFIED IN THE DOCUMENT ENTITLED "NOTICE OF ENTRY OF INTERLOCUTORY DECREE AND NOTICE OF AVAILABILITY."

SEE GENERAL FINDINGS OF FACT AND CONCLUSIONS OF LAW FOR FURTHER EXPLANATION OF YOUR CLAIMED WATER RIGHT. THESE FINDINGS CAN BE FOUND AS INDICATED IN THE DOCUMENT ENTITLED "NOTICE OF ENTRY OF INTERLOCUTORY DECREE AND NOTICE OF AVAILABILITY." IF YOU NEED OBJECTION FORMS, OR HAVE QUESTIONS ABOUT WATER COURT PROCEDURES OR CHANGES TO YOUR RIGHT, YOU CAN CONTACT THE WATER COURT BY CALLING 1-800-624-3270 (WITHIN MONTANA ONLY) OR 1-406-586-4364, OR BY WRITING TO P.O. BOX 1389, BOZEMAN, MT 59771-1389.

INTERLOCUTORY DECREE
BEAVER CREEK, TRIBUTARY TO MILK RIVER
BASIN 40M
ABSTRACT OF WATER RIGHT CLAIM

IMPORTANT NOTICE

THIS WATER RIGHT ABSTRACT MAY INCLUDE MODIFICATIONS OF THE WATER RIGHT AS CLAIMED OR AMENDED. MODIFICATIONS ARE AUTHORIZED BY THE MONTANA SUPREME COURT WATER RIGHT CLAIMS EXAMINATION RULES OR BY ORDER OF THE WATER COURT. OBJECTIONS MAY BE FILED ACCORDING TO PROCEDURES OUTLINED IN THE "NOTICE OF ENTRY OF INTERLOCUTORY DECREE AND NOTICE OF AVAILABILITY".

Water Right Number: 40M 30142357 STATEMENT OF CLAIM

Version: 1 -- ORIGINAL RIGHT

Status: ACTIVE

Owners: USA (DEPT OF INTERIOR BUREAU OF LAND MGMT)
5001 SOUTHGATE DR
BILLINGS, MT 59101-4669

Priority Date: JULY 11, 1935

Type of Historical Right: USE

Purpose (Use): STOCK

***Flow Rate:** A SPECIFIC FLOW RATE HAS NOT BEEN DECREED BECAUSE THIS USE CONSISTS OF STOCK DRINKING DIRECTLY FROM THE SOURCE, OR FROM A DITCH SYSTEM. THE FLOW RATE IS LIMITED TO THE MINIMUM AMOUNT HISTORICALLY NECESSARY TO SUSTAIN THIS PURPOSE.

***Volume:** THIS RIGHT INCLUDES THE AMOUNT OF WATER CONSUMPTIVELY USED FOR STOCKWATERING PURPOSES AT THE RATE OF 30 GALLONS PER DAY PER ANIMAL UNIT. ANIMAL UNITS SHALL BE BASED ON REASONABLE CARRYING CAPACITY AND HISTORICAL USE OF THE AREA SERVICED BY THIS WATER SOURCE.

Source Name: UNNAMED TRIBUTARY OF TALLOW CREEK

Source Type: SURFACE WATER

Point of Diversion and Means of Diversion:

<u>ID</u>	<u>Govt Lot</u>	<u>Qtr Sec</u>	<u>Sec</u>	<u>Twp</u>	<u>Rge</u>	<u>County</u>
1		SWSE	23	26N	32E	PHILLIPS

Period of Diversion: JANUARY 1 TO DECEMBER 31

Diversion Means: LIVESTOCK DIRECT FROM SOURCE

Period of Use: JANUARY 1 TO DECEMBER 31

Place of Use:

<u>ID</u>	<u>Acres</u>	<u>Govt Lot</u>	<u>Qtr Sec</u>	<u>Sec</u>	<u>Twp</u>	<u>Rge</u>	<u>County</u>
1			SWSE	23	26N	32E	PHILLIPS

Remarks:

BLM FILED ELECTRONIC CLAIMS. THIS CLAIM REFERENCES BLM CLAIM ID BLM2999 AND GRAZING ALLOTMENT MT15429.

THE FOLLOWING ISSUES WERE IDENTIFIED BY THE DNRC DURING ITS EXAMINATION OF THIS WATER RIGHT CLAIM.

THIS CLAIM NUMBER WAS NOT INCLUDED IN THE BASIN 40M DECREE ISSUED 03/20/2009.

A BETTER UNDERSTANDING OF YOUR CLAIMED WATER RIGHT CAN BE OBTAINED BY COMPARING YOUR RIGHT WITH OTHER CLAIMS IN THE BASIN. FOR EXAMPLE, COMPARE PRIORITY DATES, FLOW RATES, VOLUMES, OR ACRES IRRIGATED. ALSO, YOUR WATER RIGHT MAY BE SUBJECT TO WATER RIGHTS IN ADJOINING SUBBASINS OR BASINS AS WELL AS BEING SUBJECT TO OTHER RIGHTS ON YOUR SOURCE OF SUPPLY. FINALLY, YOUR WATER RIGHT MAY BE SUBJECT TO INDIAN RESERVED AND FEDERAL RESERVED WATER RIGHTS.

COMPLETE DETAILS REGARDING THE DNRC PREPARATION OF THIS INTERLOCUTORY DECREE AND RELATED MATERIALS CAN BE REVIEWED AT THE OFFICE LOCATIONS IDENTIFIED IN THE DOCUMENT ENTITLED "NOTICE OF ENTRY OF INTERLOCUTORY DECREE AND NOTICE OF AVAILABILITY."

SEE GENERAL FINDINGS OF FACT AND CONCLUSIONS OF LAW FOR FURTHER EXPLANATION OF YOUR CLAIMED WATER RIGHT. THESE FINDINGS CAN BE FOUND AS INDICATED IN THE DOCUMENT ENTITLED "NOTICE OF ENTRY OF INTERLOCUTORY DECREE AND NOTICE OF AVAILABILITY." IF YOU NEED OBJECTION FORMS, OR HAVE QUESTIONS ABOUT WATER COURT PROCEDURES OR CHANGES TO YOUR RIGHT, YOU CAN CONTACT THE WATER COURT BY CALLING 1-800-624-3270 (WITHIN MONTANA ONLY) OR 1-406-586-4364, OR BY WRITING TO P.O. BOX 1389, BOZEMAN, MT 59771-1389.

INTERLOCUTORY DECREE
BEAVER CREEK, TRIBUTARY TO MILK RIVER
BASIN 40M
ABSTRACT OF WATER RIGHT CLAIM

IMPORTANT NOTICE

THIS WATER RIGHT ABSTRACT MAY INCLUDE MODIFICATIONS OF THE WATER RIGHT AS CLAIMED OR AMENDED. MODIFICATIONS ARE AUTHORIZED BY THE MONTANA SUPREME COURT WATER RIGHT CLAIMS EXAMINATION RULES OR BY ORDER OF THE WATER COURT. OBJECTIONS MAY BE FILED ACCORDING TO PROCEDURES OUTLINED IN THE "NOTICE OF ENTRY OF INTERLOCUTORY DECREE AND NOTICE OF AVAILABILITY".

Water Right Number: 40M 30142358 STATEMENT OF CLAIM

Version: 1 -- ORIGINAL RIGHT

Status: ACTIVE

Owners: USA (DEPT OF INTERIOR BUREAU OF LAND MGMT)
5001 SOUTHGATE DR
BILLINGS, MT 59101-4669

Priority Date: JULY 11, 1935

Type of Historical Right: USE

Purpose (Use): STOCK

***Flow Rate:** A SPECIFIC FLOW RATE HAS NOT BEEN DECREED BECAUSE THIS USE CONSISTS OF STOCK DRINKING DIRECTLY FROM THE SOURCE, OR FROM A DITCH SYSTEM. THE FLOW RATE IS LIMITED TO THE MINIMUM AMOUNT HISTORICALLY NECESSARY TO SUSTAIN THIS PURPOSE.

***Volume:** THIS RIGHT INCLUDES THE AMOUNT OF WATER CONSUMPTIVELY USED FOR STOCKWATERING PURPOSES AT THE RATE OF 30 GALLONS PER DAY PER ANIMAL UNIT. ANIMAL UNITS SHALL BE BASED ON REASONABLE CARRYING CAPACITY AND HISTORICAL USE OF THE AREA SERVICED BY THIS WATER SOURCE.

Source Name: UNNAMED TRIBUTARY OF TALLOW CREEK

Source Type: SURFACE WATER

Point of Diversion and Means of Diversion:

<u>ID</u>	<u>Govt Lot</u>	<u>Qtr</u>	<u>Sec</u>	<u>Twp</u>	<u>Rge</u>	<u>County</u>
1		SE	3	25N	33E	PHILLIPS
Period of Diversion:	JANUARY 1 TO DECEMBER 31					
Diversion Means:	LIVESTOCK DIRECT FROM SOURCE					
2		SW	3	25N	33E	PHILLIPS
Period of Diversion:	JANUARY 1 TO DECEMBER 31					
Diversion Means:	LIVESTOCK DIRECT FROM SOURCE					
3	3		3	25N	33E	PHILLIPS
Period of Diversion:	JANUARY 1 TO DECEMBER 31					

**INTERLOCUTORY DECREE
 BEAVER CREEK, TRIBUTARY TO MILK RIVER
 BASIN 40M
 ABSTRACT OF WATER RIGHT CLAIM**

IMPORTANT NOTICE

THIS WATER RIGHT ABSTRACT MAY INCLUDE MODIFICATIONS OF THE WATER RIGHT AS CLAIMED OR AMENDED. MODIFICATIONS ARE AUTHORIZED BY THE MONTANA SUPREME COURT WATER RIGHT CLAIMS EXAMINATION RULES OR BY ORDER OF THE WATER COURT. OBJECTIONS MAY BE FILED ACCORDING TO PROCEDURES OUTLINED IN THE "NOTICE OF ENTRY OF INTERLOCUTORY DECREE AND NOTICE OF AVAILABILITY".

Water Right Number: 40M 30142359 STATEMENT OF CLAIM
Version: 1 -- ORIGINAL RIGHT
Status: ACTIVE

Owners: USA (DEPT OF INTERIOR BUREAU OF LAND MGMT)
 5001 SOUTHGATE DR
 BILLINGS, MT 59101-4669

Priority Date: JULY 11, 1935

Type of Historical Right: USE

Purpose (Use): STOCK

***Flow Rate:** A SPECIFIC FLOW RATE HAS NOT BEEN DECREED BECAUSE THIS USE CONSISTS OF STOCK DRINKING DIRECTLY FROM THE SOURCE, OR FROM A DITCH SYSTEM. THE FLOW RATE IS LIMITED TO THE MINIMUM AMOUNT HISTORICALLY NECESSARY TO SUSTAIN THIS PURPOSE.

***Volume:** THIS RIGHT INCLUDES THE AMOUNT OF WATER CONSUMPTIVELY USED FOR STOCKWATERING PURPOSES AT THE RATE OF 30 GALLONS PER DAY PER ANIMAL UNIT. ANIMAL UNITS SHALL BE BASED ON REASONABLE CARRYING CAPACITY AND HISTORICAL USE OF THE AREA SERVICED BY THIS WATER SOURCE.

***Source Name:** UNNAMED TRIBUTARY OF BIG WARM CREEK

Source Type: SURFACE WATER

Point of Diversion and Means of Diversion:

<u>ID</u>	<u>Govt Lot</u>	<u>Qtr Sec</u>	<u>Sec</u>	<u>Twp</u>	<u>Rge</u>	<u>County</u>
1		NWNW	1	27N	27E	PHILLIPS
Period of Diversion:		JANUARY 1 TO DECEMBER 31				
Diversion Means:		LIVESTOCK DIRECT FROM SOURCE				
2		SENW	1	27N	27E	PHILLIPS
Period of Diversion:		JANUARY 1 TO DECEMBER 31				
Diversion Means:		LIVESTOCK DIRECT FROM SOURCE				
3	1		1	27N	27E	PHILLIPS
Period of Diversion:		JANUARY 1 TO DECEMBER 31				

	Diversion Means:	LIVESTOCK DIRECT FROM SOURCE				
4		2	1	27N	27E	PHILLIPS
	Period of Diversion:	JANUARY 1 TO DECEMBER 31				
	Diversion Means:	LIVESTOCK DIRECT FROM SOURCE				
5		3	1	27N	27E	PHILLIPS
	Period of Diversion:	JANUARY 1 TO DECEMBER 31				
	Diversion Means:	LIVESTOCK DIRECT FROM SOURCE				
6		5	1	27N	27E	PHILLIPS
	Period of Diversion:	JANUARY 1 TO DECEMBER 31				
	Diversion Means:	LIVESTOCK DIRECT FROM SOURCE				
7		6	1	27N	27E	PHILLIPS
	Period of Diversion:	JANUARY 1 TO DECEMBER 31				
	Diversion Means:	LIVESTOCK DIRECT FROM SOURCE				
8		NENE	2	27N	27E	PHILLIPS
	Period of Diversion:	JANUARY 1 TO DECEMBER 31				
	Diversion Means:	LIVESTOCK DIRECT FROM SOURCE				
9		NESE	2	27N	27E	PHILLIPS
	Period of Diversion:	JANUARY 1 TO DECEMBER 31				
	Diversion Means:	LIVESTOCK DIRECT FROM SOURCE				
10		NWSE	2	27N	27E	PHILLIPS
	Period of Diversion:	JANUARY 1 TO DECEMBER 31				
	Diversion Means:	LIVESTOCK DIRECT FROM SOURCE				
11		SESE	2	27N	27E	PHILLIPS
	Period of Diversion:	JANUARY 1 TO DECEMBER 31				
	Diversion Means:	LIVESTOCK DIRECT FROM SOURCE				
12		5	2	27N	27E	PHILLIPS
	Period of Diversion:	JANUARY 1 TO DECEMBER 31				
	Diversion Means:	LIVESTOCK DIRECT FROM SOURCE				
13		6	2	27N	27E	PHILLIPS
	Period of Diversion:	JANUARY 1 TO DECEMBER 31				
	Diversion Means:	LIVESTOCK DIRECT FROM SOURCE				
14		SENW	6	27N	28E	PHILLIPS
	Period of Diversion:	JANUARY 1 TO DECEMBER 31				
	Diversion Means:	LIVESTOCK DIRECT FROM SOURCE				
	Period of Use:	JANUARY 1 TO DECEMBER 31				

Place of Use:

<u>ID</u>	<u>Acres</u>	<u>Govt Lot</u>	<u>Qtr Sec</u>	<u>Sec</u>	<u>Twp</u>	<u>Rge</u>	<u>County</u>
1			NWNW	1	27N	27E	PHILLIPS
2			SENW	1	27N	27E	PHILLIPS
3		1		1	27N	27E	PHILLIPS
4		2		1	27N	27E	PHILLIPS
5		3		1	27N	27E	PHILLIPS
6		5		1	27N	27E	PHILLIPS
7		6		1	27N	27E	PHILLIPS
8			NENE	2	27N	27E	PHILLIPS
9			NESE	2	27N	27E	PHILLIPS
10			NWSE	2	27N	27E	PHILLIPS
11			SESE	2	27N	27E	PHILLIPS
12		5		2	27N	27E	PHILLIPS
13		6		2	27N	27E	PHILLIPS
14			SENW	6	27N	28E	PHILLIPS

Remarks:

BLM FILED ELECTRONIC CLAIMS. THIS CLAIM REFERENCES BLM CLAIM ID BLM3001 AND GRAZING ALLOTMENT MT15418.

THE FOLLOWING ISSUES WERE IDENTIFIED BY THE DNRC DURING ITS EXAMINATION OF THIS WATER RIGHT CLAIM.

THIS CLAIM NUMBER WAS NOT INCLUDED IN THE BASIN 40M DECREE ISSUED 03/20/2009.

THE WATER RIGHTS LISTED FOLLOWING THIS STATEMENT WERE FILED BY DIFFERENT PARTIES WHO CLAIM OVERLAPPING PLACES OF USE. 40M 168755-00, 40M 168781-00, 40M 30142359.

A BETTER UNDERSTANDING OF YOUR CLAIMED WATER RIGHT CAN BE OBTAINED BY COMPARING YOUR RIGHT WITH OTHER CLAIMS IN THE BASIN. FOR EXAMPLE, COMPARE PRIORITY DATES, FLOW RATES, VOLUMES, OR ACRES IRRIGATED. ALSO, YOUR WATER RIGHT MAY BE SUBJECT TO WATER RIGHTS IN ADJOINING SUBBASINS OR BASINS AS WELL AS BEING SUBJECT TO OTHER RIGHTS ON YOUR SOURCE OF SUPPLY. FINALLY, YOUR WATER RIGHT MAY BE SUBJECT TO INDIAN RESERVED AND FEDERAL RESERVED WATER RIGHTS.

COMPLETE DETAILS REGARDING THE DNRC PREPARATION OF THIS INTERLOCUTORY DECREE AND RELATED MATERIALS CAN BE REVIEWED AT THE OFFICE LOCATIONS IDENTIFIED IN THE DOCUMENT ENTITLED "NOTICE OF ENTRY OF INTERLOCUTORY DECREE AND NOTICE OF AVAILABILITY."

SEE GENERAL FINDINGS OF FACT AND CONCLUSIONS OF LAW FOR FURTHER EXPLANATION OF YOUR CLAIMED WATER RIGHT. THESE FINDINGS CAN BE FOUND AS INDICATED IN THE DOCUMENT ENTITLED "NOTICE OF ENTRY OF INTERLOCUTORY DECREE AND NOTICE OF AVAILABILITY." IF YOU NEED OBJECTION FORMS, OR HAVE QUESTIONS ABOUT WATER COURT PROCEDURES OR CHANGES TO YOUR RIGHT, YOU CAN CONTACT THE WATER COURT BY CALLING 1-800-624-3270 (WITHIN MONTANA ONLY) OR 1-406-586-4364, OR BY WRITING TO P.O. BOX 1389, BOZEMAN, MT 59771-1389.

**INTERLOCUTORY DECREE
BEAVER CREEK, TRIBUTARY TO MILK RIVER
BASIN 40M
ABSTRACT OF WATER RIGHT CLAIM**

IMPORTANT NOTICE

THIS WATER RIGHT ABSTRACT MAY INCLUDE MODIFICATIONS OF THE WATER RIGHT AS CLAIMED OR AMENDED. MODIFICATIONS ARE AUTHORIZED BY THE MONTANA SUPREME COURT WATER RIGHT CLAIMS EXAMINATION RULES OR BY ORDER OF THE WATER COURT. OBJECTIONS MAY BE FILED ACCORDING TO PROCEDURES OUTLINED IN THE "NOTICE OF ENTRY OF INTERLOCUTORY DECREE AND NOTICE OF AVAILABILITY".

Water Right Number: 40M 30142360 STATEMENT OF CLAIM

Version: 1 -- ORIGINAL RIGHT

Status: ACTIVE

Owners: USA (DEPT OF INTERIOR BUREAU OF LAND MGMT)
5001 SOUTHGATE DR
BILLINGS, MT 59101-4669

Priority Date: JULY 11, 1935

Type of Historical Right: USE

Purpose (Use): STOCK

***Flow Rate:** A SPECIFIC FLOW RATE HAS NOT BEEN DECREED BECAUSE THIS USE CONSISTS OF STOCK DRINKING DIRECTLY FROM THE SOURCE, OR FROM A DITCH SYSTEM. THE FLOW RATE IS LIMITED TO THE MINIMUM AMOUNT HISTORICALLY NECESSARY TO SUSTAIN THIS PURPOSE.

***Volume:** THIS RIGHT INCLUDES THE AMOUNT OF WATER CONSUMPTIVELY USED FOR STOCKWATERING PURPOSES AT THE RATE OF 30 GALLONS PER DAY PER ANIMAL UNIT. ANIMAL UNITS SHALL BE BASED ON REASONABLE CARRYING CAPACITY AND HISTORICAL USE OF THE AREA SERVICED BY THIS WATER SOURCE.

Source Name: WHITE ROCK COULEE

Source Type: SURFACE WATER

Point of Diversion and Means of Diversion:

<u>ID</u>	<u>Govt Lot</u>	<u>Qtr</u>	<u>Sec</u>	<u>Twp</u>	<u>Rge</u>	<u>County</u>
1		NENE	12	26N	28E	PHILLIPS
Period of Diversion:	JANUARY 1 TO DECEMBER 31					
Diversion Means:	LIVESTOCK DIRECT FROM SOURCE					
2	1		7	26N	29E	PHILLIPS
Period of Diversion:	JANUARY 1 TO DECEMBER 31					
Diversion Means:	LIVESTOCK DIRECT FROM SOURCE					
3	2		7	26N	29E	PHILLIPS
Period of Diversion:	JANUARY 1 TO DECEMBER 31					

	Diversion Means:	LIVESTOCK DIRECT FROM SOURCE				
4		NESE	8	26N	29E	PHILLIPS
	Period of Diversion:	JANUARY 1 TO DECEMBER 31				
	Diversion Means:	LIVESTOCK DIRECT FROM SOURCE				
5		NESW	9	26N	29E	PHILLIPS
	Period of Diversion:	JANUARY 1 TO DECEMBER 31				
	Diversion Means:	LIVESTOCK DIRECT FROM SOURCE				
6		NWSE	9	26N	29E	PHILLIPS
	Period of Diversion:	JANUARY 1 TO DECEMBER 31				
	Diversion Means:	LIVESTOCK DIRECT FROM SOURCE				
7		NWSW	9	26N	29E	PHILLIPS
	Period of Diversion:	JANUARY 1 TO DECEMBER 31				
	Diversion Means:	LIVESTOCK DIRECT FROM SOURCE				
8		SESE	9	26N	29E	PHILLIPS
	Period of Diversion:	JANUARY 1 TO DECEMBER 31				
	Diversion Means:	LIVESTOCK DIRECT FROM SOURCE				
9		SWSE	9	26N	29E	PHILLIPS
	Period of Diversion:	JANUARY 1 TO DECEMBER 31				
	Diversion Means:	LIVESTOCK DIRECT FROM SOURCE				
10		SWSW	10	26N	29E	PHILLIPS
	Period of Diversion:	JANUARY 1 TO DECEMBER 31				
	Diversion Means:	LIVESTOCK DIRECT FROM SOURCE				
11		NENW	14	26N	29E	PHILLIPS
	Period of Diversion:	JANUARY 1 TO DECEMBER 31				
	Diversion Means:	LIVESTOCK DIRECT FROM SOURCE				
12		NESENE	14	26N	29E	PHILLIPS
	Period of Diversion:	JANUARY 1 TO DECEMBER 31				
	Diversion Means:	LIVESTOCK DIRECT FROM SOURCE				
13		NESENW	14	26N	29E	PHILLIPS
	Period of Diversion:	JANUARY 1 TO DECEMBER 31				
	Diversion Means:	LIVESTOCK DIRECT FROM SOURCE				
14		NESWNE	14	26N	29E	PHILLIPS
	Period of Diversion:	JANUARY 1 TO DECEMBER 31				
	Diversion Means:	LIVESTOCK DIRECT FROM SOURCE				
15		NWNE	14	26N	29E	PHILLIPS
	Period of Diversion:	JANUARY 1 TO DECEMBER 31				
	Diversion Means:	LIVESTOCK DIRECT FROM SOURCE				
16		NWNW	14	26N	29E	PHILLIPS

	Period of Diversion:	JANUARY 1 TO DECEMBER 31				
	Diversion Means:	LIVESTOCK DIRECT FROM SOURCE				
17		NWSENE	14	26N	29E	PHILLIPS
	Period of Diversion:	JANUARY 1 TO DECEMBER 31				
	Diversion Means:	LIVESTOCK DIRECT FROM SOURCE				
18		NWSENW	14	26N	29E	PHILLIPS
	Period of Diversion:	JANUARY 1 TO DECEMBER 31				
	Diversion Means:	LIVESTOCK DIRECT FROM SOURCE				
19		NWSWNE	14	26N	29E	PHILLIPS
	Period of Diversion:	JANUARY 1 TO DECEMBER 31				
	Diversion Means:	LIVESTOCK DIRECT FROM SOURCE				
20		NENE	15	26N	29E	PHILLIPS
	Period of Diversion:	JANUARY 1 TO DECEMBER 31				
	Diversion Means:	LIVESTOCK DIRECT FROM SOURCE				
21		NENW	15	26N	29E	PHILLIPS
	Period of Diversion:	JANUARY 1 TO DECEMBER 31				
	Diversion Means:	LIVESTOCK DIRECT FROM SOURCE				
22		NWNE	15	26N	29E	PHILLIPS
	Period of Diversion:	JANUARY 1 TO DECEMBER 31				
	Diversion Means:	LIVESTOCK DIRECT FROM SOURCE				
23		NWNW	15	26N	29E	PHILLIPS
	Period of Diversion:	JANUARY 1 TO DECEMBER 31				
	Diversion Means:	LIVESTOCK DIRECT FROM SOURCE				
24		SWNE	15	26N	29E	PHILLIPS
	Period of Diversion:	JANUARY 1 TO DECEMBER 31				
	Diversion Means:	LIVESTOCK DIRECT FROM SOURCE				
	Period of Use:	JANUARY 1 TO DECEMBER 31				

Place of Use:

<u>ID</u>	<u>Acres</u>	<u>Govt Lot</u>	<u>Qtr Sec</u>	<u>Sec</u>	<u>Twp</u>	<u>Rge</u>	<u>County</u>
1			NENE	12	26N	28E	PHILLIPS
2		1		7	26N	29E	PHILLIPS
3		2		7	26N	29E	PHILLIPS
4			NESE	8	26N	29E	PHILLIPS
5			NESW	9	26N	29E	PHILLIPS
6			NWSE	9	26N	29E	PHILLIPS
7			NWSW	9	26N	29E	PHILLIPS
8			SESE	9	26N	29E	PHILLIPS
9			SWSE	9	26N	29E	PHILLIPS
10			SWSW	10	26N	29E	PHILLIPS
11			NENW	14	26N	29E	PHILLIPS
12			NESENE	14	26N	29E	PHILLIPS
13			NESENE	14	26N	29E	PHILLIPS
14			NESWNE	14	26N	29E	PHILLIPS
15			NWNE	14	26N	29E	PHILLIPS
16			NWNW	14	26N	29E	PHILLIPS
17			NWSENE	14	26N	29E	PHILLIPS
18			NWSENE	14	26N	29E	PHILLIPS
19			NWSENE	14	26N	29E	PHILLIPS
20			NENE	15	26N	29E	PHILLIPS
21			NENW	15	26N	29E	PHILLIPS
22			NWNE	15	26N	29E	PHILLIPS
23			NWNW	15	26N	29E	PHILLIPS
24			SWNE	15	26N	29E	PHILLIPS

Remarks:

BLM FILED ELECTRONIC CLAIMS. THIS CLAIM REFERENCES BLM CLAIM ID BLM3002 AND GRAZING ALLOTMENT MT15417.

THE FOLLOWING ISSUES WERE IDENTIFIED BY THE DNRC DURING ITS EXAMINATION OF THIS WATER RIGHT CLAIM.

THIS CLAIM NUMBER WAS NOT INCLUDED IN THE BASIN 40M DECREE ISSUED 03/20/2009.

A BETTER UNDERSTANDING OF YOUR CLAIMED WATER RIGHT CAN BE OBTAINED BY COMPARING YOUR RIGHT WITH OTHER CLAIMS IN THE BASIN. FOR EXAMPLE, COMPARE PRIORITY DATES, FLOW RATES, VOLUMES, OR ACRES IRRIGATED. ALSO, YOUR WATER RIGHT MAY BE SUBJECT TO WATER RIGHTS IN ADJOINING SUBBASINS OR BASINS AS WELL AS BEING SUBJECT TO OTHER RIGHTS ON YOUR SOURCE OF SUPPLY. FINALLY, YOUR WATER RIGHT MAY BE SUBJECT TO INDIAN RESERVED AND FEDERAL RESERVED WATER RIGHTS.

COMPLETE DETAILS REGARDING THE DNRC PREPARATION OF THIS INTERLOCUTORY DECREE AND RELATED MATERIALS CAN BE REVIEWED AT THE OFFICE LOCATIONS IDENTIFIED IN THE DOCUMENT ENTITLED "NOTICE OF ENTRY OF INTERLOCUTORY DECREE AND NOTICE OF AVAILABILITY."

SEE GENERAL FINDINGS OF FACT AND CONCLUSIONS OF LAW FOR FURTHER EXPLANATION OF YOUR CLAIMED WATER RIGHT. THESE FINDINGS CAN BE FOUND AS INDICATED IN THE DOCUMENT ENTITLED "NOTICE OF ENTRY OF INTERLOCUTORY DECREE AND NOTICE OF AVAILABILITY." IF YOU NEED OBJECTION FORMS, OR HAVE QUESTIONS ABOUT WATER COURT PROCEDURES OR CHANGES TO YOUR RIGHT, YOU CAN CONTACT THE WATER COURT BY CALLING 1-800-624-3270 (WITHIN MONTANA ONLY) OR 1-406-586-4364, OR BY WRITING TO P.O. BOX 1389, BOZEMAN, MT 59711-1389.

**INTERLOCUTORY DECREE
BEAVER CREEK, TRIBUTARY TO MILK RIVER
BASIN 40M
ABSTRACT OF WATER RIGHT CLAIM**

IMPORTANT NOTICE

THIS WATER RIGHT ABSTRACT MAY INCLUDE MODIFICATIONS OF THE WATER RIGHT AS CLAIMED OR AMENDED. MODIFICATIONS ARE AUTHORIZED BY THE MONTANA SUPREME COURT WATER RIGHT CLAIMS EXAMINATION RULES OR BY ORDER OF THE WATER COURT. OBJECTIONS MAY BE FILED ACCORDING TO PROCEDURES OUTLINED IN THE "NOTICE OF ENTRY OF INTERLOCUTORY DECREE AND NOTICE OF AVAILABILITY".

Water Right Number: 40M 30142361 STATEMENT OF CLAIM

Version: 1 -- ORIGINAL RIGHT

Status: ACTIVE

Owners: USA (DEPT OF INTERIOR BUREAU OF LAND MGMT)
5001 SOUTHGATE DR
BILLINGS, MT 59101-4669

Priority Date: JULY 11, 1935

Type of Historical Right: USE

Purpose (Use): STOCK

***Flow Rate:** A SPECIFIC FLOW RATE HAS NOT BEEN DECREED BECAUSE THIS USE CONSISTS OF STOCK DRINKING DIRECTLY FROM THE SOURCE, OR FROM A DITCH SYSTEM. THE FLOW RATE IS LIMITED TO THE MINIMUM AMOUNT HISTORICALLY NECESSARY TO SUSTAIN THIS PURPOSE.

***Volume:** THIS RIGHT INCLUDES THE AMOUNT OF WATER CONSUMPTIVELY USED FOR STOCKWATERING PURPOSES AT THE RATE OF 30 GALLONS PER DAY PER ANIMAL UNIT. ANIMAL UNITS SHALL BE BASED ON REASONABLE CARRYING CAPACITY AND HISTORICAL USE OF THE AREA SERVICED BY THIS WATER SOURCE.

Source Name: WILD HORSE CREEK

Source Type: SURFACE WATER

THE SOURCE INCLUDES UNNAMED TRIBUTARIES OF WILD HORSE CREEK.

Point of Diversion and Means of Diversion:

<u>ID</u>	<u>Govt Lot</u>	<u>Qtr</u>	<u>Sec</u>	<u>Twp</u>	<u>Rge</u>	<u>County</u>	
1		SE	SW	27	28N	27E	PHILLIPS

Period of Diversion: JANUARY 1 TO DECEMBER 31

Diversion Means: LIVESTOCK DIRECT FROM SOURCE

2		SW	SE	27	28N	27E	PHILLIPS
---	--	----	----	----	-----	-----	----------

Period of Diversion: JANUARY 1 TO DECEMBER 31

Diversion Means: LIVESTOCK DIRECT FROM SOURCE

3	NESW	28	28N	27E	PHILLIPS
Period of Diversion:	JANUARY 1 TO DECEMBER 31				
Diversion Means:	LIVESTOCK DIRECT FROM SOURCE				
4	NWSW	28	28N	27E	PHILLIPS
Period of Diversion:	JANUARY 1 TO DECEMBER 31				
Diversion Means:	LIVESTOCK DIRECT FROM SOURCE				
5	SESW	28	28N	27E	PHILLIPS
Period of Diversion:	JANUARY 1 TO DECEMBER 31				
Diversion Means:	LIVESTOCK DIRECT FROM SOURCE				
6	SWSW	28	28N	27E	PHILLIPS
Period of Diversion:	JANUARY 1 TO DECEMBER 31				
Diversion Means:	LIVESTOCK DIRECT FROM SOURCE				
7	NWNE	33	28N	27E	PHILLIPS
Period of Diversion:	JANUARY 1 TO DECEMBER 31				
Diversion Means:	LIVESTOCK DIRECT FROM SOURCE				
8	NENE	34	28N	27E	PHILLIPS
Period of Diversion:	JANUARY 1 TO DECEMBER 31				
Diversion Means:	LIVESTOCK DIRECT FROM SOURCE				
9	NWNE	34	28N	27E	PHILLIPS
Period of Diversion:	JANUARY 1 TO DECEMBER 31				
Diversion Means:	LIVESTOCK DIRECT FROM SOURCE				
10	SENE	34	28N	27E	PHILLIPS
Period of Diversion:	JANUARY 1 TO DECEMBER 31				
Diversion Means:	LIVESTOCK DIRECT FROM SOURCE				

Period of Use: JANUARY 1 TO DECEMBER 31

Place of Use:

<u>ID</u>	<u>Acres</u>	<u>Govt Lot</u>	<u>Qtr</u>	<u>Sec</u>	<u>Twp</u>	<u>Rge</u>	<u>County</u>
1			SESW	27	28N	27E	PHILLIPS
2			SWSE	27	28N	27E	PHILLIPS
3			NESW	28	28N	27E	PHILLIPS
4			NWSW	28	28N	27E	PHILLIPS
5			SESW	28	28N	27E	PHILLIPS
6			SWSW	28	28N	27E	PHILLIPS
7			NWNE	33	28N	27E	PHILLIPS
8			NENE	34	28N	27E	PHILLIPS
9			NWNE	34	28N	27E	PHILLIPS
10			SENE	34	28N	27E	PHILLIPS

Remarks:

BLM FILED ELECTRONIC CLAIMS. THIS CLAIM REFERENCES BLM CLAIM ID BLM3003 AND GRAZING ALLOTMENT MT05386.

THE FOLLOWING ISSUES WERE IDENTIFIED BY THE DNRC DURING ITS EXAMINATION OF THIS WATER RIGHT CLAIM.

THIS CLAIM NUMBER WAS NOT INCLUDED IN THE BASIN 40M DECREE ISSUED 03/20/2009.

THE WATER RIGHTS LISTED FOLLOWING THIS STATEMENT WERE FILED BY DIFFERENT PARTIES WHO CLAIM OVERLAPPING PLACES OF USE. 40M 30142361, 40M 186412-00, 40M 30132173, 40M 30132177.

A BETTER UNDERSTANDING OF YOUR CLAIMED WATER RIGHT CAN BE OBTAINED BY COMPARING YOUR RIGHT WITH OTHER CLAIMS IN THE BASIN. FOR EXAMPLE, COMPARE PRIORITY DATES, FLOW RATES, VOLUMES, OR ACRES IRRIGATED. ALSO, YOUR WATER RIGHT MAY BE SUBJECT TO WATER RIGHTS IN ADJOINING SUBBASINS OR BASINS AS WELL AS BEING SUBJECT TO OTHER RIGHTS ON YOUR SOURCE OF SUPPLY. FINALLY, YOUR WATER RIGHT MAY BE SUBJECT TO INDIAN RESERVED AND FEDERAL RESERVED WATER RIGHTS.

COMPLETE DETAILS REGARDING THE DNRC PREPARATION OF THIS INTERLOCUTORY DECREE AND RELATED MATERIALS CAN BE REVIEWED AT THE OFFICE LOCATIONS IDENTIFIED IN THE DOCUMENT ENTITLED "NOTICE OF ENTRY OF INTERLOCUTORY DECREE AND NOTICE OF AVAILABILITY."

SEE GENERAL FINDINGS OF FACT AND CONCLUSIONS OF LAW FOR FURTHER EXPLANATION OF YOUR CLAIMED WATER RIGHT. THESE FINDINGS CAN BE FOUND AS INDICATED IN THE DOCUMENT ENTITLED "NOTICE OF ENTRY OF INTERLOCUTORY DECREE AND NOTICE OF AVAILABILITY." IF YOU NEED OBJECTION FORMS, OR HAVE QUESTIONS ABOUT WATER COURT PROCEDURES OR CHANGES TO YOUR RIGHT, YOU CAN CONTACT THE WATER COURT BY CALLING 1-800-624-3270 (WITHIN MONTANA ONLY) OR 1-406-586-4364, OR BY WRITING TO P.O. BOX 1389, BOZEMAN, MT 59771-1389.

**INTERLOCUTORY DECREE
BEAVER CREEK, TRIBUTARY TO MILK RIVER
BASIN 40M
ABSTRACT OF WATER RIGHT CLAIM**

IMPORTANT NOTICE

THIS WATER RIGHT ABSTRACT MAY INCLUDE MODIFICATIONS OF THE WATER RIGHT AS CLAIMED OR AMENDED. MODIFICATIONS ARE AUTHORIZED BY THE MONTANA SUPREME COURT WATER RIGHT CLAIMS EXAMINATION RULES OR BY ORDER OF THE WATER COURT. OBJECTIONS MAY BE FILED ACCORDING TO PROCEDURES OUTLINED IN THE "NOTICE OF ENTRY OF INTERLOCUTORY DECREE AND NOTICE OF AVAILABILITY".

Water Right Number: 40M 30142362 STATEMENT OF CLAIM
Version: 1 -- ORIGINAL RIGHT
Status: ACTIVE

Owners: USA (DEPT OF INTERIOR BUREAU OF LAND MGMT)
5001 SOUTHGATE DR
BILLINGS, MT 59101-4669

Priority Date: JULY 11, 1935

Type of Historical Right: USE

Purpose (Use): STOCK

***Flow Rate:** A SPECIFIC FLOW RATE HAS NOT BEEN DECREED BECAUSE THIS USE CONSISTS OF STOCK DRINKING DIRECTLY FROM THE SOURCE, OR FROM A DITCH SYSTEM. THE FLOW RATE IS LIMITED TO THE MINIMUM AMOUNT HISTORICALLY NECESSARY TO SUSTAIN THIS PURPOSE.

***Volume:** THIS RIGHT INCLUDES THE AMOUNT OF WATER CONSUMPTIVELY USED FOR STOCKWATERING PURPOSES AT THE RATE OF 30 GALLONS PER DAY PER ANIMAL UNIT. ANIMAL UNITS SHALL BE BASED ON REASONABLE CARRYING CAPACITY AND HISTORICAL USE OF THE AREA SERVICED BY THIS WATER SOURCE.

Source Name: WINDMILL COULEE
Source Type: SURFACE WATER

Point of Diversion and Means of Diversion:

<u>ID</u>	<u>Govt Lot</u>	<u>Qtr Sec</u>	<u>Sec</u>	<u>Twp</u>	<u>Rge</u>	<u>County</u>
1		NESE	30	28N	33E	PHILLIPS
Period of Diversion:	JANUARY 1 TO DECEMBER 31					
Diversion Means:	LIVESTOCK DIRECT FROM SOURCE					
2		SESE	30	28N	33E	PHILLIPS
Period of Diversion:	JANUARY 1 TO DECEMBER 31					
Diversion Means:	LIVESTOCK DIRECT FROM SOURCE					
3		SENE	31	28N	33E	PHILLIPS
Period of Diversion:	JANUARY 1 TO DECEMBER 31					

Diversion Means: LIVESTOCK DIRECT FROM SOURCE

Period of Use: JANUARY 1 TO DECEMBER 31

Place of Use:

<u>ID</u>	<u>Acres</u>	<u>Govt Lot</u>	<u>Qtr Sec</u>	<u>Sec</u>	<u>Twp</u>	<u>Rge</u>	<u>County</u>
1			NESE	30	28N	33E	PHILLIPS
2			SESE	30	28N	33E	PHILLIPS
3			SENE	31	28N	33E	PHILLIPS

Remarks:

BLM FILED ELECTRONIC CLAIMS. THIS CLAIM REFERENCES BLM CLAIM ID BLM3004 AND GRAZING ALLOTMENT MT15405.

THE FOLLOWING ISSUES WERE IDENTIFIED BY THE DNRC DURING ITS EXAMINATION OF THIS WATER RIGHT CLAIM.

THIS CLAIM NUMBER WAS NOT INCLUDED IN THE BASIN 40M DECREE ISSUED 03/20/2009.

A BETTER UNDERSTANDING OF YOUR CLAIMED WATER RIGHT CAN BE OBTAINED BY COMPARING YOUR RIGHT WITH OTHER CLAIMS IN THE BASIN. FOR EXAMPLE, COMPARE PRIORITY DATES, FLOW RATES, VOLUMES, OR ACRES IRRIGATED. ALSO, YOUR WATER RIGHT MAY BE SUBJECT TO WATER RIGHTS IN ADJOINING SUBBASINS OR BASINS AS WELL AS BEING SUBJECT TO OTHER RIGHTS ON YOUR SOURCE OF SUPPLY. FINALLY, YOUR WATER RIGHT MAY BE SUBJECT TO INDIAN RESERVED AND FEDERAL RESERVED WATER RIGHTS.

COMPLETE DETAILS REGARDING THE DNRC PREPARATION OF THIS INTERLOCUTORY DECREE AND RELATED MATERIALS CAN BE REVIEWED AT THE OFFICE LOCATIONS IDENTIFIED IN THE DOCUMENT ENTITLED "NOTICE OF ENTRY OF INTERLOCUTORY DECREE AND NOTICE OF AVAILABILITY."

SEE GENERAL FINDINGS OF FACT AND CONCLUSIONS OF LAW FOR FURTHER EXPLANATION OF YOUR CLAIMED WATER RIGHT. THESE FINDINGS CAN BE FOUND AS INDICATED IN THE DOCUMENT ENTITLED "NOTICE OF ENTRY OF INTERLOCUTORY DECREE AND NOTICE OF AVAILABILITY." IF YOU NEED OBJECTION FORMS, OR HAVE QUESTIONS ABOUT WATER COURT PROCEDURES OR CHANGES TO YOUR RIGHT, YOU CAN CONTACT THE WATER COURT BY CALLING 1-800-624-3270 (WITHIN MONTANA ONLY) OR 1-406-586-4364, OR BY WRITING TO P.O. BOX 1389, BOZEMAN, MT 59771-1389.

**INTERLOCUTORY DECREE
BEAVER CREEK, TRIBUTARY TO MILK RIVER
BASIN 40M
ABSTRACT OF WATER RIGHT CLAIM**

IMPORTANT NOTICE

THIS WATER RIGHT ABSTRACT MAY INCLUDE MODIFICATIONS OF THE WATER RIGHT AS CLAIMED OR AMENDED. MODIFICATIONS ARE AUTHORIZED BY THE MONTANA SUPREME COURT WATER RIGHT CLAIMS EXAMINATION RULES OR BY ORDER OF THE WATER COURT. OBJECTIONS MAY BE FILED ACCORDING TO PROCEDURES OUTLINED IN THE "NOTICE OF ENTRY OF INTERLOCUTORY DECREE AND NOTICE OF AVAILABILITY".

Water Right Number: 40M 30142363 STATEMENT OF CLAIM

Version: 1 -- ORIGINAL RIGHT

Status: ACTIVE

Owners: USA (DEPT OF INTERIOR BUREAU OF LAND MGMT)
5001 SOUTHGATE DR
BILLINGS, MT 59101-4669

Priority Date: JULY 11, 1935

Type of Historical Right: USE

Purpose (Use): STOCK

***Flow Rate:** A SPECIFIC FLOW RATE HAS NOT BEEN DECREED BECAUSE THIS USE CONSISTS OF STOCK DRINKING DIRECTLY FROM THE SOURCE, OR FROM A DITCH SYSTEM. THE FLOW RATE IS LIMITED TO THE MINIMUM AMOUNT HISTORICALLY NECESSARY TO SUSTAIN THIS PURPOSE.

***Volume:** THIS RIGHT INCLUDES THE AMOUNT OF WATER CONSUMPTIVELY USED FOR STOCKWATERING PURPOSES AT THE RATE OF 30 GALLONS PER DAY PER ANIMAL UNIT. ANIMAL UNITS SHALL BE BASED ON REASONABLE CARRYING CAPACITY AND HISTORICAL USE OF THE AREA SERVICED BY THIS WATER SOURCE.

Source Name: WINDMILL COULEE

Source Type: SURFACE WATER

Point of Diversion and Means of Diversion:

<u>ID</u>	<u>Govt Lot</u>	<u>Qtr Sec</u>	<u>Sec</u>	<u>Twp</u>	<u>Rge</u>	<u>County</u>
1	3		5	27N	33E	PHILLIPS

Period of Diversion: JANUARY 1 TO DECEMBER 31

Diversion Means: LIVESTOCK DIRECT FROM SOURCE

Period of Use: JANUARY 1 TO DECEMBER 31

Place of Use:

<u>ID</u>	<u>Acres</u>	<u>Govt Lot</u>	<u>Qtr Sec</u>	<u>Sec</u>	<u>Twp</u>	<u>Rge</u>	<u>County</u>
1		3		5	27N	33E	PHILLIPS

Remarks:

BLM FILED ELECTRONIC CLAIMS. THIS CLAIM REFERENCES BLM CLAIM ID BLM3005 AND GRAZING ALLOTMENT MT15464.

THE FOLLOWING ISSUES WERE IDENTIFIED BY THE DNRC DURING ITS EXAMINATION OF THIS WATER RIGHT CLAIM.

THIS CLAIM NUMBER WAS NOT INCLUDED IN THE BASIN 40M DECREE ISSUED 03/20/2009.

A BETTER UNDERSTANDING OF YOUR CLAIMED WATER RIGHT CAN BE OBTAINED BY COMPARING YOUR RIGHT WITH OTHER CLAIMS IN THE BASIN. FOR EXAMPLE, COMPARE PRIORITY DATES, FLOW RATES, VOLUMES, OR ACRES IRRIGATED. ALSO, YOUR WATER RIGHT MAY BE SUBJECT TO WATER RIGHTS IN ADJOINING SUBBASINS OR BASINS AS WELL AS BEING SUBJECT TO OTHER RIGHTS ON YOUR SOURCE OF SUPPLY. FINALLY, YOUR WATER RIGHT MAY BE SUBJECT TO INDIAN RESERVED AND FEDERAL RESERVED WATER RIGHTS.

COMPLETE DETAILS REGARDING THE DNRC PREPARATION OF THIS INTERLOCUTORY DECREE AND RELATED MATERIALS CAN BE REVIEWED AT THE OFFICE LOCATIONS IDENTIFIED IN THE DOCUMENT ENTITLED "NOTICE OF ENTRY OF INTERLOCUTORY DECREE AND NOTICE OF AVAILABILITY."

SEE GENERAL FINDINGS OF FACT AND CONCLUSIONS OF LAW FOR FURTHER EXPLANATION OF YOUR CLAIMED WATER RIGHT. THESE FINDINGS CAN BE FOUND AS INDICATED IN THE DOCUMENT ENTITLED "NOTICE OF ENTRY OF INTERLOCUTORY DECREE AND NOTICE OF AVAILABILITY." IF YOU NEED OBJECTION FORMS, OR HAVE QUESTIONS ABOUT WATER COURT PROCEDURES OR CHANGES TO YOUR RIGHT, YOU CAN CONTACT THE WATER COURT BY CALLING 1-800-624-3270 (WITHIN MONTANA ONLY) OR 1-406-586-4364, OR BY WRITING TO P.O. BOX 1389, BOZEMAN, MT 59771-1389.

**INTERLOCUTORY DECREE
BEAVER CREEK, TRIBUTARY TO MILK RIVER
BASIN 40M
ABSTRACT OF WATER RIGHT CLAIM**

IMPORTANT NOTICE

THIS WATER RIGHT ABSTRACT MAY INCLUDE MODIFICATIONS OF THE WATER RIGHT AS CLAIMED OR AMENDED. MODIFICATIONS ARE AUTHORIZED BY THE MONTANA SUPREME COURT WATER RIGHT CLAIMS EXAMINATION RULES OR BY ORDER OF THE WATER COURT. OBJECTIONS MAY BE FILED ACCORDING TO PROCEDURES OUTLINED IN THE "NOTICE OF ENTRY OF INTERLOCUTORY DECREE AND NOTICE OF AVAILABILITY".

Water Right Number: 40M 30142957 STATEMENT OF CLAIM

Version: 1 -- ORIGINAL RIGHT

Status: ACTIVE

Owners: USA (DEPT OF INTERIOR BUREAU OF LAND MGMT)
5001 SOUTHGATE DR
BILLINGS, MT 59101-4669

Priority Date: JULY 11, 1935

Type of Historical Right: USE

Purpose (Use): STOCK

***Flow Rate:** A SPECIFIC FLOW RATE HAS NOT BEEN DECREED BECAUSE THIS USE CONSISTS OF STOCK DRINKING DIRECTLY FROM THE SOURCE, OR FROM A DITCH SYSTEM. THE FLOW RATE IS LIMITED TO THE MINIMUM AMOUNT HISTORICALLY NECESSARY TO SUSTAIN THIS PURPOSE.

***Volume:** THIS RIGHT INCLUDES THE AMOUNT OF WATER CONSUMPTIVELY USED FOR STOCKWATERING PURPOSES AT THE RATE OF 30 GALLONS PER DAY PER ANIMAL UNIT. ANIMAL UNITS SHALL BE BASED ON REASONABLE CARRYING CAPACITY AND HISTORICAL USE OF THE AREA SERVICED BY THIS WATER SOURCE.

Source Name: ASHFORD COULEE

Source Type: SURFACE WATER

THE SOURCE INCLUDES UNNAMED TRIBUTARIES OF ASHFORD COULEE.

Point of Diversion and Means of Diversion:

<u>ID</u>	<u>Govt Lot</u>	<u>Qtr</u>	<u>Sec</u>	<u>Twp</u>	<u>Rge</u>	<u>County</u>
1	4		17	30N	35E	VALLEY

Period of Diversion: JANUARY 1 TO DECEMBER 31

Diversion Means: LIVESTOCK DIRECT FROM SOURCE

2	5		17	30N	35E	VALLEY
---	---	--	----	-----	-----	--------

Period of Diversion: JANUARY 1 TO DECEMBER 31

Diversion Means: LIVESTOCK DIRECT FROM SOURCE

3 SESE 18 30N 35E VALLEY
Period of Diversion: JANUARY 1 TO DECEMBER 31
Diversion Means: LIVESTOCK DIRECT FROM SOURCE

4 SWSE 18 30N 35E VALLEY
Period of Diversion: JANUARY 1 TO DECEMBER 31
Diversion Means: LIVESTOCK DIRECT FROM SOURCE

5 4 20 30N 35E VALLEY
Period of Diversion: JANUARY 1 TO DECEMBER 31
Diversion Means: LIVESTOCK DIRECT FROM SOURCE

Period of Use: JANUARY 1 TO DECEMBER 31

Place of Use:

<u>ID</u>	<u>Acres</u>	<u>Govt Lot</u>	<u>Qtr Sec</u>	<u>Sec</u>	<u>Twp</u>	<u>Rge</u>	<u>County</u>
1		4		17	30N	35E	VALLEY
2		5		17	30N	35E	VALLEY
3			SESE	18	30N	35E	VALLEY
4			SWSE	18	30N	35E	VALLEY
5		4		20	30N	35E	VALLEY

Remarks:

BLM FILED ELECTRONIC CLAIMS. THIS CLAIM REFERENCES BLM CLAIM ID BLM3599 AND GRAZING ALLOTMENT MT04513.

THE FOLLOWING ISSUES WERE IDENTIFIED BY THE DNRC DURING ITS EXAMINATION OF THIS WATER RIGHT CLAIM.
 THIS CLAIM NUMBER WAS NOT INCLUDED IN THE BASIN 40M DECREE ISSUED 03/20/2009.

A BETTER UNDERSTANDING OF YOUR CLAIMED WATER RIGHT CAN BE OBTAINED BY COMPARING YOUR RIGHT WITH OTHER CLAIMS IN THE BASIN. FOR EXAMPLE, COMPARE PRIORITY DATES, FLOW RATES, VOLUMES, OR ACRES IRRIGATED. ALSO, YOUR WATER RIGHT MAY BE SUBJECT TO WATER RIGHTS IN ADJOINING SUBBASINS OR BASINS AS WELL AS BEING SUBJECT TO OTHER RIGHTS ON YOUR SOURCE OF SUPPLY. FINALLY, YOUR WATER RIGHT MAY BE SUBJECT TO INDIAN RESERVED AND FEDERAL RESERVED WATER RIGHTS.

COMPLETE DETAILS REGARDING THE DNRC PREPARATION OF THIS INTERLOCUTORY DECREE AND RELATED MATERIALS CAN BE REVIEWED AT THE OFFICE LOCATIONS IDENTIFIED IN THE DOCUMENT ENTITLED "NOTICE OF ENTRY OF INTERLOCUTORY DECREE AND NOTICE OF AVAILABILITY."

SEE GENERAL FINDINGS OF FACT AND CONCLUSIONS OF LAW FOR FURTHER EXPLANATION OF YOUR CLAIMED WATER RIGHT. THESE FINDINGS CAN BE FOUND AS INDICATED IN THE DOCUMENT ENTITLED "NOTICE OF ENTRY OF INTERLOCUTORY DECREE AND NOTICE OF AVAILABILITY." IF YOU NEED OBJECTION FORMS, OR HAVE QUESTIONS ABOUT WATER COURT PROCEDURES OR CHANGES TO YOUR RIGHT, YOU CAN CONTACT THE WATER COURT BY CALLING 1-800-624-3270 (WITHIN MONTANA ONLY) OR 1-406-586-4364, OR BY WRITING TO P.O. BOX 1389, BOZEMAN, MT 59771-1389.

**INTERLOCUTORY DECREE
BEAVER CREEK, TRIBUTARY TO MILK RIVER
BASIN 40M
ABSTRACT OF WATER RIGHT CLAIM**

IMPORTANT NOTICE

THIS WATER RIGHT ABSTRACT MAY INCLUDE MODIFICATIONS OF THE WATER RIGHT AS CLAIMED OR AMENDED. MODIFICATIONS ARE AUTHORIZED BY THE MONTANA SUPREME COURT WATER RIGHT CLAIMS EXAMINATION RULES OR BY ORDER OF THE WATER COURT. OBJECTIONS MAY BE FILED ACCORDING TO PROCEDURES OUTLINED IN THE "NOTICE OF ENTRY OF INTERLOCUTORY DECREE AND NOTICE OF AVAILABILITY".

Water Right Number: 40M 30142958 STATEMENT OF CLAIM

Version: 1 -- ORIGINAL RIGHT

Status: ACTIVE

Owners: USA (DEPT OF INTERIOR BUREAU OF LAND MGMT)
5001 SOUTHGATE DR
BILLINGS, MT 59101-4669

Priority Date: JULY 11, 1935

Type of Historical Right: USE

Purpose (Use): STOCK

***Flow Rate:** A SPECIFIC FLOW RATE HAS NOT BEEN DECREED BECAUSE THIS USE CONSISTS OF STOCK DRINKING DIRECTLY FROM THE SOURCE, OR FROM A DITCH SYSTEM. THE FLOW RATE IS LIMITED TO THE MINIMUM AMOUNT HISTORICALLY NECESSARY TO SUSTAIN THIS PURPOSE.

***Volume:** THIS RIGHT INCLUDES THE AMOUNT OF WATER CONSUMPTIVELY USED FOR STOCKWATERING PURPOSES AT THE RATE OF 30 GALLONS PER DAY PER ANIMAL UNIT. ANIMAL UNITS SHALL BE BASED ON REASONABLE CARRYING CAPACITY AND HISTORICAL USE OF THE AREA SERVICED BY THIS WATER SOURCE.

Source Name: ASHFORD COULEE

Source Type: SURFACE WATER

THE SOURCE INCLUDES UNNAMED TRIBUTARIES OF ASHFORD COULEE.

Point of Diversion and Means of Diversion:

<u>ID</u>	<u>Govt Lot</u>	<u>Qtr Sec</u>	<u>Sec</u>	<u>Twp</u>	<u>Rge</u>	<u>County</u>
1	1		20	30N	35E	VALLEY

Period of Diversion: JANUARY 1 TO DECEMBER 31

Diversion Means: LIVESTOCK DIRECT FROM SOURCE

Period of Use: JANUARY 1 TO DECEMBER 31

Place of Use:

<u>ID</u>	<u>Acres</u>	<u>Govt Lot</u>	<u>Qtr Sec</u>	<u>Sec</u>	<u>Twp</u>	<u>Rge</u>	<u>County</u>
1		1		20	30N	35E	VALLEY

Remarks:

BLM FILED ELECTRONIC CLAIMS. THIS CLAIM REFERENCES BLM CLAIM ID BLM3600 AND GRAZING ALLOTMENT MT04514.

THE FOLLOWING ISSUES WERE IDENTIFIED BY THE DNRC DURING ITS EXAMINATION OF THIS WATER RIGHT CLAIM.

THIS CLAIM NUMBER WAS NOT INCLUDED IN THE BASIN 40M DECREE ISSUED 03/20/2009.

A BETTER UNDERSTANDING OF YOUR CLAIMED WATER RIGHT CAN BE OBTAINED BY COMPARING YOUR RIGHT WITH OTHER CLAIMS IN THE BASIN. FOR EXAMPLE, COMPARE PRIORITY DATES, FLOW RATES, VOLUMES, OR ACRES IRRIGATED. ALSO, YOUR WATER RIGHT MAY BE SUBJECT TO WATER RIGHTS IN ADJOINING SUBBASINS OR BASINS AS WELL AS BEING SUBJECT TO OTHER RIGHTS ON YOUR SOURCE OF SUPPLY. FINALLY, YOUR WATER RIGHT MAY BE SUBJECT TO INDIAN RESERVED AND FEDERAL RESERVED WATER RIGHTS.

COMPLETE DETAILS REGARDING THE DNRC PREPARATION OF THIS INTERLOCUTORY DECREE AND RELATED MATERIALS CAN BE REVIEWED AT THE OFFICE LOCATIONS IDENTIFIED IN THE DOCUMENT ENTITLED "NOTICE OF ENTRY OF INTERLOCUTORY DECREE AND NOTICE OF AVAILABILITY."

SEE GENERAL FINDINGS OF FACT AND CONCLUSIONS OF LAW FOR FURTHER EXPLANATION OF YOUR CLAIMED WATER RIGHT. THESE FINDINGS CAN BE FOUND AS INDICATED IN THE DOCUMENT ENTITLED "NOTICE OF ENTRY OF INTERLOCUTORY DECREE AND NOTICE OF AVAILABILITY." IF YOU NEED OBJECTION FORMS, OR HAVE QUESTIONS ABOUT WATER COURT PROCEDURES OR CHANGES TO YOUR RIGHT, YOU CAN CONTACT THE WATER COURT BY CALLING 1-800-624-3270 (WITHIN MONTANA ONLY) OR 1-406-586-4364, OR BY WRITING TO P.O. BOX 1389, BOZEMAN, MT 59771-1389.

**INTERLOCUTORY DECREE
BEAVER CREEK, TRIBUTARY TO MILK RIVER
BASIN 40M
ABSTRACT OF WATER RIGHT CLAIM**

IMPORTANT NOTICE

THIS WATER RIGHT ABSTRACT MAY INCLUDE MODIFICATIONS OF THE WATER RIGHT AS CLAIMED OR AMENDED. MODIFICATIONS ARE AUTHORIZED BY THE MONTANA SUPREME COURT WATER RIGHT CLAIMS EXAMINATION RULES OR BY ORDER OF THE WATER COURT. OBJECTIONS MAY BE FILED ACCORDING TO PROCEDURES OUTLINED IN THE "NOTICE OF ENTRY OF INTERLOCUTORY DECREE AND NOTICE OF AVAILABILITY".

Water Right Number: 40M 30142959 STATEMENT OF CLAIM
Version: 1 -- ORIGINAL RIGHT
Status: ACTIVE

Owners: USA (DEPT OF INTERIOR BUREAU OF LAND MGMT)
5001 SOUTHGATE DR
BILLINGS, MT 59101-4669

Priority Date: JULY 11, 1935

Type of Historical Right: USE

Purpose (Use): STOCK

***Flow Rate:** A SPECIFIC FLOW RATE HAS NOT BEEN DECREED BECAUSE THIS USE CONSISTS OF STOCK DRINKING DIRECTLY FROM THE SOURCE, OR FROM A DITCH SYSTEM. THE FLOW RATE IS LIMITED TO THE MINIMUM AMOUNT HISTORICALLY NECESSARY TO SUSTAIN THIS PURPOSE.

***Volume:** THIS RIGHT INCLUDES THE AMOUNT OF WATER CONSUMPTIVELY USED FOR STOCKWATERING PURPOSES AT THE RATE OF 30 GALLONS PER DAY PER ANIMAL UNIT. ANIMAL UNITS SHALL BE BASED ON REASONABLE CARRYING CAPACITY AND HISTORICAL USE OF THE AREA SERVICED BY THIS WATER SOURCE.

Source Name: BLACK COULEE

Source Type: SURFACE WATER

Point of Diversion and Means of Diversion:

<u>ID</u>	<u>Govt Lot</u>	<u>Qtr</u>	<u>Sec</u>	<u>Twp</u>	<u>Rge</u>	<u>County</u>
1		SESW	20	27N	34E	VALLEY
Period of Diversion:	JANUARY 1 TO DECEMBER 31					
Diversion Means:	LIVESTOCK DIRECT FROM SOURCE					
2		SWSE	20	27N	34E	VALLEY
Period of Diversion:	JANUARY 1 TO DECEMBER 31					
Diversion Means:	LIVESTOCK DIRECT FROM SOURCE					
3		SWSW	20	27N	34E	VALLEY
Period of Diversion:	JANUARY 1 TO DECEMBER 31					

Diversion Means: LIVESTOCK DIRECT FROM SOURCE

Period of Use: JANUARY 1 TO DECEMBER 31

Place of Use:

<u>ID</u>	<u>Acres</u>	<u>Govt Lot</u>	<u>Qtr Sec</u>	<u>Sec</u>	<u>Twp</u>	<u>Rge</u>	<u>County</u>
1			SESW	20	27N	34E	VALLEY
2			SWSE	20	27N	34E	VALLEY
3			SWSW	20	27N	34E	VALLEY

Remarks:

BLM FILED ELECTRONIC CLAIMS. THIS CLAIM REFERENCES BLM CLAIM ID BLM3601 AND GRAZING ALLOTMENT MT04571.

THE FOLLOWING ISSUES WERE IDENTIFIED BY THE DNRC DURING ITS EXAMINATION OF THIS WATER RIGHT CLAIM.

THIS CLAIM NUMBER WAS NOT INCLUDED IN THE BASIN 40M DECREE ISSUED 03/20/2009.

THE WATER RIGHTS LISTED FOLLOWING THIS STATEMENT WERE FILED BY DIFFERENT PARTIES WHO CLAIM OVERLAPPING PLACES OF USE. 40M 30142959, 40M 30123593, 40M 30123627.

A BETTER UNDERSTANDING OF YOUR CLAIMED WATER RIGHT CAN BE OBTAINED BY COMPARING YOUR RIGHT WITH OTHER CLAIMS IN THE BASIN. FOR EXAMPLE, COMPARE PRIORITY DATES, FLOW RATES, VOLUMES, OR ACRES IRRIGATED. ALSO, YOUR WATER RIGHT MAY BE SUBJECT TO WATER RIGHTS IN ADJOINING SUBBASINS OR BASINS AS WELL AS BEING SUBJECT TO OTHER RIGHTS ON YOUR SOURCE OF SUPPLY. FINALLY, YOUR WATER RIGHT MAY BE SUBJECT TO INDIAN RESERVED AND FEDERAL RESERVED WATER RIGHTS.

COMPLETE DETAILS REGARDING THE DNRC PREPARATION OF THIS INTERLOCUTORY DECREE AND RELATED MATERIALS CAN BE REVIEWED AT THE OFFICE LOCATIONS IDENTIFIED IN THE DOCUMENT ENTITLED "NOTICE OF ENTRY OF INTERLOCUTORY DECREE AND NOTICE OF AVAILABILITY."

SEE GENERAL FINDINGS OF FACT AND CONCLUSIONS OF LAW FOR FURTHER EXPLANATION OF YOUR CLAIMED WATER RIGHT. THESE FINDINGS CAN BE FOUND AS INDICATED IN THE DOCUMENT ENTITLED "NOTICE OF ENTRY OF INTERLOCUTORY DECREE AND NOTICE OF AVAILABILITY." IF YOU NEED OBJECTION FORMS, OR HAVE QUESTIONS ABOUT WATER COURT PROCEDURES OR CHANGES TO YOUR RIGHT, YOU CAN CONTACT THE WATER COURT BY CALLING 1-800-624-3270 (WITHIN MONTANA ONLY) OR 1-406-586-4364, OR BY WRITING TO P.O. BOX 1389, BOZEMAN, MT 59771-1389.

**INTERLOCUTORY DECREE
BEAVER CREEK, TRIBUTARY TO MILK RIVER
BASIN 40M
ABSTRACT OF WATER RIGHT CLAIM**

IMPORTANT NOTICE

THIS WATER RIGHT ABSTRACT MAY INCLUDE MODIFICATIONS OF THE WATER RIGHT AS CLAIMED OR AMENDED. MODIFICATIONS ARE AUTHORIZED BY THE MONTANA SUPREME COURT WATER RIGHT CLAIMS EXAMINATION RULES OR BY ORDER OF THE WATER COURT. OBJECTIONS MAY BE FILED ACCORDING TO PROCEDURES OUTLINED IN THE "NOTICE OF ENTRY OF INTERLOCUTORY DECREE AND NOTICE OF AVAILABILITY".

Water Right Number: 40M 30142960 STATEMENT OF CLAIM
Version: 1 -- ORIGINAL RIGHT
Status: ACTIVE

Owners: USA (DEPT OF INTERIOR BUREAU OF LAND MGMT)
5001 SOUTHGATE DR
BILLINGS, MT 59101-4669

Priority Date: JULY 11, 1935

Type of Historical Right: USE

Purpose (Use): STOCK

***Flow Rate:** A SPECIFIC FLOW RATE HAS NOT BEEN DECREED BECAUSE THIS USE CONSISTS OF STOCK DRINKING DIRECTLY FROM THE SOURCE, OR FROM A DITCH SYSTEM. THE FLOW RATE IS LIMITED TO THE MINIMUM AMOUNT HISTORICALLY NECESSARY TO SUSTAIN THIS PURPOSE.

***Volume:** THIS RIGHT INCLUDES THE AMOUNT OF WATER CONSUMPTIVELY USED FOR STOCKWATERING PURPOSES AT THE RATE OF 30 GALLONS PER DAY PER ANIMAL UNIT. ANIMAL UNITS SHALL BE BASED ON REASONABLE CARRYING CAPACITY AND HISTORICAL USE OF THE AREA SERVICED BY THIS WATER SOURCE.

Source Name: BOX ELDER COULEE

Source Type: SURFACE WATER

Point of Diversion and Means of Diversion:

<u>ID</u>	<u>Govt Lot</u>	<u>Qtr</u>	<u>Sec</u>	<u>Twp</u>	<u>Rge</u>	<u>County</u>
1		NESW	17	28N	34E	VALLEY
Period of Diversion:	JANUARY 1 TO DECEMBER 31					
Diversion Means:	LIVESTOCK DIRECT FROM SOURCE					
2		NWSW	17	28N	34E	VALLEY
Period of Diversion:	JANUARY 1 TO DECEMBER 31					
Diversion Means:	LIVESTOCK DIRECT FROM SOURCE					
3		SESW	17	28N	34E	VALLEY
Period of Diversion:	JANUARY 1 TO DECEMBER 31					

Diversion Means: LIVESTOCK DIRECT FROM SOURCE
 4 SWSE 17 28N 34E VALLEY
Period of Diversion: JANUARY 1 TO DECEMBER 31
Diversion Means: LIVESTOCK DIRECT FROM SOURCE
 5 NESE 18 28N 34E VALLEY
Period of Diversion: JANUARY 1 TO DECEMBER 31
Diversion Means: LIVESTOCK DIRECT FROM SOURCE
 6 NENE 20 28N 34E VALLEY
Period of Diversion: JANUARY 1 TO DECEMBER 31
Diversion Means: LIVESTOCK DIRECT FROM SOURCE
 7 NWNE 20 28N 34E VALLEY
Period of Diversion: JANUARY 1 TO DECEMBER 31
Diversion Means: LIVESTOCK DIRECT FROM SOURCE
 8 NWNW 21 28N 34E VALLEY
Period of Diversion: JANUARY 1 TO DECEMBER 31
Diversion Means: LIVESTOCK DIRECT FROM SOURCE
 9 SWNW 21 28N 34E VALLEY
Period of Diversion: JANUARY 1 TO DECEMBER 31
Diversion Means: LIVESTOCK DIRECT FROM SOURCE

Period of Use: JANUARY 1 TO DECEMBER 31

Place of Use:

<u>ID</u>	<u>Acres</u>	<u>Govt Lot</u>	<u>Qtr Sec</u>	<u>Sec</u>	<u>Twp</u>	<u>Rge</u>	<u>County</u>
1			NESW	17	28N	34E	VALLEY
2			NWSW	17	28N	34E	VALLEY
3			SESW	17	28N	34E	VALLEY
4			SWSE	17	28N	34E	VALLEY
5			NESE	18	28N	34E	VALLEY
6			NENE	20	28N	34E	VALLEY
7			NWNE	20	28N	34E	VALLEY
8			NWNW	21	28N	34E	VALLEY
9			SWNW	21	28N	34E	VALLEY

Remarks:

BLM FILED ELECTRONIC CLAIMS. THIS CLAIM REFERENCES BLM CLAIM ID BLM3602 AND GRAZING ALLOTMENT MT04546.

THE FOLLOWING ISSUES WERE IDENTIFIED BY THE DNRC DURING ITS EXAMINATION OF THIS WATER RIGHT CLAIM.
 THIS CLAIM NUMBER WAS NOT INCLUDED IN THE BASIN 40M DECREE ISSUED 03/20/2009.

A BETTER UNDERSTANDING OF YOUR CLAIMED WATER RIGHT CAN BE OBTAINED BY COMPARING YOUR RIGHT WITH OTHER CLAIMS IN THE BASIN. FOR EXAMPLE, COMPARE PRIORITY DATES, FLOW RATES, VOLUMES, OR ACRES IRRIGATED. ALSO, YOUR WATER RIGHT MAY BE SUBJECT TO WATER RIGHTS IN ADJOINING SUBBASINS OR BASINS AS WELL AS BEING SUBJECT TO OTHER RIGHTS ON YOUR SOURCE OF SUPPLY. FINALLY, YOUR WATER RIGHT MAY BE SUBJECT TO INDIAN RESERVED AND FEDERAL RESERVED WATER RIGHTS.

COMPLETE DETAILS REGARDING THE DNRC PREPARATION OF THIS INTERLOCUTORY DECREE AND RELATED MATERIALS CAN BE REVIEWED AT THE OFFICE LOCATIONS IDENTIFIED IN THE DOCUMENT ENTITLED "NOTICE OF ENTRY OF INTERLOCUTORY DECREE AND NOTICE OF AVAILABILITY."

SEE GENERAL FINDINGS OF FACT AND CONCLUSIONS OF LAW FOR FURTHER EXPLANATION OF YOUR CLAIMED WATER RIGHT. THESE FINDINGS CAN BE FOUND AS INDICATED IN THE DOCUMENT ENTITLED "NOTICE OF ENTRY OF INTERLOCUTORY DECREE AND NOTICE OF AVAILABILITY." IF YOU NEED OBJECTION FORMS, OR HAVE QUESTIONS ABOUT WATER COURT PROCEDURES OR CHANGES TO YOUR RIGHT, YOU CAN CONTACT THE WATER COURT BY CALLING 1-800-624-3270 (WITHIN MONTANA ONLY) OR 1-406-586-4364, OR BY WRITING TO P.O. BOX 1389, BOZEMAN, MT 59771-1389.

**INTERLOCUTORY DECREE
BEAVER CREEK, TRIBUTARY TO MILK RIVER
BASIN 40M
ABSTRACT OF WATER RIGHT CLAIM**

IMPORTANT NOTICE

THIS WATER RIGHT ABSTRACT MAY INCLUDE MODIFICATIONS OF THE WATER RIGHT AS CLAIMED OR AMENDED. MODIFICATIONS ARE AUTHORIZED BY THE MONTANA SUPREME COURT WATER RIGHT CLAIMS EXAMINATION RULES OR BY ORDER OF THE WATER COURT. OBJECTIONS MAY BE FILED ACCORDING TO PROCEDURES OUTLINED IN THE "NOTICE OF ENTRY OF INTERLOCUTORY DECREE AND NOTICE OF AVAILABILITY".

Water Right Number: 40M 30142961 STATEMENT OF CLAIM
Version: 1 -- ORIGINAL RIGHT
Status: ACTIVE

Owners: USA (DEPT OF INTERIOR BUREAU OF LAND MGMT)
5001 SOUTHGATE DR
BILLINGS, MT 59101-4669

Priority Date: JULY 11, 1935

Type of Historical Right: USE

Purpose (Use): STOCK

***Flow Rate:** A SPECIFIC FLOW RATE HAS NOT BEEN DECREED BECAUSE THIS USE CONSISTS OF STOCK DRINKING DIRECTLY FROM THE SOURCE, OR FROM A DITCH SYSTEM. THE FLOW RATE IS LIMITED TO THE MINIMUM AMOUNT HISTORICALLY NECESSARY TO SUSTAIN THIS PURPOSE.

***Volume:** THIS RIGHT INCLUDES THE AMOUNT OF WATER CONSUMPTIVELY USED FOR STOCKWATERING PURPOSES AT THE RATE OF 30 GALLONS PER DAY PER ANIMAL UNIT. ANIMAL UNITS SHALL BE BASED ON REASONABLE CARRYING CAPACITY AND HISTORICAL USE OF THE AREA SERVICED BY THIS WATER SOURCE.

Source Name: BOX ELDER COULEE

Source Type: SURFACE WATER

Point of Diversion and Means of Diversion:

<u>ID</u>	<u>Govt Lot</u>	<u>Qtr Sec</u>	<u>Sec</u>	<u>Twp</u>	<u>Rge</u>	<u>County</u>
1		NESE	21	28N	34E	VALLEY
Period of Diversion:	JANUARY 1 TO DECEMBER 31					
Diversion Means:	LIVESTOCK DIRECT FROM SOURCE					
2		NESW	21	28N	34E	VALLEY
Period of Diversion:	JANUARY 1 TO DECEMBER 31					
Diversion Means:	LIVESTOCK DIRECT FROM SOURCE					
3		NWSE	21	28N	34E	VALLEY
Period of Diversion:	JANUARY 1 TO DECEMBER 31					

	Diversion Means:	LIVESTOCK DIRECT FROM SOURCE				
4		SENW	21	28N	34E	VALLEY
	Period of Diversion:	JANUARY 1 TO DECEMBER 31				
	Diversion Means:	LIVESTOCK DIRECT FROM SOURCE				
5		SWNW	21	28N	34E	VALLEY
	Period of Diversion:	JANUARY 1 TO DECEMBER 31				
	Diversion Means:	LIVESTOCK DIRECT FROM SOURCE				
6		NESW	22	28N	34E	VALLEY
	Period of Diversion:	JANUARY 1 TO DECEMBER 31				
	Diversion Means:	LIVESTOCK DIRECT FROM SOURCE				
7		NWSW	22	28N	34E	VALLEY
	Period of Diversion:	JANUARY 1 TO DECEMBER 31				
	Diversion Means:	LIVESTOCK DIRECT FROM SOURCE				
8		SESW	22	28N	34E	VALLEY
	Period of Diversion:	JANUARY 1 TO DECEMBER 31				
	Diversion Means:	LIVESTOCK DIRECT FROM SOURCE				
9		SWSE	22	28N	34E	VALLEY
	Period of Diversion:	JANUARY 1 TO DECEMBER 31				
	Diversion Means:	LIVESTOCK DIRECT FROM SOURCE				
10		NESW	26	28N	34E	VALLEY
	Period of Diversion:	JANUARY 1 TO DECEMBER 31				
	Diversion Means:	LIVESTOCK DIRECT FROM SOURCE				
11		NWSE	26	28N	34E	VALLEY
	Period of Diversion:	JANUARY 1 TO DECEMBER 31				
	Diversion Means:	LIVESTOCK DIRECT FROM SOURCE				
12		NWSW	26	28N	34E	VALLEY
	Period of Diversion:	JANUARY 1 TO DECEMBER 31				
	Diversion Means:	LIVESTOCK DIRECT FROM SOURCE				
13		SESW	26	28N	34E	VALLEY
	Period of Diversion:	JANUARY 1 TO DECEMBER 31				
	Diversion Means:	LIVESTOCK DIRECT FROM SOURCE				
14		SWNW	26	28N	34E	VALLEY
	Period of Diversion:	JANUARY 1 TO DECEMBER 31				
	Diversion Means:	LIVESTOCK DIRECT FROM SOURCE				
15		SWSE	26	28N	34E	VALLEY
	Period of Diversion:	JANUARY 1 TO DECEMBER 31				
	Diversion Means:	LIVESTOCK DIRECT FROM SOURCE				
16		NENE	27	28N	34E	VALLEY

Period of Diversion: JANUARY 1 TO DECEMBER 31
Diversion Means: LIVESTOCK DIRECT FROM SOURCE
 17 NWNE 27 28N 34E VALLEY

Period of Diversion: JANUARY 1 TO DECEMBER 31
Diversion Means: LIVESTOCK DIRECT FROM SOURCE
 18 SENE 27 28N 34E VALLEY

Period of Diversion: JANUARY 1 TO DECEMBER 31
Diversion Means: LIVESTOCK DIRECT FROM SOURCE
 19 NENE 35 28N 34E VALLEY

Period of Diversion: JANUARY 1 TO DECEMBER 31
Diversion Means: LIVESTOCK DIRECT FROM SOURCE
 20 NWNE 35 28N 34E VALLEY

Period of Diversion: JANUARY 1 TO DECEMBER 31
Diversion Means: LIVESTOCK DIRECT FROM SOURCE

Period of Use: JANUARY 1 TO DECEMBER 31

Place of Use:

<u>ID</u>	<u>Acres</u>	<u>Govt Lot</u>	<u>Qtr Sec</u>	<u>Sec</u>	<u>Twp</u>	<u>Rge</u>	<u>County</u>
1			NESE	21	28N	34E	VALLEY
2			NESW	21	28N	34E	VALLEY
3			NWSE	21	28N	34E	VALLEY
4			SENW	21	28N	34E	VALLEY
5			SWNW	21	28N	34E	VALLEY
6			NESW	22	28N	34E	VALLEY
7			NWSW	22	28N	34E	VALLEY
8			SESW	22	28N	34E	VALLEY
9			SWSE	22	28N	34E	VALLEY
10			NESW	26	28N	34E	VALLEY
11			NWSE	26	28N	34E	VALLEY
12			NWSW	26	28N	34E	VALLEY
13			SESW	26	28N	34E	VALLEY
14			SWNW	26	28N	34E	VALLEY
15			SWSE	26	28N	34E	VALLEY
16			NENE	27	28N	34E	VALLEY
17			NWNE	27	28N	34E	VALLEY
18			SENE	27	28N	34E	VALLEY
19			NENE	35	28N	34E	VALLEY
20			NWNE	35	28N	34E	VALLEY

Remarks:

BLM FILED ELECTRONIC CLAIMS. THIS CLAIM REFERENCES BLM CLAIM ID BLM3603 AND GRAZING ALLOTMENT MT04548.

THE FOLLOWING ISSUES WERE IDENTIFIED BY THE DNRC DURING ITS EXAMINATION OF THIS WATER RIGHT CLAIM.

THIS CLAIM NUMBER WAS NOT INCLUDED IN THE BASIN 40M DECREE ISSUED 03/20/2009.

THE WATER RIGHTS LISTED FOLLOWING THIS STATEMENT WERE FILED BY DIFFERENT PARTIES WHO CLAIM OVERLAPPING PLACES OF USE. 40M 30142961, 40M 30121263, 40M 30121259.

A BETTER UNDERSTANDING OF YOUR CLAIMED WATER RIGHT CAN BE OBTAINED BY COMPARING YOUR RIGHT WITH OTHER CLAIMS IN THE BASIN. FOR EXAMPLE, COMPARE PRIORITY DATES, FLOW RATES, VOLUMES, OR ACRES IRRIGATED. ALSO, YOUR WATER RIGHT MAY BE SUBJECT TO WATER RIGHTS IN ADJOINING SUBBASINS OR BASINS AS WELL AS BEING SUBJECT TO OTHER RIGHTS ON YOUR SOURCE OF SUPPLY. FINALLY, YOUR WATER RIGHT MAY BE SUBJECT TO INDIAN RESERVED AND FEDERAL RESERVED WATER RIGHTS.

COMPLETE DETAILS REGARDING THE DNRC PREPARATION OF THIS INTERLOCUTORY DECREE AND RELATED MATERIALS CAN BE REVIEWED AT THE OFFICE LOCATIONS IDENTIFIED IN THE DOCUMENT ENTITLED "NOTICE OF ENTRY OF INTERLOCUTORY DECREE AND NOTICE OF AVAILABILITY."

SEE GENERAL FINDINGS OF FACT AND CONCLUSIONS OF LAW FOR FURTHER EXPLANATION OF YOUR CLAIMED WATER RIGHT. THESE FINDINGS CAN BE FOUND AS INDICATED IN THE DOCUMENT ENTITLED "NOTICE OF ENTRY OF INTERLOCUTORY DECREE AND NOTICE OF AVAILABILITY." IF YOU NEED OBJECTION FORMS, OR HAVE QUESTIONS ABOUT WATER COURT PROCEDURES OR CHANGES TO YOUR RIGHT, YOU CAN CONTACT THE WATER COURT BY CALLING 1-800-624-3270 (WITHIN MONTANA ONLY) OR 1-406-586-4364, OR BY WRITING TO P.O. BOX 1389, BOZEMAN, MT 59771-1389.

**INTERLOCUTORY DECREE
BEAVER CREEK, TRIBUTARY TO MILK RIVER
BASIN 40M
ABSTRACT OF WATER RIGHT CLAIM**

IMPORTANT NOTICE

THIS WATER RIGHT ABSTRACT MAY INCLUDE MODIFICATIONS OF THE WATER RIGHT AS CLAIMED OR AMENDED. MODIFICATIONS ARE AUTHORIZED BY THE MONTANA SUPREME COURT WATER RIGHT CLAIMS EXAMINATION RULES OR BY ORDER OF THE WATER COURT. OBJECTIONS MAY BE FILED ACCORDING TO PROCEDURES OUTLINED IN THE "NOTICE OF ENTRY OF INTERLOCUTORY DECREE AND NOTICE OF AVAILABILITY".

Water Right Number: 40M 30142962 STATEMENT OF CLAIM

Version: 1 -- ORIGINAL RIGHT

Status: ACTIVE

Owners: USA (DEPT OF INTERIOR BUREAU OF LAND MGMT)
5001 SOUTHGATE DR
BILLINGS, MT 59101-4669

Priority Date: JULY 11, 1935

Type of Historical Right: USE

Purpose (Use): STOCK

***Flow Rate:** A SPECIFIC FLOW RATE HAS NOT BEEN DECREED BECAUSE THIS USE CONSISTS OF STOCK DRINKING DIRECTLY FROM THE SOURCE, OR FROM A DITCH SYSTEM. THE FLOW RATE IS LIMITED TO THE MINIMUM AMOUNT HISTORICALLY NECESSARY TO SUSTAIN THIS PURPOSE.

***Volume:** THIS RIGHT INCLUDES THE AMOUNT OF WATER CONSUMPTIVELY USED FOR STOCKWATERING PURPOSES AT THE RATE OF 30 GALLONS PER DAY PER ANIMAL UNIT. ANIMAL UNITS SHALL BE BASED ON REASONABLE CARRYING CAPACITY AND HISTORICAL USE OF THE AREA SERVICED BY THIS WATER SOURCE.

Source Name: BOX ELDER COULEE

Source Type: SURFACE WATER

Point of Diversion and Means of Diversion:

<u>ID</u>	<u>Govt Lot</u>	<u>Qtr</u>	<u>Sec</u>	<u>Twp</u>	<u>Rge</u>	<u>County</u>
1		NENE	35	28N	34E	VALLEY

Period of Diversion: JANUARY 1 TO DECEMBER 31

Diversion Means: LIVESTOCK DIRECT FROM SOURCE

2		SENE	35	28N	34E	VALLEY
---	--	------	----	-----	-----	--------

Period of Diversion: JANUARY 1 TO DECEMBER 31

Diversion Means: LIVESTOCK DIRECT FROM SOURCE

Period of Use: JANUARY 1 TO DECEMBER 31

Place of Use:

<u>ID</u>	<u>Acres</u>	<u>Govt Lot</u>	<u>Qtr Sec</u>	<u>Sec</u>	<u>Twp</u>	<u>Rge</u>	<u>County</u>
1			NENE	35	28N	34E	VALLEY
2			SENE	35	28N	34E	VALLEY

Remarks:

BLM FILED ELECTRONIC CLAIMS. THIS CLAIM REFERENCES BLM CLAIM ID BLM3604 AND GRAZING ALLOTMENT MT04569.

THE FOLLOWING ISSUES WERE IDENTIFIED BY THE DNRC DURING ITS EXAMINATION OF THIS WATER RIGHT CLAIM.

THIS CLAIM NUMBER WAS NOT INCLUDED IN THE BASIN 40M DECREE ISSUED 03/20/2009.

THE WATER RIGHTS LISTED FOLLOWING THIS STATEMENT WERE FILED BY DIFFERENT PARTIES WHO CLAIM OVERLAPPING PLACES OF USE. 40M 30142962, 40M 30123355.

A BETTER UNDERSTANDING OF YOUR CLAIMED WATER RIGHT CAN BE OBTAINED BY COMPARING YOUR RIGHT WITH OTHER CLAIMS IN THE BASIN. FOR EXAMPLE, COMPARE PRIORITY DATES, FLOW RATES, VOLUMES, OR ACRES IRRIGATED. ALSO, YOUR WATER RIGHT MAY BE SUBJECT TO WATER RIGHTS IN ADJOINING SUBBASINS OR BASINS AS WELL AS BEING SUBJECT TO OTHER RIGHTS ON YOUR SOURCE OF SUPPLY. FINALLY, YOUR WATER RIGHT MAY BE SUBJECT TO INDIAN RESERVED AND FEDERAL RESERVED WATER RIGHTS.

COMPLETE DETAILS REGARDING THE DNRC PREPARATION OF THIS INTERLOCUTORY DECREE AND RELATED MATERIALS CAN BE REVIEWED AT THE OFFICE LOCATIONS IDENTIFIED IN THE DOCUMENT ENTITLED "NOTICE OF ENTRY OF INTERLOCUTORY DECREE AND NOTICE OF AVAILABILITY."

SEE GENERAL FINDINGS OF FACT AND CONCLUSIONS OF LAW FOR FURTHER EXPLANATION OF YOUR CLAIMED WATER RIGHT. THESE FINDINGS CAN BE FOUND AS INDICATED IN THE DOCUMENT ENTITLED "NOTICE OF ENTRY OF INTERLOCUTORY DECREE AND NOTICE OF AVAILABILITY." IF YOU NEED OBJECTION FORMS, OR HAVE QUESTIONS ABOUT WATER COURT PROCEDURES OR CHANGES TO YOUR RIGHT, YOU CAN CONTACT THE WATER COURT BY CALLING 1-800-624-3270 (WITHIN MONTANA ONLY) OR 1-406-586-4364, OR BY WRITING TO P.O. BOX 1389, BOZEMAN, MT 59771-1389.

**INTERLOCUTORY DECREE
BEAVER CREEK, TRIBUTARY TO MILK RIVER
BASIN 40M
ABSTRACT OF WATER RIGHT CLAIM**

IMPORTANT NOTICE

THIS WATER RIGHT ABSTRACT MAY INCLUDE MODIFICATIONS OF THE WATER RIGHT AS CLAIMED OR AMENDED. MODIFICATIONS ARE AUTHORIZED BY THE MONTANA SUPREME COURT WATER RIGHT CLAIMS EXAMINATION RULES OR BY ORDER OF THE WATER COURT. OBJECTIONS MAY BE FILED ACCORDING TO PROCEDURES OUTLINED IN THE "NOTICE OF ENTRY OF INTERLOCUTORY DECREE AND NOTICE OF AVAILABILITY".

Water Right Number: 40M 30142963 STATEMENT OF CLAIM

Version: 1 -- ORIGINAL RIGHT

Status: ACTIVE

Owners: USA (DEPT OF INTERIOR BUREAU OF LAND MGMT)
5001 SOUTHGATE DR
BILLINGS, MT 59101-4669

Priority Date: JULY 11, 1935

Type of Historical Right: USE

Purpose (Use): STOCK

***Flow Rate:** A SPECIFIC FLOW RATE HAS NOT BEEN DECREED BECAUSE THIS USE CONSISTS OF STOCK DRINKING DIRECTLY FROM THE SOURCE, OR FROM A DITCH SYSTEM. THE FLOW RATE IS LIMITED TO THE MINIMUM AMOUNT HISTORICALLY NECESSARY TO SUSTAIN THIS PURPOSE.

***Volume:** THIS RIGHT INCLUDES THE AMOUNT OF WATER CONSUMPTIVELY USED FOR STOCKWATERING PURPOSES AT THE RATE OF 30 GALLONS PER DAY PER ANIMAL UNIT. ANIMAL UNITS SHALL BE BASED ON REASONABLE CARRYING CAPACITY AND HISTORICAL USE OF THE AREA SERVICED BY THIS WATER SOURCE.

Source Name: COAL BANK COULEE

Source Type: SURFACE WATER

THE SOURCE INCLUDES UNNAMED TRIBUTARIES OF COAL BANK COULEE.

Point of Diversion and Means of Diversion:

<u>ID</u>	<u>Govt Lot</u>	<u>Qtr Sec</u>	<u>Sec</u>	<u>Twp</u>	<u>Rge</u>	<u>County</u>
1		SESW	20	28N	35E	VALLEY

Period of Diversion: JANUARY 1 TO DECEMBER 31

Diversion Means: LIVESTOCK DIRECT FROM SOURCE

2		SWSW	20	28N	35E	VALLEY
---	--	------	----	-----	-----	--------

Period of Diversion: JANUARY 1 TO DECEMBER 31

Diversion Means: LIVESTOCK DIRECT FROM SOURCE

3	NESE	28	28N	35E	VALLEY
Period of Diversion:	JANUARY 1 TO DECEMBER 31				
Diversion Means:	LIVESTOCK DIRECT FROM SOURCE				
4	NESW	28	28N	35E	VALLEY
Period of Diversion:	JANUARY 1 TO DECEMBER 31				
Diversion Means:	LIVESTOCK DIRECT FROM SOURCE				
5	NWSE	28	28N	35E	VALLEY
Period of Diversion:	JANUARY 1 TO DECEMBER 31				
Diversion Means:	LIVESTOCK DIRECT FROM SOURCE				
6	NWSW	28	28N	35E	VALLEY
Period of Diversion:	JANUARY 1 TO DECEMBER 31				
Diversion Means:	LIVESTOCK DIRECT FROM SOURCE				
7	SESE	28	28N	35E	VALLEY
Period of Diversion:	JANUARY 1 TO DECEMBER 31				
Diversion Means:	LIVESTOCK DIRECT FROM SOURCE				
8	SESW	28	28N	35E	VALLEY
Period of Diversion:	JANUARY 1 TO DECEMBER 31				
Diversion Means:	LIVESTOCK DIRECT FROM SOURCE				
9	SWSE	28	28N	35E	VALLEY
Period of Diversion:	JANUARY 1 TO DECEMBER 31				
Diversion Means:	LIVESTOCK DIRECT FROM SOURCE				
10	NENW	29	28N	35E	VALLEY
Period of Diversion:	JANUARY 1 TO DECEMBER 31				
Diversion Means:	LIVESTOCK DIRECT FROM SOURCE				
11	NESE	29	28N	35E	VALLEY
Period of Diversion:	JANUARY 1 TO DECEMBER 31				
Diversion Means:	LIVESTOCK DIRECT FROM SOURCE				
12	NWNE	29	28N	35E	VALLEY
Period of Diversion:	JANUARY 1 TO DECEMBER 31				
Diversion Means:	LIVESTOCK DIRECT FROM SOURCE				
13	NWNW	29	28N	35E	VALLEY
Period of Diversion:	JANUARY 1 TO DECEMBER 31				
Diversion Means:	LIVESTOCK DIRECT FROM SOURCE				
14	SENE	29	28N	35E	VALLEY
Period of Diversion:	JANUARY 1 TO DECEMBER 31				
Diversion Means:	LIVESTOCK DIRECT FROM SOURCE				
15	SWNE	29	28N	35E	VALLEY
Period of Diversion:	JANUARY 1 TO DECEMBER 31				

Diversion Means: LIVESTOCK DIRECT FROM SOURCE
16 NENE 33 28N 35E VALLEY

Period of Diversion: JANUARY 1 TO DECEMBER 31

Diversion Means: LIVESTOCK DIRECT FROM SOURCE

Period of Use: JANUARY 1 TO DECEMBER 31

Place of Use:

<u>ID</u>	<u>Acres</u>	<u>Govt Lot</u>	<u>Qtr Sec</u>	<u>Sec</u>	<u>Twp</u>	<u>Rge</u>	<u>County</u>
1			SESW	20	28N	35E	VALLEY
2			SWSW	20	28N	35E	VALLEY
3			NESE	28	28N	35E	VALLEY
4			NESW	28	28N	35E	VALLEY
5			NWSE	28	28N	35E	VALLEY
6			NWSW	28	28N	35E	VALLEY
7			SESE	28	28N	35E	VALLEY
8			SESW	28	28N	35E	VALLEY
9			SWSE	28	28N	35E	VALLEY
10			NENW	29	28N	35E	VALLEY
11			NESE	29	28N	35E	VALLEY
12			NWNE	29	28N	35E	VALLEY
13			NWNW	29	28N	35E	VALLEY
14			SENE	29	28N	35E	VALLEY
15			SWNE	29	28N	35E	VALLEY
16			NENE	33	28N	35E	VALLEY

Remarks:

BLM FILED ELECTRONIC CLAIMS. THIS CLAIM REFERENCES BLM CLAIM ID BLM3605 AND GRAZING ALLOTMENT MT04548.

THE FOLLOWING ISSUES WERE IDENTIFIED BY THE DNRC DURING ITS EXAMINATION OF THIS WATER RIGHT CLAIM.

THIS CLAIM NUMBER WAS NOT INCLUDED IN THE BASIN 40M DECREE ISSUED 03/20/2009.

THE WATER RIGHTS LISTED FOLLOWING THIS STATEMENT WERE FILED BY DIFFERENT PARTIES WHO CLAIM OVERLAPPING PLACES OF USE. 40M 30142963 & 40M 30121245.

A BETTER UNDERSTANDING OF YOUR CLAIMED WATER RIGHT CAN BE OBTAINED BY COMPARING YOUR RIGHT WITH OTHER CLAIMS IN THE BASIN. FOR EXAMPLE, COMPARE PRIORITY DATES, FLOW RATES, VOLUMES, OR ACRES IRRIGATED. ALSO, YOUR WATER RIGHT MAY BE SUBJECT TO WATER RIGHTS IN ADJOINING SUBBASINS OR BASINS AS WELL AS BEING SUBJECT TO OTHER RIGHTS ON YOUR SOURCE OF SUPPLY. FINALLY, YOUR WATER RIGHT MAY BE SUBJECT TO INDIAN RESERVED AND FEDERAL RESERVED WATER RIGHTS.

COMPLETE DETAILS REGARDING THE DNRC PREPARATION OF THIS INTERLOCUTORY DECREE AND RELATED MATERIALS CAN BE REVIEWED AT THE OFFICE LOCATIONS IDENTIFIED IN THE DOCUMENT ENTITLED "NOTICE OF ENTRY OF INTERLOCUTORY DECREE AND NOTICE OF AVAILABILITY."

SEE GENERAL FINDINGS OF FACT AND CONCLUSIONS OF LAW FOR FURTHER EXPLANATION OF YOUR CLAIMED WATER RIGHT. THESE FINDINGS CAN BE FOUND AS INDICATED IN THE DOCUMENT ENTITLED "NOTICE OF ENTRY OF INTERLOCUTORY DECREE AND NOTICE OF AVAILABILITY." IF YOU NEED OBJECTION FORMS, OR HAVE QUESTIONS ABOUT WATER COURT PROCEDURES OR CHANGES TO YOUR RIGHT, YOU CAN CONTACT THE WATER COURT BY CALLING 1-800-624-3270 (WITHIN MONTANA ONLY) OR 1-406-586-4364, OR BY WRITING TO P.O. BOX 1389, BOZEMAN, MT 59771-1389.

**INTERLOCUTORY DECREE
BEAVER CREEK, TRIBUTARY TO MILK RIVER
BASIN 40M
ABSTRACT OF WATER RIGHT CLAIM**

IMPORTANT NOTICE

THIS WATER RIGHT ABSTRACT MAY INCLUDE MODIFICATIONS OF THE WATER RIGHT AS CLAIMED OR AMENDED. MODIFICATIONS ARE AUTHORIZED BY THE MONTANA SUPREME COURT WATER RIGHT CLAIMS EXAMINATION RULES OR BY ORDER OF THE WATER COURT. OBJECTIONS MAY BE FILED ACCORDING TO PROCEDURES OUTLINED IN THE "NOTICE OF ENTRY OF INTERLOCUTORY DECREE AND NOTICE OF AVAILABILITY".

Water Right Number: 40M 30142964 STATEMENT OF CLAIM

Version: 1 -- ORIGINAL RIGHT

Status: ACTIVE

Owners: USA (DEPT OF INTERIOR BUREAU OF LAND MGMT)
5001 SOUTHGATE DR
BILLINGS, MT 59101-4669

Priority Date: JULY 11, 1935

Type of Historical Right: USE

Purpose (Use): STOCK

***Flow Rate:** A SPECIFIC FLOW RATE HAS NOT BEEN DECREED BECAUSE THIS USE CONSISTS OF STOCK DRINKING DIRECTLY FROM THE SOURCE, OR FROM A DITCH SYSTEM. THE FLOW RATE IS LIMITED TO THE MINIMUM AMOUNT HISTORICALLY NECESSARY TO SUSTAIN THIS PURPOSE.

***Volume:** THIS RIGHT INCLUDES THE AMOUNT OF WATER CONSUMPTIVELY USED FOR STOCKWATERING PURPOSES AT THE RATE OF 30 GALLONS PER DAY PER ANIMAL UNIT. ANIMAL UNITS SHALL BE BASED ON REASONABLE CARRYING CAPACITY AND HISTORICAL USE OF THE AREA SERVICED BY THIS WATER SOURCE.

Source Name: COAL BANK COULEE

Source Type: SURFACE WATER

THE SOURCE INCLUDES UNNAMED TRIBUTARIES OF COAL BANK COULEE.

Point of Diversion and Means of Diversion:

<u>ID</u>	<u>Govt Lot</u>	<u>Qtr</u>	<u>Sec</u>	<u>Twp</u>	<u>Rge</u>	<u>County</u>
1		SWSW	26	28N	35E	VALLEY

Period of Diversion: JANUARY 1 TO DECEMBER 31

Diversion Means: LIVESTOCK DIRECT FROM SOURCE

2		NESE	27	28N	35E	VALLEY
---	--	------	----	-----	-----	--------

Period of Diversion: JANUARY 1 TO DECEMBER 31

Diversion Means: LIVESTOCK DIRECT FROM SOURCE

3	NESW	27	28N	35E	VALLEY
Period of Diversion:	JANUARY 1 TO DECEMBER 31				
Diversion Means:	LIVESTOCK DIRECT FROM SOURCE				
4	NWSE	27	28N	35E	VALLEY
Period of Diversion:	JANUARY 1 TO DECEMBER 31				
Diversion Means:	LIVESTOCK DIRECT FROM SOURCE				
5	NWSW	27	28N	35E	VALLEY
Period of Diversion:	JANUARY 1 TO DECEMBER 31				
Diversion Means:	LIVESTOCK DIRECT FROM SOURCE				
6	SESE	27	28N	35E	VALLEY
Period of Diversion:	JANUARY 1 TO DECEMBER 31				
Diversion Means:	LIVESTOCK DIRECT FROM SOURCE				
7	SWSW	27	28N	35E	VALLEY
Period of Diversion:	JANUARY 1 TO DECEMBER 31				
Diversion Means:	LIVESTOCK DIRECT FROM SOURCE				
8	NESW	34	28N	35E	VALLEY
Period of Diversion:	JANUARY 1 TO DECEMBER 31				
Diversion Means:	LIVESTOCK DIRECT FROM SOURCE				
9	NWNW	34	28N	35E	VALLEY
Period of Diversion:	JANUARY 1 TO DECEMBER 31				
Diversion Means:	LIVESTOCK DIRECT FROM SOURCE				
10	NWSE	34	28N	35E	VALLEY
Period of Diversion:	JANUARY 1 TO DECEMBER 31				
Diversion Means:	LIVESTOCK DIRECT FROM SOURCE				
11	NWSW	34	28N	35E	VALLEY
Period of Diversion:	JANUARY 1 TO DECEMBER 31				
Diversion Means:	LIVESTOCK DIRECT FROM SOURCE				
12	SWNW	34	28N	35E	VALLEY
Period of Diversion:	JANUARY 1 TO DECEMBER 31				
Diversion Means:	LIVESTOCK DIRECT FROM SOURCE				
13	SWSE	34	28N	35E	VALLEY
Period of Diversion:	JANUARY 1 TO DECEMBER 31				
Diversion Means:	LIVESTOCK DIRECT FROM SOURCE				
Period of Use:	JANUARY 1 TO DECEMBER 31				

Place of Use:

<u>ID</u>	<u>Acres</u>	<u>Govt Lot</u>	<u>Qtr Sec</u>	<u>Sec</u>	<u>Twp</u>	<u>Rge</u>	<u>County</u>
1			SWSW	26	28N	35E	VALLEY
2			NESE	27	28N	35E	VALLEY
3			NESW	27	28N	35E	VALLEY
4			NWSE	27	28N	35E	VALLEY
5			NWSW	27	28N	35E	VALLEY
6			SESE	27	28N	35E	VALLEY
7			SWSW	27	28N	35E	VALLEY
8			NESW	34	28N	35E	VALLEY
9			NWNW	34	28N	35E	VALLEY
10			NWSE	34	28N	35E	VALLEY
11			NWSW	34	28N	35E	VALLEY
12			SWNW	34	28N	35E	VALLEY
13			SWSE	34	28N	35E	VALLEY

Remarks:

BLM FILED ELECTRONIC CLAIMS. THIS CLAIM REFERENCES BLM CLAIM ID BLM3606 AND GRAZING ALLOTMENT MT04551.

THE FOLLOWING ISSUES WERE IDENTIFIED BY THE DNRC DURING ITS EXAMINATION OF THIS WATER RIGHT CLAIM.

THIS CLAIM NUMBER WAS NOT INCLUDED IN THE BASIN 40M DECREE ISSUED 03/20/2009.

A BETTER UNDERSTANDING OF YOUR CLAIMED WATER RIGHT CAN BE OBTAINED BY COMPARING YOUR RIGHT WITH OTHER CLAIMS IN THE BASIN. FOR EXAMPLE, COMPARE PRIORITY DATES, FLOW RATES, VOLUMES, OR ACRES IRRIGATED. ALSO, YOUR WATER RIGHT MAY BE SUBJECT TO WATER RIGHTS IN ADJOINING SUBBASINS OR BASINS AS WELL AS BEING SUBJECT TO OTHER RIGHTS ON YOUR SOURCE OF SUPPLY. FINALLY, YOUR WATER RIGHT MAY BE SUBJECT TO INDIAN RESERVED AND FEDERAL RESERVED WATER RIGHTS.

COMPLETE DETAILS REGARDING THE DNRC PREPARATION OF THIS INTERLOCUTORY DECREE AND RELATED MATERIALS CAN BE REVIEWED AT THE OFFICE LOCATIONS IDENTIFIED IN THE DOCUMENT ENTITLED "NOTICE OF ENTRY OF INTERLOCUTORY DECREE AND NOTICE OF AVAILABILITY."

SEE GENERAL FINDINGS OF FACT AND CONCLUSIONS OF LAW FOR FURTHER EXPLANATION OF YOUR CLAIMED WATER RIGHT. THESE FINDINGS CAN BE FOUND AS INDICATED IN THE DOCUMENT ENTITLED "NOTICE OF ENTRY OF INTERLOCUTORY DECREE AND NOTICE OF AVAILABILITY." IF YOU NEED OBJECTION FORMS, OR HAVE QUESTIONS ABOUT WATER COURT PROCEDURES OR CHANGES TO YOUR RIGHT, YOU CAN CONTACT THE WATER COURT BY CALLING 1-800-624-3270 (WITHIN MONTANA ONLY) OR 1-406-586-4364, OR BY WRITING TO P.O. BOX 1389, BOZEMAN, MT 59771-1389.

**INTERLOCUTORY DECREE
BEAVER CREEK, TRIBUTARY TO MILK RIVER
BASIN 40M
ABSTRACT OF WATER RIGHT CLAIM**

IMPORTANT NOTICE

THIS WATER RIGHT ABSTRACT MAY INCLUDE MODIFICATIONS OF THE WATER RIGHT AS CLAIMED OR AMENDED. MODIFICATIONS ARE AUTHORIZED BY THE MONTANA SUPREME COURT WATER RIGHT CLAIMS EXAMINATION RULES OR BY ORDER OF THE WATER COURT. OBJECTIONS MAY BE FILED ACCORDING TO PROCEDURES OUTLINED IN THE "NOTICE OF ENTRY OF INTERLOCUTORY DECREE AND NOTICE OF AVAILABILITY".

Water Right Number: 40M 30142965 STATEMENT OF CLAIM

Version: 1 -- ORIGINAL RIGHT

Status: ACTIVE

Owners: USA (DEPT OF INTERIOR BUREAU OF LAND MGMT)
5001 SOUTHGATE DR
BILLINGS, MT 59101-4669

Priority Date: JULY 11, 1935

Type of Historical Right: USE

Purpose (Use): STOCK

***Flow Rate:** A SPECIFIC FLOW RATE HAS NOT BEEN DECREED BECAUSE THIS USE CONSISTS OF STOCK DRINKING DIRECTLY FROM THE SOURCE, OR FROM A DITCH SYSTEM. THE FLOW RATE IS LIMITED TO THE MINIMUM AMOUNT HISTORICALLY NECESSARY TO SUSTAIN THIS PURPOSE.

***Volume:** THIS RIGHT INCLUDES THE AMOUNT OF WATER CONSUMPTIVELY USED FOR STOCKWATERING PURPOSES AT THE RATE OF 30 GALLONS PER DAY PER ANIMAL UNIT. ANIMAL UNITS SHALL BE BASED ON REASONABLE CARRYING CAPACITY AND HISTORICAL USE OF THE AREA SERVICED BY THIS WATER SOURCE.

Source Name: COON COULEE

Source Type: SURFACE WATER

THE SOURCE INCLUDES UNNAMED TRIBUTARIES OF COON COULEE.

Point of Diversion and Means of Diversion:

<u>ID</u>	<u>Govt Lot</u>	<u>Qtr</u>	<u>Sec</u>	<u>Twp</u>	<u>Rge</u>	<u>County</u>
1		SWSE	17	29N	34E	VALLEY

Period of Diversion: JANUARY 1 TO DECEMBER 31

Diversion Means: LIVESTOCK DIRECT FROM SOURCE

2		NENE	20	29N	34E	VALLEY
---	--	------	----	-----	-----	--------

Period of Diversion: JANUARY 1 TO DECEMBER 31

Diversion Means: LIVESTOCK DIRECT FROM SOURCE

3 NENW 20 29N 34E VALLEY

Period of Diversion: JANUARY 1 TO DECEMBER 31

Diversion Means: LIVESTOCK DIRECT FROM SOURCE

4 NWNE 20 29N 34E VALLEY

Period of Diversion: JANUARY 1 TO DECEMBER 31

Diversion Means: LIVESTOCK DIRECT FROM SOURCE

Period of Use: JANUARY 1 TO DECEMBER 31

Place of Use:

<u>ID</u>	<u>Acres</u>	<u>Govt Lot</u>	<u>Qtr Sec</u>	<u>Sec</u>	<u>Twp</u>	<u>Rge</u>	<u>County</u>
1			SWSE	17	29N	34E	VALLEY
2			NENE	20	29N	34E	VALLEY
3			NENW	20	29N	34E	VALLEY
4			NWNE	20	29N	34E	VALLEY

Remarks:

BLM FILED ELECTRONIC CLAIMS. THIS CLAIM REFERENCES BLM CLAIM ID BLM3607 AND GRAZING ALLOTMENT MT04519.

THE FOLLOWING ISSUES WERE IDENTIFIED BY THE DNRC DURING ITS EXAMINATION OF THIS WATER RIGHT CLAIM.

THIS CLAIM NUMBER WAS NOT INCLUDED IN THE BASIN 40M DECREE ISSUED 03/20/2009.

A BETTER UNDERSTANDING OF YOUR CLAIMED WATER RIGHT CAN BE OBTAINED BY COMPARING YOUR RIGHT WITH OTHER CLAIMS IN THE BASIN. FOR EXAMPLE, COMPARE PRIORITY DATES, FLOW RATES, VOLUMES, OR ACRES IRRIGATED. ALSO, YOUR WATER RIGHT MAY BE SUBJECT TO WATER RIGHTS IN ADJOINING SUBBASINS OR BASINS AS WELL AS BEING SUBJECT TO OTHER RIGHTS ON YOUR SOURCE OF SUPPLY. FINALLY, YOUR WATER RIGHT MAY BE SUBJECT TO INDIAN RESERVED AND FEDERAL RESERVED WATER RIGHTS.

COMPLETE DETAILS REGARDING THE DNRC PREPARATION OF THIS INTERLOCUTORY DECREE AND RELATED MATERIALS CAN BE REVIEWED AT THE OFFICE LOCATIONS IDENTIFIED IN THE DOCUMENT ENTITLED "NOTICE OF ENTRY OF INTERLOCUTORY DECREE AND NOTICE OF AVAILABILITY."

SEE GENERAL FINDINGS OF FACT AND CONCLUSIONS OF LAW FOR FURTHER EXPLANATION OF YOUR CLAIMED WATER RIGHT. THESE FINDINGS CAN BE FOUND AS INDICATED IN THE DOCUMENT ENTITLED "NOTICE OF ENTRY OF INTERLOCUTORY DECREE AND NOTICE OF AVAILABILITY." IF YOU NEED OBJECTION FORMS, OR HAVE QUESTIONS ABOUT WATER COURT PROCEDURES OR CHANGES TO YOUR RIGHT, YOU CAN CONTACT THE WATER COURT BY CALLING 1-800-624-3270 (WITHIN MONTANA ONLY) OR 1-406-586-4364, OR BY WRITING TO P.O. BOX 1389, BOZEMAN, MT 59771-1389.

**INTERLOCUTORY DECREE
BEAVER CREEK, TRIBUTARY TO MILK RIVER
BASIN 40M
ABSTRACT OF WATER RIGHT CLAIM**

IMPORTANT NOTICE

THIS WATER RIGHT ABSTRACT MAY INCLUDE MODIFICATIONS OF THE WATER RIGHT AS CLAIMED OR AMENDED. MODIFICATIONS ARE AUTHORIZED BY THE MONTANA SUPREME COURT WATER RIGHT CLAIMS EXAMINATION RULES OR BY ORDER OF THE WATER COURT. OBJECTIONS MAY BE FILED ACCORDING TO PROCEDURES OUTLINED IN THE "NOTICE OF ENTRY OF INTERLOCUTORY DECREE AND NOTICE OF AVAILABILITY".

Water Right Number: 40M 30142966 STATEMENT OF CLAIM
Version: 1 -- ORIGINAL RIGHT
Status: ACTIVE

Owners: USA (DEPT OF INTERIOR BUREAU OF LAND MGMT)
5001 SOUTHGATE DR
BILLINGS, MT 59101-4669

Priority Date: JULY 11, 1935

Type of Historical Right: USE

Purpose (Use): STOCK

***Flow Rate:** A SPECIFIC FLOW RATE HAS NOT BEEN DECREED BECAUSE THIS USE CONSISTS OF STOCK DRINKING DIRECTLY FROM THE SOURCE, OR FROM A DITCH SYSTEM. THE FLOW RATE IS LIMITED TO THE MINIMUM AMOUNT HISTORICALLY NECESSARY TO SUSTAIN THIS PURPOSE.

***Volume:** THIS RIGHT INCLUDES THE AMOUNT OF WATER CONSUMPTIVELY USED FOR STOCKWATERING PURPOSES AT THE RATE OF 30 GALLONS PER DAY PER ANIMAL UNIT. ANIMAL UNITS SHALL BE BASED ON REASONABLE CARRYING CAPACITY AND HISTORICAL USE OF THE AREA SERVICED BY THIS WATER SOURCE.

Source Name: COON COULEE

Source Type: SURFACE WATER

Point of Diversion and Means of Diversion:

<u>ID</u>	<u>Govt Lot</u>	<u>Qtr</u>	<u>Sec</u>	<u>Twp</u>	<u>Rge</u>	<u>County</u>
1		NESW	22	29N	34E	VALLEY
Period of Diversion:	JANUARY 1 TO DECEMBER 31					
Diversion Means:	LIVESTOCK DIRECT FROM SOURCE					
2		NWSW	22	29N	34E	VALLEY
Period of Diversion:	JANUARY 1 TO DECEMBER 31					
Diversion Means:	LIVESTOCK DIRECT FROM SOURCE					
3		SESW	22	29N	34E	VALLEY
Period of Diversion:	JANUARY 1 TO DECEMBER 31					

Diversion Means: LIVESTOCK DIRECT FROM SOURCE
4 SWSE 22 29N 34E VALLEY
Period of Diversion: JANUARY 1 TO DECEMBER 31
Diversion Means: LIVESTOCK DIRECT FROM SOURCE
5 SWSW 22 29N 34E VALLEY
Period of Diversion: JANUARY 1 TO DECEMBER 31
Diversion Means: LIVESTOCK DIRECT FROM SOURCE
6 NENE 27 29N 34E VALLEY
Period of Diversion: JANUARY 1 TO DECEMBER 31
Diversion Means: LIVESTOCK DIRECT FROM SOURCE
7 NWNE 27 29N 34E VALLEY
Period of Diversion: JANUARY 1 TO DECEMBER 31
Diversion Means: LIVESTOCK DIRECT FROM SOURCE
Period of Use: JANUARY 1 TO DECEMBER 31

Place of Use:

<u>ID</u>	<u>Acres</u>	<u>Govt Lot</u>	<u>Qtr Sec</u>	<u>Sec</u>	<u>Twp</u>	<u>Rge</u>	<u>County</u>
1			NESW	22	29N	34E	VALLEY
2			NWSW	22	29N	34E	VALLEY
3			SESW	22	29N	34E	VALLEY
4			SWSE	22	29N	34E	VALLEY
5			SWSW	22	29N	34E	VALLEY
6			NENE	27	29N	34E	VALLEY
7			NWNE	27	29N	34E	VALLEY

Remarks:

BLM FILED ELECTRONIC CLAIMS. THIS CLAIM REFERENCES BLM CLAIM ID BLM3608 AND GRAZING ALLOTMENT MT04550.

THE FOLLOWING ISSUES WERE IDENTIFIED BY THE DNRC DURING ITS EXAMINATION OF THIS WATER RIGHT CLAIM.
THIS CLAIM NUMBER WAS NOT INCLUDED IN THE BASIN 40M DECREE ISSUED 03/20/2009.

A BETTER UNDERSTANDING OF YOUR CLAIMED WATER RIGHT CAN BE OBTAINED BY COMPARING YOUR RIGHT WITH OTHER CLAIMS IN THE BASIN. FOR EXAMPLE, COMPARE PRIORITY DATES, FLOW RATES, VOLUMES, OR ACRES IRRIGATED. ALSO, YOUR WATER RIGHT MAY BE SUBJECT TO WATER RIGHTS IN ADJOINING SUBBASINS OR BASINS AS WELL AS BEING SUBJECT TO OTHER RIGHTS ON YOUR SOURCE OF SUPPLY. FINALLY, YOUR WATER RIGHT MAY BE SUBJECT TO INDIAN RESERVED AND FEDERAL RESERVED WATER RIGHTS.

COMPLETE DETAILS REGARDING THE DNRC PREPARATION OF THIS INTERLOCUTORY DECREE AND RELATED MATERIALS CAN BE REVIEWED AT THE OFFICE LOCATIONS IDENTIFIED IN THE DOCUMENT ENTITLED "NOTICE OF ENTRY OF INTERLOCUTORY DECREE AND NOTICE OF AVAILABILITY."

SEE GENERAL FINDINGS OF FACT AND CONCLUSIONS OF LAW FOR FURTHER EXPLANATION OF YOUR CLAIMED WATER RIGHT. THESE FINDINGS CAN BE FOUND AS INDICATED IN THE DOCUMENT ENTITLED "NOTICE OF ENTRY OF INTERLOCUTORY DECREE AND NOTICE OF AVAILABILITY." IF YOU NEED OBJECTION FORMS, OR HAVE QUESTIONS ABOUT WATER COURT PROCEDURES OR CHANGES TO YOUR RIGHT, YOU CAN CONTACT THE WATER COURT BY CALLING 1-800-624-3270 (WITHIN MONTANA ONLY) OR 1-406-586-4364, OR BY WRITING TO P.O. BOX 1389, BOZEMAN, MT 59771-1389.

**INTERLOCUTORY DECREE
BEAVER CREEK, TRIBUTARY TO MILK RIVER
BASIN 40M
ABSTRACT OF WATER RIGHT CLAIM**

IMPORTANT NOTICE

THIS WATER RIGHT ABSTRACT MAY INCLUDE MODIFICATIONS OF THE WATER RIGHT AS CLAIMED OR AMENDED. MODIFICATIONS ARE AUTHORIZED BY THE MONTANA SUPREME COURT WATER RIGHT CLAIMS EXAMINATION RULES OR BY ORDER OF THE WATER COURT. OBJECTIONS MAY BE FILED ACCORDING TO PROCEDURES OUTLINED IN THE "NOTICE OF ENTRY OF INTERLOCUTORY DECREE AND NOTICE OF AVAILABILITY".

Water Right Number: 40M 30142967 STATEMENT OF CLAIM
Version: 1 -- ORIGINAL RIGHT
Status: ACTIVE

Owners: USA (DEPT OF INTERIOR BUREAU OF LAND MGMT)
5001 SOUTHGATE DR
BILLINGS, MT 59101-4669

Priority Date: JULY 11, 1935

Type of Historical Right: USE

Purpose (Use): STOCK

***Flow Rate:** A SPECIFIC FLOW RATE HAS NOT BEEN DECREED BECAUSE THIS USE CONSISTS OF STOCK DRINKING DIRECTLY FROM THE SOURCE, OR FROM A DITCH SYSTEM. THE FLOW RATE IS LIMITED TO THE MINIMUM AMOUNT HISTORICALLY NECESSARY TO SUSTAIN THIS PURPOSE.

***Volume:** THIS RIGHT INCLUDES THE AMOUNT OF WATER CONSUMPTIVELY USED FOR STOCKWATERING PURPOSES AT THE RATE OF 30 GALLONS PER DAY PER ANIMAL UNIT. ANIMAL UNITS SHALL BE BASED ON REASONABLE CARRYING CAPACITY AND HISTORICAL USE OF THE AREA SERVICED BY THIS WATER SOURCE.

Source Name: CRAIG COULEE

Source Type: SURFACE WATER

Point of Diversion and Means of Diversion:

<u>ID</u>	<u>Govt Lot</u>	<u>Qtr</u>	<u>Sec</u>	<u>Twp</u>	<u>Rge</u>	<u>County</u>
1		NENE	9	26N	34E	VALLEY
Period of Diversion:	JANUARY 1 TO DECEMBER 31					
Diversion Means:	LIVESTOCK DIRECT FROM SOURCE					
2		NESE	10	26N	34E	VALLEY
Period of Diversion:	JANUARY 1 TO DECEMBER 31					
Diversion Means:	LIVESTOCK DIRECT FROM SOURCE					
3		NESW	10	26N	34E	VALLEY
Period of Diversion:	JANUARY 1 TO DECEMBER 31					

	Diversion Means:	LIVESTOCK DIRECT FROM SOURCE				
4		NWNW	10	26N	34E	VALLEY
	Period of Diversion:	JANUARY 1 TO DECEMBER 31				
	Diversion Means:	LIVESTOCK DIRECT FROM SOURCE				
5		NWSE	10	26N	34E	VALLEY
	Period of Diversion:	JANUARY 1 TO DECEMBER 31				
	Diversion Means:	LIVESTOCK DIRECT FROM SOURCE				
6		NWSW	10	26N	34E	VALLEY
	Period of Diversion:	JANUARY 1 TO DECEMBER 31				
	Diversion Means:	LIVESTOCK DIRECT FROM SOURCE				
7		SENW	10	26N	34E	VALLEY
	Period of Diversion:	JANUARY 1 TO DECEMBER 31				
	Diversion Means:	LIVESTOCK DIRECT FROM SOURCE				
8		SWNW	10	26N	34E	VALLEY
	Period of Diversion:	JANUARY 1 TO DECEMBER 31				
	Diversion Means:	LIVESTOCK DIRECT FROM SOURCE				
9		NWSW	11	26N	34E	VALLEY
	Period of Diversion:	JANUARY 1 TO DECEMBER 31				
	Diversion Means:	LIVESTOCK DIRECT FROM SOURCE				
10		SESE	11	26N	34E	VALLEY
	Period of Diversion:	JANUARY 1 TO DECEMBER 31				
	Diversion Means:	LIVESTOCK DIRECT FROM SOURCE				
11		SESW	11	26N	34E	VALLEY
	Period of Diversion:	JANUARY 1 TO DECEMBER 31				
	Diversion Means:	LIVESTOCK DIRECT FROM SOURCE				
12		SWSE	11	26N	34E	VALLEY
	Period of Diversion:	JANUARY 1 TO DECEMBER 31				
	Diversion Means:	LIVESTOCK DIRECT FROM SOURCE				
13		SWSW	11	26N	34E	VALLEY
	Period of Diversion:	JANUARY 1 TO DECEMBER 31				
	Diversion Means:	LIVESTOCK DIRECT FROM SOURCE				
14		NENE	14	26N	34E	VALLEY
	Period of Diversion:	JANUARY 1 TO DECEMBER 31				
	Diversion Means:	LIVESTOCK DIRECT FROM SOURCE				
15		NWNE	14	26N	34E	VALLEY
	Period of Diversion:	JANUARY 1 TO DECEMBER 31				
	Diversion Means:	LIVESTOCK DIRECT FROM SOURCE				
	Period of Use:	JANUARY 1 TO DECEMBER 31				

Place of Use:

<u>ID</u>	<u>Acres</u>	<u>Govt Lot</u>	<u>Qtr Sec</u>	<u>Sec</u>	<u>Twp</u>	<u>Rge</u>	<u>County</u>
1			NENE	9	26N	34E	VALLEY
2			NESE	10	26N	34E	VALLEY
3			NESW	10	26N	34E	VALLEY
4			NWNW	10	26N	34E	VALLEY
5			NWSE	10	26N	34E	VALLEY
6			NWSW	10	26N	34E	VALLEY
7			SENW	10	26N	34E	VALLEY
8			SWNW	10	26N	34E	VALLEY
9			NWSW	11	26N	34E	VALLEY
10			SESE	11	26N	34E	VALLEY
11			SESW	11	26N	34E	VALLEY
12			SWSE	11	26N	34E	VALLEY
13			SWSW	11	26N	34E	VALLEY
14			NENE	14	26N	34E	VALLEY
15			NWNE	14	26N	34E	VALLEY

Remarks:

BLM FILED ELECTRONIC CLAIMS. THIS CLAIM REFERENCES BLM CLAIM ID BLM3609 AND GRAZING ALLOTMENT MT04572.

THE FOLLOWING ISSUES WERE IDENTIFIED BY THE DNRC DURING ITS EXAMINATION OF THIS WATER RIGHT CLAIM.

THIS CLAIM NUMBER WAS NOT INCLUDED IN THE BASIN 40M DECREE ISSUED 03/20/2009.

A BETTER UNDERSTANDING OF YOUR CLAIMED WATER RIGHT CAN BE OBTAINED BY COMPARING YOUR RIGHT WITH OTHER CLAIMS IN THE BASIN. FOR EXAMPLE, COMPARE PRIORITY DATES, FLOW RATES, VOLUMES, OR ACRES IRRIGATED. ALSO, YOUR WATER RIGHT MAY BE SUBJECT TO WATER RIGHTS IN ADJOINING SUBBASINS OR BASINS AS WELL AS BEING SUBJECT TO OTHER RIGHTS ON YOUR SOURCE OF SUPPLY. FINALLY, YOUR WATER RIGHT MAY BE SUBJECT TO INDIAN RESERVED AND FEDERAL RESERVED WATER RIGHTS.

COMPLETE DETAILS REGARDING THE DNRC PREPARATION OF THIS INTERLOCUTORY DECREE AND RELATED MATERIALS CAN BE REVIEWED AT THE OFFICE LOCATIONS IDENTIFIED IN THE DOCUMENT ENTITLED "NOTICE OF ENTRY OF INTERLOCUTORY DECREE AND NOTICE OF AVAILABILITY."

SEE GENERAL FINDINGS OF FACT AND CONCLUSIONS OF LAW FOR FURTHER EXPLANATION OF YOUR CLAIMED WATER RIGHT. THESE FINDINGS CAN BE FOUND AS INDICATED IN THE DOCUMENT ENTITLED "NOTICE OF ENTRY OF INTERLOCUTORY DECREE AND NOTICE OF AVAILABILITY." IF YOU NEED OBJECTION FORMS, OR HAVE QUESTIONS ABOUT WATER COURT PROCEDURES OR CHANGES TO YOUR RIGHT, YOU CAN CONTACT THE WATER COURT BY CALLING 1-800-624-3270 (WITHIN MONTANA ONLY) OR 1-406-586-4364, OR BY WRITING TO P.O. BOX 1389, BOZEMAN, MT 59771-1389.

**INTERLOCUTORY DECREE
BEAVER CREEK, TRIBUTARY TO MILK RIVER
BASIN 40M
ABSTRACT OF WATER RIGHT CLAIM**

IMPORTANT NOTICE

THIS WATER RIGHT ABSTRACT MAY INCLUDE MODIFICATIONS OF THE WATER RIGHT AS CLAIMED OR AMENDED. MODIFICATIONS ARE AUTHORIZED BY THE MONTANA SUPREME COURT WATER RIGHT CLAIMS EXAMINATION RULES OR BY ORDER OF THE WATER COURT. OBJECTIONS MAY BE FILED ACCORDING TO PROCEDURES OUTLINED IN THE "NOTICE OF ENTRY OF INTERLOCUTORY DECREE AND NOTICE OF AVAILABILITY".

Water Right Number: 40M 30142968 STATEMENT OF CLAIM
Version: 1 -- ORIGINAL RIGHT
Status: ACTIVE

Owners: USA (DEPT OF INTERIOR BUREAU OF LAND MGMT)
5001 SOUTHGATE DR
BILLINGS, MT 59101-4669

Priority Date: JULY 11, 1935

Type of Historical Right: USE

Purpose (Use): STOCK

***Flow Rate:** A SPECIFIC FLOW RATE HAS NOT BEEN DECREED BECAUSE THIS USE CONSISTS OF STOCK DRINKING DIRECTLY FROM THE SOURCE, OR FROM A DITCH SYSTEM. THE FLOW RATE IS LIMITED TO THE MINIMUM AMOUNT HISTORICALLY NECESSARY TO SUSTAIN THIS PURPOSE.

***Volume:** THIS RIGHT INCLUDES THE AMOUNT OF WATER CONSUMPTIVELY USED FOR STOCKWATERING PURPOSES AT THE RATE OF 30 GALLONS PER DAY PER ANIMAL UNIT. ANIMAL UNITS SHALL BE BASED ON REASONABLE CARRYING CAPACITY AND HISTORICAL USE OF THE AREA SERVICED BY THIS WATER SOURCE.

Source Name: CRAIG COULEE

Source Type: SURFACE WATER

Point of Diversion and Means of Diversion:

<u>ID</u>	<u>Govt Lot</u>	<u>Qtr</u>	<u>Sec</u>	<u>Twp</u>	<u>Rge</u>	<u>County</u>
1		NENE	17	26N	34E	VALLEY
Period of Diversion:	JANUARY 1 TO DECEMBER 31					
Diversion Means:	LIVESTOCK DIRECT FROM SOURCE					
2		NWNE	17	26N	34E	VALLEY
Period of Diversion:	JANUARY 1 TO DECEMBER 31					
Diversion Means:	LIVESTOCK DIRECT FROM SOURCE					
3		SENE	17	26N	34E	VALLEY
Period of Diversion:	JANUARY 1 TO DECEMBER 31					

Diversion Means: LIVESTOCK DIRECT FROM SOURCE

Period of Use: JANUARY 1 TO DECEMBER 31

Place of Use:

<u>ID</u>	<u>Acres</u>	<u>Govt Lot</u>	<u>Qtr Sec</u>	<u>Sec</u>	<u>Twp</u>	<u>Rge</u>	<u>County</u>
1			NENE	17	26N	34E	VALLEY
2			NWNE	17	26N	34E	VALLEY
3			SENE	17	26N	34E	VALLEY

Remarks:

BLM FILED ELECTRONIC CLAIMS. THIS CLAIM REFERENCES BLM CLAIM ID BLM3610 AND GRAZING ALLOTMENT MT04579.

THE FOLLOWING ISSUES WERE IDENTIFIED BY THE DNRC DURING ITS EXAMINATION OF THIS WATER RIGHT CLAIM.

THIS CLAIM NUMBER WAS NOT INCLUDED IN THE BASIN 40M DECREE ISSUED 03/20/2009.

A BETTER UNDERSTANDING OF YOUR CLAIMED WATER RIGHT CAN BE OBTAINED BY COMPARING YOUR RIGHT WITH OTHER CLAIMS IN THE BASIN. FOR EXAMPLE, COMPARE PRIORITY DATES, FLOW RATES, VOLUMES, OR ACRES IRRIGATED. ALSO, YOUR WATER RIGHT MAY BE SUBJECT TO WATER RIGHTS IN ADJOINING SUBBASINS OR BASINS AS WELL AS BEING SUBJECT TO OTHER RIGHTS ON YOUR SOURCE OF SUPPLY. FINALLY, YOUR WATER RIGHT MAY BE SUBJECT TO INDIAN RESERVED AND FEDERAL RESERVED WATER RIGHTS.

COMPLETE DETAILS REGARDING THE DNRC PREPARATION OF THIS INTERLOCUTORY DECREE AND RELATED MATERIALS CAN BE REVIEWED AT THE OFFICE LOCATIONS IDENTIFIED IN THE DOCUMENT ENTITLED "NOTICE OF ENTRY OF INTERLOCUTORY DECREE AND NOTICE OF AVAILABILITY."

SEE GENERAL FINDINGS OF FACT AND CONCLUSIONS OF LAW FOR FURTHER EXPLANATION OF YOUR CLAIMED WATER RIGHT. THESE FINDINGS CAN BE FOUND AS INDICATED IN THE DOCUMENT ENTITLED "NOTICE OF ENTRY OF INTERLOCUTORY DECREE AND NOTICE OF AVAILABILITY." IF YOU NEED OBJECTION FORMS, OR HAVE QUESTIONS ABOUT WATER COURT PROCEDURES OR CHANGES TO YOUR RIGHT, YOU CAN CONTACT THE WATER COURT BY CALLING 1-800-624-3270 (WITHIN MONTANA ONLY) OR 1-406-586-4364, OR BY WRITING TO P.O. BOX 1389, BOZEMAN, MT 59771-1389.

**INTERLOCUTORY DECREE
BEAVER CREEK, TRIBUTARY TO MILK RIVER
BASIN 40M
ABSTRACT OF WATER RIGHT CLAIM**

IMPORTANT NOTICE

THIS WATER RIGHT ABSTRACT MAY INCLUDE MODIFICATIONS OF THE WATER RIGHT AS CLAIMED OR AMENDED. MODIFICATIONS ARE AUTHORIZED BY THE MONTANA SUPREME COURT WATER RIGHT CLAIMS EXAMINATION RULES OR BY ORDER OF THE WATER COURT. OBJECTIONS MAY BE FILED ACCORDING TO PROCEDURES OUTLINED IN THE "NOTICE OF ENTRY OF INTERLOCUTORY DECREE AND NOTICE OF AVAILABILITY".

Water Right Number: 40M 30142969 STATEMENT OF CLAIM

Version: 1 -- ORIGINAL RIGHT

Status: ACTIVE

Owners: USA (DEPT OF INTERIOR BUREAU OF LAND MGMT)
5001 SOUTHGATE DR
BILLINGS, MT 59101-4669

Priority Date: JULY 11, 1935

Type of Historical Right: USE

Purpose (Use): STOCK

***Flow Rate:** A SPECIFIC FLOW RATE HAS NOT BEEN DECREED BECAUSE THIS USE CONSISTS OF STOCK DRINKING DIRECTLY FROM THE SOURCE, OR FROM A DITCH SYSTEM. THE FLOW RATE IS LIMITED TO THE MINIMUM AMOUNT HISTORICALLY NECESSARY TO SUSTAIN THIS PURPOSE.

***Volume:** THIS RIGHT INCLUDES THE AMOUNT OF WATER CONSUMPTIVELY USED FOR STOCKWATERING PURPOSES AT THE RATE OF 30 GALLONS PER DAY PER ANIMAL UNIT. ANIMAL UNITS SHALL BE BASED ON REASONABLE CARRYING CAPACITY AND HISTORICAL USE OF THE AREA SERVICED BY THIS WATER SOURCE.

Source Name: CRAIG COULEE

Source Type: SURFACE WATER

THE SOURCE INCLUDES UNNAMED TRIBUTARIES OF CRAIG COULEE.

Point of Diversion and Means of Diversion:

<u>ID</u>	<u>Govt Lot</u>	<u>Qtr</u>	<u>Sec</u>	<u>Twp</u>	<u>Rge</u>	<u>County</u>
1		SESE	11	26N	34E	VALLEY

Period of Diversion: JANUARY 1 TO DECEMBER 31

Diversion Means: LIVESTOCK DIRECT FROM SOURCE

2		SESE	12	26N	34E	VALLEY
---	--	------	----	-----	-----	--------

Period of Diversion: JANUARY 1 TO DECEMBER 31

Diversion Means: LIVESTOCK DIRECT FROM SOURCE

3	SWSW	12	26N	34E	VALLEY
Period of Diversion:	JANUARY 1 TO DECEMBER 31				
Diversion Means:	LIVESTOCK DIRECT FROM SOURCE				
4	NENE	13	26N	34E	VALLEY
Period of Diversion:	JANUARY 1 TO DECEMBER 31				
Diversion Means:	LIVESTOCK DIRECT FROM SOURCE				
5	NENW	13	26N	34E	VALLEY
Period of Diversion:	JANUARY 1 TO DECEMBER 31				
Diversion Means:	LIVESTOCK DIRECT FROM SOURCE				
6	NWNE	13	26N	34E	VALLEY
Period of Diversion:	JANUARY 1 TO DECEMBER 31				
Diversion Means:	LIVESTOCK DIRECT FROM SOURCE				
7	NWNW	13	26N	34E	VALLEY
Period of Diversion:	JANUARY 1 TO DECEMBER 31				
Diversion Means:	LIVESTOCK DIRECT FROM SOURCE				
8	SENW	13	26N	34E	VALLEY
Period of Diversion:	JANUARY 1 TO DECEMBER 31				
Diversion Means:	LIVESTOCK DIRECT FROM SOURCE				
9	SWNW	13	26N	34E	VALLEY
Period of Diversion:	JANUARY 1 TO DECEMBER 31				
Diversion Means:	LIVESTOCK DIRECT FROM SOURCE				
10	NENE	14	26N	34E	VALLEY
Period of Diversion:	JANUARY 1 TO DECEMBER 31				
Diversion Means:	LIVESTOCK DIRECT FROM SOURCE				
11	SWSW	15	26N	34E	VALLEY
Period of Diversion:	JANUARY 1 TO DECEMBER 31				
Diversion Means:	LIVESTOCK DIRECT FROM SOURCE				
12	NWNW	22	26N	34E	VALLEY
Period of Diversion:	JANUARY 1 TO DECEMBER 31				
Diversion Means:	LIVESTOCK DIRECT FROM SOURCE				
13	SESE	7	26N	35E	VALLEY
Period of Diversion:	JANUARY 1 TO DECEMBER 31				
Diversion Means:	LIVESTOCK DIRECT FROM SOURCE				
14	SESW	7	26N	35E	VALLEY
Period of Diversion:	JANUARY 1 TO DECEMBER 31				
Diversion Means:	LIVESTOCK DIRECT FROM SOURCE				
15	SWSE	7	26N	35E	VALLEY
Period of Diversion:	JANUARY 1 TO DECEMBER 31				

Diversion Means: LIVESTOCK DIRECT FROM SOURCE
 16 4 7 26N 35E VALLEY
Period of Diversion: JANUARY 1 TO DECEMBER 31
Diversion Means: LIVESTOCK DIRECT FROM SOURCE
 17 NENW 17 26N 35E VALLEY
Period of Diversion: JANUARY 1 TO DECEMBER 31
Diversion Means: LIVESTOCK DIRECT FROM SOURCE
 18 NWNW 17 26N 35E VALLEY
Period of Diversion: JANUARY 1 TO DECEMBER 31
Diversion Means: LIVESTOCK DIRECT FROM SOURCE
 19 NENE 18 26N 35E VALLEY
Period of Diversion: JANUARY 1 TO DECEMBER 31
Diversion Means: LIVESTOCK DIRECT FROM SOURCE
Period of Use: JANUARY 1 TO DECEMBER 31

Place of Use:

<u>ID</u>	<u>Acres</u>	<u>Govt Lot</u>	<u>Qtr Sec</u>	<u>Sec</u>	<u>Twp</u>	<u>Rge</u>	<u>County</u>
1			SESE	11	26N	34E	VALLEY
2			SESE	12	26N	34E	VALLEY
3			SWSW	12	26N	34E	VALLEY
4			NENE	13	26N	34E	VALLEY
5			NENW	13	26N	34E	VALLEY
6			NWNE	13	26N	34E	VALLEY
7			NWNW	13	26N	34E	VALLEY
8			SENE	13	26N	34E	VALLEY
9			SWNW	13	26N	34E	VALLEY
10			NENE	14	26N	34E	VALLEY
11			SWSW	15	26N	34E	VALLEY
12			NWNW	22	26N	34E	VALLEY
13			SESE	7	26N	35E	VALLEY
14			SESW	7	26N	35E	VALLEY
15			SWSE	7	26N	35E	VALLEY
16		4		7	26N	35E	VALLEY
17			NENW	17	26N	35E	VALLEY
18			NWNW	17	26N	35E	VALLEY
19			NENE	18	26N	35E	VALLEY

Remarks:

BLM FILED ELECTRONIC CLAIMS. THIS CLAIM REFERENCES BLM CLAIM ID BLM3611 AND GRAZING ALLOTMENT MT04595.

THE FOLLOWING ISSUES WERE IDENTIFIED BY THE DNRC DURING ITS EXAMINATION OF THIS WATER RIGHT CLAIM.
 THIS CLAIM NUMBER WAS NOT INCLUDED IN THE BASIN 40M DECREE ISSUED 03/20/2009.

A BETTER UNDERSTANDING OF YOUR CLAIMED WATER RIGHT CAN BE OBTAINED BY COMPARING YOUR RIGHT WITH OTHER CLAIMS IN THE BASIN. FOR EXAMPLE, COMPARE PRIORITY DATES, FLOW RATES, VOLUMES, OR ACRES IRRIGATED. ALSO, YOUR WATER RIGHT MAY BE SUBJECT TO WATER RIGHTS IN ADJOINING SUBBASINS OR BASINS AS WELL AS BEING SUBJECT TO OTHER RIGHTS ON YOUR SOURCE OF SUPPLY. FINALLY, YOUR WATER RIGHT MAY BE SUBJECT TO INDIAN RESERVED AND FEDERAL RESERVED WATER RIGHTS.

COMPLETE DETAILS REGARDING THE DNRC PREPARATION OF THIS INTERLOCUTORY DECREE AND RELATED MATERIALS CAN BE REVIEWED AT THE OFFICE LOCATIONS IDENTIFIED IN THE DOCUMENT ENTITLED "NOTICE OF ENTRY OF INTERLOCUTORY DECREE AND NOTICE OF AVAILABILITY."

SEE GENERAL FINDINGS OF FACT AND CONCLUSIONS OF LAW FOR FURTHER EXPLANATION OF YOUR CLAIMED WATER RIGHT. THESE FINDINGS CAN BE FOUND AS INDICATED IN THE DOCUMENT ENTITLED "NOTICE OF ENTRY OF INTERLOCUTORY DECREE AND NOTICE OF AVAILABILITY." IF YOU NEED OBJECTION FORMS, OR HAVE QUESTIONS ABOUT WATER COURT PROCEDURES OR CHANGES TO YOUR RIGHT, YOU CAN CONTACT THE WATER COURT BY CALLING 1-800-624-3270 (WITHIN MONTANA ONLY) OR 1-406-586-4364, OR BY WRITING TO P.O. BOX 1389, BOZEMAN, MT 59771-1389.

**INTERLOCUTORY DECREE
BEAVER CREEK, TRIBUTARY TO MILK RIVER
BASIN 40M
ABSTRACT OF WATER RIGHT CLAIM**

IMPORTANT NOTICE

THIS WATER RIGHT ABSTRACT MAY INCLUDE MODIFICATIONS OF THE WATER RIGHT AS CLAIMED OR AMENDED. MODIFICATIONS ARE AUTHORIZED BY THE MONTANA SUPREME COURT WATER RIGHT CLAIMS EXAMINATION RULES OR BY ORDER OF THE WATER COURT. OBJECTIONS MAY BE FILED ACCORDING TO PROCEDURES OUTLINED IN THE "NOTICE OF ENTRY OF INTERLOCUTORY DECREE AND NOTICE OF AVAILABILITY".

Water Right Number: 40M 30142970 STATEMENT OF CLAIM

Version: 1 -- ORIGINAL RIGHT

Status: ACTIVE

Owners: USA (DEPT OF INTERIOR BUREAU OF LAND MGMT)
5001 SOUTHGATE DR
BILLINGS, MT 59101-4669

Priority Date: JULY 11, 1935

Type of Historical Right: USE

Purpose (Use): STOCK

***Flow Rate:** A SPECIFIC FLOW RATE HAS NOT BEEN DECREED BECAUSE THIS USE CONSISTS OF STOCK DRINKING DIRECTLY FROM THE SOURCE, OR FROM A DITCH SYSTEM. THE FLOW RATE IS LIMITED TO THE MINIMUM AMOUNT HISTORICALLY NECESSARY TO SUSTAIN THIS PURPOSE.

***Volume:** THIS RIGHT INCLUDES THE AMOUNT OF WATER CONSUMPTIVELY USED FOR STOCKWATERING PURPOSES AT THE RATE OF 30 GALLONS PER DAY PER ANIMAL UNIT. ANIMAL UNITS SHALL BE BASED ON REASONABLE CARRYING CAPACITY AND HISTORICAL USE OF THE AREA SERVICED BY THIS WATER SOURCE.

Source Name: GRANDPA COULEE

Source Type: SURFACE WATER

Point of Diversion and Means of Diversion:

<u>ID</u>	<u>Govt Lot</u>	<u>Qtr</u>	<u>Sec</u>	<u>Twp</u>	<u>Rge</u>	<u>County</u>
1		NENW	31	27N	34E	VALLEY

Period of Diversion: JANUARY 1 TO DECEMBER 31

Diversion Means: LIVESTOCK DIRECT FROM SOURCE

2		NWNE	31	27N	34E	VALLEY
---	--	------	----	-----	-----	--------

Period of Diversion: JANUARY 1 TO DECEMBER 31

Diversion Means: LIVESTOCK DIRECT FROM SOURCE

Period of Use: JANUARY 1 TO DECEMBER 31

Place of Use:

<u>ID</u>	<u>Acres</u>	<u>Govt Lot</u>	<u>Qtr Sec</u>	<u>Sec</u>	<u>Twp</u>	<u>Rge</u>	<u>County</u>
1			NENW	31	27N	34E	VALLEY
2			NWNE	31	27N	34E	VALLEY

Remarks:

BLM FILED ELECTRONIC CLAIMS. THIS CLAIM REFERENCES BLM CLAIM ID BLM3612 AND GRAZING ALLOTMENT MT04571.

THE FOLLOWING ISSUES WERE IDENTIFIED BY THE DNRC DURING ITS EXAMINATION OF THIS WATER RIGHT CLAIM.

THIS CLAIM NUMBER WAS NOT INCLUDED IN THE BASIN 40M DECREE ISSUED 03/20/2009.

THE WATER RIGHTS LISTED FOLLOWING THIS STATEMENT WERE FILED BY DIFFERENT PARTIES WHO CLAIM OVERLAPPING PLACES OF USE. 40M 30142970 & 40M 30123627.

A BETTER UNDERSTANDING OF YOUR CLAIMED WATER RIGHT CAN BE OBTAINED BY COMPARING YOUR RIGHT WITH OTHER CLAIMS IN THE BASIN. FOR EXAMPLE, COMPARE PRIORITY DATES, FLOW RATES, VOLUMES, OR ACRES IRRIGATED. ALSO, YOUR WATER RIGHT MAY BE SUBJECT TO WATER RIGHTS IN ADJOINING SUBBASINS OR BASINS AS WELL AS BEING SUBJECT TO OTHER RIGHTS ON YOUR SOURCE OF SUPPLY. FINALLY, YOUR WATER RIGHT MAY BE SUBJECT TO INDIAN RESERVED AND FEDERAL RESERVED WATER RIGHTS.

COMPLETE DETAILS REGARDING THE DNRC PREPARATION OF THIS INTERLOCUTORY DECREE AND RELATED MATERIALS CAN BE REVIEWED AT THE OFFICE LOCATIONS IDENTIFIED IN THE DOCUMENT ENTITLED "NOTICE OF ENTRY OF INTERLOCUTORY DECREE AND NOTICE OF AVAILABILITY."

SEE GENERAL FINDINGS OF FACT AND CONCLUSIONS OF LAW FOR FURTHER EXPLANATION OF YOUR CLAIMED WATER RIGHT. THESE FINDINGS CAN BE FOUND AS INDICATED IN THE DOCUMENT ENTITLED "NOTICE OF ENTRY OF INTERLOCUTORY DECREE AND NOTICE OF AVAILABILITY." IF YOU NEED OBJECTION FORMS, OR HAVE QUESTIONS ABOUT WATER COURT PROCEDURES OR CHANGES TO YOUR RIGHT, YOU CAN CONTACT THE WATER COURT BY CALLING 1-800-624-3270 (WITHIN MONTANA ONLY) OR 1-406-586-4364, OR BY WRITING TO P.O. BOX 1389, BOZEMAN, MT 59771-1389.

**INTERLOCUTORY DECREE
BEAVER CREEK, TRIBUTARY TO MILK RIVER
BASIN 40M
ABSTRACT OF WATER RIGHT CLAIM**

IMPORTANT NOTICE

THIS WATER RIGHT ABSTRACT MAY INCLUDE MODIFICATIONS OF THE WATER RIGHT AS CLAIMED OR AMENDED. MODIFICATIONS ARE AUTHORIZED BY THE MONTANA SUPREME COURT WATER RIGHT CLAIMS EXAMINATION RULES OR BY ORDER OF THE WATER COURT. OBJECTIONS MAY BE FILED ACCORDING TO PROCEDURES OUTLINED IN THE "NOTICE OF ENTRY OF INTERLOCUTORY DECREE AND NOTICE OF AVAILABILITY".

Water Right Number: 40M 30142971 STATEMENT OF CLAIM
Version: 1 -- ORIGINAL RIGHT
Status: ACTIVE

Owners: USA (DEPT OF INTERIOR BUREAU OF LAND MGMT)
5001 SOUTHGATE DR
BILLINGS, MT 59101-4669

Priority Date: JULY 11, 1935

Type of Historical Right: USE

Purpose (Use): STOCK

***Flow Rate:** A SPECIFIC FLOW RATE HAS NOT BEEN DECREED BECAUSE THIS USE CONSISTS OF STOCK DRINKING DIRECTLY FROM THE SOURCE, OR FROM A DITCH SYSTEM. THE FLOW RATE IS LIMITED TO THE MINIMUM AMOUNT HISTORICALLY NECESSARY TO SUSTAIN THIS PURPOSE.

***Volume:** THIS RIGHT INCLUDES THE AMOUNT OF WATER CONSUMPTIVELY USED FOR STOCKWATERING PURPOSES AT THE RATE OF 30 GALLONS PER DAY PER ANIMAL UNIT. ANIMAL UNITS SHALL BE BASED ON REASONABLE CARRYING CAPACITY AND HISTORICAL USE OF THE AREA SERVICED BY THIS WATER SOURCE.

Source Name: GRANDPA COULEE
Source Type: SURFACE WATER

Point of Diversion and Means of Diversion:

<u>ID</u>	<u>Govt Lot</u>	<u>Qtr</u>	<u>Sec</u>	<u>Twp</u>	<u>Rge</u>	<u>County</u>
1		NESE	31	27N	34E	VALLEY
Period of Diversion:	JANUARY 1 TO DECEMBER 31					
Diversion Means:	LIVESTOCK DIRECT FROM SOURCE					
2		SENE	31	27N	34E	VALLEY
Period of Diversion:	JANUARY 1 TO DECEMBER 31					
Diversion Means:	LIVESTOCK DIRECT FROM SOURCE					
3		SWNE	31	27N	34E	VALLEY
Period of Diversion:	JANUARY 1 TO DECEMBER 31					

Diversion Means: LIVESTOCK DIRECT FROM SOURCE
 4 NESW 32 27N 34E VALLEY
Period of Diversion: JANUARY 1 TO DECEMBER 31
Diversion Means: LIVESTOCK DIRECT FROM SOURCE
 5 NWSW 32 27N 34E VALLEY
Period of Diversion: JANUARY 1 TO DECEMBER 31
Diversion Means: LIVESTOCK DIRECT FROM SOURCE
 6 SESW 32 27N 34E VALLEY
Period of Diversion: JANUARY 1 TO DECEMBER 31
Diversion Means: LIVESTOCK DIRECT FROM SOURCE
 7 SWSW 32 27N 34E VALLEY
Period of Diversion: JANUARY 1 TO DECEMBER 31
Diversion Means: LIVESTOCK DIRECT FROM SOURCE
Period of Use: JANUARY 1 TO DECEMBER 31

Place of Use:

<u>ID</u>	<u>Acres</u>	<u>Govt Lot</u>	<u>Qtr Sec</u>	<u>Sec</u>	<u>Twp</u>	<u>Rge</u>	<u>County</u>
1			NESE	31	27N	34E	VALLEY
2			SENE	31	27N	34E	VALLEY
3			SWNE	31	27N	34E	VALLEY
4			NESW	32	27N	34E	VALLEY
5			NWSW	32	27N	34E	VALLEY
6			SESW	32	27N	34E	VALLEY
7			SWSW	32	27N	34E	VALLEY

Remarks:

BLM FILED ELECTRONIC CLAIMS. THIS CLAIM REFERENCES BLM CLAIM ID BLM3613 AND GRAZING ALLOTMENT MT04578.

THE FOLLOWING ISSUES WERE IDENTIFIED BY THE DNRC DURING ITS EXAMINATION OF THIS WATER RIGHT CLAIM.
 THIS CLAIM NUMBER WAS NOT INCLUDED IN THE BASIN 40M DECREE ISSUED 03/20/2009.
 THE WATER RIGHTS LISTED FOLLOWING THIS STATEMENT WERE FILED BY DIFFERENT PARTIES WHO CLAIM OVERLAPPING PLACES OF USE. 40M 30142971 & 40M 30123627.

A BETTER UNDERSTANDING OF YOUR CLAIMED WATER RIGHT CAN BE OBTAINED BY COMPARING YOUR RIGHT WITH OTHER CLAIMS IN THE BASIN. FOR EXAMPLE, COMPARE PRIORITY DATES, FLOW RATES, VOLUMES, OR ACRES IRRIGATED. ALSO, YOUR WATER RIGHT MAY BE SUBJECT TO WATER RIGHTS IN ADJOINING SUBBASINS OR BASINS AS WELL AS BEING SUBJECT TO OTHER RIGHTS ON YOUR SOURCE OF SUPPLY. FINALLY, YOUR WATER RIGHT MAY BE SUBJECT TO INDIAN RESERVED AND FEDERAL RESERVED WATER RIGHTS.

COMPLETE DETAILS REGARDING THE DNRC PREPARATION OF THIS INTERLOCUTORY DECREE AND RELATED MATERIALS CAN BE REVIEWED AT THE OFFICE LOCATIONS IDENTIFIED IN THE DOCUMENT ENTITLED "NOTICE OF ENTRY OF INTERLOCUTORY DECREE AND NOTICE OF AVAILABILITY."

SEE GENERAL FINDINGS OF FACT AND CONCLUSIONS OF LAW FOR FURTHER EXPLANATION OF YOUR CLAIMED WATER RIGHT. THESE FINDINGS CAN BE FOUND AS INDICATED IN THE DOCUMENT ENTITLED "NOTICE OF ENTRY OF INTERLOCUTORY DECREE AND NOTICE OF AVAILABILITY." IF YOU NEED OBJECTION FORMS, OR HAVE QUESTIONS ABOUT WATER COURT PROCEDURES OR CHANGES TO YOUR RIGHT, YOU CAN CONTACT THE WATER COURT BY CALLING 1-800-624-3270 (WITHIN MONTANA ONLY) OR 1-406-586-4364, OR BY WRITING TO P.O. BOX 1389, BOZEMAN, MT 59771-1389.

INTERLOCUTORY DECREE
BEAVER CREEK, TRIBUTARY TO MILK RIVER
BASIN 40M
ABSTRACT OF WATER RIGHT CLAIM

IMPORTANT NOTICE

THIS WATER RIGHT ABSTRACT MAY INCLUDE MODIFICATIONS OF THE WATER RIGHT AS CLAIMED OR AMENDED. MODIFICATIONS ARE AUTHORIZED BY THE MONTANA SUPREME COURT WATER RIGHT CLAIMS EXAMINATION RULES OR BY ORDER OF THE WATER COURT. OBJECTIONS MAY BE FILED ACCORDING TO PROCEDURES OUTLINED IN THE "NOTICE OF ENTRY OF INTERLOCUTORY DECREE AND NOTICE OF AVAILABILITY".

Water Right Number: 40M 30142972 STATEMENT OF CLAIM
Version: 1 -- ORIGINAL RIGHT
Status: ACTIVE

Owners: USA (DEPT OF INTERIOR BUREAU OF LAND MGMT)
5001 SOUTHGATE DR
BILLINGS, MT 59101-4669

Priority Date: JULY 11, 1935

Type of Historical Right: USE

Purpose (Use): STOCK

***Flow Rate:** A SPECIFIC FLOW RATE HAS NOT BEEN DECREED BECAUSE THIS USE CONSISTS OF STOCK DRINKING DIRECTLY FROM THE SOURCE, OR FROM A DITCH SYSTEM. THE FLOW RATE IS LIMITED TO THE MINIMUM AMOUNT HISTORICALLY NECESSARY TO SUSTAIN THIS PURPOSE.

***Volume:** THIS RIGHT INCLUDES THE AMOUNT OF WATER CONSUMPTIVELY USED FOR STOCKWATERING PURPOSES AT THE RATE OF 30 GALLONS PER DAY PER ANIMAL UNIT. ANIMAL UNITS SHALL BE BASED ON REASONABLE CARRYING CAPACITY AND HISTORICAL USE OF THE AREA SERVICED BY THIS WATER SOURCE.

Source Name: GRANT COULEE

Source Type: SURFACE WATER

Point of Diversion and Means of Diversion:

<u>ID</u>	<u>Govt Lot</u>	<u>Qtr</u>	<u>Sec</u>	<u>Twp</u>	<u>Rge</u>	<u>County</u>
1		NESW	15	27N	34E	VALLEY
Period of Diversion:	JANUARY 1 TO DECEMBER 31					
Diversion Means:	LIVESTOCK DIRECT FROM SOURCE					
2		NWSE	15	27N	34E	VALLEY
Period of Diversion:	JANUARY 1 TO DECEMBER 31					
Diversion Means:	LIVESTOCK DIRECT FROM SOURCE					
3		SENE	15	27N	34E	VALLEY
Period of Diversion:	JANUARY 1 TO DECEMBER 31					

	Diversion Means:	LIVESTOCK DIRECT FROM SOURCE				
4		SESW	15	27N	34E	VALLEY
	Period of Diversion:	JANUARY 1 TO DECEMBER 31				
	Diversion Means:	LIVESTOCK DIRECT FROM SOURCE				
5		SWSE	15	27N	34E	VALLEY
	Period of Diversion:	JANUARY 1 TO DECEMBER 31				
	Diversion Means:	LIVESTOCK DIRECT FROM SOURCE				
6		NENE	22	27N	34E	VALLEY
	Period of Diversion:	JANUARY 1 TO DECEMBER 31				
	Diversion Means:	LIVESTOCK DIRECT FROM SOURCE				
7		NENW	22	27N	34E	VALLEY
	Period of Diversion:	JANUARY 1 TO DECEMBER 31				
	Diversion Means:	LIVESTOCK DIRECT FROM SOURCE				
8		NWNE	22	27N	34E	VALLEY
	Period of Diversion:	JANUARY 1 TO DECEMBER 31				
	Diversion Means:	LIVESTOCK DIRECT FROM SOURCE				
9		SENE	22	27N	34E	VALLEY
	Period of Diversion:	JANUARY 1 TO DECEMBER 31				
	Diversion Means:	LIVESTOCK DIRECT FROM SOURCE				
10		SWNE	22	27N	34E	VALLEY
	Period of Diversion:	JANUARY 1 TO DECEMBER 31				
	Diversion Means:	LIVESTOCK DIRECT FROM SOURCE				
11		NESW	23	27N	34E	VALLEY
	Period of Diversion:	JANUARY 1 TO DECEMBER 31				
	Diversion Means:	LIVESTOCK DIRECT FROM SOURCE				
12		NWSW	23	27N	34E	VALLEY
	Period of Diversion:	JANUARY 1 TO DECEMBER 31				
	Diversion Means:	LIVESTOCK DIRECT FROM SOURCE				
13		SESE	23	27N	34E	VALLEY
	Period of Diversion:	JANUARY 1 TO DECEMBER 31				
	Diversion Means:	LIVESTOCK DIRECT FROM SOURCE				
14		SESW	23	27N	34E	VALLEY
	Period of Diversion:	JANUARY 1 TO DECEMBER 31				
	Diversion Means:	LIVESTOCK DIRECT FROM SOURCE				
15		SWNW	23	27N	34E	VALLEY
	Period of Diversion:	JANUARY 1 TO DECEMBER 31				
	Diversion Means:	LIVESTOCK DIRECT FROM SOURCE				
	Period of Use:	JANUARY 1 TO DECEMBER 31				

Place of Use:

<u>ID</u>	<u>Acres</u>	<u>Govt Lot</u>	<u>Qtr Sec</u>	<u>Sec</u>	<u>Twp</u>	<u>Rge</u>	<u>County</u>
1			NESW	15	27N	34E	VALLEY
2			NWSE	15	27N	34E	VALLEY
3			SENW	15	27N	34E	VALLEY
4			SESW	15	27N	34E	VALLEY
5			SWSE	15	27N	34E	VALLEY
6			NENE	22	27N	34E	VALLEY
7			NENW	22	27N	34E	VALLEY
8			NWNE	22	27N	34E	VALLEY
9			SENE	22	27N	34E	VALLEY
10			SWNE	22	27N	34E	VALLEY
11			NESW	23	27N	34E	VALLEY
12			NWSW	23	27N	34E	VALLEY
13			SESE	23	27N	34E	VALLEY
14			SESW	23	27N	34E	VALLEY
15			SWNW	23	27N	34E	VALLEY

Remarks:

BLM FILED ELECTRONIC CLAIMS. THIS CLAIM REFERENCES BLM CLAIM ID BLM3614 AND GRAZING ALLOTMENT MT04571.

THE FOLLOWING ISSUES WERE IDENTIFIED BY THE DNRC DURING ITS EXAMINATION OF THIS WATER RIGHT CLAIM.

THIS CLAIM NUMBER WAS NOT INCLUDED IN THE BASIN 40M DECREE ISSUED 03/20/2009.

THE WATER RIGHTS LISTED FOLLOWING THIS STATEMENT WERE FILED BY DIFFERENT PARTIES WHO CLAIM OVERLAPPING PLACES OF USE. 40M 30142972 & 40M 30123606.

A BETTER UNDERSTANDING OF YOUR CLAIMED WATER RIGHT CAN BE OBTAINED BY COMPARING YOUR RIGHT WITH OTHER CLAIMS IN THE BASIN. FOR EXAMPLE, COMPARE PRIORITY DATES, FLOW RATES, VOLUMES, OR ACRES IRRIGATED. ALSO, YOUR WATER RIGHT MAY BE SUBJECT TO WATER RIGHTS IN ADJOINING SUBBASINS OR BASINS AS WELL AS BEING SUBJECT TO OTHER RIGHTS ON YOUR SOURCE OF SUPPLY. FINALLY, YOUR WATER RIGHT MAY BE SUBJECT TO INDIAN RESERVED AND FEDERAL RESERVED WATER RIGHTS.

COMPLETE DETAILS REGARDING THE DNRC PREPARATION OF THIS INTERLOCUTORY DECREE AND RELATED MATERIALS CAN BE REVIEWED AT THE OFFICE LOCATIONS IDENTIFIED IN THE DOCUMENT ENTITLED "NOTICE OF ENTRY OF INTERLOCUTORY DECREE AND NOTICE OF AVAILABILITY."

SEE GENERAL FINDINGS OF FACT AND CONCLUSIONS OF LAW FOR FURTHER EXPLANATION OF YOUR CLAIMED WATER RIGHT. THESE FINDINGS CAN BE FOUND AS INDICATED IN THE DOCUMENT ENTITLED "NOTICE OF ENTRY OF INTERLOCUTORY DECREE AND NOTICE OF AVAILABILITY." IF YOU NEED OBJECTION FORMS, OR HAVE QUESTIONS ABOUT WATER COURT PROCEDURES OR CHANGES TO YOUR RIGHT, YOU CAN CONTACT THE WATER COURT BY CALLING 1-800-624-3270 (WITHIN MONTANA ONLY) OR 1-406-586-4364, OR BY WRITING TO P.O. BOX 1389, BOZEMAN, MT 59771-1389.

INTERLOCUTORY DECREE
BEAVER CREEK, TRIBUTARY TO MILK RIVER
BASIN 40M
ABSTRACT OF WATER RIGHT CLAIM

IMPORTANT NOTICE

THIS WATER RIGHT ABSTRACT MAY INCLUDE MODIFICATIONS OF THE WATER RIGHT AS CLAIMED OR AMENDED. MODIFICATIONS ARE AUTHORIZED BY THE MONTANA SUPREME COURT WATER RIGHT CLAIMS EXAMINATION RULES OR BY ORDER OF THE WATER COURT. OBJECTIONS MAY BE FILED ACCORDING TO PROCEDURES OUTLINED IN THE "NOTICE OF ENTRY OF INTERLOCUTORY DECREE AND NOTICE OF AVAILABILITY".

Water Right Number: 40M 30142973 STATEMENT OF CLAIM

Version: 1 -- ORIGINAL RIGHT

Status: ACTIVE

Owners: USA (DEPT OF INTERIOR BUREAU OF LAND MGMT)
5001 SOUTHGATE DR
BILLINGS, MT 59101-4669

Priority Date: JULY 11, 1935

Type of Historical Right: USE

Purpose (Use): STOCK

***Flow Rate:** A SPECIFIC FLOW RATE HAS NOT BEEN DECREED BECAUSE THIS USE CONSISTS OF STOCK DRINKING DIRECTLY FROM THE SOURCE, OR FROM A DITCH SYSTEM. THE FLOW RATE IS LIMITED TO THE MINIMUM AMOUNT HISTORICALLY NECESSARY TO SUSTAIN THIS PURPOSE.

***Volume:** THIS RIGHT INCLUDES THE AMOUNT OF WATER CONSUMPTIVELY USED FOR STOCKWATERING PURPOSES AT THE RATE OF 30 GALLONS PER DAY PER ANIMAL UNIT. ANIMAL UNITS SHALL BE BASED ON REASONABLE CARRYING CAPACITY AND HISTORICAL USE OF THE AREA SERVICED BY THIS WATER SOURCE.

Source Name: GRANT COULEE

Source Type: SURFACE WATER

THE SOURCE INCLUDES UNNAMED TRIBUTARIES OF GRANT COULEE.

Point of Diversion and Means of Diversion:

<u>ID</u>	<u>Govt Lot</u>	<u>Qtr Sec</u>	<u>Sec</u>	<u>Twp</u>	<u>Rge</u>	<u>County</u>
1		NENW	25	27N	34E	VALLEY

Period of Diversion: JANUARY 1 TO DECEMBER 31

Diversion Means: LIVESTOCK DIRECT FROM SOURCE

2		NESE	25	27N	34E	VALLEY
---	--	------	----	-----	-----	--------

Period of Diversion: JANUARY 1 TO DECEMBER 31

Diversion Means: LIVESTOCK DIRECT FROM SOURCE

3		NWNW	25	27N	34E	VALLEY
	Period of Diversion:	JANUARY 1 TO DECEMBER 31				
	Diversion Means:	LIVESTOCK DIRECT FROM SOURCE				
4		NWSE	25	27N	34E	VALLEY
	Period of Diversion:	JANUARY 1 TO DECEMBER 31				
	Diversion Means:	LIVESTOCK DIRECT FROM SOURCE				
5		SENW	25	27N	34E	VALLEY
	Period of Diversion:	JANUARY 1 TO DECEMBER 31				
	Diversion Means:	LIVESTOCK DIRECT FROM SOURCE				
6		SESE	25	27N	34E	VALLEY
	Period of Diversion:	JANUARY 1 TO DECEMBER 31				
	Diversion Means:	LIVESTOCK DIRECT FROM SOURCE				
7		SWNE	25	27N	34E	VALLEY
	Period of Diversion:	JANUARY 1 TO DECEMBER 31				
	Diversion Means:	LIVESTOCK DIRECT FROM SOURCE				
8		NENE	26	27N	34E	VALLEY
	Period of Diversion:	JANUARY 1 TO DECEMBER 31				
	Diversion Means:	LIVESTOCK DIRECT FROM SOURCE				
9		NENW	26	27N	34E	VALLEY
	Period of Diversion:	JANUARY 1 TO DECEMBER 31				
	Diversion Means:	LIVESTOCK DIRECT FROM SOURCE				
10		NWNE	26	27N	34E	VALLEY
	Period of Diversion:	JANUARY 1 TO DECEMBER 31				
	Diversion Means:	LIVESTOCK DIRECT FROM SOURCE				
11		2	31	27N	35E	VALLEY
	Period of Diversion:	JANUARY 1 TO DECEMBER 31				
	Diversion Means:	LIVESTOCK DIRECT FROM SOURCE				
	Period of Use:	JANUARY 1 TO DECEMBER 31				

Place of Use:

<u>ID</u>	<u>Acres</u>	<u>Govt Lot</u>	<u>Qtr Sec</u>	<u>Sec</u>	<u>Twp</u>	<u>Rge</u>	<u>County</u>
1			NENW	25	27N	34E	VALLEY
2			NESE	25	27N	34E	VALLEY
3			NWNW	25	27N	34E	VALLEY
4			NWSE	25	27N	34E	VALLEY
5			SENW	25	27N	34E	VALLEY
6			SESE	25	27N	34E	VALLEY
7			SWNE	25	27N	34E	VALLEY
8			NENE	26	27N	34E	VALLEY
9			NENW	26	27N	34E	VALLEY
10			NWNE	26	27N	34E	VALLEY
11		2		31	27N	35E	VALLEY

Remarks:

BLM FILED ELECTRONIC CLAIMS. THIS CLAIM REFERENCES BLM CLAIM ID BLM3615 AND GRAZING ALLOTMENT MT04572.

THE FOLLOWING ISSUES WERE IDENTIFIED BY THE DNRC DURING ITS EXAMINATION OF THIS WATER RIGHT CLAIM.

THIS CLAIM NUMBER WAS NOT INCLUDED IN THE BASIN 40M DECREE ISSUED 03/20/2009.

A BETTER UNDERSTANDING OF YOUR CLAIMED WATER RIGHT CAN BE OBTAINED BY COMPARING YOUR RIGHT WITH OTHER CLAIMS IN THE BASIN. FOR EXAMPLE, COMPARE PRIORITY DATES, FLOW RATES, VOLUMES, OR ACRES IRRIGATED. ALSO, YOUR WATER RIGHT MAY BE SUBJECT TO WATER RIGHTS IN ADJOINING SUBBASINS OR BASINS AS WELL AS BEING SUBJECT TO OTHER RIGHTS ON YOUR SOURCE OF SUPPLY. FINALLY, YOUR WATER RIGHT MAY BE SUBJECT TO INDIAN RESERVED AND FEDERAL RESERVED WATER RIGHTS.

COMPLETE DETAILS REGARDING THE DNRC PREPARATION OF THIS INTERLOCUTORY DECREE AND RELATED MATERIALS CAN BE REVIEWED AT THE OFFICE LOCATIONS IDENTIFIED IN THE DOCUMENT ENTITLED "NOTICE OF ENTRY OF INTERLOCUTORY DECREE AND NOTICE OF AVAILABILITY."

SEE GENERAL FINDINGS OF FACT AND CONCLUSIONS OF LAW FOR FURTHER EXPLANATION OF YOUR CLAIMED WATER RIGHT. THESE FINDINGS CAN BE FOUND AS INDICATED IN THE DOCUMENT ENTITLED "NOTICE OF ENTRY OF INTERLOCUTORY DECREE AND NOTICE OF AVAILABILITY." IF YOU NEED OBJECTION FORMS, OR HAVE QUESTIONS ABOUT WATER COURT PROCEDURES OR CHANGES TO YOUR RIGHT, YOU CAN CONTACT THE WATER COURT BY CALLING 1-800-624-3270 (WITHIN MONTANA ONLY) OR 1-406-586-4364, OR BY WRITING TO P.O. BOX 1389, BOZEMAN, MT 59771-1389.

INTERLOCUTORY DECREE
BEAVER CREEK, TRIBUTARY TO MILK RIVER
BASIN 40M
ABSTRACT OF WATER RIGHT CLAIM

IMPORTANT NOTICE

THIS WATER RIGHT ABSTRACT MAY INCLUDE MODIFICATIONS OF THE WATER RIGHT AS CLAIMED OR AMENDED. MODIFICATIONS ARE AUTHORIZED BY THE MONTANA SUPREME COURT WATER RIGHT CLAIMS EXAMINATION RULES OR BY ORDER OF THE WATER COURT. OBJECTIONS MAY BE FILED ACCORDING TO PROCEDURES OUTLINED IN THE "NOTICE OF ENTRY OF INTERLOCUTORY DECREE AND NOTICE OF AVAILABILITY".

Water Right Number: 40M 30142974 STATEMENT OF CLAIM
Version: 1 -- ORIGINAL RIGHT
Status: ACTIVE

Owners: USA (DEPT OF INTERIOR BUREAU OF LAND MGMT)
5001 SOUTHGATE DR
BILLINGS, MT 59101-4669

Priority Date: JULY 11, 1935

Type of Historical Right: USE

Purpose (Use): STOCK

***Flow Rate:** A SPECIFIC FLOW RATE HAS NOT BEEN DECREED BECAUSE THIS USE CONSISTS OF STOCK DRINKING DIRECTLY FROM THE SOURCE, OR FROM A DITCH SYSTEM. THE FLOW RATE IS LIMITED TO THE MINIMUM AMOUNT HISTORICALLY NECESSARY TO SUSTAIN THIS PURPOSE.

***Volume:** THIS RIGHT INCLUDES THE AMOUNT OF WATER CONSUMPTIVELY USED FOR STOCKWATERING PURPOSES AT THE RATE OF 30 GALLONS PER DAY PER ANIMAL UNIT. ANIMAL UNITS SHALL BE BASED ON REASONABLE CARRYING CAPACITY AND HISTORICAL USE OF THE AREA SERVICED BY THIS WATER SOURCE.

Source Name: GRANT COULEE

Source Type: SURFACE WATER

THE SOURCE INCLUDES UNNAMED TRIBUTARIES OF GRANT COULEE.

Point of Diversion and Means of Diversion:

<u>ID</u>	<u>Govt Lot</u>	<u>Qtr</u>	<u>Sec</u>	<u>Twp</u>	<u>Rge</u>	<u>County</u>
1		NWSW	5	26N	35E	VALLEY

Period of Diversion: JANUARY 1 TO DECEMBER 31

Diversion Means: LIVESTOCK DIRECT FROM SOURCE

2		SESW	5	26N	35E	VALLEY
---	--	------	---	-----	-----	--------

Period of Diversion: JANUARY 1 TO DECEMBER 31

Diversion Means: LIVESTOCK DIRECT FROM SOURCE

3	SWSE	5	26N	35E	VALLEY
Period of Diversion:	JANUARY 1 TO DECEMBER 31				
Diversion Means:	LIVESTOCK DIRECT FROM SOURCE				
4	SWSW	5	26N	35E	VALLEY
Period of Diversion:	JANUARY 1 TO DECEMBER 31				
Diversion Means:	LIVESTOCK DIRECT FROM SOURCE				
5	NESE	6	26N	35E	VALLEY
Period of Diversion:	JANUARY 1 TO DECEMBER 31				
Diversion Means:	LIVESTOCK DIRECT FROM SOURCE				
6	SENE	6	26N	35E	VALLEY
Period of Diversion:	JANUARY 1 TO DECEMBER 31				
Diversion Means:	LIVESTOCK DIRECT FROM SOURCE				
7	1	6	26N	35E	VALLEY
Period of Diversion:	JANUARY 1 TO DECEMBER 31				
Diversion Means:	LIVESTOCK DIRECT FROM SOURCE				
8	2	6	26N	35E	VALLEY
Period of Diversion:	JANUARY 1 TO DECEMBER 31				
Diversion Means:	LIVESTOCK DIRECT FROM SOURCE				
9	4	30	27N	35E	VALLEY
Period of Diversion:	JANUARY 1 TO DECEMBER 31				
Diversion Means:	LIVESTOCK DIRECT FROM SOURCE				
10	NENW	31	27N	35E	VALLEY
Period of Diversion:	JANUARY 1 TO DECEMBER 31				
Diversion Means:	LIVESTOCK DIRECT FROM SOURCE				
11	NESW	31	27N	35E	VALLEY
Period of Diversion:	JANUARY 1 TO DECEMBER 31				
Diversion Means:	LIVESTOCK DIRECT FROM SOURCE				
12	NWNE	31	27N	35E	VALLEY
Period of Diversion:	JANUARY 1 TO DECEMBER 31				
Diversion Means:	LIVESTOCK DIRECT FROM SOURCE				
13	NWSE	31	27N	35E	VALLEY
Period of Diversion:	JANUARY 1 TO DECEMBER 31				
Diversion Means:	LIVESTOCK DIRECT FROM SOURCE				
14	SENW	31	27N	35E	VALLEY
Period of Diversion:	JANUARY 1 TO DECEMBER 31				
Diversion Means:	LIVESTOCK DIRECT FROM SOURCE				
15	SWNE	31	27N	35E	VALLEY
Period of Diversion:	JANUARY 1 TO DECEMBER 31				

Diversion Means: LIVESTOCK DIRECT FROM SOURCE
 16 SWSE 31 27N 35E VALLEY
Period of Diversion: JANUARY 1 TO DECEMBER 31
Diversion Means: LIVESTOCK DIRECT FROM SOURCE
 17 1 31 27N 35E VALLEY
Period of Diversion: JANUARY 1 TO DECEMBER 31
Diversion Means: LIVESTOCK DIRECT FROM SOURCE
 18 2 31 27N 35E VALLEY
Period of Diversion: JANUARY 1 TO DECEMBER 31
Diversion Means: LIVESTOCK DIRECT FROM SOURCE
Period of Use: JANUARY 1 TO DECEMBER 31

Place of Use:

<u>ID</u>	<u>Acres</u>	<u>Govt Lot</u>	<u>Qtr Sec</u>	<u>Sec</u>	<u>Twp</u>	<u>Rge</u>	<u>County</u>
1			NWSW	5	26N	35E	VALLEY
2			SESW	5	26N	35E	VALLEY
3			SWSE	5	26N	35E	VALLEY
4			SWSW	5	26N	35E	VALLEY
5			NESE	6	26N	35E	VALLEY
6			SENE	6	26N	35E	VALLEY
7		1		6	26N	35E	VALLEY
8		2		6	26N	35E	VALLEY
9		4		30	27N	35E	VALLEY
10			NENW	31	27N	35E	VALLEY
11			NESW	31	27N	35E	VALLEY
12			NWNE	31	27N	35E	VALLEY
13			NWSE	31	27N	35E	VALLEY
14			SENW	31	27N	35E	VALLEY
15			SWNE	31	27N	35E	VALLEY
16			SWSE	31	27N	35E	VALLEY
17		1		31	27N	35E	VALLEY
18		2		31	27N	35E	VALLEY

Remarks:

BLM FILED ELECTRONIC CLAIMS. THIS CLAIM REFERENCES BLM CLAIM ID BLM3616 AND GRAZING ALLOTMENT MT04595.

THE FOLLOWING ISSUES WERE IDENTIFIED BY THE DNRC DURING ITS EXAMINATION OF THIS WATER RIGHT CLAIM.
 THIS CLAIM NUMBER WAS NOT INCLUDED IN THE BASIN 40M DECREE ISSUED 03/20/2009.

A BETTER UNDERSTANDING OF YOUR CLAIMED WATER RIGHT CAN BE OBTAINED BY COMPARING YOUR RIGHT WITH OTHER CLAIMS IN THE BASIN. FOR EXAMPLE, COMPARE PRIORITY DATES, FLOW RATES, VOLUMES, OR ACRES IRRIGATED. ALSO, YOUR WATER RIGHT MAY BE SUBJECT TO WATER RIGHTS IN ADJOINING SUBBASINS OR BASINS AS WELL AS BEING SUBJECT TO OTHER RIGHTS ON YOUR SOURCE OF SUPPLY. FINALLY, YOUR WATER RIGHT MAY BE SUBJECT TO INDIAN RESERVED AND FEDERAL RESERVED WATER RIGHTS.

COMPLETE DETAILS REGARDING THE DNRC PREPARATION OF THIS INTERLOCUTORY DECREE AND RELATED MATERIALS CAN BE REVIEWED AT THE OFFICE LOCATIONS IDENTIFIED IN THE DOCUMENT ENTITLED "NOTICE OF ENTRY OF INTERLOCUTORY DECREE AND NOTICE OF AVAILABILITY."

SEE GENERAL FINDINGS OF FACT AND CONCLUSIONS OF LAW FOR FURTHER EXPLANATION OF YOUR CLAIMED WATER RIGHT. THESE FINDINGS CAN BE FOUND AS INDICATED IN THE DOCUMENT ENTITLED "NOTICE OF ENTRY OF INTERLOCUTORY DECREE AND NOTICE OF AVAILABILITY." IF YOU NEED OBJECTION FORMS, OR HAVE QUESTIONS ABOUT WATER COURT PROCEDURES OR CHANGES TO YOUR RIGHT, YOU CAN CONTACT THE WATER COURT BY CALLING 1-800-624-3270 (WITHIN MONTANA ONLY) OR 1-406-586-4364, OR BY WRITING TO P.O. BOX 1389, BOZEMAN, MT 59771-1389.

**INTERLOCUTORY DECREE
BEAVER CREEK, TRIBUTARY TO MILK RIVER
BASIN 40M
ABSTRACT OF WATER RIGHT CLAIM**

IMPORTANT NOTICE

THIS WATER RIGHT ABSTRACT MAY INCLUDE MODIFICATIONS OF THE WATER RIGHT AS CLAIMED OR AMENDED. MODIFICATIONS ARE AUTHORIZED BY THE MONTANA SUPREME COURT WATER RIGHT CLAIMS EXAMINATION RULES OR BY ORDER OF THE WATER COURT. OBJECTIONS MAY BE FILED ACCORDING TO PROCEDURES OUTLINED IN THE "NOTICE OF ENTRY OF INTERLOCUTORY DECREE AND NOTICE OF AVAILABILITY".

Water Right Number: 40M 30142975 STATEMENT OF CLAIM

Version: 1 -- ORIGINAL RIGHT

Status: ACTIVE

Owners: USA (DEPT OF INTERIOR BUREAU OF LAND MGMT)
5001 SOUTHGATE DR
BILLINGS, MT 59101-4669

Priority Date: JULY 11, 1935

Type of Historical Right: USE

Purpose (Use): STOCK

***Flow Rate:** A SPECIFIC FLOW RATE HAS NOT BEEN DECREED BECAUSE THIS USE CONSISTS OF STOCK DRINKING DIRECTLY FROM THE SOURCE, OR FROM A DITCH SYSTEM. THE FLOW RATE IS LIMITED TO THE MINIMUM AMOUNT HISTORICALLY NECESSARY TO SUSTAIN THIS PURPOSE.

***Volume:** THIS RIGHT INCLUDES THE AMOUNT OF WATER CONSUMPTIVELY USED FOR STOCKWATERING PURPOSES AT THE RATE OF 30 GALLONS PER DAY PER ANIMAL UNIT. ANIMAL UNITS SHALL BE BASED ON REASONABLE CARRYING CAPACITY AND HISTORICAL USE OF THE AREA SERVICED BY THIS WATER SOURCE.

Source Name: HADLEY COULEE

Source Type: SURFACE WATER

Point of Diversion and Means of Diversion:

<u>ID</u>	<u>Govt Lot</u>	<u>Qtr</u>	<u>Sec</u>	<u>Twp</u>	<u>Rge</u>	<u>County</u>
1		SWNW	2	29N	34E	VALLEY
Period of Diversion:		JANUARY 1 TO DECEMBER 31				
Diversion Means:		LIVESTOCK DIRECT FROM SOURCE				
2	4		2	29N	34E	VALLEY
Period of Diversion:		JANUARY 1 TO DECEMBER 31				
Diversion Means:		LIVESTOCK DIRECT FROM SOURCE				
3		SENE	3	29N	34E	VALLEY
Period of Diversion:		JANUARY 1 TO DECEMBER 31				

Diversion Means: LIVESTOCK DIRECT FROM SOURCE
 4 SWNE 3 29N 34E VALLEY
Period of Diversion: JANUARY 1 TO DECEMBER 31
Diversion Means: LIVESTOCK DIRECT FROM SOURCE
 5 1 3 29N 34E VALLEY
Period of Diversion: JANUARY 1 TO DECEMBER 31
Diversion Means: LIVESTOCK DIRECT FROM SOURCE
 6 2 3 29N 34E VALLEY
Period of Diversion: JANUARY 1 TO DECEMBER 31
Diversion Means: LIVESTOCK DIRECT FROM SOURCE
 7 3 3 29N 34E VALLEY
Period of Diversion: JANUARY 1 TO DECEMBER 31
Diversion Means: LIVESTOCK DIRECT FROM SOURCE
Period of Use: JANUARY 1 TO DECEMBER 31

Place of Use:

<u>ID</u>	<u>Acres</u>	<u>Govt Lot</u>	<u>Qtr Sec</u>	<u>Sec</u>	<u>Twp</u>	<u>Rge</u>	<u>County</u>
1			SWNW	2	29N	34E	VALLEY
2		4		2	29N	34E	VALLEY
3			SENE	3	29N	34E	VALLEY
4			SWNE	3	29N	34E	VALLEY
5		1		3	29N	34E	VALLEY
6		2		3	29N	34E	VALLEY
7		3		3	29N	34E	VALLEY

Remarks:

BLM FILED ELECTRONIC CLAIMS. THIS CLAIM REFERENCES BLM CLAIM ID BLM3617 AND GRAZING ALLOTMENT MT04519.

THE FOLLOWING ISSUES WERE IDENTIFIED BY THE DNRC DURING ITS EXAMINATION OF THIS WATER RIGHT CLAIM.
 THIS CLAIM NUMBER WAS NOT INCLUDED IN THE BASIN 40M DECREE ISSUED 03/20/2009.

A BETTER UNDERSTANDING OF YOUR CLAIMED WATER RIGHT CAN BE OBTAINED BY COMPARING YOUR RIGHT WITH OTHER CLAIMS IN THE BASIN. FOR EXAMPLE, COMPARE PRIORITY DATES, FLOW RATES, VOLUMES, OR ACRES IRRIGATED. ALSO, YOUR WATER RIGHT MAY BE SUBJECT TO WATER RIGHTS IN ADJOINING SUBBASINS OR BASINS AS WELL AS BEING SUBJECT TO OTHER RIGHTS ON YOUR SOURCE OF SUPPLY. FINALLY, YOUR WATER RIGHT MAY BE SUBJECT TO INDIAN RESERVED AND FEDERAL RESERVED WATER RIGHTS.

COMPLETE DETAILS REGARDING THE DNRC PREPARATION OF THIS INTERLOCUTORY DECREE AND RELATED MATERIALS CAN BE REVIEWED AT THE OFFICE LOCATIONS IDENTIFIED IN THE DOCUMENT ENTITLED "NOTICE OF ENTRY OF INTERLOCUTORY DECREE AND NOTICE OF AVAILABILITY."

SEE GENERAL FINDINGS OF FACT AND CONCLUSIONS OF LAW FOR FURTHER EXPLANATION OF YOUR CLAIMED WATER RIGHT. THESE FINDINGS CAN BE FOUND AS INDICATED IN THE DOCUMENT ENTITLED "NOTICE OF ENTRY OF INTERLOCUTORY DECREE AND NOTICE OF AVAILABILITY." IF YOU NEED OBJECTION FORMS, OR HAVE QUESTIONS ABOUT WATER COURT PROCEDURES OR CHANGES TO YOUR RIGHT, YOU CAN CONTACT THE WATER COURT BY CALLING 1-800-624-3270 (WITHIN MONTANA ONLY) OR 1-406-586-4364, OR BY WRITING TO P.O. BOX 1389, BOZEMAN, MT 59771-1389.

**INTERLOCUTORY DECREE
BEAVER CREEK, TRIBUTARY TO MILK RIVER
BASIN 40M
ABSTRACT OF WATER RIGHT CLAIM**

IMPORTANT NOTICE

THIS WATER RIGHT ABSTRACT MAY INCLUDE MODIFICATIONS OF THE WATER RIGHT AS CLAIMED OR AMENDED. MODIFICATIONS ARE AUTHORIZED BY THE MONTANA SUPREME COURT WATER RIGHT CLAIMS EXAMINATION RULES OR BY ORDER OF THE WATER COURT. OBJECTIONS MAY BE FILED ACCORDING TO PROCEDURES OUTLINED IN THE "NOTICE OF ENTRY OF INTERLOCUTORY DECREE AND NOTICE OF AVAILABILITY".

Water Right Number: 40M 30142976 STATEMENT OF CLAIM
Version: 1 -- ORIGINAL RIGHT
Status: ACTIVE

Owners: USA (DEPT OF INTERIOR BUREAU OF LAND MGMT)
5001 SOUTHGATE DR
BILLINGS, MT 59101-4669

Priority Date: JULY 11, 1935

Type of Historical Right: USE

Purpose (Use): STOCK

***Flow Rate:** A SPECIFIC FLOW RATE HAS NOT BEEN DECREED BECAUSE THIS USE CONSISTS OF STOCK DRINKING DIRECTLY FROM THE SOURCE, OR FROM A DITCH SYSTEM. THE FLOW RATE IS LIMITED TO THE MINIMUM AMOUNT HISTORICALLY NECESSARY TO SUSTAIN THIS PURPOSE.

***Volume:** THIS RIGHT INCLUDES THE AMOUNT OF WATER CONSUMPTIVELY USED FOR STOCKWATERING PURPOSES AT THE RATE OF 30 GALLONS PER DAY PER ANIMAL UNIT. ANIMAL UNITS SHALL BE BASED ON REASONABLE CARRYING CAPACITY AND HISTORICAL USE OF THE AREA SERVICED BY THIS WATER SOURCE.

Source Name: HAMMOND COULEE

Source Type: SURFACE WATER

Point of Diversion and Means of Diversion:

<u>ID</u>	<u>Govt Lot</u>	<u>Qtr</u>	<u>Sec</u>	<u>Twp</u>	<u>Rge</u>	<u>County</u>
1		SWSW	1	27N	34E	VALLEY
Period of Diversion:	JANUARY 1 TO DECEMBER 31					
Diversion Means:	LIVESTOCK DIRECT FROM SOURCE					
2		NESE	2	27N	34E	VALLEY
Period of Diversion:	JANUARY 1 TO DECEMBER 31					
Diversion Means:	LIVESTOCK DIRECT FROM SOURCE					
3		SESE	2	27N	34E	VALLEY
Period of Diversion:	JANUARY 1 TO DECEMBER 31					

	Diversion Means:	LIVESTOCK DIRECT FROM SOURCE				
4		NENE	12	27N	34E	VALLEY
	Period of Diversion:	JANUARY 1 TO DECEMBER 31				
	Diversion Means:	LIVESTOCK DIRECT FROM SOURCE				
5		NENW	12	27N	34E	VALLEY
	Period of Diversion:	JANUARY 1 TO DECEMBER 31				
	Diversion Means:	LIVESTOCK DIRECT FROM SOURCE				
6		NWNE	12	27N	34E	VALLEY
	Period of Diversion:	JANUARY 1 TO DECEMBER 31				
	Diversion Means:	LIVESTOCK DIRECT FROM SOURCE				
7		NWNW	12	27N	34E	VALLEY
	Period of Diversion:	JANUARY 1 TO DECEMBER 31				
	Diversion Means:	LIVESTOCK DIRECT FROM SOURCE				
8		SENE	12	27N	34E	VALLEY
	Period of Diversion:	JANUARY 1 TO DECEMBER 31				
	Diversion Means:	LIVESTOCK DIRECT FROM SOURCE				
9		NESW	7	27N	35E	VALLEY
	Period of Diversion:	JANUARY 1 TO DECEMBER 31				
	Diversion Means:	LIVESTOCK DIRECT FROM SOURCE				
10		NWSE	7	27N	35E	VALLEY
	Period of Diversion:	JANUARY 1 TO DECEMBER 31				
	Diversion Means:	LIVESTOCK DIRECT FROM SOURCE				
11		SENE	7	27N	35E	VALLEY
	Period of Diversion:	JANUARY 1 TO DECEMBER 31				
	Diversion Means:	LIVESTOCK DIRECT FROM SOURCE				
12		SESE	7	27N	35E	VALLEY
	Period of Diversion:	JANUARY 1 TO DECEMBER 31				
	Diversion Means:	LIVESTOCK DIRECT FROM SOURCE				
13		SWSE	7	27N	35E	VALLEY
	Period of Diversion:	JANUARY 1 TO DECEMBER 31				
	Diversion Means:	LIVESTOCK DIRECT FROM SOURCE				
14		2	7	27N	35E	VALLEY
	Period of Diversion:	JANUARY 1 TO DECEMBER 31				
	Diversion Means:	LIVESTOCK DIRECT FROM SOURCE				
15		3	7	27N	35E	VALLEY
	Period of Diversion:	JANUARY 1 TO DECEMBER 31				
	Diversion Means:	LIVESTOCK DIRECT FROM SOURCE				
16		NWNW	17	27N	35E	VALLEY

Period of Diversion: JANUARY 1 TO DECEMBER 31
Diversion Means: LIVESTOCK DIRECT FROM SOURCE
 17 SENW 17 27N 35E VALLEY
Period of Diversion: JANUARY 1 TO DECEMBER 31
Diversion Means: LIVESTOCK DIRECT FROM SOURCE
 18 SWNW 17 27N 35E VALLEY
Period of Diversion: JANUARY 1 TO DECEMBER 31
Diversion Means: LIVESTOCK DIRECT FROM SOURCE
 19 NENE 18 27N 35E VALLEY
Period of Diversion: JANUARY 1 TO DECEMBER 31
Diversion Means: LIVESTOCK DIRECT FROM SOURCE

Period of Use: JANUARY 1 TO DECEMBER 31

Place of Use:

<u>ID</u>	<u>Acres</u>	<u>Govt Lot</u>	<u>Qtr Sec</u>	<u>Sec</u>	<u>Twp</u>	<u>Rge</u>	<u>County</u>
1			SWSW	1	27N	34E	VALLEY
2			NESE	2	27N	34E	VALLEY
3			SESE	2	27N	34E	VALLEY
4			NENE	12	27N	34E	VALLEY
5			NENW	12	27N	34E	VALLEY
6			NWNE	12	27N	34E	VALLEY
7			NWNW	12	27N	34E	VALLEY
8			SENE	12	27N	34E	VALLEY
9			NESW	7	27N	35E	VALLEY
10			NWSE	7	27N	35E	VALLEY
11			SESW	7	27N	35E	VALLEY
12			SESE	7	27N	35E	VALLEY
13			SWSE	7	27N	35E	VALLEY
14		2		7	27N	35E	VALLEY
15		3		7	27N	35E	VALLEY
16			NWNW	17	27N	35E	VALLEY
17			SESW	17	27N	35E	VALLEY
18			SWNW	17	27N	35E	VALLEY
19			NENE	18	27N	35E	VALLEY

Remarks:

BLM FILED ELECTRONIC CLAIMS. THIS CLAIM REFERENCES BLM CLAIM ID BLM3618 AND GRAZING ALLOTMENT MT03144.

THE FOLLOWING ISSUES WERE IDENTIFIED BY THE DNRC DURING ITS EXAMINATION OF THIS WATER RIGHT CLAIM.
 THIS CLAIM NUMBER WAS NOT INCLUDED IN THE BASIN 40M DECREE ISSUED 03/20/2009.
 THE WATER RIGHTS LISTED FOLLOWING THIS STATEMENT WERE FILED BY DIFFERENT PARTIES WHO CLAIM OVERLAPPING PLACES OF USE. 40M 30133632, 40M 30133630, & 40M 30142976.

A BETTER UNDERSTANDING OF YOUR CLAIMED WATER RIGHT CAN BE OBTAINED BY COMPARING YOUR RIGHT WITH OTHER CLAIMS IN THE BASIN. FOR EXAMPLE, COMPARE PRIORITY DATES, FLOW RATES, VOLUMES, OR ACRES IRRIGATED. ALSO, YOUR WATER RIGHT MAY BE SUBJECT TO WATER RIGHTS IN ADJOINING SUBBASINS OR BASINS AS WELL AS BEING SUBJECT TO OTHER RIGHTS ON YOUR SOURCE OF SUPPLY. FINALLY, YOUR WATER RIGHT MAY BE SUBJECT TO INDIAN RESERVED AND FEDERAL RESERVED WATER RIGHTS.

COMPLETE DETAILS REGARDING THE DNRC PREPARATION OF THIS INTERLOCUTORY DECREE AND RELATED MATERIALS CAN BE REVIEWED AT THE OFFICE LOCATIONS IDENTIFIED IN THE DOCUMENT ENTITLED "NOTICE OF ENTRY OF INTERLOCUTORY DECREE AND NOTICE OF AVAILABILITY."

SEE GENERAL FINDINGS OF FACT AND CONCLUSIONS OF LAW FOR FURTHER EXPLANATION OF YOUR CLAIMED WATER RIGHT. THESE FINDINGS CAN BE FOUND AS INDICATED IN THE DOCUMENT ENTITLED "NOTICE OF ENTRY OF INTERLOCUTORY DECREE AND NOTICE OF AVAILABILITY." IF YOU NEED OBJECTION FORMS, OR HAVE QUESTIONS ABOUT WATER COURT PROCEDURES OR CHANGES TO YOUR RIGHT, YOU CAN CONTACT THE WATER COURT BY CALLING 1-800-624-3270 (WITHIN MONTANA ONLY) OR 1-406-586-4364, OR BY WRITING TO P.O. BOX 1389, BOZEMAN, MT 59771-1389.

**INTERLOCUTORY DECREE
BEAVER CREEK, TRIBUTARY TO MILK RIVER
BASIN 40M
ABSTRACT OF WATER RIGHT CLAIM**

IMPORTANT NOTICE

THIS WATER RIGHT ABSTRACT MAY INCLUDE MODIFICATIONS OF THE WATER RIGHT AS CLAIMED OR AMENDED. MODIFICATIONS ARE AUTHORIZED BY THE MONTANA SUPREME COURT WATER RIGHT CLAIMS EXAMINATION RULES OR BY ORDER OF THE WATER COURT. OBJECTIONS MAY BE FILED ACCORDING TO PROCEDURES OUTLINED IN THE "NOTICE OF ENTRY OF INTERLOCUTORY DECREE AND NOTICE OF AVAILABILITY".

Water Right Number: 40M 30142977 STATEMENT OF CLAIM

Version: 1 -- ORIGINAL RIGHT

Status: ACTIVE

Owners: USA (DEPT OF INTERIOR BUREAU OF LAND MGMT)
5001 SOUTHGATE DR
BILLINGS, MT 59101-4669

Priority Date: JULY 11, 1935

Type of Historical Right: USE

Purpose (Use): STOCK

***Flow Rate:** A SPECIFIC FLOW RATE HAS NOT BEEN DECREED BECAUSE THIS USE CONSISTS OF STOCK DRINKING DIRECTLY FROM THE SOURCE, OR FROM A DITCH SYSTEM. THE FLOW RATE IS LIMITED TO THE MINIMUM AMOUNT HISTORICALLY NECESSARY TO SUSTAIN THIS PURPOSE.

***Volume:** THIS RIGHT INCLUDES THE AMOUNT OF WATER CONSUMPTIVELY USED FOR STOCKWATERING PURPOSES AT THE RATE OF 30 GALLONS PER DAY PER ANIMAL UNIT. ANIMAL UNITS SHALL BE BASED ON REASONABLE CARRYING CAPACITY AND HISTORICAL USE OF THE AREA SERVICED BY THIS WATER SOURCE.

Source Name: HOME COULEE

Source Type: SURFACE WATER

Point of Diversion and Means of Diversion:

<u>ID</u>	<u>Govt Lot</u>	<u>Qtr</u>	<u>Sec</u>	<u>Twp</u>	<u>Rge</u>	<u>County</u>
1	1		31	29N	35E	VALLEY

Period of Diversion: JANUARY 1 TO DECEMBER 31

Diversion Means: LIVESTOCK DIRECT FROM SOURCE

2	2		31	29N	35E	VALLEY
---	---	--	----	-----	-----	--------

Period of Diversion: JANUARY 1 TO DECEMBER 31

Diversion Means: LIVESTOCK DIRECT FROM SOURCE

Period of Use: JANUARY 1 TO DECEMBER 31

Place of Use:

<u>ID</u>	<u>Acres</u>	<u>Govt Lot</u>	<u>Qtr Sec</u>	<u>Sec</u>	<u>Twp</u>	<u>Rge</u>	<u>County</u>
1		1		31	29N	35E	VALLEY
2		2		31	29N	35E	VALLEY

Remarks:

BLM FILED ELECTRONIC CLAIMS. THIS CLAIM REFERENCES BLM CLAIM ID BLM3619 AND GRAZING ALLOTMENT MT04530.

THE FOLLOWING ISSUES WERE IDENTIFIED BY THE DNRC DURING ITS EXAMINATION OF THIS WATER RIGHT CLAIM.

THIS CLAIM NUMBER WAS NOT INCLUDED IN THE BASIN 40M DECREE ISSUED 03/20/2009.

THE WATER RIGHTS LISTED FOLLOWING THIS STATEMENT WERE FILED BY DIFFERENT PARTIES WHO CLAIM OVERLAPPING PLACES OF USE. 40M 30133948 & 40M 30142977.

A BETTER UNDERSTANDING OF YOUR CLAIMED WATER RIGHT CAN BE OBTAINED BY COMPARING YOUR RIGHT WITH OTHER CLAIMS IN THE BASIN. FOR EXAMPLE, COMPARE PRIORITY DATES, FLOW RATES, VOLUMES, OR ACRES IRRIGATED. ALSO, YOUR WATER RIGHT MAY BE SUBJECT TO WATER RIGHTS IN ADJOINING SUBBASINS OR BASINS AS WELL AS BEING SUBJECT TO OTHER RIGHTS ON YOUR SOURCE OF SUPPLY. FINALLY, YOUR WATER RIGHT MAY BE SUBJECT TO INDIAN RESERVED AND FEDERAL RESERVED WATER RIGHTS.

COMPLETE DETAILS REGARDING THE DNRC PREPARATION OF THIS INTERLOCUTORY DECREE AND RELATED MATERIALS CAN BE REVIEWED AT THE OFFICE LOCATIONS IDENTIFIED IN THE DOCUMENT ENTITLED "NOTICE OF ENTRY OF INTERLOCUTORY DECREE AND NOTICE OF AVAILABILITY."

SEE GENERAL FINDINGS OF FACT AND CONCLUSIONS OF LAW FOR FURTHER EXPLANATION OF YOUR CLAIMED WATER RIGHT. THESE FINDINGS CAN BE FOUND AS INDICATED IN THE DOCUMENT ENTITLED "NOTICE OF ENTRY OF INTERLOCUTORY DECREE AND NOTICE OF AVAILABILITY." IF YOU NEED OBJECTION FORMS, OR HAVE QUESTIONS ABOUT WATER COURT PROCEDURES OR CHANGES TO YOUR RIGHT, YOU CAN CONTACT THE WATER COURT BY CALLING 1-800-624-3270 (WITHIN MONTANA ONLY) OR 1-406-586-4364, OR BY WRITING TO P.O. BOX 1389, BOZEMAN, MT 59771-1389.

**INTERLOCUTORY DECREE
BEAVER CREEK, TRIBUTARY TO MILK RIVER
BASIN 40M
ABSTRACT OF WATER RIGHT CLAIM**

IMPORTANT NOTICE

THIS WATER RIGHT ABSTRACT MAY INCLUDE MODIFICATIONS OF THE WATER RIGHT AS CLAIMED OR AMENDED. MODIFICATIONS ARE AUTHORIZED BY THE MONTANA SUPREME COURT WATER RIGHT CLAIMS EXAMINATION RULES OR BY ORDER OF THE WATER COURT. OBJECTIONS MAY BE FILED ACCORDING TO PROCEDURES OUTLINED IN THE "NOTICE OF ENTRY OF INTERLOCUTORY DECREE AND NOTICE OF AVAILABILITY".

Water Right Number: 40M 30142978 STATEMENT OF CLAIM
Version: 1 -- ORIGINAL RIGHT
Status: ACTIVE

Owners: USA (DEPT OF INTERIOR BUREAU OF LAND MGMT)
5001 SOUTHGATE DR
BILLINGS, MT 59101-4669

Priority Date: JULY 11, 1935

Type of Historical Right: USE

Purpose (Use): STOCK

***Flow Rate:** A SPECIFIC FLOW RATE HAS NOT BEEN DECREED BECAUSE THIS USE CONSISTS OF STOCK DRINKING DIRECTLY FROM THE SOURCE, OR FROM A DITCH SYSTEM. THE FLOW RATE IS LIMITED TO THE MINIMUM AMOUNT HISTORICALLY NECESSARY TO SUSTAIN THIS PURPOSE.

***Volume:** THIS RIGHT INCLUDES THE AMOUNT OF WATER CONSUMPTIVELY USED FOR STOCKWATERING PURPOSES AT THE RATE OF 30 GALLONS PER DAY PER ANIMAL UNIT. ANIMAL UNITS SHALL BE BASED ON REASONABLE CARRYING CAPACITY AND HISTORICAL USE OF THE AREA SERVICED BY THIS WATER SOURCE.

Source Name: HOME COULEE

Source Type: SURFACE WATER

Point of Diversion and Means of Diversion:

<u>ID</u>	<u>Govt Lot</u>	<u>Qtr</u>	<u>Sec</u>	<u>Twp</u>	<u>Rge</u>	<u>County</u>
1		SESW	2	28N	35E	VALLEY
Period of Diversion:		JANUARY 1 TO DECEMBER 31				
Diversion Means:		LIVESTOCK DIRECT FROM SOURCE				
2		SWSE	2	28N	35E	VALLEY
Period of Diversion:		JANUARY 1 TO DECEMBER 31				
Diversion Means:		LIVESTOCK DIRECT FROM SOURCE				
3		NESE	3	28N	35E	VALLEY
Period of Diversion:		JANUARY 1 TO DECEMBER 31				

	Diversion Means:	LIVESTOCK DIRECT FROM SOURCE				
4		SENW	3	28N	35E	VALLEY
	Period of Diversion:	JANUARY 1 TO DECEMBER 31				
	Diversion Means:	LIVESTOCK DIRECT FROM SOURCE				
5		1	4	28N	35E	VALLEY
	Period of Diversion:	JANUARY 1 TO DECEMBER 31				
	Diversion Means:	LIVESTOCK DIRECT FROM SOURCE				
6		NESE	31	29N	35E	VALLEY
	Period of Diversion:	JANUARY 1 TO DECEMBER 31				
	Diversion Means:	LIVESTOCK DIRECT FROM SOURCE				
7		NESW	31	29N	35E	VALLEY
	Period of Diversion:	JANUARY 1 TO DECEMBER 31				
	Diversion Means:	LIVESTOCK DIRECT FROM SOURCE				
8		SENW	31	29N	35E	VALLEY
	Period of Diversion:	JANUARY 1 TO DECEMBER 31				
	Diversion Means:	LIVESTOCK DIRECT FROM SOURCE				
9		SESE	31	29N	35E	VALLEY
	Period of Diversion:	JANUARY 1 TO DECEMBER 31				
	Diversion Means:	LIVESTOCK DIRECT FROM SOURCE				
10		SWNE	31	29N	35E	VALLEY
	Period of Diversion:	JANUARY 1 TO DECEMBER 31				
	Diversion Means:	LIVESTOCK DIRECT FROM SOURCE				
11		1	31	29N	35E	VALLEY
	Period of Diversion:	JANUARY 1 TO DECEMBER 31				
	Diversion Means:	LIVESTOCK DIRECT FROM SOURCE				
12		2	31	29N	35E	VALLEY
	Period of Diversion:	JANUARY 1 TO DECEMBER 31				
	Diversion Means:	LIVESTOCK DIRECT FROM SOURCE				
13		SWSW	32	29N	35E	VALLEY
	Period of Diversion:	JANUARY 1 TO DECEMBER 31				
	Diversion Means:	LIVESTOCK DIRECT FROM SOURCE				
	Period of Use:	JANUARY 1 TO DECEMBER 31				

Place of Use:

<u>ID</u>	<u>Acres</u>	<u>Govt Lot</u>	<u>Qtr Sec</u>	<u>Sec</u>	<u>Twp</u>	<u>Rge</u>	<u>County</u>
1			SESW	2	28N	35E	VALLEY
2			SWSE	2	28N	35E	VALLEY
3			NESE	3	28N	35E	VALLEY
4			SENW	3	28N	35E	VALLEY
5		1		4	28N	35E	VALLEY
6			NESE	31	29N	35E	VALLEY
7			NESW	31	29N	35E	VALLEY
8			SENW	31	29N	35E	VALLEY
9			SESE	31	29N	35E	VALLEY
10			SWNE	31	29N	35E	VALLEY
11		1		31	29N	35E	VALLEY
12		2		31	29N	35E	VALLEY
13			SWSW	32	29N	35E	VALLEY

Remarks:

BLM FILED ELECTRONIC CLAIMS. THIS CLAIM REFERENCES BLM CLAIM ID BLM3620 AND GRAZING ALLOTMENT MT04550.

THE FOLLOWING ISSUES WERE IDENTIFIED BY THE DNRC DURING ITS EXAMINATION OF THIS WATER RIGHT CLAIM.

THIS CLAIM NUMBER WAS NOT INCLUDED IN THE BASIN 40M DECREE ISSUED 03/20/2009.

THE WATER RIGHTS LISTED FOLLOWING THIS STATEMENT WERE FILED BY DIFFERENT PARTIES WHO CLAIM OVERLAPPING PLACES OF USE. 40M 30142978 & 40M 30133948.

A BETTER UNDERSTANDING OF YOUR CLAIMED WATER RIGHT CAN BE OBTAINED BY COMPARING YOUR RIGHT WITH OTHER CLAIMS IN THE BASIN. FOR EXAMPLE, COMPARE PRIORITY DATES, FLOW RATES, VOLUMES, OR ACRES IRRIGATED. ALSO, YOUR WATER RIGHT MAY BE SUBJECT TO WATER RIGHTS IN ADJOINING SUBBASINS OR BASINS AS WELL AS BEING SUBJECT TO OTHER RIGHTS ON YOUR SOURCE OF SUPPLY. FINALLY, YOUR WATER RIGHT MAY BE SUBJECT TO INDIAN RESERVED AND FEDERAL RESERVED WATER RIGHTS.

COMPLETE DETAILS REGARDING THE DNRC PREPARATION OF THIS INTERLOCUTORY DECREE AND RELATED MATERIALS CAN BE REVIEWED AT THE OFFICE LOCATIONS IDENTIFIED IN THE DOCUMENT ENTITLED "NOTICE OF ENTRY OF INTERLOCUTORY DECREE AND NOTICE OF AVAILABILITY."

SEE GENERAL FINDINGS OF FACT AND CONCLUSIONS OF LAW FOR FURTHER EXPLANATION OF YOUR CLAIMED WATER RIGHT. THESE FINDINGS CAN BE FOUND AS INDICATED IN THE DOCUMENT ENTITLED "NOTICE OF ENTRY OF INTERLOCUTORY DECREE AND NOTICE OF AVAILABILITY." IF YOU NEED OBJECTION FORMS, OR HAVE QUESTIONS ABOUT WATER COURT PROCEDURES OR CHANGES TO YOUR RIGHT, YOU CAN CONTACT THE WATER COURT BY CALLING 1-800-624-3270 (WITHIN MONTANA ONLY) OR 1-406-586-4364, OR BY WRITING TO P.O. BOX 1389, BOZEMAN, MT 59771-1389.

**INTERLOCUTORY DECREE
BEAVER CREEK, TRIBUTARY TO MILK RIVER
BASIN 40M
ABSTRACT OF WATER RIGHT CLAIM**

IMPORTANT NOTICE

THIS WATER RIGHT ABSTRACT MAY INCLUDE MODIFICATIONS OF THE WATER RIGHT AS CLAIMED OR AMENDED. MODIFICATIONS ARE AUTHORIZED BY THE MONTANA SUPREME COURT WATER RIGHT CLAIMS EXAMINATION RULES OR BY ORDER OF THE WATER COURT. OBJECTIONS MAY BE FILED ACCORDING TO PROCEDURES OUTLINED IN THE "NOTICE OF ENTRY OF INTERLOCUTORY DECREE AND NOTICE OF AVAILABILITY".

Water Right Number: 40M 30142979 STATEMENT OF CLAIM
Version: 1 -- ORIGINAL RIGHT
Status: ACTIVE

Owners: USA (DEPT OF INTERIOR BUREAU OF LAND MGMT)
5001 SOUTHGATE DR
BILLINGS, MT 59101-4669

Priority Date: JULY 11, 1935

Type of Historical Right: USE

Purpose (Use): STOCK

***Flow Rate:** A SPECIFIC FLOW RATE HAS NOT BEEN DECREED BECAUSE THIS USE CONSISTS OF STOCK DRINKING DIRECTLY FROM THE SOURCE, OR FROM A DITCH SYSTEM. THE FLOW RATE IS LIMITED TO THE MINIMUM AMOUNT HISTORICALLY NECESSARY TO SUSTAIN THIS PURPOSE.

***Volume:** THIS RIGHT INCLUDES THE AMOUNT OF WATER CONSUMPTIVELY USED FOR STOCKWATERING PURPOSES AT THE RATE OF 30 GALLONS PER DAY PER ANIMAL UNIT. ANIMAL UNITS SHALL BE BASED ON REASONABLE CARRYING CAPACITY AND HISTORICAL USE OF THE AREA SERVICED BY THIS WATER SOURCE.

Source Name: KROME COULEE

Source Type: SURFACE WATER

Point of Diversion and Means of Diversion:

<u>ID</u>	<u>Govt Lot</u>	<u>Qtr</u>	<u>Sec</u>	<u>Twp</u>	<u>Rge</u>	<u>County</u>
1		NWSE	28	27N	34E	VALLEY
Period of Diversion:	JANUARY 1 TO DECEMBER 31					
Diversion Means:	LIVESTOCK DIRECT FROM SOURCE					
2		SESE	28	27N	34E	VALLEY
Period of Diversion:	JANUARY 1 TO DECEMBER 31					
Diversion Means:	LIVESTOCK DIRECT FROM SOURCE					
3		SWSE	28	27N	34E	VALLEY
Period of Diversion:	JANUARY 1 TO DECEMBER 31					

Diversion Means: LIVESTOCK DIRECT FROM SOURCE
4 NENE 33 27N 34E VALLEY

Period of Diversion: JANUARY 1 TO DECEMBER 31

Diversion Means: LIVESTOCK DIRECT FROM SOURCE

Period of Use: JANUARY 1 TO DECEMBER 31

Place of Use:

<u>ID</u>	<u>Acres</u>	<u>Govt Lot</u>	<u>Qtr Sec</u>	<u>Sec</u>	<u>Twp</u>	<u>Rge</u>	<u>County</u>
1			NWSE	28	27N	34E	VALLEY
2			SESE	28	27N	34E	VALLEY
3			SWSE	28	27N	34E	VALLEY
4			NENE	33	27N	34E	VALLEY

Remarks:

BLM FILED ELECTRONIC CLAIMS. THIS CLAIM REFERENCES BLM CLAIM ID BLM3621 AND GRAZING ALLOTMENT MT04571.

THE FOLLOWING ISSUES WERE IDENTIFIED BY THE DNRC DURING ITS EXAMINATION OF THIS WATER RIGHT CLAIM.

THIS CLAIM NUMBER WAS NOT INCLUDED IN THE BASIN 40M DECREE ISSUED 03/20/2009.

THE WATER RIGHTS LISTED FOLLOWING THIS STATEMENT WERE FILED BY DIFFERENT PARTIES WHO CLAIM OVERLAPPING PLACES OF USE. 40M 30142979 & 40M 30123627.

A BETTER UNDERSTANDING OF YOUR CLAIMED WATER RIGHT CAN BE OBTAINED BY COMPARING YOUR RIGHT WITH OTHER CLAIMS IN THE BASIN. FOR EXAMPLE, COMPARE PRIORITY DATES, FLOW RATES, VOLUMES, OR ACRES IRRIGATED. ALSO, YOUR WATER RIGHT MAY BE SUBJECT TO WATER RIGHTS IN ADJOINING SUBBASINS OR BASINS AS WELL AS BEING SUBJECT TO OTHER RIGHTS ON YOUR SOURCE OF SUPPLY. FINALLY, YOUR WATER RIGHT MAY BE SUBJECT TO INDIAN RESERVED AND FEDERAL RESERVED WATER RIGHTS.

COMPLETE DETAILS REGARDING THE DNRC PREPARATION OF THIS INTERLOCUTORY DECREE AND RELATED MATERIALS CAN BE REVIEWED AT THE OFFICE LOCATIONS IDENTIFIED IN THE DOCUMENT ENTITLED "NOTICE OF ENTRY OF INTERLOCUTORY DECREE AND NOTICE OF AVAILABILITY."

SEE GENERAL FINDINGS OF FACT AND CONCLUSIONS OF LAW FOR FURTHER EXPLANATION OF YOUR CLAIMED WATER RIGHT. THESE FINDINGS CAN BE FOUND AS INDICATED IN THE DOCUMENT ENTITLED "NOTICE OF ENTRY OF INTERLOCUTORY DECREE AND NOTICE OF AVAILABILITY." IF YOU NEED OBJECTION FORMS, OR HAVE QUESTIONS ABOUT WATER COURT PROCEDURES OR CHANGES TO YOUR RIGHT, YOU CAN CONTACT THE WATER COURT BY CALLING 1-800-624-3270 (WITHIN MONTANA ONLY) OR 1-406-586-4364, OR BY WRITING TO P.O. BOX 1389, BOZEMAN, MT 59771-1389.

**INTERLOCUTORY DECREE
BEAVER CREEK, TRIBUTARY TO MILK RIVER
BASIN 40M
ABSTRACT OF WATER RIGHT CLAIM**

IMPORTANT NOTICE

THIS WATER RIGHT ABSTRACT MAY INCLUDE MODIFICATIONS OF THE WATER RIGHT AS CLAIMED OR AMENDED. MODIFICATIONS ARE AUTHORIZED BY THE MONTANA SUPREME COURT WATER RIGHT CLAIMS EXAMINATION RULES OR BY ORDER OF THE WATER COURT. OBJECTIONS MAY BE FILED ACCORDING TO PROCEDURES OUTLINED IN THE "NOTICE OF ENTRY OF INTERLOCUTORY DECREE AND NOTICE OF AVAILABILITY".

Water Right Number: 40M 30142980 STATEMENT OF CLAIM
Version: 1 -- ORIGINAL RIGHT
Status: ACTIVE

Owners: USA (DEPT OF INTERIOR BUREAU OF LAND MGMT)
5001 SOUTHGATE DR
BILLINGS, MT 59101-4669

Priority Date: JULY 11, 1935

Type of Historical Right: USE

Purpose (Use): STOCK

***Flow Rate:** A SPECIFIC FLOW RATE HAS NOT BEEN DECREED BECAUSE THIS USE CONSISTS OF STOCK DRINKING DIRECTLY FROM THE SOURCE, OR FROM A DITCH SYSTEM. THE FLOW RATE IS LIMITED TO THE MINIMUM AMOUNT HISTORICALLY NECESSARY TO SUSTAIN THIS PURPOSE.

***Volume:** THIS RIGHT INCLUDES THE AMOUNT OF WATER CONSUMPTIVELY USED FOR STOCKWATERING PURPOSES AT THE RATE OF 30 GALLONS PER DAY PER ANIMAL UNIT. ANIMAL UNITS SHALL BE BASED ON REASONABLE CARRYING CAPACITY AND HISTORICAL USE OF THE AREA SERVICED BY THIS WATER SOURCE.

Source Name: KROME COULEE

Source Type: SURFACE WATER

Point of Diversion and Means of Diversion:

<u>ID</u>	<u>Govt Lot</u>	<u>Qtr</u>	<u>Sec</u>	<u>Twp</u>	<u>Rge</u>	<u>County</u>
1		NENE	33	27N	34E	VALLEY
Period of Diversion:	JANUARY 1 TO DECEMBER 31					
Diversion Means:	LIVESTOCK DIRECT FROM SOURCE					
2		SENE	33	27N	34E	VALLEY
Period of Diversion:	JANUARY 1 TO DECEMBER 31					
Diversion Means:	LIVESTOCK DIRECT FROM SOURCE					
3		NESE	34	27N	34E	VALLEY
Period of Diversion:	JANUARY 1 TO DECEMBER 31					

Diversion Means: LIVESTOCK DIRECT FROM SOURCE
 4 NESW 34 27N 34E VALLEY
Period of Diversion: JANUARY 1 TO DECEMBER 31
Diversion Means: LIVESTOCK DIRECT FROM SOURCE
 5 NWSE 34 27N 34E VALLEY
Period of Diversion: JANUARY 1 TO DECEMBER 31
Diversion Means: LIVESTOCK DIRECT FROM SOURCE
 6 SENW 34 27N 34E VALLEY
Period of Diversion: JANUARY 1 TO DECEMBER 31
Diversion Means: LIVESTOCK DIRECT FROM SOURCE
 7 SWNW 34 27N 34E VALLEY
Period of Diversion: JANUARY 1 TO DECEMBER 31
Diversion Means: LIVESTOCK DIRECT FROM SOURCE
 8 NWSW 35 27N 34E VALLEY
Period of Diversion: JANUARY 1 TO DECEMBER 31
Diversion Means: LIVESTOCK DIRECT FROM SOURCE

Period of Use: JANUARY 1 TO DECEMBER 31

Place of Use:

<u>ID</u>	<u>Acres</u>	<u>Govt Lot</u>	<u>Qtr Sec</u>	<u>Sec</u>	<u>Twp</u>	<u>Rge</u>	<u>County</u>
1			NENE	33	27N	34E	VALLEY
2			SENE	33	27N	34E	VALLEY
3			NESE	34	27N	34E	VALLEY
4			NESW	34	27N	34E	VALLEY
5			NWSE	34	27N	34E	VALLEY
6			SENW	34	27N	34E	VALLEY
7			SWNW	34	27N	34E	VALLEY
8			NWSW	35	27N	34E	VALLEY

Remarks:

BLM FILED ELECTRONIC CLAIMS. THIS CLAIM REFERENCES BLM CLAIM ID BLM3622 AND GRAZING ALLOTMENT MT04572.

THE FOLLOWING ISSUES WERE IDENTIFIED BY THE DNRC DURING ITS EXAMINATION OF THIS WATER RIGHT CLAIM.
 THIS CLAIM NUMBER WAS NOT INCLUDED IN THE BASIN 40M DECREE ISSUED 03/20/2009.
 THE WATER RIGHTS LISTED FOLLOWING THIS STATEMENT WERE FILED BY DIFFERENT PARTIES WHO CLAIM OVERLAPPING PLACES OF USE. 40M 30123627 & 40M 30142980.

A BETTER UNDERSTANDING OF YOUR CLAIMED WATER RIGHT CAN BE OBTAINED BY COMPARING YOUR RIGHT WITH OTHER CLAIMS IN THE BASIN. FOR EXAMPLE, COMPARE PRIORITY DATES, FLOW RATES, VOLUMES, OR ACRES IRRIGATED. ALSO, YOUR WATER RIGHT MAY BE SUBJECT TO WATER RIGHTS IN ADJOINING SUBBASINS OR BASINS AS WELL AS BEING SUBJECT TO OTHER RIGHTS ON YOUR SOURCE OF SUPPLY. FINALLY, YOUR WATER RIGHT MAY BE SUBJECT TO INDIAN RESERVED AND FEDERAL RESERVED WATER RIGHTS.

COMPLETE DETAILS REGARDING THE DNRC PREPARATION OF THIS INTERLOCUTORY DECREE AND RELATED MATERIALS CAN BE REVIEWED AT THE OFFICE LOCATIONS IDENTIFIED IN THE DOCUMENT ENTITLED "NOTICE OF ENTRY OF INTERLOCUTORY DECREE AND NOTICE OF AVAILABILITY."

SEE GENERAL FINDINGS OF FACT AND CONCLUSIONS OF LAW FOR FURTHER EXPLANATION OF YOUR CLAIMED WATER RIGHT. THESE FINDINGS CAN BE FOUND AS INDICATED IN THE DOCUMENT ENTITLED "NOTICE OF ENTRY OF INTERLOCUTORY DECREE AND NOTICE OF AVAILABILITY." IF YOU NEED OBJECTION FORMS, OR HAVE QUESTIONS ABOUT WATER COURT PROCEDURES OR CHANGES TO YOUR RIGHT, YOU CAN CONTACT THE WATER COURT BY CALLING 1-800-624-3270 (WITHIN MONTANA ONLY) OR 1-406-586-4364, OR BY WRITING TO P.O. BOX 1389, BOZEMAN, MT 59771-1389.

**INTERLOCUTORY DECREE
BEAVER CREEK, TRIBUTARY TO MILK RIVER
BASIN 40M
ABSTRACT OF WATER RIGHT CLAIM**

IMPORTANT NOTICE

THIS WATER RIGHT ABSTRACT MAY INCLUDE MODIFICATIONS OF THE WATER RIGHT AS CLAIMED OR AMENDED. MODIFICATIONS ARE AUTHORIZED BY THE MONTANA SUPREME COURT WATER RIGHT CLAIMS EXAMINATION RULES OR BY ORDER OF THE WATER COURT. OBJECTIONS MAY BE FILED ACCORDING TO PROCEDURES OUTLINED IN THE "NOTICE OF ENTRY OF INTERLOCUTORY DECREE AND NOTICE OF AVAILABILITY".

Water Right Number: 40M 30142981 STATEMENT OF CLAIM
Version: 1 -- ORIGINAL RIGHT
Status: ACTIVE

Owners: USA (DEPT OF INTERIOR BUREAU OF LAND MGMT)
5001 SOUTHGATE DR
BILLINGS, MT 59101-4669

Priority Date: JULY 11, 1935

Type of Historical Right: USE

Purpose (Use): STOCK

***Flow Rate:** A SPECIFIC FLOW RATE HAS NOT BEEN DECREED BECAUSE THIS USE CONSISTS OF STOCK DRINKING DIRECTLY FROM THE SOURCE, OR FROM A DITCH SYSTEM. THE FLOW RATE IS LIMITED TO THE MINIMUM AMOUNT HISTORICALLY NECESSARY TO SUSTAIN THIS PURPOSE.

***Volume:** THIS RIGHT INCLUDES THE AMOUNT OF WATER CONSUMPTIVELY USED FOR STOCKWATERING PURPOSES AT THE RATE OF 30 GALLONS PER DAY PER ANIMAL UNIT. ANIMAL UNITS SHALL BE BASED ON REASONABLE CARRYING CAPACITY AND HISTORICAL USE OF THE AREA SERVICED BY THIS WATER SOURCE.

Source Name: LARB CREEK
Source Type: SURFACE WATER

Point of Diversion and Means of Diversion:

<u>ID</u>	<u>Govt Lot</u>	<u>Qtr</u>	<u>Sec</u>	<u>Twp</u>	<u>Rge</u>	<u>County</u>
1		NESW	2	29N	34E	VALLEY
Period of Diversion:	JANUARY 1 TO DECEMBER 31					
Diversion Means:	LIVESTOCK DIRECT FROM SOURCE					
2		NWSE	2	29N	34E	VALLEY
Period of Diversion:	JANUARY 1 TO DECEMBER 31					
Diversion Means:	LIVESTOCK DIRECT FROM SOURCE					
3		NWSW	2	29N	34E	VALLEY
Period of Diversion:	JANUARY 1 TO DECEMBER 31					

	Diversion Means:	LIVESTOCK DIRECT FROM SOURCE					
4		SESE	2	29N	34E	VALLEY	
	Period of Diversion:	JANUARY 1 TO DECEMBER 31					
	Diversion Means:	LIVESTOCK DIRECT FROM SOURCE					
5		SWNW	2	29N	34E	VALLEY	
	Period of Diversion:	JANUARY 1 TO DECEMBER 31					
	Diversion Means:	LIVESTOCK DIRECT FROM SOURCE					
6		SWSW	2	29N	34E	VALLEY	
	Period of Diversion:	JANUARY 1 TO DECEMBER 31					
	Diversion Means:	LIVESTOCK DIRECT FROM SOURCE					
7		4	2	29N	34E	VALLEY	
	Period of Diversion:	JANUARY 1 TO DECEMBER 31					
	Diversion Means:	LIVESTOCK DIRECT FROM SOURCE					
8		1	3	29N	34E	VALLEY	
	Period of Diversion:	JANUARY 1 TO DECEMBER 31					
	Diversion Means:	LIVESTOCK DIRECT FROM SOURCE					

Period of Use: JANUARY 1 TO DECEMBER 31

Place of Use:

<u>ID</u>	<u>Acres</u>	<u>Govt Lot</u>	<u>Qtr Sec</u>	<u>Sec</u>	<u>Twp</u>	<u>Rge</u>	<u>County</u>
1			NESW	2	29N	34E	VALLEY
2			NWSE	2	29N	34E	VALLEY
3			NWSW	2	29N	34E	VALLEY
4			SESE	2	29N	34E	VALLEY
5			SWNW	2	29N	34E	VALLEY
6			SWSW	2	29N	34E	VALLEY
7		4		2	29N	34E	VALLEY
8		1		3	29N	34E	VALLEY

Remarks:

BLM FILED ELECTRONIC CLAIMS. THIS CLAIM REFERENCES BLM CLAIM ID BLM3623 AND GRAZING ALLOTMENT MT04519.

THE FOLLOWING ISSUES WERE IDENTIFIED BY THE DNRC DURING ITS EXAMINATION OF THIS WATER RIGHT CLAIM.
 THIS CLAIM NUMBER WAS NOT INCLUDED IN THE BASIN 40M DECREE ISSUED 03/20/2009.

A BETTER UNDERSTANDING OF YOUR CLAIMED WATER RIGHT CAN BE OBTAINED BY COMPARING YOUR RIGHT WITH OTHER CLAIMS IN THE BASIN. FOR EXAMPLE, COMPARE PRIORITY DATES, FLOW RATES, VOLUMES, OR ACRES IRRIGATED. ALSO, YOUR WATER RIGHT MAY BE SUBJECT TO WATER RIGHTS IN ADJOINING SUBBASINS OR BASINS AS WELL AS BEING SUBJECT TO OTHER RIGHTS ON YOUR SOURCE OF SUPPLY. FINALLY, YOUR WATER RIGHT MAY BE SUBJECT TO INDIAN RESERVED AND FEDERAL RESERVED WATER RIGHTS.

COMPLETE DETAILS REGARDING THE DNRC PREPARATION OF THIS INTERLOCUTORY DECREE AND RELATED MATERIALS CAN BE REVIEWED AT THE OFFICE LOCATIONS IDENTIFIED IN THE DOCUMENT ENTITLED "NOTICE OF ENTRY OF INTERLOCUTORY DECREE AND NOTICE OF AVAILABILITY."

SEE GENERAL FINDINGS OF FACT AND CONCLUSIONS OF LAW FOR FURTHER EXPLANATION OF YOUR CLAIMED WATER RIGHT. THESE FINDINGS CAN BE FOUND AS INDICATED IN THE DOCUMENT ENTITLED "NOTICE OF ENTRY OF INTERLOCUTORY DECREE AND NOTICE OF AVAILABILITY." IF YOU NEED OBJECTION FORMS, OR HAVE QUESTIONS ABOUT WATER COURT PROCEDURES OR CHANGES TO YOUR RIGHT, YOU CAN CONTACT THE WATER COURT BY CALLING 1-800-624-3270 (WITHIN MONTANA ONLY) OR 1-406-586-4364, OR BY WRITING TO P.O. BOX 1389, BOZEMAN, MT 59771-1389.

**INTERLOCUTORY DECREE
BEAVER CREEK, TRIBUTARY TO MILK RIVER
BASIN 40M
ABSTRACT OF WATER RIGHT CLAIM**

IMPORTANT NOTICE

THIS WATER RIGHT ABSTRACT MAY INCLUDE MODIFICATIONS OF THE WATER RIGHT AS CLAIMED OR AMENDED. MODIFICATIONS ARE AUTHORIZED BY THE MONTANA SUPREME COURT WATER RIGHT CLAIMS EXAMINATION RULES OR BY ORDER OF THE WATER COURT. OBJECTIONS MAY BE FILED ACCORDING TO PROCEDURES OUTLINED IN THE "NOTICE OF ENTRY OF INTERLOCUTORY DECREE AND NOTICE OF AVAILABILITY".

Water Right Number: 40M 30142982 STATEMENT OF CLAIM
Version: 1 -- ORIGINAL RIGHT
Status: ACTIVE

Owners: USA (DEPT OF INTERIOR BUREAU OF LAND MGMT)
5001 SOUTHGATE DR
BILLINGS, MT 59101-4669

Priority Date: JULY 11, 1935

Type of Historical Right: USE

Purpose (Use): STOCK

***Flow Rate:** A SPECIFIC FLOW RATE HAS NOT BEEN DECREED BECAUSE THIS USE CONSISTS OF STOCK DRINKING DIRECTLY FROM THE SOURCE, OR FROM A DITCH SYSTEM. THE FLOW RATE IS LIMITED TO THE MINIMUM AMOUNT HISTORICALLY NECESSARY TO SUSTAIN THIS PURPOSE.

***Volume:** THIS RIGHT INCLUDES THE AMOUNT OF WATER CONSUMPTIVELY USED FOR STOCKWATERING PURPOSES AT THE RATE OF 30 GALLONS PER DAY PER ANIMAL UNIT. ANIMAL UNITS SHALL BE BASED ON REASONABLE CARRYING CAPACITY AND HISTORICAL USE OF THE AREA SERVICED BY THIS WATER SOURCE.

Source Name: LARB CREEK
Source Type: SURFACE WATER

Point of Diversion and Means of Diversion:

<u>ID</u>	<u>Govt Lot</u>	<u>Qtr</u>	<u>Sec</u>	<u>Twp</u>	<u>Rge</u>	<u>County</u>
1		SWSW	24	29N	34E	VALLEY
Period of Diversion:		JANUARY 1 TO DECEMBER 31				
Diversion Means:		LIVESTOCK DIRECT FROM SOURCE				
2		NENE	35	29N	34E	VALLEY
Period of Diversion:		JANUARY 1 TO DECEMBER 31				
Diversion Means:		LIVESTOCK DIRECT FROM SOURCE				
3		SENE	35	29N	34E	VALLEY
Period of Diversion:		JANUARY 1 TO DECEMBER 31				

Diversion Means: LIVESTOCK DIRECT FROM SOURCE

Period of Use: JANUARY 1 TO DECEMBER 31

Place of Use:

<u>ID</u>	<u>Acres</u>	<u>Govt Lot</u>	<u>Qtr Sec</u>	<u>Sec</u>	<u>Twp</u>	<u>Rge</u>	<u>County</u>
1			SWSW	24	29N	34E	VALLEY
2			NENE	35	29N	34E	VALLEY
3			SENE	35	29N	34E	VALLEY

Remarks:

BLM FILED ELECTRONIC CLAIMS. THIS CLAIM REFERENCES BLM CLAIM ID BLM3624 AND GRAZING ALLOTMENT MT04530.

THE FOLLOWING ISSUES WERE IDENTIFIED BY THE DNRC DURING ITS EXAMINATION OF THIS WATER RIGHT CLAIM.

THIS CLAIM NUMBER WAS NOT INCLUDED IN THE BASIN 40M DECREE ISSUED 03/20/2009.

A BETTER UNDERSTANDING OF YOUR CLAIMED WATER RIGHT CAN BE OBTAINED BY COMPARING YOUR RIGHT WITH OTHER CLAIMS IN THE BASIN. FOR EXAMPLE, COMPARE PRIORITY DATES, FLOW RATES, VOLUMES, OR ACRES IRRIGATED. ALSO, YOUR WATER RIGHT MAY BE SUBJECT TO WATER RIGHTS IN ADJOINING SUBBASINS OR BASINS AS WELL AS BEING SUBJECT TO OTHER RIGHTS ON YOUR SOURCE OF SUPPLY. FINALLY, YOUR WATER RIGHT MAY BE SUBJECT TO INDIAN RESERVED AND FEDERAL RESERVED WATER RIGHTS.

COMPLETE DETAILS REGARDING THE DNRC PREPARATION OF THIS INTERLOCUTORY DECREE AND RELATED MATERIALS CAN BE REVIEWED AT THE OFFICE LOCATIONS IDENTIFIED IN THE DOCUMENT ENTITLED "NOTICE OF ENTRY OF INTERLOCUTORY DECREE AND NOTICE OF AVAILABILITY."

SEE GENERAL FINDINGS OF FACT AND CONCLUSIONS OF LAW FOR FURTHER EXPLANATION OF YOUR CLAIMED WATER RIGHT. THESE FINDINGS CAN BE FOUND AS INDICATED IN THE DOCUMENT ENTITLED "NOTICE OF ENTRY OF INTERLOCUTORY DECREE AND NOTICE OF AVAILABILITY." IF YOU NEED OBJECTION FORMS, OR HAVE QUESTIONS ABOUT WATER COURT PROCEDURES OR CHANGES TO YOUR RIGHT, YOU CAN CONTACT THE WATER COURT BY CALLING 1-800-624-3270 (WITHIN MONTANA ONLY) OR 1-406-586-4364, OR BY WRITING TO P.O. BOX 1389, BOZEMAN, MT 59771-1389.

INTERLOCUTORY DECREE
BEAVER CREEK, TRIBUTARY TO MILK RIVER
BASIN 40M
ABSTRACT OF WATER RIGHT CLAIM

IMPORTANT NOTICE

THIS WATER RIGHT ABSTRACT MAY INCLUDE MODIFICATIONS OF THE WATER RIGHT AS CLAIMED OR AMENDED. MODIFICATIONS ARE AUTHORIZED BY THE MONTANA SUPREME COURT WATER RIGHT CLAIMS EXAMINATION RULES OR BY ORDER OF THE WATER COURT. OBJECTIONS MAY BE FILED ACCORDING TO PROCEDURES OUTLINED IN THE "NOTICE OF ENTRY OF INTERLOCUTORY DECREE AND NOTICE OF AVAILABILITY".

Water Right Number: 40M 30142983 STATEMENT OF CLAIM

Version: 1 -- ORIGINAL RIGHT

Status: ACTIVE

Owners: USA (DEPT OF INTERIOR BUREAU OF LAND MGMT)
5001 SOUTHGATE DR
BILLINGS, MT 59101-4669

Priority Date: JULY 11, 1935

Type of Historical Right: USE

Purpose (Use): STOCK

***Flow Rate:** A SPECIFIC FLOW RATE HAS NOT BEEN DECREED BECAUSE THIS USE CONSISTS OF STOCK DRINKING DIRECTLY FROM THE SOURCE, OR FROM A DITCH SYSTEM. THE FLOW RATE IS LIMITED TO THE MINIMUM AMOUNT HISTORICALLY NECESSARY TO SUSTAIN THIS PURPOSE.

***Volume:** THIS RIGHT INCLUDES THE AMOUNT OF WATER CONSUMPTIVELY USED FOR STOCKWATERING PURPOSES AT THE RATE OF 30 GALLONS PER DAY PER ANIMAL UNIT. ANIMAL UNITS SHALL BE BASED ON REASONABLE CARRYING CAPACITY AND HISTORICAL USE OF THE AREA SERVICED BY THIS WATER SOURCE.

Source Name: LARB CREEK

Source Type: SURFACE WATER

THE SOURCE INCLUDES UNNAMED TRIBUTARIES OF LARB CREEK.

Point of Diversion and Means of Diversion:

<u>ID</u>	<u>Govt Lot</u>	<u>Qtr</u>	<u>Sec</u>	<u>Twp</u>	<u>Rge</u>	<u>County</u>	
1		SE	SE	24	28N	34E	VALLEY

Period of Diversion: JANUARY 1 TO DECEMBER 31

Diversion Means: LIVESTOCK DIRECT FROM SOURCE

2		SW	SE	24	28N	34E	VALLEY
---	--	----	----	----	-----	-----	--------

Period of Diversion: JANUARY 1 TO DECEMBER 31

Diversion Means: LIVESTOCK DIRECT FROM SOURCE

3	NENE	25	28N	34E	VALLEY
Period of Diversion:	JANUARY 1 TO DECEMBER 31				
Diversion Means:	LIVESTOCK DIRECT FROM SOURCE				
4	NESW	25	28N	34E	VALLEY
Period of Diversion:	JANUARY 1 TO DECEMBER 31				
Diversion Means:	LIVESTOCK DIRECT FROM SOURCE				
5	NWNE	25	28N	34E	VALLEY
Period of Diversion:	JANUARY 1 TO DECEMBER 31				
Diversion Means:	LIVESTOCK DIRECT FROM SOURCE				
6	NWSE	25	28N	34E	VALLEY
Period of Diversion:	JANUARY 1 TO DECEMBER 31				
Diversion Means:	LIVESTOCK DIRECT FROM SOURCE				
7	SESW	25	28N	34E	VALLEY
Period of Diversion:	JANUARY 1 TO DECEMBER 31				
Diversion Means:	LIVESTOCK DIRECT FROM SOURCE				
8	SWNE	25	28N	34E	VALLEY
Period of Diversion:	JANUARY 1 TO DECEMBER 31				
Diversion Means:	LIVESTOCK DIRECT FROM SOURCE				
9	SWSE	25	28N	34E	VALLEY
Period of Diversion:	JANUARY 1 TO DECEMBER 31				
Diversion Means:	LIVESTOCK DIRECT FROM SOURCE				
10	SWSW	25	28N	34E	VALLEY
Period of Diversion:	JANUARY 1 TO DECEMBER 31				
Diversion Means:	LIVESTOCK DIRECT FROM SOURCE				
11	NWNW	28	28N	34E	VALLEY
Period of Diversion:	JANUARY 1 TO DECEMBER 31				
Diversion Means:	LIVESTOCK DIRECT FROM SOURCE				
12	NENE	29	28N	34E	VALLEY
Period of Diversion:	JANUARY 1 TO DECEMBER 31				
Diversion Means:	LIVESTOCK DIRECT FROM SOURCE				
Period of Use:	JANUARY 1 TO DECEMBER 31				

Place of Use:

<u>ID</u>	<u>Acres</u>	<u>Govt Lot</u>	<u>Qtr Sec</u>	<u>Sec</u>	<u>Twp</u>	<u>Rge</u>	<u>County</u>
1			SESE	24	28N	34E	VALLEY
2			SWSE	24	28N	34E	VALLEY
3			NENE	25	28N	34E	VALLEY
4			NESW	25	28N	34E	VALLEY
5			NWNE	25	28N	34E	VALLEY
6			NWSE	25	28N	34E	VALLEY
7			SESW	25	28N	34E	VALLEY
8			SWNE	25	28N	34E	VALLEY
9			SWSE	25	28N	34E	VALLEY
10			SWSW	25	28N	34E	VALLEY
11			NWNW	28	28N	34E	VALLEY
12			NENE	29	28N	34E	VALLEY

Remarks:

BLM FILED ELECTRONIC CLAIMS. THIS CLAIM REFERENCES BLM CLAIM ID BLM3625 AND GRAZING ALLOTMENT MT04548.

THE FOLLOWING ISSUES WERE IDENTIFIED BY THE DNRC DURING ITS EXAMINATION OF THIS WATER RIGHT CLAIM.

THIS CLAIM NUMBER WAS NOT INCLUDED IN THE BASIN 40M DECREE ISSUED 03/20/2009.

A BETTER UNDERSTANDING OF YOUR CLAIMED WATER RIGHT CAN BE OBTAINED BY COMPARING YOUR RIGHT WITH OTHER CLAIMS IN THE BASIN. FOR EXAMPLE, COMPARE PRIORITY DATES, FLOW RATES, VOLUMES, OR ACRES IRRIGATED. ALSO, YOUR WATER RIGHT MAY BE SUBJECT TO WATER RIGHTS IN ADJOINING SUBBASINS OR BASINS AS WELL AS BEING SUBJECT TO OTHER RIGHTS ON YOUR SOURCE OF SUPPLY. FINALLY, YOUR WATER RIGHT MAY BE SUBJECT TO INDIAN RESERVED AND FEDERAL RESERVED WATER RIGHTS.

COMPLETE DETAILS REGARDING THE DNRC PREPARATION OF THIS INTERLOCUTORY DECREE AND RELATED MATERIALS CAN BE REVIEWED AT THE OFFICE LOCATIONS IDENTIFIED IN THE DOCUMENT ENTITLED "NOTICE OF ENTRY OF INTERLOCUTORY DECREE AND NOTICE OF AVAILABILITY."

SEE GENERAL FINDINGS OF FACT AND CONCLUSIONS OF LAW FOR FURTHER EXPLANATION OF YOUR CLAIMED WATER RIGHT. THESE FINDINGS CAN BE FOUND AS INDICATED IN THE DOCUMENT ENTITLED "NOTICE OF ENTRY OF INTERLOCUTORY DECREE AND NOTICE OF AVAILABILITY." IF YOU NEED OBJECTION FORMS, OR HAVE QUESTIONS ABOUT WATER COURT PROCEDURES OR CHANGES TO YOUR RIGHT, YOU CAN CONTACT THE WATER COURT BY CALLING 1-800-624-3270 (WITHIN MONTANA ONLY) OR 1-406-586-4364, OR BY WRITING TO P.O. BOX 1389, BOZEMAN, MT 59771-1389.

**INTERLOCUTORY DECREE
BEAVER CREEK, TRIBUTARY TO MILK RIVER
BASIN 40M
ABSTRACT OF WATER RIGHT CLAIM**

IMPORTANT NOTICE

THIS WATER RIGHT ABSTRACT MAY INCLUDE MODIFICATIONS OF THE WATER RIGHT AS CLAIMED OR AMENDED. MODIFICATIONS ARE AUTHORIZED BY THE MONTANA SUPREME COURT WATER RIGHT CLAIMS EXAMINATION RULES OR BY ORDER OF THE WATER COURT. OBJECTIONS MAY BE FILED ACCORDING TO PROCEDURES OUTLINED IN THE "NOTICE OF ENTRY OF INTERLOCUTORY DECREE AND NOTICE OF AVAILABILITY".

Water Right Number: 40M 30142984 STATEMENT OF CLAIM
Version: 1 -- ORIGINAL RIGHT
Status: ACTIVE

Owners: USA (DEPT OF INTERIOR BUREAU OF LAND MGMT)
5001 SOUTHGATE DR
BILLINGS, MT 59101-4669

Priority Date: JULY 11, 1935

Type of Historical Right: USE

Purpose (Use): STOCK

***Flow Rate:** A SPECIFIC FLOW RATE HAS NOT BEEN DECREED BECAUSE THIS USE CONSISTS OF STOCK DRINKING DIRECTLY FROM THE SOURCE, OR FROM A DITCH SYSTEM. THE FLOW RATE IS LIMITED TO THE MINIMUM AMOUNT HISTORICALLY NECESSARY TO SUSTAIN THIS PURPOSE.

***Volume:** THIS RIGHT INCLUDES THE AMOUNT OF WATER CONSUMPTIVELY USED FOR STOCKWATERING PURPOSES AT THE RATE OF 30 GALLONS PER DAY PER ANIMAL UNIT. ANIMAL UNITS SHALL BE BASED ON REASONABLE CARRYING CAPACITY AND HISTORICAL USE OF THE AREA SERVICED BY THIS WATER SOURCE.

Source Name: LARB CREEK
Source Type: SURFACE WATER

Point of Diversion and Means of Diversion:

<u>ID</u>	<u>Govt Lot</u>	<u>Qtr</u>	<u>Sec</u>	<u>Twp</u>	<u>Rge</u>	<u>County</u>
1		NESE	2	27N	34E	VALLEY

Period of Diversion: JANUARY 1 TO DECEMBER 31

Diversion Means: LIVESTOCK DIRECT FROM SOURCE

2		SESE	2	27N	34E	VALLEY
---	--	------	---	-----	-----	--------

Period of Diversion: JANUARY 1 TO DECEMBER 31

Diversion Means: LIVESTOCK DIRECT FROM SOURCE

Period of Use: JANUARY 1 TO DECEMBER 31

Place of Use:

<u>ID</u>	<u>Acres</u>	<u>Govt Lot</u>	<u>Qtr Sec</u>	<u>Sec</u>	<u>Twp</u>	<u>Rge</u>	<u>County</u>
1			NESE	2	27N	34E	VALLEY
2			SESE	2	27N	34E	VALLEY

Remarks:

BLM FILED ELECTRONIC CLAIMS. THIS CLAIM REFERENCES BLM CLAIM ID BLM3626 AND GRAZING ALLOTMENT MT04570.

THE FOLLOWING ISSUES WERE IDENTIFIED BY THE DNRC DURING ITS EXAMINATION OF THIS WATER RIGHT CLAIM.

THIS CLAIM NUMBER WAS NOT INCLUDED IN THE BASIN 40M DECREE ISSUED 03/20/2009.

A BETTER UNDERSTANDING OF YOUR CLAIMED WATER RIGHT CAN BE OBTAINED BY COMPARING YOUR RIGHT WITH OTHER CLAIMS IN THE BASIN. FOR EXAMPLE, COMPARE PRIORITY DATES, FLOW RATES, VOLUMES, OR ACRES IRRIGATED. ALSO, YOUR WATER RIGHT MAY BE SUBJECT TO WATER RIGHTS IN ADJOINING SUBBASINS OR BASINS AS WELL AS BEING SUBJECT TO OTHER RIGHTS ON YOUR SOURCE OF SUPPLY. FINALLY, YOUR WATER RIGHT MAY BE SUBJECT TO INDIAN RESERVED AND FEDERAL RESERVED WATER RIGHTS.

COMPLETE DETAILS REGARDING THE DNRC PREPARATION OF THIS INTERLOCUTORY DECREE AND RELATED MATERIALS CAN BE REVIEWED AT THE OFFICE LOCATIONS IDENTIFIED IN THE DOCUMENT ENTITLED "NOTICE OF ENTRY OF INTERLOCUTORY DECREE AND NOTICE OF AVAILABILITY."

SEE GENERAL FINDINGS OF FACT AND CONCLUSIONS OF LAW FOR FURTHER EXPLANATION OF YOUR CLAIMED WATER RIGHT. THESE FINDINGS CAN BE FOUND AS INDICATED IN THE DOCUMENT ENTITLED "NOTICE OF ENTRY OF INTERLOCUTORY DECREE AND NOTICE OF AVAILABILITY." IF YOU NEED OBJECTION FORMS, OR HAVE QUESTIONS ABOUT WATER COURT PROCEDURES OR CHANGES TO YOUR RIGHT, YOU CAN CONTACT THE WATER COURT BY CALLING 1-800-624-3270 (WITHIN MONTANA ONLY) OR 1-406-586-4364, OR BY WRITING TO P.O. BOX 1389, BOZEMAN, MT 59771-1389.

**INTERLOCUTORY DECREE
BEAVER CREEK, TRIBUTARY TO MILK RIVER
BASIN 40M
ABSTRACT OF WATER RIGHT CLAIM**

IMPORTANT NOTICE

THIS WATER RIGHT ABSTRACT MAY INCLUDE MODIFICATIONS OF THE WATER RIGHT AS CLAIMED OR AMENDED. MODIFICATIONS ARE AUTHORIZED BY THE MONTANA SUPREME COURT WATER RIGHT CLAIMS EXAMINATION RULES OR BY ORDER OF THE WATER COURT. OBJECTIONS MAY BE FILED ACCORDING TO PROCEDURES OUTLINED IN THE "NOTICE OF ENTRY OF INTERLOCUTORY DECREE AND NOTICE OF AVAILABILITY".

Water Right Number: 40M 30142985 STATEMENT OF CLAIM

Version: 1 -- ORIGINAL RIGHT

Status: ACTIVE

Owners: USA (DEPT OF INTERIOR BUREAU OF LAND MGMT)
5001 SOUTHGATE DR
BILLINGS, MT 59101-4669

Priority Date: JULY 11, 1935

Type of Historical Right: USE

Purpose (Use): STOCK

***Flow Rate:** A SPECIFIC FLOW RATE HAS NOT BEEN DECREED BECAUSE THIS USE CONSISTS OF STOCK DRINKING DIRECTLY FROM THE SOURCE, OR FROM A DITCH SYSTEM. THE FLOW RATE IS LIMITED TO THE MINIMUM AMOUNT HISTORICALLY NECESSARY TO SUSTAIN THIS PURPOSE.

***Volume:** THIS RIGHT INCLUDES THE AMOUNT OF WATER CONSUMPTIVELY USED FOR STOCKWATERING PURPOSES AT THE RATE OF 30 GALLONS PER DAY PER ANIMAL UNIT. ANIMAL UNITS SHALL BE BASED ON REASONABLE CARRYING CAPACITY AND HISTORICAL USE OF THE AREA SERVICED BY THIS WATER SOURCE.

Source Name: LARB CREEK

Source Type: SURFACE WATER

THE SOURCE INCLUDES UNNAMED TRIBUTARIES OF LARB CREEK.

Point of Diversion and Means of Diversion:

<u>ID</u>	<u>Govt Lot</u>	<u>Qtr</u>	<u>Sec</u>	<u>Twp</u>	<u>Rge</u>	<u>County</u>	
1		SE	SW	10	27N	34E	VALLEY

Period of Diversion: JANUARY 1 TO DECEMBER 31

Diversion Means: LIVESTOCK DIRECT FROM SOURCE

2		SW	SE	10	27N	34E	VALLEY
---	--	----	----	----	-----	-----	--------

Period of Diversion: JANUARY 1 TO DECEMBER 31

Diversion Means: LIVESTOCK DIRECT FROM SOURCE

3	SWSW	10	27N	34E	VALLEY
Period of Diversion:	JANUARY 1 TO DECEMBER 31				
Diversion Means:	LIVESTOCK DIRECT FROM SOURCE				
4	NENW	15	27N	34E	VALLEY
Period of Diversion:	JANUARY 1 TO DECEMBER 31				
Diversion Means:	LIVESTOCK DIRECT FROM SOURCE				
5	NWNW	15	27N	34E	VALLEY
Period of Diversion:	JANUARY 1 TO DECEMBER 31				
Diversion Means:	LIVESTOCK DIRECT FROM SOURCE				
6	NWSW	15	27N	34E	VALLEY
Period of Diversion:	JANUARY 1 TO DECEMBER 31				
Diversion Means:	LIVESTOCK DIRECT FROM SOURCE				
7	SENW	15	27N	34E	VALLEY
Period of Diversion:	JANUARY 1 TO DECEMBER 31				
Diversion Means:	LIVESTOCK DIRECT FROM SOURCE				
8	SWNW	15	27N	34E	VALLEY
Period of Diversion:	JANUARY 1 TO DECEMBER 31				
Diversion Means:	LIVESTOCK DIRECT FROM SOURCE				
9	SWSW	15	27N	34E	VALLEY
Period of Diversion:	JANUARY 1 TO DECEMBER 31				
Diversion Means:	LIVESTOCK DIRECT FROM SOURCE				
10	NENE	21	27N	34E	VALLEY
Period of Diversion:	JANUARY 1 TO DECEMBER 31				
Diversion Means:	LIVESTOCK DIRECT FROM SOURCE				
11	NESE	21	27N	34E	VALLEY
Period of Diversion:	JANUARY 1 TO DECEMBER 31				
Diversion Means:	LIVESTOCK DIRECT FROM SOURCE				
12	SENE	21	27N	34E	VALLEY
Period of Diversion:	JANUARY 1 TO DECEMBER 31				
Diversion Means:	LIVESTOCK DIRECT FROM SOURCE				
13	SESE	21	27N	34E	VALLEY
Period of Diversion:	JANUARY 1 TO DECEMBER 31				
Diversion Means:	LIVESTOCK DIRECT FROM SOURCE				
14	NWNW	22	27N	34E	VALLEY
Period of Diversion:	JANUARY 1 TO DECEMBER 31				
Diversion Means:	LIVESTOCK DIRECT FROM SOURCE				
15	SWNW	22	27N	34E	VALLEY
Period of Diversion:	JANUARY 1 TO DECEMBER 31				

	Diversion Means:	LIVESTOCK DIRECT FROM SOURCE				
16		NENE	28	27N	34E	VALLEY
	Period of Diversion:	JANUARY 1 TO DECEMBER 31				
	Diversion Means:	LIVESTOCK DIRECT FROM SOURCE				
17		NWNE	28	27N	34E	VALLEY
	Period of Diversion:	JANUARY 1 TO DECEMBER 31				
	Diversion Means:	LIVESTOCK DIRECT FROM SOURCE				
18		NWSE	28	27N	34E	VALLEY
	Period of Diversion:	JANUARY 1 TO DECEMBER 31				
	Diversion Means:	LIVESTOCK DIRECT FROM SOURCE				
19		SWNE	28	27N	34E	VALLEY
	Period of Diversion:	JANUARY 1 TO DECEMBER 31				
	Diversion Means:	LIVESTOCK DIRECT FROM SOURCE				
20		SWSE	28	27N	34E	VALLEY
	Period of Diversion:	JANUARY 1 TO DECEMBER 31				
	Diversion Means:	LIVESTOCK DIRECT FROM SOURCE				
21		NENW	33	27N	34E	VALLEY
	Period of Diversion:	JANUARY 1 TO DECEMBER 31				
	Diversion Means:	LIVESTOCK DIRECT FROM SOURCE				
22		NWNE	33	27N	34E	VALLEY
	Period of Diversion:	JANUARY 1 TO DECEMBER 31				
	Diversion Means:	LIVESTOCK DIRECT FROM SOURCE				
23		NWSE	33	27N	34E	VALLEY
	Period of Diversion:	JANUARY 1 TO DECEMBER 31				
	Diversion Means:	LIVESTOCK DIRECT FROM SOURCE				
24		SWNE	33	27N	34E	VALLEY
	Period of Diversion:	JANUARY 1 TO DECEMBER 31				
	Diversion Means:	LIVESTOCK DIRECT FROM SOURCE				
	Period of Use:	JANUARY 1 TO DECEMBER 31				

Place of Use:

<u>ID</u>	<u>Acres</u>	<u>Govt Lot</u>	<u>Qtr Sec</u>	<u>Sec</u>	<u>Twp</u>	<u>Rge</u>	<u>County</u>
1			SESW	10	27N	34E	VALLEY
2			SWSE	10	27N	34E	VALLEY
3			SWSW	10	27N	34E	VALLEY
4			NENW	15	27N	34E	VALLEY
5			NWNW	15	27N	34E	VALLEY
6			NWSW	15	27N	34E	VALLEY
7			SENW	15	27N	34E	VALLEY
8			SWNW	15	27N	34E	VALLEY
9			SWSW	15	27N	34E	VALLEY
10			NENE	21	27N	34E	VALLEY
11			NESE	21	27N	34E	VALLEY
12			SENE	21	27N	34E	VALLEY
13			SESE	21	27N	34E	VALLEY
14			NWNW	22	27N	34E	VALLEY
15			SWNW	22	27N	34E	VALLEY
16			NENE	28	27N	34E	VALLEY
17			NWNE	28	27N	34E	VALLEY
18			NWSE	28	27N	34E	VALLEY
19			SWNE	28	27N	34E	VALLEY
20			SWSE	28	27N	34E	VALLEY
21			NENW	33	27N	34E	VALLEY
22			NWNE	33	27N	34E	VALLEY
23			NWSE	33	27N	34E	VALLEY
24			SWNE	33	27N	34E	VALLEY

Remarks:

BLM FILED ELECTRONIC CLAIMS. THIS CLAIM REFERENCES BLM CLAIM ID BLM3627 AND GRAZING ALLOTMENT MT04571.

THE FOLLOWING ISSUES WERE IDENTIFIED BY THE DNRC DURING ITS EXAMINATION OF THIS WATER RIGHT CLAIM.

THIS CLAIM NUMBER WAS NOT INCLUDED IN THE BASIN 40M DECREE ISSUED 03/20/2009.

THE WATER RIGHTS LISTED FOLLOWING THIS STATEMENT WERE FILED BY DIFFERENT PARTIES WHO CLAIM OVERLAPPING PLACES OF USE. 40M 30142985 & 40M 30123606.

A BETTER UNDERSTANDING OF YOUR CLAIMED WATER RIGHT CAN BE OBTAINED BY COMPARING YOUR RIGHT WITH OTHER CLAIMS IN THE BASIN. FOR EXAMPLE, COMPARE PRIORITY DATES, FLOW RATES, VOLUMES, OR ACRES IRRIGATED. ALSO, YOUR WATER RIGHT MAY BE SUBJECT TO WATER RIGHTS IN ADJOINING SUBBASINS OR BASINS AS WELL AS BEING SUBJECT TO OTHER RIGHTS ON YOUR SOURCE OF SUPPLY. FINALLY, YOUR WATER RIGHT MAY BE SUBJECT TO INDIAN RESERVED AND FEDERAL RESERVED WATER RIGHTS.

COMPLETE DETAILS REGARDING THE DNRC PREPARATION OF THIS INTERLOCUTORY DECREE AND RELATED MATERIALS CAN BE REVIEWED AT THE OFFICE LOCATIONS IDENTIFIED IN THE DOCUMENT ENTITLED "NOTICE OF ENTRY OF INTERLOCUTORY DECREE AND NOTICE OF AVAILABILITY."

SEE GENERAL FINDINGS OF FACT AND CONCLUSIONS OF LAW FOR FURTHER EXPLANATION OF YOUR CLAIMED WATER RIGHT. THESE FINDINGS CAN BE FOUND AS INDICATED IN THE DOCUMENT ENTITLED "NOTICE OF ENTRY OF INTERLOCUTORY DECREE AND NOTICE OF AVAILABILITY." IF YOU NEED OBJECTION FORMS, OR HAVE QUESTIONS ABOUT WATER COURT PROCEDURES OR CHANGES TO YOUR RIGHT, YOU CAN CONTACT THE WATER COURT BY CALLING 1-800-624-3270 (WITHIN MONTANA ONLY) OR 1-406-586-4364, OR BY WRITING TO P.O. BOX 1389, BOZEMAN, MT 59771-1389.

**INTERLOCUTORY DECREE
BEAVER CREEK, TRIBUTARY TO MILK RIVER
BASIN 40M
ABSTRACT OF WATER RIGHT CLAIM**

IMPORTANT NOTICE

THIS WATER RIGHT ABSTRACT MAY INCLUDE MODIFICATIONS OF THE WATER RIGHT AS CLAIMED OR AMENDED. MODIFICATIONS ARE AUTHORIZED BY THE MONTANA SUPREME COURT WATER RIGHT CLAIMS EXAMINATION RULES OR BY ORDER OF THE WATER COURT. OBJECTIONS MAY BE FILED ACCORDING TO PROCEDURES OUTLINED IN THE "NOTICE OF ENTRY OF INTERLOCUTORY DECREE AND NOTICE OF AVAILABILITY".

Water Right Number: 40M 30142986 STATEMENT OF CLAIM
Version: 1 -- ORIGINAL RIGHT
Status: ACTIVE

Owners: USA (DEPT OF INTERIOR BUREAU OF LAND MGMT)
5001 SOUTHGATE DR
BILLINGS, MT 59101-4669

Priority Date: JULY 11, 1935

Type of Historical Right: USE

Purpose (Use): STOCK

***Flow Rate:** A SPECIFIC FLOW RATE HAS NOT BEEN DECREED BECAUSE THIS USE CONSISTS OF STOCK DRINKING DIRECTLY FROM THE SOURCE, OR FROM A DITCH SYSTEM. THE FLOW RATE IS LIMITED TO THE MINIMUM AMOUNT HISTORICALLY NECESSARY TO SUSTAIN THIS PURPOSE.

***Volume:** THIS RIGHT INCLUDES THE AMOUNT OF WATER CONSUMPTIVELY USED FOR STOCKWATERING PURPOSES AT THE RATE OF 30 GALLONS PER DAY PER ANIMAL UNIT. ANIMAL UNITS SHALL BE BASED ON REASONABLE CARRYING CAPACITY AND HISTORICAL USE OF THE AREA SERVICED BY THIS WATER SOURCE.

Source Name: LARB CREEK
Source Type: SURFACE WATER

Point of Diversion and Means of Diversion:

<u>ID</u>	<u>Govt Lot</u>	<u>Qtr</u>	<u>Sec</u>	<u>Twp</u>	<u>Rge</u>	<u>County</u>
1	2		4	26N	34E	VALLEY
Period of Diversion:	JANUARY 1 TO DECEMBER 31					
Diversion Means:	LIVESTOCK DIRECT FROM SOURCE					
2	3		4	26N	34E	VALLEY
Period of Diversion:	JANUARY 1 TO DECEMBER 31					
Diversion Means:	LIVESTOCK DIRECT FROM SOURCE					
3		NWSE	33	27N	34E	VALLEY
Period of Diversion:	JANUARY 1 TO DECEMBER 31					

**INTERLOCUTORY DECREE
BEAVER CREEK, TRIBUTARY TO MILK RIVER
BASIN 40M
ABSTRACT OF WATER RIGHT CLAIM**

IMPORTANT NOTICE

THIS WATER RIGHT ABSTRACT MAY INCLUDE MODIFICATIONS OF THE WATER RIGHT AS CLAIMED OR AMENDED. MODIFICATIONS ARE AUTHORIZED BY THE MONTANA SUPREME COURT WATER RIGHT CLAIMS EXAMINATION RULES OR BY ORDER OF THE WATER COURT. OBJECTIONS MAY BE FILED ACCORDING TO PROCEDURES OUTLINED IN THE "NOTICE OF ENTRY OF INTERLOCUTORY DECREE AND NOTICE OF AVAILABILITY".

Water Right Number: 40M 30142987 STATEMENT OF CLAIM
Version: 1 -- ORIGINAL RIGHT
Status: ACTIVE

Owners: USA (DEPT OF INTERIOR BUREAU OF LAND MGMT)
5001 SOUTHGATE DR
BILLINGS, MT 59101-4669

Priority Date: JULY 11, 1935

Type of Historical Right: USE

Purpose (Use): STOCK

***Flow Rate:** A SPECIFIC FLOW RATE HAS NOT BEEN DECREED BECAUSE THIS USE CONSISTS OF STOCK DRINKING DIRECTLY FROM THE SOURCE, OR FROM A DITCH SYSTEM. THE FLOW RATE IS LIMITED TO THE MINIMUM AMOUNT HISTORICALLY NECESSARY TO SUSTAIN THIS PURPOSE.

***Volume:** THIS RIGHT INCLUDES THE AMOUNT OF WATER CONSUMPTIVELY USED FOR STOCKWATERING PURPOSES AT THE RATE OF 30 GALLONS PER DAY PER ANIMAL UNIT. ANIMAL UNITS SHALL BE BASED ON REASONABLE CARRYING CAPACITY AND HISTORICAL USE OF THE AREA SERVICED BY THIS WATER SOURCE.

Source Name: LARB CREEK

Source Type: SURFACE WATER

Point of Diversion and Means of Diversion:

<u>ID</u>	<u>Govt Lot</u>	<u>Qtr</u>	<u>Sec</u>	<u>Twp</u>	<u>Rge</u>	<u>County</u>
1		NESW	17	26N	34E	VALLEY
Period of Diversion:	JANUARY 1 TO DECEMBER 31					
Diversion Means:	LIVESTOCK DIRECT FROM SOURCE					
2		NWNE	17	26N	34E	VALLEY
Period of Diversion:	JANUARY 1 TO DECEMBER 31					
Diversion Means:	LIVESTOCK DIRECT FROM SOURCE					
3		SENE	17	26N	34E	VALLEY
Period of Diversion:	JANUARY 1 TO DECEMBER 31					

	Diversion Means:	LIVESTOCK DIRECT FROM SOURCE				
4		SESW	17	26N	34E	VALLEY
	Period of Diversion:	JANUARY 1 TO DECEMBER 31				
	Diversion Means:	LIVESTOCK DIRECT FROM SOURCE				
5		SWNE	17	26N	34E	VALLEY
	Period of Diversion:	JANUARY 1 TO DECEMBER 31				
	Diversion Means:	LIVESTOCK DIRECT FROM SOURCE				
6		NENW	20	26N	34E	VALLEY
	Period of Diversion:	JANUARY 1 TO DECEMBER 31				
	Diversion Means:	LIVESTOCK DIRECT FROM SOURCE				
7		NESW	20	26N	34E	VALLEY
	Period of Diversion:	JANUARY 1 TO DECEMBER 31				
	Diversion Means:	LIVESTOCK DIRECT FROM SOURCE				
8		NWNW	20	26N	34E	VALLEY
	Period of Diversion:	JANUARY 1 TO DECEMBER 31				
	Diversion Means:	LIVESTOCK DIRECT FROM SOURCE				
9		NWSW	20	26N	34E	VALLEY
	Period of Diversion:	JANUARY 1 TO DECEMBER 31				
	Diversion Means:	LIVESTOCK DIRECT FROM SOURCE				
10		SESW	20	26N	34E	VALLEY
	Period of Diversion:	JANUARY 1 TO DECEMBER 31				
	Diversion Means:	LIVESTOCK DIRECT FROM SOURCE				
11		SESW	20	26N	34E	VALLEY
	Period of Diversion:	JANUARY 1 TO DECEMBER 31				
	Diversion Means:	LIVESTOCK DIRECT FROM SOURCE				
12		SWNW	20	26N	34E	VALLEY
	Period of Diversion:	JANUARY 1 TO DECEMBER 31				
	Diversion Means:	LIVESTOCK DIRECT FROM SOURCE				
13		SWSW	20	26N	34E	VALLEY
	Period of Diversion:	JANUARY 1 TO DECEMBER 31				
	Diversion Means:	LIVESTOCK DIRECT FROM SOURCE				
14		NENW	29	26N	34E	VALLEY
	Period of Diversion:	JANUARY 1 TO DECEMBER 31				
	Diversion Means:	LIVESTOCK DIRECT FROM SOURCE				
15		NWNW	29	26N	34E	VALLEY
	Period of Diversion:	JANUARY 1 TO DECEMBER 31				
	Diversion Means:	LIVESTOCK DIRECT FROM SOURCE				
16		NWSW	29	26N	34E	VALLEY

Period of Diversion: JANUARY 1 TO DECEMBER 31
Diversion Means: LIVESTOCK DIRECT FROM SOURCE
 17 SWNW 29 26N 34E VALLEY
Period of Diversion: JANUARY 1 TO DECEMBER 31
Diversion Means: LIVESTOCK DIRECT FROM SOURCE
 18 SWSW 29 26N 34E VALLEY
Period of Diversion: JANUARY 1 TO DECEMBER 31
Diversion Means: LIVESTOCK DIRECT FROM SOURCE
 19 SESE 30 26N 34E VALLEY
Period of Diversion: JANUARY 1 TO DECEMBER 31
Diversion Means: LIVESTOCK DIRECT FROM SOURCE

Period of Use: JANUARY 1 TO DECEMBER 31

Place of Use:

<u>ID</u>	<u>Acres</u>	<u>Govt Lot</u>	<u>Qtr Sec</u>	<u>Sec</u>	<u>Twp</u>	<u>Rge</u>	<u>County</u>
1			NESW	17	26N	34E	VALLEY
2			NWNE	17	26N	34E	VALLEY
3			SENE	17	26N	34E	VALLEY
4			SESW	17	26N	34E	VALLEY
5			SWNE	17	26N	34E	VALLEY
6			NENW	20	26N	34E	VALLEY
7			NESW	20	26N	34E	VALLEY
8			NWNW	20	26N	34E	VALLEY
9			NWSW	20	26N	34E	VALLEY
10			SENE	20	26N	34E	VALLEY
11			SESW	20	26N	34E	VALLEY
12			SWNW	20	26N	34E	VALLEY
13			SWSW	20	26N	34E	VALLEY
14			NENW	29	26N	34E	VALLEY
15			NWNW	29	26N	34E	VALLEY
16			NWSW	29	26N	34E	VALLEY
17			SWNW	29	26N	34E	VALLEY
18			SWSW	29	26N	34E	VALLEY
19			SESE	30	26N	34E	VALLEY

Remarks:

BLM FILED ELECTRONIC CLAIMS. THIS CLAIM REFERENCES BLM CLAIM ID BLM3629 AND GRAZING ALLOTMENT MT04579.

THE FOLLOWING ISSUES WERE IDENTIFIED BY THE DNRC DURING ITS EXAMINATION OF THIS WATER RIGHT CLAIM.
 THIS CLAIM NUMBER WAS NOT INCLUDED IN THE BASIN 40M DECREE ISSUED 03/20/2009.

A BETTER UNDERSTANDING OF YOUR CLAIMED WATER RIGHT CAN BE OBTAINED BY COMPARING YOUR RIGHT WITH OTHER CLAIMS IN THE BASIN. FOR EXAMPLE, COMPARE PRIORITY DATES, FLOW RATES, VOLUMES, OR ACRES IRRIGATED. ALSO, YOUR WATER RIGHT MAY BE SUBJECT TO WATER RIGHTS IN ADJOINING SUBBASINS OR BASINS AS WELL AS BEING SUBJECT TO OTHER RIGHTS ON YOUR SOURCE OF SUPPLY. FINALLY, YOUR WATER RIGHT MAY BE SUBJECT TO INDIAN RESERVED AND FEDERAL RESERVED WATER RIGHTS.

COMPLETE DETAILS REGARDING THE DNRC PREPARATION OF THIS INTERLOCUTORY DECREE AND RELATED MATERIALS CAN BE REVIEWED AT THE OFFICE LOCATIONS IDENTIFIED IN THE DOCUMENT ENTITLED "NOTICE OF ENTRY OF INTERLOCUTORY DECREE AND NOTICE OF AVAILABILITY."

SEE GENERAL FINDINGS OF FACT AND CONCLUSIONS OF LAW FOR FURTHER EXPLANATION OF YOUR CLAIMED WATER RIGHT. THESE FINDINGS CAN BE FOUND AS INDICATED IN THE DOCUMENT ENTITLED "NOTICE OF ENTRY OF INTERLOCUTORY DECREE AND NOTICE OF AVAILABILITY." IF YOU NEED OBJECTION FORMS, OR HAVE QUESTIONS ABOUT WATER COURT PROCEDURES OR CHANGES TO YOUR RIGHT, YOU CAN CONTACT THE WATER COURT BY CALLING 1-800-624-3270 (WITHIN MONTANA ONLY) OR 1-406-586-4364, OR BY WRITING TO P.O. BOX 1389, BOZEMAN, MT 59771-1389.

**INTERLOCUTORY DECREE
BEAVER CREEK, TRIBUTARY TO MILK RIVER
BASIN 40M
ABSTRACT OF WATER RIGHT CLAIM**

IMPORTANT NOTICE

THIS WATER RIGHT ABSTRACT MAY INCLUDE MODIFICATIONS OF THE WATER RIGHT AS CLAIMED OR AMENDED. MODIFICATIONS ARE AUTHORIZED BY THE MONTANA SUPREME COURT WATER RIGHT CLAIMS EXAMINATION RULES OR BY ORDER OF THE WATER COURT. OBJECTIONS MAY BE FILED ACCORDING TO PROCEDURES OUTLINED IN THE "NOTICE OF ENTRY OF INTERLOCUTORY DECREE AND NOTICE OF AVAILABILITY".

Water Right Number: 40M 30142988 STATEMENT OF CLAIM
Version: 1 -- ORIGINAL RIGHT
Status: ACTIVE

Owners: USA (DEPT OF INTERIOR BUREAU OF LAND MGMT)
5001 SOUTHGATE DR
BILLINGS, MT 59101-4669

Priority Date: JULY 11, 1935

Type of Historical Right: USE

Purpose (Use): STOCK

***Flow Rate:** A SPECIFIC FLOW RATE HAS NOT BEEN DECREED BECAUSE THIS USE CONSISTS OF STOCK DRINKING DIRECTLY FROM THE SOURCE, OR FROM A DITCH SYSTEM. THE FLOW RATE IS LIMITED TO THE MINIMUM AMOUNT HISTORICALLY NECESSARY TO SUSTAIN THIS PURPOSE.

***Volume:** THIS RIGHT INCLUDES THE AMOUNT OF WATER CONSUMPTIVELY USED FOR STOCKWATERING PURPOSES AT THE RATE OF 30 GALLONS PER DAY PER ANIMAL UNIT. ANIMAL UNITS SHALL BE BASED ON REASONABLE CARRYING CAPACITY AND HISTORICAL USE OF THE AREA SERVICED BY THIS WATER SOURCE.

Source Name: LOST COULEE

Source Type: SURFACE WATER

Point of Diversion and Means of Diversion:

<u>ID</u>	<u>Govt Lot</u>	<u>Qtr Sec</u>	<u>Sec</u>	<u>Twp</u>	<u>Rge</u>	<u>County</u>
1		NESE	19	29N	34E	VALLEY
Period of Diversion:	JANUARY 1 TO DECEMBER 31					
Diversion Means:	LIVESTOCK DIRECT FROM SOURCE					
2		NESW	19	29N	34E	VALLEY
Period of Diversion:	JANUARY 1 TO DECEMBER 31					
Diversion Means:	LIVESTOCK DIRECT FROM SOURCE					
3		NWSE	19	29N	34E	VALLEY
Period of Diversion:	JANUARY 1 TO DECEMBER 31					

Diversion Means: LIVESTOCK DIRECT FROM SOURCE
 4 SENW 19 29N 34E VALLEY
Period of Diversion: JANUARY 1 TO DECEMBER 31
Diversion Means: LIVESTOCK DIRECT FROM SOURCE
 5 SESE 19 29N 34E VALLEY
Period of Diversion: JANUARY 1 TO DECEMBER 31
Diversion Means: LIVESTOCK DIRECT FROM SOURCE
 6 SWSE 19 29N 34E VALLEY
Period of Diversion: JANUARY 1 TO DECEMBER 31
Diversion Means: LIVESTOCK DIRECT FROM SOURCE
 7 1 19 29N 34E VALLEY
Period of Diversion: JANUARY 1 TO DECEMBER 31
Diversion Means: LIVESTOCK DIRECT FROM SOURCE
 8 2 19 29N 34E VALLEY
Period of Diversion: JANUARY 1 TO DECEMBER 31
Diversion Means: LIVESTOCK DIRECT FROM SOURCE

Period of Use: JANUARY 1 TO DECEMBER 31

Place of Use:

<u>ID</u>	<u>Acres</u>	<u>Govt Lot</u>	<u>Qtr Sec</u>	<u>Sec</u>	<u>Twp</u>	<u>Rge</u>	<u>County</u>
1			NESE	19	29N	34E	VALLEY
2			NESW	19	29N	34E	VALLEY
3			NWSE	19	29N	34E	VALLEY
4			SENE	19	29N	34E	VALLEY
5			SESE	19	29N	34E	VALLEY
6			SWSE	19	29N	34E	VALLEY
7		1		19	29N	34E	VALLEY
8		2		19	29N	34E	VALLEY

Remarks:

THIS RIGHT EXTENDS ONLY TO THE SOURCE LOCATIONS ON LAND ADMINISTERED BY THE BUREAU OF LAND MANAGEMENT.

BLM FILED ELECTRONIC CLAIMS. THIS CLAIM REFERENCES BLM CLAIM ID BLM3630 AND GRAZING ALLOTMENT MT04519.

THE FOLLOWING ISSUES WERE IDENTIFIED BY THE DNRC DURING ITS EXAMINATION OF THIS WATER RIGHT CLAIM.

THIS CLAIM NUMBER WAS NOT INCLUDED IN THE BASIN 40M DECREE ISSUED 03/20/2009.

A BETTER UNDERSTANDING OF YOUR CLAIMED WATER RIGHT CAN BE OBTAINED BY COMPARING YOUR RIGHT WITH OTHER CLAIMS IN THE BASIN. FOR EXAMPLE, COMPARE PRIORITY DATES, FLOW RATES, VOLUMES, OR ACRES IRRIGATED. ALSO, YOUR WATER RIGHT MAY BE SUBJECT TO WATER RIGHTS IN ADJOINING SUBBASINS OR BASINS AS WELL AS BEING SUBJECT TO OTHER RIGHTS ON YOUR SOURCE OF SUPPLY. FINALLY, YOUR WATER RIGHT MAY BE SUBJECT TO INDIAN RESERVED AND FEDERAL RESERVED WATER RIGHTS.

COMPLETE DETAILS REGARDING THE DNRC PREPARATION OF THIS INTERLOCUTORY DECREE AND RELATED MATERIALS CAN BE REVIEWED AT THE OFFICE LOCATIONS IDENTIFIED IN THE DOCUMENT ENTITLED "NOTICE OF ENTRY OF INTERLOCUTORY DECREE AND NOTICE OF AVAILABILITY."

SEE GENERAL FINDINGS OF FACT AND CONCLUSIONS OF LAW FOR FURTHER EXPLANATION OF YOUR CLAIMED WATER RIGHT. THESE FINDINGS CAN BE FOUND AS INDICATED IN THE DOCUMENT ENTITLED "NOTICE OF ENTRY OF INTERLOCUTORY DECREE AND NOTICE OF AVAILABILITY." IF YOU NEED OBJECTION FORMS, OR HAVE QUESTIONS ABOUT WATER COURT PROCEDURES OR CHANGES TO YOUR RIGHT, YOU CAN CONTACT THE WATER COURT BY CALLING 1-800-624-3270 (WITHIN MONTANA ONLY) OR 1-406-586-4364, OR BY WRITING TO P.O. BOX 1389, BOZEMAN, MT 59771-1389.

**INTERLOCUTORY DECREE
BEAVER CREEK, TRIBUTARY TO MILK RIVER
BASIN 40M
ABSTRACT OF WATER RIGHT CLAIM**

IMPORTANT NOTICE

THIS WATER RIGHT ABSTRACT MAY INCLUDE MODIFICATIONS OF THE WATER RIGHT AS CLAIMED OR AMENDED. MODIFICATIONS ARE AUTHORIZED BY THE MONTANA SUPREME COURT WATER RIGHT CLAIMS EXAMINATION RULES OR BY ORDER OF THE WATER COURT. OBJECTIONS MAY BE FILED ACCORDING TO PROCEDURES OUTLINED IN THE "NOTICE OF ENTRY OF INTERLOCUTORY DECREE AND NOTICE OF AVAILABILITY".

Water Right Number: 40M 30142989 STATEMENT OF CLAIM

Version: 1 -- ORIGINAL RIGHT

Status: ACTIVE

Owners: USA (DEPT OF INTERIOR BUREAU OF LAND MGMT)
5001 SOUTHGATE DR
BILLINGS, MT 59101-4669

Priority Date: JULY 11, 1935

Type of Historical Right: USE

Purpose (Use): STOCK

***Flow Rate:** A SPECIFIC FLOW RATE HAS NOT BEEN DECREED BECAUSE THIS USE CONSISTS OF STOCK DRINKING DIRECTLY FROM THE SOURCE, OR FROM A DITCH SYSTEM. THE FLOW RATE IS LIMITED TO THE MINIMUM AMOUNT HISTORICALLY NECESSARY TO SUSTAIN THIS PURPOSE.

***Volume:** THIS RIGHT INCLUDES THE AMOUNT OF WATER CONSUMPTIVELY USED FOR STOCKWATERING PURPOSES AT THE RATE OF 30 GALLONS PER DAY PER ANIMAL UNIT. ANIMAL UNITS SHALL BE BASED ON REASONABLE CARRYING CAPACITY AND HISTORICAL USE OF THE AREA SERVICED BY THIS WATER SOURCE.

***Source Name:** LOST COULEE

Source Type: SURFACE WATER

***Source Name:** UNNAMED TRIBUTARY OF LOST COULEE

Source Type: SURFACE WATER

THE SOURCE INCLUDES UNNAMED TRIBUTARIES OF LOST COULEE.

Point of Diversion and Means of Diversion:

<u>ID</u>	<u>Govt Lot</u>	<u>Qtr</u>	<u>Sec</u>	<u>Twp</u>	<u>Rge</u>	<u>County</u>
1	2		1	28N	34E	VALLEY

Source Name: LOST COULEE

Period of Diversion: JANUARY 1 TO DECEMBER 31

Diversion Means: LIVESTOCK DIRECT FROM SOURCE

2	SESE	19	29N	34E	VALLEY
Source Name:	LOST COULEE				
Period of Diversion:	JANUARY 1 TO DECEMBER 31				
Diversion Means:	LIVESTOCK DIRECT FROM SOURCE				
3	SWSW	20	29N	34E	VALLEY
Source Name:	LOST COULEE				
Period of Diversion:	JANUARY 1 TO DECEMBER 31				
Diversion Means:	LIVESTOCK DIRECT FROM SOURCE				
4	NWSW	28	29N	34E	VALLEY
Source Name:	LOST COULEE				
Period of Diversion:	JANUARY 1 TO DECEMBER 31				
Diversion Means:	LIVESTOCK DIRECT FROM SOURCE				
5	SESW	28	29N	34E	VALLEY
Source Name:	LOST COULEE				
Period of Diversion:	JANUARY 1 TO DECEMBER 31				
Diversion Means:	LIVESTOCK DIRECT FROM SOURCE				
6	SWSE	28	29N	34E	VALLEY
Source Name:	LOST COULEE				
Period of Diversion:	JANUARY 1 TO DECEMBER 31				
Diversion Means:	LIVESTOCK DIRECT FROM SOURCE				
7	SWSW	28	29N	34E	VALLEY
Source Name:	LOST COULEE				
Period of Diversion:	JANUARY 1 TO DECEMBER 31				
Diversion Means:	LIVESTOCK DIRECT FROM SOURCE				
8	NENW	29	29N	34E	VALLEY
Source Name:	LOST COULEE				
Period of Diversion:	JANUARY 1 TO DECEMBER 31				
Diversion Means:	LIVESTOCK DIRECT FROM SOURCE				
9	NESE	29	29N	34E	VALLEY
*Source Name:	UNNAMED TRIBUTARY OF LOST COULEE				
Period of Diversion:	JANUARY 1 TO DECEMBER 31				
Diversion Means:	LIVESTOCK DIRECT FROM SOURCE				
10	NESW	29	29N	34E	VALLEY
*Source Name:	UNNAMED TRIBUTARY OF LOST COULEE				
Period of Diversion:	JANUARY 1 TO DECEMBER 31				
Diversion Means:	LIVESTOCK DIRECT FROM SOURCE				
11	NWNW	29	29N	34E	VALLEY
Source Name:	LOST COULEE				

	Period of Diversion:	JANUARY 1 TO DECEMBER 31				
	Diversion Means:	LIVESTOCK DIRECT FROM SOURCE				
12		NWSE	29	29N	34E	VALLEY
	*Source Name:	UNNAMED TRIBUTARY OF LOST COULEE				
	Period of Diversion:	JANUARY 1 TO DECEMBER 31				
	Diversion Means:	LIVESTOCK DIRECT FROM SOURCE				
13		NWSW	29	29N	34E	VALLEY
	*Source Name:	UNNAMED TRIBUTARY OF LOST COULEE				
	Period of Diversion:	JANUARY 1 TO DECEMBER 31				
	Diversion Means:	LIVESTOCK DIRECT FROM SOURCE				
14		SENE	29	29N	34E	VALLEY
	Source Name:	LOST COULEE				
	Period of Diversion:	JANUARY 1 TO DECEMBER 31				
	Diversion Means:	LIVESTOCK DIRECT FROM SOURCE				
15		SENW	29	29N	34E	VALLEY
	Source Name:	LOST COULEE				
	Period of Diversion:	JANUARY 1 TO DECEMBER 31				
	Diversion Means:	LIVESTOCK DIRECT FROM SOURCE				
16		SWNE	29	29N	34E	VALLEY
	Source Name:	LOST COULEE				
	Period of Diversion:	JANUARY 1 TO DECEMBER 31				
	Diversion Means:	LIVESTOCK DIRECT FROM SOURCE				
17		SWNW	29	29N	34E	VALLEY
	Source Name:	LOST COULEE				
	Period of Diversion:	JANUARY 1 TO DECEMBER 31				
	Diversion Means:	LIVESTOCK DIRECT FROM SOURCE				
18		NESE	30	29N	34E	VALLEY
	*Source Name:	UNNAMED TRIBUTARY OF LOST COULEE				
	Period of Diversion:	JANUARY 1 TO DECEMBER 31				
	Diversion Means:	LIVESTOCK DIRECT FROM SOURCE				
19		NWNE	30	29N	34E	VALLEY
	Source Name:	LOST COULEE				
	Period of Diversion:	JANUARY 1 TO DECEMBER 31				
	Diversion Means:	LIVESTOCK DIRECT FROM SOURCE				
20		NWSE	30	29N	34E	VALLEY
	*Source Name:	UNNAMED TRIBUTARY OF LOST COULEE				
	Period of Diversion:	JANUARY 1 TO DECEMBER 31				
	Diversion Means:	LIVESTOCK DIRECT FROM SOURCE				

21	SENE	30	29N	34E	VALLEY
Source Name:	LOST COULEE				
Period of Diversion:	JANUARY 1 TO DECEMBER 31				
Diversion Means:	LIVESTOCK DIRECT FROM SOURCE				
22	SWNE	30	29N	34E	VALLEY
Source Name:	LOST COULEE				
Period of Diversion:	JANUARY 1 TO DECEMBER 31				
Diversion Means:	LIVESTOCK DIRECT FROM SOURCE				
23	SWSE	30	29N	34E	VALLEY
*Source Name:	UNNAMED TRIBUTARY OF LOST COULEE				
Period of Diversion:	JANUARY 1 TO DECEMBER 31				
Diversion Means:	LIVESTOCK DIRECT FROM SOURCE				
24	NENW	33	29N	34E	VALLEY
Source Name:	LOST COULEE				
Period of Diversion:	JANUARY 1 TO DECEMBER 31				
Diversion Means:	LIVESTOCK DIRECT FROM SOURCE				
25	NWNE	33	29N	34E	VALLEY
Source Name:	LOST COULEE				
Period of Diversion:	JANUARY 1 TO DECEMBER 31				
Diversion Means:	LIVESTOCK DIRECT FROM SOURCE				
26	NESW	34	29N	34E	VALLEY
Source Name:	LOST COULEE				
Period of Diversion:	JANUARY 1 TO DECEMBER 31				
Diversion Means:	LIVESTOCK DIRECT FROM SOURCE				
27	NWSE	34	29N	34E	VALLEY
Source Name:	LOST COULEE				
Period of Diversion:	JANUARY 1 TO DECEMBER 31				
Diversion Means:	LIVESTOCK DIRECT FROM SOURCE				
28	SESE	34	29N	34E	VALLEY
Source Name:	LOST COULEE				
Period of Diversion:	JANUARY 1 TO DECEMBER 31				
Diversion Means:	LIVESTOCK DIRECT FROM SOURCE				
29	SWSW	35	29N	34E	VALLEY
Source Name:	LOST COULEE				
Period of Diversion:	JANUARY 1 TO DECEMBER 31				
Diversion Means:	LIVESTOCK DIRECT FROM SOURCE				
Period of Use:	JANUARY 1 TO DECEMBER 31				

Place of Use:

<u>ID</u>	<u>Acres</u>	<u>Govt Lot</u>	<u>Qtr Sec</u>	<u>Sec</u>	<u>Twp</u>	<u>Rge</u>	<u>County</u>
1		2		1	28N	34E	VALLEY
2			SESE	19	29N	34E	VALLEY
3			SWSW	20	29N	34E	VALLEY
4			NWSW	28	29N	34E	VALLEY
5			SESW	28	29N	34E	VALLEY
6			SWSE	28	29N	34E	VALLEY
7			SWSW	28	29N	34E	VALLEY
8			NENW	29	29N	34E	VALLEY
9			NESE	29	29N	34E	VALLEY
10			NESW	29	29N	34E	VALLEY
11			NWNW	29	29N	34E	VALLEY
12			NWSE	29	29N	34E	VALLEY
13			NWSW	29	29N	34E	VALLEY
14			SENE	29	29N	34E	VALLEY
15			SENW	29	29N	34E	VALLEY
16			SWNE	29	29N	34E	VALLEY
17			SWNW	29	29N	34E	VALLEY
18			NESE	30	29N	34E	VALLEY
19			NWNE	30	29N	34E	VALLEY
20			NWSE	30	29N	34E	VALLEY
21			SENE	30	29N	34E	VALLEY
22			SWNE	30	29N	34E	VALLEY
23			SWSE	30	29N	34E	VALLEY
24			NENW	33	29N	34E	VALLEY
25			NWNE	33	29N	34E	VALLEY
26			NESW	34	29N	34E	VALLEY
27			NWSE	34	29N	34E	VALLEY
28			SESE	34	29N	34E	VALLEY
29			SWSW	35	29N	34E	VALLEY

Remarks:

THIS RIGHT EXTENDS ONLY TO THE SOURCE LOCATIONS ON LAND ADMINISTERED BY THE BUREAU OF LAND MANAGEMENT.

BLM FILED ELECTRONIC CLAIMS. THIS CLAIM REFERENCES BLM CLAIM ID BLM3631 AND GRAZING ALLOTMENT MT04546.

THE FOLLOWING ISSUES WERE IDENTIFIED BY THE DNRC DURING ITS EXAMINATION OF THIS WATER RIGHT CLAIM.

THIS CLAIM NUMBER WAS NOT INCLUDED IN THE BASIN 40M DECREE ISSUED 03/20/2009.

A BETTER UNDERSTANDING OF YOUR CLAIMED WATER RIGHT CAN BE OBTAINED BY COMPARING YOUR RIGHT WITH OTHER CLAIMS IN THE BASIN. FOR EXAMPLE, COMPARE PRIORITY DATES, FLOW RATES, VOLUMES, OR ACRES IRRIGATED. ALSO, YOUR WATER RIGHT MAY BE SUBJECT TO WATER RIGHTS IN ADJOINING SUBBASINS OR BASINS AS WELL AS BEING SUBJECT TO OTHER RIGHTS ON YOUR SOURCE OF SUPPLY. FINALLY, YOUR WATER RIGHT MAY BE SUBJECT TO INDIAN RESERVED AND FEDERAL RESERVED WATER RIGHTS.

COMPLETE DETAILS REGARDING THE DNRC PREPARATION OF THIS INTERLOCUTORY DECREE AND RELATED MATERIALS CAN BE REVIEWED AT THE OFFICE LOCATIONS IDENTIFIED IN THE DOCUMENT ENTITLED "NOTICE OF ENTRY OF INTERLOCUTORY DECREE AND NOTICE OF AVAILABILITY."

SEE GENERAL FINDINGS OF FACT AND CONCLUSIONS OF LAW FOR FURTHER EXPLANATION OF YOUR CLAIMED WATER RIGHT. THESE FINDINGS CAN BE FOUND AS INDICATED IN THE DOCUMENT ENTITLED "NOTICE OF ENTRY OF INTERLOCUTORY DECREE AND NOTICE OF AVAILABILITY." IF YOU NEED OBJECTION FORMS, OR HAVE QUESTIONS ABOUT WATER COURT PROCEDURES OR CHANGES TO YOUR RIGHT, YOU CAN CONTACT THE WATER COURT BY CALLING 1-800-624-3270 (WITHIN MONTANA ONLY) OR 1-406-586-4364, OR BY WRITING TO P.O. BOX 1389, BOZEMAN, MT 59771-1389.

**INTERLOCUTORY DECREE
BEAVER CREEK, TRIBUTARY TO MILK RIVER
BASIN 40M
ABSTRACT OF WATER RIGHT CLAIM**

IMPORTANT NOTICE

THIS WATER RIGHT ABSTRACT MAY INCLUDE MODIFICATIONS OF THE WATER RIGHT AS CLAIMED OR AMENDED. MODIFICATIONS ARE AUTHORIZED BY THE MONTANA SUPREME COURT WATER RIGHT CLAIMS EXAMINATION RULES OR BY ORDER OF THE WATER COURT. OBJECTIONS MAY BE FILED ACCORDING TO PROCEDURES OUTLINED IN THE "NOTICE OF ENTRY OF INTERLOCUTORY DECREE AND NOTICE OF AVAILABILITY".

Water Right Number: 40M 30142990 STATEMENT OF CLAIM
Version: 1 -- ORIGINAL RIGHT
Status: ACTIVE

Owners: USA (DEPT OF INTERIOR BUREAU OF LAND MGMT)
5001 SOUTHGATE DR
BILLINGS, MT 59101-4669

Priority Date: JULY 11, 1935

Type of Historical Right: USE

Purpose (Use): STOCK

***Flow Rate:** A SPECIFIC FLOW RATE HAS NOT BEEN DECREED BECAUSE THIS USE CONSISTS OF STOCK DRINKING DIRECTLY FROM THE SOURCE, OR FROM A DITCH SYSTEM. THE FLOW RATE IS LIMITED TO THE MINIMUM AMOUNT HISTORICALLY NECESSARY TO SUSTAIN THIS PURPOSE.

***Volume:** THIS RIGHT INCLUDES THE AMOUNT OF WATER CONSUMPTIVELY USED FOR STOCKWATERING PURPOSES AT THE RATE OF 30 GALLONS PER DAY PER ANIMAL UNIT. ANIMAL UNITS SHALL BE BASED ON REASONABLE CARRYING CAPACITY AND HISTORICAL USE OF THE AREA SERVICED BY THIS WATER SOURCE.

Source Name: MCNAB COULEE

Source Type: SURFACE WATER

Point of Diversion and Means of Diversion:

<u>ID</u>	<u>Govt Lot</u>	<u>Qtr</u>	<u>Sec</u>	<u>Twp</u>	<u>Rge</u>	<u>County</u>
1		NENE	18	30N	35E	VALLEY
Period of Diversion:	JANUARY 1 TO DECEMBER 31					
Diversion Means:	LIVESTOCK DIRECT FROM SOURCE					
2		SENE	18	30N	35E	VALLEY
Period of Diversion:	JANUARY 1 TO DECEMBER 31					
Diversion Means:	LIVESTOCK DIRECT FROM SOURCE					
3		SWNE	18	30N	35E	VALLEY
Period of Diversion:	JANUARY 1 TO DECEMBER 31					

Diversion Means: LIVESTOCK DIRECT FROM SOURCE

Period of Use: JANUARY 1 TO DECEMBER 31

Place of Use:

<u>ID</u>	<u>Acres</u>	<u>Govt Lot</u>	<u>Qtr Sec</u>	<u>Sec</u>	<u>Twp</u>	<u>Rge</u>	<u>County</u>
1			NENE	18	30N	35E	VALLEY
2			SENE	18	30N	35E	VALLEY
3			SWNE	18	30N	35E	VALLEY

Remarks:

THIS RIGHT EXTENDS ONLY TO THE SOURCE LOCATIONS ON LAND ADMINISTERED BY THE BUREAU OF LAND MANAGEMENT.

BLM FILED ELECTRONIC CLAIMS. THIS CLAIM REFERENCES BLM CLAIM ID BLM3632 AND GRAZING ALLOTMENT MT04513.

THE FOLLOWING ISSUES WERE IDENTIFIED BY THE DNRC DURING ITS EXAMINATION OF THIS WATER RIGHT CLAIM.

THIS CLAIM NUMBER WAS NOT INCLUDED IN THE BASIN 40M DECREE ISSUED 03/20/2009.

A BETTER UNDERSTANDING OF YOUR CLAIMED WATER RIGHT CAN BE OBTAINED BY COMPARING YOUR RIGHT WITH OTHER CLAIMS IN THE BASIN. FOR EXAMPLE, COMPARE PRIORITY DATES, FLOW RATES, VOLUMES, OR ACRES IRRIGATED. ALSO, YOUR WATER RIGHT MAY BE SUBJECT TO WATER RIGHTS IN ADJOINING SUBBASINS OR BASINS AS WELL AS BEING SUBJECT TO OTHER RIGHTS ON YOUR SOURCE OF SUPPLY. FINALLY, YOUR WATER RIGHT MAY BE SUBJECT TO INDIAN RESERVED AND FEDERAL RESERVED WATER RIGHTS.

COMPLETE DETAILS REGARDING THE DNRC PREPARATION OF THIS INTERLOCUTORY DECREE AND RELATED MATERIALS CAN BE REVIEWED AT THE OFFICE LOCATIONS IDENTIFIED IN THE DOCUMENT ENTITLED "NOTICE OF ENTRY OF INTERLOCUTORY DECREE AND NOTICE OF AVAILABILITY."

SEE GENERAL FINDINGS OF FACT AND CONCLUSIONS OF LAW FOR FURTHER EXPLANATION OF YOUR CLAIMED WATER RIGHT. THESE FINDINGS CAN BE FOUND AS INDICATED IN THE DOCUMENT ENTITLED "NOTICE OF ENTRY OF INTERLOCUTORY DECREE AND NOTICE OF AVAILABILITY." IF YOU NEED OBJECTION FORMS, OR HAVE QUESTIONS ABOUT WATER COURT PROCEDURES OR CHANGES TO YOUR RIGHT, YOU CAN CONTACT THE WATER COURT BY CALLING 1-800-624-3270 (WITHIN MONTANA ONLY) OR 1-406-586-4364, OR BY WRITING TO P.O. BOX 1389, BOZEMAN, MT 59771-1389.

**INTERLOCUTORY DECREE
BEAVER CREEK, TRIBUTARY TO MILK RIVER
BASIN 40M
ABSTRACT OF WATER RIGHT CLAIM**

IMPORTANT NOTICE

THIS WATER RIGHT ABSTRACT MAY INCLUDE MODIFICATIONS OF THE WATER RIGHT AS CLAIMED OR AMENDED. MODIFICATIONS ARE AUTHORIZED BY THE MONTANA SUPREME COURT WATER RIGHT CLAIMS EXAMINATION RULES OR BY ORDER OF THE WATER COURT. OBJECTIONS MAY BE FILED ACCORDING TO PROCEDURES OUTLINED IN THE "NOTICE OF ENTRY OF INTERLOCUTORY DECREE AND NOTICE OF AVAILABILITY".

Water Right Number: 40M 30142991 STATEMENT OF CLAIM
Version: 1 -- ORIGINAL RIGHT
Status: ACTIVE

Owners: USA (DEPT OF INTERIOR BUREAU OF LAND MGMT)
5001 SOUTHGATE DR
BILLINGS, MT 59101-4669

Priority Date: JULY 11, 1935

Type of Historical Right: USE

Purpose (Use): STOCK

***Flow Rate:** A SPECIFIC FLOW RATE HAS NOT BEEN DECREED BECAUSE THIS USE CONSISTS OF STOCK DRINKING DIRECTLY FROM THE SOURCE, OR FROM A DITCH SYSTEM. THE FLOW RATE IS LIMITED TO THE MINIMUM AMOUNT HISTORICALLY NECESSARY TO SUSTAIN THIS PURPOSE.

***Volume:** THIS RIGHT INCLUDES THE AMOUNT OF WATER CONSUMPTIVELY USED FOR STOCKWATERING PURPOSES AT THE RATE OF 30 GALLONS PER DAY PER ANIMAL UNIT. ANIMAL UNITS SHALL BE BASED ON REASONABLE CARRYING CAPACITY AND HISTORICAL USE OF THE AREA SERVICED BY THIS WATER SOURCE.

Source Name: MCNAB COULEE

Source Type: SURFACE WATER

Point of Diversion and Means of Diversion:

<u>ID</u>	<u>Govt Lot</u>	<u>Qtr</u>	<u>Sec</u>	<u>Twp</u>	<u>Rge</u>	<u>County</u>
1		NENW	18	30N	35E	VALLEY

Period of Diversion: JANUARY 1 TO DECEMBER 31

Diversion Means: LIVESTOCK DIRECT FROM SOURCE

2		SENE	18	30N	35E	VALLEY
---	--	------	----	-----	-----	--------

Period of Diversion: JANUARY 1 TO DECEMBER 31

Diversion Means: LIVESTOCK DIRECT FROM SOURCE

Period of Use: JANUARY 1 TO DECEMBER 31

Place of Use:

<u>ID</u>	<u>Acres</u>	<u>Govt Lot</u>	<u>Qtr Sec</u>	<u>Sec</u>	<u>Twp</u>	<u>Rge</u>	<u>County</u>
1			NENW	18	30N	35E	VALLEY
2			SENW	18	30N	35E	VALLEY

Remarks:

THIS RIGHT EXTENDS ONLY TO THE SOURCE LOCATIONS ON LAND ADMINISTERED BY THE BUREAU OF LAND MANAGEMENT.

BLM FILED ELECTRONIC CLAIMS. THIS CLAIM REFERENCES BLM CLAIM ID BLM3633 AND GRAZING ALLOTMENT MT04519.

THE FOLLOWING ISSUES WERE IDENTIFIED BY THE DNRC DURING ITS EXAMINATION OF THIS WATER RIGHT CLAIM.

THIS CLAIM NUMBER WAS NOT INCLUDED IN THE BASIN 40M DECREE ISSUED 03/20/2009.

A BETTER UNDERSTANDING OF YOUR CLAIMED WATER RIGHT CAN BE OBTAINED BY COMPARING YOUR RIGHT WITH OTHER CLAIMS IN THE BASIN. FOR EXAMPLE, COMPARE PRIORITY DATES, FLOW RATES, VOLUMES, OR ACRES IRRIGATED. ALSO, YOUR WATER RIGHT MAY BE SUBJECT TO WATER RIGHTS IN ADJOINING SUBBASINS OR BASINS AS WELL AS BEING SUBJECT TO OTHER RIGHTS ON YOUR SOURCE OF SUPPLY. FINALLY, YOUR WATER RIGHT MAY BE SUBJECT TO INDIAN RESERVED AND FEDERAL RESERVED WATER RIGHTS.

COMPLETE DETAILS REGARDING THE DNRC PREPARATION OF THIS INTERLOCUTORY DECREE AND RELATED MATERIALS CAN BE REVIEWED AT THE OFFICE LOCATIONS IDENTIFIED IN THE DOCUMENT ENTITLED "NOTICE OF ENTRY OF INTERLOCUTORY DECREE AND NOTICE OF AVAILABILITY."

SEE GENERAL FINDINGS OF FACT AND CONCLUSIONS OF LAW FOR FURTHER EXPLANATION OF YOUR CLAIMED WATER RIGHT. THESE FINDINGS CAN BE FOUND AS INDICATED IN THE DOCUMENT ENTITLED "NOTICE OF ENTRY OF INTERLOCUTORY DECREE AND NOTICE OF AVAILABILITY." IF YOU NEED OBJECTION FORMS, OR HAVE QUESTIONS ABOUT WATER COURT PROCEDURES OR CHANGES TO YOUR RIGHT, YOU CAN CONTACT THE WATER COURT BY CALLING 1-800-624-3270 (WITHIN MONTANA ONLY) OR 1-406-586-4364, OR BY WRITING TO P.O. BOX 1389, BOZEMAN, MT 59771-1389.

**INTERLOCUTORY DECREE
BEAVER CREEK, TRIBUTARY TO MILK RIVER
BASIN 40M
ABSTRACT OF WATER RIGHT CLAIM**

IMPORTANT NOTICE

THIS WATER RIGHT ABSTRACT MAY INCLUDE MODIFICATIONS OF THE WATER RIGHT AS CLAIMED OR AMENDED. MODIFICATIONS ARE AUTHORIZED BY THE MONTANA SUPREME COURT WATER RIGHT CLAIMS EXAMINATION RULES OR BY ORDER OF THE WATER COURT. OBJECTIONS MAY BE FILED ACCORDING TO PROCEDURES OUTLINED IN THE "NOTICE OF ENTRY OF INTERLOCUTORY DECREE AND NOTICE OF AVAILABILITY".

Water Right Number: 40M 30142992 STATEMENT OF CLAIM
Version: 1 -- ORIGINAL RIGHT
Status: ACTIVE

Owners: USA (DEPT OF INTERIOR BUREAU OF LAND MGMT)
5001 SOUTHGATE DR
BILLINGS, MT 59101-4669

Priority Date: JULY 11, 1935

Type of Historical Right: USE

Purpose (Use): STOCK

***Flow Rate:** A SPECIFIC FLOW RATE HAS NOT BEEN DECREED BECAUSE THIS USE CONSISTS OF STOCK DRINKING DIRECTLY FROM THE SOURCE, OR FROM A DITCH SYSTEM. THE FLOW RATE IS LIMITED TO THE MINIMUM AMOUNT HISTORICALLY NECESSARY TO SUSTAIN THIS PURPOSE.

***Volume:** THIS RIGHT INCLUDES THE AMOUNT OF WATER CONSUMPTIVELY USED FOR STOCKWATERING PURPOSES AT THE RATE OF 30 GALLONS PER DAY PER ANIMAL UNIT. ANIMAL UNITS SHALL BE BASED ON REASONABLE CARRYING CAPACITY AND HISTORICAL USE OF THE AREA SERVICED BY THIS WATER SOURCE.

***Source Name:** PACK RAT COULEE

Source Type: SURFACE WATER

***Source Name:** UNNAMED TRIBUTARY OF PACK RAT COULEE

Source Type: SURFACE WATER

Point of Diversion and Means of Diversion:

<u>ID</u>	<u>Govt Lot</u>	<u>Qtr Sec</u>	<u>Sec</u>	<u>Twp</u>	<u>Rge</u>	<u>County</u>
1		NESE	9	29N	34E	VALLEY

Source Name: PACK RAT COULEE

Period of Diversion: JANUARY 1 TO DECEMBER 31

Diversion Means: LIVESTOCK DIRECT FROM SOURCE

2		NWSE	9	29N	34E	VALLEY
---	--	------	---	-----	-----	--------

Source Name: PACK RAT COULEE

	Period of Diversion:	JANUARY 1 TO DECEMBER 31				
	Diversion Means:	LIVESTOCK DIRECT FROM SOURCE				
3		SENW	9	29N	34E	VALLEY
	Source Name:	PACK RAT COULEE				
	Period of Diversion:	JANUARY 1 TO DECEMBER 31				
	Diversion Means:	LIVESTOCK DIRECT FROM SOURCE				
4		SESE	9	29N	34E	VALLEY
	Source Name:	PACK RAT COULEE				
	Period of Diversion:	JANUARY 1 TO DECEMBER 31				
	Diversion Means:	LIVESTOCK DIRECT FROM SOURCE				
5		NWSW	10	29N	34E	VALLEY
	Source Name:	PACK RAT COULEE				
	Period of Diversion:	JANUARY 1 TO DECEMBER 31				
	Diversion Means:	LIVESTOCK DIRECT FROM SOURCE				
6		SESW	10	29N	34E	VALLEY
	Source Name:	PACK RAT COULEE				
	Period of Diversion:	JANUARY 1 TO DECEMBER 31				
	Diversion Means:	LIVESTOCK DIRECT FROM SOURCE				
7		SWSE	10	29N	34E	VALLEY
	Source Name:	PACK RAT COULEE				
	Period of Diversion:	JANUARY 1 TO DECEMBER 31				
	Diversion Means:	LIVESTOCK DIRECT FROM SOURCE				
8		SWSW	10	29N	34E	VALLEY
	Source Name:	PACK RAT COULEE				
	Period of Diversion:	JANUARY 1 TO DECEMBER 31				
	Diversion Means:	LIVESTOCK DIRECT FROM SOURCE				
9		NWSW	14	29N	34E	VALLEY
	Source Name:	PACK RAT COULEE				
	Period of Diversion:	JANUARY 1 TO DECEMBER 31				
	Diversion Means:	LIVESTOCK DIRECT FROM SOURCE				
10		SESW	14	29N	34E	VALLEY
	Source Name:	PACK RAT COULEE				
	Period of Diversion:	JANUARY 1 TO DECEMBER 31				
	Diversion Means:	LIVESTOCK DIRECT FROM SOURCE				
11		SWNW	14	29N	34E	VALLEY
	Source Name:	PACK RAT COULEE				
	Period of Diversion:	JANUARY 1 TO DECEMBER 31				
	Diversion Means:	LIVESTOCK DIRECT FROM SOURCE				

THIS RIGHT EXTENDS ONLY TO THE SOURCE LOCATIONS ON LAND ADMINISTERED BY THE BUREAU OF LAND MANAGEMENT.

BLM FILED ELECTRONIC CLAIMS. THIS CLAIM REFERENCES BLM CLAIM ID BLM3634 AND GRAZING ALLOTMENT MT04519.

THE FOLLOWING ISSUES WERE IDENTIFIED BY THE DNRC DURING ITS EXAMINATION OF THIS WATER RIGHT CLAIM.

THIS CLAIM NUMBER WAS NOT INCLUDED IN THE BASIN 40M DECREE ISSUED 03/20/2009.

A BETTER UNDERSTANDING OF YOUR CLAIMED WATER RIGHT CAN BE OBTAINED BY COMPARING YOUR RIGHT WITH OTHER CLAIMS IN THE BASIN. FOR EXAMPLE, COMPARE PRIORITY DATES, FLOW RATES, VOLUMES, OR ACRES IRRIGATED. ALSO, YOUR WATER RIGHT MAY BE SUBJECT TO WATER RIGHTS IN ADJOINING SUBBASINS OR BASINS AS WELL AS BEING SUBJECT TO OTHER RIGHTS ON YOUR SOURCE OF SUPPLY. FINALLY, YOUR WATER RIGHT MAY BE SUBJECT TO INDIAN RESERVED AND FEDERAL RESERVED WATER RIGHTS.

COMPLETE DETAILS REGARDING THE DNRC PREPARATION OF THIS INTERLOCUTORY DECREE AND RELATED MATERIALS CAN BE REVIEWED AT THE OFFICE LOCATIONS IDENTIFIED IN THE DOCUMENT ENTITLED "NOTICE OF ENTRY OF INTERLOCUTORY DECREE AND NOTICE OF AVAILABILITY."

SEE GENERAL FINDINGS OF FACT AND CONCLUSIONS OF LAW FOR FURTHER EXPLANATION OF YOUR CLAIMED WATER RIGHT. THESE FINDINGS CAN BE FOUND AS INDICATED IN THE DOCUMENT ENTITLED "NOTICE OF ENTRY OF INTERLOCUTORY DECREE AND NOTICE OF AVAILABILITY." IF YOU NEED OBJECTION FORMS, OR HAVE QUESTIONS ABOUT WATER COURT PROCEDURES OR CHANGES TO YOUR RIGHT, YOU CAN CONTACT THE WATER COURT BY CALLING 1-800-624-3270 (WITHIN MONTANA ONLY) OR 1-406-586-4364, OR BY WRITING TO P.O. BOX 1389, BOZEMAN, MT 59771-1389.

**INTERLOCUTORY DECREE
BEAVER CREEK, TRIBUTARY TO MILK RIVER
BASIN 40M
ABSTRACT OF WATER RIGHT CLAIM**

IMPORTANT NOTICE

THIS WATER RIGHT ABSTRACT MAY INCLUDE MODIFICATIONS OF THE WATER RIGHT AS CLAIMED OR AMENDED. MODIFICATIONS ARE AUTHORIZED BY THE MONTANA SUPREME COURT WATER RIGHT CLAIMS EXAMINATION RULES OR BY ORDER OF THE WATER COURT. OBJECTIONS MAY BE FILED ACCORDING TO PROCEDURES OUTLINED IN THE "NOTICE OF ENTRY OF INTERLOCUTORY DECREE AND NOTICE OF AVAILABILITY".

Water Right Number: 40M 30142993 STATEMENT OF CLAIM

Version: 1 -- ORIGINAL RIGHT

Status: ACTIVE

Owners: USA (DEPT OF INTERIOR BUREAU OF LAND MGMT)
5001 SOUTHGATE DR
BILLINGS, MT 59101-4669

Priority Date: JULY 11, 1935

Type of Historical Right: USE

Purpose (Use): STOCK

***Flow Rate:** A SPECIFIC FLOW RATE HAS NOT BEEN DECREED BECAUSE THIS USE CONSISTS OF STOCK DRINKING DIRECTLY FROM THE SOURCE, OR FROM A DITCH SYSTEM. THE FLOW RATE IS LIMITED TO THE MINIMUM AMOUNT HISTORICALLY NECESSARY TO SUSTAIN THIS PURPOSE.

***Volume:** THIS RIGHT INCLUDES THE AMOUNT OF WATER CONSUMPTIVELY USED FOR STOCKWATERING PURPOSES AT THE RATE OF 30 GALLONS PER DAY PER ANIMAL UNIT. ANIMAL UNITS SHALL BE BASED ON REASONABLE CARRYING CAPACITY AND HISTORICAL USE OF THE AREA SERVICED BY THIS WATER SOURCE.

Source Name: PACK RAT COULEE

Source Type: SURFACE WATER

Point of Diversion and Means of Diversion:

<u>ID</u>	<u>Govt Lot</u>	<u>Qtr Sec</u>	<u>Sec</u>	<u>Twp</u>	<u>Rge</u>	<u>County</u>
1		SESW	14	29N	34E	VALLEY

Period of Diversion: JANUARY 1 TO DECEMBER 31

Diversion Means: LIVESTOCK DIRECT FROM SOURCE

Period of Use: JANUARY 1 TO DECEMBER 31

Place of Use:

<u>ID</u>	<u>Acres</u>	<u>Govt Lot</u>	<u>Qtr Sec</u>	<u>Sec</u>	<u>Twp</u>	<u>Rge</u>	<u>County</u>
1			SESW	14	29N	34E	VALLEY

Remarks:

THIS RIGHT EXTENDS ONLY TO THE SOURCE LOCATIONS ON LAND ADMINISTERED BY THE BUREAU OF LAND MANAGEMENT.

BLM FILED ELECTRONIC CLAIMS. THIS CLAIM REFERENCES BLM CLAIM ID BLM3635 AND GRAZING ALLOTMENT MT04550.

THE FOLLOWING ISSUES WERE IDENTIFIED BY THE DNRC DURING ITS EXAMINATION OF THIS WATER RIGHT CLAIM.

THIS CLAIM NUMBER WAS NOT INCLUDED IN THE BASIN 40M DECREE ISSUED 03/20/2009.

A BETTER UNDERSTANDING OF YOUR CLAIMED WATER RIGHT CAN BE OBTAINED BY COMPARING YOUR RIGHT WITH OTHER CLAIMS IN THE BASIN. FOR EXAMPLE, COMPARE PRIORITY DATES, FLOW RATES, VOLUMES, OR ACRES IRRIGATED. ALSO, YOUR WATER RIGHT MAY BE SUBJECT TO WATER RIGHTS IN ADJOINING SUBBASINS OR BASINS AS WELL AS BEING SUBJECT TO OTHER RIGHTS ON YOUR SOURCE OF SUPPLY. FINALLY, YOUR WATER RIGHT MAY BE SUBJECT TO INDIAN RESERVED AND FEDERAL RESERVED WATER RIGHTS.

COMPLETE DETAILS REGARDING THE DNRC PREPARATION OF THIS INTERLOCUTORY DECREE AND RELATED MATERIALS CAN BE REVIEWED AT THE OFFICE LOCATIONS IDENTIFIED IN THE DOCUMENT ENTITLED "NOTICE OF ENTRY OF INTERLOCUTORY DECREE AND NOTICE OF AVAILABILITY."

SEE GENERAL FINDINGS OF FACT AND CONCLUSIONS OF LAW FOR FURTHER EXPLANATION OF YOUR CLAIMED WATER RIGHT. THESE FINDINGS CAN BE FOUND AS INDICATED IN THE DOCUMENT ENTITLED "NOTICE OF ENTRY OF INTERLOCUTORY DECREE AND NOTICE OF AVAILABILITY." IF YOU NEED OBJECTION FORMS, OR HAVE QUESTIONS ABOUT WATER COURT PROCEDURES OR CHANGES TO YOUR RIGHT, YOU CAN CONTACT THE WATER COURT BY CALLING 1-800-624-3270 (WITHIN MONTANA ONLY) OR 1-406-586-4364, OR BY WRITING TO P.O. BOX 1389, BOZEMAN, MT 59771-1389.

INTERLOCUTORY DECREE
BEAVER CREEK, TRIBUTARY TO MILK RIVER
BASIN 40M
ABSTRACT OF WATER RIGHT CLAIM

IMPORTANT NOTICE

THIS WATER RIGHT ABSTRACT MAY INCLUDE MODIFICATIONS OF THE WATER RIGHT AS CLAIMED OR AMENDED. MODIFICATIONS ARE AUTHORIZED BY THE MONTANA SUPREME COURT WATER RIGHT CLAIMS EXAMINATION RULES OR BY ORDER OF THE WATER COURT. OBJECTIONS MAY BE FILED ACCORDING TO PROCEDURES OUTLINED IN THE "NOTICE OF ENTRY OF INTERLOCUTORY DECREE AND NOTICE OF AVAILABILITY".

Water Right Number: 40M 30142994 STATEMENT OF CLAIM
Version: 1 -- ORIGINAL RIGHT
Status: ACTIVE

Owners: USA (DEPT OF INTERIOR BUREAU OF LAND MGMT)
5001 SOUTHGATE DR
BILLINGS, MT 59101-4669

Priority Date: JULY 11, 1935

Type of Historical Right: USE

Purpose (Use): STOCK

***Flow Rate:** A SPECIFIC FLOW RATE HAS NOT BEEN DECREED BECAUSE THIS USE CONSISTS OF STOCK DRINKING DIRECTLY FROM THE SOURCE, OR FROM A DITCH SYSTEM. THE FLOW RATE IS LIMITED TO THE MINIMUM AMOUNT HISTORICALLY NECESSARY TO SUSTAIN THIS PURPOSE.

***Volume:** THIS RIGHT INCLUDES THE AMOUNT OF WATER CONSUMPTIVELY USED FOR STOCKWATERING PURPOSES AT THE RATE OF 30 GALLONS PER DAY PER ANIMAL UNIT. ANIMAL UNITS SHALL BE BASED ON REASONABLE CARRYING CAPACITY AND HISTORICAL USE OF THE AREA SERVICED BY THIS WATER SOURCE.

Source Name: SOUTH COULEE

Source Type: SURFACE WATER

Point of Diversion and Means of Diversion:

<u>ID</u>	<u>Govt Lot</u>	<u>Qtr</u>	<u>Sec</u>	<u>Twp</u>	<u>Rge</u>	<u>County</u>
1		NWSW	2	28N	34E	VALLEY
Period of Diversion:	JANUARY 1 TO DECEMBER 31					
Diversion Means:	LIVESTOCK DIRECT FROM SOURCE					
2		SESW	2	28N	34E	VALLEY
Period of Diversion:	JANUARY 1 TO DECEMBER 31					
Diversion Means:	LIVESTOCK DIRECT FROM SOURCE					
3		SWSE	2	28N	34E	VALLEY
Period of Diversion:	JANUARY 1 TO DECEMBER 31					

	Diversion Means:	LIVESTOCK DIRECT FROM SOURCE				
4		SWSW	2	28N	34E	VALLEY
	Period of Diversion:	JANUARY 1 TO DECEMBER 31				
	Diversion Means:	LIVESTOCK DIRECT FROM SOURCE				
5		NESE	3	28N	34E	VALLEY
	Period of Diversion:	JANUARY 1 TO DECEMBER 31				
	Diversion Means:	LIVESTOCK DIRECT FROM SOURCE				
6		SENE	3	28N	34E	VALLEY
	Period of Diversion:	JANUARY 1 TO DECEMBER 31				
	Diversion Means:	LIVESTOCK DIRECT FROM SOURCE				
7		SENW	3	28N	34E	VALLEY
	Period of Diversion:	JANUARY 1 TO DECEMBER 31				
	Diversion Means:	LIVESTOCK DIRECT FROM SOURCE				
8		SWNE	3	28N	34E	VALLEY
	Period of Diversion:	JANUARY 1 TO DECEMBER 31				
	Diversion Means:	LIVESTOCK DIRECT FROM SOURCE				
9		SWNW	3	28N	34E	VALLEY
	Period of Diversion:	JANUARY 1 TO DECEMBER 31				
	Diversion Means:	LIVESTOCK DIRECT FROM SOURCE				
10		3	3	28N	34E	VALLEY
	Period of Diversion:	JANUARY 1 TO DECEMBER 31				
	Diversion Means:	LIVESTOCK DIRECT FROM SOURCE				
11		4	3	28N	34E	VALLEY
	Period of Diversion:	JANUARY 1 TO DECEMBER 31				
	Diversion Means:	LIVESTOCK DIRECT FROM SOURCE				
12		1	4	28N	34E	VALLEY
	Period of Diversion:	JANUARY 1 TO DECEMBER 31				
	Diversion Means:	LIVESTOCK DIRECT FROM SOURCE				
13		NENE	11	28N	34E	VALLEY
	Period of Diversion:	JANUARY 1 TO DECEMBER 31				
	Diversion Means:	LIVESTOCK DIRECT FROM SOURCE				
14		NENW	11	28N	34E	VALLEY
	Period of Diversion:	JANUARY 1 TO DECEMBER 31				
	Diversion Means:	LIVESTOCK DIRECT FROM SOURCE				
15		NWNE	11	28N	34E	VALLEY
	Period of Diversion:	JANUARY 1 TO DECEMBER 31				
	Diversion Means:	LIVESTOCK DIRECT FROM SOURCE				
16		NWSE	31	29N	34E	VALLEY

Period of Diversion: JANUARY 1 TO DECEMBER 31
Diversion Means: LIVESTOCK DIRECT FROM SOURCE
 17 SESE 31 29N 34E VALLEY

Period of Diversion: JANUARY 1 TO DECEMBER 31
Diversion Means: LIVESTOCK DIRECT FROM SOURCE
 18 SWSE 31 29N 34E VALLEY

Period of Diversion: JANUARY 1 TO DECEMBER 31
Diversion Means: LIVESTOCK DIRECT FROM SOURCE
 19 SESW 32 29N 34E VALLEY

Period of Diversion: JANUARY 1 TO DECEMBER 31
Diversion Means: LIVESTOCK DIRECT FROM SOURCE
 20 SWSW 32 29N 34E VALLEY

Period of Diversion: JANUARY 1 TO DECEMBER 31
Diversion Means: LIVESTOCK DIRECT FROM SOURCE

Period of Use: JANUARY 1 TO DECEMBER 31

Place of Use:

<u>ID</u>	<u>Acres</u>	<u>Govt Lot</u>	<u>Qtr Sec</u>	<u>Sec</u>	<u>Twp</u>	<u>Rge</u>	<u>County</u>
1			NWSW	2	28N	34E	VALLEY
2			SESW	2	28N	34E	VALLEY
3			SWSE	2	28N	34E	VALLEY
4			SWSW	2	28N	34E	VALLEY
5			NESE	3	28N	34E	VALLEY
6			SENE	3	28N	34E	VALLEY
7			SENW	3	28N	34E	VALLEY
8			SWNE	3	28N	34E	VALLEY
9			SWNW	3	28N	34E	VALLEY
10		3		3	28N	34E	VALLEY
11		4		3	28N	34E	VALLEY
12		1		4	28N	34E	VALLEY
13			NENE	11	28N	34E	VALLEY
14			NENW	11	28N	34E	VALLEY
15			NWNE	11	28N	34E	VALLEY
16			NWSE	31	29N	34E	VALLEY
17			SESE	31	29N	34E	VALLEY
18			SWSE	31	29N	34E	VALLEY
19			SESW	32	29N	34E	VALLEY
20			SWSW	32	29N	34E	VALLEY

Remarks:

THIS RIGHT EXTENDS ONLY TO THE SOURCE LOCATIONS ON LAND ADMINISTERED BY THE BUREAU OF LAND MANAGEMENT.

BLM FILED ELECTRONIC CLAIMS. THIS CLAIM REFERENCES BLM CLAIM ID BLM3636 AND GRAZING ALLOTMENT MT04546.



THE FOLLOWING ISSUES WERE IDENTIFIED BY THE DNRC DURING ITS EXAMINATION OF THIS WATER RIGHT CLAIM.

THIS CLAIM NUMBER WAS NOT INCLUDED IN THE BASIN 40M DECREE ISSUED 03/20/2009.

A BETTER UNDERSTANDING OF YOUR CLAIMED WATER RIGHT CAN BE OBTAINED BY COMPARING YOUR RIGHT WITH OTHER CLAIMS IN THE BASIN. FOR EXAMPLE, COMPARE PRIORITY DATES, FLOW RATES, VOLUMES, OR ACRES IRRIGATED. ALSO, YOUR WATER RIGHT MAY BE SUBJECT TO WATER RIGHTS IN ADJOINING SUBBASINS OR BASINS AS WELL AS BEING SUBJECT TO OTHER RIGHTS ON YOUR SOURCE OF SUPPLY. FINALLY, YOUR WATER RIGHT MAY BE SUBJECT TO INDIAN RESERVED AND FEDERAL RESERVED WATER RIGHTS.

COMPLETE DETAILS REGARDING THE DNRC PREPARATION OF THIS INTERLOCUTORY DECREE AND RELATED MATERIALS CAN BE REVIEWED AT THE OFFICE LOCATIONS IDENTIFIED IN THE DOCUMENT ENTITLED "NOTICE OF ENTRY OF INTERLOCUTORY DECREE AND NOTICE OF AVAILABILITY."

SEE GENERAL FINDINGS OF FACT AND CONCLUSIONS OF LAW FOR FURTHER EXPLANATION OF YOUR CLAIMED WATER RIGHT. THESE FINDINGS CAN BE FOUND AS INDICATED IN THE DOCUMENT ENTITLED "NOTICE OF ENTRY OF INTERLOCUTORY DECREE AND NOTICE OF AVAILABILITY." IF YOU NEED OBJECTION FORMS, OR HAVE QUESTIONS ABOUT WATER COURT PROCEDURES OR CHANGES TO YOUR RIGHT, YOU CAN CONTACT THE WATER COURT BY CALLING 1-800-624-3270 (WITHIN MONTANA ONLY) OR 1-406-586-4364, OR BY WRITING TO P.O. BOX 1389, BOZEMAN, MT 59771-1389.

**INTERLOCUTORY DECREE
BEAVER CREEK, TRIBUTARY TO MILK RIVER
BASIN 40M
ABSTRACT OF WATER RIGHT CLAIM**

IMPORTANT NOTICE

THIS WATER RIGHT ABSTRACT MAY INCLUDE MODIFICATIONS OF THE WATER RIGHT AS CLAIMED OR AMENDED. MODIFICATIONS ARE AUTHORIZED BY THE MONTANA SUPREME COURT WATER RIGHT CLAIMS EXAMINATION RULES OR BY ORDER OF THE WATER COURT. OBJECTIONS MAY BE FILED ACCORDING TO PROCEDURES OUTLINED IN THE "NOTICE OF ENTRY OF INTERLOCUTORY DECREE AND NOTICE OF AVAILABILITY".

Water Right Number: 40M 30142995 STATEMENT OF CLAIM
Version: 1 -- ORIGINAL RIGHT
Status: ACTIVE

Owners: USA (DEPT OF INTERIOR BUREAU OF LAND MGMT)
5001 SOUTHGATE DR
BILLINGS, MT 59101-4669

Priority Date: JULY 11, 1935

Type of Historical Right: USE

Purpose (Use): STOCK

***Flow Rate:** A SPECIFIC FLOW RATE HAS NOT BEEN DECREED BECAUSE THIS USE CONSISTS OF STOCK DRINKING DIRECTLY FROM THE SOURCE, OR FROM A DITCH SYSTEM. THE FLOW RATE IS LIMITED TO THE MINIMUM AMOUNT HISTORICALLY NECESSARY TO SUSTAIN THIS PURPOSE.

***Volume:** THIS RIGHT INCLUDES THE AMOUNT OF WATER CONSUMPTIVELY USED FOR STOCKWATERING PURPOSES AT THE RATE OF 30 GALLONS PER DAY PER ANIMAL UNIT. ANIMAL UNITS SHALL BE BASED ON REASONABLE CARRYING CAPACITY AND HISTORICAL USE OF THE AREA SERVICED BY THIS WATER SOURCE.

Source Name: SOUTH COULEE

Source Type: SURFACE WATER

Point of Diversion and Means of Diversion:

<u>ID</u>	<u>Govt Lot</u>	<u>Qtr Sec</u>	<u>Sec</u>	<u>Twp</u>	<u>Rge</u>	<u>County</u>
1		NENE	11	28N	34E	VALLEY
Period of Diversion:	JANUARY 1 TO DECEMBER 31					
Diversion Means:	LIVESTOCK DIRECT FROM SOURCE					
2		SENE	11	28N	34E	VALLEY
Period of Diversion:	JANUARY 1 TO DECEMBER 31					
Diversion Means:	LIVESTOCK DIRECT FROM SOURCE					
3		NESW	12	28N	34E	VALLEY
Period of Diversion:	JANUARY 1 TO DECEMBER 31					

Diversion Means: LIVESTOCK DIRECT FROM SOURCE
 4 NWSE 12 28N 34E VALLEY
Period of Diversion: JANUARY 1 TO DECEMBER 31
Diversion Means: LIVESTOCK DIRECT FROM SOURCE
 5 NWSW 12 28N 34E VALLEY
Period of Diversion: JANUARY 1 TO DECEMBER 31
Diversion Means: LIVESTOCK DIRECT FROM SOURCE
 6 SESE 12 28N 34E VALLEY
Period of Diversion: JANUARY 1 TO DECEMBER 31
Diversion Means: LIVESTOCK DIRECT FROM SOURCE
 7 SWNW 12 28N 34E VALLEY
Period of Diversion: JANUARY 1 TO DECEMBER 31
Diversion Means: LIVESTOCK DIRECT FROM SOURCE
 8 SWSE 12 28N 34E VALLEY
Period of Diversion: JANUARY 1 TO DECEMBER 31
Diversion Means: LIVESTOCK DIRECT FROM SOURCE

Period of Use: JANUARY 1 TO DECEMBER 31

Place of Use:

<u>ID</u>	<u>Acres</u>	<u>Govt Lot</u>	<u>Qtr Sec</u>	<u>Sec</u>	<u>Twp</u>	<u>Rge</u>	<u>County</u>
1			NENE	11	28N	34E	VALLEY
2			SENE	11	28N	34E	VALLEY
3			NESW	12	28N	34E	VALLEY
4			NWSE	12	28N	34E	VALLEY
5			NWSW	12	28N	34E	VALLEY
6			SESE	12	28N	34E	VALLEY
7			SWNW	12	28N	34E	VALLEY
8			SWSE	12	28N	34E	VALLEY

Remarks:

BLM FILED ELECTRONIC CLAIMS. THIS CLAIM REFERENCES BLM CLAIM ID BLM3637 AND GRAZING ALLOTMENT MT04548.

THE FOLLOWING ISSUES WERE IDENTIFIED BY THE DNRC DURING ITS EXAMINATION OF THIS WATER RIGHT CLAIM.
 THIS CLAIM NUMBER WAS NOT INCLUDED IN THE BASIN 40M DECREE ISSUED 03/20/2009.

A BETTER UNDERSTANDING OF YOUR CLAIMED WATER RIGHT CAN BE OBTAINED BY COMPARING YOUR RIGHT WITH OTHER CLAIMS IN THE BASIN. FOR EXAMPLE, COMPARE PRIORITY DATES, FLOW RATES, VOLUMES, OR ACRES IRRIGATED. ALSO, YOUR WATER RIGHT MAY BE SUBJECT TO WATER RIGHTS IN ADJOINING SUBBASINS OR BASINS AS WELL AS BEING SUBJECT TO OTHER RIGHTS ON YOUR SOURCE OF SUPPLY. FINALLY, YOUR WATER RIGHT MAY BE SUBJECT TO INDIAN RESERVED AND FEDERAL RESERVED WATER RIGHTS.

COMPLETE DETAILS REGARDING THE DNRC PREPARATION OF THIS INTERLOCUTORY DECREE AND RELATED MATERIALS CAN BE REVIEWED AT THE OFFICE LOCATIONS IDENTIFIED IN THE DOCUMENT ENTITLED "NOTICE OF ENTRY OF INTERLOCUTORY DECREE AND NOTICE OF AVAILABILITY."

SEE GENERAL FINDINGS OF FACT AND CONCLUSIONS OF LAW FOR FURTHER EXPLANATION OF YOUR CLAIMED WATER RIGHT. THESE FINDINGS CAN BE FOUND AS INDICATED IN THE DOCUMENT ENTITLED "NOTICE OF ENTRY OF INTERLOCUTORY DECREE AND NOTICE OF AVAILABILITY." IF YOU NEED OBJECTION FORMS, OR HAVE QUESTIONS ABOUT WATER COURT PROCEDURES OR CHANGES TO YOUR RIGHT, YOU CAN CONTACT THE WATER COURT BY CALLING 1-800-624-3270 (WITHIN MONTANA ONLY) OR 1-406-586-4364, OR BY WRITING TO P.O. BOX 1389, BOZEMAN, MT 59771-1389.

**INTERLOCUTORY DECREE
BEAVER CREEK, TRIBUTARY TO MILK RIVER
BASIN 40M
ABSTRACT OF WATER RIGHT CLAIM**

IMPORTANT NOTICE

THIS WATER RIGHT ABSTRACT MAY INCLUDE MODIFICATIONS OF THE WATER RIGHT AS CLAIMED OR AMENDED. MODIFICATIONS ARE AUTHORIZED BY THE MONTANA SUPREME COURT WATER RIGHT CLAIMS EXAMINATION RULES OR BY ORDER OF THE WATER COURT. OBJECTIONS MAY BE FILED ACCORDING TO PROCEDURES OUTLINED IN THE "NOTICE OF ENTRY OF INTERLOCUTORY DECREE AND NOTICE OF AVAILABILITY".

Water Right Number: 40M 30142996 STATEMENT OF CLAIM
Version: 1 -- ORIGINAL RIGHT
Status: ACTIVE

Owners: USA (DEPT OF INTERIOR BUREAU OF LAND MGMT)
5001 SOUTHGATE DR
BILLINGS, MT 59101-4669

Priority Date: JULY 11, 1935

Type of Historical Right: USE

Purpose (Use): STOCK

***Flow Rate:** A SPECIFIC FLOW RATE HAS NOT BEEN DECREED BECAUSE THIS USE CONSISTS OF STOCK DRINKING DIRECTLY FROM THE SOURCE, OR FROM A DITCH SYSTEM. THE FLOW RATE IS LIMITED TO THE MINIMUM AMOUNT HISTORICALLY NECESSARY TO SUSTAIN THIS PURPOSE.

***Volume:** THIS RIGHT INCLUDES THE AMOUNT OF WATER CONSUMPTIVELY USED FOR STOCKWATERING PURPOSES AT THE RATE OF 30 GALLONS PER DAY PER ANIMAL UNIT. ANIMAL UNITS SHALL BE BASED ON REASONABLE CARRYING CAPACITY AND HISTORICAL USE OF THE AREA SERVICED BY THIS WATER SOURCE.

Source Name: BOX ELDER COULEE, SOUTH FORK

Source Type: SURFACE WATER

Point of Diversion and Means of Diversion:

<u>ID</u>	<u>Govt Lot</u>	<u>Qtr</u>	<u>Sec</u>	<u>Twp</u>	<u>Rge</u>	<u>County</u>
1		SESW	26	28N	34E	VALLEY
Period of Diversion:	JANUARY 1 TO DECEMBER 31					
Diversion Means:	LIVESTOCK DIRECT FROM SOURCE					
2		SWSW	26	28N	34E	VALLEY
Period of Diversion:	JANUARY 1 TO DECEMBER 31					
Diversion Means:	LIVESTOCK DIRECT FROM SOURCE					
3		SESE	27	28N	34E	VALLEY
Period of Diversion:	JANUARY 1 TO DECEMBER 31					

Diversion Means: LIVESTOCK DIRECT FROM SOURCE
 4 SWSE 27 28N 34E VALLEY
Period of Diversion: JANUARY 1 TO DECEMBER 31
Diversion Means: LIVESTOCK DIRECT FROM SOURCE
 5 NENE 34 28N 34E VALLEY
Period of Diversion: JANUARY 1 TO DECEMBER 31
Diversion Means: LIVESTOCK DIRECT FROM SOURCE
 6 NENW 34 28N 34E VALLEY
Period of Diversion: JANUARY 1 TO DECEMBER 31
Diversion Means: LIVESTOCK DIRECT FROM SOURCE
 7 NWNE 34 28N 34E VALLEY
Period of Diversion: JANUARY 1 TO DECEMBER 31
Diversion Means: LIVESTOCK DIRECT FROM SOURCE
Period of Use: JANUARY 1 TO DECEMBER 31

Place of Use:

<u>ID</u>	<u>Acres</u>	<u>Govt Lot</u>	<u>Qtr Sec</u>	<u>Sec</u>	<u>Twp</u>	<u>Rge</u>	<u>County</u>
1			SESW	26	28N	34E	VALLEY
2			SWSW	26	28N	34E	VALLEY
3			SESE	27	28N	34E	VALLEY
4			SWSE	27	28N	34E	VALLEY
5			NENE	34	28N	34E	VALLEY
6			NENW	34	28N	34E	VALLEY
7			NWNE	34	28N	34E	VALLEY

Remarks:

THIS RIGHT EXTENDS ONLY TO THE SOURCE LOCATIONS ON LAND ADMINISTERED BY THE BUREAU OF LAND MANAGEMENT.

BLM FILED ELECTRONIC CLAIMS. THIS CLAIM REFERENCES BLM CLAIM ID BLM3638 AND GRAZING ALLOTMENT MT04548.

THE FOLLOWING ISSUES WERE IDENTIFIED BY THE DNRC DURING ITS EXAMINATION OF THIS WATER RIGHT CLAIM.
 THIS CLAIM NUMBER WAS NOT INCLUDED IN THE BASIN 40M DECREE ISSUED 03/20/2009.

A BETTER UNDERSTANDING OF YOUR CLAIMED WATER RIGHT CAN BE OBTAINED BY COMPARING YOUR RIGHT WITH OTHER CLAIMS IN THE BASIN. FOR EXAMPLE, COMPARE PRIORITY DATES, FLOW RATES, VOLUMES, OR ACRES IRRIGATED. ALSO, YOUR WATER RIGHT MAY BE SUBJECT TO WATER RIGHTS IN ADJOINING SUBBASINS OR BASINS AS WELL AS BEING SUBJECT TO OTHER RIGHTS ON YOUR SOURCE OF SUPPLY. FINALLY, YOUR WATER RIGHT MAY BE SUBJECT TO INDIAN RESERVED AND FEDERAL RESERVED WATER RIGHTS.

COMPLETE DETAILS REGARDING THE DNRC PREPARATION OF THIS INTERLOCUTORY DECREE AND RELATED MATERIALS CAN BE REVIEWED AT THE OFFICE LOCATIONS IDENTIFIED IN THE DOCUMENT ENTITLED "NOTICE OF ENTRY OF INTERLOCUTORY DECREE AND NOTICE OF AVAILABILITY."

SEE GENERAL FINDINGS OF FACT AND CONCLUSIONS OF LAW FOR FURTHER EXPLANATION OF YOUR CLAIMED WATER RIGHT. THESE FINDINGS CAN BE FOUND AS INDICATED IN THE DOCUMENT ENTITLED "NOTICE OF ENTRY OF INTERLOCUTORY DECREE AND NOTICE OF AVAILABILITY." IF YOU NEED OBJECTION FORMS, OR HAVE QUESTIONS ABOUT WATER COURT PROCEDURES OR CHANGES TO YOUR RIGHT, YOU CAN CONTACT THE WATER COURT BY CALLING 1-800-624-3270 (WITHIN MONTANA ONLY) OR 1-406-586-4364, OR BY WRITING TO P.O. BOX 1389, BOZEMAN, MT 59771-1389.

**INTERLOCUTORY DECREE
BEAVER CREEK, TRIBUTARY TO MILK RIVER
BASIN 40M
ABSTRACT OF WATER RIGHT CLAIM**

IMPORTANT NOTICE

THIS WATER RIGHT ABSTRACT MAY INCLUDE MODIFICATIONS OF THE WATER RIGHT AS CLAIMED OR AMENDED. MODIFICATIONS ARE AUTHORIZED BY THE MONTANA SUPREME COURT WATER RIGHT CLAIMS EXAMINATION RULES OR BY ORDER OF THE WATER COURT. OBJECTIONS MAY BE FILED ACCORDING TO PROCEDURES OUTLINED IN THE "NOTICE OF ENTRY OF INTERLOCUTORY DECREE AND NOTICE OF AVAILABILITY".

Water Right Number: 40M 30142997 STATEMENT OF CLAIM

Version: 1 -- ORIGINAL RIGHT

Status: ACTIVE

Owners: USA (DEPT OF INTERIOR BUREAU OF LAND MGMT)
5001 SOUTHGATE DR
BILLINGS, MT 59101-4669

Priority Date: JULY 11, 1935

Type of Historical Right: USE

Purpose (Use): STOCK

***Flow Rate:** A SPECIFIC FLOW RATE HAS NOT BEEN DECREED BECAUSE THIS USE CONSISTS OF STOCK DRINKING DIRECTLY FROM THE SOURCE, OR FROM A DITCH SYSTEM. THE FLOW RATE IS LIMITED TO THE MINIMUM AMOUNT HISTORICALLY NECESSARY TO SUSTAIN THIS PURPOSE.

***Volume:** THIS RIGHT INCLUDES THE AMOUNT OF WATER CONSUMPTIVELY USED FOR STOCKWATERING PURPOSES AT THE RATE OF 30 GALLONS PER DAY PER ANIMAL UNIT. ANIMAL UNITS SHALL BE BASED ON REASONABLE CARRYING CAPACITY AND HISTORICAL USE OF THE AREA SERVICED BY THIS WATER SOURCE.

Source Name: BOX ELDER COULEE, SOUTH FORK

Source Type: SURFACE WATER

Point of Diversion and Means of Diversion:

<u>ID</u>	<u>Govt Lot</u>	<u>Qtr</u>	<u>Sec</u>	<u>Twp</u>	<u>Rge</u>	<u>County</u>
1		SWSW	28	28N	34E	VALLEY
Period of Diversion:	JANUARY 1 TO DECEMBER 31					
Diversion Means:	LIVESTOCK DIRECT FROM SOURCE					
2		SESE	29	28N	34E	VALLEY
Period of Diversion:	JANUARY 1 TO DECEMBER 31					
Diversion Means:	LIVESTOCK DIRECT FROM SOURCE					
3		NENE	33	28N	34E	VALLEY
Period of Diversion:	JANUARY 1 TO DECEMBER 31					

Diversion Means: LIVESTOCK DIRECT FROM SOURCE
 4 NENW 33 28N 34E VALLEY
Period of Diversion: JANUARY 1 TO DECEMBER 31
Diversion Means: LIVESTOCK DIRECT FROM SOURCE
 5 NWNE 33 28N 34E VALLEY
Period of Diversion: JANUARY 1 TO DECEMBER 31
Diversion Means: LIVESTOCK DIRECT FROM SOURCE
 6 NWNW 33 28N 34E VALLEY
Period of Diversion: JANUARY 1 TO DECEMBER 31
Diversion Means: LIVESTOCK DIRECT FROM SOURCE
 7 SENE 33 28N 34E VALLEY
Period of Diversion: JANUARY 1 TO DECEMBER 31
Diversion Means: LIVESTOCK DIRECT FROM SOURCE
 8 SWNE 33 28N 34E VALLEY
Period of Diversion: JANUARY 1 TO DECEMBER 31
Diversion Means: LIVESTOCK DIRECT FROM SOURCE
 9 SWNW 34 28N 34E VALLEY
Period of Diversion: JANUARY 1 TO DECEMBER 31
Diversion Means: LIVESTOCK DIRECT FROM SOURCE

Period of Use: JANUARY 1 TO DECEMBER 31

Place of Use:

<u>ID</u>	<u>Acres</u>	<u>Govt Lot</u>	<u>Qtr Sec</u>	<u>Sec</u>	<u>Twp</u>	<u>Rge</u>	<u>County</u>
1			SWSW	28	28N	34E	VALLEY
2			SESE	29	28N	34E	VALLEY
3			NENE	33	28N	34E	VALLEY
4			NENW	33	28N	34E	VALLEY
5			NWNE	33	28N	34E	VALLEY
6			NWNW	33	28N	34E	VALLEY
7			SENE	33	28N	34E	VALLEY
8			SWNE	33	28N	34E	VALLEY
9			SWNW	34	28N	34E	VALLEY

Remarks:

THIS RIGHT EXTENDS ONLY TO THE SOURCE LOCATIONS ON LAND ADMINISTERED BY THE BUREAU OF LAND MANAGEMENT.

BLM FILED ELECTRONIC CLAIMS. THIS CLAIM REFERENCES BLM CLAIM ID BLM3639 AND GRAZING ALLOTMENT MT04571.

THE FOLLOWING ISSUES WERE IDENTIFIED BY THE DNRC DURING ITS EXAMINATION OF THIS WATER RIGHT CLAIM.
 THIS CLAIM NUMBER WAS NOT INCLUDED IN THE BASIN 40M DECREE ISSUED 03/20/2009.

A BETTER UNDERSTANDING OF YOUR CLAIMED WATER RIGHT CAN BE OBTAINED BY COMPARING YOUR RIGHT WITH OTHER CLAIMS IN THE BASIN. FOR EXAMPLE, COMPARE PRIORITY DATES, FLOW RATES, VOLUMES, OR ACRES IRRIGATED. ALSO, YOUR WATER RIGHT MAY BE SUBJECT TO WATER RIGHTS IN ADJOINING SUBBASINS OR BASINS AS WELL AS BEING SUBJECT TO OTHER RIGHTS ON YOUR SOURCE OF SUPPLY. FINALLY, YOUR WATER RIGHT MAY BE SUBJECT TO INDIAN RESERVED AND FEDERAL RESERVED WATER RIGHTS.

COMPLETE DETAILS REGARDING THE DNRC PREPARATION OF THIS INTERLOCUTORY DECREE AND RELATED MATERIALS CAN BE REVIEWED AT THE OFFICE LOCATIONS IDENTIFIED IN THE DOCUMENT ENTITLED "NOTICE OF ENTRY OF INTERLOCUTORY DECREE AND NOTICE OF AVAILABILITY."

SEE GENERAL FINDINGS OF FACT AND CONCLUSIONS OF LAW FOR FURTHER EXPLANATION OF YOUR CLAIMED WATER RIGHT. THESE FINDINGS CAN BE FOUND AS INDICATED IN THE DOCUMENT ENTITLED "NOTICE OF ENTRY OF INTERLOCUTORY DECREE AND NOTICE OF AVAILABILITY." IF YOU NEED OBJECTION FORMS, OR HAVE QUESTIONS ABOUT WATER COURT PROCEDURES OR CHANGES TO YOUR RIGHT, YOU CAN CONTACT THE WATER COURT BY CALLING 1-800-624-3270 (WITHIN MONTANA ONLY) OR 1-406-586-4364, OR BY WRITING TO P.O. BOX 1389, BOZEMAN, MT 59771-1389.

INTERLOCUTORY DECREE
BEAVER CREEK, TRIBUTARY TO MILK RIVER
BASIN 40M
ABSTRACT OF WATER RIGHT CLAIM

IMPORTANT NOTICE

THIS WATER RIGHT ABSTRACT MAY INCLUDE MODIFICATIONS OF THE WATER RIGHT AS CLAIMED OR AMENDED. MODIFICATIONS ARE AUTHORIZED BY THE MONTANA SUPREME COURT WATER RIGHT CLAIMS EXAMINATION RULES OR BY ORDER OF THE WATER COURT. OBJECTIONS MAY BE FILED ACCORDING TO PROCEDURES OUTLINED IN THE "NOTICE OF ENTRY OF INTERLOCUTORY DECREE AND NOTICE OF AVAILABILITY".

Water Right Number: 40M 30142998 STATEMENT OF CLAIM

Version: 1 -- ORIGINAL RIGHT

Status: ACTIVE

Owners: USA (DEPT OF INTERIOR BUREAU OF LAND MGMT)
5001 SOUTHGATE DR
BILLINGS, MT 59101-4669

Priority Date: JULY 11, 1935

Type of Historical Right: USE

Purpose (Use): STOCK

***Flow Rate:** A SPECIFIC FLOW RATE HAS NOT BEEN DECREED BECAUSE THIS USE CONSISTS OF STOCK DRINKING DIRECTLY FROM THE SOURCE, OR FROM A DITCH SYSTEM. THE FLOW RATE IS LIMITED TO THE MINIMUM AMOUNT HISTORICALLY NECESSARY TO SUSTAIN THIS PURPOSE.

***Volume:** THIS RIGHT INCLUDES THE AMOUNT OF WATER CONSUMPTIVELY USED FOR STOCKWATERING PURPOSES AT THE RATE OF 30 GALLONS PER DAY PER ANIMAL UNIT. ANIMAL UNITS SHALL BE BASED ON REASONABLE CARRYING CAPACITY AND HISTORICAL USE OF THE AREA SERVICED BY THIS WATER SOURCE.

Source Name: SOUTH SHED COULEE

Source Type: SURFACE WATER

Point of Diversion and Means of Diversion:

<u>ID</u>	<u>Govt Lot</u>	<u>Qtr Sec</u>	<u>Sec</u>	<u>Twp</u>	<u>Rge</u>	<u>County</u>
1		SESW	5	28N	35E	VALLEY

Period of Diversion: JANUARY 1 TO DECEMBER 31

Diversion Means: LIVESTOCK DIRECT FROM SOURCE

Period of Use: JANUARY 1 TO DECEMBER 31

Place of Use:

<u>ID</u>	<u>Acres</u>	<u>Govt Lot</u>	<u>Qtr Sec</u>	<u>Sec</u>	<u>Twp</u>	<u>Rge</u>	<u>County</u>
1			SESW	5	28N	35E	VALLEY

Remarks:

THIS RIGHT EXTENDS ONLY TO THE SOURCE LOCATIONS ON LAND ADMINISTERED BY THE BUREAU OF LAND MANAGEMENT.

BLM FILED ELECTRONIC CLAIMS. THIS CLAIM REFERENCES BLM CLAIM ID BLM3640 AND GRAZING ALLOTMENT MT04549.

THE FOLLOWING ISSUES WERE IDENTIFIED BY THE DNRC DURING ITS EXAMINATION OF THIS WATER RIGHT CLAIM.

THIS CLAIM NUMBER WAS NOT INCLUDED IN THE BASIN 40M DECREE ISSUED 03/20/2009.

A BETTER UNDERSTANDING OF YOUR CLAIMED WATER RIGHT CAN BE OBTAINED BY COMPARING YOUR RIGHT WITH OTHER CLAIMS IN THE BASIN. FOR EXAMPLE, COMPARE PRIORITY DATES, FLOW RATES, VOLUMES, OR ACRES IRRIGATED. ALSO, YOUR WATER RIGHT MAY BE SUBJECT TO WATER RIGHTS IN ADJOINING SUBBASINS OR BASINS AS WELL AS BEING SUBJECT TO OTHER RIGHTS ON YOUR SOURCE OF SUPPLY. FINALLY, YOUR WATER RIGHT MAY BE SUBJECT TO INDIAN RESERVED AND FEDERAL RESERVED WATER RIGHTS.

COMPLETE DETAILS REGARDING THE DNRC PREPARATION OF THIS INTERLOCUTORY DECREE AND RELATED MATERIALS CAN BE REVIEWED AT THE OFFICE LOCATIONS IDENTIFIED IN THE DOCUMENT ENTITLED "NOTICE OF ENTRY OF INTERLOCUTORY DECREE AND NOTICE OF AVAILABILITY."

SEE GENERAL FINDINGS OF FACT AND CONCLUSIONS OF LAW FOR FURTHER EXPLANATION OF YOUR CLAIMED WATER RIGHT. THESE FINDINGS CAN BE FOUND AS INDICATED IN THE DOCUMENT ENTITLED "NOTICE OF ENTRY OF INTERLOCUTORY DECREE AND NOTICE OF AVAILABILITY." IF YOU NEED OBJECTION FORMS, OR HAVE QUESTIONS ABOUT WATER COURT PROCEDURES OR CHANGES TO YOUR RIGHT, YOU CAN CONTACT THE WATER COURT BY CALLING 1-800-624-3270 (WITHIN MONTANA ONLY) OR 1-406-586-4364, OR BY WRITING TO P.O. BOX 1389, BOZEMAN, MT 59771-1389.

**INTERLOCUTORY DECREE
BEAVER CREEK, TRIBUTARY TO MILK RIVER
BASIN 40M
ABSTRACT OF WATER RIGHT CLAIM**

IMPORTANT NOTICE

THIS WATER RIGHT ABSTRACT MAY INCLUDE MODIFICATIONS OF THE WATER RIGHT AS CLAIMED OR AMENDED. MODIFICATIONS ARE AUTHORIZED BY THE MONTANA SUPREME COURT WATER RIGHT CLAIMS EXAMINATION RULES OR BY ORDER OF THE WATER COURT. OBJECTIONS MAY BE FILED ACCORDING TO PROCEDURES OUTLINED IN THE "NOTICE OF ENTRY OF INTERLOCUTORY DECREE AND NOTICE OF AVAILABILITY".

Water Right Number: 40M 30142999 STATEMENT OF CLAIM
Version: 1 -- ORIGINAL RIGHT
Status: ACTIVE

Owners: USA (DEPT OF INTERIOR BUREAU OF LAND MGMT)
5001 SOUTHGATE DR
BILLINGS, MT 59101-4669

Priority Date: JULY 11, 1935

Type of Historical Right: USE

Purpose (Use): STOCK

***Flow Rate:** A SPECIFIC FLOW RATE HAS NOT BEEN DECREED BECAUSE THIS USE CONSISTS OF STOCK DRINKING DIRECTLY FROM THE SOURCE, OR FROM A DITCH SYSTEM. THE FLOW RATE IS LIMITED TO THE MINIMUM AMOUNT HISTORICALLY NECESSARY TO SUSTAIN THIS PURPOSE.

***Volume:** THIS RIGHT INCLUDES THE AMOUNT OF WATER CONSUMPTIVELY USED FOR STOCKWATERING PURPOSES AT THE RATE OF 30 GALLONS PER DAY PER ANIMAL UNIT. ANIMAL UNITS SHALL BE BASED ON REASONABLE CARRYING CAPACITY AND HISTORICAL USE OF THE AREA SERVICED BY THIS WATER SOURCE.

Source Name: SOUTH SHED COULEE

Source Type: SURFACE WATER

Point of Diversion and Means of Diversion:

<u>ID</u>	<u>Govt Lot</u>	<u>Qtr</u>	<u>Sec</u>	<u>Twp</u>	<u>Rge</u>	<u>County</u>
1		SESW	5	28N	35E	VALLEY
Period of Diversion:	JANUARY 1 TO DECEMBER 31					
Diversion Means:	LIVESTOCK DIRECT FROM SOURCE					
2		NENE	8	28N	35E	VALLEY
Period of Diversion:	JANUARY 1 TO DECEMBER 31					
Diversion Means:	LIVESTOCK DIRECT FROM SOURCE					
3		NENW	8	28N	35E	VALLEY
Period of Diversion:	JANUARY 1 TO DECEMBER 31					

	Diversion Means:	LIVESTOCK DIRECT FROM SOURCE				
4		NWNE	8	28N	35E	VALLEY
	Period of Diversion:	JANUARY 1 TO DECEMBER 31				
	Diversion Means:	LIVESTOCK DIRECT FROM SOURCE				
5		SENE	8	28N	35E	VALLEY
	Period of Diversion:	JANUARY 1 TO DECEMBER 31				
	Diversion Means:	LIVESTOCK DIRECT FROM SOURCE				
6		SWNE	8	28N	35E	VALLEY
	Period of Diversion:	JANUARY 1 TO DECEMBER 31				
	Diversion Means:	LIVESTOCK DIRECT FROM SOURCE				
7		NESE	9	28N	35E	VALLEY
	Period of Diversion:	JANUARY 1 TO DECEMBER 31				
	Diversion Means:	LIVESTOCK DIRECT FROM SOURCE				
8		NESW	9	28N	35E	VALLEY
	Period of Diversion:	JANUARY 1 TO DECEMBER 31				
	Diversion Means:	LIVESTOCK DIRECT FROM SOURCE				
9		NWSE	9	28N	35E	VALLEY
	Period of Diversion:	JANUARY 1 TO DECEMBER 31				
	Diversion Means:	LIVESTOCK DIRECT FROM SOURCE				
10		NWSW	9	28N	35E	VALLEY
	Period of Diversion:	JANUARY 1 TO DECEMBER 31				
	Diversion Means:	LIVESTOCK DIRECT FROM SOURCE				
11		SWNW	9	28N	35E	VALLEY
	Period of Diversion:	JANUARY 1 TO DECEMBER 31				
	Diversion Means:	LIVESTOCK DIRECT FROM SOURCE				
12		NESE	10	28N	35E	VALLEY
	Period of Diversion:	JANUARY 1 TO DECEMBER 31				
	Diversion Means:	LIVESTOCK DIRECT FROM SOURCE				
13		NESW	10	28N	35E	VALLEY
	Period of Diversion:	JANUARY 1 TO DECEMBER 31				
	Diversion Means:	LIVESTOCK DIRECT FROM SOURCE				
14		NWSE	10	28N	35E	VALLEY
	Period of Diversion:	JANUARY 1 TO DECEMBER 31				
	Diversion Means:	LIVESTOCK DIRECT FROM SOURCE				
15		NWSW	10	28N	35E	VALLEY
	Period of Diversion:	JANUARY 1 TO DECEMBER 31				
	Diversion Means:	LIVESTOCK DIRECT FROM SOURCE				
16		SESE	10	28N	35E	VALLEY

	Period of Diversion:	JANUARY 1 TO DECEMBER 31				
	Diversion Means:	LIVESTOCK DIRECT FROM SOURCE				
17		SESW	10	28N	35E	VALLEY
	Period of Diversion:	JANUARY 1 TO DECEMBER 31				
	Diversion Means:	LIVESTOCK DIRECT FROM SOURCE				
18		SWSE	10	28N	35E	VALLEY
	Period of Diversion:	JANUARY 1 TO DECEMBER 31				
	Diversion Means:	LIVESTOCK DIRECT FROM SOURCE				
19		SWSW	10	28N	35E	VALLEY
	Period of Diversion:	JANUARY 1 TO DECEMBER 31				
	Diversion Means:	LIVESTOCK DIRECT FROM SOURCE				
20		SWSW	11	28N	35E	VALLEY
	Period of Diversion:	JANUARY 1 TO DECEMBER 31				
	Diversion Means:	LIVESTOCK DIRECT FROM SOURCE				
21		NENW	14	28N	35E	VALLEY
	Period of Diversion:	JANUARY 1 TO DECEMBER 31				
	Diversion Means:	LIVESTOCK DIRECT FROM SOURCE				
22		NWNE	14	28N	35E	VALLEY
	Period of Diversion:	JANUARY 1 TO DECEMBER 31				
	Diversion Means:	LIVESTOCK DIRECT FROM SOURCE				
23		NWNW	14	28N	35E	VALLEY
	Period of Diversion:	JANUARY 1 TO DECEMBER 31				
	Diversion Means:	LIVESTOCK DIRECT FROM SOURCE				
24		SENE	14	28N	35E	VALLEY
	Period of Diversion:	JANUARY 1 TO DECEMBER 31				
	Diversion Means:	LIVESTOCK DIRECT FROM SOURCE				
25		SWNE	14	28N	35E	VALLEY
	Period of Diversion:	JANUARY 1 TO DECEMBER 31				
	Diversion Means:	LIVESTOCK DIRECT FROM SOURCE				
	Period of Use:	JANUARY 1 TO DECEMBER 31				

Place of Use:

<u>ID</u>	<u>Acres</u>	<u>Govt Lot</u>	<u>Qtr Sec</u>	<u>Sec</u>	<u>Twp</u>	<u>Rge</u>	<u>County</u>
1			SESW	5	28N	35E	VALLEY
2			NENE	8	28N	35E	VALLEY
3			NENW	8	28N	35E	VALLEY
4			NWNE	8	28N	35E	VALLEY
5			SENE	8	28N	35E	VALLEY
6			SWNE	8	28N	35E	VALLEY
7			NESE	9	28N	35E	VALLEY
8			NESW	9	28N	35E	VALLEY
9			NWSE	9	28N	35E	VALLEY
10			NWSW	9	28N	35E	VALLEY
11			SWNW	9	28N	35E	VALLEY
12			NESE	10	28N	35E	VALLEY
13			NESW	10	28N	35E	VALLEY
14			NWSE	10	28N	35E	VALLEY
15			NWSW	10	28N	35E	VALLEY
16			SESE	10	28N	35E	VALLEY
17			SESW	10	28N	35E	VALLEY
18			SWSE	10	28N	35E	VALLEY
19			SWSW	10	28N	35E	VALLEY
20			SWSW	11	28N	35E	VALLEY
21			NENW	14	28N	35E	VALLEY
22			NWNE	14	28N	35E	VALLEY
23			NWNW	14	28N	35E	VALLEY
24			SENE	14	28N	35E	VALLEY
25			SWNE	14	28N	35E	VALLEY

Remarks:

THIS RIGHT EXTENDS ONLY TO THE SOURCE LOCATIONS ON LAND ADMINISTERED BY THE BUREAU OF LAND MANAGEMENT.

BLM FILED ELECTRONIC CLAIMS. THIS CLAIM REFERENCES BLM CLAIM ID BLM3641 AND GRAZING ALLOTMENT MT04550.

THE FOLLOWING ISSUES WERE IDENTIFIED BY THE DNRC DURING ITS EXAMINATION OF THIS WATER RIGHT CLAIM.

THIS CLAIM NUMBER WAS NOT INCLUDED IN THE BASIN 40M DECREE ISSUED 03/20/2009.

A BETTER UNDERSTANDING OF YOUR CLAIMED WATER RIGHT CAN BE OBTAINED BY COMPARING YOUR RIGHT WITH OTHER CLAIMS IN THE BASIN. FOR EXAMPLE, COMPARE PRIORITY DATES, FLOW RATES, VOLUMES, OR ACRES IRRIGATED. ALSO, YOUR WATER RIGHT MAY BE SUBJECT TO WATER RIGHTS IN ADJOINING SUBBASINS OR BASINS AS WELL AS BEING SUBJECT TO OTHER RIGHTS ON YOUR SOURCE OF SUPPLY. FINALLY, YOUR WATER RIGHT MAY BE SUBJECT TO INDIAN RESERVED AND FEDERAL RESERVED WATER RIGHTS.

COMPLETE DETAILS REGARDING THE DNRC PREPARATION OF THIS INTERLOCUTORY DECREE AND RELATED MATERIALS CAN BE REVIEWED AT THE OFFICE LOCATIONS IDENTIFIED IN THE DOCUMENT ENTITLED "NOTICE OF ENTRY OF INTERLOCUTORY DECREE AND NOTICE OF AVAILABILITY."

SEE GENERAL FINDINGS OF FACT AND CONCLUSIONS OF LAW FOR FURTHER EXPLANATION OF YOUR CLAIMED WATER RIGHT. THESE FINDINGS CAN BE FOUND AS INDICATED IN THE DOCUMENT ENTITLED "NOTICE OF ENTRY OF INTERLOCUTORY DECREE AND NOTICE OF AVAILABILITY." IF YOU NEED OBJECTION FORMS, OR HAVE QUESTIONS ABOUT WATER COURT PROCEDURES OR CHANGES TO YOUR RIGHT, YOU CAN CONTACT THE WATER COURT BY CALLING 1-800-624-3270 (WITHIN MONTANA ONLY) OR 1-406-586-4364, OR BY WRITING TO P.O. BOX 1389, BOZEMAN, MT 59771-1389.

**INTERLOCUTORY DECREE
BEAVER CREEK, TRIBUTARY TO MILK RIVER
BASIN 40M
ABSTRACT OF WATER RIGHT CLAIM**

IMPORTANT NOTICE

THIS WATER RIGHT ABSTRACT MAY INCLUDE MODIFICATIONS OF THE WATER RIGHT AS CLAIMED OR AMENDED. MODIFICATIONS ARE AUTHORIZED BY THE MONTANA SUPREME COURT WATER RIGHT CLAIMS EXAMINATION RULES OR BY ORDER OF THE WATER COURT. OBJECTIONS MAY BE FILED ACCORDING TO PROCEDURES OUTLINED IN THE "NOTICE OF ENTRY OF INTERLOCUTORY DECREE AND NOTICE OF AVAILABILITY".

Water Right Number: 40M 30143000 STATEMENT OF CLAIM

Version: 1 -- ORIGINAL RIGHT

Status: ACTIVE

Owners: USA (DEPT OF INTERIOR BUREAU OF LAND MGMT)
5001 SOUTHGATE DR
BILLINGS, MT 59101-4669

Priority Date: JULY 11, 1935

Type of Historical Right: USE

Purpose (Use): STOCK

***Flow Rate:** A SPECIFIC FLOW RATE HAS NOT BEEN DECREED BECAUSE THIS USE CONSISTS OF STOCK DRINKING DIRECTLY FROM THE SOURCE, OR FROM A DITCH SYSTEM. THE FLOW RATE IS LIMITED TO THE MINIMUM AMOUNT HISTORICALLY NECESSARY TO SUSTAIN THIS PURPOSE.

***Volume:** THIS RIGHT INCLUDES THE AMOUNT OF WATER CONSUMPTIVELY USED FOR STOCKWATERING PURPOSES AT THE RATE OF 30 GALLONS PER DAY PER ANIMAL UNIT. ANIMAL UNITS SHALL BE BASED ON REASONABLE CARRYING CAPACITY AND HISTORICAL USE OF THE AREA SERVICED BY THIS WATER SOURCE.

Source Name: SQUARE CREEK

Source Type: SURFACE WATER

Point of Diversion and Means of Diversion:

<u>ID</u>	<u>Govt Lot</u>	<u>Qtr</u>	<u>Sec</u>	<u>Twp</u>	<u>Rge</u>	<u>County</u>
1		NESW	13	29N	34E	VALLEY

Period of Diversion: JANUARY 1 TO DECEMBER 31

Diversion Means: LIVESTOCK DIRECT FROM SOURCE

2	4		18	29N	35E	VALLEY
---	---	--	----	-----	-----	--------

Period of Diversion: JANUARY 1 TO DECEMBER 31

Diversion Means: LIVESTOCK DIRECT FROM SOURCE

Period of Use: JANUARY 1 TO DECEMBER 31

Place of Use:

<u>ID</u>	<u>Acres</u>	<u>Govt Lot</u>	<u>Qtr Sec</u>	<u>Sec</u>	<u>Twp</u>	<u>Rge</u>	<u>County</u>
1			NESW	13	29N	34E	VALLEY
2		4		18	29N	35E	VALLEY

Remarks:

THIS RIGHT EXTENDS ONLY TO THE SOURCE LOCATIONS ON LAND ADMINISTERED BY THE BUREAU OF LAND MANAGEMENT.

BLM FILED ELECTRONIC CLAIMS. THIS CLAIM REFERENCES BLM CLAIM ID BLM3642 AND GRAZING ALLOTMENT MT04526.

THE FOLLOWING ISSUES WERE IDENTIFIED BY THE DNRC DURING ITS EXAMINATION OF THIS WATER RIGHT CLAIM.

THIS CLAIM NUMBER WAS NOT INCLUDED IN THE BASIN 40M DECREE ISSUED 03/20/2009.

A BETTER UNDERSTANDING OF YOUR CLAIMED WATER RIGHT CAN BE OBTAINED BY COMPARING YOUR RIGHT WITH OTHER CLAIMS IN THE BASIN. FOR EXAMPLE, COMPARE PRIORITY DATES, FLOW RATES, VOLUMES, OR ACRES IRRIGATED. ALSO, YOUR WATER RIGHT MAY BE SUBJECT TO WATER RIGHTS IN ADJOINING SUBBASINS OR BASINS AS WELL AS BEING SUBJECT TO OTHER RIGHTS ON YOUR SOURCE OF SUPPLY. FINALLY, YOUR WATER RIGHT MAY BE SUBJECT TO INDIAN RESERVED AND FEDERAL RESERVED WATER RIGHTS.

COMPLETE DETAILS REGARDING THE DNRC PREPARATION OF THIS INTERLOCUTORY DECREE AND RELATED MATERIALS CAN BE REVIEWED AT THE OFFICE LOCATIONS IDENTIFIED IN THE DOCUMENT ENTITLED "NOTICE OF ENTRY OF INTERLOCUTORY DECREE AND NOTICE OF AVAILABILITY."

SEE GENERAL FINDINGS OF FACT AND CONCLUSIONS OF LAW FOR FURTHER EXPLANATION OF YOUR CLAIMED WATER RIGHT. THESE FINDINGS CAN BE FOUND AS INDICATED IN THE DOCUMENT ENTITLED "NOTICE OF ENTRY OF INTERLOCUTORY DECREE AND NOTICE OF AVAILABILITY." IF YOU NEED OBJECTION FORMS, OR HAVE QUESTIONS ABOUT WATER COURT PROCEDURES OR CHANGES TO YOUR RIGHT, YOU CAN CONTACT THE WATER COURT BY CALLING 1-800-624-3270 (WITHIN MONTANA ONLY) OR 1-406-586-4364, OR BY WRITING TO P.O. BOX 1389, BOZEMAN, MT 59771-1389.

INTERLOCUTORY DECREE
BEAVER CREEK, TRIBUTARY TO MILK RIVER
BASIN 40M
ABSTRACT OF WATER RIGHT CLAIM

IMPORTANT NOTICE

THIS WATER RIGHT ABSTRACT MAY INCLUDE MODIFICATIONS OF THE WATER RIGHT AS CLAIMED OR AMENDED. MODIFICATIONS ARE AUTHORIZED BY THE MONTANA SUPREME COURT WATER RIGHT CLAIMS EXAMINATION RULES OR BY ORDER OF THE WATER COURT. OBJECTIONS MAY BE FILED ACCORDING TO PROCEDURES OUTLINED IN THE "NOTICE OF ENTRY OF INTERLOCUTORY DECREE AND NOTICE OF AVAILABILITY".

Water Right Number: 40M 30143001 STATEMENT OF CLAIM

Version: 1 -- ORIGINAL RIGHT

Status: ACTIVE

Owners: USA (DEPT OF INTERIOR BUREAU OF LAND MGMT)
5001 SOUTHGATE DR
BILLINGS, MT 59101-4669

Priority Date: JULY 11, 1935

Type of Historical Right: USE

Purpose (Use): STOCK

***Flow Rate:** A SPECIFIC FLOW RATE HAS NOT BEEN DECREED BECAUSE THIS USE CONSISTS OF STOCK DRINKING DIRECTLY FROM THE SOURCE, OR FROM A DITCH SYSTEM. THE FLOW RATE IS LIMITED TO THE MINIMUM AMOUNT HISTORICALLY NECESSARY TO SUSTAIN THIS PURPOSE.

***Volume:** THIS RIGHT INCLUDES THE AMOUNT OF WATER CONSUMPTIVELY USED FOR STOCKWATERING PURPOSES AT THE RATE OF 30 GALLONS PER DAY PER ANIMAL UNIT. ANIMAL UNITS SHALL BE BASED ON REASONABLE CARRYING CAPACITY AND HISTORICAL USE OF THE AREA SERVICED BY THIS WATER SOURCE.

Source Name: SQUARE CREEK

Source Type: SURFACE WATER

Point of Diversion and Means of Diversion:

<u>ID</u>	<u>Govt Lot</u>	<u>Qtr Sec</u>	<u>Sec</u>	<u>Twp</u>	<u>Rge</u>	<u>County</u>
1		NENE	27	29N	35E	VALLEY

Period of Diversion: JANUARY 1 TO DECEMBER 31

Diversion Means: LIVESTOCK DIRECT FROM SOURCE

Period of Use: JANUARY 1 TO DECEMBER 31

Place of Use:

<u>ID</u>	<u>Acres</u>	<u>Govt Lot</u>	<u>Qtr Sec</u>	<u>Sec</u>	<u>Twp</u>	<u>Rge</u>	<u>County</u>
1			NENE	27	29N	35E	VALLEY

Remarks:

THIS RIGHT EXTENDS ONLY TO THE SOURCE LOCATIONS ON LAND ADMINISTERED BY THE BUREAU OF LAND MANAGEMENT.

BLM FILED ELECTRONIC CLAIMS. THIS CLAIM REFERENCES BLM CLAIM ID BLM3643 AND GRAZING ALLOTMENT MT04531.

THE FOLLOWING ISSUES WERE IDENTIFIED BY THE DNRC DURING ITS EXAMINATION OF THIS WATER RIGHT CLAIM.

THIS CLAIM NUMBER WAS NOT INCLUDED IN THE BASIN 40M DECREE ISSUED 03/20/2009.

A BETTER UNDERSTANDING OF YOUR CLAIMED WATER RIGHT CAN BE OBTAINED BY COMPARING YOUR RIGHT WITH OTHER CLAIMS IN THE BASIN. FOR EXAMPLE, COMPARE PRIORITY DATES, FLOW RATES, VOLUMES, OR ACRES IRRIGATED. ALSO, YOUR WATER RIGHT MAY BE SUBJECT TO WATER RIGHTS IN ADJOINING SUBBASINS OR BASINS AS WELL AS BEING SUBJECT TO OTHER RIGHTS ON YOUR SOURCE OF SUPPLY. FINALLY, YOUR WATER RIGHT MAY BE SUBJECT TO INDIAN RESERVED AND FEDERAL RESERVED WATER RIGHTS.

COMPLETE DETAILS REGARDING THE DNRC PREPARATION OF THIS INTERLOCUTORY DECREE AND RELATED MATERIALS CAN BE REVIEWED AT THE OFFICE LOCATIONS IDENTIFIED IN THE DOCUMENT ENTITLED "NOTICE OF ENTRY OF INTERLOCUTORY DECREE AND NOTICE OF AVAILABILITY."

SEE GENERAL FINDINGS OF FACT AND CONCLUSIONS OF LAW FOR FURTHER EXPLANATION OF YOUR CLAIMED WATER RIGHT. THESE FINDINGS CAN BE FOUND AS INDICATED IN THE DOCUMENT ENTITLED "NOTICE OF ENTRY OF INTERLOCUTORY DECREE AND NOTICE OF AVAILABILITY." IF YOU NEED OBJECTION FORMS, OR HAVE QUESTIONS ABOUT WATER COURT PROCEDURES OR CHANGES TO YOUR RIGHT, YOU CAN CONTACT THE WATER COURT BY CALLING 1-800-624-3270 (WITHIN MONTANA ONLY) OR 1-406-586-4364, OR BY WRITING TO P.O. BOX 1389, BOZEMAN, MT 59771-1389.

**INTERLOCUTORY DECREE
BEAVER CREEK, TRIBUTARY TO MILK RIVER
BASIN 40M
ABSTRACT OF WATER RIGHT CLAIM**

IMPORTANT NOTICE

THIS WATER RIGHT ABSTRACT MAY INCLUDE MODIFICATIONS OF THE WATER RIGHT AS CLAIMED OR AMENDED. MODIFICATIONS ARE AUTHORIZED BY THE MONTANA SUPREME COURT WATER RIGHT CLAIMS EXAMINATION RULES OR BY ORDER OF THE WATER COURT. OBJECTIONS MAY BE FILED ACCORDING TO PROCEDURES OUTLINED IN THE "NOTICE OF ENTRY OF INTERLOCUTORY DECREE AND NOTICE OF AVAILABILITY".

Water Right Number: 40M 30143002 STATEMENT OF CLAIM

Version: 1 -- ORIGINAL RIGHT

Status: ACTIVE

Owners: USA (DEPT OF INTERIOR BUREAU OF LAND MGMT)
5001 SOUTHGATE DR
BILLINGS, MT 59101-4669

Priority Date: JULY 11, 1935

Type of Historical Right: USE

Purpose (Use): STOCK

***Flow Rate:** A SPECIFIC FLOW RATE HAS NOT BEEN DECREED BECAUSE THIS USE CONSISTS OF STOCK DRINKING DIRECTLY FROM THE SOURCE, OR FROM A DITCH SYSTEM. THE FLOW RATE IS LIMITED TO THE MINIMUM AMOUNT HISTORICALLY NECESSARY TO SUSTAIN THIS PURPOSE.

***Volume:** THIS RIGHT INCLUDES THE AMOUNT OF WATER CONSUMPTIVELY USED FOR STOCKWATERING PURPOSES AT THE RATE OF 30 GALLONS PER DAY PER ANIMAL UNIT. ANIMAL UNITS SHALL BE BASED ON REASONABLE CARRYING CAPACITY AND HISTORICAL USE OF THE AREA SERVICED BY THIS WATER SOURCE.

Source Name: SQUARE CREEK

Source Type: SURFACE WATER

Point of Diversion and Means of Diversion:

<u>ID</u>	<u>Govt Lot</u>	<u>Qtr Sec</u>	<u>Sec</u>	<u>Twp</u>	<u>Rge</u>	<u>County</u>
1		SESE	26	29N	35E	VALLEY

Period of Diversion: JANUARY 1 TO DECEMBER 31

Diversion Means: LIVESTOCK DIRECT FROM SOURCE

2		NENE	35	29N	35E	VALLEY
---	--	------	----	-----	-----	--------

Period of Diversion: JANUARY 1 TO DECEMBER 31

Diversion Means: LIVESTOCK DIRECT FROM SOURCE

Period of Use: JANUARY 1 TO DECEMBER 31

Place of Use:

<u>ID</u>	<u>Acres</u>	<u>Govt Lot</u>	<u>Qtr Sec</u>	<u>Sec</u>	<u>Twp</u>	<u>Rge</u>	<u>County</u>
1			SESE	26	29N	35E	VALLEY
2			NENE	35	29N	35E	VALLEY

Remarks:

THIS RIGHT EXTENDS ONLY TO THE SOURCE LOCATIONS ON LAND ADMINISTERED BY THE BUREAU OF LAND MANAGEMENT.

BLM FILED ELECTRONIC CLAIMS. THIS CLAIM REFERENCES BLM CLAIM ID BLM3644 AND GRAZING ALLOTMENT MT04551.

THE FOLLOWING ISSUES WERE IDENTIFIED BY THE DNRC DURING ITS EXAMINATION OF THIS WATER RIGHT CLAIM.

THIS CLAIM NUMBER WAS NOT INCLUDED IN THE BASIN 40M DECREE ISSUED 03/20/2009.

A BETTER UNDERSTANDING OF YOUR CLAIMED WATER RIGHT CAN BE OBTAINED BY COMPARING YOUR RIGHT WITH OTHER CLAIMS IN THE BASIN. FOR EXAMPLE, COMPARE PRIORITY DATES, FLOW RATES, VOLUMES, OR ACRES IRRIGATED. ALSO, YOUR WATER RIGHT MAY BE SUBJECT TO WATER RIGHTS IN ADJOINING SUBBASINS OR BASINS AS WELL AS BEING SUBJECT TO OTHER RIGHTS ON YOUR SOURCE OF SUPPLY. FINALLY, YOUR WATER RIGHT MAY BE SUBJECT TO INDIAN RESERVED AND FEDERAL RESERVED WATER RIGHTS.

COMPLETE DETAILS REGARDING THE DNRC PREPARATION OF THIS INTERLOCUTORY DECREE AND RELATED MATERIALS CAN BE REVIEWED AT THE OFFICE LOCATIONS IDENTIFIED IN THE DOCUMENT ENTITLED "NOTICE OF ENTRY OF INTERLOCUTORY DECREE AND NOTICE OF AVAILABILITY."

SEE GENERAL FINDINGS OF FACT AND CONCLUSIONS OF LAW FOR FURTHER EXPLANATION OF YOUR CLAIMED WATER RIGHT. THESE FINDINGS CAN BE FOUND AS INDICATED IN THE DOCUMENT ENTITLED "NOTICE OF ENTRY OF INTERLOCUTORY DECREE AND NOTICE OF AVAILABILITY." IF YOU NEED OBJECTION FORMS, OR HAVE QUESTIONS ABOUT WATER COURT PROCEDURES OR CHANGES TO YOUR RIGHT, YOU CAN CONTACT THE WATER COURT BY CALLING 1-800-624-3270 (WITHIN MONTANA ONLY) OR 1-406-586-4364, OR BY WRITING TO P.O. BOX 1389, BOZEMAN, MT 59771-1389.

INTERLOCUTORY DECREE
BEAVER CREEK, TRIBUTARY TO MILK RIVER
BASIN 40M
ABSTRACT OF WATER RIGHT CLAIM

IMPORTANT NOTICE

THIS WATER RIGHT ABSTRACT MAY INCLUDE MODIFICATIONS OF THE WATER RIGHT AS CLAIMED OR AMENDED. MODIFICATIONS ARE AUTHORIZED BY THE MONTANA SUPREME COURT WATER RIGHT CLAIMS EXAMINATION RULES OR BY ORDER OF THE WATER COURT. OBJECTIONS MAY BE FILED ACCORDING TO PROCEDURES OUTLINED IN THE "NOTICE OF ENTRY OF INTERLOCUTORY DECREE AND NOTICE OF AVAILABILITY".

Water Right Number: 40M 30143003 STATEMENT OF CLAIM
Version: 1 -- ORIGINAL RIGHT
Status: ACTIVE

Owners: USA (DEPT OF INTERIOR BUREAU OF LAND MGMT)
5001 SOUTHGATE DR
BILLINGS, MT 59101-4669

Priority Date: JULY 11, 1935

Type of Historical Right: USE

Purpose (Use): STOCK

***Flow Rate:** A SPECIFIC FLOW RATE HAS NOT BEEN DECREED BECAUSE THIS USE CONSISTS OF STOCK DRINKING DIRECTLY FROM THE SOURCE, OR FROM A DITCH SYSTEM. THE FLOW RATE IS LIMITED TO THE MINIMUM AMOUNT HISTORICALLY NECESSARY TO SUSTAIN THIS PURPOSE.

***Volume:** THIS RIGHT INCLUDES THE AMOUNT OF WATER CONSUMPTIVELY USED FOR STOCKWATERING PURPOSES AT THE RATE OF 30 GALLONS PER DAY PER ANIMAL UNIT. ANIMAL UNITS SHALL BE BASED ON REASONABLE CARRYING CAPACITY AND HISTORICAL USE OF THE AREA SERVICED BY THIS WATER SOURCE.

Source Name: TEN TREES CREEK
Source Type: SURFACE WATER

Point of Diversion and Means of Diversion:

<u>ID</u>	<u>Govt Lot</u>	<u>Qtr Sec</u>	<u>Sec</u>	<u>Twp</u>	<u>Rge</u>	<u>County</u>
1		NESW	17	26N	34E	VALLEY
Period of Diversion:	JANUARY 1 TO DECEMBER 31					
Diversion Means:	LIVESTOCK DIRECT FROM SOURCE					
2		NWSE	17	26N	34E	VALLEY
Period of Diversion:	JANUARY 1 TO DECEMBER 31					
Diversion Means:	LIVESTOCK DIRECT FROM SOURCE					
3		SESW	17	26N	34E	VALLEY
Period of Diversion:	JANUARY 1 TO DECEMBER 31					

	Diversion Means:	LIVESTOCK DIRECT FROM SOURCE				
4		SWSE	17	26N	34E	VALLEY
	Period of Diversion:	JANUARY 1 TO DECEMBER 31				
	Diversion Means:	LIVESTOCK DIRECT FROM SOURCE				
5		NENW	20	26N	34E	VALLEY
	Period of Diversion:	JANUARY 1 TO DECEMBER 31				
	Diversion Means:	LIVESTOCK DIRECT FROM SOURCE				
6		NWNE	20	26N	34E	VALLEY
	Period of Diversion:	JANUARY 1 TO DECEMBER 31				
	Diversion Means:	LIVESTOCK DIRECT FROM SOURCE				
7		NWSE	20	26N	34E	VALLEY
	Period of Diversion:	JANUARY 1 TO DECEMBER 31				
	Diversion Means:	LIVESTOCK DIRECT FROM SOURCE				
8		SWNE	20	26N	34E	VALLEY
	Period of Diversion:	JANUARY 1 TO DECEMBER 31				
	Diversion Means:	LIVESTOCK DIRECT FROM SOURCE				
9		SWSE	20	26N	34E	VALLEY
	Period of Diversion:	JANUARY 1 TO DECEMBER 31				
	Diversion Means:	LIVESTOCK DIRECT FROM SOURCE				
10		NENE	29	26N	34E	VALLEY
	Period of Diversion:	JANUARY 1 TO DECEMBER 31				
	Diversion Means:	LIVESTOCK DIRECT FROM SOURCE				
11		NWNE	29	26N	34E	VALLEY
	Period of Diversion:	JANUARY 1 TO DECEMBER 31				
	Diversion Means:	LIVESTOCK DIRECT FROM SOURCE				
12		SENE	29	26N	34E	VALLEY
	Period of Diversion:	JANUARY 1 TO DECEMBER 31				
	Diversion Means:	LIVESTOCK DIRECT FROM SOURCE				
	Period of Use:	JANUARY 1 TO DECEMBER 31				

Place of Use:

<u>ID</u>	<u>Acres</u>	<u>Govt Lot</u>	<u>Qtr Sec</u>	<u>Sec</u>	<u>Twp</u>	<u>Rge</u>	<u>County</u>
1			NESW	17	26N	34E	VALLEY
2			NWSE	17	26N	34E	VALLEY
3			SESW	17	26N	34E	VALLEY
4			SWSE	17	26N	34E	VALLEY
5			NENW	20	26N	34E	VALLEY
6			NWNE	20	26N	34E	VALLEY
7			NWSE	20	26N	34E	VALLEY
8			SWNE	20	26N	34E	VALLEY
9			SWSE	20	26N	34E	VALLEY
10			NENE	29	26N	34E	VALLEY
11			NWNE	29	26N	34E	VALLEY
12			SENE	29	26N	34E	VALLEY

Remarks:

BLM FILED ELECTRONIC CLAIMS. THIS CLAIM REFERENCES BLM CLAIM ID BLM3645 AND GRAZING ALLOTMENT MT04579.

THE FOLLOWING ISSUES WERE IDENTIFIED BY THE DNRC DURING ITS EXAMINATION OF THIS WATER RIGHT CLAIM.

THIS CLAIM NUMBER WAS NOT INCLUDED IN THE BASIN 40M DECREE ISSUED 03/20/2009.

A BETTER UNDERSTANDING OF YOUR CLAIMED WATER RIGHT CAN BE OBTAINED BY COMPARING YOUR RIGHT WITH OTHER CLAIMS IN THE BASIN. FOR EXAMPLE, COMPARE PRIORITY DATES, FLOW RATES, VOLUMES, OR ACRES IRRIGATED. ALSO, YOUR WATER RIGHT MAY BE SUBJECT TO WATER RIGHTS IN ADJOINING SUBBASINS OR BASINS AS WELL AS BEING SUBJECT TO OTHER RIGHTS ON YOUR SOURCE OF SUPPLY. FINALLY, YOUR WATER RIGHT MAY BE SUBJECT TO INDIAN RESERVED AND FEDERAL RESERVED WATER RIGHTS.

COMPLETE DETAILS REGARDING THE DNRC PREPARATION OF THIS INTERLOCUTORY DECREE AND RELATED MATERIALS CAN BE REVIEWED AT THE OFFICE LOCATIONS IDENTIFIED IN THE DOCUMENT ENTITLED "NOTICE OF ENTRY OF INTERLOCUTORY DECREE AND NOTICE OF AVAILABILITY."

SEE GENERAL FINDINGS OF FACT AND CONCLUSIONS OF LAW FOR FURTHER EXPLANATION OF YOUR CLAIMED WATER RIGHT. THESE FINDINGS CAN BE FOUND AS INDICATED IN THE DOCUMENT ENTITLED "NOTICE OF ENTRY OF INTERLOCUTORY DECREE AND NOTICE OF AVAILABILITY." IF YOU NEED OBJECTION FORMS, OR HAVE QUESTIONS ABOUT WATER COURT PROCEDURES OR CHANGES TO YOUR RIGHT, YOU CAN CONTACT THE WATER COURT BY CALLING 1-800-624-3270 (WITHIN MONTANA ONLY) OR 1-406-586-4364, OR BY WRITING TO P.O. BOX 1389, BOZEMAN, MT 59771-1389.

**INTERLOCUTORY DECREE
BEAVER CREEK, TRIBUTARY TO MILK RIVER
BASIN 40M
ABSTRACT OF WATER RIGHT CLAIM**

IMPORTANT NOTICE

THIS WATER RIGHT ABSTRACT MAY INCLUDE MODIFICATIONS OF THE WATER RIGHT AS CLAIMED OR AMENDED. MODIFICATIONS ARE AUTHORIZED BY THE MONTANA SUPREME COURT WATER RIGHT CLAIMS EXAMINATION RULES OR BY ORDER OF THE WATER COURT. OBJECTIONS MAY BE FILED ACCORDING TO PROCEDURES OUTLINED IN THE "NOTICE OF ENTRY OF INTERLOCUTORY DECREE AND NOTICE OF AVAILABILITY".

Water Right Number: 40M 30143004 STATEMENT OF CLAIM

Version: 1 -- ORIGINAL RIGHT

Status: ACTIVE

Owners: USA (DEPT OF INTERIOR BUREAU OF LAND MGMT)
5001 SOUTHGATE DR
BILLINGS, MT 59101-4669

Priority Date: JULY 11, 1935

Type of Historical Right: USE

Purpose (Use): STOCK

***Flow Rate:** A SPECIFIC FLOW RATE HAS NOT BEEN DECREED BECAUSE THIS USE CONSISTS OF STOCK DRINKING DIRECTLY FROM THE SOURCE, OR FROM A DITCH SYSTEM. THE FLOW RATE IS LIMITED TO THE MINIMUM AMOUNT HISTORICALLY NECESSARY TO SUSTAIN THIS PURPOSE.

***Volume:** THIS RIGHT INCLUDES THE AMOUNT OF WATER CONSUMPTIVELY USED FOR STOCKWATERING PURPOSES AT THE RATE OF 30 GALLONS PER DAY PER ANIMAL UNIT. ANIMAL UNITS SHALL BE BASED ON REASONABLE CARRYING CAPACITY AND HISTORICAL USE OF THE AREA SERVICED BY THIS WATER SOURCE.

Source Name: TEN TREES CREEK

Source Type: SURFACE WATER

THE SOURCE INCLUDES UNNAMED TRIBUTARIES OF TEN TREES CREEK.

Point of Diversion and Means of Diversion:

<u>ID</u>	<u>Govt Lot</u>	<u>Qtr</u>	<u>Sec</u>	<u>Twp</u>	<u>Rge</u>	<u>County</u>
1		SWNE	6	25N	35E	VALLEY

Period of Diversion: JANUARY 1 TO DECEMBER 31

Diversion Means: LIVESTOCK DIRECT FROM SOURCE

2	2		6	25N	35E	VALLEY
---	---	--	---	-----	-----	--------

Period of Diversion: JANUARY 1 TO DECEMBER 31

Diversion Means: LIVESTOCK DIRECT FROM SOURCE

3	SESW	25	26N	34E	VALLEY
Period of Diversion:	JANUARY 1 TO DECEMBER 31				
Diversion Means:	LIVESTOCK DIRECT FROM SOURCE				
4	SWSE	25	26N	34E	VALLEY
Period of Diversion:	JANUARY 1 TO DECEMBER 31				
Diversion Means:	LIVESTOCK DIRECT FROM SOURCE				
5	SWSW	25	26N	34E	VALLEY
Period of Diversion:	JANUARY 1 TO DECEMBER 31				
Diversion Means:	LIVESTOCK DIRECT FROM SOURCE				
6	SESE	26	26N	34E	VALLEY
Period of Diversion:	JANUARY 1 TO DECEMBER 31				
Diversion Means:	LIVESTOCK DIRECT FROM SOURCE				
7	SESW	26	26N	34E	VALLEY
Period of Diversion:	JANUARY 1 TO DECEMBER 31				
Diversion Means:	LIVESTOCK DIRECT FROM SOURCE				
8	SWSE	26	26N	34E	VALLEY
Period of Diversion:	JANUARY 1 TO DECEMBER 31				
Diversion Means:	LIVESTOCK DIRECT FROM SOURCE				
9	SWSW	26	26N	34E	VALLEY
Period of Diversion:	JANUARY 1 TO DECEMBER 31				
Diversion Means:	LIVESTOCK DIRECT FROM SOURCE				
10	NESW	27	26N	34E	VALLEY
Period of Diversion:	JANUARY 1 TO DECEMBER 31				
Diversion Means:	LIVESTOCK DIRECT FROM SOURCE				
11	SESE	27	26N	34E	VALLEY
Period of Diversion:	JANUARY 1 TO DECEMBER 31				
Diversion Means:	LIVESTOCK DIRECT FROM SOURCE				
12	SESW	27	26N	34E	VALLEY
Period of Diversion:	JANUARY 1 TO DECEMBER 31				
Diversion Means:	LIVESTOCK DIRECT FROM SOURCE				
13	SWSE	27	26N	34E	VALLEY
Period of Diversion:	JANUARY 1 TO DECEMBER 31				
Diversion Means:	LIVESTOCK DIRECT FROM SOURCE				
14	SWSW	27	26N	34E	VALLEY
Period of Diversion:	JANUARY 1 TO DECEMBER 31				
Diversion Means:	LIVESTOCK DIRECT FROM SOURCE				
15	NESW	28	26N	34E	VALLEY
Period of Diversion:	JANUARY 1 TO DECEMBER 31				

	Diversion Means:	LIVESTOCK DIRECT FROM SOURCE				
16		NWSW	28	26N	34E	VALLEY
	Period of Diversion:	JANUARY 1 TO DECEMBER 31				
	Diversion Means:	LIVESTOCK DIRECT FROM SOURCE				
17		SESE	28	26N	34E	VALLEY
	Period of Diversion:	JANUARY 1 TO DECEMBER 31				
	Diversion Means:	LIVESTOCK DIRECT FROM SOURCE				
18		SESW	28	26N	34E	VALLEY
	Period of Diversion:	JANUARY 1 TO DECEMBER 31				
	Diversion Means:	LIVESTOCK DIRECT FROM SOURCE				
19		SWNW	28	26N	34E	VALLEY
	Period of Diversion:	JANUARY 1 TO DECEMBER 31				
	Diversion Means:	LIVESTOCK DIRECT FROM SOURCE				
20		SWSE	28	26N	34E	VALLEY
	Period of Diversion:	JANUARY 1 TO DECEMBER 31				
	Diversion Means:	LIVESTOCK DIRECT FROM SOURCE				
21		NENE	34	26N	34E	VALLEY
	Period of Diversion:	JANUARY 1 TO DECEMBER 31				
	Diversion Means:	LIVESTOCK DIRECT FROM SOURCE				
22		NENE	35	26N	34E	VALLEY
	Period of Diversion:	JANUARY 1 TO DECEMBER 31				
	Diversion Means:	LIVESTOCK DIRECT FROM SOURCE				
23		NENW	35	26N	34E	VALLEY
	Period of Diversion:	JANUARY 1 TO DECEMBER 31				
	Diversion Means:	LIVESTOCK DIRECT FROM SOURCE				
24		NWNE	35	26N	34E	VALLEY
	Period of Diversion:	JANUARY 1 TO DECEMBER 31				
	Diversion Means:	LIVESTOCK DIRECT FROM SOURCE				
25		NWNW	35	26N	34E	VALLEY
	Period of Diversion:	JANUARY 1 TO DECEMBER 31				
	Diversion Means:	LIVESTOCK DIRECT FROM SOURCE				
26		NESW	31	26N	35E	VALLEY
	Period of Diversion:	JANUARY 1 TO DECEMBER 31				
	Diversion Means:	LIVESTOCK DIRECT FROM SOURCE				
27		SESW	31	26N	35E	VALLEY
	Period of Diversion:	JANUARY 1 TO DECEMBER 31				
	Diversion Means:	LIVESTOCK DIRECT FROM SOURCE				
28		SWSE	31	26N	35E	VALLEY

THE FOLLOWING ISSUES WERE IDENTIFIED BY THE DNRC DURING ITS EXAMINATION OF THIS WATER RIGHT CLAIM.

THIS CLAIM NUMBER WAS NOT INCLUDED IN THE BASIN 40M DECREE ISSUED 03/20/2009.

A BETTER UNDERSTANDING OF YOUR CLAIMED WATER RIGHT CAN BE OBTAINED BY COMPARING YOUR RIGHT WITH OTHER CLAIMS IN THE BASIN. FOR EXAMPLE, COMPARE PRIORITY DATES, FLOW RATES, VOLUMES, OR ACRES IRRIGATED. ALSO, YOUR WATER RIGHT MAY BE SUBJECT TO WATER RIGHTS IN ADJOINING SUBBASINS OR BASINS AS WELL AS BEING SUBJECT TO OTHER RIGHTS ON YOUR SOURCE OF SUPPLY. FINALLY, YOUR WATER RIGHT MAY BE SUBJECT TO INDIAN RESERVED AND FEDERAL RESERVED WATER RIGHTS.

COMPLETE DETAILS REGARDING THE DNRC PREPARATION OF THIS INTERLOCUTORY DECREE AND RELATED MATERIALS CAN BE REVIEWED AT THE OFFICE LOCATIONS IDENTIFIED IN THE DOCUMENT ENTITLED "NOTICE OF ENTRY OF INTERLOCUTORY DECREE AND NOTICE OF AVAILABILITY."

SEE GENERAL FINDINGS OF FACT AND CONCLUSIONS OF LAW FOR FURTHER EXPLANATION OF YOUR CLAIMED WATER RIGHT. THESE FINDINGS CAN BE FOUND AS INDICATED IN THE DOCUMENT ENTITLED "NOTICE OF ENTRY OF INTERLOCUTORY DECREE AND NOTICE OF AVAILABILITY." IF YOU NEED OBJECTION FORMS, OR HAVE QUESTIONS ABOUT WATER COURT PROCEDURES OR CHANGES TO YOUR RIGHT, YOU CAN CONTACT THE WATER COURT BY CALLING 1-800-624-3270 (WITHIN MONTANA ONLY) OR 1-406-586-4364, OR BY WRITING TO P.O. BOX 1389, BOZEMAN, MT 59771-1389.

**INTERLOCUTORY DECREE
BEAVER CREEK, TRIBUTARY TO MILK RIVER
BASIN 40M
ABSTRACT OF WATER RIGHT CLAIM**

IMPORTANT NOTICE

THIS WATER RIGHT ABSTRACT MAY INCLUDE MODIFICATIONS OF THE WATER RIGHT AS CLAIMED OR AMENDED. MODIFICATIONS ARE AUTHORIZED BY THE MONTANA SUPREME COURT WATER RIGHT CLAIMS EXAMINATION RULES OR BY ORDER OF THE WATER COURT. OBJECTIONS MAY BE FILED ACCORDING TO PROCEDURES OUTLINED IN THE "NOTICE OF ENTRY OF INTERLOCUTORY DECREE AND NOTICE OF AVAILABILITY".

Water Right Number: 40M 30143005 STATEMENT OF CLAIM
Version: 1 -- ORIGINAL RIGHT
Status: ACTIVE

Owners: USA (DEPT OF INTERIOR BUREAU OF LAND MGMT)
5001 SOUTHGATE DR
BILLINGS, MT 59101-4669

Priority Date: JULY 11, 1935

Type of Historical Right: USE

Purpose (Use): STOCK

***Flow Rate:** A SPECIFIC FLOW RATE HAS NOT BEEN DECREED BECAUSE THIS USE CONSISTS OF STOCK DRINKING DIRECTLY FROM THE SOURCE, OR FROM A DITCH SYSTEM. THE FLOW RATE IS LIMITED TO THE MINIMUM AMOUNT HISTORICALLY NECESSARY TO SUSTAIN THIS PURPOSE.

***Volume:** THIS RIGHT INCLUDES THE AMOUNT OF WATER CONSUMPTIVELY USED FOR STOCKWATERING PURPOSES AT THE RATE OF 30 GALLONS PER DAY PER ANIMAL UNIT. ANIMAL UNITS SHALL BE BASED ON REASONABLE CARRYING CAPACITY AND HISTORICAL USE OF THE AREA SERVICED BY THIS WATER SOURCE.

Source Name: UNNAMED TRIBUTARY OF CRAIG COULEE

Source Type: SURFACE WATER

Point of Diversion and Means of Diversion:

<u>ID</u>	<u>Govt Lot</u>	<u>Qtr</u>	<u>Sec</u>	<u>Twp</u>	<u>Rge</u>	<u>County</u>
1		SES	W	1	26N	34E VALLEY
Period of Diversion:	JANUARY 1 TO DECEMBER 31					
Diversion Means:	LIVESTOCK DIRECT FROM SOURCE					
2		NEN	E	11	26N	34E VALLEY
Period of Diversion:	JANUARY 1 TO DECEMBER 31					
Diversion Means:	LIVESTOCK DIRECT FROM SOURCE					
3		NES	W	11	26N	34E VALLEY
Period of Diversion:	JANUARY 1 TO DECEMBER 31					

Diversion Means: LIVESTOCK DIRECT FROM SOURCE
 4 NWSE 11 26N 34E VALLEY
Period of Diversion: JANUARY 1 TO DECEMBER 31
Diversion Means: LIVESTOCK DIRECT FROM SOURCE
 5 SENE 11 26N 34E VALLEY
Period of Diversion: JANUARY 1 TO DECEMBER 31
Diversion Means: LIVESTOCK DIRECT FROM SOURCE
 6 SWNE 11 26N 34E VALLEY
Period of Diversion: JANUARY 1 TO DECEMBER 31
Diversion Means: LIVESTOCK DIRECT FROM SOURCE
 7 NENW 12 26N 34E VALLEY
Period of Diversion: JANUARY 1 TO DECEMBER 31
Diversion Means: LIVESTOCK DIRECT FROM SOURCE
 8 NWNW 12 26N 34E VALLEY
Period of Diversion: JANUARY 1 TO DECEMBER 31
Diversion Means: LIVESTOCK DIRECT FROM SOURCE
Period of Use: JANUARY 1 TO DECEMBER 31

Place of Use:

<u>ID</u>	<u>Acres</u>	<u>Govt Lot</u>	<u>Qtr</u>	<u>Sec</u>	<u>Twp</u>	<u>Rge</u>	<u>County</u>
1			SESW	1	26N	34E	VALLEY
2			NENE	11	26N	34E	VALLEY
3			NESW	11	26N	34E	VALLEY
4			NWSE	11	26N	34E	VALLEY
5			SENE	11	26N	34E	VALLEY
6			SWNE	11	26N	34E	VALLEY
7			NENW	12	26N	34E	VALLEY
8			NWNW	12	26N	34E	VALLEY

Remarks:

BLM FILED ELECTRONIC CLAIMS. THIS CLAIM REFERENCES BLM CLAIM ID BLM3647 AND GRAZING ALLOTMENT MT04572.

THE FOLLOWING ISSUES WERE IDENTIFIED BY THE DNRC DURING ITS EXAMINATION OF THIS WATER RIGHT CLAIM.
 THIS CLAIM NUMBER WAS NOT INCLUDED IN THE BASIN 40M DECREE ISSUED 03/20/2009.

A BETTER UNDERSTANDING OF YOUR CLAIMED WATER RIGHT CAN BE OBTAINED BY COMPARING YOUR RIGHT WITH OTHER CLAIMS IN THE BASIN. FOR EXAMPLE, COMPARE PRIORITY DATES, FLOW RATES, VOLUMES, OR ACRES IRRIGATED. ALSO, YOUR WATER RIGHT MAY BE SUBJECT TO WATER RIGHTS IN ADJOINING SUBBASINS OR BASINS AS WELL AS BEING SUBJECT TO OTHER RIGHTS ON YOUR SOURCE OF SUPPLY. FINALLY, YOUR WATER RIGHT MAY BE SUBJECT TO INDIAN RESERVED AND FEDERAL RESERVED WATER RIGHTS.

COMPLETE DETAILS REGARDING THE DNRC PREPARATION OF THIS INTERLOCUTORY DECREE AND RELATED MATERIALS CAN BE REVIEWED AT THE OFFICE LOCATIONS IDENTIFIED IN THE DOCUMENT ENTITLED "NOTICE OF ENTRY OF INTERLOCUTORY DECREE AND NOTICE OF AVAILABILITY."

SEE GENERAL FINDINGS OF FACT AND CONCLUSIONS OF LAW FOR FURTHER EXPLANATION OF YOUR CLAIMED WATER RIGHT. THESE FINDINGS CAN BE FOUND AS INDICATED IN THE DOCUMENT ENTITLED "NOTICE OF ENTRY OF INTERLOCUTORY DECREE AND NOTICE OF AVAILABILITY." IF YOU NEED OBJECTION FORMS, OR HAVE QUESTIONS ABOUT WATER COURT PROCEDURES OR CHANGES TO YOUR RIGHT, YOU CAN CONTACT THE WATER COURT BY CALLING 1-800-624-3270 (WITHIN MONTANA ONLY) OR 1-406-586-4364, OR BY WRITING TO P.O. BOX 1389, BOZEMAN, MT 59771-1389.

**INTERLOCUTORY DECREE
BEAVER CREEK, TRIBUTARY TO MILK RIVER
BASIN 40M
ABSTRACT OF WATER RIGHT CLAIM**

IMPORTANT NOTICE

THIS WATER RIGHT ABSTRACT MAY INCLUDE MODIFICATIONS OF THE WATER RIGHT AS CLAIMED OR AMENDED. MODIFICATIONS ARE AUTHORIZED BY THE MONTANA SUPREME COURT WATER RIGHT CLAIMS EXAMINATION RULES OR BY ORDER OF THE WATER COURT. OBJECTIONS MAY BE FILED ACCORDING TO PROCEDURES OUTLINED IN THE "NOTICE OF ENTRY OF INTERLOCUTORY DECREE AND NOTICE OF AVAILABILITY".

Water Right Number: 40M 30143006 STATEMENT OF CLAIM

Version: 1 -- ORIGINAL RIGHT

Status: ACTIVE

Owners: USA (DEPT OF INTERIOR BUREAU OF LAND MGMT)
5001 SOUTHGATE DR
BILLINGS, MT 59101-4669

Priority Date: JULY 11, 1935

Type of Historical Right: USE

Purpose (Use): STOCK

***Flow Rate:** A SPECIFIC FLOW RATE HAS NOT BEEN DECREED BECAUSE THIS USE CONSISTS OF STOCK DRINKING DIRECTLY FROM THE SOURCE, OR FROM A DITCH SYSTEM. THE FLOW RATE IS LIMITED TO THE MINIMUM AMOUNT HISTORICALLY NECESSARY TO SUSTAIN THIS PURPOSE.

***Volume:** THIS RIGHT INCLUDES THE AMOUNT OF WATER CONSUMPTIVELY USED FOR STOCKWATERING PURPOSES AT THE RATE OF 30 GALLONS PER DAY PER ANIMAL UNIT. ANIMAL UNITS SHALL BE BASED ON REASONABLE CARRYING CAPACITY AND HISTORICAL USE OF THE AREA SERVICED BY THIS WATER SOURCE.

Source Name: UNNAMED TRIBUTARY OF LARB CREEK

Source Type: SURFACE WATER

Point of Diversion and Means of Diversion:

<u>ID</u>	<u>Govt Lot</u>	<u>Qtr Sec</u>	<u>Sec</u>	<u>Twp</u>	<u>Rge</u>	<u>County</u>
1	2		1	27N	34E	VALLEY

Period of Diversion: JANUARY 1 TO DECEMBER 31

Diversion Means: LIVESTOCK DIRECT FROM SOURCE

Period of Use: JANUARY 1 TO DECEMBER 31

Place of Use:

<u>ID</u>	<u>Acres</u>	<u>Govt Lot</u>	<u>Qtr Sec</u>	<u>Sec</u>	<u>Twp</u>	<u>Rge</u>	<u>County</u>
1		2		1	27N	34E	VALLEY

Remarks:

BLM FILED ELECTRONIC CLAIMS. THIS CLAIM REFERENCES BLM CLAIM ID BLM3648 AND GRAZING ALLOTMENT MT03144.

THE FOLLOWING ISSUES WERE IDENTIFIED BY THE DNRC DURING ITS EXAMINATION OF THIS WATER RIGHT CLAIM.

THIS CLAIM NUMBER WAS NOT INCLUDED IN THE BASIN 40M DECREE ISSUED 03/20/2009.

A BETTER UNDERSTANDING OF YOUR CLAIMED WATER RIGHT CAN BE OBTAINED BY COMPARING YOUR RIGHT WITH OTHER CLAIMS IN THE BASIN. FOR EXAMPLE, COMPARE PRIORITY DATES, FLOW RATES, VOLUMES, OR ACRES IRRIGATED. ALSO, YOUR WATER RIGHT MAY BE SUBJECT TO WATER RIGHTS IN ADJOINING SUBBASINS OR BASINS AS WELL AS BEING SUBJECT TO OTHER RIGHTS ON YOUR SOURCE OF SUPPLY. FINALLY, YOUR WATER RIGHT MAY BE SUBJECT TO INDIAN RESERVED AND FEDERAL RESERVED WATER RIGHTS.

COMPLETE DETAILS REGARDING THE DNRC PREPARATION OF THIS INTERLOCUTORY DECREE AND RELATED MATERIALS CAN BE REVIEWED AT THE OFFICE LOCATIONS IDENTIFIED IN THE DOCUMENT ENTITLED "NOTICE OF ENTRY OF INTERLOCUTORY DECREE AND NOTICE OF AVAILABILITY."

SEE GENERAL FINDINGS OF FACT AND CONCLUSIONS OF LAW FOR FURTHER EXPLANATION OF YOUR CLAIMED WATER RIGHT. THESE FINDINGS CAN BE FOUND AS INDICATED IN THE DOCUMENT ENTITLED "NOTICE OF ENTRY OF INTERLOCUTORY DECREE AND NOTICE OF AVAILABILITY." IF YOU NEED OBJECTION FORMS, OR HAVE QUESTIONS ABOUT WATER COURT PROCEDURES OR CHANGES TO YOUR RIGHT, YOU CAN CONTACT THE WATER COURT BY CALLING 1-800-624-3270 (WITHIN MONTANA ONLY) OR 1-406-586-4364, OR BY WRITING TO P.O. BOX 1389, BOZEMAN, MT 59771-1389.

**INTERLOCUTORY DECREE
BEAVER CREEK, TRIBUTARY TO MILK RIVER
BASIN 40M
ABSTRACT OF WATER RIGHT CLAIM**

IMPORTANT NOTICE

THIS WATER RIGHT ABSTRACT MAY INCLUDE MODIFICATIONS OF THE WATER RIGHT AS CLAIMED OR AMENDED. MODIFICATIONS ARE AUTHORIZED BY THE MONTANA SUPREME COURT WATER RIGHT CLAIMS EXAMINATION RULES OR BY ORDER OF THE WATER COURT. OBJECTIONS MAY BE FILED ACCORDING TO PROCEDURES OUTLINED IN THE "NOTICE OF ENTRY OF INTERLOCUTORY DECREE AND NOTICE OF AVAILABILITY".

Water Right Number: 40M 30143007 STATEMENT OF CLAIM
Version: 1 -- ORIGINAL RIGHT
Status: ACTIVE

Owners: USA (DEPT OF INTERIOR BUREAU OF LAND MGMT)
5001 SOUTHGATE DR
BILLINGS, MT 59101-4669

Priority Date: JULY 11, 1935

Type of Historical Right: USE

Purpose (Use): STOCK

***Flow Rate:** A SPECIFIC FLOW RATE HAS NOT BEEN DECREED BECAUSE THIS USE CONSISTS OF STOCK DRINKING DIRECTLY FROM THE SOURCE, OR FROM A DITCH SYSTEM. THE FLOW RATE IS LIMITED TO THE MINIMUM AMOUNT HISTORICALLY NECESSARY TO SUSTAIN THIS PURPOSE.

***Volume:** THIS RIGHT INCLUDES THE AMOUNT OF WATER CONSUMPTIVELY USED FOR STOCKWATERING PURPOSES AT THE RATE OF 30 GALLONS PER DAY PER ANIMAL UNIT. ANIMAL UNITS SHALL BE BASED ON REASONABLE CARRYING CAPACITY AND HISTORICAL USE OF THE AREA SERVICED BY THIS WATER SOURCE.

Source Name: UNNAMED TRIBUTARY OF LARB CREEK

Source Type: SURFACE WATER

Point of Diversion and Means of Diversion:

<u>ID</u>	<u>Govt Lot</u>	<u>Qtr</u>	<u>Sec</u>	<u>Twp</u>	<u>Rge</u>	<u>County</u>
1		NENW	31	30N	35E	VALLEY
Period of Diversion:	JANUARY 1 TO DECEMBER 31					
Diversion Means:	LIVESTOCK DIRECT FROM SOURCE					
2	1		31	30N	35E	VALLEY
Period of Diversion:	JANUARY 1 TO DECEMBER 31					
Diversion Means:	LIVESTOCK DIRECT FROM SOURCE					
3	2		31	30N	35E	VALLEY
Period of Diversion:	JANUARY 1 TO DECEMBER 31					

Diversion Means: LIVESTOCK DIRECT FROM SOURCE
4 3 31 30N 35E VALLEY
Period of Diversion: JANUARY 1 TO DECEMBER 31
Diversion Means: LIVESTOCK DIRECT FROM SOURCE
5 4 31 30N 35E VALLEY
Period of Diversion: JANUARY 1 TO DECEMBER 31
Diversion Means: LIVESTOCK DIRECT FROM SOURCE
Period of Use: JANUARY 1 TO DECEMBER 31

Place of Use:

<u>ID</u>	<u>Acres</u>	<u>Govt Lot</u>	<u>Qtr Sec</u>	<u>Sec</u>	<u>Twp</u>	<u>Rge</u>	<u>County</u>
1			NENW	31	30N	35E	VALLEY
2		1		31	30N	35E	VALLEY
3		2		31	30N	35E	VALLEY
4		3		31	30N	35E	VALLEY
5		4		31	30N	35E	VALLEY

Remarks:

THIS RIGHT EXTENDS ONLY TO THE SOURCE LOCATIONS ON LAND ADMINISTERED BY THE BUREAU OF LAND MANAGEMENT.

BLM FILED ELECTRONIC CLAIMS. THIS CLAIM REFERENCES BLM CLAIM ID BLM3649 AND GRAZING ALLOTMENT MT04527.

THE FOLLOWING ISSUES WERE IDENTIFIED BY THE DNRC DURING ITS EXAMINATION OF THIS WATER RIGHT CLAIM.

THIS CLAIM NUMBER WAS NOT INCLUDED IN THE BASIN 40M DECREE ISSUED 03/20/2009.

A BETTER UNDERSTANDING OF YOUR CLAIMED WATER RIGHT CAN BE OBTAINED BY COMPARING YOUR RIGHT WITH OTHER CLAIMS IN THE BASIN. FOR EXAMPLE, COMPARE PRIORITY DATES, FLOW RATES, VOLUMES, OR ACRES IRRIGATED. ALSO, YOUR WATER RIGHT MAY BE SUBJECT TO WATER RIGHTS IN ADJOINING SUBBASINS OR BASINS AS WELL AS BEING SUBJECT TO OTHER RIGHTS ON YOUR SOURCE OF SUPPLY. FINALLY, YOUR WATER RIGHT MAY BE SUBJECT TO INDIAN RESERVED AND FEDERAL RESERVED WATER RIGHTS.

COMPLETE DETAILS REGARDING THE DNRC PREPARATION OF THIS INTERLOCUTORY DECREE AND RELATED MATERIALS CAN BE REVIEWED AT THE OFFICE LOCATIONS IDENTIFIED IN THE DOCUMENT ENTITLED "NOTICE OF ENTRY OF INTERLOCUTORY DECREE AND NOTICE OF AVAILABILITY."

SEE GENERAL FINDINGS OF FACT AND CONCLUSIONS OF LAW FOR FURTHER EXPLANATION OF YOUR CLAIMED WATER RIGHT. THESE FINDINGS CAN BE FOUND AS INDICATED IN THE DOCUMENT ENTITLED "NOTICE OF ENTRY OF INTERLOCUTORY DECREE AND NOTICE OF AVAILABILITY." IF YOU NEED OBJECTION FORMS, OR HAVE QUESTIONS ABOUT WATER COURT PROCEDURES OR CHANGES TO YOUR RIGHT, YOU CAN CONTACT THE WATER COURT BY CALLING 1-800-624-3270 (WITHIN MONTANA ONLY) OR 1-406-586-4364, OR BY WRITING TO P.O. BOX 1389, BOZEMAN, MT 59711-1389.

**INTERLOCUTORY DECREE
BEAVER CREEK, TRIBUTARY TO MILK RIVER
BASIN 40M
ABSTRACT OF WATER RIGHT CLAIM**

IMPORTANT NOTICE

THIS WATER RIGHT ABSTRACT MAY INCLUDE MODIFICATIONS OF THE WATER RIGHT AS CLAIMED OR AMENDED. MODIFICATIONS ARE AUTHORIZED BY THE MONTANA SUPREME COURT WATER RIGHT CLAIMS EXAMINATION RULES OR BY ORDER OF THE WATER COURT. OBJECTIONS MAY BE FILED ACCORDING TO PROCEDURES OUTLINED IN THE "NOTICE OF ENTRY OF INTERLOCUTORY DECREE AND NOTICE OF AVAILABILITY".

Water Right Number: 40M 30143008 STATEMENT OF CLAIM
Version: 1 -- ORIGINAL RIGHT
Status: ACTIVE

Owners: USA (DEPT OF INTERIOR BUREAU OF LAND MGMT)
5001 SOUTHGATE DR
BILLINGS, MT 59101-4669

Priority Date: JULY 11, 1935

Type of Historical Right: USE

Purpose (Use): STOCK

***Flow Rate:** A SPECIFIC FLOW RATE HAS NOT BEEN DECREED BECAUSE THIS USE CONSISTS OF STOCK DRINKING DIRECTLY FROM THE SOURCE, OR FROM A DITCH SYSTEM. THE FLOW RATE IS LIMITED TO THE MINIMUM AMOUNT HISTORICALLY NECESSARY TO SUSTAIN THIS PURPOSE.

***Volume:** THIS RIGHT INCLUDES THE AMOUNT OF WATER CONSUMPTIVELY USED FOR STOCKWATERING PURPOSES AT THE RATE OF 30 GALLONS PER DAY PER ANIMAL UNIT. ANIMAL UNITS SHALL BE BASED ON REASONABLE CARRYING CAPACITY AND HISTORICAL USE OF THE AREA SERVICED BY THIS WATER SOURCE.

Source Name: UNNAMED TRIBUTARY OF LARB CREEK

Source Type: SURFACE WATER

Point of Diversion and Means of Diversion:

<u>ID</u>	<u>Govt Lot</u>	<u>Qtr Sec</u>	<u>Sec</u>	<u>Twp</u>	<u>Rge</u>	<u>County</u>
1	2		30	29N	35E	VALLEY

Period of Diversion: JANUARY 1 TO DECEMBER 31

Diversion Means: LIVESTOCK DIRECT FROM SOURCE

Period of Use: JANUARY 1 TO DECEMBER 31

Place of Use:

<u>ID</u>	<u>Acres</u>	<u>Govt Lot</u>	<u>Qtr Sec</u>	<u>Sec</u>	<u>Twp</u>	<u>Rge</u>	<u>County</u>
1		2		30	29N	35E	VALLEY

Remarks:

BLM FILED ELECTRONIC CLAIMS. THIS CLAIM REFERENCES BLM CLAIM ID BLM3650 AND GRAZING ALLOTMENT MT04530.

THE FOLLOWING ISSUES WERE IDENTIFIED BY THE DNRC DURING ITS EXAMINATION OF THIS WATER RIGHT CLAIM.

THIS CLAIM NUMBER WAS NOT INCLUDED IN THE BASIN 40M DECREE ISSUED 03/20/2009.

A BETTER UNDERSTANDING OF YOUR CLAIMED WATER RIGHT CAN BE OBTAINED BY COMPARING YOUR RIGHT WITH OTHER CLAIMS IN THE BASIN. FOR EXAMPLE, COMPARE PRIORITY DATES, FLOW RATES, VOLUMES, OR ACRES IRRIGATED. ALSO, YOUR WATER RIGHT MAY BE SUBJECT TO WATER RIGHTS IN ADJOINING SUBBASINS OR BASINS AS WELL AS BEING SUBJECT TO OTHER RIGHTS ON YOUR SOURCE OF SUPPLY. FINALLY, YOUR WATER RIGHT MAY BE SUBJECT TO INDIAN RESERVED AND FEDERAL RESERVED WATER RIGHTS.

COMPLETE DETAILS REGARDING THE DNRC PREPARATION OF THIS INTERLOCUTORY DECREE AND RELATED MATERIALS CAN BE REVIEWED AT THE OFFICE LOCATIONS IDENTIFIED IN THE DOCUMENT ENTITLED "NOTICE OF ENTRY OF INTERLOCUTORY DECREE AND NOTICE OF AVAILABILITY."

SEE GENERAL FINDINGS OF FACT AND CONCLUSIONS OF LAW FOR FURTHER EXPLANATION OF YOUR CLAIMED WATER RIGHT. THESE FINDINGS CAN BE FOUND AS INDICATED IN THE DOCUMENT ENTITLED "NOTICE OF ENTRY OF INTERLOCUTORY DECREE AND NOTICE OF AVAILABILITY." IF YOU NEED OBJECTION FORMS, OR HAVE QUESTIONS ABOUT WATER COURT PROCEDURES OR CHANGES TO YOUR RIGHT, YOU CAN CONTACT THE WATER COURT BY CALLING 1-800-624-3270 (WITHIN MONTANA ONLY) OR 1-406-586-4364, OR BY WRITING TO P.O. BOX 1389, BOZEMAN, MT 59771-1389.

**INTERLOCUTORY DECREE
BEAVER CREEK, TRIBUTARY TO MILK RIVER
BASIN 40M
ABSTRACT OF WATER RIGHT CLAIM**

IMPORTANT NOTICE

THIS WATER RIGHT ABSTRACT MAY INCLUDE MODIFICATIONS OF THE WATER RIGHT AS CLAIMED OR AMENDED. MODIFICATIONS ARE AUTHORIZED BY THE MONTANA SUPREME COURT WATER RIGHT CLAIMS EXAMINATION RULES OR BY ORDER OF THE WATER COURT. OBJECTIONS MAY BE FILED ACCORDING TO PROCEDURES OUTLINED IN THE "NOTICE OF ENTRY OF INTERLOCUTORY DECREE AND NOTICE OF AVAILABILITY".

Water Right Number: 40M 30143009 STATEMENT OF CLAIM
Version: 1 -- ORIGINAL RIGHT
Status: ACTIVE

Owners: USA (DEPT OF INTERIOR BUREAU OF LAND MGMT)
5001 SOUTHGATE DR
BILLINGS, MT 59101-4669

Priority Date: JULY 11, 1935

Type of Historical Right: USE

Purpose (Use): STOCK

***Flow Rate:** A SPECIFIC FLOW RATE HAS NOT BEEN DECREED BECAUSE THIS USE CONSISTS OF STOCK DRINKING DIRECTLY FROM THE SOURCE, OR FROM A DITCH SYSTEM. THE FLOW RATE IS LIMITED TO THE MINIMUM AMOUNT HISTORICALLY NECESSARY TO SUSTAIN THIS PURPOSE.

***Volume:** THIS RIGHT INCLUDES THE AMOUNT OF WATER CONSUMPTIVELY USED FOR STOCKWATERING PURPOSES AT THE RATE OF 30 GALLONS PER DAY PER ANIMAL UNIT. ANIMAL UNITS SHALL BE BASED ON REASONABLE CARRYING CAPACITY AND HISTORICAL USE OF THE AREA SERVICED BY THIS WATER SOURCE.

Source Name: UNNAMED TRIBUTARY OF LARB CREEK

Source Type: SURFACE WATER

Point of Diversion and Means of Diversion:

<u>ID</u>	<u>Govt Lot</u>	<u>Qtr</u>	<u>Sec</u>	<u>Twp</u>	<u>Rge</u>	<u>County</u>
1		NWSW	29	29N	35E	VALLEY
Period of Diversion:	JANUARY 1 TO DECEMBER 31					
Diversion Means:	LIVESTOCK DIRECT FROM SOURCE					
2		SESW	29	29N	35E	VALLEY
Period of Diversion:	JANUARY 1 TO DECEMBER 31					
Diversion Means:	LIVESTOCK DIRECT FROM SOURCE					
3		SWSW	29	29N	35E	VALLEY
Period of Diversion:	JANUARY 1 TO DECEMBER 31					

Diversion Means: LIVESTOCK DIRECT FROM SOURCE
 4 NESE 30 29N 35E VALLEY
Period of Diversion: JANUARY 1 TO DECEMBER 31
Diversion Means: LIVESTOCK DIRECT FROM SOURCE
 5 NESW 30 29N 35E VALLEY
Period of Diversion: JANUARY 1 TO DECEMBER 31
Diversion Means: LIVESTOCK DIRECT FROM SOURCE
 6 NWSE 30 29N 35E VALLEY
Period of Diversion: JANUARY 1 TO DECEMBER 31
Diversion Means: LIVESTOCK DIRECT FROM SOURCE
 7 SENW 30 29N 35E VALLEY
Period of Diversion: JANUARY 1 TO DECEMBER 31
Diversion Means: LIVESTOCK DIRECT FROM SOURCE
 8 2 30 29N 35E VALLEY
Period of Diversion: JANUARY 1 TO DECEMBER 31
Diversion Means: LIVESTOCK DIRECT FROM SOURCE
 9 3 30 29N 35E VALLEY
Period of Diversion: JANUARY 1 TO DECEMBER 31
Diversion Means: LIVESTOCK DIRECT FROM SOURCE

Period of Use: JANUARY 1 TO DECEMBER 31

Place of Use:

<u>ID</u>	<u>Acres</u>	<u>Govt Lot</u>	<u>Qtr Sec</u>	<u>Sec</u>	<u>Twp</u>	<u>Rge</u>	<u>County</u>
1			NWSW	29	29N	35E	VALLEY
2			SESW	29	29N	35E	VALLEY
3			SWSW	29	29N	35E	VALLEY
4			NESE	30	29N	35E	VALLEY
5			NESW	30	29N	35E	VALLEY
6			NWSE	30	29N	35E	VALLEY
7			SESW	30	29N	35E	VALLEY
8		2		30	29N	35E	VALLEY
9		3		30	29N	35E	VALLEY

Remarks:

THIS RIGHT EXTENDS ONLY TO THE SOURCE LOCATIONS ON LAND ADMINISTERED BY THE BUREAU OF LAND MANAGEMENT.

BLM FILED ELECTRONIC CLAIMS. THIS CLAIM REFERENCES BLM CLAIM ID BLM3651 AND GRAZING ALLOTMENT MT04550.

THE FOLLOWING ISSUES WERE IDENTIFIED BY THE DNRC DURING ITS EXAMINATION OF THIS WATER RIGHT CLAIM.

THIS CLAIM NUMBER WAS NOT INCLUDED IN THE BASIN 40M DECREE ISSUED 03/20/2009.

A BETTER UNDERSTANDING OF YOUR CLAIMED WATER RIGHT CAN BE OBTAINED BY COMPARING YOUR RIGHT WITH OTHER CLAIMS IN THE BASIN. FOR EXAMPLE, COMPARE PRIORITY DATES, FLOW RATES, VOLUMES, OR ACRES IRRIGATED. ALSO, YOUR WATER RIGHT MAY BE SUBJECT TO WATER RIGHTS IN ADJOINING SUBBASINS OR BASINS AS WELL AS BEING SUBJECT TO OTHER RIGHTS ON YOUR SOURCE OF SUPPLY. FINALLY, YOUR WATER RIGHT MAY BE SUBJECT TO INDIAN RESERVED AND FEDERAL RESERVED WATER RIGHTS.

COMPLETE DETAILS REGARDING THE DNRC PREPARATION OF THIS INTERLOCUTORY DECREE AND RELATED MATERIALS CAN BE REVIEWED AT THE OFFICE LOCATIONS IDENTIFIED IN THE DOCUMENT ENTITLED "NOTICE OF ENTRY OF INTERLOCUTORY DECREE AND NOTICE OF AVAILABILITY."

SEE GENERAL FINDINGS OF FACT AND CONCLUSIONS OF LAW FOR FURTHER EXPLANATION OF YOUR CLAIMED WATER RIGHT. THESE FINDINGS CAN BE FOUND AS INDICATED IN THE DOCUMENT ENTITLED "NOTICE OF ENTRY OF INTERLOCUTORY DECREE AND NOTICE OF AVAILABILITY." IF YOU NEED OBJECTION FORMS, OR HAVE QUESTIONS ABOUT WATER COURT PROCEDURES OR CHANGES TO YOUR RIGHT, YOU CAN CONTACT THE WATER COURT BY CALLING 1-800-624-3270 (WITHIN MONTANA ONLY) OR 1-406-586-4364, OR BY WRITING TO P.O. BOX 1389, BOZEMAN, MT 59771-1389.

**INTERLOCUTORY DECREE
BEAVER CREEK, TRIBUTARY TO MILK RIVER
BASIN 40M
ABSTRACT OF WATER RIGHT CLAIM**

IMPORTANT NOTICE

THIS WATER RIGHT ABSTRACT MAY INCLUDE MODIFICATIONS OF THE WATER RIGHT AS CLAIMED OR AMENDED. MODIFICATIONS ARE AUTHORIZED BY THE MONTANA SUPREME COURT WATER RIGHT CLAIMS EXAMINATION RULES OR BY ORDER OF THE WATER COURT. OBJECTIONS MAY BE FILED ACCORDING TO PROCEDURES OUTLINED IN THE "NOTICE OF ENTRY OF INTERLOCUTORY DECREE AND NOTICE OF AVAILABILITY".

Water Right Number: 40M 30143010 STATEMENT OF CLAIM
Version: 1 -- ORIGINAL RIGHT
Status: ACTIVE

Owners: USA (DEPT OF INTERIOR BUREAU OF LAND MGMT)
5001 SOUTHGATE DR
BILLINGS, MT 59101-4669

Priority Date: JULY 11, 1935

Type of Historical Right: USE

Purpose (Use): STOCK

***Flow Rate:** A SPECIFIC FLOW RATE HAS NOT BEEN DECREED BECAUSE THIS USE CONSISTS OF STOCK DRINKING DIRECTLY FROM THE SOURCE, OR FROM A DITCH SYSTEM. THE FLOW RATE IS LIMITED TO THE MINIMUM AMOUNT HISTORICALLY NECESSARY TO SUSTAIN THIS PURPOSE.

***Volume:** THIS RIGHT INCLUDES THE AMOUNT OF WATER CONSUMPTIVELY USED FOR STOCKWATERING PURPOSES AT THE RATE OF 30 GALLONS PER DAY PER ANIMAL UNIT. ANIMAL UNITS SHALL BE BASED ON REASONABLE CARRYING CAPACITY AND HISTORICAL USE OF THE AREA SERVICED BY THIS WATER SOURCE.

Source Name: UNNAMED TRIBUTARY OF LARB CREEK

Source Type: SURFACE WATER

Point of Diversion and Means of Diversion:

<u>ID</u>	<u>Govt Lot</u>	<u>Qtr</u>	<u>Sec</u>	<u>Twp</u>	<u>Rge</u>	<u>County</u>
1		NWSW	8	27N	34E	VALLEY
Period of Diversion:	JANUARY 1 TO DECEMBER 31					
Diversion Means:	LIVESTOCK DIRECT FROM SOURCE					
2		SESW	8	27N	34E	VALLEY
Period of Diversion:	JANUARY 1 TO DECEMBER 31					
Diversion Means:	LIVESTOCK DIRECT FROM SOURCE					
3		SWSE	8	27N	34E	VALLEY
Period of Diversion:	JANUARY 1 TO DECEMBER 31					

Diversion Means: LIVESTOCK DIRECT FROM SOURCE
 4 SWSW 8 27N 34E VALLEY
Period of Diversion: JANUARY 1 TO DECEMBER 31
Diversion Means: LIVESTOCK DIRECT FROM SOURCE
 5 NWNW 15 27N 34E VALLEY
Period of Diversion: JANUARY 1 TO DECEMBER 31
Diversion Means: LIVESTOCK DIRECT FROM SOURCE
 6 SWNW 15 27N 34E VALLEY
Period of Diversion: JANUARY 1 TO DECEMBER 31
Diversion Means: LIVESTOCK DIRECT FROM SOURCE
 7 NWNE 17 27N 34E VALLEY
Period of Diversion: JANUARY 1 TO DECEMBER 31
Diversion Means: LIVESTOCK DIRECT FROM SOURCE
Period of Use: JANUARY 1 TO DECEMBER 31

Place of Use:

<u>ID</u>	<u>Acres</u>	<u>Govt Lot</u>	<u>Qtr Sec</u>	<u>Sec</u>	<u>Twp</u>	<u>Rge</u>	<u>County</u>
1			NWSW	8	27N	34E	VALLEY
2			SESW	8	27N	34E	VALLEY
3			SWSE	8	27N	34E	VALLEY
4			SWSW	8	27N	34E	VALLEY
5			NWNW	15	27N	34E	VALLEY
6			SWNW	15	27N	34E	VALLEY
7			NWNE	17	27N	34E	VALLEY

Remarks:

THIS RIGHT EXTENDS ONLY TO THE SOURCE LOCATIONS ON LAND ADMINISTERED BY THE BUREAU OF LAND MANAGEMENT.

BLM FILED ELECTRONIC CLAIMS. THIS CLAIM REFERENCES BLM CLAIM ID BLM3652 AND GRAZING ALLOTMENT MT04571.

THE FOLLOWING ISSUES WERE IDENTIFIED BY THE DNRC DURING ITS EXAMINATION OF THIS WATER RIGHT CLAIM.
 THIS CLAIM NUMBER WAS NOT INCLUDED IN THE BASIN 40M DECREE ISSUED 03/20/2009.

A BETTER UNDERSTANDING OF YOUR CLAIMED WATER RIGHT CAN BE OBTAINED BY COMPARING YOUR RIGHT WITH OTHER CLAIMS IN THE BASIN. FOR EXAMPLE, COMPARE PRIORITY DATES, FLOW RATES, VOLUMES, OR ACRES IRRIGATED. ALSO, YOUR WATER RIGHT MAY BE SUBJECT TO WATER RIGHTS IN ADJOINING SUBBASINS OR BASINS AS WELL AS BEING SUBJECT TO OTHER RIGHTS ON YOUR SOURCE OF SUPPLY. FINALLY, YOUR WATER RIGHT MAY BE SUBJECT TO INDIAN RESERVED AND FEDERAL RESERVED WATER RIGHTS.

COMPLETE DETAILS REGARDING THE DNRC PREPARATION OF THIS INTERLOCUTORY DECREE AND RELATED MATERIALS CAN BE REVIEWED AT THE OFFICE LOCATIONS IDENTIFIED IN THE DOCUMENT ENTITLED "NOTICE OF ENTRY OF INTERLOCUTORY DECREE AND NOTICE OF AVAILABILITY."

SEE GENERAL FINDINGS OF FACT AND CONCLUSIONS OF LAW FOR FURTHER EXPLANATION OF YOUR CLAIMED WATER RIGHT. THESE FINDINGS CAN BE FOUND AS INDICATED IN THE DOCUMENT ENTITLED "NOTICE OF ENTRY OF INTERLOCUTORY DECREE AND NOTICE OF AVAILABILITY." IF YOU NEED OBJECTION FORMS, OR HAVE QUESTIONS ABOUT WATER COURT PROCEDURES OR CHANGES TO YOUR RIGHT, YOU CAN CONTACT THE WATER COURT BY CALLING 1-800-624-3270 (WITHIN MONTANA ONLY) OR 1-406-586-4364, OR BY WRITING TO P.O. BOX 1389, BOZEMAN, MT 59771-1389.

**INTERLOCUTORY DECREE
BEAVER CREEK, TRIBUTARY TO MILK RIVER
BASIN 40M
ABSTRACT OF WATER RIGHT CLAIM**

IMPORTANT NOTICE

THIS WATER RIGHT ABSTRACT MAY INCLUDE MODIFICATIONS OF THE WATER RIGHT AS CLAIMED OR AMENDED. MODIFICATIONS ARE AUTHORIZED BY THE MONTANA SUPREME COURT WATER RIGHT CLAIMS EXAMINATION RULES OR BY ORDER OF THE WATER COURT. OBJECTIONS MAY BE FILED ACCORDING TO PROCEDURES OUTLINED IN THE "NOTICE OF ENTRY OF INTERLOCUTORY DECREE AND NOTICE OF AVAILABILITY".

Water Right Number: 40M 30143011 STATEMENT OF CLAIM
Version: 1 -- ORIGINAL RIGHT
Status: ACTIVE

Owners: USA (DEPT OF INTERIOR BUREAU OF LAND MGMT)
5001 SOUTHGATE DR
BILLINGS, MT 59101-4669

Priority Date: JULY 11, 1935

Type of Historical Right: USE

Purpose (Use): STOCK

***Flow Rate:** A SPECIFIC FLOW RATE HAS NOT BEEN DECREED BECAUSE THIS USE CONSISTS OF STOCK DRINKING DIRECTLY FROM THE SOURCE, OR FROM A DITCH SYSTEM. THE FLOW RATE IS LIMITED TO THE MINIMUM AMOUNT HISTORICALLY NECESSARY TO SUSTAIN THIS PURPOSE.

***Volume:** THIS RIGHT INCLUDES THE AMOUNT OF WATER CONSUMPTIVELY USED FOR STOCKWATERING PURPOSES AT THE RATE OF 30 GALLONS PER DAY PER ANIMAL UNIT. ANIMAL UNITS SHALL BE BASED ON REASONABLE CARRYING CAPACITY AND HISTORICAL USE OF THE AREA SERVICED BY THIS WATER SOURCE.

Source Name: UNNAMED TRIBUTARY OF LARB CREEK

Source Type: SURFACE WATER

Point of Diversion and Means of Diversion:

<u>ID</u>	<u>Govt Lot</u>	<u>Qtr</u>	<u>Sec</u>	<u>Twp</u>	<u>Rge</u>	<u>County</u>
1		SE	24	26N	33E	PHILLIPS
Period of Diversion:	JANUARY 1 TO DECEMBER 31					
Diversion Means:	LIVESTOCK DIRECT FROM SOURCE					
2		NE	24	26N	33E	PHILLIPS
Period of Diversion:	JANUARY 1 TO DECEMBER 31					
Diversion Means:	LIVESTOCK DIRECT FROM SOURCE					
3		NW	24	26N	33E	PHILLIPS
Period of Diversion:	JANUARY 1 TO DECEMBER 31					

	Diversion Means:	LIVESTOCK DIRECT FROM SOURCE				
4		SESE	24	26N	33E	PHILLIPS
	Period of Diversion:	JANUARY 1 TO DECEMBER 31				
	Diversion Means:	LIVESTOCK DIRECT FROM SOURCE				
5		NESW	24	26N	33E	PHILLIPS
	Period of Diversion:	JANUARY 1 TO DECEMBER 31				
	Diversion Means:	LIVESTOCK DIRECT FROM SOURCE				
6		NWNW	25	26N	33E	PHILLIPS
	Period of Diversion:	JANUARY 1 TO DECEMBER 31				
	Diversion Means:	LIVESTOCK DIRECT FROM SOURCE				
7		SENE	19	26N	34E	VALLEY
	Period of Diversion:	JANUARY 1 TO DECEMBER 31				
	Diversion Means:	LIVESTOCK DIRECT FROM SOURCE				
8		NESE	19	26N	34E	VALLEY
	Period of Diversion:	JANUARY 1 TO DECEMBER 31				
	Diversion Means:	LIVESTOCK DIRECT FROM SOURCE				
9		SESE	19	26N	34E	VALLEY
	Period of Diversion:	JANUARY 1 TO DECEMBER 31				
	Diversion Means:	LIVESTOCK DIRECT FROM SOURCE				
10		SWSE	19	26N	34E	VALLEY
	Period of Diversion:	JANUARY 1 TO DECEMBER 31				
	Diversion Means:	LIVESTOCK DIRECT FROM SOURCE				
11		4	19	26N	34E	VALLEY
	Period of Diversion:	JANUARY 1 TO DECEMBER 31				
	Diversion Means:	LIVESTOCK DIRECT FROM SOURCE				
12		NWNW	20	26N	34E	VALLEY
	Period of Diversion:	JANUARY 1 TO DECEMBER 31				
	Diversion Means:	LIVESTOCK DIRECT FROM SOURCE				
13		SWNW	20	26N	34E	VALLEY
	Period of Diversion:	JANUARY 1 TO DECEMBER 31				
	Diversion Means:	LIVESTOCK DIRECT FROM SOURCE				
14		NWNE	30	26N	34E	VALLEY
	Period of Diversion:	JANUARY 1 TO DECEMBER 31				
	Diversion Means:	LIVESTOCK DIRECT FROM SOURCE				
15		NENW	30	26N	34E	VALLEY
	Period of Diversion:	JANUARY 1 TO DECEMBER 31				
	Diversion Means:	LIVESTOCK DIRECT FROM SOURCE				
16		1	30	26N	34E	VALLEY

Period of Diversion: JANUARY 1 TO DECEMBER 31

Diversion Means: LIVESTOCK DIRECT FROM SOURCE

Period of Use: JANUARY 1 TO DECEMBER 31

Place of Use:

<u>ID</u>	<u>Acres</u>	<u>Govt Lot</u>	<u>Qtr Sec</u>	<u>Sec</u>	<u>Twp</u>	<u>Rge</u>	<u>County</u>
1			SENW	24	26N	33E	PHILLIPS
2			NESE	24	26N	33E	PHILLIPS
3			NWSE	24	26N	33E	PHILLIPS
4			SESE	24	26N	33E	PHILLIPS
5			NESW	24	26N	33E	PHILLIPS
6			NWNW	25	26N	33E	PHILLIPS
7			SENE	19	26N	34E	VALLEY
8			NESE	19	26N	34E	VALLEY
9			SESE	19	26N	34E	VALLEY
10			SWSE	19	26N	34E	VALLEY
11		4		19	26N	34E	VALLEY
12			NWNW	20	26N	34E	VALLEY
13			SWNW	20	26N	34E	VALLEY
14			NWNE	30	26N	34E	VALLEY
15			NENW	30	26N	34E	VALLEY
16		1		30	26N	34E	VALLEY

Remarks:

BLM FILED ELECTRONIC CLAIMS. THIS CLAIM REFERENCES BLM CLAIM ID BLM3653 AND GRAZING ALLOTMENT MT04579.

THE FOLLOWING ISSUES WERE IDENTIFIED BY THE DNRC DURING ITS EXAMINATION OF THIS WATER RIGHT CLAIM.

THIS CLAIM NUMBER WAS NOT INCLUDED IN THE BASIN 40M DECREE ISSUED 03/20/2009.

A BETTER UNDERSTANDING OF YOUR CLAIMED WATER RIGHT CAN BE OBTAINED BY COMPARING YOUR RIGHT WITH OTHER CLAIMS IN THE BASIN. FOR EXAMPLE, COMPARE PRIORITY DATES, FLOW RATES, VOLUMES, OR ACRES IRRIGATED. ALSO, YOUR WATER RIGHT MAY BE SUBJECT TO WATER RIGHTS IN ADJOINING SUBBASINS OR BASINS AS WELL AS BEING SUBJECT TO OTHER RIGHTS ON YOUR SOURCE OF SUPPLY. FINALLY, YOUR WATER RIGHT MAY BE SUBJECT TO INDIAN RESERVED AND FEDERAL RESERVED WATER RIGHTS.

COMPLETE DETAILS REGARDING THE DNRC PREPARATION OF THIS INTERLOCUTORY DECREE AND RELATED MATERIALS CAN BE REVIEWED AT THE OFFICE LOCATIONS IDENTIFIED IN THE DOCUMENT ENTITLED "NOTICE OF ENTRY OF INTERLOCUTORY DECREE AND NOTICE OF AVAILABILITY."

SEE GENERAL FINDINGS OF FACT AND CONCLUSIONS OF LAW FOR FURTHER EXPLANATION OF YOUR CLAIMED WATER RIGHT. THESE FINDINGS CAN BE FOUND AS INDICATED IN THE DOCUMENT ENTITLED "NOTICE OF ENTRY OF INTERLOCUTORY DECREE AND NOTICE OF AVAILABILITY." IF YOU NEED OBJECTION FORMS, OR HAVE QUESTIONS ABOUT WATER COURT PROCEDURES OR CHANGES TO YOUR RIGHT, YOU CAN CONTACT THE WATER COURT BY CALLING 1-800-624-3270 (WITHIN MONTANA ONLY) OR 1-406-586-4364, OR BY WRITING TO P.O. BOX 1389, BOZEMAN, MT 59771-1389.

**INTERLOCUTORY DECREE
BEAVER CREEK, TRIBUTARY TO MILK RIVER
BASIN 40M
ABSTRACT OF WATER RIGHT CLAIM**

IMPORTANT NOTICE

THIS WATER RIGHT ABSTRACT MAY INCLUDE MODIFICATIONS OF THE WATER RIGHT AS CLAIMED OR AMENDED. MODIFICATIONS ARE AUTHORIZED BY THE MONTANA SUPREME COURT WATER RIGHT CLAIMS EXAMINATION RULES OR BY ORDER OF THE WATER COURT. OBJECTIONS MAY BE FILED ACCORDING TO PROCEDURES OUTLINED IN THE "NOTICE OF ENTRY OF INTERLOCUTORY DECREE AND NOTICE OF AVAILABILITY".

Water Right Number: 40M 30143012 STATEMENT OF CLAIM

Version: 1 -- ORIGINAL RIGHT

Status: ACTIVE

Owners: USA (DEPT OF INTERIOR BUREAU OF LAND MGMT)
5001 SOUTHGATE DR
BILLINGS, MT 59101-4669

Priority Date: JULY 11, 1935

Type of Historical Right: USE

Purpose (Use): STOCK

***Flow Rate:** A SPECIFIC FLOW RATE HAS NOT BEEN DECREED BECAUSE THIS USE CONSISTS OF STOCK DRINKING DIRECTLY FROM THE SOURCE, OR FROM A DITCH SYSTEM. THE FLOW RATE IS LIMITED TO THE MINIMUM AMOUNT HISTORICALLY NECESSARY TO SUSTAIN THIS PURPOSE.

***Volume:** THIS RIGHT INCLUDES THE AMOUNT OF WATER CONSUMPTIVELY USED FOR STOCKWATERING PURPOSES AT THE RATE OF 30 GALLONS PER DAY PER ANIMAL UNIT. ANIMAL UNITS SHALL BE BASED ON REASONABLE CARRYING CAPACITY AND HISTORICAL USE OF THE AREA SERVICED BY THIS WATER SOURCE.

Source Name: UNNAMED TRIBUTARY OF SQUARE CREEK

Source Type: SURFACE WATER

Point of Diversion and Means of Diversion:

<u>ID</u>	<u>Govt Lot</u>	<u>Qtr Sec</u>	<u>Sec</u>	<u>Twp</u>	<u>Rge</u>	<u>County</u>
1		NENE	8	29N	35E	VALLEY

Period of Diversion: JANUARY 1 TO DECEMBER 31

Diversion Means: LIVESTOCK DIRECT FROM SOURCE

Period of Use: JANUARY 1 TO DECEMBER 31

Place of Use:

<u>ID</u>	<u>Acres</u>	<u>Govt Lot</u>	<u>Qtr Sec</u>	<u>Sec</u>	<u>Twp</u>	<u>Rge</u>	<u>County</u>
1			NENE	8	29N	35E	VALLEY

Remarks:

THIS RIGHT EXTENDS ONLY TO THE SOURCE LOCATIONS ON LAND ADMINISTERED BY THE BUREAU OF LAND MANAGEMENT.

BLM FILED ELECTRONIC CLAIMS. THIS CLAIM REFERENCES BLM CLAIM ID BLM3654 AND GRAZING ALLOTMENT MT04527.

THE FOLLOWING ISSUES WERE IDENTIFIED BY THE DNRC DURING ITS EXAMINATION OF THIS WATER RIGHT CLAIM.

THIS CLAIM NUMBER WAS NOT INCLUDED IN THE BASIN 40M DECREE ISSUED 03/20/2009.

A BETTER UNDERSTANDING OF YOUR CLAIMED WATER RIGHT CAN BE OBTAINED BY COMPARING YOUR RIGHT WITH OTHER CLAIMS IN THE BASIN. FOR EXAMPLE, COMPARE PRIORITY DATES, FLOW RATES, VOLUMES, OR ACRES IRRIGATED. ALSO, YOUR WATER RIGHT MAY BE SUBJECT TO WATER RIGHTS IN ADJOINING SUBBASINS OR BASINS AS WELL AS BEING SUBJECT TO OTHER RIGHTS ON YOUR SOURCE OF SUPPLY. FINALLY, YOUR WATER RIGHT MAY BE SUBJECT TO INDIAN RESERVED AND FEDERAL RESERVED WATER RIGHTS.

COMPLETE DETAILS REGARDING THE DNRC PREPARATION OF THIS INTERLOCUTORY DECREE AND RELATED MATERIALS CAN BE REVIEWED AT THE OFFICE LOCATIONS IDENTIFIED IN THE DOCUMENT ENTITLED "NOTICE OF ENTRY OF INTERLOCUTORY DECREE AND NOTICE OF AVAILABILITY."

SEE GENERAL FINDINGS OF FACT AND CONCLUSIONS OF LAW FOR FURTHER EXPLANATION OF YOUR CLAIMED WATER RIGHT. THESE FINDINGS CAN BE FOUND AS INDICATED IN THE DOCUMENT ENTITLED "NOTICE OF ENTRY OF INTERLOCUTORY DECREE AND NOTICE OF AVAILABILITY." IF YOU NEED OBJECTION FORMS, OR HAVE QUESTIONS ABOUT WATER COURT PROCEDURES OR CHANGES TO YOUR RIGHT, YOU CAN CONTACT THE WATER COURT BY CALLING 1-800-624-3270 (WITHIN MONTANA ONLY) OR 1-406-586-4364, OR BY WRITING TO P.O. BOX 1389, BOZEMAN, MT 59771-1389.

**INTERLOCUTORY DECREE
BEAVER CREEK, TRIBUTARY TO MILK RIVER
BASIN 40M
ABSTRACT OF WATER RIGHT CLAIM**

IMPORTANT NOTICE

THIS WATER RIGHT ABSTRACT MAY INCLUDE MODIFICATIONS OF THE WATER RIGHT AS CLAIMED OR AMENDED. MODIFICATIONS ARE AUTHORIZED BY THE MONTANA SUPREME COURT WATER RIGHT CLAIMS EXAMINATION RULES OR BY ORDER OF THE WATER COURT. OBJECTIONS MAY BE FILED ACCORDING TO PROCEDURES OUTLINED IN THE "NOTICE OF ENTRY OF INTERLOCUTORY DECREE AND NOTICE OF AVAILABILITY".

Water Right Number: 40M 30143013 STATEMENT OF CLAIM
Version: 1 -- ORIGINAL RIGHT
Status: ACTIVE

Owners: USA (DEPT OF INTERIOR BUREAU OF LAND MGMT)
5001 SOUTHGATE DR
BILLINGS, MT 59101-4669

Priority Date: JULY 11, 1935

Type of Historical Right: USE

Purpose (Use): STOCK

***Flow Rate:** A SPECIFIC FLOW RATE HAS NOT BEEN DECREED BECAUSE THIS USE CONSISTS OF STOCK DRINKING DIRECTLY FROM THE SOURCE, OR FROM A DITCH SYSTEM. THE FLOW RATE IS LIMITED TO THE MINIMUM AMOUNT HISTORICALLY NECESSARY TO SUSTAIN THIS PURPOSE.

***Volume:** THIS RIGHT INCLUDES THE AMOUNT OF WATER CONSUMPTIVELY USED FOR STOCKWATERING PURPOSES AT THE RATE OF 30 GALLONS PER DAY PER ANIMAL UNIT. ANIMAL UNITS SHALL BE BASED ON REASONABLE CARRYING CAPACITY AND HISTORICAL USE OF THE AREA SERVICED BY THIS WATER SOURCE.

Source Name: UNNAMED TRIBUTARY OF TEN TREES CREEK

Source Type: SURFACE WATER

Point of Diversion and Means of Diversion:

<u>ID</u>	<u>Govt Lot</u>	<u>Qtr</u>	<u>Sec</u>	<u>Twp</u>	<u>Rge</u>	<u>County</u>
1		NESE	25	26N	34E	VALLEY
Period of Diversion:	JANUARY 1 TO DECEMBER 31					
Diversion Means:	LIVESTOCK DIRECT FROM SOURCE					
2		NWSE	25	26N	34E	VALLEY
Period of Diversion:	JANUARY 1 TO DECEMBER 31					
Diversion Means:	LIVESTOCK DIRECT FROM SOURCE					
3		SENE	25	26N	34E	VALLEY
Period of Diversion:	JANUARY 1 TO DECEMBER 31					

A BETTER UNDERSTANDING OF YOUR CLAIMED WATER RIGHT CAN BE OBTAINED BY COMPARING YOUR RIGHT WITH OTHER CLAIMS IN THE BASIN. FOR EXAMPLE, COMPARE PRIORITY DATES, FLOW RATES, VOLUMES, OR ACRES IRRIGATED. ALSO, YOUR WATER RIGHT MAY BE SUBJECT TO WATER RIGHTS IN ADJOINING SUBBASINS OR BASINS AS WELL AS BEING SUBJECT TO OTHER RIGHTS ON YOUR SOURCE OF SUPPLY. FINALLY, YOUR WATER RIGHT MAY BE SUBJECT TO INDIAN RESERVED AND FEDERAL RESERVED WATER RIGHTS.

COMPLETE DETAILS REGARDING THE DNRC PREPARATION OF THIS INTERLOCUTORY DECREE AND RELATED MATERIALS CAN BE REVIEWED AT THE OFFICE LOCATIONS IDENTIFIED IN THE DOCUMENT ENTITLED "NOTICE OF ENTRY OF INTERLOCUTORY DECREE AND NOTICE OF AVAILABILITY."

SEE GENERAL FINDINGS OF FACT AND CONCLUSIONS OF LAW FOR FURTHER EXPLANATION OF YOUR CLAIMED WATER RIGHT. THESE FINDINGS CAN BE FOUND AS INDICATED IN THE DOCUMENT ENTITLED "NOTICE OF ENTRY OF INTERLOCUTORY DECREE AND NOTICE OF AVAILABILITY." IF YOU NEED OBJECTION FORMS, OR HAVE QUESTIONS ABOUT WATER COURT PROCEDURES OR CHANGES TO YOUR RIGHT, YOU CAN CONTACT THE WATER COURT BY CALLING 1-800-624-3270 (WITHIN MONTANA ONLY) OR 1-406-586-4364, OR BY WRITING TO P.O. BOX 1389, BOZEMAN, MT 59771-1389.

**INTERLOCUTORY DECREE
BEAVER CREEK, TRIBUTARY TO MILK RIVER
BASIN 40M
ABSTRACT OF WATER RIGHT CLAIM**

IMPORTANT NOTICE

THIS WATER RIGHT ABSTRACT MAY INCLUDE MODIFICATIONS OF THE WATER RIGHT AS CLAIMED OR AMENDED. MODIFICATIONS ARE AUTHORIZED BY THE MONTANA SUPREME COURT WATER RIGHT CLAIMS EXAMINATION RULES OR BY ORDER OF THE WATER COURT. OBJECTIONS MAY BE FILED ACCORDING TO PROCEDURES OUTLINED IN THE "NOTICE OF ENTRY OF INTERLOCUTORY DECREE AND NOTICE OF AVAILABILITY".

Water Right Number: 40M 30143014 STATEMENT OF CLAIM

Version: 1 -- ORIGINAL RIGHT

Status: ACTIVE

Owners: USA (DEPT OF INTERIOR BUREAU OF LAND MGMT)
5001 SOUTHGATE DR
BILLINGS, MT 59101-4669

Priority Date: JULY 11, 1935

Type of Historical Right: USE

Purpose (Use): STOCK

***Flow Rate:** A SPECIFIC FLOW RATE HAS NOT BEEN DECREED BECAUSE THIS USE CONSISTS OF STOCK DRINKING DIRECTLY FROM THE SOURCE, OR FROM A DITCH SYSTEM. THE FLOW RATE IS LIMITED TO THE MINIMUM AMOUNT HISTORICALLY NECESSARY TO SUSTAIN THIS PURPOSE.

***Volume:** THIS RIGHT INCLUDES THE AMOUNT OF WATER CONSUMPTIVELY USED FOR STOCKWATERING PURPOSES AT THE RATE OF 30 GALLONS PER DAY PER ANIMAL UNIT. ANIMAL UNITS SHALL BE BASED ON REASONABLE CARRYING CAPACITY AND HISTORICAL USE OF THE AREA SERVICED BY THIS WATER SOURCE.

Source Name: WHITES COULEE

Source Type: SURFACE WATER

Point of Diversion and Means of Diversion:

<u>ID</u>	<u>Govt Lot</u>	<u>Qtr Sec</u>	<u>Sec</u>	<u>Twp</u>	<u>Rge</u>	<u>County</u>
1		NWSW	17	28N	35E	VALLEY

Period of Diversion: JANUARY 1 TO DECEMBER 31

Diversion Means: LIVESTOCK DIRECT FROM SOURCE

Period of Use: JANUARY 1 TO DECEMBER 31

Place of Use:

<u>ID</u>	<u>Acres</u>	<u>Govt Lot</u>	<u>Qtr Sec</u>	<u>Sec</u>	<u>Twp</u>	<u>Rge</u>	<u>County</u>
1			NWSW	17	28N	35E	VALLEY

Remarks:

BLM FILED ELECTRONIC CLAIMS. THIS CLAIM REFERENCES BLM CLAIM ID BLM3656 AND GRAZING ALLOTMENT MT04549.

THE FOLLOWING ISSUES WERE IDENTIFIED BY THE DNRC DURING ITS EXAMINATION OF THIS WATER RIGHT CLAIM.

THIS CLAIM NUMBER WAS NOT INCLUDED IN THE BASIN 40M DECREE ISSUED 03/20/2009.

A BETTER UNDERSTANDING OF YOUR CLAIMED WATER RIGHT CAN BE OBTAINED BY COMPARING YOUR RIGHT WITH OTHER CLAIMS IN THE BASIN. FOR EXAMPLE, COMPARE PRIORITY DATES, FLOW RATES, VOLUMES, OR ACRES IRRIGATED. ALSO, YOUR WATER RIGHT MAY BE SUBJECT TO WATER RIGHTS IN ADJOINING SUBBASINS OR BASINS AS WELL AS BEING SUBJECT TO OTHER RIGHTS ON YOUR SOURCE OF SUPPLY. FINALLY, YOUR WATER RIGHT MAY BE SUBJECT TO INDIAN RESERVED AND FEDERAL RESERVED WATER RIGHTS.

COMPLETE DETAILS REGARDING THE DNRC PREPARATION OF THIS INTERLOCUTORY DECREE AND RELATED MATERIALS CAN BE REVIEWED AT THE OFFICE LOCATIONS IDENTIFIED IN THE DOCUMENT ENTITLED "NOTICE OF ENTRY OF INTERLOCUTORY DECREE AND NOTICE OF AVAILABILITY."

SEE GENERAL FINDINGS OF FACT AND CONCLUSIONS OF LAW FOR FURTHER EXPLANATION OF YOUR CLAIMED WATER RIGHT. THESE FINDINGS CAN BE FOUND AS INDICATED IN THE DOCUMENT ENTITLED "NOTICE OF ENTRY OF INTERLOCUTORY DECREE AND NOTICE OF AVAILABILITY." IF YOU NEED OBJECTION FORMS, OR HAVE QUESTIONS ABOUT WATER COURT PROCEDURES OR CHANGES TO YOUR RIGHT, YOU CAN CONTACT THE WATER COURT BY CALLING 1-800-624-3270 (WITHIN MONTANA ONLY) OR 1-406-586-4364, OR BY WRITING TO P.O. BOX 1389, BOZEMAN, MT 59771-1389.

**INTERLOCUTORY DECREE
BEAVER CREEK, TRIBUTARY TO MILK RIVER
BASIN 40M
ABSTRACT OF WATER RIGHT CLAIM**

IMPORTANT NOTICE

THIS WATER RIGHT ABSTRACT MAY INCLUDE MODIFICATIONS OF THE WATER RIGHT AS CLAIMED OR AMENDED. MODIFICATIONS ARE AUTHORIZED BY THE MONTANA SUPREME COURT WATER RIGHT CLAIMS EXAMINATION RULES OR BY ORDER OF THE WATER COURT. OBJECTIONS MAY BE FILED ACCORDING TO PROCEDURES OUTLINED IN THE "NOTICE OF ENTRY OF INTERLOCUTORY DECREE AND NOTICE OF AVAILABILITY".

Water Right Number: 40M 30143015 STATEMENT OF CLAIM
Version: 1 -- ORIGINAL RIGHT
Status: ACTIVE

Owners: USA (DEPT OF INTERIOR BUREAU OF LAND MGMT)
5001 SOUTHGATE DR
BILLINGS, MT 59101-4669

Priority Date: JULY 11, 1935

Type of Historical Right: USE

Purpose (Use): STOCK

***Flow Rate:** A SPECIFIC FLOW RATE HAS NOT BEEN DECREED BECAUSE THIS USE CONSISTS OF STOCK DRINKING DIRECTLY FROM THE SOURCE, OR FROM A DITCH SYSTEM. THE FLOW RATE IS LIMITED TO THE MINIMUM AMOUNT HISTORICALLY NECESSARY TO SUSTAIN THIS PURPOSE.

***Volume:** THIS RIGHT INCLUDES THE AMOUNT OF WATER CONSUMPTIVELY USED FOR STOCKWATERING PURPOSES AT THE RATE OF 30 GALLONS PER DAY PER ANIMAL UNIT. ANIMAL UNITS SHALL BE BASED ON REASONABLE CARRYING CAPACITY AND HISTORICAL USE OF THE AREA SERVICED BY THIS WATER SOURCE.

Source Name: WHITES COULEE

Source Type: SURFACE WATER

Point of Diversion and Means of Diversion:

<u>ID</u>	<u>Govt Lot</u>	<u>Qtr</u>	<u>Sec</u>	<u>Twp</u>	<u>Rge</u>	<u>County</u>
1		NESW	17	28N	35E	VALLEY
Period of Diversion:	JANUARY 1 TO DECEMBER 31					
Diversion Means:	LIVESTOCK DIRECT FROM SOURCE					
2		NWSW	17	28N	35E	VALLEY
Period of Diversion:	JANUARY 1 TO DECEMBER 31					
Diversion Means:	LIVESTOCK DIRECT FROM SOURCE					
3		SESE	17	28N	35E	VALLEY
Period of Diversion:	JANUARY 1 TO DECEMBER 31					

Remarks:

BLM FILED ELECTRONIC CLAIMS. THIS CLAIM REFERENCES BLM CLAIM ID BLM3657 AND GRAZING ALLOTMENT MT04550.

THE FOLLOWING ISSUES WERE IDENTIFIED BY THE DNRC DURING ITS EXAMINATION OF THIS WATER RIGHT CLAIM.

THIS CLAIM NUMBER WAS NOT INCLUDED IN THE BASIN 40M DECREE ISSUED 03/20/2009.

A BETTER UNDERSTANDING OF YOUR CLAIMED WATER RIGHT CAN BE OBTAINED BY COMPARING YOUR RIGHT WITH OTHER CLAIMS IN THE BASIN. FOR EXAMPLE, COMPARE PRIORITY DATES, FLOW RATES, VOLUMES, OR ACRES IRRIGATED. ALSO, YOUR WATER RIGHT MAY BE SUBJECT TO WATER RIGHTS IN ADJOINING SUBBASINS OR BASINS AS WELL AS BEING SUBJECT TO OTHER RIGHTS ON YOUR SOURCE OF SUPPLY. FINALLY, YOUR WATER RIGHT MAY BE SUBJECT TO INDIAN RESERVED AND FEDERAL RESERVED WATER RIGHTS.

COMPLETE DETAILS REGARDING THE DNRC PREPARATION OF THIS INTERLOCUTORY DECREE AND RELATED MATERIALS CAN BE REVIEWED AT THE OFFICE LOCATIONS IDENTIFIED IN THE DOCUMENT ENTITLED "NOTICE OF ENTRY OF INTERLOCUTORY DECREE AND NOTICE OF AVAILABILITY."

SEE GENERAL FINDINGS OF FACT AND CONCLUSIONS OF LAW FOR FURTHER EXPLANATION OF YOUR CLAIMED WATER RIGHT. THESE FINDINGS CAN BE FOUND AS INDICATED IN THE DOCUMENT ENTITLED "NOTICE OF ENTRY OF INTERLOCUTORY DECREE AND NOTICE OF AVAILABILITY." IF YOU NEED OBJECTION FORMS, OR HAVE QUESTIONS ABOUT WATER COURT PROCEDURES OR CHANGES TO YOUR RIGHT, YOU CAN CONTACT THE WATER COURT BY CALLING 1-800-624-3270 (WITHIN MONTANA ONLY) OR 1-406-586-4364, OR BY WRITING TO P.O. BOX 1389, BOZEMAN, MT 59771-1389.