

**INTERLOCUTORY DECREE
SMITH RIVER
BASIN 41J
ABSTRACT OF WATER RIGHT CLAIM**

IMPORTANT NOTICE

YOUR WATER RIGHT AS SHOWN ON THIS ABSTRACT MAY HAVE CHANGES FROM YOUR WATER RIGHT AS CLAIMED OR AMENDED. AN ASTERISK (*) HAS BEEN PLACED NEXT TO EACH ITEM CHANGED BY THE MONTANA WATER COURT OR BY THE DEPARTMENT OF NATURAL RESOURCES AND CONSERVATION (DNRC) DURING THE PREPARATION OF THIS INTERLOCUTORY DECREE. THESE CHANGES ARE AUTHORIZED BY THE MONTANA SUPREME COURT WATER RIGHT CLAIMS EXAMINATION RULES OR BY ORDER OF THE WATER COURT.

OBJECTIONS MAY BE FILED ACCORDING TO THE PROCEDURES OUTLINED IN THE DOCUMENT ENTITLED "NOTICE OF ENTRY OF INTERLOCUTORY DECREE AND NOTICE OF AVAILABILITY."

Water Right Number: 41J 30105347 STATEMENT OF CLAIM

Version: 1 -- ORIGINAL RIGHT

Status: ACTIVE

Owners: CASTLE MOUNTAIN RANCH INC
PO BOX 409
WHITE SULPHUR SPRINGS, MT 59645-0409

Priority Date: MAY 1, 1909

Type of Historical Right: USE

Purpose (Use): STOCK

Flow Rate: 35.00 GPM

***Volume:** THIS RIGHT INCLUDES THE AMOUNT OF WATER CONSUMPTIVELY USED FOR STOCKWATERING PURPOSES AT THE RATE OF 30 GALLONS PER DAY PER ANIMAL UNIT. ANIMAL UNITS SHALL BE BASED ON REASONABLE CARRYING CAPACITY AND HISTORICAL USE OF THE AREA SERVICED BY THIS WATER SOURCE.

Source Name: SPRING, UNNAMED TRIBUTARY OF SHEEP CREEK

Source Type: GROUNDWATER

Point of Diversion and Means of Diversion:

<u>ID</u>	<u>Govt Lot</u>	<u>Qtr Sec</u>	<u>Sec</u>	<u>Twp</u>	<u>Rge</u>	<u>County</u>
1		NENENE	19	12N	7E	MEAGHER

Period of Diversion: JANUARY 1 TO DECEMBER 31

Diversion Means: DEVELOPED SPRING

Period of Use: JANUARY 1 TO DECEMBER 31

Place of Use:

<u>ID</u>	<u>Acres</u>	<u>Govt Lot</u>	<u>Qtr Sec</u>	<u>Sec</u>	<u>Twp</u>	<u>Rge</u>	<u>County</u>
1			NENENE	19	12N	7E	MEAGHER

Remarks:

THE FOLLOWING ISSUES WERE IDENTIFIED BY THE DNRC DURING ITS EXAMINATION OF THIS WATER RIGHT CLAIM.

CLAIM NOS. 41J 30105347 AND 41J 30107617 MAY BE REDUNDANT CLAIMS ON THE SAME HISTORIC APPROPRIATION OF WATER. IT APPEARS ONLY ONE WATER RIGHT IS INVOLVED.

THIS CLAIM NUMBER WAS NOT INCLUDED IN THE BASIN 41J DECREE ISSUED 12/16/2010.

A BETTER UNDERSTANDING OF YOUR CLAIMED WATER RIGHT CAN BE OBTAINED BY COMPARING YOUR RIGHT WITH OTHER CLAIMS IN THE BASIN. FOR EXAMPLE, COMPARE PRIORITY DATES, FLOW RATES, VOLUMES, OR ACRES IRRIGATED. ALSO, YOUR WATER RIGHT MAY BE SUBJECT TO WATER RIGHTS IN ADJOINING SUBBASINS OR BASINS AS WELL AS BEING SUBJECT TO OTHER RIGHTS ON YOUR SOURCE OF SUPPLY. FINALLY, YOUR WATER RIGHT MAY BE SUBJECT TO INDIAN RESERVED AND FEDERAL RESERVED WATER RIGHTS.

COMPLETE DETAILS REGARDING THE DNRC PREPARATION OF THIS INTERLOCUTORY DECREE AND RELATED MATERIALS CAN BE REVIEWED AT THE OFFICE LOCATIONS IDENTIFIED IN THE DOCUMENT ENTITLED "NOTICE OF ENTRY OF INTERLOCUTORY DECREE AND NOTICE OF AVAILABILITY."

SEE GENERAL FINDINGS OF FACT AND CONCLUSIONS OF LAW FOR FURTHER EXPLANATION OF YOUR CLAIMED WATER RIGHT. THESE FINDINGS CAN BE FOUND AS INDICATED IN THE DOCUMENT ENTITLED "NOTICE OF ENTRY OF INTERLOCUTORY DECREE AND NOTICE OF AVAILABILITY." IF YOU NEED OBJECTION FORMS, OR HAVE QUESTIONS ABOUT WATER COURT PROCEDURES OR CHANGES TO YOUR RIGHT, YOU CAN CONTACT THE WATER COURT BY CALLING 1-800-624-3270 (WITHIN MONTANA ONLY) OR 1-406-586-4364, OR BY WRITING TO P.O. BOX 1389, BOZEMAN, MT 59771-1389.

**INTERLOCUTORY DECREE
SMITH RIVER
BASIN 41J
ABSTRACT OF WATER RIGHT CLAIM**

IMPORTANT NOTICE

YOUR WATER RIGHT AS SHOWN ON THIS ABSTRACT MAY HAVE CHANGES FROM YOUR WATER RIGHT AS CLAIMED OR AMENDED. AN ASTERISK (*) HAS BEEN PLACED NEXT TO EACH ITEM CHANGED BY THE MONTANA WATER COURT OR BY THE DEPARTMENT OF NATURAL RESOURCES AND CONSERVATION (DNRC) DURING THE PREPARATION OF THIS INTERLOCUTORY DECREE. THESE CHANGES ARE AUTHORIZED BY THE MONTANA SUPREME COURT WATER RIGHT CLAIMS EXAMINATION RULES OR BY ORDER OF THE WATER COURT.

OBJECTIONS MAY BE FILED ACCORDING TO THE PROCEDURES OUTLINED IN THE DOCUMENT ENTITLED "NOTICE OF ENTRY OF INTERLOCUTORY DECREE AND NOTICE OF AVAILABILITY."

Water Right Number: 41J 30105348 STATEMENT OF CLAIM

Version: 1 -- ORIGINAL RIGHT

Status: ACTIVE

Owners: CASTLE MOUNTAIN RANCH INC
PO BOX 409
WHITE SULPHUR SPRINGS, MT 59645-0409

Priority Date: APRIL 22, 1916

Type of Historical Right: USE

Purpose (Use): STOCK

Flow Rate: 35.00 GPM

***Volume:** THIS RIGHT INCLUDES THE AMOUNT OF WATER CONSUMPTIVELY USED FOR STOCKWATERING PURPOSES AT THE RATE OF 30 GALLONS PER DAY PER ANIMAL UNIT. ANIMAL UNITS SHALL BE BASED ON REASONABLE CARRYING CAPACITY AND HISTORICAL USE OF THE AREA SERVICED BY THIS WATER SOURCE.

***Source Name:** SPRING, UNNAMED TRIBUTARY OF KINNEY CREEK

Source Type: GROUNDWATER

Point of Diversion and Means of Diversion:

<u>ID</u>	<u>Govt Lot</u>	<u>Qtr Sec</u>	<u>Sec</u>	<u>Twp</u>	<u>Rge</u>	<u>County</u>
1		SESESW	21	12N	7E	MEAGHER

Period of Diversion: JANUARY 1 TO DECEMBER 31

Diversion Means: DEVELOPED SPRING

Period of Use: JANUARY 1 TO DECEMBER 31

Place of Use:

<u>ID</u>	<u>Acres</u>	<u>Govt Lot</u>	<u>Qtr Sec</u>	<u>Sec</u>	<u>Twp</u>	<u>Rge</u>	<u>County</u>
1			SESESW	21	12N	7E	MEAGHER

Remarks:

THE FOLLOWING ISSUES WERE IDENTIFIED BY THE DNRC DURING ITS EXAMINATION OF THIS WATER RIGHT CLAIM.

THIS CLAIM NUMBER WAS NOT INCLUDED IN THE BASIN 41J DECREE ISSUED 12/16/2010.

A BETTER UNDERSTANDING OF YOUR CLAIMED WATER RIGHT CAN BE OBTAINED BY COMPARING YOUR RIGHT WITH OTHER CLAIMS IN THE BASIN. FOR EXAMPLE, COMPARE PRIORITY DATES, FLOW RATES, VOLUMES, OR ACRES IRRIGATED. ALSO, YOUR WATER RIGHT MAY BE SUBJECT TO WATER RIGHTS IN ADJOINING SUBBASINS OR BASINS AS WELL AS BEING SUBJECT TO OTHER RIGHTS ON YOUR SOURCE OF SUPPLY. FINALLY, YOUR WATER RIGHT MAY BE SUBJECT TO INDIAN RESERVED AND FEDERAL RESERVED WATER RIGHTS.

COMPLETE DETAILS REGARDING THE DNRC PREPARATION OF THIS INTERLOCUTORY DECREE AND RELATED MATERIALS CAN BE REVIEWED AT THE OFFICE LOCATIONS IDENTIFIED IN THE DOCUMENT ENTITLED "NOTICE OF ENTRY OF INTERLOCUTORY DECREE AND NOTICE OF AVAILABILITY."

SEE GENERAL FINDINGS OF FACT AND CONCLUSIONS OF LAW FOR FURTHER EXPLANATION OF YOUR CLAIMED WATER RIGHT. THESE FINDINGS CAN BE FOUND AS INDICATED IN THE DOCUMENT ENTITLED "NOTICE OF ENTRY OF INTERLOCUTORY DECREE AND NOTICE OF AVAILABILITY." IF YOU NEED OBJECTION FORMS, OR HAVE QUESTIONS ABOUT WATER COURT PROCEDURES OR CHANGES TO YOUR RIGHT, YOU CAN CONTACT THE WATER COURT BY CALLING 1-800-624-3270 (WITHIN MONTANA ONLY) OR 1-406-586-4364, OR BY WRITING TO P.O. BOX 1389, BOZEMAN, MT 59771-1389.

**INTERLOCUTORY DECREE
SMITH RIVER
BASIN 41J
ABSTRACT OF WATER RIGHT CLAIM**

IMPORTANT NOTICE

YOUR WATER RIGHT AS SHOWN ON THIS ABSTRACT MAY HAVE CHANGES FROM YOUR WATER RIGHT AS CLAIMED OR AMENDED. AN ASTERISK (*) HAS BEEN PLACED NEXT TO EACH ITEM CHANGED BY THE MONTANA WATER COURT OR BY THE DEPARTMENT OF NATURAL RESOURCES AND CONSERVATION (DNRC) DURING THE PREPARATION OF THIS INTERLOCUTORY DECREE. THESE CHANGES ARE AUTHORIZED BY THE MONTANA SUPREME COURT WATER RIGHT CLAIMS EXAMINATION RULES OR BY ORDER OF THE WATER COURT.

OBJECTIONS MAY BE FILED ACCORDING TO THE PROCEDURES OUTLINED IN THE DOCUMENT ENTITLED "NOTICE OF ENTRY OF INTERLOCUTORY DECREE AND NOTICE OF AVAILABILITY."

Water Right Number: 41J 30105349 STATEMENT OF CLAIM
Version: 1 -- ORIGINAL RIGHT
Status: ACTIVE

Owners: CASTLE MOUNTAIN RANCH INC
PO BOX 409
WHITE SULPHUR SPRINGS, MT 59645-0409

Priority Date: APRIL 22, 1916

Type of Historical Right: USE

Purpose (Use): STOCK

Flow Rate: 35.00 GPM

***Volume:** THIS RIGHT INCLUDES THE AMOUNT OF WATER CONSUMPTIVELY USED FOR STOCKWATERING PURPOSES AT THE RATE OF 30 GALLONS PER DAY PER ANIMAL UNIT. ANIMAL UNITS SHALL BE BASED ON REASONABLE CARRYING CAPACITY AND HISTORICAL USE OF THE AREA SERVICED BY THIS WATER SOURCE.

Source Name: SPRING, UNNAMED TRIBUTARY OF SHEEP CREEK

Source Type: GROUNDWATER

Point of Diversion and Means of Diversion:

<u>ID</u>	<u>Govt Lot</u>	<u>Qtr Sec</u>	<u>Sec</u>	<u>Twp</u>	<u>Rge</u>	<u>County</u>
1		SENWNW	21	12N	7E	MEAGHER

Period of Diversion: JANUARY 1 TO DECEMBER 31

Diversion Means: DEVELOPED SPRING

Period of Use: JANUARY 1 TO DECEMBER 31

Place of Use:

<u>ID</u>	<u>Acres</u>	<u>Govt Lot</u>	<u>Qtr Sec</u>	<u>Sec</u>	<u>Twp</u>	<u>Rge</u>	<u>County</u>
1			SENWNW	21	12N	7E	MEAGHER

Remarks:

THE FOLLOWING ISSUES WERE IDENTIFIED BY THE DNRC DURING ITS EXAMINATION OF THIS WATER RIGHT CLAIM.

THIS CLAIM NUMBER WAS NOT INCLUDED IN THE BASIN 41J DECREE ISSUED 12/16/2010.

A BETTER UNDERSTANDING OF YOUR CLAIMED WATER RIGHT CAN BE OBTAINED BY COMPARING YOUR RIGHT WITH OTHER CLAIMS IN THE BASIN. FOR EXAMPLE, COMPARE PRIORITY DATES, FLOW RATES, VOLUMES, OR ACRES IRRIGATED. ALSO, YOUR WATER RIGHT MAY BE SUBJECT TO WATER RIGHTS IN ADJOINING SUBBASINS OR BASINS AS WELL AS BEING SUBJECT TO OTHER RIGHTS ON YOUR SOURCE OF SUPPLY. FINALLY, YOUR WATER RIGHT MAY BE SUBJECT TO INDIAN RESERVED AND FEDERAL RESERVED WATER RIGHTS.

COMPLETE DETAILS REGARDING THE DNRC PREPARATION OF THIS INTERLOCUTORY DECREE AND RELATED MATERIALS CAN BE REVIEWED AT THE OFFICE LOCATIONS IDENTIFIED IN THE DOCUMENT ENTITLED "NOTICE OF ENTRY OF INTERLOCUTORY DECREE AND NOTICE OF AVAILABILITY."

SEE GENERAL FINDINGS OF FACT AND CONCLUSIONS OF LAW FOR FURTHER EXPLANATION OF YOUR CLAIMED WATER RIGHT. THESE FINDINGS CAN BE FOUND AS INDICATED IN THE DOCUMENT ENTITLED "NOTICE OF ENTRY OF INTERLOCUTORY DECREE AND NOTICE OF AVAILABILITY." IF YOU NEED OBJECTION FORMS, OR HAVE QUESTIONS ABOUT WATER COURT PROCEDURES OR CHANGES TO YOUR RIGHT, YOU CAN CONTACT THE WATER COURT BY CALLING 1-800-624-3270 (WITHIN MONTANA ONLY) OR 1-406-586-4364, OR BY WRITING TO P.O. BOX 1389, BOZEMAN, MT 59771-1389.

**INTERLOCUTORY DECREE
SMITH RIVER
BASIN 41J
ABSTRACT OF WATER RIGHT CLAIM**

IMPORTANT NOTICE

YOUR WATER RIGHT AS SHOWN ON THIS ABSTRACT MAY HAVE CHANGES FROM YOUR WATER RIGHT AS CLAIMED OR AMENDED. AN ASTERISK (*) HAS BEEN PLACED NEXT TO EACH ITEM CHANGED BY THE MONTANA WATER COURT OR BY THE DEPARTMENT OF NATURAL RESOURCES AND CONSERVATION (DNRC) DURING THE PREPARATION OF THIS INTERLOCUTORY DECREE. THESE CHANGES ARE AUTHORIZED BY THE MONTANA SUPREME COURT WATER RIGHT CLAIMS EXAMINATION RULES OR BY ORDER OF THE WATER COURT.

OBJECTIONS MAY BE FILED ACCORDING TO THE PROCEDURES OUTLINED IN THE DOCUMENT ENTITLED "NOTICE OF ENTRY OF INTERLOCUTORY DECREE AND NOTICE OF AVAILABILITY."

Water Right Number: 41J 30105350 STATEMENT OF CLAIM
Version: 1 -- ORIGINAL RIGHT
Status: ACTIVE

Owners: CASTLE MOUNTAIN RANCH INC
PO BOX 409
WHITE SULPHUR SPRINGS, MT 59645-0409

Priority Date: APRIL 22, 1916

Type of Historical Right: USE

Purpose (Use): STOCK

Flow Rate: 35.00 GPM

***Volume:** THIS RIGHT INCLUDES THE AMOUNT OF WATER CONSUMPTIVELY USED FOR STOCKWATERING PURPOSES AT THE RATE OF 30 GALLONS PER DAY PER ANIMAL UNIT. ANIMAL UNITS SHALL BE BASED ON REASONABLE CARRYING CAPACITY AND HISTORICAL USE OF THE AREA SERVICED BY THIS WATER SOURCE.

Source Name: SPRING, UNNAMED TRIBUTARY OF SHEEP CREEK

Source Type: GROUNDWATER

Point of Diversion and Means of Diversion:

<u>ID</u>	<u>Govt Lot</u>	<u>Qtr Sec</u>	<u>Sec</u>	<u>Twp</u>	<u>Rge</u>	<u>County</u>
1		NWSEW	21	12N	7E	MEAGHER

Period of Diversion: JANUARY 1 TO DECEMBER 31

Diversion Means: DEVELOPED SPRING

Period of Use: JANUARY 1 TO DECEMBER 31

Place of Use:

<u>ID</u>	<u>Acres</u>	<u>Govt Lot</u>	<u>Qtr Sec</u>	<u>Sec</u>	<u>Twp</u>	<u>Rge</u>	<u>County</u>
1			NWSEW	21	12N	7E	MEAGHER

Remarks:

THE FOLLOWING ISSUES WERE IDENTIFIED BY THE DNRC DURING ITS EXAMINATION OF THIS WATER RIGHT CLAIM.

THIS CLAIM NUMBER WAS NOT INCLUDED IN THE BASIN 41J DECREE ISSUED 12/16/2010.

A BETTER UNDERSTANDING OF YOUR CLAIMED WATER RIGHT CAN BE OBTAINED BY COMPARING YOUR RIGHT WITH OTHER CLAIMS IN THE BASIN. FOR EXAMPLE, COMPARE PRIORITY DATES, FLOW RATES, VOLUMES, OR ACRES IRRIGATED. ALSO, YOUR WATER RIGHT MAY BE SUBJECT TO WATER RIGHTS IN ADJOINING SUBBASINS OR BASINS AS WELL AS BEING SUBJECT TO OTHER RIGHTS ON YOUR SOURCE OF SUPPLY. FINALLY, YOUR WATER RIGHT MAY BE SUBJECT TO INDIAN RESERVED AND FEDERAL RESERVED WATER RIGHTS.

COMPLETE DETAILS REGARDING THE DNRC PREPARATION OF THIS INTERLOCUTORY DECREE AND RELATED MATERIALS CAN BE REVIEWED AT THE OFFICE LOCATIONS IDENTIFIED IN THE DOCUMENT ENTITLED "NOTICE OF ENTRY OF INTERLOCUTORY DECREE AND NOTICE OF AVAILABILITY."

SEE GENERAL FINDINGS OF FACT AND CONCLUSIONS OF LAW FOR FURTHER EXPLANATION OF YOUR CLAIMED WATER RIGHT. THESE FINDINGS CAN BE FOUND AS INDICATED IN THE DOCUMENT ENTITLED "NOTICE OF ENTRY OF INTERLOCUTORY DECREE AND NOTICE OF AVAILABILITY." IF YOU NEED OBJECTION FORMS, OR HAVE QUESTIONS ABOUT WATER COURT PROCEDURES OR CHANGES TO YOUR RIGHT, YOU CAN CONTACT THE WATER COURT BY CALLING 1-800-624-3270 (WITHIN MONTANA ONLY) OR 1-406-586-4364, OR BY WRITING TO P.O. BOX 1389, BOZEMAN, MT 59771-1389.

**INTERLOCUTORY DECREE
SMITH RIVER
BASIN 41J
ABSTRACT OF WATER RIGHT CLAIM**

IMPORTANT NOTICE

YOUR WATER RIGHT AS SHOWN ON THIS ABSTRACT MAY HAVE CHANGES FROM YOUR WATER RIGHT AS CLAIMED OR AMENDED. AN ASTERISK (*) HAS BEEN PLACED NEXT TO EACH ITEM CHANGED BY THE MONTANA WATER COURT OR BY THE DEPARTMENT OF NATURAL RESOURCES AND CONSERVATION (DNRC) DURING THE PREPARATION OF THIS INTERLOCUTORY DECREE. THESE CHANGES ARE AUTHORIZED BY THE MONTANA SUPREME COURT WATER RIGHT CLAIMS EXAMINATION RULES OR BY ORDER OF THE WATER COURT.

OBJECTIONS MAY BE FILED ACCORDING TO THE PROCEDURES OUTLINED IN THE DOCUMENT ENTITLED "NOTICE OF ENTRY OF INTERLOCUTORY DECREE AND NOTICE OF AVAILABILITY."

Water Right Number: 41J 30105351 STATEMENT OF CLAIM

Version: 1 -- ORIGINAL RIGHT

Status: ACTIVE

Owners: CASTLE MOUNTAIN RANCH INC
PO BOX 409
WHITE SULPHUR SPRINGS, MT 59645-0409

Priority Date: APRIL 22, 1916

Type of Historical Right: USE

Purpose (Use): STOCK

Flow Rate: 35.00 GPM

***Volume:** THIS RIGHT INCLUDES THE AMOUNT OF WATER CONSUMPTIVELY USED FOR STOCKWATERING PURPOSES AT THE RATE OF 30 GALLONS PER DAY PER ANIMAL UNIT. ANIMAL UNITS SHALL BE BASED ON REASONABLE CARRYING CAPACITY AND HISTORICAL USE OF THE AREA SERVICED BY THIS WATER SOURCE.

***Source Name:** SPRING, UNNAMED TRIBUTARY OF KINNEY CREEK

Source Type: GROUNDWATER

Point of Diversion and Means of Diversion:

<u>ID</u>	<u>Govt Lot</u>	<u>Qtr Sec</u>	<u>Sec</u>	<u>Twp</u>	<u>Rge</u>	<u>County</u>
1		NWSENE	21	12N	7E	MEAGHER

Period of Diversion: JANUARY 1 TO DECEMBER 31

Diversion Means: DEVELOPED SPRING

Period of Use: JANUARY 1 TO DECEMBER 31

Place of Use:

<u>ID</u>	<u>Acres</u>	<u>Govt Lot</u>	<u>Qtr Sec</u>	<u>Sec</u>	<u>Twp</u>	<u>Rge</u>	<u>County</u>
1			NWSENE	21	12N	7E	MEAGHER

Remarks:

THE FOLLOWING ISSUES WERE IDENTIFIED BY THE DNRC DURING ITS EXAMINATION OF THIS WATER RIGHT CLAIM.

THIS CLAIM NUMBER WAS NOT INCLUDED IN THE BASIN 41J DECREE ISSUED 12/16/2010.

A BETTER UNDERSTANDING OF YOUR CLAIMED WATER RIGHT CAN BE OBTAINED BY COMPARING YOUR RIGHT WITH OTHER CLAIMS IN THE BASIN. FOR EXAMPLE, COMPARE PRIORITY DATES, FLOW RATES, VOLUMES, OR ACRES IRRIGATED. ALSO, YOUR WATER RIGHT MAY BE SUBJECT TO WATER RIGHTS IN ADJOINING SUBBASINS OR BASINS AS WELL AS BEING SUBJECT TO OTHER RIGHTS ON YOUR SOURCE OF SUPPLY. FINALLY, YOUR WATER RIGHT MAY BE SUBJECT TO INDIAN RESERVED AND FEDERAL RESERVED WATER RIGHTS.

COMPLETE DETAILS REGARDING THE DNRC PREPARATION OF THIS INTERLOCUTORY DECREE AND RELATED MATERIALS CAN BE REVIEWED AT THE OFFICE LOCATIONS IDENTIFIED IN THE DOCUMENT ENTITLED "NOTICE OF ENTRY OF INTERLOCUTORY DECREE AND NOTICE OF AVAILABILITY."

SEE GENERAL FINDINGS OF FACT AND CONCLUSIONS OF LAW FOR FURTHER EXPLANATION OF YOUR CLAIMED WATER RIGHT. THESE FINDINGS CAN BE FOUND AS INDICATED IN THE DOCUMENT ENTITLED "NOTICE OF ENTRY OF INTERLOCUTORY DECREE AND NOTICE OF AVAILABILITY." IF YOU NEED OBJECTION FORMS, OR HAVE QUESTIONS ABOUT WATER COURT PROCEDURES OR CHANGES TO YOUR RIGHT, YOU CAN CONTACT THE WATER COURT BY CALLING 1-800-624-3270 (WITHIN MONTANA ONLY) OR 1-406-586-4364, OR BY WRITING TO P.O. BOX 1389, BOZEMAN, MT 59771-1389.

**INTERLOCUTORY DECREE
SMITH RIVER
BASIN 41J
ABSTRACT OF WATER RIGHT CLAIM**

IMPORTANT NOTICE

YOUR WATER RIGHT AS SHOWN ON THIS ABSTRACT MAY HAVE CHANGES FROM YOUR WATER RIGHT AS CLAIMED OR AMENDED. AN ASTERISK (*) HAS BEEN PLACED NEXT TO EACH ITEM CHANGED BY THE MONTANA WATER COURT OR BY THE DEPARTMENT OF NATURAL RESOURCES AND CONSERVATION (DNRC) DURING THE PREPARATION OF THIS INTERLOCUTORY DECREE. THESE CHANGES ARE AUTHORIZED BY THE MONTANA SUPREME COURT WATER RIGHT CLAIMS EXAMINATION RULES OR BY ORDER OF THE WATER COURT.

OBJECTIONS MAY BE FILED ACCORDING TO THE PROCEDURES OUTLINED IN THE DOCUMENT ENTITLED "NOTICE OF ENTRY OF INTERLOCUTORY DECREE AND NOTICE OF AVAILABILITY."

Water Right Number: 41J 30105352 STATEMENT OF CLAIM

Version: 1 -- ORIGINAL RIGHT

Status: ACTIVE

Owners: CASTLE MOUNTAIN RANCH INC
PO BOX 409
WHITE SULPHUR SPRINGS, MT 59645-0409

Priority Date: APRIL 22, 1916

Type of Historical Right: USE

Purpose (Use): STOCK

Flow Rate: 35.00 GPM

***Volume:** THIS RIGHT INCLUDES THE AMOUNT OF WATER CONSUMPTIVELY USED FOR STOCKWATERING PURPOSES AT THE RATE OF 30 GALLONS PER DAY PER ANIMAL UNIT. ANIMAL UNITS SHALL BE BASED ON REASONABLE CARRYING CAPACITY AND HISTORICAL USE OF THE AREA SERVICED BY THIS WATER SOURCE.

Source Name: SPRING, UNNAMED TRIBUTARY OF SHEEP CREEK

Source Type: GROUNDWATER

Point of Diversion and Means of Diversion:

<u>ID</u>	<u>Govt Lot</u>	<u>Qtr Sec</u>	<u>Sec</u>	<u>Twp</u>	<u>Rge</u>	<u>County</u>
1		NESESE	21	12N	7E	MEAGHER

Period of Diversion: JANUARY 1 TO DECEMBER 31

Diversion Means: DEVELOPED SPRING

Period of Use: JANUARY 1 TO DECEMBER 31

Place of Use:

<u>ID</u>	<u>Acres</u>	<u>Govt Lot</u>	<u>Qtr Sec</u>	<u>Sec</u>	<u>Twp</u>	<u>Rge</u>	<u>County</u>
1			NESESE	21	12N	7E	MEAGHER

Remarks:

THE FOLLOWING ISSUES WERE IDENTIFIED BY THE DNRC DURING ITS EXAMINATION OF THIS WATER RIGHT CLAIM.

THIS CLAIM NUMBER WAS NOT INCLUDED IN THE BASIN 41J DECREE ISSUED 12/16/2010.

A BETTER UNDERSTANDING OF YOUR CLAIMED WATER RIGHT CAN BE OBTAINED BY COMPARING YOUR RIGHT WITH OTHER CLAIMS IN THE BASIN. FOR EXAMPLE, COMPARE PRIORITY DATES, FLOW RATES, VOLUMES, OR ACRES IRRIGATED. ALSO, YOUR WATER RIGHT MAY BE SUBJECT TO WATER RIGHTS IN ADJOINING SUBBASINS OR BASINS AS WELL AS BEING SUBJECT TO OTHER RIGHTS ON YOUR SOURCE OF SUPPLY. FINALLY, YOUR WATER RIGHT MAY BE SUBJECT TO INDIAN RESERVED AND FEDERAL RESERVED WATER RIGHTS.

COMPLETE DETAILS REGARDING THE DNRC PREPARATION OF THIS INTERLOCUTORY DECREE AND RELATED MATERIALS CAN BE REVIEWED AT THE OFFICE LOCATIONS IDENTIFIED IN THE DOCUMENT ENTITLED "NOTICE OF ENTRY OF INTERLOCUTORY DECREE AND NOTICE OF AVAILABILITY."

SEE GENERAL FINDINGS OF FACT AND CONCLUSIONS OF LAW FOR FURTHER EXPLANATION OF YOUR CLAIMED WATER RIGHT. THESE FINDINGS CAN BE FOUND AS INDICATED IN THE DOCUMENT ENTITLED "NOTICE OF ENTRY OF INTERLOCUTORY DECREE AND NOTICE OF AVAILABILITY." IF YOU NEED OBJECTION FORMS, OR HAVE QUESTIONS ABOUT WATER COURT PROCEDURES OR CHANGES TO YOUR RIGHT, YOU CAN CONTACT THE WATER COURT BY CALLING 1-800-624-3270 (WITHIN MONTANA ONLY) OR 1-406-586-4364, OR BY WRITING TO P.O. BOX 1389, BOZEMAN, MT 59771-1389.

**INTERLOCUTORY DECREE
SMITH RIVER
BASIN 41J
ABSTRACT OF WATER RIGHT CLAIM**

IMPORTANT NOTICE

YOUR WATER RIGHT AS SHOWN ON THIS ABSTRACT MAY HAVE CHANGES FROM YOUR WATER RIGHT AS CLAIMED OR AMENDED. AN ASTERISK (*) HAS BEEN PLACED NEXT TO EACH ITEM CHANGED BY THE MONTANA WATER COURT OR BY THE DEPARTMENT OF NATURAL RESOURCES AND CONSERVATION (DNRC) DURING THE PREPARATION OF THIS INTERLOCUTORY DECREE. THESE CHANGES ARE AUTHORIZED BY THE MONTANA SUPREME COURT WATER RIGHT CLAIMS EXAMINATION RULES OR BY ORDER OF THE WATER COURT.

OBJECTIONS MAY BE FILED ACCORDING TO THE PROCEDURES OUTLINED IN THE DOCUMENT ENTITLED "NOTICE OF ENTRY OF INTERLOCUTORY DECREE AND NOTICE OF AVAILABILITY."

Water Right Number: 41J 30105353 STATEMENT OF CLAIM
Version: 1 -- ORIGINAL RIGHT
Status: ACTIVE

Owners: CASTLE MOUNTAIN RANCH INC
PO BOX 409
WHITE SULPHUR SPRINGS, MT 59645-0409

Priority Date: APRIL 22, 1916

Type of Historical Right: USE

Purpose (Use): STOCK

Flow Rate: 35.00 GPM

***Volume:** THIS RIGHT INCLUDES THE AMOUNT OF WATER CONSUMPTIVELY USED FOR STOCKWATERING PURPOSES AT THE RATE OF 30 GALLONS PER DAY PER ANIMAL UNIT. ANIMAL UNITS SHALL BE BASED ON REASONABLE CARRYING CAPACITY AND HISTORICAL USE OF THE AREA SERVICED BY THIS WATER SOURCE.

Source Name: SPRING, UNNAMED TRIBUTARY OF SHEEP CREEK

Source Type: GROUNDWATER

Point of Diversion and Means of Diversion:

<u>ID</u>	<u>Govt Lot</u>	<u>Qtr Sec</u>	<u>Sec</u>	<u>Twp</u>	<u>Rge</u>	<u>County</u>
1		NENWSW	21	12N	7E	MEAGHER

Period of Diversion: JANUARY 1 TO DECEMBER 31

Diversion Means: DEVELOPED SPRING

Period of Use: JANUARY 1 TO DECEMBER 31

Place of Use:

<u>ID</u>	<u>Acres</u>	<u>Govt Lot</u>	<u>Qtr Sec</u>	<u>Sec</u>	<u>Twp</u>	<u>Rge</u>	<u>County</u>
1			NENWSW	21	12N	7E	MEAGHER

Remarks:

THE FOLLOWING ISSUES WERE IDENTIFIED BY THE DNRC DURING ITS EXAMINATION OF THIS WATER RIGHT CLAIM.

THIS CLAIM NUMBER WAS NOT INCLUDED IN THE BASIN 41J DECREE ISSUED 12/16/2010.

A BETTER UNDERSTANDING OF YOUR CLAIMED WATER RIGHT CAN BE OBTAINED BY COMPARING YOUR RIGHT WITH OTHER CLAIMS IN THE BASIN. FOR EXAMPLE, COMPARE PRIORITY DATES, FLOW RATES, VOLUMES, OR ACRES IRRIGATED. ALSO, YOUR WATER RIGHT MAY BE SUBJECT TO WATER RIGHTS IN ADJOINING SUBBASINS OR BASINS AS WELL AS BEING SUBJECT TO OTHER RIGHTS ON YOUR SOURCE OF SUPPLY. FINALLY, YOUR WATER RIGHT MAY BE SUBJECT TO INDIAN RESERVED AND FEDERAL RESERVED WATER RIGHTS.

COMPLETE DETAILS REGARDING THE DNRC PREPARATION OF THIS INTERLOCUTORY DECREE AND RELATED MATERIALS CAN BE REVIEWED AT THE OFFICE LOCATIONS IDENTIFIED IN THE DOCUMENT ENTITLED "NOTICE OF ENTRY OF INTERLOCUTORY DECREE AND NOTICE OF AVAILABILITY."

SEE GENERAL FINDINGS OF FACT AND CONCLUSIONS OF LAW FOR FURTHER EXPLANATION OF YOUR CLAIMED WATER RIGHT. THESE FINDINGS CAN BE FOUND AS INDICATED IN THE DOCUMENT ENTITLED "NOTICE OF ENTRY OF INTERLOCUTORY DECREE AND NOTICE OF AVAILABILITY." IF YOU NEED OBJECTION FORMS, OR HAVE QUESTIONS ABOUT WATER COURT PROCEDURES OR CHANGES TO YOUR RIGHT, YOU CAN CONTACT THE WATER COURT BY CALLING 1-800-624-3270 (WITHIN MONTANA ONLY) OR 1-406-586-4364, OR BY WRITING TO P.O. BOX 1389, BOZEMAN, MT 59771-1389.

**INTERLOCUTORY DECREE
SMITH RIVER
BASIN 41J
ABSTRACT OF WATER RIGHT CLAIM**

IMPORTANT NOTICE

YOUR WATER RIGHT AS SHOWN ON THIS ABSTRACT MAY HAVE CHANGES FROM YOUR WATER RIGHT AS CLAIMED OR AMENDED. AN ASTERISK (*) HAS BEEN PLACED NEXT TO EACH ITEM CHANGED BY THE MONTANA WATER COURT OR BY THE DEPARTMENT OF NATURAL RESOURCES AND CONSERVATION (DNRC) DURING THE PREPARATION OF THIS INTERLOCUTORY DECREE. THESE CHANGES ARE AUTHORIZED BY THE MONTANA SUPREME COURT WATER RIGHT CLAIMS EXAMINATION RULES OR BY ORDER OF THE WATER COURT.

OBJECTIONS MAY BE FILED ACCORDING TO THE PROCEDURES OUTLINED IN THE DOCUMENT ENTITLED "NOTICE OF ENTRY OF INTERLOCUTORY DECREE AND NOTICE OF AVAILABILITY."

Water Right Number: 41J 30105354 STATEMENT OF CLAIM
Version: 1 -- ORIGINAL RIGHT
Status: ACTIVE

Owners: CASTLE MOUNTAIN RANCH INC
PO BOX 409
WHITE SULPHUR SPRINGS, MT 59645-0409

Priority Date: NOVEMBER 5, 1908

Type of Historical Right: USE

Purpose (Use): STOCK

Flow Rate: 35.00 GPM

***Volume:** THIS RIGHT INCLUDES THE AMOUNT OF WATER CONSUMPTIVELY USED FOR STOCKWATERING PURPOSES AT THE RATE OF 30 GALLONS PER DAY PER ANIMAL UNIT. ANIMAL UNITS SHALL BE BASED ON REASONABLE CARRYING CAPACITY AND HISTORICAL USE OF THE AREA SERVICED BY THIS WATER SOURCE.

***Source Name:** SPRING, UNNAMED TRIBUTARY OF DANIELS CREEK

Source Type: GROUNDWATER

Point of Diversion and Means of Diversion:

<u>ID</u>	<u>Govt Lot</u>	<u>Qtr Sec</u>	<u>Sec</u>	<u>Twp</u>	<u>Rge</u>	<u>County</u>
1		SWNENW	22	12N	7E	MEAGHER

Period of Diversion: JANUARY 1 TO DECEMBER 31

Diversion Means: DEVELOPED SPRING

Period of Use: JANUARY 1 TO DECEMBER 31

Place of Use:

<u>ID</u>	<u>Acres</u>	<u>Govt Lot</u>	<u>Qtr Sec</u>	<u>Sec</u>	<u>Twp</u>	<u>Rge</u>	<u>County</u>
1			SWNENW	22	12N	7E	MEAGHER

Remarks:

THE FOLLOWING ISSUES WERE IDENTIFIED BY THE DNRC DURING ITS EXAMINATION OF THIS WATER RIGHT CLAIM.

THIS CLAIM NUMBER WAS NOT INCLUDED IN THE BASIN 41J DECREE ISSUED 12/16/2010.

A BETTER UNDERSTANDING OF YOUR CLAIMED WATER RIGHT CAN BE OBTAINED BY COMPARING YOUR RIGHT WITH OTHER CLAIMS IN THE BASIN. FOR EXAMPLE, COMPARE PRIORITY DATES, FLOW RATES, VOLUMES, OR ACRES IRRIGATED. ALSO, YOUR WATER RIGHT MAY BE SUBJECT TO WATER RIGHTS IN ADJOINING SUBBASINS OR BASINS AS WELL AS BEING SUBJECT TO OTHER RIGHTS ON YOUR SOURCE OF SUPPLY. FINALLY, YOUR WATER RIGHT MAY BE SUBJECT TO INDIAN RESERVED AND FEDERAL RESERVED WATER RIGHTS.

COMPLETE DETAILS REGARDING THE DNRC PREPARATION OF THIS INTERLOCUTORY DECREE AND RELATED MATERIALS CAN BE REVIEWED AT THE OFFICE LOCATIONS IDENTIFIED IN THE DOCUMENT ENTITLED "NOTICE OF ENTRY OF INTERLOCUTORY DECREE AND NOTICE OF AVAILABILITY."

SEE GENERAL FINDINGS OF FACT AND CONCLUSIONS OF LAW FOR FURTHER EXPLANATION OF YOUR CLAIMED WATER RIGHT. THESE FINDINGS CAN BE FOUND AS INDICATED IN THE DOCUMENT ENTITLED "NOTICE OF ENTRY OF INTERLOCUTORY DECREE AND NOTICE OF AVAILABILITY." IF YOU NEED OBJECTION FORMS, OR HAVE QUESTIONS ABOUT WATER COURT PROCEDURES OR CHANGES TO YOUR RIGHT, YOU CAN CONTACT THE WATER COURT BY CALLING 1-800-624-3270 (WITHIN MONTANA ONLY) OR 1-406-586-4364, OR BY WRITING TO P.O. BOX 1389, BOZEMAN, MT 59771-1389.

**INTERLOCUTORY DECREE
SMITH RIVER
BASIN 41J
ABSTRACT OF WATER RIGHT CLAIM**

IMPORTANT NOTICE

YOUR WATER RIGHT AS SHOWN ON THIS ABSTRACT MAY HAVE CHANGES FROM YOUR WATER RIGHT AS CLAIMED OR AMENDED. AN ASTERISK (*) HAS BEEN PLACED NEXT TO EACH ITEM CHANGED BY THE MONTANA WATER COURT OR BY THE DEPARTMENT OF NATURAL RESOURCES AND CONSERVATION (DNRC) DURING THE PREPARATION OF THIS INTERLOCUTORY DECREE. THESE CHANGES ARE AUTHORIZED BY THE MONTANA SUPREME COURT WATER RIGHT CLAIMS EXAMINATION RULES OR BY ORDER OF THE WATER COURT.

OBJECTIONS MAY BE FILED ACCORDING TO THE PROCEDURES OUTLINED IN THE DOCUMENT ENTITLED "NOTICE OF ENTRY OF INTERLOCUTORY DECREE AND NOTICE OF AVAILABILITY."

Water Right Number: 41J 30105355 STATEMENT OF CLAIM
Version: 1 -- ORIGINAL RIGHT
Status: ACTIVE

Owners: CASTLE MOUNTAIN RANCH INC
PO BOX 409
WHITE SULPHUR SPRINGS, MT 59645-0409

Priority Date: NOVEMBER 5, 1908

Type of Historical Right: USE

Purpose (Use): STOCK

Flow Rate: 35.00 GPM

***Volume:** THIS RIGHT INCLUDES THE AMOUNT OF WATER CONSUMPTIVELY USED FOR STOCKWATERING PURPOSES AT THE RATE OF 30 GALLONS PER DAY PER ANIMAL UNIT. ANIMAL UNITS SHALL BE BASED ON REASONABLE CARRYING CAPACITY AND HISTORICAL USE OF THE AREA SERVICED BY THIS WATER SOURCE.

***Source Name:** SPRING, UNNAMED TRIBUTARY OF DANIELS CREEK

Source Type: GROUNDWATER

Point of Diversion and Means of Diversion:

<u>ID</u>	<u>Govt Lot</u>	<u>Qtr Sec</u>	<u>Sec</u>	<u>Twp</u>	<u>Rge</u>	<u>County</u>
1		SENWNW	22	12N	7E	MEAGHER

Period of Diversion: JANUARY 1 TO DECEMBER 31

Diversion Means: DEVELOPED SPRING

Period of Use: JANUARY 1 TO DECEMBER 31

Place of Use:

<u>ID</u>	<u>Acres</u>	<u>Govt Lot</u>	<u>Qtr Sec</u>	<u>Sec</u>	<u>Twp</u>	<u>Rge</u>	<u>County</u>
1			SENWNW	22	12N	7E	MEAGHER

Remarks:

THE FOLLOWING ISSUES WERE IDENTIFIED BY THE DNRC DURING ITS EXAMINATION OF THIS WATER RIGHT CLAIM.

THIS CLAIM NUMBER WAS NOT INCLUDED IN THE BASIN 41J DECREE ISSUED 12/16/2010.

A BETTER UNDERSTANDING OF YOUR CLAIMED WATER RIGHT CAN BE OBTAINED BY COMPARING YOUR RIGHT WITH OTHER CLAIMS IN THE BASIN. FOR EXAMPLE, COMPARE PRIORITY DATES, FLOW RATES, VOLUMES, OR ACRES IRRIGATED. ALSO, YOUR WATER RIGHT MAY BE SUBJECT TO WATER RIGHTS IN ADJOINING SUBBASINS OR BASINS AS WELL AS BEING SUBJECT TO OTHER RIGHTS ON YOUR SOURCE OF SUPPLY. FINALLY, YOUR WATER RIGHT MAY BE SUBJECT TO INDIAN RESERVED AND FEDERAL RESERVED WATER RIGHTS.

COMPLETE DETAILS REGARDING THE DNRC PREPARATION OF THIS INTERLOCUTORY DECREE AND RELATED MATERIALS CAN BE REVIEWED AT THE OFFICE LOCATIONS IDENTIFIED IN THE DOCUMENT ENTITLED "NOTICE OF ENTRY OF INTERLOCUTORY DECREE AND NOTICE OF AVAILABILITY."

SEE GENERAL FINDINGS OF FACT AND CONCLUSIONS OF LAW FOR FURTHER EXPLANATION OF YOUR CLAIMED WATER RIGHT. THESE FINDINGS CAN BE FOUND AS INDICATED IN THE DOCUMENT ENTITLED "NOTICE OF ENTRY OF INTERLOCUTORY DECREE AND NOTICE OF AVAILABILITY." IF YOU NEED OBJECTION FORMS, OR HAVE QUESTIONS ABOUT WATER COURT PROCEDURES OR CHANGES TO YOUR RIGHT, YOU CAN CONTACT THE WATER COURT BY CALLING 1-800-624-3270 (WITHIN MONTANA ONLY) OR 1-406-586-4364, OR BY WRITING TO P.O. BOX 1389, BOZEMAN, MT 59771-1389.

**INTERLOCUTORY DECREE
SMITH RIVER
BASIN 41J
ABSTRACT OF WATER RIGHT CLAIM**

IMPORTANT NOTICE

YOUR WATER RIGHT AS SHOWN ON THIS ABSTRACT MAY HAVE CHANGES FROM YOUR WATER RIGHT AS CLAIMED OR AMENDED. AN ASTERISK (*) HAS BEEN PLACED NEXT TO EACH ITEM CHANGED BY THE MONTANA WATER COURT OR BY THE DEPARTMENT OF NATURAL RESOURCES AND CONSERVATION (DNRC) DURING THE PREPARATION OF THIS INTERLOCUTORY DECREE. THESE CHANGES ARE AUTHORIZED BY THE MONTANA SUPREME COURT WATER RIGHT CLAIMS EXAMINATION RULES OR BY ORDER OF THE WATER COURT.

OBJECTIONS MAY BE FILED ACCORDING TO THE PROCEDURES OUTLINED IN THE DOCUMENT ENTITLED "NOTICE OF ENTRY OF INTERLOCUTORY DECREE AND NOTICE OF AVAILABILITY."

Water Right Number: 41J 30105356 STATEMENT OF CLAIM

Version: 1 -- ORIGINAL RIGHT

Status: ACTIVE

Owners: CASTLE MOUNTAIN RANCH INC
PO BOX 409
WHITE SULPHUR SPRINGS, MT 59645-0409

Priority Date: DECEMBER 17, 1900

Type of Historical Right: USE

Purpose (Use): STOCK

Flow Rate: 35.00 GPM

***Volume:** THIS RIGHT INCLUDES THE AMOUNT OF WATER CONSUMPTIVELY USED FOR STOCKWATERING PURPOSES AT THE RATE OF 30 GALLONS PER DAY PER ANIMAL UNIT. ANIMAL UNITS SHALL BE BASED ON REASONABLE CARRYING CAPACITY AND HISTORICAL USE OF THE AREA SERVICED BY THIS WATER SOURCE.

Source Name: SPRING, UNNAMED TRIBUTARY OF SHEEP CREEK

Source Type: GROUNDWATER

ALSO KNOWN AS GROVE SPRING

Point of Diversion and Means of Diversion:

<u>ID</u>	<u>Govt Lot</u>	<u>Qtr Sec</u>	<u>Sec</u>	<u>Twp</u>	<u>Rge</u>	<u>County</u>
1		NENENE	28	12N	7E	MEAGHER

Period of Diversion: JANUARY 1 TO DECEMBER 31

Diversion Means: DEVELOPED SPRING

Period of Use: JANUARY 1 TO DECEMBER 31

Place of Use:

<u>ID</u>	<u>Acres</u>	<u>Govt Lot</u>	<u>Qtr Sec</u>	<u>Sec</u>	<u>Twp</u>	<u>Rge</u>	<u>County</u>
1			NENENE	28	12N	7E	MEAGHER

Remarks:

THE FOLLOWING ISSUES WERE IDENTIFIED BY THE DNRC DURING ITS EXAMINATION OF THIS WATER RIGHT CLAIM.

THIS CLAIM NUMBER WAS NOT INCLUDED IN THE BASIN 41J DECREE ISSUED 12/16/2010.

A BETTER UNDERSTANDING OF YOUR CLAIMED WATER RIGHT CAN BE OBTAINED BY COMPARING YOUR RIGHT WITH OTHER CLAIMS IN THE BASIN. FOR EXAMPLE, COMPARE PRIORITY DATES, FLOW RATES, VOLUMES, OR ACRES IRRIGATED. ALSO, YOUR WATER RIGHT MAY BE SUBJECT TO WATER RIGHTS IN ADJOINING SUBBASINS OR BASINS AS WELL AS BEING SUBJECT TO OTHER RIGHTS ON YOUR SOURCE OF SUPPLY. FINALLY, YOUR WATER RIGHT MAY BE SUBJECT TO INDIAN RESERVED AND FEDERAL RESERVED WATER RIGHTS.

COMPLETE DETAILS REGARDING THE DNRC PREPARATION OF THIS INTERLOCUTORY DECREE AND RELATED MATERIALS CAN BE REVIEWED AT THE OFFICE LOCATIONS IDENTIFIED IN THE DOCUMENT ENTITLED "NOTICE OF ENTRY OF INTERLOCUTORY DECREE AND NOTICE OF AVAILABILITY."

SEE GENERAL FINDINGS OF FACT AND CONCLUSIONS OF LAW FOR FURTHER EXPLANATION OF YOUR CLAIMED WATER RIGHT. THESE FINDINGS CAN BE FOUND AS INDICATED IN THE DOCUMENT ENTITLED "NOTICE OF ENTRY OF INTERLOCUTORY DECREE AND NOTICE OF AVAILABILITY." IF YOU NEED OBJECTION FORMS, OR HAVE QUESTIONS ABOUT WATER COURT PROCEDURES OR CHANGES TO YOUR RIGHT, YOU CAN CONTACT THE WATER COURT BY CALLING 1-800-624-3270 (WITHIN MONTANA ONLY) OR 1-406-586-4364, OR BY WRITING TO P.O. BOX 1389, BOZEMAN, MT 59711-1389.

**INTERLOCUTORY DECREE
SMITH RIVER
BASIN 41J
ABSTRACT OF WATER RIGHT CLAIM**

IMPORTANT NOTICE

YOUR WATER RIGHT AS SHOWN ON THIS ABSTRACT MAY HAVE CHANGES FROM YOUR WATER RIGHT AS CLAIMED OR AMENDED. AN ASTERISK (*) HAS BEEN PLACED NEXT TO EACH ITEM CHANGED BY THE MONTANA WATER COURT OR BY THE DEPARTMENT OF NATURAL RESOURCES AND CONSERVATION (DNRC) DURING THE PREPARATION OF THIS INTERLOCUTORY DECREE. THESE CHANGES ARE AUTHORIZED BY THE MONTANA SUPREME COURT WATER RIGHT CLAIMS EXAMINATION RULES OR BY ORDER OF THE WATER COURT.

OBJECTIONS MAY BE FILED ACCORDING TO THE PROCEDURES OUTLINED IN THE DOCUMENT ENTITLED "NOTICE OF ENTRY OF INTERLOCUTORY DECREE AND NOTICE OF AVAILABILITY."

Water Right Number: 41J 30105357 STATEMENT OF CLAIM

Version: 1 -- ORIGINAL RIGHT

Status: ACTIVE

Owners: CASTLE MOUNTAIN RANCH INC
PO BOX 409
WHITE SULPHUR SPRINGS, MT 59645-0409

Priority Date: APRIL 22, 1916

Type of Historical Right: USE

Purpose (Use): STOCK

Flow Rate: 35.00 GPM

***Volume:** THIS RIGHT INCLUDES THE AMOUNT OF WATER CONSUMPTIVELY USED FOR STOCKWATERING PURPOSES AT THE RATE OF 30 GALLONS PER DAY PER ANIMAL UNIT. ANIMAL UNITS SHALL BE BASED ON REASONABLE CARRYING CAPACITY AND HISTORICAL USE OF THE AREA SERVICED BY THIS WATER SOURCE.

Source Name: SPRING, UNNAMED TRIBUTARY OF SHEEP CREEK

Source Type: GROUNDWATER

ALSO KNOWN AS PASTURE SPRING

Point of Diversion and Means of Diversion:

<u>ID</u>	<u>Govt Lot</u>	<u>Qtr Sec</u>	<u>Sec</u>	<u>Twp</u>	<u>Rge</u>	<u>County</u>
1		SWSWNE	29	12N	7E	MEAGHER

Period of Diversion: JANUARY 1 TO DECEMBER 31

Diversion Means: DEVELOPED SPRING

Period of Use: JANUARY 1 TO DECEMBER 31

Place of Use:

<u>ID</u>	<u>Acres</u>	<u>Govt Lot</u>	<u>Qtr Sec</u>	<u>Sec</u>	<u>Twp</u>	<u>Rge</u>	<u>County</u>
1			SWSWNE	29	12N	7E	MEAGHER

Remarks:

THE FOLLOWING ISSUES WERE IDENTIFIED BY THE DNRC DURING ITS EXAMINATION OF THIS WATER RIGHT CLAIM.

THIS CLAIM NUMBER WAS NOT INCLUDED IN THE BASIN 41J DECREE ISSUED 12/16/2010.

A BETTER UNDERSTANDING OF YOUR CLAIMED WATER RIGHT CAN BE OBTAINED BY COMPARING YOUR RIGHT WITH OTHER CLAIMS IN THE BASIN. FOR EXAMPLE, COMPARE PRIORITY DATES, FLOW RATES, VOLUMES, OR ACRES IRRIGATED. ALSO, YOUR WATER RIGHT MAY BE SUBJECT TO WATER RIGHTS IN ADJOINING SUBBASINS OR BASINS AS WELL AS BEING SUBJECT TO OTHER RIGHTS ON YOUR SOURCE OF SUPPLY. FINALLY, YOUR WATER RIGHT MAY BE SUBJECT TO INDIAN RESERVED AND FEDERAL RESERVED WATER RIGHTS.

COMPLETE DETAILS REGARDING THE DNRC PREPARATION OF THIS INTERLOCUTORY DECREE AND RELATED MATERIALS CAN BE REVIEWED AT THE OFFICE LOCATIONS IDENTIFIED IN THE DOCUMENT ENTITLED "NOTICE OF ENTRY OF INTERLOCUTORY DECREE AND NOTICE OF AVAILABILITY."

SEE GENERAL FINDINGS OF FACT AND CONCLUSIONS OF LAW FOR FURTHER EXPLANATION OF YOUR CLAIMED WATER RIGHT. THESE FINDINGS CAN BE FOUND AS INDICATED IN THE DOCUMENT ENTITLED "NOTICE OF ENTRY OF INTERLOCUTORY DECREE AND NOTICE OF AVAILABILITY." IF YOU NEED OBJECTION FORMS, OR HAVE QUESTIONS ABOUT WATER COURT PROCEDURES OR CHANGES TO YOUR RIGHT, YOU CAN CONTACT THE WATER COURT BY CALLING 1-800-624-3270 (WITHIN MONTANA ONLY) OR 1-406-586-4364, OR BY WRITING TO P.O. BOX 1389, BOZEMAN, MT 59711-1389.

**INTERLOCUTORY DECREE
SMITH RIVER
BASIN 41J
ABSTRACT OF WATER RIGHT CLAIM**

IMPORTANT NOTICE

YOUR WATER RIGHT AS SHOWN ON THIS ABSTRACT MAY HAVE CHANGES FROM YOUR WATER RIGHT AS CLAIMED OR AMENDED. AN ASTERISK (*) HAS BEEN PLACED NEXT TO EACH ITEM CHANGED BY THE MONTANA WATER COURT OR BY THE DEPARTMENT OF NATURAL RESOURCES AND CONSERVATION (DNRC) DURING THE PREPARATION OF THIS INTERLOCUTORY DECREE. THESE CHANGES ARE AUTHORIZED BY THE MONTANA SUPREME COURT WATER RIGHT CLAIMS EXAMINATION RULES OR BY ORDER OF THE WATER COURT.

OBJECTIONS MAY BE FILED ACCORDING TO THE PROCEDURES OUTLINED IN THE DOCUMENT ENTITLED "NOTICE OF ENTRY OF INTERLOCUTORY DECREE AND NOTICE OF AVAILABILITY."

Water Right Number: 41J 30105358 STATEMENT OF CLAIM

Version: 1 -- ORIGINAL RIGHT

Status: ACTIVE

Owners: CASTLE MOUNTAIN RANCH INC
PO BOX 409
WHITE SULPHUR SPRINGS, MT 59645-0409

Priority Date: MARCH 19, 1908

Type of Historical Right: USE

Purpose (Use): STOCK

Flow Rate: 35.00 GPM

***Volume:** THIS RIGHT INCLUDES THE AMOUNT OF WATER CONSUMPTIVELY USED FOR STOCKWATERING PURPOSES AT THE RATE OF 30 GALLONS PER DAY PER ANIMAL UNIT. ANIMAL UNITS SHALL BE BASED ON REASONABLE CARRYING CAPACITY AND HISTORICAL USE OF THE AREA SERVICED BY THIS WATER SOURCE.

Source Name: SPRING, UNNAMED TRIBUTARY OF SHEEP CREEK

Source Type: GROUNDWATER

ALSO KNOWN AS PASTURE SPRING

***Point of Diversion and Means of Diversion:**

<u>ID</u>	<u>Govt Lot</u>	<u>Qtr Sec</u>	<u>Sec</u>	<u>Twp</u>	<u>Rge</u>	<u>County</u>
1		NESENE	29	12N	7E	MEAGHER

Period of Diversion: JANUARY 1 TO DECEMBER 31

Diversion Means: DEVELOPED SPRING

Period of Use: JANUARY 1 TO DECEMBER 31

***Place of Use:**

<u>ID</u>	<u>Acres</u>	<u>Govt Lot</u>	<u>Qtr Sec</u>	<u>Sec</u>	<u>Twp</u>	<u>Rge</u>	<u>County</u>
1			NESENE	29	12N	7E	MEAGHER

Remarks:

THE FOLLOWING ISSUES WERE IDENTIFIED BY THE DNRC DURING ITS EXAMINATION OF THIS WATER RIGHT CLAIM.

THIS CLAIM NUMBER WAS NOT INCLUDED IN THE BASIN 41J DECREE ISSUED 12/16/2010.

A BETTER UNDERSTANDING OF YOUR CLAIMED WATER RIGHT CAN BE OBTAINED BY COMPARING YOUR RIGHT WITH OTHER CLAIMS IN THE BASIN. FOR EXAMPLE, COMPARE PRIORITY DATES, FLOW RATES, VOLUMES, OR ACRES IRRIGATED. ALSO, YOUR WATER RIGHT MAY BE SUBJECT TO WATER RIGHTS IN ADJOINING SUBBASINS OR BASINS AS WELL AS BEING SUBJECT TO OTHER RIGHTS ON YOUR SOURCE OF SUPPLY. FINALLY, YOUR WATER RIGHT MAY BE SUBJECT TO INDIAN RESERVED AND FEDERAL RESERVED WATER RIGHTS.

COMPLETE DETAILS REGARDING THE DNRC PREPARATION OF THIS INTERLOCUTORY DECREE AND RELATED MATERIALS CAN BE REVIEWED AT THE OFFICE LOCATIONS IDENTIFIED IN THE DOCUMENT ENTITLED "NOTICE OF ENTRY OF INTERLOCUTORY DECREE AND NOTICE OF AVAILABILITY."

SEE GENERAL FINDINGS OF FACT AND CONCLUSIONS OF LAW FOR FURTHER EXPLANATION OF YOUR CLAIMED WATER RIGHT. THESE FINDINGS CAN BE FOUND AS INDICATED IN THE DOCUMENT ENTITLED "NOTICE OF ENTRY OF INTERLOCUTORY DECREE AND NOTICE OF AVAILABILITY." IF YOU NEED OBJECTION FORMS, OR HAVE QUESTIONS ABOUT WATER COURT PROCEDURES OR CHANGES TO YOUR RIGHT, YOU CAN CONTACT THE WATER COURT BY CALLING 1-800-624-3270 (WITHIN MONTANA ONLY) OR 1-406-586-4364, OR BY WRITING TO P.O. BOX 1389, BOZEMAN, MT 59711-1389.

**INTERLOCUTORY DECREE
SMITH RIVER
BASIN 41J
ABSTRACT OF WATER RIGHT CLAIM**

IMPORTANT NOTICE

YOUR WATER RIGHT AS SHOWN ON THIS ABSTRACT MAY HAVE CHANGES FROM YOUR WATER RIGHT AS CLAIMED OR AMENDED. AN ASTERISK (*) HAS BEEN PLACED NEXT TO EACH ITEM CHANGED BY THE MONTANA WATER COURT OR BY THE DEPARTMENT OF NATURAL RESOURCES AND CONSERVATION (DNRC) DURING THE PREPARATION OF THIS INTERLOCUTORY DECREE. THESE CHANGES ARE AUTHORIZED BY THE MONTANA SUPREME COURT WATER RIGHT CLAIMS EXAMINATION RULES OR BY ORDER OF THE WATER COURT.

OBJECTIONS MAY BE FILED ACCORDING TO THE PROCEDURES OUTLINED IN THE DOCUMENT ENTITLED "NOTICE OF ENTRY OF INTERLOCUTORY DECREE AND NOTICE OF AVAILABILITY."

Water Right Number: 41J 30105364 STATEMENT OF CLAIM

Version: 1 -- ORIGINAL RIGHT

Status: ACTIVE

Owners: CASTLE MOUNTAIN RANCH INC
PO BOX 409
WHITE SULPHUR SPRINGS, MT 59645-0409

Priority Date: MARCH 19, 1908

Type of Historical Right: USE

Purpose (Use): STOCK

Flow Rate: 35.00 GPM

***Volume:** THIS RIGHT INCLUDES THE AMOUNT OF WATER CONSUMPTIVELY USED FOR STOCKWATERING PURPOSES AT THE RATE OF 30 GALLONS PER DAY PER ANIMAL UNIT. ANIMAL UNITS SHALL BE BASED ON REASONABLE CARRYING CAPACITY AND HISTORICAL USE OF THE AREA SERVICED BY THIS WATER SOURCE.

Source Name: SPRING, UNNAMED TRIBUTARY OF SHEEP CREEK

Source Type: GROUNDWATER
ALSO KNOWN AS HANSON BOUNDARY SPRING

Point of Diversion and Means of Diversion:

<u>ID</u>	<u>Govt Lot</u>	<u>Qtr Sec</u>	<u>Sec</u>	<u>Twp</u>	<u>Rge</u>	<u>County</u>
1		NWSWNE	30	12N	7E	MEAGHER

Period of Diversion: JANUARY 1 TO DECEMBER 31

Diversion Means: DEVELOPED SPRING

Period of Use: JANUARY 1 TO DECEMBER 31

Place of Use:

<u>ID</u>	<u>Acres</u>	<u>Govt Lot</u>	<u>Qtr Sec</u>	<u>Sec</u>	<u>Twp</u>	<u>Rge</u>	<u>County</u>
1			NWSWNE	30	12N	7E	MEAGHER

Remarks:

THE FOLLOWING ISSUES WERE IDENTIFIED BY THE DNRC DURING ITS EXAMINATION OF THIS WATER RIGHT CLAIM.

THIS CLAIM NUMBER WAS NOT INCLUDED IN THE BASIN 41J DECREE ISSUED 12/16/2010.

A BETTER UNDERSTANDING OF YOUR CLAIMED WATER RIGHT CAN BE OBTAINED BY COMPARING YOUR RIGHT WITH OTHER CLAIMS IN THE BASIN. FOR EXAMPLE, COMPARE PRIORITY DATES, FLOW RATES, VOLUMES, OR ACRES IRRIGATED. ALSO, YOUR WATER RIGHT MAY BE SUBJECT TO WATER RIGHTS IN ADJOINING SUBBASINS OR BASINS AS WELL AS BEING SUBJECT TO OTHER RIGHTS ON YOUR SOURCE OF SUPPLY. FINALLY, YOUR WATER RIGHT MAY BE SUBJECT TO INDIAN RESERVED AND FEDERAL RESERVED WATER RIGHTS.

COMPLETE DETAILS REGARDING THE DNRC PREPARATION OF THIS INTERLOCUTORY DECREE AND RELATED MATERIALS CAN BE REVIEWED AT THE OFFICE LOCATIONS IDENTIFIED IN THE DOCUMENT ENTITLED "NOTICE OF ENTRY OF INTERLOCUTORY DECREE AND NOTICE OF AVAILABILITY."

SEE GENERAL FINDINGS OF FACT AND CONCLUSIONS OF LAW FOR FURTHER EXPLANATION OF YOUR CLAIMED WATER RIGHT. THESE FINDINGS CAN BE FOUND AS INDICATED IN THE DOCUMENT ENTITLED "NOTICE OF ENTRY OF INTERLOCUTORY DECREE AND NOTICE OF AVAILABILITY." IF YOU NEED OBJECTION FORMS, OR HAVE QUESTIONS ABOUT WATER COURT PROCEDURES OR CHANGES TO YOUR RIGHT, YOU CAN CONTACT THE WATER COURT BY CALLING 1-800-624-3270 (WITHIN MONTANA ONLY) OR 1-406-586-4364, OR BY WRITING TO P.O. BOX 1389, BOZEMAN, MT 59771-1389.

**INTERLOCUTORY DECREE
SMITH RIVER
BASIN 41J
ABSTRACT OF WATER RIGHT CLAIM**

IMPORTANT NOTICE

YOUR WATER RIGHT AS SHOWN ON THIS ABSTRACT MAY HAVE CHANGES FROM YOUR WATER RIGHT AS CLAIMED OR AMENDED. AN ASTERISK (*) HAS BEEN PLACED NEXT TO EACH ITEM CHANGED BY THE MONTANA WATER COURT OR BY THE DEPARTMENT OF NATURAL RESOURCES AND CONSERVATION (DNRC) DURING THE PREPARATION OF THIS INTERLOCUTORY DECREE. THESE CHANGES ARE AUTHORIZED BY THE MONTANA SUPREME COURT WATER RIGHT CLAIMS EXAMINATION RULES OR BY ORDER OF THE WATER COURT.

OBJECTIONS MAY BE FILED ACCORDING TO THE PROCEDURES OUTLINED IN THE DOCUMENT ENTITLED "NOTICE OF ENTRY OF INTERLOCUTORY DECREE AND NOTICE OF AVAILABILITY."

Water Right Number: 41J 30105366 STATEMENT OF CLAIM
Version: 1 -- ORIGINAL RIGHT
Status: ACTIVE

Owners: CASTLE MOUNTAIN RANCH INC
PO BOX 409
WHITE SULPHUR SPRINGS, MT 59645-0409

Priority Date: JUNE 20, 1901

Type of Historical Right: USE

Purpose (Use): STOCK

Flow Rate: 35.00 GPM

***Volume:** THIS RIGHT INCLUDES THE AMOUNT OF WATER CONSUMPTIVELY USED FOR STOCKWATERING PURPOSES AT THE RATE OF 30 GALLONS PER DAY PER ANIMAL UNIT. ANIMAL UNITS SHALL BE BASED ON REASONABLE CARRYING CAPACITY AND HISTORICAL USE OF THE AREA SERVICED BY THIS WATER SOURCE.

Source Name: SPRING, UNNAMED TRIBUTARY OF SHEEP CREEK

Source Type: GROUNDWATER
ALSO KNOWN AS STRAWBERRY SPRING

Point of Diversion and Means of Diversion:

<u>ID</u>	<u>Govt Lot</u>	<u>Qtr Sec</u>	<u>Sec</u>	<u>Twp</u>	<u>Rge</u>	<u>County</u>
1		SWNWNE	30	12N	7E	MEAGHER

Period of Diversion: JANUARY 1 TO DECEMBER 31

Diversion Means: DEVELOPED SPRING

Period of Use: JANUARY 1 TO DECEMBER 31

Place of Use:

<u>ID</u>	<u>Acres</u>	<u>Govt Lot</u>	<u>Qtr Sec</u>	<u>Sec</u>	<u>Twp</u>	<u>Rge</u>	<u>County</u>
1			SWNWNE	30	12N	7E	MEAGHER

Remarks:

THE FOLLOWING ISSUES WERE IDENTIFIED BY THE DNRC DURING ITS EXAMINATION OF THIS WATER RIGHT CLAIM.

THIS CLAIM NUMBER WAS NOT INCLUDED IN THE BASIN 41J DECREE ISSUED 12/16/2010.

A BETTER UNDERSTANDING OF YOUR CLAIMED WATER RIGHT CAN BE OBTAINED BY COMPARING YOUR RIGHT WITH OTHER CLAIMS IN THE BASIN. FOR EXAMPLE, COMPARE PRIORITY DATES, FLOW RATES, VOLUMES, OR ACRES IRRIGATED. ALSO, YOUR WATER RIGHT MAY BE SUBJECT TO WATER RIGHTS IN ADJOINING SUBBASINS OR BASINS AS WELL AS BEING SUBJECT TO OTHER RIGHTS ON YOUR SOURCE OF SUPPLY. FINALLY, YOUR WATER RIGHT MAY BE SUBJECT TO INDIAN RESERVED AND FEDERAL RESERVED WATER RIGHTS.

COMPLETE DETAILS REGARDING THE DNRC PREPARATION OF THIS INTERLOCUTORY DECREE AND RELATED MATERIALS CAN BE REVIEWED AT THE OFFICE LOCATIONS IDENTIFIED IN THE DOCUMENT ENTITLED "NOTICE OF ENTRY OF INTERLOCUTORY DECREE AND NOTICE OF AVAILABILITY."

SEE GENERAL FINDINGS OF FACT AND CONCLUSIONS OF LAW FOR FURTHER EXPLANATION OF YOUR CLAIMED WATER RIGHT. THESE FINDINGS CAN BE FOUND AS INDICATED IN THE DOCUMENT ENTITLED "NOTICE OF ENTRY OF INTERLOCUTORY DECREE AND NOTICE OF AVAILABILITY." IF YOU NEED OBJECTION FORMS, OR HAVE QUESTIONS ABOUT WATER COURT PROCEDURES OR CHANGES TO YOUR RIGHT, YOU CAN CONTACT THE WATER COURT BY CALLING 1-800-624-3270 (WITHIN MONTANA ONLY) OR 1-406-586-4364, OR BY WRITING TO P.O. BOX 1389, BOZEMAN, MT 59711-1389.

**INTERLOCUTORY DECREE
SMITH RIVER
BASIN 41J
ABSTRACT OF WATER RIGHT CLAIM**

IMPORTANT NOTICE

YOUR WATER RIGHT AS SHOWN ON THIS ABSTRACT MAY HAVE CHANGES FROM YOUR WATER RIGHT AS CLAIMED OR AMENDED. AN ASTERISK (*) HAS BEEN PLACED NEXT TO EACH ITEM CHANGED BY THE MONTANA WATER COURT OR BY THE DEPARTMENT OF NATURAL RESOURCES AND CONSERVATION (DNRC) DURING THE PREPARATION OF THIS INTERLOCUTORY DECREE. THESE CHANGES ARE AUTHORIZED BY THE MONTANA SUPREME COURT WATER RIGHT CLAIMS EXAMINATION RULES OR BY ORDER OF THE WATER COURT.

OBJECTIONS MAY BE FILED ACCORDING TO THE PROCEDURES OUTLINED IN THE DOCUMENT ENTITLED "NOTICE OF ENTRY OF INTERLOCUTORY DECREE AND NOTICE OF AVAILABILITY."

Water Right Number: 41J 30105367 STATEMENT OF CLAIM

Version: 1 -- ORIGINAL RIGHT

Status: ACTIVE

Owners: CASTLE MOUNTAIN RANCH INC
PO BOX 409
WHITE SULPHUR SPRINGS, MT 59645-0409

Priority Date: JUNE 20, 1901

Type of Historical Right: USE

Purpose (Use): STOCK

Flow Rate: 35.00 GPM

***Volume:** THIS RIGHT INCLUDES THE AMOUNT OF WATER CONSUMPTIVELY USED FOR STOCKWATERING PURPOSES AT THE RATE OF 30 GALLONS PER DAY PER ANIMAL UNIT. ANIMAL UNITS SHALL BE BASED ON REASONABLE CARRYING CAPACITY AND HISTORICAL USE OF THE AREA SERVICED BY THIS WATER SOURCE.

Source Name: SPRING, UNNAMED TRIBUTARY OF SHEEP CREEK

Source Type: GROUNDWATER
ALSO KNOWN AS WEST MEADOW SPRING

Point of Diversion and Means of Diversion:

<u>ID</u>	<u>Govt Lot</u>	<u>Qtr Sec</u>	<u>Sec</u>	<u>Twp</u>	<u>Rge</u>	<u>County</u>
1		SWNE	30	12N	7E	MEAGHER

Period of Diversion: JANUARY 1 TO DECEMBER 31

Diversion Means: DEVELOPED SPRING

Period of Use: JANUARY 1 TO DECEMBER 31

Place of Use:

<u>ID</u>	<u>Acres</u>	<u>Govt Lot</u>	<u>Qtr Sec</u>	<u>Sec</u>	<u>Twp</u>	<u>Rge</u>	<u>County</u>
1			SWNE	30	12N	7E	MEAGHER

Remarks:

THE FOLLOWING ISSUES WERE IDENTIFIED BY THE DNRC DURING ITS EXAMINATION OF THIS WATER RIGHT CLAIM.

THIS CLAIM NUMBER WAS NOT INCLUDED IN THE BASIN 41J DECREE ISSUED 12/16/2010.

A BETTER UNDERSTANDING OF YOUR CLAIMED WATER RIGHT CAN BE OBTAINED BY COMPARING YOUR RIGHT WITH OTHER CLAIMS IN THE BASIN. FOR EXAMPLE, COMPARE PRIORITY DATES, FLOW RATES, VOLUMES, OR ACRES IRRIGATED. ALSO, YOUR WATER RIGHT MAY BE SUBJECT TO WATER RIGHTS IN ADJOINING SUBBASINS OR BASINS AS WELL AS BEING SUBJECT TO OTHER RIGHTS ON YOUR SOURCE OF SUPPLY. FINALLY, YOUR WATER RIGHT MAY BE SUBJECT TO INDIAN RESERVED AND FEDERAL RESERVED WATER RIGHTS.

COMPLETE DETAILS REGARDING THE DNRC PREPARATION OF THIS INTERLOCUTORY DECREE AND RELATED MATERIALS CAN BE REVIEWED AT THE OFFICE LOCATIONS IDENTIFIED IN THE DOCUMENT ENTITLED "NOTICE OF ENTRY OF INTERLOCUTORY DECREE AND NOTICE OF AVAILABILITY."

SEE GENERAL FINDINGS OF FACT AND CONCLUSIONS OF LAW FOR FURTHER EXPLANATION OF YOUR CLAIMED WATER RIGHT. THESE FINDINGS CAN BE FOUND AS INDICATED IN THE DOCUMENT ENTITLED "NOTICE OF ENTRY OF INTERLOCUTORY DECREE AND NOTICE OF AVAILABILITY." IF YOU NEED OBJECTION FORMS, OR HAVE QUESTIONS ABOUT WATER COURT PROCEDURES OR CHANGES TO YOUR RIGHT, YOU CAN CONTACT THE WATER COURT BY CALLING 1-800-624-3270 (WITHIN MONTANA ONLY) OR 1-406-586-4364, OR BY WRITING TO P.O. BOX 1389, BOZEMAN, MT 59711-1389.

**INTERLOCUTORY DECREE
SMITH RIVER
BASIN 41J
ABSTRACT OF WATER RIGHT CLAIM**

IMPORTANT NOTICE

YOUR WATER RIGHT AS SHOWN ON THIS ABSTRACT MAY HAVE CHANGES FROM YOUR WATER RIGHT AS CLAIMED OR AMENDED. AN ASTERISK (*) HAS BEEN PLACED NEXT TO EACH ITEM CHANGED BY THE MONTANA WATER COURT OR BY THE DEPARTMENT OF NATURAL RESOURCES AND CONSERVATION (DNRC) DURING THE PREPARATION OF THIS INTERLOCUTORY DECREE. THESE CHANGES ARE AUTHORIZED BY THE MONTANA SUPREME COURT WATER RIGHT CLAIMS EXAMINATION RULES OR BY ORDER OF THE WATER COURT.

OBJECTIONS MAY BE FILED ACCORDING TO THE PROCEDURES OUTLINED IN THE DOCUMENT ENTITLED "NOTICE OF ENTRY OF INTERLOCUTORY DECREE AND NOTICE OF AVAILABILITY."

Water Right Number: 41J 30105368 STATEMENT OF CLAIM
Version: 1 -- ORIGINAL RIGHT
Status: ACTIVE

Owners: CASTLE MOUNTAIN RANCH INC
PO BOX 409
WHITE SULPHUR SPRINGS, MT 59645-0409

Priority Date: JUNE 1, 1916

Type of Historical Right: USE

Purpose (Use): STOCK

Flow Rate: 35.00 GPM

***Volume:** THIS RIGHT INCLUDES THE AMOUNT OF WATER CONSUMPTIVELY USED FOR STOCKWATERING PURPOSES AT THE RATE OF 30 GALLONS PER DAY PER ANIMAL UNIT. ANIMAL UNITS SHALL BE BASED ON REASONABLE CARRYING CAPACITY AND HISTORICAL USE OF THE AREA SERVICED BY THIS WATER SOURCE.

***Source Name:** SPRING, UNNAMED TRIBUTARY OF LITTLE SHEEP CREEK

Source Type: GROUNDWATER
ALSO KNOWN AS FIASCO SPRING

Point of Diversion and Means of Diversion:

<u>ID</u>	<u>Govt Lot</u>	<u>Qtr Sec</u>	<u>Sec</u>	<u>Twp</u>	<u>Rge</u>	<u>County</u>
1		SWNESE	32	12N	7E	MEAGHER

Period of Diversion: JANUARY 1 TO DECEMBER 31

Diversion Means: DEVELOPED SPRING

Period of Use: JANUARY 1 TO DECEMBER 31

Place of Use:

<u>ID</u>	<u>Acres</u>	<u>Govt Lot</u>	<u>Qtr Sec</u>	<u>Sec</u>	<u>Twp</u>	<u>Rge</u>	<u>County</u>
1			SWNESE	32	12N	7E	MEAGHER

Remarks:

THE FOLLOWING ISSUES WERE IDENTIFIED BY THE DNRC DURING ITS EXAMINATION OF THIS WATER RIGHT CLAIM.

THIS CLAIM NUMBER WAS NOT INCLUDED IN THE BASIN 41J DECREE ISSUED 12/16/2010.

A BETTER UNDERSTANDING OF YOUR CLAIMED WATER RIGHT CAN BE OBTAINED BY COMPARING YOUR RIGHT WITH OTHER CLAIMS IN THE BASIN. FOR EXAMPLE, COMPARE PRIORITY DATES, FLOW RATES, VOLUMES, OR ACRES IRRIGATED. ALSO, YOUR WATER RIGHT MAY BE SUBJECT TO WATER RIGHTS IN ADJOINING SUBBASINS OR BASINS AS WELL AS BEING SUBJECT TO OTHER RIGHTS ON YOUR SOURCE OF SUPPLY. FINALLY, YOUR WATER RIGHT MAY BE SUBJECT TO INDIAN RESERVED AND FEDERAL RESERVED WATER RIGHTS.

COMPLETE DETAILS REGARDING THE DNRC PREPARATION OF THIS INTERLOCUTORY DECREE AND RELATED MATERIALS CAN BE REVIEWED AT THE OFFICE LOCATIONS IDENTIFIED IN THE DOCUMENT ENTITLED "NOTICE OF ENTRY OF INTERLOCUTORY DECREE AND NOTICE OF AVAILABILITY."

SEE GENERAL FINDINGS OF FACT AND CONCLUSIONS OF LAW FOR FURTHER EXPLANATION OF YOUR CLAIMED WATER RIGHT. THESE FINDINGS CAN BE FOUND AS INDICATED IN THE DOCUMENT ENTITLED "NOTICE OF ENTRY OF INTERLOCUTORY DECREE AND NOTICE OF AVAILABILITY." IF YOU NEED OBJECTION FORMS, OR HAVE QUESTIONS ABOUT WATER COURT PROCEDURES OR CHANGES TO YOUR RIGHT, YOU CAN CONTACT THE WATER COURT BY CALLING 1-800-624-3270 (WITHIN MONTANA ONLY) OR 1-406-586-4364, OR BY WRITING TO P.O. BOX 1389, BOZEMAN, MT 59711-1389.

**INTERLOCUTORY DECREE
SMITH RIVER
BASIN 41J
ABSTRACT OF WATER RIGHT CLAIM**

IMPORTANT NOTICE

YOUR WATER RIGHT AS SHOWN ON THIS ABSTRACT MAY HAVE CHANGES FROM YOUR WATER RIGHT AS CLAIMED OR AMENDED. AN ASTERISK (*) HAS BEEN PLACED NEXT TO EACH ITEM CHANGED BY THE MONTANA WATER COURT OR BY THE DEPARTMENT OF NATURAL RESOURCES AND CONSERVATION (DNRC) DURING THE PREPARATION OF THIS INTERLOCUTORY DECREE. THESE CHANGES ARE AUTHORIZED BY THE MONTANA SUPREME COURT WATER RIGHT CLAIMS EXAMINATION RULES OR BY ORDER OF THE WATER COURT.

OBJECTIONS MAY BE FILED ACCORDING TO THE PROCEDURES OUTLINED IN THE DOCUMENT ENTITLED "NOTICE OF ENTRY OF INTERLOCUTORY DECREE AND NOTICE OF AVAILABILITY."

Water Right Number: 41J 30105370 STATEMENT OF CLAIM
Version: 1 -- ORIGINAL RIGHT
Status: ACTIVE

Owners: CASTLE MOUNTAIN RANCH INC
PO BOX 409
WHITE SULPHUR SPRINGS, MT 59645-0409

Priority Date: APRIL 22, 1916

Type of Historical Right: USE

Purpose (Use): STOCK

Flow Rate: 35.00 GPM

***Volume:** THIS RIGHT INCLUDES THE AMOUNT OF WATER CONSUMPTIVELY USED FOR STOCKWATERING PURPOSES AT THE RATE OF 30 GALLONS PER DAY PER ANIMAL UNIT. ANIMAL UNITS SHALL BE BASED ON REASONABLE CARRYING CAPACITY AND HISTORICAL USE OF THE AREA SERVICED BY THIS WATER SOURCE.

***Source Name:** SPRING, UNNAMED TRIBUTARY OF LITTLE SHEEP CREEK

Source Type: GROUNDWATER
ALSO KNOWN AS FISH POND SPRING

Point of Diversion and Means of Diversion:

<u>ID</u>	<u>Govt Lot</u>	<u>Qtr Sec</u>	<u>Sec</u>	<u>Twp</u>	<u>Rge</u>	<u>County</u>
1		SESWSE	33	12N	7E	MEAGHER

Period of Diversion: JANUARY 1 TO DECEMBER 31

Diversion Means: DEVELOPED SPRING

Period of Use: JANUARY 1 TO DECEMBER 31

Place of Use:

<u>ID</u>	<u>Acres</u>	<u>Govt Lot</u>	<u>Qtr Sec</u>	<u>Sec</u>	<u>Twp</u>	<u>Rge</u>	<u>County</u>
1			SESWSE	33	12N	7E	MEAGHER

Remarks:

THE FOLLOWING ISSUES WERE IDENTIFIED BY THE DNRC DURING ITS EXAMINATION OF THIS WATER RIGHT CLAIM.

THIS CLAIM NUMBER WAS NOT INCLUDED IN THE BASIN 41J DECREE ISSUED 12/16/2010.

A BETTER UNDERSTANDING OF YOUR CLAIMED WATER RIGHT CAN BE OBTAINED BY COMPARING YOUR RIGHT WITH OTHER CLAIMS IN THE BASIN. FOR EXAMPLE, COMPARE PRIORITY DATES, FLOW RATES, VOLUMES, OR ACRES IRRIGATED. ALSO, YOUR WATER RIGHT MAY BE SUBJECT TO WATER RIGHTS IN ADJOINING SUBBASINS OR BASINS AS WELL AS BEING SUBJECT TO OTHER RIGHTS ON YOUR SOURCE OF SUPPLY. FINALLY, YOUR WATER RIGHT MAY BE SUBJECT TO INDIAN RESERVED AND FEDERAL RESERVED WATER RIGHTS.

COMPLETE DETAILS REGARDING THE DNRC PREPARATION OF THIS INTERLOCUTORY DECREE AND RELATED MATERIALS CAN BE REVIEWED AT THE OFFICE LOCATIONS IDENTIFIED IN THE DOCUMENT ENTITLED "NOTICE OF ENTRY OF INTERLOCUTORY DECREE AND NOTICE OF AVAILABILITY."

SEE GENERAL FINDINGS OF FACT AND CONCLUSIONS OF LAW FOR FURTHER EXPLANATION OF YOUR CLAIMED WATER RIGHT. THESE FINDINGS CAN BE FOUND AS INDICATED IN THE DOCUMENT ENTITLED "NOTICE OF ENTRY OF INTERLOCUTORY DECREE AND NOTICE OF AVAILABILITY." IF YOU NEED OBJECTION FORMS, OR HAVE QUESTIONS ABOUT WATER COURT PROCEDURES OR CHANGES TO YOUR RIGHT, YOU CAN CONTACT THE WATER COURT BY CALLING 1-800-624-3270 (WITHIN MONTANA ONLY) OR 1-406-586-4364, OR BY WRITING TO P.O. BOX 1389, BOZEMAN, MT 59711-1389.

**INTERLOCUTORY DECREE
SMITH RIVER
BASIN 41J
ABSTRACT OF WATER RIGHT CLAIM**

IMPORTANT NOTICE

YOUR WATER RIGHT AS SHOWN ON THIS ABSTRACT MAY HAVE CHANGES FROM YOUR WATER RIGHT AS CLAIMED OR AMENDED. AN ASTERISK (*) HAS BEEN PLACED NEXT TO EACH ITEM CHANGED BY THE MONTANA WATER COURT OR BY THE DEPARTMENT OF NATURAL RESOURCES AND CONSERVATION (DNRC) DURING THE PREPARATION OF THIS INTERLOCUTORY DECREE. THESE CHANGES ARE AUTHORIZED BY THE MONTANA SUPREME COURT WATER RIGHT CLAIMS EXAMINATION RULES OR BY ORDER OF THE WATER COURT.

OBJECTIONS MAY BE FILED ACCORDING TO THE PROCEDURES OUTLINED IN THE DOCUMENT ENTITLED "NOTICE OF ENTRY OF INTERLOCUTORY DECREE AND NOTICE OF AVAILABILITY."

Water Right Number: 41J 30105371 STATEMENT OF CLAIM

Version: 1 -- ORIGINAL RIGHT

Status: ACTIVE

Owners: CASTLE MOUNTAIN RANCH INC
PO BOX 409
WHITE SULPHUR SPRINGS, MT 59645-0409

Priority Date: APRIL 22, 1916

Type of Historical Right: USE

Purpose (Use): STOCK

Flow Rate: 35.00 GPM

***Volume:** THIS RIGHT INCLUDES THE AMOUNT OF WATER CONSUMPTIVELY USED FOR STOCKWATERING PURPOSES AT THE RATE OF 30 GALLONS PER DAY PER ANIMAL UNIT. ANIMAL UNITS SHALL BE BASED ON REASONABLE CARRYING CAPACITY AND HISTORICAL USE OF THE AREA SERVICED BY THIS WATER SOURCE.

***Source Name:** SPRING, UNNAMED TRIBUTARY OF LITTLE SHEEP CREEK

Source Type: GROUNDWATER

Point of Diversion and Means of Diversion:

<u>ID</u>	<u>Govt Lot</u>	<u>Qtr Sec</u>	<u>Sec</u>	<u>Twp</u>	<u>Rge</u>	<u>County</u>
1		NENWSE	33	12N	7E	MEAGHER

Period of Diversion: JANUARY 1 TO DECEMBER 31

Diversion Means: DEVELOPED SPRING

Period of Use: JANUARY 1 TO DECEMBER 31

Place of Use:

<u>ID</u>	<u>Acres</u>	<u>Govt Lot</u>	<u>Qtr Sec</u>	<u>Sec</u>	<u>Twp</u>	<u>Rge</u>	<u>County</u>
1			NENWSE	33	12N	7E	MEAGHER

Remarks:

THE FOLLOWING ISSUES WERE IDENTIFIED BY THE DNRC DURING ITS EXAMINATION OF THIS WATER RIGHT CLAIM.

THIS CLAIM NUMBER WAS NOT INCLUDED IN THE BASIN 41J DECREE ISSUED 12/16/2010.

A BETTER UNDERSTANDING OF YOUR CLAIMED WATER RIGHT CAN BE OBTAINED BY COMPARING YOUR RIGHT WITH OTHER CLAIMS IN THE BASIN. FOR EXAMPLE, COMPARE PRIORITY DATES, FLOW RATES, VOLUMES, OR ACRES IRRIGATED. ALSO, YOUR WATER RIGHT MAY BE SUBJECT TO WATER RIGHTS IN ADJOINING SUBBASINS OR BASINS AS WELL AS BEING SUBJECT TO OTHER RIGHTS ON YOUR SOURCE OF SUPPLY. FINALLY, YOUR WATER RIGHT MAY BE SUBJECT TO INDIAN RESERVED AND FEDERAL RESERVED WATER RIGHTS.

COMPLETE DETAILS REGARDING THE DNRC PREPARATION OF THIS INTERLOCUTORY DECREE AND RELATED MATERIALS CAN BE REVIEWED AT THE OFFICE LOCATIONS IDENTIFIED IN THE DOCUMENT ENTITLED "NOTICE OF ENTRY OF INTERLOCUTORY DECREE AND NOTICE OF AVAILABILITY."

SEE GENERAL FINDINGS OF FACT AND CONCLUSIONS OF LAW FOR FURTHER EXPLANATION OF YOUR CLAIMED WATER RIGHT. THESE FINDINGS CAN BE FOUND AS INDICATED IN THE DOCUMENT ENTITLED "NOTICE OF ENTRY OF INTERLOCUTORY DECREE AND NOTICE OF AVAILABILITY." IF YOU NEED OBJECTION FORMS, OR HAVE QUESTIONS ABOUT WATER COURT PROCEDURES OR CHANGES TO YOUR RIGHT, YOU CAN CONTACT THE WATER COURT BY CALLING 1-800-624-3270 (WITHIN MONTANA ONLY) OR 1-406-586-4364, OR BY WRITING TO P.O. BOX 1389, BOZEMAN, MT 59771-1389.

**INTERLOCUTORY DECREE
SMITH RIVER
BASIN 41J
ABSTRACT OF WATER RIGHT CLAIM**

IMPORTANT NOTICE

YOUR WATER RIGHT AS SHOWN ON THIS ABSTRACT MAY HAVE CHANGES FROM YOUR WATER RIGHT AS CLAIMED OR AMENDED. AN ASTERISK (*) HAS BEEN PLACED NEXT TO EACH ITEM CHANGED BY THE MONTANA WATER COURT OR BY THE DEPARTMENT OF NATURAL RESOURCES AND CONSERVATION (DNRC) DURING THE PREPARATION OF THIS INTERLOCUTORY DECREE. THESE CHANGES ARE AUTHORIZED BY THE MONTANA SUPREME COURT WATER RIGHT CLAIMS EXAMINATION RULES OR BY ORDER OF THE WATER COURT.

OBJECTIONS MAY BE FILED ACCORDING TO THE PROCEDURES OUTLINED IN THE DOCUMENT ENTITLED "NOTICE OF ENTRY OF INTERLOCUTORY DECREE AND NOTICE OF AVAILABILITY."

Water Right Number: 41J 30105372 STATEMENT OF CLAIM
Version: 1 -- ORIGINAL RIGHT
Status: ACTIVE

Owners: CASTLE MOUNTAIN RANCH INC
PO BOX 409
WHITE SULPHUR SPRINGS, MT 59645-0409

Priority Date: APRIL 22, 1916

Type of Historical Right: USE

Purpose (Use): STOCK

Flow Rate: 35.00 GPM

***Volume:** THIS RIGHT INCLUDES THE AMOUNT OF WATER CONSUMPTIVELY USED FOR STOCKWATERING PURPOSES AT THE RATE OF 30 GALLONS PER DAY PER ANIMAL UNIT. ANIMAL UNITS SHALL BE BASED ON REASONABLE CARRYING CAPACITY AND HISTORICAL USE OF THE AREA SERVICED BY THIS WATER SOURCE.

***Source Name:** SPRING, UNNAMED TRIBUTARY OF LITTLE SHEEP CREEK

Source Type: GROUNDWATER

Point of Diversion and Means of Diversion:

<u>ID</u>	<u>Govt Lot</u>	<u>Qtr Sec</u>	<u>Sec</u>	<u>Twp</u>	<u>Rge</u>	<u>County</u>
1		NENESW	33	12N	7E	MEAGHER

Period of Diversion: JANUARY 1 TO DECEMBER 31

Diversion Means: DEVELOPED SPRING

Period of Use: JANUARY 1 TO DECEMBER 31

Place of Use:

<u>ID</u>	<u>Acres</u>	<u>Govt Lot</u>	<u>Qtr Sec</u>	<u>Sec</u>	<u>Twp</u>	<u>Rge</u>	<u>County</u>
1			NENESW	33	12N	7E	MEAGHER

Remarks:

THE FOLLOWING ISSUES WERE IDENTIFIED BY THE DNRC DURING ITS EXAMINATION OF THIS WATER RIGHT CLAIM.

THIS CLAIM NUMBER WAS NOT INCLUDED IN THE BASIN 41J DECREE ISSUED 12/16/2010.

A BETTER UNDERSTANDING OF YOUR CLAIMED WATER RIGHT CAN BE OBTAINED BY COMPARING YOUR RIGHT WITH OTHER CLAIMS IN THE BASIN. FOR EXAMPLE, COMPARE PRIORITY DATES, FLOW RATES, VOLUMES, OR ACRES IRRIGATED. ALSO, YOUR WATER RIGHT MAY BE SUBJECT TO WATER RIGHTS IN ADJOINING SUBBASINS OR BASINS AS WELL AS BEING SUBJECT TO OTHER RIGHTS ON YOUR SOURCE OF SUPPLY. FINALLY, YOUR WATER RIGHT MAY BE SUBJECT TO INDIAN RESERVED AND FEDERAL RESERVED WATER RIGHTS.

COMPLETE DETAILS REGARDING THE DNRC PREPARATION OF THIS INTERLOCUTORY DECREE AND RELATED MATERIALS CAN BE REVIEWED AT THE OFFICE LOCATIONS IDENTIFIED IN THE DOCUMENT ENTITLED "NOTICE OF ENTRY OF INTERLOCUTORY DECREE AND NOTICE OF AVAILABILITY."

SEE GENERAL FINDINGS OF FACT AND CONCLUSIONS OF LAW FOR FURTHER EXPLANATION OF YOUR CLAIMED WATER RIGHT. THESE FINDINGS CAN BE FOUND AS INDICATED IN THE DOCUMENT ENTITLED "NOTICE OF ENTRY OF INTERLOCUTORY DECREE AND NOTICE OF AVAILABILITY." IF YOU NEED OBJECTION FORMS, OR HAVE QUESTIONS ABOUT WATER COURT PROCEDURES OR CHANGES TO YOUR RIGHT, YOU CAN CONTACT THE WATER COURT BY CALLING 1-800-624-3270 (WITHIN MONTANA ONLY) OR 1-406-586-4364, OR BY WRITING TO P.O. BOX 1389, BOZEMAN, MT 59771-1389.

**INTERLOCUTORY DECREE
SMITH RIVER
BASIN 41J
ABSTRACT OF WATER RIGHT CLAIM**

IMPORTANT NOTICE

YOUR WATER RIGHT AS SHOWN ON THIS ABSTRACT MAY HAVE CHANGES FROM YOUR WATER RIGHT AS CLAIMED OR AMENDED. AN ASTERISK (*) HAS BEEN PLACED NEXT TO EACH ITEM CHANGED BY THE MONTANA WATER COURT OR BY THE DEPARTMENT OF NATURAL RESOURCES AND CONSERVATION (DNRC) DURING THE PREPARATION OF THIS INTERLOCUTORY DECREE. THESE CHANGES ARE AUTHORIZED BY THE MONTANA SUPREME COURT WATER RIGHT CLAIMS EXAMINATION RULES OR BY ORDER OF THE WATER COURT.

OBJECTIONS MAY BE FILED ACCORDING TO THE PROCEDURES OUTLINED IN THE DOCUMENT ENTITLED "NOTICE OF ENTRY OF INTERLOCUTORY DECREE AND NOTICE OF AVAILABILITY."

Water Right Number: 41J 30105550 STATEMENT OF CLAIM
Version: 1 -- ORIGINAL RIGHT
Status: ACTIVE

Owners: CASTLE MOUNTAIN RANCH INC
PO BOX 409
WHITE SULPHUR SPRINGS, MT 59645-0409

Priority Date: MARCH 14, 1917

Type of Historical Right: USE

Purpose (Use): STOCK

Flow Rate: 35.00 GPM

***Volume:** THIS RIGHT INCLUDES THE AMOUNT OF WATER CONSUMPTIVELY USED FOR STOCKWATERING PURPOSES AT THE RATE OF 30 GALLONS PER DAY PER ANIMAL UNIT. ANIMAL UNITS SHALL BE BASED ON REASONABLE CARRYING CAPACITY AND HISTORICAL USE OF THE AREA SERVICED BY THIS WATER SOURCE.

***Source Name:** SPRING, UNNAMED TRIBUTARY OF ICE CREEK

Source Type: GROUNDWATER

Point of Diversion and Means of Diversion:

<u>ID</u>	<u>Govt Lot</u>	<u>Qtr Sec</u>	<u>Sec</u>	<u>Twp</u>	<u>Rge</u>	<u>County</u>
1		NENENE	18	10N	8E	MEAGHER

Period of Diversion: JANUARY 1 TO DECEMBER 31

Diversion Means: DEVELOPED SPRING

Period of Use: JANUARY 1 TO DECEMBER 31

Place of Use:

<u>ID</u>	<u>Acres</u>	<u>Govt Lot</u>	<u>Qtr Sec</u>	<u>Sec</u>	<u>Twp</u>	<u>Rge</u>	<u>County</u>
1			NENENE	18	10N	8E	MEAGHER

Remarks:

THE FOLLOWING ISSUES WERE IDENTIFIED BY THE DNRC DURING ITS EXAMINATION OF THIS WATER RIGHT CLAIM.

THIS CLAIM NUMBER WAS NOT INCLUDED IN THE BASIN 41J DECREE ISSUED 12/16/2010.

A BETTER UNDERSTANDING OF YOUR CLAIMED WATER RIGHT CAN BE OBTAINED BY COMPARING YOUR RIGHT WITH OTHER CLAIMS IN THE BASIN. FOR EXAMPLE, COMPARE PRIORITY DATES, FLOW RATES, VOLUMES, OR ACRES IRRIGATED. ALSO, YOUR WATER RIGHT MAY BE SUBJECT TO WATER RIGHTS IN ADJOINING SUBBASINS OR BASINS AS WELL AS BEING SUBJECT TO OTHER RIGHTS ON YOUR SOURCE OF SUPPLY. FINALLY, YOUR WATER RIGHT MAY BE SUBJECT TO INDIAN RESERVED AND FEDERAL RESERVED WATER RIGHTS.

COMPLETE DETAILS REGARDING THE DNRC PREPARATION OF THIS INTERLOCUTORY DECREE AND RELATED MATERIALS CAN BE REVIEWED AT THE OFFICE LOCATIONS IDENTIFIED IN THE DOCUMENT ENTITLED "NOTICE OF ENTRY OF INTERLOCUTORY DECREE AND NOTICE OF AVAILABILITY."

SEE GENERAL FINDINGS OF FACT AND CONCLUSIONS OF LAW FOR FURTHER EXPLANATION OF YOUR CLAIMED WATER RIGHT. THESE FINDINGS CAN BE FOUND AS INDICATED IN THE DOCUMENT ENTITLED "NOTICE OF ENTRY OF INTERLOCUTORY DECREE AND NOTICE OF AVAILABILITY." IF YOU NEED OBJECTION FORMS, OR HAVE QUESTIONS ABOUT WATER COURT PROCEDURES OR CHANGES TO YOUR RIGHT, YOU CAN CONTACT THE WATER COURT BY CALLING 1-800-624-3270 (WITHIN MONTANA ONLY) OR 1-406-586-4364, OR BY WRITING TO P.O. BOX 1389, BOZEMAN, MT 59771-1389.

**INTERLOCUTORY DECREE
SMITH RIVER
BASIN 41J
ABSTRACT OF WATER RIGHT CLAIM**

IMPORTANT NOTICE

YOUR WATER RIGHT AS SHOWN ON THIS ABSTRACT MAY HAVE CHANGES FROM YOUR WATER RIGHT AS CLAIMED OR AMENDED. AN ASTERISK (*) HAS BEEN PLACED NEXT TO EACH ITEM CHANGED BY THE MONTANA WATER COURT OR BY THE DEPARTMENT OF NATURAL RESOURCES AND CONSERVATION (DNRC) DURING THE PREPARATION OF THIS INTERLOCUTORY DECREE. THESE CHANGES ARE AUTHORIZED BY THE MONTANA SUPREME COURT WATER RIGHT CLAIMS EXAMINATION RULES OR BY ORDER OF THE WATER COURT.

OBJECTIONS MAY BE FILED ACCORDING TO THE PROCEDURES OUTLINED IN THE DOCUMENT ENTITLED "NOTICE OF ENTRY OF INTERLOCUTORY DECREE AND NOTICE OF AVAILABILITY."

Water Right Number: 41J 30105551 STATEMENT OF CLAIM

Version: 1 -- ORIGINAL RIGHT

Status: ACTIVE

Owners: CASTLE MOUNTAIN RANCH INC
PO BOX 409
WHITE SULPHUR SPRINGS, MT 59645-0409

Priority Date: OCTOBER 31, 1903

Type of Historical Right: USE

Purpose (Use): STOCK

Flow Rate: 35.00 GPM

***Volume:** THIS RIGHT INCLUDES THE AMOUNT OF WATER CONSUMPTIVELY USED FOR STOCKWATERING PURPOSES AT THE RATE OF 30 GALLONS PER DAY PER ANIMAL UNIT. ANIMAL UNITS SHALL BE BASED ON REASONABLE CARRYING CAPACITY AND HISTORICAL USE OF THE AREA SERVICED BY THIS WATER SOURCE.

***Source Name:** SPRING, UNNAMED TRIBUTARY OF ICE CREEK

Source Type: GROUNDWATER

ALSO KNOWN AS ICE CREEK SPRING

Point of Diversion and Means of Diversion:

<u>ID</u>	<u>Govt Lot</u>	<u>Qtr Sec</u>	<u>Sec</u>	<u>Twp</u>	<u>Rge</u>	<u>County</u>
1		SENE SW	5	10N	8E	MEAGHER

Period of Diversion: JANUARY 1 TO DECEMBER 31

Diversion Means: DEVELOPED SPRING

Period of Use: JANUARY 1 TO DECEMBER 31

Place of Use:

<u>ID</u>	<u>Acres</u>	<u>Govt Lot</u>	<u>Qtr Sec</u>	<u>Sec</u>	<u>Twp</u>	<u>Rge</u>	<u>County</u>
1			SENE SW	5	10N	8E	MEAGHER

Remarks:

THE FOLLOWING ISSUES WERE IDENTIFIED BY THE DNRC DURING ITS EXAMINATION OF THIS WATER RIGHT CLAIM.

THIS CLAIM NUMBER WAS NOT INCLUDED IN THE BASIN 41J DECREE ISSUED 12/16/2010.

A BETTER UNDERSTANDING OF YOUR CLAIMED WATER RIGHT CAN BE OBTAINED BY COMPARING YOUR RIGHT WITH OTHER CLAIMS IN THE BASIN. FOR EXAMPLE, COMPARE PRIORITY DATES, FLOW RATES, VOLUMES, OR ACRES IRRIGATED. ALSO, YOUR WATER RIGHT MAY BE SUBJECT TO WATER RIGHTS IN ADJOINING SUBBASINS OR BASINS AS WELL AS BEING SUBJECT TO OTHER RIGHTS ON YOUR SOURCE OF SUPPLY. FINALLY, YOUR WATER RIGHT MAY BE SUBJECT TO INDIAN RESERVED AND FEDERAL RESERVED WATER RIGHTS.

COMPLETE DETAILS REGARDING THE DNRC PREPARATION OF THIS INTERLOCUTORY DECREE AND RELATED MATERIALS CAN BE REVIEWED AT THE OFFICE LOCATIONS IDENTIFIED IN THE DOCUMENT ENTITLED "NOTICE OF ENTRY OF INTERLOCUTORY DECREE AND NOTICE OF AVAILABILITY."

SEE GENERAL FINDINGS OF FACT AND CONCLUSIONS OF LAW FOR FURTHER EXPLANATION OF YOUR CLAIMED WATER RIGHT. THESE FINDINGS CAN BE FOUND AS INDICATED IN THE DOCUMENT ENTITLED "NOTICE OF ENTRY OF INTERLOCUTORY DECREE AND NOTICE OF AVAILABILITY." IF YOU NEED OBJECTION FORMS, OR HAVE QUESTIONS ABOUT WATER COURT PROCEDURES OR CHANGES TO YOUR RIGHT, YOU CAN CONTACT THE WATER COURT BY CALLING 1-800-624-3270 (WITHIN MONTANA ONLY) OR 1-406-586-4364, OR BY WRITING TO P.O. BOX 1389, BOZEMAN, MT 59711-1389.

**INTERLOCUTORY DECREE
SMITH RIVER
BASIN 41J
ABSTRACT OF WATER RIGHT CLAIM**

IMPORTANT NOTICE

YOUR WATER RIGHT AS SHOWN ON THIS ABSTRACT MAY HAVE CHANGES FROM YOUR WATER RIGHT AS CLAIMED OR AMENDED. AN ASTERISK (*) HAS BEEN PLACED NEXT TO EACH ITEM CHANGED BY THE MONTANA WATER COURT OR BY THE DEPARTMENT OF NATURAL RESOURCES AND CONSERVATION (DNRC) DURING THE PREPARATION OF THIS INTERLOCUTORY DECREE. THESE CHANGES ARE AUTHORIZED BY THE MONTANA SUPREME COURT WATER RIGHT CLAIMS EXAMINATION RULES OR BY ORDER OF THE WATER COURT.

OBJECTIONS MAY BE FILED ACCORDING TO THE PROCEDURES OUTLINED IN THE DOCUMENT ENTITLED "NOTICE OF ENTRY OF INTERLOCUTORY DECREE AND NOTICE OF AVAILABILITY."

Water Right Number: 41J 30105552 STATEMENT OF CLAIM
Version: 1 -- ORIGINAL RIGHT
Status: ACTIVE

Owners: CASTLE MOUNTAIN RANCH INC
PO BOX 409
WHITE SULPHUR SPRINGS, MT 59645-0409

Priority Date: JUNE 6, 1904

Type of Historical Right: USE

Purpose (Use): STOCK

Flow Rate: 35.00 GPM

***Volume:** THIS RIGHT INCLUDES THE AMOUNT OF WATER CONSUMPTIVELY USED FOR STOCKWATERING PURPOSES AT THE RATE OF 30 GALLONS PER DAY PER ANIMAL UNIT. ANIMAL UNITS SHALL BE BASED ON REASONABLE CARRYING CAPACITY AND HISTORICAL USE OF THE AREA SERVICED BY THIS WATER SOURCE.

***Source Name:** SPRING, UNNAMED TRIBUTARY OF LAKE CREEK

Source Type: GROUNDWATER

***Point of Diversion and Means of Diversion:**

<u>ID</u>	<u>Govt Lot</u>	<u>Qtr Sec</u>	<u>Sec</u>	<u>Twp</u>	<u>Rge</u>	<u>County</u>
1		NWNWNW	7	10N	8E	MEAGHER

Period of Diversion: JANUARY 1 TO DECEMBER 31

Diversion Means: DEVELOPED SPRING

Period of Use: JANUARY 1 TO DECEMBER 31

***Place of Use:**

<u>ID</u>	<u>Acres</u>	<u>Govt Lot</u>	<u>Qtr Sec</u>	<u>Sec</u>	<u>Twp</u>	<u>Rge</u>	<u>County</u>
1			NWNWNW	7	10N	8E	MEAGHER

Remarks:

THE FOLLOWING ISSUES WERE IDENTIFIED BY THE DNRC DURING ITS EXAMINATION OF THIS WATER RIGHT CLAIM.

THIS CLAIM NUMBER WAS NOT INCLUDED IN THE BASIN 41J DECREE ISSUED 12/16/2010.

A BETTER UNDERSTANDING OF YOUR CLAIMED WATER RIGHT CAN BE OBTAINED BY COMPARING YOUR RIGHT WITH OTHER CLAIMS IN THE BASIN. FOR EXAMPLE, COMPARE PRIORITY DATES, FLOW RATES, VOLUMES, OR ACRES IRRIGATED. ALSO, YOUR WATER RIGHT MAY BE SUBJECT TO WATER RIGHTS IN ADJOINING SUBBASINS OR BASINS AS WELL AS BEING SUBJECT TO OTHER RIGHTS ON YOUR SOURCE OF SUPPLY. FINALLY, YOUR WATER RIGHT MAY BE SUBJECT TO INDIAN RESERVED AND FEDERAL RESERVED WATER RIGHTS.

COMPLETE DETAILS REGARDING THE DNRC PREPARATION OF THIS INTERLOCUTORY DECREE AND RELATED MATERIALS CAN BE REVIEWED AT THE OFFICE LOCATIONS IDENTIFIED IN THE DOCUMENT ENTITLED "NOTICE OF ENTRY OF INTERLOCUTORY DECREE AND NOTICE OF AVAILABILITY."

SEE GENERAL FINDINGS OF FACT AND CONCLUSIONS OF LAW FOR FURTHER EXPLANATION OF YOUR CLAIMED WATER RIGHT. THESE FINDINGS CAN BE FOUND AS INDICATED IN THE DOCUMENT ENTITLED "NOTICE OF ENTRY OF INTERLOCUTORY DECREE AND NOTICE OF AVAILABILITY." IF YOU NEED OBJECTION FORMS, OR HAVE QUESTIONS ABOUT WATER COURT PROCEDURES OR CHANGES TO YOUR RIGHT, YOU CAN CONTACT THE WATER COURT BY CALLING 1-800-624-3270 (WITHIN MONTANA ONLY) OR 1-406-586-4364, OR BY WRITING TO P.O. BOX 1389, BOZEMAN, MT 59771-1389.

**INTERLOCUTORY DECREE
SMITH RIVER
BASIN 41J
ABSTRACT OF WATER RIGHT CLAIM**

IMPORTANT NOTICE

YOUR WATER RIGHT AS SHOWN ON THIS ABSTRACT MAY HAVE CHANGES FROM YOUR WATER RIGHT AS CLAIMED OR AMENDED. AN ASTERISK (*) HAS BEEN PLACED NEXT TO EACH ITEM CHANGED BY THE MONTANA WATER COURT OR BY THE DEPARTMENT OF NATURAL RESOURCES AND CONSERVATION (DNRC) DURING THE PREPARATION OF THIS INTERLOCUTORY DECREE. THESE CHANGES ARE AUTHORIZED BY THE MONTANA SUPREME COURT WATER RIGHT CLAIMS EXAMINATION RULES OR BY ORDER OF THE WATER COURT.

OBJECTIONS MAY BE FILED ACCORDING TO THE PROCEDURES OUTLINED IN THE DOCUMENT ENTITLED "NOTICE OF ENTRY OF INTERLOCUTORY DECREE AND NOTICE OF AVAILABILITY."

Water Right Number: 41J 30105553 STATEMENT OF CLAIM
Version: 1 -- ORIGINAL RIGHT
Status: ACTIVE

Owners: CASTLE MOUNTAIN RANCH INC
PO BOX 409
WHITE SULPHUR SPRINGS, MT 59645-0409

Priority Date: FEBRUARY 28, 1914

Type of Historical Right: USE

Purpose (Use): STOCK

Flow Rate: 35.00 GPM

***Volume:** THIS RIGHT INCLUDES THE AMOUNT OF WATER CONSUMPTIVELY USED FOR STOCKWATERING PURPOSES AT THE RATE OF 30 GALLONS PER DAY PER ANIMAL UNIT. ANIMAL UNITS SHALL BE BASED ON REASONABLE CARRYING CAPACITY AND HISTORICAL USE OF THE AREA SERVICED BY THIS WATER SOURCE.

Source Name: GROUNDWATER

Source Type: GROUNDWATER

***Point of Diversion and Means of Diversion:**

<u>ID</u>	<u>Govt Lot</u>	<u>Qtr Sec</u>	<u>Sec</u>	<u>Twp</u>	<u>Rge</u>	<u>County</u>
1		SESWNW	8	10N	8E	MEAGHER

Period of Diversion: JANUARY 1 TO DECEMBER 31

Diversion Means: WELL

Period of Use: JANUARY 1 TO DECEMBER 31

***Place of Use:**

<u>ID</u>	<u>Acres</u>	<u>Govt Lot</u>	<u>Qtr Sec</u>	<u>Sec</u>	<u>Twp</u>	<u>Rge</u>	<u>County</u>
1			SESWNW	8	10N	8E	MEAGHER

Remarks:

THE FOLLOWING ISSUES WERE IDENTIFIED BY THE DNRC DURING ITS EXAMINATION OF THIS WATER RIGHT CLAIM.

THE WATER RIGHTS LISTED FOLLOWING THIS STATEMENT APPEAR TO BE DUPLICATE FILINGS APPEARS ONLY ONE WATER RIGHT IS INVOLVED.

30105553

30107700

THIS CLAIM NUMBER WAS NOT INCLUDED IN THE BASIN 41J DECREE ISSUED 12/16/2010.

A BETTER UNDERSTANDING OF YOUR CLAIMED WATER RIGHT CAN BE OBTAINED BY COMPARING YOUR RIGHT WITH OTHER CLAIMS IN THE BASIN. FOR EXAMPLE, COMPARE PRIORITY DATES, FLOW RATES, VOLUMES, OR ACRES IRRIGATED. ALSO, YOUR WATER RIGHT MAY BE SUBJECT TO WATER RIGHTS IN ADJOINING SUBBASINS OR BASINS AS WELL AS BEING SUBJECT TO OTHER RIGHTS ON YOUR SOURCE OF SUPPLY. FINALLY, YOUR WATER RIGHT MAY BE SUBJECT TO INDIAN RESERVED AND FEDERAL RESERVED WATER RIGHTS.

COMPLETE DETAILS REGARDING THE DNRC PREPARATION OF THIS INTERLOCUTORY DECREE AND RELATED MATERIALS CAN BE REVIEWED AT THE OFFICE LOCATIONS IDENTIFIED IN THE DOCUMENT ENTITLED "NOTICE OF ENTRY OF INTERLOCUTORY DECREE AND NOTICE OF AVAILABILITY."

SEE GENERAL FINDINGS OF FACT AND CONCLUSIONS OF LAW FOR FURTHER EXPLANATION OF YOUR CLAIMED WATER RIGHT. THESE FINDINGS CAN BE FOUND AS INDICATED IN THE DOCUMENT ENTITLED "NOTICE OF ENTRY OF INTERLOCUTORY DECREE AND NOTICE OF AVAILABILITY." IF YOU NEED OBJECTION FORMS, OR HAVE QUESTIONS ABOUT WATER COURT PROCEDURES OR CHANGES TO YOUR RIGHT, YOU CAN CONTACT THE WATER COURT BY CALLING 1-800-624-3270 (WITHIN MONTANA ONLY) OR 1-406-586-4364, OR BY WRITING TO P.O. BOX 1389, BOZEMAN, MT 59771-1389.

**INTERLOCUTORY DECREE
SMITH RIVER
BASIN 41J
ABSTRACT OF WATER RIGHT CLAIM**

IMPORTANT NOTICE

YOUR WATER RIGHT AS SHOWN ON THIS ABSTRACT MAY HAVE CHANGES FROM YOUR WATER RIGHT AS CLAIMED OR AMENDED. AN ASTERISK (*) HAS BEEN PLACED NEXT TO EACH ITEM CHANGED BY THE MONTANA WATER COURT OR BY THE DEPARTMENT OF NATURAL RESOURCES AND CONSERVATION (DNRC) DURING THE PREPARATION OF THIS INTERLOCUTORY DECREE. THESE CHANGES ARE AUTHORIZED BY THE MONTANA SUPREME COURT WATER RIGHT CLAIMS EXAMINATION RULES OR BY ORDER OF THE WATER COURT.

OBJECTIONS MAY BE FILED ACCORDING TO THE PROCEDURES OUTLINED IN THE DOCUMENT ENTITLED "NOTICE OF ENTRY OF INTERLOCUTORY DECREE AND NOTICE OF AVAILABILITY."

Water Right Number: 41J 30105554 STATEMENT OF CLAIM

Version: 1 -- ORIGINAL RIGHT

Status: ACTIVE

Owners: CASTLE MOUNTAIN RANCH INC
PO BOX 409
WHITE SULPHUR SPRINGS, MT 59645-0409

Priority Date: OCTOBER 31, 1903

Type of Historical Right: USE

Purpose (Use): STOCK

Flow Rate: 35.00 GPM

***Volume:** THIS RIGHT INCLUDES THE AMOUNT OF WATER CONSUMPTIVELY USED FOR STOCKWATERING PURPOSES AT THE RATE OF 30 GALLONS PER DAY PER ANIMAL UNIT. ANIMAL UNITS SHALL BE BASED ON REASONABLE CARRYING CAPACITY AND HISTORICAL USE OF THE AREA SERVICED BY THIS WATER SOURCE.

Source Name: SPRING, UNNAMED TRIBUTARY OF SMITH RIVER, NORTH FORK

Source Type: GROUNDWATER

Point of Diversion and Means of Diversion:

<u>ID</u>	<u>Govt Lot</u>	<u>Qtr Sec</u>	<u>Sec</u>	<u>Twp</u>	<u>Rge</u>	<u>County</u>
1		SEWNNE	15	10N	8E	MEAGHER

Period of Diversion: JANUARY 1 TO DECEMBER 31

Diversion Means: DEVELOPED SPRING

Period of Use: JANUARY 1 TO DECEMBER 31

Place of Use:

<u>ID</u>	<u>Acres</u>	<u>Govt Lot</u>	<u>Qtr Sec</u>	<u>Sec</u>	<u>Twp</u>	<u>Rge</u>	<u>County</u>
1			SEWNNE	15	10N	8E	MEAGHER

Remarks:

THE FOLLOWING ISSUES WERE IDENTIFIED BY THE DNRC DURING ITS EXAMINATION OF THIS WATER RIGHT CLAIM.

THIS CLAIM NUMBER WAS NOT INCLUDED IN THE BASIN 41J DECREE ISSUED 12/16/2010.

A BETTER UNDERSTANDING OF YOUR CLAIMED WATER RIGHT CAN BE OBTAINED BY COMPARING YOUR RIGHT WITH OTHER CLAIMS IN THE BASIN. FOR EXAMPLE, COMPARE PRIORITY DATES, FLOW RATES, VOLUMES, OR ACRES IRRIGATED. ALSO, YOUR WATER RIGHT MAY BE SUBJECT TO WATER RIGHTS IN ADJOINING SUBBASINS OR BASINS AS WELL AS BEING SUBJECT TO OTHER RIGHTS ON YOUR SOURCE OF SUPPLY. FINALLY, YOUR WATER RIGHT MAY BE SUBJECT TO INDIAN RESERVED AND FEDERAL RESERVED WATER RIGHTS.

COMPLETE DETAILS REGARDING THE DNRC PREPARATION OF THIS INTERLOCUTORY DECREE AND RELATED MATERIALS CAN BE REVIEWED AT THE OFFICE LOCATIONS IDENTIFIED IN THE DOCUMENT ENTITLED "NOTICE OF ENTRY OF INTERLOCUTORY DECREE AND NOTICE OF AVAILABILITY."

SEE GENERAL FINDINGS OF FACT AND CONCLUSIONS OF LAW FOR FURTHER EXPLANATION OF YOUR CLAIMED WATER RIGHT. THESE FINDINGS CAN BE FOUND AS INDICATED IN THE DOCUMENT ENTITLED "NOTICE OF ENTRY OF INTERLOCUTORY DECREE AND NOTICE OF AVAILABILITY." IF YOU NEED OBJECTION FORMS, OR HAVE QUESTIONS ABOUT WATER COURT PROCEDURES OR CHANGES TO YOUR RIGHT, YOU CAN CONTACT THE WATER COURT BY CALLING 1-800-624-3270 (WITHIN MONTANA ONLY) OR 1-406-586-4364, OR BY WRITING TO P.O. BOX 1389, BOZEMAN, MT 59771-1389.

**INTERLOCUTORY DECREE
SMITH RIVER
BASIN 41J
ABSTRACT OF WATER RIGHT CLAIM**

IMPORTANT NOTICE

YOUR WATER RIGHT AS SHOWN ON THIS ABSTRACT MAY HAVE CHANGES FROM YOUR WATER RIGHT AS CLAIMED OR AMENDED. AN ASTERISK (*) HAS BEEN PLACED NEXT TO EACH ITEM CHANGED BY THE MONTANA WATER COURT OR BY THE DEPARTMENT OF NATURAL RESOURCES AND CONSERVATION (DNRC) DURING THE PREPARATION OF THIS INTERLOCUTORY DECREE. THESE CHANGES ARE AUTHORIZED BY THE MONTANA SUPREME COURT WATER RIGHT CLAIMS EXAMINATION RULES OR BY ORDER OF THE WATER COURT.

OBJECTIONS MAY BE FILED ACCORDING TO THE PROCEDURES OUTLINED IN THE DOCUMENT ENTITLED "NOTICE OF ENTRY OF INTERLOCUTORY DECREE AND NOTICE OF AVAILABILITY."

Water Right Number: 41J 30105555 STATEMENT OF CLAIM
Version: 1 -- ORIGINAL RIGHT
Status: ACTIVE

Owners: CASTLE MOUNTAIN RANCH INC
PO BOX 409
WHITE SULPHUR SPRINGS, MT 59645-0409

Priority Date: OCTOBER 31, 1903

Type of Historical Right: USE

Purpose (Use): STOCK

Flow Rate: 35.00 GPM

***Volume:** THIS RIGHT INCLUDES THE AMOUNT OF WATER CONSUMPTIVELY USED FOR STOCKWATERING PURPOSES AT THE RATE OF 30 GALLONS PER DAY PER ANIMAL UNIT. ANIMAL UNITS SHALL BE BASED ON REASONABLE CARRYING CAPACITY AND HISTORICAL USE OF THE AREA SERVICED BY THIS WATER SOURCE.

***Source Name:** SPRING, UNNAMED TRIBUTARY OF ICE CREEK

Source Type: GROUNDWATER

Point of Diversion and Means of Diversion:

<u>ID</u>	<u>Govt Lot</u>	<u>Qtr Sec</u>	<u>Sec</u>	<u>Twp</u>	<u>Rge</u>	<u>County</u>
1		SWNESW	17	10N	8E	MEAGHER

Period of Diversion: JANUARY 1 TO DECEMBER 31

Diversion Means: DEVELOPED SPRING

Period of Use: JANUARY 1 TO DECEMBER 31

Place of Use:

<u>ID</u>	<u>Acres</u>	<u>Govt Lot</u>	<u>Qtr Sec</u>	<u>Sec</u>	<u>Twp</u>	<u>Rge</u>	<u>County</u>
1			SWNESW	17	10N	8E	MEAGHER

Remarks:

THE FOLLOWING ISSUES WERE IDENTIFIED BY THE DNRC DURING ITS EXAMINATION OF THIS WATER RIGHT CLAIM.

THIS CLAIM NUMBER WAS NOT INCLUDED IN THE BASIN 41J DECREE ISSUED 12/16/2010.

A BETTER UNDERSTANDING OF YOUR CLAIMED WATER RIGHT CAN BE OBTAINED BY COMPARING YOUR RIGHT WITH OTHER CLAIMS IN THE BASIN. FOR EXAMPLE, COMPARE PRIORITY DATES, FLOW RATES, VOLUMES, OR ACRES IRRIGATED. ALSO, YOUR WATER RIGHT MAY BE SUBJECT TO WATER RIGHTS IN ADJOINING SUBBASINS OR BASINS AS WELL AS BEING SUBJECT TO OTHER RIGHTS ON YOUR SOURCE OF SUPPLY. FINALLY, YOUR WATER RIGHT MAY BE SUBJECT TO INDIAN RESERVED AND FEDERAL RESERVED WATER RIGHTS.

COMPLETE DETAILS REGARDING THE DNRC PREPARATION OF THIS INTERLOCUTORY DECREE AND RELATED MATERIALS CAN BE REVIEWED AT THE OFFICE LOCATIONS IDENTIFIED IN THE DOCUMENT ENTITLED "NOTICE OF ENTRY OF INTERLOCUTORY DECREE AND NOTICE OF AVAILABILITY."

SEE GENERAL FINDINGS OF FACT AND CONCLUSIONS OF LAW FOR FURTHER EXPLANATION OF YOUR CLAIMED WATER RIGHT. THESE FINDINGS CAN BE FOUND AS INDICATED IN THE DOCUMENT ENTITLED "NOTICE OF ENTRY OF INTERLOCUTORY DECREE AND NOTICE OF AVAILABILITY." IF YOU NEED OBJECTION FORMS, OR HAVE QUESTIONS ABOUT WATER COURT PROCEDURES OR CHANGES TO YOUR RIGHT, YOU CAN CONTACT THE WATER COURT BY CALLING 1-800-624-3270 (WITHIN MONTANA ONLY) OR 1-406-586-4364, OR BY WRITING TO P.O. BOX 1389, BOZEMAN, MT 59771-1389.

**INTERLOCUTORY DECREE
SMITH RIVER
BASIN 41J
ABSTRACT OF WATER RIGHT CLAIM**

IMPORTANT NOTICE

YOUR WATER RIGHT AS SHOWN ON THIS ABSTRACT MAY HAVE CHANGES FROM YOUR WATER RIGHT AS CLAIMED OR AMENDED. AN ASTERISK (*) HAS BEEN PLACED NEXT TO EACH ITEM CHANGED BY THE MONTANA WATER COURT OR BY THE DEPARTMENT OF NATURAL RESOURCES AND CONSERVATION (DNRC) DURING THE PREPARATION OF THIS INTERLOCUTORY DECREE. THESE CHANGES ARE AUTHORIZED BY THE MONTANA SUPREME COURT WATER RIGHT CLAIMS EXAMINATION RULES OR BY ORDER OF THE WATER COURT.

OBJECTIONS MAY BE FILED ACCORDING TO THE PROCEDURES OUTLINED IN THE DOCUMENT ENTITLED "NOTICE OF ENTRY OF INTERLOCUTORY DECREE AND NOTICE OF AVAILABILITY."

Water Right Number: 41J 30105556 STATEMENT OF CLAIM

Version: 1 -- ORIGINAL RIGHT

Status: ACTIVE

Owners: CASTLE MOUNTAIN RANCH INC
PO BOX 409
WHITE SULPHUR SPRINGS, MT 59645-0409

Priority Date: SEPTEMBER 19, 1899

Type of Historical Right: USE

Purpose (Use): STOCK

Flow Rate: 35.00 GPM

***Volume:** THIS RIGHT INCLUDES THE AMOUNT OF WATER CONSUMPTIVELY USED FOR STOCKWATERING PURPOSES AT THE RATE OF 30 GALLONS PER DAY PER ANIMAL UNIT. ANIMAL UNITS SHALL BE BASED ON REASONABLE CARRYING CAPACITY AND HISTORICAL USE OF THE AREA SERVICED BY THIS WATER SOURCE.

Source Name: SPRING, UNNAMED TRIBUTARY OF SMITH RIVER, NORTH FORK

Source Type: GROUNDWATER

Point of Diversion and Means of Diversion:

<u>ID</u>	<u>Govt Lot</u>	<u>Qtr Sec</u>	<u>Sec</u>	<u>Twp</u>	<u>Rge</u>	<u>County</u>
1	1	SWNWNW	19	10N	8E	MEAGHER

Period of Diversion: JANUARY 1 TO DECEMBER 31

Diversion Means: DEVELOPED SPRING

Period of Use: JANUARY 1 TO DECEMBER 31

***Place of Use:**

<u>ID</u>	<u>Acres</u>	<u>Govt Lot</u>	<u>Qtr Sec</u>	<u>Sec</u>	<u>Twp</u>	<u>Rge</u>	<u>County</u>
1		1	SWNWNW	19	10N	8E	MEAGHER

Remarks:

THE FOLLOWING ISSUES WERE IDENTIFIED BY THE DNRC DURING ITS EXAMINATION OF THIS WATER RIGHT CLAIM.

THE WATER RIGHTS LISTED FOLLOWING THIS STATEMENT APPEAR TO BE DUPLICATE FILINGS APPEARS ONLY ONE WATER RIGHT IS INVOLVED.

30105556

30108907

THIS CLAIM NUMBER WAS NOT INCLUDED IN THE BASIN 41J DECREE ISSUED 12/16/2010.

A BETTER UNDERSTANDING OF YOUR CLAIMED WATER RIGHT CAN BE OBTAINED BY COMPARING YOUR RIGHT WITH OTHER CLAIMS IN THE BASIN. FOR EXAMPLE, COMPARE PRIORITY DATES, FLOW RATES, VOLUMES, OR ACRES IRRIGATED. ALSO, YOUR WATER RIGHT MAY BE SUBJECT TO WATER RIGHTS IN ADJOINING SUBBASINS OR BASINS AS WELL AS BEING SUBJECT TO OTHER RIGHTS ON YOUR SOURCE OF SUPPLY. FINALLY, YOUR WATER RIGHT MAY BE SUBJECT TO INDIAN RESERVED AND FEDERAL RESERVED WATER RIGHTS.

COMPLETE DETAILS REGARDING THE DNRC PREPARATION OF THIS INTERLOCUTORY DECREE AND RELATED MATERIALS CAN BE REVIEWED AT THE OFFICE LOCATIONS IDENTIFIED IN THE DOCUMENT ENTITLED "NOTICE OF ENTRY OF INTERLOCUTORY DECREE AND NOTICE OF AVAILABILITY."

SEE GENERAL FINDINGS OF FACT AND CONCLUSIONS OF LAW FOR FURTHER EXPLANATION OF YOUR CLAIMED WATER RIGHT. THESE FINDINGS CAN BE FOUND AS INDICATED IN THE DOCUMENT ENTITLED "NOTICE OF ENTRY OF INTERLOCUTORY DECREE AND NOTICE OF AVAILABILITY." IF YOU NEED OBJECTION FORMS, OR HAVE QUESTIONS ABOUT WATER COURT PROCEDURES OR CHANGES TO YOUR RIGHT, YOU CAN CONTACT THE WATER COURT BY CALLING 1-800-624-3270 (WITHIN MONTANA ONLY) OR 1-406-586-4364, OR BY WRITING TO P.O. BOX 1389, BOZEMAN, MT 59771-1389.

**INTERLOCUTORY DECREE
SMITH RIVER
BASIN 41J
ABSTRACT OF WATER RIGHT CLAIM**

IMPORTANT NOTICE

YOUR WATER RIGHT AS SHOWN ON THIS ABSTRACT MAY HAVE CHANGES FROM YOUR WATER RIGHT AS CLAIMED OR AMENDED. AN ASTERISK (*) HAS BEEN PLACED NEXT TO EACH ITEM CHANGED BY THE MONTANA WATER COURT OR BY THE DEPARTMENT OF NATURAL RESOURCES AND CONSERVATION (DNRC) DURING THE PREPARATION OF THIS INTERLOCUTORY DECREE. THESE CHANGES ARE AUTHORIZED BY THE MONTANA SUPREME COURT WATER RIGHT CLAIMS EXAMINATION RULES OR BY ORDER OF THE WATER COURT.

OBJECTIONS MAY BE FILED ACCORDING TO THE PROCEDURES OUTLINED IN THE DOCUMENT ENTITLED "NOTICE OF ENTRY OF INTERLOCUTORY DECREE AND NOTICE OF AVAILABILITY."

Water Right Number: 41J 30105557 STATEMENT OF CLAIM
Version: 1 -- ORIGINAL RIGHT
Status: ACTIVE

Owners: CASTLE MOUNTAIN RANCH INC
PO BOX 409
WHITE SULPHUR SPRINGS, MT 59645-0409

Priority Date: OCTOBER 31, 1903

Type of Historical Right: USE

Purpose (Use): STOCK

Flow Rate: 35.00 GPM

***Volume:** THIS RIGHT INCLUDES THE AMOUNT OF WATER CONSUMPTIVELY USED FOR STOCKWATERING PURPOSES AT THE RATE OF 30 GALLONS PER DAY PER ANIMAL UNIT. ANIMAL UNITS SHALL BE BASED ON REASONABLE CARRYING CAPACITY AND HISTORICAL USE OF THE AREA SERVICED BY THIS WATER SOURCE.

Source Name: SPRING, UNNAMED TRIBUTARY OF SMITH RIVER, NORTH FORK

Source Type: GROUNDWATER

Point of Diversion and Means of Diversion:

<u>ID</u>	<u>Govt Lot</u>	<u>Qtr Sec</u>	<u>Sec</u>	<u>Twp</u>	<u>Rge</u>	<u>County</u>
1		NESESE	21	10N	8E	MEAGHER

Period of Diversion: JANUARY 1 TO DECEMBER 31

Diversion Means: DEVELOPED SPRING

Period of Use: JANUARY 1 TO DECEMBER 31

Place of Use:

<u>ID</u>	<u>Acres</u>	<u>Govt Lot</u>	<u>Qtr Sec</u>	<u>Sec</u>	<u>Twp</u>	<u>Rge</u>	<u>County</u>
1			NESESE	21	10N	8E	MEAGHER

Remarks:

THE FOLLOWING ISSUES WERE IDENTIFIED BY THE DNRC DURING ITS EXAMINATION OF THIS WATER RIGHT CLAIM.

THIS CLAIM NUMBER WAS NOT INCLUDED IN THE BASIN 41J DECREE ISSUED 12/16/2010.

A BETTER UNDERSTANDING OF YOUR CLAIMED WATER RIGHT CAN BE OBTAINED BY COMPARING YOUR RIGHT WITH OTHER CLAIMS IN THE BASIN. FOR EXAMPLE, COMPARE PRIORITY DATES, FLOW RATES, VOLUMES, OR ACRES IRRIGATED. ALSO, YOUR WATER RIGHT MAY BE SUBJECT TO WATER RIGHTS IN ADJOINING SUBBASINS OR BASINS AS WELL AS BEING SUBJECT TO OTHER RIGHTS ON YOUR SOURCE OF SUPPLY. FINALLY, YOUR WATER RIGHT MAY BE SUBJECT TO INDIAN RESERVED AND FEDERAL RESERVED WATER RIGHTS.

COMPLETE DETAILS REGARDING THE DNRC PREPARATION OF THIS INTERLOCUTORY DECREE AND RELATED MATERIALS CAN BE REVIEWED AT THE OFFICE LOCATIONS IDENTIFIED IN THE DOCUMENT ENTITLED "NOTICE OF ENTRY OF INTERLOCUTORY DECREE AND NOTICE OF AVAILABILITY."

SEE GENERAL FINDINGS OF FACT AND CONCLUSIONS OF LAW FOR FURTHER EXPLANATION OF YOUR CLAIMED WATER RIGHT. THESE FINDINGS CAN BE FOUND AS INDICATED IN THE DOCUMENT ENTITLED "NOTICE OF ENTRY OF INTERLOCUTORY DECREE AND NOTICE OF AVAILABILITY." IF YOU NEED OBJECTION FORMS, OR HAVE QUESTIONS ABOUT WATER COURT PROCEDURES OR CHANGES TO YOUR RIGHT, YOU CAN CONTACT THE WATER COURT BY CALLING 1-800-624-3270 (WITHIN MONTANA ONLY) OR 1-406-586-4364, OR BY WRITING TO P.O. BOX 1389, BOZEMAN, MT 59771-1389.

**INTERLOCUTORY DECREE
SMITH RIVER
BASIN 41J
ABSTRACT OF WATER RIGHT CLAIM**

IMPORTANT NOTICE

YOUR WATER RIGHT AS SHOWN ON THIS ABSTRACT MAY HAVE CHANGES FROM YOUR WATER RIGHT AS CLAIMED OR AMENDED. AN ASTERISK (*) HAS BEEN PLACED NEXT TO EACH ITEM CHANGED BY THE MONTANA WATER COURT OR BY THE DEPARTMENT OF NATURAL RESOURCES AND CONSERVATION (DNRC) DURING THE PREPARATION OF THIS INTERLOCUTORY DECREE. THESE CHANGES ARE AUTHORIZED BY THE MONTANA SUPREME COURT WATER RIGHT CLAIMS EXAMINATION RULES OR BY ORDER OF THE WATER COURT.

OBJECTIONS MAY BE FILED ACCORDING TO THE PROCEDURES OUTLINED IN THE DOCUMENT ENTITLED "NOTICE OF ENTRY OF INTERLOCUTORY DECREE AND NOTICE OF AVAILABILITY."

Water Right Number: 41J 30105558 STATEMENT OF CLAIM

Version: 1 -- ORIGINAL RIGHT

Status: ACTIVE

Owners: CASTLE MOUNTAIN RANCH INC
PO BOX 409
WHITE SULPHUR SPRINGS, MT 59645-0409

Priority Date: OCTOBER 31, 1903

Type of Historical Right: USE

Purpose (Use): STOCK

Flow Rate: 35.00 GPM

***Volume:** THIS RIGHT INCLUDES THE AMOUNT OF WATER CONSUMPTIVELY USED FOR STOCKWATERING PURPOSES AT THE RATE OF 30 GALLONS PER DAY PER ANIMAL UNIT. ANIMAL UNITS SHALL BE BASED ON REASONABLE CARRYING CAPACITY AND HISTORICAL USE OF THE AREA SERVICED BY THIS WATER SOURCE.

Source Name: SPRING, UNNAMED TRIBUTARY OF SMITH RIVER, NORTH FORK

Source Type: GROUNDWATER

Point of Diversion and Means of Diversion:

<u>ID</u>	<u>Govt Lot</u>	<u>Qtr Sec</u>	<u>Sec</u>	<u>Twp</u>	<u>Rge</u>	<u>County</u>
1		NESWSE	21	10N	8E	MEAGHER

Period of Diversion: JANUARY 1 TO DECEMBER 31

Diversion Means: DEVELOPED SPRING

Period of Use: JANUARY 1 TO DECEMBER 31

Place of Use:

<u>ID</u>	<u>Acres</u>	<u>Govt Lot</u>	<u>Qtr Sec</u>	<u>Sec</u>	<u>Twp</u>	<u>Rge</u>	<u>County</u>
1			NESWSE	21	10N	8E	MEAGHER

Remarks:

THE FOLLOWING ISSUES WERE IDENTIFIED BY THE DNRC DURING ITS EXAMINATION OF THIS WATER RIGHT CLAIM.

THIS CLAIM NUMBER WAS NOT INCLUDED IN THE BASIN 41J DECREE ISSUED 12/16/2010.

A BETTER UNDERSTANDING OF YOUR CLAIMED WATER RIGHT CAN BE OBTAINED BY COMPARING YOUR RIGHT WITH OTHER CLAIMS IN THE BASIN. FOR EXAMPLE, COMPARE PRIORITY DATES, FLOW RATES, VOLUMES, OR ACRES IRRIGATED. ALSO, YOUR WATER RIGHT MAY BE SUBJECT TO WATER RIGHTS IN ADJOINING SUBBASINS OR BASINS AS WELL AS BEING SUBJECT TO OTHER RIGHTS ON YOUR SOURCE OF SUPPLY. FINALLY, YOUR WATER RIGHT MAY BE SUBJECT TO INDIAN RESERVED AND FEDERAL RESERVED WATER RIGHTS.

COMPLETE DETAILS REGARDING THE DNRC PREPARATION OF THIS INTERLOCUTORY DECREE AND RELATED MATERIALS CAN BE REVIEWED AT THE OFFICE LOCATIONS IDENTIFIED IN THE DOCUMENT ENTITLED "NOTICE OF ENTRY OF INTERLOCUTORY DECREE AND NOTICE OF AVAILABILITY."

SEE GENERAL FINDINGS OF FACT AND CONCLUSIONS OF LAW FOR FURTHER EXPLANATION OF YOUR CLAIMED WATER RIGHT. THESE FINDINGS CAN BE FOUND AS INDICATED IN THE DOCUMENT ENTITLED "NOTICE OF ENTRY OF INTERLOCUTORY DECREE AND NOTICE OF AVAILABILITY." IF YOU NEED OBJECTION FORMS, OR HAVE QUESTIONS ABOUT WATER COURT PROCEDURES OR CHANGES TO YOUR RIGHT, YOU CAN CONTACT THE WATER COURT BY CALLING 1-800-624-3270 (WITHIN MONTANA ONLY) OR 1-406-586-4364, OR BY WRITING TO P.O. BOX 1389, BOZEMAN, MT 59771-1389.

**INTERLOCUTORY DECREE
SMITH RIVER
BASIN 41J
ABSTRACT OF WATER RIGHT CLAIM**

IMPORTANT NOTICE

YOUR WATER RIGHT AS SHOWN ON THIS ABSTRACT MAY HAVE CHANGES FROM YOUR WATER RIGHT AS CLAIMED OR AMENDED. AN ASTERISK (*) HAS BEEN PLACED NEXT TO EACH ITEM CHANGED BY THE MONTANA WATER COURT OR BY THE DEPARTMENT OF NATURAL RESOURCES AND CONSERVATION (DNRC) DURING THE PREPARATION OF THIS INTERLOCUTORY DECREE. THESE CHANGES ARE AUTHORIZED BY THE MONTANA SUPREME COURT WATER RIGHT CLAIMS EXAMINATION RULES OR BY ORDER OF THE WATER COURT.

OBJECTIONS MAY BE FILED ACCORDING TO THE PROCEDURES OUTLINED IN THE DOCUMENT ENTITLED "NOTICE OF ENTRY OF INTERLOCUTORY DECREE AND NOTICE OF AVAILABILITY."

Water Right Number: 41J 30105559 STATEMENT OF CLAIM

Version: 1 -- ORIGINAL RIGHT

Status: ACTIVE

Owners: CASTLE MOUNTAIN RANCH INC
PO BOX 409
WHITE SULPHUR SPRINGS, MT 59645-0409

Priority Date: OCTOBER 31, 1903

Type of Historical Right: USE

Purpose (Use): STOCK

Flow Rate: 35.00 GPM

***Volume:** THIS RIGHT INCLUDES THE AMOUNT OF WATER CONSUMPTIVELY USED FOR STOCKWATERING PURPOSES AT THE RATE OF 30 GALLONS PER DAY PER ANIMAL UNIT. ANIMAL UNITS SHALL BE BASED ON REASONABLE CARRYING CAPACITY AND HISTORICAL USE OF THE AREA SERVICED BY THIS WATER SOURCE.

Source Name: SPRING, UNNAMED TRIBUTARY OF SMITH RIVER, NORTH FORK

Source Type: GROUNDWATER

ALSO KNOWN AS PRICE SPRING

Point of Diversion and Means of Diversion:

<u>ID</u>	<u>Govt Lot</u>	<u>Qtr Sec</u>	<u>Sec</u>	<u>Twp</u>	<u>Rge</u>	<u>County</u>
1		SESENW	29	10N	8E	MEAGHER

Period of Diversion: JANUARY 1 TO DECEMBER 31

Diversion Means: DEVELOPED SPRING

Period of Use: JANUARY 1 TO DECEMBER 31

Place of Use:

<u>ID</u>	<u>Acres</u>	<u>Govt Lot</u>	<u>Qtr Sec</u>	<u>Sec</u>	<u>Twp</u>	<u>Rge</u>	<u>County</u>
1			SESENW	29	10N	8E	MEAGHER

Remarks:

THE FOLLOWING ISSUES WERE IDENTIFIED BY THE DNRC DURING ITS EXAMINATION OF THIS WATER RIGHT CLAIM.

THIS CLAIM NUMBER WAS NOT INCLUDED IN THE BASIN 41J DECREE ISSUED 12/16/2010.

A BETTER UNDERSTANDING OF YOUR CLAIMED WATER RIGHT CAN BE OBTAINED BY COMPARING YOUR RIGHT WITH OTHER CLAIMS IN THE BASIN. FOR EXAMPLE, COMPARE PRIORITY DATES, FLOW RATES, VOLUMES, OR ACRES IRRIGATED. ALSO, YOUR WATER RIGHT MAY BE SUBJECT TO WATER RIGHTS IN ADJOINING SUBBASINS OR BASINS AS WELL AS BEING SUBJECT TO OTHER RIGHTS ON YOUR SOURCE OF SUPPLY. FINALLY, YOUR WATER RIGHT MAY BE SUBJECT TO INDIAN RESERVED AND FEDERAL RESERVED WATER RIGHTS.

COMPLETE DETAILS REGARDING THE DNRC PREPARATION OF THIS INTERLOCUTORY DECREE AND RELATED MATERIALS CAN BE REVIEWED AT THE OFFICE LOCATIONS IDENTIFIED IN THE DOCUMENT ENTITLED "NOTICE OF ENTRY OF INTERLOCUTORY DECREE AND NOTICE OF AVAILABILITY."

SEE GENERAL FINDINGS OF FACT AND CONCLUSIONS OF LAW FOR FURTHER EXPLANATION OF YOUR CLAIMED WATER RIGHT. THESE FINDINGS CAN BE FOUND AS INDICATED IN THE DOCUMENT ENTITLED "NOTICE OF ENTRY OF INTERLOCUTORY DECREE AND NOTICE OF AVAILABILITY." IF YOU NEED OBJECTION FORMS, OR HAVE QUESTIONS ABOUT WATER COURT PROCEDURES OR CHANGES TO YOUR RIGHT, YOU CAN CONTACT THE WATER COURT BY CALLING 1-800-624-3270 (WITHIN MONTANA ONLY) OR 1-406-586-4364, OR BY WRITING TO P.O. BOX 1389, BOZEMAN, MT 59711-1389.

**INTERLOCUTORY DECREE
SMITH RIVER
BASIN 41J
ABSTRACT OF WATER RIGHT CLAIM**

IMPORTANT NOTICE

YOUR WATER RIGHT AS SHOWN ON THIS ABSTRACT MAY HAVE CHANGES FROM YOUR WATER RIGHT AS CLAIMED OR AMENDED. AN ASTERISK (*) HAS BEEN PLACED NEXT TO EACH ITEM CHANGED BY THE MONTANA WATER COURT OR BY THE DEPARTMENT OF NATURAL RESOURCES AND CONSERVATION (DNRC) DURING THE PREPARATION OF THIS INTERLOCUTORY DECREE. THESE CHANGES ARE AUTHORIZED BY THE MONTANA SUPREME COURT WATER RIGHT CLAIMS EXAMINATION RULES OR BY ORDER OF THE WATER COURT.

OBJECTIONS MAY BE FILED ACCORDING TO THE PROCEDURES OUTLINED IN THE DOCUMENT ENTITLED "NOTICE OF ENTRY OF INTERLOCUTORY DECREE AND NOTICE OF AVAILABILITY."

Water Right Number: 41J 30105560 STATEMENT OF CLAIM
Version: 1 -- ORIGINAL RIGHT
Status: ACTIVE

Owners: CASTLE MOUNTAIN RANCH INC
PO BOX 409
WHITE SULPHUR SPRINGS, MT 59645-0409

Priority Date: FEBRUARY 13, 1918

Type of Historical Right: USE

Purpose (Use): STOCK

Flow Rate: 35.00 GPM

***Volume:** THIS RIGHT INCLUDES THE AMOUNT OF WATER CONSUMPTIVELY USED FOR STOCKWATERING PURPOSES AT THE RATE OF 30 GALLONS PER DAY PER ANIMAL UNIT. ANIMAL UNITS SHALL BE BASED ON REASONABLE CARRYING CAPACITY AND HISTORICAL USE OF THE AREA SERVICED BY THIS WATER SOURCE.

Source Name: SPRING, UNNAMED TRIBUTARY OF SMITH RIVER, NORTH FORK

Source Type: GROUNDWATER
ALSO KNOWN AS BRANDING IRON SPRING

Point of Diversion and Means of Diversion:

<u>ID</u>	<u>Govt Lot</u>	<u>Qtr Sec</u>	<u>Sec</u>	<u>Twp</u>	<u>Rge</u>	<u>County</u>
1		NWNESE	30	10N	8E	MEAGHER

Period of Diversion: JANUARY 1 TO DECEMBER 31

Diversion Means: DEVELOPED SPRING

Period of Use: JANUARY 1 TO DECEMBER 31

Place of Use:

<u>ID</u>	<u>Acres</u>	<u>Govt Lot</u>	<u>Qtr Sec</u>	<u>Sec</u>	<u>Twp</u>	<u>Rge</u>	<u>County</u>
1			NWNESE	30	10N	8E	MEAGHER

Remarks:

THE FOLLOWING ISSUES WERE IDENTIFIED BY THE DNRC DURING ITS EXAMINATION OF THIS WATER RIGHT CLAIM.

THIS CLAIM NUMBER WAS NOT INCLUDED IN THE BASIN 41J DECREE ISSUED 12/16/2010.

A BETTER UNDERSTANDING OF YOUR CLAIMED WATER RIGHT CAN BE OBTAINED BY COMPARING YOUR RIGHT WITH OTHER CLAIMS IN THE BASIN. FOR EXAMPLE, COMPARE PRIORITY DATES, FLOW RATES, VOLUMES, OR ACRES IRRIGATED. ALSO, YOUR WATER RIGHT MAY BE SUBJECT TO WATER RIGHTS IN ADJOINING SUBBASINS OR BASINS AS WELL AS BEING SUBJECT TO OTHER RIGHTS ON YOUR SOURCE OF SUPPLY. FINALLY, YOUR WATER RIGHT MAY BE SUBJECT TO INDIAN RESERVED AND FEDERAL RESERVED WATER RIGHTS.

COMPLETE DETAILS REGARDING THE DNRC PREPARATION OF THIS INTERLOCUTORY DECREE AND RELATED MATERIALS CAN BE REVIEWED AT THE OFFICE LOCATIONS IDENTIFIED IN THE DOCUMENT ENTITLED "NOTICE OF ENTRY OF INTERLOCUTORY DECREE AND NOTICE OF AVAILABILITY."

SEE GENERAL FINDINGS OF FACT AND CONCLUSIONS OF LAW FOR FURTHER EXPLANATION OF YOUR CLAIMED WATER RIGHT. THESE FINDINGS CAN BE FOUND AS INDICATED IN THE DOCUMENT ENTITLED "NOTICE OF ENTRY OF INTERLOCUTORY DECREE AND NOTICE OF AVAILABILITY." IF YOU NEED OBJECTION FORMS, OR HAVE QUESTIONS ABOUT WATER COURT PROCEDURES OR CHANGES TO YOUR RIGHT, YOU CAN CONTACT THE WATER COURT BY CALLING 1-800-624-3270 (WITHIN MONTANA ONLY) OR 1-406-586-4364, OR BY WRITING TO P.O. BOX 1389, BOZEMAN, MT 59711-1389.

**INTERLOCUTORY DECREE
SMITH RIVER
BASIN 41J
ABSTRACT OF WATER RIGHT CLAIM**

IMPORTANT NOTICE

YOUR WATER RIGHT AS SHOWN ON THIS ABSTRACT MAY HAVE CHANGES FROM YOUR WATER RIGHT AS CLAIMED OR AMENDED. AN ASTERISK (*) HAS BEEN PLACED NEXT TO EACH ITEM CHANGED BY THE MONTANA WATER COURT OR BY THE DEPARTMENT OF NATURAL RESOURCES AND CONSERVATION (DNRC) DURING THE PREPARATION OF THIS INTERLOCUTORY DECREE. THESE CHANGES ARE AUTHORIZED BY THE MONTANA SUPREME COURT WATER RIGHT CLAIMS EXAMINATION RULES OR BY ORDER OF THE WATER COURT.

OBJECTIONS MAY BE FILED ACCORDING TO THE PROCEDURES OUTLINED IN THE DOCUMENT ENTITLED "NOTICE OF ENTRY OF INTERLOCUTORY DECREE AND NOTICE OF AVAILABILITY."

Water Right Number: 41J 30105561 STATEMENT OF CLAIM
Version: 1 -- ORIGINAL RIGHT
Status: ACTIVE

Owners: CASTLE MOUNTAIN RANCH INC
PO BOX 409
WHITE SULPHUR SPRINGS, MT 59645-0409

Priority Date: OCTOBER 10, 1902

Type of Historical Right: USE

Purpose (Use): STOCK

Flow Rate: 35.00 GPM

***Volume:** THIS RIGHT INCLUDES THE AMOUNT OF WATER CONSUMPTIVELY USED FOR STOCKWATERING PURPOSES AT THE RATE OF 30 GALLONS PER DAY PER ANIMAL UNIT. ANIMAL UNITS SHALL BE BASED ON REASONABLE CARRYING CAPACITY AND HISTORICAL USE OF THE AREA SERVICED BY THIS WATER SOURCE.

Source Name: SPRING, UNNAMED TRIBUTARY OF SMITH RIVER, NORTH FORK

Source Type: GROUNDWATER

Point of Diversion and Means of Diversion:

<u>ID</u>	<u>Govt Lot</u>	<u>Qtr Sec</u>	<u>Sec</u>	<u>Twp</u>	<u>Rge</u>	<u>County</u>
1		SENE SW	30	10N	8E	MEAGHER

Period of Diversion: JANUARY 1 TO DECEMBER 31

Diversion Means: DEVELOPED SPRING

Period of Use: JANUARY 1 TO DECEMBER 31

Place of Use:

<u>ID</u>	<u>Acres</u>	<u>Govt Lot</u>	<u>Qtr Sec</u>	<u>Sec</u>	<u>Twp</u>	<u>Rge</u>	<u>County</u>
1			SENE SW	30	10N	8E	MEAGHER

Remarks:

THE FOLLOWING ISSUES WERE IDENTIFIED BY THE DNRC DURING ITS EXAMINATION OF THIS WATER RIGHT CLAIM.

THIS CLAIM NUMBER WAS NOT INCLUDED IN THE BASIN 41J DECREE ISSUED 12/16/2010.

A BETTER UNDERSTANDING OF YOUR CLAIMED WATER RIGHT CAN BE OBTAINED BY COMPARING YOUR RIGHT WITH OTHER CLAIMS IN THE BASIN. FOR EXAMPLE, COMPARE PRIORITY DATES, FLOW RATES, VOLUMES, OR ACRES IRRIGATED. ALSO, YOUR WATER RIGHT MAY BE SUBJECT TO WATER RIGHTS IN ADJOINING SUBBASINS OR BASINS AS WELL AS BEING SUBJECT TO OTHER RIGHTS ON YOUR SOURCE OF SUPPLY. FINALLY, YOUR WATER RIGHT MAY BE SUBJECT TO INDIAN RESERVED AND FEDERAL RESERVED WATER RIGHTS.

COMPLETE DETAILS REGARDING THE DNRC PREPARATION OF THIS INTERLOCUTORY DECREE AND RELATED MATERIALS CAN BE REVIEWED AT THE OFFICE LOCATIONS IDENTIFIED IN THE DOCUMENT ENTITLED "NOTICE OF ENTRY OF INTERLOCUTORY DECREE AND NOTICE OF AVAILABILITY."

SEE GENERAL FINDINGS OF FACT AND CONCLUSIONS OF LAW FOR FURTHER EXPLANATION OF YOUR CLAIMED WATER RIGHT. THESE FINDINGS CAN BE FOUND AS INDICATED IN THE DOCUMENT ENTITLED "NOTICE OF ENTRY OF INTERLOCUTORY DECREE AND NOTICE OF AVAILABILITY." IF YOU NEED OBJECTION FORMS, OR HAVE QUESTIONS ABOUT WATER COURT PROCEDURES OR CHANGES TO YOUR RIGHT, YOU CAN CONTACT THE WATER COURT BY CALLING 1-800-624-3270 (WITHIN MONTANA ONLY) OR 1-406-586-4364, OR BY WRITING TO P.O. BOX 1389, BOZEMAN, MT 59771-1389.

**INTERLOCUTORY DECREE
SMITH RIVER
BASIN 41J
ABSTRACT OF WATER RIGHT CLAIM**

IMPORTANT NOTICE

YOUR WATER RIGHT AS SHOWN ON THIS ABSTRACT MAY HAVE CHANGES FROM YOUR WATER RIGHT AS CLAIMED OR AMENDED. AN ASTERISK (*) HAS BEEN PLACED NEXT TO EACH ITEM CHANGED BY THE MONTANA WATER COURT OR BY THE DEPARTMENT OF NATURAL RESOURCES AND CONSERVATION (DNRC) DURING THE PREPARATION OF THIS INTERLOCUTORY DECREE. THESE CHANGES ARE AUTHORIZED BY THE MONTANA SUPREME COURT WATER RIGHT CLAIMS EXAMINATION RULES OR BY ORDER OF THE WATER COURT.

OBJECTIONS MAY BE FILED ACCORDING TO THE PROCEDURES OUTLINED IN THE DOCUMENT ENTITLED "NOTICE OF ENTRY OF INTERLOCUTORY DECREE AND NOTICE OF AVAILABILITY."

Water Right Number: 41J 30105562 STATEMENT OF CLAIM
Version: 1 -- ORIGINAL RIGHT
Status: ACTIVE

Owners: CASTLE MOUNTAIN RANCH INC
PO BOX 409
WHITE SULPHUR SPRINGS, MT 59645-0409

Priority Date: FEBRUARY 13, 1918

Type of Historical Right: USE

Purpose (Use): STOCK

Flow Rate: 35.00 GPM

***Volume:** THIS RIGHT INCLUDES THE AMOUNT OF WATER CONSUMPTIVELY USED FOR STOCKWATERING PURPOSES AT THE RATE OF 30 GALLONS PER DAY PER ANIMAL UNIT. ANIMAL UNITS SHALL BE BASED ON REASONABLE CARRYING CAPACITY AND HISTORICAL USE OF THE AREA SERVICED BY THIS WATER SOURCE.

Source Name: SPRING, UNNAMED TRIBUTARY OF SMITH RIVER, NORTH FORK

Source Type: GROUNDWATER
ALSO KNOWN AS TINPOT SPRING

Point of Diversion and Means of Diversion:

<u>ID</u>	<u>Govt Lot</u>	<u>Qtr Sec</u>	<u>Sec</u>	<u>Twp</u>	<u>Rge</u>	<u>County</u>
1		SESESE	30	10N	8E	MEAGHER

Period of Diversion: JANUARY 1 TO DECEMBER 31

Diversion Means: DEVELOPED SPRING

Period of Use: JANUARY 1 TO DECEMBER 31

Place of Use:

<u>ID</u>	<u>Acres</u>	<u>Govt Lot</u>	<u>Qtr Sec</u>	<u>Sec</u>	<u>Twp</u>	<u>Rge</u>	<u>County</u>
1			SESESE	30	10N	8E	MEAGHER

Remarks:

THE FOLLOWING ISSUES WERE IDENTIFIED BY THE DNRC DURING ITS EXAMINATION OF THIS WATER RIGHT CLAIM.

THIS CLAIM NUMBER WAS NOT INCLUDED IN THE BASIN 41J DECREE ISSUED 12/16/2010.

A BETTER UNDERSTANDING OF YOUR CLAIMED WATER RIGHT CAN BE OBTAINED BY COMPARING YOUR RIGHT WITH OTHER CLAIMS IN THE BASIN. FOR EXAMPLE, COMPARE PRIORITY DATES, FLOW RATES, VOLUMES, OR ACRES IRRIGATED. ALSO, YOUR WATER RIGHT MAY BE SUBJECT TO WATER RIGHTS IN ADJOINING SUBBASINS OR BASINS AS WELL AS BEING SUBJECT TO OTHER RIGHTS ON YOUR SOURCE OF SUPPLY. FINALLY, YOUR WATER RIGHT MAY BE SUBJECT TO INDIAN RESERVED AND FEDERAL RESERVED WATER RIGHTS.

COMPLETE DETAILS REGARDING THE DNRC PREPARATION OF THIS INTERLOCUTORY DECREE AND RELATED MATERIALS CAN BE REVIEWED AT THE OFFICE LOCATIONS IDENTIFIED IN THE DOCUMENT ENTITLED "NOTICE OF ENTRY OF INTERLOCUTORY DECREE AND NOTICE OF AVAILABILITY."

SEE GENERAL FINDINGS OF FACT AND CONCLUSIONS OF LAW FOR FURTHER EXPLANATION OF YOUR CLAIMED WATER RIGHT. THESE FINDINGS CAN BE FOUND AS INDICATED IN THE DOCUMENT ENTITLED "NOTICE OF ENTRY OF INTERLOCUTORY DECREE AND NOTICE OF AVAILABILITY." IF YOU NEED OBJECTION FORMS, OR HAVE QUESTIONS ABOUT WATER COURT PROCEDURES OR CHANGES TO YOUR RIGHT, YOU CAN CONTACT THE WATER COURT BY CALLING 1-800-624-3270 (WITHIN MONTANA ONLY) OR 1-406-586-4364, OR BY WRITING TO P.O. BOX 1389, BOZEMAN, MT 59711-1389.

**INTERLOCUTORY DECREE
SMITH RIVER
BASIN 41J
ABSTRACT OF WATER RIGHT CLAIM**

IMPORTANT NOTICE

YOUR WATER RIGHT AS SHOWN ON THIS ABSTRACT MAY HAVE CHANGES FROM YOUR WATER RIGHT AS CLAIMED OR AMENDED. AN ASTERISK (*) HAS BEEN PLACED NEXT TO EACH ITEM CHANGED BY THE MONTANA WATER COURT OR BY THE DEPARTMENT OF NATURAL RESOURCES AND CONSERVATION (DNRC) DURING THE PREPARATION OF THIS INTERLOCUTORY DECREE. THESE CHANGES ARE AUTHORIZED BY THE MONTANA SUPREME COURT WATER RIGHT CLAIMS EXAMINATION RULES OR BY ORDER OF THE WATER COURT.

OBJECTIONS MAY BE FILED ACCORDING TO THE PROCEDURES OUTLINED IN THE DOCUMENT ENTITLED "NOTICE OF ENTRY OF INTERLOCUTORY DECREE AND NOTICE OF AVAILABILITY."

Water Right Number: 41J 30105563 STATEMENT OF CLAIM
Version: 1 -- ORIGINAL RIGHT
Status: ACTIVE

Owners: CASTLE MOUNTAIN RANCH INC
PO BOX 409
WHITE SULPHUR SPRINGS, MT 59645-0409

Priority Date: FEBRUARY 13, 1918

Type of Historical Right: USE

Purpose (Use): STOCK

Flow Rate: 35.00 GPM

***Volume:** THIS RIGHT INCLUDES THE AMOUNT OF WATER CONSUMPTIVELY USED FOR STOCKWATERING PURPOSES AT THE RATE OF 30 GALLONS PER DAY PER ANIMAL UNIT. ANIMAL UNITS SHALL BE BASED ON REASONABLE CARRYING CAPACITY AND HISTORICAL USE OF THE AREA SERVICED BY THIS WATER SOURCE.

Source Name: SPRING, UNNAMED TRIBUTARY OF SMITH RIVER, NORTH FORK

Source Type: GROUNDWATER
ALSO KNOWN AS SHEEP CAMP SPRING

Point of Diversion and Means of Diversion:

<u>ID</u>	<u>Govt Lot</u>	<u>Qtr Sec</u>	<u>Sec</u>	<u>Twp</u>	<u>Rge</u>	<u>County</u>
1		SWSWSE	30	10N	8E	MEAGHER

Period of Diversion: JANUARY 1 TO DECEMBER 31

Diversion Means: DEVELOPED SPRING

Period of Use: JANUARY 1 TO DECEMBER 31

Place of Use:

<u>ID</u>	<u>Acres</u>	<u>Govt Lot</u>	<u>Qtr Sec</u>	<u>Sec</u>	<u>Twp</u>	<u>Rge</u>	<u>County</u>
1			SWSWSE	30	10N	8E	MEAGHER

Remarks:

THE FOLLOWING ISSUES WERE IDENTIFIED BY THE DNRC DURING ITS EXAMINATION OF THIS WATER RIGHT CLAIM.

THIS CLAIM NUMBER WAS NOT INCLUDED IN THE BASIN 41J DECREE ISSUED 12/16/2010.

A BETTER UNDERSTANDING OF YOUR CLAIMED WATER RIGHT CAN BE OBTAINED BY COMPARING YOUR RIGHT WITH OTHER CLAIMS IN THE BASIN. FOR EXAMPLE, COMPARE PRIORITY DATES, FLOW RATES, VOLUMES, OR ACRES IRRIGATED. ALSO, YOUR WATER RIGHT MAY BE SUBJECT TO WATER RIGHTS IN ADJOINING SUBBASINS OR BASINS AS WELL AS BEING SUBJECT TO OTHER RIGHTS ON YOUR SOURCE OF SUPPLY. FINALLY, YOUR WATER RIGHT MAY BE SUBJECT TO INDIAN RESERVED AND FEDERAL RESERVED WATER RIGHTS.

COMPLETE DETAILS REGARDING THE DNRC PREPARATION OF THIS INTERLOCUTORY DECREE AND RELATED MATERIALS CAN BE REVIEWED AT THE OFFICE LOCATIONS IDENTIFIED IN THE DOCUMENT ENTITLED "NOTICE OF ENTRY OF INTERLOCUTORY DECREE AND NOTICE OF AVAILABILITY."

SEE GENERAL FINDINGS OF FACT AND CONCLUSIONS OF LAW FOR FURTHER EXPLANATION OF YOUR CLAIMED WATER RIGHT. THESE FINDINGS CAN BE FOUND AS INDICATED IN THE DOCUMENT ENTITLED "NOTICE OF ENTRY OF INTERLOCUTORY DECREE AND NOTICE OF AVAILABILITY." IF YOU NEED OBJECTION FORMS, OR HAVE QUESTIONS ABOUT WATER COURT PROCEDURES OR CHANGES TO YOUR RIGHT, YOU CAN CONTACT THE WATER COURT BY CALLING 1-800-624-3270 (WITHIN MONTANA ONLY) OR 1-406-586-4364, OR BY WRITING TO P.O. BOX 1389, BOZEMAN, MT 59711-1389.

**INTERLOCUTORY DECREE
SMITH RIVER
BASIN 41J
ABSTRACT OF WATER RIGHT CLAIM**

IMPORTANT NOTICE

YOUR WATER RIGHT AS SHOWN ON THIS ABSTRACT MAY HAVE CHANGES FROM YOUR WATER RIGHT AS CLAIMED OR AMENDED. AN ASTERISK (*) HAS BEEN PLACED NEXT TO EACH ITEM CHANGED BY THE MONTANA WATER COURT OR BY THE DEPARTMENT OF NATURAL RESOURCES AND CONSERVATION (DNRC) DURING THE PREPARATION OF THIS INTERLOCUTORY DECREE. THESE CHANGES ARE AUTHORIZED BY THE MONTANA SUPREME COURT WATER RIGHT CLAIMS EXAMINATION RULES OR BY ORDER OF THE WATER COURT.

OBJECTIONS MAY BE FILED ACCORDING TO THE PROCEDURES OUTLINED IN THE DOCUMENT ENTITLED "NOTICE OF ENTRY OF INTERLOCUTORY DECREE AND NOTICE OF AVAILABILITY."

Water Right Number: 41J 30105565 STATEMENT OF CLAIM
Version: 1 -- ORIGINAL RIGHT
Status: ACTIVE

Owners: CASTLE MOUNTAIN RANCH INC
PO BOX 409
WHITE SULPHUR SPRINGS, MT 59645-0409

Priority Date: OCTOBER 31, 1903

Type of Historical Right: USE

Purpose (Use): STOCK

Flow Rate: 35.00 GPM

***Volume:** THIS RIGHT INCLUDES THE AMOUNT OF WATER CONSUMPTIVELY USED FOR STOCKWATERING PURPOSES AT THE RATE OF 30 GALLONS PER DAY PER ANIMAL UNIT. ANIMAL UNITS SHALL BE BASED ON REASONABLE CARRYING CAPACITY AND HISTORICAL USE OF THE AREA SERVICED BY THIS WATER SOURCE.

Source Name: SPRING, UNNAMED TRIBUTARY OF FOURMILE CREEK

Source Type: GROUNDWATER
ALSO KNOWN AS TIMBER SPRING

***Point of Diversion and Means of Diversion:**

<u>ID</u>	<u>Govt Lot</u>	<u>Qtr Sec</u>	<u>Sec</u>	<u>Twp</u>	<u>Rge</u>	<u>County</u>
1		NENESW	31	10N	8E	MEAGHER

Period of Diversion: JANUARY 1 TO DECEMBER 31

Diversion Means: DEVELOPED SPRING

Period of Use: JANUARY 1 TO DECEMBER 31

***Place of Use:**

<u>ID</u>	<u>Acres</u>	<u>Govt Lot</u>	<u>Qtr Sec</u>	<u>Sec</u>	<u>Twp</u>	<u>Rge</u>	<u>County</u>
1			NENESW	31	10N	8E	MEAGHER

Remarks:

THE FOLLOWING ISSUES WERE IDENTIFIED BY THE DNRC DURING ITS EXAMINATION OF THIS WATER RIGHT CLAIM.

THIS CLAIM NUMBER WAS NOT INCLUDED IN THE BASIN 41J DECREE ISSUED 12/16/2010.

A BETTER UNDERSTANDING OF YOUR CLAIMED WATER RIGHT CAN BE OBTAINED BY COMPARING YOUR RIGHT WITH OTHER CLAIMS IN THE BASIN. FOR EXAMPLE, COMPARE PRIORITY DATES, FLOW RATES, VOLUMES, OR ACRES IRRIGATED. ALSO, YOUR WATER RIGHT MAY BE SUBJECT TO WATER RIGHTS IN ADJOINING SUBBASINS OR BASINS AS WELL AS BEING SUBJECT TO OTHER RIGHTS ON YOUR SOURCE OF SUPPLY. FINALLY, YOUR WATER RIGHT MAY BE SUBJECT TO INDIAN RESERVED AND FEDERAL RESERVED WATER RIGHTS.

COMPLETE DETAILS REGARDING THE DNRC PREPARATION OF THIS INTERLOCUTORY DECREE AND RELATED MATERIALS CAN BE REVIEWED AT THE OFFICE LOCATIONS IDENTIFIED IN THE DOCUMENT ENTITLED "NOTICE OF ENTRY OF INTERLOCUTORY DECREE AND NOTICE OF AVAILABILITY."

SEE GENERAL FINDINGS OF FACT AND CONCLUSIONS OF LAW FOR FURTHER EXPLANATION OF YOUR CLAIMED WATER RIGHT. THESE FINDINGS CAN BE FOUND AS INDICATED IN THE DOCUMENT ENTITLED "NOTICE OF ENTRY OF INTERLOCUTORY DECREE AND NOTICE OF AVAILABILITY." IF YOU NEED OBJECTION FORMS, OR HAVE QUESTIONS ABOUT WATER COURT PROCEDURES OR CHANGES TO YOUR RIGHT, YOU CAN CONTACT THE WATER COURT BY CALLING 1-800-624-3270 (WITHIN MONTANA ONLY) OR 1-406-586-4364, OR BY WRITING TO P.O. BOX 1389, BOZEMAN, MT 59711-1389.

**INTERLOCUTORY DECREE
SMITH RIVER
BASIN 41J
ABSTRACT OF WATER RIGHT CLAIM**

IMPORTANT NOTICE

YOUR WATER RIGHT AS SHOWN ON THIS ABSTRACT MAY HAVE CHANGES FROM YOUR WATER RIGHT AS CLAIMED OR AMENDED. AN ASTERISK (*) HAS BEEN PLACED NEXT TO EACH ITEM CHANGED BY THE MONTANA WATER COURT OR BY THE DEPARTMENT OF NATURAL RESOURCES AND CONSERVATION (DNRC) DURING THE PREPARATION OF THIS INTERLOCUTORY DECREE. THESE CHANGES ARE AUTHORIZED BY THE MONTANA SUPREME COURT WATER RIGHT CLAIMS EXAMINATION RULES OR BY ORDER OF THE WATER COURT.

OBJECTIONS MAY BE FILED ACCORDING TO THE PROCEDURES OUTLINED IN THE DOCUMENT ENTITLED "NOTICE OF ENTRY OF INTERLOCUTORY DECREE AND NOTICE OF AVAILABILITY."

Water Right Number: 41J 30105566 STATEMENT OF CLAIM
Version: 1 -- ORIGINAL RIGHT
Status: ACTIVE

Owners: CASTLE MOUNTAIN RANCH INC
PO BOX 409
WHITE SULPHUR SPRINGS, MT 59645-0409

Priority Date: OCTOBER 31, 1903

Type of Historical Right: USE

Purpose (Use): STOCK

Flow Rate: 35.00 GPM

***Volume:** THIS RIGHT INCLUDES THE AMOUNT OF WATER CONSUMPTIVELY USED FOR STOCKWATERING PURPOSES AT THE RATE OF 30 GALLONS PER DAY PER ANIMAL UNIT. ANIMAL UNITS SHALL BE BASED ON REASONABLE CARRYING CAPACITY AND HISTORICAL USE OF THE AREA SERVICED BY THIS WATER SOURCE.

Source Name: SPRING, UNNAMED TRIBUTARY OF SPRING CREEK

Source Type: GROUNDWATER

Point of Diversion and Means of Diversion:

<u>ID</u>	<u>Govt Lot</u>	<u>Qtr Sec</u>	<u>Sec</u>	<u>Twp</u>	<u>Rge</u>	<u>County</u>
1		SWSWSW	33	10N	8E	MEAGHER

Period of Diversion: JANUARY 1 TO DECEMBER 31

Diversion Means: DEVELOPED SPRING

Period of Use: JANUARY 1 TO DECEMBER 31

Place of Use:

<u>ID</u>	<u>Acres</u>	<u>Govt Lot</u>	<u>Qtr Sec</u>	<u>Sec</u>	<u>Twp</u>	<u>Rge</u>	<u>County</u>
1			SWSWSW	33	10N	8E	MEAGHER

Remarks:

THE FOLLOWING ISSUES WERE IDENTIFIED BY THE DNRC DURING ITS EXAMINATION OF THIS WATER RIGHT CLAIM.

THIS CLAIM NUMBER WAS NOT INCLUDED IN THE BASIN 41J DECREE ISSUED 12/16/2010.

A BETTER UNDERSTANDING OF YOUR CLAIMED WATER RIGHT CAN BE OBTAINED BY COMPARING YOUR RIGHT WITH OTHER CLAIMS IN THE BASIN. FOR EXAMPLE, COMPARE PRIORITY DATES, FLOW RATES, VOLUMES, OR ACRES IRRIGATED. ALSO, YOUR WATER RIGHT MAY BE SUBJECT TO WATER RIGHTS IN ADJOINING SUBBASINS OR BASINS AS WELL AS BEING SUBJECT TO OTHER RIGHTS ON YOUR SOURCE OF SUPPLY. FINALLY, YOUR WATER RIGHT MAY BE SUBJECT TO INDIAN RESERVED AND FEDERAL RESERVED WATER RIGHTS.

COMPLETE DETAILS REGARDING THE DNRC PREPARATION OF THIS INTERLOCUTORY DECREE AND RELATED MATERIALS CAN BE REVIEWED AT THE OFFICE LOCATIONS IDENTIFIED IN THE DOCUMENT ENTITLED "NOTICE OF ENTRY OF INTERLOCUTORY DECREE AND NOTICE OF AVAILABILITY."

SEE GENERAL FINDINGS OF FACT AND CONCLUSIONS OF LAW FOR FURTHER EXPLANATION OF YOUR CLAIMED WATER RIGHT. THESE FINDINGS CAN BE FOUND AS INDICATED IN THE DOCUMENT ENTITLED "NOTICE OF ENTRY OF INTERLOCUTORY DECREE AND NOTICE OF AVAILABILITY." IF YOU NEED OBJECTION FORMS, OR HAVE QUESTIONS ABOUT WATER COURT PROCEDURES OR CHANGES TO YOUR RIGHT, YOU CAN CONTACT THE WATER COURT BY CALLING 1-800-624-3270 (WITHIN MONTANA ONLY) OR 1-406-586-4364, OR BY WRITING TO P.O. BOX 1389, BOZEMAN, MT 59771-1389.

**INTERLOCUTORY DECREE
SMITH RIVER
BASIN 41J
ABSTRACT OF WATER RIGHT CLAIM**

IMPORTANT NOTICE

YOUR WATER RIGHT AS SHOWN ON THIS ABSTRACT MAY HAVE CHANGES FROM YOUR WATER RIGHT AS CLAIMED OR AMENDED. AN ASTERISK (*) HAS BEEN PLACED NEXT TO EACH ITEM CHANGED BY THE MONTANA WATER COURT OR BY THE DEPARTMENT OF NATURAL RESOURCES AND CONSERVATION (DNRC) DURING THE PREPARATION OF THIS INTERLOCUTORY DECREE. THESE CHANGES ARE AUTHORIZED BY THE MONTANA SUPREME COURT WATER RIGHT CLAIMS EXAMINATION RULES OR BY ORDER OF THE WATER COURT.

OBJECTIONS MAY BE FILED ACCORDING TO THE PROCEDURES OUTLINED IN THE DOCUMENT ENTITLED "NOTICE OF ENTRY OF INTERLOCUTORY DECREE AND NOTICE OF AVAILABILITY."

Water Right Number: 41J 30105567 STATEMENT OF CLAIM
Version: 1 -- ORIGINAL RIGHT
Status: ACTIVE

Owners: CASTLE MOUNTAIN RANCH INC
PO BOX 409
WHITE SULPHUR SPRINGS, MT 59645-0409

Priority Date: MAY 13, 1929

Type of Historical Right: USE

Purpose (Use): STOCK

Flow Rate: 35.00 GPM

***Volume:** THIS RIGHT INCLUDES THE AMOUNT OF WATER CONSUMPTIVELY USED FOR STOCKWATERING PURPOSES AT THE RATE OF 30 GALLONS PER DAY PER ANIMAL UNIT. ANIMAL UNITS SHALL BE BASED ON REASONABLE CARRYING CAPACITY AND HISTORICAL USE OF THE AREA SERVICED BY THIS WATER SOURCE.

***Source Name:** SPRING, UNNAMED TRIBUTARY OF CHARCOAL GULCH

Source Type: GROUNDWATER

Point of Diversion and Means of Diversion:

<u>ID</u>	<u>Govt Lot</u>	<u>Qtr Sec</u>	<u>Sec</u>	<u>Twp</u>	<u>Rge</u>	<u>County</u>
1		SWNENW	34	11N	7E	MEAGHER

Period of Diversion: JANUARY 1 TO DECEMBER 31

Diversion Means: DEVELOPED SPRING

Period of Use: JANUARY 1 TO DECEMBER 31

Place of Use:

<u>ID</u>	<u>Acres</u>	<u>Govt Lot</u>	<u>Qtr Sec</u>	<u>Sec</u>	<u>Twp</u>	<u>Rge</u>	<u>County</u>
1			SWNENW	34	11N	7E	MEAGHER

Remarks:

THE FOLLOWING ISSUES WERE IDENTIFIED BY THE DNRC DURING ITS EXAMINATION OF THIS WATER RIGHT CLAIM.

THIS CLAIM NUMBER WAS NOT INCLUDED IN THE BASIN 41J DECREE ISSUED 12/16/2010.

A BETTER UNDERSTANDING OF YOUR CLAIMED WATER RIGHT CAN BE OBTAINED BY COMPARING YOUR RIGHT WITH OTHER CLAIMS IN THE BASIN. FOR EXAMPLE, COMPARE PRIORITY DATES, FLOW RATES, VOLUMES, OR ACRES IRRIGATED. ALSO, YOUR WATER RIGHT MAY BE SUBJECT TO WATER RIGHTS IN ADJOINING SUBBASINS OR BASINS AS WELL AS BEING SUBJECT TO OTHER RIGHTS ON YOUR SOURCE OF SUPPLY. FINALLY, YOUR WATER RIGHT MAY BE SUBJECT TO INDIAN RESERVED AND FEDERAL RESERVED WATER RIGHTS.

COMPLETE DETAILS REGARDING THE DNRC PREPARATION OF THIS INTERLOCUTORY DECREE AND RELATED MATERIALS CAN BE REVIEWED AT THE OFFICE LOCATIONS IDENTIFIED IN THE DOCUMENT ENTITLED "NOTICE OF ENTRY OF INTERLOCUTORY DECREE AND NOTICE OF AVAILABILITY."

SEE GENERAL FINDINGS OF FACT AND CONCLUSIONS OF LAW FOR FURTHER EXPLANATION OF YOUR CLAIMED WATER RIGHT. THESE FINDINGS CAN BE FOUND AS INDICATED IN THE DOCUMENT ENTITLED "NOTICE OF ENTRY OF INTERLOCUTORY DECREE AND NOTICE OF AVAILABILITY." IF YOU NEED OBJECTION FORMS, OR HAVE QUESTIONS ABOUT WATER COURT PROCEDURES OR CHANGES TO YOUR RIGHT, YOU CAN CONTACT THE WATER COURT BY CALLING 1-800-624-3270 (WITHIN MONTANA ONLY) OR 1-406-586-4364, OR BY WRITING TO P.O. BOX 1389, BOZEMAN, MT 59771-1389.

**INTERLOCUTORY DECREE
SMITH RIVER
BASIN 41J
ABSTRACT OF WATER RIGHT CLAIM**

IMPORTANT NOTICE

YOUR WATER RIGHT AS SHOWN ON THIS ABSTRACT MAY HAVE CHANGES FROM YOUR WATER RIGHT AS CLAIMED OR AMENDED. AN ASTERISK (*) HAS BEEN PLACED NEXT TO EACH ITEM CHANGED BY THE MONTANA WATER COURT OR BY THE DEPARTMENT OF NATURAL RESOURCES AND CONSERVATION (DNRC) DURING THE PREPARATION OF THIS INTERLOCUTORY DECREE. THESE CHANGES ARE AUTHORIZED BY THE MONTANA SUPREME COURT WATER RIGHT CLAIMS EXAMINATION RULES OR BY ORDER OF THE WATER COURT.

OBJECTIONS MAY BE FILED ACCORDING TO THE PROCEDURES OUTLINED IN THE DOCUMENT ENTITLED "NOTICE OF ENTRY OF INTERLOCUTORY DECREE AND NOTICE OF AVAILABILITY."

Water Right Number: 41J 30105568 STATEMENT OF CLAIM

Version: 1 -- ORIGINAL RIGHT

Status: ACTIVE

Owners: CASTLE MOUNTAIN RANCH INC
PO BOX 409
WHITE SULPHUR SPRINGS, MT 59645-0409

Priority Date: FEBRUARY 18, 1942

Type of Historical Right: USE

Purpose (Use): STOCK

Flow Rate: 35.00 GPM

***Volume:** THIS RIGHT INCLUDES THE AMOUNT OF WATER CONSUMPTIVELY USED FOR STOCKWATERING PURPOSES AT THE RATE OF 30 GALLONS PER DAY PER ANIMAL UNIT. ANIMAL UNITS SHALL BE BASED ON REASONABLE CARRYING CAPACITY AND HISTORICAL USE OF THE AREA SERVICED BY THIS WATER SOURCE.

Source Name: SPRING, UNNAMED TRIBUTARY OF REESE CREEK

Source Type: GROUNDWATER

Point of Diversion and Means of Diversion:

<u>ID</u>	<u>Govt Lot</u>	<u>Qtr Sec</u>	<u>Sec</u>	<u>Twp</u>	<u>Rge</u>	<u>County</u>
1		NESESE	34	11N	7E	MEAGHER

Period of Diversion: JANUARY 1 TO DECEMBER 31

Diversion Means: DEVELOPED SPRING

Period of Use: JANUARY 1 TO DECEMBER 31

Place of Use:

<u>ID</u>	<u>Acres</u>	<u>Govt Lot</u>	<u>Qtr Sec</u>	<u>Sec</u>	<u>Twp</u>	<u>Rge</u>	<u>County</u>
1			NESESE	34	11N	7E	MEAGHER

Remarks:

THE FOLLOWING ISSUES WERE IDENTIFIED BY THE DNRC DURING ITS EXAMINATION OF THIS WATER RIGHT CLAIM.

THIS CLAIM NUMBER WAS NOT INCLUDED IN THE BASIN 41J DECREE ISSUED 12/16/2010.

A BETTER UNDERSTANDING OF YOUR CLAIMED WATER RIGHT CAN BE OBTAINED BY COMPARING YOUR RIGHT WITH OTHER CLAIMS IN THE BASIN. FOR EXAMPLE, COMPARE PRIORITY DATES, FLOW RATES, VOLUMES, OR ACRES IRRIGATED. ALSO, YOUR WATER RIGHT MAY BE SUBJECT TO WATER RIGHTS IN ADJOINING SUBBASINS OR BASINS AS WELL AS BEING SUBJECT TO OTHER RIGHTS ON YOUR SOURCE OF SUPPLY. FINALLY, YOUR WATER RIGHT MAY BE SUBJECT TO INDIAN RESERVED AND FEDERAL RESERVED WATER RIGHTS.

COMPLETE DETAILS REGARDING THE DNRC PREPARATION OF THIS INTERLOCUTORY DECREE AND RELATED MATERIALS CAN BE REVIEWED AT THE OFFICE LOCATIONS IDENTIFIED IN THE DOCUMENT ENTITLED "NOTICE OF ENTRY OF INTERLOCUTORY DECREE AND NOTICE OF AVAILABILITY."

SEE GENERAL FINDINGS OF FACT AND CONCLUSIONS OF LAW FOR FURTHER EXPLANATION OF YOUR CLAIMED WATER RIGHT. THESE FINDINGS CAN BE FOUND AS INDICATED IN THE DOCUMENT ENTITLED "NOTICE OF ENTRY OF INTERLOCUTORY DECREE AND NOTICE OF AVAILABILITY." IF YOU NEED OBJECTION FORMS, OR HAVE QUESTIONS ABOUT WATER COURT PROCEDURES OR CHANGES TO YOUR RIGHT, YOU CAN CONTACT THE WATER COURT BY CALLING 1-800-624-3270 (WITHIN MONTANA ONLY) OR 1-406-586-4364, OR BY WRITING TO P.O. BOX 1389, BOZEMAN, MT 59771-1389.

**INTERLOCUTORY DECREE
SMITH RIVER
BASIN 41J
ABSTRACT OF WATER RIGHT CLAIM**

IMPORTANT NOTICE

YOUR WATER RIGHT AS SHOWN ON THIS ABSTRACT MAY HAVE CHANGES FROM YOUR WATER RIGHT AS CLAIMED OR AMENDED. AN ASTERISK (*) HAS BEEN PLACED NEXT TO EACH ITEM CHANGED BY THE MONTANA WATER COURT OR BY THE DEPARTMENT OF NATURAL RESOURCES AND CONSERVATION (DNRC) DURING THE PREPARATION OF THIS INTERLOCUTORY DECREE. THESE CHANGES ARE AUTHORIZED BY THE MONTANA SUPREME COURT WATER RIGHT CLAIMS EXAMINATION RULES OR BY ORDER OF THE WATER COURT.

OBJECTIONS MAY BE FILED ACCORDING TO THE PROCEDURES OUTLINED IN THE DOCUMENT ENTITLED "NOTICE OF ENTRY OF INTERLOCUTORY DECREE AND NOTICE OF AVAILABILITY."

Water Right Number: 41J 30105569 STATEMENT OF CLAIM
Version: 1 -- ORIGINAL RIGHT
Status: ACTIVE

Owners: CASTLE MOUNTAIN RANCH INC
PO BOX 409
WHITE SULPHUR SPRINGS, MT 59645-0409

Priority Date: MAY 2, 1913

Type of Historical Right: USE

Purpose (Use): STOCK

Flow Rate: 35.00 GPM

***Volume:** THIS RIGHT INCLUDES THE AMOUNT OF WATER CONSUMPTIVELY USED FOR STOCKWATERING PURPOSES AT THE RATE OF 30 GALLONS PER DAY PER ANIMAL UNIT. ANIMAL UNITS SHALL BE BASED ON REASONABLE CARRYING CAPACITY AND HISTORICAL USE OF THE AREA SERVICED BY THIS WATER SOURCE.

***Source Name:** SPRING, UNNAMED TRIBUTARY OF STUDHORSE CREEK

Source Type: GROUNDWATER

***Point of Diversion and Means of Diversion:**

<u>ID</u>	<u>Govt Lot</u>	<u>Qtr Sec</u>	<u>Sec</u>	<u>Twp</u>	<u>Rge</u>	<u>County</u>
1		SESESW	32	11N	8E	MEAGHER

Period of Diversion: JANUARY 1 TO DECEMBER 31

Diversion Means: DEVELOPED SPRING

Period of Use: JANUARY 1 TO DECEMBER 31

***Place of Use:**

<u>ID</u>	<u>Acres</u>	<u>Govt Lot</u>	<u>Qtr Sec</u>	<u>Sec</u>	<u>Twp</u>	<u>Rge</u>	<u>County</u>
1			SESESW	32	11N	8E	MEAGHER

Remarks:

THE FOLLOWING ISSUES WERE IDENTIFIED BY THE DNRC DURING ITS EXAMINATION OF THIS WATER RIGHT CLAIM.

THIS CLAIM NUMBER WAS NOT INCLUDED IN THE BASIN 41J DECREE ISSUED 12/16/2010.

A BETTER UNDERSTANDING OF YOUR CLAIMED WATER RIGHT CAN BE OBTAINED BY COMPARING YOUR RIGHT WITH OTHER CLAIMS IN THE BASIN. FOR EXAMPLE, COMPARE PRIORITY DATES, FLOW RATES, VOLUMES, OR ACRES IRRIGATED. ALSO, YOUR WATER RIGHT MAY BE SUBJECT TO WATER RIGHTS IN ADJOINING SUBBASINS OR BASINS AS WELL AS BEING SUBJECT TO OTHER RIGHTS ON YOUR SOURCE OF SUPPLY. FINALLY, YOUR WATER RIGHT MAY BE SUBJECT TO INDIAN RESERVED AND FEDERAL RESERVED WATER RIGHTS.

COMPLETE DETAILS REGARDING THE DNRC PREPARATION OF THIS INTERLOCUTORY DECREE AND RELATED MATERIALS CAN BE REVIEWED AT THE OFFICE LOCATIONS IDENTIFIED IN THE DOCUMENT ENTITLED "NOTICE OF ENTRY OF INTERLOCUTORY DECREE AND NOTICE OF AVAILABILITY."

SEE GENERAL FINDINGS OF FACT AND CONCLUSIONS OF LAW FOR FURTHER EXPLANATION OF YOUR CLAIMED WATER RIGHT. THESE FINDINGS CAN BE FOUND AS INDICATED IN THE DOCUMENT ENTITLED "NOTICE OF ENTRY OF INTERLOCUTORY DECREE AND NOTICE OF AVAILABILITY." IF YOU NEED OBJECTION FORMS, OR HAVE QUESTIONS ABOUT WATER COURT PROCEDURES OR CHANGES TO YOUR RIGHT, YOU CAN CONTACT THE WATER COURT BY CALLING 1-800-624-3270 (WITHIN MONTANA ONLY) OR 1-406-586-4364, OR BY WRITING TO P.O. BOX 1389, BOZEMAN, MT 59771-1389.

**INTERLOCUTORY DECREE
SMITH RIVER
BASIN 41J
ABSTRACT OF WATER RIGHT CLAIM**

IMPORTANT NOTICE

YOUR WATER RIGHT AS SHOWN ON THIS ABSTRACT MAY HAVE CHANGES FROM YOUR WATER RIGHT AS CLAIMED OR AMENDED. AN ASTERISK (*) HAS BEEN PLACED NEXT TO EACH ITEM CHANGED BY THE MONTANA WATER COURT OR BY THE DEPARTMENT OF NATURAL RESOURCES AND CONSERVATION (DNRC) DURING THE PREPARATION OF THIS INTERLOCUTORY DECREE. THESE CHANGES ARE AUTHORIZED BY THE MONTANA SUPREME COURT WATER RIGHT CLAIMS EXAMINATION RULES OR BY ORDER OF THE WATER COURT.

OBJECTIONS MAY BE FILED ACCORDING TO THE PROCEDURES OUTLINED IN THE DOCUMENT ENTITLED "NOTICE OF ENTRY OF INTERLOCUTORY DECREE AND NOTICE OF AVAILABILITY."

Water Right Number: 41J 30105570 STATEMENT OF CLAIM

Version: 1 -- ORIGINAL RIGHT

Status: ACTIVE

Owners: CASTLE MOUNTAIN RANCH INC
PO BOX 409
WHITE SULPHUR SPRINGS, MT 59645-0409

Priority Date: DECEMBER 7, 1916

Type of Historical Right: USE

Purpose (Use): STOCK

Flow Rate: 35.00 GPM

***Volume:** THIS RIGHT INCLUDES THE AMOUNT OF WATER CONSUMPTIVELY USED FOR STOCKWATERING PURPOSES AT THE RATE OF 30 GALLONS PER DAY PER ANIMAL UNIT. ANIMAL UNITS SHALL BE BASED ON REASONABLE CARRYING CAPACITY AND HISTORICAL USE OF THE AREA SERVICED BY THIS WATER SOURCE.

***Source Name:** SPRING, UNNAMED TRIBUTARY OF MOOSE CREEK

Source Type: GROUNDWATER

Point of Diversion and Means of Diversion:

<u>ID</u>	<u>Govt Lot</u>	<u>Qtr Sec</u>	<u>Sec</u>	<u>Twp</u>	<u>Rge</u>	<u>County</u>
1		SESESE	12	12N	6E	MEAGHER

Period of Diversion: JANUARY 1 TO DECEMBER 31

Diversion Means: DEVELOPED SPRING

Period of Use: JANUARY 1 TO DECEMBER 31

Place of Use:

<u>ID</u>	<u>Acres</u>	<u>Govt Lot</u>	<u>Qtr Sec</u>	<u>Sec</u>	<u>Twp</u>	<u>Rge</u>	<u>County</u>
1			SESESE	12	12N	6E	MEAGHER

Remarks:

THE FOLLOWING ISSUES WERE IDENTIFIED BY THE DNRC DURING ITS EXAMINATION OF THIS WATER RIGHT CLAIM.

THIS CLAIM NUMBER WAS NOT INCLUDED IN THE BASIN 41J DECREE ISSUED 12/16/2010.

A BETTER UNDERSTANDING OF YOUR CLAIMED WATER RIGHT CAN BE OBTAINED BY COMPARING YOUR RIGHT WITH OTHER CLAIMS IN THE BASIN. FOR EXAMPLE, COMPARE PRIORITY DATES, FLOW RATES, VOLUMES, OR ACRES IRRIGATED. ALSO, YOUR WATER RIGHT MAY BE SUBJECT TO WATER RIGHTS IN ADJOINING SUBBASINS OR BASINS AS WELL AS BEING SUBJECT TO OTHER RIGHTS ON YOUR SOURCE OF SUPPLY. FINALLY, YOUR WATER RIGHT MAY BE SUBJECT TO INDIAN RESERVED AND FEDERAL RESERVED WATER RIGHTS.

COMPLETE DETAILS REGARDING THE DNRC PREPARATION OF THIS INTERLOCUTORY DECREE AND RELATED MATERIALS CAN BE REVIEWED AT THE OFFICE LOCATIONS IDENTIFIED IN THE DOCUMENT ENTITLED "NOTICE OF ENTRY OF INTERLOCUTORY DECREE AND NOTICE OF AVAILABILITY."

SEE GENERAL FINDINGS OF FACT AND CONCLUSIONS OF LAW FOR FURTHER EXPLANATION OF YOUR CLAIMED WATER RIGHT. THESE FINDINGS CAN BE FOUND AS INDICATED IN THE DOCUMENT ENTITLED "NOTICE OF ENTRY OF INTERLOCUTORY DECREE AND NOTICE OF AVAILABILITY." IF YOU NEED OBJECTION FORMS, OR HAVE QUESTIONS ABOUT WATER COURT PROCEDURES OR CHANGES TO YOUR RIGHT, YOU CAN CONTACT THE WATER COURT BY CALLING 1-800-624-3270 (WITHIN MONTANA ONLY) OR 1-406-586-4364, OR BY WRITING TO P.O. BOX 1389, BOZEMAN, MT 59771-1389.

**INTERLOCUTORY DECREE
SMITH RIVER
BASIN 41J
ABSTRACT OF WATER RIGHT CLAIM**

IMPORTANT NOTICE

YOUR WATER RIGHT AS SHOWN ON THIS ABSTRACT MAY HAVE CHANGES FROM YOUR WATER RIGHT AS CLAIMED OR AMENDED. AN ASTERISK (*) HAS BEEN PLACED NEXT TO EACH ITEM CHANGED BY THE MONTANA WATER COURT OR BY THE DEPARTMENT OF NATURAL RESOURCES AND CONSERVATION (DNRC) DURING THE PREPARATION OF THIS INTERLOCUTORY DECREE. THESE CHANGES ARE AUTHORIZED BY THE MONTANA SUPREME COURT WATER RIGHT CLAIMS EXAMINATION RULES OR BY ORDER OF THE WATER COURT.

OBJECTIONS MAY BE FILED ACCORDING TO THE PROCEDURES OUTLINED IN THE DOCUMENT ENTITLED "NOTICE OF ENTRY OF INTERLOCUTORY DECREE AND NOTICE OF AVAILABILITY."

Water Right Number: 41J 30105571 STATEMENT OF CLAIM
Version: 1 -- ORIGINAL RIGHT
Status: ACTIVE

Owners: CASTLE MOUNTAIN RANCH INC
PO BOX 409
WHITE SULPHUR SPRINGS, MT 59645-0409

Priority Date: APRIL 22, 1916

Type of Historical Right: USE

Purpose (Use): STOCK

Flow Rate: 35.00 GPM

***Volume:** THIS RIGHT INCLUDES THE AMOUNT OF WATER CONSUMPTIVELY USED FOR STOCKWATERING PURPOSES AT THE RATE OF 30 GALLONS PER DAY PER ANIMAL UNIT. ANIMAL UNITS SHALL BE BASED ON REASONABLE CARRYING CAPACITY AND HISTORICAL USE OF THE AREA SERVICED BY THIS WATER SOURCE.

Source Name: SPRING, UNNAMED TRIBUTARY OF SHEEP CREEK

Source Type: GROUNDWATER

Point of Diversion and Means of Diversion:

<u>ID</u>	<u>Govt Lot</u>	<u>Qtr Sec</u>	<u>Sec</u>	<u>Twp</u>	<u>Rge</u>	<u>County</u>
1		NENESE	13	12N	6E	MEAGHER

Period of Diversion: JANUARY 1 TO DECEMBER 31

Diversion Means: DEVELOPED SPRING

Period of Use: JANUARY 1 TO DECEMBER 31

Place of Use:

<u>ID</u>	<u>Acres</u>	<u>Govt Lot</u>	<u>Qtr Sec</u>	<u>Sec</u>	<u>Twp</u>	<u>Rge</u>	<u>County</u>
1			NENESE	13	12N	6E	MEAGHER

Remarks:

THE FOLLOWING ISSUES WERE IDENTIFIED BY THE DNRC DURING ITS EXAMINATION OF THIS WATER RIGHT CLAIM.

THIS CLAIM NUMBER WAS NOT INCLUDED IN THE BASIN 41J DECREE ISSUED 12/16/2010.

A BETTER UNDERSTANDING OF YOUR CLAIMED WATER RIGHT CAN BE OBTAINED BY COMPARING YOUR RIGHT WITH OTHER CLAIMS IN THE BASIN. FOR EXAMPLE, COMPARE PRIORITY DATES, FLOW RATES, VOLUMES, OR ACRES IRRIGATED. ALSO, YOUR WATER RIGHT MAY BE SUBJECT TO WATER RIGHTS IN ADJOINING SUBBASINS OR BASINS AS WELL AS BEING SUBJECT TO OTHER RIGHTS ON YOUR SOURCE OF SUPPLY. FINALLY, YOUR WATER RIGHT MAY BE SUBJECT TO INDIAN RESERVED AND FEDERAL RESERVED WATER RIGHTS.

COMPLETE DETAILS REGARDING THE DNRC PREPARATION OF THIS INTERLOCUTORY DECREE AND RELATED MATERIALS CAN BE REVIEWED AT THE OFFICE LOCATIONS IDENTIFIED IN THE DOCUMENT ENTITLED "NOTICE OF ENTRY OF INTERLOCUTORY DECREE AND NOTICE OF AVAILABILITY."

SEE GENERAL FINDINGS OF FACT AND CONCLUSIONS OF LAW FOR FURTHER EXPLANATION OF YOUR CLAIMED WATER RIGHT. THESE FINDINGS CAN BE FOUND AS INDICATED IN THE DOCUMENT ENTITLED "NOTICE OF ENTRY OF INTERLOCUTORY DECREE AND NOTICE OF AVAILABILITY." IF YOU NEED OBJECTION FORMS, OR HAVE QUESTIONS ABOUT WATER COURT PROCEDURES OR CHANGES TO YOUR RIGHT, YOU CAN CONTACT THE WATER COURT BY CALLING 1-800-624-3270 (WITHIN MONTANA ONLY) OR 1-406-586-4364, OR BY WRITING TO P.O. BOX 1389, BOZEMAN, MT 59771-1389.

**INTERLOCUTORY DECREE
SMITH RIVER
BASIN 41J
ABSTRACT OF WATER RIGHT CLAIM**

IMPORTANT NOTICE

YOUR WATER RIGHT AS SHOWN ON THIS ABSTRACT MAY HAVE CHANGES FROM YOUR WATER RIGHT AS CLAIMED OR AMENDED. AN ASTERISK (*) HAS BEEN PLACED NEXT TO EACH ITEM CHANGED BY THE MONTANA WATER COURT OR BY THE DEPARTMENT OF NATURAL RESOURCES AND CONSERVATION (DNRC) DURING THE PREPARATION OF THIS INTERLOCUTORY DECREE. THESE CHANGES ARE AUTHORIZED BY THE MONTANA SUPREME COURT WATER RIGHT CLAIMS EXAMINATION RULES OR BY ORDER OF THE WATER COURT.

OBJECTIONS MAY BE FILED ACCORDING TO THE PROCEDURES OUTLINED IN THE DOCUMENT ENTITLED "NOTICE OF ENTRY OF INTERLOCUTORY DECREE AND NOTICE OF AVAILABILITY."

Water Right Number: 41J 30105572 STATEMENT OF CLAIM
Version: 1 -- ORIGINAL RIGHT
Status: ACTIVE

Owners: CASTLE MOUNTAIN RANCH INC
PO BOX 409
WHITE SULPHUR SPRINGS, MT 59645-0409

Priority Date: APRIL 22, 1916

Type of Historical Right: USE

Purpose (Use): STOCK

Flow Rate: 35.00 GPM

***Volume:** THIS RIGHT INCLUDES THE AMOUNT OF WATER CONSUMPTIVELY USED FOR STOCKWATERING PURPOSES AT THE RATE OF 30 GALLONS PER DAY PER ANIMAL UNIT. ANIMAL UNITS SHALL BE BASED ON REASONABLE CARRYING CAPACITY AND HISTORICAL USE OF THE AREA SERVICED BY THIS WATER SOURCE.

Source Name: SPRING, UNNAMED TRIBUTARY OF SHEEP CREEK

Source Type: GROUNDWATER

***Point of Diversion and Means of Diversion:**

<u>ID</u>	<u>Govt Lot</u>	<u>Qtr Sec</u>	<u>Sec</u>	<u>Twp</u>	<u>Rge</u>	<u>County</u>
1		SENESE	13	12N	6E	MEAGHER

Period of Diversion: JANUARY 1 TO DECEMBER 31

Diversion Means: DEVELOPED SPRING

Period of Use: JANUARY 1 TO DECEMBER 31

***Place of Use:**

<u>ID</u>	<u>Acres</u>	<u>Govt Lot</u>	<u>Qtr Sec</u>	<u>Sec</u>	<u>Twp</u>	<u>Rge</u>	<u>County</u>
1			SENESE	13	12N	6E	MEAGHER

Remarks:

THE FOLLOWING ISSUES WERE IDENTIFIED BY THE DNRC DURING ITS EXAMINATION OF THIS WATER RIGHT CLAIM.

THIS CLAIM NUMBER WAS NOT INCLUDED IN THE BASIN 41J DECREE ISSUED 12/16/2010.

A BETTER UNDERSTANDING OF YOUR CLAIMED WATER RIGHT CAN BE OBTAINED BY COMPARING YOUR RIGHT WITH OTHER CLAIMS IN THE BASIN. FOR EXAMPLE, COMPARE PRIORITY DATES, FLOW RATES, VOLUMES, OR ACRES IRRIGATED. ALSO, YOUR WATER RIGHT MAY BE SUBJECT TO WATER RIGHTS IN ADJOINING SUBBASINS OR BASINS AS WELL AS BEING SUBJECT TO OTHER RIGHTS ON YOUR SOURCE OF SUPPLY. FINALLY, YOUR WATER RIGHT MAY BE SUBJECT TO INDIAN RESERVED AND FEDERAL RESERVED WATER RIGHTS.

COMPLETE DETAILS REGARDING THE DNRC PREPARATION OF THIS INTERLOCUTORY DECREE AND RELATED MATERIALS CAN BE REVIEWED AT THE OFFICE LOCATIONS IDENTIFIED IN THE DOCUMENT ENTITLED "NOTICE OF ENTRY OF INTERLOCUTORY DECREE AND NOTICE OF AVAILABILITY."

SEE GENERAL FINDINGS OF FACT AND CONCLUSIONS OF LAW FOR FURTHER EXPLANATION OF YOUR CLAIMED WATER RIGHT. THESE FINDINGS CAN BE FOUND AS INDICATED IN THE DOCUMENT ENTITLED "NOTICE OF ENTRY OF INTERLOCUTORY DECREE AND NOTICE OF AVAILABILITY." IF YOU NEED OBJECTION FORMS, OR HAVE QUESTIONS ABOUT WATER COURT PROCEDURES OR CHANGES TO YOUR RIGHT, YOU CAN CONTACT THE WATER COURT BY CALLING 1-800-624-3270 (WITHIN MONTANA ONLY) OR 1-406-586-4364, OR BY WRITING TO P.O. BOX 1389, BOZEMAN, MT 59771-1389.

**INTERLOCUTORY DECREE
SMITH RIVER
BASIN 41J
ABSTRACT OF WATER RIGHT CLAIM**

IMPORTANT NOTICE

YOUR WATER RIGHT AS SHOWN ON THIS ABSTRACT MAY HAVE CHANGES FROM YOUR WATER RIGHT AS CLAIMED OR AMENDED. AN ASTERISK (*) HAS BEEN PLACED NEXT TO EACH ITEM CHANGED BY THE MONTANA WATER COURT OR BY THE DEPARTMENT OF NATURAL RESOURCES AND CONSERVATION (DNRC) DURING THE PREPARATION OF THIS INTERLOCUTORY DECREE. THESE CHANGES ARE AUTHORIZED BY THE MONTANA SUPREME COURT WATER RIGHT CLAIMS EXAMINATION RULES OR BY ORDER OF THE WATER COURT.

OBJECTIONS MAY BE FILED ACCORDING TO THE PROCEDURES OUTLINED IN THE DOCUMENT ENTITLED "NOTICE OF ENTRY OF INTERLOCUTORY DECREE AND NOTICE OF AVAILABILITY."

Water Right Number: 41J 30105573 STATEMENT OF CLAIM

Version: 1 -- ORIGINAL RIGHT

Status: ACTIVE

Owners: CASTLE MOUNTAIN RANCH INC
PO BOX 409
WHITE SULPHUR SPRINGS, MT 59645-0409

Priority Date: APRIL 22, 1916

Type of Historical Right: USE

Purpose (Use): STOCK

Flow Rate: 35.00 GPM

***Volume:** THIS RIGHT INCLUDES THE AMOUNT OF WATER CONSUMPTIVELY USED FOR STOCKWATERING PURPOSES AT THE RATE OF 30 GALLONS PER DAY PER ANIMAL UNIT. ANIMAL UNITS SHALL BE BASED ON REASONABLE CARRYING CAPACITY AND HISTORICAL USE OF THE AREA SERVICED BY THIS WATER SOURCE.

***Source Name:** SPRING, UNNAMED TRIBUTARY OF MOOSE CREEK

Source Type: GROUNDWATER

Point of Diversion and Means of Diversion:

<u>ID</u>	<u>Govt Lot</u>	<u>Qtr Sec</u>	<u>Sec</u>	<u>Twp</u>	<u>Rge</u>	<u>County</u>
1		NWNENE	13	12N	6E	MEAGHER

Period of Diversion: JANUARY 1 TO DECEMBER 31

Diversion Means: DEVELOPED SPRING

Period of Use: JANUARY 1 TO DECEMBER 31

Place of Use:

<u>ID</u>	<u>Acres</u>	<u>Govt Lot</u>	<u>Qtr Sec</u>	<u>Sec</u>	<u>Twp</u>	<u>Rge</u>	<u>County</u>
1			NWNENE	13	12N	6E	MEAGHER

Remarks:

THE FOLLOWING ISSUES WERE IDENTIFIED BY THE DNRC DURING ITS EXAMINATION OF THIS WATER RIGHT CLAIM.

THIS CLAIM NUMBER WAS NOT INCLUDED IN THE BASIN 41J DECREE ISSUED 12/16/2010.

A BETTER UNDERSTANDING OF YOUR CLAIMED WATER RIGHT CAN BE OBTAINED BY COMPARING YOUR RIGHT WITH OTHER CLAIMS IN THE BASIN. FOR EXAMPLE, COMPARE PRIORITY DATES, FLOW RATES, VOLUMES, OR ACRES IRRIGATED. ALSO, YOUR WATER RIGHT MAY BE SUBJECT TO WATER RIGHTS IN ADJOINING SUBBASINS OR BASINS AS WELL AS BEING SUBJECT TO OTHER RIGHTS ON YOUR SOURCE OF SUPPLY. FINALLY, YOUR WATER RIGHT MAY BE SUBJECT TO INDIAN RESERVED AND FEDERAL RESERVED WATER RIGHTS.

COMPLETE DETAILS REGARDING THE DNRC PREPARATION OF THIS INTERLOCUTORY DECREE AND RELATED MATERIALS CAN BE REVIEWED AT THE OFFICE LOCATIONS IDENTIFIED IN THE DOCUMENT ENTITLED "NOTICE OF ENTRY OF INTERLOCUTORY DECREE AND NOTICE OF AVAILABILITY."

SEE GENERAL FINDINGS OF FACT AND CONCLUSIONS OF LAW FOR FURTHER EXPLANATION OF YOUR CLAIMED WATER RIGHT. THESE FINDINGS CAN BE FOUND AS INDICATED IN THE DOCUMENT ENTITLED "NOTICE OF ENTRY OF INTERLOCUTORY DECREE AND NOTICE OF AVAILABILITY." IF YOU NEED OBJECTION FORMS, OR HAVE QUESTIONS ABOUT WATER COURT PROCEDURES OR CHANGES TO YOUR RIGHT, YOU CAN CONTACT THE WATER COURT BY CALLING 1-800-624-3270 (WITHIN MONTANA ONLY) OR 1-406-586-4364, OR BY WRITING TO P.O. BOX 1389, BOZEMAN, MT 59771-1389.

**INTERLOCUTORY DECREE
SMITH RIVER
BASIN 41J
ABSTRACT OF WATER RIGHT CLAIM**

IMPORTANT NOTICE

YOUR WATER RIGHT AS SHOWN ON THIS ABSTRACT MAY HAVE CHANGES FROM YOUR WATER RIGHT AS CLAIMED OR AMENDED. AN ASTERISK (*) HAS BEEN PLACED NEXT TO EACH ITEM CHANGED BY THE MONTANA WATER COURT OR BY THE DEPARTMENT OF NATURAL RESOURCES AND CONSERVATION (DNRC) DURING THE PREPARATION OF THIS INTERLOCUTORY DECREE. THESE CHANGES ARE AUTHORIZED BY THE MONTANA SUPREME COURT WATER RIGHT CLAIMS EXAMINATION RULES OR BY ORDER OF THE WATER COURT.

OBJECTIONS MAY BE FILED ACCORDING TO THE PROCEDURES OUTLINED IN THE DOCUMENT ENTITLED "NOTICE OF ENTRY OF INTERLOCUTORY DECREE AND NOTICE OF AVAILABILITY."

Water Right Number: 41J 30105574 STATEMENT OF CLAIM
Version: 1 -- ORIGINAL RIGHT
Status: ACTIVE

Owners: CASTLE MOUNTAIN RANCH INC
PO BOX 409
WHITE SULPHUR SPRINGS, MT 59645-0409

Priority Date: APRIL 22, 1916

Type of Historical Right: USE

Purpose (Use): STOCK

Flow Rate: 35.00 GPM

***Volume:** THIS RIGHT INCLUDES THE AMOUNT OF WATER CONSUMPTIVELY USED FOR STOCKWATERING PURPOSES AT THE RATE OF 30 GALLONS PER DAY PER ANIMAL UNIT. ANIMAL UNITS SHALL BE BASED ON REASONABLE CARRYING CAPACITY AND HISTORICAL USE OF THE AREA SERVICED BY THIS WATER SOURCE.

Source Name: SPRING, UNNAMED TRIBUTARY OF SHEEP CREEK

Source Type: GROUNDWATER

Point of Diversion and Means of Diversion:

<u>ID</u>	<u>Govt Lot</u>	<u>Qtr Sec</u>	<u>Sec</u>	<u>Twp</u>	<u>Rge</u>	<u>County</u>
1		NWNWNE	23	12N	6E	MEAGHER

Period of Diversion: JANUARY 1 TO DECEMBER 31

Diversion Means: DEVELOPED SPRING

Period of Use: JANUARY 1 TO DECEMBER 31

Place of Use:

<u>ID</u>	<u>Acres</u>	<u>Govt Lot</u>	<u>Qtr Sec</u>	<u>Sec</u>	<u>Twp</u>	<u>Rge</u>	<u>County</u>
1			NWNWNE	23	12N	6E	MEAGHER

Remarks:

THE FOLLOWING ISSUES WERE IDENTIFIED BY THE DNRC DURING ITS EXAMINATION OF THIS WATER RIGHT CLAIM.

THIS CLAIM NUMBER WAS NOT INCLUDED IN THE BASIN 41J DECREE ISSUED 12/16/2010.

A BETTER UNDERSTANDING OF YOUR CLAIMED WATER RIGHT CAN BE OBTAINED BY COMPARING YOUR RIGHT WITH OTHER CLAIMS IN THE BASIN. FOR EXAMPLE, COMPARE PRIORITY DATES, FLOW RATES, VOLUMES, OR ACRES IRRIGATED. ALSO, YOUR WATER RIGHT MAY BE SUBJECT TO WATER RIGHTS IN ADJOINING SUBBASINS OR BASINS AS WELL AS BEING SUBJECT TO OTHER RIGHTS ON YOUR SOURCE OF SUPPLY. FINALLY, YOUR WATER RIGHT MAY BE SUBJECT TO INDIAN RESERVED AND FEDERAL RESERVED WATER RIGHTS.

COMPLETE DETAILS REGARDING THE DNRC PREPARATION OF THIS INTERLOCUTORY DECREE AND RELATED MATERIALS CAN BE REVIEWED AT THE OFFICE LOCATIONS IDENTIFIED IN THE DOCUMENT ENTITLED "NOTICE OF ENTRY OF INTERLOCUTORY DECREE AND NOTICE OF AVAILABILITY."

SEE GENERAL FINDINGS OF FACT AND CONCLUSIONS OF LAW FOR FURTHER EXPLANATION OF YOUR CLAIMED WATER RIGHT. THESE FINDINGS CAN BE FOUND AS INDICATED IN THE DOCUMENT ENTITLED "NOTICE OF ENTRY OF INTERLOCUTORY DECREE AND NOTICE OF AVAILABILITY." IF YOU NEED OBJECTION FORMS, OR HAVE QUESTIONS ABOUT WATER COURT PROCEDURES OR CHANGES TO YOUR RIGHT, YOU CAN CONTACT THE WATER COURT BY CALLING 1-800-624-3270 (WITHIN MONTANA ONLY) OR 1-406-586-4364, OR BY WRITING TO P.O. BOX 1389, BOZEMAN, MT 59771-1389.

**INTERLOCUTORY DECREE
SMITH RIVER
BASIN 41J
ABSTRACT OF WATER RIGHT CLAIM**

IMPORTANT NOTICE

YOUR WATER RIGHT AS SHOWN ON THIS ABSTRACT MAY HAVE CHANGES FROM YOUR WATER RIGHT AS CLAIMED OR AMENDED. AN ASTERISK (*) HAS BEEN PLACED NEXT TO EACH ITEM CHANGED BY THE MONTANA WATER COURT OR BY THE DEPARTMENT OF NATURAL RESOURCES AND CONSERVATION (DNRC) DURING THE PREPARATION OF THIS INTERLOCUTORY DECREE. THESE CHANGES ARE AUTHORIZED BY THE MONTANA SUPREME COURT WATER RIGHT CLAIMS EXAMINATION RULES OR BY ORDER OF THE WATER COURT.

OBJECTIONS MAY BE FILED ACCORDING TO THE PROCEDURES OUTLINED IN THE DOCUMENT ENTITLED "NOTICE OF ENTRY OF INTERLOCUTORY DECREE AND NOTICE OF AVAILABILITY."

Water Right Number: 41J 30105575 STATEMENT OF CLAIM

Version: 1 -- ORIGINAL RIGHT

Status: ACTIVE

Owners: CASTLE MOUNTAIN RANCH INC
PO BOX 409
WHITE SULPHUR SPRINGS, MT 59645-0409

Priority Date: APRIL 22, 1916

Type of Historical Right: USE

Purpose (Use): STOCK

Flow Rate: 35.00 GPM

***Volume:** THIS RIGHT INCLUDES THE AMOUNT OF WATER CONSUMPTIVELY USED FOR STOCKWATERING PURPOSES AT THE RATE OF 30 GALLONS PER DAY PER ANIMAL UNIT. ANIMAL UNITS SHALL BE BASED ON REASONABLE CARRYING CAPACITY AND HISTORICAL USE OF THE AREA SERVICED BY THIS WATER SOURCE.

Source Name: SPRING, UNNAMED TRIBUTARY OF SHEEP CREEK

Source Type: GROUNDWATER

Point of Diversion and Means of Diversion:

<u>ID</u>	<u>Govt Lot</u>	<u>Qtr Sec</u>	<u>Sec</u>	<u>Twp</u>	<u>Rge</u>	<u>County</u>
1		SESENE	23	12N	6E	MEAGHER

Period of Diversion: JANUARY 1 TO DECEMBER 31

Diversion Means: DEVELOPED SPRING

Period of Use: JANUARY 1 TO DECEMBER 31

Place of Use:

<u>ID</u>	<u>Acres</u>	<u>Govt Lot</u>	<u>Qtr Sec</u>	<u>Sec</u>	<u>Twp</u>	<u>Rge</u>	<u>County</u>
1			SESENE	23	12N	6E	MEAGHER

Remarks:

THE FOLLOWING ISSUES WERE IDENTIFIED BY THE DNRC DURING ITS EXAMINATION OF THIS WATER RIGHT CLAIM.

THIS CLAIM NUMBER WAS NOT INCLUDED IN THE BASIN 41J DECREE ISSUED 12/16/2010.

A BETTER UNDERSTANDING OF YOUR CLAIMED WATER RIGHT CAN BE OBTAINED BY COMPARING YOUR RIGHT WITH OTHER CLAIMS IN THE BASIN. FOR EXAMPLE, COMPARE PRIORITY DATES, FLOW RATES, VOLUMES, OR ACRES IRRIGATED. ALSO, YOUR WATER RIGHT MAY BE SUBJECT TO WATER RIGHTS IN ADJOINING SUBBASINS OR BASINS AS WELL AS BEING SUBJECT TO OTHER RIGHTS ON YOUR SOURCE OF SUPPLY. FINALLY, YOUR WATER RIGHT MAY BE SUBJECT TO INDIAN RESERVED AND FEDERAL RESERVED WATER RIGHTS.

COMPLETE DETAILS REGARDING THE DNRC PREPARATION OF THIS INTERLOCUTORY DECREE AND RELATED MATERIALS CAN BE REVIEWED AT THE OFFICE LOCATIONS IDENTIFIED IN THE DOCUMENT ENTITLED "NOTICE OF ENTRY OF INTERLOCUTORY DECREE AND NOTICE OF AVAILABILITY."

SEE GENERAL FINDINGS OF FACT AND CONCLUSIONS OF LAW FOR FURTHER EXPLANATION OF YOUR CLAIMED WATER RIGHT. THESE FINDINGS CAN BE FOUND AS INDICATED IN THE DOCUMENT ENTITLED "NOTICE OF ENTRY OF INTERLOCUTORY DECREE AND NOTICE OF AVAILABILITY." IF YOU NEED OBJECTION FORMS, OR HAVE QUESTIONS ABOUT WATER COURT PROCEDURES OR CHANGES TO YOUR RIGHT, YOU CAN CONTACT THE WATER COURT BY CALLING 1-800-624-3270 (WITHIN MONTANA ONLY) OR 1-406-586-4364, OR BY WRITING TO P.O. BOX 1389, BOZEMAN, MT 59771-1389.

**INTERLOCUTORY DECREE
SMITH RIVER
BASIN 41J
ABSTRACT OF WATER RIGHT CLAIM**

IMPORTANT NOTICE

YOUR WATER RIGHT AS SHOWN ON THIS ABSTRACT MAY HAVE CHANGES FROM YOUR WATER RIGHT AS CLAIMED OR AMENDED. AN ASTERISK (*) HAS BEEN PLACED NEXT TO EACH ITEM CHANGED BY THE MONTANA WATER COURT OR BY THE DEPARTMENT OF NATURAL RESOURCES AND CONSERVATION (DNRC) DURING THE PREPARATION OF THIS INTERLOCUTORY DECREE. THESE CHANGES ARE AUTHORIZED BY THE MONTANA SUPREME COURT WATER RIGHT CLAIMS EXAMINATION RULES OR BY ORDER OF THE WATER COURT.

OBJECTIONS MAY BE FILED ACCORDING TO THE PROCEDURES OUTLINED IN THE DOCUMENT ENTITLED "NOTICE OF ENTRY OF INTERLOCUTORY DECREE AND NOTICE OF AVAILABILITY."

Water Right Number: 41J 30105675 STATEMENT OF CLAIM
Version: 1 -- ORIGINAL RIGHT
Status: ACTIVE

Owners: CASTLE MOUNTAIN RANCH INC
PO BOX 409
WHITE SULPHUR SPRINGS, MT 59645-0409

Priority Date: OCTOBER 31, 1903

Type of Historical Right: USE

Purpose (Use): STOCK

Flow Rate: 35.00 GPM

***Volume:** THIS RIGHT INCLUDES THE AMOUNT OF WATER CONSUMPTIVELY USED FOR STOCKWATERING PURPOSES AT THE RATE OF 30 GALLONS PER DAY PER ANIMAL UNIT. ANIMAL UNITS SHALL BE BASED ON REASONABLE CARRYING CAPACITY AND HISTORICAL USE OF THE AREA SERVICED BY THIS WATER SOURCE.

Source Name: SPRING, UNNAMED TRIBUTARY OF WILLOW CREEK

Source Type: GROUNDWATER

Point of Diversion and Means of Diversion:

<u>ID</u>	<u>Govt Lot</u>	<u>Qtr Sec</u>	<u>Sec</u>	<u>Twp</u>	<u>Rge</u>	<u>County</u>
1		SESW	1	9N	7E	MEAGHER

Period of Diversion: JANUARY 1 TO DECEMBER 31

Diversion Means: DEVELOPED SPRING

Period of Use: JANUARY 1 TO DECEMBER 31

Place of Use:

<u>ID</u>	<u>Acres</u>	<u>Govt Lot</u>	<u>Qtr Sec</u>	<u>Sec</u>	<u>Twp</u>	<u>Rge</u>	<u>County</u>
1			SESW	1	9N	7E	MEAGHER

Remarks:

THE FOLLOWING ISSUES WERE IDENTIFIED BY THE DNRC DURING ITS EXAMINATION OF THIS WATER RIGHT CLAIM.

THIS CLAIM NUMBER WAS NOT INCLUDED IN THE BASIN 41J DECREE ISSUED 12/16/2010.

A BETTER UNDERSTANDING OF YOUR CLAIMED WATER RIGHT CAN BE OBTAINED BY COMPARING YOUR RIGHT WITH OTHER CLAIMS IN THE BASIN. FOR EXAMPLE, COMPARE PRIORITY DATES, FLOW RATES, VOLUMES, OR ACRES IRRIGATED. ALSO, YOUR WATER RIGHT MAY BE SUBJECT TO WATER RIGHTS IN ADJOINING SUBBASINS OR BASINS AS WELL AS BEING SUBJECT TO OTHER RIGHTS ON YOUR SOURCE OF SUPPLY. FINALLY, YOUR WATER RIGHT MAY BE SUBJECT TO INDIAN RESERVED AND FEDERAL RESERVED WATER RIGHTS.

COMPLETE DETAILS REGARDING THE DNRC PREPARATION OF THIS INTERLOCUTORY DECREE AND RELATED MATERIALS CAN BE REVIEWED AT THE OFFICE LOCATIONS IDENTIFIED IN THE DOCUMENT ENTITLED "NOTICE OF ENTRY OF INTERLOCUTORY DECREE AND NOTICE OF AVAILABILITY."

SEE GENERAL FINDINGS OF FACT AND CONCLUSIONS OF LAW FOR FURTHER EXPLANATION OF YOUR CLAIMED WATER RIGHT. THESE FINDINGS CAN BE FOUND AS INDICATED IN THE DOCUMENT ENTITLED "NOTICE OF ENTRY OF INTERLOCUTORY DECREE AND NOTICE OF AVAILABILITY." IF YOU NEED OBJECTION FORMS, OR HAVE QUESTIONS ABOUT WATER COURT PROCEDURES OR CHANGES TO YOUR RIGHT, YOU CAN CONTACT THE WATER COURT BY CALLING 1-800-624-3270 (WITHIN MONTANA ONLY) OR 1-406-586-4364, OR BY WRITING TO P.O. BOX 1389, BOZEMAN, MT 59771-1389.

**INTERLOCUTORY DECREE
SMITH RIVER
BASIN 41J
ABSTRACT OF WATER RIGHT CLAIM**

IMPORTANT NOTICE

YOUR WATER RIGHT AS SHOWN ON THIS ABSTRACT MAY HAVE CHANGES FROM YOUR WATER RIGHT AS CLAIMED OR AMENDED. AN ASTERISK (*) HAS BEEN PLACED NEXT TO EACH ITEM CHANGED BY THE MONTANA WATER COURT OR BY THE DEPARTMENT OF NATURAL RESOURCES AND CONSERVATION (DNRC) DURING THE PREPARATION OF THIS INTERLOCUTORY DECREE. THESE CHANGES ARE AUTHORIZED BY THE MONTANA SUPREME COURT WATER RIGHT CLAIMS EXAMINATION RULES OR BY ORDER OF THE WATER COURT.

OBJECTIONS MAY BE FILED ACCORDING TO THE PROCEDURES OUTLINED IN THE DOCUMENT ENTITLED "NOTICE OF ENTRY OF INTERLOCUTORY DECREE AND NOTICE OF AVAILABILITY."

Water Right Number: 41J 30105676 STATEMENT OF CLAIM
Version: 1 -- ORIGINAL RIGHT
Status: ACTIVE

Owners: CASTLE MOUNTAIN RANCH INC
PO BOX 409
WHITE SULPHUR SPRINGS, MT 59645-0409

Priority Date: OCTOBER 31, 1903

Type of Historical Right: USE

Purpose (Use): STOCK

Flow Rate: 35.00 GPM

***Volume:** THIS RIGHT INCLUDES THE AMOUNT OF WATER CONSUMPTIVELY USED FOR STOCKWATERING PURPOSES AT THE RATE OF 30 GALLONS PER DAY PER ANIMAL UNIT. ANIMAL UNITS SHALL BE BASED ON REASONABLE CARRYING CAPACITY AND HISTORICAL USE OF THE AREA SERVICED BY THIS WATER SOURCE.

Source Name: SPRING, UNNAMED TRIBUTARY OF CASEY CREEK

Source Type: GROUNDWATER
ALSO KNOWN AS REEF SPRING

Point of Diversion and Means of Diversion:

<u>ID</u>	<u>Govt Lot</u>	<u>Qtr Sec</u>	<u>Sec</u>	<u>Twp</u>	<u>Rge</u>	<u>County</u>
1		SWSWSE	1	9N	7E	MEAGHER

Period of Diversion: JANUARY 1 TO DECEMBER 31

Diversion Means: DEVELOPED SPRING

Period of Use: JANUARY 1 TO DECEMBER 31

Place of Use:

<u>ID</u>	<u>Acres</u>	<u>Govt Lot</u>	<u>Qtr Sec</u>	<u>Sec</u>	<u>Twp</u>	<u>Rge</u>	<u>County</u>
1			SWSWSE	1	9N	7E	MEAGHER

Remarks:

THE FOLLOWING ISSUES WERE IDENTIFIED BY THE DNRC DURING ITS EXAMINATION OF THIS WATER RIGHT CLAIM.

THIS CLAIM NUMBER WAS NOT INCLUDED IN THE BASIN 41J DECREE ISSUED 12/16/2010.

A BETTER UNDERSTANDING OF YOUR CLAIMED WATER RIGHT CAN BE OBTAINED BY COMPARING YOUR RIGHT WITH OTHER CLAIMS IN THE BASIN. FOR EXAMPLE, COMPARE PRIORITY DATES, FLOW RATES, VOLUMES, OR ACRES IRRIGATED. ALSO, YOUR WATER RIGHT MAY BE SUBJECT TO WATER RIGHTS IN ADJOINING SUBBASINS OR BASINS AS WELL AS BEING SUBJECT TO OTHER RIGHTS ON YOUR SOURCE OF SUPPLY. FINALLY, YOUR WATER RIGHT MAY BE SUBJECT TO INDIAN RESERVED AND FEDERAL RESERVED WATER RIGHTS.

COMPLETE DETAILS REGARDING THE DNRC PREPARATION OF THIS INTERLOCUTORY DECREE AND RELATED MATERIALS CAN BE REVIEWED AT THE OFFICE LOCATIONS IDENTIFIED IN THE DOCUMENT ENTITLED "NOTICE OF ENTRY OF INTERLOCUTORY DECREE AND NOTICE OF AVAILABILITY."

SEE GENERAL FINDINGS OF FACT AND CONCLUSIONS OF LAW FOR FURTHER EXPLANATION OF YOUR CLAIMED WATER RIGHT. THESE FINDINGS CAN BE FOUND AS INDICATED IN THE DOCUMENT ENTITLED "NOTICE OF ENTRY OF INTERLOCUTORY DECREE AND NOTICE OF AVAILABILITY." IF YOU NEED OBJECTION FORMS, OR HAVE QUESTIONS ABOUT WATER COURT PROCEDURES OR CHANGES TO YOUR RIGHT, YOU CAN CONTACT THE WATER COURT BY CALLING 1-800-624-3270 (WITHIN MONTANA ONLY) OR 1-406-586-4364, OR BY WRITING TO P.O. BOX 1389, BOZEMAN, MT 59711-1389.

**INTERLOCUTORY DECREE
SMITH RIVER
BASIN 41J
ABSTRACT OF WATER RIGHT CLAIM**

IMPORTANT NOTICE

YOUR WATER RIGHT AS SHOWN ON THIS ABSTRACT MAY HAVE CHANGES FROM YOUR WATER RIGHT AS CLAIMED OR AMENDED. AN ASTERISK (*) HAS BEEN PLACED NEXT TO EACH ITEM CHANGED BY THE MONTANA WATER COURT OR BY THE DEPARTMENT OF NATURAL RESOURCES AND CONSERVATION (DNRC) DURING THE PREPARATION OF THIS INTERLOCUTORY DECREE. THESE CHANGES ARE AUTHORIZED BY THE MONTANA SUPREME COURT WATER RIGHT CLAIMS EXAMINATION RULES OR BY ORDER OF THE WATER COURT.

OBJECTIONS MAY BE FILED ACCORDING TO THE PROCEDURES OUTLINED IN THE DOCUMENT ENTITLED "NOTICE OF ENTRY OF INTERLOCUTORY DECREE AND NOTICE OF AVAILABILITY."

Water Right Number: 41J 30105677 STATEMENT OF CLAIM
Version: 1 -- ORIGINAL RIGHT
Status: ACTIVE

Owners: CASTLE MOUNTAIN RANCH INC
PO BOX 409
WHITE SULPHUR SPRINGS, MT 59645-0409

Priority Date: OCTOBER 30, 1917

Type of Historical Right: USE

Purpose (Use): STOCK

Flow Rate: 35.00 GPM

***Volume:** THIS RIGHT INCLUDES THE AMOUNT OF WATER CONSUMPTIVELY USED FOR STOCKWATERING PURPOSES AT THE RATE OF 30 GALLONS PER DAY PER ANIMAL UNIT. ANIMAL UNITS SHALL BE BASED ON REASONABLE CARRYING CAPACITY AND HISTORICAL USE OF THE AREA SERVICED BY THIS WATER SOURCE.

Source Name: SPRING, UNNAMED TRIBUTARY OF WILLOW CREEK

Source Type: GROUNDWATER
ALSO KNOWN AS DIVIDE SPRING

Point of Diversion and Means of Diversion:

<u>ID</u>	<u>Govt Lot</u>	<u>Qtr Sec</u>	<u>Sec</u>	<u>Twp</u>	<u>Rge</u>	<u>County</u>
1		SWNESE	2	9N	7E	MEAGHER

Period of Diversion: JANUARY 1 TO DECEMBER 31

Diversion Means: DEVELOPED SPRING

Period of Use: JANUARY 1 TO DECEMBER 31

Place of Use:

<u>ID</u>	<u>Acres</u>	<u>Govt Lot</u>	<u>Qtr Sec</u>	<u>Sec</u>	<u>Twp</u>	<u>Rge</u>	<u>County</u>
1			SWNESE	2	9N	7E	MEAGHER

Remarks:

THE FOLLOWING ISSUES WERE IDENTIFIED BY THE DNRC DURING ITS EXAMINATION OF THIS WATER RIGHT CLAIM.

THIS CLAIM NUMBER WAS NOT INCLUDED IN THE BASIN 41J DECREE ISSUED 12/16/2010.

A BETTER UNDERSTANDING OF YOUR CLAIMED WATER RIGHT CAN BE OBTAINED BY COMPARING YOUR RIGHT WITH OTHER CLAIMS IN THE BASIN. FOR EXAMPLE, COMPARE PRIORITY DATES, FLOW RATES, VOLUMES, OR ACRES IRRIGATED. ALSO, YOUR WATER RIGHT MAY BE SUBJECT TO WATER RIGHTS IN ADJOINING SUBBASINS OR BASINS AS WELL AS BEING SUBJECT TO OTHER RIGHTS ON YOUR SOURCE OF SUPPLY. FINALLY, YOUR WATER RIGHT MAY BE SUBJECT TO INDIAN RESERVED AND FEDERAL RESERVED WATER RIGHTS.

COMPLETE DETAILS REGARDING THE DNRC PREPARATION OF THIS INTERLOCUTORY DECREE AND RELATED MATERIALS CAN BE REVIEWED AT THE OFFICE LOCATIONS IDENTIFIED IN THE DOCUMENT ENTITLED "NOTICE OF ENTRY OF INTERLOCUTORY DECREE AND NOTICE OF AVAILABILITY."

SEE GENERAL FINDINGS OF FACT AND CONCLUSIONS OF LAW FOR FURTHER EXPLANATION OF YOUR CLAIMED WATER RIGHT. THESE FINDINGS CAN BE FOUND AS INDICATED IN THE DOCUMENT ENTITLED "NOTICE OF ENTRY OF INTERLOCUTORY DECREE AND NOTICE OF AVAILABILITY." IF YOU NEED OBJECTION FORMS, OR HAVE QUESTIONS ABOUT WATER COURT PROCEDURES OR CHANGES TO YOUR RIGHT, YOU CAN CONTACT THE WATER COURT BY CALLING 1-800-624-3270 (WITHIN MONTANA ONLY) OR 1-406-586-4364, OR BY WRITING TO P.O. BOX 1389, BOZEMAN, MT 59711-1389.

**INTERLOCUTORY DECREE
SMITH RIVER
BASIN 41J
ABSTRACT OF WATER RIGHT CLAIM**

IMPORTANT NOTICE

YOUR WATER RIGHT AS SHOWN ON THIS ABSTRACT MAY HAVE CHANGES FROM YOUR WATER RIGHT AS CLAIMED OR AMENDED. AN ASTERISK (*) HAS BEEN PLACED NEXT TO EACH ITEM CHANGED BY THE MONTANA WATER COURT OR BY THE DEPARTMENT OF NATURAL RESOURCES AND CONSERVATION (DNRC) DURING THE PREPARATION OF THIS INTERLOCUTORY DECREE. THESE CHANGES ARE AUTHORIZED BY THE MONTANA SUPREME COURT WATER RIGHT CLAIMS EXAMINATION RULES OR BY ORDER OF THE WATER COURT.

OBJECTIONS MAY BE FILED ACCORDING TO THE PROCEDURES OUTLINED IN THE DOCUMENT ENTITLED "NOTICE OF ENTRY OF INTERLOCUTORY DECREE AND NOTICE OF AVAILABILITY."

Water Right Number: 41J 30105678 STATEMENT OF CLAIM
Version: 1 -- ORIGINAL RIGHT
Status: ACTIVE

Owners: CASTLE MOUNTAIN RANCH INC
PO BOX 409
WHITE SULPHUR SPRINGS, MT 59645-0409

Priority Date: OCTOBER 19, 1883

Type of Historical Right: USE

Purpose (Use): STOCK

Flow Rate: 35.00 GPM

***Volume:** THIS RIGHT INCLUDES THE AMOUNT OF WATER CONSUMPTIVELY USED FOR STOCKWATERING PURPOSES AT THE RATE OF 30 GALLONS PER DAY PER ANIMAL UNIT. ANIMAL UNITS SHALL BE BASED ON REASONABLE CARRYING CAPACITY AND HISTORICAL USE OF THE AREA SERVICED BY THIS WATER SOURCE.

***Source Name:** TRINITY SPRING

Source Type: GROUNDWATER

***Point of Diversion and Means of Diversion:**

<u>ID</u>	<u>Govt Lot</u>	<u>Qtr Sec</u>	<u>Sec</u>	<u>Twp</u>	<u>Rge</u>	<u>County</u>
1	3	NWNENW	4	9N	7E	MEAGHER

Period of Diversion: JANUARY 1 TO DECEMBER 31

Diversion Means: DEVELOPED SPRING

Period of Use: JANUARY 1 TO DECEMBER 31

***Place of Use:**

<u>ID</u>	<u>Acres</u>	<u>Govt Lot</u>	<u>Qtr Sec</u>	<u>Sec</u>	<u>Twp</u>	<u>Rge</u>	<u>County</u>
1		3	NWNENW	4	9N	7E	MEAGHER

Remarks:

THE FOLLOWING ISSUES WERE IDENTIFIED BY THE DNRC DURING ITS EXAMINATION OF THIS WATER RIGHT CLAIM.

THIS CLAIM NUMBER WAS NOT INCLUDED IN THE BASIN 41J DECREE ISSUED 12/16/2010.

A BETTER UNDERSTANDING OF YOUR CLAIMED WATER RIGHT CAN BE OBTAINED BY COMPARING YOUR RIGHT WITH OTHER CLAIMS IN THE BASIN. FOR EXAMPLE, COMPARE PRIORITY DATES, FLOW RATES, VOLUMES, OR ACRES IRRIGATED. ALSO, YOUR WATER RIGHT MAY BE SUBJECT TO WATER RIGHTS IN ADJOINING SUBBASINS OR BASINS AS WELL AS BEING SUBJECT TO OTHER RIGHTS ON YOUR SOURCE OF SUPPLY. FINALLY, YOUR WATER RIGHT MAY BE SUBJECT TO INDIAN RESERVED AND FEDERAL RESERVED WATER RIGHTS.

COMPLETE DETAILS REGARDING THE DNRC PREPARATION OF THIS INTERLOCUTORY DECREE AND RELATED MATERIALS CAN BE REVIEWED AT THE OFFICE LOCATIONS IDENTIFIED IN THE DOCUMENT ENTITLED "NOTICE OF ENTRY OF INTERLOCUTORY DECREE AND NOTICE OF AVAILABILITY."

SEE GENERAL FINDINGS OF FACT AND CONCLUSIONS OF LAW FOR FURTHER EXPLANATION OF YOUR CLAIMED WATER RIGHT. THESE FINDINGS CAN BE FOUND AS INDICATED IN THE DOCUMENT ENTITLED "NOTICE OF ENTRY OF INTERLOCUTORY DECREE AND NOTICE OF AVAILABILITY." IF YOU NEED OBJECTION FORMS, OR HAVE QUESTIONS ABOUT WATER COURT PROCEDURES OR CHANGES TO YOUR RIGHT, YOU CAN CONTACT THE WATER COURT BY CALLING 1-800-624-3270 (WITHIN MONTANA ONLY) OR 1-406-586-4364, OR BY WRITING TO P.O. BOX 1389, BOZEMAN, MT 59771-1389.

**INTERLOCUTORY DECREE
SMITH RIVER
BASIN 41J
ABSTRACT OF WATER RIGHT CLAIM**

IMPORTANT NOTICE

YOUR WATER RIGHT AS SHOWN ON THIS ABSTRACT MAY HAVE CHANGES FROM YOUR WATER RIGHT AS CLAIMED OR AMENDED. AN ASTERISK (*) HAS BEEN PLACED NEXT TO EACH ITEM CHANGED BY THE MONTANA WATER COURT OR BY THE DEPARTMENT OF NATURAL RESOURCES AND CONSERVATION (DNRC) DURING THE PREPARATION OF THIS INTERLOCUTORY DECREE. THESE CHANGES ARE AUTHORIZED BY THE MONTANA SUPREME COURT WATER RIGHT CLAIMS EXAMINATION RULES OR BY ORDER OF THE WATER COURT.

OBJECTIONS MAY BE FILED ACCORDING TO THE PROCEDURES OUTLINED IN THE DOCUMENT ENTITLED "NOTICE OF ENTRY OF INTERLOCUTORY DECREE AND NOTICE OF AVAILABILITY."

Water Right Number: 41J 30105679 STATEMENT OF CLAIM

Version: 1 -- ORIGINAL RIGHT

Status: ACTIVE

Owners: CASTLE MOUNTAIN RANCH INC
PO BOX 409
WHITE SULPHUR SPRINGS, MT 59645-0409

Priority Date: OCTOBER 19, 1883

Type of Historical Right: USE

Purpose (Use): STOCK

Flow Rate: 35.00 GPM

***Volume:** THIS RIGHT INCLUDES THE AMOUNT OF WATER CONSUMPTIVELY USED FOR STOCKWATERING PURPOSES AT THE RATE OF 30 GALLONS PER DAY PER ANIMAL UNIT. ANIMAL UNITS SHALL BE BASED ON REASONABLE CARRYING CAPACITY AND HISTORICAL USE OF THE AREA SERVICED BY THIS WATER SOURCE.

Source Name: SPRING, UNNAMED TRIBUTARY OF SPRING CREEK

Source Type: GROUNDWATER
ALSO KNOWN AS HANSON SPRING

***Point of Diversion and Means of Diversion:**

<u>ID</u>	<u>Govt Lot</u>	<u>Qtr Sec</u>	<u>Sec</u>	<u>Twp</u>	<u>Rge</u>	<u>County</u>
1	3	NWSEW	4	9N	7E	MEAGHER

Period of Diversion: JANUARY 1 TO DECEMBER 31

Diversion Means: DEVELOPED SPRING

Period of Use: JANUARY 1 TO DECEMBER 31

***Place of Use:**

<u>ID</u>	<u>Acres</u>	<u>Govt Lot</u>	<u>Qtr Sec</u>	<u>Sec</u>	<u>Twp</u>	<u>Rge</u>	<u>County</u>
1		3	NWSEW	4	9N	7E	MEAGHER

Remarks:

THE FOLLOWING ISSUES WERE IDENTIFIED BY THE DNRC DURING ITS EXAMINATION OF THIS WATER RIGHT CLAIM.

THIS CLAIM NUMBER WAS NOT INCLUDED IN THE BASIN 41J DECREE ISSUED 12/16/2010.

A BETTER UNDERSTANDING OF YOUR CLAIMED WATER RIGHT CAN BE OBTAINED BY COMPARING YOUR RIGHT WITH OTHER CLAIMS IN THE BASIN. FOR EXAMPLE, COMPARE PRIORITY DATES, FLOW RATES, VOLUMES, OR ACRES IRRIGATED. ALSO, YOUR WATER RIGHT MAY BE SUBJECT TO WATER RIGHTS IN ADJOINING SUBBASINS OR BASINS AS WELL AS BEING SUBJECT TO OTHER RIGHTS ON YOUR SOURCE OF SUPPLY. FINALLY, YOUR WATER RIGHT MAY BE SUBJECT TO INDIAN RESERVED AND FEDERAL RESERVED WATER RIGHTS.

COMPLETE DETAILS REGARDING THE DNRC PREPARATION OF THIS INTERLOCUTORY DECREE AND RELATED MATERIALS CAN BE REVIEWED AT THE OFFICE LOCATIONS IDENTIFIED IN THE DOCUMENT ENTITLED "NOTICE OF ENTRY OF INTERLOCUTORY DECREE AND NOTICE OF AVAILABILITY."

SEE GENERAL FINDINGS OF FACT AND CONCLUSIONS OF LAW FOR FURTHER EXPLANATION OF YOUR CLAIMED WATER RIGHT. THESE FINDINGS CAN BE FOUND AS INDICATED IN THE DOCUMENT ENTITLED "NOTICE OF ENTRY OF INTERLOCUTORY DECREE AND NOTICE OF AVAILABILITY." IF YOU NEED OBJECTION FORMS, OR HAVE QUESTIONS ABOUT WATER COURT PROCEDURES OR CHANGES TO YOUR RIGHT, YOU CAN CONTACT THE WATER COURT BY CALLING 1-800-624-3270 (WITHIN MONTANA ONLY) OR 1-406-586-4364, OR BY WRITING TO P.O. BOX 1389, BOZEMAN, MT 59711-1389.

**INTERLOCUTORY DECREE
SMITH RIVER
BASIN 41J
ABSTRACT OF WATER RIGHT CLAIM**

IMPORTANT NOTICE

YOUR WATER RIGHT AS SHOWN ON THIS ABSTRACT MAY HAVE CHANGES FROM YOUR WATER RIGHT AS CLAIMED OR AMENDED. AN ASTERISK (*) HAS BEEN PLACED NEXT TO EACH ITEM CHANGED BY THE MONTANA WATER COURT OR BY THE DEPARTMENT OF NATURAL RESOURCES AND CONSERVATION (DNRC) DURING THE PREPARATION OF THIS INTERLOCUTORY DECREE. THESE CHANGES ARE AUTHORIZED BY THE MONTANA SUPREME COURT WATER RIGHT CLAIMS EXAMINATION RULES OR BY ORDER OF THE WATER COURT.

OBJECTIONS MAY BE FILED ACCORDING TO THE PROCEDURES OUTLINED IN THE DOCUMENT ENTITLED "NOTICE OF ENTRY OF INTERLOCUTORY DECREE AND NOTICE OF AVAILABILITY."

Water Right Number: 41J 30105680 STATEMENT OF CLAIM

Version: 1 -- ORIGINAL RIGHT

Status: ACTIVE

Owners: CASTLE MOUNTAIN RANCH INC
PO BOX 409
WHITE SULPHUR SPRINGS, MT 59645-0409

Priority Date: FEBRUARY 20, 1919

Type of Historical Right: USE

Purpose (Use): STOCK

Flow Rate: 35.00 GPM

***Volume:** THIS RIGHT INCLUDES THE AMOUNT OF WATER CONSUMPTIVELY USED FOR STOCKWATERING PURPOSES AT THE RATE OF 30 GALLONS PER DAY PER ANIMAL UNIT. ANIMAL UNITS SHALL BE BASED ON REASONABLE CARRYING CAPACITY AND HISTORICAL USE OF THE AREA SERVICED BY THIS WATER SOURCE.

Source Name: SPRING, UNNAMED TRIBUTARY OF CASEY CREEK

Source Type: GROUNDWATER

ALSO KNOWN AS CASEY SPRING

***Point of Diversion and Means of Diversion:**

<u>ID</u>	<u>Govt Lot</u>	<u>Qtr Sec</u>	<u>Sec</u>	<u>Twp</u>	<u>Rge</u>	<u>County</u>
1	4	SESWSW	12	9N	7E	MEAGHER

Period of Diversion: JANUARY 1 TO DECEMBER 31

Diversion Means: DEVELOPED SPRING

Period of Use: JANUARY 1 TO DECEMBER 31

***Place of Use:**

<u>ID</u>	<u>Acres</u>	<u>Govt Lot</u>	<u>Qtr Sec</u>	<u>Sec</u>	<u>Twp</u>	<u>Rge</u>	<u>County</u>
1		4	SESWSW	12	9N	7E	MEAGHER

Remarks:

THE FOLLOWING ISSUES WERE IDENTIFIED BY THE DNRC DURING ITS EXAMINATION OF THIS WATER RIGHT CLAIM.

THIS CLAIM NUMBER WAS NOT INCLUDED IN THE BASIN 41J DECREE ISSUED 12/16/2010.

A BETTER UNDERSTANDING OF YOUR CLAIMED WATER RIGHT CAN BE OBTAINED BY COMPARING YOUR RIGHT WITH OTHER CLAIMS IN THE BASIN. FOR EXAMPLE, COMPARE PRIORITY DATES, FLOW RATES, VOLUMES, OR ACRES IRRIGATED. ALSO, YOUR WATER RIGHT MAY BE SUBJECT TO WATER RIGHTS IN ADJOINING SUBBASINS OR BASINS AS WELL AS BEING SUBJECT TO OTHER RIGHTS ON YOUR SOURCE OF SUPPLY. FINALLY, YOUR WATER RIGHT MAY BE SUBJECT TO INDIAN RESERVED AND FEDERAL RESERVED WATER RIGHTS.

COMPLETE DETAILS REGARDING THE DNRC PREPARATION OF THIS INTERLOCUTORY DECREE AND RELATED MATERIALS CAN BE REVIEWED AT THE OFFICE LOCATIONS IDENTIFIED IN THE DOCUMENT ENTITLED "NOTICE OF ENTRY OF INTERLOCUTORY DECREE AND NOTICE OF AVAILABILITY."

SEE GENERAL FINDINGS OF FACT AND CONCLUSIONS OF LAW FOR FURTHER EXPLANATION OF YOUR CLAIMED WATER RIGHT. THESE FINDINGS CAN BE FOUND AS INDICATED IN THE DOCUMENT ENTITLED "NOTICE OF ENTRY OF INTERLOCUTORY DECREE AND NOTICE OF AVAILABILITY." IF YOU NEED OBJECTION FORMS, OR HAVE QUESTIONS ABOUT WATER COURT PROCEDURES OR CHANGES TO YOUR RIGHT, YOU CAN CONTACT THE WATER COURT BY CALLING 1-800-624-3270 (WITHIN MONTANA ONLY) OR 1-406-586-4364, OR BY WRITING TO P.O. BOX 1389, BOZEMAN, MT 59711-1389.

**INTERLOCUTORY DECREE
SMITH RIVER
BASIN 41J
ABSTRACT OF WATER RIGHT CLAIM**

IMPORTANT NOTICE

YOUR WATER RIGHT AS SHOWN ON THIS ABSTRACT MAY HAVE CHANGES FROM YOUR WATER RIGHT AS CLAIMED OR AMENDED. AN ASTERISK (*) HAS BEEN PLACED NEXT TO EACH ITEM CHANGED BY THE MONTANA WATER COURT OR BY THE DEPARTMENT OF NATURAL RESOURCES AND CONSERVATION (DNRC) DURING THE PREPARATION OF THIS INTERLOCUTORY DECREE. THESE CHANGES ARE AUTHORIZED BY THE MONTANA SUPREME COURT WATER RIGHT CLAIMS EXAMINATION RULES OR BY ORDER OF THE WATER COURT.

OBJECTIONS MAY BE FILED ACCORDING TO THE PROCEDURES OUTLINED IN THE DOCUMENT ENTITLED "NOTICE OF ENTRY OF INTERLOCUTORY DECREE AND NOTICE OF AVAILABILITY."

Water Right Number: 41J 30105681 STATEMENT OF CLAIM
Version: 1 -- ORIGINAL RIGHT
Status: ACTIVE

Owners: CASTLE MOUNTAIN RANCH INC
PO BOX 409
WHITE SULPHUR SPRINGS, MT 59645-0409

Priority Date: FEBRUARY 10, 1885

Type of Historical Right: USE

Purpose (Use): STOCK

Flow Rate: 35.00 GPM

***Volume:** THIS RIGHT INCLUDES THE AMOUNT OF WATER CONSUMPTIVELY USED FOR STOCKWATERING PURPOSES AT THE RATE OF 30 GALLONS PER DAY PER ANIMAL UNIT. ANIMAL UNITS SHALL BE BASED ON REASONABLE CARRYING CAPACITY AND HISTORICAL USE OF THE AREA SERVICED BY THIS WATER SOURCE.

Source Name: SPRING, UNNAMED TRIBUTARY OF SMITH RIVER, NORTH FORK

Source Type: GROUNDWATER
ALSO KNOWN AS FORKIN SPRING

Point of Diversion and Means of Diversion:

<u>ID</u>	<u>Govt Lot</u>	<u>Qtr Sec</u>	<u>Sec</u>	<u>Twp</u>	<u>Rge</u>	<u>County</u>
1		NWSENE	4	9N	7E	MEAGHER

Period of Diversion: JANUARY 1 TO DECEMBER 31

Diversion Means: DEVELOPED SPRING

Period of Use: JANUARY 1 TO DECEMBER 31

Place of Use:

<u>ID</u>	<u>Acres</u>	<u>Govt Lot</u>	<u>Qtr Sec</u>	<u>Sec</u>	<u>Twp</u>	<u>Rge</u>	<u>County</u>
1			NWSENE	4	9N	7E	MEAGHER

Remarks:

THE FOLLOWING ISSUES WERE IDENTIFIED BY THE DNRC DURING ITS EXAMINATION OF THIS WATER RIGHT CLAIM.

THIS CLAIM NUMBER WAS NOT INCLUDED IN THE BASIN 41J DECREE ISSUED 12/16/2010.

A BETTER UNDERSTANDING OF YOUR CLAIMED WATER RIGHT CAN BE OBTAINED BY COMPARING YOUR RIGHT WITH OTHER CLAIMS IN THE BASIN. FOR EXAMPLE, COMPARE PRIORITY DATES, FLOW RATES, VOLUMES, OR ACRES IRRIGATED. ALSO, YOUR WATER RIGHT MAY BE SUBJECT TO WATER RIGHTS IN ADJOINING SUBBASINS OR BASINS AS WELL AS BEING SUBJECT TO OTHER RIGHTS ON YOUR SOURCE OF SUPPLY. FINALLY, YOUR WATER RIGHT MAY BE SUBJECT TO INDIAN RESERVED AND FEDERAL RESERVED WATER RIGHTS.

COMPLETE DETAILS REGARDING THE DNRC PREPARATION OF THIS INTERLOCUTORY DECREE AND RELATED MATERIALS CAN BE REVIEWED AT THE OFFICE LOCATIONS IDENTIFIED IN THE DOCUMENT ENTITLED "NOTICE OF ENTRY OF INTERLOCUTORY DECREE AND NOTICE OF AVAILABILITY."

SEE GENERAL FINDINGS OF FACT AND CONCLUSIONS OF LAW FOR FURTHER EXPLANATION OF YOUR CLAIMED WATER RIGHT. THESE FINDINGS CAN BE FOUND AS INDICATED IN THE DOCUMENT ENTITLED "NOTICE OF ENTRY OF INTERLOCUTORY DECREE AND NOTICE OF AVAILABILITY." IF YOU NEED OBJECTION FORMS, OR HAVE QUESTIONS ABOUT WATER COURT PROCEDURES OR CHANGES TO YOUR RIGHT, YOU CAN CONTACT THE WATER COURT BY CALLING 1-800-624-3270 (WITHIN MONTANA ONLY) OR 1-406-586-4364, OR BY WRITING TO P.O. BOX 1389, BOZEMAN, MT 59771-1389.

**INTERLOCUTORY DECREE
SMITH RIVER
BASIN 41J
ABSTRACT OF WATER RIGHT CLAIM**

IMPORTANT NOTICE

YOUR WATER RIGHT AS SHOWN ON THIS ABSTRACT MAY HAVE CHANGES FROM YOUR WATER RIGHT AS CLAIMED OR AMENDED. AN ASTERISK (*) HAS BEEN PLACED NEXT TO EACH ITEM CHANGED BY THE MONTANA WATER COURT OR BY THE DEPARTMENT OF NATURAL RESOURCES AND CONSERVATION (DNRC) DURING THE PREPARATION OF THIS INTERLOCUTORY DECREE. THESE CHANGES ARE AUTHORIZED BY THE MONTANA SUPREME COURT WATER RIGHT CLAIMS EXAMINATION RULES OR BY ORDER OF THE WATER COURT.

OBJECTIONS MAY BE FILED ACCORDING TO THE PROCEDURES OUTLINED IN THE DOCUMENT ENTITLED "NOTICE OF ENTRY OF INTERLOCUTORY DECREE AND NOTICE OF AVAILABILITY."

Water Right Number: 41J 30105682 STATEMENT OF CLAIM
Version: 1 -- ORIGINAL RIGHT
Status: ACTIVE

Owners: CASTLE MOUNTAIN RANCH INC
PO BOX 409
WHITE SULPHUR SPRINGS, MT 59645-0409

Priority Date: MAY 14, 1920

Type of Historical Right: USE

Purpose (Use): STOCK

Flow Rate: 35.00 GPM

***Volume:** THIS RIGHT INCLUDES THE AMOUNT OF WATER CONSUMPTIVELY USED FOR STOCKWATERING PURPOSES AT THE RATE OF 30 GALLONS PER DAY PER ANIMAL UNIT. ANIMAL UNITS SHALL BE BASED ON REASONABLE CARRYING CAPACITY AND HISTORICAL USE OF THE AREA SERVICED BY THIS WATER SOURCE.

Source Name: GROUNDWATER

Source Type: GROUNDWATER

Point of Diversion and Means of Diversion:

<u>ID</u>	<u>Govt Lot</u>	<u>Qtr Sec</u>	<u>Sec</u>	<u>Twp</u>	<u>Rge</u>	<u>County</u>
1	1	NWNWNW	12	9N	7E	MEAGHER

Period of Diversion: JANUARY 1 TO DECEMBER 31

Diversion Means: WELL

Period of Use: JANUARY 1 TO DECEMBER 31

Place of Use:

<u>ID</u>	<u>Acres</u>	<u>Govt Lot</u>	<u>Qtr Sec</u>	<u>Sec</u>	<u>Twp</u>	<u>Rge</u>	<u>County</u>
1		1	NWNWNW	12	9N	7E	MEAGHER

Remarks:

THE FOLLOWING ISSUES WERE IDENTIFIED BY THE DNRC DURING ITS EXAMINATION OF THIS WATER RIGHT CLAIM.

THIS CLAIM NUMBER WAS NOT INCLUDED IN THE BASIN 41J DECREE ISSUED 12/16/2010.

ONLY IDENTIFIABLE WELL IN NWNW SEC.12, T9N, R7E HAS GROUNDWATER CERTIFICATE ATTACHED TO IT.
41J 30002914

A BETTER UNDERSTANDING OF YOUR CLAIMED WATER RIGHT CAN BE OBTAINED BY COMPARING YOUR RIGHT WITH OTHER CLAIMS IN THE BASIN. FOR EXAMPLE, COMPARE PRIORITY DATES, FLOW RATES, VOLUMES, OR ACRES IRRIGATED. ALSO, YOUR WATER RIGHT MAY BE SUBJECT TO WATER RIGHTS IN ADJOINING SUBBASINS OR BASINS AS WELL AS BEING SUBJECT TO OTHER RIGHTS ON YOUR SOURCE OF SUPPLY. FINALLY, YOUR WATER RIGHT MAY BE SUBJECT TO INDIAN RESERVED AND FEDERAL RESERVED WATER RIGHTS.

COMPLETE DETAILS REGARDING THE DNRC PREPARATION OF THIS INTERLOCUTORY DECREE AND RELATED MATERIALS CAN BE REVIEWED AT THE OFFICE LOCATIONS IDENTIFIED IN THE DOCUMENT ENTITLED "NOTICE OF ENTRY OF INTERLOCUTORY DECREE AND NOTICE OF AVAILABILITY."

SEE GENERAL FINDINGS OF FACT AND CONCLUSIONS OF LAW FOR FURTHER EXPLANATION OF YOUR CLAIMED WATER RIGHT. THESE FINDINGS CAN BE FOUND AS INDICATED IN THE DOCUMENT ENTITLED "NOTICE OF ENTRY OF INTERLOCUTORY DECREE AND NOTICE OF AVAILABILITY." IF YOU NEED OBJECTION FORMS, OR HAVE QUESTIONS ABOUT WATER COURT PROCEDURES OR CHANGES TO YOUR RIGHT, YOU CAN CONTACT THE WATER COURT BY CALLING 1-800-624-3270 (WITHIN MONTANA ONLY) OR 1-406-586-4364, OR BY WRITING TO P.O. BOX 1389, BOZEMAN, MT 59771-1389.

**INTERLOCUTORY DECREE
SMITH RIVER
BASIN 41J
ABSTRACT OF WATER RIGHT CLAIM**

IMPORTANT NOTICE

YOUR WATER RIGHT AS SHOWN ON THIS ABSTRACT MAY HAVE CHANGES FROM YOUR WATER RIGHT AS CLAIMED OR AMENDED. AN ASTERISK (*) HAS BEEN PLACED NEXT TO EACH ITEM CHANGED BY THE MONTANA WATER COURT OR BY THE DEPARTMENT OF NATURAL RESOURCES AND CONSERVATION (DNRC) DURING THE PREPARATION OF THIS INTERLOCUTORY DECREE. THESE CHANGES ARE AUTHORIZED BY THE MONTANA SUPREME COURT WATER RIGHT CLAIMS EXAMINATION RULES OR BY ORDER OF THE WATER COURT.

OBJECTIONS MAY BE FILED ACCORDING TO THE PROCEDURES OUTLINED IN THE DOCUMENT ENTITLED "NOTICE OF ENTRY OF INTERLOCUTORY DECREE AND NOTICE OF AVAILABILITY."

Water Right Number: 41J 30105683 STATEMENT OF CLAIM
Version: 1 -- ORIGINAL RIGHT
Status: ACTIVE

Owners: CASTLE MOUNTAIN RANCH INC
PO BOX 409
WHITE SULPHUR SPRINGS, MT 59645-0409

Priority Date: FEBRUARY 20, 1919

Type of Historical Right: USE

Purpose (Use): STOCK

Flow Rate: 35.00 GPM

***Volume:** THIS RIGHT INCLUDES THE AMOUNT OF WATER CONSUMPTIVELY USED FOR STOCKWATERING PURPOSES AT THE RATE OF 30 GALLONS PER DAY PER ANIMAL UNIT. ANIMAL UNITS SHALL BE BASED ON REASONABLE CARRYING CAPACITY AND HISTORICAL USE OF THE AREA SERVICED BY THIS WATER SOURCE.

Source Name: SPRING, UNNAMED TRIBUTARY OF CASEY CREEK

Source Type: GROUNDWATER

***Point of Diversion and Means of Diversion:**

<u>ID</u>	<u>Govt Lot</u>	<u>Qtr Sec</u>	<u>Sec</u>	<u>Twp</u>	<u>Rge</u>	<u>County</u>
1		SWNWNW	7	9N	8E	MEAGHER

Period of Diversion: JANUARY 1 TO DECEMBER 31

Diversion Means: DEVELOPED SPRING

Period of Use: JANUARY 1 TO DECEMBER 31

***Place of Use:**

<u>ID</u>	<u>Acres</u>	<u>Govt Lot</u>	<u>Qtr Sec</u>	<u>Sec</u>	<u>Twp</u>	<u>Rge</u>	<u>County</u>
1			SWNWNW	7	9N	8E	MEAGHER

Remarks:

THE FOLLOWING ISSUES WERE IDENTIFIED BY THE DNRC DURING ITS EXAMINATION OF THIS WATER RIGHT CLAIM.

THIS CLAIM NUMBER WAS NOT INCLUDED IN THE BASIN 41J DECREE ISSUED 12/16/2010.

A BETTER UNDERSTANDING OF YOUR CLAIMED WATER RIGHT CAN BE OBTAINED BY COMPARING YOUR RIGHT WITH OTHER CLAIMS IN THE BASIN. FOR EXAMPLE, COMPARE PRIORITY DATES, FLOW RATES, VOLUMES, OR ACRES IRRIGATED. ALSO, YOUR WATER RIGHT MAY BE SUBJECT TO WATER RIGHTS IN ADJOINING SUBBASINS OR BASINS AS WELL AS BEING SUBJECT TO OTHER RIGHTS ON YOUR SOURCE OF SUPPLY. FINALLY, YOUR WATER RIGHT MAY BE SUBJECT TO INDIAN RESERVED AND FEDERAL RESERVED WATER RIGHTS.

COMPLETE DETAILS REGARDING THE DNRC PREPARATION OF THIS INTERLOCUTORY DECREE AND RELATED MATERIALS CAN BE REVIEWED AT THE OFFICE LOCATIONS IDENTIFIED IN THE DOCUMENT ENTITLED "NOTICE OF ENTRY OF INTERLOCUTORY DECREE AND NOTICE OF AVAILABILITY."

SEE GENERAL FINDINGS OF FACT AND CONCLUSIONS OF LAW FOR FURTHER EXPLANATION OF YOUR CLAIMED WATER RIGHT. THESE FINDINGS CAN BE FOUND AS INDICATED IN THE DOCUMENT ENTITLED "NOTICE OF ENTRY OF INTERLOCUTORY DECREE AND NOTICE OF AVAILABILITY." IF YOU NEED OBJECTION FORMS, OR HAVE QUESTIONS ABOUT WATER COURT PROCEDURES OR CHANGES TO YOUR RIGHT, YOU CAN CONTACT THE WATER COURT BY CALLING 1-800-624-3270 (WITHIN MONTANA ONLY) OR 1-406-586-4364, OR BY WRITING TO P.O. BOX 1389, BOZEMAN, MT 59771-1389.

**INTERLOCUTORY DECREE
SMITH RIVER
BASIN 41J
ABSTRACT OF WATER RIGHT CLAIM**

IMPORTANT NOTICE

YOUR WATER RIGHT AS SHOWN ON THIS ABSTRACT MAY HAVE CHANGES FROM YOUR WATER RIGHT AS CLAIMED OR AMENDED. AN ASTERISK (*) HAS BEEN PLACED NEXT TO EACH ITEM CHANGED BY THE MONTANA WATER COURT OR BY THE DEPARTMENT OF NATURAL RESOURCES AND CONSERVATION (DNRC) DURING THE PREPARATION OF THIS INTERLOCUTORY DECREE. THESE CHANGES ARE AUTHORIZED BY THE MONTANA SUPREME COURT WATER RIGHT CLAIMS EXAMINATION RULES OR BY ORDER OF THE WATER COURT.

OBJECTIONS MAY BE FILED ACCORDING TO THE PROCEDURES OUTLINED IN THE DOCUMENT ENTITLED "NOTICE OF ENTRY OF INTERLOCUTORY DECREE AND NOTICE OF AVAILABILITY."

Water Right Number: 41J 30105684 STATEMENT OF CLAIM
Version: 1 -- ORIGINAL RIGHT
Status: ACTIVE

Owners: CASTLE MOUNTAIN RANCH INC
PO BOX 409
WHITE SULPHUR SPRINGS, MT 59645-0409

Priority Date: OCTOBER 31, 1903

Type of Historical Right: USE

Purpose (Use): STOCK

Flow Rate: 35.00 GPM

***Volume:** THIS RIGHT INCLUDES THE AMOUNT OF WATER CONSUMPTIVELY USED FOR STOCKWATERING PURPOSES AT THE RATE OF 30 GALLONS PER DAY PER ANIMAL UNIT. ANIMAL UNITS SHALL BE BASED ON REASONABLE CARRYING CAPACITY AND HISTORICAL USE OF THE AREA SERVICED BY THIS WATER SOURCE.

Source Name: SPRING, UNNAMED TRIBUTARY OF CASEY CREEK

Source Type: GROUNDWATER

Point of Diversion and Means of Diversion:

<u>ID</u>	<u>Govt Lot</u>	<u>Qtr Sec</u>	<u>Sec</u>	<u>Twp</u>	<u>Rge</u>	<u>County</u>
1		SENE SW	13	9N	7E	MEAGHER

Period of Diversion: JANUARY 1 TO DECEMBER 31

Diversion Means: DEVELOPED SPRING

Period of Use: JANUARY 1 TO DECEMBER 31

Place of Use:

<u>ID</u>	<u>Acres</u>	<u>Govt Lot</u>	<u>Qtr Sec</u>	<u>Sec</u>	<u>Twp</u>	<u>Rge</u>	<u>County</u>
1			SENE SW	13	9N	7E	MEAGHER

Remarks:

THE FOLLOWING ISSUES WERE IDENTIFIED BY THE DNRC DURING ITS EXAMINATION OF THIS WATER RIGHT CLAIM.

THIS CLAIM NUMBER WAS NOT INCLUDED IN THE BASIN 41J DECREE ISSUED 12/16/2010.

A BETTER UNDERSTANDING OF YOUR CLAIMED WATER RIGHT CAN BE OBTAINED BY COMPARING YOUR RIGHT WITH OTHER CLAIMS IN THE BASIN. FOR EXAMPLE, COMPARE PRIORITY DATES, FLOW RATES, VOLUMES, OR ACRES IRRIGATED. ALSO, YOUR WATER RIGHT MAY BE SUBJECT TO WATER RIGHTS IN ADJOINING SUBBASINS OR BASINS AS WELL AS BEING SUBJECT TO OTHER RIGHTS ON YOUR SOURCE OF SUPPLY. FINALLY, YOUR WATER RIGHT MAY BE SUBJECT TO INDIAN RESERVED AND FEDERAL RESERVED WATER RIGHTS.

COMPLETE DETAILS REGARDING THE DNRC PREPARATION OF THIS INTERLOCUTORY DECREE AND RELATED MATERIALS CAN BE REVIEWED AT THE OFFICE LOCATIONS IDENTIFIED IN THE DOCUMENT ENTITLED "NOTICE OF ENTRY OF INTERLOCUTORY DECREE AND NOTICE OF AVAILABILITY."

SEE GENERAL FINDINGS OF FACT AND CONCLUSIONS OF LAW FOR FURTHER EXPLANATION OF YOUR CLAIMED WATER RIGHT. THESE FINDINGS CAN BE FOUND AS INDICATED IN THE DOCUMENT ENTITLED "NOTICE OF ENTRY OF INTERLOCUTORY DECREE AND NOTICE OF AVAILABILITY." IF YOU NEED OBJECTION FORMS, OR HAVE QUESTIONS ABOUT WATER COURT PROCEDURES OR CHANGES TO YOUR RIGHT, YOU CAN CONTACT THE WATER COURT BY CALLING 1-800-624-3270 (WITHIN MONTANA ONLY) OR 1-406-586-4364, OR BY WRITING TO P.O. BOX 1389, BOZEMAN, MT 59771-1389.

**INTERLOCUTORY DECREE
SMITH RIVER
BASIN 41J
ABSTRACT OF WATER RIGHT CLAIM**

IMPORTANT NOTICE

YOUR WATER RIGHT AS SHOWN ON THIS ABSTRACT MAY HAVE CHANGES FROM YOUR WATER RIGHT AS CLAIMED OR AMENDED. AN ASTERISK (*) HAS BEEN PLACED NEXT TO EACH ITEM CHANGED BY THE MONTANA WATER COURT OR BY THE DEPARTMENT OF NATURAL RESOURCES AND CONSERVATION (DNRC) DURING THE PREPARATION OF THIS INTERLOCUTORY DECREE. THESE CHANGES ARE AUTHORIZED BY THE MONTANA SUPREME COURT WATER RIGHT CLAIMS EXAMINATION RULES OR BY ORDER OF THE WATER COURT.

OBJECTIONS MAY BE FILED ACCORDING TO THE PROCEDURES OUTLINED IN THE DOCUMENT ENTITLED "NOTICE OF ENTRY OF INTERLOCUTORY DECREE AND NOTICE OF AVAILABILITY."

Water Right Number: 41J 30105685 STATEMENT OF CLAIM
Version: 1 -- ORIGINAL RIGHT
Status: ACTIVE

Owners: CASTLE MOUNTAIN RANCH INC
PO BOX 409
WHITE SULPHUR SPRINGS, MT 59645-0409

Priority Date: OCTOBER 31, 1903

Type of Historical Right: USE

Purpose (Use): STOCK

Flow Rate: 35.00 GPM

***Volume:** THIS RIGHT INCLUDES THE AMOUNT OF WATER CONSUMPTIVELY USED FOR STOCKWATERING PURPOSES AT THE RATE OF 30 GALLONS PER DAY PER ANIMAL UNIT. ANIMAL UNITS SHALL BE BASED ON REASONABLE CARRYING CAPACITY AND HISTORICAL USE OF THE AREA SERVICED BY THIS WATER SOURCE.

Source Name: SPRING, UNNAMED TRIBUTARY OF CASEY CREEK

Source Type: GROUNDWATER

***Point of Diversion and Means of Diversion:**

<u>ID</u>	<u>Govt Lot</u>	<u>Qtr Sec</u>	<u>Sec</u>	<u>Twp</u>	<u>Rge</u>	<u>County</u>
1	1	SENWNW	13	9N	7E	MEAGHER

Period of Diversion: JANUARY 1 TO DECEMBER 31

Diversion Means: DEVELOPED SPRING

Period of Use: JANUARY 1 TO DECEMBER 31

***Place of Use:**

<u>ID</u>	<u>Acres</u>	<u>Govt Lot</u>	<u>Qtr Sec</u>	<u>Sec</u>	<u>Twp</u>	<u>Rge</u>	<u>County</u>
1		1	SENWNW	13	9N	7E	MEAGHER

Remarks:

THE FOLLOWING ISSUES WERE IDENTIFIED BY THE DNRC DURING ITS EXAMINATION OF THIS WATER RIGHT CLAIM.

THIS CLAIM NUMBER WAS NOT INCLUDED IN THE BASIN 41J DECREE ISSUED 12/16/2010.

A BETTER UNDERSTANDING OF YOUR CLAIMED WATER RIGHT CAN BE OBTAINED BY COMPARING YOUR RIGHT WITH OTHER CLAIMS IN THE BASIN. FOR EXAMPLE, COMPARE PRIORITY DATES, FLOW RATES, VOLUMES, OR ACRES IRRIGATED. ALSO, YOUR WATER RIGHT MAY BE SUBJECT TO WATER RIGHTS IN ADJOINING SUBBASINS OR BASINS AS WELL AS BEING SUBJECT TO OTHER RIGHTS ON YOUR SOURCE OF SUPPLY. FINALLY, YOUR WATER RIGHT MAY BE SUBJECT TO INDIAN RESERVED AND FEDERAL RESERVED WATER RIGHTS.

COMPLETE DETAILS REGARDING THE DNRC PREPARATION OF THIS INTERLOCUTORY DECREE AND RELATED MATERIALS CAN BE REVIEWED AT THE OFFICE LOCATIONS IDENTIFIED IN THE DOCUMENT ENTITLED "NOTICE OF ENTRY OF INTERLOCUTORY DECREE AND NOTICE OF AVAILABILITY."

SEE GENERAL FINDINGS OF FACT AND CONCLUSIONS OF LAW FOR FURTHER EXPLANATION OF YOUR CLAIMED WATER RIGHT. THESE FINDINGS CAN BE FOUND AS INDICATED IN THE DOCUMENT ENTITLED "NOTICE OF ENTRY OF INTERLOCUTORY DECREE AND NOTICE OF AVAILABILITY." IF YOU NEED OBJECTION FORMS, OR HAVE QUESTIONS ABOUT WATER COURT PROCEDURES OR CHANGES TO YOUR RIGHT, YOU CAN CONTACT THE WATER COURT BY CALLING 1-800-624-3270 (WITHIN MONTANA ONLY) OR 1-406-586-4364, OR BY WRITING TO P.O. BOX 1389, BOZEMAN, MT 59771-1389.

**INTERLOCUTORY DECREE
SMITH RIVER
BASIN 41J
ABSTRACT OF WATER RIGHT CLAIM**

IMPORTANT NOTICE

YOUR WATER RIGHT AS SHOWN ON THIS ABSTRACT MAY HAVE CHANGES FROM YOUR WATER RIGHT AS CLAIMED OR AMENDED. AN ASTERISK (*) HAS BEEN PLACED NEXT TO EACH ITEM CHANGED BY THE MONTANA WATER COURT OR BY THE DEPARTMENT OF NATURAL RESOURCES AND CONSERVATION (DNRC) DURING THE PREPARATION OF THIS INTERLOCUTORY DECREE. THESE CHANGES ARE AUTHORIZED BY THE MONTANA SUPREME COURT WATER RIGHT CLAIMS EXAMINATION RULES OR BY ORDER OF THE WATER COURT.

OBJECTIONS MAY BE FILED ACCORDING TO THE PROCEDURES OUTLINED IN THE DOCUMENT ENTITLED "NOTICE OF ENTRY OF INTERLOCUTORY DECREE AND NOTICE OF AVAILABILITY."

Water Right Number: 41J 30105686 STATEMENT OF CLAIM

Version: 1 -- ORIGINAL RIGHT

Status: ACTIVE

Owners: CASTLE MOUNTAIN RANCH INC
PO BOX 409
WHITE SULPHUR SPRINGS, MT 59645-0409

Priority Date: MARCH 21, 1905

Type of Historical Right: USE

Purpose (Use): STOCK

Flow Rate: 35.00 GPM

***Volume:** THIS RIGHT INCLUDES THE AMOUNT OF WATER CONSUMPTIVELY USED FOR STOCKWATERING PURPOSES AT THE RATE OF 30 GALLONS PER DAY PER ANIMAL UNIT. ANIMAL UNITS SHALL BE BASED ON REASONABLE CARRYING CAPACITY AND HISTORICAL USE OF THE AREA SERVICED BY THIS WATER SOURCE.

Source Name: SPRING, UNNAMED TRIBUTARY OF FIVEMILE CREEK

Source Type: GROUNDWATER
ALSO KNOWN AS FIVEMILE SPRING

Point of Diversion and Means of Diversion:

<u>ID</u>	<u>Govt Lot</u>	<u>Qtr Sec</u>	<u>Sec</u>	<u>Twp</u>	<u>Rge</u>	<u>County</u>
1		SE	3	9N	8E	MEAGHER

Period of Diversion: JANUARY 1 TO DECEMBER 31

Diversion Means: DEVELOPED SPRING

Period of Use: JANUARY 1 TO DECEMBER 31

Place of Use:

<u>ID</u>	<u>Acres</u>	<u>Govt Lot</u>	<u>Qtr Sec</u>	<u>Sec</u>	<u>Twp</u>	<u>Rge</u>	<u>County</u>
1			SE	3	9N	8E	MEAGHER

Remarks:

THE FOLLOWING ISSUES WERE IDENTIFIED BY THE DNRC DURING ITS EXAMINATION OF THIS WATER RIGHT CLAIM.

THIS CLAIM NUMBER WAS NOT INCLUDED IN THE BASIN 41J DECREE ISSUED 12/16/2010.

A BETTER UNDERSTANDING OF YOUR CLAIMED WATER RIGHT CAN BE OBTAINED BY COMPARING YOUR RIGHT WITH OTHER CLAIMS IN THE BASIN. FOR EXAMPLE, COMPARE PRIORITY DATES, FLOW RATES, VOLUMES, OR ACRES IRRIGATED. ALSO, YOUR WATER RIGHT MAY BE SUBJECT TO WATER RIGHTS IN ADJOINING SUBBASINS OR BASINS AS WELL AS BEING SUBJECT TO OTHER RIGHTS ON YOUR SOURCE OF SUPPLY. FINALLY, YOUR WATER RIGHT MAY BE SUBJECT TO INDIAN RESERVED AND FEDERAL RESERVED WATER RIGHTS.

COMPLETE DETAILS REGARDING THE DNRC PREPARATION OF THIS INTERLOCUTORY DECREE AND RELATED MATERIALS CAN BE REVIEWED AT THE OFFICE LOCATIONS IDENTIFIED IN THE DOCUMENT ENTITLED "NOTICE OF ENTRY OF INTERLOCUTORY DECREE AND NOTICE OF AVAILABILITY."

SEE GENERAL FINDINGS OF FACT AND CONCLUSIONS OF LAW FOR FURTHER EXPLANATION OF YOUR CLAIMED WATER RIGHT. THESE FINDINGS CAN BE FOUND AS INDICATED IN THE DOCUMENT ENTITLED "NOTICE OF ENTRY OF INTERLOCUTORY DECREE AND NOTICE OF AVAILABILITY." IF YOU NEED OBJECTION FORMS, OR HAVE QUESTIONS ABOUT WATER COURT PROCEDURES OR CHANGES TO YOUR RIGHT, YOU CAN CONTACT THE WATER COURT BY CALLING 1-800-624-3270 (WITHIN MONTANA ONLY) OR 1-406-586-4364, OR BY WRITING TO P.O. BOX 1389, BOZEMAN, MT 59711-1389.

**INTERLOCUTORY DECREE
SMITH RIVER
BASIN 41J
ABSTRACT OF WATER RIGHT CLAIM**

IMPORTANT NOTICE

YOUR WATER RIGHT AS SHOWN ON THIS ABSTRACT MAY HAVE CHANGES FROM YOUR WATER RIGHT AS CLAIMED OR AMENDED. AN ASTERISK (*) HAS BEEN PLACED NEXT TO EACH ITEM CHANGED BY THE MONTANA WATER COURT OR BY THE DEPARTMENT OF NATURAL RESOURCES AND CONSERVATION (DNRC) DURING THE PREPARATION OF THIS INTERLOCUTORY DECREE. THESE CHANGES ARE AUTHORIZED BY THE MONTANA SUPREME COURT WATER RIGHT CLAIMS EXAMINATION RULES OR BY ORDER OF THE WATER COURT.

OBJECTIONS MAY BE FILED ACCORDING TO THE PROCEDURES OUTLINED IN THE DOCUMENT ENTITLED "NOTICE OF ENTRY OF INTERLOCUTORY DECREE AND NOTICE OF AVAILABILITY."

Water Right Number: 41J 30105687 STATEMENT OF CLAIM

Version: 1 -- ORIGINAL RIGHT

Status: ACTIVE

Owners: CASTLE MOUNTAIN RANCH INC
PO BOX 409
WHITE SULPHUR SPRINGS, MT 59645-0409

Priority Date: FEBRUARY 13, 1918

Type of Historical Right: USE

Purpose (Use): STOCK

Flow Rate: 35.00 GPM

***Volume:** THIS RIGHT INCLUDES THE AMOUNT OF WATER CONSUMPTIVELY USED FOR STOCKWATERING PURPOSES AT THE RATE OF 30 GALLONS PER DAY PER ANIMAL UNIT. ANIMAL UNITS SHALL BE BASED ON REASONABLE CARRYING CAPACITY AND HISTORICAL USE OF THE AREA SERVICED BY THIS WATER SOURCE.

Source Name: SPRING, UNNAMED TRIBUTARY OF SPRING CREEK

Source Type: GROUNDWATER

ALSO KNOWN AS SIDEHILL SPRING

Point of Diversion and Means of Diversion:

<u>ID</u>	<u>Govt Lot</u>	<u>Qtr Sec</u>	<u>Sec</u>	<u>Twp</u>	<u>Rge</u>	<u>County</u>
1		SWNESE	4	9N	8E	MEAGHER

Period of Diversion: JANUARY 1 TO DECEMBER 31

Diversion Means: DEVELOPED SPRING

Period of Use: JANUARY 1 TO DECEMBER 31

Place of Use:

<u>ID</u>	<u>Acres</u>	<u>Govt Lot</u>	<u>Qtr Sec</u>	<u>Sec</u>	<u>Twp</u>	<u>Rge</u>	<u>County</u>
1			SWNESE	4	9N	8E	MEAGHER

Remarks:

THE FOLLOWING ISSUES WERE IDENTIFIED BY THE DNRC DURING ITS EXAMINATION OF THIS WATER RIGHT CLAIM.

THIS CLAIM NUMBER WAS NOT INCLUDED IN THE BASIN 41J DECREE ISSUED 12/16/2010.

A BETTER UNDERSTANDING OF YOUR CLAIMED WATER RIGHT CAN BE OBTAINED BY COMPARING YOUR RIGHT WITH OTHER CLAIMS IN THE BASIN. FOR EXAMPLE, COMPARE PRIORITY DATES, FLOW RATES, VOLUMES, OR ACRES IRRIGATED. ALSO, YOUR WATER RIGHT MAY BE SUBJECT TO WATER RIGHTS IN ADJOINING SUBBASINS OR BASINS AS WELL AS BEING SUBJECT TO OTHER RIGHTS ON YOUR SOURCE OF SUPPLY. FINALLY, YOUR WATER RIGHT MAY BE SUBJECT TO INDIAN RESERVED AND FEDERAL RESERVED WATER RIGHTS.

COMPLETE DETAILS REGARDING THE DNRC PREPARATION OF THIS INTERLOCUTORY DECREE AND RELATED MATERIALS CAN BE REVIEWED AT THE OFFICE LOCATIONS IDENTIFIED IN THE DOCUMENT ENTITLED "NOTICE OF ENTRY OF INTERLOCUTORY DECREE AND NOTICE OF AVAILABILITY."

SEE GENERAL FINDINGS OF FACT AND CONCLUSIONS OF LAW FOR FURTHER EXPLANATION OF YOUR CLAIMED WATER RIGHT. THESE FINDINGS CAN BE FOUND AS INDICATED IN THE DOCUMENT ENTITLED "NOTICE OF ENTRY OF INTERLOCUTORY DECREE AND NOTICE OF AVAILABILITY." IF YOU NEED OBJECTION FORMS, OR HAVE QUESTIONS ABOUT WATER COURT PROCEDURES OR CHANGES TO YOUR RIGHT, YOU CAN CONTACT THE WATER COURT BY CALLING 1-800-624-3270 (WITHIN MONTANA ONLY) OR 1-406-586-4364, OR BY WRITING TO P.O. BOX 1389, BOZEMAN, MT 59771-1389.

**INTERLOCUTORY DECREE
SMITH RIVER
BASIN 41J
ABSTRACT OF WATER RIGHT CLAIM**

IMPORTANT NOTICE

YOUR WATER RIGHT AS SHOWN ON THIS ABSTRACT MAY HAVE CHANGES FROM YOUR WATER RIGHT AS CLAIMED OR AMENDED. AN ASTERISK (*) HAS BEEN PLACED NEXT TO EACH ITEM CHANGED BY THE MONTANA WATER COURT OR BY THE DEPARTMENT OF NATURAL RESOURCES AND CONSERVATION (DNRC) DURING THE PREPARATION OF THIS INTERLOCUTORY DECREE. THESE CHANGES ARE AUTHORIZED BY THE MONTANA SUPREME COURT WATER RIGHT CLAIMS EXAMINATION RULES OR BY ORDER OF THE WATER COURT.

OBJECTIONS MAY BE FILED ACCORDING TO THE PROCEDURES OUTLINED IN THE DOCUMENT ENTITLED "NOTICE OF ENTRY OF INTERLOCUTORY DECREE AND NOTICE OF AVAILABILITY."

Water Right Number: 41J 30105688 STATEMENT OF CLAIM

Version: 1 -- ORIGINAL RIGHT

Status: ACTIVE

Owners: CASTLE MOUNTAIN RANCH INC
PO BOX 409
WHITE SULPHUR SPRINGS, MT 59645-0409

Priority Date: FEBRUARY 13, 1918

Type of Historical Right: USE

Purpose (Use): STOCK

Flow Rate: 35.00 GPM

***Volume:** THIS RIGHT INCLUDES THE AMOUNT OF WATER CONSUMPTIVELY USED FOR STOCKWATERING PURPOSES AT THE RATE OF 30 GALLONS PER DAY PER ANIMAL UNIT. ANIMAL UNITS SHALL BE BASED ON REASONABLE CARRYING CAPACITY AND HISTORICAL USE OF THE AREA SERVICED BY THIS WATER SOURCE.

Source Name: SPRING, UNNAMED TRIBUTARY OF SPRING CREEK

Source Type: GROUNDWATER

ALSO KNOWN AS SHERMAN SPRING

Point of Diversion and Means of Diversion:

<u>ID</u>	<u>Govt Lot</u>	<u>Qtr Sec</u>	<u>Sec</u>	<u>Twp</u>	<u>Rge</u>	<u>County</u>
1		NWNWSW	4	9N	8E	MEAGHER

Period of Diversion: JANUARY 1 TO DECEMBER 31

Diversion Means: DEVELOPED SPRING

Period of Use: JANUARY 1 TO DECEMBER 31

Place of Use:

<u>ID</u>	<u>Acres</u>	<u>Govt Lot</u>	<u>Qtr Sec</u>	<u>Sec</u>	<u>Twp</u>	<u>Rge</u>	<u>County</u>
1			NWNWSW	4	9N	8E	MEAGHER

Remarks:

THE FOLLOWING ISSUES WERE IDENTIFIED BY THE DNRC DURING ITS EXAMINATION OF THIS WATER RIGHT CLAIM.

THIS CLAIM NUMBER WAS NOT INCLUDED IN THE BASIN 41J DECREE ISSUED 12/16/2010.

A BETTER UNDERSTANDING OF YOUR CLAIMED WATER RIGHT CAN BE OBTAINED BY COMPARING YOUR RIGHT WITH OTHER CLAIMS IN THE BASIN. FOR EXAMPLE, COMPARE PRIORITY DATES, FLOW RATES, VOLUMES, OR ACRES IRRIGATED. ALSO, YOUR WATER RIGHT MAY BE SUBJECT TO WATER RIGHTS IN ADJOINING SUBBASINS OR BASINS AS WELL AS BEING SUBJECT TO OTHER RIGHTS ON YOUR SOURCE OF SUPPLY. FINALLY, YOUR WATER RIGHT MAY BE SUBJECT TO INDIAN RESERVED AND FEDERAL RESERVED WATER RIGHTS.

COMPLETE DETAILS REGARDING THE DNRC PREPARATION OF THIS INTERLOCUTORY DECREE AND RELATED MATERIALS CAN BE REVIEWED AT THE OFFICE LOCATIONS IDENTIFIED IN THE DOCUMENT ENTITLED "NOTICE OF ENTRY OF INTERLOCUTORY DECREE AND NOTICE OF AVAILABILITY."

SEE GENERAL FINDINGS OF FACT AND CONCLUSIONS OF LAW FOR FURTHER EXPLANATION OF YOUR CLAIMED WATER RIGHT. THESE FINDINGS CAN BE FOUND AS INDICATED IN THE DOCUMENT ENTITLED "NOTICE OF ENTRY OF INTERLOCUTORY DECREE AND NOTICE OF AVAILABILITY." IF YOU NEED OBJECTION FORMS, OR HAVE QUESTIONS ABOUT WATER COURT PROCEDURES OR CHANGES TO YOUR RIGHT, YOU CAN CONTACT THE WATER COURT BY CALLING 1-800-624-3270 (WITHIN MONTANA ONLY) OR 1-406-586-4364, OR BY WRITING TO P.O. BOX 1389, BOZEMAN, MT 59711-1389.

**INTERLOCUTORY DECREE
SMITH RIVER
BASIN 41J
ABSTRACT OF WATER RIGHT CLAIM**

IMPORTANT NOTICE

YOUR WATER RIGHT AS SHOWN ON THIS ABSTRACT MAY HAVE CHANGES FROM YOUR WATER RIGHT AS CLAIMED OR AMENDED. AN ASTERISK (*) HAS BEEN PLACED NEXT TO EACH ITEM CHANGED BY THE MONTANA WATER COURT OR BY THE DEPARTMENT OF NATURAL RESOURCES AND CONSERVATION (DNRC) DURING THE PREPARATION OF THIS INTERLOCUTORY DECREE. THESE CHANGES ARE AUTHORIZED BY THE MONTANA SUPREME COURT WATER RIGHT CLAIMS EXAMINATION RULES OR BY ORDER OF THE WATER COURT.

OBJECTIONS MAY BE FILED ACCORDING TO THE PROCEDURES OUTLINED IN THE DOCUMENT ENTITLED "NOTICE OF ENTRY OF INTERLOCUTORY DECREE AND NOTICE OF AVAILABILITY."

Water Right Number: 41J 30105689 STATEMENT OF CLAIM
Version: 1 -- ORIGINAL RIGHT
Status: ACTIVE

Owners: CASTLE MOUNTAIN RANCH INC
PO BOX 409
WHITE SULPHUR SPRINGS, MT 59645-0409

Priority Date: MARCH 1, 1905

Type of Historical Right: USE

Purpose (Use): STOCK

Flow Rate: 35.00 GPM

***Volume:** THIS RIGHT INCLUDES THE AMOUNT OF WATER CONSUMPTIVELY USED FOR STOCKWATERING PURPOSES AT THE RATE OF 30 GALLONS PER DAY PER ANIMAL UNIT. ANIMAL UNITS SHALL BE BASED ON REASONABLE CARRYING CAPACITY AND HISTORICAL USE OF THE AREA SERVICED BY THIS WATER SOURCE.

Source Name: SPRING, UNNAMED TRIBUTARY OF SPRING CREEK

Source Type: GROUNDWATER

Point of Diversion and Means of Diversion:

<u>ID</u>	<u>Govt Lot</u>	<u>Qtr Sec</u>	<u>Sec</u>	<u>Twp</u>	<u>Rge</u>	<u>County</u>
1		SWSESE	5	9N	8E	MEAGHER

Period of Diversion: JANUARY 1 TO DECEMBER 31

Diversion Means: DEVELOPED SPRING

Period of Use: JANUARY 1 TO DECEMBER 31

Place of Use:

<u>ID</u>	<u>Acres</u>	<u>Govt Lot</u>	<u>Qtr Sec</u>	<u>Sec</u>	<u>Twp</u>	<u>Rge</u>	<u>County</u>
1			SWSESE	5	9N	8E	MEAGHER

Remarks:

THE FOLLOWING ISSUES WERE IDENTIFIED BY THE DNRC DURING ITS EXAMINATION OF THIS WATER RIGHT CLAIM.

THIS CLAIM NUMBER WAS NOT INCLUDED IN THE BASIN 41J DECREE ISSUED 12/16/2010.

A BETTER UNDERSTANDING OF YOUR CLAIMED WATER RIGHT CAN BE OBTAINED BY COMPARING YOUR RIGHT WITH OTHER CLAIMS IN THE BASIN. FOR EXAMPLE, COMPARE PRIORITY DATES, FLOW RATES, VOLUMES, OR ACRES IRRIGATED. ALSO, YOUR WATER RIGHT MAY BE SUBJECT TO WATER RIGHTS IN ADJOINING SUBBASINS OR BASINS AS WELL AS BEING SUBJECT TO OTHER RIGHTS ON YOUR SOURCE OF SUPPLY. FINALLY, YOUR WATER RIGHT MAY BE SUBJECT TO INDIAN RESERVED AND FEDERAL RESERVED WATER RIGHTS.

COMPLETE DETAILS REGARDING THE DNRC PREPARATION OF THIS INTERLOCUTORY DECREE AND RELATED MATERIALS CAN BE REVIEWED AT THE OFFICE LOCATIONS IDENTIFIED IN THE DOCUMENT ENTITLED "NOTICE OF ENTRY OF INTERLOCUTORY DECREE AND NOTICE OF AVAILABILITY."

SEE GENERAL FINDINGS OF FACT AND CONCLUSIONS OF LAW FOR FURTHER EXPLANATION OF YOUR CLAIMED WATER RIGHT. THESE FINDINGS CAN BE FOUND AS INDICATED IN THE DOCUMENT ENTITLED "NOTICE OF ENTRY OF INTERLOCUTORY DECREE AND NOTICE OF AVAILABILITY." IF YOU NEED OBJECTION FORMS, OR HAVE QUESTIONS ABOUT WATER COURT PROCEDURES OR CHANGES TO YOUR RIGHT, YOU CAN CONTACT THE WATER COURT BY CALLING 1-800-624-3270 (WITHIN MONTANA ONLY) OR 1-406-586-4364, OR BY WRITING TO P.O. BOX 1389, BOZEMAN, MT 59771-1389.

**INTERLOCUTORY DECREE
SMITH RIVER
BASIN 41J
ABSTRACT OF WATER RIGHT CLAIM**

IMPORTANT NOTICE

YOUR WATER RIGHT AS SHOWN ON THIS ABSTRACT MAY HAVE CHANGES FROM YOUR WATER RIGHT AS CLAIMED OR AMENDED. AN ASTERISK (*) HAS BEEN PLACED NEXT TO EACH ITEM CHANGED BY THE MONTANA WATER COURT OR BY THE DEPARTMENT OF NATURAL RESOURCES AND CONSERVATION (DNRC) DURING THE PREPARATION OF THIS INTERLOCUTORY DECREE. THESE CHANGES ARE AUTHORIZED BY THE MONTANA SUPREME COURT WATER RIGHT CLAIMS EXAMINATION RULES OR BY ORDER OF THE WATER COURT.

OBJECTIONS MAY BE FILED ACCORDING TO THE PROCEDURES OUTLINED IN THE DOCUMENT ENTITLED "NOTICE OF ENTRY OF INTERLOCUTORY DECREE AND NOTICE OF AVAILABILITY."

Water Right Number: 41J 30105690 STATEMENT OF CLAIM
Version: 1 -- ORIGINAL RIGHT
Status: ACTIVE

Owners: CASTLE MOUNTAIN RANCH INC
PO BOX 409
WHITE SULPHUR SPRINGS, MT 59645-0409

Priority Date: MARCH 1, 1905

Type of Historical Right: USE

Purpose (Use): STOCK

Flow Rate: 35.00 GPM

***Volume:** THIS RIGHT INCLUDES THE AMOUNT OF WATER CONSUMPTIVELY USED FOR STOCKWATERING PURPOSES AT THE RATE OF 30 GALLONS PER DAY PER ANIMAL UNIT. ANIMAL UNITS SHALL BE BASED ON REASONABLE CARRYING CAPACITY AND HISTORICAL USE OF THE AREA SERVICED BY THIS WATER SOURCE.

Source Name: SPRING, UNNAMED TRIBUTARY OF SPRING CREEK

Source Type: GROUNDWATER

Point of Diversion and Means of Diversion:

<u>ID</u>	<u>Govt Lot</u>	<u>Qtr Sec</u>	<u>Sec</u>	<u>Twp</u>	<u>Rge</u>	<u>County</u>
1		SENESE	5	9N	8E	MEAGHER

Period of Diversion: JANUARY 1 TO DECEMBER 31

Diversion Means: DEVELOPED SPRING

Period of Use: JANUARY 1 TO DECEMBER 31

Place of Use:

<u>ID</u>	<u>Acres</u>	<u>Govt Lot</u>	<u>Qtr Sec</u>	<u>Sec</u>	<u>Twp</u>	<u>Rge</u>	<u>County</u>
1			SENESE	5	9N	8E	MEAGHER

Remarks:

THE FOLLOWING ISSUES WERE IDENTIFIED BY THE DNRC DURING ITS EXAMINATION OF THIS WATER RIGHT CLAIM.

THIS CLAIM NUMBER WAS NOT INCLUDED IN THE BASIN 41J DECREE ISSUED 12/16/2010.

A BETTER UNDERSTANDING OF YOUR CLAIMED WATER RIGHT CAN BE OBTAINED BY COMPARING YOUR RIGHT WITH OTHER CLAIMS IN THE BASIN. FOR EXAMPLE, COMPARE PRIORITY DATES, FLOW RATES, VOLUMES, OR ACRES IRRIGATED. ALSO, YOUR WATER RIGHT MAY BE SUBJECT TO WATER RIGHTS IN ADJOINING SUBBASINS OR BASINS AS WELL AS BEING SUBJECT TO OTHER RIGHTS ON YOUR SOURCE OF SUPPLY. FINALLY, YOUR WATER RIGHT MAY BE SUBJECT TO INDIAN RESERVED AND FEDERAL RESERVED WATER RIGHTS.

COMPLETE DETAILS REGARDING THE DNRC PREPARATION OF THIS INTERLOCUTORY DECREE AND RELATED MATERIALS CAN BE REVIEWED AT THE OFFICE LOCATIONS IDENTIFIED IN THE DOCUMENT ENTITLED "NOTICE OF ENTRY OF INTERLOCUTORY DECREE AND NOTICE OF AVAILABILITY."

SEE GENERAL FINDINGS OF FACT AND CONCLUSIONS OF LAW FOR FURTHER EXPLANATION OF YOUR CLAIMED WATER RIGHT. THESE FINDINGS CAN BE FOUND AS INDICATED IN THE DOCUMENT ENTITLED "NOTICE OF ENTRY OF INTERLOCUTORY DECREE AND NOTICE OF AVAILABILITY." IF YOU NEED OBJECTION FORMS, OR HAVE QUESTIONS ABOUT WATER COURT PROCEDURES OR CHANGES TO YOUR RIGHT, YOU CAN CONTACT THE WATER COURT BY CALLING 1-800-624-3270 (WITHIN MONTANA ONLY) OR 1-406-586-4364, OR BY WRITING TO P.O. BOX 1389, BOZEMAN, MT 59771-1389.

**INTERLOCUTORY DECREE
SMITH RIVER
BASIN 41J
ABSTRACT OF WATER RIGHT CLAIM**

IMPORTANT NOTICE

YOUR WATER RIGHT AS SHOWN ON THIS ABSTRACT MAY HAVE CHANGES FROM YOUR WATER RIGHT AS CLAIMED OR AMENDED. AN ASTERISK (*) HAS BEEN PLACED NEXT TO EACH ITEM CHANGED BY THE MONTANA WATER COURT OR BY THE DEPARTMENT OF NATURAL RESOURCES AND CONSERVATION (DNRC) DURING THE PREPARATION OF THIS INTERLOCUTORY DECREE. THESE CHANGES ARE AUTHORIZED BY THE MONTANA SUPREME COURT WATER RIGHT CLAIMS EXAMINATION RULES OR BY ORDER OF THE WATER COURT.

OBJECTIONS MAY BE FILED ACCORDING TO THE PROCEDURES OUTLINED IN THE DOCUMENT ENTITLED "NOTICE OF ENTRY OF INTERLOCUTORY DECREE AND NOTICE OF AVAILABILITY."

Water Right Number: 41J 30105694 STATEMENT OF CLAIM

Version: 1 -- ORIGINAL RIGHT

Status: ACTIVE

Owners: CASTLE MOUNTAIN RANCH INC
PO BOX 409
WHITE SULPHUR SPRINGS, MT 59645-0409

Priority Date: MARCH 1, 1905

Type of Historical Right: USE

Purpose (Use): STOCK

Flow Rate: 35.00 GPM

***Volume:** THIS RIGHT INCLUDES THE AMOUNT OF WATER CONSUMPTIVELY USED FOR STOCKWATERING PURPOSES AT THE RATE OF 30 GALLONS PER DAY PER ANIMAL UNIT. ANIMAL UNITS SHALL BE BASED ON REASONABLE CARRYING CAPACITY AND HISTORICAL USE OF THE AREA SERVICED BY THIS WATER SOURCE.

Source Name: SPRING, UNNAMED TRIBUTARY OF FOURMILE CREEK

Source Type: GROUNDWATER

ALSO KNOWN AS HIDDEN SPRING

Point of Diversion and Means of Diversion:

<u>ID</u>	<u>Govt Lot</u>	<u>Qtr Sec</u>	<u>Sec</u>	<u>Twp</u>	<u>Rge</u>	<u>County</u>
1		NW NESW	5	9N	8E	MEAGHER

Period of Diversion: JANUARY 1 TO DECEMBER 31

Diversion Means: DEVELOPED SPRING

Period of Use: JANUARY 1 TO DECEMBER 31

Place of Use:

<u>ID</u>	<u>Acres</u>	<u>Govt Lot</u>	<u>Qtr Sec</u>	<u>Sec</u>	<u>Twp</u>	<u>Rge</u>	<u>County</u>
1			NW NESW	5	9N	8E	MEAGHER

Remarks:

THE FOLLOWING ISSUES WERE IDENTIFIED BY THE DNRC DURING ITS EXAMINATION OF THIS WATER RIGHT CLAIM.

THIS CLAIM NUMBER WAS NOT INCLUDED IN THE BASIN 41J DECREE ISSUED 12/16/2010.

A BETTER UNDERSTANDING OF YOUR CLAIMED WATER RIGHT CAN BE OBTAINED BY COMPARING YOUR RIGHT WITH OTHER CLAIMS IN THE BASIN. FOR EXAMPLE, COMPARE PRIORITY DATES, FLOW RATES, VOLUMES, OR ACRES IRRIGATED. ALSO, YOUR WATER RIGHT MAY BE SUBJECT TO WATER RIGHTS IN ADJOINING SUBBASINS OR BASINS AS WELL AS BEING SUBJECT TO OTHER RIGHTS ON YOUR SOURCE OF SUPPLY. FINALLY, YOUR WATER RIGHT MAY BE SUBJECT TO INDIAN RESERVED AND FEDERAL RESERVED WATER RIGHTS.

COMPLETE DETAILS REGARDING THE DNRC PREPARATION OF THIS INTERLOCUTORY DECREE AND RELATED MATERIALS CAN BE REVIEWED AT THE OFFICE LOCATIONS IDENTIFIED IN THE DOCUMENT ENTITLED "NOTICE OF ENTRY OF INTERLOCUTORY DECREE AND NOTICE OF AVAILABILITY."

SEE GENERAL FINDINGS OF FACT AND CONCLUSIONS OF LAW FOR FURTHER EXPLANATION OF YOUR CLAIMED WATER RIGHT. THESE FINDINGS CAN BE FOUND AS INDICATED IN THE DOCUMENT ENTITLED "NOTICE OF ENTRY OF INTERLOCUTORY DECREE AND NOTICE OF AVAILABILITY." IF YOU NEED OBJECTION FORMS, OR HAVE QUESTIONS ABOUT WATER COURT PROCEDURES OR CHANGES TO YOUR RIGHT, YOU CAN CONTACT THE WATER COURT BY CALLING 1-800-624-3270 (WITHIN MONTANA ONLY) OR 1-406-586-4364, OR BY WRITING TO P.O. BOX 1389, BOZEMAN, MT 59711-1389.

**INTERLOCUTORY DECREE
SMITH RIVER
BASIN 41J
ABSTRACT OF WATER RIGHT CLAIM**

IMPORTANT NOTICE

YOUR WATER RIGHT AS SHOWN ON THIS ABSTRACT MAY HAVE CHANGES FROM YOUR WATER RIGHT AS CLAIMED OR AMENDED. AN ASTERISK (*) HAS BEEN PLACED NEXT TO EACH ITEM CHANGED BY THE MONTANA WATER COURT OR BY THE DEPARTMENT OF NATURAL RESOURCES AND CONSERVATION (DNRC) DURING THE PREPARATION OF THIS INTERLOCUTORY DECREE. THESE CHANGES ARE AUTHORIZED BY THE MONTANA SUPREME COURT WATER RIGHT CLAIMS EXAMINATION RULES OR BY ORDER OF THE WATER COURT.

OBJECTIONS MAY BE FILED ACCORDING TO THE PROCEDURES OUTLINED IN THE DOCUMENT ENTITLED "NOTICE OF ENTRY OF INTERLOCUTORY DECREE AND NOTICE OF AVAILABILITY."

Water Right Number: 41J 30105696 STATEMENT OF CLAIM
Version: 1 -- ORIGINAL RIGHT
Status: ACTIVE

Owners: CASTLE MOUNTAIN RANCH INC
PO BOX 409
WHITE SULPHUR SPRINGS, MT 59645-0409

Priority Date: JANUARY 18, 1912

Type of Historical Right: USE

Purpose (Use): STOCK

Flow Rate: 35.00 GPM

***Volume:** THIS RIGHT INCLUDES THE AMOUNT OF WATER CONSUMPTIVELY USED FOR STOCKWATERING PURPOSES AT THE RATE OF 30 GALLONS PER DAY PER ANIMAL UNIT. ANIMAL UNITS SHALL BE BASED ON REASONABLE CARRYING CAPACITY AND HISTORICAL USE OF THE AREA SERVICED BY THIS WATER SOURCE.

Source Name: SPRING, UNNAMED TRIBUTARY OF FIVEMILE CREEK

Source Type: GROUNDWATER
ALSO KNOWN AS 160 SPRING

Point of Diversion and Means of Diversion:

<u>ID</u>	<u>Govt Lot</u>	<u>Qtr Sec</u>	<u>Sec</u>	<u>Twp</u>	<u>Rge</u>	<u>County</u>
1		NWNENW	10	9N	8E	MEAGHER

Period of Diversion: JANUARY 1 TO DECEMBER 31

Diversion Means: DEVELOPED SPRING

Period of Use: JANUARY 1 TO DECEMBER 31

Place of Use:

<u>ID</u>	<u>Acres</u>	<u>Govt Lot</u>	<u>Qtr Sec</u>	<u>Sec</u>	<u>Twp</u>	<u>Rge</u>	<u>County</u>
1			NWNENW	10	9N	8E	MEAGHER

Remarks:

THE FOLLOWING ISSUES WERE IDENTIFIED BY THE DNRC DURING ITS EXAMINATION OF THIS WATER RIGHT CLAIM.

THIS CLAIM NUMBER WAS NOT INCLUDED IN THE BASIN 41J DECREE ISSUED 12/16/2010.

A BETTER UNDERSTANDING OF YOUR CLAIMED WATER RIGHT CAN BE OBTAINED BY COMPARING YOUR RIGHT WITH OTHER CLAIMS IN THE BASIN. FOR EXAMPLE, COMPARE PRIORITY DATES, FLOW RATES, VOLUMES, OR ACRES IRRIGATED. ALSO, YOUR WATER RIGHT MAY BE SUBJECT TO WATER RIGHTS IN ADJOINING SUBBASINS OR BASINS AS WELL AS BEING SUBJECT TO OTHER RIGHTS ON YOUR SOURCE OF SUPPLY. FINALLY, YOUR WATER RIGHT MAY BE SUBJECT TO INDIAN RESERVED AND FEDERAL RESERVED WATER RIGHTS.

COMPLETE DETAILS REGARDING THE DNRC PREPARATION OF THIS INTERLOCUTORY DECREE AND RELATED MATERIALS CAN BE REVIEWED AT THE OFFICE LOCATIONS IDENTIFIED IN THE DOCUMENT ENTITLED "NOTICE OF ENTRY OF INTERLOCUTORY DECREE AND NOTICE OF AVAILABILITY."

SEE GENERAL FINDINGS OF FACT AND CONCLUSIONS OF LAW FOR FURTHER EXPLANATION OF YOUR CLAIMED WATER RIGHT. THESE FINDINGS CAN BE FOUND AS INDICATED IN THE DOCUMENT ENTITLED "NOTICE OF ENTRY OF INTERLOCUTORY DECREE AND NOTICE OF AVAILABILITY." IF YOU NEED OBJECTION FORMS, OR HAVE QUESTIONS ABOUT WATER COURT PROCEDURES OR CHANGES TO YOUR RIGHT, YOU CAN CONTACT THE WATER COURT BY CALLING 1-800-624-3270 (WITHIN MONTANA ONLY) OR 1-406-586-4364, OR BY WRITING TO P.O. BOX 1389, BOZEMAN, MT 59771-1389.

**INTERLOCUTORY DECREE
SMITH RIVER
BASIN 41J
ABSTRACT OF WATER RIGHT CLAIM**

IMPORTANT NOTICE

YOUR WATER RIGHT AS SHOWN ON THIS ABSTRACT MAY HAVE CHANGES FROM YOUR WATER RIGHT AS CLAIMED OR AMENDED. AN ASTERISK (*) HAS BEEN PLACED NEXT TO EACH ITEM CHANGED BY THE MONTANA WATER COURT OR BY THE DEPARTMENT OF NATURAL RESOURCES AND CONSERVATION (DNRC) DURING THE PREPARATION OF THIS INTERLOCUTORY DECREE. THESE CHANGES ARE AUTHORIZED BY THE MONTANA SUPREME COURT WATER RIGHT CLAIMS EXAMINATION RULES OR BY ORDER OF THE WATER COURT.

OBJECTIONS MAY BE FILED ACCORDING TO THE PROCEDURES OUTLINED IN THE DOCUMENT ENTITLED "NOTICE OF ENTRY OF INTERLOCUTORY DECREE AND NOTICE OF AVAILABILITY."

Water Right Number: 41J 30105704 STATEMENT OF CLAIM
Version: 1 -- ORIGINAL RIGHT
Status: ACTIVE

Owners: CASTLE MOUNTAIN RANCH INC
PO BOX 409
WHITE SULPHUR SPRINGS, MT 59645-0409

Priority Date: OCTOBER 31, 1903

Type of Historical Right: USE

Purpose (Use): STOCK

Flow Rate: 35.00 GPM

***Volume:** THIS RIGHT INCLUDES THE AMOUNT OF WATER CONSUMPTIVELY USED FOR STOCKWATERING PURPOSES AT THE RATE OF 30 GALLONS PER DAY PER ANIMAL UNIT. ANIMAL UNITS SHALL BE BASED ON REASONABLE CARRYING CAPACITY AND HISTORICAL USE OF THE AREA SERVICED BY THIS WATER SOURCE.

***Source Name:** SPRING, UNNAMED TRIBUTARY OF NEWLAN CREEK

Source Type: GROUNDWATER

Point of Diversion and Means of Diversion:

<u>ID</u>	<u>Govt Lot</u>	<u>Qtr Sec</u>	<u>Sec</u>	<u>Twp</u>	<u>Rge</u>	<u>County</u>
1		NESENE	13	10N	6E	MEAGHER

Period of Diversion: JANUARY 1 TO DECEMBER 31

Diversion Means: DEVELOPED SPRING

Period of Use: JANUARY 1 TO DECEMBER 31

Place of Use:

<u>ID</u>	<u>Acres</u>	<u>Govt Lot</u>	<u>Qtr Sec</u>	<u>Sec</u>	<u>Twp</u>	<u>Rge</u>	<u>County</u>
1			NESENE	13	10N	6E	MEAGHER

Remarks:

THE FOLLOWING ISSUES WERE IDENTIFIED BY THE DNRC DURING ITS EXAMINATION OF THIS WATER RIGHT CLAIM.

THIS CLAIM NUMBER WAS NOT INCLUDED IN THE BASIN 41J DECREE ISSUED 12/16/2010.

A BETTER UNDERSTANDING OF YOUR CLAIMED WATER RIGHT CAN BE OBTAINED BY COMPARING YOUR RIGHT WITH OTHER CLAIMS IN THE BASIN. FOR EXAMPLE, COMPARE PRIORITY DATES, FLOW RATES, VOLUMES, OR ACRES IRRIGATED. ALSO, YOUR WATER RIGHT MAY BE SUBJECT TO WATER RIGHTS IN ADJOINING SUBBASINS OR BASINS AS WELL AS BEING SUBJECT TO OTHER RIGHTS ON YOUR SOURCE OF SUPPLY. FINALLY, YOUR WATER RIGHT MAY BE SUBJECT TO INDIAN RESERVED AND FEDERAL RESERVED WATER RIGHTS.

COMPLETE DETAILS REGARDING THE DNRC PREPARATION OF THIS INTERLOCUTORY DECREE AND RELATED MATERIALS CAN BE REVIEWED AT THE OFFICE LOCATIONS IDENTIFIED IN THE DOCUMENT ENTITLED "NOTICE OF ENTRY OF INTERLOCUTORY DECREE AND NOTICE OF AVAILABILITY."

SEE GENERAL FINDINGS OF FACT AND CONCLUSIONS OF LAW FOR FURTHER EXPLANATION OF YOUR CLAIMED WATER RIGHT. THESE FINDINGS CAN BE FOUND AS INDICATED IN THE DOCUMENT ENTITLED "NOTICE OF ENTRY OF INTERLOCUTORY DECREE AND NOTICE OF AVAILABILITY." IF YOU NEED OBJECTION FORMS, OR HAVE QUESTIONS ABOUT WATER COURT PROCEDURES OR CHANGES TO YOUR RIGHT, YOU CAN CONTACT THE WATER COURT BY CALLING 1-800-624-3270 (WITHIN MONTANA ONLY) OR 1-406-586-4364, OR BY WRITING TO P.O. BOX 1389, BOZEMAN, MT 59771-1389.

**INTERLOCUTORY DECREE
SMITH RIVER
BASIN 41J
ABSTRACT OF WATER RIGHT CLAIM**

IMPORTANT NOTICE

YOUR WATER RIGHT AS SHOWN ON THIS ABSTRACT MAY HAVE CHANGES FROM YOUR WATER RIGHT AS CLAIMED OR AMENDED. AN ASTERISK (*) HAS BEEN PLACED NEXT TO EACH ITEM CHANGED BY THE MONTANA WATER COURT OR BY THE DEPARTMENT OF NATURAL RESOURCES AND CONSERVATION (DNRC) DURING THE PREPARATION OF THIS INTERLOCUTORY DECREE. THESE CHANGES ARE AUTHORIZED BY THE MONTANA SUPREME COURT WATER RIGHT CLAIMS EXAMINATION RULES OR BY ORDER OF THE WATER COURT.

OBJECTIONS MAY BE FILED ACCORDING TO THE PROCEDURES OUTLINED IN THE DOCUMENT ENTITLED "NOTICE OF ENTRY OF INTERLOCUTORY DECREE AND NOTICE OF AVAILABILITY."

Water Right Number: 41J 30105705 STATEMENT OF CLAIM

Version: 1 -- ORIGINAL RIGHT

Status: ACTIVE

Owners: CASTLE MOUNTAIN RANCH INC
PO BOX 409
WHITE SULPHUR SPRINGS, MT 59645-0409

Priority Date: OCTOBER 31, 1903

Type of Historical Right: USE

Purpose (Use): STOCK

Flow Rate: 35.00 GPM

***Volume:** THIS RIGHT INCLUDES THE AMOUNT OF WATER CONSUMPTIVELY USED FOR STOCKWATERING PURPOSES AT THE RATE OF 30 GALLONS PER DAY PER ANIMAL UNIT. ANIMAL UNITS SHALL BE BASED ON REASONABLE CARRYING CAPACITY AND HISTORICAL USE OF THE AREA SERVICED BY THIS WATER SOURCE.

***Source Name:** SPRING, UNNAMED TRIBUTARY OF NEWLAN CREEK

Source Type: GROUNDWATER

Point of Diversion and Means of Diversion:

<u>ID</u>	<u>Govt Lot</u>	<u>Qtr Sec</u>	<u>Sec</u>	<u>Twp</u>	<u>Rge</u>	<u>County</u>
1		NWSWSE	13	10N	6E	MEAGHER

Period of Diversion: JANUARY 1 TO DECEMBER 31

Diversion Means: DEVELOPED SPRING

Period of Use: JANUARY 1 TO DECEMBER 31

Place of Use:

<u>ID</u>	<u>Acres</u>	<u>Govt Lot</u>	<u>Qtr Sec</u>	<u>Sec</u>	<u>Twp</u>	<u>Rge</u>	<u>County</u>
1			NWSWSE	13	10N	6E	MEAGHER

Remarks:

THE FOLLOWING ISSUES WERE IDENTIFIED BY THE DNRC DURING ITS EXAMINATION OF THIS WATER RIGHT CLAIM.

THIS CLAIM NUMBER WAS NOT INCLUDED IN THE BASIN 41J DECREE ISSUED 12/16/2010.

A BETTER UNDERSTANDING OF YOUR CLAIMED WATER RIGHT CAN BE OBTAINED BY COMPARING YOUR RIGHT WITH OTHER CLAIMS IN THE BASIN. FOR EXAMPLE, COMPARE PRIORITY DATES, FLOW RATES, VOLUMES, OR ACRES IRRIGATED. ALSO, YOUR WATER RIGHT MAY BE SUBJECT TO WATER RIGHTS IN ADJOINING SUBBASINS OR BASINS AS WELL AS BEING SUBJECT TO OTHER RIGHTS ON YOUR SOURCE OF SUPPLY. FINALLY, YOUR WATER RIGHT MAY BE SUBJECT TO INDIAN RESERVED AND FEDERAL RESERVED WATER RIGHTS.

COMPLETE DETAILS REGARDING THE DNRC PREPARATION OF THIS INTERLOCUTORY DECREE AND RELATED MATERIALS CAN BE REVIEWED AT THE OFFICE LOCATIONS IDENTIFIED IN THE DOCUMENT ENTITLED "NOTICE OF ENTRY OF INTERLOCUTORY DECREE AND NOTICE OF AVAILABILITY."

SEE GENERAL FINDINGS OF FACT AND CONCLUSIONS OF LAW FOR FURTHER EXPLANATION OF YOUR CLAIMED WATER RIGHT. THESE FINDINGS CAN BE FOUND AS INDICATED IN THE DOCUMENT ENTITLED "NOTICE OF ENTRY OF INTERLOCUTORY DECREE AND NOTICE OF AVAILABILITY." IF YOU NEED OBJECTION FORMS, OR HAVE QUESTIONS ABOUT WATER COURT PROCEDURES OR CHANGES TO YOUR RIGHT, YOU CAN CONTACT THE WATER COURT BY CALLING 1-800-624-3270 (WITHIN MONTANA ONLY) OR 1-406-586-4364, OR BY WRITING TO P.O. BOX 1389, BOZEMAN, MT 59771-1389.

**INTERLOCUTORY DECREE
SMITH RIVER
BASIN 41J
ABSTRACT OF WATER RIGHT CLAIM**

IMPORTANT NOTICE

YOUR WATER RIGHT AS SHOWN ON THIS ABSTRACT MAY HAVE CHANGES FROM YOUR WATER RIGHT AS CLAIMED OR AMENDED. AN ASTERISK (*) HAS BEEN PLACED NEXT TO EACH ITEM CHANGED BY THE MONTANA WATER COURT OR BY THE DEPARTMENT OF NATURAL RESOURCES AND CONSERVATION (DNRC) DURING THE PREPARATION OF THIS INTERLOCUTORY DECREE. THESE CHANGES ARE AUTHORIZED BY THE MONTANA SUPREME COURT WATER RIGHT CLAIMS EXAMINATION RULES OR BY ORDER OF THE WATER COURT.

OBJECTIONS MAY BE FILED ACCORDING TO THE PROCEDURES OUTLINED IN THE DOCUMENT ENTITLED "NOTICE OF ENTRY OF INTERLOCUTORY DECREE AND NOTICE OF AVAILABILITY."

Water Right Number: 41J 30105706 STATEMENT OF CLAIM

Version: 1 -- ORIGINAL RIGHT

Status: ACTIVE

Owners: CASTLE MOUNTAIN RANCH INC
PO BOX 409
WHITE SULPHUR SPRINGS, MT 59645-0409

Priority Date: OCTOBER 31, 1903

Type of Historical Right: USE

Purpose (Use): STOCK

Flow Rate: 35.00 GPM

***Volume:** THIS RIGHT INCLUDES THE AMOUNT OF WATER CONSUMPTIVELY USED FOR STOCKWATERING PURPOSES AT THE RATE OF 30 GALLONS PER DAY PER ANIMAL UNIT. ANIMAL UNITS SHALL BE BASED ON REASONABLE CARRYING CAPACITY AND HISTORICAL USE OF THE AREA SERVICED BY THIS WATER SOURCE.

***Source Name:** SPRING, UNNAMED TRIBUTARY OF NEWLAN CREEK

Source Type: GROUNDWATER

Point of Diversion and Means of Diversion:

<u>ID</u>	<u>Govt Lot</u>	<u>Qtr Sec</u>	<u>Sec</u>	<u>Twp</u>	<u>Rge</u>	<u>County</u>
1		SWNESW	13	10N	6E	MEAGHER

Period of Diversion: JANUARY 1 TO DECEMBER 31

Diversion Means: DEVELOPED SPRING

Period of Use: JANUARY 1 TO DECEMBER 31

Place of Use:

<u>ID</u>	<u>Acres</u>	<u>Govt Lot</u>	<u>Qtr Sec</u>	<u>Sec</u>	<u>Twp</u>	<u>Rge</u>	<u>County</u>
1			SWNESW	13	10N	6E	MEAGHER

Remarks:

THE FOLLOWING ISSUES WERE IDENTIFIED BY THE DNRC DURING ITS EXAMINATION OF THIS WATER RIGHT CLAIM.

THIS CLAIM NUMBER WAS NOT INCLUDED IN THE BASIN 41J DECREE ISSUED 12/16/2010.

A BETTER UNDERSTANDING OF YOUR CLAIMED WATER RIGHT CAN BE OBTAINED BY COMPARING YOUR RIGHT WITH OTHER CLAIMS IN THE BASIN. FOR EXAMPLE, COMPARE PRIORITY DATES, FLOW RATES, VOLUMES, OR ACRES IRRIGATED. ALSO, YOUR WATER RIGHT MAY BE SUBJECT TO WATER RIGHTS IN ADJOINING SUBBASINS OR BASINS AS WELL AS BEING SUBJECT TO OTHER RIGHTS ON YOUR SOURCE OF SUPPLY. FINALLY, YOUR WATER RIGHT MAY BE SUBJECT TO INDIAN RESERVED AND FEDERAL RESERVED WATER RIGHTS.

COMPLETE DETAILS REGARDING THE DNRC PREPARATION OF THIS INTERLOCUTORY DECREE AND RELATED MATERIALS CAN BE REVIEWED AT THE OFFICE LOCATIONS IDENTIFIED IN THE DOCUMENT ENTITLED "NOTICE OF ENTRY OF INTERLOCUTORY DECREE AND NOTICE OF AVAILABILITY."

SEE GENERAL FINDINGS OF FACT AND CONCLUSIONS OF LAW FOR FURTHER EXPLANATION OF YOUR CLAIMED WATER RIGHT. THESE FINDINGS CAN BE FOUND AS INDICATED IN THE DOCUMENT ENTITLED "NOTICE OF ENTRY OF INTERLOCUTORY DECREE AND NOTICE OF AVAILABILITY." IF YOU NEED OBJECTION FORMS, OR HAVE QUESTIONS ABOUT WATER COURT PROCEDURES OR CHANGES TO YOUR RIGHT, YOU CAN CONTACT THE WATER COURT BY CALLING 1-800-624-3270 (WITHIN MONTANA ONLY) OR 1-406-586-4364, OR BY WRITING TO P.O. BOX 1389, BOZEMAN, MT 59771-1389.

**INTERLOCUTORY DECREE
SMITH RIVER
BASIN 41J
ABSTRACT OF WATER RIGHT CLAIM**

IMPORTANT NOTICE

YOUR WATER RIGHT AS SHOWN ON THIS ABSTRACT MAY HAVE CHANGES FROM YOUR WATER RIGHT AS CLAIMED OR AMENDED. AN ASTERISK (*) HAS BEEN PLACED NEXT TO EACH ITEM CHANGED BY THE MONTANA WATER COURT OR BY THE DEPARTMENT OF NATURAL RESOURCES AND CONSERVATION (DNRC) DURING THE PREPARATION OF THIS INTERLOCUTORY DECREE. THESE CHANGES ARE AUTHORIZED BY THE MONTANA SUPREME COURT WATER RIGHT CLAIMS EXAMINATION RULES OR BY ORDER OF THE WATER COURT.

OBJECTIONS MAY BE FILED ACCORDING TO THE PROCEDURES OUTLINED IN THE DOCUMENT ENTITLED "NOTICE OF ENTRY OF INTERLOCUTORY DECREE AND NOTICE OF AVAILABILITY."

Water Right Number: 41J 30105708 STATEMENT OF CLAIM
Version: 1 -- ORIGINAL RIGHT
Status: ACTIVE

Owners: CASTLE MOUNTAIN RANCH INC
PO BOX 409
WHITE SULPHUR SPRINGS, MT 59645-0409

Priority Date: OCTOBER 31, 1903

Type of Historical Right: USE

Purpose (Use): STOCK

***Flow Rate:** 35.00 GPM

***Volume:** THIS RIGHT INCLUDES THE AMOUNT OF WATER CONSUMPTIVELY USED FOR STOCKWATERING PURPOSES AT THE RATE OF 30 GALLONS PER DAY PER ANIMAL UNIT. ANIMAL UNITS SHALL BE BASED ON REASONABLE CARRYING CAPACITY AND HISTORICAL USE OF THE AREA SERVICED BY THIS WATER SOURCE.

***Source Name:** SPRING, UNNAMED TRIBUTARY OF NEWLAN CREEK

Source Type: GROUNDWATER

Point of Diversion and Means of Diversion:

<u>ID</u>	<u>Govt Lot</u>	<u>Qtr Sec</u>	<u>Sec</u>	<u>Twp</u>	<u>Rge</u>	<u>County</u>
1		SWNE	13	10N	6E	MEAGHER

Period of Diversion: JANUARY 1 TO DECEMBER 31

Diversion Means: DEVELOPED SPRING

Period of Use: JANUARY 1 TO DECEMBER 31

Place of Use:

<u>ID</u>	<u>Acres</u>	<u>Govt Lot</u>	<u>Qtr Sec</u>	<u>Sec</u>	<u>Twp</u>	<u>Rge</u>	<u>County</u>
1			SWNE	13	10N	6E	MEAGHER

Remarks:

THE FOLLOWING ISSUES WERE IDENTIFIED BY THE DNRC DURING ITS EXAMINATION OF THIS WATER RIGHT CLAIM.

THIS CLAIM NUMBER WAS NOT INCLUDED IN THE BASIN 41J DECREE ISSUED 12/16/2010.

A BETTER UNDERSTANDING OF YOUR CLAIMED WATER RIGHT CAN BE OBTAINED BY COMPARING YOUR RIGHT WITH OTHER CLAIMS IN THE BASIN. FOR EXAMPLE, COMPARE PRIORITY DATES, FLOW RATES, VOLUMES, OR ACRES IRRIGATED. ALSO, YOUR WATER RIGHT MAY BE SUBJECT TO WATER RIGHTS IN ADJOINING SUBBASINS OR BASINS AS WELL AS BEING SUBJECT TO OTHER RIGHTS ON YOUR SOURCE OF SUPPLY. FINALLY, YOUR WATER RIGHT MAY BE SUBJECT TO INDIAN RESERVED AND FEDERAL RESERVED WATER RIGHTS.

COMPLETE DETAILS REGARDING THE DNRC PREPARATION OF THIS INTERLOCUTORY DECREE AND RELATED MATERIALS CAN BE REVIEWED AT THE OFFICE LOCATIONS IDENTIFIED IN THE DOCUMENT ENTITLED "NOTICE OF ENTRY OF INTERLOCUTORY DECREE AND NOTICE OF AVAILABILITY."

SEE GENERAL FINDINGS OF FACT AND CONCLUSIONS OF LAW FOR FURTHER EXPLANATION OF YOUR CLAIMED WATER RIGHT. THESE FINDINGS CAN BE FOUND AS INDICATED IN THE DOCUMENT ENTITLED "NOTICE OF ENTRY OF INTERLOCUTORY DECREE AND NOTICE OF AVAILABILITY." IF YOU NEED OBJECTION FORMS, OR HAVE QUESTIONS ABOUT WATER COURT PROCEDURES OR CHANGES TO YOUR RIGHT, YOU CAN CONTACT THE WATER COURT BY CALLING 1-800-624-3270 (WITHIN MONTANA ONLY) OR 1-406-586-4364, OR BY WRITING TO P.O. BOX 1389, BOZEMAN, MT 59771-1389.

**INTERLOCUTORY DECREE
SMITH RIVER
BASIN 41J
ABSTRACT OF WATER RIGHT CLAIM**

IMPORTANT NOTICE

YOUR WATER RIGHT AS SHOWN ON THIS ABSTRACT MAY HAVE CHANGES FROM YOUR WATER RIGHT AS CLAIMED OR AMENDED. AN ASTERISK (*) HAS BEEN PLACED NEXT TO EACH ITEM CHANGED BY THE MONTANA WATER COURT OR BY THE DEPARTMENT OF NATURAL RESOURCES AND CONSERVATION (DNRC) DURING THE PREPARATION OF THIS INTERLOCUTORY DECREE. THESE CHANGES ARE AUTHORIZED BY THE MONTANA SUPREME COURT WATER RIGHT CLAIMS EXAMINATION RULES OR BY ORDER OF THE WATER COURT.

OBJECTIONS MAY BE FILED ACCORDING TO THE PROCEDURES OUTLINED IN THE DOCUMENT ENTITLED "NOTICE OF ENTRY OF INTERLOCUTORY DECREE AND NOTICE OF AVAILABILITY."

Water Right Number: 41J 30105709 STATEMENT OF CLAIM
Version: 1 -- ORIGINAL RIGHT
Status: ACTIVE

Owners: CASTLE MOUNTAIN RANCH INC
PO BOX 409
WHITE SULPHUR SPRINGS, MT 59645-0409

Priority Date: OCTOBER 31, 1903

Type of Historical Right: USE

Purpose (Use): STOCK

Flow Rate: 35.00 GPM

***Volume:** THIS RIGHT INCLUDES THE AMOUNT OF WATER CONSUMPTIVELY USED FOR STOCKWATERING PURPOSES AT THE RATE OF 30 GALLONS PER DAY PER ANIMAL UNIT. ANIMAL UNITS SHALL BE BASED ON REASONABLE CARRYING CAPACITY AND HISTORICAL USE OF THE AREA SERVICED BY THIS WATER SOURCE.

***Source Name:** SPRING, UNNAMED TRIBUTARY OF NEWLAN CREEK

Source Type: GROUNDWATER

Point of Diversion and Means of Diversion:

<u>ID</u>	<u>Govt Lot</u>	<u>Qtr Sec</u>	<u>Sec</u>	<u>Twp</u>	<u>Rge</u>	<u>County</u>
1		SENE	13	10N	6E	MEAGHER

Period of Diversion: JANUARY 1 TO DECEMBER 31

Diversion Means: DEVELOPED SPRING

Period of Use: JANUARY 1 TO DECEMBER 31

Place of Use:

<u>ID</u>	<u>Acres</u>	<u>Govt Lot</u>	<u>Qtr Sec</u>	<u>Sec</u>	<u>Twp</u>	<u>Rge</u>	<u>County</u>
1			SENE	13	10N	6E	MEAGHER

Remarks:

THE FOLLOWING ISSUES WERE IDENTIFIED BY THE DNRC DURING ITS EXAMINATION OF THIS WATER RIGHT CLAIM.

THIS CLAIM NUMBER WAS NOT INCLUDED IN THE BASIN 41J DECREE ISSUED 12/16/2010.

A BETTER UNDERSTANDING OF YOUR CLAIMED WATER RIGHT CAN BE OBTAINED BY COMPARING YOUR RIGHT WITH OTHER CLAIMS IN THE BASIN. FOR EXAMPLE, COMPARE PRIORITY DATES, FLOW RATES, VOLUMES, OR ACRES IRRIGATED. ALSO, YOUR WATER RIGHT MAY BE SUBJECT TO WATER RIGHTS IN ADJOINING SUBBASINS OR BASINS AS WELL AS BEING SUBJECT TO OTHER RIGHTS ON YOUR SOURCE OF SUPPLY. FINALLY, YOUR WATER RIGHT MAY BE SUBJECT TO INDIAN RESERVED AND FEDERAL RESERVED WATER RIGHTS.

COMPLETE DETAILS REGARDING THE DNRC PREPARATION OF THIS INTERLOCUTORY DECREE AND RELATED MATERIALS CAN BE REVIEWED AT THE OFFICE LOCATIONS IDENTIFIED IN THE DOCUMENT ENTITLED "NOTICE OF ENTRY OF INTERLOCUTORY DECREE AND NOTICE OF AVAILABILITY."

SEE GENERAL FINDINGS OF FACT AND CONCLUSIONS OF LAW FOR FURTHER EXPLANATION OF YOUR CLAIMED WATER RIGHT. THESE FINDINGS CAN BE FOUND AS INDICATED IN THE DOCUMENT ENTITLED "NOTICE OF ENTRY OF INTERLOCUTORY DECREE AND NOTICE OF AVAILABILITY." IF YOU NEED OBJECTION FORMS, OR HAVE QUESTIONS ABOUT WATER COURT PROCEDURES OR CHANGES TO YOUR RIGHT, YOU CAN CONTACT THE WATER COURT BY CALLING 1-800-624-3270 (WITHIN MONTANA ONLY) OR 1-406-586-4364, OR BY WRITING TO P.O. BOX 1389, BOZEMAN, MT 59771-1389.

**INTERLOCUTORY DECREE
SMITH RIVER
BASIN 41J
ABSTRACT OF WATER RIGHT CLAIM**

IMPORTANT NOTICE

YOUR WATER RIGHT AS SHOWN ON THIS ABSTRACT MAY HAVE CHANGES FROM YOUR WATER RIGHT AS CLAIMED OR AMENDED. AN ASTERISK (*) HAS BEEN PLACED NEXT TO EACH ITEM CHANGED BY THE MONTANA WATER COURT OR BY THE DEPARTMENT OF NATURAL RESOURCES AND CONSERVATION (DNRC) DURING THE PREPARATION OF THIS INTERLOCUTORY DECREE. THESE CHANGES ARE AUTHORIZED BY THE MONTANA SUPREME COURT WATER RIGHT CLAIMS EXAMINATION RULES OR BY ORDER OF THE WATER COURT.

OBJECTIONS MAY BE FILED ACCORDING TO THE PROCEDURES OUTLINED IN THE DOCUMENT ENTITLED "NOTICE OF ENTRY OF INTERLOCUTORY DECREE AND NOTICE OF AVAILABILITY."

Water Right Number: 41J 30105927 STATEMENT OF CLAIM
Version: 1 -- ORIGINAL RIGHT
Status: ACTIVE

Owners: CASTLE MOUNTAIN RANCH INC
PO BOX 409
WHITE SULPHUR SPRINGS, MT 59645-0409

Priority Date: MARCH 3, 1917

Type of Historical Right: USE

Purpose (Use): STOCK

Flow Rate: 35.00 GPM

***Volume:** THIS RIGHT INCLUDES THE AMOUNT OF WATER CONSUMPTIVELY USED FOR STOCKWATERING PURPOSES AT THE RATE OF 30 GALLONS PER DAY PER ANIMAL UNIT. ANIMAL UNITS SHALL BE BASED ON REASONABLE CARRYING CAPACITY AND HISTORICAL USE OF THE AREA SERVICED BY THIS WATER SOURCE.

Source Name: SPRING, UNNAMED TRIBUTARY OF LAKE CREEK

Source Type: GROUNDWATER

Point of Diversion and Means of Diversion:

<u>ID</u>	<u>Govt Lot</u>	<u>Qtr Sec</u>	<u>Sec</u>	<u>Twp</u>	<u>Rge</u>	<u>County</u>
1		SWNENW	12	10N	7E	MEAGHER

Period of Diversion: JANUARY 1 TO DECEMBER 31

Diversion Means: DEVELOPED SPRING

Period of Use: JANUARY 1 TO DECEMBER 31

Place of Use:

<u>ID</u>	<u>Acres</u>	<u>Govt Lot</u>	<u>Qtr Sec</u>	<u>Sec</u>	<u>Twp</u>	<u>Rge</u>	<u>County</u>
1			SWNENW	12	10N	7E	MEAGHER

Remarks:

THE FOLLOWING ISSUES WERE IDENTIFIED BY THE DNRC DURING ITS EXAMINATION OF THIS WATER RIGHT CLAIM.

THIS CLAIM NUMBER WAS NOT INCLUDED IN THE BASIN 41J DECREE ISSUED 12/16/2010.

A BETTER UNDERSTANDING OF YOUR CLAIMED WATER RIGHT CAN BE OBTAINED BY COMPARING YOUR RIGHT WITH OTHER CLAIMS IN THE BASIN. FOR EXAMPLE, COMPARE PRIORITY DATES, FLOW RATES, VOLUMES, OR ACRES IRRIGATED. ALSO, YOUR WATER RIGHT MAY BE SUBJECT TO WATER RIGHTS IN ADJOINING SUBBASINS OR BASINS AS WELL AS BEING SUBJECT TO OTHER RIGHTS ON YOUR SOURCE OF SUPPLY. FINALLY, YOUR WATER RIGHT MAY BE SUBJECT TO INDIAN RESERVED AND FEDERAL RESERVED WATER RIGHTS.

COMPLETE DETAILS REGARDING THE DNRC PREPARATION OF THIS INTERLOCUTORY DECREE AND RELATED MATERIALS CAN BE REVIEWED AT THE OFFICE LOCATIONS IDENTIFIED IN THE DOCUMENT ENTITLED "NOTICE OF ENTRY OF INTERLOCUTORY DECREE AND NOTICE OF AVAILABILITY."

SEE GENERAL FINDINGS OF FACT AND CONCLUSIONS OF LAW FOR FURTHER EXPLANATION OF YOUR CLAIMED WATER RIGHT. THESE FINDINGS CAN BE FOUND AS INDICATED IN THE DOCUMENT ENTITLED "NOTICE OF ENTRY OF INTERLOCUTORY DECREE AND NOTICE OF AVAILABILITY." IF YOU NEED OBJECTION FORMS, OR HAVE QUESTIONS ABOUT WATER COURT PROCEDURES OR CHANGES TO YOUR RIGHT, YOU CAN CONTACT THE WATER COURT BY CALLING 1-800-624-3270 (WITHIN MONTANA ONLY) OR 1-406-586-4364, OR BY WRITING TO P.O. BOX 1389, BOZEMAN, MT 59771-1389.

**INTERLOCUTORY DECREE
SMITH RIVER
BASIN 41J
ABSTRACT OF WATER RIGHT CLAIM**

IMPORTANT NOTICE

YOUR WATER RIGHT AS SHOWN ON THIS ABSTRACT MAY HAVE CHANGES FROM YOUR WATER RIGHT AS CLAIMED OR AMENDED. AN ASTERISK (*) HAS BEEN PLACED NEXT TO EACH ITEM CHANGED BY THE MONTANA WATER COURT OR BY THE DEPARTMENT OF NATURAL RESOURCES AND CONSERVATION (DNRC) DURING THE PREPARATION OF THIS INTERLOCUTORY DECREE. THESE CHANGES ARE AUTHORIZED BY THE MONTANA SUPREME COURT WATER RIGHT CLAIMS EXAMINATION RULES OR BY ORDER OF THE WATER COURT.

OBJECTIONS MAY BE FILED ACCORDING TO THE PROCEDURES OUTLINED IN THE DOCUMENT ENTITLED "NOTICE OF ENTRY OF INTERLOCUTORY DECREE AND NOTICE OF AVAILABILITY."

Water Right Number: 41J 30105929 STATEMENT OF CLAIM
Version: 1 -- ORIGINAL RIGHT
Status: ACTIVE

Owners: CASTLE MOUNTAIN RANCH INC
PO BOX 409
WHITE SULPHUR SPRINGS, MT 59645-0409

Priority Date: MARCH 3, 1917

Type of Historical Right: USE

Purpose (Use): STOCK

Flow Rate: 35.00 GPM

***Volume:** THIS RIGHT INCLUDES THE AMOUNT OF WATER CONSUMPTIVELY USED FOR STOCKWATERING PURPOSES AT THE RATE OF 30 GALLONS PER DAY PER ANIMAL UNIT. ANIMAL UNITS SHALL BE BASED ON REASONABLE CARRYING CAPACITY AND HISTORICAL USE OF THE AREA SERVICED BY THIS WATER SOURCE.

***Source Name:** SPRING, UNNAMED TRIBUTARY OF LAKE CREEK

Source Type: GROUNDWATER

Point of Diversion and Means of Diversion:

<u>ID</u>	<u>Govt Lot</u>	<u>Qtr Sec</u>	<u>Sec</u>	<u>Twp</u>	<u>Rge</u>	<u>County</u>
1		NWNWNW	12	10N	7E	MEAGHER

Period of Diversion: JANUARY 1 TO DECEMBER 31

Diversion Means: DEVELOPED SPRING

Period of Use: JANUARY 1 TO DECEMBER 31

Place of Use:

<u>ID</u>	<u>Acres</u>	<u>Govt Lot</u>	<u>Qtr Sec</u>	<u>Sec</u>	<u>Twp</u>	<u>Rge</u>	<u>County</u>
1			NWNWNW	12	10N	7E	MEAGHER

Remarks:

THE FOLLOWING ISSUES WERE IDENTIFIED BY THE DNRC DURING ITS EXAMINATION OF THIS WATER RIGHT CLAIM.

THIS CLAIM NUMBER WAS NOT INCLUDED IN THE BASIN 41J DECREE ISSUED 12/16/2010.

A BETTER UNDERSTANDING OF YOUR CLAIMED WATER RIGHT CAN BE OBTAINED BY COMPARING YOUR RIGHT WITH OTHER CLAIMS IN THE BASIN. FOR EXAMPLE, COMPARE PRIORITY DATES, FLOW RATES, VOLUMES, OR ACRES IRRIGATED. ALSO, YOUR WATER RIGHT MAY BE SUBJECT TO WATER RIGHTS IN ADJOINING SUBBASINS OR BASINS AS WELL AS BEING SUBJECT TO OTHER RIGHTS ON YOUR SOURCE OF SUPPLY. FINALLY, YOUR WATER RIGHT MAY BE SUBJECT TO INDIAN RESERVED AND FEDERAL RESERVED WATER RIGHTS.

COMPLETE DETAILS REGARDING THE DNRC PREPARATION OF THIS INTERLOCUTORY DECREE AND RELATED MATERIALS CAN BE REVIEWED AT THE OFFICE LOCATIONS IDENTIFIED IN THE DOCUMENT ENTITLED "NOTICE OF ENTRY OF INTERLOCUTORY DECREE AND NOTICE OF AVAILABILITY."

SEE GENERAL FINDINGS OF FACT AND CONCLUSIONS OF LAW FOR FURTHER EXPLANATION OF YOUR CLAIMED WATER RIGHT. THESE FINDINGS CAN BE FOUND AS INDICATED IN THE DOCUMENT ENTITLED "NOTICE OF ENTRY OF INTERLOCUTORY DECREE AND NOTICE OF AVAILABILITY." IF YOU NEED OBJECTION FORMS, OR HAVE QUESTIONS ABOUT WATER COURT PROCEDURES OR CHANGES TO YOUR RIGHT, YOU CAN CONTACT THE WATER COURT BY CALLING 1-800-624-3270 (WITHIN MONTANA ONLY) OR 1-406-586-4364, OR BY WRITING TO P.O. BOX 1389, BOZEMAN, MT 59771-1389.

**INTERLOCUTORY DECREE
SMITH RIVER
BASIN 41J
ABSTRACT OF WATER RIGHT CLAIM**

IMPORTANT NOTICE

YOUR WATER RIGHT AS SHOWN ON THIS ABSTRACT MAY HAVE CHANGES FROM YOUR WATER RIGHT AS CLAIMED OR AMENDED. AN ASTERISK (*) HAS BEEN PLACED NEXT TO EACH ITEM CHANGED BY THE MONTANA WATER COURT OR BY THE DEPARTMENT OF NATURAL RESOURCES AND CONSERVATION (DNRC) DURING THE PREPARATION OF THIS INTERLOCUTORY DECREE. THESE CHANGES ARE AUTHORIZED BY THE MONTANA SUPREME COURT WATER RIGHT CLAIMS EXAMINATION RULES OR BY ORDER OF THE WATER COURT.

OBJECTIONS MAY BE FILED ACCORDING TO THE PROCEDURES OUTLINED IN THE DOCUMENT ENTITLED "NOTICE OF ENTRY OF INTERLOCUTORY DECREE AND NOTICE OF AVAILABILITY."

Water Right Number: 41J 30105931 STATEMENT OF CLAIM
Version: 1 -- ORIGINAL RIGHT
Status: ACTIVE

Owners: CASTLE MOUNTAIN RANCH INC
PO BOX 409
WHITE SULPHUR SPRINGS, MT 59645-0409

Priority Date: JULY 16, 1904

Type of Historical Right: USE

Purpose (Use): STOCK

Flow Rate: 35.00 GPM

***Volume:** THIS RIGHT INCLUDES THE AMOUNT OF WATER CONSUMPTIVELY USED FOR STOCKWATERING PURPOSES AT THE RATE OF 30 GALLONS PER DAY PER ANIMAL UNIT. ANIMAL UNITS SHALL BE BASED ON REASONABLE CARRYING CAPACITY AND HISTORICAL USE OF THE AREA SERVICED BY THIS WATER SOURCE.

***Source Name:** SPRING, UNNAMED TRIBUTARY OF REESE CREEK

Source Type: GROUNDWATER

Point of Diversion and Means of Diversion:

<u>ID</u>	<u>Govt Lot</u>	<u>Qtr Sec</u>	<u>Sec</u>	<u>Twp</u>	<u>Rge</u>	<u>County</u>
1		NESWNW	11	10N	7E	MEAGHER

Period of Diversion: JANUARY 1 TO DECEMBER 31

Diversion Means: DEVELOPED SPRING

Period of Use: JANUARY 1 TO DECEMBER 31

Place of Use:

<u>ID</u>	<u>Acres</u>	<u>Govt Lot</u>	<u>Qtr Sec</u>	<u>Sec</u>	<u>Twp</u>	<u>Rge</u>	<u>County</u>
1			NESWNW	11	10N	7E	MEAGHER

Remarks:

THE FOLLOWING ISSUES WERE IDENTIFIED BY THE DNRC DURING ITS EXAMINATION OF THIS WATER RIGHT CLAIM.

THIS CLAIM NUMBER WAS NOT INCLUDED IN THE BASIN 41J DECREE ISSUED 12/16/2010.

A BETTER UNDERSTANDING OF YOUR CLAIMED WATER RIGHT CAN BE OBTAINED BY COMPARING YOUR RIGHT WITH OTHER CLAIMS IN THE BASIN. FOR EXAMPLE, COMPARE PRIORITY DATES, FLOW RATES, VOLUMES, OR ACRES IRRIGATED. ALSO, YOUR WATER RIGHT MAY BE SUBJECT TO WATER RIGHTS IN ADJOINING SUBBASINS OR BASINS AS WELL AS BEING SUBJECT TO OTHER RIGHTS ON YOUR SOURCE OF SUPPLY. FINALLY, YOUR WATER RIGHT MAY BE SUBJECT TO INDIAN RESERVED AND FEDERAL RESERVED WATER RIGHTS.

COMPLETE DETAILS REGARDING THE DNRC PREPARATION OF THIS INTERLOCUTORY DECREE AND RELATED MATERIALS CAN BE REVIEWED AT THE OFFICE LOCATIONS IDENTIFIED IN THE DOCUMENT ENTITLED "NOTICE OF ENTRY OF INTERLOCUTORY DECREE AND NOTICE OF AVAILABILITY."

SEE GENERAL FINDINGS OF FACT AND CONCLUSIONS OF LAW FOR FURTHER EXPLANATION OF YOUR CLAIMED WATER RIGHT. THESE FINDINGS CAN BE FOUND AS INDICATED IN THE DOCUMENT ENTITLED "NOTICE OF ENTRY OF INTERLOCUTORY DECREE AND NOTICE OF AVAILABILITY." IF YOU NEED OBJECTION FORMS, OR HAVE QUESTIONS ABOUT WATER COURT PROCEDURES OR CHANGES TO YOUR RIGHT, YOU CAN CONTACT THE WATER COURT BY CALLING 1-800-624-3270 (WITHIN MONTANA ONLY) OR 1-406-586-4364, OR BY WRITING TO P.O. BOX 1389, BOZEMAN, MT 59771-1389.

**INTERLOCUTORY DECREE
SMITH RIVER
BASIN 41J
ABSTRACT OF WATER RIGHT CLAIM**

IMPORTANT NOTICE

YOUR WATER RIGHT AS SHOWN ON THIS ABSTRACT MAY HAVE CHANGES FROM YOUR WATER RIGHT AS CLAIMED OR AMENDED. AN ASTERISK (*) HAS BEEN PLACED NEXT TO EACH ITEM CHANGED BY THE MONTANA WATER COURT OR BY THE DEPARTMENT OF NATURAL RESOURCES AND CONSERVATION (DNRC) DURING THE PREPARATION OF THIS INTERLOCUTORY DECREE. THESE CHANGES ARE AUTHORIZED BY THE MONTANA SUPREME COURT WATER RIGHT CLAIMS EXAMINATION RULES OR BY ORDER OF THE WATER COURT.

OBJECTIONS MAY BE FILED ACCORDING TO THE PROCEDURES OUTLINED IN THE DOCUMENT ENTITLED "NOTICE OF ENTRY OF INTERLOCUTORY DECREE AND NOTICE OF AVAILABILITY."

Water Right Number: 41J 30105932 STATEMENT OF CLAIM

Version: 1 -- ORIGINAL RIGHT

Status: ACTIVE

Owners: CASTLE MOUNTAIN RANCH INC
PO BOX 409
WHITE SULPHUR SPRINGS, MT 59645-0409

***Priority Date:** JULY 16, 1904

Type of Historical Right: USE

Purpose (Use): STOCK

Flow Rate: 35.00 GPM

***Volume:** THIS RIGHT INCLUDES THE AMOUNT OF WATER CONSUMPTIVELY USED FOR STOCKWATERING PURPOSES AT THE RATE OF 30 GALLONS PER DAY PER ANIMAL UNIT. ANIMAL UNITS SHALL BE BASED ON REASONABLE CARRYING CAPACITY AND HISTORICAL USE OF THE AREA SERVICED BY THIS WATER SOURCE.

***Source Name:** SPRING, UNNAMED TRIBUTARY OF REESE CREEK

Source Type: GROUNDWATER

Point of Diversion and Means of Diversion:

<u>ID</u>	<u>Govt Lot</u>	<u>Qtr Sec</u>	<u>Sec</u>	<u>Twp</u>	<u>Rge</u>	<u>County</u>
1		SENWNW	11	10N	7E	MEAGHER

Period of Diversion: JANUARY 1 TO DECEMBER 31

Diversion Means: DEVELOPED SPRING

Period of Use: JANUARY 1 TO DECEMBER 31

Place of Use:

<u>ID</u>	<u>Acres</u>	<u>Govt Lot</u>	<u>Qtr Sec</u>	<u>Sec</u>	<u>Twp</u>	<u>Rge</u>	<u>County</u>
1			SENWNW	11	10N	7E	MEAGHER

Remarks:

THE FOLLOWING ISSUES WERE IDENTIFIED BY THE DNRC DURING ITS EXAMINATION OF THIS WATER RIGHT CLAIM.

THIS CLAIM NUMBER WAS NOT INCLUDED IN THE BASIN 41J DECREE ISSUED 12/16/2010.

A BETTER UNDERSTANDING OF YOUR CLAIMED WATER RIGHT CAN BE OBTAINED BY COMPARING YOUR RIGHT WITH OTHER CLAIMS IN THE BASIN. FOR EXAMPLE, COMPARE PRIORITY DATES, FLOW RATES, VOLUMES, OR ACRES IRRIGATED. ALSO, YOUR WATER RIGHT MAY BE SUBJECT TO WATER RIGHTS IN ADJOINING SUBBASINS OR BASINS AS WELL AS BEING SUBJECT TO OTHER RIGHTS ON YOUR SOURCE OF SUPPLY. FINALLY, YOUR WATER RIGHT MAY BE SUBJECT TO INDIAN RESERVED AND FEDERAL RESERVED WATER RIGHTS.

COMPLETE DETAILS REGARDING THE DNRC PREPARATION OF THIS INTERLOCUTORY DECREE AND RELATED MATERIALS CAN BE REVIEWED AT THE OFFICE LOCATIONS IDENTIFIED IN THE DOCUMENT ENTITLED "NOTICE OF ENTRY OF INTERLOCUTORY DECREE AND NOTICE OF AVAILABILITY."

SEE GENERAL FINDINGS OF FACT AND CONCLUSIONS OF LAW FOR FURTHER EXPLANATION OF YOUR CLAIMED WATER RIGHT. THESE FINDINGS CAN BE FOUND AS INDICATED IN THE DOCUMENT ENTITLED "NOTICE OF ENTRY OF INTERLOCUTORY DECREE AND NOTICE OF AVAILABILITY." IF YOU NEED OBJECTION FORMS, OR HAVE QUESTIONS ABOUT WATER COURT PROCEDURES OR CHANGES TO YOUR RIGHT, YOU CAN CONTACT THE WATER COURT BY CALLING 1-800-624-3270 (WITHIN MONTANA ONLY) OR 1-406-586-4364, OR BY WRITING TO P.O. BOX 1389, BOZEMAN, MT 59771-1389.

**INTERLOCUTORY DECREE
SMITH RIVER
BASIN 41J
ABSTRACT OF WATER RIGHT CLAIM**

IMPORTANT NOTICE

YOUR WATER RIGHT AS SHOWN ON THIS ABSTRACT MAY HAVE CHANGES FROM YOUR WATER RIGHT AS CLAIMED OR AMENDED. AN ASTERISK (*) HAS BEEN PLACED NEXT TO EACH ITEM CHANGED BY THE MONTANA WATER COURT OR BY THE DEPARTMENT OF NATURAL RESOURCES AND CONSERVATION (DNRC) DURING THE PREPARATION OF THIS INTERLOCUTORY DECREE. THESE CHANGES ARE AUTHORIZED BY THE MONTANA SUPREME COURT WATER RIGHT CLAIMS EXAMINATION RULES OR BY ORDER OF THE WATER COURT.

OBJECTIONS MAY BE FILED ACCORDING TO THE PROCEDURES OUTLINED IN THE DOCUMENT ENTITLED "NOTICE OF ENTRY OF INTERLOCUTORY DECREE AND NOTICE OF AVAILABILITY."

Water Right Number: 41J 30105933 STATEMENT OF CLAIM
Version: 1 -- ORIGINAL RIGHT
Status: ACTIVE

Owners: CASTLE MOUNTAIN RANCH INC
PO BOX 409
WHITE SULPHUR SPRINGS, MT 59645-0409

Priority Date: AUGUST 25, 1922

Type of Historical Right: USE

Purpose (Use): STOCK

Flow Rate: 35.00 GPM

***Volume:** THIS RIGHT INCLUDES THE AMOUNT OF WATER CONSUMPTIVELY USED FOR STOCKWATERING PURPOSES AT THE RATE OF 30 GALLONS PER DAY PER ANIMAL UNIT. ANIMAL UNITS SHALL BE BASED ON REASONABLE CARRYING CAPACITY AND HISTORICAL USE OF THE AREA SERVICED BY THIS WATER SOURCE.

***Source Name:** SPRING, UNNAMED TRIBUTARY OF TROUT CREEK

Source Type: GROUNDWATER

Point of Diversion and Means of Diversion:

<u>ID</u>	<u>Govt Lot</u>	<u>Qtr Sec</u>	<u>Sec</u>	<u>Twp</u>	<u>Rge</u>	<u>County</u>
1		NENWNE	8	10N	7E	MEAGHER

Period of Diversion: JANUARY 1 TO DECEMBER 31

Diversion Means: DEVELOPED SPRING

Period of Use: JANUARY 1 TO DECEMBER 31

Place of Use:

<u>ID</u>	<u>Acres</u>	<u>Govt Lot</u>	<u>Qtr Sec</u>	<u>Sec</u>	<u>Twp</u>	<u>Rge</u>	<u>County</u>
1			NENWNE	8	10N	7E	MEAGHER

Remarks:

THE FOLLOWING ISSUES WERE IDENTIFIED BY THE DNRC DURING ITS EXAMINATION OF THIS WATER RIGHT CLAIM.

THIS CLAIM NUMBER WAS NOT INCLUDED IN THE BASIN 41J DECREE ISSUED 12/16/2010.

A BETTER UNDERSTANDING OF YOUR CLAIMED WATER RIGHT CAN BE OBTAINED BY COMPARING YOUR RIGHT WITH OTHER CLAIMS IN THE BASIN. FOR EXAMPLE, COMPARE PRIORITY DATES, FLOW RATES, VOLUMES, OR ACRES IRRIGATED. ALSO, YOUR WATER RIGHT MAY BE SUBJECT TO WATER RIGHTS IN ADJOINING SUBBASINS OR BASINS AS WELL AS BEING SUBJECT TO OTHER RIGHTS ON YOUR SOURCE OF SUPPLY. FINALLY, YOUR WATER RIGHT MAY BE SUBJECT TO INDIAN RESERVED AND FEDERAL RESERVED WATER RIGHTS.

COMPLETE DETAILS REGARDING THE DNRC PREPARATION OF THIS INTERLOCUTORY DECREE AND RELATED MATERIALS CAN BE REVIEWED AT THE OFFICE LOCATIONS IDENTIFIED IN THE DOCUMENT ENTITLED "NOTICE OF ENTRY OF INTERLOCUTORY DECREE AND NOTICE OF AVAILABILITY."

SEE GENERAL FINDINGS OF FACT AND CONCLUSIONS OF LAW FOR FURTHER EXPLANATION OF YOUR CLAIMED WATER RIGHT. THESE FINDINGS CAN BE FOUND AS INDICATED IN THE DOCUMENT ENTITLED "NOTICE OF ENTRY OF INTERLOCUTORY DECREE AND NOTICE OF AVAILABILITY." IF YOU NEED OBJECTION FORMS, OR HAVE QUESTIONS ABOUT WATER COURT PROCEDURES OR CHANGES TO YOUR RIGHT, YOU CAN CONTACT THE WATER COURT BY CALLING 1-800-624-3270 (WITHIN MONTANA ONLY) OR 1-406-586-4364, OR BY WRITING TO P.O. BOX 1389, BOZEMAN, MT 59771-1389.

**INTERLOCUTORY DECREE
SMITH RIVER
BASIN 41J
ABSTRACT OF WATER RIGHT CLAIM**

IMPORTANT NOTICE

YOUR WATER RIGHT AS SHOWN ON THIS ABSTRACT MAY HAVE CHANGES FROM YOUR WATER RIGHT AS CLAIMED OR AMENDED. AN ASTERISK (*) HAS BEEN PLACED NEXT TO EACH ITEM CHANGED BY THE MONTANA WATER COURT OR BY THE DEPARTMENT OF NATURAL RESOURCES AND CONSERVATION (DNRC) DURING THE PREPARATION OF THIS INTERLOCUTORY DECREE. THESE CHANGES ARE AUTHORIZED BY THE MONTANA SUPREME COURT WATER RIGHT CLAIMS EXAMINATION RULES OR BY ORDER OF THE WATER COURT.

OBJECTIONS MAY BE FILED ACCORDING TO THE PROCEDURES OUTLINED IN THE DOCUMENT ENTITLED "NOTICE OF ENTRY OF INTERLOCUTORY DECREE AND NOTICE OF AVAILABILITY."

Water Right Number: 41J 30105934 STATEMENT OF CLAIM

Version: 1 -- ORIGINAL RIGHT

Status: ACTIVE

Owners: CASTLE MOUNTAIN RANCH INC
PO BOX 409
WHITE SULPHUR SPRINGS, MT 59645-0409

Priority Date: AUGUST 25, 1922

Type of Historical Right: USE

Purpose (Use): STOCK

Flow Rate: 35.00 GPM

***Volume:** THIS RIGHT INCLUDES THE AMOUNT OF WATER CONSUMPTIVELY USED FOR STOCKWATERING PURPOSES AT THE RATE OF 30 GALLONS PER DAY PER ANIMAL UNIT. ANIMAL UNITS SHALL BE BASED ON REASONABLE CARRYING CAPACITY AND HISTORICAL USE OF THE AREA SERVICED BY THIS WATER SOURCE.

***Source Name:** SPRING, UNNAMED TRIBUTARY OF TROUT CREEK

Source Type: GROUNDWATER

***Point of Diversion and Means of Diversion:**

<u>ID</u>	<u>Govt Lot</u>	<u>Qtr Sec</u>	<u>Sec</u>	<u>Twp</u>	<u>Rge</u>	<u>County</u>
1		SWNESE	8	10N	7E	MEAGHER

Period of Diversion: JANUARY 1 TO DECEMBER 31

Diversion Means: DEVELOPED SPRING

Period of Use: JANUARY 1 TO DECEMBER 31

***Place of Use:**

<u>ID</u>	<u>Acres</u>	<u>Govt Lot</u>	<u>Qtr Sec</u>	<u>Sec</u>	<u>Twp</u>	<u>Rge</u>	<u>County</u>
1			SWNESE	8	10N	7E	MEAGHER

Remarks:

THE FOLLOWING ISSUES WERE IDENTIFIED BY THE DNRC DURING ITS EXAMINATION OF THIS WATER RIGHT CLAIM.

THIS CLAIM NUMBER WAS NOT INCLUDED IN THE BASIN 41J DECREE ISSUED 12/16/2010.

A BETTER UNDERSTANDING OF YOUR CLAIMED WATER RIGHT CAN BE OBTAINED BY COMPARING YOUR RIGHT WITH OTHER CLAIMS IN THE BASIN. FOR EXAMPLE, COMPARE PRIORITY DATES, FLOW RATES, VOLUMES, OR ACRES IRRIGATED. ALSO, YOUR WATER RIGHT MAY BE SUBJECT TO WATER RIGHTS IN ADJOINING SUBBASINS OR BASINS AS WELL AS BEING SUBJECT TO OTHER RIGHTS ON YOUR SOURCE OF SUPPLY. FINALLY, YOUR WATER RIGHT MAY BE SUBJECT TO INDIAN RESERVED AND FEDERAL RESERVED WATER RIGHTS.

COMPLETE DETAILS REGARDING THE DNRC PREPARATION OF THIS INTERLOCUTORY DECREE AND RELATED MATERIALS CAN BE REVIEWED AT THE OFFICE LOCATIONS IDENTIFIED IN THE DOCUMENT ENTITLED "NOTICE OF ENTRY OF INTERLOCUTORY DECREE AND NOTICE OF AVAILABILITY."

SEE GENERAL FINDINGS OF FACT AND CONCLUSIONS OF LAW FOR FURTHER EXPLANATION OF YOUR CLAIMED WATER RIGHT. THESE FINDINGS CAN BE FOUND AS INDICATED IN THE DOCUMENT ENTITLED "NOTICE OF ENTRY OF INTERLOCUTORY DECREE AND NOTICE OF AVAILABILITY." IF YOU NEED OBJECTION FORMS, OR HAVE QUESTIONS ABOUT WATER COURT PROCEDURES OR CHANGES TO YOUR RIGHT, YOU CAN CONTACT THE WATER COURT BY CALLING 1-800-624-3270 (WITHIN MONTANA ONLY) OR 1-406-586-4364, OR BY WRITING TO P.O. BOX 1389, BOZEMAN, MT 59771-1389.

**INTERLOCUTORY DECREE
SMITH RIVER
BASIN 41J
ABSTRACT OF WATER RIGHT CLAIM**

IMPORTANT NOTICE

YOUR WATER RIGHT AS SHOWN ON THIS ABSTRACT MAY HAVE CHANGES FROM YOUR WATER RIGHT AS CLAIMED OR AMENDED. AN ASTERISK (*) HAS BEEN PLACED NEXT TO EACH ITEM CHANGED BY THE MONTANA WATER COURT OR BY THE DEPARTMENT OF NATURAL RESOURCES AND CONSERVATION (DNRC) DURING THE PREPARATION OF THIS INTERLOCUTORY DECREE. THESE CHANGES ARE AUTHORIZED BY THE MONTANA SUPREME COURT WATER RIGHT CLAIMS EXAMINATION RULES OR BY ORDER OF THE WATER COURT.

OBJECTIONS MAY BE FILED ACCORDING TO THE PROCEDURES OUTLINED IN THE DOCUMENT ENTITLED "NOTICE OF ENTRY OF INTERLOCUTORY DECREE AND NOTICE OF AVAILABILITY."

Water Right Number: 41J 30105935 STATEMENT OF CLAIM
Version: 1 -- ORIGINAL RIGHT
Status: ACTIVE

Owners: CASTLE MOUNTAIN RANCH INC
PO BOX 409
WHITE SULPHUR SPRINGS, MT 59645-0409

Priority Date: JUNE 18, 1919

Type of Historical Right: USE

Purpose (Use): STOCK

Flow Rate: 35.00 GPM

***Volume:** THIS RIGHT INCLUDES THE AMOUNT OF WATER CONSUMPTIVELY USED FOR STOCKWATERING PURPOSES AT THE RATE OF 30 GALLONS PER DAY PER ANIMAL UNIT. ANIMAL UNITS SHALL BE BASED ON REASONABLE CARRYING CAPACITY AND HISTORICAL USE OF THE AREA SERVICED BY THIS WATER SOURCE.

***Source Name:** SPRING, UNNAMED TRIBUTARY OF REESE CREEK

Source Type: GROUNDWATER

Point of Diversion and Means of Diversion:

<u>ID</u>	<u>Govt Lot</u>	<u>Qtr Sec</u>	<u>Sec</u>	<u>Twp</u>	<u>Rge</u>	<u>County</u>
1		NWNENW	10	10N	7E	MEAGHER

Period of Diversion: JANUARY 1 TO DECEMBER 31

Diversion Means: DEVELOPED SPRING

Period of Use: JANUARY 1 TO DECEMBER 31

Place of Use:

<u>ID</u>	<u>Acres</u>	<u>Govt Lot</u>	<u>Qtr Sec</u>	<u>Sec</u>	<u>Twp</u>	<u>Rge</u>	<u>County</u>
1			NWNENW	10	10N	7E	MEAGHER

Remarks:

THE FOLLOWING ISSUES WERE IDENTIFIED BY THE DNRC DURING ITS EXAMINATION OF THIS WATER RIGHT CLAIM.

THIS CLAIM NUMBER WAS NOT INCLUDED IN THE BASIN 41J DECREE ISSUED 12/16/2010.

A BETTER UNDERSTANDING OF YOUR CLAIMED WATER RIGHT CAN BE OBTAINED BY COMPARING YOUR RIGHT WITH OTHER CLAIMS IN THE BASIN. FOR EXAMPLE, COMPARE PRIORITY DATES, FLOW RATES, VOLUMES, OR ACRES IRRIGATED. ALSO, YOUR WATER RIGHT MAY BE SUBJECT TO WATER RIGHTS IN ADJOINING SUBBASINS OR BASINS AS WELL AS BEING SUBJECT TO OTHER RIGHTS ON YOUR SOURCE OF SUPPLY. FINALLY, YOUR WATER RIGHT MAY BE SUBJECT TO INDIAN RESERVED AND FEDERAL RESERVED WATER RIGHTS.

COMPLETE DETAILS REGARDING THE DNRC PREPARATION OF THIS INTERLOCUTORY DECREE AND RELATED MATERIALS CAN BE REVIEWED AT THE OFFICE LOCATIONS IDENTIFIED IN THE DOCUMENT ENTITLED "NOTICE OF ENTRY OF INTERLOCUTORY DECREE AND NOTICE OF AVAILABILITY."

SEE GENERAL FINDINGS OF FACT AND CONCLUSIONS OF LAW FOR FURTHER EXPLANATION OF YOUR CLAIMED WATER RIGHT. THESE FINDINGS CAN BE FOUND AS INDICATED IN THE DOCUMENT ENTITLED "NOTICE OF ENTRY OF INTERLOCUTORY DECREE AND NOTICE OF AVAILABILITY." IF YOU NEED OBJECTION FORMS, OR HAVE QUESTIONS ABOUT WATER COURT PROCEDURES OR CHANGES TO YOUR RIGHT, YOU CAN CONTACT THE WATER COURT BY CALLING 1-800-624-3270 (WITHIN MONTANA ONLY) OR 1-406-586-4364, OR BY WRITING TO P.O. BOX 1389, BOZEMAN, MT 59771-1389.

**INTERLOCUTORY DECREE
SMITH RIVER
BASIN 41J
ABSTRACT OF WATER RIGHT CLAIM**

IMPORTANT NOTICE

YOUR WATER RIGHT AS SHOWN ON THIS ABSTRACT MAY HAVE CHANGES FROM YOUR WATER RIGHT AS CLAIMED OR AMENDED. AN ASTERISK (*) HAS BEEN PLACED NEXT TO EACH ITEM CHANGED BY THE MONTANA WATER COURT OR BY THE DEPARTMENT OF NATURAL RESOURCES AND CONSERVATION (DNRC) DURING THE PREPARATION OF THIS INTERLOCUTORY DECREE. THESE CHANGES ARE AUTHORIZED BY THE MONTANA SUPREME COURT WATER RIGHT CLAIMS EXAMINATION RULES OR BY ORDER OF THE WATER COURT.

OBJECTIONS MAY BE FILED ACCORDING TO THE PROCEDURES OUTLINED IN THE DOCUMENT ENTITLED "NOTICE OF ENTRY OF INTERLOCUTORY DECREE AND NOTICE OF AVAILABILITY."

Water Right Number: 41J 30105940 STATEMENT OF CLAIM
Version: 1 -- ORIGINAL RIGHT
Status: ACTIVE

Owners: CASTLE MOUNTAIN RANCH INC
PO BOX 409
WHITE SULPHUR SPRINGS, MT 59645-0409

Priority Date: FEBRUARY 4, 1897

Type of Historical Right: USE

Purpose (Use): STOCK

Flow Rate: 35.00 GPM

***Volume:** THIS RIGHT INCLUDES THE AMOUNT OF WATER CONSUMPTIVELY USED FOR STOCKWATERING PURPOSES AT THE RATE OF 30 GALLONS PER DAY PER ANIMAL UNIT. ANIMAL UNITS SHALL BE BASED ON REASONABLE CARRYING CAPACITY AND HISTORICAL USE OF THE AREA SERVICED BY THIS WATER SOURCE.

***Source Name:** SPRING, UNNAMED TRIBUTARY OF REESE CREEK

Source Type: GROUNDWATER

Point of Diversion and Means of Diversion:

<u>ID</u>	<u>Govt Lot</u>	<u>Qtr Sec</u>	<u>Sec</u>	<u>Twp</u>	<u>Rge</u>	<u>County</u>
1		SWNWNE	10	10N	7E	MEAGHER

Period of Diversion: JANUARY 1 TO DECEMBER 31

Diversion Means: DEVELOPED SPRING

Period of Use: JANUARY 1 TO DECEMBER 31

Place of Use:

<u>ID</u>	<u>Acres</u>	<u>Govt Lot</u>	<u>Qtr Sec</u>	<u>Sec</u>	<u>Twp</u>	<u>Rge</u>	<u>County</u>
1			SWNWNE	10	10N	7E	MEAGHER

Remarks:

THE FOLLOWING ISSUES WERE IDENTIFIED BY THE DNRC DURING ITS EXAMINATION OF THIS WATER RIGHT CLAIM.

THIS CLAIM NUMBER WAS NOT INCLUDED IN THE BASIN 41J DECREE ISSUED 12/16/2010.

A BETTER UNDERSTANDING OF YOUR CLAIMED WATER RIGHT CAN BE OBTAINED BY COMPARING YOUR RIGHT WITH OTHER CLAIMS IN THE BASIN. FOR EXAMPLE, COMPARE PRIORITY DATES, FLOW RATES, VOLUMES, OR ACRES IRRIGATED. ALSO, YOUR WATER RIGHT MAY BE SUBJECT TO WATER RIGHTS IN ADJOINING SUBBASINS OR BASINS AS WELL AS BEING SUBJECT TO OTHER RIGHTS ON YOUR SOURCE OF SUPPLY. FINALLY, YOUR WATER RIGHT MAY BE SUBJECT TO INDIAN RESERVED AND FEDERAL RESERVED WATER RIGHTS.

COMPLETE DETAILS REGARDING THE DNRC PREPARATION OF THIS INTERLOCUTORY DECREE AND RELATED MATERIALS CAN BE REVIEWED AT THE OFFICE LOCATIONS IDENTIFIED IN THE DOCUMENT ENTITLED "NOTICE OF ENTRY OF INTERLOCUTORY DECREE AND NOTICE OF AVAILABILITY."

SEE GENERAL FINDINGS OF FACT AND CONCLUSIONS OF LAW FOR FURTHER EXPLANATION OF YOUR CLAIMED WATER RIGHT. THESE FINDINGS CAN BE FOUND AS INDICATED IN THE DOCUMENT ENTITLED "NOTICE OF ENTRY OF INTERLOCUTORY DECREE AND NOTICE OF AVAILABILITY." IF YOU NEED OBJECTION FORMS, OR HAVE QUESTIONS ABOUT WATER COURT PROCEDURES OR CHANGES TO YOUR RIGHT, YOU CAN CONTACT THE WATER COURT BY CALLING 1-800-624-3270 (WITHIN MONTANA ONLY) OR 1-406-586-4364, OR BY WRITING TO P.O. BOX 1389, BOZEMAN, MT 59771-1389.

**INTERLOCUTORY DECREE
SMITH RIVER
BASIN 41J
ABSTRACT OF WATER RIGHT CLAIM**

IMPORTANT NOTICE

YOUR WATER RIGHT AS SHOWN ON THIS ABSTRACT MAY HAVE CHANGES FROM YOUR WATER RIGHT AS CLAIMED OR AMENDED. AN ASTERISK (*) HAS BEEN PLACED NEXT TO EACH ITEM CHANGED BY THE MONTANA WATER COURT OR BY THE DEPARTMENT OF NATURAL RESOURCES AND CONSERVATION (DNRC) DURING THE PREPARATION OF THIS INTERLOCUTORY DECREE. THESE CHANGES ARE AUTHORIZED BY THE MONTANA SUPREME COURT WATER RIGHT CLAIMS EXAMINATION RULES OR BY ORDER OF THE WATER COURT.

OBJECTIONS MAY BE FILED ACCORDING TO THE PROCEDURES OUTLINED IN THE DOCUMENT ENTITLED "NOTICE OF ENTRY OF INTERLOCUTORY DECREE AND NOTICE OF AVAILABILITY."

Water Right Number: 41J 30105941 STATEMENT OF CLAIM
Version: 1 -- ORIGINAL RIGHT
Status: ACTIVE

Owners: CASTLE MOUNTAIN RANCH INC
PO BOX 409
WHITE SULPHUR SPRINGS, MT 59645-0409

Priority Date: JUNE 6, 1904

Type of Historical Right: USE

Purpose (Use): STOCK

Flow Rate: 35.00 GPM

***Volume:** THIS RIGHT INCLUDES THE AMOUNT OF WATER CONSUMPTIVELY USED FOR STOCKWATERING PURPOSES AT THE RATE OF 30 GALLONS PER DAY PER ANIMAL UNIT. ANIMAL UNITS SHALL BE BASED ON REASONABLE CARRYING CAPACITY AND HISTORICAL USE OF THE AREA SERVICED BY THIS WATER SOURCE.

***Source Name:** SPRING, UNNAMED TRIBUTARY OF NEWLAN CREEK

Source Type: GROUNDWATER

Point of Diversion and Means of Diversion:

<u>ID</u>	<u>Govt Lot</u>	<u>Qtr Sec</u>	<u>Sec</u>	<u>Twp</u>	<u>Rge</u>	<u>County</u>
1		NWNESE	1	10N	7E	MEAGHER

Period of Diversion: JANUARY 1 TO DECEMBER 31

Diversion Means: DEVELOPED SPRING

Period of Use: JANUARY 1 TO DECEMBER 31

Place of Use:

<u>ID</u>	<u>Acres</u>	<u>Govt Lot</u>	<u>Qtr Sec</u>	<u>Sec</u>	<u>Twp</u>	<u>Rge</u>	<u>County</u>
1			NWNESE	1	10N	7E	MEAGHER

Remarks:

THE FOLLOWING ISSUES WERE IDENTIFIED BY THE DNRC DURING ITS EXAMINATION OF THIS WATER RIGHT CLAIM.

THIS CLAIM NUMBER WAS NOT INCLUDED IN THE BASIN 41J DECREE ISSUED 12/16/2010.

A BETTER UNDERSTANDING OF YOUR CLAIMED WATER RIGHT CAN BE OBTAINED BY COMPARING YOUR RIGHT WITH OTHER CLAIMS IN THE BASIN. FOR EXAMPLE, COMPARE PRIORITY DATES, FLOW RATES, VOLUMES, OR ACRES IRRIGATED. ALSO, YOUR WATER RIGHT MAY BE SUBJECT TO WATER RIGHTS IN ADJOINING SUBBASINS OR BASINS AS WELL AS BEING SUBJECT TO OTHER RIGHTS ON YOUR SOURCE OF SUPPLY. FINALLY, YOUR WATER RIGHT MAY BE SUBJECT TO INDIAN RESERVED AND FEDERAL RESERVED WATER RIGHTS.

COMPLETE DETAILS REGARDING THE DNRC PREPARATION OF THIS INTERLOCUTORY DECREE AND RELATED MATERIALS CAN BE REVIEWED AT THE OFFICE LOCATIONS IDENTIFIED IN THE DOCUMENT ENTITLED "NOTICE OF ENTRY OF INTERLOCUTORY DECREE AND NOTICE OF AVAILABILITY."

SEE GENERAL FINDINGS OF FACT AND CONCLUSIONS OF LAW FOR FURTHER EXPLANATION OF YOUR CLAIMED WATER RIGHT. THESE FINDINGS CAN BE FOUND AS INDICATED IN THE DOCUMENT ENTITLED "NOTICE OF ENTRY OF INTERLOCUTORY DECREE AND NOTICE OF AVAILABILITY." IF YOU NEED OBJECTION FORMS, OR HAVE QUESTIONS ABOUT WATER COURT PROCEDURES OR CHANGES TO YOUR RIGHT, YOU CAN CONTACT THE WATER COURT BY CALLING 1-800-624-3270 (WITHIN MONTANA ONLY) OR 1-406-586-4364, OR BY WRITING TO P.O. BOX 1389, BOZEMAN, MT 59771-1389.

**INTERLOCUTORY DECREE
SMITH RIVER
BASIN 41J
ABSTRACT OF WATER RIGHT CLAIM**

IMPORTANT NOTICE

YOUR WATER RIGHT AS SHOWN ON THIS ABSTRACT MAY HAVE CHANGES FROM YOUR WATER RIGHT AS CLAIMED OR AMENDED. AN ASTERISK (*) HAS BEEN PLACED NEXT TO EACH ITEM CHANGED BY THE MONTANA WATER COURT OR BY THE DEPARTMENT OF NATURAL RESOURCES AND CONSERVATION (DNRC) DURING THE PREPARATION OF THIS INTERLOCUTORY DECREE. THESE CHANGES ARE AUTHORIZED BY THE MONTANA SUPREME COURT WATER RIGHT CLAIMS EXAMINATION RULES OR BY ORDER OF THE WATER COURT.

OBJECTIONS MAY BE FILED ACCORDING TO THE PROCEDURES OUTLINED IN THE DOCUMENT ENTITLED "NOTICE OF ENTRY OF INTERLOCUTORY DECREE AND NOTICE OF AVAILABILITY."

Water Right Number: 41J 30105942 STATEMENT OF CLAIM
Version: 1 -- ORIGINAL RIGHT
Status: ACTIVE

Owners: CASTLE MOUNTAIN RANCH INC
PO BOX 409
WHITE SULPHUR SPRINGS, MT 59645-0409

Priority Date: JUNE 6, 1904

Type of Historical Right: USE

Purpose (Use): STOCK

Flow Rate: 35.00 GPM

***Volume:** THIS RIGHT INCLUDES THE AMOUNT OF WATER CONSUMPTIVELY USED FOR STOCKWATERING PURPOSES AT THE RATE OF 30 GALLONS PER DAY PER ANIMAL UNIT. ANIMAL UNITS SHALL BE BASED ON REASONABLE CARRYING CAPACITY AND HISTORICAL USE OF THE AREA SERVICED BY THIS WATER SOURCE.

Source Name: SPRING, UNNAMED TRIBUTARY OF REESE CREEK

Source Type: GROUNDWATER

Point of Diversion and Means of Diversion:

<u>ID</u>	<u>Govt Lot</u>	<u>Qtr Sec</u>	<u>Sec</u>	<u>Twp</u>	<u>Rge</u>	<u>County</u>
1		NWNESE	3	10N	7E	MEAGHER

Period of Diversion: JANUARY 1 TO DECEMBER 31

Diversion Means: DEVELOPED SPRING

Period of Use: JANUARY 1 TO DECEMBER 31

Place of Use:

<u>ID</u>	<u>Acres</u>	<u>Govt Lot</u>	<u>Qtr Sec</u>	<u>Sec</u>	<u>Twp</u>	<u>Rge</u>	<u>County</u>
1			NWNESE	3	10N	7E	MEAGHER

Remarks:

THE FOLLOWING ISSUES WERE IDENTIFIED BY THE DNRC DURING ITS EXAMINATION OF THIS WATER RIGHT CLAIM.

THIS CLAIM NUMBER WAS NOT INCLUDED IN THE BASIN 41J DECREE ISSUED 12/16/2010.

A BETTER UNDERSTANDING OF YOUR CLAIMED WATER RIGHT CAN BE OBTAINED BY COMPARING YOUR RIGHT WITH OTHER CLAIMS IN THE BASIN. FOR EXAMPLE, COMPARE PRIORITY DATES, FLOW RATES, VOLUMES, OR ACRES IRRIGATED. ALSO, YOUR WATER RIGHT MAY BE SUBJECT TO WATER RIGHTS IN ADJOINING SUBBASINS OR BASINS AS WELL AS BEING SUBJECT TO OTHER RIGHTS ON YOUR SOURCE OF SUPPLY. FINALLY, YOUR WATER RIGHT MAY BE SUBJECT TO INDIAN RESERVED AND FEDERAL RESERVED WATER RIGHTS.

COMPLETE DETAILS REGARDING THE DNRC PREPARATION OF THIS INTERLOCUTORY DECREE AND RELATED MATERIALS CAN BE REVIEWED AT THE OFFICE LOCATIONS IDENTIFIED IN THE DOCUMENT ENTITLED "NOTICE OF ENTRY OF INTERLOCUTORY DECREE AND NOTICE OF AVAILABILITY."

SEE GENERAL FINDINGS OF FACT AND CONCLUSIONS OF LAW FOR FURTHER EXPLANATION OF YOUR CLAIMED WATER RIGHT. THESE FINDINGS CAN BE FOUND AS INDICATED IN THE DOCUMENT ENTITLED "NOTICE OF ENTRY OF INTERLOCUTORY DECREE AND NOTICE OF AVAILABILITY." IF YOU NEED OBJECTION FORMS, OR HAVE QUESTIONS ABOUT WATER COURT PROCEDURES OR CHANGES TO YOUR RIGHT, YOU CAN CONTACT THE WATER COURT BY CALLING 1-800-624-3270 (WITHIN MONTANA ONLY) OR 1-406-586-4364, OR BY WRITING TO P.O. BOX 1389, BOZEMAN, MT 59771-1389.

**INTERLOCUTORY DECREE
SMITH RIVER
BASIN 41J
ABSTRACT OF WATER RIGHT CLAIM**

IMPORTANT NOTICE

YOUR WATER RIGHT AS SHOWN ON THIS ABSTRACT MAY HAVE CHANGES FROM YOUR WATER RIGHT AS CLAIMED OR AMENDED. AN ASTERISK (*) HAS BEEN PLACED NEXT TO EACH ITEM CHANGED BY THE MONTANA WATER COURT OR BY THE DEPARTMENT OF NATURAL RESOURCES AND CONSERVATION (DNRC) DURING THE PREPARATION OF THIS INTERLOCUTORY DECREE. THESE CHANGES ARE AUTHORIZED BY THE MONTANA SUPREME COURT WATER RIGHT CLAIMS EXAMINATION RULES OR BY ORDER OF THE WATER COURT.

OBJECTIONS MAY BE FILED ACCORDING TO THE PROCEDURES OUTLINED IN THE DOCUMENT ENTITLED "NOTICE OF ENTRY OF INTERLOCUTORY DECREE AND NOTICE OF AVAILABILITY."

Water Right Number: 41J 30105943 STATEMENT OF CLAIM
Version: 1 -- ORIGINAL RIGHT
Status: ACTIVE

Owners: CASTLE MOUNTAIN RANCH INC
PO BOX 409
WHITE SULPHUR SPRINGS, MT 59645-0409

Priority Date: JUNE 6, 1904

Type of Historical Right: USE

Purpose (Use): STOCK

Flow Rate: 35.00 GPM

***Volume:** THIS RIGHT INCLUDES THE AMOUNT OF WATER CONSUMPTIVELY USED FOR STOCKWATERING PURPOSES AT THE RATE OF 30 GALLONS PER DAY PER ANIMAL UNIT. ANIMAL UNITS SHALL BE BASED ON REASONABLE CARRYING CAPACITY AND HISTORICAL USE OF THE AREA SERVICED BY THIS WATER SOURCE.

***Source Name:** SPRING, UNNAMED TRIBUTARY OF REESE CREEK

Source Type: GROUNDWATER

Point of Diversion and Means of Diversion:

<u>ID</u>	<u>Govt Lot</u>	<u>Qtr Sec</u>	<u>Sec</u>	<u>Twp</u>	<u>Rge</u>	<u>County</u>
1		SESWSE	3	10N	7E	MEAGHER

Period of Diversion: JANUARY 1 TO DECEMBER 31

Diversion Means: DEVELOPED SPRING

Period of Use: JANUARY 1 TO DECEMBER 31

Place of Use:

<u>ID</u>	<u>Acres</u>	<u>Govt Lot</u>	<u>Qtr Sec</u>	<u>Sec</u>	<u>Twp</u>	<u>Rge</u>	<u>County</u>
1			SESWSE	3	10N	7E	MEAGHER

Remarks:

THE FOLLOWING ISSUES WERE IDENTIFIED BY THE DNRC DURING ITS EXAMINATION OF THIS WATER RIGHT CLAIM.

THIS CLAIM NUMBER WAS NOT INCLUDED IN THE BASIN 41J DECREE ISSUED 12/16/2010.

A BETTER UNDERSTANDING OF YOUR CLAIMED WATER RIGHT CAN BE OBTAINED BY COMPARING YOUR RIGHT WITH OTHER CLAIMS IN THE BASIN. FOR EXAMPLE, COMPARE PRIORITY DATES, FLOW RATES, VOLUMES, OR ACRES IRRIGATED. ALSO, YOUR WATER RIGHT MAY BE SUBJECT TO WATER RIGHTS IN ADJOINING SUBBASINS OR BASINS AS WELL AS BEING SUBJECT TO OTHER RIGHTS ON YOUR SOURCE OF SUPPLY. FINALLY, YOUR WATER RIGHT MAY BE SUBJECT TO INDIAN RESERVED AND FEDERAL RESERVED WATER RIGHTS.

COMPLETE DETAILS REGARDING THE DNRC PREPARATION OF THIS INTERLOCUTORY DECREE AND RELATED MATERIALS CAN BE REVIEWED AT THE OFFICE LOCATIONS IDENTIFIED IN THE DOCUMENT ENTITLED "NOTICE OF ENTRY OF INTERLOCUTORY DECREE AND NOTICE OF AVAILABILITY."

SEE GENERAL FINDINGS OF FACT AND CONCLUSIONS OF LAW FOR FURTHER EXPLANATION OF YOUR CLAIMED WATER RIGHT. THESE FINDINGS CAN BE FOUND AS INDICATED IN THE DOCUMENT ENTITLED "NOTICE OF ENTRY OF INTERLOCUTORY DECREE AND NOTICE OF AVAILABILITY." IF YOU NEED OBJECTION FORMS, OR HAVE QUESTIONS ABOUT WATER COURT PROCEDURES OR CHANGES TO YOUR RIGHT, YOU CAN CONTACT THE WATER COURT BY CALLING 1-800-624-3270 (WITHIN MONTANA ONLY) OR 1-406-586-4364, OR BY WRITING TO P.O. BOX 1389, BOZEMAN, MT 59771-1389.

**INTERLOCUTORY DECREE
SMITH RIVER
BASIN 41J
ABSTRACT OF WATER RIGHT CLAIM**

IMPORTANT NOTICE

YOUR WATER RIGHT AS SHOWN ON THIS ABSTRACT MAY HAVE CHANGES FROM YOUR WATER RIGHT AS CLAIMED OR AMENDED. AN ASTERISK (*) HAS BEEN PLACED NEXT TO EACH ITEM CHANGED BY THE MONTANA WATER COURT OR BY THE DEPARTMENT OF NATURAL RESOURCES AND CONSERVATION (DNRC) DURING THE PREPARATION OF THIS INTERLOCUTORY DECREE. THESE CHANGES ARE AUTHORIZED BY THE MONTANA SUPREME COURT WATER RIGHT CLAIMS EXAMINATION RULES OR BY ORDER OF THE WATER COURT.

OBJECTIONS MAY BE FILED ACCORDING TO THE PROCEDURES OUTLINED IN THE DOCUMENT ENTITLED "NOTICE OF ENTRY OF INTERLOCUTORY DECREE AND NOTICE OF AVAILABILITY."

Water Right Number: 41J 30105944 STATEMENT OF CLAIM

Version: 1 -- ORIGINAL RIGHT

Status: ACTIVE

Owners: CASTLE MOUNTAIN RANCH INC
PO BOX 409
WHITE SULPHUR SPRINGS, MT 59645-0409

Priority Date: OCTOBER 31, 1903

Type of Historical Right: USE

Purpose (Use): STOCK

Flow Rate: 35.00 GPM

***Volume:** THIS RIGHT INCLUDES THE AMOUNT OF WATER CONSUMPTIVELY USED FOR STOCKWATERING PURPOSES AT THE RATE OF 30 GALLONS PER DAY PER ANIMAL UNIT. ANIMAL UNITS SHALL BE BASED ON REASONABLE CARRYING CAPACITY AND HISTORICAL USE OF THE AREA SERVICED BY THIS WATER SOURCE.

***Source Name:** SPRING, UNNAMED TRIBUTARY OF NEWLAN CREEK

Source Type: GROUNDWATER

Point of Diversion and Means of Diversion:

<u>ID</u>	<u>Govt Lot</u>	<u>Qtr Sec</u>	<u>Sec</u>	<u>Twp</u>	<u>Rge</u>	<u>County</u>
1		NENWNE	7	10N	7E	MEAGHER

Period of Diversion: JANUARY 1 TO DECEMBER 31

Diversion Means: DEVELOPED SPRING

Period of Use: JANUARY 1 TO DECEMBER 31

Place of Use:

<u>ID</u>	<u>Acres</u>	<u>Govt Lot</u>	<u>Qtr Sec</u>	<u>Sec</u>	<u>Twp</u>	<u>Rge</u>	<u>County</u>
1			NENWNE	7	10N	7E	MEAGHER

Remarks:

THE FOLLOWING ISSUES WERE IDENTIFIED BY THE DNRC DURING ITS EXAMINATION OF THIS WATER RIGHT CLAIM.

THIS CLAIM NUMBER WAS NOT INCLUDED IN THE BASIN 41J DECREE ISSUED 12/16/2010.

A BETTER UNDERSTANDING OF YOUR CLAIMED WATER RIGHT CAN BE OBTAINED BY COMPARING YOUR RIGHT WITH OTHER CLAIMS IN THE BASIN. FOR EXAMPLE, COMPARE PRIORITY DATES, FLOW RATES, VOLUMES, OR ACRES IRRIGATED. ALSO, YOUR WATER RIGHT MAY BE SUBJECT TO WATER RIGHTS IN ADJOINING SUBBASINS OR BASINS AS WELL AS BEING SUBJECT TO OTHER RIGHTS ON YOUR SOURCE OF SUPPLY. FINALLY, YOUR WATER RIGHT MAY BE SUBJECT TO INDIAN RESERVED AND FEDERAL RESERVED WATER RIGHTS.

COMPLETE DETAILS REGARDING THE DNRC PREPARATION OF THIS INTERLOCUTORY DECREE AND RELATED MATERIALS CAN BE REVIEWED AT THE OFFICE LOCATIONS IDENTIFIED IN THE DOCUMENT ENTITLED "NOTICE OF ENTRY OF INTERLOCUTORY DECREE AND NOTICE OF AVAILABILITY."

SEE GENERAL FINDINGS OF FACT AND CONCLUSIONS OF LAW FOR FURTHER EXPLANATION OF YOUR CLAIMED WATER RIGHT. THESE FINDINGS CAN BE FOUND AS INDICATED IN THE DOCUMENT ENTITLED "NOTICE OF ENTRY OF INTERLOCUTORY DECREE AND NOTICE OF AVAILABILITY." IF YOU NEED OBJECTION FORMS, OR HAVE QUESTIONS ABOUT WATER COURT PROCEDURES OR CHANGES TO YOUR RIGHT, YOU CAN CONTACT THE WATER COURT BY CALLING 1-800-624-3270 (WITHIN MONTANA ONLY) OR 1-406-586-4364, OR BY WRITING TO P.O. BOX 1389, BOZEMAN, MT 59771-1389.

**INTERLOCUTORY DECREE
SMITH RIVER
BASIN 41J
ABSTRACT OF WATER RIGHT CLAIM**

IMPORTANT NOTICE

YOUR WATER RIGHT AS SHOWN ON THIS ABSTRACT MAY HAVE CHANGES FROM YOUR WATER RIGHT AS CLAIMED OR AMENDED. AN ASTERISK (*) HAS BEEN PLACED NEXT TO EACH ITEM CHANGED BY THE MONTANA WATER COURT OR BY THE DEPARTMENT OF NATURAL RESOURCES AND CONSERVATION (DNRC) DURING THE PREPARATION OF THIS INTERLOCUTORY DECREE. THESE CHANGES ARE AUTHORIZED BY THE MONTANA SUPREME COURT WATER RIGHT CLAIMS EXAMINATION RULES OR BY ORDER OF THE WATER COURT.

OBJECTIONS MAY BE FILED ACCORDING TO THE PROCEDURES OUTLINED IN THE DOCUMENT ENTITLED "NOTICE OF ENTRY OF INTERLOCUTORY DECREE AND NOTICE OF AVAILABILITY."

Water Right Number: 41J 30105945 STATEMENT OF CLAIM
Version: 1 -- ORIGINAL RIGHT
Status: ACTIVE

Owners: CASTLE MOUNTAIN RANCH INC
PO BOX 409
WHITE SULPHUR SPRINGS, MT 59645-0409

Priority Date: OCTOBER 31, 1903

Type of Historical Right: USE

Purpose (Use): STOCK

Flow Rate: 35.00 GPM

***Volume:** THIS RIGHT INCLUDES THE AMOUNT OF WATER CONSUMPTIVELY USED FOR STOCKWATERING PURPOSES AT THE RATE OF 30 GALLONS PER DAY PER ANIMAL UNIT. ANIMAL UNITS SHALL BE BASED ON REASONABLE CARRYING CAPACITY AND HISTORICAL USE OF THE AREA SERVICED BY THIS WATER SOURCE.

***Source Name:** SPRING, UNNAMED TRIBUTARY OF NEWLAN CREEK

Source Type: GROUNDWATER

Point of Diversion and Means of Diversion:

<u>ID</u>	<u>Govt Lot</u>	<u>Qtr Sec</u>	<u>Sec</u>	<u>Twp</u>	<u>Rge</u>	<u>County</u>
1		NESWSW	7	10N	7E	MEAGHER

Period of Diversion: JANUARY 1 TO DECEMBER 31

Diversion Means: DEVELOPED SPRING

Period of Use: JANUARY 1 TO DECEMBER 31

Place of Use:

<u>ID</u>	<u>Acres</u>	<u>Govt Lot</u>	<u>Qtr Sec</u>	<u>Sec</u>	<u>Twp</u>	<u>Rge</u>	<u>County</u>
1			NESWSW	7	10N	7E	MEAGHER

Remarks:

THE FOLLOWING ISSUES WERE IDENTIFIED BY THE DNRC DURING ITS EXAMINATION OF THIS WATER RIGHT CLAIM.

THIS CLAIM NUMBER WAS NOT INCLUDED IN THE BASIN 41J DECREE ISSUED 12/16/2010.

A BETTER UNDERSTANDING OF YOUR CLAIMED WATER RIGHT CAN BE OBTAINED BY COMPARING YOUR RIGHT WITH OTHER CLAIMS IN THE BASIN. FOR EXAMPLE, COMPARE PRIORITY DATES, FLOW RATES, VOLUMES, OR ACRES IRRIGATED. ALSO, YOUR WATER RIGHT MAY BE SUBJECT TO WATER RIGHTS IN ADJOINING SUBBASINS OR BASINS AS WELL AS BEING SUBJECT TO OTHER RIGHTS ON YOUR SOURCE OF SUPPLY. FINALLY, YOUR WATER RIGHT MAY BE SUBJECT TO INDIAN RESERVED AND FEDERAL RESERVED WATER RIGHTS.

COMPLETE DETAILS REGARDING THE DNRC PREPARATION OF THIS INTERLOCUTORY DECREE AND RELATED MATERIALS CAN BE REVIEWED AT THE OFFICE LOCATIONS IDENTIFIED IN THE DOCUMENT ENTITLED "NOTICE OF ENTRY OF INTERLOCUTORY DECREE AND NOTICE OF AVAILABILITY."

SEE GENERAL FINDINGS OF FACT AND CONCLUSIONS OF LAW FOR FURTHER EXPLANATION OF YOUR CLAIMED WATER RIGHT. THESE FINDINGS CAN BE FOUND AS INDICATED IN THE DOCUMENT ENTITLED "NOTICE OF ENTRY OF INTERLOCUTORY DECREE AND NOTICE OF AVAILABILITY." IF YOU NEED OBJECTION FORMS, OR HAVE QUESTIONS ABOUT WATER COURT PROCEDURES OR CHANGES TO YOUR RIGHT, YOU CAN CONTACT THE WATER COURT BY CALLING 1-800-624-3270 (WITHIN MONTANA ONLY) OR 1-406-586-4364, OR BY WRITING TO P.O. BOX 1389, BOZEMAN, MT 59771-1389.

**INTERLOCUTORY DECREE
SMITH RIVER
BASIN 41J
ABSTRACT OF WATER RIGHT CLAIM**

IMPORTANT NOTICE

YOUR WATER RIGHT AS SHOWN ON THIS ABSTRACT MAY HAVE CHANGES FROM YOUR WATER RIGHT AS CLAIMED OR AMENDED. AN ASTERISK (*) HAS BEEN PLACED NEXT TO EACH ITEM CHANGED BY THE MONTANA WATER COURT OR BY THE DEPARTMENT OF NATURAL RESOURCES AND CONSERVATION (DNRC) DURING THE PREPARATION OF THIS INTERLOCUTORY DECREE. THESE CHANGES ARE AUTHORIZED BY THE MONTANA SUPREME COURT WATER RIGHT CLAIMS EXAMINATION RULES OR BY ORDER OF THE WATER COURT.

OBJECTIONS MAY BE FILED ACCORDING TO THE PROCEDURES OUTLINED IN THE DOCUMENT ENTITLED "NOTICE OF ENTRY OF INTERLOCUTORY DECREE AND NOTICE OF AVAILABILITY."

Water Right Number: 41J 30105946 STATEMENT OF CLAIM
Version: 1 -- ORIGINAL RIGHT
Status: ACTIVE

Owners: CASTLE MOUNTAIN RANCH INC
PO BOX 409
WHITE SULPHUR SPRINGS, MT 59645-0409

Priority Date: OCTOBER 31, 1903

Type of Historical Right: USE

Purpose (Use): STOCK

Flow Rate: 35.00 GPM

***Volume:** THIS RIGHT INCLUDES THE AMOUNT OF WATER CONSUMPTIVELY USED FOR STOCKWATERING PURPOSES AT THE RATE OF 30 GALLONS PER DAY PER ANIMAL UNIT. ANIMAL UNITS SHALL BE BASED ON REASONABLE CARRYING CAPACITY AND HISTORICAL USE OF THE AREA SERVICED BY THIS WATER SOURCE.

***Source Name:** UNNAMED TRIBUTARY OF NEWLAN CREEK

Source Type: GROUNDWATER

Point of Diversion and Means of Diversion:

<u>ID</u>	<u>Govt Lot</u>	<u>Qtr Sec</u>	<u>Sec</u>	<u>Twp</u>	<u>Rge</u>	<u>County</u>
1		SWSWSE	7	10N	7E	MEAGHER

Period of Diversion: JANUARY 1 TO DECEMBER 31

Diversion Means: DEVELOPED SPRING

Period of Use: JANUARY 1 TO DECEMBER 31

Place of Use:

<u>ID</u>	<u>Acres</u>	<u>Govt Lot</u>	<u>Qtr Sec</u>	<u>Sec</u>	<u>Twp</u>	<u>Rge</u>	<u>County</u>
1			SWSWSE	7	10N	7E	MEAGHER

Remarks:

THE FOLLOWING ISSUES WERE IDENTIFIED BY THE DNRC DURING ITS EXAMINATION OF THIS WATER RIGHT CLAIM.

THIS CLAIM NUMBER WAS NOT INCLUDED IN THE BASIN 41J DECREE ISSUED 12/16/2010.

A BETTER UNDERSTANDING OF YOUR CLAIMED WATER RIGHT CAN BE OBTAINED BY COMPARING YOUR RIGHT WITH OTHER CLAIMS IN THE BASIN. FOR EXAMPLE, COMPARE PRIORITY DATES, FLOW RATES, VOLUMES, OR ACRES IRRIGATED. ALSO, YOUR WATER RIGHT MAY BE SUBJECT TO WATER RIGHTS IN ADJOINING SUBBASINS OR BASINS AS WELL AS BEING SUBJECT TO OTHER RIGHTS ON YOUR SOURCE OF SUPPLY. FINALLY, YOUR WATER RIGHT MAY BE SUBJECT TO INDIAN RESERVED AND FEDERAL RESERVED WATER RIGHTS.

COMPLETE DETAILS REGARDING THE DNRC PREPARATION OF THIS INTERLOCUTORY DECREE AND RELATED MATERIALS CAN BE REVIEWED AT THE OFFICE LOCATIONS IDENTIFIED IN THE DOCUMENT ENTITLED "NOTICE OF ENTRY OF INTERLOCUTORY DECREE AND NOTICE OF AVAILABILITY."

SEE GENERAL FINDINGS OF FACT AND CONCLUSIONS OF LAW FOR FURTHER EXPLANATION OF YOUR CLAIMED WATER RIGHT. THESE FINDINGS CAN BE FOUND AS INDICATED IN THE DOCUMENT ENTITLED "NOTICE OF ENTRY OF INTERLOCUTORY DECREE AND NOTICE OF AVAILABILITY." IF YOU NEED OBJECTION FORMS, OR HAVE QUESTIONS ABOUT WATER COURT PROCEDURES OR CHANGES TO YOUR RIGHT, YOU CAN CONTACT THE WATER COURT BY CALLING 1-800-624-3270 (WITHIN MONTANA ONLY) OR 1-406-586-4364, OR BY WRITING TO P.O. BOX 1389, BOZEMAN, MT 59771-1389.

**INTERLOCUTORY DECREE
SMITH RIVER
BASIN 41J
ABSTRACT OF WATER RIGHT CLAIM**

IMPORTANT NOTICE

YOUR WATER RIGHT AS SHOWN ON THIS ABSTRACT MAY HAVE CHANGES FROM YOUR WATER RIGHT AS CLAIMED OR AMENDED. AN ASTERISK (*) HAS BEEN PLACED NEXT TO EACH ITEM CHANGED BY THE MONTANA WATER COURT OR BY THE DEPARTMENT OF NATURAL RESOURCES AND CONSERVATION (DNRC) DURING THE PREPARATION OF THIS INTERLOCUTORY DECREE. THESE CHANGES ARE AUTHORIZED BY THE MONTANA SUPREME COURT WATER RIGHT CLAIMS EXAMINATION RULES OR BY ORDER OF THE WATER COURT.

OBJECTIONS MAY BE FILED ACCORDING TO THE PROCEDURES OUTLINED IN THE DOCUMENT ENTITLED "NOTICE OF ENTRY OF INTERLOCUTORY DECREE AND NOTICE OF AVAILABILITY."

Water Right Number: 41J 30105947 STATEMENT OF CLAIM
Version: 1 -- ORIGINAL RIGHT
Status: ACTIVE

Owners: CASTLE MOUNTAIN RANCH INC
PO BOX 409
WHITE SULPHUR SPRINGS, MT 59645-0409

Priority Date: AUGUST 25, 1922

Type of Historical Right: USE

Purpose (Use): STOCK

Flow Rate: 35.00 GPM

***Volume:** THIS RIGHT INCLUDES THE AMOUNT OF WATER CONSUMPTIVELY USED FOR STOCKWATERING PURPOSES AT THE RATE OF 30 GALLONS PER DAY PER ANIMAL UNIT. ANIMAL UNITS SHALL BE BASED ON REASONABLE CARRYING CAPACITY AND HISTORICAL USE OF THE AREA SERVICED BY THIS WATER SOURCE.

***Source Name:** SPRING, UNNAMED TRIBUTARY OF TROUT CREEK

Source Type: GROUNDWATER

Point of Diversion and Means of Diversion:

<u>ID</u>	<u>Govt Lot</u>	<u>Qtr Sec</u>	<u>Sec</u>	<u>Twp</u>	<u>Rge</u>	<u>County</u>
1		SEWNNE	8	10N	7E	MEAGHER

Period of Diversion: JANUARY 1 TO DECEMBER 31

Diversion Means: DEVELOPED SPRING

Period of Use: JANUARY 1 TO DECEMBER 31

Place of Use:

<u>ID</u>	<u>Acres</u>	<u>Govt Lot</u>	<u>Qtr Sec</u>	<u>Sec</u>	<u>Twp</u>	<u>Rge</u>	<u>County</u>
1			SEWNNE	8	10N	7E	MEAGHER

Remarks:

THE FOLLOWING ISSUES WERE IDENTIFIED BY THE DNRC DURING ITS EXAMINATION OF THIS WATER RIGHT CLAIM.

THIS CLAIM NUMBER WAS NOT INCLUDED IN THE BASIN 41J DECREE ISSUED 12/16/2010.

A BETTER UNDERSTANDING OF YOUR CLAIMED WATER RIGHT CAN BE OBTAINED BY COMPARING YOUR RIGHT WITH OTHER CLAIMS IN THE BASIN. FOR EXAMPLE, COMPARE PRIORITY DATES, FLOW RATES, VOLUMES, OR ACRES IRRIGATED. ALSO, YOUR WATER RIGHT MAY BE SUBJECT TO WATER RIGHTS IN ADJOINING SUBBASINS OR BASINS AS WELL AS BEING SUBJECT TO OTHER RIGHTS ON YOUR SOURCE OF SUPPLY. FINALLY, YOUR WATER RIGHT MAY BE SUBJECT TO INDIAN RESERVED AND FEDERAL RESERVED WATER RIGHTS.

COMPLETE DETAILS REGARDING THE DNRC PREPARATION OF THIS INTERLOCUTORY DECREE AND RELATED MATERIALS CAN BE REVIEWED AT THE OFFICE LOCATIONS IDENTIFIED IN THE DOCUMENT ENTITLED "NOTICE OF ENTRY OF INTERLOCUTORY DECREE AND NOTICE OF AVAILABILITY."

SEE GENERAL FINDINGS OF FACT AND CONCLUSIONS OF LAW FOR FURTHER EXPLANATION OF YOUR CLAIMED WATER RIGHT. THESE FINDINGS CAN BE FOUND AS INDICATED IN THE DOCUMENT ENTITLED "NOTICE OF ENTRY OF INTERLOCUTORY DECREE AND NOTICE OF AVAILABILITY." IF YOU NEED OBJECTION FORMS, OR HAVE QUESTIONS ABOUT WATER COURT PROCEDURES OR CHANGES TO YOUR RIGHT, YOU CAN CONTACT THE WATER COURT BY CALLING 1-800-624-3270 (WITHIN MONTANA ONLY) OR 1-406-586-4364, OR BY WRITING TO P.O. BOX 1389, BOZEMAN, MT 59771-1389.

**INTERLOCUTORY DECREE
SMITH RIVER
BASIN 41J
ABSTRACT OF WATER RIGHT CLAIM**

IMPORTANT NOTICE

YOUR WATER RIGHT AS SHOWN ON THIS ABSTRACT MAY HAVE CHANGES FROM YOUR WATER RIGHT AS CLAIMED OR AMENDED. AN ASTERISK (*) HAS BEEN PLACED NEXT TO EACH ITEM CHANGED BY THE MONTANA WATER COURT OR BY THE DEPARTMENT OF NATURAL RESOURCES AND CONSERVATION (DNRC) DURING THE PREPARATION OF THIS INTERLOCUTORY DECREE. THESE CHANGES ARE AUTHORIZED BY THE MONTANA SUPREME COURT WATER RIGHT CLAIMS EXAMINATION RULES OR BY ORDER OF THE WATER COURT.

OBJECTIONS MAY BE FILED ACCORDING TO THE PROCEDURES OUTLINED IN THE DOCUMENT ENTITLED "NOTICE OF ENTRY OF INTERLOCUTORY DECREE AND NOTICE OF AVAILABILITY."

Water Right Number: 41J 30105949 STATEMENT OF CLAIM

Version: 1 -- ORIGINAL RIGHT

Status: ACTIVE

Owners: CASTLE MOUNTAIN RANCH INC
PO BOX 409
WHITE SULPHUR SPRINGS, MT 59645-0409

Priority Date: OCTOBER 31, 1903

Type of Historical Right: USE

Purpose (Use): STOCK

Flow Rate: 35.00 GPM

***Volume:** THIS RIGHT INCLUDES THE AMOUNT OF WATER CONSUMPTIVELY USED FOR STOCKWATERING PURPOSES AT THE RATE OF 30 GALLONS PER DAY PER ANIMAL UNIT. ANIMAL UNITS SHALL BE BASED ON REASONABLE CARRYING CAPACITY AND HISTORICAL USE OF THE AREA SERVICED BY THIS WATER SOURCE.

***Source Name:** SPRING, UNNAMED TRIBUTARY OF SMITH RIVER, NORTH FORK

Source Type: GROUNDWATER

Point of Diversion and Means of Diversion:

<u>ID</u>	<u>Govt Lot</u>	<u>Qtr Sec</u>	<u>Sec</u>	<u>Twp</u>	<u>Rge</u>	<u>County</u>
1		NESESW	33	10N	7E	MEAGHER

Period of Diversion: JANUARY 1 TO DECEMBER 31

Diversion Means: DEVELOPED SPRING

Period of Use: JANUARY 1 TO DECEMBER 31

Place of Use:

<u>ID</u>	<u>Acres</u>	<u>Govt Lot</u>	<u>Qtr Sec</u>	<u>Sec</u>	<u>Twp</u>	<u>Rge</u>	<u>County</u>
1			NESESW	33	10N	7E	MEAGHER

Remarks:

THE FOLLOWING ISSUES WERE IDENTIFIED BY THE DNRC DURING ITS EXAMINATION OF THIS WATER RIGHT CLAIM.

THIS CLAIM NUMBER WAS NOT INCLUDED IN THE BASIN 41J DECREE ISSUED 12/16/2010.

A BETTER UNDERSTANDING OF YOUR CLAIMED WATER RIGHT CAN BE OBTAINED BY COMPARING YOUR RIGHT WITH OTHER CLAIMS IN THE BASIN. FOR EXAMPLE, COMPARE PRIORITY DATES, FLOW RATES, VOLUMES, OR ACRES IRRIGATED. ALSO, YOUR WATER RIGHT MAY BE SUBJECT TO WATER RIGHTS IN ADJOINING SUBBASINS OR BASINS AS WELL AS BEING SUBJECT TO OTHER RIGHTS ON YOUR SOURCE OF SUPPLY. FINALLY, YOUR WATER RIGHT MAY BE SUBJECT TO INDIAN RESERVED AND FEDERAL RESERVED WATER RIGHTS.

COMPLETE DETAILS REGARDING THE DNRC PREPARATION OF THIS INTERLOCUTORY DECREE AND RELATED MATERIALS CAN BE REVIEWED AT THE OFFICE LOCATIONS IDENTIFIED IN THE DOCUMENT ENTITLED "NOTICE OF ENTRY OF INTERLOCUTORY DECREE AND NOTICE OF AVAILABILITY."

SEE GENERAL FINDINGS OF FACT AND CONCLUSIONS OF LAW FOR FURTHER EXPLANATION OF YOUR CLAIMED WATER RIGHT. THESE FINDINGS CAN BE FOUND AS INDICATED IN THE DOCUMENT ENTITLED "NOTICE OF ENTRY OF INTERLOCUTORY DECREE AND NOTICE OF AVAILABILITY." IF YOU NEED OBJECTION FORMS, OR HAVE QUESTIONS ABOUT WATER COURT PROCEDURES OR CHANGES TO YOUR RIGHT, YOU CAN CONTACT THE WATER COURT BY CALLING 1-800-624-3270 (WITHIN MONTANA ONLY) OR 1-406-586-4364, OR BY WRITING TO P.O. BOX 1389, BOZEMAN, MT 59771-1389.

**INTERLOCUTORY DECREE
SMITH RIVER
BASIN 41J
ABSTRACT OF WATER RIGHT CLAIM**

IMPORTANT NOTICE

YOUR WATER RIGHT AS SHOWN ON THIS ABSTRACT MAY HAVE CHANGES FROM YOUR WATER RIGHT AS CLAIMED OR AMENDED. AN ASTERISK (*) HAS BEEN PLACED NEXT TO EACH ITEM CHANGED BY THE MONTANA WATER COURT OR BY THE DEPARTMENT OF NATURAL RESOURCES AND CONSERVATION (DNRC) DURING THE PREPARATION OF THIS INTERLOCUTORY DECREE. THESE CHANGES ARE AUTHORIZED BY THE MONTANA SUPREME COURT WATER RIGHT CLAIMS EXAMINATION RULES OR BY ORDER OF THE WATER COURT.

OBJECTIONS MAY BE FILED ACCORDING TO THE PROCEDURES OUTLINED IN THE DOCUMENT ENTITLED "NOTICE OF ENTRY OF INTERLOCUTORY DECREE AND NOTICE OF AVAILABILITY."

Water Right Number: 41J 30105950 STATEMENT OF CLAIM
Version: 1 -- ORIGINAL RIGHT
Status: ACTIVE

Owners: CASTLE MOUNTAIN RANCH INC
PO BOX 409
WHITE SULPHUR SPRINGS, MT 59645-0409

Priority Date: OCTOBER 31, 1903

Type of Historical Right: USE

Purpose (Use): STOCK

Flow Rate: 35.00 GPM

***Volume:** THIS RIGHT INCLUDES THE AMOUNT OF WATER CONSUMPTIVELY USED FOR STOCKWATERING PURPOSES AT THE RATE OF 30 GALLONS PER DAY PER ANIMAL UNIT. ANIMAL UNITS SHALL BE BASED ON REASONABLE CARRYING CAPACITY AND HISTORICAL USE OF THE AREA SERVICED BY THIS WATER SOURCE.

***Source Name:** SPRING, UNNAMED TRIBUTARY OF SMITH RIVER, NORTH FORK

Source Type: GROUNDWATER

Point of Diversion and Means of Diversion:

<u>ID</u>	<u>Govt Lot</u>	<u>Qtr Sec</u>	<u>Sec</u>	<u>Twp</u>	<u>Rge</u>	<u>County</u>
1		NWNWNE	33	10N	7E	MEAGHER

Period of Diversion: JANUARY 1 TO DECEMBER 31

Diversion Means: DEVELOPED SPRING

Period of Use: JANUARY 1 TO DECEMBER 31

Place of Use:

<u>ID</u>	<u>Acres</u>	<u>Govt Lot</u>	<u>Qtr Sec</u>	<u>Sec</u>	<u>Twp</u>	<u>Rge</u>	<u>County</u>
1			NWNWNE	33	10N	7E	MEAGHER

Remarks:

THE FOLLOWING ISSUES WERE IDENTIFIED BY THE DNRC DURING ITS EXAMINATION OF THIS WATER RIGHT CLAIM.

THIS CLAIM NUMBER WAS NOT INCLUDED IN THE BASIN 41J DECREE ISSUED 12/16/2010.

A BETTER UNDERSTANDING OF YOUR CLAIMED WATER RIGHT CAN BE OBTAINED BY COMPARING YOUR RIGHT WITH OTHER CLAIMS IN THE BASIN. FOR EXAMPLE, COMPARE PRIORITY DATES, FLOW RATES, VOLUMES, OR ACRES IRRIGATED. ALSO, YOUR WATER RIGHT MAY BE SUBJECT TO WATER RIGHTS IN ADJOINING SUBBASINS OR BASINS AS WELL AS BEING SUBJECT TO OTHER RIGHTS ON YOUR SOURCE OF SUPPLY. FINALLY, YOUR WATER RIGHT MAY BE SUBJECT TO INDIAN RESERVED AND FEDERAL RESERVED WATER RIGHTS.

COMPLETE DETAILS REGARDING THE DNRC PREPARATION OF THIS INTERLOCUTORY DECREE AND RELATED MATERIALS CAN BE REVIEWED AT THE OFFICE LOCATIONS IDENTIFIED IN THE DOCUMENT ENTITLED "NOTICE OF ENTRY OF INTERLOCUTORY DECREE AND NOTICE OF AVAILABILITY."

SEE GENERAL FINDINGS OF FACT AND CONCLUSIONS OF LAW FOR FURTHER EXPLANATION OF YOUR CLAIMED WATER RIGHT. THESE FINDINGS CAN BE FOUND AS INDICATED IN THE DOCUMENT ENTITLED "NOTICE OF ENTRY OF INTERLOCUTORY DECREE AND NOTICE OF AVAILABILITY." IF YOU NEED OBJECTION FORMS, OR HAVE QUESTIONS ABOUT WATER COURT PROCEDURES OR CHANGES TO YOUR RIGHT, YOU CAN CONTACT THE WATER COURT BY CALLING 1-800-624-3270 (WITHIN MONTANA ONLY) OR 1-406-586-4364, OR BY WRITING TO P.O. BOX 1389, BOZEMAN, MT 59771-1389.

**INTERLOCUTORY DECREE
SMITH RIVER
BASIN 41J
ABSTRACT OF WATER RIGHT CLAIM**

IMPORTANT NOTICE

YOUR WATER RIGHT AS SHOWN ON THIS ABSTRACT MAY HAVE CHANGES FROM YOUR WATER RIGHT AS CLAIMED OR AMENDED. AN ASTERISK (*) HAS BEEN PLACED NEXT TO EACH ITEM CHANGED BY THE MONTANA WATER COURT OR BY THE DEPARTMENT OF NATURAL RESOURCES AND CONSERVATION (DNRC) DURING THE PREPARATION OF THIS INTERLOCUTORY DECREE. THESE CHANGES ARE AUTHORIZED BY THE MONTANA SUPREME COURT WATER RIGHT CLAIMS EXAMINATION RULES OR BY ORDER OF THE WATER COURT.

OBJECTIONS MAY BE FILED ACCORDING TO THE PROCEDURES OUTLINED IN THE DOCUMENT ENTITLED "NOTICE OF ENTRY OF INTERLOCUTORY DECREE AND NOTICE OF AVAILABILITY."

Water Right Number: 41J 30105951 STATEMENT OF CLAIM
Version: 1 -- ORIGINAL RIGHT
Status: ACTIVE

Owners: CASTLE MOUNTAIN RANCH INC
PO BOX 409
WHITE SULPHUR SPRINGS, MT 59645-0409

Priority Date: JUNE 18, 1919

Type of Historical Right: USE

Purpose (Use): STOCK

Flow Rate: 35.00 GPM

***Volume:** THIS RIGHT INCLUDES THE AMOUNT OF WATER CONSUMPTIVELY USED FOR STOCKWATERING PURPOSES AT THE RATE OF 30 GALLONS PER DAY PER ANIMAL UNIT. ANIMAL UNITS SHALL BE BASED ON REASONABLE CARRYING CAPACITY AND HISTORICAL USE OF THE AREA SERVICED BY THIS WATER SOURCE.

***Source Name:** SPRING, UNNAMED TRIBUTARY OF SMITH RIVER, NORTH FORK

Source Type: GROUNDWATER

Point of Diversion and Means of Diversion:

<u>ID</u>	<u>Govt Lot</u>	<u>Qtr Sec</u>	<u>Sec</u>	<u>Twp</u>	<u>Rge</u>	<u>County</u>
1		NESENE	32	10N	7E	MEAGHER

Period of Diversion: JANUARY 1 TO DECEMBER 31

Diversion Means: DEVELOPED SPRING

Period of Use: JANUARY 1 TO DECEMBER 31

Place of Use:

<u>ID</u>	<u>Acres</u>	<u>Govt Lot</u>	<u>Qtr Sec</u>	<u>Sec</u>	<u>Twp</u>	<u>Rge</u>	<u>County</u>
1			NESENE	32	10N	7E	MEAGHER

Remarks:

THE FOLLOWING ISSUES WERE IDENTIFIED BY THE DNRC DURING ITS EXAMINATION OF THIS WATER RIGHT CLAIM.

THIS CLAIM NUMBER WAS NOT INCLUDED IN THE BASIN 41J DECREE ISSUED 12/16/2010.

A BETTER UNDERSTANDING OF YOUR CLAIMED WATER RIGHT CAN BE OBTAINED BY COMPARING YOUR RIGHT WITH OTHER CLAIMS IN THE BASIN. FOR EXAMPLE, COMPARE PRIORITY DATES, FLOW RATES, VOLUMES, OR ACRES IRRIGATED. ALSO, YOUR WATER RIGHT MAY BE SUBJECT TO WATER RIGHTS IN ADJOINING SUBBASINS OR BASINS AS WELL AS BEING SUBJECT TO OTHER RIGHTS ON YOUR SOURCE OF SUPPLY. FINALLY, YOUR WATER RIGHT MAY BE SUBJECT TO INDIAN RESERVED AND FEDERAL RESERVED WATER RIGHTS.

COMPLETE DETAILS REGARDING THE DNRC PREPARATION OF THIS INTERLOCUTORY DECREE AND RELATED MATERIALS CAN BE REVIEWED AT THE OFFICE LOCATIONS IDENTIFIED IN THE DOCUMENT ENTITLED "NOTICE OF ENTRY OF INTERLOCUTORY DECREE AND NOTICE OF AVAILABILITY."

SEE GENERAL FINDINGS OF FACT AND CONCLUSIONS OF LAW FOR FURTHER EXPLANATION OF YOUR CLAIMED WATER RIGHT. THESE FINDINGS CAN BE FOUND AS INDICATED IN THE DOCUMENT ENTITLED "NOTICE OF ENTRY OF INTERLOCUTORY DECREE AND NOTICE OF AVAILABILITY." IF YOU NEED OBJECTION FORMS, OR HAVE QUESTIONS ABOUT WATER COURT PROCEDURES OR CHANGES TO YOUR RIGHT, YOU CAN CONTACT THE WATER COURT BY CALLING 1-800-624-3270 (WITHIN MONTANA ONLY) OR 1-406-586-4364, OR BY WRITING TO P.O. BOX 1389, BOZEMAN, MT 59771-1389.

**INTERLOCUTORY DECREE
SMITH RIVER
BASIN 41J
ABSTRACT OF WATER RIGHT CLAIM**

IMPORTANT NOTICE

YOUR WATER RIGHT AS SHOWN ON THIS ABSTRACT MAY HAVE CHANGES FROM YOUR WATER RIGHT AS CLAIMED OR AMENDED. AN ASTERISK (*) HAS BEEN PLACED NEXT TO EACH ITEM CHANGED BY THE MONTANA WATER COURT OR BY THE DEPARTMENT OF NATURAL RESOURCES AND CONSERVATION (DNRC) DURING THE PREPARATION OF THIS INTERLOCUTORY DECREE. THESE CHANGES ARE AUTHORIZED BY THE MONTANA SUPREME COURT WATER RIGHT CLAIMS EXAMINATION RULES OR BY ORDER OF THE WATER COURT.

OBJECTIONS MAY BE FILED ACCORDING TO THE PROCEDURES OUTLINED IN THE DOCUMENT ENTITLED "NOTICE OF ENTRY OF INTERLOCUTORY DECREE AND NOTICE OF AVAILABILITY."

Water Right Number: 41J 30105952 STATEMENT OF CLAIM

Version: 1 -- ORIGINAL RIGHT

Status: ACTIVE

Owners: CASTLE MOUNTAIN RANCH INC
PO BOX 409
WHITE SULPHUR SPRINGS, MT 59645-0409

Priority Date: OCTOBER 31, 1903

Type of Historical Right: USE

Purpose (Use): STOCK

Flow Rate: 35.00 GPM

***Volume:** THIS RIGHT INCLUDES THE AMOUNT OF WATER CONSUMPTIVELY USED FOR STOCKWATERING PURPOSES AT THE RATE OF 30 GALLONS PER DAY PER ANIMAL UNIT. ANIMAL UNITS SHALL BE BASED ON REASONABLE CARRYING CAPACITY AND HISTORICAL USE OF THE AREA SERVICED BY THIS WATER SOURCE.

***Source Name:** SPRING, UNNAMED TRIBUTARY OF TROUT CREEK

Source Type: GROUNDWATER

Point of Diversion and Means of Diversion:

<u>ID</u>	<u>Govt Lot</u>	<u>Qtr Sec</u>	<u>Sec</u>	<u>Twp</u>	<u>Rge</u>	<u>County</u>
1		NESWNE	29	10N	7E	MEAGHER

Period of Diversion: JANUARY 1 TO DECEMBER 31

Diversion Means: DEVELOPED SPRING

Period of Use: JANUARY 1 TO DECEMBER 31

Place of Use:

<u>ID</u>	<u>Acres</u>	<u>Govt Lot</u>	<u>Qtr Sec</u>	<u>Sec</u>	<u>Twp</u>	<u>Rge</u>	<u>County</u>
1			NESWNE	29	10N	7E	MEAGHER

Remarks:

THE FOLLOWING ISSUES WERE IDENTIFIED BY THE DNRC DURING ITS EXAMINATION OF THIS WATER RIGHT CLAIM.

THIS CLAIM NUMBER WAS NOT INCLUDED IN THE BASIN 41J DECREE ISSUED 12/16/2010.

A BETTER UNDERSTANDING OF YOUR CLAIMED WATER RIGHT CAN BE OBTAINED BY COMPARING YOUR RIGHT WITH OTHER CLAIMS IN THE BASIN. FOR EXAMPLE, COMPARE PRIORITY DATES, FLOW RATES, VOLUMES, OR ACRES IRRIGATED. ALSO, YOUR WATER RIGHT MAY BE SUBJECT TO WATER RIGHTS IN ADJOINING SUBBASINS OR BASINS AS WELL AS BEING SUBJECT TO OTHER RIGHTS ON YOUR SOURCE OF SUPPLY. FINALLY, YOUR WATER RIGHT MAY BE SUBJECT TO INDIAN RESERVED AND FEDERAL RESERVED WATER RIGHTS.

COMPLETE DETAILS REGARDING THE DNRC PREPARATION OF THIS INTERLOCUTORY DECREE AND RELATED MATERIALS CAN BE REVIEWED AT THE OFFICE LOCATIONS IDENTIFIED IN THE DOCUMENT ENTITLED "NOTICE OF ENTRY OF INTERLOCUTORY DECREE AND NOTICE OF AVAILABILITY."

SEE GENERAL FINDINGS OF FACT AND CONCLUSIONS OF LAW FOR FURTHER EXPLANATION OF YOUR CLAIMED WATER RIGHT. THESE FINDINGS CAN BE FOUND AS INDICATED IN THE DOCUMENT ENTITLED "NOTICE OF ENTRY OF INTERLOCUTORY DECREE AND NOTICE OF AVAILABILITY." IF YOU NEED OBJECTION FORMS, OR HAVE QUESTIONS ABOUT WATER COURT PROCEDURES OR CHANGES TO YOUR RIGHT, YOU CAN CONTACT THE WATER COURT BY CALLING 1-800-624-3270 (WITHIN MONTANA ONLY) OR 1-406-586-4364, OR BY WRITING TO P.O. BOX 1389, BOZEMAN, MT 59771-1389.

**INTERLOCUTORY DECREE
SMITH RIVER
BASIN 41J
ABSTRACT OF WATER RIGHT CLAIM**

IMPORTANT NOTICE

YOUR WATER RIGHT AS SHOWN ON THIS ABSTRACT MAY HAVE CHANGES FROM YOUR WATER RIGHT AS CLAIMED OR AMENDED. AN ASTERISK (*) HAS BEEN PLACED NEXT TO EACH ITEM CHANGED BY THE MONTANA WATER COURT OR BY THE DEPARTMENT OF NATURAL RESOURCES AND CONSERVATION (DNRC) DURING THE PREPARATION OF THIS INTERLOCUTORY DECREE. THESE CHANGES ARE AUTHORIZED BY THE MONTANA SUPREME COURT WATER RIGHT CLAIMS EXAMINATION RULES OR BY ORDER OF THE WATER COURT.

OBJECTIONS MAY BE FILED ACCORDING TO THE PROCEDURES OUTLINED IN THE DOCUMENT ENTITLED "NOTICE OF ENTRY OF INTERLOCUTORY DECREE AND NOTICE OF AVAILABILITY."

Water Right Number: 41J 30105953 STATEMENT OF CLAIM

Version: 1 -- ORIGINAL RIGHT

Status: ACTIVE

Owners: CASTLE MOUNTAIN RANCH INC
PO BOX 409
WHITE SULPHUR SPRINGS, MT 59645-0409

Priority Date: MARCH 3, 1917

Type of Historical Right: USE

Purpose (Use): STOCK

Flow Rate: 35.00 GPM

***Volume:** THIS RIGHT INCLUDES THE AMOUNT OF WATER CONSUMPTIVELY USED FOR STOCKWATERING PURPOSES AT THE RATE OF 30 GALLONS PER DAY PER ANIMAL UNIT. ANIMAL UNITS SHALL BE BASED ON REASONABLE CARRYING CAPACITY AND HISTORICAL USE OF THE AREA SERVICED BY THIS WATER SOURCE.

***Source Name:** SPRING, UNNAMED TRIBUTARY OF LAKE CREEK

Source Type: GROUNDWATER

Point of Diversion and Means of Diversion:

<u>ID</u>	<u>Govt Lot</u>	<u>Qtr Sec</u>	<u>Sec</u>	<u>Twp</u>	<u>Rge</u>	<u>County</u>
1		SENE	12	10N	7E	MEAGHER

Period of Diversion: JANUARY 1 TO DECEMBER 31

Diversion Means: DEVELOPED SPRING

Period of Use: JANUARY 1 TO DECEMBER 31

Place of Use:

<u>ID</u>	<u>Acres</u>	<u>Govt Lot</u>	<u>Qtr Sec</u>	<u>Sec</u>	<u>Twp</u>	<u>Rge</u>	<u>County</u>
1			SENE	12	10N	7E	MEAGHER

Remarks:

THE FOLLOWING ISSUES WERE IDENTIFIED BY THE DNRC DURING ITS EXAMINATION OF THIS WATER RIGHT CLAIM.

THIS CLAIM NUMBER WAS NOT INCLUDED IN THE BASIN 41J DECREE ISSUED 12/16/2010.

A BETTER UNDERSTANDING OF YOUR CLAIMED WATER RIGHT CAN BE OBTAINED BY COMPARING YOUR RIGHT WITH OTHER CLAIMS IN THE BASIN. FOR EXAMPLE, COMPARE PRIORITY DATES, FLOW RATES, VOLUMES, OR ACRES IRRIGATED. ALSO, YOUR WATER RIGHT MAY BE SUBJECT TO WATER RIGHTS IN ADJOINING SUBBASINS OR BASINS AS WELL AS BEING SUBJECT TO OTHER RIGHTS ON YOUR SOURCE OF SUPPLY. FINALLY, YOUR WATER RIGHT MAY BE SUBJECT TO INDIAN RESERVED AND FEDERAL RESERVED WATER RIGHTS.

COMPLETE DETAILS REGARDING THE DNRC PREPARATION OF THIS INTERLOCUTORY DECREE AND RELATED MATERIALS CAN BE REVIEWED AT THE OFFICE LOCATIONS IDENTIFIED IN THE DOCUMENT ENTITLED "NOTICE OF ENTRY OF INTERLOCUTORY DECREE AND NOTICE OF AVAILABILITY."

SEE GENERAL FINDINGS OF FACT AND CONCLUSIONS OF LAW FOR FURTHER EXPLANATION OF YOUR CLAIMED WATER RIGHT. THESE FINDINGS CAN BE FOUND AS INDICATED IN THE DOCUMENT ENTITLED "NOTICE OF ENTRY OF INTERLOCUTORY DECREE AND NOTICE OF AVAILABILITY." IF YOU NEED OBJECTION FORMS, OR HAVE QUESTIONS ABOUT WATER COURT PROCEDURES OR CHANGES TO YOUR RIGHT, YOU CAN CONTACT THE WATER COURT BY CALLING 1-800-624-3270 (WITHIN MONTANA ONLY) OR 1-406-586-4364, OR BY WRITING TO P.O. BOX 1389, BOZEMAN, MT 59771-1389.

**INTERLOCUTORY DECREE
SMITH RIVER
BASIN 41J
ABSTRACT OF WATER RIGHT CLAIM**

IMPORTANT NOTICE

YOUR WATER RIGHT AS SHOWN ON THIS ABSTRACT MAY HAVE CHANGES FROM YOUR WATER RIGHT AS CLAIMED OR AMENDED. AN ASTERISK (*) HAS BEEN PLACED NEXT TO EACH ITEM CHANGED BY THE MONTANA WATER COURT OR BY THE DEPARTMENT OF NATURAL RESOURCES AND CONSERVATION (DNRC) DURING THE PREPARATION OF THIS INTERLOCUTORY DECREE. THESE CHANGES ARE AUTHORIZED BY THE MONTANA SUPREME COURT WATER RIGHT CLAIMS EXAMINATION RULES OR BY ORDER OF THE WATER COURT.

OBJECTIONS MAY BE FILED ACCORDING TO THE PROCEDURES OUTLINED IN THE DOCUMENT ENTITLED "NOTICE OF ENTRY OF INTERLOCUTORY DECREE AND NOTICE OF AVAILABILITY."

Water Right Number: 41J 30105954 STATEMENT OF CLAIM
Version: 1 -- ORIGINAL RIGHT
Status: ACTIVE

Owners: CASTLE MOUNTAIN RANCH INC
PO BOX 409
WHITE SULPHUR SPRINGS, MT 59645-0409

Priority Date: APRIL 4, 1921

Type of Historical Right: USE

Purpose (Use): STOCK

Flow Rate: 35.00 GPM

***Volume:** THIS RIGHT INCLUDES THE AMOUNT OF WATER CONSUMPTIVELY USED FOR STOCKWATERING PURPOSES AT THE RATE OF 30 GALLONS PER DAY PER ANIMAL UNIT. ANIMAL UNITS SHALL BE BASED ON REASONABLE CARRYING CAPACITY AND HISTORICAL USE OF THE AREA SERVICED BY THIS WATER SOURCE.

***Source Name:** SPRING, UNNAMED TRIBUTARY OF SMITH RIVER, NORTH FORK

Source Type: GROUNDWATER

Point of Diversion and Means of Diversion:

<u>ID</u>	<u>Govt Lot</u>	<u>Qtr Sec</u>	<u>Sec</u>	<u>Twp</u>	<u>Rge</u>	<u>County</u>
1		SWSWSW	28	10N	7E	MEAGHER

Period of Diversion: JANUARY 1 TO DECEMBER 31

Diversion Means: DEVELOPED SPRING

Period of Use: JANUARY 1 TO DECEMBER 31

Place of Use:

<u>ID</u>	<u>Acres</u>	<u>Govt Lot</u>	<u>Qtr Sec</u>	<u>Sec</u>	<u>Twp</u>	<u>Rge</u>	<u>County</u>
1			SWSWSW	28	10N	7E	MEAGHER

Remarks:

THE FOLLOWING ISSUES WERE IDENTIFIED BY THE DNRC DURING ITS EXAMINATION OF THIS WATER RIGHT CLAIM.

THIS CLAIM NUMBER WAS NOT INCLUDED IN THE BASIN 41J DECREE ISSUED 12/16/2010.

A BETTER UNDERSTANDING OF YOUR CLAIMED WATER RIGHT CAN BE OBTAINED BY COMPARING YOUR RIGHT WITH OTHER CLAIMS IN THE BASIN. FOR EXAMPLE, COMPARE PRIORITY DATES, FLOW RATES, VOLUMES, OR ACRES IRRIGATED. ALSO, YOUR WATER RIGHT MAY BE SUBJECT TO WATER RIGHTS IN ADJOINING SUBBASINS OR BASINS AS WELL AS BEING SUBJECT TO OTHER RIGHTS ON YOUR SOURCE OF SUPPLY. FINALLY, YOUR WATER RIGHT MAY BE SUBJECT TO INDIAN RESERVED AND FEDERAL RESERVED WATER RIGHTS.

COMPLETE DETAILS REGARDING THE DNRC PREPARATION OF THIS INTERLOCUTORY DECREE AND RELATED MATERIALS CAN BE REVIEWED AT THE OFFICE LOCATIONS IDENTIFIED IN THE DOCUMENT ENTITLED "NOTICE OF ENTRY OF INTERLOCUTORY DECREE AND NOTICE OF AVAILABILITY."

SEE GENERAL FINDINGS OF FACT AND CONCLUSIONS OF LAW FOR FURTHER EXPLANATION OF YOUR CLAIMED WATER RIGHT. THESE FINDINGS CAN BE FOUND AS INDICATED IN THE DOCUMENT ENTITLED "NOTICE OF ENTRY OF INTERLOCUTORY DECREE AND NOTICE OF AVAILABILITY." IF YOU NEED OBJECTION FORMS, OR HAVE QUESTIONS ABOUT WATER COURT PROCEDURES OR CHANGES TO YOUR RIGHT, YOU CAN CONTACT THE WATER COURT BY CALLING 1-800-624-3270 (WITHIN MONTANA ONLY) OR 1-406-586-4364, OR BY WRITING TO P.O. BOX 1389, BOZEMAN, MT 59771-1389.

**INTERLOCUTORY DECREE
SMITH RIVER
BASIN 41J
ABSTRACT OF WATER RIGHT CLAIM**

IMPORTANT NOTICE

YOUR WATER RIGHT AS SHOWN ON THIS ABSTRACT MAY HAVE CHANGES FROM YOUR WATER RIGHT AS CLAIMED OR AMENDED. AN ASTERISK (*) HAS BEEN PLACED NEXT TO EACH ITEM CHANGED BY THE MONTANA WATER COURT OR BY THE DEPARTMENT OF NATURAL RESOURCES AND CONSERVATION (DNRC) DURING THE PREPARATION OF THIS INTERLOCUTORY DECREE. THESE CHANGES ARE AUTHORIZED BY THE MONTANA SUPREME COURT WATER RIGHT CLAIMS EXAMINATION RULES OR BY ORDER OF THE WATER COURT.

OBJECTIONS MAY BE FILED ACCORDING TO THE PROCEDURES OUTLINED IN THE DOCUMENT ENTITLED "NOTICE OF ENTRY OF INTERLOCUTORY DECREE AND NOTICE OF AVAILABILITY."

Water Right Number: 41J 30105956 STATEMENT OF CLAIM

Version: 1 -- ORIGINAL RIGHT

Status: ACTIVE

Owners: CASTLE MOUNTAIN RANCH INC
PO BOX 409
WHITE SULPHUR SPRINGS, MT 59645-0409

Priority Date: OCTOBER 31, 1903

Type of Historical Right: USE

Purpose (Use): STOCK

Flow Rate: 35.00 GPM

***Volume:** THIS RIGHT INCLUDES THE AMOUNT OF WATER CONSUMPTIVELY USED FOR STOCKWATERING PURPOSES AT THE RATE OF 30 GALLONS PER DAY PER ANIMAL UNIT. ANIMAL UNITS SHALL BE BASED ON REASONABLE CARRYING CAPACITY AND HISTORICAL USE OF THE AREA SERVICED BY THIS WATER SOURCE.

***Source Name:** SPRING, UNNAMED TRIBUTARY OF SMITH RIVER, NORTH FORK

Source Type: GROUNDWATER

Point of Diversion and Means of Diversion:

<u>ID</u>	<u>Govt Lot</u>	<u>Qtr Sec</u>	<u>Sec</u>	<u>Twp</u>	<u>Rge</u>	<u>County</u>
1		NENESW	23	10N	7E	MEAGHER

Period of Diversion: JANUARY 1 TO DECEMBER 31

Diversion Means: DEVELOPED SPRING

Period of Use: JANUARY 1 TO DECEMBER 31

Place of Use:

<u>ID</u>	<u>Acres</u>	<u>Govt Lot</u>	<u>Qtr Sec</u>	<u>Sec</u>	<u>Twp</u>	<u>Rge</u>	<u>County</u>
1			NENESW	23	10N	7E	MEAGHER

Remarks:

THE FOLLOWING ISSUES WERE IDENTIFIED BY THE DNRC DURING ITS EXAMINATION OF THIS WATER RIGHT CLAIM.

THIS CLAIM NUMBER WAS NOT INCLUDED IN THE BASIN 41J DECREE ISSUED 12/16/2010.

A BETTER UNDERSTANDING OF YOUR CLAIMED WATER RIGHT CAN BE OBTAINED BY COMPARING YOUR RIGHT WITH OTHER CLAIMS IN THE BASIN. FOR EXAMPLE, COMPARE PRIORITY DATES, FLOW RATES, VOLUMES, OR ACRES IRRIGATED. ALSO, YOUR WATER RIGHT MAY BE SUBJECT TO WATER RIGHTS IN ADJOINING SUBBASINS OR BASINS AS WELL AS BEING SUBJECT TO OTHER RIGHTS ON YOUR SOURCE OF SUPPLY. FINALLY, YOUR WATER RIGHT MAY BE SUBJECT TO INDIAN RESERVED AND FEDERAL RESERVED WATER RIGHTS.

COMPLETE DETAILS REGARDING THE DNRC PREPARATION OF THIS INTERLOCUTORY DECREE AND RELATED MATERIALS CAN BE REVIEWED AT THE OFFICE LOCATIONS IDENTIFIED IN THE DOCUMENT ENTITLED "NOTICE OF ENTRY OF INTERLOCUTORY DECREE AND NOTICE OF AVAILABILITY."

SEE GENERAL FINDINGS OF FACT AND CONCLUSIONS OF LAW FOR FURTHER EXPLANATION OF YOUR CLAIMED WATER RIGHT. THESE FINDINGS CAN BE FOUND AS INDICATED IN THE DOCUMENT ENTITLED "NOTICE OF ENTRY OF INTERLOCUTORY DECREE AND NOTICE OF AVAILABILITY." IF YOU NEED OBJECTION FORMS, OR HAVE QUESTIONS ABOUT WATER COURT PROCEDURES OR CHANGES TO YOUR RIGHT, YOU CAN CONTACT THE WATER COURT BY CALLING 1-800-624-3270 (WITHIN MONTANA ONLY) OR 1-406-586-4364, OR BY WRITING TO P.O. BOX 1389, BOZEMAN, MT 59771-1389.

**INTERLOCUTORY DECREE
SMITH RIVER
BASIN 41J
ABSTRACT OF WATER RIGHT CLAIM**

IMPORTANT NOTICE

YOUR WATER RIGHT AS SHOWN ON THIS ABSTRACT MAY HAVE CHANGES FROM YOUR WATER RIGHT AS CLAIMED OR AMENDED. AN ASTERISK (*) HAS BEEN PLACED NEXT TO EACH ITEM CHANGED BY THE MONTANA WATER COURT OR BY THE DEPARTMENT OF NATURAL RESOURCES AND CONSERVATION (DNRC) DURING THE PREPARATION OF THIS INTERLOCUTORY DECREE. THESE CHANGES ARE AUTHORIZED BY THE MONTANA SUPREME COURT WATER RIGHT CLAIMS EXAMINATION RULES OR BY ORDER OF THE WATER COURT.

OBJECTIONS MAY BE FILED ACCORDING TO THE PROCEDURES OUTLINED IN THE DOCUMENT ENTITLED "NOTICE OF ENTRY OF INTERLOCUTORY DECREE AND NOTICE OF AVAILABILITY."

Water Right Number: 41J 30105957 STATEMENT OF CLAIM
Version: 1 -- ORIGINAL RIGHT
Status: ACTIVE

Owners: CASTLE MOUNTAIN RANCH INC
PO BOX 409
WHITE SULPHUR SPRINGS, MT 59645-0409

Priority Date: FEBRUARY 19, 1919

Type of Historical Right: USE

Purpose (Use): STOCK

Flow Rate: 35.00 GPM

***Volume:** THIS RIGHT INCLUDES THE AMOUNT OF WATER CONSUMPTIVELY USED FOR STOCKWATERING PURPOSES AT THE RATE OF 30 GALLONS PER DAY PER ANIMAL UNIT. ANIMAL UNITS SHALL BE BASED ON REASONABLE CARRYING CAPACITY AND HISTORICAL USE OF THE AREA SERVICED BY THIS WATER SOURCE.

***Source Name:** SPRING, UNNAMED TRIBUTARY OF TROUT CREEK

Source Type: GROUNDWATER

Point of Diversion and Means of Diversion:

<u>ID</u>	<u>Govt Lot</u>	<u>Qtr Sec</u>	<u>Sec</u>	<u>Twp</u>	<u>Rge</u>	<u>County</u>
1		SWSWNW	22	10N	7E	MEAGHER

Period of Diversion: JANUARY 1 TO DECEMBER 31

Diversion Means: DEVELOPED SPRING

Period of Use: JANUARY 1 TO DECEMBER 31

Place of Use:

<u>ID</u>	<u>Acres</u>	<u>Govt Lot</u>	<u>Qtr Sec</u>	<u>Sec</u>	<u>Twp</u>	<u>Rge</u>	<u>County</u>
1			SWSWNW	22	10N	7E	MEAGHER

Remarks:

THE FOLLOWING ISSUES WERE IDENTIFIED BY THE DNRC DURING ITS EXAMINATION OF THIS WATER RIGHT CLAIM.

THIS CLAIM NUMBER WAS NOT INCLUDED IN THE BASIN 41J DECREE ISSUED 12/16/2010.

A BETTER UNDERSTANDING OF YOUR CLAIMED WATER RIGHT CAN BE OBTAINED BY COMPARING YOUR RIGHT WITH OTHER CLAIMS IN THE BASIN. FOR EXAMPLE, COMPARE PRIORITY DATES, FLOW RATES, VOLUMES, OR ACRES IRRIGATED. ALSO, YOUR WATER RIGHT MAY BE SUBJECT TO WATER RIGHTS IN ADJOINING SUBBASINS OR BASINS AS WELL AS BEING SUBJECT TO OTHER RIGHTS ON YOUR SOURCE OF SUPPLY. FINALLY, YOUR WATER RIGHT MAY BE SUBJECT TO INDIAN RESERVED AND FEDERAL RESERVED WATER RIGHTS.

COMPLETE DETAILS REGARDING THE DNRC PREPARATION OF THIS INTERLOCUTORY DECREE AND RELATED MATERIALS CAN BE REVIEWED AT THE OFFICE LOCATIONS IDENTIFIED IN THE DOCUMENT ENTITLED "NOTICE OF ENTRY OF INTERLOCUTORY DECREE AND NOTICE OF AVAILABILITY."

SEE GENERAL FINDINGS OF FACT AND CONCLUSIONS OF LAW FOR FURTHER EXPLANATION OF YOUR CLAIMED WATER RIGHT. THESE FINDINGS CAN BE FOUND AS INDICATED IN THE DOCUMENT ENTITLED "NOTICE OF ENTRY OF INTERLOCUTORY DECREE AND NOTICE OF AVAILABILITY." IF YOU NEED OBJECTION FORMS, OR HAVE QUESTIONS ABOUT WATER COURT PROCEDURES OR CHANGES TO YOUR RIGHT, YOU CAN CONTACT THE WATER COURT BY CALLING 1-800-624-3270 (WITHIN MONTANA ONLY) OR 1-406-586-4364, OR BY WRITING TO P.O. BOX 1389, BOZEMAN, MT 59771-1389.

**INTERLOCUTORY DECREE
SMITH RIVER
BASIN 41J
ABSTRACT OF WATER RIGHT CLAIM**

IMPORTANT NOTICE

YOUR WATER RIGHT AS SHOWN ON THIS ABSTRACT MAY HAVE CHANGES FROM YOUR WATER RIGHT AS CLAIMED OR AMENDED. AN ASTERISK (*) HAS BEEN PLACED NEXT TO EACH ITEM CHANGED BY THE MONTANA WATER COURT OR BY THE DEPARTMENT OF NATURAL RESOURCES AND CONSERVATION (DNRC) DURING THE PREPARATION OF THIS INTERLOCUTORY DECREE. THESE CHANGES ARE AUTHORIZED BY THE MONTANA SUPREME COURT WATER RIGHT CLAIMS EXAMINATION RULES OR BY ORDER OF THE WATER COURT.

OBJECTIONS MAY BE FILED ACCORDING TO THE PROCEDURES OUTLINED IN THE DOCUMENT ENTITLED "NOTICE OF ENTRY OF INTERLOCUTORY DECREE AND NOTICE OF AVAILABILITY."

Water Right Number: 41J 30105958 STATEMENT OF CLAIM
Version: 1 -- ORIGINAL RIGHT
Status: ACTIVE

Owners: CASTLE MOUNTAIN RANCH INC
PO BOX 409
WHITE SULPHUR SPRINGS, MT 59645-0409

Priority Date: OCTOBER 31, 1903

Type of Historical Right: USE

Purpose (Use): STOCK

Flow Rate: 35.00 GPM

***Volume:** THIS RIGHT INCLUDES THE AMOUNT OF WATER CONSUMPTIVELY USED FOR STOCKWATERING PURPOSES AT THE RATE OF 30 GALLONS PER DAY PER ANIMAL UNIT. ANIMAL UNITS SHALL BE BASED ON REASONABLE CARRYING CAPACITY AND HISTORICAL USE OF THE AREA SERVICED BY THIS WATER SOURCE.

***Source Name:** SPRING, UNNAMED TRIBUTARY OF TROUT CREEK

Source Type: GROUNDWATER

Point of Diversion and Means of Diversion:

<u>ID</u>	<u>Govt Lot</u>	<u>Qtr Sec</u>	<u>Sec</u>	<u>Twp</u>	<u>Rge</u>	<u>County</u>
1		SENE SW	21	10N	7E	MEAGHER

Period of Diversion: JANUARY 1 TO DECEMBER 31

Diversion Means: DEVELOPED SPRING

Period of Use: JANUARY 1 TO DECEMBER 31

Place of Use:

<u>ID</u>	<u>Acres</u>	<u>Govt Lot</u>	<u>Qtr Sec</u>	<u>Sec</u>	<u>Twp</u>	<u>Rge</u>	<u>County</u>
1			SENE SW	21	10N	7E	MEAGHER

Remarks:

THE FOLLOWING ISSUES WERE IDENTIFIED BY THE DNRC DURING ITS EXAMINATION OF THIS WATER RIGHT CLAIM.

THIS CLAIM NUMBER WAS NOT INCLUDED IN THE BASIN 41J DECREE ISSUED 12/16/2010.

A BETTER UNDERSTANDING OF YOUR CLAIMED WATER RIGHT CAN BE OBTAINED BY COMPARING YOUR RIGHT WITH OTHER CLAIMS IN THE BASIN. FOR EXAMPLE, COMPARE PRIORITY DATES, FLOW RATES, VOLUMES, OR ACRES IRRIGATED. ALSO, YOUR WATER RIGHT MAY BE SUBJECT TO WATER RIGHTS IN ADJOINING SUBBASINS OR BASINS AS WELL AS BEING SUBJECT TO OTHER RIGHTS ON YOUR SOURCE OF SUPPLY. FINALLY, YOUR WATER RIGHT MAY BE SUBJECT TO INDIAN RESERVED AND FEDERAL RESERVED WATER RIGHTS.

COMPLETE DETAILS REGARDING THE DNRC PREPARATION OF THIS INTERLOCUTORY DECREE AND RELATED MATERIALS CAN BE REVIEWED AT THE OFFICE LOCATIONS IDENTIFIED IN THE DOCUMENT ENTITLED "NOTICE OF ENTRY OF INTERLOCUTORY DECREE AND NOTICE OF AVAILABILITY."

SEE GENERAL FINDINGS OF FACT AND CONCLUSIONS OF LAW FOR FURTHER EXPLANATION OF YOUR CLAIMED WATER RIGHT. THESE FINDINGS CAN BE FOUND AS INDICATED IN THE DOCUMENT ENTITLED "NOTICE OF ENTRY OF INTERLOCUTORY DECREE AND NOTICE OF AVAILABILITY." IF YOU NEED OBJECTION FORMS, OR HAVE QUESTIONS ABOUT WATER COURT PROCEDURES OR CHANGES TO YOUR RIGHT, YOU CAN CONTACT THE WATER COURT BY CALLING 1-800-624-3270 (WITHIN MONTANA ONLY) OR 1-406-586-4364, OR BY WRITING TO P.O. BOX 1389, BOZEMAN, MT 59771-1389.

**INTERLOCUTORY DECREE
SMITH RIVER
BASIN 41J
ABSTRACT OF WATER RIGHT CLAIM**

IMPORTANT NOTICE

YOUR WATER RIGHT AS SHOWN ON THIS ABSTRACT MAY HAVE CHANGES FROM YOUR WATER RIGHT AS CLAIMED OR AMENDED. AN ASTERISK (*) HAS BEEN PLACED NEXT TO EACH ITEM CHANGED BY THE MONTANA WATER COURT OR BY THE DEPARTMENT OF NATURAL RESOURCES AND CONSERVATION (DNRC) DURING THE PREPARATION OF THIS INTERLOCUTORY DECREE. THESE CHANGES ARE AUTHORIZED BY THE MONTANA SUPREME COURT WATER RIGHT CLAIMS EXAMINATION RULES OR BY ORDER OF THE WATER COURT.

OBJECTIONS MAY BE FILED ACCORDING TO THE PROCEDURES OUTLINED IN THE DOCUMENT ENTITLED "NOTICE OF ENTRY OF INTERLOCUTORY DECREE AND NOTICE OF AVAILABILITY."

Water Right Number: 41J 30105960 STATEMENT OF CLAIM

Version: 1 -- ORIGINAL RIGHT

Status: ACTIVE

Owners: CASTLE MOUNTAIN RANCH INC
PO BOX 409
WHITE SULPHUR SPRINGS, MT 59645-0409

Priority Date: OCTOBER 31, 1903

Type of Historical Right: USE

Purpose (Use): STOCK

Flow Rate: 35.00 GPM

***Volume:** THIS RIGHT INCLUDES THE AMOUNT OF WATER CONSUMPTIVELY USED FOR STOCKWATERING PURPOSES AT THE RATE OF 30 GALLONS PER DAY PER ANIMAL UNIT. ANIMAL UNITS SHALL BE BASED ON REASONABLE CARRYING CAPACITY AND HISTORICAL USE OF THE AREA SERVICED BY THIS WATER SOURCE.

***Source Name:** SPRING, UNNAMED TRIBUTARY OF TROUT CREEK

Source Type: GROUNDWATER

Point of Diversion and Means of Diversion:

<u>ID</u>	<u>Govt Lot</u>	<u>Qtr Sec</u>	<u>Sec</u>	<u>Twp</u>	<u>Rge</u>	<u>County</u>
1		NWNESE	21	10N	7E	MEAGHER

Period of Diversion: JANUARY 1 TO DECEMBER 31

Diversion Means: DEVELOPED SPRING

Period of Use: JANUARY 1 TO DECEMBER 31

Place of Use:

<u>ID</u>	<u>Acres</u>	<u>Govt Lot</u>	<u>Qtr Sec</u>	<u>Sec</u>	<u>Twp</u>	<u>Rge</u>	<u>County</u>
1			NWNESE	21	10N	7E	MEAGHER

Remarks:

THE FOLLOWING ISSUES WERE IDENTIFIED BY THE DNRC DURING ITS EXAMINATION OF THIS WATER RIGHT CLAIM.

THIS CLAIM NUMBER WAS NOT INCLUDED IN THE BASIN 41J DECREE ISSUED 12/16/2010.

A BETTER UNDERSTANDING OF YOUR CLAIMED WATER RIGHT CAN BE OBTAINED BY COMPARING YOUR RIGHT WITH OTHER CLAIMS IN THE BASIN. FOR EXAMPLE, COMPARE PRIORITY DATES, FLOW RATES, VOLUMES, OR ACRES IRRIGATED. ALSO, YOUR WATER RIGHT MAY BE SUBJECT TO WATER RIGHTS IN ADJOINING SUBBASINS OR BASINS AS WELL AS BEING SUBJECT TO OTHER RIGHTS ON YOUR SOURCE OF SUPPLY. FINALLY, YOUR WATER RIGHT MAY BE SUBJECT TO INDIAN RESERVED AND FEDERAL RESERVED WATER RIGHTS.

COMPLETE DETAILS REGARDING THE DNRC PREPARATION OF THIS INTERLOCUTORY DECREE AND RELATED MATERIALS CAN BE REVIEWED AT THE OFFICE LOCATIONS IDENTIFIED IN THE DOCUMENT ENTITLED "NOTICE OF ENTRY OF INTERLOCUTORY DECREE AND NOTICE OF AVAILABILITY."

SEE GENERAL FINDINGS OF FACT AND CONCLUSIONS OF LAW FOR FURTHER EXPLANATION OF YOUR CLAIMED WATER RIGHT. THESE FINDINGS CAN BE FOUND AS INDICATED IN THE DOCUMENT ENTITLED "NOTICE OF ENTRY OF INTERLOCUTORY DECREE AND NOTICE OF AVAILABILITY." IF YOU NEED OBJECTION FORMS, OR HAVE QUESTIONS ABOUT WATER COURT PROCEDURES OR CHANGES TO YOUR RIGHT, YOU CAN CONTACT THE WATER COURT BY CALLING 1-800-624-3270 (WITHIN MONTANA ONLY) OR 1-406-586-4364, OR BY WRITING TO P.O. BOX 1389, BOZEMAN, MT 59771-1389.

**INTERLOCUTORY DECREE
SMITH RIVER
BASIN 41J
ABSTRACT OF WATER RIGHT CLAIM**

IMPORTANT NOTICE

YOUR WATER RIGHT AS SHOWN ON THIS ABSTRACT MAY HAVE CHANGES FROM YOUR WATER RIGHT AS CLAIMED OR AMENDED. AN ASTERISK (*) HAS BEEN PLACED NEXT TO EACH ITEM CHANGED BY THE MONTANA WATER COURT OR BY THE DEPARTMENT OF NATURAL RESOURCES AND CONSERVATION (DNRC) DURING THE PREPARATION OF THIS INTERLOCUTORY DECREE. THESE CHANGES ARE AUTHORIZED BY THE MONTANA SUPREME COURT WATER RIGHT CLAIMS EXAMINATION RULES OR BY ORDER OF THE WATER COURT.

OBJECTIONS MAY BE FILED ACCORDING TO THE PROCEDURES OUTLINED IN THE DOCUMENT ENTITLED "NOTICE OF ENTRY OF INTERLOCUTORY DECREE AND NOTICE OF AVAILABILITY."

Water Right Number: 41J 30105963 STATEMENT OF CLAIM

Version: 1 -- ORIGINAL RIGHT

Status: ACTIVE

Owners: CASTLE MOUNTAIN RANCH INC
PO BOX 409
WHITE SULPHUR SPRINGS, MT 59645-0409

Priority Date: OCTOBER 31, 1903

Type of Historical Right: USE

Purpose (Use): STOCK

Flow Rate: 35.00 GPM

***Volume:** THIS RIGHT INCLUDES THE AMOUNT OF WATER CONSUMPTIVELY USED FOR STOCKWATERING PURPOSES AT THE RATE OF 30 GALLONS PER DAY PER ANIMAL UNIT. ANIMAL UNITS SHALL BE BASED ON REASONABLE CARRYING CAPACITY AND HISTORICAL USE OF THE AREA SERVICED BY THIS WATER SOURCE.

***Source Name:** SPRING, UNNAMED TRIBUTARY OF TROUT CREEK

Source Type: GROUNDWATER

Point of Diversion and Means of Diversion:

<u>ID</u>	<u>Govt Lot</u>	<u>Qtr Sec</u>	<u>Sec</u>	<u>Twp</u>	<u>Rge</u>	<u>County</u>
1		NESENE	21	10N	7E	MEAGHER

Period of Diversion: JANUARY 1 TO DECEMBER 31

Diversion Means: DEVELOPED SPRING

Period of Use: JANUARY 1 TO DECEMBER 31

Place of Use:

<u>ID</u>	<u>Acres</u>	<u>Govt Lot</u>	<u>Qtr Sec</u>	<u>Sec</u>	<u>Twp</u>	<u>Rge</u>	<u>County</u>
1			NESENE	21	10N	7E	MEAGHER

Remarks:

THE FOLLOWING ISSUES WERE IDENTIFIED BY THE DNRC DURING ITS EXAMINATION OF THIS WATER RIGHT CLAIM.

THIS CLAIM NUMBER WAS NOT INCLUDED IN THE BASIN 41J DECREE ISSUED 12/16/2010.

A BETTER UNDERSTANDING OF YOUR CLAIMED WATER RIGHT CAN BE OBTAINED BY COMPARING YOUR RIGHT WITH OTHER CLAIMS IN THE BASIN. FOR EXAMPLE, COMPARE PRIORITY DATES, FLOW RATES, VOLUMES, OR ACRES IRRIGATED. ALSO, YOUR WATER RIGHT MAY BE SUBJECT TO WATER RIGHTS IN ADJOINING SUBBASINS OR BASINS AS WELL AS BEING SUBJECT TO OTHER RIGHTS ON YOUR SOURCE OF SUPPLY. FINALLY, YOUR WATER RIGHT MAY BE SUBJECT TO INDIAN RESERVED AND FEDERAL RESERVED WATER RIGHTS.

COMPLETE DETAILS REGARDING THE DNRC PREPARATION OF THIS INTERLOCUTORY DECREE AND RELATED MATERIALS CAN BE REVIEWED AT THE OFFICE LOCATIONS IDENTIFIED IN THE DOCUMENT ENTITLED "NOTICE OF ENTRY OF INTERLOCUTORY DECREE AND NOTICE OF AVAILABILITY."

SEE GENERAL FINDINGS OF FACT AND CONCLUSIONS OF LAW FOR FURTHER EXPLANATION OF YOUR CLAIMED WATER RIGHT. THESE FINDINGS CAN BE FOUND AS INDICATED IN THE DOCUMENT ENTITLED "NOTICE OF ENTRY OF INTERLOCUTORY DECREE AND NOTICE OF AVAILABILITY." IF YOU NEED OBJECTION FORMS, OR HAVE QUESTIONS ABOUT WATER COURT PROCEDURES OR CHANGES TO YOUR RIGHT, YOU CAN CONTACT THE WATER COURT BY CALLING 1-800-624-3270 (WITHIN MONTANA ONLY) OR 1-406-586-4364, OR BY WRITING TO P.O. BOX 1389, BOZEMAN, MT 59771-1389.

**INTERLOCUTORY DECREE
SMITH RIVER
BASIN 41J
ABSTRACT OF WATER RIGHT CLAIM**

IMPORTANT NOTICE

YOUR WATER RIGHT AS SHOWN ON THIS ABSTRACT MAY HAVE CHANGES FROM YOUR WATER RIGHT AS CLAIMED OR AMENDED. AN ASTERISK (*) HAS BEEN PLACED NEXT TO EACH ITEM CHANGED BY THE MONTANA WATER COURT OR BY THE DEPARTMENT OF NATURAL RESOURCES AND CONSERVATION (DNRC) DURING THE PREPARATION OF THIS INTERLOCUTORY DECREE. THESE CHANGES ARE AUTHORIZED BY THE MONTANA SUPREME COURT WATER RIGHT CLAIMS EXAMINATION RULES OR BY ORDER OF THE WATER COURT.

OBJECTIONS MAY BE FILED ACCORDING TO THE PROCEDURES OUTLINED IN THE DOCUMENT ENTITLED "NOTICE OF ENTRY OF INTERLOCUTORY DECREE AND NOTICE OF AVAILABILITY."

Water Right Number: 41J 30105964 STATEMENT OF CLAIM
Version: 1 -- ORIGINAL RIGHT
Status: ACTIVE

Owners: CASTLE MOUNTAIN RANCH INC
PO BOX 409
WHITE SULPHUR SPRINGS, MT 59645-0409

Priority Date: OCTOBER 31, 1903

Type of Historical Right: USE

Purpose (Use): STOCK

Flow Rate: 35.00 GPM

***Volume:** THIS RIGHT INCLUDES THE AMOUNT OF WATER CONSUMPTIVELY USED FOR STOCKWATERING PURPOSES AT THE RATE OF 30 GALLONS PER DAY PER ANIMAL UNIT. ANIMAL UNITS SHALL BE BASED ON REASONABLE CARRYING CAPACITY AND HISTORICAL USE OF THE AREA SERVICED BY THIS WATER SOURCE.

***Source Name:** SPRING, UNNAMED TRIBUTARY OF SMITH RIVER, NORTH FORK

Source Type: GROUNDWATER

Point of Diversion and Means of Diversion:

<u>ID</u>	<u>Govt Lot</u>	<u>Qtr Sec</u>	<u>Sec</u>	<u>Twp</u>	<u>Rge</u>	<u>County</u>
1		NESENE	23	10N	7E	MEAGHER

Period of Diversion: JANUARY 1 TO DECEMBER 31

Diversion Means: DEVELOPED SPRING

Period of Use: JANUARY 1 TO DECEMBER 31

Place of Use:

<u>ID</u>	<u>Acres</u>	<u>Govt Lot</u>	<u>Qtr Sec</u>	<u>Sec</u>	<u>Twp</u>	<u>Rge</u>	<u>County</u>
1			NESENE	23	10N	7E	MEAGHER

Remarks:

THE FOLLOWING ISSUES WERE IDENTIFIED BY THE DNRC DURING ITS EXAMINATION OF THIS WATER RIGHT CLAIM.

THIS CLAIM NUMBER WAS NOT INCLUDED IN THE BASIN 41J DECREE ISSUED 12/16/2010.

A BETTER UNDERSTANDING OF YOUR CLAIMED WATER RIGHT CAN BE OBTAINED BY COMPARING YOUR RIGHT WITH OTHER CLAIMS IN THE BASIN. FOR EXAMPLE, COMPARE PRIORITY DATES, FLOW RATES, VOLUMES, OR ACRES IRRIGATED. ALSO, YOUR WATER RIGHT MAY BE SUBJECT TO WATER RIGHTS IN ADJOINING SUBBASINS OR BASINS AS WELL AS BEING SUBJECT TO OTHER RIGHTS ON YOUR SOURCE OF SUPPLY. FINALLY, YOUR WATER RIGHT MAY BE SUBJECT TO INDIAN RESERVED AND FEDERAL RESERVED WATER RIGHTS.

COMPLETE DETAILS REGARDING THE DNRC PREPARATION OF THIS INTERLOCUTORY DECREE AND RELATED MATERIALS CAN BE REVIEWED AT THE OFFICE LOCATIONS IDENTIFIED IN THE DOCUMENT ENTITLED "NOTICE OF ENTRY OF INTERLOCUTORY DECREE AND NOTICE OF AVAILABILITY."

SEE GENERAL FINDINGS OF FACT AND CONCLUSIONS OF LAW FOR FURTHER EXPLANATION OF YOUR CLAIMED WATER RIGHT. THESE FINDINGS CAN BE FOUND AS INDICATED IN THE DOCUMENT ENTITLED "NOTICE OF ENTRY OF INTERLOCUTORY DECREE AND NOTICE OF AVAILABILITY." IF YOU NEED OBJECTION FORMS, OR HAVE QUESTIONS ABOUT WATER COURT PROCEDURES OR CHANGES TO YOUR RIGHT, YOU CAN CONTACT THE WATER COURT BY CALLING 1-800-624-3270 (WITHIN MONTANA ONLY) OR 1-406-586-4364, OR BY WRITING TO P.O. BOX 1389, BOZEMAN, MT 59771-1389.

**INTERLOCUTORY DECREE
SMITH RIVER
BASIN 41J
ABSTRACT OF WATER RIGHT CLAIM**

IMPORTANT NOTICE

YOUR WATER RIGHT AS SHOWN ON THIS ABSTRACT MAY HAVE CHANGES FROM YOUR WATER RIGHT AS CLAIMED OR AMENDED. AN ASTERISK (*) HAS BEEN PLACED NEXT TO EACH ITEM CHANGED BY THE MONTANA WATER COURT OR BY THE DEPARTMENT OF NATURAL RESOURCES AND CONSERVATION (DNRC) DURING THE PREPARATION OF THIS INTERLOCUTORY DECREE. THESE CHANGES ARE AUTHORIZED BY THE MONTANA SUPREME COURT WATER RIGHT CLAIMS EXAMINATION RULES OR BY ORDER OF THE WATER COURT.

OBJECTIONS MAY BE FILED ACCORDING TO THE PROCEDURES OUTLINED IN THE DOCUMENT ENTITLED "NOTICE OF ENTRY OF INTERLOCUTORY DECREE AND NOTICE OF AVAILABILITY."

Water Right Number: 41J 30105966 STATEMENT OF CLAIM
Version: 1 -- ORIGINAL RIGHT
Status: ACTIVE

Owners: CASTLE MOUNTAIN RANCH INC
PO BOX 409
WHITE SULPHUR SPRINGS, MT 59645-0409

Priority Date: FEBRUARY 20, 1919

Type of Historical Right: USE

Purpose (Use): STOCK

Flow Rate: 35.00 GPM

***Volume:** THIS RIGHT INCLUDES THE AMOUNT OF WATER CONSUMPTIVELY USED FOR STOCKWATERING PURPOSES AT THE RATE OF 30 GALLONS PER DAY PER ANIMAL UNIT. ANIMAL UNITS SHALL BE BASED ON REASONABLE CARRYING CAPACITY AND HISTORICAL USE OF THE AREA SERVICED BY THIS WATER SOURCE.

***Source Name:** SPRING, UNNAMED TRIBUTARY OF TROUT CREEK

Source Type: GROUNDWATER

Point of Diversion and Means of Diversion:

<u>ID</u>	<u>Govt Lot</u>	<u>Qtr Sec</u>	<u>Sec</u>	<u>Twp</u>	<u>Rge</u>	<u>County</u>
1		NWSEW	20	10N	7E	MEAGHER

Period of Diversion: JANUARY 1 TO DECEMBER 31

Diversion Means: DEVELOPED SPRING

Period of Use: JANUARY 1 TO DECEMBER 31

Place of Use:

<u>ID</u>	<u>Acres</u>	<u>Govt Lot</u>	<u>Qtr Sec</u>	<u>Sec</u>	<u>Twp</u>	<u>Rge</u>	<u>County</u>
1			NWSEW	20	10N	7E	MEAGHER

Remarks:

THE FOLLOWING ISSUES WERE IDENTIFIED BY THE DNRC DURING ITS EXAMINATION OF THIS WATER RIGHT CLAIM.

THIS CLAIM NUMBER WAS NOT INCLUDED IN THE BASIN 41J DECREE ISSUED 12/16/2010.

A BETTER UNDERSTANDING OF YOUR CLAIMED WATER RIGHT CAN BE OBTAINED BY COMPARING YOUR RIGHT WITH OTHER CLAIMS IN THE BASIN. FOR EXAMPLE, COMPARE PRIORITY DATES, FLOW RATES, VOLUMES, OR ACRES IRRIGATED. ALSO, YOUR WATER RIGHT MAY BE SUBJECT TO WATER RIGHTS IN ADJOINING SUBBASINS OR BASINS AS WELL AS BEING SUBJECT TO OTHER RIGHTS ON YOUR SOURCE OF SUPPLY. FINALLY, YOUR WATER RIGHT MAY BE SUBJECT TO INDIAN RESERVED AND FEDERAL RESERVED WATER RIGHTS.

COMPLETE DETAILS REGARDING THE DNRC PREPARATION OF THIS INTERLOCUTORY DECREE AND RELATED MATERIALS CAN BE REVIEWED AT THE OFFICE LOCATIONS IDENTIFIED IN THE DOCUMENT ENTITLED "NOTICE OF ENTRY OF INTERLOCUTORY DECREE AND NOTICE OF AVAILABILITY."

SEE GENERAL FINDINGS OF FACT AND CONCLUSIONS OF LAW FOR FURTHER EXPLANATION OF YOUR CLAIMED WATER RIGHT. THESE FINDINGS CAN BE FOUND AS INDICATED IN THE DOCUMENT ENTITLED "NOTICE OF ENTRY OF INTERLOCUTORY DECREE AND NOTICE OF AVAILABILITY." IF YOU NEED OBJECTION FORMS, OR HAVE QUESTIONS ABOUT WATER COURT PROCEDURES OR CHANGES TO YOUR RIGHT, YOU CAN CONTACT THE WATER COURT BY CALLING 1-800-624-3270 (WITHIN MONTANA ONLY) OR 1-406-586-4364, OR BY WRITING TO P.O. BOX 1389, BOZEMAN, MT 59771-1389.

**INTERLOCUTORY DECREE
SMITH RIVER
BASIN 41J
ABSTRACT OF WATER RIGHT CLAIM**

IMPORTANT NOTICE

YOUR WATER RIGHT AS SHOWN ON THIS ABSTRACT MAY HAVE CHANGES FROM YOUR WATER RIGHT AS CLAIMED OR AMENDED. AN ASTERISK (*) HAS BEEN PLACED NEXT TO EACH ITEM CHANGED BY THE MONTANA WATER COURT OR BY THE DEPARTMENT OF NATURAL RESOURCES AND CONSERVATION (DNRC) DURING THE PREPARATION OF THIS INTERLOCUTORY DECREE. THESE CHANGES ARE AUTHORIZED BY THE MONTANA SUPREME COURT WATER RIGHT CLAIMS EXAMINATION RULES OR BY ORDER OF THE WATER COURT.

OBJECTIONS MAY BE FILED ACCORDING TO THE PROCEDURES OUTLINED IN THE DOCUMENT ENTITLED "NOTICE OF ENTRY OF INTERLOCUTORY DECREE AND NOTICE OF AVAILABILITY."

Water Right Number: 41J 30105967 STATEMENT OF CLAIM

Version: 1 -- ORIGINAL RIGHT

Status: ACTIVE

Owners: CASTLE MOUNTAIN RANCH INC
PO BOX 409
WHITE SULPHUR SPRINGS, MT 59645-0409

Priority Date: MARCH 12, 1920

Type of Historical Right: USE

Purpose (Use): STOCK

Flow Rate: 35.00 GPM

***Volume:** THIS RIGHT INCLUDES THE AMOUNT OF WATER CONSUMPTIVELY USED FOR STOCKWATERING PURPOSES AT THE RATE OF 30 GALLONS PER DAY PER ANIMAL UNIT. ANIMAL UNITS SHALL BE BASED ON REASONABLE CARRYING CAPACITY AND HISTORICAL USE OF THE AREA SERVICED BY THIS WATER SOURCE.

***Source Name:** SPRING, UNNAMED TRIBUTARY OF TROUT CREEK

Source Type: GROUNDWATER

Point of Diversion and Means of Diversion:

<u>ID</u>	<u>Govt Lot</u>	<u>Qtr Sec</u>	<u>Sec</u>	<u>Twp</u>	<u>Rge</u>	<u>County</u>
1		NENWSW	20	10N	7E	MEAGHER

Period of Diversion: JANUARY 1 TO DECEMBER 31

Diversion Means: DEVELOPED SPRING

Period of Use: JANUARY 1 TO DECEMBER 31

Place of Use:

<u>ID</u>	<u>Acres</u>	<u>Govt Lot</u>	<u>Qtr Sec</u>	<u>Sec</u>	<u>Twp</u>	<u>Rge</u>	<u>County</u>
1			NENWSW	20	10N	7E	MEAGHER

Remarks:

THE FOLLOWING ISSUES WERE IDENTIFIED BY THE DNRC DURING ITS EXAMINATION OF THIS WATER RIGHT CLAIM.

THIS CLAIM NUMBER WAS NOT INCLUDED IN THE BASIN 41J DECREE ISSUED 12/16/2010.

A BETTER UNDERSTANDING OF YOUR CLAIMED WATER RIGHT CAN BE OBTAINED BY COMPARING YOUR RIGHT WITH OTHER CLAIMS IN THE BASIN. FOR EXAMPLE, COMPARE PRIORITY DATES, FLOW RATES, VOLUMES, OR ACRES IRRIGATED. ALSO, YOUR WATER RIGHT MAY BE SUBJECT TO WATER RIGHTS IN ADJOINING SUBBASINS OR BASINS AS WELL AS BEING SUBJECT TO OTHER RIGHTS ON YOUR SOURCE OF SUPPLY. FINALLY, YOUR WATER RIGHT MAY BE SUBJECT TO INDIAN RESERVED AND FEDERAL RESERVED WATER RIGHTS.

COMPLETE DETAILS REGARDING THE DNRC PREPARATION OF THIS INTERLOCUTORY DECREE AND RELATED MATERIALS CAN BE REVIEWED AT THE OFFICE LOCATIONS IDENTIFIED IN THE DOCUMENT ENTITLED "NOTICE OF ENTRY OF INTERLOCUTORY DECREE AND NOTICE OF AVAILABILITY."

SEE GENERAL FINDINGS OF FACT AND CONCLUSIONS OF LAW FOR FURTHER EXPLANATION OF YOUR CLAIMED WATER RIGHT. THESE FINDINGS CAN BE FOUND AS INDICATED IN THE DOCUMENT ENTITLED "NOTICE OF ENTRY OF INTERLOCUTORY DECREE AND NOTICE OF AVAILABILITY." IF YOU NEED OBJECTION FORMS, OR HAVE QUESTIONS ABOUT WATER COURT PROCEDURES OR CHANGES TO YOUR RIGHT, YOU CAN CONTACT THE WATER COURT BY CALLING 1-800-624-3270 (WITHIN MONTANA ONLY) OR 1-406-586-4364, OR BY WRITING TO P.O. BOX 1389, BOZEMAN, MT 59771-1389.

**INTERLOCUTORY DECREE
SMITH RIVER
BASIN 41J
ABSTRACT OF WATER RIGHT CLAIM**

IMPORTANT NOTICE

YOUR WATER RIGHT AS SHOWN ON THIS ABSTRACT MAY HAVE CHANGES FROM YOUR WATER RIGHT AS CLAIMED OR AMENDED. AN ASTERISK (*) HAS BEEN PLACED NEXT TO EACH ITEM CHANGED BY THE MONTANA WATER COURT OR BY THE DEPARTMENT OF NATURAL RESOURCES AND CONSERVATION (DNRC) DURING THE PREPARATION OF THIS INTERLOCUTORY DECREE. THESE CHANGES ARE AUTHORIZED BY THE MONTANA SUPREME COURT WATER RIGHT CLAIMS EXAMINATION RULES OR BY ORDER OF THE WATER COURT.

OBJECTIONS MAY BE FILED ACCORDING TO THE PROCEDURES OUTLINED IN THE DOCUMENT ENTITLED "NOTICE OF ENTRY OF INTERLOCUTORY DECREE AND NOTICE OF AVAILABILITY."

Water Right Number: 41J 30105968 STATEMENT OF CLAIM
Version: 1 -- ORIGINAL RIGHT
Status: ACTIVE

Owners: CASTLE MOUNTAIN RANCH INC
PO BOX 409
WHITE SULPHUR SPRINGS, MT 59645-0409

Priority Date: OCTOBER 31, 1903

Type of Historical Right: USE

Purpose (Use): STOCK

Flow Rate: 35.00 GPM

***Volume:** THIS RIGHT INCLUDES THE AMOUNT OF WATER CONSUMPTIVELY USED FOR STOCKWATERING PURPOSES AT THE RATE OF 30 GALLONS PER DAY PER ANIMAL UNIT. ANIMAL UNITS SHALL BE BASED ON REASONABLE CARRYING CAPACITY AND HISTORICAL USE OF THE AREA SERVICED BY THIS WATER SOURCE.

***Source Name:** SPRING, UNNAMED TRIBUTARY OF TROUT CREEK

Source Type: GROUNDWATER

***Point of Diversion and Means of Diversion:**

<u>ID</u>	<u>Govt Lot</u>	<u>Qtr Sec</u>	<u>Sec</u>	<u>Twp</u>	<u>Rge</u>	<u>County</u>
1		NENENE	19	10N	7E	MEAGHER

Period of Diversion: JANUARY 1 TO DECEMBER 31

Diversion Means: DEVELOPED SPRING

Period of Use: JANUARY 1 TO DECEMBER 31

***Place of Use:**

<u>ID</u>	<u>Acres</u>	<u>Govt Lot</u>	<u>Qtr Sec</u>	<u>Sec</u>	<u>Twp</u>	<u>Rge</u>	<u>County</u>
1			NENENE	19	10N	7E	MEAGHER

Remarks:

THE FOLLOWING ISSUES WERE IDENTIFIED BY THE DNRC DURING ITS EXAMINATION OF THIS WATER RIGHT CLAIM.

THIS CLAIM NUMBER WAS NOT INCLUDED IN THE BASIN 41J DECREE ISSUED 12/16/2010.

A BETTER UNDERSTANDING OF YOUR CLAIMED WATER RIGHT CAN BE OBTAINED BY COMPARING YOUR RIGHT WITH OTHER CLAIMS IN THE BASIN. FOR EXAMPLE, COMPARE PRIORITY DATES, FLOW RATES, VOLUMES, OR ACRES IRRIGATED. ALSO, YOUR WATER RIGHT MAY BE SUBJECT TO WATER RIGHTS IN ADJOINING SUBBASINS OR BASINS AS WELL AS BEING SUBJECT TO OTHER RIGHTS ON YOUR SOURCE OF SUPPLY. FINALLY, YOUR WATER RIGHT MAY BE SUBJECT TO INDIAN RESERVED AND FEDERAL RESERVED WATER RIGHTS.

COMPLETE DETAILS REGARDING THE DNRC PREPARATION OF THIS INTERLOCUTORY DECREE AND RELATED MATERIALS CAN BE REVIEWED AT THE OFFICE LOCATIONS IDENTIFIED IN THE DOCUMENT ENTITLED "NOTICE OF ENTRY OF INTERLOCUTORY DECREE AND NOTICE OF AVAILABILITY."

SEE GENERAL FINDINGS OF FACT AND CONCLUSIONS OF LAW FOR FURTHER EXPLANATION OF YOUR CLAIMED WATER RIGHT. THESE FINDINGS CAN BE FOUND AS INDICATED IN THE DOCUMENT ENTITLED "NOTICE OF ENTRY OF INTERLOCUTORY DECREE AND NOTICE OF AVAILABILITY." IF YOU NEED OBJECTION FORMS, OR HAVE QUESTIONS ABOUT WATER COURT PROCEDURES OR CHANGES TO YOUR RIGHT, YOU CAN CONTACT THE WATER COURT BY CALLING 1-800-624-3270 (WITHIN MONTANA ONLY) OR 1-406-586-4364, OR BY WRITING TO P.O. BOX 1389, BOZEMAN, MT 59771-1389.

**INTERLOCUTORY DECREE
SMITH RIVER
BASIN 41J
ABSTRACT OF WATER RIGHT CLAIM**

IMPORTANT NOTICE

YOUR WATER RIGHT AS SHOWN ON THIS ABSTRACT MAY HAVE CHANGES FROM YOUR WATER RIGHT AS CLAIMED OR AMENDED. AN ASTERISK (*) HAS BEEN PLACED NEXT TO EACH ITEM CHANGED BY THE MONTANA WATER COURT OR BY THE DEPARTMENT OF NATURAL RESOURCES AND CONSERVATION (DNRC) DURING THE PREPARATION OF THIS INTERLOCUTORY DECREE. THESE CHANGES ARE AUTHORIZED BY THE MONTANA SUPREME COURT WATER RIGHT CLAIMS EXAMINATION RULES OR BY ORDER OF THE WATER COURT.

OBJECTIONS MAY BE FILED ACCORDING TO THE PROCEDURES OUTLINED IN THE DOCUMENT ENTITLED "NOTICE OF ENTRY OF INTERLOCUTORY DECREE AND NOTICE OF AVAILABILITY."

Water Right Number: 41J 30105969 STATEMENT OF CLAIM

Version: 1 -- ORIGINAL RIGHT

Status: ACTIVE

Owners: CASTLE MOUNTAIN RANCH INC
PO BOX 409
WHITE SULPHUR SPRINGS, MT 59645-0409

Priority Date: OCTOBER 31, 1903

Type of Historical Right: USE

Purpose (Use): STOCK

Flow Rate: 35.00 GPM

***Volume:** THIS RIGHT INCLUDES THE AMOUNT OF WATER CONSUMPTIVELY USED FOR STOCKWATERING PURPOSES AT THE RATE OF 30 GALLONS PER DAY PER ANIMAL UNIT. ANIMAL UNITS SHALL BE BASED ON REASONABLE CARRYING CAPACITY AND HISTORICAL USE OF THE AREA SERVICED BY THIS WATER SOURCE.

***Source Name:** SPRING, UNNAMED TRIBUTARY OF TROUT CREEK

Source Type: GROUNDWATER

Point of Diversion and Means of Diversion:

<u>ID</u>	<u>Govt Lot</u>	<u>Qtr Sec</u>	<u>Sec</u>	<u>Twp</u>	<u>Rge</u>	<u>County</u>
1		SWSENW	17	10N	7E	MEAGHER

Period of Diversion: JANUARY 1 TO DECEMBER 31

Diversion Means: DEVELOPED SPRING

Period of Use: JANUARY 1 TO DECEMBER 31

Place of Use:

<u>ID</u>	<u>Acres</u>	<u>Govt Lot</u>	<u>Qtr Sec</u>	<u>Sec</u>	<u>Twp</u>	<u>Rge</u>	<u>County</u>
1			SWSENW	17	10N	7E	MEAGHER

Remarks:

THE FOLLOWING ISSUES WERE IDENTIFIED BY THE DNRC DURING ITS EXAMINATION OF THIS WATER RIGHT CLAIM.

THIS CLAIM NUMBER WAS NOT INCLUDED IN THE BASIN 41J DECREE ISSUED 12/16/2010.

A BETTER UNDERSTANDING OF YOUR CLAIMED WATER RIGHT CAN BE OBTAINED BY COMPARING YOUR RIGHT WITH OTHER CLAIMS IN THE BASIN. FOR EXAMPLE, COMPARE PRIORITY DATES, FLOW RATES, VOLUMES, OR ACRES IRRIGATED. ALSO, YOUR WATER RIGHT MAY BE SUBJECT TO WATER RIGHTS IN ADJOINING SUBBASINS OR BASINS AS WELL AS BEING SUBJECT TO OTHER RIGHTS ON YOUR SOURCE OF SUPPLY. FINALLY, YOUR WATER RIGHT MAY BE SUBJECT TO INDIAN RESERVED AND FEDERAL RESERVED WATER RIGHTS.

COMPLETE DETAILS REGARDING THE DNRC PREPARATION OF THIS INTERLOCUTORY DECREE AND RELATED MATERIALS CAN BE REVIEWED AT THE OFFICE LOCATIONS IDENTIFIED IN THE DOCUMENT ENTITLED "NOTICE OF ENTRY OF INTERLOCUTORY DECREE AND NOTICE OF AVAILABILITY."

SEE GENERAL FINDINGS OF FACT AND CONCLUSIONS OF LAW FOR FURTHER EXPLANATION OF YOUR CLAIMED WATER RIGHT. THESE FINDINGS CAN BE FOUND AS INDICATED IN THE DOCUMENT ENTITLED "NOTICE OF ENTRY OF INTERLOCUTORY DECREE AND NOTICE OF AVAILABILITY." IF YOU NEED OBJECTION FORMS, OR HAVE QUESTIONS ABOUT WATER COURT PROCEDURES OR CHANGES TO YOUR RIGHT, YOU CAN CONTACT THE WATER COURT BY CALLING 1-800-624-3270 (WITHIN MONTANA ONLY) OR 1-406-586-4364, OR BY WRITING TO P.O. BOX 1389, BOZEMAN, MT 59771-1389.

**INTERLOCUTORY DECREE
SMITH RIVER
BASIN 41J
ABSTRACT OF WATER RIGHT CLAIM**

IMPORTANT NOTICE

YOUR WATER RIGHT AS SHOWN ON THIS ABSTRACT MAY HAVE CHANGES FROM YOUR WATER RIGHT AS CLAIMED OR AMENDED. AN ASTERISK (*) HAS BEEN PLACED NEXT TO EACH ITEM CHANGED BY THE MONTANA WATER COURT OR BY THE DEPARTMENT OF NATURAL RESOURCES AND CONSERVATION (DNRC) DURING THE PREPARATION OF THIS INTERLOCUTORY DECREE. THESE CHANGES ARE AUTHORIZED BY THE MONTANA SUPREME COURT WATER RIGHT CLAIMS EXAMINATION RULES OR BY ORDER OF THE WATER COURT.

OBJECTIONS MAY BE FILED ACCORDING TO THE PROCEDURES OUTLINED IN THE DOCUMENT ENTITLED "NOTICE OF ENTRY OF INTERLOCUTORY DECREE AND NOTICE OF AVAILABILITY."

Water Right Number: 41J 30105972 STATEMENT OF CLAIM

Version: 1 -- ORIGINAL RIGHT

Status: ACTIVE

Owners: CASTLE MOUNTAIN RANCH INC
PO BOX 409
WHITE SULPHUR SPRINGS, MT 59645-0409

Priority Date: OCTOBER 31, 1903

Type of Historical Right: USE

Purpose (Use): STOCK

Flow Rate: 35.00 GPM

***Volume:** THIS RIGHT INCLUDES THE AMOUNT OF WATER CONSUMPTIVELY USED FOR STOCKWATERING PURPOSES AT THE RATE OF 30 GALLONS PER DAY PER ANIMAL UNIT. ANIMAL UNITS SHALL BE BASED ON REASONABLE CARRYING CAPACITY AND HISTORICAL USE OF THE AREA SERVICED BY THIS WATER SOURCE.

***Source Name:** SPRING, UNNAMED TRIBUTARY OF TROUT CREEK

Source Type: GROUNDWATER

Point of Diversion and Means of Diversion:

<u>ID</u>	<u>Govt Lot</u>	<u>Qtr Sec</u>	<u>Sec</u>	<u>Twp</u>	<u>Rge</u>	<u>County</u>
1		SENWSE	17	10N	7E	MEAGHER

Period of Diversion: JANUARY 1 TO DECEMBER 31

Diversion Means: DEVELOPED SPRING

Period of Use: JANUARY 1 TO DECEMBER 31

Place of Use:

<u>ID</u>	<u>Acres</u>	<u>Govt Lot</u>	<u>Qtr Sec</u>	<u>Sec</u>	<u>Twp</u>	<u>Rge</u>	<u>County</u>
1			SENWSE	17	10N	7E	MEAGHER

Remarks:

THE FOLLOWING ISSUES WERE IDENTIFIED BY THE DNRC DURING ITS EXAMINATION OF THIS WATER RIGHT CLAIM.

THIS CLAIM NUMBER WAS NOT INCLUDED IN THE BASIN 41J DECREE ISSUED 12/16/2010.

A BETTER UNDERSTANDING OF YOUR CLAIMED WATER RIGHT CAN BE OBTAINED BY COMPARING YOUR RIGHT WITH OTHER CLAIMS IN THE BASIN. FOR EXAMPLE, COMPARE PRIORITY DATES, FLOW RATES, VOLUMES, OR ACRES IRRIGATED. ALSO, YOUR WATER RIGHT MAY BE SUBJECT TO WATER RIGHTS IN ADJOINING SUBBASINS OR BASINS AS WELL AS BEING SUBJECT TO OTHER RIGHTS ON YOUR SOURCE OF SUPPLY. FINALLY, YOUR WATER RIGHT MAY BE SUBJECT TO INDIAN RESERVED AND FEDERAL RESERVED WATER RIGHTS.

COMPLETE DETAILS REGARDING THE DNRC PREPARATION OF THIS INTERLOCUTORY DECREE AND RELATED MATERIALS CAN BE REVIEWED AT THE OFFICE LOCATIONS IDENTIFIED IN THE DOCUMENT ENTITLED "NOTICE OF ENTRY OF INTERLOCUTORY DECREE AND NOTICE OF AVAILABILITY."

SEE GENERAL FINDINGS OF FACT AND CONCLUSIONS OF LAW FOR FURTHER EXPLANATION OF YOUR CLAIMED WATER RIGHT. THESE FINDINGS CAN BE FOUND AS INDICATED IN THE DOCUMENT ENTITLED "NOTICE OF ENTRY OF INTERLOCUTORY DECREE AND NOTICE OF AVAILABILITY." IF YOU NEED OBJECTION FORMS, OR HAVE QUESTIONS ABOUT WATER COURT PROCEDURES OR CHANGES TO YOUR RIGHT, YOU CAN CONTACT THE WATER COURT BY CALLING 1-800-624-3270 (WITHIN MONTANA ONLY) OR 1-406-586-4364, OR BY WRITING TO P.O. BOX 1389, BOZEMAN, MT 59771-1389.

**INTERLOCUTORY DECREE
SMITH RIVER
BASIN 41J
ABSTRACT OF WATER RIGHT CLAIM**

IMPORTANT NOTICE

YOUR WATER RIGHT AS SHOWN ON THIS ABSTRACT MAY HAVE CHANGES FROM YOUR WATER RIGHT AS CLAIMED OR AMENDED. AN ASTERISK (*) HAS BEEN PLACED NEXT TO EACH ITEM CHANGED BY THE MONTANA WATER COURT OR BY THE DEPARTMENT OF NATURAL RESOURCES AND CONSERVATION (DNRC) DURING THE PREPARATION OF THIS INTERLOCUTORY DECREE. THESE CHANGES ARE AUTHORIZED BY THE MONTANA SUPREME COURT WATER RIGHT CLAIMS EXAMINATION RULES OR BY ORDER OF THE WATER COURT.

OBJECTIONS MAY BE FILED ACCORDING TO THE PROCEDURES OUTLINED IN THE DOCUMENT ENTITLED "NOTICE OF ENTRY OF INTERLOCUTORY DECREE AND NOTICE OF AVAILABILITY."

Water Right Number: 41J 30105973 STATEMENT OF CLAIM

Version: 1 -- ORIGINAL RIGHT

Status: ACTIVE

Owners: CASTLE MOUNTAIN RANCH INC
PO BOX 409
WHITE SULPHUR SPRINGS, MT 59645-0409

Priority Date: OCTOBER 31, 1903

Type of Historical Right: USE

Purpose (Use): STOCK

Flow Rate: 35.00 GPM

***Volume:** THIS RIGHT INCLUDES THE AMOUNT OF WATER CONSUMPTIVELY USED FOR STOCKWATERING PURPOSES AT THE RATE OF 30 GALLONS PER DAY PER ANIMAL UNIT. ANIMAL UNITS SHALL BE BASED ON REASONABLE CARRYING CAPACITY AND HISTORICAL USE OF THE AREA SERVICED BY THIS WATER SOURCE.

***Source Name:** SPRING, UNNAMED TRIBUTARY OF TROUT CREEK

Source Type: GROUNDWATER

Point of Diversion and Means of Diversion:

<u>ID</u>	<u>Govt Lot</u>	<u>Qtr Sec</u>	<u>Sec</u>	<u>Twp</u>	<u>Rge</u>	<u>County</u>
1		NENENW	17	10N	7E	MEAGHER

Period of Diversion: JANUARY 1 TO DECEMBER 31

Diversion Means: DEVELOPED SPRING

Period of Use: JANUARY 1 TO DECEMBER 31

Place of Use:

<u>ID</u>	<u>Acres</u>	<u>Govt Lot</u>	<u>Qtr Sec</u>	<u>Sec</u>	<u>Twp</u>	<u>Rge</u>	<u>County</u>
1			NENENW	17	10N	7E	MEAGHER

Remarks:

THE FOLLOWING ISSUES WERE IDENTIFIED BY THE DNRC DURING ITS EXAMINATION OF THIS WATER RIGHT CLAIM.

THIS CLAIM NUMBER WAS NOT INCLUDED IN THE BASIN 41J DECREE ISSUED 12/16/2010.

A BETTER UNDERSTANDING OF YOUR CLAIMED WATER RIGHT CAN BE OBTAINED BY COMPARING YOUR RIGHT WITH OTHER CLAIMS IN THE BASIN. FOR EXAMPLE, COMPARE PRIORITY DATES, FLOW RATES, VOLUMES, OR ACRES IRRIGATED. ALSO, YOUR WATER RIGHT MAY BE SUBJECT TO WATER RIGHTS IN ADJOINING SUBBASINS OR BASINS AS WELL AS BEING SUBJECT TO OTHER RIGHTS ON YOUR SOURCE OF SUPPLY. FINALLY, YOUR WATER RIGHT MAY BE SUBJECT TO INDIAN RESERVED AND FEDERAL RESERVED WATER RIGHTS.

COMPLETE DETAILS REGARDING THE DNRC PREPARATION OF THIS INTERLOCUTORY DECREE AND RELATED MATERIALS CAN BE REVIEWED AT THE OFFICE LOCATIONS IDENTIFIED IN THE DOCUMENT ENTITLED "NOTICE OF ENTRY OF INTERLOCUTORY DECREE AND NOTICE OF AVAILABILITY."

SEE GENERAL FINDINGS OF FACT AND CONCLUSIONS OF LAW FOR FURTHER EXPLANATION OF YOUR CLAIMED WATER RIGHT. THESE FINDINGS CAN BE FOUND AS INDICATED IN THE DOCUMENT ENTITLED "NOTICE OF ENTRY OF INTERLOCUTORY DECREE AND NOTICE OF AVAILABILITY." IF YOU NEED OBJECTION FORMS, OR HAVE QUESTIONS ABOUT WATER COURT PROCEDURES OR CHANGES TO YOUR RIGHT, YOU CAN CONTACT THE WATER COURT BY CALLING 1-800-624-3270 (WITHIN MONTANA ONLY) OR 1-406-586-4364, OR BY WRITING TO P.O. BOX 1389, BOZEMAN, MT 59771-1389.

**INTERLOCUTORY DECREE
SMITH RIVER
BASIN 41J
ABSTRACT OF WATER RIGHT CLAIM**

IMPORTANT NOTICE

YOUR WATER RIGHT AS SHOWN ON THIS ABSTRACT MAY HAVE CHANGES FROM YOUR WATER RIGHT AS CLAIMED OR AMENDED. AN ASTERISK (*) HAS BEEN PLACED NEXT TO EACH ITEM CHANGED BY THE MONTANA WATER COURT OR BY THE DEPARTMENT OF NATURAL RESOURCES AND CONSERVATION (DNRC) DURING THE PREPARATION OF THIS INTERLOCUTORY DECREE. THESE CHANGES ARE AUTHORIZED BY THE MONTANA SUPREME COURT WATER RIGHT CLAIMS EXAMINATION RULES OR BY ORDER OF THE WATER COURT.

OBJECTIONS MAY BE FILED ACCORDING TO THE PROCEDURES OUTLINED IN THE DOCUMENT ENTITLED "NOTICE OF ENTRY OF INTERLOCUTORY DECREE AND NOTICE OF AVAILABILITY."

Water Right Number: 41J 30105974 STATEMENT OF CLAIM

Version: 1 -- ORIGINAL RIGHT

Status: ACTIVE

Owners: CASTLE MOUNTAIN RANCH INC
PO BOX 409
WHITE SULPHUR SPRINGS, MT 59645-0409

Priority Date: OCTOBER 31, 1903

Type of Historical Right: USE

Purpose (Use): STOCK

Flow Rate: 35.00 GPM

***Volume:** THIS RIGHT INCLUDES THE AMOUNT OF WATER CONSUMPTIVELY USED FOR STOCKWATERING PURPOSES AT THE RATE OF 30 GALLONS PER DAY PER ANIMAL UNIT. ANIMAL UNITS SHALL BE BASED ON REASONABLE CARRYING CAPACITY AND HISTORICAL USE OF THE AREA SERVICED BY THIS WATER SOURCE.

***Source Name:** SPRING, UNNAMED TRIBUTARY OF TROUT CREEK

Source Type: GROUNDWATER

Point of Diversion and Means of Diversion:

<u>ID</u>	<u>Govt Lot</u>	<u>Qtr Sec</u>	<u>Sec</u>	<u>Twp</u>	<u>Rge</u>	<u>County</u>
1		NESWNW	15	10N	7E	MEAGHER

Period of Diversion: JANUARY 1 TO DECEMBER 31

Diversion Means: DEVELOPED SPRING

Period of Use: JANUARY 1 TO DECEMBER 31

Place of Use:

<u>ID</u>	<u>Acres</u>	<u>Govt Lot</u>	<u>Qtr Sec</u>	<u>Sec</u>	<u>Twp</u>	<u>Rge</u>	<u>County</u>
1			NESWNW	15	10N	7E	MEAGHER

Remarks:

THE FOLLOWING ISSUES WERE IDENTIFIED BY THE DNRC DURING ITS EXAMINATION OF THIS WATER RIGHT CLAIM.

THIS CLAIM NUMBER WAS NOT INCLUDED IN THE BASIN 41J DECREE ISSUED 12/16/2010.

A BETTER UNDERSTANDING OF YOUR CLAIMED WATER RIGHT CAN BE OBTAINED BY COMPARING YOUR RIGHT WITH OTHER CLAIMS IN THE BASIN. FOR EXAMPLE, COMPARE PRIORITY DATES, FLOW RATES, VOLUMES, OR ACRES IRRIGATED. ALSO, YOUR WATER RIGHT MAY BE SUBJECT TO WATER RIGHTS IN ADJOINING SUBBASINS OR BASINS AS WELL AS BEING SUBJECT TO OTHER RIGHTS ON YOUR SOURCE OF SUPPLY. FINALLY, YOUR WATER RIGHT MAY BE SUBJECT TO INDIAN RESERVED AND FEDERAL RESERVED WATER RIGHTS.

COMPLETE DETAILS REGARDING THE DNRC PREPARATION OF THIS INTERLOCUTORY DECREE AND RELATED MATERIALS CAN BE REVIEWED AT THE OFFICE LOCATIONS IDENTIFIED IN THE DOCUMENT ENTITLED "NOTICE OF ENTRY OF INTERLOCUTORY DECREE AND NOTICE OF AVAILABILITY."

SEE GENERAL FINDINGS OF FACT AND CONCLUSIONS OF LAW FOR FURTHER EXPLANATION OF YOUR CLAIMED WATER RIGHT. THESE FINDINGS CAN BE FOUND AS INDICATED IN THE DOCUMENT ENTITLED "NOTICE OF ENTRY OF INTERLOCUTORY DECREE AND NOTICE OF AVAILABILITY." IF YOU NEED OBJECTION FORMS, OR HAVE QUESTIONS ABOUT WATER COURT PROCEDURES OR CHANGES TO YOUR RIGHT, YOU CAN CONTACT THE WATER COURT BY CALLING 1-800-624-3270 (WITHIN MONTANA ONLY) OR 1-406-586-4364, OR BY WRITING TO P.O. BOX 1389, BOZEMAN, MT 59771-1389.

**INTERLOCUTORY DECREE
SMITH RIVER
BASIN 41J
ABSTRACT OF WATER RIGHT CLAIM**

IMPORTANT NOTICE

YOUR WATER RIGHT AS SHOWN ON THIS ABSTRACT MAY HAVE CHANGES FROM YOUR WATER RIGHT AS CLAIMED OR AMENDED. AN ASTERISK (*) HAS BEEN PLACED NEXT TO EACH ITEM CHANGED BY THE MONTANA WATER COURT OR BY THE DEPARTMENT OF NATURAL RESOURCES AND CONSERVATION (DNRC) DURING THE PREPARATION OF THIS INTERLOCUTORY DECREE. THESE CHANGES ARE AUTHORIZED BY THE MONTANA SUPREME COURT WATER RIGHT CLAIMS EXAMINATION RULES OR BY ORDER OF THE WATER COURT.

OBJECTIONS MAY BE FILED ACCORDING TO THE PROCEDURES OUTLINED IN THE DOCUMENT ENTITLED "NOTICE OF ENTRY OF INTERLOCUTORY DECREE AND NOTICE OF AVAILABILITY."

Water Right Number: 41J 30105975 STATEMENT OF CLAIM

Version: 1 -- ORIGINAL RIGHT

Status: ACTIVE

Owners: CASTLE MOUNTAIN RANCH INC
PO BOX 409
WHITE SULPHUR SPRINGS, MT 59645-0409

Priority Date: OCTOBER 31, 1903

Type of Historical Right: USE

Purpose (Use): STOCK

Flow Rate: 35.00 GPM

***Volume:** THIS RIGHT INCLUDES THE AMOUNT OF WATER CONSUMPTIVELY USED FOR STOCKWATERING PURPOSES AT THE RATE OF 30 GALLONS PER DAY PER ANIMAL UNIT. ANIMAL UNITS SHALL BE BASED ON REASONABLE CARRYING CAPACITY AND HISTORICAL USE OF THE AREA SERVICED BY THIS WATER SOURCE.

***Source Name:** UNNAMED TRIBUTARY OF TROUT CREEK

Source Type: GROUNDWATER

Point of Diversion and Means of Diversion:

<u>ID</u>	<u>Govt Lot</u>	<u>Qtr Sec</u>	<u>Sec</u>	<u>Twp</u>	<u>Rge</u>	<u>County</u>
1		NWNESE	15	10N	7E	MEAGHER

Period of Diversion: JANUARY 1 TO DECEMBER 31

Diversion Means: DEVELOPED SPRING

Period of Use: JANUARY 1 TO DECEMBER 31

Place of Use:

<u>ID</u>	<u>Acres</u>	<u>Govt Lot</u>	<u>Qtr Sec</u>	<u>Sec</u>	<u>Twp</u>	<u>Rge</u>	<u>County</u>
1			NWNESE	15	10N	7E	MEAGHER

Remarks:

THE FOLLOWING ISSUES WERE IDENTIFIED BY THE DNRC DURING ITS EXAMINATION OF THIS WATER RIGHT CLAIM.

THIS CLAIM NUMBER WAS NOT INCLUDED IN THE BASIN 41J DECREE ISSUED 12/16/2010.

A BETTER UNDERSTANDING OF YOUR CLAIMED WATER RIGHT CAN BE OBTAINED BY COMPARING YOUR RIGHT WITH OTHER CLAIMS IN THE BASIN. FOR EXAMPLE, COMPARE PRIORITY DATES, FLOW RATES, VOLUMES, OR ACRES IRRIGATED. ALSO, YOUR WATER RIGHT MAY BE SUBJECT TO WATER RIGHTS IN ADJOINING SUBBASINS OR BASINS AS WELL AS BEING SUBJECT TO OTHER RIGHTS ON YOUR SOURCE OF SUPPLY. FINALLY, YOUR WATER RIGHT MAY BE SUBJECT TO INDIAN RESERVED AND FEDERAL RESERVED WATER RIGHTS.

COMPLETE DETAILS REGARDING THE DNRC PREPARATION OF THIS INTERLOCUTORY DECREE AND RELATED MATERIALS CAN BE REVIEWED AT THE OFFICE LOCATIONS IDENTIFIED IN THE DOCUMENT ENTITLED "NOTICE OF ENTRY OF INTERLOCUTORY DECREE AND NOTICE OF AVAILABILITY."

SEE GENERAL FINDINGS OF FACT AND CONCLUSIONS OF LAW FOR FURTHER EXPLANATION OF YOUR CLAIMED WATER RIGHT. THESE FINDINGS CAN BE FOUND AS INDICATED IN THE DOCUMENT ENTITLED "NOTICE OF ENTRY OF INTERLOCUTORY DECREE AND NOTICE OF AVAILABILITY." IF YOU NEED OBJECTION FORMS, OR HAVE QUESTIONS ABOUT WATER COURT PROCEDURES OR CHANGES TO YOUR RIGHT, YOU CAN CONTACT THE WATER COURT BY CALLING 1-800-624-3270 (WITHIN MONTANA ONLY) OR 1-406-586-4364, OR BY WRITING TO P.O. BOX 1389, BOZEMAN, MT 59771-1389.

**INTERLOCUTORY DECREE
SMITH RIVER
BASIN 41J
ABSTRACT OF WATER RIGHT CLAIM**

IMPORTANT NOTICE

YOUR WATER RIGHT AS SHOWN ON THIS ABSTRACT MAY HAVE CHANGES FROM YOUR WATER RIGHT AS CLAIMED OR AMENDED. AN ASTERISK (*) HAS BEEN PLACED NEXT TO EACH ITEM CHANGED BY THE MONTANA WATER COURT OR BY THE DEPARTMENT OF NATURAL RESOURCES AND CONSERVATION (DNRC) DURING THE PREPARATION OF THIS INTERLOCUTORY DECREE. THESE CHANGES ARE AUTHORIZED BY THE MONTANA SUPREME COURT WATER RIGHT CLAIMS EXAMINATION RULES OR BY ORDER OF THE WATER COURT.

OBJECTIONS MAY BE FILED ACCORDING TO THE PROCEDURES OUTLINED IN THE DOCUMENT ENTITLED "NOTICE OF ENTRY OF INTERLOCUTORY DECREE AND NOTICE OF AVAILABILITY."

Water Right Number: 41J 30105976 STATEMENT OF CLAIM

Version: 1 -- ORIGINAL RIGHT

Status: ACTIVE

Owners: CASTLE MOUNTAIN RANCH INC
PO BOX 409
WHITE SULPHUR SPRINGS, MT 59645-0409

Priority Date: OCTOBER 31, 1903

Type of Historical Right: USE

Purpose (Use): STOCK

Flow Rate: 35.00 GPM

***Volume:** THIS RIGHT INCLUDES THE AMOUNT OF WATER CONSUMPTIVELY USED FOR STOCKWATERING PURPOSES AT THE RATE OF 30 GALLONS PER DAY PER ANIMAL UNIT. ANIMAL UNITS SHALL BE BASED ON REASONABLE CARRYING CAPACITY AND HISTORICAL USE OF THE AREA SERVICED BY THIS WATER SOURCE.

***Source Name:** SPRING, UNNAMED TRIBUTARY OF TROUT CREEK

Source Type: GROUNDWATER

Point of Diversion and Means of Diversion:

<u>ID</u>	<u>Govt Lot</u>	<u>Qtr Sec</u>	<u>Sec</u>	<u>Twp</u>	<u>Rge</u>	<u>County</u>
1		NWNWNW	15	10N	7E	MEAGHER

Period of Diversion: JANUARY 1 TO DECEMBER 31

Diversion Means: DEVELOPED SPRING

Period of Use: JANUARY 1 TO DECEMBER 31

Place of Use:

<u>ID</u>	<u>Acres</u>	<u>Govt Lot</u>	<u>Qtr Sec</u>	<u>Sec</u>	<u>Twp</u>	<u>Rge</u>	<u>County</u>
1			NWNWNW	15	10N	7E	MEAGHER

Remarks:

THE FOLLOWING ISSUES WERE IDENTIFIED BY THE DNRC DURING ITS EXAMINATION OF THIS WATER RIGHT CLAIM.

THIS CLAIM NUMBER WAS NOT INCLUDED IN THE BASIN 41J DECREE ISSUED 12/16/2010.

A BETTER UNDERSTANDING OF YOUR CLAIMED WATER RIGHT CAN BE OBTAINED BY COMPARING YOUR RIGHT WITH OTHER CLAIMS IN THE BASIN. FOR EXAMPLE, COMPARE PRIORITY DATES, FLOW RATES, VOLUMES, OR ACRES IRRIGATED. ALSO, YOUR WATER RIGHT MAY BE SUBJECT TO WATER RIGHTS IN ADJOINING SUBBASINS OR BASINS AS WELL AS BEING SUBJECT TO OTHER RIGHTS ON YOUR SOURCE OF SUPPLY. FINALLY, YOUR WATER RIGHT MAY BE SUBJECT TO INDIAN RESERVED AND FEDERAL RESERVED WATER RIGHTS.

COMPLETE DETAILS REGARDING THE DNRC PREPARATION OF THIS INTERLOCUTORY DECREE AND RELATED MATERIALS CAN BE REVIEWED AT THE OFFICE LOCATIONS IDENTIFIED IN THE DOCUMENT ENTITLED "NOTICE OF ENTRY OF INTERLOCUTORY DECREE AND NOTICE OF AVAILABILITY."

SEE GENERAL FINDINGS OF FACT AND CONCLUSIONS OF LAW FOR FURTHER EXPLANATION OF YOUR CLAIMED WATER RIGHT. THESE FINDINGS CAN BE FOUND AS INDICATED IN THE DOCUMENT ENTITLED "NOTICE OF ENTRY OF INTERLOCUTORY DECREE AND NOTICE OF AVAILABILITY." IF YOU NEED OBJECTION FORMS, OR HAVE QUESTIONS ABOUT WATER COURT PROCEDURES OR CHANGES TO YOUR RIGHT, YOU CAN CONTACT THE WATER COURT BY CALLING 1-800-624-3270 (WITHIN MONTANA ONLY) OR 1-406-586-4364, OR BY WRITING TO P.O. BOX 1389, BOZEMAN, MT 59771-1389.

**INTERLOCUTORY DECREE
SMITH RIVER
BASIN 41J
ABSTRACT OF WATER RIGHT CLAIM**

IMPORTANT NOTICE

YOUR WATER RIGHT AS SHOWN ON THIS ABSTRACT MAY HAVE CHANGES FROM YOUR WATER RIGHT AS CLAIMED OR AMENDED. AN ASTERISK (*) HAS BEEN PLACED NEXT TO EACH ITEM CHANGED BY THE MONTANA WATER COURT OR BY THE DEPARTMENT OF NATURAL RESOURCES AND CONSERVATION (DNRC) DURING THE PREPARATION OF THIS INTERLOCUTORY DECREE. THESE CHANGES ARE AUTHORIZED BY THE MONTANA SUPREME COURT WATER RIGHT CLAIMS EXAMINATION RULES OR BY ORDER OF THE WATER COURT.

OBJECTIONS MAY BE FILED ACCORDING TO THE PROCEDURES OUTLINED IN THE DOCUMENT ENTITLED "NOTICE OF ENTRY OF INTERLOCUTORY DECREE AND NOTICE OF AVAILABILITY."

Water Right Number: 41J 30106375 STATEMENT OF CLAIM
Version: 1 -- ORIGINAL RIGHT
Status: ACTIVE

Owners: J & L LIVESTOCK LLC
4935 POWMER RD
BILLINGS, MT 59105-5047

Priority Date: MAY 1, 1952

Type of Historical Right: USE

Purpose (Use): STOCK

***Flow Rate:** A SPECIFIC FLOW RATE HAS NOT BEEN DECREED BECAUSE THIS USE CONSISTS OF STOCK DRINKING DIRECTLY FROM THE SOURCE, OR FROM A DITCH SYSTEM. THE FLOW RATE IS LIMITED TO THE MINIMUM AMOUNT HISTORICALLY NECESSARY TO SUSTAIN THIS PURPOSE.

***Volume:** THIS RIGHT INCLUDES THE AMOUNT OF WATER CONSUMPTIVELY USED FOR STOCKWATERING PURPOSES AT THE RATE OF 30 GALLONS PER DAY PER ANIMAL UNIT. ANIMAL UNITS SHALL BE BASED ON REASONABLE CARRYING CAPACITY AND HISTORICAL USE OF THE AREA SERVICED BY THIS WATER SOURCE.

Source Name: CAMAS CREEK

Source Type: SURFACE WATER

Point of Diversion and Means of Diversion:

<u>ID</u>	<u>Govt Lot</u>	<u>Qtr Sec</u>	<u>Sec</u>	<u>Twp</u>	<u>Rge</u>	<u>County</u>
1		W2SW	26	10N	4E	MEAGHER

Period of Diversion: JANUARY 1 TO DECEMBER 31

Diversion Means: LIVESTOCK DIRECT FROM SOURCE

Period of Use: JANUARY 1 TO DECEMBER 31

Place of Use:

<u>ID</u>	<u>Acres</u>	<u>Govt Lot</u>	<u>Qtr Sec</u>	<u>Sec</u>	<u>Twp</u>	<u>Rge</u>	<u>County</u>
1			W2SW	26	10N	4E	MEAGHER

Remarks:

THE FOLLOWING ISSUES WERE IDENTIFIED BY THE DNRC DURING ITS EXAMINATION OF THIS WATER RIGHT CLAIM.

THIS CLAIM NUMBER WAS NOT INCLUDED IN THE BASIN 41J DECREE ISSUED 12/16/2010.

A BETTER UNDERSTANDING OF YOUR CLAIMED WATER RIGHT CAN BE OBTAINED BY COMPARING YOUR RIGHT WITH OTHER CLAIMS IN THE BASIN. FOR EXAMPLE, COMPARE PRIORITY DATES, FLOW RATES, VOLUMES, OR ACRES IRRIGATED. ALSO, YOUR WATER RIGHT MAY BE SUBJECT TO WATER RIGHTS IN ADJOINING SUBBASINS OR BASINS AS WELL AS BEING SUBJECT TO OTHER RIGHTS ON YOUR SOURCE OF SUPPLY. FINALLY, YOUR WATER RIGHT MAY BE SUBJECT TO INDIAN RESERVED AND FEDERAL RESERVED WATER RIGHTS.

COMPLETE DETAILS REGARDING THE DNRC PREPARATION OF THIS INTERLOCUTORY DECREE AND RELATED MATERIALS CAN BE REVIEWED AT THE OFFICE LOCATIONS IDENTIFIED IN THE DOCUMENT ENTITLED "NOTICE OF ENTRY OF INTERLOCUTORY DECREE AND NOTICE OF AVAILABILITY."

SEE GENERAL FINDINGS OF FACT AND CONCLUSIONS OF LAW FOR FURTHER EXPLANATION OF YOUR CLAIMED WATER RIGHT. THESE FINDINGS CAN BE FOUND AS INDICATED IN THE DOCUMENT ENTITLED "NOTICE OF ENTRY OF INTERLOCUTORY DECREE AND NOTICE OF AVAILABILITY." IF YOU NEED OBJECTION FORMS, OR HAVE QUESTIONS ABOUT WATER COURT PROCEDURES OR CHANGES TO YOUR RIGHT, YOU CAN CONTACT THE WATER COURT BY CALLING 1-800-624-3270 (WITHIN MONTANA ONLY) OR 1-406-586-4364, OR BY WRITING TO P.O. BOX 1389, BOZEMAN, MT 59771-1389.

**INTERLOCUTORY DECREE
SMITH RIVER
BASIN 41J
ABSTRACT OF WATER RIGHT CLAIM**

IMPORTANT NOTICE

YOUR WATER RIGHT AS SHOWN ON THIS ABSTRACT MAY HAVE CHANGES FROM YOUR WATER RIGHT AS CLAIMED OR AMENDED. AN ASTERISK (*) HAS BEEN PLACED NEXT TO EACH ITEM CHANGED BY THE MONTANA WATER COURT OR BY THE DEPARTMENT OF NATURAL RESOURCES AND CONSERVATION (DNRC) DURING THE PREPARATION OF THIS INTERLOCUTORY DECREE. THESE CHANGES ARE AUTHORIZED BY THE MONTANA SUPREME COURT WATER RIGHT CLAIMS EXAMINATION RULES OR BY ORDER OF THE WATER COURT.

OBJECTIONS MAY BE FILED ACCORDING TO THE PROCEDURES OUTLINED IN THE DOCUMENT ENTITLED "NOTICE OF ENTRY OF INTERLOCUTORY DECREE AND NOTICE OF AVAILABILITY."

Water Right Number: 41J 30106606 STATEMENT OF CLAIM

Version: 1 -- ORIGINAL RIGHT

Status: ACTIVE

Owners: CASTLE MOUNTAIN RANCH INC
PO BOX 409
WHITE SULPHUR SPRINGS, MT 59645-0409

Priority Date: MARCH 16, 1922

Type of Historical Right: USE

Purpose (Use): STOCK

***Flow Rate:** A SPECIFIC FLOW RATE HAS NOT BEEN DECREED BECAUSE THIS USE CONSISTS OF STOCK DRINKING DIRECTLY FROM THE SOURCE, OR FROM A DITCH SYSTEM. THE FLOW RATE IS LIMITED TO THE MINIMUM AMOUNT HISTORICALLY NECESSARY TO SUSTAIN THIS PURPOSE.

***Volume:** THIS RIGHT INCLUDES THE AMOUNT OF WATER CONSUMPTIVELY USED FOR STOCKWATERING PURPOSES AT THE RATE OF 30 GALLONS PER DAY PER ANIMAL UNIT. ANIMAL UNITS SHALL BE BASED ON REASONABLE CARRYING CAPACITY AND HISTORICAL USE OF THE AREA SERVICED BY THIS WATER SOURCE.

***Source Name:** UNNAMED TRIBUTARY OF COYOTE SPRING CREEK

Source Type: SURFACE WATER
ALSO KNOWN AS COYOTE SPRINGS CREEK

Point of Diversion and Means of Diversion:

<u>ID</u>	<u>Govt Lot</u>	<u>Qtr Sec</u>	<u>Sec</u>	<u>Twp</u>	<u>Rge</u>	<u>County</u>
1		W2W2	14	10N	7E	MEAGHER

Period of Diversion: JANUARY 1 TO DECEMBER 31

Diversion Means: LIVESTOCK DIRECT FROM SOURCE

Period of Use: JANUARY 1 TO DECEMBER 31

Place of Use:

<u>ID</u>	<u>Acres</u>	<u>Govt Lot</u>	<u>Qtr Sec</u>	<u>Sec</u>	<u>Twp</u>	<u>Rge</u>	<u>County</u>
1			W2W2	14	10N	7E	MEAGHER

Remarks:

THE FOLLOWING ISSUES WERE IDENTIFIED BY THE DNRC DURING ITS EXAMINATION OF THIS WATER RIGHT CLAIM.

THIS CLAIM NUMBER WAS NOT INCLUDED IN THE BASIN 41J DECREE ISSUED 12/16/2010.

A BETTER UNDERSTANDING OF YOUR CLAIMED WATER RIGHT CAN BE OBTAINED BY COMPARING YOUR RIGHT WITH OTHER CLAIMS IN THE BASIN. FOR EXAMPLE, COMPARE PRIORITY DATES, FLOW RATES, VOLUMES, OR ACRES IRRIGATED. ALSO, YOUR WATER RIGHT MAY BE SUBJECT TO WATER RIGHTS IN ADJOINING SUBBASINS OR BASINS AS WELL AS BEING SUBJECT TO OTHER RIGHTS ON YOUR SOURCE OF SUPPLY. FINALLY, YOUR WATER RIGHT MAY BE SUBJECT TO INDIAN RESERVED AND FEDERAL RESERVED WATER RIGHTS.

COMPLETE DETAILS REGARDING THE DNRC PREPARATION OF THIS INTERLOCUTORY DECREE AND RELATED MATERIALS CAN BE REVIEWED AT THE OFFICE LOCATIONS IDENTIFIED IN THE DOCUMENT ENTITLED "NOTICE OF ENTRY OF INTERLOCUTORY DECREE AND NOTICE OF AVAILABILITY."

SEE GENERAL FINDINGS OF FACT AND CONCLUSIONS OF LAW FOR FURTHER EXPLANATION OF YOUR CLAIMED WATER RIGHT. THESE FINDINGS CAN BE FOUND AS INDICATED IN THE DOCUMENT ENTITLED "NOTICE OF ENTRY OF INTERLOCUTORY DECREE AND NOTICE OF AVAILABILITY." IF YOU NEED OBJECTION FORMS, OR HAVE QUESTIONS ABOUT WATER COURT PROCEDURES OR CHANGES TO YOUR RIGHT, YOU CAN CONTACT THE WATER COURT BY CALLING 1-800-624-3270 (WITHIN MONTANA ONLY) OR 1-406-586-4364, OR BY WRITING TO P.O. BOX 1389, BOZEMAN, MT 59771-1389.

**INTERLOCUTORY DECREE
SMITH RIVER
BASIN 41J
ABSTRACT OF WATER RIGHT CLAIM**

IMPORTANT NOTICE

YOUR WATER RIGHT AS SHOWN ON THIS ABSTRACT MAY HAVE CHANGES FROM YOUR WATER RIGHT AS CLAIMED OR AMENDED. AN ASTERISK (*) HAS BEEN PLACED NEXT TO EACH ITEM CHANGED BY THE MONTANA WATER COURT OR BY THE DEPARTMENT OF NATURAL RESOURCES AND CONSERVATION (DNRC) DURING THE PREPARATION OF THIS INTERLOCUTORY DECREE. THESE CHANGES ARE AUTHORIZED BY THE MONTANA SUPREME COURT WATER RIGHT CLAIMS EXAMINATION RULES OR BY ORDER OF THE WATER COURT.

OBJECTIONS MAY BE FILED ACCORDING TO THE PROCEDURES OUTLINED IN THE DOCUMENT ENTITLED "NOTICE OF ENTRY OF INTERLOCUTORY DECREE AND NOTICE OF AVAILABILITY."

Water Right Number: 41J 30106607 STATEMENT OF CLAIM

Version: 1 -- ORIGINAL RIGHT

Status: ACTIVE

Owners: CASTLE MOUNTAIN RANCH INC
PO BOX 409
WHITE SULPHUR SPRINGS, MT 59645-0409

Priority Date: JUNE 3, 1914

Type of Historical Right: USE

Purpose (Use): STOCK

***Flow Rate:** A SPECIFIC FLOW RATE HAS NOT BEEN DECREED BECAUSE THIS USE CONSISTS OF STOCK DRINKING DIRECTLY FROM THE SOURCE, OR FROM A DITCH SYSTEM. THE FLOW RATE IS LIMITED TO THE MINIMUM AMOUNT HISTORICALLY NECESSARY TO SUSTAIN THIS PURPOSE.

***Volume:** THIS RIGHT INCLUDES THE AMOUNT OF WATER CONSUMPTIVELY USED FOR STOCKWATERING PURPOSES AT THE RATE OF 30 GALLONS PER DAY PER ANIMAL UNIT. ANIMAL UNITS SHALL BE BASED ON REASONABLE CARRYING CAPACITY AND HISTORICAL USE OF THE AREA SERVICED BY THIS WATER SOURCE.

***Source Name:** SPRING CREEK

Source Type: SURFACE WATER

ALSO KNOWN AS SIDEHILL SPRING CREEK

***Point of Diversion and Means of Diversion:**

<u>ID</u>	<u>Govt Lot</u>	<u>Qtr Sec</u>	<u>Sec</u>	<u>Twp</u>	<u>Rge</u>	<u>County</u>
1		N2SE	4	9N	8E	MEAGHER

Period of Diversion: JANUARY 1 TO DECEMBER 31

Diversion Means: LIVESTOCK DIRECT FROM SOURCE

Period of Use: JANUARY 1 TO DECEMBER 31

***Place of Use:**

<u>ID</u>	<u>Acres</u>	<u>Govt Lot</u>	<u>Qtr Sec</u>	<u>Sec</u>	<u>Twp</u>	<u>Rge</u>	<u>County</u>
1			N2SE	4	9N	8E	MEAGHER

Remarks:

THE FOLLOWING ISSUES WERE IDENTIFIED BY THE DNRC DURING ITS EXAMINATION OF THIS WATER RIGHT CLAIM.

THIS CLAIM NUMBER WAS NOT INCLUDED IN THE BASIN 41J DECREE ISSUED 12/16/2010.

A BETTER UNDERSTANDING OF YOUR CLAIMED WATER RIGHT CAN BE OBTAINED BY COMPARING YOUR RIGHT WITH OTHER CLAIMS IN THE BASIN. FOR EXAMPLE, COMPARE PRIORITY DATES, FLOW RATES, VOLUMES, OR ACRES IRRIGATED. ALSO, YOUR WATER RIGHT MAY BE SUBJECT TO WATER RIGHTS IN ADJOINING SUBBASINS OR BASINS AS WELL AS BEING SUBJECT TO OTHER RIGHTS ON YOUR SOURCE OF SUPPLY. FINALLY, YOUR WATER RIGHT MAY BE SUBJECT TO INDIAN RESERVED AND FEDERAL RESERVED WATER RIGHTS.

COMPLETE DETAILS REGARDING THE DNRC PREPARATION OF THIS INTERLOCUTORY DECREE AND RELATED MATERIALS CAN BE REVIEWED AT THE OFFICE LOCATIONS IDENTIFIED IN THE DOCUMENT ENTITLED "NOTICE OF ENTRY OF INTERLOCUTORY DECREE AND NOTICE OF AVAILABILITY."

SEE GENERAL FINDINGS OF FACT AND CONCLUSIONS OF LAW FOR FURTHER EXPLANATION OF YOUR CLAIMED WATER RIGHT. THESE FINDINGS CAN BE FOUND AS INDICATED IN THE DOCUMENT ENTITLED "NOTICE OF ENTRY OF INTERLOCUTORY DECREE AND NOTICE OF AVAILABILITY." IF YOU NEED OBJECTION FORMS, OR HAVE QUESTIONS ABOUT WATER COURT PROCEDURES OR CHANGES TO YOUR RIGHT, YOU CAN CONTACT THE WATER COURT BY CALLING 1-800-624-3270 (WITHIN MONTANA ONLY) OR 1-406-586-4364, OR BY WRITING TO P.O. BOX 1389, BOZEMAN, MT 59771-1389.

**INTERLOCUTORY DECREE
SMITH RIVER
BASIN 41J
ABSTRACT OF WATER RIGHT CLAIM**

IMPORTANT NOTICE

YOUR WATER RIGHT AS SHOWN ON THIS ABSTRACT MAY HAVE CHANGES FROM YOUR WATER RIGHT AS CLAIMED OR AMENDED. AN ASTERISK (*) HAS BEEN PLACED NEXT TO EACH ITEM CHANGED BY THE MONTANA WATER COURT OR BY THE DEPARTMENT OF NATURAL RESOURCES AND CONSERVATION (DNRC) DURING THE PREPARATION OF THIS INTERLOCUTORY DECREE. THESE CHANGES ARE AUTHORIZED BY THE MONTANA SUPREME COURT WATER RIGHT CLAIMS EXAMINATION RULES OR BY ORDER OF THE WATER COURT.

OBJECTIONS MAY BE FILED ACCORDING TO THE PROCEDURES OUTLINED IN THE DOCUMENT ENTITLED "NOTICE OF ENTRY OF INTERLOCUTORY DECREE AND NOTICE OF AVAILABILITY."

Water Right Number: 41J 30106608 STATEMENT OF CLAIM

Version: 1 -- ORIGINAL RIGHT

Status: ACTIVE

Owners: CASTLE MOUNTAIN RANCH INC
PO BOX 409
WHITE SULPHUR SPRINGS, MT 59645-0409

Priority Date: JUNE 3, 1914

Type of Historical Right: USE

Purpose (Use): STOCK

***Flow Rate:** A SPECIFIC FLOW RATE HAS NOT BEEN DECREED BECAUSE THIS USE CONSISTS OF STOCK DRINKING DIRECTLY FROM THE SOURCE, OR FROM A DITCH SYSTEM. THE FLOW RATE IS LIMITED TO THE MINIMUM AMOUNT HISTORICALLY NECESSARY TO SUSTAIN THIS PURPOSE.

***Volume:** THIS RIGHT INCLUDES THE AMOUNT OF WATER CONSUMPTIVELY USED FOR STOCKWATERING PURPOSES AT THE RATE OF 30 GALLONS PER DAY PER ANIMAL UNIT. ANIMAL UNITS SHALL BE BASED ON REASONABLE CARRYING CAPACITY AND HISTORICAL USE OF THE AREA SERVICED BY THIS WATER SOURCE.

***Source Name:** SPRING CREEK

Source Type: SURFACE WATER

ALSO KNOWN AS SIDEHILL SPRING

Point of Diversion and Means of Diversion:

<u>ID</u>	<u>Govt Lot</u>	<u>Qtr Sec</u>	<u>Sec</u>	<u>Twp</u>	<u>Rge</u>	<u>County</u>
1		SWNE	4	9N	8E	MEAGHER

Period of Diversion: JANUARY 1 TO DECEMBER 31

Diversion Means: LIVESTOCK DIRECT FROM SOURCE

Period of Use: JANUARY 1 TO DECEMBER 31

Place of Use:

<u>ID</u>	<u>Acres</u>	<u>Govt Lot</u>	<u>Qtr Sec</u>	<u>Sec</u>	<u>Twp</u>	<u>Rge</u>	<u>County</u>
1			SWNE	4	9N	8E	MEAGHER

Remarks:

THE FOLLOWING ISSUES WERE IDENTIFIED BY THE DNRC DURING ITS EXAMINATION OF THIS WATER RIGHT CLAIM.

THIS CLAIM NUMBER WAS NOT INCLUDED IN THE BASIN 41J DECREE ISSUED 12/16/2010.

A BETTER UNDERSTANDING OF YOUR CLAIMED WATER RIGHT CAN BE OBTAINED BY COMPARING YOUR RIGHT WITH OTHER CLAIMS IN THE BASIN. FOR EXAMPLE, COMPARE PRIORITY DATES, FLOW RATES, VOLUMES, OR ACRES IRRIGATED. ALSO, YOUR WATER RIGHT MAY BE SUBJECT TO WATER RIGHTS IN ADJOINING SUBBASINS OR BASINS AS WELL AS BEING SUBJECT TO OTHER RIGHTS ON YOUR SOURCE OF SUPPLY. FINALLY, YOUR WATER RIGHT MAY BE SUBJECT TO INDIAN RESERVED AND FEDERAL RESERVED WATER RIGHTS.

COMPLETE DETAILS REGARDING THE DNRC PREPARATION OF THIS INTERLOCUTORY DECREE AND RELATED MATERIALS CAN BE REVIEWED AT THE OFFICE LOCATIONS IDENTIFIED IN THE DOCUMENT ENTITLED "NOTICE OF ENTRY OF INTERLOCUTORY DECREE AND NOTICE OF AVAILABILITY."

SEE GENERAL FINDINGS OF FACT AND CONCLUSIONS OF LAW FOR FURTHER EXPLANATION OF YOUR CLAIMED WATER RIGHT. THESE FINDINGS CAN BE FOUND AS INDICATED IN THE DOCUMENT ENTITLED "NOTICE OF ENTRY OF INTERLOCUTORY DECREE AND NOTICE OF AVAILABILITY." IF YOU NEED OBJECTION FORMS, OR HAVE QUESTIONS ABOUT WATER COURT PROCEDURES OR CHANGES TO YOUR RIGHT, YOU CAN CONTACT THE WATER COURT BY CALLING 1-800-624-3270 (WITHIN MONTANA ONLY) OR 1-406-586-4364, OR BY WRITING TO P.O. BOX 1389, BOZEMAN, MT 59771-1389.

**INTERLOCUTORY DECREE
SMITH RIVER
BASIN 41J
ABSTRACT OF WATER RIGHT CLAIM**

IMPORTANT NOTICE

YOUR WATER RIGHT AS SHOWN ON THIS ABSTRACT MAY HAVE CHANGES FROM YOUR WATER RIGHT AS CLAIMED OR AMENDED. AN ASTERISK (*) HAS BEEN PLACED NEXT TO EACH ITEM CHANGED BY THE MONTANA WATER COURT OR BY THE DEPARTMENT OF NATURAL RESOURCES AND CONSERVATION (DNRC) DURING THE PREPARATION OF THIS INTERLOCUTORY DECREE. THESE CHANGES ARE AUTHORIZED BY THE MONTANA SUPREME COURT WATER RIGHT CLAIMS EXAMINATION RULES OR BY ORDER OF THE WATER COURT.

OBJECTIONS MAY BE FILED ACCORDING TO THE PROCEDURES OUTLINED IN THE DOCUMENT ENTITLED "NOTICE OF ENTRY OF INTERLOCUTORY DECREE AND NOTICE OF AVAILABILITY."

Water Right Number: 41J 30106609 STATEMENT OF CLAIM

Version: 1 -- ORIGINAL RIGHT

Status: ACTIVE

Owners: CASTLE MOUNTAIN RANCH INC
PO BOX 409
WHITE SULPHUR SPRINGS, MT 59645-0409

Priority Date: OCTOBER 19, 1883

Type of Historical Right: USE

Purpose (Use): STOCK

***Flow Rate:** A SPECIFIC FLOW RATE HAS NOT BEEN DECREED BECAUSE THIS USE CONSISTS OF STOCK DRINKING DIRECTLY FROM THE SOURCE, OR FROM A DITCH SYSTEM. THE FLOW RATE IS LIMITED TO THE MINIMUM AMOUNT HISTORICALLY NECESSARY TO SUSTAIN THIS PURPOSE.

***Volume:** THIS RIGHT INCLUDES THE AMOUNT OF WATER CONSUMPTIVELY USED FOR STOCKWATERING PURPOSES AT THE RATE OF 30 GALLONS PER DAY PER ANIMAL UNIT. ANIMAL UNITS SHALL BE BASED ON REASONABLE CARRYING CAPACITY AND HISTORICAL USE OF THE AREA SERVICED BY THIS WATER SOURCE.

***Source Name:** SPRING CREEK

Source Type: SURFACE WATER

ALSO KNOWN AS TRINITY SPRING CREEK

***Point of Diversion and Means of Diversion:**

<u>ID</u>	<u>Govt Lot</u>	<u>Qtr Sec</u>	<u>Sec</u>	<u>Twp</u>	<u>Rge</u>	<u>County</u>
1		SWNW	4	9N	7E	MEAGHER

Period of Diversion: JANUARY 1 TO DECEMBER 31

Diversion Means: LIVESTOCK DIRECT FROM SOURCE

2		N2NW	4	9N	7E	MEAGHER
---	--	------	---	----	----	---------

Period of Diversion: JANUARY 1 TO DECEMBER 31

Diversion Means: LIVESTOCK DIRECT FROM SOURCE

Period of Use: JANUARY 1 TO DECEMBER 31

***Place of Use:**

<u>ID</u>	<u>Acres</u>	<u>Govt Lot</u>	<u>Qtr Sec</u>	<u>Sec</u>	<u>Twp</u>	<u>Rge</u>	<u>County</u>
1			SWNW	4	9N	7E	MEAGHER
2			N2NW	4	9N	7E	MEAGHER

Remarks:

THE FOLLOWING ISSUES WERE IDENTIFIED BY THE DNRC DURING ITS EXAMINATION OF THIS WATER RIGHT CLAIM.

THIS CLAIM NUMBER WAS NOT INCLUDED IN THE BASIN 41J DECREE ISSUED 12/16/2010.

A BETTER UNDERSTANDING OF YOUR CLAIMED WATER RIGHT CAN BE OBTAINED BY COMPARING YOUR RIGHT WITH OTHER CLAIMS IN THE BASIN. FOR EXAMPLE, COMPARE PRIORITY DATES, FLOW RATES, VOLUMES, OR ACRES IRRIGATED. ALSO, YOUR WATER RIGHT MAY BE SUBJECT TO WATER RIGHTS IN ADJOINING SUBBASINS OR BASINS AS WELL AS BEING SUBJECT TO OTHER RIGHTS ON YOUR SOURCE OF SUPPLY. FINALLY, YOUR WATER RIGHT MAY BE SUBJECT TO INDIAN RESERVED AND FEDERAL RESERVED WATER RIGHTS.

COMPLETE DETAILS REGARDING THE DNRC PREPARATION OF THIS INTERLOCUTORY DECREE AND RELATED MATERIALS CAN BE REVIEWED AT THE OFFICE LOCATIONS IDENTIFIED IN THE DOCUMENT ENTITLED "NOTICE OF ENTRY OF INTERLOCUTORY DECREE AND NOTICE OF AVAILABILITY."

SEE GENERAL FINDINGS OF FACT AND CONCLUSIONS OF LAW FOR FURTHER EXPLANATION OF YOUR CLAIMED WATER RIGHT. THESE FINDINGS CAN BE FOUND AS INDICATED IN THE DOCUMENT ENTITLED "NOTICE OF ENTRY OF INTERLOCUTORY DECREE AND NOTICE OF AVAILABILITY." IF YOU NEED OBJECTION FORMS, OR HAVE QUESTIONS ABOUT WATER COURT PROCEDURES OR CHANGES TO YOUR RIGHT, YOU CAN CONTACT THE WATER COURT BY CALLING 1-800-624-3270 (WITHIN MONTANA ONLY) OR 1-406-586-4364, OR BY WRITING TO P.O. BOX 1389, BOZEMAN, MT 59771-1389.

**INTERLOCUTORY DECREE
SMITH RIVER
BASIN 41J
ABSTRACT OF WATER RIGHT CLAIM**

IMPORTANT NOTICE

YOUR WATER RIGHT AS SHOWN ON THIS ABSTRACT MAY HAVE CHANGES FROM YOUR WATER RIGHT AS CLAIMED OR AMENDED. AN ASTERISK (*) HAS BEEN PLACED NEXT TO EACH ITEM CHANGED BY THE MONTANA WATER COURT OR BY THE DEPARTMENT OF NATURAL RESOURCES AND CONSERVATION (DNRC) DURING THE PREPARATION OF THIS INTERLOCUTORY DECREE. THESE CHANGES ARE AUTHORIZED BY THE MONTANA SUPREME COURT WATER RIGHT CLAIMS EXAMINATION RULES OR BY ORDER OF THE WATER COURT.

OBJECTIONS MAY BE FILED ACCORDING TO THE PROCEDURES OUTLINED IN THE DOCUMENT ENTITLED "NOTICE OF ENTRY OF INTERLOCUTORY DECREE AND NOTICE OF AVAILABILITY."

Water Right Number: 41J 30106610 STATEMENT OF CLAIM

Version: 1 -- ORIGINAL RIGHT

Status: ACTIVE

Owners: CASTLE MOUNTAIN RANCH INC
PO BOX 409
WHITE SULPHUR SPRINGS, MT 59645-0409

Priority Date: OCTOBER 30, 1917

Type of Historical Right: USE

Purpose (Use): STOCK

***Flow Rate:** A SPECIFIC FLOW RATE HAS NOT BEEN DECREED BECAUSE THIS USE CONSISTS OF STOCK DRINKING DIRECTLY FROM THE SOURCE, OR FROM A DITCH SYSTEM. THE FLOW RATE IS LIMITED TO THE MINIMUM AMOUNT HISTORICALLY NECESSARY TO SUSTAIN THIS PURPOSE.

***Volume:** THIS RIGHT INCLUDES THE AMOUNT OF WATER CONSUMPTIVELY USED FOR STOCKWATERING PURPOSES AT THE RATE OF 30 GALLONS PER DAY PER ANIMAL UNIT. ANIMAL UNITS SHALL BE BASED ON REASONABLE CARRYING CAPACITY AND HISTORICAL USE OF THE AREA SERVICED BY THIS WATER SOURCE.

Source Name: DIVIDE SPRING CREEK

Source Type: SURFACE WATER

***Source Name:** UNNAMED TRIBUTARY OF WILLOW CREEK

Source Type: SURFACE WATER

ALSO KNOWN AS DIVIDE SPRING CREEK

Point of Diversion and Means of Diversion:

<u>ID</u>	<u>Govt Lot</u>	<u>Qtr Sec</u>	<u>Sec</u>	<u>Twp</u>	<u>Rge</u>	<u>County</u>
1		S2SW	2	9N	7E	MEAGHER

***Source Name:** UNNAMED TRIBUTARY OF WILLOW CREEK

Period of Diversion: JANUARY 1 TO DECEMBER 31

Diversion Means: LIVESTOCK DIRECT FROM SOURCE

2 SE 2 9N 7E MEAGHER

Source Name: DIVIDE SPRING CREEK

Period of Diversion: JANUARY 1 TO DECEMBER 31

Diversion Means: LIVESTOCK DIRECT FROM SOURCE

Period of Use: JANUARY 1 TO DECEMBER 31

Place of Use:

<u>ID</u>	<u>Acres</u>	<u>Govt Lot</u>	<u>Qtr Sec</u>	<u>Sec</u>	<u>Twp</u>	<u>Rge</u>	<u>County</u>
1			S2SW	2	9N	7E	MEAGHER
2			SE	2	9N	7E	MEAGHER

Remarks:

THE FOLLOWING ISSUES WERE IDENTIFIED BY THE DNRC DURING ITS EXAMINATION OF THIS WATER RIGHT CLAIM.

THIS CLAIM NUMBER WAS NOT INCLUDED IN THE BASIN 41J DECREE ISSUED 12/16/2010.

A BETTER UNDERSTANDING OF YOUR CLAIMED WATER RIGHT CAN BE OBTAINED BY COMPARING YOUR RIGHT WITH OTHER CLAIMS IN THE BASIN. FOR EXAMPLE, COMPARE PRIORITY DATES, FLOW RATES, VOLUMES, OR ACRES IRRIGATED. ALSO, YOUR WATER RIGHT MAY BE SUBJECT TO WATER RIGHTS IN ADJOINING SUBBASINS OR BASINS AS WELL AS BEING SUBJECT TO OTHER RIGHTS ON YOUR SOURCE OF SUPPLY. FINALLY, YOUR WATER RIGHT MAY BE SUBJECT TO INDIAN RESERVED AND FEDERAL RESERVED WATER RIGHTS.

COMPLETE DETAILS REGARDING THE DNRC PREPARATION OF THIS INTERLOCUTORY DECREE AND RELATED MATERIALS CAN BE REVIEWED AT THE OFFICE LOCATIONS IDENTIFIED IN THE DOCUMENT ENTITLED "NOTICE OF ENTRY OF INTERLOCUTORY DECREE AND NOTICE OF AVAILABILITY."

SEE GENERAL FINDINGS OF FACT AND CONCLUSIONS OF LAW FOR FURTHER EXPLANATION OF YOUR CLAIMED WATER RIGHT. THESE FINDINGS CAN BE FOUND AS INDICATED IN THE DOCUMENT ENTITLED "NOTICE OF ENTRY OF INTERLOCUTORY DECREE AND NOTICE OF AVAILABILITY." IF YOU NEED OBJECTION FORMS, OR HAVE QUESTIONS ABOUT WATER COURT PROCEDURES OR CHANGES TO YOUR RIGHT, YOU CAN CONTACT THE WATER COURT BY CALLING 1-800-624-3270 (WITHIN MONTANA ONLY) OR 1-406-586-4364, OR BY WRITING TO P.O. BOX 1389, BOZEMAN, MT 59771-1389.

**INTERLOCUTORY DECREE
SMITH RIVER
BASIN 41J
ABSTRACT OF WATER RIGHT CLAIM**

IMPORTANT NOTICE

YOUR WATER RIGHT AS SHOWN ON THIS ABSTRACT MAY HAVE CHANGES FROM YOUR WATER RIGHT AS CLAIMED OR AMENDED. AN ASTERISK (*) HAS BEEN PLACED NEXT TO EACH ITEM CHANGED BY THE MONTANA WATER COURT OR BY THE DEPARTMENT OF NATURAL RESOURCES AND CONSERVATION (DNRC) DURING THE PREPARATION OF THIS INTERLOCUTORY DECREE. THESE CHANGES ARE AUTHORIZED BY THE MONTANA SUPREME COURT WATER RIGHT CLAIMS EXAMINATION RULES OR BY ORDER OF THE WATER COURT.

OBJECTIONS MAY BE FILED ACCORDING TO THE PROCEDURES OUTLINED IN THE DOCUMENT ENTITLED "NOTICE OF ENTRY OF INTERLOCUTORY DECREE AND NOTICE OF AVAILABILITY."

Water Right Number: 41J 30106611 STATEMENT OF CLAIM

Version: 1 -- ORIGINAL RIGHT

Status: ACTIVE

Owners: CASTLE MOUNTAIN RANCH INC
PO BOX 409
WHITE SULPHUR SPRINGS, MT 59645-0409

Priority Date: OCTOBER 31, 1903

Type of Historical Right: USE

Purpose (Use): STOCK

***Flow Rate:** A SPECIFIC FLOW RATE HAS NOT BEEN DECREED BECAUSE THIS USE CONSISTS OF STOCK DRINKING DIRECTLY FROM THE SOURCE, OR FROM A DITCH SYSTEM. THE FLOW RATE IS LIMITED TO THE MINIMUM AMOUNT HISTORICALLY NECESSARY TO SUSTAIN THIS PURPOSE.

***Volume:** THIS RIGHT INCLUDES THE AMOUNT OF WATER CONSUMPTIVELY USED FOR STOCKWATERING PURPOSES AT THE RATE OF 30 GALLONS PER DAY PER ANIMAL UNIT. ANIMAL UNITS SHALL BE BASED ON REASONABLE CARRYING CAPACITY AND HISTORICAL USE OF THE AREA SERVICED BY THIS WATER SOURCE.

***Source Name:** UNNAMED TRIBUTARY OF WILLOW CREEK

Source Type: SURFACE WATER

ALSO KNOWN AS DIVIDE SPRING CREEK

Point of Diversion and Means of Diversion:

<u>ID</u>	<u>Govt Lot</u>	<u>Qtr Sec</u>	<u>Sec</u>	<u>Twp</u>	<u>Rge</u>	<u>County</u>
1		S2	3	9N	7E	MEAGHER

Period of Diversion: JANUARY 1 TO DECEMBER 31

Diversion Means: LIVESTOCK DIRECT FROM SOURCE

Period of Use: JANUARY 1 TO DECEMBER 31

Place of Use:

<u>ID</u>	<u>Acres</u>	<u>Govt Lot</u>	<u>Qtr Sec</u>	<u>Sec</u>	<u>Twp</u>	<u>Rge</u>	<u>County</u>
1			S2	3	9N	7E	MEAGHER

Remarks:

THE FOLLOWING ISSUES WERE IDENTIFIED BY THE DNRC DURING ITS EXAMINATION OF THIS WATER RIGHT CLAIM.

THIS CLAIM NUMBER WAS NOT INCLUDED IN THE BASIN 41J DECREE ISSUED 12/16/2010.

A BETTER UNDERSTANDING OF YOUR CLAIMED WATER RIGHT CAN BE OBTAINED BY COMPARING YOUR RIGHT WITH OTHER CLAIMS IN THE BASIN. FOR EXAMPLE, COMPARE PRIORITY DATES, FLOW RATES, VOLUMES, OR ACRES IRRIGATED. ALSO, YOUR WATER RIGHT MAY BE SUBJECT TO WATER RIGHTS IN ADJOINING SUBBASINS OR BASINS AS WELL AS BEING SUBJECT TO OTHER RIGHTS ON YOUR SOURCE OF SUPPLY. FINALLY, YOUR WATER RIGHT MAY BE SUBJECT TO INDIAN RESERVED AND FEDERAL RESERVED WATER RIGHTS.

COMPLETE DETAILS REGARDING THE DNRC PREPARATION OF THIS INTERLOCUTORY DECREE AND RELATED MATERIALS CAN BE REVIEWED AT THE OFFICE LOCATIONS IDENTIFIED IN THE DOCUMENT ENTITLED "NOTICE OF ENTRY OF INTERLOCUTORY DECREE AND NOTICE OF AVAILABILITY."

SEE GENERAL FINDINGS OF FACT AND CONCLUSIONS OF LAW FOR FURTHER EXPLANATION OF YOUR CLAIMED WATER RIGHT. THESE FINDINGS CAN BE FOUND AS INDICATED IN THE DOCUMENT ENTITLED "NOTICE OF ENTRY OF INTERLOCUTORY DECREE AND NOTICE OF AVAILABILITY." IF YOU NEED OBJECTION FORMS, OR HAVE QUESTIONS ABOUT WATER COURT PROCEDURES OR CHANGES TO YOUR RIGHT, YOU CAN CONTACT THE WATER COURT BY CALLING 1-800-624-3270 (WITHIN MONTANA ONLY) OR 1-406-586-4364, OR BY WRITING TO P.O. BOX 1389, BOZEMAN, MT 59771-1389.

**INTERLOCUTORY DECREE
SMITH RIVER
BASIN 41J
ABSTRACT OF WATER RIGHT CLAIM**

IMPORTANT NOTICE

YOUR WATER RIGHT AS SHOWN ON THIS ABSTRACT MAY HAVE CHANGES FROM YOUR WATER RIGHT AS CLAIMED OR AMENDED. AN ASTERISK (*) HAS BEEN PLACED NEXT TO EACH ITEM CHANGED BY THE MONTANA WATER COURT OR BY THE DEPARTMENT OF NATURAL RESOURCES AND CONSERVATION (DNRC) DURING THE PREPARATION OF THIS INTERLOCUTORY DECREE. THESE CHANGES ARE AUTHORIZED BY THE MONTANA SUPREME COURT WATER RIGHT CLAIMS EXAMINATION RULES OR BY ORDER OF THE WATER COURT.

OBJECTIONS MAY BE FILED ACCORDING TO THE PROCEDURES OUTLINED IN THE DOCUMENT ENTITLED "NOTICE OF ENTRY OF INTERLOCUTORY DECREE AND NOTICE OF AVAILABILITY."

Water Right Number: 41J 30106612 STATEMENT OF CLAIM

Version: 1 -- ORIGINAL RIGHT

Status: ACTIVE

Owners: CASTLE MOUNTAIN RANCH INC
PO BOX 409
WHITE SULPHUR SPRINGS, MT 59645-0409

Priority Date: OCTOBER 31, 1903

Type of Historical Right: USE

Purpose (Use): STOCK

***Flow Rate:** A SPECIFIC FLOW RATE HAS NOT BEEN DECREED BECAUSE THIS USE CONSISTS OF STOCK DRINKING DIRECTLY FROM THE SOURCE, OR FROM A DITCH SYSTEM. THE FLOW RATE IS LIMITED TO THE MINIMUM AMOUNT HISTORICALLY NECESSARY TO SUSTAIN THIS PURPOSE.

***Volume:** THIS RIGHT INCLUDES THE AMOUNT OF WATER CONSUMPTIVELY USED FOR STOCKWATERING PURPOSES AT THE RATE OF 30 GALLONS PER DAY PER ANIMAL UNIT. ANIMAL UNITS SHALL BE BASED ON REASONABLE CARRYING CAPACITY AND HISTORICAL USE OF THE AREA SERVICED BY THIS WATER SOURCE.

***Source Name:** EIGHT MILE CREEK

Source Type: SURFACE WATER

***Source Name:** EIGHT MILE CREEK, NORTH FORK

Source Type: SURFACE WATER

***Point of Diversion and Means of Diversion:**

<u>ID</u>	<u>Govt Lot</u>	<u>Qtr Sec</u>	<u>Sec</u>	<u>Twp</u>	<u>Rge</u>	<u>County</u>
1		E2SW	15	10N	8E	MEAGHER

***Source Name:** EIGHT MILE CREEK

Period of Diversion: JANUARY 1 TO DECEMBER 31

Diversion Means: LIVESTOCK DIRECT FROM SOURCE

2 W2NWSE 15 10N 8E MEAGHER

***Source Name:** EIGHT MILE CREEK
Period of Diversion: JANUARY 1 TO DECEMBER 31
Diversion Means: LIVESTOCK DIRECT FROM SOURCE

3 E2 15 10N 8E MEAGHER

***Source Name:** EIGHT MILE CREEK, NORTH FORK
Period of Diversion: JANUARY 1 TO DECEMBER 31
Diversion Means: LIVESTOCK DIRECT FROM SOURCE

Period of Use: JANUARY 1 TO DECEMBER 31

***Place of Use:**

<u>ID</u>	<u>Acres</u>	<u>Govt Lot</u>	<u>Qtr</u>	<u>Sec</u>	<u>Twp</u>	<u>Rge</u>	<u>County</u>
1			E2SW	15	10N	8E	MEAGHER
2			W2NWSE	15	10N	8E	MEAGHER
3			E2	15	10N	8E	MEAGHER

Remarks:

THE FOLLOWING ISSUES WERE IDENTIFIED BY THE DNRC DURING ITS EXAMINATION OF THIS WATER RIGHT CLAIM.

THIS CLAIM NUMBER WAS NOT INCLUDED IN THE BASIN 41J DECREE ISSUED 12/16/2010.

A BETTER UNDERSTANDING OF YOUR CLAIMED WATER RIGHT CAN BE OBTAINED BY COMPARING YOUR RIGHT WITH OTHER CLAIMS IN THE BASIN. FOR EXAMPLE, COMPARE PRIORITY DATES, FLOW RATES, VOLUMES, OR ACRES IRRIGATED. ALSO, YOUR WATER RIGHT MAY BE SUBJECT TO WATER RIGHTS IN ADJOINING SUBBASINS OR BASINS AS WELL AS BEING SUBJECT TO OTHER RIGHTS ON YOUR SOURCE OF SUPPLY. FINALLY, YOUR WATER RIGHT MAY BE SUBJECT TO INDIAN RESERVED AND FEDERAL RESERVED WATER RIGHTS.

COMPLETE DETAILS REGARDING THE DNRC PREPARATION OF THIS INTERLOCUTORY DECREE AND RELATED MATERIALS CAN BE REVIEWED AT THE OFFICE LOCATIONS IDENTIFIED IN THE DOCUMENT ENTITLED "NOTICE OF ENTRY OF INTERLOCUTORY DECREE AND NOTICE OF AVAILABILITY."

SEE GENERAL FINDINGS OF FACT AND CONCLUSIONS OF LAW FOR FURTHER EXPLANATION OF YOUR CLAIMED WATER RIGHT. THESE FINDINGS CAN BE FOUND AS INDICATED IN THE DOCUMENT ENTITLED "NOTICE OF ENTRY OF INTERLOCUTORY DECREE AND NOTICE OF AVAILABILITY." IF YOU NEED OBJECTION FORMS, OR HAVE QUESTIONS ABOUT WATER COURT PROCEDURES OR CHANGES TO YOUR RIGHT, YOU CAN CONTACT THE WATER COURT BY CALLING 1-800-624-3270 (WITHIN MONTANA ONLY) OR 1-406-586-4364, OR BY WRITING TO P.O. BOX 1389, BOZEMAN, MT 59771-1389.

**INTERLOCUTORY DECREE
SMITH RIVER
BASIN 41J
ABSTRACT OF WATER RIGHT CLAIM**

IMPORTANT NOTICE

YOUR WATER RIGHT AS SHOWN ON THIS ABSTRACT MAY HAVE CHANGES FROM YOUR WATER RIGHT AS CLAIMED OR AMENDED. AN ASTERISK (*) HAS BEEN PLACED NEXT TO EACH ITEM CHANGED BY THE MONTANA WATER COURT OR BY THE DEPARTMENT OF NATURAL RESOURCES AND CONSERVATION (DNRC) DURING THE PREPARATION OF THIS INTERLOCUTORY DECREE. THESE CHANGES ARE AUTHORIZED BY THE MONTANA SUPREME COURT WATER RIGHT CLAIMS EXAMINATION RULES OR BY ORDER OF THE WATER COURT.

OBJECTIONS MAY BE FILED ACCORDING TO THE PROCEDURES OUTLINED IN THE DOCUMENT ENTITLED "NOTICE OF ENTRY OF INTERLOCUTORY DECREE AND NOTICE OF AVAILABILITY."

Water Right Number: 41J 30106613 STATEMENT OF CLAIM

Version: 1 -- ORIGINAL RIGHT

Status: ACTIVE

Owners: CASTLE MOUNTAIN RANCH INC
PO BOX 409
WHITE SULPHUR SPRINGS, MT 59645-0409

Priority Date: OCTOBER 31, 1903

Type of Historical Right: USE

Purpose (Use): STOCK

***Flow Rate:** A SPECIFIC FLOW RATE HAS NOT BEEN DECREED BECAUSE THIS USE CONSISTS OF STOCK DRINKING DIRECTLY FROM THE SOURCE, OR FROM A DITCH SYSTEM. THE FLOW RATE IS LIMITED TO THE MINIMUM AMOUNT HISTORICALLY NECESSARY TO SUSTAIN THIS PURPOSE.

***Volume:** THIS RIGHT INCLUDES THE AMOUNT OF WATER CONSUMPTIVELY USED FOR STOCKWATERING PURPOSES AT THE RATE OF 30 GALLONS PER DAY PER ANIMAL UNIT. ANIMAL UNITS SHALL BE BASED ON REASONABLE CARRYING CAPACITY AND HISTORICAL USE OF THE AREA SERVICED BY THIS WATER SOURCE.

Source Name: EIGHT MILE CREEK, SOUTH FORK

Source Type: SURFACE WATER

Point of Diversion and Means of Diversion:

<u>ID</u>	<u>Govt Lot</u>	<u>Qtr Sec</u>	<u>Sec</u>	<u>Twp</u>	<u>Rge</u>	<u>County</u>
1		SE	15	10N	8E	MEAGHER

Period of Diversion: JANUARY 1 TO DECEMBER 31

Diversion Means: LIVESTOCK DIRECT FROM SOURCE

Period of Use: JANUARY 1 TO DECEMBER 31

Place of Use:

<u>ID</u>	<u>Acres</u>	<u>Govt Lot</u>	<u>Qtr Sec</u>	<u>Sec</u>	<u>Twp</u>	<u>Rge</u>	<u>County</u>
1			SE	15	10N	8E	MEAGHER

Remarks:

THE FOLLOWING ISSUES WERE IDENTIFIED BY THE DNRC DURING ITS EXAMINATION OF THIS WATER RIGHT CLAIM.

THIS CLAIM NUMBER WAS NOT INCLUDED IN THE BASIN 41J DECREE ISSUED 12/16/2010.

A BETTER UNDERSTANDING OF YOUR CLAIMED WATER RIGHT CAN BE OBTAINED BY COMPARING YOUR RIGHT WITH OTHER CLAIMS IN THE BASIN. FOR EXAMPLE, COMPARE PRIORITY DATES, FLOW RATES, VOLUMES, OR ACRES IRRIGATED. ALSO, YOUR WATER RIGHT MAY BE SUBJECT TO WATER RIGHTS IN ADJOINING SUBBASINS OR BASINS AS WELL AS BEING SUBJECT TO OTHER RIGHTS ON YOUR SOURCE OF SUPPLY. FINALLY, YOUR WATER RIGHT MAY BE SUBJECT TO INDIAN RESERVED AND FEDERAL RESERVED WATER RIGHTS.

COMPLETE DETAILS REGARDING THE DNRC PREPARATION OF THIS INTERLOCUTORY DECREE AND RELATED MATERIALS CAN BE REVIEWED AT THE OFFICE LOCATIONS IDENTIFIED IN THE DOCUMENT ENTITLED "NOTICE OF ENTRY OF INTERLOCUTORY DECREE AND NOTICE OF AVAILABILITY."

SEE GENERAL FINDINGS OF FACT AND CONCLUSIONS OF LAW FOR FURTHER EXPLANATION OF YOUR CLAIMED WATER RIGHT. THESE FINDINGS CAN BE FOUND AS INDICATED IN THE DOCUMENT ENTITLED "NOTICE OF ENTRY OF INTERLOCUTORY DECREE AND NOTICE OF AVAILABILITY." IF YOU NEED OBJECTION FORMS, OR HAVE QUESTIONS ABOUT WATER COURT PROCEDURES OR CHANGES TO YOUR RIGHT, YOU CAN CONTACT THE WATER COURT BY CALLING 1-800-624-3270 (WITHIN MONTANA ONLY) OR 1-406-586-4364, OR BY WRITING TO P.O. BOX 1389, BOZEMAN, MT 59771-1389.

**INTERLOCUTORY DECREE
SMITH RIVER
BASIN 41J
ABSTRACT OF WATER RIGHT CLAIM**

IMPORTANT NOTICE

YOUR WATER RIGHT AS SHOWN ON THIS ABSTRACT MAY HAVE CHANGES FROM YOUR WATER RIGHT AS CLAIMED OR AMENDED. AN ASTERISK (*) HAS BEEN PLACED NEXT TO EACH ITEM CHANGED BY THE MONTANA WATER COURT OR BY THE DEPARTMENT OF NATURAL RESOURCES AND CONSERVATION (DNRC) DURING THE PREPARATION OF THIS INTERLOCUTORY DECREE. THESE CHANGES ARE AUTHORIZED BY THE MONTANA SUPREME COURT WATER RIGHT CLAIMS EXAMINATION RULES OR BY ORDER OF THE WATER COURT.

OBJECTIONS MAY BE FILED ACCORDING TO THE PROCEDURES OUTLINED IN THE DOCUMENT ENTITLED "NOTICE OF ENTRY OF INTERLOCUTORY DECREE AND NOTICE OF AVAILABILITY."

Water Right Number: 41J 30106614 STATEMENT OF CLAIM

Version: 1 -- ORIGINAL RIGHT

Status: ACTIVE

Owners: CASTLE MOUNTAIN RANCH INC
PO BOX 409
WHITE SULPHUR SPRINGS, MT 59645-0409

Priority Date: OCTOBER 19, 1883

Type of Historical Right: USE

Purpose (Use): STOCK

***Flow Rate:** A SPECIFIC FLOW RATE HAS NOT BEEN DECREED BECAUSE THIS USE CONSISTS OF STOCK DRINKING DIRECTLY FROM THE SOURCE, OR FROM A DITCH SYSTEM. THE FLOW RATE IS LIMITED TO THE MINIMUM AMOUNT HISTORICALLY NECESSARY TO SUSTAIN THIS PURPOSE.

***Volume:** THIS RIGHT INCLUDES THE AMOUNT OF WATER CONSUMPTIVELY USED FOR STOCKWATERING PURPOSES AT THE RATE OF 30 GALLONS PER DAY PER ANIMAL UNIT. ANIMAL UNITS SHALL BE BASED ON REASONABLE CARRYING CAPACITY AND HISTORICAL USE OF THE AREA SERVICED BY THIS WATER SOURCE.

Source Name: SMITH RIVER, NORTH FORK

Source Type: SURFACE WATER

Point of Diversion and Means of Diversion:

<u>ID</u>	<u>Govt Lot</u>	<u>Qtr</u>	<u>Sec</u>	<u>Twp</u>	<u>Rge</u>	<u>County</u>
1		SENW	4	9N	7E	MEAGHER

Period of Diversion: JANUARY 1 TO DECEMBER 31

Diversion Means: LIVESTOCK DIRECT FROM SOURCE

2		SWNE	4	9N	7E	MEAGHER
---	--	------	---	----	----	---------

Period of Diversion: JANUARY 1 TO DECEMBER 31

Diversion Means: LIVESTOCK DIRECT FROM SOURCE

Period of Use: JANUARY 1 TO DECEMBER 31

Place of Use:

<u>ID</u>	<u>Acres</u>	<u>Govt Lot</u>	<u>Qtr Sec</u>	<u>Sec</u>	<u>Twp</u>	<u>Rge</u>	<u>County</u>
1			SENW	4	9N	7E	MEAGHER
2			SWNE	4	9N	7E	MEAGHER

Remarks:

THE FOLLOWING ISSUES WERE IDENTIFIED BY THE DNRC DURING ITS EXAMINATION OF THIS WATER RIGHT CLAIM.

THIS CLAIM NUMBER WAS NOT INCLUDED IN THE BASIN 41J DECREE ISSUED 12/16/2010.

A BETTER UNDERSTANDING OF YOUR CLAIMED WATER RIGHT CAN BE OBTAINED BY COMPARING YOUR RIGHT WITH OTHER CLAIMS IN THE BASIN. FOR EXAMPLE, COMPARE PRIORITY DATES, FLOW RATES, VOLUMES, OR ACRES IRRIGATED. ALSO, YOUR WATER RIGHT MAY BE SUBJECT TO WATER RIGHTS IN ADJOINING SUBBASINS OR BASINS AS WELL AS BEING SUBJECT TO OTHER RIGHTS ON YOUR SOURCE OF SUPPLY. FINALLY, YOUR WATER RIGHT MAY BE SUBJECT TO INDIAN RESERVED AND FEDERAL RESERVED WATER RIGHTS.

COMPLETE DETAILS REGARDING THE DNRC PREPARATION OF THIS INTERLOCUTORY DECREE AND RELATED MATERIALS CAN BE REVIEWED AT THE OFFICE LOCATIONS IDENTIFIED IN THE DOCUMENT ENTITLED "NOTICE OF ENTRY OF INTERLOCUTORY DECREE AND NOTICE OF AVAILABILITY."

SEE GENERAL FINDINGS OF FACT AND CONCLUSIONS OF LAW FOR FURTHER EXPLANATION OF YOUR CLAIMED WATER RIGHT. THESE FINDINGS CAN BE FOUND AS INDICATED IN THE DOCUMENT ENTITLED "NOTICE OF ENTRY OF INTERLOCUTORY DECREE AND NOTICE OF AVAILABILITY." IF YOU NEED OBJECTION FORMS, OR HAVE QUESTIONS ABOUT WATER COURT PROCEDURES OR CHANGES TO YOUR RIGHT, YOU CAN CONTACT THE WATER COURT BY CALLING 1-800-624-3270 (WITHIN MONTANA ONLY) OR 1-406-586-4364, OR BY WRITING TO P.O. BOX 1389, BOZEMAN, MT 59771-1389.

**INTERLOCUTORY DECREE
SMITH RIVER
BASIN 41J
ABSTRACT OF WATER RIGHT CLAIM**

IMPORTANT NOTICE

YOUR WATER RIGHT AS SHOWN ON THIS ABSTRACT MAY HAVE CHANGES FROM YOUR WATER RIGHT AS CLAIMED OR AMENDED. AN ASTERISK (*) HAS BEEN PLACED NEXT TO EACH ITEM CHANGED BY THE MONTANA WATER COURT OR BY THE DEPARTMENT OF NATURAL RESOURCES AND CONSERVATION (DNRC) DURING THE PREPARATION OF THIS INTERLOCUTORY DECREE. THESE CHANGES ARE AUTHORIZED BY THE MONTANA SUPREME COURT WATER RIGHT CLAIMS EXAMINATION RULES OR BY ORDER OF THE WATER COURT.

OBJECTIONS MAY BE FILED ACCORDING TO THE PROCEDURES OUTLINED IN THE DOCUMENT ENTITLED "NOTICE OF ENTRY OF INTERLOCUTORY DECREE AND NOTICE OF AVAILABILITY."

Water Right Number: 41J 30106615 STATEMENT OF CLAIM

Version: 1 -- ORIGINAL RIGHT

Status: ACTIVE

Owners: CASTLE MOUNTAIN RANCH INC
PO BOX 409
WHITE SULPHUR SPRINGS, MT 59645-0409

Priority Date: FEBRUARY 10, 1885

Type of Historical Right: USE

Purpose (Use): STOCK

***Flow Rate:** A SPECIFIC FLOW RATE HAS NOT BEEN DECREED BECAUSE THIS USE CONSISTS OF STOCK DRINKING DIRECTLY FROM THE SOURCE, OR FROM A DITCH SYSTEM. THE FLOW RATE IS LIMITED TO THE MINIMUM AMOUNT HISTORICALLY NECESSARY TO SUSTAIN THIS PURPOSE.

***Volume:** THIS RIGHT INCLUDES THE AMOUNT OF WATER CONSUMPTIVELY USED FOR STOCKWATERING PURPOSES AT THE RATE OF 30 GALLONS PER DAY PER ANIMAL UNIT. ANIMAL UNITS SHALL BE BASED ON REASONABLE CARRYING CAPACITY AND HISTORICAL USE OF THE AREA SERVICED BY THIS WATER SOURCE.

Source Name: SMITH RIVER, NORTH FORK

Source Type: SURFACE WATER

Point of Diversion and Means of Diversion:

<u>ID</u>	<u>Govt Lot</u>	<u>Qtr</u>	<u>Sec</u>	<u>Twp</u>	<u>Rge</u>	<u>County</u>
1		SENE	4	9N	7E	MEAGHER

Period of Diversion: JANUARY 1 TO DECEMBER 31

Diversion Means: LIVESTOCK DIRECT FROM SOURCE

2		NENE	4	9N	7E	MEAGHER
---	--	------	---	----	----	---------

Period of Diversion: JANUARY 1 TO DECEMBER 31

Diversion Means: LIVESTOCK DIRECT FROM SOURCE

Period of Use: JANUARY 1 TO DECEMBER 31

Place of Use:

<u>ID</u>	<u>Acres</u>	<u>Govt Lot</u>	<u>Qtr Sec</u>	<u>Sec</u>	<u>Twp</u>	<u>Rge</u>	<u>County</u>
1			SENE	4	9N	7E	MEAGHER
2			NENE	4	9N	7E	MEAGHER

Remarks:

THE FOLLOWING ISSUES WERE IDENTIFIED BY THE DNRC DURING ITS EXAMINATION OF THIS WATER RIGHT CLAIM.

THIS CLAIM NUMBER WAS NOT INCLUDED IN THE BASIN 41J DECREE ISSUED 12/16/2010.

A BETTER UNDERSTANDING OF YOUR CLAIMED WATER RIGHT CAN BE OBTAINED BY COMPARING YOUR RIGHT WITH OTHER CLAIMS IN THE BASIN. FOR EXAMPLE, COMPARE PRIORITY DATES, FLOW RATES, VOLUMES, OR ACRES IRRIGATED. ALSO, YOUR WATER RIGHT MAY BE SUBJECT TO WATER RIGHTS IN ADJOINING SUBBASINS OR BASINS AS WELL AS BEING SUBJECT TO OTHER RIGHTS ON YOUR SOURCE OF SUPPLY. FINALLY, YOUR WATER RIGHT MAY BE SUBJECT TO INDIAN RESERVED AND FEDERAL RESERVED WATER RIGHTS.

COMPLETE DETAILS REGARDING THE DNRC PREPARATION OF THIS INTERLOCUTORY DECREE AND RELATED MATERIALS CAN BE REVIEWED AT THE OFFICE LOCATIONS IDENTIFIED IN THE DOCUMENT ENTITLED "NOTICE OF ENTRY OF INTERLOCUTORY DECREE AND NOTICE OF AVAILABILITY."

SEE GENERAL FINDINGS OF FACT AND CONCLUSIONS OF LAW FOR FURTHER EXPLANATION OF YOUR CLAIMED WATER RIGHT. THESE FINDINGS CAN BE FOUND AS INDICATED IN THE DOCUMENT ENTITLED "NOTICE OF ENTRY OF INTERLOCUTORY DECREE AND NOTICE OF AVAILABILITY." IF YOU NEED OBJECTION FORMS, OR HAVE QUESTIONS ABOUT WATER COURT PROCEDURES OR CHANGES TO YOUR RIGHT, YOU CAN CONTACT THE WATER COURT BY CALLING 1-800-624-3270 (WITHIN MONTANA ONLY) OR 1-406-586-4364, OR BY WRITING TO P.O. BOX 1389, BOZEMAN, MT 59771-1389.

**INTERLOCUTORY DECREE
SMITH RIVER
BASIN 41J
ABSTRACT OF WATER RIGHT CLAIM**

IMPORTANT NOTICE

YOUR WATER RIGHT AS SHOWN ON THIS ABSTRACT MAY HAVE CHANGES FROM YOUR WATER RIGHT AS CLAIMED OR AMENDED. AN ASTERISK (*) HAS BEEN PLACED NEXT TO EACH ITEM CHANGED BY THE MONTANA WATER COURT OR BY THE DEPARTMENT OF NATURAL RESOURCES AND CONSERVATION (DNRC) DURING THE PREPARATION OF THIS INTERLOCUTORY DECREE. THESE CHANGES ARE AUTHORIZED BY THE MONTANA SUPREME COURT WATER RIGHT CLAIMS EXAMINATION RULES OR BY ORDER OF THE WATER COURT.

OBJECTIONS MAY BE FILED ACCORDING TO THE PROCEDURES OUTLINED IN THE DOCUMENT ENTITLED "NOTICE OF ENTRY OF INTERLOCUTORY DECREE AND NOTICE OF AVAILABILITY."

Water Right Number: 41J 30106616 STATEMENT OF CLAIM
Version: 1 -- ORIGINAL RIGHT
Status: ACTIVE

Owners: CASTLE MOUNTAIN RANCH INC
PO BOX 409
WHITE SULPHUR SPRINGS, MT 59645-0409

Priority Date: JUNE 20, 1884

Type of Historical Right: USE

Purpose (Use): STOCK

***Flow Rate:** A SPECIFIC FLOW RATE HAS NOT BEEN DECREED BECAUSE THIS USE CONSISTS OF STOCK DRINKING DIRECTLY FROM THE SOURCE, OR FROM A DITCH SYSTEM. THE FLOW RATE IS LIMITED TO THE MINIMUM AMOUNT HISTORICALLY NECESSARY TO SUSTAIN THIS PURPOSE.

***Volume:** THIS RIGHT INCLUDES THE AMOUNT OF WATER CONSUMPTIVELY USED FOR STOCKWATERING PURPOSES AT THE RATE OF 30 GALLONS PER DAY PER ANIMAL UNIT. ANIMAL UNITS SHALL BE BASED ON REASONABLE CARRYING CAPACITY AND HISTORICAL USE OF THE AREA SERVICED BY THIS WATER SOURCE.

Source Name: SMITH RIVER, NORTH FORK
Source Type: SURFACE WATER

Point of Diversion and Means of Diversion:

<u>ID</u>	<u>Govt Lot</u>	<u>Qtr Sec</u>	<u>Sec</u>	<u>Twp</u>	<u>Rge</u>	<u>County</u>
1		S2SW	19	10N	8E	MEAGHER

Period of Diversion: JANUARY 1 TO DECEMBER 31

Diversion Means: LIVESTOCK DIRECT FROM SOURCE

Period of Use: JANUARY 1 TO DECEMBER 31

Place of Use:

<u>ID</u>	<u>Acres</u>	<u>Govt Lot</u>	<u>Qtr Sec</u>	<u>Sec</u>	<u>Twp</u>	<u>Rge</u>	<u>County</u>
1			S2SW	19	10N	8E	MEAGHER

Remarks:

THE FOLLOWING ISSUES WERE IDENTIFIED BY THE DNRC DURING ITS EXAMINATION OF THIS WATER RIGHT CLAIM.

THIS CLAIM NUMBER WAS NOT INCLUDED IN THE BASIN 41J DECREE ISSUED 12/16/2010.

A BETTER UNDERSTANDING OF YOUR CLAIMED WATER RIGHT CAN BE OBTAINED BY COMPARING YOUR RIGHT WITH OTHER CLAIMS IN THE BASIN. FOR EXAMPLE, COMPARE PRIORITY DATES, FLOW RATES, VOLUMES, OR ACRES IRRIGATED. ALSO, YOUR WATER RIGHT MAY BE SUBJECT TO WATER RIGHTS IN ADJOINING SUBBASINS OR BASINS AS WELL AS BEING SUBJECT TO OTHER RIGHTS ON YOUR SOURCE OF SUPPLY. FINALLY, YOUR WATER RIGHT MAY BE SUBJECT TO INDIAN RESERVED AND FEDERAL RESERVED WATER RIGHTS.

COMPLETE DETAILS REGARDING THE DNRC PREPARATION OF THIS INTERLOCUTORY DECREE AND RELATED MATERIALS CAN BE REVIEWED AT THE OFFICE LOCATIONS IDENTIFIED IN THE DOCUMENT ENTITLED "NOTICE OF ENTRY OF INTERLOCUTORY DECREE AND NOTICE OF AVAILABILITY."

SEE GENERAL FINDINGS OF FACT AND CONCLUSIONS OF LAW FOR FURTHER EXPLANATION OF YOUR CLAIMED WATER RIGHT. THESE FINDINGS CAN BE FOUND AS INDICATED IN THE DOCUMENT ENTITLED "NOTICE OF ENTRY OF INTERLOCUTORY DECREE AND NOTICE OF AVAILABILITY." IF YOU NEED OBJECTION FORMS, OR HAVE QUESTIONS ABOUT WATER COURT PROCEDURES OR CHANGES TO YOUR RIGHT, YOU CAN CONTACT THE WATER COURT BY CALLING 1-800-624-3270 (WITHIN MONTANA ONLY) OR 1-406-586-4364, OR BY WRITING TO P.O. BOX 1389, BOZEMAN, MT 59771-1389.

**INTERLOCUTORY DECREE
SMITH RIVER
BASIN 41J
ABSTRACT OF WATER RIGHT CLAIM**

IMPORTANT NOTICE

YOUR WATER RIGHT AS SHOWN ON THIS ABSTRACT MAY HAVE CHANGES FROM YOUR WATER RIGHT AS CLAIMED OR AMENDED. AN ASTERISK (*) HAS BEEN PLACED NEXT TO EACH ITEM CHANGED BY THE MONTANA WATER COURT OR BY THE DEPARTMENT OF NATURAL RESOURCES AND CONSERVATION (DNRC) DURING THE PREPARATION OF THIS INTERLOCUTORY DECREE. THESE CHANGES ARE AUTHORIZED BY THE MONTANA SUPREME COURT WATER RIGHT CLAIMS EXAMINATION RULES OR BY ORDER OF THE WATER COURT.

OBJECTIONS MAY BE FILED ACCORDING TO THE PROCEDURES OUTLINED IN THE DOCUMENT ENTITLED "NOTICE OF ENTRY OF INTERLOCUTORY DECREE AND NOTICE OF AVAILABILITY."

Water Right Number: 41J 30106617 STATEMENT OF CLAIM
Version: 1 -- ORIGINAL RIGHT
Status: ACTIVE

Owners: CASTLE MOUNTAIN RANCH INC
PO BOX 409
WHITE SULPHUR SPRINGS, MT 59645-0409

Priority Date: OCTOBER 31, 1903

Type of Historical Right: USE

Purpose (Use): STOCK

***Flow Rate:** A SPECIFIC FLOW RATE HAS NOT BEEN DECREED BECAUSE THIS USE CONSISTS OF STOCK DRINKING DIRECTLY FROM THE SOURCE, OR FROM A DITCH SYSTEM. THE FLOW RATE IS LIMITED TO THE MINIMUM AMOUNT HISTORICALLY NECESSARY TO SUSTAIN THIS PURPOSE.

***Volume:** THIS RIGHT INCLUDES THE AMOUNT OF WATER CONSUMPTIVELY USED FOR STOCKWATERING PURPOSES AT THE RATE OF 30 GALLONS PER DAY PER ANIMAL UNIT. ANIMAL UNITS SHALL BE BASED ON REASONABLE CARRYING CAPACITY AND HISTORICAL USE OF THE AREA SERVICED BY THIS WATER SOURCE.

Source Name: SMITH RIVER, NORTH FORK
Source Type: SURFACE WATER

Point of Diversion and Means of Diversion:

<u>ID</u>	<u>Govt Lot</u>	<u>Qtr Sec</u>	<u>Sec</u>	<u>Twp</u>	<u>Rge</u>	<u>County</u>
1		E2	19	10N	8E	MEAGHER

Period of Diversion: JANUARY 1 TO DECEMBER 31

Diversion Means: LIVESTOCK DIRECT FROM SOURCE

Period of Use: JANUARY 1 TO DECEMBER 31

Place of Use:

<u>ID</u>	<u>Acres</u>	<u>Govt Lot</u>	<u>Qtr Sec</u>	<u>Sec</u>	<u>Twp</u>	<u>Rge</u>	<u>County</u>
1			E2	19	10N	8E	MEAGHER

Remarks:

THE FOLLOWING ISSUES WERE IDENTIFIED BY THE DNRC DURING ITS EXAMINATION OF THIS WATER RIGHT CLAIM.

THIS CLAIM NUMBER WAS NOT INCLUDED IN THE BASIN 41J DECREE ISSUED 12/16/2010.

A BETTER UNDERSTANDING OF YOUR CLAIMED WATER RIGHT CAN BE OBTAINED BY COMPARING YOUR RIGHT WITH OTHER CLAIMS IN THE BASIN. FOR EXAMPLE, COMPARE PRIORITY DATES, FLOW RATES, VOLUMES, OR ACRES IRRIGATED. ALSO, YOUR WATER RIGHT MAY BE SUBJECT TO WATER RIGHTS IN ADJOINING SUBBASINS OR BASINS AS WELL AS BEING SUBJECT TO OTHER RIGHTS ON YOUR SOURCE OF SUPPLY. FINALLY, YOUR WATER RIGHT MAY BE SUBJECT TO INDIAN RESERVED AND FEDERAL RESERVED WATER RIGHTS.

COMPLETE DETAILS REGARDING THE DNRC PREPARATION OF THIS INTERLOCUTORY DECREE AND RELATED MATERIALS CAN BE REVIEWED AT THE OFFICE LOCATIONS IDENTIFIED IN THE DOCUMENT ENTITLED "NOTICE OF ENTRY OF INTERLOCUTORY DECREE AND NOTICE OF AVAILABILITY."

SEE GENERAL FINDINGS OF FACT AND CONCLUSIONS OF LAW FOR FURTHER EXPLANATION OF YOUR CLAIMED WATER RIGHT. THESE FINDINGS CAN BE FOUND AS INDICATED IN THE DOCUMENT ENTITLED "NOTICE OF ENTRY OF INTERLOCUTORY DECREE AND NOTICE OF AVAILABILITY." IF YOU NEED OBJECTION FORMS, OR HAVE QUESTIONS ABOUT WATER COURT PROCEDURES OR CHANGES TO YOUR RIGHT, YOU CAN CONTACT THE WATER COURT BY CALLING 1-800-624-3270 (WITHIN MONTANA ONLY) OR 1-406-586-4364, OR BY WRITING TO P.O. BOX 1389, BOZEMAN, MT 59771-1389.

**INTERLOCUTORY DECREE
SMITH RIVER
BASIN 41J
ABSTRACT OF WATER RIGHT CLAIM**

IMPORTANT NOTICE

YOUR WATER RIGHT AS SHOWN ON THIS ABSTRACT MAY HAVE CHANGES FROM YOUR WATER RIGHT AS CLAIMED OR AMENDED. AN ASTERISK (*) HAS BEEN PLACED NEXT TO EACH ITEM CHANGED BY THE MONTANA WATER COURT OR BY THE DEPARTMENT OF NATURAL RESOURCES AND CONSERVATION (DNRC) DURING THE PREPARATION OF THIS INTERLOCUTORY DECREE. THESE CHANGES ARE AUTHORIZED BY THE MONTANA SUPREME COURT WATER RIGHT CLAIMS EXAMINATION RULES OR BY ORDER OF THE WATER COURT.

OBJECTIONS MAY BE FILED ACCORDING TO THE PROCEDURES OUTLINED IN THE DOCUMENT ENTITLED "NOTICE OF ENTRY OF INTERLOCUTORY DECREE AND NOTICE OF AVAILABILITY."

Water Right Number: 41J 30106618 STATEMENT OF CLAIM

Version: 1 -- ORIGINAL RIGHT

Status: ACTIVE

Owners: CASTLE MOUNTAIN RANCH INC
PO BOX 409
WHITE SULPHUR SPRINGS, MT 59645-0409

Priority Date: MAY 27, 1901

Type of Historical Right: USE

Purpose (Use): STOCK

***Flow Rate:** A SPECIFIC FLOW RATE HAS NOT BEEN DECREED BECAUSE THIS USE CONSISTS OF STOCK DRINKING DIRECTLY FROM THE SOURCE, OR FROM A DITCH SYSTEM. THE FLOW RATE IS LIMITED TO THE MINIMUM AMOUNT HISTORICALLY NECESSARY TO SUSTAIN THIS PURPOSE.

***Volume:** THIS RIGHT INCLUDES THE AMOUNT OF WATER CONSUMPTIVELY USED FOR STOCKWATERING PURPOSES AT THE RATE OF 30 GALLONS PER DAY PER ANIMAL UNIT. ANIMAL UNITS SHALL BE BASED ON REASONABLE CARRYING CAPACITY AND HISTORICAL USE OF THE AREA SERVICED BY THIS WATER SOURCE.

Source Name: SMITH RIVER, NORTH FORK

Source Type: SURFACE WATER

Point of Diversion and Means of Diversion:

<u>ID</u>	<u>Govt Lot</u>	<u>Qtr Sec</u>	<u>Sec</u>	<u>Twp</u>	<u>Rge</u>	<u>County</u>
1		S2S2	24	10N	7E	MEAGHER

Period of Diversion: JANUARY 1 TO DECEMBER 31

Diversion Means: LIVESTOCK DIRECT FROM SOURCE

Period of Use: JANUARY 1 TO DECEMBER 31

Place of Use:

<u>ID</u>	<u>Acres</u>	<u>Govt Lot</u>	<u>Qtr Sec</u>	<u>Sec</u>	<u>Twp</u>	<u>Rge</u>	<u>County</u>
1			S2S2	24	10N	7E	MEAGHER

Remarks:

THE FOLLOWING ISSUES WERE IDENTIFIED BY THE DNRC DURING ITS EXAMINATION OF THIS WATER RIGHT CLAIM.

THIS CLAIM NUMBER WAS NOT INCLUDED IN THE BASIN 41J DECREE ISSUED 12/16/2010.

A BETTER UNDERSTANDING OF YOUR CLAIMED WATER RIGHT CAN BE OBTAINED BY COMPARING YOUR RIGHT WITH OTHER CLAIMS IN THE BASIN. FOR EXAMPLE, COMPARE PRIORITY DATES, FLOW RATES, VOLUMES, OR ACRES IRRIGATED. ALSO, YOUR WATER RIGHT MAY BE SUBJECT TO WATER RIGHTS IN ADJOINING SUBBASINS OR BASINS AS WELL AS BEING SUBJECT TO OTHER RIGHTS ON YOUR SOURCE OF SUPPLY. FINALLY, YOUR WATER RIGHT MAY BE SUBJECT TO INDIAN RESERVED AND FEDERAL RESERVED WATER RIGHTS.

COMPLETE DETAILS REGARDING THE DNRC PREPARATION OF THIS INTERLOCUTORY DECREE AND RELATED MATERIALS CAN BE REVIEWED AT THE OFFICE LOCATIONS IDENTIFIED IN THE DOCUMENT ENTITLED "NOTICE OF ENTRY OF INTERLOCUTORY DECREE AND NOTICE OF AVAILABILITY."

SEE GENERAL FINDINGS OF FACT AND CONCLUSIONS OF LAW FOR FURTHER EXPLANATION OF YOUR CLAIMED WATER RIGHT. THESE FINDINGS CAN BE FOUND AS INDICATED IN THE DOCUMENT ENTITLED "NOTICE OF ENTRY OF INTERLOCUTORY DECREE AND NOTICE OF AVAILABILITY." IF YOU NEED OBJECTION FORMS, OR HAVE QUESTIONS ABOUT WATER COURT PROCEDURES OR CHANGES TO YOUR RIGHT, YOU CAN CONTACT THE WATER COURT BY CALLING 1-800-624-3270 (WITHIN MONTANA ONLY) OR 1-406-586-4364, OR BY WRITING TO P.O. BOX 1389, BOZEMAN, MT 59771-1389.

**INTERLOCUTORY DECREE
SMITH RIVER
BASIN 41J
ABSTRACT OF WATER RIGHT CLAIM**

IMPORTANT NOTICE

YOUR WATER RIGHT AS SHOWN ON THIS ABSTRACT MAY HAVE CHANGES FROM YOUR WATER RIGHT AS CLAIMED OR AMENDED. AN ASTERISK (*) HAS BEEN PLACED NEXT TO EACH ITEM CHANGED BY THE MONTANA WATER COURT OR BY THE DEPARTMENT OF NATURAL RESOURCES AND CONSERVATION (DNRC) DURING THE PREPARATION OF THIS INTERLOCUTORY DECREE. THESE CHANGES ARE AUTHORIZED BY THE MONTANA SUPREME COURT WATER RIGHT CLAIMS EXAMINATION RULES OR BY ORDER OF THE WATER COURT.

OBJECTIONS MAY BE FILED ACCORDING TO THE PROCEDURES OUTLINED IN THE DOCUMENT ENTITLED "NOTICE OF ENTRY OF INTERLOCUTORY DECREE AND NOTICE OF AVAILABILITY."

Water Right Number: 41J 30106619 STATEMENT OF CLAIM
Version: 1 -- ORIGINAL RIGHT
Status: ACTIVE

Owners: CASTLE MOUNTAIN RANCH INC
PO BOX 409
WHITE SULPHUR SPRINGS, MT 59645-0409

Priority Date: SEPTEMBER 19, 1899

Type of Historical Right: USE

Purpose (Use): STOCK

***Flow Rate:** A SPECIFIC FLOW RATE HAS NOT BEEN DECREED BECAUSE THIS USE CONSISTS OF STOCK DRINKING DIRECTLY FROM THE SOURCE, OR FROM A DITCH SYSTEM. THE FLOW RATE IS LIMITED TO THE MINIMUM AMOUNT HISTORICALLY NECESSARY TO SUSTAIN THIS PURPOSE.

***Volume:** THIS RIGHT INCLUDES THE AMOUNT OF WATER CONSUMPTIVELY USED FOR STOCKWATERING PURPOSES AT THE RATE OF 30 GALLONS PER DAY PER ANIMAL UNIT. ANIMAL UNITS SHALL BE BASED ON REASONABLE CARRYING CAPACITY AND HISTORICAL USE OF THE AREA SERVICED BY THIS WATER SOURCE.

Source Name: SMITH RIVER, NORTH FORK
Source Type: SURFACE WATER

Point of Diversion and Means of Diversion:

<u>ID</u>	<u>Govt Lot</u>	<u>Qtr Sec</u>	<u>Sec</u>	<u>Twp</u>	<u>Rge</u>	<u>County</u>
1		N2N2	25	10N	7E	MEAGHER

Period of Diversion: JANUARY 1 TO DECEMBER 31

Diversion Means: LIVESTOCK DIRECT FROM SOURCE

Period of Use: JANUARY 1 TO DECEMBER 31

Place of Use:

<u>ID</u>	<u>Acres</u>	<u>Govt Lot</u>	<u>Qtr Sec</u>	<u>Sec</u>	<u>Twp</u>	<u>Rge</u>	<u>County</u>
1			N2N2	25	10N	7E	MEAGHER

Remarks:

THE FOLLOWING ISSUES WERE IDENTIFIED BY THE DNRC DURING ITS EXAMINATION OF THIS WATER RIGHT CLAIM.

THIS CLAIM NUMBER WAS NOT INCLUDED IN THE BASIN 41J DECREE ISSUED 12/16/2010.

A BETTER UNDERSTANDING OF YOUR CLAIMED WATER RIGHT CAN BE OBTAINED BY COMPARING YOUR RIGHT WITH OTHER CLAIMS IN THE BASIN. FOR EXAMPLE, COMPARE PRIORITY DATES, FLOW RATES, VOLUMES, OR ACRES IRRIGATED. ALSO, YOUR WATER RIGHT MAY BE SUBJECT TO WATER RIGHTS IN ADJOINING SUBBASINS OR BASINS AS WELL AS BEING SUBJECT TO OTHER RIGHTS ON YOUR SOURCE OF SUPPLY. FINALLY, YOUR WATER RIGHT MAY BE SUBJECT TO INDIAN RESERVED AND FEDERAL RESERVED WATER RIGHTS.

COMPLETE DETAILS REGARDING THE DNRC PREPARATION OF THIS INTERLOCUTORY DECREE AND RELATED MATERIALS CAN BE REVIEWED AT THE OFFICE LOCATIONS IDENTIFIED IN THE DOCUMENT ENTITLED "NOTICE OF ENTRY OF INTERLOCUTORY DECREE AND NOTICE OF AVAILABILITY."

SEE GENERAL FINDINGS OF FACT AND CONCLUSIONS OF LAW FOR FURTHER EXPLANATION OF YOUR CLAIMED WATER RIGHT. THESE FINDINGS CAN BE FOUND AS INDICATED IN THE DOCUMENT ENTITLED "NOTICE OF ENTRY OF INTERLOCUTORY DECREE AND NOTICE OF AVAILABILITY." IF YOU NEED OBJECTION FORMS, OR HAVE QUESTIONS ABOUT WATER COURT PROCEDURES OR CHANGES TO YOUR RIGHT, YOU CAN CONTACT THE WATER COURT BY CALLING 1-800-624-3270 (WITHIN MONTANA ONLY) OR 1-406-586-4364, OR BY WRITING TO P.O. BOX 1389, BOZEMAN, MT 59771-1389.

**INTERLOCUTORY DECREE
SMITH RIVER
BASIN 41J
ABSTRACT OF WATER RIGHT CLAIM**

IMPORTANT NOTICE

YOUR WATER RIGHT AS SHOWN ON THIS ABSTRACT MAY HAVE CHANGES FROM YOUR WATER RIGHT AS CLAIMED OR AMENDED. AN ASTERISK (*) HAS BEEN PLACED NEXT TO EACH ITEM CHANGED BY THE MONTANA WATER COURT OR BY THE DEPARTMENT OF NATURAL RESOURCES AND CONSERVATION (DNRC) DURING THE PREPARATION OF THIS INTERLOCUTORY DECREE. THESE CHANGES ARE AUTHORIZED BY THE MONTANA SUPREME COURT WATER RIGHT CLAIMS EXAMINATION RULES OR BY ORDER OF THE WATER COURT.

OBJECTIONS MAY BE FILED ACCORDING TO THE PROCEDURES OUTLINED IN THE DOCUMENT ENTITLED "NOTICE OF ENTRY OF INTERLOCUTORY DECREE AND NOTICE OF AVAILABILITY."

Water Right Number: 41J 30106620 STATEMENT OF CLAIM
Version: 1 -- ORIGINAL RIGHT
Status: ACTIVE

Owners: CASTLE MOUNTAIN RANCH INC
PO BOX 409
WHITE SULPHUR SPRINGS, MT 59645-0409

Priority Date: MARCH 4, 1892

Type of Historical Right: USE

Purpose (Use): STOCK

***Flow Rate:** A SPECIFIC FLOW RATE HAS NOT BEEN DECREED BECAUSE THIS USE CONSISTS OF STOCK DRINKING DIRECTLY FROM THE SOURCE, OR FROM A DITCH SYSTEM. THE FLOW RATE IS LIMITED TO THE MINIMUM AMOUNT HISTORICALLY NECESSARY TO SUSTAIN THIS PURPOSE.

***Volume:** THIS RIGHT INCLUDES THE AMOUNT OF WATER CONSUMPTIVELY USED FOR STOCKWATERING PURPOSES AT THE RATE OF 30 GALLONS PER DAY PER ANIMAL UNIT. ANIMAL UNITS SHALL BE BASED ON REASONABLE CARRYING CAPACITY AND HISTORICAL USE OF THE AREA SERVICED BY THIS WATER SOURCE.

Source Name: SMITH RIVER, NORTH FORK
Source Type: SURFACE WATER

***Point of Diversion and Means of Diversion:**

<u>ID</u>	<u>Govt Lot</u>	<u>Qtr</u>	<u>Sec</u>	<u>Twp</u>	<u>Rge</u>	<u>County</u>
1		NE	26	10N	7E	MEAGHER

Period of Diversion: JANUARY 1 TO DECEMBER 31

Diversion Means: LIVESTOCK DIRECT FROM SOURCE

2		SESESE	23	10N	7E	MEAGHER
---	--	--------	----	-----	----	---------

Period of Diversion: JANUARY 1 TO DECEMBER 31

Diversion Means: LIVESTOCK DIRECT FROM SOURCE

Period of Use: JANUARY 1 TO DECEMBER 31

*Place of Use:

<u>ID</u>	<u>Acres</u>	<u>Govt Lot</u>	<u>Qtr Sec</u>	<u>Sec</u>	<u>Twp</u>	<u>Rge</u>	<u>County</u>
1			NE	26	10N	7E	MEAGHER
2			SESESE	23	10N	7E	MEAGHER

Remarks:

THE FOLLOWING ISSUES WERE IDENTIFIED BY THE DNRC DURING ITS EXAMINATION OF THIS WATER RIGHT CLAIM.

THIS CLAIM NUMBER WAS NOT INCLUDED IN THE BASIN 41J DECREE ISSUED 12/16/2010.

A BETTER UNDERSTANDING OF YOUR CLAIMED WATER RIGHT CAN BE OBTAINED BY COMPARING YOUR RIGHT WITH OTHER CLAIMS IN THE BASIN. FOR EXAMPLE, COMPARE PRIORITY DATES, FLOW RATES, VOLUMES, OR ACRES IRRIGATED. ALSO, YOUR WATER RIGHT MAY BE SUBJECT TO WATER RIGHTS IN ADJOINING SUBBASINS OR BASINS AS WELL AS BEING SUBJECT TO OTHER RIGHTS ON YOUR SOURCE OF SUPPLY. FINALLY, YOUR WATER RIGHT MAY BE SUBJECT TO INDIAN RESERVED AND FEDERAL RESERVED WATER RIGHTS.

COMPLETE DETAILS REGARDING THE DNRC PREPARATION OF THIS INTERLOCUTORY DECREE AND RELATED MATERIALS CAN BE REVIEWED AT THE OFFICE LOCATIONS IDENTIFIED IN THE DOCUMENT ENTITLED "NOTICE OF ENTRY OF INTERLOCUTORY DECREE AND NOTICE OF AVAILABILITY."

SEE GENERAL FINDINGS OF FACT AND CONCLUSIONS OF LAW FOR FURTHER EXPLANATION OF YOUR CLAIMED WATER RIGHT. THESE FINDINGS CAN BE FOUND AS INDICATED IN THE DOCUMENT ENTITLED "NOTICE OF ENTRY OF INTERLOCUTORY DECREE AND NOTICE OF AVAILABILITY." IF YOU NEED OBJECTION FORMS, OR HAVE QUESTIONS ABOUT WATER COURT PROCEDURES OR CHANGES TO YOUR RIGHT, YOU CAN CONTACT THE WATER COURT BY CALLING 1-800-624-3270 (WITHIN MONTANA ONLY) OR 1-406-586-4364, OR BY WRITING TO P.O. BOX 1389, BOZEMAN, MT 59771-1389.

**INTERLOCUTORY DECREE
SMITH RIVER
BASIN 41J
ABSTRACT OF WATER RIGHT CLAIM**

IMPORTANT NOTICE

YOUR WATER RIGHT AS SHOWN ON THIS ABSTRACT MAY HAVE CHANGES FROM YOUR WATER RIGHT AS CLAIMED OR AMENDED. AN ASTERISK (*) HAS BEEN PLACED NEXT TO EACH ITEM CHANGED BY THE MONTANA WATER COURT OR BY THE DEPARTMENT OF NATURAL RESOURCES AND CONSERVATION (DNRC) DURING THE PREPARATION OF THIS INTERLOCUTORY DECREE. THESE CHANGES ARE AUTHORIZED BY THE MONTANA SUPREME COURT WATER RIGHT CLAIMS EXAMINATION RULES OR BY ORDER OF THE WATER COURT.

OBJECTIONS MAY BE FILED ACCORDING TO THE PROCEDURES OUTLINED IN THE DOCUMENT ENTITLED "NOTICE OF ENTRY OF INTERLOCUTORY DECREE AND NOTICE OF AVAILABILITY."

Water Right Number: 41J 30106621 STATEMENT OF CLAIM

Version: 1 -- ORIGINAL RIGHT

Status: ACTIVE

Owners: CASTLE MOUNTAIN RANCH INC
PO BOX 409
WHITE SULPHUR SPRINGS, MT 59645-0409

Priority Date: SEPTEMBER 9, 1889

Type of Historical Right: USE

Purpose (Use): STOCK

***Flow Rate:** A SPECIFIC FLOW RATE HAS NOT BEEN DECREED BECAUSE THIS USE CONSISTS OF STOCK DRINKING DIRECTLY FROM THE SOURCE, OR FROM A DITCH SYSTEM. THE FLOW RATE IS LIMITED TO THE MINIMUM AMOUNT HISTORICALLY NECESSARY TO SUSTAIN THIS PURPOSE.

***Volume:** THIS RIGHT INCLUDES THE AMOUNT OF WATER CONSUMPTIVELY USED FOR STOCKWATERING PURPOSES AT THE RATE OF 30 GALLONS PER DAY PER ANIMAL UNIT. ANIMAL UNITS SHALL BE BASED ON REASONABLE CARRYING CAPACITY AND HISTORICAL USE OF THE AREA SERVICED BY THIS WATER SOURCE.

Source Name: SMITH RIVER, NORTH FORK

Source Type: SURFACE WATER

Point of Diversion and Means of Diversion:

<u>ID</u>	<u>Govt Lot</u>	<u>Qtr Sec</u>	<u>Sec</u>	<u>Twp</u>	<u>Rge</u>	<u>County</u>
1		S2NW	26	10N	7E	MEAGHER

Period of Diversion: JANUARY 1 TO DECEMBER 31

Diversion Means: LIVESTOCK DIRECT FROM SOURCE

2		NWSW	26	10N	7E	MEAGHER
---	--	------	----	-----	----	---------

Period of Diversion: JANUARY 1 TO DECEMBER 31

Diversion Means: LIVESTOCK DIRECT FROM SOURCE

Period of Use: JANUARY 1 TO DECEMBER 31

Place of Use:

<u>ID</u>	<u>Acres</u>	<u>Govt Lot</u>	<u>Qtr Sec</u>	<u>Sec</u>	<u>Twp</u>	<u>Rge</u>	<u>County</u>
1			S2NW	26	10N	7E	MEAGHER
2			NWSW	26	10N	7E	MEAGHER

Remarks:

THE FOLLOWING ISSUES WERE IDENTIFIED BY THE DNRC DURING ITS EXAMINATION OF THIS WATER RIGHT CLAIM.

THIS CLAIM NUMBER WAS NOT INCLUDED IN THE BASIN 41J DECREE ISSUED 12/16/2010.

A BETTER UNDERSTANDING OF YOUR CLAIMED WATER RIGHT CAN BE OBTAINED BY COMPARING YOUR RIGHT WITH OTHER CLAIMS IN THE BASIN. FOR EXAMPLE, COMPARE PRIORITY DATES, FLOW RATES, VOLUMES, OR ACRES IRRIGATED. ALSO, YOUR WATER RIGHT MAY BE SUBJECT TO WATER RIGHTS IN ADJOINING SUBBASINS OR BASINS AS WELL AS BEING SUBJECT TO OTHER RIGHTS ON YOUR SOURCE OF SUPPLY. FINALLY, YOUR WATER RIGHT MAY BE SUBJECT TO INDIAN RESERVED AND FEDERAL RESERVED WATER RIGHTS.

COMPLETE DETAILS REGARDING THE DNRC PREPARATION OF THIS INTERLOCUTORY DECREE AND RELATED MATERIALS CAN BE REVIEWED AT THE OFFICE LOCATIONS IDENTIFIED IN THE DOCUMENT ENTITLED "NOTICE OF ENTRY OF INTERLOCUTORY DECREE AND NOTICE OF AVAILABILITY."

SEE GENERAL FINDINGS OF FACT AND CONCLUSIONS OF LAW FOR FURTHER EXPLANATION OF YOUR CLAIMED WATER RIGHT. THESE FINDINGS CAN BE FOUND AS INDICATED IN THE DOCUMENT ENTITLED "NOTICE OF ENTRY OF INTERLOCUTORY DECREE AND NOTICE OF AVAILABILITY." IF YOU NEED OBJECTION FORMS, OR HAVE QUESTIONS ABOUT WATER COURT PROCEDURES OR CHANGES TO YOUR RIGHT, YOU CAN CONTACT THE WATER COURT BY CALLING 1-800-624-3270 (WITHIN MONTANA ONLY) OR 1-406-586-4364, OR BY WRITING TO P.O. BOX 1389, BOZEMAN, MT 59771-1389.

**INTERLOCUTORY DECREE
SMITH RIVER
BASIN 41J
ABSTRACT OF WATER RIGHT CLAIM**

IMPORTANT NOTICE

YOUR WATER RIGHT AS SHOWN ON THIS ABSTRACT MAY HAVE CHANGES FROM YOUR WATER RIGHT AS CLAIMED OR AMENDED. AN ASTERISK (*) HAS BEEN PLACED NEXT TO EACH ITEM CHANGED BY THE MONTANA WATER COURT OR BY THE DEPARTMENT OF NATURAL RESOURCES AND CONSERVATION (DNRC) DURING THE PREPARATION OF THIS INTERLOCUTORY DECREE. THESE CHANGES ARE AUTHORIZED BY THE MONTANA SUPREME COURT WATER RIGHT CLAIMS EXAMINATION RULES OR BY ORDER OF THE WATER COURT.

OBJECTIONS MAY BE FILED ACCORDING TO THE PROCEDURES OUTLINED IN THE DOCUMENT ENTITLED "NOTICE OF ENTRY OF INTERLOCUTORY DECREE AND NOTICE OF AVAILABILITY."

Water Right Number: 41J 30106622 STATEMENT OF CLAIM
Version: 1 -- ORIGINAL RIGHT
Status: ACTIVE

Owners: CASTLE MOUNTAIN RANCH INC
PO BOX 409
WHITE SULPHUR SPRINGS, MT 59645-0409

Priority Date: JULY 15, 1884

Type of Historical Right: USE

Purpose (Use): STOCK

***Flow Rate:** A SPECIFIC FLOW RATE HAS NOT BEEN DECREED BECAUSE THIS USE CONSISTS OF STOCK DRINKING DIRECTLY FROM THE SOURCE, OR FROM A DITCH SYSTEM. THE FLOW RATE IS LIMITED TO THE MINIMUM AMOUNT HISTORICALLY NECESSARY TO SUSTAIN THIS PURPOSE.

***Volume:** THIS RIGHT INCLUDES THE AMOUNT OF WATER CONSUMPTIVELY USED FOR STOCKWATERING PURPOSES AT THE RATE OF 30 GALLONS PER DAY PER ANIMAL UNIT. ANIMAL UNITS SHALL BE BASED ON REASONABLE CARRYING CAPACITY AND HISTORICAL USE OF THE AREA SERVICED BY THIS WATER SOURCE.

Source Name: SMITH RIVER, NORTH FORK
Source Type: SURFACE WATER

***Point of Diversion and Means of Diversion:**

<u>ID</u>	<u>Govt Lot</u>	<u>Qtr Sec</u>	<u>Sec</u>	<u>Twp</u>	<u>Rge</u>	<u>County</u>
1		SESE	27	10N	7E	MEAGHER

Period of Diversion: JANUARY 1 TO DECEMBER 31

Diversion Means: LIVESTOCK DIRECT FROM SOURCE

Period of Use: JANUARY 1 TO DECEMBER 31

***Place of Use:**

<u>ID</u>	<u>Acres</u>	<u>Govt Lot</u>	<u>Qtr Sec</u>	<u>Sec</u>	<u>Twp</u>	<u>Rge</u>	<u>County</u>
1			SESE	27	10N	7E	MEAGHER

Remarks:

THE FOLLOWING ISSUES WERE IDENTIFIED BY THE DNRC DURING ITS EXAMINATION OF THIS WATER RIGHT CLAIM.

THIS CLAIM NUMBER WAS NOT INCLUDED IN THE BASIN 41J DECREE ISSUED 12/16/2010.

A BETTER UNDERSTANDING OF YOUR CLAIMED WATER RIGHT CAN BE OBTAINED BY COMPARING YOUR RIGHT WITH OTHER CLAIMS IN THE BASIN. FOR EXAMPLE, COMPARE PRIORITY DATES, FLOW RATES, VOLUMES, OR ACRES IRRIGATED. ALSO, YOUR WATER RIGHT MAY BE SUBJECT TO WATER RIGHTS IN ADJOINING SUBBASINS OR BASINS AS WELL AS BEING SUBJECT TO OTHER RIGHTS ON YOUR SOURCE OF SUPPLY. FINALLY, YOUR WATER RIGHT MAY BE SUBJECT TO INDIAN RESERVED AND FEDERAL RESERVED WATER RIGHTS.

COMPLETE DETAILS REGARDING THE DNRC PREPARATION OF THIS INTERLOCUTORY DECREE AND RELATED MATERIALS CAN BE REVIEWED AT THE OFFICE LOCATIONS IDENTIFIED IN THE DOCUMENT ENTITLED "NOTICE OF ENTRY OF INTERLOCUTORY DECREE AND NOTICE OF AVAILABILITY."

SEE GENERAL FINDINGS OF FACT AND CONCLUSIONS OF LAW FOR FURTHER EXPLANATION OF YOUR CLAIMED WATER RIGHT. THESE FINDINGS CAN BE FOUND AS INDICATED IN THE DOCUMENT ENTITLED "NOTICE OF ENTRY OF INTERLOCUTORY DECREE AND NOTICE OF AVAILABILITY." IF YOU NEED OBJECTION FORMS, OR HAVE QUESTIONS ABOUT WATER COURT PROCEDURES OR CHANGES TO YOUR RIGHT, YOU CAN CONTACT THE WATER COURT BY CALLING 1-800-624-3270 (WITHIN MONTANA ONLY) OR 1-406-586-4364, OR BY WRITING TO P.O. BOX 1389, BOZEMAN, MT 59771-1389.

**INTERLOCUTORY DECREE
SMITH RIVER
BASIN 41J
ABSTRACT OF WATER RIGHT CLAIM**

IMPORTANT NOTICE

YOUR WATER RIGHT AS SHOWN ON THIS ABSTRACT MAY HAVE CHANGES FROM YOUR WATER RIGHT AS CLAIMED OR AMENDED. AN ASTERISK (*) HAS BEEN PLACED NEXT TO EACH ITEM CHANGED BY THE MONTANA WATER COURT OR BY THE DEPARTMENT OF NATURAL RESOURCES AND CONSERVATION (DNRC) DURING THE PREPARATION OF THIS INTERLOCUTORY DECREE. THESE CHANGES ARE AUTHORIZED BY THE MONTANA SUPREME COURT WATER RIGHT CLAIMS EXAMINATION RULES OR BY ORDER OF THE WATER COURT.

OBJECTIONS MAY BE FILED ACCORDING TO THE PROCEDURES OUTLINED IN THE DOCUMENT ENTITLED "NOTICE OF ENTRY OF INTERLOCUTORY DECREE AND NOTICE OF AVAILABILITY."

Water Right Number: 41J 30106623 STATEMENT OF CLAIM
Version: 1 -- ORIGINAL RIGHT
Status: ACTIVE

Owners: CASTLE MOUNTAIN RANCH INC
PO BOX 409
WHITE SULPHUR SPRINGS, MT 59645-0409

Priority Date: MARCH 30, 1888

Type of Historical Right: USE

Purpose (Use): STOCK

***Flow Rate:** A SPECIFIC FLOW RATE HAS NOT BEEN DECREED BECAUSE THIS USE CONSISTS OF STOCK DRINKING DIRECTLY FROM THE SOURCE, OR FROM A DITCH SYSTEM. THE FLOW RATE IS LIMITED TO THE MINIMUM AMOUNT HISTORICALLY NECESSARY TO SUSTAIN THIS PURPOSE.

***Volume:** THIS RIGHT INCLUDES THE AMOUNT OF WATER CONSUMPTIVELY USED FOR STOCKWATERING PURPOSES AT THE RATE OF 30 GALLONS PER DAY PER ANIMAL UNIT. ANIMAL UNITS SHALL BE BASED ON REASONABLE CARRYING CAPACITY AND HISTORICAL USE OF THE AREA SERVICED BY THIS WATER SOURCE.

Source Name: SMITH RIVER, NORTH FORK
Source Type: SURFACE WATER

Point of Diversion and Means of Diversion:

<u>ID</u>	<u>Govt Lot</u>	<u>Qtr Sec</u>	<u>Sec</u>	<u>Twp</u>	<u>Rge</u>	<u>County</u>
1		NESE	27	10N	7E	MEAGHER

Period of Diversion: JANUARY 1 TO DECEMBER 31

Diversion Means: LIVESTOCK DIRECT FROM SOURCE

Period of Use: JANUARY 1 TO DECEMBER 31

Place of Use:

<u>ID</u>	<u>Acres</u>	<u>Govt Lot</u>	<u>Qtr Sec</u>	<u>Sec</u>	<u>Twp</u>	<u>Rge</u>	<u>County</u>
1			NESE	27	10N	7E	MEAGHER

Remarks:

THE FOLLOWING ISSUES WERE IDENTIFIED BY THE DNRC DURING ITS EXAMINATION OF THIS WATER RIGHT CLAIM.

THIS CLAIM NUMBER WAS NOT INCLUDED IN THE BASIN 41J DECREE ISSUED 12/16/2010.

A BETTER UNDERSTANDING OF YOUR CLAIMED WATER RIGHT CAN BE OBTAINED BY COMPARING YOUR RIGHT WITH OTHER CLAIMS IN THE BASIN. FOR EXAMPLE, COMPARE PRIORITY DATES, FLOW RATES, VOLUMES, OR ACRES IRRIGATED. ALSO, YOUR WATER RIGHT MAY BE SUBJECT TO WATER RIGHTS IN ADJOINING SUBBASINS OR BASINS AS WELL AS BEING SUBJECT TO OTHER RIGHTS ON YOUR SOURCE OF SUPPLY. FINALLY, YOUR WATER RIGHT MAY BE SUBJECT TO INDIAN RESERVED AND FEDERAL RESERVED WATER RIGHTS.

COMPLETE DETAILS REGARDING THE DNRC PREPARATION OF THIS INTERLOCUTORY DECREE AND RELATED MATERIALS CAN BE REVIEWED AT THE OFFICE LOCATIONS IDENTIFIED IN THE DOCUMENT ENTITLED "NOTICE OF ENTRY OF INTERLOCUTORY DECREE AND NOTICE OF AVAILABILITY."

SEE GENERAL FINDINGS OF FACT AND CONCLUSIONS OF LAW FOR FURTHER EXPLANATION OF YOUR CLAIMED WATER RIGHT. THESE FINDINGS CAN BE FOUND AS INDICATED IN THE DOCUMENT ENTITLED "NOTICE OF ENTRY OF INTERLOCUTORY DECREE AND NOTICE OF AVAILABILITY." IF YOU NEED OBJECTION FORMS, OR HAVE QUESTIONS ABOUT WATER COURT PROCEDURES OR CHANGES TO YOUR RIGHT, YOU CAN CONTACT THE WATER COURT BY CALLING 1-800-624-3270 (WITHIN MONTANA ONLY) OR 1-406-586-4364, OR BY WRITING TO P.O. BOX 1389, BOZEMAN, MT 59771-1389.

**INTERLOCUTORY DECREE
SMITH RIVER
BASIN 41J
ABSTRACT OF WATER RIGHT CLAIM**

IMPORTANT NOTICE

YOUR WATER RIGHT AS SHOWN ON THIS ABSTRACT MAY HAVE CHANGES FROM YOUR WATER RIGHT AS CLAIMED OR AMENDED. AN ASTERISK (*) HAS BEEN PLACED NEXT TO EACH ITEM CHANGED BY THE MONTANA WATER COURT OR BY THE DEPARTMENT OF NATURAL RESOURCES AND CONSERVATION (DNRC) DURING THE PREPARATION OF THIS INTERLOCUTORY DECREE. THESE CHANGES ARE AUTHORIZED BY THE MONTANA SUPREME COURT WATER RIGHT CLAIMS EXAMINATION RULES OR BY ORDER OF THE WATER COURT.

OBJECTIONS MAY BE FILED ACCORDING TO THE PROCEDURES OUTLINED IN THE DOCUMENT ENTITLED "NOTICE OF ENTRY OF INTERLOCUTORY DECREE AND NOTICE OF AVAILABILITY."

Water Right Number: 41J 30106624 STATEMENT OF CLAIM

Version: 1 -- ORIGINAL RIGHT

Status: ACTIVE

Owners: CASTLE MOUNTAIN RANCH INC
PO BOX 409
WHITE SULPHUR SPRINGS, MT 59645-0409

Priority Date: OCTOBER 31, 1903

Type of Historical Right: USE

Purpose (Use): STOCK

***Flow Rate:** A SPECIFIC FLOW RATE HAS NOT BEEN DECREED BECAUSE THIS USE CONSISTS OF STOCK DRINKING DIRECTLY FROM THE SOURCE, OR FROM A DITCH SYSTEM. THE FLOW RATE IS LIMITED TO THE MINIMUM AMOUNT HISTORICALLY NECESSARY TO SUSTAIN THIS PURPOSE.

***Volume:** THIS RIGHT INCLUDES THE AMOUNT OF WATER CONSUMPTIVELY USED FOR STOCKWATERING PURPOSES AT THE RATE OF 30 GALLONS PER DAY PER ANIMAL UNIT. ANIMAL UNITS SHALL BE BASED ON REASONABLE CARRYING CAPACITY AND HISTORICAL USE OF THE AREA SERVICED BY THIS WATER SOURCE.

***Source Name:** FOURMILE CREEK

Source Type: SURFACE WATER

Point of Diversion and Means of Diversion:

<u>ID</u>	<u>Govt Lot</u>	<u>Qtr Sec</u>	<u>Sec</u>	<u>Twp</u>	<u>Rge</u>	<u>County</u>
1		NE	1	9N	7E	MEAGHER

Period of Diversion: JANUARY 1 TO DECEMBER 31

Diversion Means: LIVESTOCK DIRECT FROM SOURCE

Period of Use: JANUARY 1 TO DECEMBER 31

Place of Use:

<u>ID</u>	<u>Acres</u>	<u>Govt Lot</u>	<u>Qtr Sec</u>	<u>Sec</u>	<u>Twp</u>	<u>Rge</u>	<u>County</u>
1			NE	1	9N	7E	MEAGHER

Remarks:

THE FOLLOWING ISSUES WERE IDENTIFIED BY THE DNRC DURING ITS EXAMINATION OF THIS WATER RIGHT CLAIM.

THIS CLAIM NUMBER WAS NOT INCLUDED IN THE BASIN 41J DECREE ISSUED 12/16/2010.

A BETTER UNDERSTANDING OF YOUR CLAIMED WATER RIGHT CAN BE OBTAINED BY COMPARING YOUR RIGHT WITH OTHER CLAIMS IN THE BASIN. FOR EXAMPLE, COMPARE PRIORITY DATES, FLOW RATES, VOLUMES, OR ACRES IRRIGATED. ALSO, YOUR WATER RIGHT MAY BE SUBJECT TO WATER RIGHTS IN ADJOINING SUBBASINS OR BASINS AS WELL AS BEING SUBJECT TO OTHER RIGHTS ON YOUR SOURCE OF SUPPLY. FINALLY, YOUR WATER RIGHT MAY BE SUBJECT TO INDIAN RESERVED AND FEDERAL RESERVED WATER RIGHTS.

COMPLETE DETAILS REGARDING THE DNRC PREPARATION OF THIS INTERLOCUTORY DECREE AND RELATED MATERIALS CAN BE REVIEWED AT THE OFFICE LOCATIONS IDENTIFIED IN THE DOCUMENT ENTITLED "NOTICE OF ENTRY OF INTERLOCUTORY DECREE AND NOTICE OF AVAILABILITY."

SEE GENERAL FINDINGS OF FACT AND CONCLUSIONS OF LAW FOR FURTHER EXPLANATION OF YOUR CLAIMED WATER RIGHT. THESE FINDINGS CAN BE FOUND AS INDICATED IN THE DOCUMENT ENTITLED "NOTICE OF ENTRY OF INTERLOCUTORY DECREE AND NOTICE OF AVAILABILITY." IF YOU NEED OBJECTION FORMS, OR HAVE QUESTIONS ABOUT WATER COURT PROCEDURES OR CHANGES TO YOUR RIGHT, YOU CAN CONTACT THE WATER COURT BY CALLING 1-800-624-3270 (WITHIN MONTANA ONLY) OR 1-406-586-4364, OR BY WRITING TO P.O. BOX 1389, BOZEMAN, MT 59771-1389.

**INTERLOCUTORY DECREE
SMITH RIVER
BASIN 41J
ABSTRACT OF WATER RIGHT CLAIM**

IMPORTANT NOTICE

YOUR WATER RIGHT AS SHOWN ON THIS ABSTRACT MAY HAVE CHANGES FROM YOUR WATER RIGHT AS CLAIMED OR AMENDED. AN ASTERISK (*) HAS BEEN PLACED NEXT TO EACH ITEM CHANGED BY THE MONTANA WATER COURT OR BY THE DEPARTMENT OF NATURAL RESOURCES AND CONSERVATION (DNRC) DURING THE PREPARATION OF THIS INTERLOCUTORY DECREE. THESE CHANGES ARE AUTHORIZED BY THE MONTANA SUPREME COURT WATER RIGHT CLAIMS EXAMINATION RULES OR BY ORDER OF THE WATER COURT.

OBJECTIONS MAY BE FILED ACCORDING TO THE PROCEDURES OUTLINED IN THE DOCUMENT ENTITLED "NOTICE OF ENTRY OF INTERLOCUTORY DECREE AND NOTICE OF AVAILABILITY."

Water Right Number: 41J 30106625 STATEMENT OF CLAIM
Version: 1 -- ORIGINAL RIGHT
Status: ACTIVE

Owners: CASTLE MOUNTAIN RANCH INC
PO BOX 409
WHITE SULPHUR SPRINGS, MT 59645-0409

Priority Date: OCTOBER 31, 1903

Type of Historical Right: USE

Purpose (Use): STOCK

***Flow Rate:** A SPECIFIC FLOW RATE HAS NOT BEEN DECREED BECAUSE THIS USE CONSISTS OF STOCK DRINKING DIRECTLY FROM THE SOURCE, OR FROM A DITCH SYSTEM. THE FLOW RATE IS LIMITED TO THE MINIMUM AMOUNT HISTORICALLY NECESSARY TO SUSTAIN THIS PURPOSE.

***Volume:** THIS RIGHT INCLUDES THE AMOUNT OF WATER CONSUMPTIVELY USED FOR STOCKWATERING PURPOSES AT THE RATE OF 30 GALLONS PER DAY PER ANIMAL UNIT. ANIMAL UNITS SHALL BE BASED ON REASONABLE CARRYING CAPACITY AND HISTORICAL USE OF THE AREA SERVICED BY THIS WATER SOURCE.

***Source Name:** FOURMILE CREEK

Source Type: SURFACE WATER

Point of Diversion and Means of Diversion:

<u>ID</u>	<u>Govt Lot</u>	<u>Qtr Sec</u>	<u>Sec</u>	<u>Twp</u>	<u>Rge</u>	<u>County</u>
1		SWSW	5	9N	8E	MEAGHER

Period of Diversion: JANUARY 1 TO DECEMBER 31

Diversion Means: LIVESTOCK DIRECT FROM SOURCE

Period of Use: JANUARY 1 TO DECEMBER 31

Place of Use:

<u>ID</u>	<u>Acres</u>	<u>Govt Lot</u>	<u>Qtr Sec</u>	<u>Sec</u>	<u>Twp</u>	<u>Rge</u>	<u>County</u>
1			SWSW	5	9N	8E	MEAGHER

Remarks:

THE FOLLOWING ISSUES WERE IDENTIFIED BY THE DNRC DURING ITS EXAMINATION OF THIS WATER RIGHT CLAIM.

THIS CLAIM NUMBER WAS NOT INCLUDED IN THE BASIN 41J DECREE ISSUED 12/16/2010.

A BETTER UNDERSTANDING OF YOUR CLAIMED WATER RIGHT CAN BE OBTAINED BY COMPARING YOUR RIGHT WITH OTHER CLAIMS IN THE BASIN. FOR EXAMPLE, COMPARE PRIORITY DATES, FLOW RATES, VOLUMES, OR ACRES IRRIGATED. ALSO, YOUR WATER RIGHT MAY BE SUBJECT TO WATER RIGHTS IN ADJOINING SUBBASINS OR BASINS AS WELL AS BEING SUBJECT TO OTHER RIGHTS ON YOUR SOURCE OF SUPPLY. FINALLY, YOUR WATER RIGHT MAY BE SUBJECT TO INDIAN RESERVED AND FEDERAL RESERVED WATER RIGHTS.

COMPLETE DETAILS REGARDING THE DNRC PREPARATION OF THIS INTERLOCUTORY DECREE AND RELATED MATERIALS CAN BE REVIEWED AT THE OFFICE LOCATIONS IDENTIFIED IN THE DOCUMENT ENTITLED "NOTICE OF ENTRY OF INTERLOCUTORY DECREE AND NOTICE OF AVAILABILITY."

SEE GENERAL FINDINGS OF FACT AND CONCLUSIONS OF LAW FOR FURTHER EXPLANATION OF YOUR CLAIMED WATER RIGHT. THESE FINDINGS CAN BE FOUND AS INDICATED IN THE DOCUMENT ENTITLED "NOTICE OF ENTRY OF INTERLOCUTORY DECREE AND NOTICE OF AVAILABILITY." IF YOU NEED OBJECTION FORMS, OR HAVE QUESTIONS ABOUT WATER COURT PROCEDURES OR CHANGES TO YOUR RIGHT, YOU CAN CONTACT THE WATER COURT BY CALLING 1-800-624-3270 (WITHIN MONTANA ONLY) OR 1-406-586-4364, OR BY WRITING TO P.O. BOX 1389, BOZEMAN, MT 59771-1389.

**INTERLOCUTORY DECREE
SMITH RIVER
BASIN 41J
ABSTRACT OF WATER RIGHT CLAIM**

IMPORTANT NOTICE

YOUR WATER RIGHT AS SHOWN ON THIS ABSTRACT MAY HAVE CHANGES FROM YOUR WATER RIGHT AS CLAIMED OR AMENDED. AN ASTERISK (*) HAS BEEN PLACED NEXT TO EACH ITEM CHANGED BY THE MONTANA WATER COURT OR BY THE DEPARTMENT OF NATURAL RESOURCES AND CONSERVATION (DNRC) DURING THE PREPARATION OF THIS INTERLOCUTORY DECREE. THESE CHANGES ARE AUTHORIZED BY THE MONTANA SUPREME COURT WATER RIGHT CLAIMS EXAMINATION RULES OR BY ORDER OF THE WATER COURT.

OBJECTIONS MAY BE FILED ACCORDING TO THE PROCEDURES OUTLINED IN THE DOCUMENT ENTITLED "NOTICE OF ENTRY OF INTERLOCUTORY DECREE AND NOTICE OF AVAILABILITY."

Water Right Number: 41J 30106626 STATEMENT OF CLAIM

Version: 1 -- ORIGINAL RIGHT

Status: ACTIVE

Owners: CASTLE MOUNTAIN RANCH INC
PO BOX 409
WHITE SULPHUR SPRINGS, MT 59645-0409

Priority Date: SEPTEMBER 19, 1899

Type of Historical Right: USE

Purpose (Use): STOCK

***Flow Rate:** A SPECIFIC FLOW RATE HAS NOT BEEN DECREED BECAUSE THIS USE CONSISTS OF STOCK DRINKING DIRECTLY FROM THE SOURCE, OR FROM A DITCH SYSTEM. THE FLOW RATE IS LIMITED TO THE MINIMUM AMOUNT HISTORICALLY NECESSARY TO SUSTAIN THIS PURPOSE.

***Volume:** THIS RIGHT INCLUDES THE AMOUNT OF WATER CONSUMPTIVELY USED FOR STOCKWATERING PURPOSES AT THE RATE OF 30 GALLONS PER DAY PER ANIMAL UNIT. ANIMAL UNITS SHALL BE BASED ON REASONABLE CARRYING CAPACITY AND HISTORICAL USE OF THE AREA SERVICED BY THIS WATER SOURCE.

Source Name: FOURMILE CREEK

Source Type: SURFACE WATER

***Point of Diversion and Means of Diversion:**

<u>ID</u>	<u>Govt Lot</u>	<u>Qtr</u>	<u>Sec</u>	<u>Twp</u>	<u>Rge</u>	<u>County</u>
1		E2	25	10N	7E	MEAGHER

Period of Diversion: JANUARY 1 TO DECEMBER 31

Diversion Means: LIVESTOCK DIRECT FROM SOURCE

2		SESESW	25	10N	7E	MEAGHER
---	--	--------	----	-----	----	---------

Period of Diversion: JANUARY 1 TO DECEMBER 31

Diversion Means: LIVESTOCK DIRECT FROM SOURCE

Period of Use: JANUARY 1 TO DECEMBER 31

*Place of Use:

<u>ID</u>	<u>Acres</u>	<u>Govt Lot</u>	<u>Qtr Sec</u>	<u>Sec</u>	<u>Twp</u>	<u>Rge</u>	<u>County</u>
1			E2	25	10N	7E	MEAGHER
2			SESESW	25	10N	7E	MEAGHER

Remarks:

THE FOLLOWING ISSUES WERE IDENTIFIED BY THE DNRC DURING ITS EXAMINATION OF THIS WATER RIGHT CLAIM.

THIS CLAIM NUMBER WAS NOT INCLUDED IN THE BASIN 41J DECREE ISSUED 12/16/2010.

A BETTER UNDERSTANDING OF YOUR CLAIMED WATER RIGHT CAN BE OBTAINED BY COMPARING YOUR RIGHT WITH OTHER CLAIMS IN THE BASIN. FOR EXAMPLE, COMPARE PRIORITY DATES, FLOW RATES, VOLUMES, OR ACRES IRRIGATED. ALSO, YOUR WATER RIGHT MAY BE SUBJECT TO WATER RIGHTS IN ADJOINING SUBBASINS OR BASINS AS WELL AS BEING SUBJECT TO OTHER RIGHTS ON YOUR SOURCE OF SUPPLY. FINALLY, YOUR WATER RIGHT MAY BE SUBJECT TO INDIAN RESERVED AND FEDERAL RESERVED WATER RIGHTS.

COMPLETE DETAILS REGARDING THE DNRC PREPARATION OF THIS INTERLOCUTORY DECREE AND RELATED MATERIALS CAN BE REVIEWED AT THE OFFICE LOCATIONS IDENTIFIED IN THE DOCUMENT ENTITLED "NOTICE OF ENTRY OF INTERLOCUTORY DECREE AND NOTICE OF AVAILABILITY."

SEE GENERAL FINDINGS OF FACT AND CONCLUSIONS OF LAW FOR FURTHER EXPLANATION OF YOUR CLAIMED WATER RIGHT. THESE FINDINGS CAN BE FOUND AS INDICATED IN THE DOCUMENT ENTITLED "NOTICE OF ENTRY OF INTERLOCUTORY DECREE AND NOTICE OF AVAILABILITY." IF YOU NEED OBJECTION FORMS, OR HAVE QUESTIONS ABOUT WATER COURT PROCEDURES OR CHANGES TO YOUR RIGHT, YOU CAN CONTACT THE WATER COURT BY CALLING 1-800-624-3270 (WITHIN MONTANA ONLY) OR 1-406-586-4364, OR BY WRITING TO P.O. BOX 1389, BOZEMAN, MT 59771-1389.

**INTERLOCUTORY DECREE
SMITH RIVER
BASIN 41J
ABSTRACT OF WATER RIGHT CLAIM**

IMPORTANT NOTICE

YOUR WATER RIGHT AS SHOWN ON THIS ABSTRACT MAY HAVE CHANGES FROM YOUR WATER RIGHT AS CLAIMED OR AMENDED. AN ASTERISK (*) HAS BEEN PLACED NEXT TO EACH ITEM CHANGED BY THE MONTANA WATER COURT OR BY THE DEPARTMENT OF NATURAL RESOURCES AND CONSERVATION (DNRC) DURING THE PREPARATION OF THIS INTERLOCUTORY DECREE. THESE CHANGES ARE AUTHORIZED BY THE MONTANA SUPREME COURT WATER RIGHT CLAIMS EXAMINATION RULES OR BY ORDER OF THE WATER COURT.

OBJECTIONS MAY BE FILED ACCORDING TO THE PROCEDURES OUTLINED IN THE DOCUMENT ENTITLED "NOTICE OF ENTRY OF INTERLOCUTORY DECREE AND NOTICE OF AVAILABILITY."

Water Right Number: 41J 30106627 STATEMENT OF CLAIM
Version: 1 -- ORIGINAL RIGHT
Status: ACTIVE

Owners: CASTLE MOUNTAIN RANCH INC
PO BOX 409
WHITE SULPHUR SPRINGS, MT 59645-0409

Priority Date: JUNE 11, 1937

Type of Historical Right: USE

Purpose (Use): STOCK

***Flow Rate:** A SPECIFIC FLOW RATE HAS NOT BEEN DECREED BECAUSE THIS USE CONSISTS OF STOCK DRINKING DIRECTLY FROM THE SOURCE, OR FROM A DITCH SYSTEM. THE FLOW RATE IS LIMITED TO THE MINIMUM AMOUNT HISTORICALLY NECESSARY TO SUSTAIN THIS PURPOSE.

***Volume:** THIS RIGHT INCLUDES THE AMOUNT OF WATER CONSUMPTIVELY USED FOR STOCKWATERING PURPOSES AT THE RATE OF 30 GALLONS PER DAY PER ANIMAL UNIT. ANIMAL UNITS SHALL BE BASED ON REASONABLE CARRYING CAPACITY AND HISTORICAL USE OF THE AREA SERVICED BY THIS WATER SOURCE.

***Source Name:** FOURMILE CREEK

Source Type: SURFACE WATER

Point of Diversion and Means of Diversion:

<u>ID</u>	<u>Govt Lot</u>	<u>Qtr Sec</u>	<u>Sec</u>	<u>Twp</u>	<u>Rge</u>	<u>County</u>
1		E2SW	36	10N	7E	MEAGHER

Period of Diversion: JANUARY 1 TO DECEMBER 31

Diversion Means: LIVESTOCK DIRECT FROM SOURCE

Period of Use: JANUARY 1 TO DECEMBER 31

Place of Use:

<u>ID</u>	<u>Acres</u>	<u>Govt Lot</u>	<u>Qtr Sec</u>	<u>Sec</u>	<u>Twp</u>	<u>Rge</u>	<u>County</u>
1			E2SW	36	10N	7E	MEAGHER

Remarks:

THE FOLLOWING ISSUES WERE IDENTIFIED BY THE DNRC DURING ITS EXAMINATION OF THIS WATER RIGHT CLAIM.

THIS CLAIM NUMBER WAS NOT INCLUDED IN THE BASIN 41J DECREE ISSUED 12/16/2010.

A BETTER UNDERSTANDING OF YOUR CLAIMED WATER RIGHT CAN BE OBTAINED BY COMPARING YOUR RIGHT WITH OTHER CLAIMS IN THE BASIN. FOR EXAMPLE, COMPARE PRIORITY DATES, FLOW RATES, VOLUMES, OR ACRES IRRIGATED. ALSO, YOUR WATER RIGHT MAY BE SUBJECT TO WATER RIGHTS IN ADJOINING SUBBASINS OR BASINS AS WELL AS BEING SUBJECT TO OTHER RIGHTS ON YOUR SOURCE OF SUPPLY. FINALLY, YOUR WATER RIGHT MAY BE SUBJECT TO INDIAN RESERVED AND FEDERAL RESERVED WATER RIGHTS.

COMPLETE DETAILS REGARDING THE DNRC PREPARATION OF THIS INTERLOCUTORY DECREE AND RELATED MATERIALS CAN BE REVIEWED AT THE OFFICE LOCATIONS IDENTIFIED IN THE DOCUMENT ENTITLED "NOTICE OF ENTRY OF INTERLOCUTORY DECREE AND NOTICE OF AVAILABILITY."

SEE GENERAL FINDINGS OF FACT AND CONCLUSIONS OF LAW FOR FURTHER EXPLANATION OF YOUR CLAIMED WATER RIGHT. THESE FINDINGS CAN BE FOUND AS INDICATED IN THE DOCUMENT ENTITLED "NOTICE OF ENTRY OF INTERLOCUTORY DECREE AND NOTICE OF AVAILABILITY." IF YOU NEED OBJECTION FORMS, OR HAVE QUESTIONS ABOUT WATER COURT PROCEDURES OR CHANGES TO YOUR RIGHT, YOU CAN CONTACT THE WATER COURT BY CALLING 1-800-624-3270 (WITHIN MONTANA ONLY) OR 1-406-586-4364, OR BY WRITING TO P.O. BOX 1389, BOZEMAN, MT 59771-1389.

**INTERLOCUTORY DECREE
SMITH RIVER
BASIN 41J
ABSTRACT OF WATER RIGHT CLAIM**

IMPORTANT NOTICE

YOUR WATER RIGHT AS SHOWN ON THIS ABSTRACT MAY HAVE CHANGES FROM YOUR WATER RIGHT AS CLAIMED OR AMENDED. AN ASTERISK (*) HAS BEEN PLACED NEXT TO EACH ITEM CHANGED BY THE MONTANA WATER COURT OR BY THE DEPARTMENT OF NATURAL RESOURCES AND CONSERVATION (DNRC) DURING THE PREPARATION OF THIS INTERLOCUTORY DECREE. THESE CHANGES ARE AUTHORIZED BY THE MONTANA SUPREME COURT WATER RIGHT CLAIMS EXAMINATION RULES OR BY ORDER OF THE WATER COURT.

OBJECTIONS MAY BE FILED ACCORDING TO THE PROCEDURES OUTLINED IN THE DOCUMENT ENTITLED "NOTICE OF ENTRY OF INTERLOCUTORY DECREE AND NOTICE OF AVAILABILITY."

Water Right Number: 41J 30106628 STATEMENT OF CLAIM
Version: 1 -- ORIGINAL RIGHT
Status: ACTIVE

Owners: CASTLE MOUNTAIN RANCH INC
PO BOX 409
WHITE SULPHUR SPRINGS, MT 59645-0409

Priority Date: FEBRUARY 6, 1911

Type of Historical Right: USE

Purpose (Use): STOCK

***Flow Rate:** A SPECIFIC FLOW RATE HAS NOT BEEN DECREED BECAUSE THIS USE CONSISTS OF STOCK DRINKING DIRECTLY FROM THE SOURCE, OR FROM A DITCH SYSTEM. THE FLOW RATE IS LIMITED TO THE MINIMUM AMOUNT HISTORICALLY NECESSARY TO SUSTAIN THIS PURPOSE.

***Volume:** THIS RIGHT INCLUDES THE AMOUNT OF WATER CONSUMPTIVELY USED FOR STOCKWATERING PURPOSES AT THE RATE OF 30 GALLONS PER DAY PER ANIMAL UNIT. ANIMAL UNITS SHALL BE BASED ON REASONABLE CARRYING CAPACITY AND HISTORICAL USE OF THE AREA SERVICED BY THIS WATER SOURCE.

***Source Name:** FIVEMILE CREEK

Source Type: SURFACE WATER

Point of Diversion and Means of Diversion:

<u>ID</u>	<u>Govt Lot</u>	<u>Qtr Sec</u>	<u>Sec</u>	<u>Twp</u>	<u>Rge</u>	<u>County</u>
1		W2NW	2	9N	8E	MEAGHER

Period of Diversion: JANUARY 1 TO DECEMBER 31

Diversion Means: LIVESTOCK DIRECT FROM SOURCE

Period of Use: JANUARY 1 TO DECEMBER 31

Place of Use:

<u>ID</u>	<u>Acres</u>	<u>Govt Lot</u>	<u>Qtr Sec</u>	<u>Sec</u>	<u>Twp</u>	<u>Rge</u>	<u>County</u>
1			W2NW	2	9N	8E	MEAGHER

Remarks:

THE FOLLOWING ISSUES WERE IDENTIFIED BY THE DNRC DURING ITS EXAMINATION OF THIS WATER RIGHT CLAIM.

THIS CLAIM NUMBER WAS NOT INCLUDED IN THE BASIN 41J DECREE ISSUED 12/16/2010.

A BETTER UNDERSTANDING OF YOUR CLAIMED WATER RIGHT CAN BE OBTAINED BY COMPARING YOUR RIGHT WITH OTHER CLAIMS IN THE BASIN. FOR EXAMPLE, COMPARE PRIORITY DATES, FLOW RATES, VOLUMES, OR ACRES IRRIGATED. ALSO, YOUR WATER RIGHT MAY BE SUBJECT TO WATER RIGHTS IN ADJOINING SUBBASINS OR BASINS AS WELL AS BEING SUBJECT TO OTHER RIGHTS ON YOUR SOURCE OF SUPPLY. FINALLY, YOUR WATER RIGHT MAY BE SUBJECT TO INDIAN RESERVED AND FEDERAL RESERVED WATER RIGHTS.

COMPLETE DETAILS REGARDING THE DNRC PREPARATION OF THIS INTERLOCUTORY DECREE AND RELATED MATERIALS CAN BE REVIEWED AT THE OFFICE LOCATIONS IDENTIFIED IN THE DOCUMENT ENTITLED "NOTICE OF ENTRY OF INTERLOCUTORY DECREE AND NOTICE OF AVAILABILITY."

SEE GENERAL FINDINGS OF FACT AND CONCLUSIONS OF LAW FOR FURTHER EXPLANATION OF YOUR CLAIMED WATER RIGHT. THESE FINDINGS CAN BE FOUND AS INDICATED IN THE DOCUMENT ENTITLED "NOTICE OF ENTRY OF INTERLOCUTORY DECREE AND NOTICE OF AVAILABILITY." IF YOU NEED OBJECTION FORMS, OR HAVE QUESTIONS ABOUT WATER COURT PROCEDURES OR CHANGES TO YOUR RIGHT, YOU CAN CONTACT THE WATER COURT BY CALLING 1-800-624-3270 (WITHIN MONTANA ONLY) OR 1-406-586-4364, OR BY WRITING TO P.O. BOX 1389, BOZEMAN, MT 59771-1389.

**INTERLOCUTORY DECREE
SMITH RIVER
BASIN 41J
ABSTRACT OF WATER RIGHT CLAIM**

IMPORTANT NOTICE

YOUR WATER RIGHT AS SHOWN ON THIS ABSTRACT MAY HAVE CHANGES FROM YOUR WATER RIGHT AS CLAIMED OR AMENDED. AN ASTERISK (*) HAS BEEN PLACED NEXT TO EACH ITEM CHANGED BY THE MONTANA WATER COURT OR BY THE DEPARTMENT OF NATURAL RESOURCES AND CONSERVATION (DNRC) DURING THE PREPARATION OF THIS INTERLOCUTORY DECREE. THESE CHANGES ARE AUTHORIZED BY THE MONTANA SUPREME COURT WATER RIGHT CLAIMS EXAMINATION RULES OR BY ORDER OF THE WATER COURT.

OBJECTIONS MAY BE FILED ACCORDING TO THE PROCEDURES OUTLINED IN THE DOCUMENT ENTITLED "NOTICE OF ENTRY OF INTERLOCUTORY DECREE AND NOTICE OF AVAILABILITY."

Water Right Number: 41J 30106629 STATEMENT OF CLAIM
Version: 1 -- ORIGINAL RIGHT
Status: ACTIVE

Owners: CASTLE MOUNTAIN RANCH INC
PO BOX 409
WHITE SULPHUR SPRINGS, MT 59645-0409

Priority Date: MARCH 21, 1905

Type of Historical Right: USE

Purpose (Use): STOCK

***Flow Rate:** A SPECIFIC FLOW RATE HAS NOT BEEN DECREED BECAUSE THIS USE CONSISTS OF STOCK DRINKING DIRECTLY FROM THE SOURCE, OR FROM A DITCH SYSTEM. THE FLOW RATE IS LIMITED TO THE MINIMUM AMOUNT HISTORICALLY NECESSARY TO SUSTAIN THIS PURPOSE.

***Volume:** THIS RIGHT INCLUDES THE AMOUNT OF WATER CONSUMPTIVELY USED FOR STOCKWATERING PURPOSES AT THE RATE OF 30 GALLONS PER DAY PER ANIMAL UNIT. ANIMAL UNITS SHALL BE BASED ON REASONABLE CARRYING CAPACITY AND HISTORICAL USE OF THE AREA SERVICED BY THIS WATER SOURCE.

***Source Name:** FIVEMILE CREEK

Source Type: SURFACE WATER

Point of Diversion and Means of Diversion:

<u>ID</u>	<u>Govt Lot</u>	<u>Qtr Sec</u>	<u>Sec</u>	<u>Twp</u>	<u>Rge</u>	<u>County</u>
1			3	9N	8E	MEAGHER

Period of Diversion: JANUARY 1 TO DECEMBER 31

Diversion Means: LIVESTOCK DIRECT FROM SOURCE

Period of Use: JANUARY 1 TO DECEMBER 31

Place of Use:

<u>ID</u>	<u>Acres</u>	<u>Govt Lot</u>	<u>Qtr Sec</u>	<u>Sec</u>	<u>Twp</u>	<u>Rge</u>	<u>County</u>
1				3	9N	8E	MEAGHER

Remarks:

THE FOLLOWING ISSUES WERE IDENTIFIED BY THE DNRC DURING ITS EXAMINATION OF THIS WATER RIGHT CLAIM.

THIS CLAIM NUMBER WAS NOT INCLUDED IN THE BASIN 41J DECREE ISSUED 12/16/2010.

A BETTER UNDERSTANDING OF YOUR CLAIMED WATER RIGHT CAN BE OBTAINED BY COMPARING YOUR RIGHT WITH OTHER CLAIMS IN THE BASIN. FOR EXAMPLE, COMPARE PRIORITY DATES, FLOW RATES, VOLUMES, OR ACRES IRRIGATED. ALSO, YOUR WATER RIGHT MAY BE SUBJECT TO WATER RIGHTS IN ADJOINING SUBBASINS OR BASINS AS WELL AS BEING SUBJECT TO OTHER RIGHTS ON YOUR SOURCE OF SUPPLY. FINALLY, YOUR WATER RIGHT MAY BE SUBJECT TO INDIAN RESERVED AND FEDERAL RESERVED WATER RIGHTS.

COMPLETE DETAILS REGARDING THE DNRC PREPARATION OF THIS INTERLOCUTORY DECREE AND RELATED MATERIALS CAN BE REVIEWED AT THE OFFICE LOCATIONS IDENTIFIED IN THE DOCUMENT ENTITLED "NOTICE OF ENTRY OF INTERLOCUTORY DECREE AND NOTICE OF AVAILABILITY."

SEE GENERAL FINDINGS OF FACT AND CONCLUSIONS OF LAW FOR FURTHER EXPLANATION OF YOUR CLAIMED WATER RIGHT. THESE FINDINGS CAN BE FOUND AS INDICATED IN THE DOCUMENT ENTITLED "NOTICE OF ENTRY OF INTERLOCUTORY DECREE AND NOTICE OF AVAILABILITY." IF YOU NEED OBJECTION FORMS, OR HAVE QUESTIONS ABOUT WATER COURT PROCEDURES OR CHANGES TO YOUR RIGHT, YOU CAN CONTACT THE WATER COURT BY CALLING 1-800-624-3270 (WITHIN MONTANA ONLY) OR 1-406-586-4364, OR BY WRITING TO P.O. BOX 1389, BOZEMAN, MT 59771-1389.

**INTERLOCUTORY DECREE
SMITH RIVER
BASIN 41J
ABSTRACT OF WATER RIGHT CLAIM**

IMPORTANT NOTICE

YOUR WATER RIGHT AS SHOWN ON THIS ABSTRACT MAY HAVE CHANGES FROM YOUR WATER RIGHT AS CLAIMED OR AMENDED. AN ASTERISK (*) HAS BEEN PLACED NEXT TO EACH ITEM CHANGED BY THE MONTANA WATER COURT OR BY THE DEPARTMENT OF NATURAL RESOURCES AND CONSERVATION (DNRC) DURING THE PREPARATION OF THIS INTERLOCUTORY DECREE. THESE CHANGES ARE AUTHORIZED BY THE MONTANA SUPREME COURT WATER RIGHT CLAIMS EXAMINATION RULES OR BY ORDER OF THE WATER COURT.

OBJECTIONS MAY BE FILED ACCORDING TO THE PROCEDURES OUTLINED IN THE DOCUMENT ENTITLED "NOTICE OF ENTRY OF INTERLOCUTORY DECREE AND NOTICE OF AVAILABILITY."

Water Right Number: 41J 30106630 STATEMENT OF CLAIM

Version: 1 -- ORIGINAL RIGHT

Status: ACTIVE

Owners: CASTLE MOUNTAIN RANCH INC
PO BOX 409
WHITE SULPHUR SPRINGS, MT 59645-0409

Priority Date: OCTOBER 31, 1903

Type of Historical Right: USE

Purpose (Use): STOCK

***Flow Rate:** A SPECIFIC FLOW RATE HAS NOT BEEN DECREED BECAUSE THIS USE CONSISTS OF STOCK DRINKING DIRECTLY FROM THE SOURCE, OR FROM A DITCH SYSTEM. THE FLOW RATE IS LIMITED TO THE MINIMUM AMOUNT HISTORICALLY NECESSARY TO SUSTAIN THIS PURPOSE.

***Volume:** THIS RIGHT INCLUDES THE AMOUNT OF WATER CONSUMPTIVELY USED FOR STOCKWATERING PURPOSES AT THE RATE OF 30 GALLONS PER DAY PER ANIMAL UNIT. ANIMAL UNITS SHALL BE BASED ON REASONABLE CARRYING CAPACITY AND HISTORICAL USE OF THE AREA SERVICED BY THIS WATER SOURCE.

***Source Name:** FIVEMILE CREEK

Source Type: SURFACE WATER

***Point of Diversion and Means of Diversion:**

<u>ID</u>	<u>Govt Lot</u>	<u>Qtr</u>	<u>Sec</u>	<u>Twp</u>	<u>Rge</u>	<u>County</u>	
1		E2	NESE	19	10N	8E	MEAGHER

Period of Diversion: JANUARY 1 TO DECEMBER 31

Diversion Means: LIVESTOCK DIRECT FROM SOURCE

2			NE	29	10N	8E	MEAGHER
---	--	--	----	----	-----	----	---------

Period of Diversion: JANUARY 1 TO DECEMBER 31

Diversion Means: LIVESTOCK DIRECT FROM SOURCE

3 N2 33 10N 8E MEAGHER

Period of Diversion: JANUARY 1 TO DECEMBER 31

Diversion Means: LIVESTOCK DIRECT FROM SOURCE

Period of Use: JANUARY 1 TO DECEMBER 31

***Place of Use:**

<u>ID</u>	<u>Acres</u>	<u>Govt Lot</u>	<u>Qtr Sec</u>	<u>Sec</u>	<u>Twp</u>	<u>Rge</u>	<u>County</u>
1			E2NESE	19	10N	8E	MEAGHER
2			NE	29	10N	8E	MEAGHER
3			N2	33	10N	8E	MEAGHER

Remarks:

THE FOLLOWING ISSUES WERE IDENTIFIED BY THE DNRC DURING ITS EXAMINATION OF THIS WATER RIGHT CLAIM.

THIS CLAIM NUMBER WAS NOT INCLUDED IN THE BASIN 41J DECREE ISSUED 12/16/2010.

A BETTER UNDERSTANDING OF YOUR CLAIMED WATER RIGHT CAN BE OBTAINED BY COMPARING YOUR RIGHT WITH OTHER CLAIMS IN THE BASIN. FOR EXAMPLE, COMPARE PRIORITY DATES, FLOW RATES, VOLUMES, OR ACRES IRRIGATED. ALSO, YOUR WATER RIGHT MAY BE SUBJECT TO WATER RIGHTS IN ADJOINING SUBBASINS OR BASINS AS WELL AS BEING SUBJECT TO OTHER RIGHTS ON YOUR SOURCE OF SUPPLY. FINALLY, YOUR WATER RIGHT MAY BE SUBJECT TO INDIAN RESERVED AND FEDERAL RESERVED WATER RIGHTS.

COMPLETE DETAILS REGARDING THE DNRC PREPARATION OF THIS INTERLOCUTORY DECREE AND RELATED MATERIALS CAN BE REVIEWED AT THE OFFICE LOCATIONS IDENTIFIED IN THE DOCUMENT ENTITLED "NOTICE OF ENTRY OF INTERLOCUTORY DECREE AND NOTICE OF AVAILABILITY."

SEE GENERAL FINDINGS OF FACT AND CONCLUSIONS OF LAW FOR FURTHER EXPLANATION OF YOUR CLAIMED WATER RIGHT. THESE FINDINGS CAN BE FOUND AS INDICATED IN THE DOCUMENT ENTITLED "NOTICE OF ENTRY OF INTERLOCUTORY DECREE AND NOTICE OF AVAILABILITY." IF YOU NEED OBJECTION FORMS, OR HAVE QUESTIONS ABOUT WATER COURT PROCEDURES OR CHANGES TO YOUR RIGHT, YOU CAN CONTACT THE WATER COURT BY CALLING 1-800-624-3270 (WITHIN MONTANA ONLY) OR 1-406-586-4364, OR BY WRITING TO P.O. BOX 1389, BOZEMAN, MT 59771-1389.

**INTERLOCUTORY DECREE
SMITH RIVER
BASIN 41J
ABSTRACT OF WATER RIGHT CLAIM**

IMPORTANT NOTICE

YOUR WATER RIGHT AS SHOWN ON THIS ABSTRACT MAY HAVE CHANGES FROM YOUR WATER RIGHT AS CLAIMED OR AMENDED. AN ASTERISK (*) HAS BEEN PLACED NEXT TO EACH ITEM CHANGED BY THE MONTANA WATER COURT OR BY THE DEPARTMENT OF NATURAL RESOURCES AND CONSERVATION (DNRC) DURING THE PREPARATION OF THIS INTERLOCUTORY DECREE. THESE CHANGES ARE AUTHORIZED BY THE MONTANA SUPREME COURT WATER RIGHT CLAIMS EXAMINATION RULES OR BY ORDER OF THE WATER COURT.

OBJECTIONS MAY BE FILED ACCORDING TO THE PROCEDURES OUTLINED IN THE DOCUMENT ENTITLED "NOTICE OF ENTRY OF INTERLOCUTORY DECREE AND NOTICE OF AVAILABILITY."

Water Right Number: 41J 30106636 STATEMENT OF CLAIM
Version: 1 -- ORIGINAL RIGHT
Status: ACTIVE

Owners: CASTLE MOUNTAIN RANCH INC
PO BOX 409
WHITE SULPHUR SPRINGS, MT 59645-0409

Priority Date: JUNE 6, 1904

Type of Historical Right: USE

Purpose (Use): STOCK

***Flow Rate:** A SPECIFIC FLOW RATE HAS NOT BEEN DECREED BECAUSE THIS USE CONSISTS OF STOCK DRINKING DIRECTLY FROM THE SOURCE, OR FROM A DITCH SYSTEM. THE FLOW RATE IS LIMITED TO THE MINIMUM AMOUNT HISTORICALLY NECESSARY TO SUSTAIN THIS PURPOSE.

***Volume:** THIS RIGHT INCLUDES THE AMOUNT OF WATER CONSUMPTIVELY USED FOR STOCKWATERING PURPOSES AT THE RATE OF 30 GALLONS PER DAY PER ANIMAL UNIT. ANIMAL UNITS SHALL BE BASED ON REASONABLE CARRYING CAPACITY AND HISTORICAL USE OF THE AREA SERVICED BY THIS WATER SOURCE.

***Source Name:** UNNAMED TRIBUTARY OF REESE CREEK
Source Type: SURFACE WATER

Point of Diversion and Means of Diversion:

<u>ID</u>	<u>Govt Lot</u>	<u>Qtr Sec</u>	<u>Sec</u>	<u>Twp</u>	<u>Rge</u>	<u>County</u>
1			3	10N	7E	MEAGHER

Period of Diversion: JANUARY 1 TO DECEMBER 31

Diversion Means: LIVESTOCK DIRECT FROM SOURCE

Period of Use: JANUARY 1 TO DECEMBER 31

Place of Use:

<u>ID</u>	<u>Acres</u>	<u>Govt Lot</u>	<u>Qtr Sec</u>	<u>Sec</u>	<u>Twp</u>	<u>Rge</u>	<u>County</u>
1				3	10N	7E	MEAGHER

Remarks:

THE FOLLOWING ISSUES WERE IDENTIFIED BY THE DNRC DURING ITS EXAMINATION OF THIS WATER RIGHT CLAIM.

THIS CLAIM NUMBER WAS NOT INCLUDED IN THE BASIN 41J DECREE ISSUED 12/16/2010.

A BETTER UNDERSTANDING OF YOUR CLAIMED WATER RIGHT CAN BE OBTAINED BY COMPARING YOUR RIGHT WITH OTHER CLAIMS IN THE BASIN. FOR EXAMPLE, COMPARE PRIORITY DATES, FLOW RATES, VOLUMES, OR ACRES IRRIGATED. ALSO, YOUR WATER RIGHT MAY BE SUBJECT TO WATER RIGHTS IN ADJOINING SUBBASINS OR BASINS AS WELL AS BEING SUBJECT TO OTHER RIGHTS ON YOUR SOURCE OF SUPPLY. FINALLY, YOUR WATER RIGHT MAY BE SUBJECT TO INDIAN RESERVED AND FEDERAL RESERVED WATER RIGHTS.

COMPLETE DETAILS REGARDING THE DNRC PREPARATION OF THIS INTERLOCUTORY DECREE AND RELATED MATERIALS CAN BE REVIEWED AT THE OFFICE LOCATIONS IDENTIFIED IN THE DOCUMENT ENTITLED "NOTICE OF ENTRY OF INTERLOCUTORY DECREE AND NOTICE OF AVAILABILITY."

SEE GENERAL FINDINGS OF FACT AND CONCLUSIONS OF LAW FOR FURTHER EXPLANATION OF YOUR CLAIMED WATER RIGHT. THESE FINDINGS CAN BE FOUND AS INDICATED IN THE DOCUMENT ENTITLED "NOTICE OF ENTRY OF INTERLOCUTORY DECREE AND NOTICE OF AVAILABILITY." IF YOU NEED OBJECTION FORMS, OR HAVE QUESTIONS ABOUT WATER COURT PROCEDURES OR CHANGES TO YOUR RIGHT, YOU CAN CONTACT THE WATER COURT BY CALLING 1-800-624-3270 (WITHIN MONTANA ONLY) OR 1-406-586-4364, OR BY WRITING TO P.O. BOX 1389, BOZEMAN, MT 59771-1389.

**INTERLOCUTORY DECREE
SMITH RIVER
BASIN 41J
ABSTRACT OF WATER RIGHT CLAIM**

IMPORTANT NOTICE

YOUR WATER RIGHT AS SHOWN ON THIS ABSTRACT MAY HAVE CHANGES FROM YOUR WATER RIGHT AS CLAIMED OR AMENDED. AN ASTERISK (*) HAS BEEN PLACED NEXT TO EACH ITEM CHANGED BY THE MONTANA WATER COURT OR BY THE DEPARTMENT OF NATURAL RESOURCES AND CONSERVATION (DNRC) DURING THE PREPARATION OF THIS INTERLOCUTORY DECREE. THESE CHANGES ARE AUTHORIZED BY THE MONTANA SUPREME COURT WATER RIGHT CLAIMS EXAMINATION RULES OR BY ORDER OF THE WATER COURT.

OBJECTIONS MAY BE FILED ACCORDING TO THE PROCEDURES OUTLINED IN THE DOCUMENT ENTITLED "NOTICE OF ENTRY OF INTERLOCUTORY DECREE AND NOTICE OF AVAILABILITY."

Water Right Number: 41J 30106637 STATEMENT OF CLAIM

Version: 1 -- ORIGINAL RIGHT

Status: ACTIVE

Owners: CASTLE MOUNTAIN RANCH INC
PO BOX 409
WHITE SULPHUR SPRINGS, MT 59645-0409

Priority Date: FEBRUARY 4, 1897

Type of Historical Right: USE

Purpose (Use): STOCK

***Flow Rate:** A SPECIFIC FLOW RATE HAS NOT BEEN DECREED BECAUSE THIS USE CONSISTS OF STOCK DRINKING DIRECTLY FROM THE SOURCE, OR FROM A DITCH SYSTEM. THE FLOW RATE IS LIMITED TO THE MINIMUM AMOUNT HISTORICALLY NECESSARY TO SUSTAIN THIS PURPOSE.

***Volume:** THIS RIGHT INCLUDES THE AMOUNT OF WATER CONSUMPTIVELY USED FOR STOCKWATERING PURPOSES AT THE RATE OF 30 GALLONS PER DAY PER ANIMAL UNIT. ANIMAL UNITS SHALL BE BASED ON REASONABLE CARRYING CAPACITY AND HISTORICAL USE OF THE AREA SERVICED BY THIS WATER SOURCE.

Source Name: REESE CREEK

Source Type: SURFACE WATER

Point of Diversion and Means of Diversion:

<u>ID</u>	<u>Govt Lot</u>	<u>Qtr Sec</u>	<u>Sec</u>	<u>Twp</u>	<u>Rge</u>	<u>County</u>
1		N2NE	10	10N	7E	MEAGHER

Period of Diversion: JANUARY 1 TO DECEMBER 31

Diversion Means: WELL

2		SENE	10	10N	7E	MEAGHER
---	--	------	----	-----	----	---------

Period of Diversion: JANUARY 1 TO DECEMBER 31

Diversion Means: WELL

3 NESE 10 10N 7E MEAGHER

Period of Diversion: JANUARY 1 TO DECEMBER 31

Diversion Means: WELL

Period of Use: JANUARY 1 TO DECEMBER 31

Place of Use:

<u>ID</u>	<u>Acres</u>	<u>Govt Lot</u>	<u>Qtr Sec</u>	<u>Sec</u>	<u>Twp</u>	<u>Rge</u>	<u>County</u>
1			N2NE	10	10N	7E	MEAGHER
2			SENE	10	10N	7E	MEAGHER
3			NESE	10	10N	7E	MEAGHER

Remarks:

THE FOLLOWING ISSUES WERE IDENTIFIED BY THE DNRC DURING ITS EXAMINATION OF THIS WATER RIGHT CLAIM.

THE CLAIMED MEANS OF DIVERSION MAY BE INCORRECT AND CANNOT BE CONFIRMED DUE TO LACK OF DATA.

THIS CLAIM NUMBER WAS NOT INCLUDED IN THE BASIN 41J DECREE ISSUED 12/16/2010.

THE LEGAL LAND DESCRIPTION FOR POINTS OF DIVERSION NO. 1-3 COULD NOT BE REFINED FROM INFORMATION IN THE FILE. THE CLAIMED POINTS OF DIVERSION CANNOT BE CONFIRMED.

THE CLAIMED PLACE OF USE COULD NOT BE IDENTIFIED FROM DATA SUBMITTED WITH THE CLAIM.

THIS CLAIM APPEARS TO BE CLAIMING 3 (WELLS) SEPARATE SOURCES OF WATER. MORE THAN ONE WATER RIGHT MAY BE INVOLVED.

A BETTER UNDERSTANDING OF YOUR CLAIMED WATER RIGHT CAN BE OBTAINED BY COMPARING YOUR RIGHT WITH OTHER CLAIMS IN THE BASIN. FOR EXAMPLE, COMPARE PRIORITY DATES, FLOW RATES, VOLUMES, OR ACRES IRRIGATED. ALSO, YOUR WATER RIGHT MAY BE SUBJECT TO WATER RIGHTS IN ADJOINING SUBBASINS OR BASINS AS WELL AS BEING SUBJECT TO OTHER RIGHTS ON YOUR SOURCE OF SUPPLY. FINALLY, YOUR WATER RIGHT MAY BE SUBJECT TO INDIAN RESERVED AND FEDERAL RESERVED WATER RIGHTS.

COMPLETE DETAILS REGARDING THE DNRC PREPARATION OF THIS INTERLOCUTORY DECREE AND RELATED MATERIALS CAN BE REVIEWED AT THE OFFICE LOCATIONS IDENTIFIED IN THE DOCUMENT ENTITLED "NOTICE OF ENTRY OF INTERLOCUTORY DECREE AND NOTICE OF AVAILABILITY."

SEE GENERAL FINDINGS OF FACT AND CONCLUSIONS OF LAW FOR FURTHER EXPLANATION OF YOUR CLAIMED WATER RIGHT. THESE FINDINGS CAN BE FOUND AS INDICATED IN THE DOCUMENT ENTITLED "NOTICE OF ENTRY OF INTERLOCUTORY DECREE AND NOTICE OF AVAILABILITY." IF YOU NEED OBJECTION FORMS, OR HAVE QUESTIONS ABOUT WATER COURT PROCEDURES OR CHANGES TO YOUR RIGHT, YOU CAN CONTACT THE WATER COURT BY CALLING 1-800-624-3270 (WITHIN MONTANA ONLY) OR 1-406-586-4364, OR BY WRITING TO P.O. BOX 1389, BOZEMAN, MT 59771-1389.

**INTERLOCUTORY DECREE
SMITH RIVER
BASIN 41J
ABSTRACT OF WATER RIGHT CLAIM**

IMPORTANT NOTICE

YOUR WATER RIGHT AS SHOWN ON THIS ABSTRACT MAY HAVE CHANGES FROM YOUR WATER RIGHT AS CLAIMED OR AMENDED. AN ASTERISK (*) HAS BEEN PLACED NEXT TO EACH ITEM CHANGED BY THE MONTANA WATER COURT OR BY THE DEPARTMENT OF NATURAL RESOURCES AND CONSERVATION (DNRC) DURING THE PREPARATION OF THIS INTERLOCUTORY DECREE. THESE CHANGES ARE AUTHORIZED BY THE MONTANA SUPREME COURT WATER RIGHT CLAIMS EXAMINATION RULES OR BY ORDER OF THE WATER COURT.

OBJECTIONS MAY BE FILED ACCORDING TO THE PROCEDURES OUTLINED IN THE DOCUMENT ENTITLED "NOTICE OF ENTRY OF INTERLOCUTORY DECREE AND NOTICE OF AVAILABILITY."

Water Right Number: 41J 30106638 STATEMENT OF CLAIM
Version: 1 -- ORIGINAL RIGHT
Status: ACTIVE

Owners: CASTLE MOUNTAIN RANCH INC
PO BOX 409
WHITE SULPHUR SPRINGS, MT 59645-0409

Priority Date: FEBRUARY 1, 1922

Type of Historical Right: USE

Purpose (Use): STOCK

***Flow Rate:** A SPECIFIC FLOW RATE HAS NOT BEEN DECREED BECAUSE THIS USE CONSISTS OF STOCK DRINKING DIRECTLY FROM THE SOURCE, OR FROM A DITCH SYSTEM. THE FLOW RATE IS LIMITED TO THE MINIMUM AMOUNT HISTORICALLY NECESSARY TO SUSTAIN THIS PURPOSE.

***Volume:** THIS RIGHT INCLUDES THE AMOUNT OF WATER CONSUMPTIVELY USED FOR STOCKWATERING PURPOSES AT THE RATE OF 30 GALLONS PER DAY PER ANIMAL UNIT. ANIMAL UNITS SHALL BE BASED ON REASONABLE CARRYING CAPACITY AND HISTORICAL USE OF THE AREA SERVICED BY THIS WATER SOURCE.

Source Name: REESE CREEK
Source Type: SURFACE WATER

Point of Diversion and Means of Diversion:

<u>ID</u>	<u>Govt Lot</u>	<u>Qtr Sec</u>	<u>Sec</u>	<u>Twp</u>	<u>Rge</u>	<u>County</u>
1		N2NE	14	10N	7E	MEAGHER

Period of Diversion: JANUARY 1 TO DECEMBER 31

Diversion Means: LIVESTOCK DIRECT FROM SOURCE

Period of Use: JANUARY 1 TO DECEMBER 31

Place of Use:

<u>ID</u>	<u>Acres</u>	<u>Govt Lot</u>	<u>Qtr Sec</u>	<u>Sec</u>	<u>Twp</u>	<u>Rge</u>	<u>County</u>
1			N2NE	14	10N	7E	MEAGHER

Remarks:

THE FOLLOWING ISSUES WERE IDENTIFIED BY THE DNRC DURING ITS EXAMINATION OF THIS WATER RIGHT CLAIM.

THIS CLAIM NUMBER WAS NOT INCLUDED IN THE BASIN 41J DECREE ISSUED 12/16/2010.

A BETTER UNDERSTANDING OF YOUR CLAIMED WATER RIGHT CAN BE OBTAINED BY COMPARING YOUR RIGHT WITH OTHER CLAIMS IN THE BASIN. FOR EXAMPLE, COMPARE PRIORITY DATES, FLOW RATES, VOLUMES, OR ACRES IRRIGATED. ALSO, YOUR WATER RIGHT MAY BE SUBJECT TO WATER RIGHTS IN ADJOINING SUBBASINS OR BASINS AS WELL AS BEING SUBJECT TO OTHER RIGHTS ON YOUR SOURCE OF SUPPLY. FINALLY, YOUR WATER RIGHT MAY BE SUBJECT TO INDIAN RESERVED AND FEDERAL RESERVED WATER RIGHTS.

COMPLETE DETAILS REGARDING THE DNRC PREPARATION OF THIS INTERLOCUTORY DECREE AND RELATED MATERIALS CAN BE REVIEWED AT THE OFFICE LOCATIONS IDENTIFIED IN THE DOCUMENT ENTITLED "NOTICE OF ENTRY OF INTERLOCUTORY DECREE AND NOTICE OF AVAILABILITY."

SEE GENERAL FINDINGS OF FACT AND CONCLUSIONS OF LAW FOR FURTHER EXPLANATION OF YOUR CLAIMED WATER RIGHT. THESE FINDINGS CAN BE FOUND AS INDICATED IN THE DOCUMENT ENTITLED "NOTICE OF ENTRY OF INTERLOCUTORY DECREE AND NOTICE OF AVAILABILITY." IF YOU NEED OBJECTION FORMS, OR HAVE QUESTIONS ABOUT WATER COURT PROCEDURES OR CHANGES TO YOUR RIGHT, YOU CAN CONTACT THE WATER COURT BY CALLING 1-800-624-3270 (WITHIN MONTANA ONLY) OR 1-406-586-4364, OR BY WRITING TO P.O. BOX 1389, BOZEMAN, MT 59771-1389.

**INTERLOCUTORY DECREE
SMITH RIVER
BASIN 41J
ABSTRACT OF WATER RIGHT CLAIM**

IMPORTANT NOTICE

YOUR WATER RIGHT AS SHOWN ON THIS ABSTRACT MAY HAVE CHANGES FROM YOUR WATER RIGHT AS CLAIMED OR AMENDED. AN ASTERISK (*) HAS BEEN PLACED NEXT TO EACH ITEM CHANGED BY THE MONTANA WATER COURT OR BY THE DEPARTMENT OF NATURAL RESOURCES AND CONSERVATION (DNRC) DURING THE PREPARATION OF THIS INTERLOCUTORY DECREE. THESE CHANGES ARE AUTHORIZED BY THE MONTANA SUPREME COURT WATER RIGHT CLAIMS EXAMINATION RULES OR BY ORDER OF THE WATER COURT.

OBJECTIONS MAY BE FILED ACCORDING TO THE PROCEDURES OUTLINED IN THE DOCUMENT ENTITLED "NOTICE OF ENTRY OF INTERLOCUTORY DECREE AND NOTICE OF AVAILABILITY."

Water Right Number: 41J 30106639 STATEMENT OF CLAIM

Version: 1 -- ORIGINAL RIGHT

Status: ACTIVE

Owners: CASTLE MOUNTAIN RANCH INC
PO BOX 409
WHITE SULPHUR SPRINGS, MT 59645-0409

Priority Date: OCTOBER 31, 1903

Type of Historical Right: USE

Purpose (Use): STOCK

***Flow Rate:** A SPECIFIC FLOW RATE HAS NOT BEEN DECREED BECAUSE THIS USE CONSISTS OF STOCK DRINKING DIRECTLY FROM THE SOURCE, OR FROM A DITCH SYSTEM. THE FLOW RATE IS LIMITED TO THE MINIMUM AMOUNT HISTORICALLY NECESSARY TO SUSTAIN THIS PURPOSE.

***Volume:** THIS RIGHT INCLUDES THE AMOUNT OF WATER CONSUMPTIVELY USED FOR STOCKWATERING PURPOSES AT THE RATE OF 30 GALLONS PER DAY PER ANIMAL UNIT. ANIMAL UNITS SHALL BE BASED ON REASONABLE CARRYING CAPACITY AND HISTORICAL USE OF THE AREA SERVICED BY THIS WATER SOURCE.

Source Name: ICE CREEK

Source Type: SURFACE WATER

Point of Diversion and Means of Diversion:

<u>ID</u>	<u>Govt Lot</u>	<u>Qtr</u>	<u>Sec</u>	<u>Twp</u>	<u>Rge</u>	<u>County</u>
1		S2	5	10N	8E	MEAGHER

Period of Diversion: JANUARY 1 TO DECEMBER 31

Diversion Means: LIVESTOCK DIRECT FROM SOURCE

2		W2	17	10N	8E	MEAGHER
---	--	----	----	-----	----	---------

Period of Diversion: JANUARY 1 TO DECEMBER 31

Diversion Means: LIVESTOCK DIRECT FROM SOURCE

Period of Use: JANUARY 1 TO DECEMBER 31

Place of Use:

<u>ID</u>	<u>Acres</u>	<u>Govt Lot</u>	<u>Qtr Sec</u>	<u>Sec</u>	<u>Twp</u>	<u>Rge</u>	<u>County</u>
1			S2	5	10N	8E	MEAGHER
2			W2	17	10N	8E	MEAGHER

Remarks:

THE FOLLOWING ISSUES WERE IDENTIFIED BY THE DNRC DURING ITS EXAMINATION OF THIS WATER RIGHT CLAIM.

THIS CLAIM APPEARS TO BE DUPLICATED BY CLAIM NO. 41J 30108922 WHICH IS BASED ON THE SAME USE RIGHT. IT APPEARS ONLY ONE WATER RIGHT IS INVOLVED.

THIS CLAIM NUMBER WAS NOT INCLUDED IN THE BASIN 41J DECREE ISSUED 12/16/2010.

A BETTER UNDERSTANDING OF YOUR CLAIMED WATER RIGHT CAN BE OBTAINED BY COMPARING YOUR RIGHT WITH OTHER CLAIMS IN THE BASIN. FOR EXAMPLE, COMPARE PRIORITY DATES, FLOW RATES, VOLUMES, OR ACRES IRRIGATED. ALSO, YOUR WATER RIGHT MAY BE SUBJECT TO WATER RIGHTS IN ADJOINING SUBBASINS OR BASINS AS WELL AS BEING SUBJECT TO OTHER RIGHTS ON YOUR SOURCE OF SUPPLY. FINALLY, YOUR WATER RIGHT MAY BE SUBJECT TO INDIAN RESERVED AND FEDERAL RESERVED WATER RIGHTS.

COMPLETE DETAILS REGARDING THE DNRC PREPARATION OF THIS INTERLOCUTORY DECREE AND RELATED MATERIALS CAN BE REVIEWED AT THE OFFICE LOCATIONS IDENTIFIED IN THE DOCUMENT ENTITLED "NOTICE OF ENTRY OF INTERLOCUTORY DECREE AND NOTICE OF AVAILABILITY."

SEE GENERAL FINDINGS OF FACT AND CONCLUSIONS OF LAW FOR FURTHER EXPLANATION OF YOUR CLAIMED WATER RIGHT. THESE FINDINGS CAN BE FOUND AS INDICATED IN THE DOCUMENT ENTITLED "NOTICE OF ENTRY OF INTERLOCUTORY DECREE AND NOTICE OF AVAILABILITY." IF YOU NEED OBJECTION FORMS, OR HAVE QUESTIONS ABOUT WATER COURT PROCEDURES OR CHANGES TO YOUR RIGHT, YOU CAN CONTACT THE WATER COURT BY CALLING 1-800-624-3270 (WITHIN MONTANA ONLY) OR 1-406-586-4364, OR BY WRITING TO P.O. BOX 1389, BOZEMAN, MT 59771-1389.

**INTERLOCUTORY DECREE
SMITH RIVER
BASIN 41J
ABSTRACT OF WATER RIGHT CLAIM**

IMPORTANT NOTICE

YOUR WATER RIGHT AS SHOWN ON THIS ABSTRACT MAY HAVE CHANGES FROM YOUR WATER RIGHT AS CLAIMED OR AMENDED. AN ASTERISK (*) HAS BEEN PLACED NEXT TO EACH ITEM CHANGED BY THE MONTANA WATER COURT OR BY THE DEPARTMENT OF NATURAL RESOURCES AND CONSERVATION (DNRC) DURING THE PREPARATION OF THIS INTERLOCUTORY DECREE. THESE CHANGES ARE AUTHORIZED BY THE MONTANA SUPREME COURT WATER RIGHT CLAIMS EXAMINATION RULES OR BY ORDER OF THE WATER COURT.

OBJECTIONS MAY BE FILED ACCORDING TO THE PROCEDURES OUTLINED IN THE DOCUMENT ENTITLED "NOTICE OF ENTRY OF INTERLOCUTORY DECREE AND NOTICE OF AVAILABILITY."

Water Right Number: 41J 30106640 STATEMENT OF CLAIM

Version: 1 -- ORIGINAL RIGHT

Status: ACTIVE

Owners: CASTLE MOUNTAIN RANCH INC
PO BOX 409
WHITE SULPHUR SPRINGS, MT 59645-0409

Priority Date: FEBRUARY 28, 1914

Type of Historical Right: USE

Purpose (Use): STOCK

***Flow Rate:** A SPECIFIC FLOW RATE HAS NOT BEEN DECREED BECAUSE THIS USE CONSISTS OF STOCK DRINKING DIRECTLY FROM THE SOURCE, OR FROM A DITCH SYSTEM. THE FLOW RATE IS LIMITED TO THE MINIMUM AMOUNT HISTORICALLY NECESSARY TO SUSTAIN THIS PURPOSE.

***Volume:** THIS RIGHT INCLUDES THE AMOUNT OF WATER CONSUMPTIVELY USED FOR STOCKWATERING PURPOSES AT THE RATE OF 30 GALLONS PER DAY PER ANIMAL UNIT. ANIMAL UNITS SHALL BE BASED ON REASONABLE CARRYING CAPACITY AND HISTORICAL USE OF THE AREA SERVICED BY THIS WATER SOURCE.

Source Name: ICE CREEK

Source Type: SURFACE WATER

Point of Diversion and Means of Diversion:

<u>ID</u>	<u>Govt Lot</u>	<u>Qtr Sec</u>	<u>Sec</u>	<u>Twp</u>	<u>Rge</u>	<u>County</u>
1		E2NW	8	10N	8E	MEAGHER

Period of Diversion: JANUARY 1 TO DECEMBER 31

Diversion Means: LIVESTOCK DIRECT FROM SOURCE

Period of Use: JANUARY 1 TO DECEMBER 31

***Place of Use:**

<u>ID</u>	<u>Acres</u>	<u>Govt Lot</u>	<u>Qtr Sec</u>	<u>Sec</u>	<u>Twp</u>	<u>Rge</u>	<u>County</u>
1			E2NW	8	10N	8E	MEAGHER

Remarks:

THE FOLLOWING ISSUES WERE IDENTIFIED BY THE DNRC DURING ITS EXAMINATION OF THIS WATER RIGHT CLAIM.

THIS CLAIM NUMBER WAS NOT INCLUDED IN THE BASIN 41J DECREE ISSUED 12/16/2010.

A BETTER UNDERSTANDING OF YOUR CLAIMED WATER RIGHT CAN BE OBTAINED BY COMPARING YOUR RIGHT WITH OTHER CLAIMS IN THE BASIN. FOR EXAMPLE, COMPARE PRIORITY DATES, FLOW RATES, VOLUMES, OR ACRES IRRIGATED. ALSO, YOUR WATER RIGHT MAY BE SUBJECT TO WATER RIGHTS IN ADJOINING SUBBASINS OR BASINS AS WELL AS BEING SUBJECT TO OTHER RIGHTS ON YOUR SOURCE OF SUPPLY. FINALLY, YOUR WATER RIGHT MAY BE SUBJECT TO INDIAN RESERVED AND FEDERAL RESERVED WATER RIGHTS.

COMPLETE DETAILS REGARDING THE DNRC PREPARATION OF THIS INTERLOCUTORY DECREE AND RELATED MATERIALS CAN BE REVIEWED AT THE OFFICE LOCATIONS IDENTIFIED IN THE DOCUMENT ENTITLED "NOTICE OF ENTRY OF INTERLOCUTORY DECREE AND NOTICE OF AVAILABILITY."

SEE GENERAL FINDINGS OF FACT AND CONCLUSIONS OF LAW FOR FURTHER EXPLANATION OF YOUR CLAIMED WATER RIGHT. THESE FINDINGS CAN BE FOUND AS INDICATED IN THE DOCUMENT ENTITLED "NOTICE OF ENTRY OF INTERLOCUTORY DECREE AND NOTICE OF AVAILABILITY." IF YOU NEED OBJECTION FORMS, OR HAVE QUESTIONS ABOUT WATER COURT PROCEDURES OR CHANGES TO YOUR RIGHT, YOU CAN CONTACT THE WATER COURT BY CALLING 1-800-624-3270 (WITHIN MONTANA ONLY) OR 1-406-586-4364, OR BY WRITING TO P.O. BOX 1389, BOZEMAN, MT 59771-1389.

**INTERLOCUTORY DECREE
SMITH RIVER
BASIN 41J
ABSTRACT OF WATER RIGHT CLAIM**

IMPORTANT NOTICE

YOUR WATER RIGHT AS SHOWN ON THIS ABSTRACT MAY HAVE CHANGES FROM YOUR WATER RIGHT AS CLAIMED OR AMENDED. AN ASTERISK (*) HAS BEEN PLACED NEXT TO EACH ITEM CHANGED BY THE MONTANA WATER COURT OR BY THE DEPARTMENT OF NATURAL RESOURCES AND CONSERVATION (DNRC) DURING THE PREPARATION OF THIS INTERLOCUTORY DECREE. THESE CHANGES ARE AUTHORIZED BY THE MONTANA SUPREME COURT WATER RIGHT CLAIMS EXAMINATION RULES OR BY ORDER OF THE WATER COURT.

OBJECTIONS MAY BE FILED ACCORDING TO THE PROCEDURES OUTLINED IN THE DOCUMENT ENTITLED "NOTICE OF ENTRY OF INTERLOCUTORY DECREE AND NOTICE OF AVAILABILITY."

Water Right Number: 41J 30106641 STATEMENT OF CLAIM
Version: 1 -- ORIGINAL RIGHT
Status: ACTIVE

Owners: CASTLE MOUNTAIN RANCH INC
PO BOX 409
WHITE SULPHUR SPRINGS, MT 59645-0409

Priority Date: MARCH 12, 1896

Type of Historical Right: USE

Purpose (Use): STOCK

***Flow Rate:** A SPECIFIC FLOW RATE HAS NOT BEEN DECREED BECAUSE THIS USE CONSISTS OF STOCK DRINKING DIRECTLY FROM THE SOURCE, OR FROM A DITCH SYSTEM. THE FLOW RATE IS LIMITED TO THE MINIMUM AMOUNT HISTORICALLY NECESSARY TO SUSTAIN THIS PURPOSE.

***Volume:** THIS RIGHT INCLUDES THE AMOUNT OF WATER CONSUMPTIVELY USED FOR STOCKWATERING PURPOSES AT THE RATE OF 30 GALLONS PER DAY PER ANIMAL UNIT. ANIMAL UNITS SHALL BE BASED ON REASONABLE CARRYING CAPACITY AND HISTORICAL USE OF THE AREA SERVICED BY THIS WATER SOURCE.

Source Name: ICE CREEK

Source Type: SURFACE WATER

Point of Diversion and Means of Diversion:

<u>ID</u>	<u>Govt Lot</u>	<u>Qtr Sec</u>	<u>Sec</u>	<u>Twp</u>	<u>Rge</u>	<u>County</u>
1		SW	8	10N	8E	MEAGHER

Period of Diversion: JANUARY 1 TO DECEMBER 31

Diversion Means: LIVESTOCK DIRECT FROM SOURCE

Period of Use: JANUARY 1 TO DECEMBER 31

Place of Use:

<u>ID</u>	<u>Acres</u>	<u>Govt Lot</u>	<u>Qtr Sec</u>	<u>Sec</u>	<u>Twp</u>	<u>Rge</u>	<u>County</u>
1			SW	8	10N	8E	MEAGHER

Remarks:

THE FOLLOWING ISSUES WERE IDENTIFIED BY THE DNRC DURING ITS EXAMINATION OF THIS WATER RIGHT CLAIM.

THIS CLAIM NUMBER WAS NOT INCLUDED IN THE BASIN DECREE ISSUED 12/16/2010.

A BETTER UNDERSTANDING OF YOUR CLAIMED WATER RIGHT CAN BE OBTAINED BY COMPARING YOUR RIGHT WITH OTHER CLAIMS IN THE BASIN. FOR EXAMPLE, COMPARE PRIORITY DATES, FLOW RATES, VOLUMES, OR ACRES IRRIGATED. ALSO, YOUR WATER RIGHT MAY BE SUBJECT TO WATER RIGHTS IN ADJOINING SUBBASINS OR BASINS AS WELL AS BEING SUBJECT TO OTHER RIGHTS ON YOUR SOURCE OF SUPPLY. FINALLY, YOUR WATER RIGHT MAY BE SUBJECT TO INDIAN RESERVED AND FEDERAL RESERVED WATER RIGHTS.

COMPLETE DETAILS REGARDING THE DNRC PREPARATION OF THIS INTERLOCUTORY DECREE AND RELATED MATERIALS CAN BE REVIEWED AT THE OFFICE LOCATIONS IDENTIFIED IN THE DOCUMENT ENTITLED "NOTICE OF ENTRY OF INTERLOCUTORY DECREE AND NOTICE OF AVAILABILITY."

SEE GENERAL FINDINGS OF FACT AND CONCLUSIONS OF LAW FOR FURTHER EXPLANATION OF YOUR CLAIMED WATER RIGHT. THESE FINDINGS CAN BE FOUND AS INDICATED IN THE DOCUMENT ENTITLED "NOTICE OF ENTRY OF INTERLOCUTORY DECREE AND NOTICE OF AVAILABILITY." IF YOU NEED OBJECTION FORMS, OR HAVE QUESTIONS ABOUT WATER COURT PROCEDURES OR CHANGES TO YOUR RIGHT, YOU CAN CONTACT THE WATER COURT BY CALLING 1-800-624-3270 (WITHIN MONTANA ONLY) OR 1-406-586-4364, OR BY WRITING TO P.O. BOX 1389, BOZEMAN, MT 59771-1389.

**INTERLOCUTORY DECREE
SMITH RIVER
BASIN 41J
ABSTRACT OF WATER RIGHT CLAIM**

IMPORTANT NOTICE

YOUR WATER RIGHT AS SHOWN ON THIS ABSTRACT MAY HAVE CHANGES FROM YOUR WATER RIGHT AS CLAIMED OR AMENDED. AN ASTERISK (*) HAS BEEN PLACED NEXT TO EACH ITEM CHANGED BY THE MONTANA WATER COURT OR BY THE DEPARTMENT OF NATURAL RESOURCES AND CONSERVATION (DNRC) DURING THE PREPARATION OF THIS INTERLOCUTORY DECREE. THESE CHANGES ARE AUTHORIZED BY THE MONTANA SUPREME COURT WATER RIGHT CLAIMS EXAMINATION RULES OR BY ORDER OF THE WATER COURT.

OBJECTIONS MAY BE FILED ACCORDING TO THE PROCEDURES OUTLINED IN THE DOCUMENT ENTITLED "NOTICE OF ENTRY OF INTERLOCUTORY DECREE AND NOTICE OF AVAILABILITY."

Water Right Number: 41J 30106642 STATEMENT OF CLAIM
Version: 1 -- ORIGINAL RIGHT
Status: ACTIVE

Owners: CASTLE MOUNTAIN RANCH INC
PO BOX 409
WHITE SULPHUR SPRINGS, MT 59645-0409

Priority Date: APRIL 22, 1916

Type of Historical Right: USE

Purpose (Use): STOCK

***Flow Rate:** A SPECIFIC FLOW RATE HAS NOT BEEN DECREED BECAUSE THIS USE CONSISTS OF STOCK DRINKING DIRECTLY FROM THE SOURCE, OR FROM A DITCH SYSTEM. THE FLOW RATE IS LIMITED TO THE MINIMUM AMOUNT HISTORICALLY NECESSARY TO SUSTAIN THIS PURPOSE.

***Volume:** THIS RIGHT INCLUDES THE AMOUNT OF WATER CONSUMPTIVELY USED FOR STOCKWATERING PURPOSES AT THE RATE OF 30 GALLONS PER DAY PER ANIMAL UNIT. ANIMAL UNITS SHALL BE BASED ON REASONABLE CARRYING CAPACITY AND HISTORICAL USE OF THE AREA SERVICED BY THIS WATER SOURCE.

Source Name: KINNEY CREEK

Source Type: SURFACE WATER

Point of Diversion and Means of Diversion:

<u>ID</u>	<u>Govt Lot</u>	<u>Qtr Sec</u>	<u>Sec</u>	<u>Twp</u>	<u>Rge</u>	<u>County</u>
1			21	12N	7E	MEAGHER

Period of Diversion: JANUARY 1 TO DECEMBER 31

Diversion Means: LIVESTOCK DIRECT FROM SOURCE

Period of Use: JANUARY 1 TO DECEMBER 31

Place of Use:

<u>ID</u>	<u>Acres</u>	<u>Govt Lot</u>	<u>Qtr Sec</u>	<u>Sec</u>	<u>Twp</u>	<u>Rge</u>	<u>County</u>
1				21	12N	7E	MEAGHER

Remarks:

THE FOLLOWING ISSUES WERE IDENTIFIED BY THE DNRC DURING ITS EXAMINATION OF THIS WATER RIGHT CLAIM.

THIS CLAIM NUMBER WAS NOT INCLUDED IN THE BASIN 41J DECREE ISSUED 12/16/2010.

A BETTER UNDERSTANDING OF YOUR CLAIMED WATER RIGHT CAN BE OBTAINED BY COMPARING YOUR RIGHT WITH OTHER CLAIMS IN THE BASIN. FOR EXAMPLE, COMPARE PRIORITY DATES, FLOW RATES, VOLUMES, OR ACRES IRRIGATED. ALSO, YOUR WATER RIGHT MAY BE SUBJECT TO WATER RIGHTS IN ADJOINING SUBBASINS OR BASINS AS WELL AS BEING SUBJECT TO OTHER RIGHTS ON YOUR SOURCE OF SUPPLY. FINALLY, YOUR WATER RIGHT MAY BE SUBJECT TO INDIAN RESERVED AND FEDERAL RESERVED WATER RIGHTS.

COMPLETE DETAILS REGARDING THE DNRC PREPARATION OF THIS INTERLOCUTORY DECREE AND RELATED MATERIALS CAN BE REVIEWED AT THE OFFICE LOCATIONS IDENTIFIED IN THE DOCUMENT ENTITLED "NOTICE OF ENTRY OF INTERLOCUTORY DECREE AND NOTICE OF AVAILABILITY."

SEE GENERAL FINDINGS OF FACT AND CONCLUSIONS OF LAW FOR FURTHER EXPLANATION OF YOUR CLAIMED WATER RIGHT. THESE FINDINGS CAN BE FOUND AS INDICATED IN THE DOCUMENT ENTITLED "NOTICE OF ENTRY OF INTERLOCUTORY DECREE AND NOTICE OF AVAILABILITY." IF YOU NEED OBJECTION FORMS, OR HAVE QUESTIONS ABOUT WATER COURT PROCEDURES OR CHANGES TO YOUR RIGHT, YOU CAN CONTACT THE WATER COURT BY CALLING 1-800-624-3270 (WITHIN MONTANA ONLY) OR 1-406-586-4364, OR BY WRITING TO P.O. BOX 1389, BOZEMAN, MT 59771-1389.

**INTERLOCUTORY DECREE
SMITH RIVER
BASIN 41J
ABSTRACT OF WATER RIGHT CLAIM**

IMPORTANT NOTICE

YOUR WATER RIGHT AS SHOWN ON THIS ABSTRACT MAY HAVE CHANGES FROM YOUR WATER RIGHT AS CLAIMED OR AMENDED. AN ASTERISK (*) HAS BEEN PLACED NEXT TO EACH ITEM CHANGED BY THE MONTANA WATER COURT OR BY THE DEPARTMENT OF NATURAL RESOURCES AND CONSERVATION (DNRC) DURING THE PREPARATION OF THIS INTERLOCUTORY DECREE. THESE CHANGES ARE AUTHORIZED BY THE MONTANA SUPREME COURT WATER RIGHT CLAIMS EXAMINATION RULES OR BY ORDER OF THE WATER COURT.

OBJECTIONS MAY BE FILED ACCORDING TO THE PROCEDURES OUTLINED IN THE DOCUMENT ENTITLED "NOTICE OF ENTRY OF INTERLOCUTORY DECREE AND NOTICE OF AVAILABILITY."

Water Right Number: 41J 30106643 STATEMENT OF CLAIM
Version: 1 -- ORIGINAL RIGHT
Status: ACTIVE

Owners: CASTLE MOUNTAIN RANCH INC
PO BOX 409
WHITE SULPHUR SPRINGS, MT 59645-0409

Priority Date: AUGUST 16, 1906

Type of Historical Right: USE

Purpose (Use): STOCK

***Flow Rate:** A SPECIFIC FLOW RATE HAS NOT BEEN DECREED BECAUSE THIS USE CONSISTS OF STOCK DRINKING DIRECTLY FROM THE SOURCE, OR FROM A DITCH SYSTEM. THE FLOW RATE IS LIMITED TO THE MINIMUM AMOUNT HISTORICALLY NECESSARY TO SUSTAIN THIS PURPOSE.

***Volume:** THIS RIGHT INCLUDES THE AMOUNT OF WATER CONSUMPTIVELY USED FOR STOCKWATERING PURPOSES AT THE RATE OF 30 GALLONS PER DAY PER ANIMAL UNIT. ANIMAL UNITS SHALL BE BASED ON REASONABLE CARRYING CAPACITY AND HISTORICAL USE OF THE AREA SERVICED BY THIS WATER SOURCE.

Source Name: KINNEY CREEK

Source Type: SURFACE WATER

***Point of Diversion and Means of Diversion:**

<u>ID</u>	<u>Govt Lot</u>	<u>Qtr Sec</u>	<u>Sec</u>	<u>Twp</u>	<u>Rge</u>	<u>County</u>
1		NENW	28	12N	7E	MEAGHER

Period of Diversion: JANUARY 1 TO DECEMBER 31

Diversion Means: LIVESTOCK DIRECT FROM SOURCE

Period of Use: JANUARY 1 TO DECEMBER 31

***Place of Use:**

<u>ID</u>	<u>Acres</u>	<u>Govt Lot</u>	<u>Qtr Sec</u>	<u>Sec</u>	<u>Twp</u>	<u>Rge</u>	<u>County</u>
1			NENW	28	12N	7E	MEAGHER

Remarks:

THE FOLLOWING ISSUES WERE IDENTIFIED BY THE DNRC DURING ITS EXAMINATION OF THIS WATER RIGHT CLAIM.

THIS CLAIM NUMBER WAS NOT INCLUDED IN THE BASIN 41J DECREE ISSUED 12/16/2010.

A BETTER UNDERSTANDING OF YOUR CLAIMED WATER RIGHT CAN BE OBTAINED BY COMPARING YOUR RIGHT WITH OTHER CLAIMS IN THE BASIN. FOR EXAMPLE, COMPARE PRIORITY DATES, FLOW RATES, VOLUMES, OR ACRES IRRIGATED. ALSO, YOUR WATER RIGHT MAY BE SUBJECT TO WATER RIGHTS IN ADJOINING SUBBASINS OR BASINS AS WELL AS BEING SUBJECT TO OTHER RIGHTS ON YOUR SOURCE OF SUPPLY. FINALLY, YOUR WATER RIGHT MAY BE SUBJECT TO INDIAN RESERVED AND FEDERAL RESERVED WATER RIGHTS.

COMPLETE DETAILS REGARDING THE DNRC PREPARATION OF THIS INTERLOCUTORY DECREE AND RELATED MATERIALS CAN BE REVIEWED AT THE OFFICE LOCATIONS IDENTIFIED IN THE DOCUMENT ENTITLED "NOTICE OF ENTRY OF INTERLOCUTORY DECREE AND NOTICE OF AVAILABILITY."

SEE GENERAL FINDINGS OF FACT AND CONCLUSIONS OF LAW FOR FURTHER EXPLANATION OF YOUR CLAIMED WATER RIGHT. THESE FINDINGS CAN BE FOUND AS INDICATED IN THE DOCUMENT ENTITLED "NOTICE OF ENTRY OF INTERLOCUTORY DECREE AND NOTICE OF AVAILABILITY." IF YOU NEED OBJECTION FORMS, OR HAVE QUESTIONS ABOUT WATER COURT PROCEDURES OR CHANGES TO YOUR RIGHT, YOU CAN CONTACT THE WATER COURT BY CALLING 1-800-624-3270 (WITHIN MONTANA ONLY) OR 1-406-586-4364, OR BY WRITING TO P.O. BOX 1389, BOZEMAN, MT 59771-1389.

**INTERLOCUTORY DECREE
SMITH RIVER
BASIN 41J
ABSTRACT OF WATER RIGHT CLAIM**

IMPORTANT NOTICE

YOUR WATER RIGHT AS SHOWN ON THIS ABSTRACT MAY HAVE CHANGES FROM YOUR WATER RIGHT AS CLAIMED OR AMENDED. AN ASTERISK (*) HAS BEEN PLACED NEXT TO EACH ITEM CHANGED BY THE MONTANA WATER COURT OR BY THE DEPARTMENT OF NATURAL RESOURCES AND CONSERVATION (DNRC) DURING THE PREPARATION OF THIS INTERLOCUTORY DECREE. THESE CHANGES ARE AUTHORIZED BY THE MONTANA SUPREME COURT WATER RIGHT CLAIMS EXAMINATION RULES OR BY ORDER OF THE WATER COURT.

OBJECTIONS MAY BE FILED ACCORDING TO THE PROCEDURES OUTLINED IN THE DOCUMENT ENTITLED "NOTICE OF ENTRY OF INTERLOCUTORY DECREE AND NOTICE OF AVAILABILITY."

Water Right Number: 41J 30106644 STATEMENT OF CLAIM
Version: 1 -- ORIGINAL RIGHT
Status: ACTIVE

Owners: CASTLE MOUNTAIN RANCH INC
PO BOX 409
WHITE SULPHUR SPRINGS, MT 59645-0409

Priority Date: FEBRUARY 27, 1901

Type of Historical Right: USE

Purpose (Use): STOCK

***Flow Rate:** A SPECIFIC FLOW RATE HAS NOT BEEN DECREED BECAUSE THIS USE CONSISTS OF STOCK DRINKING DIRECTLY FROM THE SOURCE, OR FROM A DITCH SYSTEM. THE FLOW RATE IS LIMITED TO THE MINIMUM AMOUNT HISTORICALLY NECESSARY TO SUSTAIN THIS PURPOSE.

***Volume:** THIS RIGHT INCLUDES THE AMOUNT OF WATER CONSUMPTIVELY USED FOR STOCKWATERING PURPOSES AT THE RATE OF 30 GALLONS PER DAY PER ANIMAL UNIT. ANIMAL UNITS SHALL BE BASED ON REASONABLE CARRYING CAPACITY AND HISTORICAL USE OF THE AREA SERVICED BY THIS WATER SOURCE.

Source Name: KINNEY CREEK

Source Type: SURFACE WATER

***Point of Diversion and Means of Diversion:**

<u>ID</u>	<u>Govt Lot</u>	<u>Qtr Sec</u>	<u>Sec</u>	<u>Twp</u>	<u>Rge</u>	<u>County</u>
1		W2SENW	28	12N	7E	MEAGHER

Period of Diversion: JANUARY 1 TO DECEMBER 31

Diversion Means: LIVESTOCK DIRECT FROM SOURCE

Period of Use: JANUARY 1 TO DECEMBER 31

***Place of Use:**

<u>ID</u>	<u>Acres</u>	<u>Govt Lot</u>	<u>Qtr Sec</u>	<u>Sec</u>	<u>Twp</u>	<u>Rge</u>	<u>County</u>
1			W2SENW	28	12N	7E	MEAGHER

Remarks:

THE FOLLOWING ISSUES WERE IDENTIFIED BY THE DNRC DURING ITS EXAMINATION OF THIS WATER RIGHT CLAIM.

THIS CLAIM NUMBER WAS NOT INCLUDED IN THE BASIN 41J DECREE ISSUED 12/16/2010.

A BETTER UNDERSTANDING OF YOUR CLAIMED WATER RIGHT CAN BE OBTAINED BY COMPARING YOUR RIGHT WITH OTHER CLAIMS IN THE BASIN. FOR EXAMPLE, COMPARE PRIORITY DATES, FLOW RATES, VOLUMES, OR ACRES IRRIGATED. ALSO, YOUR WATER RIGHT MAY BE SUBJECT TO WATER RIGHTS IN ADJOINING SUBBASINS OR BASINS AS WELL AS BEING SUBJECT TO OTHER RIGHTS ON YOUR SOURCE OF SUPPLY. FINALLY, YOUR WATER RIGHT MAY BE SUBJECT TO INDIAN RESERVED AND FEDERAL RESERVED WATER RIGHTS.

COMPLETE DETAILS REGARDING THE DNRC PREPARATION OF THIS INTERLOCUTORY DECREE AND RELATED MATERIALS CAN BE REVIEWED AT THE OFFICE LOCATIONS IDENTIFIED IN THE DOCUMENT ENTITLED "NOTICE OF ENTRY OF INTERLOCUTORY DECREE AND NOTICE OF AVAILABILITY."

SEE GENERAL FINDINGS OF FACT AND CONCLUSIONS OF LAW FOR FURTHER EXPLANATION OF YOUR CLAIMED WATER RIGHT. THESE FINDINGS CAN BE FOUND AS INDICATED IN THE DOCUMENT ENTITLED "NOTICE OF ENTRY OF INTERLOCUTORY DECREE AND NOTICE OF AVAILABILITY." IF YOU NEED OBJECTION FORMS, OR HAVE QUESTIONS ABOUT WATER COURT PROCEDURES OR CHANGES TO YOUR RIGHT, YOU CAN CONTACT THE WATER COURT BY CALLING 1-800-624-3270 (WITHIN MONTANA ONLY) OR 1-406-586-4364, OR BY WRITING TO P.O. BOX 1389, BOZEMAN, MT 59771-1389.

**INTERLOCUTORY DECREE
SMITH RIVER
BASIN 41J
ABSTRACT OF WATER RIGHT CLAIM**

IMPORTANT NOTICE

YOUR WATER RIGHT AS SHOWN ON THIS ABSTRACT MAY HAVE CHANGES FROM YOUR WATER RIGHT AS CLAIMED OR AMENDED. AN ASTERISK (*) HAS BEEN PLACED NEXT TO EACH ITEM CHANGED BY THE MONTANA WATER COURT OR BY THE DEPARTMENT OF NATURAL RESOURCES AND CONSERVATION (DNRC) DURING THE PREPARATION OF THIS INTERLOCUTORY DECREE. THESE CHANGES ARE AUTHORIZED BY THE MONTANA SUPREME COURT WATER RIGHT CLAIMS EXAMINATION RULES OR BY ORDER OF THE WATER COURT.

OBJECTIONS MAY BE FILED ACCORDING TO THE PROCEDURES OUTLINED IN THE DOCUMENT ENTITLED "NOTICE OF ENTRY OF INTERLOCUTORY DECREE AND NOTICE OF AVAILABILITY."

Water Right Number: 41J 30106645 STATEMENT OF CLAIM

Version: 1 -- ORIGINAL RIGHT

Status: ACTIVE

Owners: CASTLE MOUNTAIN RANCH INC
PO BOX 409
WHITE SULPHUR SPRINGS, MT 59645-0409

Priority Date: JUNE 6, 1904

Type of Historical Right: USE

Purpose (Use): STOCK

***Flow Rate:** A SPECIFIC FLOW RATE HAS NOT BEEN DECREED BECAUSE THIS USE CONSISTS OF STOCK DRINKING DIRECTLY FROM THE SOURCE, OR FROM A DITCH SYSTEM. THE FLOW RATE IS LIMITED TO THE MINIMUM AMOUNT HISTORICALLY NECESSARY TO SUSTAIN THIS PURPOSE.

***Volume:** THIS RIGHT INCLUDES THE AMOUNT OF WATER CONSUMPTIVELY USED FOR STOCKWATERING PURPOSES AT THE RATE OF 30 GALLONS PER DAY PER ANIMAL UNIT. ANIMAL UNITS SHALL BE BASED ON REASONABLE CARRYING CAPACITY AND HISTORICAL USE OF THE AREA SERVICED BY THIS WATER SOURCE.

***Source Name:** LAKE CREEK

Source Type: SURFACE WATER

***Point of Diversion and Means of Diversion:**

<u>ID</u>	<u>Govt Lot</u>	<u>Qtr</u>	<u>Sec</u>	<u>Twp</u>	<u>Rge</u>	<u>County</u>
1		E2	1	10N	7E	MEAGHER

Period of Diversion: JANUARY 1 TO DECEMBER 31

Diversion Means: LIVESTOCK DIRECT FROM SOURCE

2		W2W2	7	10N	8E	MEAGHER
---	--	------	---	-----	----	---------

Period of Diversion: JANUARY 1 TO DECEMBER 31

Diversion Means: LIVESTOCK DIRECT FROM SOURCE

3 E2NE 13 10N 7E MEAGHER

***Period of Diversion:** JANUARY 1 TO DECEMBER 31

Diversion Means: LIVESTOCK DIRECT FROM SOURCE

Period of Use: JANUARY 1 TO DECEMBER 31

***Place of Use:**

<u>ID</u>	<u>Acres</u>	<u>Govt Lot</u>	<u>Qtr Sec</u>	<u>Sec</u>	<u>Twp</u>	<u>Rge</u>	<u>County</u>
1			E2	1	10N	7E	MEAGHER
2			W2W2	7	10N	8E	MEAGHER
3			E2NE	13	10N	7E	MEAGHER

Remarks:

THE FOLLOWING ISSUES WERE IDENTIFIED BY THE DNRC DURING ITS EXAMINATION OF THIS WATER RIGHT CLAIM.

THIS CLAIM NUMBER WAS NOT INCLUDED IN THE BASIN 41J DECREE ISSUED 12/16/2010.

A BETTER UNDERSTANDING OF YOUR CLAIMED WATER RIGHT CAN BE OBTAINED BY COMPARING YOUR RIGHT WITH OTHER CLAIMS IN THE BASIN. FOR EXAMPLE, COMPARE PRIORITY DATES, FLOW RATES, VOLUMES, OR ACRES IRRIGATED. ALSO, YOUR WATER RIGHT MAY BE SUBJECT TO WATER RIGHTS IN ADJOINING SUBBASINS OR BASINS AS WELL AS BEING SUBJECT TO OTHER RIGHTS ON YOUR SOURCE OF SUPPLY. FINALLY, YOUR WATER RIGHT MAY BE SUBJECT TO INDIAN RESERVED AND FEDERAL RESERVED WATER RIGHTS.

COMPLETE DETAILS REGARDING THE DNRC PREPARATION OF THIS INTERLOCUTORY DECREE AND RELATED MATERIALS CAN BE REVIEWED AT THE OFFICE LOCATIONS IDENTIFIED IN THE DOCUMENT ENTITLED "NOTICE OF ENTRY OF INTERLOCUTORY DECREE AND NOTICE OF AVAILABILITY."

SEE GENERAL FINDINGS OF FACT AND CONCLUSIONS OF LAW FOR FURTHER EXPLANATION OF YOUR CLAIMED WATER RIGHT. THESE FINDINGS CAN BE FOUND AS INDICATED IN THE DOCUMENT ENTITLED "NOTICE OF ENTRY OF INTERLOCUTORY DECREE AND NOTICE OF AVAILABILITY." IF YOU NEED OBJECTION FORMS, OR HAVE QUESTIONS ABOUT WATER COURT PROCEDURES OR CHANGES TO YOUR RIGHT, YOU CAN CONTACT THE WATER COURT BY CALLING 1-800-624-3270 (WITHIN MONTANA ONLY) OR 1-406-586-4364, OR BY WRITING TO P.O. BOX 1389, BOZEMAN, MT 59771-1389.

**INTERLOCUTORY DECREE
SMITH RIVER
BASIN 41J
ABSTRACT OF WATER RIGHT CLAIM**

IMPORTANT NOTICE

YOUR WATER RIGHT AS SHOWN ON THIS ABSTRACT MAY HAVE CHANGES FROM YOUR WATER RIGHT AS CLAIMED OR AMENDED. AN ASTERISK (*) HAS BEEN PLACED NEXT TO EACH ITEM CHANGED BY THE MONTANA WATER COURT OR BY THE DEPARTMENT OF NATURAL RESOURCES AND CONSERVATION (DNRC) DURING THE PREPARATION OF THIS INTERLOCUTORY DECREE. THESE CHANGES ARE AUTHORIZED BY THE MONTANA SUPREME COURT WATER RIGHT CLAIMS EXAMINATION RULES OR BY ORDER OF THE WATER COURT.

OBJECTIONS MAY BE FILED ACCORDING TO THE PROCEDURES OUTLINED IN THE DOCUMENT ENTITLED "NOTICE OF ENTRY OF INTERLOCUTORY DECREE AND NOTICE OF AVAILABILITY."

Water Right Number: 41J 30106646 STATEMENT OF CLAIM
Version: 1 -- ORIGINAL RIGHT
Status: ACTIVE

Owners: CASTLE MOUNTAIN RANCH INC
PO BOX 409
WHITE SULPHUR SPRINGS, MT 59645-0409

Priority Date: MARCH 14, 1917

Type of Historical Right: USE

Purpose (Use): STOCK

***Flow Rate:** A SPECIFIC FLOW RATE HAS NOT BEEN DECREED BECAUSE THIS USE CONSISTS OF STOCK DRINKING DIRECTLY FROM THE SOURCE, OR FROM A DITCH SYSTEM. THE FLOW RATE IS LIMITED TO THE MINIMUM AMOUNT HISTORICALLY NECESSARY TO SUSTAIN THIS PURPOSE.

***Volume:** THIS RIGHT INCLUDES THE AMOUNT OF WATER CONSUMPTIVELY USED FOR STOCKWATERING PURPOSES AT THE RATE OF 30 GALLONS PER DAY PER ANIMAL UNIT. ANIMAL UNITS SHALL BE BASED ON REASONABLE CARRYING CAPACITY AND HISTORICAL USE OF THE AREA SERVICED BY THIS WATER SOURCE.

Source Name: LAKE CREEK

Source Type: SURFACE WATER

Point of Diversion and Means of Diversion:

<u>ID</u>	<u>Govt Lot</u>	<u>Qtr Sec</u>	<u>Sec</u>	<u>Twp</u>	<u>Rge</u>	<u>County</u>
1		SWNW	18	10N	8E	MEAGHER

Period of Diversion: JANUARY 1 TO DECEMBER 31

Diversion Means: LIVESTOCK DIRECT FROM SOURCE

Period of Use: JANUARY 1 TO DECEMBER 31

Place of Use:

<u>ID</u>	<u>Acres</u>	<u>Govt Lot</u>	<u>Qtr Sec</u>	<u>Sec</u>	<u>Twp</u>	<u>Rge</u>	<u>County</u>
1			SWNW	18	10N	8E	MEAGHER

Remarks:

THE FOLLOWING ISSUES WERE IDENTIFIED BY THE DNRC DURING ITS EXAMINATION OF THIS WATER RIGHT CLAIM.

THIS CLAIM NUMBER WAS NOT INCLUDED IN THE BASIN 41J DECREE ISSUED 12/16/2010.

A BETTER UNDERSTANDING OF YOUR CLAIMED WATER RIGHT CAN BE OBTAINED BY COMPARING YOUR RIGHT WITH OTHER CLAIMS IN THE BASIN. FOR EXAMPLE, COMPARE PRIORITY DATES, FLOW RATES, VOLUMES, OR ACRES IRRIGATED. ALSO, YOUR WATER RIGHT MAY BE SUBJECT TO WATER RIGHTS IN ADJOINING SUBBASINS OR BASINS AS WELL AS BEING SUBJECT TO OTHER RIGHTS ON YOUR SOURCE OF SUPPLY. FINALLY, YOUR WATER RIGHT MAY BE SUBJECT TO INDIAN RESERVED AND FEDERAL RESERVED WATER RIGHTS.

COMPLETE DETAILS REGARDING THE DNRC PREPARATION OF THIS INTERLOCUTORY DECREE AND RELATED MATERIALS CAN BE REVIEWED AT THE OFFICE LOCATIONS IDENTIFIED IN THE DOCUMENT ENTITLED "NOTICE OF ENTRY OF INTERLOCUTORY DECREE AND NOTICE OF AVAILABILITY."

SEE GENERAL FINDINGS OF FACT AND CONCLUSIONS OF LAW FOR FURTHER EXPLANATION OF YOUR CLAIMED WATER RIGHT. THESE FINDINGS CAN BE FOUND AS INDICATED IN THE DOCUMENT ENTITLED "NOTICE OF ENTRY OF INTERLOCUTORY DECREE AND NOTICE OF AVAILABILITY." IF YOU NEED OBJECTION FORMS, OR HAVE QUESTIONS ABOUT WATER COURT PROCEDURES OR CHANGES TO YOUR RIGHT, YOU CAN CONTACT THE WATER COURT BY CALLING 1-800-624-3270 (WITHIN MONTANA ONLY) OR 1-406-586-4364, OR BY WRITING TO P.O. BOX 1389, BOZEMAN, MT 59771-1389.

**INTERLOCUTORY DECREE
SMITH RIVER
BASIN 41J
ABSTRACT OF WATER RIGHT CLAIM**

IMPORTANT NOTICE

YOUR WATER RIGHT AS SHOWN ON THIS ABSTRACT MAY HAVE CHANGES FROM YOUR WATER RIGHT AS CLAIMED OR AMENDED. AN ASTERISK (*) HAS BEEN PLACED NEXT TO EACH ITEM CHANGED BY THE MONTANA WATER COURT OR BY THE DEPARTMENT OF NATURAL RESOURCES AND CONSERVATION (DNRC) DURING THE PREPARATION OF THIS INTERLOCUTORY DECREE. THESE CHANGES ARE AUTHORIZED BY THE MONTANA SUPREME COURT WATER RIGHT CLAIMS EXAMINATION RULES OR BY ORDER OF THE WATER COURT.

OBJECTIONS MAY BE FILED ACCORDING TO THE PROCEDURES OUTLINED IN THE DOCUMENT ENTITLED "NOTICE OF ENTRY OF INTERLOCUTORY DECREE AND NOTICE OF AVAILABILITY."

Water Right Number: 41J 30106647 STATEMENT OF CLAIM
Version: 1 -- ORIGINAL RIGHT
Status: ACTIVE

Owners: CASTLE MOUNTAIN RANCH INC
PO BOX 409
WHITE SULPHUR SPRINGS, MT 59645-0409

Priority Date: AUGUST 10, 1921

Type of Historical Right: USE

Purpose (Use): STOCK

***Flow Rate:** A SPECIFIC FLOW RATE HAS NOT BEEN DECREED BECAUSE THIS USE CONSISTS OF STOCK DRINKING DIRECTLY FROM THE SOURCE, OR FROM A DITCH SYSTEM. THE FLOW RATE IS LIMITED TO THE MINIMUM AMOUNT HISTORICALLY NECESSARY TO SUSTAIN THIS PURPOSE.

***Volume:** THIS RIGHT INCLUDES THE AMOUNT OF WATER CONSUMPTIVELY USED FOR STOCKWATERING PURPOSES AT THE RATE OF 30 GALLONS PER DAY PER ANIMAL UNIT. ANIMAL UNITS SHALL BE BASED ON REASONABLE CARRYING CAPACITY AND HISTORICAL USE OF THE AREA SERVICED BY THIS WATER SOURCE.

Source Name: UNNAMED TRIBUTARY OF LAKE CREEK
Source Type: SURFACE WATER

***Point of Diversion and Means of Diversion:**

<u>ID</u>	<u>Govt Lot</u>	<u>Qtr Sec</u>	<u>Sec</u>	<u>Twp</u>	<u>Rge</u>	<u>County</u>
1		SWNWSE	18	10N	8E	MEAGHER

Period of Diversion: JANUARY 1 TO DECEMBER 31

Diversion Means: LIVESTOCK DIRECT FROM SOURCE

Period of Use: JANUARY 1 TO DECEMBER 31

***Place of Use:**

<u>ID</u>	<u>Acres</u>	<u>Govt Lot</u>	<u>Qtr Sec</u>	<u>Sec</u>	<u>Twp</u>	<u>Rge</u>	<u>County</u>
1			SWNWSE	18	10N	8E	MEAGHER

Remarks:

THE FOLLOWING ISSUES WERE IDENTIFIED BY THE DNRC DURING ITS EXAMINATION OF THIS WATER RIGHT CLAIM.

THIS CLAIM NUMBER WAS NOT INCLUDED IN THE BASIN 41J DECREE ISSUED 12/16/2010.

A BETTER UNDERSTANDING OF YOUR CLAIMED WATER RIGHT CAN BE OBTAINED BY COMPARING YOUR RIGHT WITH OTHER CLAIMS IN THE BASIN. FOR EXAMPLE, COMPARE PRIORITY DATES, FLOW RATES, VOLUMES, OR ACRES IRRIGATED. ALSO, YOUR WATER RIGHT MAY BE SUBJECT TO WATER RIGHTS IN ADJOINING SUBBASINS OR BASINS AS WELL AS BEING SUBJECT TO OTHER RIGHTS ON YOUR SOURCE OF SUPPLY. FINALLY, YOUR WATER RIGHT MAY BE SUBJECT TO INDIAN RESERVED AND FEDERAL RESERVED WATER RIGHTS.

COMPLETE DETAILS REGARDING THE DNRC PREPARATION OF THIS INTERLOCUTORY DECREE AND RELATED MATERIALS CAN BE REVIEWED AT THE OFFICE LOCATIONS IDENTIFIED IN THE DOCUMENT ENTITLED "NOTICE OF ENTRY OF INTERLOCUTORY DECREE AND NOTICE OF AVAILABILITY."

SEE GENERAL FINDINGS OF FACT AND CONCLUSIONS OF LAW FOR FURTHER EXPLANATION OF YOUR CLAIMED WATER RIGHT. THESE FINDINGS CAN BE FOUND AS INDICATED IN THE DOCUMENT ENTITLED "NOTICE OF ENTRY OF INTERLOCUTORY DECREE AND NOTICE OF AVAILABILITY." IF YOU NEED OBJECTION FORMS, OR HAVE QUESTIONS ABOUT WATER COURT PROCEDURES OR CHANGES TO YOUR RIGHT, YOU CAN CONTACT THE WATER COURT BY CALLING 1-800-624-3270 (WITHIN MONTANA ONLY) OR 1-406-586-4364, OR BY WRITING TO P.O. BOX 1389, BOZEMAN, MT 59771-1389.

**INTERLOCUTORY DECREE
SMITH RIVER
BASIN 41J
ABSTRACT OF WATER RIGHT CLAIM**

IMPORTANT NOTICE

YOUR WATER RIGHT AS SHOWN ON THIS ABSTRACT MAY HAVE CHANGES FROM YOUR WATER RIGHT AS CLAIMED OR AMENDED. AN ASTERISK (*) HAS BEEN PLACED NEXT TO EACH ITEM CHANGED BY THE MONTANA WATER COURT OR BY THE DEPARTMENT OF NATURAL RESOURCES AND CONSERVATION (DNRC) DURING THE PREPARATION OF THIS INTERLOCUTORY DECREE. THESE CHANGES ARE AUTHORIZED BY THE MONTANA SUPREME COURT WATER RIGHT CLAIMS EXAMINATION RULES OR BY ORDER OF THE WATER COURT.

OBJECTIONS MAY BE FILED ACCORDING TO THE PROCEDURES OUTLINED IN THE DOCUMENT ENTITLED "NOTICE OF ENTRY OF INTERLOCUTORY DECREE AND NOTICE OF AVAILABILITY."

Water Right Number: 41J 30106648 STATEMENT OF CLAIM
Version: 1 -- ORIGINAL RIGHT
Status: ACTIVE

Owners: CASTLE MOUNTAIN RANCH INC
PO BOX 409
WHITE SULPHUR SPRINGS, MT 59645-0409

Priority Date: AUGUST 13, 1890

Type of Historical Right: USE

Purpose (Use): STOCK

***Flow Rate:** A SPECIFIC FLOW RATE HAS NOT BEEN DECREED BECAUSE THIS USE CONSISTS OF STOCK DRINKING DIRECTLY FROM THE SOURCE, OR FROM A DITCH SYSTEM. THE FLOW RATE IS LIMITED TO THE MINIMUM AMOUNT HISTORICALLY NECESSARY TO SUSTAIN THIS PURPOSE.

***Volume:** THIS RIGHT INCLUDES THE AMOUNT OF WATER CONSUMPTIVELY USED FOR STOCKWATERING PURPOSES AT THE RATE OF 30 GALLONS PER DAY PER ANIMAL UNIT. ANIMAL UNITS SHALL BE BASED ON REASONABLE CARRYING CAPACITY AND HISTORICAL USE OF THE AREA SERVICED BY THIS WATER SOURCE.

Source Name: LAKE CREEK

Source Type: SURFACE WATER

***Point of Diversion and Means of Diversion:**

<u>ID</u>	<u>Govt Lot</u>	<u>Qtr Sec</u>	<u>Sec</u>	<u>Twp</u>	<u>Rge</u>	<u>County</u>
1		SESESE	12	10N	7E	MEAGHER

Period of Diversion: JANUARY 1 TO DECEMBER 31

Diversion Means: LIVESTOCK DIRECT FROM SOURCE

Period of Use: JANUARY 1 TO DECEMBER 31

***Place of Use:**

<u>ID</u>	<u>Acres</u>	<u>Govt Lot</u>	<u>Qtr Sec</u>	<u>Sec</u>	<u>Twp</u>	<u>Rge</u>	<u>County</u>
1			SESESE	12	10N	7E	MEAGHER

Remarks:

THE FOLLOWING ISSUES WERE IDENTIFIED BY THE DNRC DURING ITS EXAMINATION OF THIS WATER RIGHT CLAIM.

THIS CLAIM NUMBER WAS NOT INCLUDED IN THE BASIN 41J DECREE ISSUED 12/16/2010.

A BETTER UNDERSTANDING OF YOUR CLAIMED WATER RIGHT CAN BE OBTAINED BY COMPARING YOUR RIGHT WITH OTHER CLAIMS IN THE BASIN. FOR EXAMPLE, COMPARE PRIORITY DATES, FLOW RATES, VOLUMES, OR ACRES IRRIGATED. ALSO, YOUR WATER RIGHT MAY BE SUBJECT TO WATER RIGHTS IN ADJOINING SUBBASINS OR BASINS AS WELL AS BEING SUBJECT TO OTHER RIGHTS ON YOUR SOURCE OF SUPPLY. FINALLY, YOUR WATER RIGHT MAY BE SUBJECT TO INDIAN RESERVED AND FEDERAL RESERVED WATER RIGHTS.

COMPLETE DETAILS REGARDING THE DNRC PREPARATION OF THIS INTERLOCUTORY DECREE AND RELATED MATERIALS CAN BE REVIEWED AT THE OFFICE LOCATIONS IDENTIFIED IN THE DOCUMENT ENTITLED "NOTICE OF ENTRY OF INTERLOCUTORY DECREE AND NOTICE OF AVAILABILITY."

SEE GENERAL FINDINGS OF FACT AND CONCLUSIONS OF LAW FOR FURTHER EXPLANATION OF YOUR CLAIMED WATER RIGHT. THESE FINDINGS CAN BE FOUND AS INDICATED IN THE DOCUMENT ENTITLED "NOTICE OF ENTRY OF INTERLOCUTORY DECREE AND NOTICE OF AVAILABILITY." IF YOU NEED OBJECTION FORMS, OR HAVE QUESTIONS ABOUT WATER COURT PROCEDURES OR CHANGES TO YOUR RIGHT, YOU CAN CONTACT THE WATER COURT BY CALLING 1-800-624-3270 (WITHIN MONTANA ONLY) OR 1-406-586-4364, OR BY WRITING TO P.O. BOX 1389, BOZEMAN, MT 59771-1389.

**INTERLOCUTORY DECREE
SMITH RIVER
BASIN 41J
ABSTRACT OF WATER RIGHT CLAIM**

IMPORTANT NOTICE

YOUR WATER RIGHT AS SHOWN ON THIS ABSTRACT MAY HAVE CHANGES FROM YOUR WATER RIGHT AS CLAIMED OR AMENDED. AN ASTERISK (*) HAS BEEN PLACED NEXT TO EACH ITEM CHANGED BY THE MONTANA WATER COURT OR BY THE DEPARTMENT OF NATURAL RESOURCES AND CONSERVATION (DNRC) DURING THE PREPARATION OF THIS INTERLOCUTORY DECREE. THESE CHANGES ARE AUTHORIZED BY THE MONTANA SUPREME COURT WATER RIGHT CLAIMS EXAMINATION RULES OR BY ORDER OF THE WATER COURT.

OBJECTIONS MAY BE FILED ACCORDING TO THE PROCEDURES OUTLINED IN THE DOCUMENT ENTITLED "NOTICE OF ENTRY OF INTERLOCUTORY DECREE AND NOTICE OF AVAILABILITY."

Water Right Number: 41J 30106649 STATEMENT OF CLAIM

Version: 1 -- ORIGINAL RIGHT

Status: ACTIVE

Owners: CASTLE MOUNTAIN RANCH INC
PO BOX 409
WHITE SULPHUR SPRINGS, MT 59645-0409

Priority Date: AUGUST 1, 1883

Type of Historical Right: USE

Purpose (Use): STOCK

***Flow Rate:** A SPECIFIC FLOW RATE HAS NOT BEEN DECREED BECAUSE THIS USE CONSISTS OF STOCK DRINKING DIRECTLY FROM THE SOURCE, OR FROM A DITCH SYSTEM. THE FLOW RATE IS LIMITED TO THE MINIMUM AMOUNT HISTORICALLY NECESSARY TO SUSTAIN THIS PURPOSE.

***Volume:** THIS RIGHT INCLUDES THE AMOUNT OF WATER CONSUMPTIVELY USED FOR STOCKWATERING PURPOSES AT THE RATE OF 30 GALLONS PER DAY PER ANIMAL UNIT. ANIMAL UNITS SHALL BE BASED ON REASONABLE CARRYING CAPACITY AND HISTORICAL USE OF THE AREA SERVICED BY THIS WATER SOURCE.

Source Name: SMITH RIVER, NORTH FORK

Source Type: SURFACE WATER

***Point of Diversion and Means of Diversion:**

<u>ID</u>	<u>Govt Lot</u>	<u>Qtr</u>	<u>Sec</u>	<u>Twp</u>	<u>Rge</u>	<u>County</u>
1		SWNE	34	10N	7E	MEAGHER

Period of Diversion: JANUARY 1 TO DECEMBER 31

Diversion Means: LIVESTOCK DIRECT FROM SOURCE

2		E2NESW	34	10N	7E	MEAGHER
---	--	--------	----	-----	----	---------

Period of Diversion: JANUARY 1 TO DECEMBER 31

Diversion Means: LIVESTOCK DIRECT FROM SOURCE

Period of Use: JANUARY 1 TO DECEMBER 31

*Place of Use:

<u>ID</u>	<u>Acres</u>	<u>Govt Lot</u>	<u>Qtr Sec</u>	<u>Sec</u>	<u>Twp</u>	<u>Rge</u>	<u>County</u>
1			SWNE	34	10N	7E	MEAGHER
2			E2NESW	34	10N	7E	MEAGHER

Remarks:

THE FOLLOWING ISSUES WERE IDENTIFIED BY THE DNRC DURING ITS EXAMINATION OF THIS WATER RIGHT CLAIM.

THIS CLAIM NUMBER WAS NOT INCLUDED IN THE BASIN 41J DECREE ISSUED 12/16/2010.

A BETTER UNDERSTANDING OF YOUR CLAIMED WATER RIGHT CAN BE OBTAINED BY COMPARING YOUR RIGHT WITH OTHER CLAIMS IN THE BASIN. FOR EXAMPLE, COMPARE PRIORITY DATES, FLOW RATES, VOLUMES, OR ACRES IRRIGATED. ALSO, YOUR WATER RIGHT MAY BE SUBJECT TO WATER RIGHTS IN ADJOINING SUBBASINS OR BASINS AS WELL AS BEING SUBJECT TO OTHER RIGHTS ON YOUR SOURCE OF SUPPLY. FINALLY, YOUR WATER RIGHT MAY BE SUBJECT TO INDIAN RESERVED AND FEDERAL RESERVED WATER RIGHTS.

COMPLETE DETAILS REGARDING THE DNRC PREPARATION OF THIS INTERLOCUTORY DECREE AND RELATED MATERIALS CAN BE REVIEWED AT THE OFFICE LOCATIONS IDENTIFIED IN THE DOCUMENT ENTITLED "NOTICE OF ENTRY OF INTERLOCUTORY DECREE AND NOTICE OF AVAILABILITY."

SEE GENERAL FINDINGS OF FACT AND CONCLUSIONS OF LAW FOR FURTHER EXPLANATION OF YOUR CLAIMED WATER RIGHT. THESE FINDINGS CAN BE FOUND AS INDICATED IN THE DOCUMENT ENTITLED "NOTICE OF ENTRY OF INTERLOCUTORY DECREE AND NOTICE OF AVAILABILITY." IF YOU NEED OBJECTION FORMS, OR HAVE QUESTIONS ABOUT WATER COURT PROCEDURES OR CHANGES TO YOUR RIGHT, YOU CAN CONTACT THE WATER COURT BY CALLING 1-800-624-3270 (WITHIN MONTANA ONLY) OR 1-406-586-4364, OR BY WRITING TO P.O. BOX 1389, BOZEMAN, MT 59771-1389.

**INTERLOCUTORY DECREE
SMITH RIVER
BASIN 41J
ABSTRACT OF WATER RIGHT CLAIM**

IMPORTANT NOTICE

YOUR WATER RIGHT AS SHOWN ON THIS ABSTRACT MAY HAVE CHANGES FROM YOUR WATER RIGHT AS CLAIMED OR AMENDED. AN ASTERISK (*) HAS BEEN PLACED NEXT TO EACH ITEM CHANGED BY THE MONTANA WATER COURT OR BY THE DEPARTMENT OF NATURAL RESOURCES AND CONSERVATION (DNRC) DURING THE PREPARATION OF THIS INTERLOCUTORY DECREE. THESE CHANGES ARE AUTHORIZED BY THE MONTANA SUPREME COURT WATER RIGHT CLAIMS EXAMINATION RULES OR BY ORDER OF THE WATER COURT.

OBJECTIONS MAY BE FILED ACCORDING TO THE PROCEDURES OUTLINED IN THE DOCUMENT ENTITLED "NOTICE OF ENTRY OF INTERLOCUTORY DECREE AND NOTICE OF AVAILABILITY."

Water Right Number: 41J 30106650 STATEMENT OF CLAIM

Version: 1 -- ORIGINAL RIGHT

Status: ACTIVE

Owners: CASTLE MOUNTAIN RANCH INC
PO BOX 409
WHITE SULPHUR SPRINGS, MT 59645-0409

Priority Date: FEBRUARY 13, 1884

Type of Historical Right: USE

Purpose (Use): STOCK

***Flow Rate:** A SPECIFIC FLOW RATE HAS NOT BEEN DECREED BECAUSE THIS USE CONSISTS OF STOCK DRINKING DIRECTLY FROM THE SOURCE, OR FROM A DITCH SYSTEM. THE FLOW RATE IS LIMITED TO THE MINIMUM AMOUNT HISTORICALLY NECESSARY TO SUSTAIN THIS PURPOSE.

***Volume:** THIS RIGHT INCLUDES THE AMOUNT OF WATER CONSUMPTIVELY USED FOR STOCKWATERING PURPOSES AT THE RATE OF 30 GALLONS PER DAY PER ANIMAL UNIT. ANIMAL UNITS SHALL BE BASED ON REASONABLE CARRYING CAPACITY AND HISTORICAL USE OF THE AREA SERVICED BY THIS WATER SOURCE.

Source Name: SMITH RIVER, NORTH FORK

Source Type: SURFACE WATER

Point of Diversion and Means of Diversion:

<u>ID</u>	<u>Govt Lot</u>	<u>Qtr Sec</u>	<u>Sec</u>	<u>Twp</u>	<u>Rge</u>	<u>County</u>
1		W2SW	34	10N	7E	MEAGHER

Period of Diversion: JANUARY 1 TO DECEMBER 31

Diversion Means: LIVESTOCK DIRECT FROM SOURCE

Period of Use: JANUARY 1 TO DECEMBER 31

Place of Use:

<u>ID</u>	<u>Acres</u>	<u>Govt Lot</u>	<u>Qtr Sec</u>	<u>Sec</u>	<u>Twp</u>	<u>Rge</u>	<u>County</u>
1			W2SW	34	10N	7E	MEAGHER

Remarks:

THE FOLLOWING ISSUES WERE IDENTIFIED BY THE DNRC DURING ITS EXAMINATION OF THIS WATER RIGHT CLAIM.

THIS CLAIM NUMBER WAS NOT INCLUDED IN THE BASIN 41J DECREE ISSUED 12/16/2010.

A BETTER UNDERSTANDING OF YOUR CLAIMED WATER RIGHT CAN BE OBTAINED BY COMPARING YOUR RIGHT WITH OTHER CLAIMS IN THE BASIN. FOR EXAMPLE, COMPARE PRIORITY DATES, FLOW RATES, VOLUMES, OR ACRES IRRIGATED. ALSO, YOUR WATER RIGHT MAY BE SUBJECT TO WATER RIGHTS IN ADJOINING SUBBASINS OR BASINS AS WELL AS BEING SUBJECT TO OTHER RIGHTS ON YOUR SOURCE OF SUPPLY. FINALLY, YOUR WATER RIGHT MAY BE SUBJECT TO INDIAN RESERVED AND FEDERAL RESERVED WATER RIGHTS.

COMPLETE DETAILS REGARDING THE DNRC PREPARATION OF THIS INTERLOCUTORY DECREE AND RELATED MATERIALS CAN BE REVIEWED AT THE OFFICE LOCATIONS IDENTIFIED IN THE DOCUMENT ENTITLED "NOTICE OF ENTRY OF INTERLOCUTORY DECREE AND NOTICE OF AVAILABILITY."

SEE GENERAL FINDINGS OF FACT AND CONCLUSIONS OF LAW FOR FURTHER EXPLANATION OF YOUR CLAIMED WATER RIGHT. THESE FINDINGS CAN BE FOUND AS INDICATED IN THE DOCUMENT ENTITLED "NOTICE OF ENTRY OF INTERLOCUTORY DECREE AND NOTICE OF AVAILABILITY." IF YOU NEED OBJECTION FORMS, OR HAVE QUESTIONS ABOUT WATER COURT PROCEDURES OR CHANGES TO YOUR RIGHT, YOU CAN CONTACT THE WATER COURT BY CALLING 1-800-624-3270 (WITHIN MONTANA ONLY) OR 1-406-586-4364, OR BY WRITING TO P.O. BOX 1389, BOZEMAN, MT 59771-1389.

**INTERLOCUTORY DECREE
SMITH RIVER
BASIN 41J
ABSTRACT OF WATER RIGHT CLAIM**

IMPORTANT NOTICE

YOUR WATER RIGHT AS SHOWN ON THIS ABSTRACT MAY HAVE CHANGES FROM YOUR WATER RIGHT AS CLAIMED OR AMENDED. AN ASTERISK (*) HAS BEEN PLACED NEXT TO EACH ITEM CHANGED BY THE MONTANA WATER COURT OR BY THE DEPARTMENT OF NATURAL RESOURCES AND CONSERVATION (DNRC) DURING THE PREPARATION OF THIS INTERLOCUTORY DECREE. THESE CHANGES ARE AUTHORIZED BY THE MONTANA SUPREME COURT WATER RIGHT CLAIMS EXAMINATION RULES OR BY ORDER OF THE WATER COURT.

OBJECTIONS MAY BE FILED ACCORDING TO THE PROCEDURES OUTLINED IN THE DOCUMENT ENTITLED "NOTICE OF ENTRY OF INTERLOCUTORY DECREE AND NOTICE OF AVAILABILITY."

Water Right Number: 41J 30106651 STATEMENT OF CLAIM
Version: 1 -- ORIGINAL RIGHT
Status: ACTIVE

Owners: CASTLE MOUNTAIN RANCH INC
PO BOX 409
WHITE SULPHUR SPRINGS, MT 59645-0409

Priority Date: AUGUST 1, 1892

Type of Historical Right: USE

Purpose (Use): STOCK

***Flow Rate:** A SPECIFIC FLOW RATE HAS NOT BEEN DECREED BECAUSE THIS USE CONSISTS OF STOCK DRINKING DIRECTLY FROM THE SOURCE, OR FROM A DITCH SYSTEM. THE FLOW RATE IS LIMITED TO THE MINIMUM AMOUNT HISTORICALLY NECESSARY TO SUSTAIN THIS PURPOSE.

***Volume:** THIS RIGHT INCLUDES THE AMOUNT OF WATER CONSUMPTIVELY USED FOR STOCKWATERING PURPOSES AT THE RATE OF 30 GALLONS PER DAY PER ANIMAL UNIT. ANIMAL UNITS SHALL BE BASED ON REASONABLE CARRYING CAPACITY AND HISTORICAL USE OF THE AREA SERVICED BY THIS WATER SOURCE.

Source Name: SMITH RIVER, NORTH FORK
Source Type: SURFACE WATER

***Point of Diversion and Means of Diversion:**

<u>ID</u>	<u>Govt Lot</u>	<u>Qtr Sec</u>	<u>Sec</u>	<u>Twp</u>	<u>Rge</u>	<u>County</u>
1		NWNE	34	10N	7E	MEAGHER

Period of Diversion: JANUARY 1 TO DECEMBER 31

Diversion Means: LIVESTOCK DIRECT FROM SOURCE

Period of Use: JANUARY 1 TO DECEMBER 31

***Place of Use:**

<u>ID</u>	<u>Acres</u>	<u>Govt Lot</u>	<u>Qtr Sec</u>	<u>Sec</u>	<u>Twp</u>	<u>Rge</u>	<u>County</u>
1			NWNE	34	10N	7E	MEAGHER

Remarks:

THE FOLLOWING ISSUES WERE IDENTIFIED BY THE DNRC DURING ITS EXAMINATION OF THIS WATER RIGHT CLAIM.

THIS CLAIM NUMBER WAS NOT INCLUDED IN THE BASIN 41J DECREE ISSUED 12/16/2010.

A BETTER UNDERSTANDING OF YOUR CLAIMED WATER RIGHT CAN BE OBTAINED BY COMPARING YOUR RIGHT WITH OTHER CLAIMS IN THE BASIN. FOR EXAMPLE, COMPARE PRIORITY DATES, FLOW RATES, VOLUMES, OR ACRES IRRIGATED. ALSO, YOUR WATER RIGHT MAY BE SUBJECT TO WATER RIGHTS IN ADJOINING SUBBASINS OR BASINS AS WELL AS BEING SUBJECT TO OTHER RIGHTS ON YOUR SOURCE OF SUPPLY. FINALLY, YOUR WATER RIGHT MAY BE SUBJECT TO INDIAN RESERVED AND FEDERAL RESERVED WATER RIGHTS.

COMPLETE DETAILS REGARDING THE DNRC PREPARATION OF THIS INTERLOCUTORY DECREE AND RELATED MATERIALS CAN BE REVIEWED AT THE OFFICE LOCATIONS IDENTIFIED IN THE DOCUMENT ENTITLED "NOTICE OF ENTRY OF INTERLOCUTORY DECREE AND NOTICE OF AVAILABILITY."

SEE GENERAL FINDINGS OF FACT AND CONCLUSIONS OF LAW FOR FURTHER EXPLANATION OF YOUR CLAIMED WATER RIGHT. THESE FINDINGS CAN BE FOUND AS INDICATED IN THE DOCUMENT ENTITLED "NOTICE OF ENTRY OF INTERLOCUTORY DECREE AND NOTICE OF AVAILABILITY." IF YOU NEED OBJECTION FORMS, OR HAVE QUESTIONS ABOUT WATER COURT PROCEDURES OR CHANGES TO YOUR RIGHT, YOU CAN CONTACT THE WATER COURT BY CALLING 1-800-624-3270 (WITHIN MONTANA ONLY) OR 1-406-586-4364, OR BY WRITING TO P.O. BOX 1389, BOZEMAN, MT 59771-1389.

**INTERLOCUTORY DECREE
SMITH RIVER
BASIN 41J
ABSTRACT OF WATER RIGHT CLAIM**

IMPORTANT NOTICE

YOUR WATER RIGHT AS SHOWN ON THIS ABSTRACT MAY HAVE CHANGES FROM YOUR WATER RIGHT AS CLAIMED OR AMENDED. AN ASTERISK (*) HAS BEEN PLACED NEXT TO EACH ITEM CHANGED BY THE MONTANA WATER COURT OR BY THE DEPARTMENT OF NATURAL RESOURCES AND CONSERVATION (DNRC) DURING THE PREPARATION OF THIS INTERLOCUTORY DECREE. THESE CHANGES ARE AUTHORIZED BY THE MONTANA SUPREME COURT WATER RIGHT CLAIMS EXAMINATION RULES OR BY ORDER OF THE WATER COURT.

OBJECTIONS MAY BE FILED ACCORDING TO THE PROCEDURES OUTLINED IN THE DOCUMENT ENTITLED "NOTICE OF ENTRY OF INTERLOCUTORY DECREE AND NOTICE OF AVAILABILITY."

Water Right Number: 41J 30106787 STATEMENT OF CLAIM

Version: 1 -- ORIGINAL RIGHT

Status: ACTIVE

Owners: CASTLE MOUNTAIN RANCH INC
PO BOX 409
WHITE SULPHUR SPRINGS, MT 59645-0409

Priority Date: AUGUST 25, 1922

Type of Historical Right: USE

Purpose (Use): STOCK

Flow Rate: 35.00 GPM

***Volume:** THIS RIGHT INCLUDES THE AMOUNT OF WATER CONSUMPTIVELY USED FOR STOCKWATERING PURPOSES AT THE RATE OF 30 GALLONS PER DAY PER ANIMAL UNIT. ANIMAL UNITS SHALL BE BASED ON REASONABLE CARRYING CAPACITY AND HISTORICAL USE OF THE AREA SERVICED BY THIS WATER SOURCE.

***Source Name:** SPRING, UNNAMED TRIBUTARY OF TROUT CREEK

Source Type: GROUNDWATER

Point of Diversion and Means of Diversion:

<u>ID</u>	<u>Govt Lot</u>	<u>Qtr Sec</u>	<u>Sec</u>	<u>Twp</u>	<u>Rge</u>	<u>County</u>
1		NWSWSE	8	10N	7E	MEAGHER

Period of Diversion: JANUARY 1 TO DECEMBER 31

Diversion Means: DEVELOPED SPRING

Period of Use: JANUARY 1 TO DECEMBER 31

Place of Use:

<u>ID</u>	<u>Acres</u>	<u>Govt Lot</u>	<u>Qtr Sec</u>	<u>Sec</u>	<u>Twp</u>	<u>Rge</u>	<u>County</u>
1			NWSWSE	8	10N	7E	MEAGHER

Remarks:

THE FOLLOWING ISSUES WERE IDENTIFIED BY THE DNRC DURING ITS EXAMINATION OF THIS WATER RIGHT CLAIM.

THIS CLAIM NUMBER WAS NOT INCLUDED IN THE BASIN 41J DECREE ISSUED 12/16/2010.

A BETTER UNDERSTANDING OF YOUR CLAIMED WATER RIGHT CAN BE OBTAINED BY COMPARING YOUR RIGHT WITH OTHER CLAIMS IN THE BASIN. FOR EXAMPLE, COMPARE PRIORITY DATES, FLOW RATES, VOLUMES, OR ACRES IRRIGATED. ALSO, YOUR WATER RIGHT MAY BE SUBJECT TO WATER RIGHTS IN ADJOINING SUBBASINS OR BASINS AS WELL AS BEING SUBJECT TO OTHER RIGHTS ON YOUR SOURCE OF SUPPLY. FINALLY, YOUR WATER RIGHT MAY BE SUBJECT TO INDIAN RESERVED AND FEDERAL RESERVED WATER RIGHTS.

COMPLETE DETAILS REGARDING THE DNRC PREPARATION OF THIS INTERLOCUTORY DECREE AND RELATED MATERIALS CAN BE REVIEWED AT THE OFFICE LOCATIONS IDENTIFIED IN THE DOCUMENT ENTITLED "NOTICE OF ENTRY OF INTERLOCUTORY DECREE AND NOTICE OF AVAILABILITY."

SEE GENERAL FINDINGS OF FACT AND CONCLUSIONS OF LAW FOR FURTHER EXPLANATION OF YOUR CLAIMED WATER RIGHT. THESE FINDINGS CAN BE FOUND AS INDICATED IN THE DOCUMENT ENTITLED "NOTICE OF ENTRY OF INTERLOCUTORY DECREE AND NOTICE OF AVAILABILITY." IF YOU NEED OBJECTION FORMS, OR HAVE QUESTIONS ABOUT WATER COURT PROCEDURES OR CHANGES TO YOUR RIGHT, YOU CAN CONTACT THE WATER COURT BY CALLING 1-800-624-3270 (WITHIN MONTANA ONLY) OR 1-406-586-4364, OR BY WRITING TO P.O. BOX 1389, BOZEMAN, MT 59771-1389.

**INTERLOCUTORY DECREE
SMITH RIVER
BASIN 41J
ABSTRACT OF WATER RIGHT CLAIM**

IMPORTANT NOTICE

YOUR WATER RIGHT AS SHOWN ON THIS ABSTRACT MAY HAVE CHANGES FROM YOUR WATER RIGHT AS CLAIMED OR AMENDED. AN ASTERISK (*) HAS BEEN PLACED NEXT TO EACH ITEM CHANGED BY THE MONTANA WATER COURT OR BY THE DEPARTMENT OF NATURAL RESOURCES AND CONSERVATION (DNRC) DURING THE PREPARATION OF THIS INTERLOCUTORY DECREE. THESE CHANGES ARE AUTHORIZED BY THE MONTANA SUPREME COURT WATER RIGHT CLAIMS EXAMINATION RULES OR BY ORDER OF THE WATER COURT.

OBJECTIONS MAY BE FILED ACCORDING TO THE PROCEDURES OUTLINED IN THE DOCUMENT ENTITLED "NOTICE OF ENTRY OF INTERLOCUTORY DECREE AND NOTICE OF AVAILABILITY."

Water Right Number: 41J 30106788 STATEMENT OF CLAIM
Version: 1 -- ORIGINAL RIGHT
Status: ACTIVE

Owners: CASTLE MOUNTAIN RANCH INC
PO BOX 409
WHITE SULPHUR SPRINGS, MT 59645-0409

Priority Date: OCTOBER 31, 1903

Type of Historical Right: USE

Purpose (Use): STOCK

***Flow Rate:** A SPECIFIC FLOW RATE HAS NOT BEEN DECREED BECAUSE THIS USE CONSISTS OF STOCK DRINKING DIRECTLY FROM THE SOURCE, OR FROM A DITCH SYSTEM. THE FLOW RATE IS LIMITED TO THE MINIMUM AMOUNT HISTORICALLY NECESSARY TO SUSTAIN THIS PURPOSE.

***Volume:** THIS RIGHT INCLUDES THE AMOUNT OF WATER CONSUMPTIVELY USED FOR STOCKWATERING PURPOSES AT THE RATE OF 30 GALLONS PER DAY PER ANIMAL UNIT. ANIMAL UNITS SHALL BE BASED ON REASONABLE CARRYING CAPACITY AND HISTORICAL USE OF THE AREA SERVICED BY THIS WATER SOURCE.

Source Name: UNNAMED TRIBUTARY OF SMITH RIVER, NORTH FORK
Source Type: SURFACE WATER

Point of Diversion and Means of Diversion:

<u>ID</u>	<u>Govt Lot</u>	<u>Qtr Sec</u>	<u>Sec</u>	<u>Twp</u>	<u>Rge</u>	<u>County</u>
1		E2E2	23	10N	7E	MEAGHER

Period of Diversion: JANUARY 1 TO DECEMBER 31

Diversion Means: LIVESTOCK DIRECT FROM SOURCE

Period of Use: JANUARY 1 TO DECEMBER 31

Place of Use:

<u>ID</u>	<u>Acres</u>	<u>Govt Lot</u>	<u>Qtr Sec</u>	<u>Sec</u>	<u>Twp</u>	<u>Rge</u>	<u>County</u>
1			E2E2	23	10N	7E	MEAGHER

Remarks:

THE FOLLOWING ISSUES WERE IDENTIFIED BY THE DNRC DURING ITS EXAMINATION OF THIS WATER RIGHT CLAIM.

THIS CLAIM NUMBER WAS NOT INCLUDED IN THE BASIN 41J DECREE ISSUED 12/16/2010.

A BETTER UNDERSTANDING OF YOUR CLAIMED WATER RIGHT CAN BE OBTAINED BY COMPARING YOUR RIGHT WITH OTHER CLAIMS IN THE BASIN. FOR EXAMPLE, COMPARE PRIORITY DATES, FLOW RATES, VOLUMES, OR ACRES IRRIGATED. ALSO, YOUR WATER RIGHT MAY BE SUBJECT TO WATER RIGHTS IN ADJOINING SUBBASINS OR BASINS AS WELL AS BEING SUBJECT TO OTHER RIGHTS ON YOUR SOURCE OF SUPPLY. FINALLY, YOUR WATER RIGHT MAY BE SUBJECT TO INDIAN RESERVED AND FEDERAL RESERVED WATER RIGHTS.

COMPLETE DETAILS REGARDING THE DNRC PREPARATION OF THIS INTERLOCUTORY DECREE AND RELATED MATERIALS CAN BE REVIEWED AT THE OFFICE LOCATIONS IDENTIFIED IN THE DOCUMENT ENTITLED "NOTICE OF ENTRY OF INTERLOCUTORY DECREE AND NOTICE OF AVAILABILITY."

SEE GENERAL FINDINGS OF FACT AND CONCLUSIONS OF LAW FOR FURTHER EXPLANATION OF YOUR CLAIMED WATER RIGHT. THESE FINDINGS CAN BE FOUND AS INDICATED IN THE DOCUMENT ENTITLED "NOTICE OF ENTRY OF INTERLOCUTORY DECREE AND NOTICE OF AVAILABILITY." IF YOU NEED OBJECTION FORMS, OR HAVE QUESTIONS ABOUT WATER COURT PROCEDURES OR CHANGES TO YOUR RIGHT, YOU CAN CONTACT THE WATER COURT BY CALLING 1-800-624-3270 (WITHIN MONTANA ONLY) OR 1-406-586-4364, OR BY WRITING TO P.O. BOX 1389, BOZEMAN, MT 59771-1389.

**INTERLOCUTORY DECREE
SMITH RIVER
BASIN 41J
ABSTRACT OF WATER RIGHT CLAIM**

IMPORTANT NOTICE

YOUR WATER RIGHT AS SHOWN ON THIS ABSTRACT MAY HAVE CHANGES FROM YOUR WATER RIGHT AS CLAIMED OR AMENDED. AN ASTERISK (*) HAS BEEN PLACED NEXT TO EACH ITEM CHANGED BY THE MONTANA WATER COURT OR BY THE DEPARTMENT OF NATURAL RESOURCES AND CONSERVATION (DNRC) DURING THE PREPARATION OF THIS INTERLOCUTORY DECREE. THESE CHANGES ARE AUTHORIZED BY THE MONTANA SUPREME COURT WATER RIGHT CLAIMS EXAMINATION RULES OR BY ORDER OF THE WATER COURT.

OBJECTIONS MAY BE FILED ACCORDING TO THE PROCEDURES OUTLINED IN THE DOCUMENT ENTITLED "NOTICE OF ENTRY OF INTERLOCUTORY DECREE AND NOTICE OF AVAILABILITY."

Water Right Number: 41J 30106790 STATEMENT OF CLAIM
Version: 1 -- ORIGINAL RIGHT
Status: ACTIVE

Owners: CASTLE MOUNTAIN RANCH INC
PO BOX 409
WHITE SULPHUR SPRINGS, MT 59645-0409

Priority Date: OCTOBER 31, 1903

Type of Historical Right: USE

Purpose (Use): STOCK

***Flow Rate:** A SPECIFIC FLOW RATE HAS NOT BEEN DECREED BECAUSE THIS USE CONSISTS OF STOCK DRINKING DIRECTLY FROM THE SOURCE, OR FROM A DITCH SYSTEM. THE FLOW RATE IS LIMITED TO THE MINIMUM AMOUNT HISTORICALLY NECESSARY TO SUSTAIN THIS PURPOSE.

***Volume:** THIS RIGHT INCLUDES THE AMOUNT OF WATER CONSUMPTIVELY USED FOR STOCKWATERING PURPOSES AT THE RATE OF 30 GALLONS PER DAY PER ANIMAL UNIT. ANIMAL UNITS SHALL BE BASED ON REASONABLE CARRYING CAPACITY AND HISTORICAL USE OF THE AREA SERVICED BY THIS WATER SOURCE.

Source Name: UNNAMED TRIBUTARY OF SMITH RIVER, NORTH FORK
Source Type: SURFACE WATER

Point of Diversion and Means of Diversion:

<u>ID</u>	<u>Govt Lot</u>	<u>Qtr Sec</u>	<u>Sec</u>	<u>Twp</u>	<u>Rge</u>	<u>County</u>
1		E2SW	23	10N	7E	MEAGHER

Period of Diversion: JANUARY 1 TO DECEMBER 31

Diversion Means: LIVESTOCK DIRECT FROM SOURCE

Period of Use: JANUARY 1 TO DECEMBER 31

Place of Use:

<u>ID</u>	<u>Acres</u>	<u>Govt Lot</u>	<u>Qtr Sec</u>	<u>Sec</u>	<u>Twp</u>	<u>Rge</u>	<u>County</u>
1			E2SW	23	10N	7E	MEAGHER

Remarks:

THE FOLLOWING ISSUES WERE IDENTIFIED BY THE DNRC DURING ITS EXAMINATION OF THIS WATER RIGHT CLAIM.

THIS CLAIM NUMBER WAS NOT INCLUDED IN THE BASIN 41J DECREE ISSUED 12/16/2010.

A BETTER UNDERSTANDING OF YOUR CLAIMED WATER RIGHT CAN BE OBTAINED BY COMPARING YOUR RIGHT WITH OTHER CLAIMS IN THE BASIN. FOR EXAMPLE, COMPARE PRIORITY DATES, FLOW RATES, VOLUMES, OR ACRES IRRIGATED. ALSO, YOUR WATER RIGHT MAY BE SUBJECT TO WATER RIGHTS IN ADJOINING SUBBASINS OR BASINS AS WELL AS BEING SUBJECT TO OTHER RIGHTS ON YOUR SOURCE OF SUPPLY. FINALLY, YOUR WATER RIGHT MAY BE SUBJECT TO INDIAN RESERVED AND FEDERAL RESERVED WATER RIGHTS.

COMPLETE DETAILS REGARDING THE DNRC PREPARATION OF THIS INTERLOCUTORY DECREE AND RELATED MATERIALS CAN BE REVIEWED AT THE OFFICE LOCATIONS IDENTIFIED IN THE DOCUMENT ENTITLED "NOTICE OF ENTRY OF INTERLOCUTORY DECREE AND NOTICE OF AVAILABILITY."

SEE GENERAL FINDINGS OF FACT AND CONCLUSIONS OF LAW FOR FURTHER EXPLANATION OF YOUR CLAIMED WATER RIGHT. THESE FINDINGS CAN BE FOUND AS INDICATED IN THE DOCUMENT ENTITLED "NOTICE OF ENTRY OF INTERLOCUTORY DECREE AND NOTICE OF AVAILABILITY." IF YOU NEED OBJECTION FORMS, OR HAVE QUESTIONS ABOUT WATER COURT PROCEDURES OR CHANGES TO YOUR RIGHT, YOU CAN CONTACT THE WATER COURT BY CALLING 1-800-624-3270 (WITHIN MONTANA ONLY) OR 1-406-586-4364, OR BY WRITING TO P.O. BOX 1389, BOZEMAN, MT 59771-1389.

**INTERLOCUTORY DECREE
SMITH RIVER
BASIN 41J
ABSTRACT OF WATER RIGHT CLAIM**

IMPORTANT NOTICE

YOUR WATER RIGHT AS SHOWN ON THIS ABSTRACT MAY HAVE CHANGES FROM YOUR WATER RIGHT AS CLAIMED OR AMENDED. AN ASTERISK (*) HAS BEEN PLACED NEXT TO EACH ITEM CHANGED BY THE MONTANA WATER COURT OR BY THE DEPARTMENT OF NATURAL RESOURCES AND CONSERVATION (DNRC) DURING THE PREPARATION OF THIS INTERLOCUTORY DECREE. THESE CHANGES ARE AUTHORIZED BY THE MONTANA SUPREME COURT WATER RIGHT CLAIMS EXAMINATION RULES OR BY ORDER OF THE WATER COURT.

OBJECTIONS MAY BE FILED ACCORDING TO THE PROCEDURES OUTLINED IN THE DOCUMENT ENTITLED "NOTICE OF ENTRY OF INTERLOCUTORY DECREE AND NOTICE OF AVAILABILITY."

Water Right Number: 41J 30106791 STATEMENT OF CLAIM
Version: 1 -- ORIGINAL RIGHT
Status: ACTIVE

Owners: CASTLE MOUNTAIN RANCH INC
PO BOX 409
WHITE SULPHUR SPRINGS, MT 59645-0409

Priority Date: OCTOBER 30, 1917

Type of Historical Right: USE

Purpose (Use): STOCK

***Flow Rate:** A SPECIFIC FLOW RATE HAS NOT BEEN DECREED BECAUSE THIS USE CONSISTS OF STOCK DRINKING DIRECTLY FROM THE SOURCE, OR FROM A DITCH SYSTEM. THE FLOW RATE IS LIMITED TO THE MINIMUM AMOUNT HISTORICALLY NECESSARY TO SUSTAIN THIS PURPOSE.

***Volume:** THIS RIGHT INCLUDES THE AMOUNT OF WATER CONSUMPTIVELY USED FOR STOCKWATERING PURPOSES AT THE RATE OF 30 GALLONS PER DAY PER ANIMAL UNIT. ANIMAL UNITS SHALL BE BASED ON REASONABLE CARRYING CAPACITY AND HISTORICAL USE OF THE AREA SERVICED BY THIS WATER SOURCE.

Source Name: UNNAMED TRIBUTARY OF SMITH RIVER, NORTH FORK
Source Type: SURFACE WATER

Point of Diversion and Means of Diversion:

<u>ID</u>	<u>Govt Lot</u>	<u>Qtr Sec</u>	<u>Sec</u>	<u>Twp</u>	<u>Rge</u>	<u>County</u>
1		SWSW	24	10N	7E	MEAGHER

Period of Diversion: JANUARY 1 TO DECEMBER 31

Diversion Means: LIVESTOCK DIRECT FROM SOURCE

Period of Use: JANUARY 1 TO DECEMBER 31

Place of Use:

<u>ID</u>	<u>Acres</u>	<u>Govt Lot</u>	<u>Qtr Sec</u>	<u>Sec</u>	<u>Twp</u>	<u>Rge</u>	<u>County</u>
1			SWSW	24	10N	7E	MEAGHER

Remarks:

THE FOLLOWING ISSUES WERE IDENTIFIED BY THE DNRC DURING ITS EXAMINATION OF THIS WATER RIGHT CLAIM.

THIS CLAIM NUMBER WAS NOT INCLUDED IN THE BASIN 41J DECREE ISSUED 12/16/2010.

A BETTER UNDERSTANDING OF YOUR CLAIMED WATER RIGHT CAN BE OBTAINED BY COMPARING YOUR RIGHT WITH OTHER CLAIMS IN THE BASIN. FOR EXAMPLE, COMPARE PRIORITY DATES, FLOW RATES, VOLUMES, OR ACRES IRRIGATED. ALSO, YOUR WATER RIGHT MAY BE SUBJECT TO WATER RIGHTS IN ADJOINING SUBBASINS OR BASINS AS WELL AS BEING SUBJECT TO OTHER RIGHTS ON YOUR SOURCE OF SUPPLY. FINALLY, YOUR WATER RIGHT MAY BE SUBJECT TO INDIAN RESERVED AND FEDERAL RESERVED WATER RIGHTS.

COMPLETE DETAILS REGARDING THE DNRC PREPARATION OF THIS INTERLOCUTORY DECREE AND RELATED MATERIALS CAN BE REVIEWED AT THE OFFICE LOCATIONS IDENTIFIED IN THE DOCUMENT ENTITLED "NOTICE OF ENTRY OF INTERLOCUTORY DECREE AND NOTICE OF AVAILABILITY."

SEE GENERAL FINDINGS OF FACT AND CONCLUSIONS OF LAW FOR FURTHER EXPLANATION OF YOUR CLAIMED WATER RIGHT. THESE FINDINGS CAN BE FOUND AS INDICATED IN THE DOCUMENT ENTITLED "NOTICE OF ENTRY OF INTERLOCUTORY DECREE AND NOTICE OF AVAILABILITY." IF YOU NEED OBJECTION FORMS, OR HAVE QUESTIONS ABOUT WATER COURT PROCEDURES OR CHANGES TO YOUR RIGHT, YOU CAN CONTACT THE WATER COURT BY CALLING 1-800-624-3270 (WITHIN MONTANA ONLY) OR 1-406-586-4364, OR BY WRITING TO P.O. BOX 1389, BOZEMAN, MT 59771-1389.

**INTERLOCUTORY DECREE
SMITH RIVER
BASIN 41J
ABSTRACT OF WATER RIGHT CLAIM**

IMPORTANT NOTICE

YOUR WATER RIGHT AS SHOWN ON THIS ABSTRACT MAY HAVE CHANGES FROM YOUR WATER RIGHT AS CLAIMED OR AMENDED. AN ASTERISK (*) HAS BEEN PLACED NEXT TO EACH ITEM CHANGED BY THE MONTANA WATER COURT OR BY THE DEPARTMENT OF NATURAL RESOURCES AND CONSERVATION (DNRC) DURING THE PREPARATION OF THIS INTERLOCUTORY DECREE. THESE CHANGES ARE AUTHORIZED BY THE MONTANA SUPREME COURT WATER RIGHT CLAIMS EXAMINATION RULES OR BY ORDER OF THE WATER COURT.

OBJECTIONS MAY BE FILED ACCORDING TO THE PROCEDURES OUTLINED IN THE DOCUMENT ENTITLED "NOTICE OF ENTRY OF INTERLOCUTORY DECREE AND NOTICE OF AVAILABILITY."

Water Right Number: 41J 30106793 STATEMENT OF CLAIM

Version: 1 -- ORIGINAL RIGHT

Status: WITHDRAWN

Owners: CASTLE MOUNTAIN RANCH INC
PO BOX 409
WHITE SULPHUR SPRINGS, MT 59645-0409

Priority Date:

Enforceable Priority Date:

Type of Historical Right:

Purpose (Use): STOCK

Flow Rate:

Volume:

Source Name: UNNAMED TRIBUTARY OF NEWLAN CREEK

Point of Diversion and Means of Diversion:

Period of Use:

Place of Use:

Remarks:

THIS CLAIM WAS WITHDRAWN FROM THE ADJUDICATION PROCESS AT THE REQUEST OF THE CLAIMANT ON 10/26/2016.

THE DNRC EXAMINATION OF THIS CLAIM FOUND NO SIGNIFICANT FACTS, DATA, OR ISSUES TO REPORT TO THE WATER COURT.

**INTERLOCUTORY DECREE
SMITH RIVER
BASIN 41J
ABSTRACT OF WATER RIGHT CLAIM**

IMPORTANT NOTICE

YOUR WATER RIGHT AS SHOWN ON THIS ABSTRACT MAY HAVE CHANGES FROM YOUR WATER RIGHT AS CLAIMED OR AMENDED. AN ASTERISK (*) HAS BEEN PLACED NEXT TO EACH ITEM CHANGED BY THE MONTANA WATER COURT OR BY THE DEPARTMENT OF NATURAL RESOURCES AND CONSERVATION (DNRC) DURING THE PREPARATION OF THIS INTERLOCUTORY DECREE. THESE CHANGES ARE AUTHORIZED BY THE MONTANA SUPREME COURT WATER RIGHT CLAIMS EXAMINATION RULES OR BY ORDER OF THE WATER COURT.

OBJECTIONS MAY BE FILED ACCORDING TO THE PROCEDURES OUTLINED IN THE DOCUMENT ENTITLED "NOTICE OF ENTRY OF INTERLOCUTORY DECREE AND NOTICE OF AVAILABILITY."

Water Right Number: 41J 30106794 STATEMENT OF CLAIM

Version: 1 -- ORIGINAL RIGHT

Status: ACTIVE

Owners: CASTLE MOUNTAIN RANCH INC
PO BOX 409
WHITE SULPHUR SPRINGS, MT 59645-0409

Priority Date: MARCH 21, 1905

Type of Historical Right: USE

Purpose (Use): STOCK

***Flow Rate:** A SPECIFIC FLOW RATE HAS NOT BEEN DECREED BECAUSE THIS USE CONSISTS OF STOCK DRINKING DIRECTLY FROM THE SOURCE, OR FROM A DITCH SYSTEM. THE FLOW RATE IS LIMITED TO THE MINIMUM AMOUNT HISTORICALLY NECESSARY TO SUSTAIN THIS PURPOSE.

***Volume:** THIS RIGHT INCLUDES THE AMOUNT OF WATER CONSUMPTIVELY USED FOR STOCKWATERING PURPOSES AT THE RATE OF 30 GALLONS PER DAY PER ANIMAL UNIT. ANIMAL UNITS SHALL BE BASED ON REASONABLE CARRYING CAPACITY AND HISTORICAL USE OF THE AREA SERVICED BY THIS WATER SOURCE.

***Source Name:** UNNAMED TRIBUTARY OF FOURMILE CREEK

Source Type: SURFACE WATER

ALSO KNOWN AS SHERMAN SPRING CREEK

Point of Diversion and Means of Diversion:

<u>ID</u>	<u>Govt Lot</u>	<u>Qtr Sec</u>	<u>Sec</u>	<u>Twp</u>	<u>Rge</u>	<u>County</u>
1		NESW	5	9N	8E	MEAGHER

Period of Diversion: JANUARY 1 TO DECEMBER 31

Diversion Means: LIVESTOCK DIRECT FROM SOURCE

2		SWNE	5	9N	8E	MEAGHER
---	--	------	---	----	----	---------

Period of Diversion: JANUARY 1 TO DECEMBER 31

Diversion Means: LIVESTOCK DIRECT FROM SOURCE

Period of Use: JANUARY 1 TO DECEMBER 31

Place of Use:

<u>ID</u>	<u>Acres</u>	<u>Govt Lot</u>	<u>Qtr Sec</u>	<u>Sec</u>	<u>Twp</u>	<u>Rge</u>	<u>County</u>
1			NESW	5	9N	8E	MEAGHER
2			SWNE	5	9N	8E	MEAGHER

Remarks:

THE FOLLOWING ISSUES WERE IDENTIFIED BY THE DNRC DURING ITS EXAMINATION OF THIS WATER RIGHT CLAIM.

THIS CLAIM NUMBER WAS NOT INCLUDED IN THE BASIN 41J DECREE ISSUED 12/16/2010.

A BETTER UNDERSTANDING OF YOUR CLAIMED WATER RIGHT CAN BE OBTAINED BY COMPARING YOUR RIGHT WITH OTHER CLAIMS IN THE BASIN. FOR EXAMPLE, COMPARE PRIORITY DATES, FLOW RATES, VOLUMES, OR ACRES IRRIGATED. ALSO, YOUR WATER RIGHT MAY BE SUBJECT TO WATER RIGHTS IN ADJOINING SUBBASINS OR BASINS AS WELL AS BEING SUBJECT TO OTHER RIGHTS ON YOUR SOURCE OF SUPPLY. FINALLY, YOUR WATER RIGHT MAY BE SUBJECT TO INDIAN RESERVED AND FEDERAL RESERVED WATER RIGHTS.

COMPLETE DETAILS REGARDING THE DNRC PREPARATION OF THIS INTERLOCUTORY DECREE AND RELATED MATERIALS CAN BE REVIEWED AT THE OFFICE LOCATIONS IDENTIFIED IN THE DOCUMENT ENTITLED "NOTICE OF ENTRY OF INTERLOCUTORY DECREE AND NOTICE OF AVAILABILITY."

SEE GENERAL FINDINGS OF FACT AND CONCLUSIONS OF LAW FOR FURTHER EXPLANATION OF YOUR CLAIMED WATER RIGHT. THESE FINDINGS CAN BE FOUND AS INDICATED IN THE DOCUMENT ENTITLED "NOTICE OF ENTRY OF INTERLOCUTORY DECREE AND NOTICE OF AVAILABILITY." IF YOU NEED OBJECTION FORMS, OR HAVE QUESTIONS ABOUT WATER COURT PROCEDURES OR CHANGES TO YOUR RIGHT, YOU CAN CONTACT THE WATER COURT BY CALLING 1-800-624-3270 (WITHIN MONTANA ONLY) OR 1-406-586-4364, OR BY WRITING TO P.O. BOX 1389, BOZEMAN, MT 59771-1389.

**INTERLOCUTORY DECREE
SMITH RIVER
BASIN 41J
ABSTRACT OF WATER RIGHT CLAIM**

IMPORTANT NOTICE

YOUR WATER RIGHT AS SHOWN ON THIS ABSTRACT MAY HAVE CHANGES FROM YOUR WATER RIGHT AS CLAIMED OR AMENDED. AN ASTERISK (*) HAS BEEN PLACED NEXT TO EACH ITEM CHANGED BY THE MONTANA WATER COURT OR BY THE DEPARTMENT OF NATURAL RESOURCES AND CONSERVATION (DNRC) DURING THE PREPARATION OF THIS INTERLOCUTORY DECREE. THESE CHANGES ARE AUTHORIZED BY THE MONTANA SUPREME COURT WATER RIGHT CLAIMS EXAMINATION RULES OR BY ORDER OF THE WATER COURT.

OBJECTIONS MAY BE FILED ACCORDING TO THE PROCEDURES OUTLINED IN THE DOCUMENT ENTITLED "NOTICE OF ENTRY OF INTERLOCUTORY DECREE AND NOTICE OF AVAILABILITY."

Water Right Number: 41J 30106795 STATEMENT OF CLAIM
Version: 1 -- ORIGINAL RIGHT
Status: ACTIVE

Owners: CASTLE MOUNTAIN RANCH INC
PO BOX 409
WHITE SULPHUR SPRINGS, MT 59645-0409

Priority Date: MARCH 21, 1905

Type of Historical Right: USE

Purpose (Use): STOCK

***Flow Rate:** A SPECIFIC FLOW RATE HAS NOT BEEN DECREED BECAUSE THIS USE CONSISTS OF STOCK DRINKING DIRECTLY FROM THE SOURCE, OR FROM A DITCH SYSTEM. THE FLOW RATE IS LIMITED TO THE MINIMUM AMOUNT HISTORICALLY NECESSARY TO SUSTAIN THIS PURPOSE.

***Volume:** THIS RIGHT INCLUDES THE AMOUNT OF WATER CONSUMPTIVELY USED FOR STOCKWATERING PURPOSES AT THE RATE OF 30 GALLONS PER DAY PER ANIMAL UNIT. ANIMAL UNITS SHALL BE BASED ON REASONABLE CARRYING CAPACITY AND HISTORICAL USE OF THE AREA SERVICED BY THIS WATER SOURCE.

***Source Name:** SPRING CREEK

Source Type: SURFACE WATER

***Point of Diversion and Means of Diversion:**

<u>ID</u>	<u>Govt Lot</u>	<u>Qtr</u>	<u>Sec</u>	<u>Twp</u>	<u>Rge</u>	<u>County</u>
1		SESW	5	9N	8E	MEAGHER

Period of Diversion: JANUARY 1 TO DECEMBER 31

Diversion Means: LIVESTOCK DIRECT FROM SOURCE

2		SE	5	9N	8E	MEAGHER
---	--	----	---	----	----	---------

Period of Diversion: JANUARY 1 TO DECEMBER 31

Diversion Means: LIVESTOCK DIRECT FROM SOURCE

Period of Use: JANUARY 1 TO DECEMBER 31

*Place of Use:

<u>ID</u>	<u>Acres</u>	<u>Govt Lot</u>	<u>Qtr Sec</u>	<u>Sec</u>	<u>Twp</u>	<u>Rge</u>	<u>County</u>
1			SESW	5	9N	8E	MEAGHER
2			SE	5	9N	8E	MEAGHER

Remarks:

THE FOLLOWING ISSUES WERE IDENTIFIED BY THE DNRC DURING ITS EXAMINATION OF THIS WATER RIGHT CLAIM.

THIS CLAIM NUMBER WAS NOT INCLUDED IN THE BASIN 41J DECREE ISSUED 12/16/2010.

A BETTER UNDERSTANDING OF YOUR CLAIMED WATER RIGHT CAN BE OBTAINED BY COMPARING YOUR RIGHT WITH OTHER CLAIMS IN THE BASIN. FOR EXAMPLE, COMPARE PRIORITY DATES, FLOW RATES, VOLUMES, OR ACRES IRRIGATED. ALSO, YOUR WATER RIGHT MAY BE SUBJECT TO WATER RIGHTS IN ADJOINING SUBBASINS OR BASINS AS WELL AS BEING SUBJECT TO OTHER RIGHTS ON YOUR SOURCE OF SUPPLY. FINALLY, YOUR WATER RIGHT MAY BE SUBJECT TO INDIAN RESERVED AND FEDERAL RESERVED WATER RIGHTS.

COMPLETE DETAILS REGARDING THE DNRC PREPARATION OF THIS INTERLOCUTORY DECREE AND RELATED MATERIALS CAN BE REVIEWED AT THE OFFICE LOCATIONS IDENTIFIED IN THE DOCUMENT ENTITLED "NOTICE OF ENTRY OF INTERLOCUTORY DECREE AND NOTICE OF AVAILABILITY."

SEE GENERAL FINDINGS OF FACT AND CONCLUSIONS OF LAW FOR FURTHER EXPLANATION OF YOUR CLAIMED WATER RIGHT. THESE FINDINGS CAN BE FOUND AS INDICATED IN THE DOCUMENT ENTITLED "NOTICE OF ENTRY OF INTERLOCUTORY DECREE AND NOTICE OF AVAILABILITY." IF YOU NEED OBJECTION FORMS, OR HAVE QUESTIONS ABOUT WATER COURT PROCEDURES OR CHANGES TO YOUR RIGHT, YOU CAN CONTACT THE WATER COURT BY CALLING 1-800-624-3270 (WITHIN MONTANA ONLY) OR 1-406-586-4364, OR BY WRITING TO P.O. BOX 1389, BOZEMAN, MT 59771-1389.

**INTERLOCUTORY DECREE
SMITH RIVER
BASIN 41J
ABSTRACT OF WATER RIGHT CLAIM**

IMPORTANT NOTICE

YOUR WATER RIGHT AS SHOWN ON THIS ABSTRACT MAY HAVE CHANGES FROM YOUR WATER RIGHT AS CLAIMED OR AMENDED. AN ASTERISK (*) HAS BEEN PLACED NEXT TO EACH ITEM CHANGED BY THE MONTANA WATER COURT OR BY THE DEPARTMENT OF NATURAL RESOURCES AND CONSERVATION (DNRC) DURING THE PREPARATION OF THIS INTERLOCUTORY DECREE. THESE CHANGES ARE AUTHORIZED BY THE MONTANA SUPREME COURT WATER RIGHT CLAIMS EXAMINATION RULES OR BY ORDER OF THE WATER COURT.

OBJECTIONS MAY BE FILED ACCORDING TO THE PROCEDURES OUTLINED IN THE DOCUMENT ENTITLED "NOTICE OF ENTRY OF INTERLOCUTORY DECREE AND NOTICE OF AVAILABILITY."

Water Right Number: 41J 30106797 STATEMENT OF CLAIM

Version: 1 -- ORIGINAL RIGHT

Status: ACTIVE

Owners: CASTLE MOUNTAIN RANCH INC
PO BOX 409
WHITE SULPHUR SPRINGS, MT 59645-0409

Priority Date: NOVEMBER 12, 1935

Type of Historical Right: USE

Purpose (Use): STOCK

***Flow Rate:** A SPECIFIC FLOW RATE HAS NOT BEEN DECREED BECAUSE THIS USE CONSISTS OF STOCK DRINKING DIRECTLY FROM THE SOURCE, OR FROM A DITCH SYSTEM. THE FLOW RATE IS LIMITED TO THE MINIMUM AMOUNT HISTORICALLY NECESSARY TO SUSTAIN THIS PURPOSE.

***Volume:** THIS RIGHT INCLUDES THE AMOUNT OF WATER CONSUMPTIVELY USED FOR STOCKWATERING PURPOSES AT THE RATE OF 30 GALLONS PER DAY PER ANIMAL UNIT. ANIMAL UNITS SHALL BE BASED ON REASONABLE CARRYING CAPACITY AND HISTORICAL USE OF THE AREA SERVICED BY THIS WATER SOURCE.

Source Name: TROUT CREEK

Source Type: SURFACE WATER

***Point of Diversion and Means of Diversion:**

<u>ID</u>	<u>Govt Lot</u>	<u>Qtr Sec</u>	<u>Sec</u>	<u>Twp</u>	<u>Rge</u>	<u>County</u>
1		NESW	22	10N	7E	MEAGHER

Period of Diversion: JANUARY 1 TO DECEMBER 31

Diversion Means: LIVESTOCK DIRECT FROM SOURCE

Period of Use: JANUARY 1 TO DECEMBER 31

***Place of Use:**

<u>ID</u>	<u>Acres</u>	<u>Govt Lot</u>	<u>Qtr Sec</u>	<u>Sec</u>	<u>Twp</u>	<u>Rge</u>	<u>County</u>
1			NESW	22	10N	7E	MEAGHER

Remarks:

THE FOLLOWING ISSUES WERE IDENTIFIED BY THE DNRC DURING ITS EXAMINATION OF THIS WATER RIGHT CLAIM.

THIS CLAIM NUMBER WAS NOT INCLUDED IN THE BASIN 41J DECREE ISSUED 12/16/2010.

A BETTER UNDERSTANDING OF YOUR CLAIMED WATER RIGHT CAN BE OBTAINED BY COMPARING YOUR RIGHT WITH OTHER CLAIMS IN THE BASIN. FOR EXAMPLE, COMPARE PRIORITY DATES, FLOW RATES, VOLUMES, OR ACRES IRRIGATED. ALSO, YOUR WATER RIGHT MAY BE SUBJECT TO WATER RIGHTS IN ADJOINING SUBBASINS OR BASINS AS WELL AS BEING SUBJECT TO OTHER RIGHTS ON YOUR SOURCE OF SUPPLY. FINALLY, YOUR WATER RIGHT MAY BE SUBJECT TO INDIAN RESERVED AND FEDERAL RESERVED WATER RIGHTS.

COMPLETE DETAILS REGARDING THE DNRC PREPARATION OF THIS INTERLOCUTORY DECREE AND RELATED MATERIALS CAN BE REVIEWED AT THE OFFICE LOCATIONS IDENTIFIED IN THE DOCUMENT ENTITLED "NOTICE OF ENTRY OF INTERLOCUTORY DECREE AND NOTICE OF AVAILABILITY."

SEE GENERAL FINDINGS OF FACT AND CONCLUSIONS OF LAW FOR FURTHER EXPLANATION OF YOUR CLAIMED WATER RIGHT. THESE FINDINGS CAN BE FOUND AS INDICATED IN THE DOCUMENT ENTITLED "NOTICE OF ENTRY OF INTERLOCUTORY DECREE AND NOTICE OF AVAILABILITY." IF YOU NEED OBJECTION FORMS, OR HAVE QUESTIONS ABOUT WATER COURT PROCEDURES OR CHANGES TO YOUR RIGHT, YOU CAN CONTACT THE WATER COURT BY CALLING 1-800-624-3270 (WITHIN MONTANA ONLY) OR 1-406-586-4364, OR BY WRITING TO P.O. BOX 1389, BOZEMAN, MT 59771-1389.

**INTERLOCUTORY DECREE
SMITH RIVER
BASIN 41J
ABSTRACT OF WATER RIGHT CLAIM**

IMPORTANT NOTICE

YOUR WATER RIGHT AS SHOWN ON THIS ABSTRACT MAY HAVE CHANGES FROM YOUR WATER RIGHT AS CLAIMED OR AMENDED. AN ASTERISK (*) HAS BEEN PLACED NEXT TO EACH ITEM CHANGED BY THE MONTANA WATER COURT OR BY THE DEPARTMENT OF NATURAL RESOURCES AND CONSERVATION (DNRC) DURING THE PREPARATION OF THIS INTERLOCUTORY DECREE. THESE CHANGES ARE AUTHORIZED BY THE MONTANA SUPREME COURT WATER RIGHT CLAIMS EXAMINATION RULES OR BY ORDER OF THE WATER COURT.

OBJECTIONS MAY BE FILED ACCORDING TO THE PROCEDURES OUTLINED IN THE DOCUMENT ENTITLED "NOTICE OF ENTRY OF INTERLOCUTORY DECREE AND NOTICE OF AVAILABILITY."

Water Right Number: 41J 30106874 STATEMENT OF CLAIM

Version: 1 -- ORIGINAL RIGHT

Status: ACTIVE

Owners: CASTLE MOUNTAIN RANCH INC
PO BOX 409
WHITE SULPHUR SPRINGS, MT 59645-0409

Priority Date: FEBRUARY 19, 1919

Type of Historical Right: USE

Purpose (Use): STOCK

***Flow Rate:** A SPECIFIC FLOW RATE HAS NOT BEEN DECREED BECAUSE THIS USE CONSISTS OF STOCK DRINKING DIRECTLY FROM THE SOURCE, OR FROM A DITCH SYSTEM. THE FLOW RATE IS LIMITED TO THE MINIMUM AMOUNT HISTORICALLY NECESSARY TO SUSTAIN THIS PURPOSE.

***Volume:** THIS RIGHT INCLUDES THE AMOUNT OF WATER CONSUMPTIVELY USED FOR STOCKWATERING PURPOSES AT THE RATE OF 30 GALLONS PER DAY PER ANIMAL UNIT. ANIMAL UNITS SHALL BE BASED ON REASONABLE CARRYING CAPACITY AND HISTORICAL USE OF THE AREA SERVICED BY THIS WATER SOURCE.

Source Name: TROUT CREEK

Source Type: SURFACE WATER

Point of Diversion and Means of Diversion:

<u>ID</u>	<u>Govt Lot</u>	<u>Qtr Sec</u>	<u>Sec</u>	<u>Twp</u>	<u>Rge</u>	<u>County</u>
1		NW	22	10N	7E	MEAGHER

Period of Diversion: JANUARY 1 TO DECEMBER 31

Diversion Means: LIVESTOCK DIRECT FROM SOURCE

2		W2SW	22	10N	7E	MEAGHER
---	--	------	----	-----	----	---------

Period of Diversion: JANUARY 1 TO DECEMBER 31

Diversion Means: LIVESTOCK DIRECT FROM SOURCE

Period of Use: JANUARY 1 TO DECEMBER 31

Place of Use:

<u>ID</u>	<u>Acres</u>	<u>Govt Lot</u>	<u>Qtr Sec</u>	<u>Sec</u>	<u>Twp</u>	<u>Rge</u>	<u>County</u>
1			NW	22	10N	7E	MEAGHER
2			W2SW	22	10N	7E	MEAGHER

Remarks:

THE FOLLOWING ISSUES WERE IDENTIFIED BY THE DNRC DURING ITS EXAMINATION OF THIS WATER RIGHT CLAIM.

THIS CLAIM NUMBER WAS NOT INCLUDED IN THE BASIN 41J DECREE ISSUED 12/16/2010.

A BETTER UNDERSTANDING OF YOUR CLAIMED WATER RIGHT CAN BE OBTAINED BY COMPARING YOUR RIGHT WITH OTHER CLAIMS IN THE BASIN. FOR EXAMPLE, COMPARE PRIORITY DATES, FLOW RATES, VOLUMES, OR ACRES IRRIGATED. ALSO, YOUR WATER RIGHT MAY BE SUBJECT TO WATER RIGHTS IN ADJOINING SUBBASINS OR BASINS AS WELL AS BEING SUBJECT TO OTHER RIGHTS ON YOUR SOURCE OF SUPPLY. FINALLY, YOUR WATER RIGHT MAY BE SUBJECT TO INDIAN RESERVED AND FEDERAL RESERVED WATER RIGHTS.

COMPLETE DETAILS REGARDING THE DNRC PREPARATION OF THIS INTERLOCUTORY DECREE AND RELATED MATERIALS CAN BE REVIEWED AT THE OFFICE LOCATIONS IDENTIFIED IN THE DOCUMENT ENTITLED "NOTICE OF ENTRY OF INTERLOCUTORY DECREE AND NOTICE OF AVAILABILITY."

SEE GENERAL FINDINGS OF FACT AND CONCLUSIONS OF LAW FOR FURTHER EXPLANATION OF YOUR CLAIMED WATER RIGHT. THESE FINDINGS CAN BE FOUND AS INDICATED IN THE DOCUMENT ENTITLED "NOTICE OF ENTRY OF INTERLOCUTORY DECREE AND NOTICE OF AVAILABILITY." IF YOU NEED OBJECTION FORMS, OR HAVE QUESTIONS ABOUT WATER COURT PROCEDURES OR CHANGES TO YOUR RIGHT, YOU CAN CONTACT THE WATER COURT BY CALLING 1-800-624-3270 (WITHIN MONTANA ONLY) OR 1-406-586-4364, OR BY WRITING TO P.O. BOX 1389, BOZEMAN, MT 59771-1389.

**INTERLOCUTORY DECREE
SMITH RIVER
BASIN 41J
ABSTRACT OF WATER RIGHT CLAIM**

IMPORTANT NOTICE

YOUR WATER RIGHT AS SHOWN ON THIS ABSTRACT MAY HAVE CHANGES FROM YOUR WATER RIGHT AS CLAIMED OR AMENDED. AN ASTERISK (*) HAS BEEN PLACED NEXT TO EACH ITEM CHANGED BY THE MONTANA WATER COURT OR BY THE DEPARTMENT OF NATURAL RESOURCES AND CONSERVATION (DNRC) DURING THE PREPARATION OF THIS INTERLOCUTORY DECREE. THESE CHANGES ARE AUTHORIZED BY THE MONTANA SUPREME COURT WATER RIGHT CLAIMS EXAMINATION RULES OR BY ORDER OF THE WATER COURT.

OBJECTIONS MAY BE FILED ACCORDING TO THE PROCEDURES OUTLINED IN THE DOCUMENT ENTITLED "NOTICE OF ENTRY OF INTERLOCUTORY DECREE AND NOTICE OF AVAILABILITY."

Water Right Number: 41J 30106876 STATEMENT OF CLAIM
Version: 1 -- ORIGINAL RIGHT
Status: ACTIVE

Owners: CASTLE MOUNTAIN RANCH INC
PO BOX 409
WHITE SULPHUR SPRINGS, MT 59645-0409

Priority Date: OCTOBER 31, 1903

Type of Historical Right: USE

Purpose (Use): STOCK

***Flow Rate:** A SPECIFIC FLOW RATE HAS NOT BEEN DECREED BECAUSE THIS USE CONSISTS OF STOCK DRINKING DIRECTLY FROM THE SOURCE, OR FROM A DITCH SYSTEM. THE FLOW RATE IS LIMITED TO THE MINIMUM AMOUNT HISTORICALLY NECESSARY TO SUSTAIN THIS PURPOSE.

***Volume:** THIS RIGHT INCLUDES THE AMOUNT OF WATER CONSUMPTIVELY USED FOR STOCKWATERING PURPOSES AT THE RATE OF 30 GALLONS PER DAY PER ANIMAL UNIT. ANIMAL UNITS SHALL BE BASED ON REASONABLE CARRYING CAPACITY AND HISTORICAL USE OF THE AREA SERVICED BY THIS WATER SOURCE.

Source Name: TROUT CREEK
Source Type: SURFACE WATER

Point of Diversion and Means of Diversion:

<u>ID</u>	<u>Govt Lot</u>	<u>Qtr Sec</u>	<u>Sec</u>	<u>Twp</u>	<u>Rge</u>	<u>County</u>
1		N2	27	10N	7E	MEAGHER

Period of Diversion: JANUARY 1 TO DECEMBER 31

Diversion Means: LIVESTOCK DIRECT FROM SOURCE

Period of Use: JANUARY 1 TO DECEMBER 31

Place of Use:

<u>ID</u>	<u>Acres</u>	<u>Govt Lot</u>	<u>Qtr Sec</u>	<u>Sec</u>	<u>Twp</u>	<u>Rge</u>	<u>County</u>
1			N2	27	10N	7E	MEAGHER

Remarks:

THE FOLLOWING ISSUES WERE IDENTIFIED BY THE DNRC DURING ITS EXAMINATION OF THIS WATER RIGHT CLAIM.

THIS CLAIM NUMBER WAS NOT INCLUDED IN THE BASIN 41J DECREE ISSUED 12/16/2010.

A BETTER UNDERSTANDING OF YOUR CLAIMED WATER RIGHT CAN BE OBTAINED BY COMPARING YOUR RIGHT WITH OTHER CLAIMS IN THE BASIN. FOR EXAMPLE, COMPARE PRIORITY DATES, FLOW RATES, VOLUMES, OR ACRES IRRIGATED. ALSO, YOUR WATER RIGHT MAY BE SUBJECT TO WATER RIGHTS IN ADJOINING SUBBASINS OR BASINS AS WELL AS BEING SUBJECT TO OTHER RIGHTS ON YOUR SOURCE OF SUPPLY. FINALLY, YOUR WATER RIGHT MAY BE SUBJECT TO INDIAN RESERVED AND FEDERAL RESERVED WATER RIGHTS.

COMPLETE DETAILS REGARDING THE DNRC PREPARATION OF THIS INTERLOCUTORY DECREE AND RELATED MATERIALS CAN BE REVIEWED AT THE OFFICE LOCATIONS IDENTIFIED IN THE DOCUMENT ENTITLED "NOTICE OF ENTRY OF INTERLOCUTORY DECREE AND NOTICE OF AVAILABILITY."

SEE GENERAL FINDINGS OF FACT AND CONCLUSIONS OF LAW FOR FURTHER EXPLANATION OF YOUR CLAIMED WATER RIGHT. THESE FINDINGS CAN BE FOUND AS INDICATED IN THE DOCUMENT ENTITLED "NOTICE OF ENTRY OF INTERLOCUTORY DECREE AND NOTICE OF AVAILABILITY." IF YOU NEED OBJECTION FORMS, OR HAVE QUESTIONS ABOUT WATER COURT PROCEDURES OR CHANGES TO YOUR RIGHT, YOU CAN CONTACT THE WATER COURT BY CALLING 1-800-624-3270 (WITHIN MONTANA ONLY) OR 1-406-586-4364, OR BY WRITING TO P.O. BOX 1389, BOZEMAN, MT 59771-1389.

**INTERLOCUTORY DECREE
SMITH RIVER
BASIN 41J
ABSTRACT OF WATER RIGHT CLAIM**

IMPORTANT NOTICE

YOUR WATER RIGHT AS SHOWN ON THIS ABSTRACT MAY HAVE CHANGES FROM YOUR WATER RIGHT AS CLAIMED OR AMENDED. AN ASTERISK (*) HAS BEEN PLACED NEXT TO EACH ITEM CHANGED BY THE MONTANA WATER COURT OR BY THE DEPARTMENT OF NATURAL RESOURCES AND CONSERVATION (DNRC) DURING THE PREPARATION OF THIS INTERLOCUTORY DECREE. THESE CHANGES ARE AUTHORIZED BY THE MONTANA SUPREME COURT WATER RIGHT CLAIMS EXAMINATION RULES OR BY ORDER OF THE WATER COURT.

OBJECTIONS MAY BE FILED ACCORDING TO THE PROCEDURES OUTLINED IN THE DOCUMENT ENTITLED "NOTICE OF ENTRY OF INTERLOCUTORY DECREE AND NOTICE OF AVAILABILITY."

Water Right Number: 41J 30106878 STATEMENT OF CLAIM
Version: 1 -- ORIGINAL RIGHT
Status: ACTIVE

Owners: CASTLE MOUNTAIN RANCH INC
PO BOX 409
WHITE SULPHUR SPRINGS, MT 59645-0409

Priority Date: JULY 15, 1884

Type of Historical Right: USE

Purpose (Use): STOCK

***Flow Rate:** A SPECIFIC FLOW RATE HAS NOT BEEN DECREED BECAUSE THIS USE CONSISTS OF STOCK DRINKING DIRECTLY FROM THE SOURCE, OR FROM A DITCH SYSTEM. THE FLOW RATE IS LIMITED TO THE MINIMUM AMOUNT HISTORICALLY NECESSARY TO SUSTAIN THIS PURPOSE.

***Volume:** THIS RIGHT INCLUDES THE AMOUNT OF WATER CONSUMPTIVELY USED FOR STOCKWATERING PURPOSES AT THE RATE OF 30 GALLONS PER DAY PER ANIMAL UNIT. ANIMAL UNITS SHALL BE BASED ON REASONABLE CARRYING CAPACITY AND HISTORICAL USE OF THE AREA SERVICED BY THIS WATER SOURCE.

Source Name: TROUT CREEK

Source Type: SURFACE WATER

***Point of Diversion and Means of Diversion:**

<u>ID</u>	<u>Govt Lot</u>	<u>Qtr Sec</u>	<u>Sec</u>	<u>Twp</u>	<u>Rge</u>	<u>County</u>
1		SE	27	10N	7E	MEAGHER

Period of Diversion: JANUARY 1 TO DECEMBER 31

Diversion Means: LIVESTOCK DIRECT FROM SOURCE

Period of Use: JANUARY 1 TO DECEMBER 31

***Place of Use:**

<u>ID</u>	<u>Acres</u>	<u>Govt Lot</u>	<u>Qtr Sec</u>	<u>Sec</u>	<u>Twp</u>	<u>Rge</u>	<u>County</u>
1			SE	27	10N	7E	MEAGHER

Remarks:

THE FOLLOWING ISSUES WERE IDENTIFIED BY THE DNRC DURING ITS EXAMINATION OF THIS WATER RIGHT CLAIM.

THIS CLAIM NUMBER WAS NOT INCLUDED IN THE BASIN 41J DECREE ISSUED 12/16/2010.

A BETTER UNDERSTANDING OF YOUR CLAIMED WATER RIGHT CAN BE OBTAINED BY COMPARING YOUR RIGHT WITH OTHER CLAIMS IN THE BASIN. FOR EXAMPLE, COMPARE PRIORITY DATES, FLOW RATES, VOLUMES, OR ACRES IRRIGATED. ALSO, YOUR WATER RIGHT MAY BE SUBJECT TO WATER RIGHTS IN ADJOINING SUBBASINS OR BASINS AS WELL AS BEING SUBJECT TO OTHER RIGHTS ON YOUR SOURCE OF SUPPLY. FINALLY, YOUR WATER RIGHT MAY BE SUBJECT TO INDIAN RESERVED AND FEDERAL RESERVED WATER RIGHTS.

COMPLETE DETAILS REGARDING THE DNRC PREPARATION OF THIS INTERLOCUTORY DECREE AND RELATED MATERIALS CAN BE REVIEWED AT THE OFFICE LOCATIONS IDENTIFIED IN THE DOCUMENT ENTITLED "NOTICE OF ENTRY OF INTERLOCUTORY DECREE AND NOTICE OF AVAILABILITY."

SEE GENERAL FINDINGS OF FACT AND CONCLUSIONS OF LAW FOR FURTHER EXPLANATION OF YOUR CLAIMED WATER RIGHT. THESE FINDINGS CAN BE FOUND AS INDICATED IN THE DOCUMENT ENTITLED "NOTICE OF ENTRY OF INTERLOCUTORY DECREE AND NOTICE OF AVAILABILITY." IF YOU NEED OBJECTION FORMS, OR HAVE QUESTIONS ABOUT WATER COURT PROCEDURES OR CHANGES TO YOUR RIGHT, YOU CAN CONTACT THE WATER COURT BY CALLING 1-800-624-3270 (WITHIN MONTANA ONLY) OR 1-406-586-4364, OR BY WRITING TO P.O. BOX 1389, BOZEMAN, MT 59771-1389.

**INTERLOCUTORY DECREE
SMITH RIVER
BASIN 41J
ABSTRACT OF WATER RIGHT CLAIM**

IMPORTANT NOTICE

YOUR WATER RIGHT AS SHOWN ON THIS ABSTRACT MAY HAVE CHANGES FROM YOUR WATER RIGHT AS CLAIMED OR AMENDED. AN ASTERISK (*) HAS BEEN PLACED NEXT TO EACH ITEM CHANGED BY THE MONTANA WATER COURT OR BY THE DEPARTMENT OF NATURAL RESOURCES AND CONSERVATION (DNRC) DURING THE PREPARATION OF THIS INTERLOCUTORY DECREE. THESE CHANGES ARE AUTHORIZED BY THE MONTANA SUPREME COURT WATER RIGHT CLAIMS EXAMINATION RULES OR BY ORDER OF THE WATER COURT.

OBJECTIONS MAY BE FILED ACCORDING TO THE PROCEDURES OUTLINED IN THE DOCUMENT ENTITLED "NOTICE OF ENTRY OF INTERLOCUTORY DECREE AND NOTICE OF AVAILABILITY."

Water Right Number: 41J 30106879 STATEMENT OF CLAIM

Version: 1 -- ORIGINAL RIGHT

Status: ACTIVE

Owners: CASTLE MOUNTAIN RANCH INC
PO BOX 409
WHITE SULPHUR SPRINGS, MT 59645-0409

Priority Date: OCTOBER 31, 1903

Type of Historical Right: USE

Purpose (Use): STOCK

***Flow Rate:** A SPECIFIC FLOW RATE HAS NOT BEEN DECREED BECAUSE THIS USE CONSISTS OF STOCK DRINKING DIRECTLY FROM THE SOURCE, OR FROM A DITCH SYSTEM. THE FLOW RATE IS LIMITED TO THE MINIMUM AMOUNT HISTORICALLY NECESSARY TO SUSTAIN THIS PURPOSE.

***Volume:** THIS RIGHT INCLUDES THE AMOUNT OF WATER CONSUMPTIVELY USED FOR STOCKWATERING PURPOSES AT THE RATE OF 30 GALLONS PER DAY PER ANIMAL UNIT. ANIMAL UNITS SHALL BE BASED ON REASONABLE CARRYING CAPACITY AND HISTORICAL USE OF THE AREA SERVICED BY THIS WATER SOURCE.

Source Name: UNNAMED TRIBUTARY OF EIGHT MILE CREEK

Source Type: SURFACE WATER

Point of Diversion and Means of Diversion:

<u>ID</u>	<u>Govt Lot</u>	<u>Qtr Sec</u>	<u>Sec</u>	<u>Twp</u>	<u>Rge</u>	<u>County</u>
1		E2	21	10N	8E	MEAGHER

Period of Diversion: JANUARY 1 TO DECEMBER 31

Diversion Means: LIVESTOCK DIRECT FROM SOURCE

Period of Use: JANUARY 1 TO DECEMBER 31

Place of Use:

<u>ID</u>	<u>Acres</u>	<u>Govt Lot</u>	<u>Qtr Sec</u>	<u>Sec</u>	<u>Twp</u>	<u>Rge</u>	<u>County</u>
1			E2	21	10N	8E	MEAGHER

Remarks:

THE FOLLOWING ISSUES WERE IDENTIFIED BY THE DNRC DURING ITS EXAMINATION OF THIS WATER RIGHT CLAIM.

THIS CLAIM NUMBER WAS NOT INCLUDED IN THE BASIN 41J DECREE ISSUED 12/16/2010.

A BETTER UNDERSTANDING OF YOUR CLAIMED WATER RIGHT CAN BE OBTAINED BY COMPARING YOUR RIGHT WITH OTHER CLAIMS IN THE BASIN. FOR EXAMPLE, COMPARE PRIORITY DATES, FLOW RATES, VOLUMES, OR ACRES IRRIGATED. ALSO, YOUR WATER RIGHT MAY BE SUBJECT TO WATER RIGHTS IN ADJOINING SUBBASINS OR BASINS AS WELL AS BEING SUBJECT TO OTHER RIGHTS ON YOUR SOURCE OF SUPPLY. FINALLY, YOUR WATER RIGHT MAY BE SUBJECT TO INDIAN RESERVED AND FEDERAL RESERVED WATER RIGHTS.

COMPLETE DETAILS REGARDING THE DNRC PREPARATION OF THIS INTERLOCUTORY DECREE AND RELATED MATERIALS CAN BE REVIEWED AT THE OFFICE LOCATIONS IDENTIFIED IN THE DOCUMENT ENTITLED "NOTICE OF ENTRY OF INTERLOCUTORY DECREE AND NOTICE OF AVAILABILITY."

SEE GENERAL FINDINGS OF FACT AND CONCLUSIONS OF LAW FOR FURTHER EXPLANATION OF YOUR CLAIMED WATER RIGHT. THESE FINDINGS CAN BE FOUND AS INDICATED IN THE DOCUMENT ENTITLED "NOTICE OF ENTRY OF INTERLOCUTORY DECREE AND NOTICE OF AVAILABILITY." IF YOU NEED OBJECTION FORMS, OR HAVE QUESTIONS ABOUT WATER COURT PROCEDURES OR CHANGES TO YOUR RIGHT, YOU CAN CONTACT THE WATER COURT BY CALLING 1-800-624-3270 (WITHIN MONTANA ONLY) OR 1-406-586-4364, OR BY WRITING TO P.O. BOX 1389, BOZEMAN, MT 59771-1389.

**INTERLOCUTORY DECREE
SMITH RIVER
BASIN 41J
ABSTRACT OF WATER RIGHT CLAIM**

IMPORTANT NOTICE

YOUR WATER RIGHT AS SHOWN ON THIS ABSTRACT MAY HAVE CHANGES FROM YOUR WATER RIGHT AS CLAIMED OR AMENDED. AN ASTERISK (*) HAS BEEN PLACED NEXT TO EACH ITEM CHANGED BY THE MONTANA WATER COURT OR BY THE DEPARTMENT OF NATURAL RESOURCES AND CONSERVATION (DNRC) DURING THE PREPARATION OF THIS INTERLOCUTORY DECREE. THESE CHANGES ARE AUTHORIZED BY THE MONTANA SUPREME COURT WATER RIGHT CLAIMS EXAMINATION RULES OR BY ORDER OF THE WATER COURT.

OBJECTIONS MAY BE FILED ACCORDING TO THE PROCEDURES OUTLINED IN THE DOCUMENT ENTITLED "NOTICE OF ENTRY OF INTERLOCUTORY DECREE AND NOTICE OF AVAILABILITY."

Water Right Number: 41J 30106880 STATEMENT OF CLAIM
Version: 1 -- ORIGINAL RIGHT
Status: ACTIVE

Owners: CASTLE MOUNTAIN RANCH INC
PO BOX 409
WHITE SULPHUR SPRINGS, MT 59645-0409

Priority Date: FEBRUARY 4, 1897

Type of Historical Right: USE

Purpose (Use): STOCK

***Flow Rate:** A SPECIFIC FLOW RATE HAS NOT BEEN DECREED BECAUSE THIS USE CONSISTS OF STOCK DRINKING DIRECTLY FROM THE SOURCE, OR FROM A DITCH SYSTEM. THE FLOW RATE IS LIMITED TO THE MINIMUM AMOUNT HISTORICALLY NECESSARY TO SUSTAIN THIS PURPOSE.

***Volume:** THIS RIGHT INCLUDES THE AMOUNT OF WATER CONSUMPTIVELY USED FOR STOCKWATERING PURPOSES AT THE RATE OF 30 GALLONS PER DAY PER ANIMAL UNIT. ANIMAL UNITS SHALL BE BASED ON REASONABLE CARRYING CAPACITY AND HISTORICAL USE OF THE AREA SERVICED BY THIS WATER SOURCE.

Source Name: UNNAMED TRIBUTARY OF REESE CREEK
Source Type: SURFACE WATER

Point of Diversion and Means of Diversion:

<u>ID</u>	<u>Govt Lot</u>	<u>Qtr Sec</u>	<u>Sec</u>	<u>Twp</u>	<u>Rge</u>	<u>County</u>
1		NE	10	10N	7E	MEAGHER

Period of Diversion: JANUARY 1 TO DECEMBER 31

Diversion Means: LIVESTOCK DIRECT FROM SOURCE

Period of Use: JANUARY 1 TO DECEMBER 31

Place of Use:

<u>ID</u>	<u>Acres</u>	<u>Govt Lot</u>	<u>Qtr Sec</u>	<u>Sec</u>	<u>Twp</u>	<u>Rge</u>	<u>County</u>
1			NE	10	10N	7E	MEAGHER

Remarks:

THE FOLLOWING ISSUES WERE IDENTIFIED BY THE DNRC DURING ITS EXAMINATION OF THIS WATER RIGHT CLAIM.

THIS CLAIM NUMBER WAS NOT INCLUDED IN THE BASIN 41J DECREE ISSUED 12/16/2010.

A BETTER UNDERSTANDING OF YOUR CLAIMED WATER RIGHT CAN BE OBTAINED BY COMPARING YOUR RIGHT WITH OTHER CLAIMS IN THE BASIN. FOR EXAMPLE, COMPARE PRIORITY DATES, FLOW RATES, VOLUMES, OR ACRES IRRIGATED. ALSO, YOUR WATER RIGHT MAY BE SUBJECT TO WATER RIGHTS IN ADJOINING SUBBASINS OR BASINS AS WELL AS BEING SUBJECT TO OTHER RIGHTS ON YOUR SOURCE OF SUPPLY. FINALLY, YOUR WATER RIGHT MAY BE SUBJECT TO INDIAN RESERVED AND FEDERAL RESERVED WATER RIGHTS.

COMPLETE DETAILS REGARDING THE DNRC PREPARATION OF THIS INTERLOCUTORY DECREE AND RELATED MATERIALS CAN BE REVIEWED AT THE OFFICE LOCATIONS IDENTIFIED IN THE DOCUMENT ENTITLED "NOTICE OF ENTRY OF INTERLOCUTORY DECREE AND NOTICE OF AVAILABILITY."

SEE GENERAL FINDINGS OF FACT AND CONCLUSIONS OF LAW FOR FURTHER EXPLANATION OF YOUR CLAIMED WATER RIGHT. THESE FINDINGS CAN BE FOUND AS INDICATED IN THE DOCUMENT ENTITLED "NOTICE OF ENTRY OF INTERLOCUTORY DECREE AND NOTICE OF AVAILABILITY." IF YOU NEED OBJECTION FORMS, OR HAVE QUESTIONS ABOUT WATER COURT PROCEDURES OR CHANGES TO YOUR RIGHT, YOU CAN CONTACT THE WATER COURT BY CALLING 1-800-624-3270 (WITHIN MONTANA ONLY) OR 1-406-586-4364, OR BY WRITING TO P.O. BOX 1389, BOZEMAN, MT 59771-1389.

**INTERLOCUTORY DECREE
SMITH RIVER
BASIN 41J
ABSTRACT OF WATER RIGHT CLAIM**

IMPORTANT NOTICE

YOUR WATER RIGHT AS SHOWN ON THIS ABSTRACT MAY HAVE CHANGES FROM YOUR WATER RIGHT AS CLAIMED OR AMENDED. AN ASTERISK (*) HAS BEEN PLACED NEXT TO EACH ITEM CHANGED BY THE MONTANA WATER COURT OR BY THE DEPARTMENT OF NATURAL RESOURCES AND CONSERVATION (DNRC) DURING THE PREPARATION OF THIS INTERLOCUTORY DECREE. THESE CHANGES ARE AUTHORIZED BY THE MONTANA SUPREME COURT WATER RIGHT CLAIMS EXAMINATION RULES OR BY ORDER OF THE WATER COURT.

OBJECTIONS MAY BE FILED ACCORDING TO THE PROCEDURES OUTLINED IN THE DOCUMENT ENTITLED "NOTICE OF ENTRY OF INTERLOCUTORY DECREE AND NOTICE OF AVAILABILITY."

Water Right Number: 41J 30106882 STATEMENT OF CLAIM

Version: 1 -- ORIGINAL RIGHT

Status: ACTIVE

Owners: CASTLE MOUNTAIN RANCH INC
PO BOX 409
WHITE SULPHUR SPRINGS, MT 59645-0409

Priority Date: JUNE 18, 1919

Type of Historical Right: USE

Purpose (Use): STOCK

***Flow Rate:** A SPECIFIC FLOW RATE HAS NOT BEEN DECREED BECAUSE THIS USE CONSISTS OF STOCK DRINKING DIRECTLY FROM THE SOURCE, OR FROM A DITCH SYSTEM. THE FLOW RATE IS LIMITED TO THE MINIMUM AMOUNT HISTORICALLY NECESSARY TO SUSTAIN THIS PURPOSE.

***Volume:** THIS RIGHT INCLUDES THE AMOUNT OF WATER CONSUMPTIVELY USED FOR STOCKWATERING PURPOSES AT THE RATE OF 30 GALLONS PER DAY PER ANIMAL UNIT. ANIMAL UNITS SHALL BE BASED ON REASONABLE CARRYING CAPACITY AND HISTORICAL USE OF THE AREA SERVICED BY THIS WATER SOURCE.

Source Name: UNNAMED TRIBUTARY OF REESE CREEK

Source Type: SURFACE WATER

Point of Diversion and Means of Diversion:

<u>ID</u>	<u>Govt Lot</u>	<u>Qtr Sec</u>	<u>Sec</u>	<u>Twp</u>	<u>Rge</u>	<u>County</u>
1		NENW	10	10N	7E	MEAGHER

Period of Diversion: JANUARY 1 TO DECEMBER 31

Diversion Means: LIVESTOCK DIRECT FROM SOURCE

2		SWNE	10	10N	7E	MEAGHER
---	--	------	----	-----	----	---------

Period of Diversion: JANUARY 1 TO DECEMBER 31

Diversion Means: LIVESTOCK DIRECT FROM SOURCE

Period of Use: JANUARY 1 TO DECEMBER 31

Place of Use:

<u>ID</u>	<u>Acres</u>	<u>Govt Lot</u>	<u>Qtr Sec</u>	<u>Sec</u>	<u>Twp</u>	<u>Rge</u>	<u>County</u>
1			NENW	10	10N	7E	MEAGHER
2			SWNE	10	10N	7E	MEAGHER

Remarks:

THE FOLLOWING ISSUES WERE IDENTIFIED BY THE DNRC DURING ITS EXAMINATION OF THIS WATER RIGHT CLAIM.

THIS CLAIM NUMBER WAS NOT INCLUDED IN THE BASIN 41J DECREE ISSUED 12/16/2010.

A BETTER UNDERSTANDING OF YOUR CLAIMED WATER RIGHT CAN BE OBTAINED BY COMPARING YOUR RIGHT WITH OTHER CLAIMS IN THE BASIN. FOR EXAMPLE, COMPARE PRIORITY DATES, FLOW RATES, VOLUMES, OR ACRES IRRIGATED. ALSO, YOUR WATER RIGHT MAY BE SUBJECT TO WATER RIGHTS IN ADJOINING SUBBASINS OR BASINS AS WELL AS BEING SUBJECT TO OTHER RIGHTS ON YOUR SOURCE OF SUPPLY. FINALLY, YOUR WATER RIGHT MAY BE SUBJECT TO INDIAN RESERVED AND FEDERAL RESERVED WATER RIGHTS.

COMPLETE DETAILS REGARDING THE DNRC PREPARATION OF THIS INTERLOCUTORY DECREE AND RELATED MATERIALS CAN BE REVIEWED AT THE OFFICE LOCATIONS IDENTIFIED IN THE DOCUMENT ENTITLED "NOTICE OF ENTRY OF INTERLOCUTORY DECREE AND NOTICE OF AVAILABILITY."

SEE GENERAL FINDINGS OF FACT AND CONCLUSIONS OF LAW FOR FURTHER EXPLANATION OF YOUR CLAIMED WATER RIGHT. THESE FINDINGS CAN BE FOUND AS INDICATED IN THE DOCUMENT ENTITLED "NOTICE OF ENTRY OF INTERLOCUTORY DECREE AND NOTICE OF AVAILABILITY." IF YOU NEED OBJECTION FORMS, OR HAVE QUESTIONS ABOUT WATER COURT PROCEDURES OR CHANGES TO YOUR RIGHT, YOU CAN CONTACT THE WATER COURT BY CALLING 1-800-624-3270 (WITHIN MONTANA ONLY) OR 1-406-586-4364, OR BY WRITING TO P.O. BOX 1389, BOZEMAN, MT 59771-1389.

**INTERLOCUTORY DECREE
SMITH RIVER
BASIN 41J
ABSTRACT OF WATER RIGHT CLAIM**

IMPORTANT NOTICE

YOUR WATER RIGHT AS SHOWN ON THIS ABSTRACT MAY HAVE CHANGES FROM YOUR WATER RIGHT AS CLAIMED OR AMENDED. AN ASTERISK (*) HAS BEEN PLACED NEXT TO EACH ITEM CHANGED BY THE MONTANA WATER COURT OR BY THE DEPARTMENT OF NATURAL RESOURCES AND CONSERVATION (DNRC) DURING THE PREPARATION OF THIS INTERLOCUTORY DECREE. THESE CHANGES ARE AUTHORIZED BY THE MONTANA SUPREME COURT WATER RIGHT CLAIMS EXAMINATION RULES OR BY ORDER OF THE WATER COURT.

OBJECTIONS MAY BE FILED ACCORDING TO THE PROCEDURES OUTLINED IN THE DOCUMENT ENTITLED "NOTICE OF ENTRY OF INTERLOCUTORY DECREE AND NOTICE OF AVAILABILITY."

Water Right Number: 41J 30106883 STATEMENT OF CLAIM

Version: 1 -- ORIGINAL RIGHT

Status: ACTIVE

Owners: CASTLE MOUNTAIN RANCH INC
PO BOX 409
WHITE SULPHUR SPRINGS, MT 59645-0409

Priority Date: APRIL 22, 1916

Type of Historical Right: USE

Purpose (Use): STOCK

***Flow Rate:** A SPECIFIC FLOW RATE HAS NOT BEEN DECREED BECAUSE THIS USE CONSISTS OF STOCK DRINKING DIRECTLY FROM THE SOURCE, OR FROM A DITCH SYSTEM. THE FLOW RATE IS LIMITED TO THE MINIMUM AMOUNT HISTORICALLY NECESSARY TO SUSTAIN THIS PURPOSE.

***Volume:** THIS RIGHT INCLUDES THE AMOUNT OF WATER CONSUMPTIVELY USED FOR STOCKWATERING PURPOSES AT THE RATE OF 30 GALLONS PER DAY PER ANIMAL UNIT. ANIMAL UNITS SHALL BE BASED ON REASONABLE CARRYING CAPACITY AND HISTORICAL USE OF THE AREA SERVICED BY THIS WATER SOURCE.

Source Name: SHEEP CREEK

Source Type: SURFACE WATER

THE SOURCE INCLUDES UNNAMED TRIBUTARIES OF SHEEP CREEK.

Point of Diversion and Means of Diversion:

<u>ID</u>	<u>Govt Lot</u>	<u>Qtr Sec</u>	<u>Sec</u>	<u>Twp</u>	<u>Rge</u>	<u>County</u>
1			13	12N	6E	MEAGHER

Period of Diversion: JANUARY 1 TO DECEMBER 31

Diversion Means: LIVESTOCK DIRECT FROM SOURCE

Period of Use: JANUARY 1 TO DECEMBER 31

Place of Use:

<u>ID</u>	<u>Acres</u>	<u>Govt Lot</u>	<u>Qtr Sec</u>	<u>Sec</u>	<u>Twp</u>	<u>Rge</u>	<u>County</u>
1				13	12N	6E	MEAGHER

Remarks:

THE FOLLOWING ISSUES WERE IDENTIFIED BY THE DNRC DURING ITS EXAMINATION OF THIS WATER RIGHT CLAIM.

THIS CLAIM NUMBER WAS NOT INCLUDED IN THE BASIN 41J DECREE ISSUED 12/16/2010.

A BETTER UNDERSTANDING OF YOUR CLAIMED WATER RIGHT CAN BE OBTAINED BY COMPARING YOUR RIGHT WITH OTHER CLAIMS IN THE BASIN. FOR EXAMPLE, COMPARE PRIORITY DATES, FLOW RATES, VOLUMES, OR ACRES IRRIGATED. ALSO, YOUR WATER RIGHT MAY BE SUBJECT TO WATER RIGHTS IN ADJOINING SUBBASINS OR BASINS AS WELL AS BEING SUBJECT TO OTHER RIGHTS ON YOUR SOURCE OF SUPPLY. FINALLY, YOUR WATER RIGHT MAY BE SUBJECT TO INDIAN RESERVED AND FEDERAL RESERVED WATER RIGHTS.

COMPLETE DETAILS REGARDING THE DNRC PREPARATION OF THIS INTERLOCUTORY DECREE AND RELATED MATERIALS CAN BE REVIEWED AT THE OFFICE LOCATIONS IDENTIFIED IN THE DOCUMENT ENTITLED "NOTICE OF ENTRY OF INTERLOCUTORY DECREE AND NOTICE OF AVAILABILITY."

SEE GENERAL FINDINGS OF FACT AND CONCLUSIONS OF LAW FOR FURTHER EXPLANATION OF YOUR CLAIMED WATER RIGHT. THESE FINDINGS CAN BE FOUND AS INDICATED IN THE DOCUMENT ENTITLED "NOTICE OF ENTRY OF INTERLOCUTORY DECREE AND NOTICE OF AVAILABILITY." IF YOU NEED OBJECTION FORMS, OR HAVE QUESTIONS ABOUT WATER COURT PROCEDURES OR CHANGES TO YOUR RIGHT, YOU CAN CONTACT THE WATER COURT BY CALLING 1-800-624-3270 (WITHIN MONTANA ONLY) OR 1-406-586-4364, OR BY WRITING TO P.O. BOX 1389, BOZEMAN, MT 59771-1389.

**INTERLOCUTORY DECREE
SMITH RIVER
BASIN 41J
ABSTRACT OF WATER RIGHT CLAIM**

IMPORTANT NOTICE

YOUR WATER RIGHT AS SHOWN ON THIS ABSTRACT MAY HAVE CHANGES FROM YOUR WATER RIGHT AS CLAIMED OR AMENDED. AN ASTERISK (*) HAS BEEN PLACED NEXT TO EACH ITEM CHANGED BY THE MONTANA WATER COURT OR BY THE DEPARTMENT OF NATURAL RESOURCES AND CONSERVATION (DNRC) DURING THE PREPARATION OF THIS INTERLOCUTORY DECREE. THESE CHANGES ARE AUTHORIZED BY THE MONTANA SUPREME COURT WATER RIGHT CLAIMS EXAMINATION RULES OR BY ORDER OF THE WATER COURT.

OBJECTIONS MAY BE FILED ACCORDING TO THE PROCEDURES OUTLINED IN THE DOCUMENT ENTITLED "NOTICE OF ENTRY OF INTERLOCUTORY DECREE AND NOTICE OF AVAILABILITY."

Water Right Number: 41J 30106885 STATEMENT OF CLAIM
Version: 1 -- ORIGINAL RIGHT
Status: ACTIVE

Owners: CASTLE MOUNTAIN RANCH INC
PO BOX 409
WHITE SULPHUR SPRINGS, MT 59645-0409

Priority Date: JANUARY 30, 1908

Type of Historical Right: USE

Purpose (Use): STOCK

***Flow Rate:** A SPECIFIC FLOW RATE HAS NOT BEEN DECREED BECAUSE THIS USE CONSISTS OF STOCK DRINKING DIRECTLY FROM THE SOURCE, OR FROM A DITCH SYSTEM. THE FLOW RATE IS LIMITED TO THE MINIMUM AMOUNT HISTORICALLY NECESSARY TO SUSTAIN THIS PURPOSE.

***Volume:** THIS RIGHT INCLUDES THE AMOUNT OF WATER CONSUMPTIVELY USED FOR STOCKWATERING PURPOSES AT THE RATE OF 30 GALLONS PER DAY PER ANIMAL UNIT. ANIMAL UNITS SHALL BE BASED ON REASONABLE CARRYING CAPACITY AND HISTORICAL USE OF THE AREA SERVICED BY THIS WATER SOURCE.

Source Name: UNNAMED TRIBUTARY OF SHEEP CREEK
Source Type: SURFACE WATER

Point of Diversion and Means of Diversion:

<u>ID</u>	<u>Govt Lot</u>	<u>Qtr Sec</u>	<u>Sec</u>	<u>Twp</u>	<u>Rge</u>	<u>County</u>
1		SESE	20	12N	7E	MEAGHER

Period of Diversion: JANUARY 1 TO DECEMBER 31

Diversion Means: LIVESTOCK DIRECT FROM SOURCE

Period of Use: JANUARY 1 TO DECEMBER 31

Place of Use:

<u>ID</u>	<u>Acres</u>	<u>Govt Lot</u>	<u>Qtr Sec</u>	<u>Sec</u>	<u>Twp</u>	<u>Rge</u>	<u>County</u>
1			SESE	20	12N	7E	MEAGHER

Remarks:

THE FOLLOWING ISSUES WERE IDENTIFIED BY THE DNRC DURING ITS EXAMINATION OF THIS WATER RIGHT CLAIM.

THE WATER RIGHTS LISTED FOLLOWING THIS STATEMENT APPEAR TO BE DUPLICATE FILINGS APPEARS ONLY ONE WATER RIGHT IS INVOLVED.

30106885 30106892

THIS CLAIM NUMBER WAS NOT INCLUDED IN THE BASIN 41J DECREE ISSUED 12/16/2010.

A BETTER UNDERSTANDING OF YOUR CLAIMED WATER RIGHT CAN BE OBTAINED BY COMPARING YOUR RIGHT WITH OTHER CLAIMS IN THE BASIN. FOR EXAMPLE, COMPARE PRIORITY DATES, FLOW RATES, VOLUMES, OR ACRES IRRIGATED. ALSO, YOUR WATER RIGHT MAY BE SUBJECT TO WATER RIGHTS IN ADJOINING SUBBASINS OR BASINS AS WELL AS BEING SUBJECT TO OTHER RIGHTS ON YOUR SOURCE OF SUPPLY. FINALLY, YOUR WATER RIGHT MAY BE SUBJECT TO INDIAN RESERVED AND FEDERAL RESERVED WATER RIGHTS.

COMPLETE DETAILS REGARDING THE DNRC PREPARATION OF THIS INTERLOCUTORY DECREE AND RELATED MATERIALS CAN BE REVIEWED AT THE OFFICE LOCATIONS IDENTIFIED IN THE DOCUMENT ENTITLED "NOTICE OF ENTRY OF INTERLOCUTORY DECREE AND NOTICE OF AVAILABILITY."

SEE GENERAL FINDINGS OF FACT AND CONCLUSIONS OF LAW FOR FURTHER EXPLANATION OF YOUR CLAIMED WATER RIGHT. THESE FINDINGS CAN BE FOUND AS INDICATED IN THE DOCUMENT ENTITLED "NOTICE OF ENTRY OF INTERLOCUTORY DECREE AND NOTICE OF AVAILABILITY." IF YOU NEED OBJECTION FORMS, OR HAVE QUESTIONS ABOUT WATER COURT PROCEDURES OR CHANGES TO YOUR RIGHT, YOU CAN CONTACT THE WATER COURT BY CALLING 1-800-624-3270 (WITHIN MONTANA ONLY) OR 1-406-586-4364, OR BY WRITING TO P.O. BOX 1389, BOZEMAN, MT 59771-1389.

**INTERLOCUTORY DECREE
SMITH RIVER
BASIN 41J
ABSTRACT OF WATER RIGHT CLAIM**

IMPORTANT NOTICE

YOUR WATER RIGHT AS SHOWN ON THIS ABSTRACT MAY HAVE CHANGES FROM YOUR WATER RIGHT AS CLAIMED OR AMENDED. AN ASTERISK (*) HAS BEEN PLACED NEXT TO EACH ITEM CHANGED BY THE MONTANA WATER COURT OR BY THE DEPARTMENT OF NATURAL RESOURCES AND CONSERVATION (DNRC) DURING THE PREPARATION OF THIS INTERLOCUTORY DECREE. THESE CHANGES ARE AUTHORIZED BY THE MONTANA SUPREME COURT WATER RIGHT CLAIMS EXAMINATION RULES OR BY ORDER OF THE WATER COURT.

OBJECTIONS MAY BE FILED ACCORDING TO THE PROCEDURES OUTLINED IN THE DOCUMENT ENTITLED "NOTICE OF ENTRY OF INTERLOCUTORY DECREE AND NOTICE OF AVAILABILITY."

Water Right Number: 41J 30106886 STATEMENT OF CLAIM
Version: 1 -- ORIGINAL RIGHT
Status: ACTIVE

Owners: CASTLE MOUNTAIN RANCH INC
PO BOX 409
WHITE SULPHUR SPRINGS, MT 59645-0409

Priority Date: DECEMBER 5, 1910

Type of Historical Right: USE

Purpose (Use): STOCK

***Flow Rate:** A SPECIFIC FLOW RATE HAS NOT BEEN DECREED BECAUSE THIS USE CONSISTS OF STOCK DRINKING DIRECTLY FROM THE SOURCE, OR FROM A DITCH SYSTEM. THE FLOW RATE IS LIMITED TO THE MINIMUM AMOUNT HISTORICALLY NECESSARY TO SUSTAIN THIS PURPOSE.

***Volume:** THIS RIGHT INCLUDES THE AMOUNT OF WATER CONSUMPTIVELY USED FOR STOCKWATERING PURPOSES AT THE RATE OF 30 GALLONS PER DAY PER ANIMAL UNIT. ANIMAL UNITS SHALL BE BASED ON REASONABLE CARRYING CAPACITY AND HISTORICAL USE OF THE AREA SERVICED BY THIS WATER SOURCE.

Source Name: SHEEP CREEK
Source Type: SURFACE WATER

Point of Diversion and Means of Diversion:

<u>ID</u>	<u>Govt Lot</u>	<u>Qtr Sec</u>	<u>Sec</u>	<u>Twp</u>	<u>Rge</u>	<u>County</u>
1		N2S2	28	12N	7E	MEAGHER

Period of Diversion: JANUARY 1 TO DECEMBER 31

Diversion Means: LIVESTOCK DIRECT FROM SOURCE

Period of Use: JANUARY 1 TO DECEMBER 31

Place of Use:

<u>ID</u>	<u>Acres</u>	<u>Govt Lot</u>	<u>Qtr Sec</u>	<u>Sec</u>	<u>Twp</u>	<u>Rge</u>	<u>County</u>
1			N2S2	28	12N	7E	MEAGHER

Remarks:

THE FOLLOWING ISSUES WERE IDENTIFIED BY THE DNRC DURING ITS EXAMINATION OF THIS WATER RIGHT CLAIM.

THIS CLAIM NUMBER WAS NOT INCLUDED IN THE BASIN 41J DECREE ISSUED 12/16/2010.

A BETTER UNDERSTANDING OF YOUR CLAIMED WATER RIGHT CAN BE OBTAINED BY COMPARING YOUR RIGHT WITH OTHER CLAIMS IN THE BASIN. FOR EXAMPLE, COMPARE PRIORITY DATES, FLOW RATES, VOLUMES, OR ACRES IRRIGATED. ALSO, YOUR WATER RIGHT MAY BE SUBJECT TO WATER RIGHTS IN ADJOINING SUBBASINS OR BASINS AS WELL AS BEING SUBJECT TO OTHER RIGHTS ON YOUR SOURCE OF SUPPLY. FINALLY, YOUR WATER RIGHT MAY BE SUBJECT TO INDIAN RESERVED AND FEDERAL RESERVED WATER RIGHTS.

COMPLETE DETAILS REGARDING THE DNRC PREPARATION OF THIS INTERLOCUTORY DECREE AND RELATED MATERIALS CAN BE REVIEWED AT THE OFFICE LOCATIONS IDENTIFIED IN THE DOCUMENT ENTITLED "NOTICE OF ENTRY OF INTERLOCUTORY DECREE AND NOTICE OF AVAILABILITY."

SEE GENERAL FINDINGS OF FACT AND CONCLUSIONS OF LAW FOR FURTHER EXPLANATION OF YOUR CLAIMED WATER RIGHT. THESE FINDINGS CAN BE FOUND AS INDICATED IN THE DOCUMENT ENTITLED "NOTICE OF ENTRY OF INTERLOCUTORY DECREE AND NOTICE OF AVAILABILITY." IF YOU NEED OBJECTION FORMS, OR HAVE QUESTIONS ABOUT WATER COURT PROCEDURES OR CHANGES TO YOUR RIGHT, YOU CAN CONTACT THE WATER COURT BY CALLING 1-800-624-3270 (WITHIN MONTANA ONLY) OR 1-406-586-4364, OR BY WRITING TO P.O. BOX 1389, BOZEMAN, MT 59771-1389.

**INTERLOCUTORY DECREE
SMITH RIVER
BASIN 41J
ABSTRACT OF WATER RIGHT CLAIM**

IMPORTANT NOTICE

YOUR WATER RIGHT AS SHOWN ON THIS ABSTRACT MAY HAVE CHANGES FROM YOUR WATER RIGHT AS CLAIMED OR AMENDED. AN ASTERISK (*) HAS BEEN PLACED NEXT TO EACH ITEM CHANGED BY THE MONTANA WATER COURT OR BY THE DEPARTMENT OF NATURAL RESOURCES AND CONSERVATION (DNRC) DURING THE PREPARATION OF THIS INTERLOCUTORY DECREE. THESE CHANGES ARE AUTHORIZED BY THE MONTANA SUPREME COURT WATER RIGHT CLAIMS EXAMINATION RULES OR BY ORDER OF THE WATER COURT.

OBJECTIONS MAY BE FILED ACCORDING TO THE PROCEDURES OUTLINED IN THE DOCUMENT ENTITLED "NOTICE OF ENTRY OF INTERLOCUTORY DECREE AND NOTICE OF AVAILABILITY."

Water Right Number: 41J 30106888 STATEMENT OF CLAIM
Version: 1 -- ORIGINAL RIGHT
Status: ACTIVE

Owners: CASTLE MOUNTAIN RANCH INC
PO BOX 409
WHITE SULPHUR SPRINGS, MT 59645-0409

Priority Date: JUNE 20, 1901

Type of Historical Right: USE

Purpose (Use): STOCK

***Flow Rate:** A SPECIFIC FLOW RATE HAS NOT BEEN DECREED BECAUSE THIS USE CONSISTS OF STOCK DRINKING DIRECTLY FROM THE SOURCE, OR FROM A DITCH SYSTEM. THE FLOW RATE IS LIMITED TO THE MINIMUM AMOUNT HISTORICALLY NECESSARY TO SUSTAIN THIS PURPOSE.

***Volume:** THIS RIGHT INCLUDES THE AMOUNT OF WATER CONSUMPTIVELY USED FOR STOCKWATERING PURPOSES AT THE RATE OF 30 GALLONS PER DAY PER ANIMAL UNIT. ANIMAL UNITS SHALL BE BASED ON REASONABLE CARRYING CAPACITY AND HISTORICAL USE OF THE AREA SERVICED BY THIS WATER SOURCE.

Source Name: SHEEP CREEK
Source Type: SURFACE WATER

Point of Diversion and Means of Diversion:

<u>ID</u>	<u>Govt Lot</u>	<u>Qtr Sec</u>	<u>Sec</u>	<u>Twp</u>	<u>Rge</u>	<u>County</u>
1		N2NW	29	12N	7E	MEAGHER

Period of Diversion: JANUARY 1 TO DECEMBER 31

Diversion Means: LIVESTOCK DIRECT FROM SOURCE

Period of Use: JANUARY 1 TO DECEMBER 31

Place of Use:

<u>ID</u>	<u>Acres</u>	<u>Govt Lot</u>	<u>Qtr Sec</u>	<u>Sec</u>	<u>Twp</u>	<u>Rge</u>	<u>County</u>
1			N2NW	29	12N	7E	MEAGHER

Remarks:

THE FOLLOWING ISSUES WERE IDENTIFIED BY THE DNRC DURING ITS EXAMINATION OF THIS WATER RIGHT CLAIM.

THIS CLAIM NUMBER WAS NOT INCLUDED IN THE BASIN 41J DECREE ISSUED 12/16/2010.

A BETTER UNDERSTANDING OF YOUR CLAIMED WATER RIGHT CAN BE OBTAINED BY COMPARING YOUR RIGHT WITH OTHER CLAIMS IN THE BASIN. FOR EXAMPLE, COMPARE PRIORITY DATES, FLOW RATES, VOLUMES, OR ACRES IRRIGATED. ALSO, YOUR WATER RIGHT MAY BE SUBJECT TO WATER RIGHTS IN ADJOINING SUBBASINS OR BASINS AS WELL AS BEING SUBJECT TO OTHER RIGHTS ON YOUR SOURCE OF SUPPLY. FINALLY, YOUR WATER RIGHT MAY BE SUBJECT TO INDIAN RESERVED AND FEDERAL RESERVED WATER RIGHTS.

COMPLETE DETAILS REGARDING THE DNRC PREPARATION OF THIS INTERLOCUTORY DECREE AND RELATED MATERIALS CAN BE REVIEWED AT THE OFFICE LOCATIONS IDENTIFIED IN THE DOCUMENT ENTITLED "NOTICE OF ENTRY OF INTERLOCUTORY DECREE AND NOTICE OF AVAILABILITY."

SEE GENERAL FINDINGS OF FACT AND CONCLUSIONS OF LAW FOR FURTHER EXPLANATION OF YOUR CLAIMED WATER RIGHT. THESE FINDINGS CAN BE FOUND AS INDICATED IN THE DOCUMENT ENTITLED "NOTICE OF ENTRY OF INTERLOCUTORY DECREE AND NOTICE OF AVAILABILITY." IF YOU NEED OBJECTION FORMS, OR HAVE QUESTIONS ABOUT WATER COURT PROCEDURES OR CHANGES TO YOUR RIGHT, YOU CAN CONTACT THE WATER COURT BY CALLING 1-800-624-3270 (WITHIN MONTANA ONLY) OR 1-406-586-4364, OR BY WRITING TO P.O. BOX 1389, BOZEMAN, MT 59771-1389.

**INTERLOCUTORY DECREE
SMITH RIVER
BASIN 41J
ABSTRACT OF WATER RIGHT CLAIM**

IMPORTANT NOTICE

YOUR WATER RIGHT AS SHOWN ON THIS ABSTRACT MAY HAVE CHANGES FROM YOUR WATER RIGHT AS CLAIMED OR AMENDED. AN ASTERISK (*) HAS BEEN PLACED NEXT TO EACH ITEM CHANGED BY THE MONTANA WATER COURT OR BY THE DEPARTMENT OF NATURAL RESOURCES AND CONSERVATION (DNRC) DURING THE PREPARATION OF THIS INTERLOCUTORY DECREE. THESE CHANGES ARE AUTHORIZED BY THE MONTANA SUPREME COURT WATER RIGHT CLAIMS EXAMINATION RULES OR BY ORDER OF THE WATER COURT.

OBJECTIONS MAY BE FILED ACCORDING TO THE PROCEDURES OUTLINED IN THE DOCUMENT ENTITLED "NOTICE OF ENTRY OF INTERLOCUTORY DECREE AND NOTICE OF AVAILABILITY."

Water Right Number: 41J 30106889 STATEMENT OF CLAIM

Version: 1 -- ORIGINAL RIGHT

Status: ACTIVE

Owners: CASTLE MOUNTAIN RANCH INC
PO BOX 409
WHITE SULPHUR SPRINGS, MT 59645-0409

Priority Date: MARCH 19, 1908

Type of Historical Right: USE

Purpose (Use): STOCK

***Flow Rate:** A SPECIFIC FLOW RATE HAS NOT BEEN DECREED BECAUSE THIS USE CONSISTS OF STOCK DRINKING DIRECTLY FROM THE SOURCE, OR FROM A DITCH SYSTEM. THE FLOW RATE IS LIMITED TO THE MINIMUM AMOUNT HISTORICALLY NECESSARY TO SUSTAIN THIS PURPOSE.

***Volume:** THIS RIGHT INCLUDES THE AMOUNT OF WATER CONSUMPTIVELY USED FOR STOCKWATERING PURPOSES AT THE RATE OF 30 GALLONS PER DAY PER ANIMAL UNIT. ANIMAL UNITS SHALL BE BASED ON REASONABLE CARRYING CAPACITY AND HISTORICAL USE OF THE AREA SERVICED BY THIS WATER SOURCE.

Source Name: SHEEP CREEK

Source Type: SURFACE WATER

Point of Diversion and Means of Diversion:

<u>ID</u>	<u>Govt Lot</u>	<u>Qtr Sec</u>	<u>Sec</u>	<u>Twp</u>	<u>Rge</u>	<u>County</u>
1		S2NW	29	12N	7E	MEAGHER

Period of Diversion: JANUARY 1 TO DECEMBER 31

Diversion Means: LIVESTOCK DIRECT FROM SOURCE

Period of Use: JANUARY 1 TO DECEMBER 31

Place of Use:

<u>ID</u>	<u>Acres</u>	<u>Govt Lot</u>	<u>Qtr Sec</u>	<u>Sec</u>	<u>Twp</u>	<u>Rge</u>	<u>County</u>
1			S2NW	29	12N	7E	MEAGHER

Remarks:

THE FOLLOWING ISSUES WERE IDENTIFIED BY THE DNRC DURING ITS EXAMINATION OF THIS WATER RIGHT CLAIM.

THIS CLAIM NUMBER WAS NOT INCLUDED IN THE BASIN 41J DECREE ISSUED 12/16/2010.

A BETTER UNDERSTANDING OF YOUR CLAIMED WATER RIGHT CAN BE OBTAINED BY COMPARING YOUR RIGHT WITH OTHER CLAIMS IN THE BASIN. FOR EXAMPLE, COMPARE PRIORITY DATES, FLOW RATES, VOLUMES, OR ACRES IRRIGATED. ALSO, YOUR WATER RIGHT MAY BE SUBJECT TO WATER RIGHTS IN ADJOINING SUBBASINS OR BASINS AS WELL AS BEING SUBJECT TO OTHER RIGHTS ON YOUR SOURCE OF SUPPLY. FINALLY, YOUR WATER RIGHT MAY BE SUBJECT TO INDIAN RESERVED AND FEDERAL RESERVED WATER RIGHTS.

COMPLETE DETAILS REGARDING THE DNRC PREPARATION OF THIS INTERLOCUTORY DECREE AND RELATED MATERIALS CAN BE REVIEWED AT THE OFFICE LOCATIONS IDENTIFIED IN THE DOCUMENT ENTITLED "NOTICE OF ENTRY OF INTERLOCUTORY DECREE AND NOTICE OF AVAILABILITY."

SEE GENERAL FINDINGS OF FACT AND CONCLUSIONS OF LAW FOR FURTHER EXPLANATION OF YOUR CLAIMED WATER RIGHT. THESE FINDINGS CAN BE FOUND AS INDICATED IN THE DOCUMENT ENTITLED "NOTICE OF ENTRY OF INTERLOCUTORY DECREE AND NOTICE OF AVAILABILITY." IF YOU NEED OBJECTION FORMS, OR HAVE QUESTIONS ABOUT WATER COURT PROCEDURES OR CHANGES TO YOUR RIGHT, YOU CAN CONTACT THE WATER COURT BY CALLING 1-800-624-3270 (WITHIN MONTANA ONLY) OR 1-406-586-4364, OR BY WRITING TO P.O. BOX 1389, BOZEMAN, MT 59771-1389.

**INTERLOCUTORY DECREE
SMITH RIVER
BASIN 41J
ABSTRACT OF WATER RIGHT CLAIM**

IMPORTANT NOTICE

YOUR WATER RIGHT AS SHOWN ON THIS ABSTRACT MAY HAVE CHANGES FROM YOUR WATER RIGHT AS CLAIMED OR AMENDED. AN ASTERISK (*) HAS BEEN PLACED NEXT TO EACH ITEM CHANGED BY THE MONTANA WATER COURT OR BY THE DEPARTMENT OF NATURAL RESOURCES AND CONSERVATION (DNRC) DURING THE PREPARATION OF THIS INTERLOCUTORY DECREE. THESE CHANGES ARE AUTHORIZED BY THE MONTANA SUPREME COURT WATER RIGHT CLAIMS EXAMINATION RULES OR BY ORDER OF THE WATER COURT.

OBJECTIONS MAY BE FILED ACCORDING TO THE PROCEDURES OUTLINED IN THE DOCUMENT ENTITLED "NOTICE OF ENTRY OF INTERLOCUTORY DECREE AND NOTICE OF AVAILABILITY."

Water Right Number: 41J 30106890 STATEMENT OF CLAIM
Version: 1 -- ORIGINAL RIGHT
Status: ACTIVE

Owners: CASTLE MOUNTAIN RANCH INC
PO BOX 409
WHITE SULPHUR SPRINGS, MT 59645-0409

Priority Date: JUNE 20, 1901

Type of Historical Right: USE

Purpose (Use): STOCK

***Flow Rate:** A SPECIFIC FLOW RATE HAS NOT BEEN DECREED BECAUSE THIS USE CONSISTS OF STOCK DRINKING DIRECTLY FROM THE SOURCE, OR FROM A DITCH SYSTEM. THE FLOW RATE IS LIMITED TO THE MINIMUM AMOUNT HISTORICALLY NECESSARY TO SUSTAIN THIS PURPOSE.

***Volume:** THIS RIGHT INCLUDES THE AMOUNT OF WATER CONSUMPTIVELY USED FOR STOCKWATERING PURPOSES AT THE RATE OF 30 GALLONS PER DAY PER ANIMAL UNIT. ANIMAL UNITS SHALL BE BASED ON REASONABLE CARRYING CAPACITY AND HISTORICAL USE OF THE AREA SERVICED BY THIS WATER SOURCE.

Source Name: SHEEP CREEK
Source Type: SURFACE WATER

***Point of Diversion and Means of Diversion:**

<u>ID</u>	<u>Govt Lot</u>	<u>Qtr Sec</u>	<u>Sec</u>	<u>Twp</u>	<u>Rge</u>	<u>County</u>
1		NENE	30	12N	7E	MEAGHER

Period of Diversion: JANUARY 1 TO DECEMBER 31

Diversion Means: LIVESTOCK DIRECT FROM SOURCE

Period of Use: JANUARY 1 TO DECEMBER 31

***Place of Use:**

<u>ID</u>	<u>Acres</u>	<u>Govt Lot</u>	<u>Qtr Sec</u>	<u>Sec</u>	<u>Twp</u>	<u>Rge</u>	<u>County</u>
1			NENE	30	12N	7E	MEAGHER

Remarks:

THE FOLLOWING ISSUES WERE IDENTIFIED BY THE DNRC DURING ITS EXAMINATION OF THIS WATER RIGHT CLAIM.

THIS CLAIM NUMBER WAS NOT INCLUDED IN THE BASIN 41J DECREE ISSUED 12/16/2010.

A BETTER UNDERSTANDING OF YOUR CLAIMED WATER RIGHT CAN BE OBTAINED BY COMPARING YOUR RIGHT WITH OTHER CLAIMS IN THE BASIN. FOR EXAMPLE, COMPARE PRIORITY DATES, FLOW RATES, VOLUMES, OR ACRES IRRIGATED. ALSO, YOUR WATER RIGHT MAY BE SUBJECT TO WATER RIGHTS IN ADJOINING SUBBASINS OR BASINS AS WELL AS BEING SUBJECT TO OTHER RIGHTS ON YOUR SOURCE OF SUPPLY. FINALLY, YOUR WATER RIGHT MAY BE SUBJECT TO INDIAN RESERVED AND FEDERAL RESERVED WATER RIGHTS.

COMPLETE DETAILS REGARDING THE DNRC PREPARATION OF THIS INTERLOCUTORY DECREE AND RELATED MATERIALS CAN BE REVIEWED AT THE OFFICE LOCATIONS IDENTIFIED IN THE DOCUMENT ENTITLED "NOTICE OF ENTRY OF INTERLOCUTORY DECREE AND NOTICE OF AVAILABILITY."

SEE GENERAL FINDINGS OF FACT AND CONCLUSIONS OF LAW FOR FURTHER EXPLANATION OF YOUR CLAIMED WATER RIGHT. THESE FINDINGS CAN BE FOUND AS INDICATED IN THE DOCUMENT ENTITLED "NOTICE OF ENTRY OF INTERLOCUTORY DECREE AND NOTICE OF AVAILABILITY." IF YOU NEED OBJECTION FORMS, OR HAVE QUESTIONS ABOUT WATER COURT PROCEDURES OR CHANGES TO YOUR RIGHT, YOU CAN CONTACT THE WATER COURT BY CALLING 1-800-624-3270 (WITHIN MONTANA ONLY) OR 1-406-586-4364, OR BY WRITING TO P.O. BOX 1389, BOZEMAN, MT 59771-1389.

**INTERLOCUTORY DECREE
SMITH RIVER
BASIN 41J
ABSTRACT OF WATER RIGHT CLAIM**

IMPORTANT NOTICE

YOUR WATER RIGHT AS SHOWN ON THIS ABSTRACT MAY HAVE CHANGES FROM YOUR WATER RIGHT AS CLAIMED OR AMENDED. AN ASTERISK (*) HAS BEEN PLACED NEXT TO EACH ITEM CHANGED BY THE MONTANA WATER COURT OR BY THE DEPARTMENT OF NATURAL RESOURCES AND CONSERVATION (DNRC) DURING THE PREPARATION OF THIS INTERLOCUTORY DECREE. THESE CHANGES ARE AUTHORIZED BY THE MONTANA SUPREME COURT WATER RIGHT CLAIMS EXAMINATION RULES OR BY ORDER OF THE WATER COURT.

OBJECTIONS MAY BE FILED ACCORDING TO THE PROCEDURES OUTLINED IN THE DOCUMENT ENTITLED "NOTICE OF ENTRY OF INTERLOCUTORY DECREE AND NOTICE OF AVAILABILITY."

Water Right Number: 41J 30106891 STATEMENT OF CLAIM

Version: 1 -- ORIGINAL RIGHT

Status: ACTIVE

Owners: CASTLE MOUNTAIN RANCH INC
PO BOX 409
WHITE SULPHUR SPRINGS, MT 59645-0409

Priority Date: MARCH 19, 1908

Type of Historical Right: USE

Purpose (Use): STOCK

***Flow Rate:** A SPECIFIC FLOW RATE HAS NOT BEEN DECREED BECAUSE THIS USE CONSISTS OF STOCK DRINKING DIRECTLY FROM THE SOURCE, OR FROM A DITCH SYSTEM. THE FLOW RATE IS LIMITED TO THE MINIMUM AMOUNT HISTORICALLY NECESSARY TO SUSTAIN THIS PURPOSE.

***Volume:** THIS RIGHT INCLUDES THE AMOUNT OF WATER CONSUMPTIVELY USED FOR STOCKWATERING PURPOSES AT THE RATE OF 30 GALLONS PER DAY PER ANIMAL UNIT. ANIMAL UNITS SHALL BE BASED ON REASONABLE CARRYING CAPACITY AND HISTORICAL USE OF THE AREA SERVICED BY THIS WATER SOURCE.

Source Name: SHEEP CREEK

Source Type: SURFACE WATER

Point of Diversion and Means of Diversion:

<u>ID</u>	<u>Govt Lot</u>	<u>Qtr Sec</u>	<u>Sec</u>	<u>Twp</u>	<u>Rge</u>	<u>County</u>
1		S2NE	30	12N	7E	MEAGHER

Period of Diversion: JANUARY 1 TO DECEMBER 31

Diversion Means: LIVESTOCK DIRECT FROM SOURCE

Period of Use: JANUARY 1 TO DECEMBER 31

Place of Use:

<u>ID</u>	<u>Acres</u>	<u>Govt Lot</u>	<u>Qtr Sec</u>	<u>Sec</u>	<u>Twp</u>	<u>Rge</u>	<u>County</u>
1			S2NE	30	12N	7E	MEAGHER

Remarks:

THE FOLLOWING ISSUES WERE IDENTIFIED BY THE DNRC DURING ITS EXAMINATION OF THIS WATER RIGHT CLAIM.

THIS CLAIM NUMBER WAS NOT INCLUDED IN THE BASIN 41J DECREE ISSUED 12/16/2010.

A BETTER UNDERSTANDING OF YOUR CLAIMED WATER RIGHT CAN BE OBTAINED BY COMPARING YOUR RIGHT WITH OTHER CLAIMS IN THE BASIN. FOR EXAMPLE, COMPARE PRIORITY DATES, FLOW RATES, VOLUMES, OR ACRES IRRIGATED. ALSO, YOUR WATER RIGHT MAY BE SUBJECT TO WATER RIGHTS IN ADJOINING SUBBASINS OR BASINS AS WELL AS BEING SUBJECT TO OTHER RIGHTS ON YOUR SOURCE OF SUPPLY. FINALLY, YOUR WATER RIGHT MAY BE SUBJECT TO INDIAN RESERVED AND FEDERAL RESERVED WATER RIGHTS.

COMPLETE DETAILS REGARDING THE DNRC PREPARATION OF THIS INTERLOCUTORY DECREE AND RELATED MATERIALS CAN BE REVIEWED AT THE OFFICE LOCATIONS IDENTIFIED IN THE DOCUMENT ENTITLED "NOTICE OF ENTRY OF INTERLOCUTORY DECREE AND NOTICE OF AVAILABILITY."

SEE GENERAL FINDINGS OF FACT AND CONCLUSIONS OF LAW FOR FURTHER EXPLANATION OF YOUR CLAIMED WATER RIGHT. THESE FINDINGS CAN BE FOUND AS INDICATED IN THE DOCUMENT ENTITLED "NOTICE OF ENTRY OF INTERLOCUTORY DECREE AND NOTICE OF AVAILABILITY." IF YOU NEED OBJECTION FORMS, OR HAVE QUESTIONS ABOUT WATER COURT PROCEDURES OR CHANGES TO YOUR RIGHT, YOU CAN CONTACT THE WATER COURT BY CALLING 1-800-624-3270 (WITHIN MONTANA ONLY) OR 1-406-586-4364, OR BY WRITING TO P.O. BOX 1389, BOZEMAN, MT 59771-1389.

**INTERLOCUTORY DECREE
SMITH RIVER
BASIN 41J
ABSTRACT OF WATER RIGHT CLAIM**

IMPORTANT NOTICE

YOUR WATER RIGHT AS SHOWN ON THIS ABSTRACT MAY HAVE CHANGES FROM YOUR WATER RIGHT AS CLAIMED OR AMENDED. AN ASTERISK (*) HAS BEEN PLACED NEXT TO EACH ITEM CHANGED BY THE MONTANA WATER COURT OR BY THE DEPARTMENT OF NATURAL RESOURCES AND CONSERVATION (DNRC) DURING THE PREPARATION OF THIS INTERLOCUTORY DECREE. THESE CHANGES ARE AUTHORIZED BY THE MONTANA SUPREME COURT WATER RIGHT CLAIMS EXAMINATION RULES OR BY ORDER OF THE WATER COURT.

OBJECTIONS MAY BE FILED ACCORDING TO THE PROCEDURES OUTLINED IN THE DOCUMENT ENTITLED "NOTICE OF ENTRY OF INTERLOCUTORY DECREE AND NOTICE OF AVAILABILITY."

Water Right Number: 41J 30106892 STATEMENT OF CLAIM

Version: 1 -- ORIGINAL RIGHT

Status: ACTIVE

Owners: CASTLE MOUNTAIN RANCH INC
PO BOX 409
WHITE SULPHUR SPRINGS, MT 59645-0409

Priority Date: JANUARY 30, 1908

***Type of Historical Right:** USE

Purpose (Use): STOCK

***Flow Rate:** A SPECIFIC FLOW RATE HAS NOT BEEN DECREED BECAUSE THIS USE CONSISTS OF STOCK DRINKING DIRECTLY FROM THE SOURCE, OR FROM A DITCH SYSTEM. THE FLOW RATE IS LIMITED TO THE MINIMUM AMOUNT HISTORICALLY NECESSARY TO SUSTAIN THIS PURPOSE.

***Volume:** THIS RIGHT INCLUDES THE AMOUNT OF WATER CONSUMPTIVELY USED FOR STOCKWATERING PURPOSES AT THE RATE OF 30 GALLONS PER DAY PER ANIMAL UNIT. ANIMAL UNITS SHALL BE BASED ON REASONABLE CARRYING CAPACITY AND HISTORICAL USE OF THE AREA SERVICED BY THIS WATER SOURCE.

Source Name: UNNAMED TRIBUTARY OF SHEEP CREEK

Source Type: SURFACE WATER

Point of Diversion and Means of Diversion:

<u>ID</u>	<u>Govt Lot</u>	<u>Qtr Sec</u>	<u>Sec</u>	<u>Twp</u>	<u>Rge</u>	<u>County</u>
-----------	-----------------	----------------	------------	------------	------------	---------------

Place of Use:

<u>ID</u>	<u>Acres</u>	<u>Govt Lot</u>	<u>Qtr Sec</u>	<u>Sec</u>	<u>Twp</u>	<u>Rge</u>	<u>County</u>
1			SESE	20	12N	7E	MEAGHER

Remarks:

THE FOLLOWING ISSUES WERE IDENTIFIED BY THE DNRC DURING ITS EXAMINATION OF THIS WATER RIGHT CLAIM.

THE WATER RIGHTS LISTED FOLLOWING THIS STATEMENT APPEAR TO BE DUPLICATE FILINGS APPEARS ONLY ONE WATER RIGHT IS INVOLVED.

30106885 30106892

THIS CLAIM NUMBER WAS NOT INCLUDED IN THE BASIN 41J DECREE ISSUED 12/16/2010.

THE PERIOD OF DIVERSION IS MISSING.

NO PERIOD OF USE HAS BEEN CLAIMED. THE USUAL AND REASONABLE PERIOD OF USE IN THIS AREA IS JANUARY 1 TO DECEMBER 31.

A BETTER UNDERSTANDING OF YOUR CLAIMED WATER RIGHT CAN BE OBTAINED BY COMPARING YOUR RIGHT WITH OTHER CLAIMS IN THE BASIN. FOR EXAMPLE, COMPARE PRIORITY DATES, FLOW RATES, VOLUMES, OR ACRES IRRIGATED. ALSO, YOUR WATER RIGHT MAY BE SUBJECT TO WATER RIGHTS IN ADJOINING SUBBASINS OR BASINS AS WELL AS BEING SUBJECT TO OTHER RIGHTS ON YOUR SOURCE OF SUPPLY. FINALLY, YOUR WATER RIGHT MAY BE SUBJECT TO INDIAN RESERVED AND FEDERAL RESERVED WATER RIGHTS.

COMPLETE DETAILS REGARDING THE DNRC PREPARATION OF THIS INTERLOCUTORY DECREE AND RELATED MATERIALS CAN BE REVIEWED AT THE OFFICE LOCATIONS IDENTIFIED IN THE DOCUMENT ENTITLED "NOTICE OF ENTRY OF INTERLOCUTORY DECREE AND NOTICE OF AVAILABILITY."

SEE GENERAL FINDINGS OF FACT AND CONCLUSIONS OF LAW FOR FURTHER EXPLANATION OF YOUR CLAIMED WATER RIGHT. THESE FINDINGS CAN BE FOUND AS INDICATED IN THE DOCUMENT ENTITLED "NOTICE OF ENTRY OF INTERLOCUTORY DECREE AND NOTICE OF AVAILABILITY." IF YOU NEED OBJECTION FORMS, OR HAVE QUESTIONS ABOUT WATER COURT PROCEDURES OR CHANGES TO YOUR RIGHT, YOU CAN CONTACT THE WATER COURT BY CALLING 1-800-624-3270 (WITHIN MONTANA ONLY) OR 1-406-586-4364, OR BY WRITING TO P.O. BOX 1389, BOZEMAN, MT 59771-1389.

**INTERLOCUTORY DECREE
SMITH RIVER
BASIN 41J
ABSTRACT OF WATER RIGHT CLAIM**

IMPORTANT NOTICE

YOUR WATER RIGHT AS SHOWN ON THIS ABSTRACT MAY HAVE CHANGES FROM YOUR WATER RIGHT AS CLAIMED OR AMENDED. AN ASTERISK (*) HAS BEEN PLACED NEXT TO EACH ITEM CHANGED BY THE MONTANA WATER COURT OR BY THE DEPARTMENT OF NATURAL RESOURCES AND CONSERVATION (DNRC) DURING THE PREPARATION OF THIS INTERLOCUTORY DECREE. THESE CHANGES ARE AUTHORIZED BY THE MONTANA SUPREME COURT WATER RIGHT CLAIMS EXAMINATION RULES OR BY ORDER OF THE WATER COURT.

OBJECTIONS MAY BE FILED ACCORDING TO THE PROCEDURES OUTLINED IN THE DOCUMENT ENTITLED "NOTICE OF ENTRY OF INTERLOCUTORY DECREE AND NOTICE OF AVAILABILITY."

Water Right Number: 41J 30106893 STATEMENT OF CLAIM

Version: 1 -- ORIGINAL RIGHT

Status: ACTIVE

Owners: CASTLE MOUNTAIN RANCH INC
PO BOX 409
WHITE SULPHUR SPRINGS, MT 59645-0409

Priority Date: MAY 2, 1913

Type of Historical Right: USE

Purpose (Use): STOCK

***Flow Rate:** A SPECIFIC FLOW RATE HAS NOT BEEN DECREED BECAUSE THIS USE CONSISTS OF STOCK DRINKING DIRECTLY FROM THE SOURCE, OR FROM A DITCH SYSTEM. THE FLOW RATE IS LIMITED TO THE MINIMUM AMOUNT HISTORICALLY NECESSARY TO SUSTAIN THIS PURPOSE.

***Volume:** THIS RIGHT INCLUDES THE AMOUNT OF WATER CONSUMPTIVELY USED FOR STOCKWATERING PURPOSES AT THE RATE OF 30 GALLONS PER DAY PER ANIMAL UNIT. ANIMAL UNITS SHALL BE BASED ON REASONABLE CARRYING CAPACITY AND HISTORICAL USE OF THE AREA SERVICED BY THIS WATER SOURCE.

***Source Name:** UNNAMED TRIBUTARY OF STUDHORSE CREEK

Source Type: SURFACE WATER

Point of Diversion and Means of Diversion:

<u>ID</u>	<u>Govt Lot</u>	<u>Qtr Sec</u>	<u>Sec</u>	<u>Twp</u>	<u>Rge</u>	<u>County</u>
1		S2SE	32	11N	8E	MEAGHER

Period of Diversion: JANUARY 1 TO DECEMBER 31

Diversion Means: LIVESTOCK DIRECT FROM SOURCE

Period of Use: JANUARY 1 TO DECEMBER 31

Place of Use:

<u>ID</u>	<u>Acres</u>	<u>Govt Lot</u>	<u>Qtr Sec</u>	<u>Sec</u>	<u>Twp</u>	<u>Rge</u>	<u>County</u>
1			S2SE	32	11N	8E	MEAGHER

Remarks:

THE FOLLOWING ISSUES WERE IDENTIFIED BY THE DNRC DURING ITS EXAMINATION OF THIS WATER RIGHT CLAIM.

THIS CLAIM NUMBER WAS NOT INCLUDED IN THE BASIN 41J DECREE ISSUED 12/16/2010.

A BETTER UNDERSTANDING OF YOUR CLAIMED WATER RIGHT CAN BE OBTAINED BY COMPARING YOUR RIGHT WITH OTHER CLAIMS IN THE BASIN. FOR EXAMPLE, COMPARE PRIORITY DATES, FLOW RATES, VOLUMES, OR ACRES IRRIGATED. ALSO, YOUR WATER RIGHT MAY BE SUBJECT TO WATER RIGHTS IN ADJOINING SUBBASINS OR BASINS AS WELL AS BEING SUBJECT TO OTHER RIGHTS ON YOUR SOURCE OF SUPPLY. FINALLY, YOUR WATER RIGHT MAY BE SUBJECT TO INDIAN RESERVED AND FEDERAL RESERVED WATER RIGHTS.

COMPLETE DETAILS REGARDING THE DNRC PREPARATION OF THIS INTERLOCUTORY DECREE AND RELATED MATERIALS CAN BE REVIEWED AT THE OFFICE LOCATIONS IDENTIFIED IN THE DOCUMENT ENTITLED "NOTICE OF ENTRY OF INTERLOCUTORY DECREE AND NOTICE OF AVAILABILITY."

SEE GENERAL FINDINGS OF FACT AND CONCLUSIONS OF LAW FOR FURTHER EXPLANATION OF YOUR CLAIMED WATER RIGHT. THESE FINDINGS CAN BE FOUND AS INDICATED IN THE DOCUMENT ENTITLED "NOTICE OF ENTRY OF INTERLOCUTORY DECREE AND NOTICE OF AVAILABILITY." IF YOU NEED OBJECTION FORMS, OR HAVE QUESTIONS ABOUT WATER COURT PROCEDURES OR CHANGES TO YOUR RIGHT, YOU CAN CONTACT THE WATER COURT BY CALLING 1-800-624-3270 (WITHIN MONTANA ONLY) OR 1-406-586-4364, OR BY WRITING TO P.O. BOX 1389, BOZEMAN, MT 59771-1389.

**INTERLOCUTORY DECREE
SMITH RIVER
BASIN 41J
ABSTRACT OF WATER RIGHT CLAIM**

IMPORTANT NOTICE

YOUR WATER RIGHT AS SHOWN ON THIS ABSTRACT MAY HAVE CHANGES FROM YOUR WATER RIGHT AS CLAIMED OR AMENDED. AN ASTERISK (*) HAS BEEN PLACED NEXT TO EACH ITEM CHANGED BY THE MONTANA WATER COURT OR BY THE DEPARTMENT OF NATURAL RESOURCES AND CONSERVATION (DNRC) DURING THE PREPARATION OF THIS INTERLOCUTORY DECREE. THESE CHANGES ARE AUTHORIZED BY THE MONTANA SUPREME COURT WATER RIGHT CLAIMS EXAMINATION RULES OR BY ORDER OF THE WATER COURT.

OBJECTIONS MAY BE FILED ACCORDING TO THE PROCEDURES OUTLINED IN THE DOCUMENT ENTITLED "NOTICE OF ENTRY OF INTERLOCUTORY DECREE AND NOTICE OF AVAILABILITY."

Water Right Number: 41J 30106894 STATEMENT OF CLAIM
Version: 1 -- ORIGINAL RIGHT
Status: ACTIVE

Owners: CASTLE MOUNTAIN RANCH INC
PO BOX 409
WHITE SULPHUR SPRINGS, MT 59645-0409

Priority Date: OCTOBER 31, 1903

Type of Historical Right: USE

Purpose (Use): STOCK

***Flow Rate:** A SPECIFIC FLOW RATE HAS NOT BEEN DECREED BECAUSE THIS USE CONSISTS OF STOCK DRINKING DIRECTLY FROM THE SOURCE, OR FROM A DITCH SYSTEM. THE FLOW RATE IS LIMITED TO THE MINIMUM AMOUNT HISTORICALLY NECESSARY TO SUSTAIN THIS PURPOSE.

***Volume:** THIS RIGHT INCLUDES THE AMOUNT OF WATER CONSUMPTIVELY USED FOR STOCKWATERING PURPOSES AT THE RATE OF 30 GALLONS PER DAY PER ANIMAL UNIT. ANIMAL UNITS SHALL BE BASED ON REASONABLE CARRYING CAPACITY AND HISTORICAL USE OF THE AREA SERVICED BY THIS WATER SOURCE.

Source Name: UNNAMED TRIBUTARY OF SMITH RIVER, NORTH FORK
Source Type: SURFACE WATER

Point of Diversion and Means of Diversion:

<u>ID</u>	<u>Govt Lot</u>	<u>Qtr Sec</u>	<u>Sec</u>	<u>Twp</u>	<u>Rge</u>	<u>County</u>
1			33	10N	7E	MEAGHER

Period of Diversion: JANUARY 1 TO DECEMBER 31

Diversion Means: LIVESTOCK DIRECT FROM SOURCE

Period of Use: JANUARY 1 TO DECEMBER 31

Place of Use:

<u>ID</u>	<u>Acres</u>	<u>Govt Lot</u>	<u>Qtr Sec</u>	<u>Sec</u>	<u>Twp</u>	<u>Rge</u>	<u>County</u>
1				33	10N	7E	MEAGHER

Remarks:

THE FOLLOWING ISSUES WERE IDENTIFIED BY THE DNRC DURING ITS EXAMINATION OF THIS WATER RIGHT CLAIM.

THIS CLAIM NUMBER WAS NOT INCLUDED IN THE BASIN 41J DECREE ISSUED 12/16/2010.

A BETTER UNDERSTANDING OF YOUR CLAIMED WATER RIGHT CAN BE OBTAINED BY COMPARING YOUR RIGHT WITH OTHER CLAIMS IN THE BASIN. FOR EXAMPLE, COMPARE PRIORITY DATES, FLOW RATES, VOLUMES, OR ACRES IRRIGATED. ALSO, YOUR WATER RIGHT MAY BE SUBJECT TO WATER RIGHTS IN ADJOINING SUBBASINS OR BASINS AS WELL AS BEING SUBJECT TO OTHER RIGHTS ON YOUR SOURCE OF SUPPLY. FINALLY, YOUR WATER RIGHT MAY BE SUBJECT TO INDIAN RESERVED AND FEDERAL RESERVED WATER RIGHTS.

COMPLETE DETAILS REGARDING THE DNRC PREPARATION OF THIS INTERLOCUTORY DECREE AND RELATED MATERIALS CAN BE REVIEWED AT THE OFFICE LOCATIONS IDENTIFIED IN THE DOCUMENT ENTITLED "NOTICE OF ENTRY OF INTERLOCUTORY DECREE AND NOTICE OF AVAILABILITY."

SEE GENERAL FINDINGS OF FACT AND CONCLUSIONS OF LAW FOR FURTHER EXPLANATION OF YOUR CLAIMED WATER RIGHT. THESE FINDINGS CAN BE FOUND AS INDICATED IN THE DOCUMENT ENTITLED "NOTICE OF ENTRY OF INTERLOCUTORY DECREE AND NOTICE OF AVAILABILITY." IF YOU NEED OBJECTION FORMS, OR HAVE QUESTIONS ABOUT WATER COURT PROCEDURES OR CHANGES TO YOUR RIGHT, YOU CAN CONTACT THE WATER COURT BY CALLING 1-800-624-3270 (WITHIN MONTANA ONLY) OR 1-406-586-4364, OR BY WRITING TO P.O. BOX 1389, BOZEMAN, MT 59771-1389.

**INTERLOCUTORY DECREE
SMITH RIVER
BASIN 41J
ABSTRACT OF WATER RIGHT CLAIM**

IMPORTANT NOTICE

YOUR WATER RIGHT AS SHOWN ON THIS ABSTRACT MAY HAVE CHANGES FROM YOUR WATER RIGHT AS CLAIMED OR AMENDED. AN ASTERISK (*) HAS BEEN PLACED NEXT TO EACH ITEM CHANGED BY THE MONTANA WATER COURT OR BY THE DEPARTMENT OF NATURAL RESOURCES AND CONSERVATION (DNRC) DURING THE PREPARATION OF THIS INTERLOCUTORY DECREE. THESE CHANGES ARE AUTHORIZED BY THE MONTANA SUPREME COURT WATER RIGHT CLAIMS EXAMINATION RULES OR BY ORDER OF THE WATER COURT.

OBJECTIONS MAY BE FILED ACCORDING TO THE PROCEDURES OUTLINED IN THE DOCUMENT ENTITLED "NOTICE OF ENTRY OF INTERLOCUTORY DECREE AND NOTICE OF AVAILABILITY."

Water Right Number: 41J 30106895 STATEMENT OF CLAIM
Version: 1 -- ORIGINAL RIGHT
Status: ACTIVE

Owners: CASTLE MOUNTAIN RANCH INC
PO BOX 409
WHITE SULPHUR SPRINGS, MT 59645-0409

Priority Date: NOVEMBER 5, 1908

Type of Historical Right: USE

Purpose (Use): STOCK

***Flow Rate:** A SPECIFIC FLOW RATE HAS NOT BEEN DECREED BECAUSE THIS USE CONSISTS OF STOCK DRINKING DIRECTLY FROM THE SOURCE, OR FROM A DITCH SYSTEM. THE FLOW RATE IS LIMITED TO THE MINIMUM AMOUNT HISTORICALLY NECESSARY TO SUSTAIN THIS PURPOSE.

***Volume:** THIS RIGHT INCLUDES THE AMOUNT OF WATER CONSUMPTIVELY USED FOR STOCKWATERING PURPOSES AT THE RATE OF 30 GALLONS PER DAY PER ANIMAL UNIT. ANIMAL UNITS SHALL BE BASED ON REASONABLE CARRYING CAPACITY AND HISTORICAL USE OF THE AREA SERVICED BY THIS WATER SOURCE.

Source Name: DANIELS CREEK

Source Type: SURFACE WATER

Point of Diversion and Means of Diversion:

<u>ID</u>	<u>Govt Lot</u>	<u>Qtr Sec</u>	<u>Sec</u>	<u>Twp</u>	<u>Rge</u>	<u>County</u>
1		E2NW	22	12N	7E	MEAGHER

Period of Diversion: JANUARY 1 TO DECEMBER 31

Diversion Means: LIVESTOCK DIRECT FROM SOURCE

Period of Use: JANUARY 1 TO DECEMBER 31

Place of Use:

<u>ID</u>	<u>Acres</u>	<u>Govt Lot</u>	<u>Qtr Sec</u>	<u>Sec</u>	<u>Twp</u>	<u>Rge</u>	<u>County</u>
1			E2NW	22	12N	7E	MEAGHER

Remarks:

THE FOLLOWING ISSUES WERE IDENTIFIED BY THE DNRC DURING ITS EXAMINATION OF THIS WATER RIGHT CLAIM.

THIS CLAIM NUMBER WAS NOT INCLUDED IN THE BASIN 41J DECREE ISSUED 12/16/2010.

A BETTER UNDERSTANDING OF YOUR CLAIMED WATER RIGHT CAN BE OBTAINED BY COMPARING YOUR RIGHT WITH OTHER CLAIMS IN THE BASIN. FOR EXAMPLE, COMPARE PRIORITY DATES, FLOW RATES, VOLUMES, OR ACRES IRRIGATED. ALSO, YOUR WATER RIGHT MAY BE SUBJECT TO WATER RIGHTS IN ADJOINING SUBBASINS OR BASINS AS WELL AS BEING SUBJECT TO OTHER RIGHTS ON YOUR SOURCE OF SUPPLY. FINALLY, YOUR WATER RIGHT MAY BE SUBJECT TO INDIAN RESERVED AND FEDERAL RESERVED WATER RIGHTS.

COMPLETE DETAILS REGARDING THE DNRC PREPARATION OF THIS INTERLOCUTORY DECREE AND RELATED MATERIALS CAN BE REVIEWED AT THE OFFICE LOCATIONS IDENTIFIED IN THE DOCUMENT ENTITLED "NOTICE OF ENTRY OF INTERLOCUTORY DECREE AND NOTICE OF AVAILABILITY."

SEE GENERAL FINDINGS OF FACT AND CONCLUSIONS OF LAW FOR FURTHER EXPLANATION OF YOUR CLAIMED WATER RIGHT. THESE FINDINGS CAN BE FOUND AS INDICATED IN THE DOCUMENT ENTITLED "NOTICE OF ENTRY OF INTERLOCUTORY DECREE AND NOTICE OF AVAILABILITY." IF YOU NEED OBJECTION FORMS, OR HAVE QUESTIONS ABOUT WATER COURT PROCEDURES OR CHANGES TO YOUR RIGHT, YOU CAN CONTACT THE WATER COURT BY CALLING 1-800-624-3270 (WITHIN MONTANA ONLY) OR 1-406-586-4364, OR BY WRITING TO P.O. BOX 1389, BOZEMAN, MT 59771-1389.

**INTERLOCUTORY DECREE
SMITH RIVER
BASIN 41J
ABSTRACT OF WATER RIGHT CLAIM**

IMPORTANT NOTICE

YOUR WATER RIGHT AS SHOWN ON THIS ABSTRACT MAY HAVE CHANGES FROM YOUR WATER RIGHT AS CLAIMED OR AMENDED. AN ASTERISK (*) HAS BEEN PLACED NEXT TO EACH ITEM CHANGED BY THE MONTANA WATER COURT OR BY THE DEPARTMENT OF NATURAL RESOURCES AND CONSERVATION (DNRC) DURING THE PREPARATION OF THIS INTERLOCUTORY DECREE. THESE CHANGES ARE AUTHORIZED BY THE MONTANA SUPREME COURT WATER RIGHT CLAIMS EXAMINATION RULES OR BY ORDER OF THE WATER COURT.

OBJECTIONS MAY BE FILED ACCORDING TO THE PROCEDURES OUTLINED IN THE DOCUMENT ENTITLED "NOTICE OF ENTRY OF INTERLOCUTORY DECREE AND NOTICE OF AVAILABILITY."

Water Right Number: 41J 30106896 STATEMENT OF CLAIM

Version: 1 -- ORIGINAL RIGHT

Status: ACTIVE

Owners: CASTLE MOUNTAIN RANCH INC
PO BOX 409
WHITE SULPHUR SPRINGS, MT 59645-0409

Priority Date: NOVEMBER 5, 1908

Type of Historical Right: USE

Purpose (Use): STOCK

***Flow Rate:** A SPECIFIC FLOW RATE HAS NOT BEEN DECREED BECAUSE THIS USE CONSISTS OF STOCK DRINKING DIRECTLY FROM THE SOURCE, OR FROM A DITCH SYSTEM. THE FLOW RATE IS LIMITED TO THE MINIMUM AMOUNT HISTORICALLY NECESSARY TO SUSTAIN THIS PURPOSE.

***Volume:** THIS RIGHT INCLUDES THE AMOUNT OF WATER CONSUMPTIVELY USED FOR STOCKWATERING PURPOSES AT THE RATE OF 30 GALLONS PER DAY PER ANIMAL UNIT. ANIMAL UNITS SHALL BE BASED ON REASONABLE CARRYING CAPACITY AND HISTORICAL USE OF THE AREA SERVICED BY THIS WATER SOURCE.

Source Name: UNNAMED TRIBUTARY OF DANIELS CREEK

Source Type: SURFACE WATER

Point of Diversion and Means of Diversion:

<u>ID</u>	<u>Govt Lot</u>	<u>Qtr Sec</u>	<u>Sec</u>	<u>Twp</u>	<u>Rge</u>	<u>County</u>
1		NW	22	12N	7E	MEAGHER

Period of Diversion: JANUARY 1 TO DECEMBER 31

Diversion Means: LIVESTOCK DIRECT FROM SOURCE

Period of Use: JANUARY 1 TO DECEMBER 31

Place of Use:

<u>ID</u>	<u>Acres</u>	<u>Govt Lot</u>	<u>Qtr Sec</u>	<u>Sec</u>	<u>Twp</u>	<u>Rge</u>	<u>County</u>
1			NW	22	12N	7E	MEAGHER

Remarks:

THE FOLLOWING ISSUES WERE IDENTIFIED BY THE DNRC DURING ITS EXAMINATION OF THIS WATER RIGHT CLAIM.

THIS CLAIM NUMBER WAS NOT INCLUDED IN THE BASIN 41J DECREE ISSUED 12/16/2010.

A BETTER UNDERSTANDING OF YOUR CLAIMED WATER RIGHT CAN BE OBTAINED BY COMPARING YOUR RIGHT WITH OTHER CLAIMS IN THE BASIN. FOR EXAMPLE, COMPARE PRIORITY DATES, FLOW RATES, VOLUMES, OR ACRES IRRIGATED. ALSO, YOUR WATER RIGHT MAY BE SUBJECT TO WATER RIGHTS IN ADJOINING SUBBASINS OR BASINS AS WELL AS BEING SUBJECT TO OTHER RIGHTS ON YOUR SOURCE OF SUPPLY. FINALLY, YOUR WATER RIGHT MAY BE SUBJECT TO INDIAN RESERVED AND FEDERAL RESERVED WATER RIGHTS.

COMPLETE DETAILS REGARDING THE DNRC PREPARATION OF THIS INTERLOCUTORY DECREE AND RELATED MATERIALS CAN BE REVIEWED AT THE OFFICE LOCATIONS IDENTIFIED IN THE DOCUMENT ENTITLED "NOTICE OF ENTRY OF INTERLOCUTORY DECREE AND NOTICE OF AVAILABILITY."

SEE GENERAL FINDINGS OF FACT AND CONCLUSIONS OF LAW FOR FURTHER EXPLANATION OF YOUR CLAIMED WATER RIGHT. THESE FINDINGS CAN BE FOUND AS INDICATED IN THE DOCUMENT ENTITLED "NOTICE OF ENTRY OF INTERLOCUTORY DECREE AND NOTICE OF AVAILABILITY." IF YOU NEED OBJECTION FORMS, OR HAVE QUESTIONS ABOUT WATER COURT PROCEDURES OR CHANGES TO YOUR RIGHT, YOU CAN CONTACT THE WATER COURT BY CALLING 1-800-624-3270 (WITHIN MONTANA ONLY) OR 1-406-586-4364, OR BY WRITING TO P.O. BOX 1389, BOZEMAN, MT 59771-1389.

**INTERLOCUTORY DECREE
SMITH RIVER
BASIN 41J
ABSTRACT OF WATER RIGHT CLAIM**

IMPORTANT NOTICE

YOUR WATER RIGHT AS SHOWN ON THIS ABSTRACT MAY HAVE CHANGES FROM YOUR WATER RIGHT AS CLAIMED OR AMENDED. AN ASTERISK (*) HAS BEEN PLACED NEXT TO EACH ITEM CHANGED BY THE MONTANA WATER COURT OR BY THE DEPARTMENT OF NATURAL RESOURCES AND CONSERVATION (DNRC) DURING THE PREPARATION OF THIS INTERLOCUTORY DECREE. THESE CHANGES ARE AUTHORIZED BY THE MONTANA SUPREME COURT WATER RIGHT CLAIMS EXAMINATION RULES OR BY ORDER OF THE WATER COURT.

OBJECTIONS MAY BE FILED ACCORDING TO THE PROCEDURES OUTLINED IN THE DOCUMENT ENTITLED "NOTICE OF ENTRY OF INTERLOCUTORY DECREE AND NOTICE OF AVAILABILITY."

Water Right Number: 41J 30106897 STATEMENT OF CLAIM
Version: 1 -- ORIGINAL RIGHT
Status: ACTIVE

Owners: CASTLE MOUNTAIN RANCH INC
PO BOX 409
WHITE SULPHUR SPRINGS, MT 59645-0409

Priority Date: JUNE 20, 1901

Type of Historical Right: USE

Purpose (Use): STOCK

***Flow Rate:** A SPECIFIC FLOW RATE HAS NOT BEEN DECREED BECAUSE THIS USE CONSISTS OF STOCK DRINKING DIRECTLY FROM THE SOURCE, OR FROM A DITCH SYSTEM. THE FLOW RATE IS LIMITED TO THE MINIMUM AMOUNT HISTORICALLY NECESSARY TO SUSTAIN THIS PURPOSE.

***Volume:** THIS RIGHT INCLUDES THE AMOUNT OF WATER CONSUMPTIVELY USED FOR STOCKWATERING PURPOSES AT THE RATE OF 30 GALLONS PER DAY PER ANIMAL UNIT. ANIMAL UNITS SHALL BE BASED ON REASONABLE CARRYING CAPACITY AND HISTORICAL USE OF THE AREA SERVICED BY THIS WATER SOURCE.

Source Name: UNNAMED TRIBUTARY OF SHEEP CREEK
Source Type: SURFACE WATER

Point of Diversion and Means of Diversion:

<u>ID</u>	<u>Govt Lot</u>	<u>Qtr Sec</u>	<u>Sec</u>	<u>Twp</u>	<u>Rge</u>	<u>County</u>
1		NENW	29	12N	7E	MEAGHER

Period of Diversion: JANUARY 1 TO DECEMBER 31

Diversion Means: LIVESTOCK DIRECT FROM SOURCE

Period of Use: JANUARY 1 TO DECEMBER 31

Place of Use:

<u>ID</u>	<u>Acres</u>	<u>Govt Lot</u>	<u>Qtr Sec</u>	<u>Sec</u>	<u>Twp</u>	<u>Rge</u>	<u>County</u>
1			NENW	29	12N	7E	MEAGHER

Remarks:

THE FOLLOWING ISSUES WERE IDENTIFIED BY THE DNRC DURING ITS EXAMINATION OF THIS WATER RIGHT CLAIM.

THIS CLAIM NUMBER WAS NOT INCLUDED IN THE BASIN 41J DECREE ISSUED 12/16/2010.

A BETTER UNDERSTANDING OF YOUR CLAIMED WATER RIGHT CAN BE OBTAINED BY COMPARING YOUR RIGHT WITH OTHER CLAIMS IN THE BASIN. FOR EXAMPLE, COMPARE PRIORITY DATES, FLOW RATES, VOLUMES, OR ACRES IRRIGATED. ALSO, YOUR WATER RIGHT MAY BE SUBJECT TO WATER RIGHTS IN ADJOINING SUBBASINS OR BASINS AS WELL AS BEING SUBJECT TO OTHER RIGHTS ON YOUR SOURCE OF SUPPLY. FINALLY, YOUR WATER RIGHT MAY BE SUBJECT TO INDIAN RESERVED AND FEDERAL RESERVED WATER RIGHTS.

COMPLETE DETAILS REGARDING THE DNRC PREPARATION OF THIS INTERLOCUTORY DECREE AND RELATED MATERIALS CAN BE REVIEWED AT THE OFFICE LOCATIONS IDENTIFIED IN THE DOCUMENT ENTITLED "NOTICE OF ENTRY OF INTERLOCUTORY DECREE AND NOTICE OF AVAILABILITY."

SEE GENERAL FINDINGS OF FACT AND CONCLUSIONS OF LAW FOR FURTHER EXPLANATION OF YOUR CLAIMED WATER RIGHT. THESE FINDINGS CAN BE FOUND AS INDICATED IN THE DOCUMENT ENTITLED "NOTICE OF ENTRY OF INTERLOCUTORY DECREE AND NOTICE OF AVAILABILITY." IF YOU NEED OBJECTION FORMS, OR HAVE QUESTIONS ABOUT WATER COURT PROCEDURES OR CHANGES TO YOUR RIGHT, YOU CAN CONTACT THE WATER COURT BY CALLING 1-800-624-3270 (WITHIN MONTANA ONLY) OR 1-406-586-4364, OR BY WRITING TO P.O. BOX 1389, BOZEMAN, MT 59771-1389.

**INTERLOCUTORY DECREE
SMITH RIVER
BASIN 41J
ABSTRACT OF WATER RIGHT CLAIM**

IMPORTANT NOTICE

YOUR WATER RIGHT AS SHOWN ON THIS ABSTRACT MAY HAVE CHANGES FROM YOUR WATER RIGHT AS CLAIMED OR AMENDED. AN ASTERISK (*) HAS BEEN PLACED NEXT TO EACH ITEM CHANGED BY THE MONTANA WATER COURT OR BY THE DEPARTMENT OF NATURAL RESOURCES AND CONSERVATION (DNRC) DURING THE PREPARATION OF THIS INTERLOCUTORY DECREE. THESE CHANGES ARE AUTHORIZED BY THE MONTANA SUPREME COURT WATER RIGHT CLAIMS EXAMINATION RULES OR BY ORDER OF THE WATER COURT.

OBJECTIONS MAY BE FILED ACCORDING TO THE PROCEDURES OUTLINED IN THE DOCUMENT ENTITLED "NOTICE OF ENTRY OF INTERLOCUTORY DECREE AND NOTICE OF AVAILABILITY."

Water Right Number: 41J 30106898 STATEMENT OF CLAIM
Version: 1 -- ORIGINAL RIGHT
Status: ACTIVE

Owners: CASTLE MOUNTAIN RANCH INC
PO BOX 409
WHITE SULPHUR SPRINGS, MT 59645-0409

Priority Date: APRIL 22, 1916

Type of Historical Right: USE

Purpose (Use): STOCK

***Flow Rate:** A SPECIFIC FLOW RATE HAS NOT BEEN DECREED BECAUSE THIS USE CONSISTS OF STOCK DRINKING DIRECTLY FROM THE SOURCE, OR FROM A DITCH SYSTEM. THE FLOW RATE IS LIMITED TO THE MINIMUM AMOUNT HISTORICALLY NECESSARY TO SUSTAIN THIS PURPOSE.

***Volume:** THIS RIGHT INCLUDES THE AMOUNT OF WATER CONSUMPTIVELY USED FOR STOCKWATERING PURPOSES AT THE RATE OF 30 GALLONS PER DAY PER ANIMAL UNIT. ANIMAL UNITS SHALL BE BASED ON REASONABLE CARRYING CAPACITY AND HISTORICAL USE OF THE AREA SERVICED BY THIS WATER SOURCE.

Source Name: UNNAMED TRIBUTARY OF SHEEP CREEK
Source Type: SURFACE WATER

Point of Diversion and Means of Diversion:

<u>ID</u>	<u>Govt Lot</u>	<u>Qtr Sec</u>	<u>Sec</u>	<u>Twp</u>	<u>Rge</u>	<u>County</u>
1		N2NE	29	12N	7E	MEAGHER

Period of Diversion: JANUARY 1 TO DECEMBER 31

Diversion Means: LIVESTOCK DIRECT FROM SOURCE

Period of Use: JANUARY 1 TO DECEMBER 31

Place of Use:

<u>ID</u>	<u>Acres</u>	<u>Govt Lot</u>	<u>Qtr Sec</u>	<u>Sec</u>	<u>Twp</u>	<u>Rge</u>	<u>County</u>
1			N2NE	29	12N	7E	MEAGHER

Remarks:

THE FOLLOWING ISSUES WERE IDENTIFIED BY THE DNRC DURING ITS EXAMINATION OF THIS WATER RIGHT CLAIM.

THIS CLAIM NUMBER WAS NOT INCLUDED IN THE BASIN 41J DECREE ISSUED 12/16/2010.

A BETTER UNDERSTANDING OF YOUR CLAIMED WATER RIGHT CAN BE OBTAINED BY COMPARING YOUR RIGHT WITH OTHER CLAIMS IN THE BASIN. FOR EXAMPLE, COMPARE PRIORITY DATES, FLOW RATES, VOLUMES, OR ACRES IRRIGATED. ALSO, YOUR WATER RIGHT MAY BE SUBJECT TO WATER RIGHTS IN ADJOINING SUBBASINS OR BASINS AS WELL AS BEING SUBJECT TO OTHER RIGHTS ON YOUR SOURCE OF SUPPLY. FINALLY, YOUR WATER RIGHT MAY BE SUBJECT TO INDIAN RESERVED AND FEDERAL RESERVED WATER RIGHTS.

COMPLETE DETAILS REGARDING THE DNRC PREPARATION OF THIS INTERLOCUTORY DECREE AND RELATED MATERIALS CAN BE REVIEWED AT THE OFFICE LOCATIONS IDENTIFIED IN THE DOCUMENT ENTITLED "NOTICE OF ENTRY OF INTERLOCUTORY DECREE AND NOTICE OF AVAILABILITY."

SEE GENERAL FINDINGS OF FACT AND CONCLUSIONS OF LAW FOR FURTHER EXPLANATION OF YOUR CLAIMED WATER RIGHT. THESE FINDINGS CAN BE FOUND AS INDICATED IN THE DOCUMENT ENTITLED "NOTICE OF ENTRY OF INTERLOCUTORY DECREE AND NOTICE OF AVAILABILITY." IF YOU NEED OBJECTION FORMS, OR HAVE QUESTIONS ABOUT WATER COURT PROCEDURES OR CHANGES TO YOUR RIGHT, YOU CAN CONTACT THE WATER COURT BY CALLING 1-800-624-3270 (WITHIN MONTANA ONLY) OR 1-406-586-4364, OR BY WRITING TO P.O. BOX 1389, BOZEMAN, MT 59771-1389.

**INTERLOCUTORY DECREE
SMITH RIVER
BASIN 41J
ABSTRACT OF WATER RIGHT CLAIM**

IMPORTANT NOTICE

YOUR WATER RIGHT AS SHOWN ON THIS ABSTRACT MAY HAVE CHANGES FROM YOUR WATER RIGHT AS CLAIMED OR AMENDED. AN ASTERISK (*) HAS BEEN PLACED NEXT TO EACH ITEM CHANGED BY THE MONTANA WATER COURT OR BY THE DEPARTMENT OF NATURAL RESOURCES AND CONSERVATION (DNRC) DURING THE PREPARATION OF THIS INTERLOCUTORY DECREE. THESE CHANGES ARE AUTHORIZED BY THE MONTANA SUPREME COURT WATER RIGHT CLAIMS EXAMINATION RULES OR BY ORDER OF THE WATER COURT.

OBJECTIONS MAY BE FILED ACCORDING TO THE PROCEDURES OUTLINED IN THE DOCUMENT ENTITLED "NOTICE OF ENTRY OF INTERLOCUTORY DECREE AND NOTICE OF AVAILABILITY."

Water Right Number: 41J 30107615 STATEMENT OF CLAIM
Version: 1 -- ORIGINAL RIGHT
Status: ACTIVE

Owners: CASTLE MOUNTAIN RANCH INC
PO BOX 409
WHITE SULPHUR SPRINGS, MT 59645-0409

Priority Date: DECEMBER 30, 1905

Type of Historical Right: USE

Purpose (Use): STOCK

Flow Rate: 35.00 GPM

***Volume:** THIS RIGHT INCLUDES THE AMOUNT OF WATER CONSUMPTIVELY USED FOR STOCKWATERING PURPOSES AT THE RATE OF 30 GALLONS PER DAY PER ANIMAL UNIT. ANIMAL UNITS SHALL BE BASED ON REASONABLE CARRYING CAPACITY AND HISTORICAL USE OF THE AREA SERVICED BY THIS WATER SOURCE.

Source Name: SPRING, UNNAMED TRIBUTARY OF SHEEP CREEK

Source Type: GROUNDWATER

***Point of Diversion and Means of Diversion:**

<u>ID</u>	<u>Govt Lot</u>	<u>Qtr Sec</u>	<u>Sec</u>	<u>Twp</u>	<u>Rge</u>	<u>County</u>
1	1	NENWNW	19	12N	7E	MEAGHER

Period of Diversion: JANUARY 1 TO DECEMBER 31

Diversion Means: DEVELOPED SPRING

Period of Use: JANUARY 1 TO DECEMBER 31

***Place of Use:**

<u>ID</u>	<u>Acres</u>	<u>Govt Lot</u>	<u>Qtr Sec</u>	<u>Sec</u>	<u>Twp</u>	<u>Rge</u>	<u>County</u>
1		1	NENWNW	19	12N	7E	MEAGHER

Remarks:

THE FOLLOWING ISSUES WERE IDENTIFIED BY THE DNRC DURING ITS EXAMINATION OF THIS WATER RIGHT CLAIM.

THIS CLAIM NUMBER WAS NOT INCLUDED IN THE BASIN 41J DECREE ISSUED 12/16/2010.

A BETTER UNDERSTANDING OF YOUR CLAIMED WATER RIGHT CAN BE OBTAINED BY COMPARING YOUR RIGHT WITH OTHER CLAIMS IN THE BASIN. FOR EXAMPLE, COMPARE PRIORITY DATES, FLOW RATES, VOLUMES, OR ACRES IRRIGATED. ALSO, YOUR WATER RIGHT MAY BE SUBJECT TO WATER RIGHTS IN ADJOINING SUBBASINS OR BASINS AS WELL AS BEING SUBJECT TO OTHER RIGHTS ON YOUR SOURCE OF SUPPLY. FINALLY, YOUR WATER RIGHT MAY BE SUBJECT TO INDIAN RESERVED AND FEDERAL RESERVED WATER RIGHTS.

COMPLETE DETAILS REGARDING THE DNRC PREPARATION OF THIS INTERLOCUTORY DECREE AND RELATED MATERIALS CAN BE REVIEWED AT THE OFFICE LOCATIONS IDENTIFIED IN THE DOCUMENT ENTITLED "NOTICE OF ENTRY OF INTERLOCUTORY DECREE AND NOTICE OF AVAILABILITY."

SEE GENERAL FINDINGS OF FACT AND CONCLUSIONS OF LAW FOR FURTHER EXPLANATION OF YOUR CLAIMED WATER RIGHT. THESE FINDINGS CAN BE FOUND AS INDICATED IN THE DOCUMENT ENTITLED "NOTICE OF ENTRY OF INTERLOCUTORY DECREE AND NOTICE OF AVAILABILITY." IF YOU NEED OBJECTION FORMS, OR HAVE QUESTIONS ABOUT WATER COURT PROCEDURES OR CHANGES TO YOUR RIGHT, YOU CAN CONTACT THE WATER COURT BY CALLING 1-800-624-3270 (WITHIN MONTANA ONLY) OR 1-406-586-4364, OR BY WRITING TO P.O. BOX 1389, BOZEMAN, MT 59771-1389.

**INTERLOCUTORY DECREE
SMITH RIVER
BASIN 41J
ABSTRACT OF WATER RIGHT CLAIM**

IMPORTANT NOTICE

YOUR WATER RIGHT AS SHOWN ON THIS ABSTRACT MAY HAVE CHANGES FROM YOUR WATER RIGHT AS CLAIMED OR AMENDED. AN ASTERISK (*) HAS BEEN PLACED NEXT TO EACH ITEM CHANGED BY THE MONTANA WATER COURT OR BY THE DEPARTMENT OF NATURAL RESOURCES AND CONSERVATION (DNRC) DURING THE PREPARATION OF THIS INTERLOCUTORY DECREE. THESE CHANGES ARE AUTHORIZED BY THE MONTANA SUPREME COURT WATER RIGHT CLAIMS EXAMINATION RULES OR BY ORDER OF THE WATER COURT.

OBJECTIONS MAY BE FILED ACCORDING TO THE PROCEDURES OUTLINED IN THE DOCUMENT ENTITLED "NOTICE OF ENTRY OF INTERLOCUTORY DECREE AND NOTICE OF AVAILABILITY."

Water Right Number: 41J 30107616 STATEMENT OF CLAIM
Version: 1 -- ORIGINAL RIGHT
Status: ACTIVE

Owners: CASTLE MOUNTAIN RANCH INC
PO BOX 409
WHITE SULPHUR SPRINGS, MT 59645-0409

Priority Date: DECEMBER 30, 1905

Type of Historical Right: USE

Purpose (Use): STOCK

Flow Rate: 35.00 GPM

***Volume:** THIS RIGHT INCLUDES THE AMOUNT OF WATER CONSUMPTIVELY USED FOR STOCKWATERING PURPOSES AT THE RATE OF 30 GALLONS PER DAY PER ANIMAL UNIT. ANIMAL UNITS SHALL BE BASED ON REASONABLE CARRYING CAPACITY AND HISTORICAL USE OF THE AREA SERVICED BY THIS WATER SOURCE.

Source Name: SPRING, UNNAMED TRIBUTARY OF SHEEP CREEK

Source Type: GROUNDWATER

Point of Diversion and Means of Diversion:

<u>ID</u>	<u>Govt Lot</u>	<u>Qtr Sec</u>	<u>Sec</u>	<u>Twp</u>	<u>Rge</u>	<u>County</u>
1		NENWNE	19	12N	7E	MEAGHER

Period of Diversion: JANUARY 1 TO DECEMBER 31

Diversion Means: DEVELOPED SPRING

Period of Use: JANUARY 1 TO DECEMBER 31

Place of Use:

<u>ID</u>	<u>Acres</u>	<u>Govt Lot</u>	<u>Qtr Sec</u>	<u>Sec</u>	<u>Twp</u>	<u>Rge</u>	<u>County</u>
1			NENWNE	19	12N	7E	MEAGHER

Remarks:

THE FOLLOWING ISSUES WERE IDENTIFIED BY THE DNRC DURING ITS EXAMINATION OF THIS WATER RIGHT CLAIM.

THIS CLAIM NUMBER WAS NOT INCLUDED IN THE BASIN 41J DECREE ISSUED 12/16/2010.

A BETTER UNDERSTANDING OF YOUR CLAIMED WATER RIGHT CAN BE OBTAINED BY COMPARING YOUR RIGHT WITH OTHER CLAIMS IN THE BASIN. FOR EXAMPLE, COMPARE PRIORITY DATES, FLOW RATES, VOLUMES, OR ACRES IRRIGATED. ALSO, YOUR WATER RIGHT MAY BE SUBJECT TO WATER RIGHTS IN ADJOINING SUBBASINS OR BASINS AS WELL AS BEING SUBJECT TO OTHER RIGHTS ON YOUR SOURCE OF SUPPLY. FINALLY, YOUR WATER RIGHT MAY BE SUBJECT TO INDIAN RESERVED AND FEDERAL RESERVED WATER RIGHTS.

COMPLETE DETAILS REGARDING THE DNRC PREPARATION OF THIS INTERLOCUTORY DECREE AND RELATED MATERIALS CAN BE REVIEWED AT THE OFFICE LOCATIONS IDENTIFIED IN THE DOCUMENT ENTITLED "NOTICE OF ENTRY OF INTERLOCUTORY DECREE AND NOTICE OF AVAILABILITY."

SEE GENERAL FINDINGS OF FACT AND CONCLUSIONS OF LAW FOR FURTHER EXPLANATION OF YOUR CLAIMED WATER RIGHT. THESE FINDINGS CAN BE FOUND AS INDICATED IN THE DOCUMENT ENTITLED "NOTICE OF ENTRY OF INTERLOCUTORY DECREE AND NOTICE OF AVAILABILITY." IF YOU NEED OBJECTION FORMS, OR HAVE QUESTIONS ABOUT WATER COURT PROCEDURES OR CHANGES TO YOUR RIGHT, YOU CAN CONTACT THE WATER COURT BY CALLING 1-800-624-3270 (WITHIN MONTANA ONLY) OR 1-406-586-4364, OR BY WRITING TO P.O. BOX 1389, BOZEMAN, MT 59771-1389.

**INTERLOCUTORY DECREE
SMITH RIVER
BASIN 41J
ABSTRACT OF WATER RIGHT CLAIM**

IMPORTANT NOTICE

YOUR WATER RIGHT AS SHOWN ON THIS ABSTRACT MAY HAVE CHANGES FROM YOUR WATER RIGHT AS CLAIMED OR AMENDED. AN ASTERISK (*) HAS BEEN PLACED NEXT TO EACH ITEM CHANGED BY THE MONTANA WATER COURT OR BY THE DEPARTMENT OF NATURAL RESOURCES AND CONSERVATION (DNRC) DURING THE PREPARATION OF THIS INTERLOCUTORY DECREE. THESE CHANGES ARE AUTHORIZED BY THE MONTANA SUPREME COURT WATER RIGHT CLAIMS EXAMINATION RULES OR BY ORDER OF THE WATER COURT.

OBJECTIONS MAY BE FILED ACCORDING TO THE PROCEDURES OUTLINED IN THE DOCUMENT ENTITLED "NOTICE OF ENTRY OF INTERLOCUTORY DECREE AND NOTICE OF AVAILABILITY."

Water Right Number: 41J 30107617 STATEMENT OF CLAIM
Version: 1 -- ORIGINAL RIGHT
Status: ACTIVE

Owners: CASTLE MOUNTAIN RANCH INC
PO BOX 409
WHITE SULPHUR SPRINGS, MT 59645-0409

Priority Date: DECEMBER 30, 1905

Type of Historical Right: USE

Purpose (Use): STOCK

Flow Rate: 35.00 GPM

***Volume:** THIS RIGHT INCLUDES THE AMOUNT OF WATER CONSUMPTIVELY USED FOR STOCKWATERING PURPOSES AT THE RATE OF 30 GALLONS PER DAY PER ANIMAL UNIT. ANIMAL UNITS SHALL BE BASED ON REASONABLE CARRYING CAPACITY AND HISTORICAL USE OF THE AREA SERVICED BY THIS WATER SOURCE.

Source Name: SPRING, UNNAMED TRIBUTARY OF SHEEP CREEK

Source Type: GROUNDWATER

Point of Diversion and Means of Diversion:

<u>ID</u>	<u>Govt Lot</u>	<u>Qtr Sec</u>	<u>Sec</u>	<u>Twp</u>	<u>Rge</u>	<u>County</u>
1		NENENE	19	12N	7E	MEAGHER

Period of Diversion: JANUARY 1 TO DECEMBER 31

Diversion Means: DEVELOPED SPRING

Period of Use: JANUARY 1 TO DECEMBER 31

Place of Use:

<u>ID</u>	<u>Acres</u>	<u>Govt Lot</u>	<u>Qtr Sec</u>	<u>Sec</u>	<u>Twp</u>	<u>Rge</u>	<u>County</u>
1			NENENE	19	12N	7E	MEAGHER

Remarks:

THE FOLLOWING ISSUES WERE IDENTIFIED BY THE DNRC DURING ITS EXAMINATION OF THIS WATER RIGHT CLAIM.

CLAIM NOS. 41J 30105347 AND 41J 30107617 MAY BE REDUNDANT CLAIMS ON THE SAME HISTORIC APPROPRIATION OF WATER. IT APPEARS ONLY ONE WATER RIGHT IS INVOLVED.

THIS CLAIM NUMBER WAS NOT INCLUDED IN THE BASIN 41J DECREE ISSUED 12/16/2010.

A BETTER UNDERSTANDING OF YOUR CLAIMED WATER RIGHT CAN BE OBTAINED BY COMPARING YOUR RIGHT WITH OTHER CLAIMS IN THE BASIN. FOR EXAMPLE, COMPARE PRIORITY DATES, FLOW RATES, VOLUMES, OR ACRES IRRIGATED. ALSO, YOUR WATER RIGHT MAY BE SUBJECT TO WATER RIGHTS IN ADJOINING SUBBASINS OR BASINS AS WELL AS BEING SUBJECT TO OTHER RIGHTS ON YOUR SOURCE OF SUPPLY. FINALLY, YOUR WATER RIGHT MAY BE SUBJECT TO INDIAN RESERVED AND FEDERAL RESERVED WATER RIGHTS.

COMPLETE DETAILS REGARDING THE DNRC PREPARATION OF THIS INTERLOCUTORY DECREE AND RELATED MATERIALS CAN BE REVIEWED AT THE OFFICE LOCATIONS IDENTIFIED IN THE DOCUMENT ENTITLED "NOTICE OF ENTRY OF INTERLOCUTORY DECREE AND NOTICE OF AVAILABILITY."

SEE GENERAL FINDINGS OF FACT AND CONCLUSIONS OF LAW FOR FURTHER EXPLANATION OF YOUR CLAIMED WATER RIGHT. THESE FINDINGS CAN BE FOUND AS INDICATED IN THE DOCUMENT ENTITLED "NOTICE OF ENTRY OF INTERLOCUTORY DECREE AND NOTICE OF AVAILABILITY." IF YOU NEED OBJECTION FORMS, OR HAVE QUESTIONS ABOUT WATER COURT PROCEDURES OR CHANGES TO YOUR RIGHT, YOU CAN CONTACT THE WATER COURT BY CALLING 1-800-624-3270 (WITHIN MONTANA ONLY) OR 1-406-586-4364, OR BY WRITING TO P.O. BOX 1389, BOZEMAN, MT 59771-1389.

**INTERLOCUTORY DECREE
SMITH RIVER
BASIN 41J
ABSTRACT OF WATER RIGHT CLAIM**

IMPORTANT NOTICE

YOUR WATER RIGHT AS SHOWN ON THIS ABSTRACT MAY HAVE CHANGES FROM YOUR WATER RIGHT AS CLAIMED OR AMENDED. AN ASTERISK (*) HAS BEEN PLACED NEXT TO EACH ITEM CHANGED BY THE MONTANA WATER COURT OR BY THE DEPARTMENT OF NATURAL RESOURCES AND CONSERVATION (DNRC) DURING THE PREPARATION OF THIS INTERLOCUTORY DECREE. THESE CHANGES ARE AUTHORIZED BY THE MONTANA SUPREME COURT WATER RIGHT CLAIMS EXAMINATION RULES OR BY ORDER OF THE WATER COURT.

OBJECTIONS MAY BE FILED ACCORDING TO THE PROCEDURES OUTLINED IN THE DOCUMENT ENTITLED "NOTICE OF ENTRY OF INTERLOCUTORY DECREE AND NOTICE OF AVAILABILITY."

Water Right Number: 41J 30107619 STATEMENT OF CLAIM
Version: 1 -- ORIGINAL RIGHT
Status: ACTIVE

Owners: CASTLE MOUNTAIN RANCH INC
PO BOX 409
WHITE SULPHUR SPRINGS, MT 59645-0409

Priority Date: DECEMBER 30, 1905

Type of Historical Right: USE

Purpose (Use): STOCK

Flow Rate: 35.00 GPM

***Volume:** THIS RIGHT INCLUDES THE AMOUNT OF WATER CONSUMPTIVELY USED FOR STOCKWATERING PURPOSES AT THE RATE OF 30 GALLONS PER DAY PER ANIMAL UNIT. ANIMAL UNITS SHALL BE BASED ON REASONABLE CARRYING CAPACITY AND HISTORICAL USE OF THE AREA SERVICED BY THIS WATER SOURCE.

Source Name: SPRING, UNNAMED TRIBUTARY OF SHEEP CREEK

Source Type: GROUNDWATER

***Point of Diversion and Means of Diversion:**

<u>ID</u>	<u>Govt Lot</u>	<u>Qtr Sec</u>	<u>Sec</u>	<u>Twp</u>	<u>Rge</u>	<u>County</u>
1	2	NESWNW	19	12N	7E	MEAGHER

Period of Diversion: JANUARY 1 TO DECEMBER 31

Diversion Means: DEVELOPED SPRING

Period of Use: JANUARY 1 TO DECEMBER 31

***Place of Use:**

<u>ID</u>	<u>Acres</u>	<u>Govt Lot</u>	<u>Qtr Sec</u>	<u>Sec</u>	<u>Twp</u>	<u>Rge</u>	<u>County</u>
1		2	NESWNW	19	12N	7E	MEAGHER

Remarks:

THE FOLLOWING ISSUES WERE IDENTIFIED BY THE DNRC DURING ITS EXAMINATION OF THIS WATER RIGHT CLAIM.

THIS CLAIM NUMBER WAS NOT INCLUDED IN THE BASIN 41J DECREE ISSUED 12/16/2010.

A BETTER UNDERSTANDING OF YOUR CLAIMED WATER RIGHT CAN BE OBTAINED BY COMPARING YOUR RIGHT WITH OTHER CLAIMS IN THE BASIN. FOR EXAMPLE, COMPARE PRIORITY DATES, FLOW RATES, VOLUMES, OR ACRES IRRIGATED. ALSO, YOUR WATER RIGHT MAY BE SUBJECT TO WATER RIGHTS IN ADJOINING SUBBASINS OR BASINS AS WELL AS BEING SUBJECT TO OTHER RIGHTS ON YOUR SOURCE OF SUPPLY. FINALLY, YOUR WATER RIGHT MAY BE SUBJECT TO INDIAN RESERVED AND FEDERAL RESERVED WATER RIGHTS.

COMPLETE DETAILS REGARDING THE DNRC PREPARATION OF THIS INTERLOCUTORY DECREE AND RELATED MATERIALS CAN BE REVIEWED AT THE OFFICE LOCATIONS IDENTIFIED IN THE DOCUMENT ENTITLED "NOTICE OF ENTRY OF INTERLOCUTORY DECREE AND NOTICE OF AVAILABILITY."

SEE GENERAL FINDINGS OF FACT AND CONCLUSIONS OF LAW FOR FURTHER EXPLANATION OF YOUR CLAIMED WATER RIGHT. THESE FINDINGS CAN BE FOUND AS INDICATED IN THE DOCUMENT ENTITLED "NOTICE OF ENTRY OF INTERLOCUTORY DECREE AND NOTICE OF AVAILABILITY." IF YOU NEED OBJECTION FORMS, OR HAVE QUESTIONS ABOUT WATER COURT PROCEDURES OR CHANGES TO YOUR RIGHT, YOU CAN CONTACT THE WATER COURT BY CALLING 1-800-624-3270 (WITHIN MONTANA ONLY) OR 1-406-586-4364, OR BY WRITING TO P.O. BOX 1389, BOZEMAN, MT 59771-1389.

**INTERLOCUTORY DECREE
SMITH RIVER
BASIN 41J
ABSTRACT OF WATER RIGHT CLAIM**

IMPORTANT NOTICE

YOUR WATER RIGHT AS SHOWN ON THIS ABSTRACT MAY HAVE CHANGES FROM YOUR WATER RIGHT AS CLAIMED OR AMENDED. AN ASTERISK (*) HAS BEEN PLACED NEXT TO EACH ITEM CHANGED BY THE MONTANA WATER COURT OR BY THE DEPARTMENT OF NATURAL RESOURCES AND CONSERVATION (DNRC) DURING THE PREPARATION OF THIS INTERLOCUTORY DECREE. THESE CHANGES ARE AUTHORIZED BY THE MONTANA SUPREME COURT WATER RIGHT CLAIMS EXAMINATION RULES OR BY ORDER OF THE WATER COURT.

OBJECTIONS MAY BE FILED ACCORDING TO THE PROCEDURES OUTLINED IN THE DOCUMENT ENTITLED "NOTICE OF ENTRY OF INTERLOCUTORY DECREE AND NOTICE OF AVAILABILITY."

Water Right Number: 41J 30107622 STATEMENT OF CLAIM
Version: 1 -- ORIGINAL RIGHT
Status: ACTIVE

Owners: CASTLE MOUNTAIN RANCH INC
PO BOX 409
WHITE SULPHUR SPRINGS, MT 59645-0409

Priority Date: MARCH 14, 1904

Type of Historical Right: USE

Purpose (Use): STOCK

Flow Rate: 35.00 GPM

***Volume:** THIS RIGHT INCLUDES THE AMOUNT OF WATER CONSUMPTIVELY USED FOR STOCKWATERING PURPOSES AT THE RATE OF 30 GALLONS PER DAY PER ANIMAL UNIT. ANIMAL UNITS SHALL BE BASED ON REASONABLE CARRYING CAPACITY AND HISTORICAL USE OF THE AREA SERVICED BY THIS WATER SOURCE.

Source Name: SPRING, UNNAMED TRIBUTARY OF SHEEP CREEK

Source Type: GROUNDWATER

Point of Diversion and Means of Diversion:

<u>ID</u>	<u>Govt Lot</u>	<u>Qtr Sec</u>	<u>Sec</u>	<u>Twp</u>	<u>Rge</u>	<u>County</u>
1		NWSESE	19	12N	7E	MEAGHER

Period of Diversion: JANUARY 1 TO DECEMBER 31

Diversion Means: DEVELOPED SPRING

Period of Use: JANUARY 1 TO DECEMBER 31

Place of Use:

<u>ID</u>	<u>Acres</u>	<u>Govt Lot</u>	<u>Qtr Sec</u>	<u>Sec</u>	<u>Twp</u>	<u>Rge</u>	<u>County</u>
1			NWSESE	19	12N	7E	MEAGHER

Remarks:

THE FOLLOWING ISSUES WERE IDENTIFIED BY THE DNRC DURING ITS EXAMINATION OF THIS WATER RIGHT CLAIM.

THIS CLAIM NUMBER WAS NOT INCLUDED IN THE BASIN 41J DECREE ISSUED 12/16/2010.

A BETTER UNDERSTANDING OF YOUR CLAIMED WATER RIGHT CAN BE OBTAINED BY COMPARING YOUR RIGHT WITH OTHER CLAIMS IN THE BASIN. FOR EXAMPLE, COMPARE PRIORITY DATES, FLOW RATES, VOLUMES, OR ACRES IRRIGATED. ALSO, YOUR WATER RIGHT MAY BE SUBJECT TO WATER RIGHTS IN ADJOINING SUBBASINS OR BASINS AS WELL AS BEING SUBJECT TO OTHER RIGHTS ON YOUR SOURCE OF SUPPLY. FINALLY, YOUR WATER RIGHT MAY BE SUBJECT TO INDIAN RESERVED AND FEDERAL RESERVED WATER RIGHTS.

COMPLETE DETAILS REGARDING THE DNRC PREPARATION OF THIS INTERLOCUTORY DECREE AND RELATED MATERIALS CAN BE REVIEWED AT THE OFFICE LOCATIONS IDENTIFIED IN THE DOCUMENT ENTITLED "NOTICE OF ENTRY OF INTERLOCUTORY DECREE AND NOTICE OF AVAILABILITY."

SEE GENERAL FINDINGS OF FACT AND CONCLUSIONS OF LAW FOR FURTHER EXPLANATION OF YOUR CLAIMED WATER RIGHT. THESE FINDINGS CAN BE FOUND AS INDICATED IN THE DOCUMENT ENTITLED "NOTICE OF ENTRY OF INTERLOCUTORY DECREE AND NOTICE OF AVAILABILITY." IF YOU NEED OBJECTION FORMS, OR HAVE QUESTIONS ABOUT WATER COURT PROCEDURES OR CHANGES TO YOUR RIGHT, YOU CAN CONTACT THE WATER COURT BY CALLING 1-800-624-3270 (WITHIN MONTANA ONLY) OR 1-406-586-4364, OR BY WRITING TO P.O. BOX 1389, BOZEMAN, MT 59771-1389.

**INTERLOCUTORY DECREE
SMITH RIVER
BASIN 41J
ABSTRACT OF WATER RIGHT CLAIM**

IMPORTANT NOTICE

YOUR WATER RIGHT AS SHOWN ON THIS ABSTRACT MAY HAVE CHANGES FROM YOUR WATER RIGHT AS CLAIMED OR AMENDED. AN ASTERISK (*) HAS BEEN PLACED NEXT TO EACH ITEM CHANGED BY THE MONTANA WATER COURT OR BY THE DEPARTMENT OF NATURAL RESOURCES AND CONSERVATION (DNRC) DURING THE PREPARATION OF THIS INTERLOCUTORY DECREE. THESE CHANGES ARE AUTHORIZED BY THE MONTANA SUPREME COURT WATER RIGHT CLAIMS EXAMINATION RULES OR BY ORDER OF THE WATER COURT.

OBJECTIONS MAY BE FILED ACCORDING TO THE PROCEDURES OUTLINED IN THE DOCUMENT ENTITLED "NOTICE OF ENTRY OF INTERLOCUTORY DECREE AND NOTICE OF AVAILABILITY."

Water Right Number: 41J 30107650 STATEMENT OF CLAIM
Version: 1 -- ORIGINAL RIGHT
Status: ACTIVE

Owners: CASTLE MOUNTAIN RANCH INC
PO BOX 409
WHITE SULPHUR SPRINGS, MT 59645-0409

Priority Date: DECEMBER 30, 1905

Type of Historical Right: USE

Purpose (Use): STOCK

Flow Rate: 35.00 GPM

***Volume:** THIS RIGHT INCLUDES THE AMOUNT OF WATER CONSUMPTIVELY USED FOR STOCKWATERING PURPOSES AT THE RATE OF 30 GALLONS PER DAY PER ANIMAL UNIT. ANIMAL UNITS SHALL BE BASED ON REASONABLE CARRYING CAPACITY AND HISTORICAL USE OF THE AREA SERVICED BY THIS WATER SOURCE.

Source Name: SPRING, UNNAMED TRIBUTARY OF SHEEP CREEK

Source Type: GROUNDWATER

Point of Diversion and Means of Diversion:

<u>ID</u>	<u>Govt Lot</u>	<u>Qtr Sec</u>	<u>Sec</u>	<u>Twp</u>	<u>Rge</u>	<u>County</u>
1		NESENE	19	12N	7E	MEAGHER

Period of Diversion: JANUARY 1 TO DECEMBER 31

Diversion Means: DEVELOPED SPRING

Period of Use: JANUARY 1 TO DECEMBER 31

Place of Use:

<u>ID</u>	<u>Acres</u>	<u>Govt Lot</u>	<u>Qtr Sec</u>	<u>Sec</u>	<u>Twp</u>	<u>Rge</u>	<u>County</u>
1			NESENE	19	12N	7E	MEAGHER

Remarks:

THE FOLLOWING ISSUES WERE IDENTIFIED BY THE DNRC DURING ITS EXAMINATION OF THIS WATER RIGHT CLAIM.

THIS CLAIM NUMBER WAS NOT INCLUDED IN THE BASIN 41J DECREE ISSUED 12/16/2010.

A BETTER UNDERSTANDING OF YOUR CLAIMED WATER RIGHT CAN BE OBTAINED BY COMPARING YOUR RIGHT WITH OTHER CLAIMS IN THE BASIN. FOR EXAMPLE, COMPARE PRIORITY DATES, FLOW RATES, VOLUMES, OR ACRES IRRIGATED. ALSO, YOUR WATER RIGHT MAY BE SUBJECT TO WATER RIGHTS IN ADJOINING SUBBASINS OR BASINS AS WELL AS BEING SUBJECT TO OTHER RIGHTS ON YOUR SOURCE OF SUPPLY. FINALLY, YOUR WATER RIGHT MAY BE SUBJECT TO INDIAN RESERVED AND FEDERAL RESERVED WATER RIGHTS.

COMPLETE DETAILS REGARDING THE DNRC PREPARATION OF THIS INTERLOCUTORY DECREE AND RELATED MATERIALS CAN BE REVIEWED AT THE OFFICE LOCATIONS IDENTIFIED IN THE DOCUMENT ENTITLED "NOTICE OF ENTRY OF INTERLOCUTORY DECREE AND NOTICE OF AVAILABILITY."

SEE GENERAL FINDINGS OF FACT AND CONCLUSIONS OF LAW FOR FURTHER EXPLANATION OF YOUR CLAIMED WATER RIGHT. THESE FINDINGS CAN BE FOUND AS INDICATED IN THE DOCUMENT ENTITLED "NOTICE OF ENTRY OF INTERLOCUTORY DECREE AND NOTICE OF AVAILABILITY." IF YOU NEED OBJECTION FORMS, OR HAVE QUESTIONS ABOUT WATER COURT PROCEDURES OR CHANGES TO YOUR RIGHT, YOU CAN CONTACT THE WATER COURT BY CALLING 1-800-624-3270 (WITHIN MONTANA ONLY) OR 1-406-586-4364, OR BY WRITING TO P.O. BOX 1389, BOZEMAN, MT 59771-1389.

**INTERLOCUTORY DECREE
SMITH RIVER
BASIN 41J
ABSTRACT OF WATER RIGHT CLAIM**

IMPORTANT NOTICE

YOUR WATER RIGHT AS SHOWN ON THIS ABSTRACT MAY HAVE CHANGES FROM YOUR WATER RIGHT AS CLAIMED OR AMENDED. AN ASTERISK (*) HAS BEEN PLACED NEXT TO EACH ITEM CHANGED BY THE MONTANA WATER COURT OR BY THE DEPARTMENT OF NATURAL RESOURCES AND CONSERVATION (DNRC) DURING THE PREPARATION OF THIS INTERLOCUTORY DECREE. THESE CHANGES ARE AUTHORIZED BY THE MONTANA SUPREME COURT WATER RIGHT CLAIMS EXAMINATION RULES OR BY ORDER OF THE WATER COURT.

OBJECTIONS MAY BE FILED ACCORDING TO THE PROCEDURES OUTLINED IN THE DOCUMENT ENTITLED "NOTICE OF ENTRY OF INTERLOCUTORY DECREE AND NOTICE OF AVAILABILITY."

Water Right Number: 41J 30107651 STATEMENT OF CLAIM
Version: 1 -- ORIGINAL RIGHT
Status: ACTIVE

Owners: CASTLE MOUNTAIN RANCH INC
PO BOX 409
WHITE SULPHUR SPRINGS, MT 59645-0409

Priority Date: DECEMBER 30, 1905

Type of Historical Right: USE

Purpose (Use): STOCK

Flow Rate: 35.00 GPM

***Volume:** THIS RIGHT INCLUDES THE AMOUNT OF WATER CONSUMPTIVELY USED FOR STOCKWATERING PURPOSES AT THE RATE OF 30 GALLONS PER DAY PER ANIMAL UNIT. ANIMAL UNITS SHALL BE BASED ON REASONABLE CARRYING CAPACITY AND HISTORICAL USE OF THE AREA SERVICED BY THIS WATER SOURCE.

Source Name: SPRING, UNNAMED TRIBUTARY OF SHEEP CREEK

Source Type: GROUNDWATER

Point of Diversion and Means of Diversion:

<u>ID</u>	<u>Govt Lot</u>	<u>Qtr Sec</u>	<u>Sec</u>	<u>Twp</u>	<u>Rge</u>	<u>County</u>
1		SESENE	20	12N	7E	MEAGHER

Period of Diversion: JANUARY 1 TO DECEMBER 31

Diversion Means: DEVELOPED SPRING

Period of Use: JANUARY 1 TO DECEMBER 31

Place of Use:

<u>ID</u>	<u>Acres</u>	<u>Govt Lot</u>	<u>Qtr Sec</u>	<u>Sec</u>	<u>Twp</u>	<u>Rge</u>	<u>County</u>
1			SESENE	20	12N	7E	MEAGHER

Remarks:

THE FOLLOWING ISSUES WERE IDENTIFIED BY THE DNRC DURING ITS EXAMINATION OF THIS WATER RIGHT CLAIM.

THIS CLAIM NUMBER WAS NOT INCLUDED IN THE BASIN 41J DECREE ISSUED 12/16/2010.

A BETTER UNDERSTANDING OF YOUR CLAIMED WATER RIGHT CAN BE OBTAINED BY COMPARING YOUR RIGHT WITH OTHER CLAIMS IN THE BASIN. FOR EXAMPLE, COMPARE PRIORITY DATES, FLOW RATES, VOLUMES, OR ACRES IRRIGATED. ALSO, YOUR WATER RIGHT MAY BE SUBJECT TO WATER RIGHTS IN ADJOINING SUBBASINS OR BASINS AS WELL AS BEING SUBJECT TO OTHER RIGHTS ON YOUR SOURCE OF SUPPLY. FINALLY, YOUR WATER RIGHT MAY BE SUBJECT TO INDIAN RESERVED AND FEDERAL RESERVED WATER RIGHTS.

COMPLETE DETAILS REGARDING THE DNRC PREPARATION OF THIS INTERLOCUTORY DECREE AND RELATED MATERIALS CAN BE REVIEWED AT THE OFFICE LOCATIONS IDENTIFIED IN THE DOCUMENT ENTITLED "NOTICE OF ENTRY OF INTERLOCUTORY DECREE AND NOTICE OF AVAILABILITY."

SEE GENERAL FINDINGS OF FACT AND CONCLUSIONS OF LAW FOR FURTHER EXPLANATION OF YOUR CLAIMED WATER RIGHT. THESE FINDINGS CAN BE FOUND AS INDICATED IN THE DOCUMENT ENTITLED "NOTICE OF ENTRY OF INTERLOCUTORY DECREE AND NOTICE OF AVAILABILITY." IF YOU NEED OBJECTION FORMS, OR HAVE QUESTIONS ABOUT WATER COURT PROCEDURES OR CHANGES TO YOUR RIGHT, YOU CAN CONTACT THE WATER COURT BY CALLING 1-800-624-3270 (WITHIN MONTANA ONLY) OR 1-406-586-4364, OR BY WRITING TO P.O. BOX 1389, BOZEMAN, MT 59771-1389.

**INTERLOCUTORY DECREE
SMITH RIVER
BASIN 41J
ABSTRACT OF WATER RIGHT CLAIM**

IMPORTANT NOTICE

YOUR WATER RIGHT AS SHOWN ON THIS ABSTRACT MAY HAVE CHANGES FROM YOUR WATER RIGHT AS CLAIMED OR AMENDED. AN ASTERISK (*) HAS BEEN PLACED NEXT TO EACH ITEM CHANGED BY THE MONTANA WATER COURT OR BY THE DEPARTMENT OF NATURAL RESOURCES AND CONSERVATION (DNRC) DURING THE PREPARATION OF THIS INTERLOCUTORY DECREE. THESE CHANGES ARE AUTHORIZED BY THE MONTANA SUPREME COURT WATER RIGHT CLAIMS EXAMINATION RULES OR BY ORDER OF THE WATER COURT.

OBJECTIONS MAY BE FILED ACCORDING TO THE PROCEDURES OUTLINED IN THE DOCUMENT ENTITLED "NOTICE OF ENTRY OF INTERLOCUTORY DECREE AND NOTICE OF AVAILABILITY."

Water Right Number: 41J 30107653 STATEMENT OF CLAIM
Version: 1 -- ORIGINAL RIGHT
Status: ACTIVE

Owners: CASTLE MOUNTAIN RANCH INC
PO BOX 409
WHITE SULPHUR SPRINGS, MT 59645-0409

Priority Date: FEBRUARY 7, 1901

Type of Historical Right: USE

Purpose (Use): STOCK

Flow Rate: 35.00 GPM

***Volume:** THIS RIGHT INCLUDES THE AMOUNT OF WATER CONSUMPTIVELY USED FOR STOCKWATERING PURPOSES AT THE RATE OF 30 GALLONS PER DAY PER ANIMAL UNIT. ANIMAL UNITS SHALL BE BASED ON REASONABLE CARRYING CAPACITY AND HISTORICAL USE OF THE AREA SERVICED BY THIS WATER SOURCE.

Source Name: SPRING, UNNAMED TRIBUTARY OF SHEEP CREEK

Source Type: GROUNDWATER

Point of Diversion and Means of Diversion:

<u>ID</u>	<u>Govt Lot</u>	<u>Qtr Sec</u>	<u>Sec</u>	<u>Twp</u>	<u>Rge</u>	<u>County</u>
1		SWSENW	28	12N	7E	MEAGHER

Period of Diversion: JANUARY 1 TO DECEMBER 31

Diversion Means: DEVELOPED SPRING

Period of Use: JANUARY 1 TO DECEMBER 31

Place of Use:

<u>ID</u>	<u>Acres</u>	<u>Govt Lot</u>	<u>Qtr Sec</u>	<u>Sec</u>	<u>Twp</u>	<u>Rge</u>	<u>County</u>
1			SWSENW	28	12N	7E	MEAGHER

Remarks:

THE FOLLOWING ISSUES WERE IDENTIFIED BY THE DNRC DURING ITS EXAMINATION OF THIS WATER RIGHT CLAIM.

THIS CLAIM NUMBER WAS NOT INCLUDED IN THE BASIN 41J DECREE ISSUED 12/16/2010.

A BETTER UNDERSTANDING OF YOUR CLAIMED WATER RIGHT CAN BE OBTAINED BY COMPARING YOUR RIGHT WITH OTHER CLAIMS IN THE BASIN. FOR EXAMPLE, COMPARE PRIORITY DATES, FLOW RATES, VOLUMES, OR ACRES IRRIGATED. ALSO, YOUR WATER RIGHT MAY BE SUBJECT TO WATER RIGHTS IN ADJOINING SUBBASINS OR BASINS AS WELL AS BEING SUBJECT TO OTHER RIGHTS ON YOUR SOURCE OF SUPPLY. FINALLY, YOUR WATER RIGHT MAY BE SUBJECT TO INDIAN RESERVED AND FEDERAL RESERVED WATER RIGHTS.

COMPLETE DETAILS REGARDING THE DNRC PREPARATION OF THIS INTERLOCUTORY DECREE AND RELATED MATERIALS CAN BE REVIEWED AT THE OFFICE LOCATIONS IDENTIFIED IN THE DOCUMENT ENTITLED "NOTICE OF ENTRY OF INTERLOCUTORY DECREE AND NOTICE OF AVAILABILITY."

SEE GENERAL FINDINGS OF FACT AND CONCLUSIONS OF LAW FOR FURTHER EXPLANATION OF YOUR CLAIMED WATER RIGHT. THESE FINDINGS CAN BE FOUND AS INDICATED IN THE DOCUMENT ENTITLED "NOTICE OF ENTRY OF INTERLOCUTORY DECREE AND NOTICE OF AVAILABILITY." IF YOU NEED OBJECTION FORMS, OR HAVE QUESTIONS ABOUT WATER COURT PROCEDURES OR CHANGES TO YOUR RIGHT, YOU CAN CONTACT THE WATER COURT BY CALLING 1-800-624-3270 (WITHIN MONTANA ONLY) OR 1-406-586-4364, OR BY WRITING TO P.O. BOX 1389, BOZEMAN, MT 59771-1389.

**INTERLOCUTORY DECREE
SMITH RIVER
BASIN 41J
ABSTRACT OF WATER RIGHT CLAIM**

IMPORTANT NOTICE

YOUR WATER RIGHT AS SHOWN ON THIS ABSTRACT MAY HAVE CHANGES FROM YOUR WATER RIGHT AS CLAIMED OR AMENDED. AN ASTERISK (*) HAS BEEN PLACED NEXT TO EACH ITEM CHANGED BY THE MONTANA WATER COURT OR BY THE DEPARTMENT OF NATURAL RESOURCES AND CONSERVATION (DNRC) DURING THE PREPARATION OF THIS INTERLOCUTORY DECREE. THESE CHANGES ARE AUTHORIZED BY THE MONTANA SUPREME COURT WATER RIGHT CLAIMS EXAMINATION RULES OR BY ORDER OF THE WATER COURT.

OBJECTIONS MAY BE FILED ACCORDING TO THE PROCEDURES OUTLINED IN THE DOCUMENT ENTITLED "NOTICE OF ENTRY OF INTERLOCUTORY DECREE AND NOTICE OF AVAILABILITY."

Water Right Number: 41J 30107655 STATEMENT OF CLAIM

Version: 1 -- ORIGINAL RIGHT

Status: ACTIVE

Owners: CASTLE MOUNTAIN RANCH INC
PO BOX 409
WHITE SULPHUR SPRINGS, MT 59645-0409

Priority Date: OCTOBER 31, 1903

Type of Historical Right: USE

Purpose (Use): STOCK

Flow Rate: 35.00 GPM

***Volume:** THIS RIGHT INCLUDES THE AMOUNT OF WATER CONSUMPTIVELY USED FOR STOCKWATERING PURPOSES AT THE RATE OF 30 GALLONS PER DAY PER ANIMAL UNIT. ANIMAL UNITS SHALL BE BASED ON REASONABLE CARRYING CAPACITY AND HISTORICAL USE OF THE AREA SERVICED BY THIS WATER SOURCE.

***Source Name:** SPRING, UNNAMED TRIBUTARY OF WILLOW CREEK

Source Type: GROUNDWATER

SOURCE IS COMPOSED OF TWO SPRINGS WITHIN THE POINT OF DIVERSION LEGAL LAND DESCRIPTION.

ALSO KNOWN AS SPLIT SPRINGS

***Point of Diversion and Means of Diversion:**

<u>ID</u>	<u>Govt Lot</u>	<u>Qtr Sec</u>	<u>Sec</u>	<u>Twp</u>	<u>Rge</u>	<u>County</u>
1		S2N2SE	3	9N	7E	MEAGHER

Period of Diversion: JANUARY 1 TO DECEMBER 31

Diversion Means: DEVELOPED SPRING

Period of Use: JANUARY 1 TO DECEMBER 31

***Place of Use:**

<u>ID</u>	<u>Acres</u>	<u>Govt Lot</u>	<u>Qtr Sec</u>	<u>Sec</u>	<u>Twp</u>	<u>Rge</u>	<u>County</u>
1			S2N2SE	3	9N	7E	MEAGHER

Remarks:

THE FOLLOWING ISSUES WERE IDENTIFIED BY THE DNRC DURING ITS EXAMINATION OF THIS WATER RIGHT CLAIM.

THIS CLAIM NUMBER WAS NOT INCLUDED IN THE BASIN 41J DECREE ISSUED 12/16/2010.

A BETTER UNDERSTANDING OF YOUR CLAIMED WATER RIGHT CAN BE OBTAINED BY COMPARING YOUR RIGHT WITH OTHER CLAIMS IN THE BASIN. FOR EXAMPLE, COMPARE PRIORITY DATES, FLOW RATES, VOLUMES, OR ACRES IRRIGATED. ALSO, YOUR WATER RIGHT MAY BE SUBJECT TO WATER RIGHTS IN ADJOINING SUBBASINS OR BASINS AS WELL AS BEING SUBJECT TO OTHER RIGHTS ON YOUR SOURCE OF SUPPLY. FINALLY, YOUR WATER RIGHT MAY BE SUBJECT TO INDIAN RESERVED AND FEDERAL RESERVED WATER RIGHTS.

COMPLETE DETAILS REGARDING THE DNRC PREPARATION OF THIS INTERLOCUTORY DECREE AND RELATED MATERIALS CAN BE REVIEWED AT THE OFFICE LOCATIONS IDENTIFIED IN THE DOCUMENT ENTITLED "NOTICE OF ENTRY OF INTERLOCUTORY DECREE AND NOTICE OF AVAILABILITY."

SEE GENERAL FINDINGS OF FACT AND CONCLUSIONS OF LAW FOR FURTHER EXPLANATION OF YOUR CLAIMED WATER RIGHT. THESE FINDINGS CAN BE FOUND AS INDICATED IN THE DOCUMENT ENTITLED "NOTICE OF ENTRY OF INTERLOCUTORY DECREE AND NOTICE OF AVAILABILITY." IF YOU NEED OBJECTION FORMS, OR HAVE QUESTIONS ABOUT WATER COURT PROCEDURES OR CHANGES TO YOUR RIGHT, YOU CAN CONTACT THE WATER COURT BY CALLING 1-800-624-3270 (WITHIN MONTANA ONLY) OR 1-406-586-4364, OR BY WRITING TO P.O. BOX 1389, BOZEMAN, MT 59771-1389.

**INTERLOCUTORY DECREE
SMITH RIVER
BASIN 41J
ABSTRACT OF WATER RIGHT CLAIM**

IMPORTANT NOTICE

YOUR WATER RIGHT AS SHOWN ON THIS ABSTRACT MAY HAVE CHANGES FROM YOUR WATER RIGHT AS CLAIMED OR AMENDED. AN ASTERISK (*) HAS BEEN PLACED NEXT TO EACH ITEM CHANGED BY THE MONTANA WATER COURT OR BY THE DEPARTMENT OF NATURAL RESOURCES AND CONSERVATION (DNRC) DURING THE PREPARATION OF THIS INTERLOCUTORY DECREE. THESE CHANGES ARE AUTHORIZED BY THE MONTANA SUPREME COURT WATER RIGHT CLAIMS EXAMINATION RULES OR BY ORDER OF THE WATER COURT.

OBJECTIONS MAY BE FILED ACCORDING TO THE PROCEDURES OUTLINED IN THE DOCUMENT ENTITLED "NOTICE OF ENTRY OF INTERLOCUTORY DECREE AND NOTICE OF AVAILABILITY."

Water Right Number: 41J 30107657 STATEMENT OF CLAIM

Version: 1 -- ORIGINAL RIGHT

Status: ACTIVE

Owners: CASTLE MOUNTAIN RANCH INC
PO BOX 409
WHITE SULPHUR SPRINGS, MT 59645-0409

Priority Date: AUGUST 16, 1904

Type of Historical Right: USE

Purpose (Use): STOCK

Flow Rate: 35.00 GPM

***Volume:** THIS RIGHT INCLUDES THE AMOUNT OF WATER CONSUMPTIVELY USED FOR STOCKWATERING PURPOSES AT THE RATE OF 30 GALLONS PER DAY PER ANIMAL UNIT. ANIMAL UNITS SHALL BE BASED ON REASONABLE CARRYING CAPACITY AND HISTORICAL USE OF THE AREA SERVICED BY THIS WATER SOURCE.

Source Name: SPRING, UNNAMED TRIBUTARY OF REESE CREEK

Source Type: GROUNDWATER

Point of Diversion and Means of Diversion:

<u>ID</u>	<u>Govt Lot</u>	<u>Qtr Sec</u>	<u>Sec</u>	<u>Twp</u>	<u>Rge</u>	<u>County</u>
1		NENESE	4	10N	7E	MEAGHER

Period of Diversion: JANUARY 1 TO DECEMBER 31

Diversion Means: DEVELOPED SPRING

Period of Use: JANUARY 1 TO DECEMBER 31

Place of Use:

<u>ID</u>	<u>Acres</u>	<u>Govt Lot</u>	<u>Qtr Sec</u>	<u>Sec</u>	<u>Twp</u>	<u>Rge</u>	<u>County</u>
1			NENESE	4	10N	7E	MEAGHER

Remarks:

THE FOLLOWING ISSUES WERE IDENTIFIED BY THE DNRC DURING ITS EXAMINATION OF THIS WATER RIGHT CLAIM.

THIS CLAIM NUMBER WAS NOT INCLUDED IN THE BASIN 41J DECREE ISSUED 12/16/2010.

A BETTER UNDERSTANDING OF YOUR CLAIMED WATER RIGHT CAN BE OBTAINED BY COMPARING YOUR RIGHT WITH OTHER CLAIMS IN THE BASIN. FOR EXAMPLE, COMPARE PRIORITY DATES, FLOW RATES, VOLUMES, OR ACRES IRRIGATED. ALSO, YOUR WATER RIGHT MAY BE SUBJECT TO WATER RIGHTS IN ADJOINING SUBBASINS OR BASINS AS WELL AS BEING SUBJECT TO OTHER RIGHTS ON YOUR SOURCE OF SUPPLY. FINALLY, YOUR WATER RIGHT MAY BE SUBJECT TO INDIAN RESERVED AND FEDERAL RESERVED WATER RIGHTS.

COMPLETE DETAILS REGARDING THE DNRC PREPARATION OF THIS INTERLOCUTORY DECREE AND RELATED MATERIALS CAN BE REVIEWED AT THE OFFICE LOCATIONS IDENTIFIED IN THE DOCUMENT ENTITLED "NOTICE OF ENTRY OF INTERLOCUTORY DECREE AND NOTICE OF AVAILABILITY."

SEE GENERAL FINDINGS OF FACT AND CONCLUSIONS OF LAW FOR FURTHER EXPLANATION OF YOUR CLAIMED WATER RIGHT. THESE FINDINGS CAN BE FOUND AS INDICATED IN THE DOCUMENT ENTITLED "NOTICE OF ENTRY OF INTERLOCUTORY DECREE AND NOTICE OF AVAILABILITY." IF YOU NEED OBJECTION FORMS, OR HAVE QUESTIONS ABOUT WATER COURT PROCEDURES OR CHANGES TO YOUR RIGHT, YOU CAN CONTACT THE WATER COURT BY CALLING 1-800-624-3270 (WITHIN MONTANA ONLY) OR 1-406-586-4364, OR BY WRITING TO P.O. BOX 1389, BOZEMAN, MT 59771-1389.

**INTERLOCUTORY DECREE
SMITH RIVER
BASIN 41J
ABSTRACT OF WATER RIGHT CLAIM**

IMPORTANT NOTICE

YOUR WATER RIGHT AS SHOWN ON THIS ABSTRACT MAY HAVE CHANGES FROM YOUR WATER RIGHT AS CLAIMED OR AMENDED. AN ASTERISK (*) HAS BEEN PLACED NEXT TO EACH ITEM CHANGED BY THE MONTANA WATER COURT OR BY THE DEPARTMENT OF NATURAL RESOURCES AND CONSERVATION (DNRC) DURING THE PREPARATION OF THIS INTERLOCUTORY DECREE. THESE CHANGES ARE AUTHORIZED BY THE MONTANA SUPREME COURT WATER RIGHT CLAIMS EXAMINATION RULES OR BY ORDER OF THE WATER COURT.

OBJECTIONS MAY BE FILED ACCORDING TO THE PROCEDURES OUTLINED IN THE DOCUMENT ENTITLED "NOTICE OF ENTRY OF INTERLOCUTORY DECREE AND NOTICE OF AVAILABILITY."

Water Right Number: 41J 30107665 STATEMENT OF CLAIM

Version: 1 -- ORIGINAL RIGHT

Status: ACTIVE

Owners: CASTLE MOUNTAIN RANCH INC
PO BOX 409
WHITE SULPHUR SPRINGS, MT 59645-0409

Priority Date: AUGUST 16, 1904

Type of Historical Right: USE

Purpose (Use): STOCK

Flow Rate: 35.00 GPM

***Volume:** THIS RIGHT INCLUDES THE AMOUNT OF WATER CONSUMPTIVELY USED FOR STOCKWATERING PURPOSES AT THE RATE OF 30 GALLONS PER DAY PER ANIMAL UNIT. ANIMAL UNITS SHALL BE BASED ON REASONABLE CARRYING CAPACITY AND HISTORICAL USE OF THE AREA SERVICED BY THIS WATER SOURCE.

Source Name: SPRING, UNNAMED TRIBUTARY OF REESE CREEK

Source Type: GROUNDWATER

ALSO KNOWN AS GREEN TANK SPRING

Point of Diversion and Means of Diversion:

<u>ID</u>	<u>Govt Lot</u>	<u>Qtr Sec</u>	<u>Sec</u>	<u>Twp</u>	<u>Rge</u>	<u>County</u>
1		NESENE	4	10N	7E	MEAGHER

Period of Diversion: JANUARY 1 TO DECEMBER 31

Diversion Means: DEVELOPED SPRING

Period of Use: JANUARY 1 TO DECEMBER 31

Place of Use:

<u>ID</u>	<u>Acres</u>	<u>Govt Lot</u>	<u>Qtr Sec</u>	<u>Sec</u>	<u>Twp</u>	<u>Rge</u>	<u>County</u>
1			NESENE	4	10N	7E	MEAGHER

Remarks:

THE FOLLOWING ISSUES WERE IDENTIFIED BY THE DNRC DURING ITS EXAMINATION OF THIS WATER RIGHT CLAIM.

THIS CLAIM NUMBER WAS NOT INCLUDED IN THE BASIN 41J DECREE ISSUED 12/16/2010.

A BETTER UNDERSTANDING OF YOUR CLAIMED WATER RIGHT CAN BE OBTAINED BY COMPARING YOUR RIGHT WITH OTHER CLAIMS IN THE BASIN. FOR EXAMPLE, COMPARE PRIORITY DATES, FLOW RATES, VOLUMES, OR ACRES IRRIGATED. ALSO, YOUR WATER RIGHT MAY BE SUBJECT TO WATER RIGHTS IN ADJOINING SUBBASINS OR BASINS AS WELL AS BEING SUBJECT TO OTHER RIGHTS ON YOUR SOURCE OF SUPPLY. FINALLY, YOUR WATER RIGHT MAY BE SUBJECT TO INDIAN RESERVED AND FEDERAL RESERVED WATER RIGHTS.

COMPLETE DETAILS REGARDING THE DNRC PREPARATION OF THIS INTERLOCUTORY DECREE AND RELATED MATERIALS CAN BE REVIEWED AT THE OFFICE LOCATIONS IDENTIFIED IN THE DOCUMENT ENTITLED "NOTICE OF ENTRY OF INTERLOCUTORY DECREE AND NOTICE OF AVAILABILITY."

SEE GENERAL FINDINGS OF FACT AND CONCLUSIONS OF LAW FOR FURTHER EXPLANATION OF YOUR CLAIMED WATER RIGHT. THESE FINDINGS CAN BE FOUND AS INDICATED IN THE DOCUMENT ENTITLED "NOTICE OF ENTRY OF INTERLOCUTORY DECREE AND NOTICE OF AVAILABILITY." IF YOU NEED OBJECTION FORMS, OR HAVE QUESTIONS ABOUT WATER COURT PROCEDURES OR CHANGES TO YOUR RIGHT, YOU CAN CONTACT THE WATER COURT BY CALLING 1-800-624-3270 (WITHIN MONTANA ONLY) OR 1-406-586-4364, OR BY WRITING TO P.O. BOX 1389, BOZEMAN, MT 59711-1389.

**INTERLOCUTORY DECREE
SMITH RIVER
BASIN 41J
ABSTRACT OF WATER RIGHT CLAIM**

IMPORTANT NOTICE

YOUR WATER RIGHT AS SHOWN ON THIS ABSTRACT MAY HAVE CHANGES FROM YOUR WATER RIGHT AS CLAIMED OR AMENDED. AN ASTERISK (*) HAS BEEN PLACED NEXT TO EACH ITEM CHANGED BY THE MONTANA WATER COURT OR BY THE DEPARTMENT OF NATURAL RESOURCES AND CONSERVATION (DNRC) DURING THE PREPARATION OF THIS INTERLOCUTORY DECREE. THESE CHANGES ARE AUTHORIZED BY THE MONTANA SUPREME COURT WATER RIGHT CLAIMS EXAMINATION RULES OR BY ORDER OF THE WATER COURT.

OBJECTIONS MAY BE FILED ACCORDING TO THE PROCEDURES OUTLINED IN THE DOCUMENT ENTITLED "NOTICE OF ENTRY OF INTERLOCUTORY DECREE AND NOTICE OF AVAILABILITY."

Water Right Number: 41J 30107667 STATEMENT OF CLAIM

Version: 1 -- ORIGINAL RIGHT

Status: ACTIVE

Owners: CASTLE MOUNTAIN RANCH INC
PO BOX 409
WHITE SULPHUR SPRINGS, MT 59645-0409

Priority Date: OCTOBER 31, 1917

Type of Historical Right: USE

Purpose (Use): STOCK

Flow Rate: 35.00 GPM

***Volume:** THIS RIGHT INCLUDES THE AMOUNT OF WATER CONSUMPTIVELY USED FOR STOCKWATERING PURPOSES AT THE RATE OF 30 GALLONS PER DAY PER ANIMAL UNIT. ANIMAL UNITS SHALL BE BASED ON REASONABLE CARRYING CAPACITY AND HISTORICAL USE OF THE AREA SERVICED BY THIS WATER SOURCE.

Source Name: SPRING, UNNAMED TRIBUTARY OF SMITH RIVER, NORTH FORK

Source Type: GROUNDWATER

ALSO KNOWN AS SHOOTING RANGE SPRING

Point of Diversion and Means of Diversion:

<u>ID</u>	<u>Govt Lot</u>	<u>Qtr Sec</u>	<u>Sec</u>	<u>Twp</u>	<u>Rge</u>	<u>County</u>
1		NWSESW	26	10N	7E	MEAGHER

Period of Diversion: JANUARY 1 TO DECEMBER 31

Diversion Means: DEVELOPED SPRING

Period of Use: JANUARY 1 TO DECEMBER 31

Place of Use:

<u>ID</u>	<u>Acres</u>	<u>Govt Lot</u>	<u>Qtr Sec</u>	<u>Sec</u>	<u>Twp</u>	<u>Rge</u>	<u>County</u>
1			NWSESW	26	10N	7E	MEAGHER

Remarks:

THE FOLLOWING ISSUES WERE IDENTIFIED BY THE DNRC DURING ITS EXAMINATION OF THIS WATER RIGHT CLAIM.

THIS CLAIM NUMBER WAS NOT INCLUDED IN THE BASIN 41J DECREE ISSUED 12/16/2010.

A BETTER UNDERSTANDING OF YOUR CLAIMED WATER RIGHT CAN BE OBTAINED BY COMPARING YOUR RIGHT WITH OTHER CLAIMS IN THE BASIN. FOR EXAMPLE, COMPARE PRIORITY DATES, FLOW RATES, VOLUMES, OR ACRES IRRIGATED. ALSO, YOUR WATER RIGHT MAY BE SUBJECT TO WATER RIGHTS IN ADJOINING SUBBASINS OR BASINS AS WELL AS BEING SUBJECT TO OTHER RIGHTS ON YOUR SOURCE OF SUPPLY. FINALLY, YOUR WATER RIGHT MAY BE SUBJECT TO INDIAN RESERVED AND FEDERAL RESERVED WATER RIGHTS.

COMPLETE DETAILS REGARDING THE DNRC PREPARATION OF THIS INTERLOCUTORY DECREE AND RELATED MATERIALS CAN BE REVIEWED AT THE OFFICE LOCATIONS IDENTIFIED IN THE DOCUMENT ENTITLED "NOTICE OF ENTRY OF INTERLOCUTORY DECREE AND NOTICE OF AVAILABILITY."

SEE GENERAL FINDINGS OF FACT AND CONCLUSIONS OF LAW FOR FURTHER EXPLANATION OF YOUR CLAIMED WATER RIGHT. THESE FINDINGS CAN BE FOUND AS INDICATED IN THE DOCUMENT ENTITLED "NOTICE OF ENTRY OF INTERLOCUTORY DECREE AND NOTICE OF AVAILABILITY." IF YOU NEED OBJECTION FORMS, OR HAVE QUESTIONS ABOUT WATER COURT PROCEDURES OR CHANGES TO YOUR RIGHT, YOU CAN CONTACT THE WATER COURT BY CALLING 1-800-624-3270 (WITHIN MONTANA ONLY) OR 1-406-586-4364, OR BY WRITING TO P.O. BOX 1389, BOZEMAN, MT 59711-1389.

**INTERLOCUTORY DECREE
SMITH RIVER
BASIN 41J
ABSTRACT OF WATER RIGHT CLAIM**

IMPORTANT NOTICE

YOUR WATER RIGHT AS SHOWN ON THIS ABSTRACT MAY HAVE CHANGES FROM YOUR WATER RIGHT AS CLAIMED OR AMENDED. AN ASTERISK (*) HAS BEEN PLACED NEXT TO EACH ITEM CHANGED BY THE MONTANA WATER COURT OR BY THE DEPARTMENT OF NATURAL RESOURCES AND CONSERVATION (DNRC) DURING THE PREPARATION OF THIS INTERLOCUTORY DECREE. THESE CHANGES ARE AUTHORIZED BY THE MONTANA SUPREME COURT WATER RIGHT CLAIMS EXAMINATION RULES OR BY ORDER OF THE WATER COURT.

OBJECTIONS MAY BE FILED ACCORDING TO THE PROCEDURES OUTLINED IN THE DOCUMENT ENTITLED "NOTICE OF ENTRY OF INTERLOCUTORY DECREE AND NOTICE OF AVAILABILITY."

Water Right Number: 41J 30107686 STATEMENT OF CLAIM

Version: 1 -- ORIGINAL RIGHT

Status: ACTIVE

Owners: CASTLE MOUNTAIN RANCH INC
PO BOX 409
WHITE SULPHUR SPRINGS, MT 59645-0409

Priority Date: DECEMBER 30, 1905

Type of Historical Right: USE

Purpose (Use): STOCK

Flow Rate: 35.00 GPM

***Volume:** THIS RIGHT INCLUDES THE AMOUNT OF WATER CONSUMPTIVELY USED FOR STOCKWATERING PURPOSES AT THE RATE OF 30 GALLONS PER DAY PER ANIMAL UNIT. ANIMAL UNITS SHALL BE BASED ON REASONABLE CARRYING CAPACITY AND HISTORICAL USE OF THE AREA SERVICED BY THIS WATER SOURCE.

Source Name: SPRING, UNNAMED TRIBUTARY OF SHEEP CREEK

Source Type: GROUNDWATER

Point of Diversion and Means of Diversion:

<u>ID</u>	<u>Govt Lot</u>	<u>Qtr Sec</u>	<u>Sec</u>	<u>Twp</u>	<u>Rge</u>	<u>County</u>
1		NESENW	20	12N	7E	MEAGHER

Period of Diversion: JANUARY 1 TO DECEMBER 31

Diversion Means: DEVELOPED SPRING

Period of Use: JANUARY 1 TO DECEMBER 31

Place of Use:

<u>ID</u>	<u>Acres</u>	<u>Govt Lot</u>	<u>Qtr Sec</u>	<u>Sec</u>	<u>Twp</u>	<u>Rge</u>	<u>County</u>
1			NESENW	20	12N	7E	MEAGHER

Remarks:

THE FOLLOWING ISSUES WERE IDENTIFIED BY THE DNRC DURING ITS EXAMINATION OF THIS WATER RIGHT CLAIM.

THIS CLAIM NUMBER WAS NOT INCLUDED IN THE BASIN 41J DECREE ISSUED 12/16/2010.

A BETTER UNDERSTANDING OF YOUR CLAIMED WATER RIGHT CAN BE OBTAINED BY COMPARING YOUR RIGHT WITH OTHER CLAIMS IN THE BASIN. FOR EXAMPLE, COMPARE PRIORITY DATES, FLOW RATES, VOLUMES, OR ACRES IRRIGATED. ALSO, YOUR WATER RIGHT MAY BE SUBJECT TO WATER RIGHTS IN ADJOINING SUBBASINS OR BASINS AS WELL AS BEING SUBJECT TO OTHER RIGHTS ON YOUR SOURCE OF SUPPLY. FINALLY, YOUR WATER RIGHT MAY BE SUBJECT TO INDIAN RESERVED AND FEDERAL RESERVED WATER RIGHTS.

COMPLETE DETAILS REGARDING THE DNRC PREPARATION OF THIS INTERLOCUTORY DECREE AND RELATED MATERIALS CAN BE REVIEWED AT THE OFFICE LOCATIONS IDENTIFIED IN THE DOCUMENT ENTITLED "NOTICE OF ENTRY OF INTERLOCUTORY DECREE AND NOTICE OF AVAILABILITY."

SEE GENERAL FINDINGS OF FACT AND CONCLUSIONS OF LAW FOR FURTHER EXPLANATION OF YOUR CLAIMED WATER RIGHT. THESE FINDINGS CAN BE FOUND AS INDICATED IN THE DOCUMENT ENTITLED "NOTICE OF ENTRY OF INTERLOCUTORY DECREE AND NOTICE OF AVAILABILITY." IF YOU NEED OBJECTION FORMS, OR HAVE QUESTIONS ABOUT WATER COURT PROCEDURES OR CHANGES TO YOUR RIGHT, YOU CAN CONTACT THE WATER COURT BY CALLING 1-800-624-3270 (WITHIN MONTANA ONLY) OR 1-406-586-4364, OR BY WRITING TO P.O. BOX 1389, BOZEMAN, MT 59771-1389.

**INTERLOCUTORY DECREE
SMITH RIVER
BASIN 41J
ABSTRACT OF WATER RIGHT CLAIM**

IMPORTANT NOTICE

YOUR WATER RIGHT AS SHOWN ON THIS ABSTRACT MAY HAVE CHANGES FROM YOUR WATER RIGHT AS CLAIMED OR AMENDED. AN ASTERISK (*) HAS BEEN PLACED NEXT TO EACH ITEM CHANGED BY THE MONTANA WATER COURT OR BY THE DEPARTMENT OF NATURAL RESOURCES AND CONSERVATION (DNRC) DURING THE PREPARATION OF THIS INTERLOCUTORY DECREE. THESE CHANGES ARE AUTHORIZED BY THE MONTANA SUPREME COURT WATER RIGHT CLAIMS EXAMINATION RULES OR BY ORDER OF THE WATER COURT.

OBJECTIONS MAY BE FILED ACCORDING TO THE PROCEDURES OUTLINED IN THE DOCUMENT ENTITLED "NOTICE OF ENTRY OF INTERLOCUTORY DECREE AND NOTICE OF AVAILABILITY."

Water Right Number: 41J 30107689 STATEMENT OF CLAIM

Version: 1 -- ORIGINAL RIGHT

Status: ACTIVE

Owners: CASTLE MOUNTAIN RANCH INC
PO BOX 409
WHITE SULPHUR SPRINGS, MT 59645-0409

Priority Date: APRIL 22, 1916

Type of Historical Right: USE

Purpose (Use): STOCK

***Flow Rate:** A SPECIFIC FLOW RATE HAS NOT BEEN DECREED BECAUSE THIS USE CONSISTS OF STOCK DRINKING DIRECTLY FROM THE SOURCE, OR FROM A DITCH SYSTEM. THE FLOW RATE IS LIMITED TO THE MINIMUM AMOUNT HISTORICALLY NECESSARY TO SUSTAIN THIS PURPOSE.

***Volume:** THIS RIGHT INCLUDES THE AMOUNT OF WATER CONSUMPTIVELY USED FOR STOCKWATERING PURPOSES AT THE RATE OF 30 GALLONS PER DAY PER ANIMAL UNIT. ANIMAL UNITS SHALL BE BASED ON REASONABLE CARRYING CAPACITY AND HISTORICAL USE OF THE AREA SERVICED BY THIS WATER SOURCE.

Source Name: MOOSE CREEK

Source Type: SURFACE WATER

Point of Diversion and Means of Diversion:

<u>ID</u>	<u>Govt Lot</u>	<u>Qtr Sec</u>	<u>Sec</u>	<u>Twp</u>	<u>Rge</u>	<u>County</u>
1		NE	13	12N	6E	MEAGHER

Period of Diversion: JANUARY 1 TO DECEMBER 31

Diversion Means: LIVESTOCK DIRECT FROM SOURCE

Period of Use: JANUARY 1 TO DECEMBER 31

Place of Use:

<u>ID</u>	<u>Acres</u>	<u>Govt Lot</u>	<u>Qtr Sec</u>	<u>Sec</u>	<u>Twp</u>	<u>Rge</u>	<u>County</u>
1			NE	13	12N	6E	MEAGHER

Remarks:

THE FOLLOWING ISSUES WERE IDENTIFIED BY THE DNRC DURING ITS EXAMINATION OF THIS WATER RIGHT CLAIM.

THIS CLAIM NUMBER WAS NOT INCLUDED IN THE BASIN 41J DECREE ISSUED 12/16/2010.

A BETTER UNDERSTANDING OF YOUR CLAIMED WATER RIGHT CAN BE OBTAINED BY COMPARING YOUR RIGHT WITH OTHER CLAIMS IN THE BASIN. FOR EXAMPLE, COMPARE PRIORITY DATES, FLOW RATES, VOLUMES, OR ACRES IRRIGATED. ALSO, YOUR WATER RIGHT MAY BE SUBJECT TO WATER RIGHTS IN ADJOINING SUBBASINS OR BASINS AS WELL AS BEING SUBJECT TO OTHER RIGHTS ON YOUR SOURCE OF SUPPLY. FINALLY, YOUR WATER RIGHT MAY BE SUBJECT TO INDIAN RESERVED AND FEDERAL RESERVED WATER RIGHTS.

COMPLETE DETAILS REGARDING THE DNRC PREPARATION OF THIS INTERLOCUTORY DECREE AND RELATED MATERIALS CAN BE REVIEWED AT THE OFFICE LOCATIONS IDENTIFIED IN THE DOCUMENT ENTITLED "NOTICE OF ENTRY OF INTERLOCUTORY DECREE AND NOTICE OF AVAILABILITY."

SEE GENERAL FINDINGS OF FACT AND CONCLUSIONS OF LAW FOR FURTHER EXPLANATION OF YOUR CLAIMED WATER RIGHT. THESE FINDINGS CAN BE FOUND AS INDICATED IN THE DOCUMENT ENTITLED "NOTICE OF ENTRY OF INTERLOCUTORY DECREE AND NOTICE OF AVAILABILITY." IF YOU NEED OBJECTION FORMS, OR HAVE QUESTIONS ABOUT WATER COURT PROCEDURES OR CHANGES TO YOUR RIGHT, YOU CAN CONTACT THE WATER COURT BY CALLING 1-800-624-3270 (WITHIN MONTANA ONLY) OR 1-406-586-4364, OR BY WRITING TO P.O. BOX 1389, BOZEMAN, MT 59771-1389.

**INTERLOCUTORY DECREE
SMITH RIVER
BASIN 41J
ABSTRACT OF WATER RIGHT CLAIM**

IMPORTANT NOTICE

YOUR WATER RIGHT AS SHOWN ON THIS ABSTRACT MAY HAVE CHANGES FROM YOUR WATER RIGHT AS CLAIMED OR AMENDED. AN ASTERISK (*) HAS BEEN PLACED NEXT TO EACH ITEM CHANGED BY THE MONTANA WATER COURT OR BY THE DEPARTMENT OF NATURAL RESOURCES AND CONSERVATION (DNRC) DURING THE PREPARATION OF THIS INTERLOCUTORY DECREE. THESE CHANGES ARE AUTHORIZED BY THE MONTANA SUPREME COURT WATER RIGHT CLAIMS EXAMINATION RULES OR BY ORDER OF THE WATER COURT.

OBJECTIONS MAY BE FILED ACCORDING TO THE PROCEDURES OUTLINED IN THE DOCUMENT ENTITLED "NOTICE OF ENTRY OF INTERLOCUTORY DECREE AND NOTICE OF AVAILABILITY."

Water Right Number: 41J 30107690 STATEMENT OF CLAIM
Version: 1 -- ORIGINAL RIGHT
Status: ACTIVE

Owners: CASTLE MOUNTAIN RANCH INC
PO BOX 409
WHITE SULPHUR SPRINGS, MT 59645-0409

Priority Date: JUNE 6, 1904

Type of Historical Right: USE

Purpose (Use): STOCK

***Flow Rate:** A SPECIFIC FLOW RATE HAS NOT BEEN DECREED BECAUSE THIS USE CONSISTS OF STOCK DRINKING DIRECTLY FROM THE SOURCE, OR FROM A DITCH SYSTEM. THE FLOW RATE IS LIMITED TO THE MINIMUM AMOUNT HISTORICALLY NECESSARY TO SUSTAIN THIS PURPOSE.

***Volume:** THIS RIGHT INCLUDES THE AMOUNT OF WATER CONSUMPTIVELY USED FOR STOCKWATERING PURPOSES AT THE RATE OF 30 GALLONS PER DAY PER ANIMAL UNIT. ANIMAL UNITS SHALL BE BASED ON REASONABLE CARRYING CAPACITY AND HISTORICAL USE OF THE AREA SERVICED BY THIS WATER SOURCE.

Source Name: REESE CREEK
Source Type: SURFACE WATER

Point of Diversion and Means of Diversion:

<u>ID</u>	<u>Govt Lot</u>	<u>Qtr Sec</u>	<u>Sec</u>	<u>Twp</u>	<u>Rge</u>	<u>County</u>
1		N2N2	13	10N	7E	MEAGHER

Period of Diversion: JANUARY 1 TO DECEMBER 31

Diversion Means: LIVESTOCK DIRECT FROM SOURCE

Period of Use: JANUARY 1 TO DECEMBER 31

Place of Use:

<u>ID</u>	<u>Acres</u>	<u>Govt Lot</u>	<u>Qtr Sec</u>	<u>Sec</u>	<u>Twp</u>	<u>Rge</u>	<u>County</u>
1			N2N2	13	10N	7E	MEAGHER

Remarks:

THE FOLLOWING ISSUES WERE IDENTIFIED BY THE DNRC DURING ITS EXAMINATION OF THIS WATER RIGHT CLAIM.

THIS CLAIM NUMBER WAS NOT INCLUDED IN THE BASIN 41J DECREE ISSUED 12/16/2010.

A BETTER UNDERSTANDING OF YOUR CLAIMED WATER RIGHT CAN BE OBTAINED BY COMPARING YOUR RIGHT WITH OTHER CLAIMS IN THE BASIN. FOR EXAMPLE, COMPARE PRIORITY DATES, FLOW RATES, VOLUMES, OR ACRES IRRIGATED. ALSO, YOUR WATER RIGHT MAY BE SUBJECT TO WATER RIGHTS IN ADJOINING SUBBASINS OR BASINS AS WELL AS BEING SUBJECT TO OTHER RIGHTS ON YOUR SOURCE OF SUPPLY. FINALLY, YOUR WATER RIGHT MAY BE SUBJECT TO INDIAN RESERVED AND FEDERAL RESERVED WATER RIGHTS.

COMPLETE DETAILS REGARDING THE DNRC PREPARATION OF THIS INTERLOCUTORY DECREE AND RELATED MATERIALS CAN BE REVIEWED AT THE OFFICE LOCATIONS IDENTIFIED IN THE DOCUMENT ENTITLED "NOTICE OF ENTRY OF INTERLOCUTORY DECREE AND NOTICE OF AVAILABILITY."

SEE GENERAL FINDINGS OF FACT AND CONCLUSIONS OF LAW FOR FURTHER EXPLANATION OF YOUR CLAIMED WATER RIGHT. THESE FINDINGS CAN BE FOUND AS INDICATED IN THE DOCUMENT ENTITLED "NOTICE OF ENTRY OF INTERLOCUTORY DECREE AND NOTICE OF AVAILABILITY." IF YOU NEED OBJECTION FORMS, OR HAVE QUESTIONS ABOUT WATER COURT PROCEDURES OR CHANGES TO YOUR RIGHT, YOU CAN CONTACT THE WATER COURT BY CALLING 1-800-624-3270 (WITHIN MONTANA ONLY) OR 1-406-586-4364, OR BY WRITING TO P.O. BOX 1389, BOZEMAN, MT 59771-1389.

**INTERLOCUTORY DECREE
SMITH RIVER
BASIN 41J
ABSTRACT OF WATER RIGHT CLAIM**

IMPORTANT NOTICE

YOUR WATER RIGHT AS SHOWN ON THIS ABSTRACT MAY HAVE CHANGES FROM YOUR WATER RIGHT AS CLAIMED OR AMENDED. AN ASTERISK (*) HAS BEEN PLACED NEXT TO EACH ITEM CHANGED BY THE MONTANA WATER COURT OR BY THE DEPARTMENT OF NATURAL RESOURCES AND CONSERVATION (DNRC) DURING THE PREPARATION OF THIS INTERLOCUTORY DECREE. THESE CHANGES ARE AUTHORIZED BY THE MONTANA SUPREME COURT WATER RIGHT CLAIMS EXAMINATION RULES OR BY ORDER OF THE WATER COURT.

OBJECTIONS MAY BE FILED ACCORDING TO THE PROCEDURES OUTLINED IN THE DOCUMENT ENTITLED "NOTICE OF ENTRY OF INTERLOCUTORY DECREE AND NOTICE OF AVAILABILITY."

Water Right Number: 41J 30107691 STATEMENT OF CLAIM

Version: 1 -- ORIGINAL RIGHT

Status: ACTIVE

Owners: CASTLE MOUNTAIN RANCH INC
PO BOX 409
WHITE SULPHUR SPRINGS, MT 59645-0409

Priority Date: JULY 16, 1904

Type of Historical Right: USE

Purpose (Use): STOCK

***Flow Rate:** A SPECIFIC FLOW RATE HAS NOT BEEN DECREED BECAUSE THIS USE CONSISTS OF STOCK DRINKING DIRECTLY FROM THE SOURCE, OR FROM A DITCH SYSTEM. THE FLOW RATE IS LIMITED TO THE MINIMUM AMOUNT HISTORICALLY NECESSARY TO SUSTAIN THIS PURPOSE.

***Volume:** THIS RIGHT INCLUDES THE AMOUNT OF WATER CONSUMPTIVELY USED FOR STOCKWATERING PURPOSES AT THE RATE OF 30 GALLONS PER DAY PER ANIMAL UNIT. ANIMAL UNITS SHALL BE BASED ON REASONABLE CARRYING CAPACITY AND HISTORICAL USE OF THE AREA SERVICED BY THIS WATER SOURCE.

Source Name: REESE CREEK

Source Type: SURFACE WATER

***Point of Diversion and Means of Diversion:**

<u>ID</u>	<u>Govt Lot</u>	<u>Qtr</u>	<u>Sec</u>	<u>Twp</u>	<u>Rge</u>	<u>County</u>
1		SWSE	11	10N	7E	MEAGHER

Period of Diversion: JANUARY 1 TO DECEMBER 31

Diversion Means: LIVESTOCK DIRECT FROM SOURCE

2		W2	11	10N	7E	MEAGHER
---	--	----	----	-----	----	---------

Period of Diversion: JANUARY 1 TO DECEMBER 31

Diversion Means: LIVESTOCK DIRECT FROM SOURCE

Period of Use: JANUARY 1 TO DECEMBER 31

*Place of Use:

<u>ID</u>	<u>Acres</u>	<u>Govt Lot</u>	<u>Qtr Sec</u>	<u>Sec</u>	<u>Twp</u>	<u>Rge</u>	<u>County</u>
1			SWSE	11	10N	7E	MEAGHER
2			W2	11	10N	7E	MEAGHER

Remarks:

THE FOLLOWING ISSUES WERE IDENTIFIED BY THE DNRC DURING ITS EXAMINATION OF THIS WATER RIGHT CLAIM.

THIS CLAIM NUMBER WAS NOT INCLUDED IN THE BASIN 41J DECREE ISSUED 12/16/2010.

A BETTER UNDERSTANDING OF YOUR CLAIMED WATER RIGHT CAN BE OBTAINED BY COMPARING YOUR RIGHT WITH OTHER CLAIMS IN THE BASIN. FOR EXAMPLE, COMPARE PRIORITY DATES, FLOW RATES, VOLUMES, OR ACRES IRRIGATED. ALSO, YOUR WATER RIGHT MAY BE SUBJECT TO WATER RIGHTS IN ADJOINING SUBBASINS OR BASINS AS WELL AS BEING SUBJECT TO OTHER RIGHTS ON YOUR SOURCE OF SUPPLY. FINALLY, YOUR WATER RIGHT MAY BE SUBJECT TO INDIAN RESERVED AND FEDERAL RESERVED WATER RIGHTS.

COMPLETE DETAILS REGARDING THE DNRC PREPARATION OF THIS INTERLOCUTORY DECREE AND RELATED MATERIALS CAN BE REVIEWED AT THE OFFICE LOCATIONS IDENTIFIED IN THE DOCUMENT ENTITLED "NOTICE OF ENTRY OF INTERLOCUTORY DECREE AND NOTICE OF AVAILABILITY."

SEE GENERAL FINDINGS OF FACT AND CONCLUSIONS OF LAW FOR FURTHER EXPLANATION OF YOUR CLAIMED WATER RIGHT. THESE FINDINGS CAN BE FOUND AS INDICATED IN THE DOCUMENT ENTITLED "NOTICE OF ENTRY OF INTERLOCUTORY DECREE AND NOTICE OF AVAILABILITY." IF YOU NEED OBJECTION FORMS, OR HAVE QUESTIONS ABOUT WATER COURT PROCEDURES OR CHANGES TO YOUR RIGHT, YOU CAN CONTACT THE WATER COURT BY CALLING 1-800-624-3270 (WITHIN MONTANA ONLY) OR 1-406-586-4364, OR BY WRITING TO P.O. BOX 1389, BOZEMAN, MT 59771-1389.

**INTERLOCUTORY DECREE
SMITH RIVER
BASIN 41J
ABSTRACT OF WATER RIGHT CLAIM**

IMPORTANT NOTICE

YOUR WATER RIGHT AS SHOWN ON THIS ABSTRACT MAY HAVE CHANGES FROM YOUR WATER RIGHT AS CLAIMED OR AMENDED. AN ASTERISK (*) HAS BEEN PLACED NEXT TO EACH ITEM CHANGED BY THE MONTANA WATER COURT OR BY THE DEPARTMENT OF NATURAL RESOURCES AND CONSERVATION (DNRC) DURING THE PREPARATION OF THIS INTERLOCUTORY DECREE. THESE CHANGES ARE AUTHORIZED BY THE MONTANA SUPREME COURT WATER RIGHT CLAIMS EXAMINATION RULES OR BY ORDER OF THE WATER COURT.

OBJECTIONS MAY BE FILED ACCORDING TO THE PROCEDURES OUTLINED IN THE DOCUMENT ENTITLED "NOTICE OF ENTRY OF INTERLOCUTORY DECREE AND NOTICE OF AVAILABILITY."

Water Right Number: 41J 30107692 STATEMENT OF CLAIM
Version: 1 -- ORIGINAL RIGHT
Status: ACTIVE

Owners: CASTLE MOUNTAIN RANCH INC
PO BOX 409
WHITE SULPHUR SPRINGS, MT 59645-0409

Priority Date: OCTOBER 31, 1903

Type of Historical Right: USE

Purpose (Use): STOCK

***Flow Rate:** A SPECIFIC FLOW RATE HAS NOT BEEN DECREED BECAUSE THIS USE CONSISTS OF STOCK DRINKING DIRECTLY FROM THE SOURCE, OR FROM A DITCH SYSTEM. THE FLOW RATE IS LIMITED TO THE MINIMUM AMOUNT HISTORICALLY NECESSARY TO SUSTAIN THIS PURPOSE.

***Volume:** THIS RIGHT INCLUDES THE AMOUNT OF WATER CONSUMPTIVELY USED FOR STOCKWATERING PURPOSES AT THE RATE OF 30 GALLONS PER DAY PER ANIMAL UNIT. ANIMAL UNITS SHALL BE BASED ON REASONABLE CARRYING CAPACITY AND HISTORICAL USE OF THE AREA SERVICED BY THIS WATER SOURCE.

Source Name: UNNAMED TRIBUTARY OF NEWLAN CREEK
Source Type: SURFACE WATER

Point of Diversion and Means of Diversion:

<u>ID</u>	<u>Govt Lot</u>	<u>Qtr Sec</u>	<u>Sec</u>	<u>Twp</u>	<u>Rge</u>	<u>County</u>
1		NENE	13	10N	6E	MEAGHER

Period of Diversion: JANUARY 1 TO DECEMBER 31

Diversion Means: LIVESTOCK DIRECT FROM SOURCE

Period of Use: JANUARY 1 TO DECEMBER 31

Place of Use:

<u>ID</u>	<u>Acres</u>	<u>Govt Lot</u>	<u>Qtr Sec</u>	<u>Sec</u>	<u>Twp</u>	<u>Rge</u>	<u>County</u>
1			NENE	13	10N	6E	MEAGHER

Remarks:

THE FOLLOWING ISSUES WERE IDENTIFIED BY THE DNRC DURING ITS EXAMINATION OF THIS WATER RIGHT CLAIM.

THIS CLAIM NUMBER WAS NOT INCLUDED IN THE BASIN 41J DECREE ISSUED 12/16/2010.

A BETTER UNDERSTANDING OF YOUR CLAIMED WATER RIGHT CAN BE OBTAINED BY COMPARING YOUR RIGHT WITH OTHER CLAIMS IN THE BASIN. FOR EXAMPLE, COMPARE PRIORITY DATES, FLOW RATES, VOLUMES, OR ACRES IRRIGATED. ALSO, YOUR WATER RIGHT MAY BE SUBJECT TO WATER RIGHTS IN ADJOINING SUBBASINS OR BASINS AS WELL AS BEING SUBJECT TO OTHER RIGHTS ON YOUR SOURCE OF SUPPLY. FINALLY, YOUR WATER RIGHT MAY BE SUBJECT TO INDIAN RESERVED AND FEDERAL RESERVED WATER RIGHTS.

COMPLETE DETAILS REGARDING THE DNRC PREPARATION OF THIS INTERLOCUTORY DECREE AND RELATED MATERIALS CAN BE REVIEWED AT THE OFFICE LOCATIONS IDENTIFIED IN THE DOCUMENT ENTITLED "NOTICE OF ENTRY OF INTERLOCUTORY DECREE AND NOTICE OF AVAILABILITY."

SEE GENERAL FINDINGS OF FACT AND CONCLUSIONS OF LAW FOR FURTHER EXPLANATION OF YOUR CLAIMED WATER RIGHT. THESE FINDINGS CAN BE FOUND AS INDICATED IN THE DOCUMENT ENTITLED "NOTICE OF ENTRY OF INTERLOCUTORY DECREE AND NOTICE OF AVAILABILITY." IF YOU NEED OBJECTION FORMS, OR HAVE QUESTIONS ABOUT WATER COURT PROCEDURES OR CHANGES TO YOUR RIGHT, YOU CAN CONTACT THE WATER COURT BY CALLING 1-800-624-3270 (WITHIN MONTANA ONLY) OR 1-406-586-4364, OR BY WRITING TO P.O. BOX 1389, BOZEMAN, MT 59771-1389.

**INTERLOCUTORY DECREE
SMITH RIVER
BASIN 41J
ABSTRACT OF WATER RIGHT CLAIM**

IMPORTANT NOTICE

YOUR WATER RIGHT AS SHOWN ON THIS ABSTRACT MAY HAVE CHANGES FROM YOUR WATER RIGHT AS CLAIMED OR AMENDED. AN ASTERISK (*) HAS BEEN PLACED NEXT TO EACH ITEM CHANGED BY THE MONTANA WATER COURT OR BY THE DEPARTMENT OF NATURAL RESOURCES AND CONSERVATION (DNRC) DURING THE PREPARATION OF THIS INTERLOCUTORY DECREE. THESE CHANGES ARE AUTHORIZED BY THE MONTANA SUPREME COURT WATER RIGHT CLAIMS EXAMINATION RULES OR BY ORDER OF THE WATER COURT.

OBJECTIONS MAY BE FILED ACCORDING TO THE PROCEDURES OUTLINED IN THE DOCUMENT ENTITLED "NOTICE OF ENTRY OF INTERLOCUTORY DECREE AND NOTICE OF AVAILABILITY."

Water Right Number: 41J 30107693 STATEMENT OF CLAIM
Version: 1 -- ORIGINAL RIGHT
Status: ACTIVE

Owners: CASTLE MOUNTAIN RANCH INC
PO BOX 409
WHITE SULPHUR SPRINGS, MT 59645-0409

Priority Date: APRIL 22, 1916

Type of Historical Right: USE

Purpose (Use): STOCK

***Flow Rate:** A SPECIFIC FLOW RATE HAS NOT BEEN DECREED BECAUSE THIS USE CONSISTS OF STOCK DRINKING DIRECTLY FROM THE SOURCE, OR FROM A DITCH SYSTEM. THE FLOW RATE IS LIMITED TO THE MINIMUM AMOUNT HISTORICALLY NECESSARY TO SUSTAIN THIS PURPOSE.

***Volume:** THIS RIGHT INCLUDES THE AMOUNT OF WATER CONSUMPTIVELY USED FOR STOCKWATERING PURPOSES AT THE RATE OF 30 GALLONS PER DAY PER ANIMAL UNIT. ANIMAL UNITS SHALL BE BASED ON REASONABLE CARRYING CAPACITY AND HISTORICAL USE OF THE AREA SERVICED BY THIS WATER SOURCE.

Source Name: UNNAMED TRIBUTARY OF SHEEP CREEK
Source Type: SURFACE WATER

Point of Diversion and Means of Diversion:

<u>ID</u>	<u>Govt Lot</u>	<u>Qtr Sec</u>	<u>Sec</u>	<u>Twp</u>	<u>Rge</u>	<u>County</u>
1		NWNW	13	12N	6E	MEAGHER

Period of Diversion: JANUARY 1 TO DECEMBER 31

Diversion Means: LIVESTOCK DIRECT FROM SOURCE

Period of Use: JANUARY 1 TO DECEMBER 31

Place of Use:

<u>ID</u>	<u>Acres</u>	<u>Govt Lot</u>	<u>Qtr Sec</u>	<u>Sec</u>	<u>Twp</u>	<u>Rge</u>	<u>County</u>
1			NWNW	13	12N	6E	MEAGHER

Remarks:

THE FOLLOWING ISSUES WERE IDENTIFIED BY THE DNRC DURING ITS EXAMINATION OF THIS WATER RIGHT CLAIM.

THIS CLAIM NUMBER WAS NOT INCLUDED IN THE BASIN 41J DECREE ISSUED 12/16/2010.

A BETTER UNDERSTANDING OF YOUR CLAIMED WATER RIGHT CAN BE OBTAINED BY COMPARING YOUR RIGHT WITH OTHER CLAIMS IN THE BASIN. FOR EXAMPLE, COMPARE PRIORITY DATES, FLOW RATES, VOLUMES, OR ACRES IRRIGATED. ALSO, YOUR WATER RIGHT MAY BE SUBJECT TO WATER RIGHTS IN ADJOINING SUBBASINS OR BASINS AS WELL AS BEING SUBJECT TO OTHER RIGHTS ON YOUR SOURCE OF SUPPLY. FINALLY, YOUR WATER RIGHT MAY BE SUBJECT TO INDIAN RESERVED AND FEDERAL RESERVED WATER RIGHTS.

COMPLETE DETAILS REGARDING THE DNRC PREPARATION OF THIS INTERLOCUTORY DECREE AND RELATED MATERIALS CAN BE REVIEWED AT THE OFFICE LOCATIONS IDENTIFIED IN THE DOCUMENT ENTITLED "NOTICE OF ENTRY OF INTERLOCUTORY DECREE AND NOTICE OF AVAILABILITY."

SEE GENERAL FINDINGS OF FACT AND CONCLUSIONS OF LAW FOR FURTHER EXPLANATION OF YOUR CLAIMED WATER RIGHT. THESE FINDINGS CAN BE FOUND AS INDICATED IN THE DOCUMENT ENTITLED "NOTICE OF ENTRY OF INTERLOCUTORY DECREE AND NOTICE OF AVAILABILITY." IF YOU NEED OBJECTION FORMS, OR HAVE QUESTIONS ABOUT WATER COURT PROCEDURES OR CHANGES TO YOUR RIGHT, YOU CAN CONTACT THE WATER COURT BY CALLING 1-800-624-3270 (WITHIN MONTANA ONLY) OR 1-406-586-4364, OR BY WRITING TO P.O. BOX 1389, BOZEMAN, MT 59771-1389.

**INTERLOCUTORY DECREE
SMITH RIVER
BASIN 41J
ABSTRACT OF WATER RIGHT CLAIM**

IMPORTANT NOTICE

YOUR WATER RIGHT AS SHOWN ON THIS ABSTRACT MAY HAVE CHANGES FROM YOUR WATER RIGHT AS CLAIMED OR AMENDED. AN ASTERISK (*) HAS BEEN PLACED NEXT TO EACH ITEM CHANGED BY THE MONTANA WATER COURT OR BY THE DEPARTMENT OF NATURAL RESOURCES AND CONSERVATION (DNRC) DURING THE PREPARATION OF THIS INTERLOCUTORY DECREE. THESE CHANGES ARE AUTHORIZED BY THE MONTANA SUPREME COURT WATER RIGHT CLAIMS EXAMINATION RULES OR BY ORDER OF THE WATER COURT.

OBJECTIONS MAY BE FILED ACCORDING TO THE PROCEDURES OUTLINED IN THE DOCUMENT ENTITLED "NOTICE OF ENTRY OF INTERLOCUTORY DECREE AND NOTICE OF AVAILABILITY."

Water Right Number: 41J 30107694 STATEMENT OF CLAIM
Version: 1 -- ORIGINAL RIGHT
Status: ACTIVE

Owners: CASTLE MOUNTAIN RANCH INC
PO BOX 409
WHITE SULPHUR SPRINGS, MT 59645-0409

Priority Date: OCTOBER 31, 1903

Type of Historical Right: USE

Purpose (Use): STOCK

***Flow Rate:** A SPECIFIC FLOW RATE HAS NOT BEEN DECREED BECAUSE THIS USE CONSISTS OF STOCK DRINKING DIRECTLY FROM THE SOURCE, OR FROM A DITCH SYSTEM. THE FLOW RATE IS LIMITED TO THE MINIMUM AMOUNT HISTORICALLY NECESSARY TO SUSTAIN THIS PURPOSE.

***Volume:** THIS RIGHT INCLUDES THE AMOUNT OF WATER CONSUMPTIVELY USED FOR STOCKWATERING PURPOSES AT THE RATE OF 30 GALLONS PER DAY PER ANIMAL UNIT. ANIMAL UNITS SHALL BE BASED ON REASONABLE CARRYING CAPACITY AND HISTORICAL USE OF THE AREA SERVICED BY THIS WATER SOURCE.

Source Name: TROUT CREEK
Source Type: SURFACE WATER

Point of Diversion and Means of Diversion:

<u>ID</u>	<u>Govt Lot</u>	<u>Qtr Sec</u>	<u>Sec</u>	<u>Twp</u>	<u>Rge</u>	<u>County</u>
1		S2	9	10N	7E	MEAGHER

Period of Diversion: JANUARY 1 TO DECEMBER 31

Diversion Means: LIVESTOCK DIRECT FROM SOURCE

Period of Use: JANUARY 1 TO DECEMBER 31

Place of Use:

<u>ID</u>	<u>Acres</u>	<u>Govt Lot</u>	<u>Qtr Sec</u>	<u>Sec</u>	<u>Twp</u>	<u>Rge</u>	<u>County</u>
1			S2	9	10N	7E	MEAGHER

Remarks:

THE FOLLOWING ISSUES WERE IDENTIFIED BY THE DNRC DURING ITS EXAMINATION OF THIS WATER RIGHT CLAIM.

THIS CLAIM NUMBER WAS NOT INCLUDED IN THE BASIN 41J DECREE ISSUED 12/16/2010.

A BETTER UNDERSTANDING OF YOUR CLAIMED WATER RIGHT CAN BE OBTAINED BY COMPARING YOUR RIGHT WITH OTHER CLAIMS IN THE BASIN. FOR EXAMPLE, COMPARE PRIORITY DATES, FLOW RATES, VOLUMES, OR ACRES IRRIGATED. ALSO, YOUR WATER RIGHT MAY BE SUBJECT TO WATER RIGHTS IN ADJOINING SUBBASINS OR BASINS AS WELL AS BEING SUBJECT TO OTHER RIGHTS ON YOUR SOURCE OF SUPPLY. FINALLY, YOUR WATER RIGHT MAY BE SUBJECT TO INDIAN RESERVED AND FEDERAL RESERVED WATER RIGHTS.

COMPLETE DETAILS REGARDING THE DNRC PREPARATION OF THIS INTERLOCUTORY DECREE AND RELATED MATERIALS CAN BE REVIEWED AT THE OFFICE LOCATIONS IDENTIFIED IN THE DOCUMENT ENTITLED "NOTICE OF ENTRY OF INTERLOCUTORY DECREE AND NOTICE OF AVAILABILITY."

SEE GENERAL FINDINGS OF FACT AND CONCLUSIONS OF LAW FOR FURTHER EXPLANATION OF YOUR CLAIMED WATER RIGHT. THESE FINDINGS CAN BE FOUND AS INDICATED IN THE DOCUMENT ENTITLED "NOTICE OF ENTRY OF INTERLOCUTORY DECREE AND NOTICE OF AVAILABILITY." IF YOU NEED OBJECTION FORMS, OR HAVE QUESTIONS ABOUT WATER COURT PROCEDURES OR CHANGES TO YOUR RIGHT, YOU CAN CONTACT THE WATER COURT BY CALLING 1-800-624-3270 (WITHIN MONTANA ONLY) OR 1-406-586-4364, OR BY WRITING TO P.O. BOX 1389, BOZEMAN, MT 59771-1389.

**INTERLOCUTORY DECREE
SMITH RIVER
BASIN 41J
ABSTRACT OF WATER RIGHT CLAIM**

IMPORTANT NOTICE

YOUR WATER RIGHT AS SHOWN ON THIS ABSTRACT MAY HAVE CHANGES FROM YOUR WATER RIGHT AS CLAIMED OR AMENDED. AN ASTERISK (*) HAS BEEN PLACED NEXT TO EACH ITEM CHANGED BY THE MONTANA WATER COURT OR BY THE DEPARTMENT OF NATURAL RESOURCES AND CONSERVATION (DNRC) DURING THE PREPARATION OF THIS INTERLOCUTORY DECREE. THESE CHANGES ARE AUTHORIZED BY THE MONTANA SUPREME COURT WATER RIGHT CLAIMS EXAMINATION RULES OR BY ORDER OF THE WATER COURT.

OBJECTIONS MAY BE FILED ACCORDING TO THE PROCEDURES OUTLINED IN THE DOCUMENT ENTITLED "NOTICE OF ENTRY OF INTERLOCUTORY DECREE AND NOTICE OF AVAILABILITY."

Water Right Number: 41J 30107695 STATEMENT OF CLAIM

Version: 1 -- ORIGINAL RIGHT

Status: ACTIVE

Owners: CASTLE MOUNTAIN RANCH INC
PO BOX 409
WHITE SULPHUR SPRINGS, MT 59645-0409

Priority Date: APRIL 22, 1916

Type of Historical Right: USE

Purpose (Use): STOCK

***Flow Rate:** A SPECIFIC FLOW RATE HAS NOT BEEN DECREED BECAUSE THIS USE CONSISTS OF STOCK DRINKING DIRECTLY FROM THE SOURCE, OR FROM A DITCH SYSTEM. THE FLOW RATE IS LIMITED TO THE MINIMUM AMOUNT HISTORICALLY NECESSARY TO SUSTAIN THIS PURPOSE.

***Volume:** THIS RIGHT INCLUDES THE AMOUNT OF WATER CONSUMPTIVELY USED FOR STOCKWATERING PURPOSES AT THE RATE OF 30 GALLONS PER DAY PER ANIMAL UNIT. ANIMAL UNITS SHALL BE BASED ON REASONABLE CARRYING CAPACITY AND HISTORICAL USE OF THE AREA SERVICED BY THIS WATER SOURCE.

***Source Name:** SHEEP CREEK

Source Type: SURFACE WATER

***Source Name:** UNNAMED TRIBUTARY OF SHEEP CREEK

Source Type: SURFACE WATER

THE SOURCE INCLUDES UNNAMED TRIBUTARIES OF SHEEP CREEK.

Point of Diversion and Means of Diversion:

<u>ID</u>	<u>Govt Lot</u>	<u>Qtr</u>	<u>Sec</u>	<u>Twp</u>	<u>Rge</u>	<u>County</u>
1		W2	21	12N	7E	MEAGHER

***Source Name:** UNNAMED TRIBUTARY OF SHEEP CREEK

Period of Diversion: JANUARY 1 TO DECEMBER 31

Diversion Means: LIVESTOCK DIRECT FROM SOURCE

2 NE 29 12N 7E MEAGHER

Source Name: SHEEP CREEK

Period of Diversion: JANUARY 1 TO DECEMBER 31

Diversion Means: LIVESTOCK DIRECT FROM SOURCE

Period of Use: JANUARY 1 TO DECEMBER 31

Place of Use:

<u>ID</u>	<u>Acres</u>	<u>Govt Lot</u>	<u>Qtr Sec</u>	<u>Sec</u>	<u>Twp</u>	<u>Rge</u>	<u>County</u>
1			W2	21	12N	7E	MEAGHER
2			NE	29	12N	7E	MEAGHER

Remarks:

THE FOLLOWING ISSUES WERE IDENTIFIED BY THE DNRC DURING ITS EXAMINATION OF THIS WATER RIGHT CLAIM.

THIS CLAIM NUMBER WAS NOT INCLUDED IN THE BASIN 41J DECREE ISSUED 12/16/2010.

A BETTER UNDERSTANDING OF YOUR CLAIMED WATER RIGHT CAN BE OBTAINED BY COMPARING YOUR RIGHT WITH OTHER CLAIMS IN THE BASIN. FOR EXAMPLE, COMPARE PRIORITY DATES, FLOW RATES, VOLUMES, OR ACRES IRRIGATED. ALSO, YOUR WATER RIGHT MAY BE SUBJECT TO WATER RIGHTS IN ADJOINING SUBBASINS OR BASINS AS WELL AS BEING SUBJECT TO OTHER RIGHTS ON YOUR SOURCE OF SUPPLY. FINALLY, YOUR WATER RIGHT MAY BE SUBJECT TO INDIAN RESERVED AND FEDERAL RESERVED WATER RIGHTS.

COMPLETE DETAILS REGARDING THE DNRC PREPARATION OF THIS INTERLOCUTORY DECREE AND RELATED MATERIALS CAN BE REVIEWED AT THE OFFICE LOCATIONS IDENTIFIED IN THE DOCUMENT ENTITLED "NOTICE OF ENTRY OF INTERLOCUTORY DECREE AND NOTICE OF AVAILABILITY."

SEE GENERAL FINDINGS OF FACT AND CONCLUSIONS OF LAW FOR FURTHER EXPLANATION OF YOUR CLAIMED WATER RIGHT. THESE FINDINGS CAN BE FOUND AS INDICATED IN THE DOCUMENT ENTITLED "NOTICE OF ENTRY OF INTERLOCUTORY DECREE AND NOTICE OF AVAILABILITY." IF YOU NEED OBJECTION FORMS, OR HAVE QUESTIONS ABOUT WATER COURT PROCEDURES OR CHANGES TO YOUR RIGHT, YOU CAN CONTACT THE WATER COURT BY CALLING 1-800-624-3270 (WITHIN MONTANA ONLY) OR 1-406-586-4364, OR BY WRITING TO P.O. BOX 1389, BOZEMAN, MT 59771-1389.

**INTERLOCUTORY DECREE
SMITH RIVER
BASIN 41J
ABSTRACT OF WATER RIGHT CLAIM**

IMPORTANT NOTICE

YOUR WATER RIGHT AS SHOWN ON THIS ABSTRACT MAY HAVE CHANGES FROM YOUR WATER RIGHT AS CLAIMED OR AMENDED. AN ASTERISK (*) HAS BEEN PLACED NEXT TO EACH ITEM CHANGED BY THE MONTANA WATER COURT OR BY THE DEPARTMENT OF NATURAL RESOURCES AND CONSERVATION (DNRC) DURING THE PREPARATION OF THIS INTERLOCUTORY DECREE. THESE CHANGES ARE AUTHORIZED BY THE MONTANA SUPREME COURT WATER RIGHT CLAIMS EXAMINATION RULES OR BY ORDER OF THE WATER COURT.

OBJECTIONS MAY BE FILED ACCORDING TO THE PROCEDURES OUTLINED IN THE DOCUMENT ENTITLED "NOTICE OF ENTRY OF INTERLOCUTORY DECREE AND NOTICE OF AVAILABILITY."

Water Right Number: 41J 30107696 STATEMENT OF CLAIM
Version: 1 -- ORIGINAL RIGHT
Status: ACTIVE

Owners: CASTLE MOUNTAIN RANCH INC
PO BOX 409
WHITE SULPHUR SPRINGS, MT 59645-0409

Priority Date: OCTOBER 31, 1903

Type of Historical Right: USE

Purpose (Use): STOCK

***Flow Rate:** A SPECIFIC FLOW RATE HAS NOT BEEN DECREED BECAUSE THIS USE CONSISTS OF STOCK DRINKING DIRECTLY FROM THE SOURCE, OR FROM A DITCH SYSTEM. THE FLOW RATE IS LIMITED TO THE MINIMUM AMOUNT HISTORICALLY NECESSARY TO SUSTAIN THIS PURPOSE.

***Volume:** THIS RIGHT INCLUDES THE AMOUNT OF WATER CONSUMPTIVELY USED FOR STOCKWATERING PURPOSES AT THE RATE OF 30 GALLONS PER DAY PER ANIMAL UNIT. ANIMAL UNITS SHALL BE BASED ON REASONABLE CARRYING CAPACITY AND HISTORICAL USE OF THE AREA SERVICED BY THIS WATER SOURCE.

***Source Name:** UNNAMED TRIBUTARY OF TROUT CREEK
Source Type: SURFACE WATER

Point of Diversion and Means of Diversion:

<u>ID</u>	<u>Govt Lot</u>	<u>Qtr Sec</u>	<u>Sec</u>	<u>Twp</u>	<u>Rge</u>	<u>County</u>
1		E2SE	15	10N	7E	MEAGHER

Period of Diversion: JANUARY 1 TO DECEMBER 31

Diversion Means: LIVESTOCK DIRECT FROM SOURCE

Period of Use: JANUARY 1 TO DECEMBER 31

Place of Use:

<u>ID</u>	<u>Acres</u>	<u>Govt Lot</u>	<u>Qtr Sec</u>	<u>Sec</u>	<u>Twp</u>	<u>Rge</u>	<u>County</u>
1			E2SE	15	10N	7E	MEAGHER

Remarks:

THE FOLLOWING ISSUES WERE IDENTIFIED BY THE DNRC DURING ITS EXAMINATION OF THIS WATER RIGHT CLAIM.

THIS CLAIM NUMBER WAS NOT INCLUDED IN THE BASIN 41J DECREE ISSUED 12/16/2010.

A BETTER UNDERSTANDING OF YOUR CLAIMED WATER RIGHT CAN BE OBTAINED BY COMPARING YOUR RIGHT WITH OTHER CLAIMS IN THE BASIN. FOR EXAMPLE, COMPARE PRIORITY DATES, FLOW RATES, VOLUMES, OR ACRES IRRIGATED. ALSO, YOUR WATER RIGHT MAY BE SUBJECT TO WATER RIGHTS IN ADJOINING SUBBASINS OR BASINS AS WELL AS BEING SUBJECT TO OTHER RIGHTS ON YOUR SOURCE OF SUPPLY. FINALLY, YOUR WATER RIGHT MAY BE SUBJECT TO INDIAN RESERVED AND FEDERAL RESERVED WATER RIGHTS.

COMPLETE DETAILS REGARDING THE DNRC PREPARATION OF THIS INTERLOCUTORY DECREE AND RELATED MATERIALS CAN BE REVIEWED AT THE OFFICE LOCATIONS IDENTIFIED IN THE DOCUMENT ENTITLED "NOTICE OF ENTRY OF INTERLOCUTORY DECREE AND NOTICE OF AVAILABILITY."

SEE GENERAL FINDINGS OF FACT AND CONCLUSIONS OF LAW FOR FURTHER EXPLANATION OF YOUR CLAIMED WATER RIGHT. THESE FINDINGS CAN BE FOUND AS INDICATED IN THE DOCUMENT ENTITLED "NOTICE OF ENTRY OF INTERLOCUTORY DECREE AND NOTICE OF AVAILABILITY." IF YOU NEED OBJECTION FORMS, OR HAVE QUESTIONS ABOUT WATER COURT PROCEDURES OR CHANGES TO YOUR RIGHT, YOU CAN CONTACT THE WATER COURT BY CALLING 1-800-624-3270 (WITHIN MONTANA ONLY) OR 1-406-586-4364, OR BY WRITING TO P.O. BOX 1389, BOZEMAN, MT 59771-1389.

**INTERLOCUTORY DECREE
SMITH RIVER
BASIN 41J
ABSTRACT OF WATER RIGHT CLAIM**

IMPORTANT NOTICE

YOUR WATER RIGHT AS SHOWN ON THIS ABSTRACT MAY HAVE CHANGES FROM YOUR WATER RIGHT AS CLAIMED OR AMENDED. AN ASTERISK (*) HAS BEEN PLACED NEXT TO EACH ITEM CHANGED BY THE MONTANA WATER COURT OR BY THE DEPARTMENT OF NATURAL RESOURCES AND CONSERVATION (DNRC) DURING THE PREPARATION OF THIS INTERLOCUTORY DECREE. THESE CHANGES ARE AUTHORIZED BY THE MONTANA SUPREME COURT WATER RIGHT CLAIMS EXAMINATION RULES OR BY ORDER OF THE WATER COURT.

OBJECTIONS MAY BE FILED ACCORDING TO THE PROCEDURES OUTLINED IN THE DOCUMENT ENTITLED "NOTICE OF ENTRY OF INTERLOCUTORY DECREE AND NOTICE OF AVAILABILITY."

Water Right Number: 41J 30107697 STATEMENT OF CLAIM

Version: 1 -- ORIGINAL RIGHT

Status: ACTIVE

Owners: CASTLE MOUNTAIN RANCH INC
PO BOX 409
WHITE SULPHUR SPRINGS, MT 59645-0409

Priority Date: MAY 18, 1939

Type of Historical Right: USE

Purpose (Use): STOCK

***Flow Rate:** A SPECIFIC FLOW RATE HAS NOT BEEN DECREED BECAUSE THIS USE CONSISTS OF STOCK DRINKING DIRECTLY FROM THE SOURCE, OR FROM A DITCH SYSTEM. THE FLOW RATE IS LIMITED TO THE MINIMUM AMOUNT HISTORICALLY NECESSARY TO SUSTAIN THIS PURPOSE.

***Volume:** THIS RIGHT INCLUDES THE AMOUNT OF WATER CONSUMPTIVELY USED FOR STOCKWATERING PURPOSES AT THE RATE OF 30 GALLONS PER DAY PER ANIMAL UNIT. ANIMAL UNITS SHALL BE BASED ON REASONABLE CARRYING CAPACITY AND HISTORICAL USE OF THE AREA SERVICED BY THIS WATER SOURCE.

***Source Name:** FOURMILE CREEK

Source Type: SURFACE WATER

***Point of Diversion and Means of Diversion:**

<u>ID</u>	<u>Govt Lot</u>	<u>Qtr Sec</u>	<u>Sec</u>	<u>Twp</u>	<u>Rge</u>	<u>County</u>
1		S2E2W2	36	10N	7E	MEAGHER

Period of Diversion: JANUARY 1 TO DECEMBER 31

Diversion Means: LIVESTOCK DIRECT FROM SOURCE

Period of Use: JANUARY 1 TO DECEMBER 31

***Place of Use:**

<u>ID</u>	<u>Acres</u>	<u>Govt Lot</u>	<u>Qtr Sec</u>	<u>Sec</u>	<u>Twp</u>	<u>Rge</u>	<u>County</u>
1			S2E2W2	36	10N	7E	MEAGHER

Remarks:

THE FOLLOWING ISSUES WERE IDENTIFIED BY THE DNRC DURING ITS EXAMINATION OF THIS WATER RIGHT CLAIM.

THIS CLAIM NUMBER WAS NOT INCLUDED IN THE BASIN 41J DECREE ISSUED 12/16/2010.

A BETTER UNDERSTANDING OF YOUR CLAIMED WATER RIGHT CAN BE OBTAINED BY COMPARING YOUR RIGHT WITH OTHER CLAIMS IN THE BASIN. FOR EXAMPLE, COMPARE PRIORITY DATES, FLOW RATES, VOLUMES, OR ACRES IRRIGATED. ALSO, YOUR WATER RIGHT MAY BE SUBJECT TO WATER RIGHTS IN ADJOINING SUBBASINS OR BASINS AS WELL AS BEING SUBJECT TO OTHER RIGHTS ON YOUR SOURCE OF SUPPLY. FINALLY, YOUR WATER RIGHT MAY BE SUBJECT TO INDIAN RESERVED AND FEDERAL RESERVED WATER RIGHTS.

COMPLETE DETAILS REGARDING THE DNRC PREPARATION OF THIS INTERLOCUTORY DECREE AND RELATED MATERIALS CAN BE REVIEWED AT THE OFFICE LOCATIONS IDENTIFIED IN THE DOCUMENT ENTITLED "NOTICE OF ENTRY OF INTERLOCUTORY DECREE AND NOTICE OF AVAILABILITY."

SEE GENERAL FINDINGS OF FACT AND CONCLUSIONS OF LAW FOR FURTHER EXPLANATION OF YOUR CLAIMED WATER RIGHT. THESE FINDINGS CAN BE FOUND AS INDICATED IN THE DOCUMENT ENTITLED "NOTICE OF ENTRY OF INTERLOCUTORY DECREE AND NOTICE OF AVAILABILITY." IF YOU NEED OBJECTION FORMS, OR HAVE QUESTIONS ABOUT WATER COURT PROCEDURES OR CHANGES TO YOUR RIGHT, YOU CAN CONTACT THE WATER COURT BY CALLING 1-800-624-3270 (WITHIN MONTANA ONLY) OR 1-406-586-4364, OR BY WRITING TO P.O. BOX 1389, BOZEMAN, MT 59771-1389.

**INTERLOCUTORY DECREE
SMITH RIVER
BASIN 41J
ABSTRACT OF WATER RIGHT CLAIM**

IMPORTANT NOTICE

YOUR WATER RIGHT AS SHOWN ON THIS ABSTRACT MAY HAVE CHANGES FROM YOUR WATER RIGHT AS CLAIMED OR AMENDED. AN ASTERISK (*) HAS BEEN PLACED NEXT TO EACH ITEM CHANGED BY THE MONTANA WATER COURT OR BY THE DEPARTMENT OF NATURAL RESOURCES AND CONSERVATION (DNRC) DURING THE PREPARATION OF THIS INTERLOCUTORY DECREE. THESE CHANGES ARE AUTHORIZED BY THE MONTANA SUPREME COURT WATER RIGHT CLAIMS EXAMINATION RULES OR BY ORDER OF THE WATER COURT.

OBJECTIONS MAY BE FILED ACCORDING TO THE PROCEDURES OUTLINED IN THE DOCUMENT ENTITLED "NOTICE OF ENTRY OF INTERLOCUTORY DECREE AND NOTICE OF AVAILABILITY."

Water Right Number: 41J 30107698 STATEMENT OF CLAIM

Version: 1 -- ORIGINAL RIGHT

Status: ACTIVE

Owners: CASTLE MOUNTAIN RANCH INC
PO BOX 409
WHITE SULPHUR SPRINGS, MT 59645-0409

Priority Date: OCTOBER 31, 1903

Type of Historical Right: USE

Purpose (Use): STOCK

***Flow Rate:** A SPECIFIC FLOW RATE HAS NOT BEEN DECREED BECAUSE THIS USE CONSISTS OF STOCK DRINKING DIRECTLY FROM THE SOURCE, OR FROM A DITCH SYSTEM. THE FLOW RATE IS LIMITED TO THE MINIMUM AMOUNT HISTORICALLY NECESSARY TO SUSTAIN THIS PURPOSE.

***Volume:** THIS RIGHT INCLUDES THE AMOUNT OF WATER CONSUMPTIVELY USED FOR STOCKWATERING PURPOSES AT THE RATE OF 30 GALLONS PER DAY PER ANIMAL UNIT. ANIMAL UNITS SHALL BE BASED ON REASONABLE CARRYING CAPACITY AND HISTORICAL USE OF THE AREA SERVICED BY THIS WATER SOURCE.

Source Name: TROUT CREEK

Source Type: SURFACE WATER

THE SOURCE INCLUDES UNNAMED TRIBUTARIES OF TROUT CREEK.

Point of Diversion and Means of Diversion:

<u>ID</u>	<u>Govt Lot</u>	<u>Qtr Sec</u>	<u>Sec</u>	<u>Twp</u>	<u>Rge</u>	<u>County</u>
1			15	10N	7E	MEAGHER

Period of Diversion: JANUARY 1 TO DECEMBER 31

Diversion Means: LIVESTOCK DIRECT FROM SOURCE

Period of Use: JANUARY 1 TO DECEMBER 31

Place of Use:

<u>ID</u>	<u>Acres</u>	<u>Govt Lot</u>	<u>Qtr Sec</u>	<u>Sec</u>	<u>Twp</u>	<u>Rge</u>	<u>County</u>
1				15	10N	7E	MEAGHER

Remarks:

THE FOLLOWING ISSUES WERE IDENTIFIED BY THE DNRC DURING ITS EXAMINATION OF THIS WATER RIGHT CLAIM.

THIS CLAIM NUMBER WAS NOT INCLUDED IN THE BASIN 41J DECREE ISSUED 12/16/2010.

A BETTER UNDERSTANDING OF YOUR CLAIMED WATER RIGHT CAN BE OBTAINED BY COMPARING YOUR RIGHT WITH OTHER CLAIMS IN THE BASIN. FOR EXAMPLE, COMPARE PRIORITY DATES, FLOW RATES, VOLUMES, OR ACRES IRRIGATED. ALSO, YOUR WATER RIGHT MAY BE SUBJECT TO WATER RIGHTS IN ADJOINING SUBBASINS OR BASINS AS WELL AS BEING SUBJECT TO OTHER RIGHTS ON YOUR SOURCE OF SUPPLY. FINALLY, YOUR WATER RIGHT MAY BE SUBJECT TO INDIAN RESERVED AND FEDERAL RESERVED WATER RIGHTS.

COMPLETE DETAILS REGARDING THE DNRC PREPARATION OF THIS INTERLOCUTORY DECREE AND RELATED MATERIALS CAN BE REVIEWED AT THE OFFICE LOCATIONS IDENTIFIED IN THE DOCUMENT ENTITLED "NOTICE OF ENTRY OF INTERLOCUTORY DECREE AND NOTICE OF AVAILABILITY."

SEE GENERAL FINDINGS OF FACT AND CONCLUSIONS OF LAW FOR FURTHER EXPLANATION OF YOUR CLAIMED WATER RIGHT. THESE FINDINGS CAN BE FOUND AS INDICATED IN THE DOCUMENT ENTITLED "NOTICE OF ENTRY OF INTERLOCUTORY DECREE AND NOTICE OF AVAILABILITY." IF YOU NEED OBJECTION FORMS, OR HAVE QUESTIONS ABOUT WATER COURT PROCEDURES OR CHANGES TO YOUR RIGHT, YOU CAN CONTACT THE WATER COURT BY CALLING 1-800-624-3270 (WITHIN MONTANA ONLY) OR 1-406-586-4364, OR BY WRITING TO P.O. BOX 1389, BOZEMAN, MT 59771-1389.

**INTERLOCUTORY DECREE
SMITH RIVER
BASIN 41J
ABSTRACT OF WATER RIGHT CLAIM**

IMPORTANT NOTICE

YOUR WATER RIGHT AS SHOWN ON THIS ABSTRACT MAY HAVE CHANGES FROM YOUR WATER RIGHT AS CLAIMED OR AMENDED. AN ASTERISK (*) HAS BEEN PLACED NEXT TO EACH ITEM CHANGED BY THE MONTANA WATER COURT OR BY THE DEPARTMENT OF NATURAL RESOURCES AND CONSERVATION (DNRC) DURING THE PREPARATION OF THIS INTERLOCUTORY DECREE. THESE CHANGES ARE AUTHORIZED BY THE MONTANA SUPREME COURT WATER RIGHT CLAIMS EXAMINATION RULES OR BY ORDER OF THE WATER COURT.

OBJECTIONS MAY BE FILED ACCORDING TO THE PROCEDURES OUTLINED IN THE DOCUMENT ENTITLED "NOTICE OF ENTRY OF INTERLOCUTORY DECREE AND NOTICE OF AVAILABILITY."

Water Right Number: 41J 30107699 STATEMENT OF CLAIM
Version: 1 -- ORIGINAL RIGHT
Status: ACTIVE

Owners: CASTLE MOUNTAIN RANCH INC
PO BOX 409
WHITE SULPHUR SPRINGS, MT 59645-0409

Priority Date: JUNE 6, 1904

Type of Historical Right: USE

Purpose (Use): STOCK

Flow Rate: 35.00 GPM

***Volume:** THIS RIGHT INCLUDES THE AMOUNT OF WATER CONSUMPTIVELY USED FOR STOCKWATERING PURPOSES AT THE RATE OF 30 GALLONS PER DAY PER ANIMAL UNIT. ANIMAL UNITS SHALL BE BASED ON REASONABLE CARRYING CAPACITY AND HISTORICAL USE OF THE AREA SERVICED BY THIS WATER SOURCE.

Source Name: GROUNDWATER

Source Type: GROUNDWATER

***Point of Diversion and Means of Diversion:**

<u>ID</u>	<u>Govt Lot</u>	<u>Qtr Sec</u>	<u>Sec</u>	<u>Twp</u>	<u>Rge</u>	<u>County</u>
1		SEENW	7	10N	8E	MEAGHER

Period of Diversion: JANUARY 1 TO DECEMBER 31

Diversion Means: WELL

Period of Use: JANUARY 1 TO DECEMBER 31

***Place of Use:**

<u>ID</u>	<u>Acres</u>	<u>Govt Lot</u>	<u>Qtr Sec</u>	<u>Sec</u>	<u>Twp</u>	<u>Rge</u>	<u>County</u>
1			SEENW	7	10N	8E	MEAGHER

Remarks:

THE FOLLOWING ISSUES WERE IDENTIFIED BY THE DNRC DURING ITS EXAMINATION OF THIS WATER RIGHT CLAIM.

THIS CLAIM NUMBER WAS NOT INCLUDED IN THE BASIN 41J DECREE ISSUED 12/16/2010.

A BETTER UNDERSTANDING OF YOUR CLAIMED WATER RIGHT CAN BE OBTAINED BY COMPARING YOUR RIGHT WITH OTHER CLAIMS IN THE BASIN. FOR EXAMPLE, COMPARE PRIORITY DATES, FLOW RATES, VOLUMES, OR ACRES IRRIGATED. ALSO, YOUR WATER RIGHT MAY BE SUBJECT TO WATER RIGHTS IN ADJOINING SUBBASINS OR BASINS AS WELL AS BEING SUBJECT TO OTHER RIGHTS ON YOUR SOURCE OF SUPPLY. FINALLY, YOUR WATER RIGHT MAY BE SUBJECT TO INDIAN RESERVED AND FEDERAL RESERVED WATER RIGHTS.

COMPLETE DETAILS REGARDING THE DNRC PREPARATION OF THIS INTERLOCUTORY DECREE AND RELATED MATERIALS CAN BE REVIEWED AT THE OFFICE LOCATIONS IDENTIFIED IN THE DOCUMENT ENTITLED "NOTICE OF ENTRY OF INTERLOCUTORY DECREE AND NOTICE OF AVAILABILITY."

SEE GENERAL FINDINGS OF FACT AND CONCLUSIONS OF LAW FOR FURTHER EXPLANATION OF YOUR CLAIMED WATER RIGHT. THESE FINDINGS CAN BE FOUND AS INDICATED IN THE DOCUMENT ENTITLED "NOTICE OF ENTRY OF INTERLOCUTORY DECREE AND NOTICE OF AVAILABILITY." IF YOU NEED OBJECTION FORMS, OR HAVE QUESTIONS ABOUT WATER COURT PROCEDURES OR CHANGES TO YOUR RIGHT, YOU CAN CONTACT THE WATER COURT BY CALLING 1-800-624-3270 (WITHIN MONTANA ONLY) OR 1-406-586-4364, OR BY WRITING TO P.O. BOX 1389, BOZEMAN, MT 59771-1389.

**INTERLOCUTORY DECREE
SMITH RIVER
BASIN 41J
ABSTRACT OF WATER RIGHT CLAIM**

IMPORTANT NOTICE

YOUR WATER RIGHT AS SHOWN ON THIS ABSTRACT MAY HAVE CHANGES FROM YOUR WATER RIGHT AS CLAIMED OR AMENDED. AN ASTERISK (*) HAS BEEN PLACED NEXT TO EACH ITEM CHANGED BY THE MONTANA WATER COURT OR BY THE DEPARTMENT OF NATURAL RESOURCES AND CONSERVATION (DNRC) DURING THE PREPARATION OF THIS INTERLOCUTORY DECREE. THESE CHANGES ARE AUTHORIZED BY THE MONTANA SUPREME COURT WATER RIGHT CLAIMS EXAMINATION RULES OR BY ORDER OF THE WATER COURT.

OBJECTIONS MAY BE FILED ACCORDING TO THE PROCEDURES OUTLINED IN THE DOCUMENT ENTITLED "NOTICE OF ENTRY OF INTERLOCUTORY DECREE AND NOTICE OF AVAILABILITY."

Water Right Number: 41J 30107700 STATEMENT OF CLAIM
Version: 1 -- ORIGINAL RIGHT
Status: ACTIVE

Owners: CASTLE MOUNTAIN RANCH INC
PO BOX 409
WHITE SULPHUR SPRINGS, MT 59645-0409

Priority Date: FEBRUARY 28, 1914

Type of Historical Right: USE

Purpose (Use): STOCK

Flow Rate: 35.00 GPM

***Volume:** THIS RIGHT INCLUDES THE AMOUNT OF WATER CONSUMPTIVELY USED FOR STOCKWATERING PURPOSES AT THE RATE OF 30 GALLONS PER DAY PER ANIMAL UNIT. ANIMAL UNITS SHALL BE BASED ON REASONABLE CARRYING CAPACITY AND HISTORICAL USE OF THE AREA SERVICED BY THIS WATER SOURCE.

Source Name: GROUNDWATER

Source Type: GROUNDWATER

Point of Diversion and Means of Diversion:

<u>ID</u>	<u>Govt Lot</u>	<u>Qtr Sec</u>	<u>Sec</u>	<u>Twp</u>	<u>Rge</u>	<u>County</u>
1		SWSWNW	8	10N	8E	MEAGHER

Period of Diversion: JANUARY 1 TO DECEMBER 31

Diversion Means: WELL

Period of Use: JANUARY 1 TO DECEMBER 31

Place of Use:

<u>ID</u>	<u>Acres</u>	<u>Govt Lot</u>	<u>Qtr Sec</u>	<u>Sec</u>	<u>Twp</u>	<u>Rge</u>	<u>County</u>
1			SWSWNW	8	10N	8E	MEAGHER

Remarks:

THE FOLLOWING ISSUES WERE IDENTIFIED BY THE DNRC DURING ITS EXAMINATION OF THIS WATER RIGHT CLAIM.

THE WATER RIGHTS LISTED FOLLOWING THIS STATEMENT APPEAR TO BE DUPLICATE FILINGS APPEARS ONLY ONE WATER RIGHT IS INVOLVED.

30105553 30107700

THIS CLAIM NUMBER WAS NOT INCLUDED IN THE BASIN 41J DECREE ISSUED 12/16/2010.

A BETTER UNDERSTANDING OF YOUR CLAIMED WATER RIGHT CAN BE OBTAINED BY COMPARING YOUR RIGHT WITH OTHER CLAIMS IN THE BASIN. FOR EXAMPLE, COMPARE PRIORITY DATES, FLOW RATES, VOLUMES, OR ACRES IRRIGATED. ALSO, YOUR WATER RIGHT MAY BE SUBJECT TO WATER RIGHTS IN ADJOINING SUBBASINS OR BASINS AS WELL AS BEING SUBJECT TO OTHER RIGHTS ON YOUR SOURCE OF SUPPLY. FINALLY, YOUR WATER RIGHT MAY BE SUBJECT TO INDIAN RESERVED AND FEDERAL RESERVED WATER RIGHTS.

COMPLETE DETAILS REGARDING THE DNRC PREPARATION OF THIS INTERLOCUTORY DECREE AND RELATED MATERIALS CAN BE REVIEWED AT THE OFFICE LOCATIONS IDENTIFIED IN THE DOCUMENT ENTITLED "NOTICE OF ENTRY OF INTERLOCUTORY DECREE AND NOTICE OF AVAILABILITY."

SEE GENERAL FINDINGS OF FACT AND CONCLUSIONS OF LAW FOR FURTHER EXPLANATION OF YOUR CLAIMED WATER RIGHT. THESE FINDINGS CAN BE FOUND AS INDICATED IN THE DOCUMENT ENTITLED "NOTICE OF ENTRY OF INTERLOCUTORY DECREE AND NOTICE OF AVAILABILITY." IF YOU NEED OBJECTION FORMS, OR HAVE QUESTIONS ABOUT WATER COURT PROCEDURES OR CHANGES TO YOUR RIGHT, YOU CAN CONTACT THE WATER COURT BY CALLING 1-800-624-3270 (WITHIN MONTANA ONLY) OR 1-406-586-4364, OR BY WRITING TO P.O. BOX 1389, BOZEMAN, MT 59771-1389.

**INTERLOCUTORY DECREE
SMITH RIVER
BASIN 41J
ABSTRACT OF WATER RIGHT CLAIM**

IMPORTANT NOTICE

YOUR WATER RIGHT AS SHOWN ON THIS ABSTRACT MAY HAVE CHANGES FROM YOUR WATER RIGHT AS CLAIMED OR AMENDED. AN ASTERISK (*) HAS BEEN PLACED NEXT TO EACH ITEM CHANGED BY THE MONTANA WATER COURT OR BY THE DEPARTMENT OF NATURAL RESOURCES AND CONSERVATION (DNRC) DURING THE PREPARATION OF THIS INTERLOCUTORY DECREE. THESE CHANGES ARE AUTHORIZED BY THE MONTANA SUPREME COURT WATER RIGHT CLAIMS EXAMINATION RULES OR BY ORDER OF THE WATER COURT.

OBJECTIONS MAY BE FILED ACCORDING TO THE PROCEDURES OUTLINED IN THE DOCUMENT ENTITLED "NOTICE OF ENTRY OF INTERLOCUTORY DECREE AND NOTICE OF AVAILABILITY."

Water Right Number: 41J 30107701 STATEMENT OF CLAIM
Version: 1 -- ORIGINAL RIGHT
Status: ACTIVE

Owners: CASTLE MOUNTAIN RANCH INC
PO BOX 409
WHITE SULPHUR SPRINGS, MT 59645-0409

Priority Date: JULY 16, 1904

Type of Historical Right: USE

Purpose (Use): STOCK

Flow Rate: 35.00 GPM

***Volume:** THIS RIGHT INCLUDES THE AMOUNT OF WATER CONSUMPTIVELY USED FOR STOCKWATERING PURPOSES AT THE RATE OF 30 GALLONS PER DAY PER ANIMAL UNIT. ANIMAL UNITS SHALL BE BASED ON REASONABLE CARRYING CAPACITY AND HISTORICAL USE OF THE AREA SERVICED BY THIS WATER SOURCE.

Source Name: GROUNDWATER

Source Type: GROUNDWATER

Point of Diversion and Means of Diversion:

<u>ID</u>	<u>Govt Lot</u>	<u>Qtr Sec</u>	<u>Sec</u>	<u>Twp</u>	<u>Rge</u>	<u>County</u>
1		SENENW	11	10N	7E	MEAGHER

Period of Diversion: JANUARY 1 TO DECEMBER 31

Diversion Means: WELL

Period of Use: JANUARY 1 TO DECEMBER 31

Place of Use:

<u>ID</u>	<u>Acres</u>	<u>Govt Lot</u>	<u>Qtr Sec</u>	<u>Sec</u>	<u>Twp</u>	<u>Rge</u>	<u>County</u>
1			SENENW	11	10N	7E	MEAGHER

Remarks:

THE FOLLOWING ISSUES WERE IDENTIFIED BY THE DNRC DURING ITS EXAMINATION OF THIS WATER RIGHT CLAIM.

THIS CLAIM NUMBER WAS NOT INCLUDED IN THE BASIN 41J DECREE ISSUED 12/16/2010.

A BETTER UNDERSTANDING OF YOUR CLAIMED WATER RIGHT CAN BE OBTAINED BY COMPARING YOUR RIGHT WITH OTHER CLAIMS IN THE BASIN. FOR EXAMPLE, COMPARE PRIORITY DATES, FLOW RATES, VOLUMES, OR ACRES IRRIGATED. ALSO, YOUR WATER RIGHT MAY BE SUBJECT TO WATER RIGHTS IN ADJOINING SUBBASINS OR BASINS AS WELL AS BEING SUBJECT TO OTHER RIGHTS ON YOUR SOURCE OF SUPPLY. FINALLY, YOUR WATER RIGHT MAY BE SUBJECT TO INDIAN RESERVED AND FEDERAL RESERVED WATER RIGHTS.

COMPLETE DETAILS REGARDING THE DNRC PREPARATION OF THIS INTERLOCUTORY DECREE AND RELATED MATERIALS CAN BE REVIEWED AT THE OFFICE LOCATIONS IDENTIFIED IN THE DOCUMENT ENTITLED "NOTICE OF ENTRY OF INTERLOCUTORY DECREE AND NOTICE OF AVAILABILITY."

SEE GENERAL FINDINGS OF FACT AND CONCLUSIONS OF LAW FOR FURTHER EXPLANATION OF YOUR CLAIMED WATER RIGHT. THESE FINDINGS CAN BE FOUND AS INDICATED IN THE DOCUMENT ENTITLED "NOTICE OF ENTRY OF INTERLOCUTORY DECREE AND NOTICE OF AVAILABILITY." IF YOU NEED OBJECTION FORMS, OR HAVE QUESTIONS ABOUT WATER COURT PROCEDURES OR CHANGES TO YOUR RIGHT, YOU CAN CONTACT THE WATER COURT BY CALLING 1-800-624-3270 (WITHIN MONTANA ONLY) OR 1-406-586-4364, OR BY WRITING TO P.O. BOX 1389, BOZEMAN, MT 59771-1389.

**INTERLOCUTORY DECREE
SMITH RIVER
BASIN 41J
ABSTRACT OF WATER RIGHT CLAIM**

IMPORTANT NOTICE

YOUR WATER RIGHT AS SHOWN ON THIS ABSTRACT MAY HAVE CHANGES FROM YOUR WATER RIGHT AS CLAIMED OR AMENDED. AN ASTERISK (*) HAS BEEN PLACED NEXT TO EACH ITEM CHANGED BY THE MONTANA WATER COURT OR BY THE DEPARTMENT OF NATURAL RESOURCES AND CONSERVATION (DNRC) DURING THE PREPARATION OF THIS INTERLOCUTORY DECREE. THESE CHANGES ARE AUTHORIZED BY THE MONTANA SUPREME COURT WATER RIGHT CLAIMS EXAMINATION RULES OR BY ORDER OF THE WATER COURT.

OBJECTIONS MAY BE FILED ACCORDING TO THE PROCEDURES OUTLINED IN THE DOCUMENT ENTITLED "NOTICE OF ENTRY OF INTERLOCUTORY DECREE AND NOTICE OF AVAILABILITY."

Water Right Number: 41J 30107702 STATEMENT OF CLAIM
Version: 1 -- ORIGINAL RIGHT
Status: ACTIVE

Owners: CASTLE MOUNTAIN RANCH INC
PO BOX 409
WHITE SULPHUR SPRINGS, MT 59645-0409

Priority Date: AUGUST 13, 1890

Type of Historical Right: USE

Purpose (Use): STOCK

Flow Rate: 35.00 GPM

***Volume:** THIS RIGHT INCLUDES THE AMOUNT OF WATER CONSUMPTIVELY USED FOR STOCKWATERING PURPOSES AT THE RATE OF 30 GALLONS PER DAY PER ANIMAL UNIT. ANIMAL UNITS SHALL BE BASED ON REASONABLE CARRYING CAPACITY AND HISTORICAL USE OF THE AREA SERVICED BY THIS WATER SOURCE.

Source Name: GROUNDWATER

Source Type: GROUNDWATER

Point of Diversion and Means of Diversion:

<u>ID</u>	<u>Govt Lot</u>	<u>Qtr Sec</u>	<u>Sec</u>	<u>Twp</u>	<u>Rge</u>	<u>County</u>
1		SWNWSW	12	10N	7E	MEAGHER

Period of Diversion: JANUARY 1 TO DECEMBER 31

Diversion Means: WELL

Period of Use: JANUARY 1 TO DECEMBER 31

Place of Use:

<u>ID</u>	<u>Acres</u>	<u>Govt Lot</u>	<u>Qtr Sec</u>	<u>Sec</u>	<u>Twp</u>	<u>Rge</u>	<u>County</u>
1			SWNWSW	12	10N	7E	MEAGHER

Remarks:

THE FOLLOWING ISSUES WERE IDENTIFIED BY THE DNRC DURING ITS EXAMINATION OF THIS WATER RIGHT CLAIM.

THIS CLAIM NUMBER WAS NOT INCLUDED IN THE BASIN 41J DECREE ISSUED 12/16/2010.

A BETTER UNDERSTANDING OF YOUR CLAIMED WATER RIGHT CAN BE OBTAINED BY COMPARING YOUR RIGHT WITH OTHER CLAIMS IN THE BASIN. FOR EXAMPLE, COMPARE PRIORITY DATES, FLOW RATES, VOLUMES, OR ACRES IRRIGATED. ALSO, YOUR WATER RIGHT MAY BE SUBJECT TO WATER RIGHTS IN ADJOINING SUBBASINS OR BASINS AS WELL AS BEING SUBJECT TO OTHER RIGHTS ON YOUR SOURCE OF SUPPLY. FINALLY, YOUR WATER RIGHT MAY BE SUBJECT TO INDIAN RESERVED AND FEDERAL RESERVED WATER RIGHTS.

COMPLETE DETAILS REGARDING THE DNRC PREPARATION OF THIS INTERLOCUTORY DECREE AND RELATED MATERIALS CAN BE REVIEWED AT THE OFFICE LOCATIONS IDENTIFIED IN THE DOCUMENT ENTITLED "NOTICE OF ENTRY OF INTERLOCUTORY DECREE AND NOTICE OF AVAILABILITY."

SEE GENERAL FINDINGS OF FACT AND CONCLUSIONS OF LAW FOR FURTHER EXPLANATION OF YOUR CLAIMED WATER RIGHT. THESE FINDINGS CAN BE FOUND AS INDICATED IN THE DOCUMENT ENTITLED "NOTICE OF ENTRY OF INTERLOCUTORY DECREE AND NOTICE OF AVAILABILITY." IF YOU NEED OBJECTION FORMS, OR HAVE QUESTIONS ABOUT WATER COURT PROCEDURES OR CHANGES TO YOUR RIGHT, YOU CAN CONTACT THE WATER COURT BY CALLING 1-800-624-3270 (WITHIN MONTANA ONLY) OR 1-406-586-4364, OR BY WRITING TO P.O. BOX 1389, BOZEMAN, MT 59771-1389.

**INTERLOCUTORY DECREE
SMITH RIVER
BASIN 41J
ABSTRACT OF WATER RIGHT CLAIM**

IMPORTANT NOTICE

YOUR WATER RIGHT AS SHOWN ON THIS ABSTRACT MAY HAVE CHANGES FROM YOUR WATER RIGHT AS CLAIMED OR AMENDED. AN ASTERISK (*) HAS BEEN PLACED NEXT TO EACH ITEM CHANGED BY THE MONTANA WATER COURT OR BY THE DEPARTMENT OF NATURAL RESOURCES AND CONSERVATION (DNRC) DURING THE PREPARATION OF THIS INTERLOCUTORY DECREE. THESE CHANGES ARE AUTHORIZED BY THE MONTANA SUPREME COURT WATER RIGHT CLAIMS EXAMINATION RULES OR BY ORDER OF THE WATER COURT.

OBJECTIONS MAY BE FILED ACCORDING TO THE PROCEDURES OUTLINED IN THE DOCUMENT ENTITLED "NOTICE OF ENTRY OF INTERLOCUTORY DECREE AND NOTICE OF AVAILABILITY."

Water Right Number: 41J 30107703 STATEMENT OF CLAIM
Version: 1 -- ORIGINAL RIGHT
Status: ACTIVE

Owners: CASTLE MOUNTAIN RANCH INC
PO BOX 409
WHITE SULPHUR SPRINGS, MT 59645-0409

Priority Date: MAY 27, 1901

Type of Historical Right: USE

Purpose (Use): STOCK

Flow Rate: 35.00 GPM

***Volume:** THIS RIGHT INCLUDES THE AMOUNT OF WATER CONSUMPTIVELY USED FOR STOCKWATERING PURPOSES AT THE RATE OF 30 GALLONS PER DAY PER ANIMAL UNIT. ANIMAL UNITS SHALL BE BASED ON REASONABLE CARRYING CAPACITY AND HISTORICAL USE OF THE AREA SERVICED BY THIS WATER SOURCE.

Source Name: GROUNDWATER

Source Type: GROUNDWATER

Point of Diversion and Means of Diversion:

<u>ID</u>	<u>Govt Lot</u>	<u>Qtr Sec</u>	<u>Sec</u>	<u>Twp</u>	<u>Rge</u>	<u>County</u>
1		NWSESW	24	10N	7E	MEAGHER

Period of Diversion: JANUARY 1 TO DECEMBER 31

Diversion Means: WELL

Period of Use: JANUARY 1 TO DECEMBER 31

Place of Use:

<u>ID</u>	<u>Acres</u>	<u>Govt Lot</u>	<u>Qtr Sec</u>	<u>Sec</u>	<u>Twp</u>	<u>Rge</u>	<u>County</u>
1			NWSESW	24	10N	7E	MEAGHER

Remarks:

THE FOLLOWING ISSUES WERE IDENTIFIED BY THE DNRC DURING ITS EXAMINATION OF THIS WATER RIGHT CLAIM.

THIS CLAIM NUMBER WAS NOT INCLUDED IN THE BASIN 41J DECREE ISSUED 12/16/2010.

A BETTER UNDERSTANDING OF YOUR CLAIMED WATER RIGHT CAN BE OBTAINED BY COMPARING YOUR RIGHT WITH OTHER CLAIMS IN THE BASIN. FOR EXAMPLE, COMPARE PRIORITY DATES, FLOW RATES, VOLUMES, OR ACRES IRRIGATED. ALSO, YOUR WATER RIGHT MAY BE SUBJECT TO WATER RIGHTS IN ADJOINING SUBBASINS OR BASINS AS WELL AS BEING SUBJECT TO OTHER RIGHTS ON YOUR SOURCE OF SUPPLY. FINALLY, YOUR WATER RIGHT MAY BE SUBJECT TO INDIAN RESERVED AND FEDERAL RESERVED WATER RIGHTS.

COMPLETE DETAILS REGARDING THE DNRC PREPARATION OF THIS INTERLOCUTORY DECREE AND RELATED MATERIALS CAN BE REVIEWED AT THE OFFICE LOCATIONS IDENTIFIED IN THE DOCUMENT ENTITLED "NOTICE OF ENTRY OF INTERLOCUTORY DECREE AND NOTICE OF AVAILABILITY."

SEE GENERAL FINDINGS OF FACT AND CONCLUSIONS OF LAW FOR FURTHER EXPLANATION OF YOUR CLAIMED WATER RIGHT. THESE FINDINGS CAN BE FOUND AS INDICATED IN THE DOCUMENT ENTITLED "NOTICE OF ENTRY OF INTERLOCUTORY DECREE AND NOTICE OF AVAILABILITY." IF YOU NEED OBJECTION FORMS, OR HAVE QUESTIONS ABOUT WATER COURT PROCEDURES OR CHANGES TO YOUR RIGHT, YOU CAN CONTACT THE WATER COURT BY CALLING 1-800-624-3270 (WITHIN MONTANA ONLY) OR 1-406-586-4364, OR BY WRITING TO P.O. BOX 1389, BOZEMAN, MT 59771-1389.

**INTERLOCUTORY DECREE
SMITH RIVER
BASIN 41J
ABSTRACT OF WATER RIGHT CLAIM**

IMPORTANT NOTICE

YOUR WATER RIGHT AS SHOWN ON THIS ABSTRACT MAY HAVE CHANGES FROM YOUR WATER RIGHT AS CLAIMED OR AMENDED. AN ASTERISK (*) HAS BEEN PLACED NEXT TO EACH ITEM CHANGED BY THE MONTANA WATER COURT OR BY THE DEPARTMENT OF NATURAL RESOURCES AND CONSERVATION (DNRC) DURING THE PREPARATION OF THIS INTERLOCUTORY DECREE. THESE CHANGES ARE AUTHORIZED BY THE MONTANA SUPREME COURT WATER RIGHT CLAIMS EXAMINATION RULES OR BY ORDER OF THE WATER COURT.

OBJECTIONS MAY BE FILED ACCORDING TO THE PROCEDURES OUTLINED IN THE DOCUMENT ENTITLED "NOTICE OF ENTRY OF INTERLOCUTORY DECREE AND NOTICE OF AVAILABILITY."

Water Right Number: 41J 30107705 STATEMENT OF CLAIM

Version: 1 -- ORIGINAL RIGHT

Status: ACTIVE

Owners: CASTLE MOUNTAIN RANCH INC
PO BOX 409
WHITE SULPHUR SPRINGS, MT 59645-0409

Priority Date: SEPTEMBER 19, 1899

Type of Historical Right: USE

Purpose (Use): DOMESTIC

Flow Rate: 35.00 GPM

Volume: 3.50 AC-FT

Households: 1

Maximum Acres: 1.00

Source Name: GROUNDWATER

Source Type: GROUNDWATER

Point of Diversion and Means of Diversion:

<u>ID</u>	<u>Govt Lot</u>	<u>Qtr Sec</u>	<u>Sec</u>	<u>Twp</u>	<u>Rge</u>	<u>County</u>
1		NWNWNE	25	10N	7E	MEAGHER

Period of Diversion: JANUARY 1 TO DECEMBER 31

Diversion Means: WELL

Period of Use: JANUARY 1 TO DECEMBER 31

Place of Use:

<u>ID</u>	<u>Acres</u>	<u>Govt Lot</u>	<u>Qtr Sec</u>	<u>Sec</u>	<u>Twp</u>	<u>Rge</u>	<u>County</u>
1	1.00		NWNWNE	25	10N	7E	MEAGHER

Total: 1.00

Remarks:

THE FOLLOWING ISSUES WERE IDENTIFIED BY THE DNRC DURING ITS EXAMINATION OF THIS WATER RIGHT CLAIM.

THIS CLAIM NUMBER WAS NOT INCLUDED IN THE BASIN 41J DECREE ISSUED 12/16/2010.

A BETTER UNDERSTANDING OF YOUR CLAIMED WATER RIGHT CAN BE OBTAINED BY COMPARING YOUR RIGHT WITH OTHER CLAIMS IN THE BASIN. FOR EXAMPLE, COMPARE PRIORITY DATES, FLOW RATES, VOLUMES, OR ACRES IRRIGATED. ALSO, YOUR WATER RIGHT MAY BE SUBJECT TO WATER RIGHTS IN ADJOINING SUBBASINS OR BASINS AS WELL AS BEING SUBJECT TO OTHER RIGHTS ON YOUR SOURCE OF SUPPLY. FINALLY, YOUR WATER RIGHT MAY BE SUBJECT TO INDIAN RESERVED AND FEDERAL RESERVED WATER RIGHTS.

COMPLETE DETAILS REGARDING THE DNRC PREPARATION OF THIS INTERLOCUTORY DECREE AND RELATED MATERIALS CAN BE REVIEWED AT THE OFFICE LOCATIONS IDENTIFIED IN THE DOCUMENT ENTITLED "NOTICE OF ENTRY OF INTERLOCUTORY DECREE AND NOTICE OF AVAILABILITY."

SEE GENERAL FINDINGS OF FACT AND CONCLUSIONS OF LAW FOR FURTHER EXPLANATION OF YOUR CLAIMED WATER RIGHT. THESE FINDINGS CAN BE FOUND AS INDICATED IN THE DOCUMENT ENTITLED "NOTICE OF ENTRY OF INTERLOCUTORY DECREE AND NOTICE OF AVAILABILITY." IF YOU NEED OBJECTION FORMS, OR HAVE QUESTIONS ABOUT WATER COURT PROCEDURES OR CHANGES TO YOUR RIGHT, YOU CAN CONTACT THE WATER COURT BY CALLING 1-800-624-3270 (WITHIN MONTANA ONLY) OR 1-406-586-4364, OR BY WRITING TO P.O. BOX 1389, BOZEMAN, MT 59771-1389.

**INTERLOCUTORY DECREE
SMITH RIVER
BASIN 41J
ABSTRACT OF WATER RIGHT CLAIM**

IMPORTANT NOTICE

YOUR WATER RIGHT AS SHOWN ON THIS ABSTRACT MAY HAVE CHANGES FROM YOUR WATER RIGHT AS CLAIMED OR AMENDED. AN ASTERISK (*) HAS BEEN PLACED NEXT TO EACH ITEM CHANGED BY THE MONTANA WATER COURT OR BY THE DEPARTMENT OF NATURAL RESOURCES AND CONSERVATION (DNRC) DURING THE PREPARATION OF THIS INTERLOCUTORY DECREE. THESE CHANGES ARE AUTHORIZED BY THE MONTANA SUPREME COURT WATER RIGHT CLAIMS EXAMINATION RULES OR BY ORDER OF THE WATER COURT.

OBJECTIONS MAY BE FILED ACCORDING TO THE PROCEDURES OUTLINED IN THE DOCUMENT ENTITLED "NOTICE OF ENTRY OF INTERLOCUTORY DECREE AND NOTICE OF AVAILABILITY."

Water Right Number: 41J 30107706 STATEMENT OF CLAIM

Version: 1 -- ORIGINAL RIGHT

Status: ACTIVE

Owners: CASTLE MOUNTAIN RANCH INC
PO BOX 409
WHITE SULPHUR SPRINGS, MT 59645-0409

Priority Date: SEPTEMBER 9, 1889

Type of Historical Right: USE

Purpose (Use): STOCK

Flow Rate: 35.00 GPM

***Volume:** THIS RIGHT INCLUDES THE AMOUNT OF WATER CONSUMPTIVELY USED FOR STOCKWATERING PURPOSES AT THE RATE OF 30 GALLONS PER DAY PER ANIMAL UNIT. ANIMAL UNITS SHALL BE BASED ON REASONABLE CARRYING CAPACITY AND HISTORICAL USE OF THE AREA SERVICED BY THIS WATER SOURCE.

Source Name: GROUNDWATER

Source Type: GROUNDWATER

Point of Diversion and Means of Diversion:

<u>ID</u>	<u>Govt Lot</u>	<u>Qtr Sec</u>	<u>Sec</u>	<u>Twp</u>	<u>Rge</u>	<u>County</u>
1		NWNWSW	26	10N	7E	MEAGHER

Period of Diversion: JANUARY 1 TO DECEMBER 31

Diversion Means: WELL

Period of Use: JANUARY 1 TO DECEMBER 31

Place of Use:

<u>ID</u>	<u>Acres</u>	<u>Govt Lot</u>	<u>Qtr Sec</u>	<u>Sec</u>	<u>Twp</u>	<u>Rge</u>	<u>County</u>
1			NWNWSW	26	10N	7E	MEAGHER

Remarks:

THE FOLLOWING ISSUES WERE IDENTIFIED BY THE DNRC DURING ITS EXAMINATION OF THIS WATER RIGHT CLAIM.

THIS CLAIM NUMBER WAS NOT INCLUDED IN THE BASIN 41J DECREE ISSUED 12/16/2010.

A BETTER UNDERSTANDING OF YOUR CLAIMED WATER RIGHT CAN BE OBTAINED BY COMPARING YOUR RIGHT WITH OTHER CLAIMS IN THE BASIN. FOR EXAMPLE, COMPARE PRIORITY DATES, FLOW RATES, VOLUMES, OR ACRES IRRIGATED. ALSO, YOUR WATER RIGHT MAY BE SUBJECT TO WATER RIGHTS IN ADJOINING SUBBASINS OR BASINS AS WELL AS BEING SUBJECT TO OTHER RIGHTS ON YOUR SOURCE OF SUPPLY. FINALLY, YOUR WATER RIGHT MAY BE SUBJECT TO INDIAN RESERVED AND FEDERAL RESERVED WATER RIGHTS.

COMPLETE DETAILS REGARDING THE DNRC PREPARATION OF THIS INTERLOCUTORY DECREE AND RELATED MATERIALS CAN BE REVIEWED AT THE OFFICE LOCATIONS IDENTIFIED IN THE DOCUMENT ENTITLED "NOTICE OF ENTRY OF INTERLOCUTORY DECREE AND NOTICE OF AVAILABILITY."

SEE GENERAL FINDINGS OF FACT AND CONCLUSIONS OF LAW FOR FURTHER EXPLANATION OF YOUR CLAIMED WATER RIGHT. THESE FINDINGS CAN BE FOUND AS INDICATED IN THE DOCUMENT ENTITLED "NOTICE OF ENTRY OF INTERLOCUTORY DECREE AND NOTICE OF AVAILABILITY." IF YOU NEED OBJECTION FORMS, OR HAVE QUESTIONS ABOUT WATER COURT PROCEDURES OR CHANGES TO YOUR RIGHT, YOU CAN CONTACT THE WATER COURT BY CALLING 1-800-624-3270 (WITHIN MONTANA ONLY) OR 1-406-586-4364, OR BY WRITING TO P.O. BOX 1389, BOZEMAN, MT 59771-1389.

**INTERLOCUTORY DECREE
SMITH RIVER
BASIN 41J
ABSTRACT OF WATER RIGHT CLAIM**

IMPORTANT NOTICE

YOUR WATER RIGHT AS SHOWN ON THIS ABSTRACT MAY HAVE CHANGES FROM YOUR WATER RIGHT AS CLAIMED OR AMENDED. AN ASTERISK (*) HAS BEEN PLACED NEXT TO EACH ITEM CHANGED BY THE MONTANA WATER COURT OR BY THE DEPARTMENT OF NATURAL RESOURCES AND CONSERVATION (DNRC) DURING THE PREPARATION OF THIS INTERLOCUTORY DECREE. THESE CHANGES ARE AUTHORIZED BY THE MONTANA SUPREME COURT WATER RIGHT CLAIMS EXAMINATION RULES OR BY ORDER OF THE WATER COURT.

OBJECTIONS MAY BE FILED ACCORDING TO THE PROCEDURES OUTLINED IN THE DOCUMENT ENTITLED "NOTICE OF ENTRY OF INTERLOCUTORY DECREE AND NOTICE OF AVAILABILITY."

Water Right Number: 41J 30107707 STATEMENT OF CLAIM

Version: 1 -- ORIGINAL RIGHT

Status: ACTIVE

Owners: CASTLE MOUNTAIN RANCH INC
PO BOX 409
WHITE SULPHUR SPRINGS, MT 59645-0409

Priority Date: OCTOBER 31, 1903

Type of Historical Right: USE

Purpose (Use): STOCK

Flow Rate: 35.00 GPM

***Volume:** THIS RIGHT INCLUDES THE AMOUNT OF WATER CONSUMPTIVELY USED FOR STOCKWATERING PURPOSES AT THE RATE OF 30 GALLONS PER DAY PER ANIMAL UNIT. ANIMAL UNITS SHALL BE BASED ON REASONABLE CARRYING CAPACITY AND HISTORICAL USE OF THE AREA SERVICED BY THIS WATER SOURCE.

Source Name: GROUNDWATER

Source Type: GROUNDWATER

***Point of Diversion and Means of Diversion:**

<u>ID</u>	<u>Govt Lot</u>	<u>Qtr Sec</u>	<u>Sec</u>	<u>Twp</u>	<u>Rge</u>	<u>County</u>
1		NWSENE	29	10N	7E	MEAGHER

Period of Diversion: JANUARY 1 TO DECEMBER 31

Diversion Means: WELL

Period of Use: JANUARY 1 TO DECEMBER 31

***Place of Use:**

<u>ID</u>	<u>Acres</u>	<u>Govt Lot</u>	<u>Qtr Sec</u>	<u>Sec</u>	<u>Twp</u>	<u>Rge</u>	<u>County</u>
1			NWSENE	29	10N	7E	MEAGHER

Remarks:

THE FOLLOWING ISSUES WERE IDENTIFIED BY THE DNRC DURING ITS EXAMINATION OF THIS WATER RIGHT CLAIM.

THIS CLAIM NUMBER WAS NOT INCLUDED IN THE BASIN 41J DECREE ISSUED 12/16/2010.

A BETTER UNDERSTANDING OF YOUR CLAIMED WATER RIGHT CAN BE OBTAINED BY COMPARING YOUR RIGHT WITH OTHER CLAIMS IN THE BASIN. FOR EXAMPLE, COMPARE PRIORITY DATES, FLOW RATES, VOLUMES, OR ACRES IRRIGATED. ALSO, YOUR WATER RIGHT MAY BE SUBJECT TO WATER RIGHTS IN ADJOINING SUBBASINS OR BASINS AS WELL AS BEING SUBJECT TO OTHER RIGHTS ON YOUR SOURCE OF SUPPLY. FINALLY, YOUR WATER RIGHT MAY BE SUBJECT TO INDIAN RESERVED AND FEDERAL RESERVED WATER RIGHTS.

COMPLETE DETAILS REGARDING THE DNRC PREPARATION OF THIS INTERLOCUTORY DECREE AND RELATED MATERIALS CAN BE REVIEWED AT THE OFFICE LOCATIONS IDENTIFIED IN THE DOCUMENT ENTITLED "NOTICE OF ENTRY OF INTERLOCUTORY DECREE AND NOTICE OF AVAILABILITY."

SEE GENERAL FINDINGS OF FACT AND CONCLUSIONS OF LAW FOR FURTHER EXPLANATION OF YOUR CLAIMED WATER RIGHT. THESE FINDINGS CAN BE FOUND AS INDICATED IN THE DOCUMENT ENTITLED "NOTICE OF ENTRY OF INTERLOCUTORY DECREE AND NOTICE OF AVAILABILITY." IF YOU NEED OBJECTION FORMS, OR HAVE QUESTIONS ABOUT WATER COURT PROCEDURES OR CHANGES TO YOUR RIGHT, YOU CAN CONTACT THE WATER COURT BY CALLING 1-800-624-3270 (WITHIN MONTANA ONLY) OR 1-406-586-4364, OR BY WRITING TO P.O. BOX 1389, BOZEMAN, MT 59771-1389.

**INTERLOCUTORY DECREE
SMITH RIVER
BASIN 41J
ABSTRACT OF WATER RIGHT CLAIM**

IMPORTANT NOTICE

YOUR WATER RIGHT AS SHOWN ON THIS ABSTRACT MAY HAVE CHANGES FROM YOUR WATER RIGHT AS CLAIMED OR AMENDED. AN ASTERISK (*) HAS BEEN PLACED NEXT TO EACH ITEM CHANGED BY THE MONTANA WATER COURT OR BY THE DEPARTMENT OF NATURAL RESOURCES AND CONSERVATION (DNRC) DURING THE PREPARATION OF THIS INTERLOCUTORY DECREE. THESE CHANGES ARE AUTHORIZED BY THE MONTANA SUPREME COURT WATER RIGHT CLAIMS EXAMINATION RULES OR BY ORDER OF THE WATER COURT.

OBJECTIONS MAY BE FILED ACCORDING TO THE PROCEDURES OUTLINED IN THE DOCUMENT ENTITLED "NOTICE OF ENTRY OF INTERLOCUTORY DECREE AND NOTICE OF AVAILABILITY."

Water Right Number: 41J 30107711 STATEMENT OF CLAIM
Version: 1 -- ORIGINAL RIGHT
Status: ACTIVE

Owners: CASTLE MOUNTAIN RANCH INC
PO BOX 409
WHITE SULPHUR SPRINGS, MT 59645-0409

Priority Date: SEPTEMBER 19, 1899

Type of Historical Right: USE

Purpose (Use): DOMESTIC

Flow Rate: 35.00 GPM

Volume: 3.50 AC-FT

Households: 1

Maximum Acres: 1.00

Source Name: GROUNDWATER

Source Type: GROUNDWATER

Point of Diversion and Means of Diversion:

<u>ID</u>	<u>Govt Lot</u>	<u>Qtr Sec</u>	<u>Sec</u>	<u>Twp</u>	<u>Rge</u>	<u>County</u>
1		SEWNW	25	10N	7E	MEAGHER

Period of Diversion: JANUARY 1 TO DECEMBER 31

Diversion Means: WELL

Period of Use: JANUARY 1 TO DECEMBER 31

Place of Use:

<u>ID</u>	<u>Acres</u>	<u>Govt Lot</u>	<u>Qtr Sec</u>	<u>Sec</u>	<u>Twp</u>	<u>Rge</u>	<u>County</u>
1	1.00		SEWNW	25	10N	7E	MEAGHER
Total:	1.00						

Remarks:

THE FOLLOWING ISSUES WERE IDENTIFIED BY THE DNRC DURING ITS EXAMINATION OF THIS WATER RIGHT CLAIM.

THIS CLAIM NUMBER WAS NOT INCLUDED IN THE BASIN 41J DECREE ISSUED 12/16/2010.

A BETTER UNDERSTANDING OF YOUR CLAIMED WATER RIGHT CAN BE OBTAINED BY COMPARING YOUR RIGHT WITH OTHER CLAIMS IN THE BASIN. FOR EXAMPLE, COMPARE PRIORITY DATES, FLOW RATES, VOLUMES, OR ACRES IRRIGATED. ALSO, YOUR WATER RIGHT MAY BE SUBJECT TO WATER RIGHTS IN ADJOINING SUBBASINS OR BASINS AS WELL AS BEING SUBJECT TO OTHER RIGHTS ON YOUR SOURCE OF SUPPLY. FINALLY, YOUR WATER RIGHT MAY BE SUBJECT TO INDIAN RESERVED AND FEDERAL RESERVED WATER RIGHTS.

COMPLETE DETAILS REGARDING THE DNRC PREPARATION OF THIS INTERLOCUTORY DECREE AND RELATED MATERIALS CAN BE REVIEWED AT THE OFFICE LOCATIONS IDENTIFIED IN THE DOCUMENT ENTITLED "NOTICE OF ENTRY OF INTERLOCUTORY DECREE AND NOTICE OF AVAILABILITY."

SEE GENERAL FINDINGS OF FACT AND CONCLUSIONS OF LAW FOR FURTHER EXPLANATION OF YOUR CLAIMED WATER RIGHT. THESE FINDINGS CAN BE FOUND AS INDICATED IN THE DOCUMENT ENTITLED "NOTICE OF ENTRY OF INTERLOCUTORY DECREE AND NOTICE OF AVAILABILITY." IF YOU NEED OBJECTION FORMS, OR HAVE QUESTIONS ABOUT WATER COURT PROCEDURES OR CHANGES TO YOUR RIGHT, YOU CAN CONTACT THE WATER COURT BY CALLING 1-800-624-3270 (WITHIN MONTANA ONLY) OR 1-406-586-4364, OR BY WRITING TO P.O. BOX 1389, BOZEMAN, MT 59771-1389.

**INTERLOCUTORY DECREE
SMITH RIVER
BASIN 41J
ABSTRACT OF WATER RIGHT CLAIM**

IMPORTANT NOTICE

YOUR WATER RIGHT AS SHOWN ON THIS ABSTRACT MAY HAVE CHANGES FROM YOUR WATER RIGHT AS CLAIMED OR AMENDED. AN ASTERISK (*) HAS BEEN PLACED NEXT TO EACH ITEM CHANGED BY THE MONTANA WATER COURT OR BY THE DEPARTMENT OF NATURAL RESOURCES AND CONSERVATION (DNRC) DURING THE PREPARATION OF THIS INTERLOCUTORY DECREE. THESE CHANGES ARE AUTHORIZED BY THE MONTANA SUPREME COURT WATER RIGHT CLAIMS EXAMINATION RULES OR BY ORDER OF THE WATER COURT.

OBJECTIONS MAY BE FILED ACCORDING TO THE PROCEDURES OUTLINED IN THE DOCUMENT ENTITLED "NOTICE OF ENTRY OF INTERLOCUTORY DECREE AND NOTICE OF AVAILABILITY."

Water Right Number: 41J 30107950 STATEMENT OF CLAIM
Version: 1 -- ORIGINAL RIGHT
Status: ACTIVE

Owners: NEWLAN CREEK LLC
PO BOX 409
WHITE SULPHUR SPRINGS, MT 59645-0409

Priority Date: JUNE 29, 1920

Type of Historical Right: USE

Purpose (Use): STOCK

Flow Rate: 35.00 GPM

***Volume:** THIS RIGHT INCLUDES THE AMOUNT OF WATER CONSUMPTIVELY USED FOR STOCKWATERING PURPOSES AT THE RATE OF 30 GALLONS PER DAY PER ANIMAL UNIT. ANIMAL UNITS SHALL BE BASED ON REASONABLE CARRYING CAPACITY AND HISTORICAL USE OF THE AREA SERVICED BY THIS WATER SOURCE.

***Source Name:** SPRING, UNNAMED TRIBUTARY OF NEWLAN CREEK

Source Type: GROUNDWATER

Point of Diversion and Means of Diversion:

<u>ID</u>	<u>Govt Lot</u>	<u>Qtr Sec</u>	<u>Sec</u>	<u>Twp</u>	<u>Rge</u>	<u>County</u>
1		SESENE	18	10N	7E	MEAGHER

Period of Diversion: JANUARY 1 TO DECEMBER 31

Diversion Means: DEVELOPED SPRING

Period of Use: JANUARY 1 TO DECEMBER 31

Place of Use:

<u>ID</u>	<u>Acres</u>	<u>Govt Lot</u>	<u>Qtr Sec</u>	<u>Sec</u>	<u>Twp</u>	<u>Rge</u>	<u>County</u>
1			SESENE	18	10N	7E	MEAGHER

Remarks:

THE FOLLOWING ISSUES WERE IDENTIFIED BY THE DNRC DURING ITS EXAMINATION OF THIS WATER RIGHT CLAIM.

THIS CLAIM NUMBER WAS NOT INCLUDED IN THE BASIN 41J DECREE ISSUED 12/16/2010.

A BETTER UNDERSTANDING OF YOUR CLAIMED WATER RIGHT CAN BE OBTAINED BY COMPARING YOUR RIGHT WITH OTHER CLAIMS IN THE BASIN. FOR EXAMPLE, COMPARE PRIORITY DATES, FLOW RATES, VOLUMES, OR ACRES IRRIGATED. ALSO, YOUR WATER RIGHT MAY BE SUBJECT TO WATER RIGHTS IN ADJOINING SUBBASINS OR BASINS AS WELL AS BEING SUBJECT TO OTHER RIGHTS ON YOUR SOURCE OF SUPPLY. FINALLY, YOUR WATER RIGHT MAY BE SUBJECT TO INDIAN RESERVED AND FEDERAL RESERVED WATER RIGHTS.

COMPLETE DETAILS REGARDING THE DNRC PREPARATION OF THIS INTERLOCUTORY DECREE AND RELATED MATERIALS CAN BE REVIEWED AT THE OFFICE LOCATIONS IDENTIFIED IN THE DOCUMENT ENTITLED "NOTICE OF ENTRY OF INTERLOCUTORY DECREE AND NOTICE OF AVAILABILITY."

SEE GENERAL FINDINGS OF FACT AND CONCLUSIONS OF LAW FOR FURTHER EXPLANATION OF YOUR CLAIMED WATER RIGHT. THESE FINDINGS CAN BE FOUND AS INDICATED IN THE DOCUMENT ENTITLED "NOTICE OF ENTRY OF INTERLOCUTORY DECREE AND NOTICE OF AVAILABILITY." IF YOU NEED OBJECTION FORMS, OR HAVE QUESTIONS ABOUT WATER COURT PROCEDURES OR CHANGES TO YOUR RIGHT, YOU CAN CONTACT THE WATER COURT BY CALLING 1-800-624-3270 (WITHIN MONTANA ONLY) OR 1-406-586-4364, OR BY WRITING TO P.O. BOX 1389, BOZEMAN, MT 59771-1389.

**INTERLOCUTORY DECREE
SMITH RIVER
BASIN 41J
ABSTRACT OF WATER RIGHT CLAIM**

IMPORTANT NOTICE

YOUR WATER RIGHT AS SHOWN ON THIS ABSTRACT MAY HAVE CHANGES FROM YOUR WATER RIGHT AS CLAIMED OR AMENDED. AN ASTERISK (*) HAS BEEN PLACED NEXT TO EACH ITEM CHANGED BY THE MONTANA WATER COURT OR BY THE DEPARTMENT OF NATURAL RESOURCES AND CONSERVATION (DNRC) DURING THE PREPARATION OF THIS INTERLOCUTORY DECREE. THESE CHANGES ARE AUTHORIZED BY THE MONTANA SUPREME COURT WATER RIGHT CLAIMS EXAMINATION RULES OR BY ORDER OF THE WATER COURT.

OBJECTIONS MAY BE FILED ACCORDING TO THE PROCEDURES OUTLINED IN THE DOCUMENT ENTITLED "NOTICE OF ENTRY OF INTERLOCUTORY DECREE AND NOTICE OF AVAILABILITY."

Water Right Number: 41J 30107951 STATEMENT OF CLAIM
Version: 1 -- ORIGINAL RIGHT
Status: ACTIVE

Owners: NEWLAN CREEK LLC
PO BOX 409
WHITE SULPHUR SPRINGS, MT 59645-0409

Priority Date: JUNE 29, 1920

Type of Historical Right: USE

Purpose (Use): STOCK

Flow Rate: 35.00 GPM

***Volume:** THIS RIGHT INCLUDES THE AMOUNT OF WATER CONSUMPTIVELY USED FOR STOCKWATERING PURPOSES AT THE RATE OF 30 GALLONS PER DAY PER ANIMAL UNIT. ANIMAL UNITS SHALL BE BASED ON REASONABLE CARRYING CAPACITY AND HISTORICAL USE OF THE AREA SERVICED BY THIS WATER SOURCE.

***Source Name:** SPRING, UNNAMED TRIBUTARY OF NEWLAN CREEK

Source Type: GROUNDWATER

Point of Diversion and Means of Diversion:

<u>ID</u>	<u>Govt Lot</u>	<u>Qtr Sec</u>	<u>Sec</u>	<u>Twp</u>	<u>Rge</u>	<u>County</u>
1		SWSE	NW	18	10N	7E MEAGHER

Period of Diversion: JANUARY 1 TO DECEMBER 31 **Flow Rate:** 35 GPM

Diversion Means: DEVELOPED SPRING

Period of Use: JANUARY 1 TO DECEMBER 31

Place of Use:

<u>ID</u>	<u>Acres</u>	<u>Govt Lot</u>	<u>Qtr Sec</u>	<u>Sec</u>	<u>Twp</u>	<u>Rge</u>	<u>County</u>
1			SWSE	NW	18	10N	7E MEAGHER

Remarks:

THE FOLLOWING ISSUES WERE IDENTIFIED BY THE DNRC DURING ITS EXAMINATION OF THIS WATER RIGHT CLAIM.

THIS CLAIM NUMBER WAS NOT INCLUDED IN THE BASIN 41J DECREE ISSUED 12/16/2010.

A BETTER UNDERSTANDING OF YOUR CLAIMED WATER RIGHT CAN BE OBTAINED BY COMPARING YOUR RIGHT WITH OTHER CLAIMS IN THE BASIN. FOR EXAMPLE, COMPARE PRIORITY DATES, FLOW RATES, VOLUMES, OR ACRES IRRIGATED. ALSO, YOUR WATER RIGHT MAY BE SUBJECT TO WATER RIGHTS IN ADJOINING SUBBASINS OR BASINS AS WELL AS BEING SUBJECT TO OTHER RIGHTS ON YOUR SOURCE OF SUPPLY. FINALLY, YOUR WATER RIGHT MAY BE SUBJECT TO INDIAN RESERVED AND FEDERAL RESERVED WATER RIGHTS.

COMPLETE DETAILS REGARDING THE DNRC PREPARATION OF THIS INTERLOCUTORY DECREE AND RELATED MATERIALS CAN BE REVIEWED AT THE OFFICE LOCATIONS IDENTIFIED IN THE DOCUMENT ENTITLED "NOTICE OF ENTRY OF INTERLOCUTORY DECREE AND NOTICE OF AVAILABILITY."

SEE GENERAL FINDINGS OF FACT AND CONCLUSIONS OF LAW FOR FURTHER EXPLANATION OF YOUR CLAIMED WATER RIGHT. THESE FINDINGS CAN BE FOUND AS INDICATED IN THE DOCUMENT ENTITLED "NOTICE OF ENTRY OF INTERLOCUTORY DECREE AND NOTICE OF AVAILABILITY." IF YOU NEED OBJECTION FORMS, OR HAVE QUESTIONS ABOUT WATER COURT PROCEDURES OR CHANGES TO YOUR RIGHT, YOU CAN CONTACT THE WATER COURT BY CALLING 1-800-624-3270 (WITHIN MONTANA ONLY) OR 1-406-586-4364, OR BY WRITING TO P.O. BOX 1389, BOZEMAN, MT 59771-1389.

**INTERLOCUTORY DECREE
SMITH RIVER
BASIN 41J
ABSTRACT OF WATER RIGHT CLAIM**

IMPORTANT NOTICE

YOUR WATER RIGHT AS SHOWN ON THIS ABSTRACT MAY HAVE CHANGES FROM YOUR WATER RIGHT AS CLAIMED OR AMENDED. AN ASTERISK (*) HAS BEEN PLACED NEXT TO EACH ITEM CHANGED BY THE MONTANA WATER COURT OR BY THE DEPARTMENT OF NATURAL RESOURCES AND CONSERVATION (DNRC) DURING THE PREPARATION OF THIS INTERLOCUTORY DECREE. THESE CHANGES ARE AUTHORIZED BY THE MONTANA SUPREME COURT WATER RIGHT CLAIMS EXAMINATION RULES OR BY ORDER OF THE WATER COURT.

OBJECTIONS MAY BE FILED ACCORDING TO THE PROCEDURES OUTLINED IN THE DOCUMENT ENTITLED "NOTICE OF ENTRY OF INTERLOCUTORY DECREE AND NOTICE OF AVAILABILITY."

Water Right Number: 41J 30107952 STATEMENT OF CLAIM
Version: 1 -- ORIGINAL RIGHT
Status: ACTIVE

Owners: NEWLAN CREEK LLC
PO BOX 409
WHITE SULPHUR SPRINGS, MT 59645-0409

Priority Date: JUNE 29, 1920

Type of Historical Right: USE

Purpose (Use): STOCK

Flow Rate: 35.00 GPM

***Volume:** THIS RIGHT INCLUDES THE AMOUNT OF WATER CONSUMPTIVELY USED FOR STOCKWATERING PURPOSES AT THE RATE OF 30 GALLONS PER DAY PER ANIMAL UNIT. ANIMAL UNITS SHALL BE BASED ON REASONABLE CARRYING CAPACITY AND HISTORICAL USE OF THE AREA SERVICED BY THIS WATER SOURCE.

***Source Name:** SPRING, UNNAMED TRIBUTARY OF NEWLAN CREEK

Source Type: GROUNDWATER

***Point of Diversion and Means of Diversion:**

<u>ID</u>	<u>Govt Lot</u>	<u>Qtr Sec</u>	<u>Sec</u>	<u>Twp</u>	<u>Rge</u>	<u>County</u>
1		NWNENE	18	10N	7E	MEAGHER

Period of Diversion: JANUARY 1 TO DECEMBER 31

Diversion Means: DEVELOPED SPRING

Period of Use: JANUARY 1 TO DECEMBER 31

***Place of Use:**

<u>ID</u>	<u>Acres</u>	<u>Govt Lot</u>	<u>Qtr Sec</u>	<u>Sec</u>	<u>Twp</u>	<u>Rge</u>	<u>County</u>
1			NWNENE	18	10N	7E	MEAGHER

Remarks:

THE FOLLOWING ISSUES WERE IDENTIFIED BY THE DNRC DURING ITS EXAMINATION OF THIS WATER RIGHT CLAIM.

THIS CLAIM NUMBER WAS NOT INCLUDED IN THE BASIN 41J DECREE ISSUED 12/16/2010.

A BETTER UNDERSTANDING OF YOUR CLAIMED WATER RIGHT CAN BE OBTAINED BY COMPARING YOUR RIGHT WITH OTHER CLAIMS IN THE BASIN. FOR EXAMPLE, COMPARE PRIORITY DATES, FLOW RATES, VOLUMES, OR ACRES IRRIGATED. ALSO, YOUR WATER RIGHT MAY BE SUBJECT TO WATER RIGHTS IN ADJOINING SUBBASINS OR BASINS AS WELL AS BEING SUBJECT TO OTHER RIGHTS ON YOUR SOURCE OF SUPPLY. FINALLY, YOUR WATER RIGHT MAY BE SUBJECT TO INDIAN RESERVED AND FEDERAL RESERVED WATER RIGHTS.

COMPLETE DETAILS REGARDING THE DNRC PREPARATION OF THIS INTERLOCUTORY DECREE AND RELATED MATERIALS CAN BE REVIEWED AT THE OFFICE LOCATIONS IDENTIFIED IN THE DOCUMENT ENTITLED "NOTICE OF ENTRY OF INTERLOCUTORY DECREE AND NOTICE OF AVAILABILITY."

SEE GENERAL FINDINGS OF FACT AND CONCLUSIONS OF LAW FOR FURTHER EXPLANATION OF YOUR CLAIMED WATER RIGHT. THESE FINDINGS CAN BE FOUND AS INDICATED IN THE DOCUMENT ENTITLED "NOTICE OF ENTRY OF INTERLOCUTORY DECREE AND NOTICE OF AVAILABILITY." IF YOU NEED OBJECTION FORMS, OR HAVE QUESTIONS ABOUT WATER COURT PROCEDURES OR CHANGES TO YOUR RIGHT, YOU CAN CONTACT THE WATER COURT BY CALLING 1-800-624-3270 (WITHIN MONTANA ONLY) OR 1-406-586-4364, OR BY WRITING TO P.O. BOX 1389, BOZEMAN, MT 59771-1389.

**INTERLOCUTORY DECREE
SMITH RIVER
BASIN 41J
ABSTRACT OF WATER RIGHT CLAIM**

IMPORTANT NOTICE

YOUR WATER RIGHT AS SHOWN ON THIS ABSTRACT MAY HAVE CHANGES FROM YOUR WATER RIGHT AS CLAIMED OR AMENDED. AN ASTERISK (*) HAS BEEN PLACED NEXT TO EACH ITEM CHANGED BY THE MONTANA WATER COURT OR BY THE DEPARTMENT OF NATURAL RESOURCES AND CONSERVATION (DNRC) DURING THE PREPARATION OF THIS INTERLOCUTORY DECREE. THESE CHANGES ARE AUTHORIZED BY THE MONTANA SUPREME COURT WATER RIGHT CLAIMS EXAMINATION RULES OR BY ORDER OF THE WATER COURT.

OBJECTIONS MAY BE FILED ACCORDING TO THE PROCEDURES OUTLINED IN THE DOCUMENT ENTITLED "NOTICE OF ENTRY OF INTERLOCUTORY DECREE AND NOTICE OF AVAILABILITY."

Water Right Number: 41J 30107953 STATEMENT OF CLAIM
Version: 1 -- ORIGINAL RIGHT
Status: ACTIVE

Owners: NEWLAN CREEK LLC
PO BOX 409
WHITE SULPHUR SPRINGS, MT 59645-0409

Priority Date: JUNE 29, 1920

Type of Historical Right: USE

Purpose (Use): STOCK

Flow Rate: 35.00 GPM

***Volume:** THIS RIGHT INCLUDES THE AMOUNT OF WATER CONSUMPTIVELY USED FOR STOCKWATERING PURPOSES AT THE RATE OF 30 GALLONS PER DAY PER ANIMAL UNIT. ANIMAL UNITS SHALL BE BASED ON REASONABLE CARRYING CAPACITY AND HISTORICAL USE OF THE AREA SERVICED BY THIS WATER SOURCE.

***Source Name:** SPRING, UNNAMED TRIBUTARY OF NEWLAN CREEK

Source Type: GROUNDWATER

Point of Diversion and Means of Diversion:

<u>ID</u>	<u>Govt Lot</u>	<u>Qtr Sec</u>	<u>Sec</u>	<u>Twp</u>	<u>Rge</u>	<u>County</u>
1		NESESW	18	10N	7E	MEAGHER

Period of Diversion: JANUARY 1 TO DECEMBER 31

Diversion Means: DEVELOPED SPRING

Period of Use: JANUARY 1 TO DECEMBER 31

Place of Use:

<u>ID</u>	<u>Acres</u>	<u>Govt Lot</u>	<u>Qtr Sec</u>	<u>Sec</u>	<u>Twp</u>	<u>Rge</u>	<u>County</u>
1			NESESW	18	10N	7E	MEAGHER

Remarks:

THE FOLLOWING ISSUES WERE IDENTIFIED BY THE DNRC DURING ITS EXAMINATION OF THIS WATER RIGHT CLAIM.

THIS CLAIM NUMBER WAS NOT INCLUDED IN THE BASIN 41J DECREE ISSUED 12/16/2010.

A BETTER UNDERSTANDING OF YOUR CLAIMED WATER RIGHT CAN BE OBTAINED BY COMPARING YOUR RIGHT WITH OTHER CLAIMS IN THE BASIN. FOR EXAMPLE, COMPARE PRIORITY DATES, FLOW RATES, VOLUMES, OR ACRES IRRIGATED. ALSO, YOUR WATER RIGHT MAY BE SUBJECT TO WATER RIGHTS IN ADJOINING SUBBASINS OR BASINS AS WELL AS BEING SUBJECT TO OTHER RIGHTS ON YOUR SOURCE OF SUPPLY. FINALLY, YOUR WATER RIGHT MAY BE SUBJECT TO INDIAN RESERVED AND FEDERAL RESERVED WATER RIGHTS.

COMPLETE DETAILS REGARDING THE DNRC PREPARATION OF THIS INTERLOCUTORY DECREE AND RELATED MATERIALS CAN BE REVIEWED AT THE OFFICE LOCATIONS IDENTIFIED IN THE DOCUMENT ENTITLED "NOTICE OF ENTRY OF INTERLOCUTORY DECREE AND NOTICE OF AVAILABILITY."

SEE GENERAL FINDINGS OF FACT AND CONCLUSIONS OF LAW FOR FURTHER EXPLANATION OF YOUR CLAIMED WATER RIGHT. THESE FINDINGS CAN BE FOUND AS INDICATED IN THE DOCUMENT ENTITLED "NOTICE OF ENTRY OF INTERLOCUTORY DECREE AND NOTICE OF AVAILABILITY." IF YOU NEED OBJECTION FORMS, OR HAVE QUESTIONS ABOUT WATER COURT PROCEDURES OR CHANGES TO YOUR RIGHT, YOU CAN CONTACT THE WATER COURT BY CALLING 1-800-624-3270 (WITHIN MONTANA ONLY) OR 1-406-586-4364, OR BY WRITING TO P.O. BOX 1389, BOZEMAN, MT 59771-1389.

**INTERLOCUTORY DECREE
SMITH RIVER
BASIN 41J
ABSTRACT OF WATER RIGHT CLAIM**

IMPORTANT NOTICE

YOUR WATER RIGHT AS SHOWN ON THIS ABSTRACT MAY HAVE CHANGES FROM YOUR WATER RIGHT AS CLAIMED OR AMENDED. AN ASTERISK (*) HAS BEEN PLACED NEXT TO EACH ITEM CHANGED BY THE MONTANA WATER COURT OR BY THE DEPARTMENT OF NATURAL RESOURCES AND CONSERVATION (DNRC) DURING THE PREPARATION OF THIS INTERLOCUTORY DECREE. THESE CHANGES ARE AUTHORIZED BY THE MONTANA SUPREME COURT WATER RIGHT CLAIMS EXAMINATION RULES OR BY ORDER OF THE WATER COURT.

OBJECTIONS MAY BE FILED ACCORDING TO THE PROCEDURES OUTLINED IN THE DOCUMENT ENTITLED "NOTICE OF ENTRY OF INTERLOCUTORY DECREE AND NOTICE OF AVAILABILITY."

Water Right Number: 41J 30107954 STATEMENT OF CLAIM
Version: 1 -- ORIGINAL RIGHT
Status: ACTIVE

Owners: NEWLAN CREEK LLC
PO BOX 409
WHITE SULPHUR SPRINGS, MT 59645-0409

Priority Date: JUNE 29, 1920

Type of Historical Right: USE

Purpose (Use): STOCK

Flow Rate: 35.00 GPM

***Volume:** THIS RIGHT INCLUDES THE AMOUNT OF WATER CONSUMPTIVELY USED FOR STOCKWATERING PURPOSES AT THE RATE OF 30 GALLONS PER DAY PER ANIMAL UNIT. ANIMAL UNITS SHALL BE BASED ON REASONABLE CARRYING CAPACITY AND HISTORICAL USE OF THE AREA SERVICED BY THIS WATER SOURCE.

***Source Name:** SPRING, UNNAMED TRIBUTARY OF NEWLAN CREEK

Source Type: GROUNDWATER

***Point of Diversion and Means of Diversion:**

<u>ID</u>	<u>Govt Lot</u>	<u>Qtr Sec</u>	<u>Sec</u>	<u>Twp</u>	<u>Rge</u>	<u>County</u>
1		NENWNE	18	10N	7E	MEAGHER

Period of Diversion: JANUARY 1 TO DECEMBER 31

Diversion Means: DEVELOPED SPRING

Period of Use: JANUARY 1 TO DECEMBER 31

***Place of Use:**

<u>ID</u>	<u>Acres</u>	<u>Govt Lot</u>	<u>Qtr Sec</u>	<u>Sec</u>	<u>Twp</u>	<u>Rge</u>	<u>County</u>
1			NENWNE	18	10N	7E	MEAGHER

Remarks:

THE FOLLOWING ISSUES WERE IDENTIFIED BY THE DNRC DURING ITS EXAMINATION OF THIS WATER RIGHT CLAIM.

THIS CLAIM NUMBER WAS NOT INCLUDED IN THE BASIN 41J DECREE ISSUED 12/16/2010.

A BETTER UNDERSTANDING OF YOUR CLAIMED WATER RIGHT CAN BE OBTAINED BY COMPARING YOUR RIGHT WITH OTHER CLAIMS IN THE BASIN. FOR EXAMPLE, COMPARE PRIORITY DATES, FLOW RATES, VOLUMES, OR ACRES IRRIGATED. ALSO, YOUR WATER RIGHT MAY BE SUBJECT TO WATER RIGHTS IN ADJOINING SUBBASINS OR BASINS AS WELL AS BEING SUBJECT TO OTHER RIGHTS ON YOUR SOURCE OF SUPPLY. FINALLY, YOUR WATER RIGHT MAY BE SUBJECT TO INDIAN RESERVED AND FEDERAL RESERVED WATER RIGHTS.

COMPLETE DETAILS REGARDING THE DNRC PREPARATION OF THIS INTERLOCUTORY DECREE AND RELATED MATERIALS CAN BE REVIEWED AT THE OFFICE LOCATIONS IDENTIFIED IN THE DOCUMENT ENTITLED "NOTICE OF ENTRY OF INTERLOCUTORY DECREE AND NOTICE OF AVAILABILITY."

SEE GENERAL FINDINGS OF FACT AND CONCLUSIONS OF LAW FOR FURTHER EXPLANATION OF YOUR CLAIMED WATER RIGHT. THESE FINDINGS CAN BE FOUND AS INDICATED IN THE DOCUMENT ENTITLED "NOTICE OF ENTRY OF INTERLOCUTORY DECREE AND NOTICE OF AVAILABILITY." IF YOU NEED OBJECTION FORMS, OR HAVE QUESTIONS ABOUT WATER COURT PROCEDURES OR CHANGES TO YOUR RIGHT, YOU CAN CONTACT THE WATER COURT BY CALLING 1-800-624-3270 (WITHIN MONTANA ONLY) OR 1-406-586-4364, OR BY WRITING TO P.O. BOX 1389, BOZEMAN, MT 59771-1389.

**INTERLOCUTORY DECREE
SMITH RIVER
BASIN 41J
ABSTRACT OF WATER RIGHT CLAIM**

IMPORTANT NOTICE

YOUR WATER RIGHT AS SHOWN ON THIS ABSTRACT MAY HAVE CHANGES FROM YOUR WATER RIGHT AS CLAIMED OR AMENDED. AN ASTERISK (*) HAS BEEN PLACED NEXT TO EACH ITEM CHANGED BY THE MONTANA WATER COURT OR BY THE DEPARTMENT OF NATURAL RESOURCES AND CONSERVATION (DNRC) DURING THE PREPARATION OF THIS INTERLOCUTORY DECREE. THESE CHANGES ARE AUTHORIZED BY THE MONTANA SUPREME COURT WATER RIGHT CLAIMS EXAMINATION RULES OR BY ORDER OF THE WATER COURT.

OBJECTIONS MAY BE FILED ACCORDING TO THE PROCEDURES OUTLINED IN THE DOCUMENT ENTITLED "NOTICE OF ENTRY OF INTERLOCUTORY DECREE AND NOTICE OF AVAILABILITY."

Water Right Number: 41J 30107955 STATEMENT OF CLAIM
Version: 1 -- ORIGINAL RIGHT
Status: ACTIVE

Owners: NEWLAN CREEK LLC
PO BOX 409
WHITE SULPHUR SPRINGS, MT 59645-0409

Priority Date: JUNE 29, 1920

Type of Historical Right: USE

Purpose (Use): STOCK

Flow Rate: 35.00 GPM

***Volume:** THIS RIGHT INCLUDES THE AMOUNT OF WATER CONSUMPTIVELY USED FOR STOCKWATERING PURPOSES AT THE RATE OF 30 GALLONS PER DAY PER ANIMAL UNIT. ANIMAL UNITS SHALL BE BASED ON REASONABLE CARRYING CAPACITY AND HISTORICAL USE OF THE AREA SERVICED BY THIS WATER SOURCE.

***Source Name:** SPRING, UNNAMED TRIBUTARY OF NEWLAN CREEK

Source Type: GROUNDWATER

***Point of Diversion and Means of Diversion:**

<u>ID</u>	<u>Govt Lot</u>	<u>Qtr Sec</u>	<u>Sec</u>	<u>Twp</u>	<u>Rge</u>	<u>County</u>
1		SESWNE	18	10N	7E	MEAGHER

Period of Diversion: JANUARY 1 TO DECEMBER 31

Diversion Means: DEVELOPED SPRING

Period of Use: JANUARY 1 TO DECEMBER 31

***Place of Use:**

<u>ID</u>	<u>Acres</u>	<u>Govt Lot</u>	<u>Qtr Sec</u>	<u>Sec</u>	<u>Twp</u>	<u>Rge</u>	<u>County</u>
1			SESWNE	18	10N	7E	MEAGHER

Remarks:

THE FOLLOWING ISSUES WERE IDENTIFIED BY THE DNRC DURING ITS EXAMINATION OF THIS WATER RIGHT CLAIM.

THIS CLAIM NUMBER WAS NOT INCLUDED IN THE BASIN 41J DECREE ISSUED 12/16/2010.

A BETTER UNDERSTANDING OF YOUR CLAIMED WATER RIGHT CAN BE OBTAINED BY COMPARING YOUR RIGHT WITH OTHER CLAIMS IN THE BASIN. FOR EXAMPLE, COMPARE PRIORITY DATES, FLOW RATES, VOLUMES, OR ACRES IRRIGATED. ALSO, YOUR WATER RIGHT MAY BE SUBJECT TO WATER RIGHTS IN ADJOINING SUBBASINS OR BASINS AS WELL AS BEING SUBJECT TO OTHER RIGHTS ON YOUR SOURCE OF SUPPLY. FINALLY, YOUR WATER RIGHT MAY BE SUBJECT TO INDIAN RESERVED AND FEDERAL RESERVED WATER RIGHTS.

COMPLETE DETAILS REGARDING THE DNRC PREPARATION OF THIS INTERLOCUTORY DECREE AND RELATED MATERIALS CAN BE REVIEWED AT THE OFFICE LOCATIONS IDENTIFIED IN THE DOCUMENT ENTITLED "NOTICE OF ENTRY OF INTERLOCUTORY DECREE AND NOTICE OF AVAILABILITY."

SEE GENERAL FINDINGS OF FACT AND CONCLUSIONS OF LAW FOR FURTHER EXPLANATION OF YOUR CLAIMED WATER RIGHT. THESE FINDINGS CAN BE FOUND AS INDICATED IN THE DOCUMENT ENTITLED "NOTICE OF ENTRY OF INTERLOCUTORY DECREE AND NOTICE OF AVAILABILITY." IF YOU NEED OBJECTION FORMS, OR HAVE QUESTIONS ABOUT WATER COURT PROCEDURES OR CHANGES TO YOUR RIGHT, YOU CAN CONTACT THE WATER COURT BY CALLING 1-800-624-3270 (WITHIN MONTANA ONLY) OR 1-406-586-4364, OR BY WRITING TO P.O. BOX 1389, BOZEMAN, MT 59771-1389.

**INTERLOCUTORY DECREE
SMITH RIVER
BASIN 41J
ABSTRACT OF WATER RIGHT CLAIM**

IMPORTANT NOTICE

YOUR WATER RIGHT AS SHOWN ON THIS ABSTRACT MAY HAVE CHANGES FROM YOUR WATER RIGHT AS CLAIMED OR AMENDED. AN ASTERISK (*) HAS BEEN PLACED NEXT TO EACH ITEM CHANGED BY THE MONTANA WATER COURT OR BY THE DEPARTMENT OF NATURAL RESOURCES AND CONSERVATION (DNRC) DURING THE PREPARATION OF THIS INTERLOCUTORY DECREE. THESE CHANGES ARE AUTHORIZED BY THE MONTANA SUPREME COURT WATER RIGHT CLAIMS EXAMINATION RULES OR BY ORDER OF THE WATER COURT.

OBJECTIONS MAY BE FILED ACCORDING TO THE PROCEDURES OUTLINED IN THE DOCUMENT ENTITLED "NOTICE OF ENTRY OF INTERLOCUTORY DECREE AND NOTICE OF AVAILABILITY."

Water Right Number: 41J 30107956 STATEMENT OF CLAIM
Version: 1 -- ORIGINAL RIGHT
Status: ACTIVE

Owners: NEWLAN CREEK LLC
PO BOX 409
WHITE SULPHUR SPRINGS, MT 59645-0409

Priority Date: JUNE 29, 1920

Type of Historical Right: USE

Purpose (Use): STOCK

Flow Rate: 35.00 GPM

***Volume:** THIS RIGHT INCLUDES THE AMOUNT OF WATER CONSUMPTIVELY USED FOR STOCKWATERING PURPOSES AT THE RATE OF 30 GALLONS PER DAY PER ANIMAL UNIT. ANIMAL UNITS SHALL BE BASED ON REASONABLE CARRYING CAPACITY AND HISTORICAL USE OF THE AREA SERVICED BY THIS WATER SOURCE.

***Source Name:** SPRING, UNNAMED TRIBUTARY OF NEWLAN CREEK

Source Type: GROUNDWATER

Point of Diversion and Means of Diversion:

<u>ID</u>	<u>Govt Lot</u>	<u>Qtr Sec</u>	<u>Sec</u>	<u>Twp</u>	<u>Rge</u>	<u>County</u>
1		SEENW	18	10N	7E	MEAGHER

Period of Diversion: JANUARY 1 TO DECEMBER 31

Diversion Means: DEVELOPED SPRING

Period of Use: JANUARY 1 TO DECEMBER 31

Place of Use:

<u>ID</u>	<u>Acres</u>	<u>Govt Lot</u>	<u>Qtr Sec</u>	<u>Sec</u>	<u>Twp</u>	<u>Rge</u>	<u>County</u>
1			SEENW	18	10N	7E	MEAGHER

Remarks:

THE FOLLOWING ISSUES WERE IDENTIFIED BY THE DNRC DURING ITS EXAMINATION OF THIS WATER RIGHT CLAIM.

THIS CLAIM NUMBER WAS NOT INCLUDED IN THE BASIN 41J DECREE ISSUED 12/16/2010.

A BETTER UNDERSTANDING OF YOUR CLAIMED WATER RIGHT CAN BE OBTAINED BY COMPARING YOUR RIGHT WITH OTHER CLAIMS IN THE BASIN. FOR EXAMPLE, COMPARE PRIORITY DATES, FLOW RATES, VOLUMES, OR ACRES IRRIGATED. ALSO, YOUR WATER RIGHT MAY BE SUBJECT TO WATER RIGHTS IN ADJOINING SUBBASINS OR BASINS AS WELL AS BEING SUBJECT TO OTHER RIGHTS ON YOUR SOURCE OF SUPPLY. FINALLY, YOUR WATER RIGHT MAY BE SUBJECT TO INDIAN RESERVED AND FEDERAL RESERVED WATER RIGHTS.

COMPLETE DETAILS REGARDING THE DNRC PREPARATION OF THIS INTERLOCUTORY DECREE AND RELATED MATERIALS CAN BE REVIEWED AT THE OFFICE LOCATIONS IDENTIFIED IN THE DOCUMENT ENTITLED "NOTICE OF ENTRY OF INTERLOCUTORY DECREE AND NOTICE OF AVAILABILITY."

SEE GENERAL FINDINGS OF FACT AND CONCLUSIONS OF LAW FOR FURTHER EXPLANATION OF YOUR CLAIMED WATER RIGHT. THESE FINDINGS CAN BE FOUND AS INDICATED IN THE DOCUMENT ENTITLED "NOTICE OF ENTRY OF INTERLOCUTORY DECREE AND NOTICE OF AVAILABILITY." IF YOU NEED OBJECTION FORMS, OR HAVE QUESTIONS ABOUT WATER COURT PROCEDURES OR CHANGES TO YOUR RIGHT, YOU CAN CONTACT THE WATER COURT BY CALLING 1-800-624-3270 (WITHIN MONTANA ONLY) OR 1-406-586-4364, OR BY WRITING TO P.O. BOX 1389, BOZEMAN, MT 59771-1389.

**INTERLOCUTORY DECREE
SMITH RIVER
BASIN 41J
ABSTRACT OF WATER RIGHT CLAIM**

IMPORTANT NOTICE

YOUR WATER RIGHT AS SHOWN ON THIS ABSTRACT MAY HAVE CHANGES FROM YOUR WATER RIGHT AS CLAIMED OR AMENDED. AN ASTERISK (*) HAS BEEN PLACED NEXT TO EACH ITEM CHANGED BY THE MONTANA WATER COURT OR BY THE DEPARTMENT OF NATURAL RESOURCES AND CONSERVATION (DNRC) DURING THE PREPARATION OF THIS INTERLOCUTORY DECREE. THESE CHANGES ARE AUTHORIZED BY THE MONTANA SUPREME COURT WATER RIGHT CLAIMS EXAMINATION RULES OR BY ORDER OF THE WATER COURT.

OBJECTIONS MAY BE FILED ACCORDING TO THE PROCEDURES OUTLINED IN THE DOCUMENT ENTITLED "NOTICE OF ENTRY OF INTERLOCUTORY DECREE AND NOTICE OF AVAILABILITY."

Water Right Number: 41J 30107958 STATEMENT OF CLAIM

Version: 1 -- ORIGINAL RIGHT

Status: ACTIVE

Owners: NEWLAN CREEK LLC
PO BOX 409
WHITE SULPHUR SPRINGS, MT 59645-0409

Priority Date: JUNE 29, 1920

Type of Historical Right: USE

Purpose (Use): STOCK

***Flow Rate:** A SPECIFIC FLOW RATE HAS NOT BEEN DECREED BECAUSE THIS USE CONSISTS OF STOCK DRINKING DIRECTLY FROM THE SOURCE, OR FROM A DITCH SYSTEM. THE FLOW RATE IS LIMITED TO THE MINIMUM AMOUNT HISTORICALLY NECESSARY TO SUSTAIN THIS PURPOSE.

***Volume:** THIS RIGHT INCLUDES THE AMOUNT OF WATER CONSUMPTIVELY USED FOR STOCKWATERING PURPOSES AT THE RATE OF 30 GALLONS PER DAY PER ANIMAL UNIT. ANIMAL UNITS SHALL BE BASED ON REASONABLE CARRYING CAPACITY AND HISTORICAL USE OF THE AREA SERVICED BY THIS WATER SOURCE.

Source Name: UNNAMED TRIBUTARY OF NEWLAN CREEK

Source Type: SURFACE WATER

Point of Diversion and Means of Diversion:

<u>ID</u>	<u>Govt Lot</u>	<u>Qtr Sec</u>	<u>Sec</u>	<u>Twp</u>	<u>Rge</u>	<u>County</u>
1		W2NW	18	10N	7E	MEAGHER

Period of Diversion: JANUARY 1 TO DECEMBER 31

Diversion Means: LIVESTOCK DIRECT FROM SOURCE

2		SE	18	10N	7E	MEAGHER
---	--	----	----	-----	----	---------

Period of Diversion: JANUARY 1 TO DECEMBER 31

Diversion Means: LIVESTOCK DIRECT FROM SOURCE

Period of Use: JANUARY 1 TO DECEMBER 31

Place of Use:

<u>ID</u>	<u>Acres</u>	<u>Govt Lot</u>	<u>Qtr Sec</u>	<u>Sec</u>	<u>Twp</u>	<u>Rge</u>	<u>County</u>
1			W2NW	18	10N	7E	MEAGHER
2			SE	18	10N	7E	MEAGHER

Remarks:

THE FOLLOWING ISSUES WERE IDENTIFIED BY THE DNRC DURING ITS EXAMINATION OF THIS WATER RIGHT CLAIM.

THIS CLAIM NUMBER WAS NOT INCLUDED IN THE BASIN 41J DECREE ISSUED 12/16/2010.

A BETTER UNDERSTANDING OF YOUR CLAIMED WATER RIGHT CAN BE OBTAINED BY COMPARING YOUR RIGHT WITH OTHER CLAIMS IN THE BASIN. FOR EXAMPLE, COMPARE PRIORITY DATES, FLOW RATES, VOLUMES, OR ACRES IRRIGATED. ALSO, YOUR WATER RIGHT MAY BE SUBJECT TO WATER RIGHTS IN ADJOINING SUBBASINS OR BASINS AS WELL AS BEING SUBJECT TO OTHER RIGHTS ON YOUR SOURCE OF SUPPLY. FINALLY, YOUR WATER RIGHT MAY BE SUBJECT TO INDIAN RESERVED AND FEDERAL RESERVED WATER RIGHTS.

COMPLETE DETAILS REGARDING THE DNRC PREPARATION OF THIS INTERLOCUTORY DECREE AND RELATED MATERIALS CAN BE REVIEWED AT THE OFFICE LOCATIONS IDENTIFIED IN THE DOCUMENT ENTITLED "NOTICE OF ENTRY OF INTERLOCUTORY DECREE AND NOTICE OF AVAILABILITY."

SEE GENERAL FINDINGS OF FACT AND CONCLUSIONS OF LAW FOR FURTHER EXPLANATION OF YOUR CLAIMED WATER RIGHT. THESE FINDINGS CAN BE FOUND AS INDICATED IN THE DOCUMENT ENTITLED "NOTICE OF ENTRY OF INTERLOCUTORY DECREE AND NOTICE OF AVAILABILITY." IF YOU NEED OBJECTION FORMS, OR HAVE QUESTIONS ABOUT WATER COURT PROCEDURES OR CHANGES TO YOUR RIGHT, YOU CAN CONTACT THE WATER COURT BY CALLING 1-800-624-3270 (WITHIN MONTANA ONLY) OR 1-406-586-4364, OR BY WRITING TO P.O. BOX 1389, BOZEMAN, MT 59771-1389.

**INTERLOCUTORY DECREE
SMITH RIVER
BASIN 41J
ABSTRACT OF WATER RIGHT CLAIM**

IMPORTANT NOTICE

YOUR WATER RIGHT AS SHOWN ON THIS ABSTRACT MAY HAVE CHANGES FROM YOUR WATER RIGHT AS CLAIMED OR AMENDED. AN ASTERISK (*) HAS BEEN PLACED NEXT TO EACH ITEM CHANGED BY THE MONTANA WATER COURT OR BY THE DEPARTMENT OF NATURAL RESOURCES AND CONSERVATION (DNRC) DURING THE PREPARATION OF THIS INTERLOCUTORY DECREE. THESE CHANGES ARE AUTHORIZED BY THE MONTANA SUPREME COURT WATER RIGHT CLAIMS EXAMINATION RULES OR BY ORDER OF THE WATER COURT.

OBJECTIONS MAY BE FILED ACCORDING TO THE PROCEDURES OUTLINED IN THE DOCUMENT ENTITLED "NOTICE OF ENTRY OF INTERLOCUTORY DECREE AND NOTICE OF AVAILABILITY."

Water Right Number: 41J 30108895 STATEMENT OF CLAIM
Version: 1 -- ORIGINAL RIGHT
Status: ACTIVE

Owners: NEWLAN CREEK LLC
PO BOX 409
WHITE SULPHUR SPRINGS, MT 59645-0409

Priority Date: APRIL 22, 1907

Type of Historical Right: USE

Purpose (Use): STOCK

***Flow Rate:** A SPECIFIC FLOW RATE HAS NOT BEEN DECREED BECAUSE THIS USE CONSISTS OF STOCK DRINKING DIRECTLY FROM THE SOURCE, OR FROM A DITCH SYSTEM. THE FLOW RATE IS LIMITED TO THE MINIMUM AMOUNT HISTORICALLY NECESSARY TO SUSTAIN THIS PURPOSE.

***Volume:** THIS RIGHT INCLUDES THE AMOUNT OF WATER CONSUMPTIVELY USED FOR STOCKWATERING PURPOSES AT THE RATE OF 30 GALLONS PER DAY PER ANIMAL UNIT. ANIMAL UNITS SHALL BE BASED ON REASONABLE CARRYING CAPACITY AND HISTORICAL USE OF THE AREA SERVICED BY THIS WATER SOURCE.

Source Name: UNNAMED TRIBUTARY OF NEWLAN CREEK
Source Type: SURFACE WATER

Point of Diversion and Means of Diversion:

<u>ID</u>	<u>Govt Lot</u>	<u>Qtr Sec</u>	<u>Sec</u>	<u>Twp</u>	<u>Rge</u>	<u>County</u>
1		E2SE	12	10N	6E	MEAGHER

Period of Diversion: JANUARY 1 TO DECEMBER 31

Diversion Means: LIVESTOCK DIRECT FROM SOURCE

Period of Use: JANUARY 1 TO DECEMBER 31

Place of Use:

<u>ID</u>	<u>Acres</u>	<u>Govt Lot</u>	<u>Qtr Sec</u>	<u>Sec</u>	<u>Twp</u>	<u>Rge</u>	<u>County</u>
1			E2SE	12	10N	6E	MEAGHER

Remarks:

THE FOLLOWING ISSUES WERE IDENTIFIED BY THE DNRC DURING ITS EXAMINATION OF THIS WATER RIGHT CLAIM.

THIS CLAIM NUMBER WAS NOT INCLUDED IN THE BASIN 41J DECREE ISSUED 12/16/2010.

A BETTER UNDERSTANDING OF YOUR CLAIMED WATER RIGHT CAN BE OBTAINED BY COMPARING YOUR RIGHT WITH OTHER CLAIMS IN THE BASIN. FOR EXAMPLE, COMPARE PRIORITY DATES, FLOW RATES, VOLUMES, OR ACRES IRRIGATED. ALSO, YOUR WATER RIGHT MAY BE SUBJECT TO WATER RIGHTS IN ADJOINING SUBBASINS OR BASINS AS WELL AS BEING SUBJECT TO OTHER RIGHTS ON YOUR SOURCE OF SUPPLY. FINALLY, YOUR WATER RIGHT MAY BE SUBJECT TO INDIAN RESERVED AND FEDERAL RESERVED WATER RIGHTS.

COMPLETE DETAILS REGARDING THE DNRC PREPARATION OF THIS INTERLOCUTORY DECREE AND RELATED MATERIALS CAN BE REVIEWED AT THE OFFICE LOCATIONS IDENTIFIED IN THE DOCUMENT ENTITLED "NOTICE OF ENTRY OF INTERLOCUTORY DECREE AND NOTICE OF AVAILABILITY."

SEE GENERAL FINDINGS OF FACT AND CONCLUSIONS OF LAW FOR FURTHER EXPLANATION OF YOUR CLAIMED WATER RIGHT. THESE FINDINGS CAN BE FOUND AS INDICATED IN THE DOCUMENT ENTITLED "NOTICE OF ENTRY OF INTERLOCUTORY DECREE AND NOTICE OF AVAILABILITY." IF YOU NEED OBJECTION FORMS, OR HAVE QUESTIONS ABOUT WATER COURT PROCEDURES OR CHANGES TO YOUR RIGHT, YOU CAN CONTACT THE WATER COURT BY CALLING 1-800-624-3270 (WITHIN MONTANA ONLY) OR 1-406-586-4364, OR BY WRITING TO P.O. BOX 1389, BOZEMAN, MT 59771-1389.

**INTERLOCUTORY DECREE
SMITH RIVER
BASIN 41J
ABSTRACT OF WATER RIGHT CLAIM**

IMPORTANT NOTICE

YOUR WATER RIGHT AS SHOWN ON THIS ABSTRACT MAY HAVE CHANGES FROM YOUR WATER RIGHT AS CLAIMED OR AMENDED. AN ASTERISK (*) HAS BEEN PLACED NEXT TO EACH ITEM CHANGED BY THE MONTANA WATER COURT OR BY THE DEPARTMENT OF NATURAL RESOURCES AND CONSERVATION (DNRC) DURING THE PREPARATION OF THIS INTERLOCUTORY DECREE. THESE CHANGES ARE AUTHORIZED BY THE MONTANA SUPREME COURT WATER RIGHT CLAIMS EXAMINATION RULES OR BY ORDER OF THE WATER COURT.

OBJECTIONS MAY BE FILED ACCORDING TO THE PROCEDURES OUTLINED IN THE DOCUMENT ENTITLED "NOTICE OF ENTRY OF INTERLOCUTORY DECREE AND NOTICE OF AVAILABILITY."

Water Right Number: 41J 30108902 STATEMENT OF CLAIM
Version: 1 -- ORIGINAL RIGHT
Status: ACTIVE

Owners: CASTLE MOUNTAIN RANCH INC
PO BOX 409
WHITE SULPHUR SPRINGS, MT 59645-0409

Priority Date: MAY 27, 1901

Type of Historical Right: USE

Purpose (Use): STOCK

Flow Rate: 35.00 GPM

***Volume:** THIS RIGHT INCLUDES THE AMOUNT OF WATER CONSUMPTIVELY USED FOR STOCKWATERING PURPOSES AT THE RATE OF 30 GALLONS PER DAY PER ANIMAL UNIT. ANIMAL UNITS SHALL BE BASED ON REASONABLE CARRYING CAPACITY AND HISTORICAL USE OF THE AREA SERVICED BY THIS WATER SOURCE.

Source Name: GROUNDWATER

Source Type: GROUNDWATER

***Point of Diversion and Means of Diversion:**

<u>ID</u>	<u>Govt Lot</u>	<u>Qtr Sec</u>	<u>Sec</u>	<u>Twp</u>	<u>Rge</u>	<u>County</u>
1		SWSESW	24	10N	7E	MEAGHER

Period of Diversion: JANUARY 1 TO DECEMBER 31

Diversion Means: WELL

Period of Use: JANUARY 1 TO DECEMBER 31

Place of Use:

<u>ID</u>	<u>Acres</u>	<u>Govt Lot</u>	<u>Qtr Sec</u>	<u>Sec</u>	<u>Twp</u>	<u>Rge</u>	<u>County</u>
1			SWSESW	24	10N	7E	MEAGHER

Remarks:

THE FOLLOWING ISSUES WERE IDENTIFIED BY THE DNRC DURING ITS EXAMINATION OF THIS WATER RIGHT CLAIM.

THIS CLAIM NUMBER WAS NOT INCLUDED IN THE BASIN 41J DECREE ISSUED 12/16/2010.

A BETTER UNDERSTANDING OF YOUR CLAIMED WATER RIGHT CAN BE OBTAINED BY COMPARING YOUR RIGHT WITH OTHER CLAIMS IN THE BASIN. FOR EXAMPLE, COMPARE PRIORITY DATES, FLOW RATES, VOLUMES, OR ACRES IRRIGATED. ALSO, YOUR WATER RIGHT MAY BE SUBJECT TO WATER RIGHTS IN ADJOINING SUBBASINS OR BASINS AS WELL AS BEING SUBJECT TO OTHER RIGHTS ON YOUR SOURCE OF SUPPLY. FINALLY, YOUR WATER RIGHT MAY BE SUBJECT TO INDIAN RESERVED AND FEDERAL RESERVED WATER RIGHTS.

COMPLETE DETAILS REGARDING THE DNRC PREPARATION OF THIS INTERLOCUTORY DECREE AND RELATED MATERIALS CAN BE REVIEWED AT THE OFFICE LOCATIONS IDENTIFIED IN THE DOCUMENT ENTITLED "NOTICE OF ENTRY OF INTERLOCUTORY DECREE AND NOTICE OF AVAILABILITY."

SEE GENERAL FINDINGS OF FACT AND CONCLUSIONS OF LAW FOR FURTHER EXPLANATION OF YOUR CLAIMED WATER RIGHT. THESE FINDINGS CAN BE FOUND AS INDICATED IN THE DOCUMENT ENTITLED "NOTICE OF ENTRY OF INTERLOCUTORY DECREE AND NOTICE OF AVAILABILITY." IF YOU NEED OBJECTION FORMS, OR HAVE QUESTIONS ABOUT WATER COURT PROCEDURES OR CHANGES TO YOUR RIGHT, YOU CAN CONTACT THE WATER COURT BY CALLING 1-800-624-3270 (WITHIN MONTANA ONLY) OR 1-406-586-4364, OR BY WRITING TO P.O. BOX 1389, BOZEMAN, MT 59771-1389.

**INTERLOCUTORY DECREE
SMITH RIVER
BASIN 41J
ABSTRACT OF WATER RIGHT CLAIM**

IMPORTANT NOTICE

YOUR WATER RIGHT AS SHOWN ON THIS ABSTRACT MAY HAVE CHANGES FROM YOUR WATER RIGHT AS CLAIMED OR AMENDED. AN ASTERISK (*) HAS BEEN PLACED NEXT TO EACH ITEM CHANGED BY THE MONTANA WATER COURT OR BY THE DEPARTMENT OF NATURAL RESOURCES AND CONSERVATION (DNRC) DURING THE PREPARATION OF THIS INTERLOCUTORY DECREE. THESE CHANGES ARE AUTHORIZED BY THE MONTANA SUPREME COURT WATER RIGHT CLAIMS EXAMINATION RULES OR BY ORDER OF THE WATER COURT.

OBJECTIONS MAY BE FILED ACCORDING TO THE PROCEDURES OUTLINED IN THE DOCUMENT ENTITLED "NOTICE OF ENTRY OF INTERLOCUTORY DECREE AND NOTICE OF AVAILABILITY."

Water Right Number: 41J 30108903 STATEMENT OF CLAIM
Version: 1 -- ORIGINAL RIGHT
Status: ACTIVE

Owners: CASTLE MOUNTAIN RANCH INC
PO BOX 409
WHITE SULPHUR SPRINGS, MT 59645-0409

Priority Date: DECEMBER 7, 1916

Type of Historical Right: USE

Purpose (Use): STOCK

Flow Rate: 35.00 GPM

***Volume:** THIS RIGHT INCLUDES THE AMOUNT OF WATER CONSUMPTIVELY USED FOR STOCKWATERING PURPOSES AT THE RATE OF 30 GALLONS PER DAY PER ANIMAL UNIT. ANIMAL UNITS SHALL BE BASED ON REASONABLE CARRYING CAPACITY AND HISTORICAL USE OF THE AREA SERVICED BY THIS WATER SOURCE.

***Source Name:** SPRING, UNNAMED TRIBUTARY OF SHEEP CREEK

Source Type: GROUNDWATER

***Point of Diversion and Means of Diversion:**

<u>ID</u>	<u>Govt Lot</u>	<u>Qtr Sec</u>	<u>Sec</u>	<u>Twp</u>	<u>Rge</u>	<u>County</u>
1		NWSWSE	12	12N	6E	MEAGHER

Period of Diversion: JANUARY 1 TO DECEMBER 31

Diversion Means: DEVELOPED SPRING

Period of Use: JANUARY 1 TO DECEMBER 31

Place of Use:

<u>ID</u>	<u>Acres</u>	<u>Govt Lot</u>	<u>Qtr Sec</u>	<u>Sec</u>	<u>Twp</u>	<u>Rge</u>	<u>County</u>
1			NWSWSE	12	12N	6E	MEAGHER

Remarks:

THE FOLLOWING ISSUES WERE IDENTIFIED BY THE DNRC DURING ITS EXAMINATION OF THIS WATER RIGHT CLAIM.

THIS CLAIM NUMBER WAS NOT INCLUDED IN THE BASIN 41J DECREE ISSUED 12/16/2010.

A BETTER UNDERSTANDING OF YOUR CLAIMED WATER RIGHT CAN BE OBTAINED BY COMPARING YOUR RIGHT WITH OTHER CLAIMS IN THE BASIN. FOR EXAMPLE, COMPARE PRIORITY DATES, FLOW RATES, VOLUMES, OR ACRES IRRIGATED. ALSO, YOUR WATER RIGHT MAY BE SUBJECT TO WATER RIGHTS IN ADJOINING SUBBASINS OR BASINS AS WELL AS BEING SUBJECT TO OTHER RIGHTS ON YOUR SOURCE OF SUPPLY. FINALLY, YOUR WATER RIGHT MAY BE SUBJECT TO INDIAN RESERVED AND FEDERAL RESERVED WATER RIGHTS.

COMPLETE DETAILS REGARDING THE DNRC PREPARATION OF THIS INTERLOCUTORY DECREE AND RELATED MATERIALS CAN BE REVIEWED AT THE OFFICE LOCATIONS IDENTIFIED IN THE DOCUMENT ENTITLED "NOTICE OF ENTRY OF INTERLOCUTORY DECREE AND NOTICE OF AVAILABILITY."

SEE GENERAL FINDINGS OF FACT AND CONCLUSIONS OF LAW FOR FURTHER EXPLANATION OF YOUR CLAIMED WATER RIGHT. THESE FINDINGS CAN BE FOUND AS INDICATED IN THE DOCUMENT ENTITLED "NOTICE OF ENTRY OF INTERLOCUTORY DECREE AND NOTICE OF AVAILABILITY." IF YOU NEED OBJECTION FORMS, OR HAVE QUESTIONS ABOUT WATER COURT PROCEDURES OR CHANGES TO YOUR RIGHT, YOU CAN CONTACT THE WATER COURT BY CALLING 1-800-624-3270 (WITHIN MONTANA ONLY) OR 1-406-586-4364, OR BY WRITING TO P.O. BOX 1389, BOZEMAN, MT 59771-1389.

**INTERLOCUTORY DECREE
SMITH RIVER
BASIN 41J
ABSTRACT OF WATER RIGHT CLAIM**

IMPORTANT NOTICE

YOUR WATER RIGHT AS SHOWN ON THIS ABSTRACT MAY HAVE CHANGES FROM YOUR WATER RIGHT AS CLAIMED OR AMENDED. AN ASTERISK (*) HAS BEEN PLACED NEXT TO EACH ITEM CHANGED BY THE MONTANA WATER COURT OR BY THE DEPARTMENT OF NATURAL RESOURCES AND CONSERVATION (DNRC) DURING THE PREPARATION OF THIS INTERLOCUTORY DECREE. THESE CHANGES ARE AUTHORIZED BY THE MONTANA SUPREME COURT WATER RIGHT CLAIMS EXAMINATION RULES OR BY ORDER OF THE WATER COURT.

OBJECTIONS MAY BE FILED ACCORDING TO THE PROCEDURES OUTLINED IN THE DOCUMENT ENTITLED "NOTICE OF ENTRY OF INTERLOCUTORY DECREE AND NOTICE OF AVAILABILITY."

Water Right Number: 41J 30108904 STATEMENT OF CLAIM

Version: 1 -- ORIGINAL RIGHT

Status: ACTIVE

Owners: CASTLE MOUNTAIN RANCH INC
PO BOX 409
WHITE SULPHUR SPRINGS, MT 59645-0409

Priority Date: JULY 22, 1918

Type of Historical Right: USE

Purpose (Use): STOCK

Flow Rate: 35.00 GPM

***Volume:** THIS RIGHT INCLUDES THE AMOUNT OF WATER CONSUMPTIVELY USED FOR STOCKWATERING PURPOSES AT THE RATE OF 30 GALLONS PER DAY PER ANIMAL UNIT. ANIMAL UNITS SHALL BE BASED ON REASONABLE CARRYING CAPACITY AND HISTORICAL USE OF THE AREA SERVICED BY THIS WATER SOURCE.

Source Name: SPRING, UNNAMED TRIBUTARY OF SMITH RIVER, NORTH FORK

Source Type: GROUNDWATER

ALSO KNOWN AS ASPEN SPRING

Point of Diversion and Means of Diversion:

<u>ID</u>	<u>Govt Lot</u>	<u>Qtr Sec</u>	<u>Sec</u>	<u>Twp</u>	<u>Rge</u>	<u>County</u>
1		NWNWSW	32	11N	8E	MEAGHER

Period of Diversion: JANUARY 1 TO DECEMBER 31

Diversion Means: DEVELOPED SPRING

Period of Use: JANUARY 1 TO DECEMBER 31

Place of Use:

<u>ID</u>	<u>Acres</u>	<u>Govt Lot</u>	<u>Qtr Sec</u>	<u>Sec</u>	<u>Twp</u>	<u>Rge</u>	<u>County</u>
1			NWNWSW	32	11N	8E	MEAGHER

Remarks:

THE FOLLOWING ISSUES WERE IDENTIFIED BY THE DNRC DURING ITS EXAMINATION OF THIS WATER RIGHT CLAIM.

THIS CLAIM NUMBER WAS NOT INCLUDED IN THE BASIN 41J DECREE ISSUED 12/16/2010.

A BETTER UNDERSTANDING OF YOUR CLAIMED WATER RIGHT CAN BE OBTAINED BY COMPARING YOUR RIGHT WITH OTHER CLAIMS IN THE BASIN. FOR EXAMPLE, COMPARE PRIORITY DATES, FLOW RATES, VOLUMES, OR ACRES IRRIGATED. ALSO, YOUR WATER RIGHT MAY BE SUBJECT TO WATER RIGHTS IN ADJOINING SUBBASINS OR BASINS AS WELL AS BEING SUBJECT TO OTHER RIGHTS ON YOUR SOURCE OF SUPPLY. FINALLY, YOUR WATER RIGHT MAY BE SUBJECT TO INDIAN RESERVED AND FEDERAL RESERVED WATER RIGHTS.

COMPLETE DETAILS REGARDING THE DNRC PREPARATION OF THIS INTERLOCUTORY DECREE AND RELATED MATERIALS CAN BE REVIEWED AT THE OFFICE LOCATIONS IDENTIFIED IN THE DOCUMENT ENTITLED "NOTICE OF ENTRY OF INTERLOCUTORY DECREE AND NOTICE OF AVAILABILITY."

SEE GENERAL FINDINGS OF FACT AND CONCLUSIONS OF LAW FOR FURTHER EXPLANATION OF YOUR CLAIMED WATER RIGHT. THESE FINDINGS CAN BE FOUND AS INDICATED IN THE DOCUMENT ENTITLED "NOTICE OF ENTRY OF INTERLOCUTORY DECREE AND NOTICE OF AVAILABILITY." IF YOU NEED OBJECTION FORMS, OR HAVE QUESTIONS ABOUT WATER COURT PROCEDURES OR CHANGES TO YOUR RIGHT, YOU CAN CONTACT THE WATER COURT BY CALLING 1-800-624-3270 (WITHIN MONTANA ONLY) OR 1-406-586-4364, OR BY WRITING TO P.O. BOX 1389, BOZEMAN, MT 59771-1389.

**INTERLOCUTORY DECREE
SMITH RIVER
BASIN 41J
ABSTRACT OF WATER RIGHT CLAIM**

IMPORTANT NOTICE

YOUR WATER RIGHT AS SHOWN ON THIS ABSTRACT MAY HAVE CHANGES FROM YOUR WATER RIGHT AS CLAIMED OR AMENDED. AN ASTERISK (*) HAS BEEN PLACED NEXT TO EACH ITEM CHANGED BY THE MONTANA WATER COURT OR BY THE DEPARTMENT OF NATURAL RESOURCES AND CONSERVATION (DNRC) DURING THE PREPARATION OF THIS INTERLOCUTORY DECREE. THESE CHANGES ARE AUTHORIZED BY THE MONTANA SUPREME COURT WATER RIGHT CLAIMS EXAMINATION RULES OR BY ORDER OF THE WATER COURT.

OBJECTIONS MAY BE FILED ACCORDING TO THE PROCEDURES OUTLINED IN THE DOCUMENT ENTITLED "NOTICE OF ENTRY OF INTERLOCUTORY DECREE AND NOTICE OF AVAILABILITY."

Water Right Number: 41J 30108905 STATEMENT OF CLAIM

Version: 1 -- ORIGINAL RIGHT

Status: ACTIVE

Owners: CASTLE MOUNTAIN RANCH INC
PO BOX 409
WHITE SULPHUR SPRINGS, MT 59645-0409

Priority Date: OCTOBER 31, 1903

Type of Historical Right: USE

Purpose (Use): STOCK

Flow Rate: 35.00 GPM

***Volume:** THIS RIGHT INCLUDES THE AMOUNT OF WATER CONSUMPTIVELY USED FOR STOCKWATERING PURPOSES AT THE RATE OF 30 GALLONS PER DAY PER ANIMAL UNIT. ANIMAL UNITS SHALL BE BASED ON REASONABLE CARRYING CAPACITY AND HISTORICAL USE OF THE AREA SERVICED BY THIS WATER SOURCE.

Source Name: SPRING, UNNAMED TRIBUTARY OF SMITH RIVER, NORTH FORK

Source Type: GROUNDWATER

ALSO KNOWN AS PRICE SPRING

***Point of Diversion and Means of Diversion:**

<u>ID</u>	<u>Govt Lot</u>	<u>Qtr Sec</u>	<u>Sec</u>	<u>Twp</u>	<u>Rge</u>	<u>County</u>
1		NENESW	29	10N	8E	MEAGHER

Period of Diversion: JANUARY 1 TO DECEMBER 31

Diversion Means: DEVELOPED SPRING

Period of Use: JANUARY 1 TO DECEMBER 31

***Place of Use:**

<u>ID</u>	<u>Acres</u>	<u>Govt Lot</u>	<u>Qtr Sec</u>	<u>Sec</u>	<u>Twp</u>	<u>Rge</u>	<u>County</u>
1			NENESW	29	10N	8E	MEAGHER

Remarks:

THE FOLLOWING ISSUES WERE IDENTIFIED BY THE DNRC DURING ITS EXAMINATION OF THIS WATER RIGHT CLAIM.

THIS CLAIM NUMBER WAS NOT INCLUDED IN THE BASIN 41J DECREE ISSUED 12/16/2010.

A BETTER UNDERSTANDING OF YOUR CLAIMED WATER RIGHT CAN BE OBTAINED BY COMPARING YOUR RIGHT WITH OTHER CLAIMS IN THE BASIN. FOR EXAMPLE, COMPARE PRIORITY DATES, FLOW RATES, VOLUMES, OR ACRES IRRIGATED. ALSO, YOUR WATER RIGHT MAY BE SUBJECT TO WATER RIGHTS IN ADJOINING SUBBASINS OR BASINS AS WELL AS BEING SUBJECT TO OTHER RIGHTS ON YOUR SOURCE OF SUPPLY. FINALLY, YOUR WATER RIGHT MAY BE SUBJECT TO INDIAN RESERVED AND FEDERAL RESERVED WATER RIGHTS.

COMPLETE DETAILS REGARDING THE DNRC PREPARATION OF THIS INTERLOCUTORY DECREE AND RELATED MATERIALS CAN BE REVIEWED AT THE OFFICE LOCATIONS IDENTIFIED IN THE DOCUMENT ENTITLED "NOTICE OF ENTRY OF INTERLOCUTORY DECREE AND NOTICE OF AVAILABILITY."

SEE GENERAL FINDINGS OF FACT AND CONCLUSIONS OF LAW FOR FURTHER EXPLANATION OF YOUR CLAIMED WATER RIGHT. THESE FINDINGS CAN BE FOUND AS INDICATED IN THE DOCUMENT ENTITLED "NOTICE OF ENTRY OF INTERLOCUTORY DECREE AND NOTICE OF AVAILABILITY." IF YOU NEED OBJECTION FORMS, OR HAVE QUESTIONS ABOUT WATER COURT PROCEDURES OR CHANGES TO YOUR RIGHT, YOU CAN CONTACT THE WATER COURT BY CALLING 1-800-624-3270 (WITHIN MONTANA ONLY) OR 1-406-586-4364, OR BY WRITING TO P.O. BOX 1389, BOZEMAN, MT 59771-1389.

**INTERLOCUTORY DECREE
SMITH RIVER
BASIN 41J
ABSTRACT OF WATER RIGHT CLAIM**

IMPORTANT NOTICE

YOUR WATER RIGHT AS SHOWN ON THIS ABSTRACT MAY HAVE CHANGES FROM YOUR WATER RIGHT AS CLAIMED OR AMENDED. AN ASTERISK (*) HAS BEEN PLACED NEXT TO EACH ITEM CHANGED BY THE MONTANA WATER COURT OR BY THE DEPARTMENT OF NATURAL RESOURCES AND CONSERVATION (DNRC) DURING THE PREPARATION OF THIS INTERLOCUTORY DECREE. THESE CHANGES ARE AUTHORIZED BY THE MONTANA SUPREME COURT WATER RIGHT CLAIMS EXAMINATION RULES OR BY ORDER OF THE WATER COURT.

OBJECTIONS MAY BE FILED ACCORDING TO THE PROCEDURES OUTLINED IN THE DOCUMENT ENTITLED "NOTICE OF ENTRY OF INTERLOCUTORY DECREE AND NOTICE OF AVAILABILITY."

Water Right Number: 41J 30108906 STATEMENT OF CLAIM
Version: 1 -- ORIGINAL RIGHT
Status: ACTIVE

Owners: CASTLE MOUNTAIN RANCH INC
PO BOX 409
WHITE SULPHUR SPRINGS, MT 59645-0409

Priority Date: SEPTEMBER 19, 1899

Type of Historical Right: USE

Purpose (Use): STOCK

Flow Rate: 35.00 GPM

***Volume:** THIS RIGHT INCLUDES THE AMOUNT OF WATER CONSUMPTIVELY USED FOR STOCKWATERING PURPOSES AT THE RATE OF 30 GALLONS PER DAY PER ANIMAL UNIT. ANIMAL UNITS SHALL BE BASED ON REASONABLE CARRYING CAPACITY AND HISTORICAL USE OF THE AREA SERVICED BY THIS WATER SOURCE.

Source Name: SPRING, UNNAMED TRIBUTARY OF SMITH RIVER, NORTH FORK

Source Type: GROUNDWATER

***Point of Diversion and Means of Diversion:**

<u>ID</u>	<u>Govt Lot</u>	<u>Qtr Sec</u>	<u>Sec</u>	<u>Twp</u>	<u>Rge</u>	<u>County</u>
1	1	NWNWNW	19	10N	8E	MEAGHER

Period of Diversion: JANUARY 1 TO DECEMBER 31

Diversion Means: DEVELOPED SPRING

Period of Use: JANUARY 1 TO DECEMBER 31

***Place of Use:**

<u>ID</u>	<u>Acres</u>	<u>Govt Lot</u>	<u>Qtr Sec</u>	<u>Sec</u>	<u>Twp</u>	<u>Rge</u>	<u>County</u>
1		1	NWNWNW	19	10N	8E	MEAGHER

Remarks:

THE FOLLOWING ISSUES WERE IDENTIFIED BY THE DNRC DURING ITS EXAMINATION OF THIS WATER RIGHT CLAIM.

THIS CLAIM NUMBER WAS NOT INCLUDED IN THE BASIN 41J DECREE ISSUED 12/16/2010.

A BETTER UNDERSTANDING OF YOUR CLAIMED WATER RIGHT CAN BE OBTAINED BY COMPARING YOUR RIGHT WITH OTHER CLAIMS IN THE BASIN. FOR EXAMPLE, COMPARE PRIORITY DATES, FLOW RATES, VOLUMES, OR ACRES IRRIGATED. ALSO, YOUR WATER RIGHT MAY BE SUBJECT TO WATER RIGHTS IN ADJOINING SUBBASINS OR BASINS AS WELL AS BEING SUBJECT TO OTHER RIGHTS ON YOUR SOURCE OF SUPPLY. FINALLY, YOUR WATER RIGHT MAY BE SUBJECT TO INDIAN RESERVED AND FEDERAL RESERVED WATER RIGHTS.

COMPLETE DETAILS REGARDING THE DNRC PREPARATION OF THIS INTERLOCUTORY DECREE AND RELATED MATERIALS CAN BE REVIEWED AT THE OFFICE LOCATIONS IDENTIFIED IN THE DOCUMENT ENTITLED "NOTICE OF ENTRY OF INTERLOCUTORY DECREE AND NOTICE OF AVAILABILITY."

SEE GENERAL FINDINGS OF FACT AND CONCLUSIONS OF LAW FOR FURTHER EXPLANATION OF YOUR CLAIMED WATER RIGHT. THESE FINDINGS CAN BE FOUND AS INDICATED IN THE DOCUMENT ENTITLED "NOTICE OF ENTRY OF INTERLOCUTORY DECREE AND NOTICE OF AVAILABILITY." IF YOU NEED OBJECTION FORMS, OR HAVE QUESTIONS ABOUT WATER COURT PROCEDURES OR CHANGES TO YOUR RIGHT, YOU CAN CONTACT THE WATER COURT BY CALLING 1-800-624-3270 (WITHIN MONTANA ONLY) OR 1-406-586-4364, OR BY WRITING TO P.O. BOX 1389, BOZEMAN, MT 59771-1389.

**INTERLOCUTORY DECREE
SMITH RIVER
BASIN 41J
ABSTRACT OF WATER RIGHT CLAIM**

IMPORTANT NOTICE

YOUR WATER RIGHT AS SHOWN ON THIS ABSTRACT MAY HAVE CHANGES FROM YOUR WATER RIGHT AS CLAIMED OR AMENDED. AN ASTERISK (*) HAS BEEN PLACED NEXT TO EACH ITEM CHANGED BY THE MONTANA WATER COURT OR BY THE DEPARTMENT OF NATURAL RESOURCES AND CONSERVATION (DNRC) DURING THE PREPARATION OF THIS INTERLOCUTORY DECREE. THESE CHANGES ARE AUTHORIZED BY THE MONTANA SUPREME COURT WATER RIGHT CLAIMS EXAMINATION RULES OR BY ORDER OF THE WATER COURT.

OBJECTIONS MAY BE FILED ACCORDING TO THE PROCEDURES OUTLINED IN THE DOCUMENT ENTITLED "NOTICE OF ENTRY OF INTERLOCUTORY DECREE AND NOTICE OF AVAILABILITY."

Water Right Number: 41J 30108907 STATEMENT OF CLAIM
Version: 1 -- ORIGINAL RIGHT
Status: ACTIVE

Owners: CASTLE MOUNTAIN RANCH INC
PO BOX 409
WHITE SULPHUR SPRINGS, MT 59645-0409

Priority Date: SEPTEMBER 19, 1899

Type of Historical Right: USE

Purpose (Use): STOCK

Flow Rate: 35.00 GPM

***Volume:** THIS RIGHT INCLUDES THE AMOUNT OF WATER CONSUMPTIVELY USED FOR STOCKWATERING PURPOSES AT THE RATE OF 30 GALLONS PER DAY PER ANIMAL UNIT. ANIMAL UNITS SHALL BE BASED ON REASONABLE CARRYING CAPACITY AND HISTORICAL USE OF THE AREA SERVICED BY THIS WATER SOURCE.

Source Name: SPRING, UNNAMED TRIBUTARY OF SMITH RIVER, NORTH FORK

Source Type: GROUNDWATER

***Point of Diversion and Means of Diversion:**

<u>ID</u>	<u>Govt Lot</u>	<u>Qtr Sec</u>	<u>Sec</u>	<u>Twp</u>	<u>Rge</u>	<u>County</u>
1	1	SWNWNW	19	10N	8E	MEAGHER

Period of Diversion: JANUARY 1 TO DECEMBER 31

Diversion Means: DEVELOPED SPRING

Period of Use: JANUARY 1 TO DECEMBER 31

***Place of Use:**

<u>ID</u>	<u>Acres</u>	<u>Govt Lot</u>	<u>Qtr Sec</u>	<u>Sec</u>	<u>Twp</u>	<u>Rge</u>	<u>County</u>
1		1	SWNWNW	19	10N	8E	MEAGHER

Remarks:

THE FOLLOWING ISSUES WERE IDENTIFIED BY THE DNRC DURING ITS EXAMINATION OF THIS WATER RIGHT CLAIM.

THE WATER RIGHTS LISTED FOLLOWING THIS STATEMENT APPEAR TO BE DUPLICATE FILINGS APPEARS ONLY ONE WATER RIGHT IS INVOLVED.

30105556 30108907

THIS CLAIM NUMBER WAS NOT INCLUDED IN THE BASIN 41J DECREE ISSUED 12/16/2010.

A BETTER UNDERSTANDING OF YOUR CLAIMED WATER RIGHT CAN BE OBTAINED BY COMPARING YOUR RIGHT WITH OTHER CLAIMS IN THE BASIN. FOR EXAMPLE, COMPARE PRIORITY DATES, FLOW RATES, VOLUMES, OR ACRES IRRIGATED. ALSO, YOUR WATER RIGHT MAY BE SUBJECT TO WATER RIGHTS IN ADJOINING SUBBASINS OR BASINS AS WELL AS BEING SUBJECT TO OTHER RIGHTS ON YOUR SOURCE OF SUPPLY. FINALLY, YOUR WATER RIGHT MAY BE SUBJECT TO INDIAN RESERVED AND FEDERAL RESERVED WATER RIGHTS.

COMPLETE DETAILS REGARDING THE DNRC PREPARATION OF THIS INTERLOCUTORY DECREE AND RELATED MATERIALS CAN BE REVIEWED AT THE OFFICE LOCATIONS IDENTIFIED IN THE DOCUMENT ENTITLED "NOTICE OF ENTRY OF INTERLOCUTORY DECREE AND NOTICE OF AVAILABILITY."

SEE GENERAL FINDINGS OF FACT AND CONCLUSIONS OF LAW FOR FURTHER EXPLANATION OF YOUR CLAIMED WATER RIGHT. THESE FINDINGS CAN BE FOUND AS INDICATED IN THE DOCUMENT ENTITLED "NOTICE OF ENTRY OF INTERLOCUTORY DECREE AND NOTICE OF AVAILABILITY." IF YOU NEED OBJECTION FORMS, OR HAVE QUESTIONS ABOUT WATER COURT PROCEDURES OR CHANGES TO YOUR RIGHT, YOU CAN CONTACT THE WATER COURT BY CALLING 1-800-624-3270 (WITHIN MONTANA ONLY) OR 1-406-586-4364, OR BY WRITING TO P.O. BOX 1389, BOZEMAN, MT 59771-1389.

**INTERLOCUTORY DECREE
SMITH RIVER
BASIN 41J
ABSTRACT OF WATER RIGHT CLAIM**

IMPORTANT NOTICE

YOUR WATER RIGHT AS SHOWN ON THIS ABSTRACT MAY HAVE CHANGES FROM YOUR WATER RIGHT AS CLAIMED OR AMENDED. AN ASTERISK (*) HAS BEEN PLACED NEXT TO EACH ITEM CHANGED BY THE MONTANA WATER COURT OR BY THE DEPARTMENT OF NATURAL RESOURCES AND CONSERVATION (DNRC) DURING THE PREPARATION OF THIS INTERLOCUTORY DECREE. THESE CHANGES ARE AUTHORIZED BY THE MONTANA SUPREME COURT WATER RIGHT CLAIMS EXAMINATION RULES OR BY ORDER OF THE WATER COURT.

OBJECTIONS MAY BE FILED ACCORDING TO THE PROCEDURES OUTLINED IN THE DOCUMENT ENTITLED "NOTICE OF ENTRY OF INTERLOCUTORY DECREE AND NOTICE OF AVAILABILITY."

Water Right Number: 41J 30108908 STATEMENT OF CLAIM
Version: 1 -- ORIGINAL RIGHT
Status: ACTIVE

Owners: CASTLE MOUNTAIN RANCH INC
PO BOX 409
WHITE SULPHUR SPRINGS, MT 59645-0409

Priority Date: SEPTEMBER 19, 1899

Type of Historical Right: USE

Purpose (Use): STOCK

Flow Rate: 35.00 GPM

***Volume:** THIS RIGHT INCLUDES THE AMOUNT OF WATER CONSUMPTIVELY USED FOR STOCKWATERING PURPOSES AT THE RATE OF 30 GALLONS PER DAY PER ANIMAL UNIT. ANIMAL UNITS SHALL BE BASED ON REASONABLE CARRYING CAPACITY AND HISTORICAL USE OF THE AREA SERVICED BY THIS WATER SOURCE.

Source Name: SPRING, UNNAMED TRIBUTARY OF SMITH RIVER, NORTH FORK

Source Type: GROUNDWATER

***Point of Diversion and Means of Diversion:**

<u>ID</u>	<u>Govt Lot</u>	<u>Qtr Sec</u>	<u>Sec</u>	<u>Twp</u>	<u>Rge</u>	<u>County</u>
1	1	SWNWNW	19	10N	8E	MEAGHER

Period of Diversion: JANUARY 1 TO DECEMBER 31

Diversion Means: DEVELOPED SPRING

Period of Use: JANUARY 1 TO DECEMBER 31

***Place of Use:**

<u>ID</u>	<u>Acres</u>	<u>Govt Lot</u>	<u>Qtr Sec</u>	<u>Sec</u>	<u>Twp</u>	<u>Rge</u>	<u>County</u>
1		1	SWNWNW	19	10N	8E	MEAGHER

Remarks:

THE FOLLOWING ISSUES WERE IDENTIFIED BY THE DNRC DURING ITS EXAMINATION OF THIS WATER RIGHT CLAIM.

THIS CLAIM NUMBER WAS NOT INCLUDED IN THE BASIN 41J DECREE ISSUED 12/16/2010.

A BETTER UNDERSTANDING OF YOUR CLAIMED WATER RIGHT CAN BE OBTAINED BY COMPARING YOUR RIGHT WITH OTHER CLAIMS IN THE BASIN. FOR EXAMPLE, COMPARE PRIORITY DATES, FLOW RATES, VOLUMES, OR ACRES IRRIGATED. ALSO, YOUR WATER RIGHT MAY BE SUBJECT TO WATER RIGHTS IN ADJOINING SUBBASINS OR BASINS AS WELL AS BEING SUBJECT TO OTHER RIGHTS ON YOUR SOURCE OF SUPPLY. FINALLY, YOUR WATER RIGHT MAY BE SUBJECT TO INDIAN RESERVED AND FEDERAL RESERVED WATER RIGHTS.

COMPLETE DETAILS REGARDING THE DNRC PREPARATION OF THIS INTERLOCUTORY DECREE AND RELATED MATERIALS CAN BE REVIEWED AT THE OFFICE LOCATIONS IDENTIFIED IN THE DOCUMENT ENTITLED "NOTICE OF ENTRY OF INTERLOCUTORY DECREE AND NOTICE OF AVAILABILITY."

SEE GENERAL FINDINGS OF FACT AND CONCLUSIONS OF LAW FOR FURTHER EXPLANATION OF YOUR CLAIMED WATER RIGHT. THESE FINDINGS CAN BE FOUND AS INDICATED IN THE DOCUMENT ENTITLED "NOTICE OF ENTRY OF INTERLOCUTORY DECREE AND NOTICE OF AVAILABILITY." IF YOU NEED OBJECTION FORMS, OR HAVE QUESTIONS ABOUT WATER COURT PROCEDURES OR CHANGES TO YOUR RIGHT, YOU CAN CONTACT THE WATER COURT BY CALLING 1-800-624-3270 (WITHIN MONTANA ONLY) OR 1-406-586-4364, OR BY WRITING TO P.O. BOX 1389, BOZEMAN, MT 59771-1389.

**INTERLOCUTORY DECREE
SMITH RIVER
BASIN 41J
ABSTRACT OF WATER RIGHT CLAIM**

IMPORTANT NOTICE

YOUR WATER RIGHT AS SHOWN ON THIS ABSTRACT MAY HAVE CHANGES FROM YOUR WATER RIGHT AS CLAIMED OR AMENDED. AN ASTERISK (*) HAS BEEN PLACED NEXT TO EACH ITEM CHANGED BY THE MONTANA WATER COURT OR BY THE DEPARTMENT OF NATURAL RESOURCES AND CONSERVATION (DNRC) DURING THE PREPARATION OF THIS INTERLOCUTORY DECREE. THESE CHANGES ARE AUTHORIZED BY THE MONTANA SUPREME COURT WATER RIGHT CLAIMS EXAMINATION RULES OR BY ORDER OF THE WATER COURT.

OBJECTIONS MAY BE FILED ACCORDING TO THE PROCEDURES OUTLINED IN THE DOCUMENT ENTITLED "NOTICE OF ENTRY OF INTERLOCUTORY DECREE AND NOTICE OF AVAILABILITY."

Water Right Number: 41J 30108909 STATEMENT OF CLAIM
Version: 1 -- ORIGINAL RIGHT
Status: ACTIVE

Owners: CASTLE MOUNTAIN RANCH INC
PO BOX 409
WHITE SULPHUR SPRINGS, MT 59645-0409

Priority Date: SEPTEMBER 19, 1899

Type of Historical Right: USE

Purpose (Use): STOCK

Flow Rate: 35.00 GPM

***Volume:** THIS RIGHT INCLUDES THE AMOUNT OF WATER CONSUMPTIVELY USED FOR STOCKWATERING PURPOSES AT THE RATE OF 30 GALLONS PER DAY PER ANIMAL UNIT. ANIMAL UNITS SHALL BE BASED ON REASONABLE CARRYING CAPACITY AND HISTORICAL USE OF THE AREA SERVICED BY THIS WATER SOURCE.

Source Name: SPRING, UNNAMED TRIBUTARY OF SMITH RIVER, NORTH FORK

Source Type: GROUNDWATER
ALSO KNOWN AS RIDGE PASTURE SPRING

Point of Diversion and Means of Diversion:

<u>ID</u>	<u>Govt Lot</u>	<u>Qtr Sec</u>	<u>Sec</u>	<u>Twp</u>	<u>Rge</u>	<u>County</u>
1		SESENW	19	10N	8E	MEAGHER

Period of Diversion: JANUARY 1 TO DECEMBER 31

Diversion Means: DEVELOPED SPRING

Period of Use: JANUARY 1 TO DECEMBER 31

Place of Use:

<u>ID</u>	<u>Acres</u>	<u>Govt Lot</u>	<u>Qtr Sec</u>	<u>Sec</u>	<u>Twp</u>	<u>Rge</u>	<u>County</u>
1			SESENW	19	10N	8E	MEAGHER

Remarks:

THE FOLLOWING ISSUES WERE IDENTIFIED BY THE DNRC DURING ITS EXAMINATION OF THIS WATER RIGHT CLAIM.

THIS CLAIM NUMBER WAS NOT INCLUDED IN THE BASIN 41J DECREE ISSUED 12/16/2010.

A BETTER UNDERSTANDING OF YOUR CLAIMED WATER RIGHT CAN BE OBTAINED BY COMPARING YOUR RIGHT WITH OTHER CLAIMS IN THE BASIN. FOR EXAMPLE, COMPARE PRIORITY DATES, FLOW RATES, VOLUMES, OR ACRES IRRIGATED. ALSO, YOUR WATER RIGHT MAY BE SUBJECT TO WATER RIGHTS IN ADJOINING SUBBASINS OR BASINS AS WELL AS BEING SUBJECT TO OTHER RIGHTS ON YOUR SOURCE OF SUPPLY. FINALLY, YOUR WATER RIGHT MAY BE SUBJECT TO INDIAN RESERVED AND FEDERAL RESERVED WATER RIGHTS.

COMPLETE DETAILS REGARDING THE DNRC PREPARATION OF THIS INTERLOCUTORY DECREE AND RELATED MATERIALS CAN BE REVIEWED AT THE OFFICE LOCATIONS IDENTIFIED IN THE DOCUMENT ENTITLED "NOTICE OF ENTRY OF INTERLOCUTORY DECREE AND NOTICE OF AVAILABILITY."

SEE GENERAL FINDINGS OF FACT AND CONCLUSIONS OF LAW FOR FURTHER EXPLANATION OF YOUR CLAIMED WATER RIGHT. THESE FINDINGS CAN BE FOUND AS INDICATED IN THE DOCUMENT ENTITLED "NOTICE OF ENTRY OF INTERLOCUTORY DECREE AND NOTICE OF AVAILABILITY." IF YOU NEED OBJECTION FORMS, OR HAVE QUESTIONS ABOUT WATER COURT PROCEDURES OR CHANGES TO YOUR RIGHT, YOU CAN CONTACT THE WATER COURT BY CALLING 1-800-624-3270 (WITHIN MONTANA ONLY) OR 1-406-586-4364, OR BY WRITING TO P.O. BOX 1389, BOZEMAN, MT 59711-1389.

**INTERLOCUTORY DECREE
SMITH RIVER
BASIN 41J
ABSTRACT OF WATER RIGHT CLAIM**

IMPORTANT NOTICE

YOUR WATER RIGHT AS SHOWN ON THIS ABSTRACT MAY HAVE CHANGES FROM YOUR WATER RIGHT AS CLAIMED OR AMENDED. AN ASTERISK (*) HAS BEEN PLACED NEXT TO EACH ITEM CHANGED BY THE MONTANA WATER COURT OR BY THE DEPARTMENT OF NATURAL RESOURCES AND CONSERVATION (DNRC) DURING THE PREPARATION OF THIS INTERLOCUTORY DECREE. THESE CHANGES ARE AUTHORIZED BY THE MONTANA SUPREME COURT WATER RIGHT CLAIMS EXAMINATION RULES OR BY ORDER OF THE WATER COURT.

OBJECTIONS MAY BE FILED ACCORDING TO THE PROCEDURES OUTLINED IN THE DOCUMENT ENTITLED "NOTICE OF ENTRY OF INTERLOCUTORY DECREE AND NOTICE OF AVAILABILITY."

Water Right Number: 41J 30108910 STATEMENT OF CLAIM

Version: 1 -- ORIGINAL RIGHT

Status: ACTIVE

Owners: CASTLE MOUNTAIN RANCH INC
PO BOX 409
WHITE SULPHUR SPRINGS, MT 59645-0409

Priority Date: JANUARY 24, 1921

Type of Historical Right: USE

Purpose (Use): STOCK

Flow Rate: 35.00 GPM

***Volume:** THIS RIGHT INCLUDES THE AMOUNT OF WATER CONSUMPTIVELY USED FOR STOCKWATERING PURPOSES AT THE RATE OF 30 GALLONS PER DAY PER ANIMAL UNIT. ANIMAL UNITS SHALL BE BASED ON REASONABLE CARRYING CAPACITY AND HISTORICAL USE OF THE AREA SERVICED BY THIS WATER SOURCE.

Source Name: SPRING, UNNAMED TRIBUTARY OF FIVEMILE CREEK

Source Type: GROUNDWATER
ALSO KNOWN AS CABIN SPRING

***Point of Diversion and Means of Diversion:**

<u>ID</u>	<u>Govt Lot</u>	<u>Qtr Sec</u>	<u>Sec</u>	<u>Twp</u>	<u>Rge</u>	<u>County</u>
1		SESWNW	28	10N	8E	MEAGHER

Period of Diversion: JANUARY 1 TO DECEMBER 31

Diversion Means: DEVELOPED SPRING

Period of Use: JANUARY 1 TO DECEMBER 31

***Place of Use:**

<u>ID</u>	<u>Acres</u>	<u>Govt Lot</u>	<u>Qtr Sec</u>	<u>Sec</u>	<u>Twp</u>	<u>Rge</u>	<u>County</u>
1			SESWNW	28	10N	8E	MEAGHER

Remarks:

THE FOLLOWING ISSUES WERE IDENTIFIED BY THE DNRC DURING ITS EXAMINATION OF THIS WATER RIGHT CLAIM.

THIS CLAIM NUMBER WAS NOT INCLUDED IN THE BASIN 41J DECREE ISSUED 12/16/2010.

A BETTER UNDERSTANDING OF YOUR CLAIMED WATER RIGHT CAN BE OBTAINED BY COMPARING YOUR RIGHT WITH OTHER CLAIMS IN THE BASIN. FOR EXAMPLE, COMPARE PRIORITY DATES, FLOW RATES, VOLUMES, OR ACRES IRRIGATED. ALSO, YOUR WATER RIGHT MAY BE SUBJECT TO WATER RIGHTS IN ADJOINING SUBBASINS OR BASINS AS WELL AS BEING SUBJECT TO OTHER RIGHTS ON YOUR SOURCE OF SUPPLY. FINALLY, YOUR WATER RIGHT MAY BE SUBJECT TO INDIAN RESERVED AND FEDERAL RESERVED WATER RIGHTS.

COMPLETE DETAILS REGARDING THE DNRC PREPARATION OF THIS INTERLOCUTORY DECREE AND RELATED MATERIALS CAN BE REVIEWED AT THE OFFICE LOCATIONS IDENTIFIED IN THE DOCUMENT ENTITLED "NOTICE OF ENTRY OF INTERLOCUTORY DECREE AND NOTICE OF AVAILABILITY."

SEE GENERAL FINDINGS OF FACT AND CONCLUSIONS OF LAW FOR FURTHER EXPLANATION OF YOUR CLAIMED WATER RIGHT. THESE FINDINGS CAN BE FOUND AS INDICATED IN THE DOCUMENT ENTITLED "NOTICE OF ENTRY OF INTERLOCUTORY DECREE AND NOTICE OF AVAILABILITY." IF YOU NEED OBJECTION FORMS, OR HAVE QUESTIONS ABOUT WATER COURT PROCEDURES OR CHANGES TO YOUR RIGHT, YOU CAN CONTACT THE WATER COURT BY CALLING 1-800-624-3270 (WITHIN MONTANA ONLY) OR 1-406-586-4364, OR BY WRITING TO P.O. BOX 1389, BOZEMAN, MT 59711-1389.

**INTERLOCUTORY DECREE
SMITH RIVER
BASIN 41J
ABSTRACT OF WATER RIGHT CLAIM**

IMPORTANT NOTICE

YOUR WATER RIGHT AS SHOWN ON THIS ABSTRACT MAY HAVE CHANGES FROM YOUR WATER RIGHT AS CLAIMED OR AMENDED. AN ASTERISK (*) HAS BEEN PLACED NEXT TO EACH ITEM CHANGED BY THE MONTANA WATER COURT OR BY THE DEPARTMENT OF NATURAL RESOURCES AND CONSERVATION (DNRC) DURING THE PREPARATION OF THIS INTERLOCUTORY DECREE. THESE CHANGES ARE AUTHORIZED BY THE MONTANA SUPREME COURT WATER RIGHT CLAIMS EXAMINATION RULES OR BY ORDER OF THE WATER COURT.

OBJECTIONS MAY BE FILED ACCORDING TO THE PROCEDURES OUTLINED IN THE DOCUMENT ENTITLED "NOTICE OF ENTRY OF INTERLOCUTORY DECREE AND NOTICE OF AVAILABILITY."

Water Right Number: 41J 30108911 STATEMENT OF CLAIM
Version: 1 -- ORIGINAL RIGHT
Status: ACTIVE

Owners: CASTLE MOUNTAIN RANCH INC
PO BOX 409
WHITE SULPHUR SPRINGS, MT 59645-0409

Priority Date: AUGUST 1, 1883

Type of Historical Right: USE

Purpose (Use): STOCK

Flow Rate: 35.00 GPM

***Volume:** THIS RIGHT INCLUDES THE AMOUNT OF WATER CONSUMPTIVELY USED FOR STOCKWATERING PURPOSES AT THE RATE OF 30 GALLONS PER DAY PER ANIMAL UNIT. ANIMAL UNITS SHALL BE BASED ON REASONABLE CARRYING CAPACITY AND HISTORICAL USE OF THE AREA SERVICED BY THIS WATER SOURCE.

Source Name: SPRING, UNNAMED TRIBUTARY OF SMITH RIVER

Source Type: GROUNDWATER

***Point of Diversion and Means of Diversion:**

<u>ID</u>	<u>Govt Lot</u>	<u>Qtr Sec</u>	<u>Sec</u>	<u>Twp</u>	<u>Rge</u>	<u>County</u>
1		SENE SW	34	10N	7E	MEAGHER

Period of Diversion: JANUARY 1 TO DECEMBER 31

Diversion Means: DEVELOPED SPRING

Period of Use: JANUARY 1 TO DECEMBER 31

***Place of Use:**

<u>ID</u>	<u>Acres</u>	<u>Govt Lot</u>	<u>Qtr Sec</u>	<u>Sec</u>	<u>Twp</u>	<u>Rge</u>	<u>County</u>
1			SENE SW	34	10N	7E	MEAGHER

Remarks:

THE FOLLOWING ISSUES WERE IDENTIFIED BY THE DNRC DURING ITS EXAMINATION OF THIS WATER RIGHT CLAIM.

THIS CLAIM NUMBER WAS NOT INCLUDED IN THE BASIN 41J DECREE ISSUED 12/16/2010.

A BETTER UNDERSTANDING OF YOUR CLAIMED WATER RIGHT CAN BE OBTAINED BY COMPARING YOUR RIGHT WITH OTHER CLAIMS IN THE BASIN. FOR EXAMPLE, COMPARE PRIORITY DATES, FLOW RATES, VOLUMES, OR ACRES IRRIGATED. ALSO, YOUR WATER RIGHT MAY BE SUBJECT TO WATER RIGHTS IN ADJOINING SUBBASINS OR BASINS AS WELL AS BEING SUBJECT TO OTHER RIGHTS ON YOUR SOURCE OF SUPPLY. FINALLY, YOUR WATER RIGHT MAY BE SUBJECT TO INDIAN RESERVED AND FEDERAL RESERVED WATER RIGHTS.

COMPLETE DETAILS REGARDING THE DNRC PREPARATION OF THIS INTERLOCUTORY DECREE AND RELATED MATERIALS CAN BE REVIEWED AT THE OFFICE LOCATIONS IDENTIFIED IN THE DOCUMENT ENTITLED "NOTICE OF ENTRY OF INTERLOCUTORY DECREE AND NOTICE OF AVAILABILITY."

SEE GENERAL FINDINGS OF FACT AND CONCLUSIONS OF LAW FOR FURTHER EXPLANATION OF YOUR CLAIMED WATER RIGHT. THESE FINDINGS CAN BE FOUND AS INDICATED IN THE DOCUMENT ENTITLED "NOTICE OF ENTRY OF INTERLOCUTORY DECREE AND NOTICE OF AVAILABILITY." IF YOU NEED OBJECTION FORMS, OR HAVE QUESTIONS ABOUT WATER COURT PROCEDURES OR CHANGES TO YOUR RIGHT, YOU CAN CONTACT THE WATER COURT BY CALLING 1-800-624-3270 (WITHIN MONTANA ONLY) OR 1-406-586-4364, OR BY WRITING TO P.O. BOX 1389, BOZEMAN, MT 59771-1389.

**INTERLOCUTORY DECREE
SMITH RIVER
BASIN 41J
ABSTRACT OF WATER RIGHT CLAIM**

IMPORTANT NOTICE

YOUR WATER RIGHT AS SHOWN ON THIS ABSTRACT MAY HAVE CHANGES FROM YOUR WATER RIGHT AS CLAIMED OR AMENDED. AN ASTERISK (*) HAS BEEN PLACED NEXT TO EACH ITEM CHANGED BY THE MONTANA WATER COURT OR BY THE DEPARTMENT OF NATURAL RESOURCES AND CONSERVATION (DNRC) DURING THE PREPARATION OF THIS INTERLOCUTORY DECREE. THESE CHANGES ARE AUTHORIZED BY THE MONTANA SUPREME COURT WATER RIGHT CLAIMS EXAMINATION RULES OR BY ORDER OF THE WATER COURT.

OBJECTIONS MAY BE FILED ACCORDING TO THE PROCEDURES OUTLINED IN THE DOCUMENT ENTITLED "NOTICE OF ENTRY OF INTERLOCUTORY DECREE AND NOTICE OF AVAILABILITY."

Water Right Number: 41J 30108912 STATEMENT OF CLAIM

Version: 1 -- ORIGINAL RIGHT

Status: ACTIVE

Owners: CASTLE MOUNTAIN RANCH INC
PO BOX 409
WHITE SULPHUR SPRINGS, MT 59645-0409

Priority Date: OCTOBER 31, 1903

Type of Historical Right: USE

Purpose (Use): STOCK

Flow Rate: 35.00 GPM

***Volume:** THIS RIGHT INCLUDES THE AMOUNT OF WATER CONSUMPTIVELY USED FOR STOCKWATERING PURPOSES AT THE RATE OF 30 GALLONS PER DAY PER ANIMAL UNIT. ANIMAL UNITS SHALL BE BASED ON REASONABLE CARRYING CAPACITY AND HISTORICAL USE OF THE AREA SERVICED BY THIS WATER SOURCE.

***Source Name:** SPRING, UNNAMED TRIBUTARY OF TROUT CREEK

Source Type: GROUNDWATER

ALSO KNOWN AS HORSE PASTURE SPRING

Point of Diversion and Means of Diversion:

<u>ID</u>	<u>Govt Lot</u>	<u>Qtr Sec</u>	<u>Sec</u>	<u>Twp</u>	<u>Rge</u>	<u>County</u>
1		SENENW	27	10N	7E	MEAGHER

Period of Diversion: JANUARY 1 TO DECEMBER 31

Diversion Means: DEVELOPED SPRING

Period of Use: JANUARY 1 TO DECEMBER 31

Place of Use:

<u>ID</u>	<u>Acres</u>	<u>Govt Lot</u>	<u>Qtr Sec</u>	<u>Sec</u>	<u>Twp</u>	<u>Rge</u>	<u>County</u>
1			SENENW	27	10N	7E	MEAGHER

Remarks:

THE FOLLOWING ISSUES WERE IDENTIFIED BY THE DNRC DURING ITS EXAMINATION OF THIS WATER RIGHT CLAIM.

THIS CLAIM NUMBER WAS NOT INCLUDED IN THE BASIN 41J DECREE ISSUED 12/16/2010.

A BETTER UNDERSTANDING OF YOUR CLAIMED WATER RIGHT CAN BE OBTAINED BY COMPARING YOUR RIGHT WITH OTHER CLAIMS IN THE BASIN. FOR EXAMPLE, COMPARE PRIORITY DATES, FLOW RATES, VOLUMES, OR ACRES IRRIGATED. ALSO, YOUR WATER RIGHT MAY BE SUBJECT TO WATER RIGHTS IN ADJOINING SUBBASINS OR BASINS AS WELL AS BEING SUBJECT TO OTHER RIGHTS ON YOUR SOURCE OF SUPPLY. FINALLY, YOUR WATER RIGHT MAY BE SUBJECT TO INDIAN RESERVED AND FEDERAL RESERVED WATER RIGHTS.

COMPLETE DETAILS REGARDING THE DNRC PREPARATION OF THIS INTERLOCUTORY DECREE AND RELATED MATERIALS CAN BE REVIEWED AT THE OFFICE LOCATIONS IDENTIFIED IN THE DOCUMENT ENTITLED "NOTICE OF ENTRY OF INTERLOCUTORY DECREE AND NOTICE OF AVAILABILITY."

SEE GENERAL FINDINGS OF FACT AND CONCLUSIONS OF LAW FOR FURTHER EXPLANATION OF YOUR CLAIMED WATER RIGHT. THESE FINDINGS CAN BE FOUND AS INDICATED IN THE DOCUMENT ENTITLED "NOTICE OF ENTRY OF INTERLOCUTORY DECREE AND NOTICE OF AVAILABILITY." IF YOU NEED OBJECTION FORMS, OR HAVE QUESTIONS ABOUT WATER COURT PROCEDURES OR CHANGES TO YOUR RIGHT, YOU CAN CONTACT THE WATER COURT BY CALLING 1-800-624-3270 (WITHIN MONTANA ONLY) OR 1-406-586-4364, OR BY WRITING TO P.O. BOX 1389, BOZEMAN, MT 59771-1389.

**INTERLOCUTORY DECREE
SMITH RIVER
BASIN 41J
ABSTRACT OF WATER RIGHT CLAIM**

IMPORTANT NOTICE

YOUR WATER RIGHT AS SHOWN ON THIS ABSTRACT MAY HAVE CHANGES FROM YOUR WATER RIGHT AS CLAIMED OR AMENDED. AN ASTERISK (*) HAS BEEN PLACED NEXT TO EACH ITEM CHANGED BY THE MONTANA WATER COURT OR BY THE DEPARTMENT OF NATURAL RESOURCES AND CONSERVATION (DNRC) DURING THE PREPARATION OF THIS INTERLOCUTORY DECREE. THESE CHANGES ARE AUTHORIZED BY THE MONTANA SUPREME COURT WATER RIGHT CLAIMS EXAMINATION RULES OR BY ORDER OF THE WATER COURT.

OBJECTIONS MAY BE FILED ACCORDING TO THE PROCEDURES OUTLINED IN THE DOCUMENT ENTITLED "NOTICE OF ENTRY OF INTERLOCUTORY DECREE AND NOTICE OF AVAILABILITY."

Water Right Number: 41J 30108913 STATEMENT OF CLAIM

Version: 1 -- ORIGINAL RIGHT

Status: ACTIVE

Owners: CASTLE MOUNTAIN RANCH INC
PO BOX 409
WHITE SULPHUR SPRINGS, MT 59645-0409

Priority Date: MARCH 12, 1920

Type of Historical Right: USE

Purpose (Use): STOCK

Flow Rate: 35.00 GPM

***Volume:** THIS RIGHT INCLUDES THE AMOUNT OF WATER CONSUMPTIVELY USED FOR STOCKWATERING PURPOSES AT THE RATE OF 30 GALLONS PER DAY PER ANIMAL UNIT. ANIMAL UNITS SHALL BE BASED ON REASONABLE CARRYING CAPACITY AND HISTORICAL USE OF THE AREA SERVICED BY THIS WATER SOURCE.

Source Name: SPRING, UNNAMED TRIBUTARY OF TROUT CREEK

Source Type: GROUNDWATER

***Point of Diversion and Means of Diversion:**

<u>ID</u>	<u>Govt Lot</u>	<u>Qtr Sec</u>	<u>Sec</u>	<u>Twp</u>	<u>Rge</u>	<u>County</u>
1		SWNE	20	10N	7E	MEAGHER

Period of Diversion: JANUARY 1 TO DECEMBER 31

Diversion Means: DEVELOPED SPRING

Period of Use: JANUARY 1 TO DECEMBER 31

***Place of Use:**

<u>ID</u>	<u>Acres</u>	<u>Govt Lot</u>	<u>Qtr Sec</u>	<u>Sec</u>	<u>Twp</u>	<u>Rge</u>	<u>County</u>
1			SWNE	20	10N	7E	MEAGHER

Remarks:

THE FOLLOWING ISSUES WERE IDENTIFIED BY THE DNRC DURING ITS EXAMINATION OF THIS WATER RIGHT CLAIM.

THIS CLAIM NUMBER WAS NOT INCLUDED IN THE BASIN 41J DECREE ISSUED 12/16/2010.

A BETTER UNDERSTANDING OF YOUR CLAIMED WATER RIGHT CAN BE OBTAINED BY COMPARING YOUR RIGHT WITH OTHER CLAIMS IN THE BASIN. FOR EXAMPLE, COMPARE PRIORITY DATES, FLOW RATES, VOLUMES, OR ACRES IRRIGATED. ALSO, YOUR WATER RIGHT MAY BE SUBJECT TO WATER RIGHTS IN ADJOINING SUBBASINS OR BASINS AS WELL AS BEING SUBJECT TO OTHER RIGHTS ON YOUR SOURCE OF SUPPLY. FINALLY, YOUR WATER RIGHT MAY BE SUBJECT TO INDIAN RESERVED AND FEDERAL RESERVED WATER RIGHTS.

COMPLETE DETAILS REGARDING THE DNRC PREPARATION OF THIS INTERLOCUTORY DECREE AND RELATED MATERIALS CAN BE REVIEWED AT THE OFFICE LOCATIONS IDENTIFIED IN THE DOCUMENT ENTITLED "NOTICE OF ENTRY OF INTERLOCUTORY DECREE AND NOTICE OF AVAILABILITY."

SEE GENERAL FINDINGS OF FACT AND CONCLUSIONS OF LAW FOR FURTHER EXPLANATION OF YOUR CLAIMED WATER RIGHT. THESE FINDINGS CAN BE FOUND AS INDICATED IN THE DOCUMENT ENTITLED "NOTICE OF ENTRY OF INTERLOCUTORY DECREE AND NOTICE OF AVAILABILITY." IF YOU NEED OBJECTION FORMS, OR HAVE QUESTIONS ABOUT WATER COURT PROCEDURES OR CHANGES TO YOUR RIGHT, YOU CAN CONTACT THE WATER COURT BY CALLING 1-800-624-3270 (WITHIN MONTANA ONLY) OR 1-406-586-4364, OR BY WRITING TO P.O. BOX 1389, BOZEMAN, MT 59771-1389.

**INTERLOCUTORY DECREE
SMITH RIVER
BASIN 41J
ABSTRACT OF WATER RIGHT CLAIM**

IMPORTANT NOTICE

YOUR WATER RIGHT AS SHOWN ON THIS ABSTRACT MAY HAVE CHANGES FROM YOUR WATER RIGHT AS CLAIMED OR AMENDED. AN ASTERISK (*) HAS BEEN PLACED NEXT TO EACH ITEM CHANGED BY THE MONTANA WATER COURT OR BY THE DEPARTMENT OF NATURAL RESOURCES AND CONSERVATION (DNRC) DURING THE PREPARATION OF THIS INTERLOCUTORY DECREE. THESE CHANGES ARE AUTHORIZED BY THE MONTANA SUPREME COURT WATER RIGHT CLAIMS EXAMINATION RULES OR BY ORDER OF THE WATER COURT.

OBJECTIONS MAY BE FILED ACCORDING TO THE PROCEDURES OUTLINED IN THE DOCUMENT ENTITLED "NOTICE OF ENTRY OF INTERLOCUTORY DECREE AND NOTICE OF AVAILABILITY."

Water Right Number: 41J 30108914 STATEMENT OF CLAIM
Version: 1 -- ORIGINAL RIGHT
Status: ACTIVE

Owners: CASTLE MOUNTAIN RANCH INC
PO BOX 409
WHITE SULPHUR SPRINGS, MT 59645-0409

Priority Date: AUGUST 13, 1890

Type of Historical Right: USE

Purpose (Use): STOCK

Flow Rate: 35.00 GPM

***Volume:** THIS RIGHT INCLUDES THE AMOUNT OF WATER CONSUMPTIVELY USED FOR STOCKWATERING PURPOSES AT THE RATE OF 30 GALLONS PER DAY PER ANIMAL UNIT. ANIMAL UNITS SHALL BE BASED ON REASONABLE CARRYING CAPACITY AND HISTORICAL USE OF THE AREA SERVICED BY THIS WATER SOURCE.

Source Name: SPRING, UNNAMED TRIBUTARY OF LAKE CREEK

Source Type: GROUNDWATER
ALSO KNOWN AS STUBBS SPRING

***Point of Diversion and Means of Diversion:**

<u>ID</u>	<u>Govt Lot</u>	<u>Qtr Sec</u>	<u>Sec</u>	<u>Twp</u>	<u>Rge</u>	<u>County</u>
1		NESENE	12	10N	7E	MEAGHER

Period of Diversion: JANUARY 1 TO DECEMBER 31

Diversion Means: DEVELOPED SPRING

Period of Use: JANUARY 1 TO DECEMBER 31

***Place of Use:**

<u>ID</u>	<u>Acres</u>	<u>Govt Lot</u>	<u>Qtr Sec</u>	<u>Sec</u>	<u>Twp</u>	<u>Rge</u>	<u>County</u>
1			NESENE	12	10N	7E	MEAGHER

Remarks:

THE FOLLOWING ISSUES WERE IDENTIFIED BY THE DNRC DURING ITS EXAMINATION OF THIS WATER RIGHT CLAIM.

THIS CLAIM NUMBER WAS NOT INCLUDED IN THE BASIN 41J DECREE ISSUED 12/16/2010.

A BETTER UNDERSTANDING OF YOUR CLAIMED WATER RIGHT CAN BE OBTAINED BY COMPARING YOUR RIGHT WITH OTHER CLAIMS IN THE BASIN. FOR EXAMPLE, COMPARE PRIORITY DATES, FLOW RATES, VOLUMES, OR ACRES IRRIGATED. ALSO, YOUR WATER RIGHT MAY BE SUBJECT TO WATER RIGHTS IN ADJOINING SUBBASINS OR BASINS AS WELL AS BEING SUBJECT TO OTHER RIGHTS ON YOUR SOURCE OF SUPPLY. FINALLY, YOUR WATER RIGHT MAY BE SUBJECT TO INDIAN RESERVED AND FEDERAL RESERVED WATER RIGHTS.

COMPLETE DETAILS REGARDING THE DNRC PREPARATION OF THIS INTERLOCUTORY DECREE AND RELATED MATERIALS CAN BE REVIEWED AT THE OFFICE LOCATIONS IDENTIFIED IN THE DOCUMENT ENTITLED "NOTICE OF ENTRY OF INTERLOCUTORY DECREE AND NOTICE OF AVAILABILITY."

SEE GENERAL FINDINGS OF FACT AND CONCLUSIONS OF LAW FOR FURTHER EXPLANATION OF YOUR CLAIMED WATER RIGHT. THESE FINDINGS CAN BE FOUND AS INDICATED IN THE DOCUMENT ENTITLED "NOTICE OF ENTRY OF INTERLOCUTORY DECREE AND NOTICE OF AVAILABILITY." IF YOU NEED OBJECTION FORMS, OR HAVE QUESTIONS ABOUT WATER COURT PROCEDURES OR CHANGES TO YOUR RIGHT, YOU CAN CONTACT THE WATER COURT BY CALLING 1-800-624-3270 (WITHIN MONTANA ONLY) OR 1-406-586-4364, OR BY WRITING TO P.O. BOX 1389, BOZEMAN, MT 59771-1389.

**INTERLOCUTORY DECREE
SMITH RIVER
BASIN 41J
ABSTRACT OF WATER RIGHT CLAIM**

IMPORTANT NOTICE

YOUR WATER RIGHT AS SHOWN ON THIS ABSTRACT MAY HAVE CHANGES FROM YOUR WATER RIGHT AS CLAIMED OR AMENDED. AN ASTERISK (*) HAS BEEN PLACED NEXT TO EACH ITEM CHANGED BY THE MONTANA WATER COURT OR BY THE DEPARTMENT OF NATURAL RESOURCES AND CONSERVATION (DNRC) DURING THE PREPARATION OF THIS INTERLOCUTORY DECREE. THESE CHANGES ARE AUTHORIZED BY THE MONTANA SUPREME COURT WATER RIGHT CLAIMS EXAMINATION RULES OR BY ORDER OF THE WATER COURT.

OBJECTIONS MAY BE FILED ACCORDING TO THE PROCEDURES OUTLINED IN THE DOCUMENT ENTITLED "NOTICE OF ENTRY OF INTERLOCUTORY DECREE AND NOTICE OF AVAILABILITY."

Water Right Number: 41J 30108915 STATEMENT OF CLAIM
Version: 1 -- ORIGINAL RIGHT
Status: ACTIVE

Owners: CASTLE MOUNTAIN RANCH INC
PO BOX 409
WHITE SULPHUR SPRINGS, MT 59645-0409

Priority Date: JANUARY 24, 1921

Type of Historical Right: USE

Purpose (Use): STOCK

***Flow Rate:** A SPECIFIC FLOW RATE HAS NOT BEEN DECREED BECAUSE THIS USE CONSISTS OF STOCK DRINKING DIRECTLY FROM THE SOURCE, OR FROM A DITCH SYSTEM. THE FLOW RATE IS LIMITED TO THE MINIMUM AMOUNT HISTORICALLY NECESSARY TO SUSTAIN THIS PURPOSE.

***Volume:** THIS RIGHT INCLUDES THE AMOUNT OF WATER CONSUMPTIVELY USED FOR STOCKWATERING PURPOSES AT THE RATE OF 30 GALLONS PER DAY PER ANIMAL UNIT. ANIMAL UNITS SHALL BE BASED ON REASONABLE CARRYING CAPACITY AND HISTORICAL USE OF THE AREA SERVICED BY THIS WATER SOURCE.

Source Name: FIVEMILE CREEK
Source Type: SURFACE WATER

Point of Diversion and Means of Diversion:

<u>ID</u>	<u>Govt Lot</u>	<u>Qtr Sec</u>	<u>Sec</u>	<u>Twp</u>	<u>Rge</u>	<u>County</u>
1		SWNW	28	10N	8E	MEAGHER

Period of Diversion: JANUARY 1 TO DECEMBER 31

Diversion Means: LIVESTOCK DIRECT FROM SOURCE

Period of Use: JANUARY 1 TO DECEMBER 31

Place of Use:

<u>ID</u>	<u>Acres</u>	<u>Govt Lot</u>	<u>Qtr Sec</u>	<u>Sec</u>	<u>Twp</u>	<u>Rge</u>	<u>County</u>
1			SWNW	28	10N	8E	MEAGHER

Remarks:

THE FOLLOWING ISSUES WERE IDENTIFIED BY THE DNRC DURING ITS EXAMINATION OF THIS WATER RIGHT CLAIM.

THIS CLAIM NUMBER WAS NOT INCLUDED IN THE BASIN 41J DECREE ISSUED 12/16/2010.

A BETTER UNDERSTANDING OF YOUR CLAIMED WATER RIGHT CAN BE OBTAINED BY COMPARING YOUR RIGHT WITH OTHER CLAIMS IN THE BASIN. FOR EXAMPLE, COMPARE PRIORITY DATES, FLOW RATES, VOLUMES, OR ACRES IRRIGATED. ALSO, YOUR WATER RIGHT MAY BE SUBJECT TO WATER RIGHTS IN ADJOINING SUBBASINS OR BASINS AS WELL AS BEING SUBJECT TO OTHER RIGHTS ON YOUR SOURCE OF SUPPLY. FINALLY, YOUR WATER RIGHT MAY BE SUBJECT TO INDIAN RESERVED AND FEDERAL RESERVED WATER RIGHTS.

COMPLETE DETAILS REGARDING THE DNRC PREPARATION OF THIS INTERLOCUTORY DECREE AND RELATED MATERIALS CAN BE REVIEWED AT THE OFFICE LOCATIONS IDENTIFIED IN THE DOCUMENT ENTITLED "NOTICE OF ENTRY OF INTERLOCUTORY DECREE AND NOTICE OF AVAILABILITY."

SEE GENERAL FINDINGS OF FACT AND CONCLUSIONS OF LAW FOR FURTHER EXPLANATION OF YOUR CLAIMED WATER RIGHT. THESE FINDINGS CAN BE FOUND AS INDICATED IN THE DOCUMENT ENTITLED "NOTICE OF ENTRY OF INTERLOCUTORY DECREE AND NOTICE OF AVAILABILITY." IF YOU NEED OBJECTION FORMS, OR HAVE QUESTIONS ABOUT WATER COURT PROCEDURES OR CHANGES TO YOUR RIGHT, YOU CAN CONTACT THE WATER COURT BY CALLING 1-800-624-3270 (WITHIN MONTANA ONLY) OR 1-406-586-4364, OR BY WRITING TO P.O. BOX 1389, BOZEMAN, MT 59771-1389.

**INTERLOCUTORY DECREE
SMITH RIVER
BASIN 41J
ABSTRACT OF WATER RIGHT CLAIM**

IMPORTANT NOTICE

YOUR WATER RIGHT AS SHOWN ON THIS ABSTRACT MAY HAVE CHANGES FROM YOUR WATER RIGHT AS CLAIMED OR AMENDED. AN ASTERISK (*) HAS BEEN PLACED NEXT TO EACH ITEM CHANGED BY THE MONTANA WATER COURT OR BY THE DEPARTMENT OF NATURAL RESOURCES AND CONSERVATION (DNRC) DURING THE PREPARATION OF THIS INTERLOCUTORY DECREE. THESE CHANGES ARE AUTHORIZED BY THE MONTANA SUPREME COURT WATER RIGHT CLAIMS EXAMINATION RULES OR BY ORDER OF THE WATER COURT.

OBJECTIONS MAY BE FILED ACCORDING TO THE PROCEDURES OUTLINED IN THE DOCUMENT ENTITLED "NOTICE OF ENTRY OF INTERLOCUTORY DECREE AND NOTICE OF AVAILABILITY."

Water Right Number: 41J 30108916 STATEMENT OF CLAIM

Version: 1 -- ORIGINAL RIGHT

Status: ACTIVE

Owners: CASTLE MOUNTAIN RANCH INC
PO BOX 409
WHITE SULPHUR SPRINGS, MT 59645-0409

Priority Date: JANUARY 24, 1921

Type of Historical Right: USE

Purpose (Use): STOCK

***Flow Rate:** A SPECIFIC FLOW RATE HAS NOT BEEN DECREED BECAUSE THIS USE CONSISTS OF STOCK DRINKING DIRECTLY FROM THE SOURCE, OR FROM A DITCH SYSTEM. THE FLOW RATE IS LIMITED TO THE MINIMUM AMOUNT HISTORICALLY NECESSARY TO SUSTAIN THIS PURPOSE.

***Volume:** THIS RIGHT INCLUDES THE AMOUNT OF WATER CONSUMPTIVELY USED FOR STOCKWATERING PURPOSES AT THE RATE OF 30 GALLONS PER DAY PER ANIMAL UNIT. ANIMAL UNITS SHALL BE BASED ON REASONABLE CARRYING CAPACITY AND HISTORICAL USE OF THE AREA SERVICED BY THIS WATER SOURCE.

Source Name: FIVEMILE CREEK

Source Type: SURFACE WATER

Point of Diversion and Means of Diversion:

<u>ID</u>	<u>Govt Lot</u>	<u>Qtr Sec</u>	<u>Sec</u>	<u>Twp</u>	<u>Rge</u>	<u>County</u>
1		SW	28	10N	8E	MEAGHER

Period of Diversion: JANUARY 1 TO DECEMBER 31

Diversion Means: LIVESTOCK DIRECT FROM SOURCE

Period of Use: JANUARY 1 TO DECEMBER 31

Place of Use:

<u>ID</u>	<u>Acres</u>	<u>Govt Lot</u>	<u>Qtr Sec</u>	<u>Sec</u>	<u>Twp</u>	<u>Rge</u>	<u>County</u>
1			SW	28	10N	8E	MEAGHER

Remarks:

THE FOLLOWING ISSUES WERE IDENTIFIED BY THE DNRC DURING ITS EXAMINATION OF THIS WATER RIGHT CLAIM.

THIS CLAIM NUMBER WAS NOT INCLUDED IN THE BASIN 41J DECREE ISSUED 12/16/2010.

A BETTER UNDERSTANDING OF YOUR CLAIMED WATER RIGHT CAN BE OBTAINED BY COMPARING YOUR RIGHT WITH OTHER CLAIMS IN THE BASIN. FOR EXAMPLE, COMPARE PRIORITY DATES, FLOW RATES, VOLUMES, OR ACRES IRRIGATED. ALSO, YOUR WATER RIGHT MAY BE SUBJECT TO WATER RIGHTS IN ADJOINING SUBBASINS OR BASINS AS WELL AS BEING SUBJECT TO OTHER RIGHTS ON YOUR SOURCE OF SUPPLY. FINALLY, YOUR WATER RIGHT MAY BE SUBJECT TO INDIAN RESERVED AND FEDERAL RESERVED WATER RIGHTS.

COMPLETE DETAILS REGARDING THE DNRC PREPARATION OF THIS INTERLOCUTORY DECREE AND RELATED MATERIALS CAN BE REVIEWED AT THE OFFICE LOCATIONS IDENTIFIED IN THE DOCUMENT ENTITLED "NOTICE OF ENTRY OF INTERLOCUTORY DECREE AND NOTICE OF AVAILABILITY."

SEE GENERAL FINDINGS OF FACT AND CONCLUSIONS OF LAW FOR FURTHER EXPLANATION OF YOUR CLAIMED WATER RIGHT. THESE FINDINGS CAN BE FOUND AS INDICATED IN THE DOCUMENT ENTITLED "NOTICE OF ENTRY OF INTERLOCUTORY DECREE AND NOTICE OF AVAILABILITY." IF YOU NEED OBJECTION FORMS, OR HAVE QUESTIONS ABOUT WATER COURT PROCEDURES OR CHANGES TO YOUR RIGHT, YOU CAN CONTACT THE WATER COURT BY CALLING 1-800-624-3270 (WITHIN MONTANA ONLY) OR 1-406-586-4364, OR BY WRITING TO P.O. BOX 1389, BOZEMAN, MT 59771-1389.

**INTERLOCUTORY DECREE
SMITH RIVER
BASIN 41J
ABSTRACT OF WATER RIGHT CLAIM**

IMPORTANT NOTICE

YOUR WATER RIGHT AS SHOWN ON THIS ABSTRACT MAY HAVE CHANGES FROM YOUR WATER RIGHT AS CLAIMED OR AMENDED. AN ASTERISK (*) HAS BEEN PLACED NEXT TO EACH ITEM CHANGED BY THE MONTANA WATER COURT OR BY THE DEPARTMENT OF NATURAL RESOURCES AND CONSERVATION (DNRC) DURING THE PREPARATION OF THIS INTERLOCUTORY DECREE. THESE CHANGES ARE AUTHORIZED BY THE MONTANA SUPREME COURT WATER RIGHT CLAIMS EXAMINATION RULES OR BY ORDER OF THE WATER COURT.

OBJECTIONS MAY BE FILED ACCORDING TO THE PROCEDURES OUTLINED IN THE DOCUMENT ENTITLED "NOTICE OF ENTRY OF INTERLOCUTORY DECREE AND NOTICE OF AVAILABILITY."

Water Right Number: 41J 30108917 STATEMENT OF CLAIM

Version: 1 -- ORIGINAL RIGHT

Status: ACTIVE

Owners: CASTLE MOUNTAIN RANCH INC
PO BOX 409
WHITE SULPHUR SPRINGS, MT 59645-0409

Priority Date: AUGUST 1, 1904

Type of Historical Right: USE

Purpose (Use): STOCK

***Flow Rate:** A SPECIFIC FLOW RATE HAS NOT BEEN DECREED BECAUSE THIS USE CONSISTS OF STOCK DRINKING DIRECTLY FROM THE SOURCE, OR FROM A DITCH SYSTEM. THE FLOW RATE IS LIMITED TO THE MINIMUM AMOUNT HISTORICALLY NECESSARY TO SUSTAIN THIS PURPOSE.

***Volume:** THIS RIGHT INCLUDES THE AMOUNT OF WATER CONSUMPTIVELY USED FOR STOCKWATERING PURPOSES AT THE RATE OF 30 GALLONS PER DAY PER ANIMAL UNIT. ANIMAL UNITS SHALL BE BASED ON REASONABLE CARRYING CAPACITY AND HISTORICAL USE OF THE AREA SERVICED BY THIS WATER SOURCE.

Source Name: FIVEMILE CREEK

Source Type: SURFACE WATER

***Point of Diversion and Means of Diversion:**

<u>ID</u>	<u>Govt Lot</u>	<u>Qtr</u>	<u>Sec</u>	<u>Twp</u>	<u>Rge</u>	<u>County</u>
1		E2SW	20	10N	8E	MEAGHER

Period of Diversion: JANUARY 1 TO DECEMBER 31

Diversion Means: LIVESTOCK DIRECT FROM SOURCE

2		W2SE	20	10N	8E	MEAGHER
---	--	------	----	-----	----	---------

Period of Diversion: JANUARY 1 TO DECEMBER 31

Diversion Means: LIVESTOCK DIRECT FROM SOURCE

Period of Use: JANUARY 1 TO DECEMBER 31

*Place of Use:

<u>ID</u>	<u>Acres</u>	<u>Govt Lot</u>	<u>Qtr Sec</u>	<u>Sec</u>	<u>Twp</u>	<u>Rge</u>	<u>County</u>
1			E2SW	20	10N	8E	MEAGHER
2			W2SE	20	10N	8E	MEAGHER

Remarks:

THE FOLLOWING ISSUES WERE IDENTIFIED BY THE DNRC DURING ITS EXAMINATION OF THIS WATER RIGHT CLAIM.

THIS CLAIM NUMBER WAS NOT INCLUDED IN THE BASIN 41J DECREE ISSUED 12/16/2010.

A BETTER UNDERSTANDING OF YOUR CLAIMED WATER RIGHT CAN BE OBTAINED BY COMPARING YOUR RIGHT WITH OTHER CLAIMS IN THE BASIN. FOR EXAMPLE, COMPARE PRIORITY DATES, FLOW RATES, VOLUMES, OR ACRES IRRIGATED. ALSO, YOUR WATER RIGHT MAY BE SUBJECT TO WATER RIGHTS IN ADJOINING SUBBASINS OR BASINS AS WELL AS BEING SUBJECT TO OTHER RIGHTS ON YOUR SOURCE OF SUPPLY. FINALLY, YOUR WATER RIGHT MAY BE SUBJECT TO INDIAN RESERVED AND FEDERAL RESERVED WATER RIGHTS.

COMPLETE DETAILS REGARDING THE DNRC PREPARATION OF THIS INTERLOCUTORY DECREE AND RELATED MATERIALS CAN BE REVIEWED AT THE OFFICE LOCATIONS IDENTIFIED IN THE DOCUMENT ENTITLED "NOTICE OF ENTRY OF INTERLOCUTORY DECREE AND NOTICE OF AVAILABILITY."

SEE GENERAL FINDINGS OF FACT AND CONCLUSIONS OF LAW FOR FURTHER EXPLANATION OF YOUR CLAIMED WATER RIGHT. THESE FINDINGS CAN BE FOUND AS INDICATED IN THE DOCUMENT ENTITLED "NOTICE OF ENTRY OF INTERLOCUTORY DECREE AND NOTICE OF AVAILABILITY." IF YOU NEED OBJECTION FORMS, OR HAVE QUESTIONS ABOUT WATER COURT PROCEDURES OR CHANGES TO YOUR RIGHT, YOU CAN CONTACT THE WATER COURT BY CALLING 1-800-624-3270 (WITHIN MONTANA ONLY) OR 1-406-586-4364, OR BY WRITING TO P.O. BOX 1389, BOZEMAN, MT 59771-1389.

**INTERLOCUTORY DECREE
SMITH RIVER
BASIN 41J
ABSTRACT OF WATER RIGHT CLAIM**

IMPORTANT NOTICE

YOUR WATER RIGHT AS SHOWN ON THIS ABSTRACT MAY HAVE CHANGES FROM YOUR WATER RIGHT AS CLAIMED OR AMENDED. AN ASTERISK (*) HAS BEEN PLACED NEXT TO EACH ITEM CHANGED BY THE MONTANA WATER COURT OR BY THE DEPARTMENT OF NATURAL RESOURCES AND CONSERVATION (DNRC) DURING THE PREPARATION OF THIS INTERLOCUTORY DECREE. THESE CHANGES ARE AUTHORIZED BY THE MONTANA SUPREME COURT WATER RIGHT CLAIMS EXAMINATION RULES OR BY ORDER OF THE WATER COURT.

OBJECTIONS MAY BE FILED ACCORDING TO THE PROCEDURES OUTLINED IN THE DOCUMENT ENTITLED "NOTICE OF ENTRY OF INTERLOCUTORY DECREE AND NOTICE OF AVAILABILITY."

Water Right Number: 41J 30108918 STATEMENT OF CLAIM
Version: 1 -- ORIGINAL RIGHT
Status: ACTIVE

Owners: CASTLE MOUNTAIN RANCH INC
PO BOX 409
WHITE SULPHUR SPRINGS, MT 59645-0409

Priority Date: JULY 12, 1919

Type of Historical Right: USE

Purpose (Use): STOCK

***Flow Rate:** A SPECIFIC FLOW RATE HAS NOT BEEN DECREED BECAUSE THIS USE CONSISTS OF STOCK DRINKING DIRECTLY FROM THE SOURCE, OR FROM A DITCH SYSTEM. THE FLOW RATE IS LIMITED TO THE MINIMUM AMOUNT HISTORICALLY NECESSARY TO SUSTAIN THIS PURPOSE.

***Volume:** THIS RIGHT INCLUDES THE AMOUNT OF WATER CONSUMPTIVELY USED FOR STOCKWATERING PURPOSES AT THE RATE OF 30 GALLONS PER DAY PER ANIMAL UNIT. ANIMAL UNITS SHALL BE BASED ON REASONABLE CARRYING CAPACITY AND HISTORICAL USE OF THE AREA SERVICED BY THIS WATER SOURCE.

Source Name: FIVEMILE CREEK

Source Type: SURFACE WATER

Point of Diversion and Means of Diversion:

<u>ID</u>	<u>Govt Lot</u>	<u>Qtr Sec</u>	<u>Sec</u>	<u>Twp</u>	<u>Rge</u>	<u>County</u>
1		NWSW	20	10N	8E	MEAGHER

Period of Diversion: JANUARY 1 TO DECEMBER 31

Diversion Means: LIVESTOCK DIRECT FROM SOURCE

Period of Use: JANUARY 1 TO DECEMBER 31

Place of Use:

<u>ID</u>	<u>Acres</u>	<u>Govt Lot</u>	<u>Qtr Sec</u>	<u>Sec</u>	<u>Twp</u>	<u>Rge</u>	<u>County</u>
1			NWSW	20	10N	8E	MEAGHER

Remarks:

THE FOLLOWING ISSUES WERE IDENTIFIED BY THE DNRC DURING ITS EXAMINATION OF THIS WATER RIGHT CLAIM.

THIS CLAIM NUMBER WAS NOT INCLUDED IN THE BASIN 41J DECREE ISSUED 12/16/2010.

A BETTER UNDERSTANDING OF YOUR CLAIMED WATER RIGHT CAN BE OBTAINED BY COMPARING YOUR RIGHT WITH OTHER CLAIMS IN THE BASIN. FOR EXAMPLE, COMPARE PRIORITY DATES, FLOW RATES, VOLUMES, OR ACRES IRRIGATED. ALSO, YOUR WATER RIGHT MAY BE SUBJECT TO WATER RIGHTS IN ADJOINING SUBBASINS OR BASINS AS WELL AS BEING SUBJECT TO OTHER RIGHTS ON YOUR SOURCE OF SUPPLY. FINALLY, YOUR WATER RIGHT MAY BE SUBJECT TO INDIAN RESERVED AND FEDERAL RESERVED WATER RIGHTS.

COMPLETE DETAILS REGARDING THE DNRC PREPARATION OF THIS INTERLOCUTORY DECREE AND RELATED MATERIALS CAN BE REVIEWED AT THE OFFICE LOCATIONS IDENTIFIED IN THE DOCUMENT ENTITLED "NOTICE OF ENTRY OF INTERLOCUTORY DECREE AND NOTICE OF AVAILABILITY."

SEE GENERAL FINDINGS OF FACT AND CONCLUSIONS OF LAW FOR FURTHER EXPLANATION OF YOUR CLAIMED WATER RIGHT. THESE FINDINGS CAN BE FOUND AS INDICATED IN THE DOCUMENT ENTITLED "NOTICE OF ENTRY OF INTERLOCUTORY DECREE AND NOTICE OF AVAILABILITY." IF YOU NEED OBJECTION FORMS, OR HAVE QUESTIONS ABOUT WATER COURT PROCEDURES OR CHANGES TO YOUR RIGHT, YOU CAN CONTACT THE WATER COURT BY CALLING 1-800-624-3270 (WITHIN MONTANA ONLY) OR 1-406-586-4364, OR BY WRITING TO P.O. BOX 1389, BOZEMAN, MT 59771-1389.

**INTERLOCUTORY DECREE
SMITH RIVER
BASIN 41J
ABSTRACT OF WATER RIGHT CLAIM**

IMPORTANT NOTICE

YOUR WATER RIGHT AS SHOWN ON THIS ABSTRACT MAY HAVE CHANGES FROM YOUR WATER RIGHT AS CLAIMED OR AMENDED. AN ASTERISK (*) HAS BEEN PLACED NEXT TO EACH ITEM CHANGED BY THE MONTANA WATER COURT OR BY THE DEPARTMENT OF NATURAL RESOURCES AND CONSERVATION (DNRC) DURING THE PREPARATION OF THIS INTERLOCUTORY DECREE. THESE CHANGES ARE AUTHORIZED BY THE MONTANA SUPREME COURT WATER RIGHT CLAIMS EXAMINATION RULES OR BY ORDER OF THE WATER COURT.

OBJECTIONS MAY BE FILED ACCORDING TO THE PROCEDURES OUTLINED IN THE DOCUMENT ENTITLED "NOTICE OF ENTRY OF INTERLOCUTORY DECREE AND NOTICE OF AVAILABILITY."

Water Right Number: 41J 30108920 STATEMENT OF CLAIM
Version: 1 -- ORIGINAL RIGHT
Status: ACTIVE

Owners: CASTLE MOUNTAIN RANCH INC
PO BOX 409
WHITE SULPHUR SPRINGS, MT 59645-0409

Priority Date: MARCH 1, 1904

Type of Historical Right: USE

Purpose (Use): STOCK

***Flow Rate:** A SPECIFIC FLOW RATE HAS NOT BEEN DECREED BECAUSE THIS USE CONSISTS OF STOCK DRINKING DIRECTLY FROM THE SOURCE, OR FROM A DITCH SYSTEM. THE FLOW RATE IS LIMITED TO THE MINIMUM AMOUNT HISTORICALLY NECESSARY TO SUSTAIN THIS PURPOSE.

***Volume:** THIS RIGHT INCLUDES THE AMOUNT OF WATER CONSUMPTIVELY USED FOR STOCKWATERING PURPOSES AT THE RATE OF 30 GALLONS PER DAY PER ANIMAL UNIT. ANIMAL UNITS SHALL BE BASED ON REASONABLE CARRYING CAPACITY AND HISTORICAL USE OF THE AREA SERVICED BY THIS WATER SOURCE.

Source Name: LAKE CREEK

Source Type: SURFACE WATER

***Point of Diversion and Means of Diversion:**

<u>ID</u>	<u>Govt Lot</u>	<u>Qtr Sec</u>	<u>Sec</u>	<u>Twp</u>	<u>Rge</u>	<u>County</u>
1	7	SWSW	6	10N	8E	MEAGHER

Period of Diversion: JANUARY 1 TO DECEMBER 31

Diversion Means: LIVESTOCK DIRECT FROM SOURCE

Period of Use: JANUARY 1 TO DECEMBER 31

***Place of Use:**

<u>ID</u>	<u>Acres</u>	<u>Govt Lot</u>	<u>Qtr Sec</u>	<u>Sec</u>	<u>Twp</u>	<u>Rge</u>	<u>County</u>
1		7	SWSW	6	10N	8E	MEAGHER

Remarks:

THE FOLLOWING ISSUES WERE IDENTIFIED BY THE DNRC DURING ITS EXAMINATION OF THIS WATER RIGHT CLAIM.

THIS CLAIM NUMBER WAS NOT INCLUDED IN THE BASIN 41J DECREE ISSUED 12/16/2010.

A BETTER UNDERSTANDING OF YOUR CLAIMED WATER RIGHT CAN BE OBTAINED BY COMPARING YOUR RIGHT WITH OTHER CLAIMS IN THE BASIN. FOR EXAMPLE, COMPARE PRIORITY DATES, FLOW RATES, VOLUMES, OR ACRES IRRIGATED. ALSO, YOUR WATER RIGHT MAY BE SUBJECT TO WATER RIGHTS IN ADJOINING SUBBASINS OR BASINS AS WELL AS BEING SUBJECT TO OTHER RIGHTS ON YOUR SOURCE OF SUPPLY. FINALLY, YOUR WATER RIGHT MAY BE SUBJECT TO INDIAN RESERVED AND FEDERAL RESERVED WATER RIGHTS.

COMPLETE DETAILS REGARDING THE DNRC PREPARATION OF THIS INTERLOCUTORY DECREE AND RELATED MATERIALS CAN BE REVIEWED AT THE OFFICE LOCATIONS IDENTIFIED IN THE DOCUMENT ENTITLED "NOTICE OF ENTRY OF INTERLOCUTORY DECREE AND NOTICE OF AVAILABILITY."

SEE GENERAL FINDINGS OF FACT AND CONCLUSIONS OF LAW FOR FURTHER EXPLANATION OF YOUR CLAIMED WATER RIGHT. THESE FINDINGS CAN BE FOUND AS INDICATED IN THE DOCUMENT ENTITLED "NOTICE OF ENTRY OF INTERLOCUTORY DECREE AND NOTICE OF AVAILABILITY." IF YOU NEED OBJECTION FORMS, OR HAVE QUESTIONS ABOUT WATER COURT PROCEDURES OR CHANGES TO YOUR RIGHT, YOU CAN CONTACT THE WATER COURT BY CALLING 1-800-624-3270 (WITHIN MONTANA ONLY) OR 1-406-586-4364, OR BY WRITING TO P.O. BOX 1389, BOZEMAN, MT 59771-1389.

**INTERLOCUTORY DECREE
SMITH RIVER
BASIN 41J
ABSTRACT OF WATER RIGHT CLAIM**

IMPORTANT NOTICE

YOUR WATER RIGHT AS SHOWN ON THIS ABSTRACT MAY HAVE CHANGES FROM YOUR WATER RIGHT AS CLAIMED OR AMENDED. AN ASTERISK (*) HAS BEEN PLACED NEXT TO EACH ITEM CHANGED BY THE MONTANA WATER COURT OR BY THE DEPARTMENT OF NATURAL RESOURCES AND CONSERVATION (DNRC) DURING THE PREPARATION OF THIS INTERLOCUTORY DECREE. THESE CHANGES ARE AUTHORIZED BY THE MONTANA SUPREME COURT WATER RIGHT CLAIMS EXAMINATION RULES OR BY ORDER OF THE WATER COURT.

OBJECTIONS MAY BE FILED ACCORDING TO THE PROCEDURES OUTLINED IN THE DOCUMENT ENTITLED "NOTICE OF ENTRY OF INTERLOCUTORY DECREE AND NOTICE OF AVAILABILITY."

Water Right Number: 41J 30108921 STATEMENT OF CLAIM
Version: 1 -- ORIGINAL RIGHT
Status: ACTIVE

Owners: CASTLE MOUNTAIN RANCH INC
PO BOX 409
WHITE SULPHUR SPRINGS, MT 59645-0409

Priority Date: OCTOBER 31, 1903

Type of Historical Right: USE

Purpose (Use): STOCK

***Flow Rate:** A SPECIFIC FLOW RATE HAS NOT BEEN DECREED BECAUSE THIS USE CONSISTS OF STOCK DRINKING DIRECTLY FROM THE SOURCE, OR FROM A DITCH SYSTEM. THE FLOW RATE IS LIMITED TO THE MINIMUM AMOUNT HISTORICALLY NECESSARY TO SUSTAIN THIS PURPOSE.

***Volume:** THIS RIGHT INCLUDES THE AMOUNT OF WATER CONSUMPTIVELY USED FOR STOCKWATERING PURPOSES AT THE RATE OF 30 GALLONS PER DAY PER ANIMAL UNIT. ANIMAL UNITS SHALL BE BASED ON REASONABLE CARRYING CAPACITY AND HISTORICAL USE OF THE AREA SERVICED BY THIS WATER SOURCE.

Source Name: LAKE CREEK

Source Type: SURFACE WATER

***Point of Diversion and Means of Diversion:**

<u>ID</u>	<u>Govt Lot</u>	<u>Qtr Sec</u>	<u>Sec</u>	<u>Twp</u>	<u>Rge</u>	<u>County</u>
1		NE	19	10N	8E	MEAGHER

Period of Diversion: JANUARY 1 TO DECEMBER 31

Diversion Means: LIVESTOCK DIRECT FROM SOURCE

Period of Use: JANUARY 1 TO DECEMBER 31

***Place of Use:**

<u>ID</u>	<u>Acres</u>	<u>Govt Lot</u>	<u>Qtr Sec</u>	<u>Sec</u>	<u>Twp</u>	<u>Rge</u>	<u>County</u>
1			NE	19	10N	8E	MEAGHER

Remarks:

THE FOLLOWING ISSUES WERE IDENTIFIED BY THE DNRC DURING ITS EXAMINATION OF THIS WATER RIGHT CLAIM.

THIS CLAIM NUMBER WAS NOT INCLUDED IN THE BASIN 41J DECREE ISSUED 12/16/2010.

A BETTER UNDERSTANDING OF YOUR CLAIMED WATER RIGHT CAN BE OBTAINED BY COMPARING YOUR RIGHT WITH OTHER CLAIMS IN THE BASIN. FOR EXAMPLE, COMPARE PRIORITY DATES, FLOW RATES, VOLUMES, OR ACRES IRRIGATED. ALSO, YOUR WATER RIGHT MAY BE SUBJECT TO WATER RIGHTS IN ADJOINING SUBBASINS OR BASINS AS WELL AS BEING SUBJECT TO OTHER RIGHTS ON YOUR SOURCE OF SUPPLY. FINALLY, YOUR WATER RIGHT MAY BE SUBJECT TO INDIAN RESERVED AND FEDERAL RESERVED WATER RIGHTS.

COMPLETE DETAILS REGARDING THE DNRC PREPARATION OF THIS INTERLOCUTORY DECREE AND RELATED MATERIALS CAN BE REVIEWED AT THE OFFICE LOCATIONS IDENTIFIED IN THE DOCUMENT ENTITLED "NOTICE OF ENTRY OF INTERLOCUTORY DECREE AND NOTICE OF AVAILABILITY."

SEE GENERAL FINDINGS OF FACT AND CONCLUSIONS OF LAW FOR FURTHER EXPLANATION OF YOUR CLAIMED WATER RIGHT. THESE FINDINGS CAN BE FOUND AS INDICATED IN THE DOCUMENT ENTITLED "NOTICE OF ENTRY OF INTERLOCUTORY DECREE AND NOTICE OF AVAILABILITY." IF YOU NEED OBJECTION FORMS, OR HAVE QUESTIONS ABOUT WATER COURT PROCEDURES OR CHANGES TO YOUR RIGHT, YOU CAN CONTACT THE WATER COURT BY CALLING 1-800-624-3270 (WITHIN MONTANA ONLY) OR 1-406-586-4364, OR BY WRITING TO P.O. BOX 1389, BOZEMAN, MT 59771-1389.

**INTERLOCUTORY DECREE
SMITH RIVER
BASIN 41J
ABSTRACT OF WATER RIGHT CLAIM**

IMPORTANT NOTICE

YOUR WATER RIGHT AS SHOWN ON THIS ABSTRACT MAY HAVE CHANGES FROM YOUR WATER RIGHT AS CLAIMED OR AMENDED. AN ASTERISK (*) HAS BEEN PLACED NEXT TO EACH ITEM CHANGED BY THE MONTANA WATER COURT OR BY THE DEPARTMENT OF NATURAL RESOURCES AND CONSERVATION (DNRC) DURING THE PREPARATION OF THIS INTERLOCUTORY DECREE. THESE CHANGES ARE AUTHORIZED BY THE MONTANA SUPREME COURT WATER RIGHT CLAIMS EXAMINATION RULES OR BY ORDER OF THE WATER COURT.

OBJECTIONS MAY BE FILED ACCORDING TO THE PROCEDURES OUTLINED IN THE DOCUMENT ENTITLED "NOTICE OF ENTRY OF INTERLOCUTORY DECREE AND NOTICE OF AVAILABILITY."

Water Right Number: 41J 30108922 STATEMENT OF CLAIM

Version: 1 -- ORIGINAL RIGHT

Status: ACTIVE

Owners: CASTLE MOUNTAIN RANCH INC
PO BOX 409
WHITE SULPHUR SPRINGS, MT 59645-0409

Priority Date: OCTOBER 31, 1903

Type of Historical Right: USE

Purpose (Use): STOCK

***Flow Rate:** A SPECIFIC FLOW RATE HAS NOT BEEN DECREED BECAUSE THIS USE CONSISTS OF STOCK DRINKING DIRECTLY FROM THE SOURCE, OR FROM A DITCH SYSTEM. THE FLOW RATE IS LIMITED TO THE MINIMUM AMOUNT HISTORICALLY NECESSARY TO SUSTAIN THIS PURPOSE.

***Volume:** THIS RIGHT INCLUDES THE AMOUNT OF WATER CONSUMPTIVELY USED FOR STOCKWATERING PURPOSES AT THE RATE OF 30 GALLONS PER DAY PER ANIMAL UNIT. ANIMAL UNITS SHALL BE BASED ON REASONABLE CARRYING CAPACITY AND HISTORICAL USE OF THE AREA SERVICED BY THIS WATER SOURCE.

Source Name: ICE CREEK

Source Type: SURFACE WATER

Point of Diversion and Means of Diversion:

<u>ID</u>	<u>Govt Lot</u>	<u>Qtr Sec</u>	<u>Sec</u>	<u>Twp</u>	<u>Rge</u>	<u>County</u>
1		W2	17	10N	8E	MEAGHER

Period of Diversion: JANUARY 1 TO DECEMBER 31

Diversion Means: LIVESTOCK DIRECT FROM SOURCE

Period of Use: JANUARY 1 TO DECEMBER 31

Place of Use:

<u>ID</u>	<u>Acres</u>	<u>Govt Lot</u>	<u>Qtr Sec</u>	<u>Sec</u>	<u>Twp</u>	<u>Rge</u>	<u>County</u>
1			W2	17	10N	8E	MEAGHER

Remarks:

THE FOLLOWING ISSUES WERE IDENTIFIED BY THE DNRC DURING ITS EXAMINATION OF THIS WATER RIGHT CLAIM.

THIS CLAIM NUMBER WAS NOT INCLUDED IN THE BASIN 41J DECREE ISSUED 12/16/2010.

A BETTER UNDERSTANDING OF YOUR CLAIMED WATER RIGHT CAN BE OBTAINED BY COMPARING YOUR RIGHT WITH OTHER CLAIMS IN THE BASIN. FOR EXAMPLE, COMPARE PRIORITY DATES, FLOW RATES, VOLUMES, OR ACRES IRRIGATED. ALSO, YOUR WATER RIGHT MAY BE SUBJECT TO WATER RIGHTS IN ADJOINING SUBBASINS OR BASINS AS WELL AS BEING SUBJECT TO OTHER RIGHTS ON YOUR SOURCE OF SUPPLY. FINALLY, YOUR WATER RIGHT MAY BE SUBJECT TO INDIAN RESERVED AND FEDERAL RESERVED WATER RIGHTS.

COMPLETE DETAILS REGARDING THE DNRC PREPARATION OF THIS INTERLOCUTORY DECREE AND RELATED MATERIALS CAN BE REVIEWED AT THE OFFICE LOCATIONS IDENTIFIED IN THE DOCUMENT ENTITLED "NOTICE OF ENTRY OF INTERLOCUTORY DECREE AND NOTICE OF AVAILABILITY."

SEE GENERAL FINDINGS OF FACT AND CONCLUSIONS OF LAW FOR FURTHER EXPLANATION OF YOUR CLAIMED WATER RIGHT. THESE FINDINGS CAN BE FOUND AS INDICATED IN THE DOCUMENT ENTITLED "NOTICE OF ENTRY OF INTERLOCUTORY DECREE AND NOTICE OF AVAILABILITY." IF YOU NEED OBJECTION FORMS, OR HAVE QUESTIONS ABOUT WATER COURT PROCEDURES OR CHANGES TO YOUR RIGHT, YOU CAN CONTACT THE WATER COURT BY CALLING 1-800-624-3270 (WITHIN MONTANA ONLY) OR 1-406-586-4364, OR BY WRITING TO P.O. BOX 1389, BOZEMAN, MT 59771-1389.

**INTERLOCUTORY DECREE
SMITH RIVER
BASIN 41J
ABSTRACT OF WATER RIGHT CLAIM**

IMPORTANT NOTICE

YOUR WATER RIGHT AS SHOWN ON THIS ABSTRACT MAY HAVE CHANGES FROM YOUR WATER RIGHT AS CLAIMED OR AMENDED. AN ASTERISK (*) HAS BEEN PLACED NEXT TO EACH ITEM CHANGED BY THE MONTANA WATER COURT OR BY THE DEPARTMENT OF NATURAL RESOURCES AND CONSERVATION (DNRC) DURING THE PREPARATION OF THIS INTERLOCUTORY DECREE. THESE CHANGES ARE AUTHORIZED BY THE MONTANA SUPREME COURT WATER RIGHT CLAIMS EXAMINATION RULES OR BY ORDER OF THE WATER COURT.

OBJECTIONS MAY BE FILED ACCORDING TO THE PROCEDURES OUTLINED IN THE DOCUMENT ENTITLED "NOTICE OF ENTRY OF INTERLOCUTORY DECREE AND NOTICE OF AVAILABILITY."

Water Right Number: 41J 30108923 STATEMENT OF CLAIM
Version: 1 -- ORIGINAL RIGHT
Status: ACTIVE

Owners: CASTLE MOUNTAIN RANCH INC
PO BOX 409
WHITE SULPHUR SPRINGS, MT 59645-0409

Priority Date: MAY 18, 1939

Type of Historical Right: USE

Purpose (Use): STOCK

***Flow Rate:** A SPECIFIC FLOW RATE HAS NOT BEEN DECREED BECAUSE THIS USE CONSISTS OF STOCK DRINKING DIRECTLY FROM THE SOURCE, OR FROM A DITCH SYSTEM. THE FLOW RATE IS LIMITED TO THE MINIMUM AMOUNT HISTORICALLY NECESSARY TO SUSTAIN THIS PURPOSE.

***Volume:** THIS RIGHT INCLUDES THE AMOUNT OF WATER CONSUMPTIVELY USED FOR STOCKWATERING PURPOSES AT THE RATE OF 30 GALLONS PER DAY PER ANIMAL UNIT. ANIMAL UNITS SHALL BE BASED ON REASONABLE CARRYING CAPACITY AND HISTORICAL USE OF THE AREA SERVICED BY THIS WATER SOURCE.

***Source Name:** FOURMILE CREEK

Source Type: SURFACE WATER

***Point of Diversion and Means of Diversion:**

<u>ID</u>	<u>Govt Lot</u>	<u>Qtr Sec</u>	<u>Sec</u>	<u>Twp</u>	<u>Rge</u>	<u>County</u>
1		N2E2W2	36	10N	7E	MEAGHER

Period of Diversion: JANUARY 1 TO DECEMBER 31

Diversion Means: LIVESTOCK DIRECT FROM SOURCE

Period of Use: JANUARY 1 TO DECEMBER 31

***Place of Use:**

<u>ID</u>	<u>Acres</u>	<u>Govt Lot</u>	<u>Qtr Sec</u>	<u>Sec</u>	<u>Twp</u>	<u>Rge</u>	<u>County</u>
1			N2E2W2	36	10N	7E	MEAGHER

Remarks:

THE FOLLOWING ISSUES WERE IDENTIFIED BY THE DNRC DURING ITS EXAMINATION OF THIS WATER RIGHT CLAIM.

THIS CLAIM NUMBER WAS NOT INCLUDED IN THE BASIN 41J DECREE ISSUED 12/16/2010.

A BETTER UNDERSTANDING OF YOUR CLAIMED WATER RIGHT CAN BE OBTAINED BY COMPARING YOUR RIGHT WITH OTHER CLAIMS IN THE BASIN. FOR EXAMPLE, COMPARE PRIORITY DATES, FLOW RATES, VOLUMES, OR ACRES IRRIGATED. ALSO, YOUR WATER RIGHT MAY BE SUBJECT TO WATER RIGHTS IN ADJOINING SUBBASINS OR BASINS AS WELL AS BEING SUBJECT TO OTHER RIGHTS ON YOUR SOURCE OF SUPPLY. FINALLY, YOUR WATER RIGHT MAY BE SUBJECT TO INDIAN RESERVED AND FEDERAL RESERVED WATER RIGHTS.

COMPLETE DETAILS REGARDING THE DNRC PREPARATION OF THIS INTERLOCUTORY DECREE AND RELATED MATERIALS CAN BE REVIEWED AT THE OFFICE LOCATIONS IDENTIFIED IN THE DOCUMENT ENTITLED "NOTICE OF ENTRY OF INTERLOCUTORY DECREE AND NOTICE OF AVAILABILITY."

SEE GENERAL FINDINGS OF FACT AND CONCLUSIONS OF LAW FOR FURTHER EXPLANATION OF YOUR CLAIMED WATER RIGHT. THESE FINDINGS CAN BE FOUND AS INDICATED IN THE DOCUMENT ENTITLED "NOTICE OF ENTRY OF INTERLOCUTORY DECREE AND NOTICE OF AVAILABILITY." IF YOU NEED OBJECTION FORMS, OR HAVE QUESTIONS ABOUT WATER COURT PROCEDURES OR CHANGES TO YOUR RIGHT, YOU CAN CONTACT THE WATER COURT BY CALLING 1-800-624-3270 (WITHIN MONTANA ONLY) OR 1-406-586-4364, OR BY WRITING TO P.O. BOX 1389, BOZEMAN, MT 59771-1389.

**INTERLOCUTORY DECREE
SMITH RIVER
BASIN 41J
ABSTRACT OF WATER RIGHT CLAIM**

IMPORTANT NOTICE

YOUR WATER RIGHT AS SHOWN ON THIS ABSTRACT MAY HAVE CHANGES FROM YOUR WATER RIGHT AS CLAIMED OR AMENDED. AN ASTERISK (*) HAS BEEN PLACED NEXT TO EACH ITEM CHANGED BY THE MONTANA WATER COURT OR BY THE DEPARTMENT OF NATURAL RESOURCES AND CONSERVATION (DNRC) DURING THE PREPARATION OF THIS INTERLOCUTORY DECREE. THESE CHANGES ARE AUTHORIZED BY THE MONTANA SUPREME COURT WATER RIGHT CLAIMS EXAMINATION RULES OR BY ORDER OF THE WATER COURT.

OBJECTIONS MAY BE FILED ACCORDING TO THE PROCEDURES OUTLINED IN THE DOCUMENT ENTITLED "NOTICE OF ENTRY OF INTERLOCUTORY DECREE AND NOTICE OF AVAILABILITY."

Water Right Number: 41J 30109606 STATEMENT OF CLAIM

Version: 1 -- ORIGINAL RIGHT

Status: ACTIVE

Owners: MONTANA STATE BOARD OF LAND COMMISSIONERS
TRUST LAND MANAGEMENT DIVISION
PO BOX 201601
HELENA, MT 59620-1601

Priority Date: DECEMBER 14, 1900

Type of Historical Right: USE

Purpose (Use): STOCK

***Flow Rate:** A SPECIFIC FLOW RATE HAS NOT BEEN DECREED BECAUSE THIS USE CONSISTS OF STOCK DRINKING DIRECTLY FROM THE SOURCE, OR FROM A DITCH SYSTEM. THE FLOW RATE IS LIMITED TO THE MINIMUM AMOUNT HISTORICALLY NECESSARY TO SUSTAIN THIS PURPOSE.

***Volume:** THIS RIGHT INCLUDES THE AMOUNT OF WATER CONSUMPTIVELY USED FOR STOCK WATERING PURPOSES AT THE RATE OF 30 GALLONS PER DAY PER ANIMAL UNIT. ANIMAL UNITS SHALL BE BASED ON REASONABLE CARRYING CAPACITY AND HISTORICAL USE OF THE AREA SERVICED BY THIS WATER SOURCE.

Source Name: UNNAMED TRIBUTARY OF MAYNS CREEK

Source Type: SURFACE WATER

Point of Diversion and Means of Diversion:

<u>ID</u>	<u>Govt Lot</u>	<u>Qtr Sec</u>	<u>Sec</u>	<u>Twp</u>	<u>Rge</u>	<u>County</u>
1			18	7N	7E	MEAGHER

Period of Diversion: JANUARY 1 TO DECEMBER 31

Diversion Means: LIVESTOCK DIRECT FROM SOURCE

Period of Use: JANUARY 1 TO DECEMBER 31

Place of Use:

<u>ID</u>	<u>Acres</u>	<u>Govt Lot</u>	<u>Qtr Sec</u>	<u>Sec</u>	<u>Twp</u>	<u>Rge</u>	<u>County</u>
1				18	7N	7E	MEAGHER

Remarks:

THE FOLLOWING ISSUES WERE IDENTIFIED BY THE DNRC DURING ITS EXAMINATION OF THIS WATER RIGHT CLAIM.

THIS CLAIM NUMBER WAS NOT INCLUDED IN THE BASIN 41J DECREE ISSUED 12/16/2010.

A BETTER UNDERSTANDING OF YOUR CLAIMED WATER RIGHT CAN BE OBTAINED BY COMPARING YOUR RIGHT WITH OTHER CLAIMS IN THE BASIN. FOR EXAMPLE, COMPARE PRIORITY DATES, FLOW RATES, VOLUMES, OR ACRES IRRIGATED. ALSO, YOUR WATER RIGHT MAY BE SUBJECT TO WATER RIGHTS IN ADJOINING SUBBASINS OR BASINS AS WELL AS BEING SUBJECT TO OTHER RIGHTS ON YOUR SOURCE OF SUPPLY. FINALLY, YOUR WATER RIGHT MAY BE SUBJECT TO INDIAN RESERVED AND FEDERAL RESERVED WATER RIGHTS.

COMPLETE DETAILS REGARDING THE DNRC PREPARATION OF THIS INTERLOCUTORY DECREE AND RELATED MATERIALS CAN BE REVIEWED AT THE OFFICE LOCATIONS IDENTIFIED IN THE DOCUMENT ENTITLED "NOTICE OF ENTRY OF INTERLOCUTORY DECREE AND NOTICE OF AVAILABILITY."

SEE GENERAL FINDINGS OF FACT AND CONCLUSIONS OF LAW FOR FURTHER EXPLANATION OF YOUR CLAIMED WATER RIGHT. THESE FINDINGS CAN BE FOUND AS INDICATED IN THE DOCUMENT ENTITLED "NOTICE OF ENTRY OF INTERLOCUTORY DECREE AND NOTICE OF AVAILABILITY." IF YOU NEED OBJECTION FORMS, OR HAVE QUESTIONS ABOUT WATER COURT PROCEDURES OR CHANGES TO YOUR RIGHT, YOU CAN CONTACT THE WATER COURT BY CALLING 1-800-624-3270 (WITHIN MONTANA ONLY) OR 1-406-586-4364, OR BY WRITING TO P.O. BOX 1389, BOZEMAN, MT 59771-1389.

**INTERLOCUTORY DECREE
SMITH RIVER
BASIN 41J
ABSTRACT OF WATER RIGHT CLAIM**

IMPORTANT NOTICE

YOUR WATER RIGHT AS SHOWN ON THIS ABSTRACT MAY HAVE CHANGES FROM YOUR WATER RIGHT AS CLAIMED OR AMENDED. AN ASTERISK (*) HAS BEEN PLACED NEXT TO EACH ITEM CHANGED BY THE MONTANA WATER COURT OR BY THE DEPARTMENT OF NATURAL RESOURCES AND CONSERVATION (DNRC) DURING THE PREPARATION OF THIS INTERLOCUTORY DECREE. THESE CHANGES ARE AUTHORIZED BY THE MONTANA SUPREME COURT WATER RIGHT CLAIMS EXAMINATION RULES OR BY ORDER OF THE WATER COURT.

OBJECTIONS MAY BE FILED ACCORDING TO THE PROCEDURES OUTLINED IN THE DOCUMENT ENTITLED "NOTICE OF ENTRY OF INTERLOCUTORY DECREE AND NOTICE OF AVAILABILITY."

Water Right Number: 41J 30109607 STATEMENT OF CLAIM

Version: 1 -- ORIGINAL RIGHT

Status: ACTIVE

Owners: MONTANA STATE BOARD OF LAND COMMISSIONERS
TRUST LAND MANAGEMENT DIVISION
PO BOX 201601
HELENA, MT 59620-1601

Priority Date: JUNE 26, 1936

Type of Historical Right: USE

Purpose (Use): STOCK

***Flow Rate:** A SPECIFIC FLOW RATE HAS NOT BEEN DECREED BECAUSE THIS USE CONSISTS OF STOCK DRINKING DIRECTLY FROM THE SOURCE, OR FROM A DITCH SYSTEM. THE FLOW RATE IS LIMITED TO THE MINIMUM AMOUNT HISTORICALLY NECESSARY TO SUSTAIN THIS PURPOSE.

***Volume:** THIS RIGHT INCLUDES THE AMOUNT OF WATER CONSUMPTIVELY USED FOR STOCK WATERING PURPOSES AT THE RATE OF 30 GALLONS PER DAY PER ANIMAL UNIT. ANIMAL UNITS SHALL BE BASED ON REASONABLE CARRYING CAPACITY AND HISTORICAL USE OF THE AREA SERVICED BY THIS WATER SOURCE.

Source Name: MAYNS CREEK

Source Type: SURFACE WATER

Point of Diversion and Means of Diversion:

<u>ID</u>	<u>Govt Lot</u>	<u>Qtr Sec</u>	<u>Sec</u>	<u>Twp</u>	<u>Rge</u>	<u>County</u>
1		E2E2	14	7N	6E	MEAGHER

Period of Diversion: JANUARY 1 TO DECEMBER 31

Diversion Means: LIVESTOCK DIRECT FROM SOURCE

Period of Use: JANUARY 1 TO DECEMBER 31

Place of Use:

<u>ID</u>	<u>Acres</u>	<u>Govt Lot</u>	<u>Qtr Sec</u>	<u>Sec</u>	<u>Twp</u>	<u>Rge</u>	<u>County</u>
1			E2E2	14	7N	6E	MEAGHER

Remarks:

THE FOLLOWING ISSUES WERE IDENTIFIED BY THE DNRC DURING ITS EXAMINATION OF THIS WATER RIGHT CLAIM.

THIS CLAIM NUMBER WAS NOT INCLUDED IN THE BASIN 41J DECREE ISSUED 12/16/2010.

A BETTER UNDERSTANDING OF YOUR CLAIMED WATER RIGHT CAN BE OBTAINED BY COMPARING YOUR RIGHT WITH OTHER CLAIMS IN THE BASIN. FOR EXAMPLE, COMPARE PRIORITY DATES, FLOW RATES, VOLUMES, OR ACRES IRRIGATED. ALSO, YOUR WATER RIGHT MAY BE SUBJECT TO WATER RIGHTS IN ADJOINING SUBBASINS OR BASINS AS WELL AS BEING SUBJECT TO OTHER RIGHTS ON YOUR SOURCE OF SUPPLY. FINALLY, YOUR WATER RIGHT MAY BE SUBJECT TO INDIAN RESERVED AND FEDERAL RESERVED WATER RIGHTS.

COMPLETE DETAILS REGARDING THE DNRC PREPARATION OF THIS INTERLOCUTORY DECREE AND RELATED MATERIALS CAN BE REVIEWED AT THE OFFICE LOCATIONS IDENTIFIED IN THE DOCUMENT ENTITLED "NOTICE OF ENTRY OF INTERLOCUTORY DECREE AND NOTICE OF AVAILABILITY."

SEE GENERAL FINDINGS OF FACT AND CONCLUSIONS OF LAW FOR FURTHER EXPLANATION OF YOUR CLAIMED WATER RIGHT. THESE FINDINGS CAN BE FOUND AS INDICATED IN THE DOCUMENT ENTITLED "NOTICE OF ENTRY OF INTERLOCUTORY DECREE AND NOTICE OF AVAILABILITY." IF YOU NEED OBJECTION FORMS, OR HAVE QUESTIONS ABOUT WATER COURT PROCEDURES OR CHANGES TO YOUR RIGHT, YOU CAN CONTACT THE WATER COURT BY CALLING 1-800-624-3270 (WITHIN MONTANA ONLY) OR 1-406-586-4364, OR BY WRITING TO P.O. BOX 1389, BOZEMAN, MT 59771-1389.

**INTERLOCUTORY DECREE
SMITH RIVER
BASIN 41J
ABSTRACT OF WATER RIGHT CLAIM**

IMPORTANT NOTICE

YOUR WATER RIGHT AS SHOWN ON THIS ABSTRACT MAY HAVE CHANGES FROM YOUR WATER RIGHT AS CLAIMED OR AMENDED. AN ASTERISK (*) HAS BEEN PLACED NEXT TO EACH ITEM CHANGED BY THE MONTANA WATER COURT OR BY THE DEPARTMENT OF NATURAL RESOURCES AND CONSERVATION (DNRC) DURING THE PREPARATION OF THIS INTERLOCUTORY DECREE. THESE CHANGES ARE AUTHORIZED BY THE MONTANA SUPREME COURT WATER RIGHT CLAIMS EXAMINATION RULES OR BY ORDER OF THE WATER COURT.

OBJECTIONS MAY BE FILED ACCORDING TO THE PROCEDURES OUTLINED IN THE DOCUMENT ENTITLED "NOTICE OF ENTRY OF INTERLOCUTORY DECREE AND NOTICE OF AVAILABILITY."

Water Right Number: 41J 30109608 STATEMENT OF CLAIM

Version: 1 -- ORIGINAL RIGHT

Status: ACTIVE

Owners: MONTANA STATE BOARD OF LAND COMMISSIONERS
TRUST LAND MANAGEMENT DIVISION
PO BOX 201601
HELENA, MT 59620-1601

Priority Date: DECEMBER 14, 1899

Type of Historical Right: USE

Purpose (Use): STOCK

***Flow Rate:** A SPECIFIC FLOW RATE HAS NOT BEEN DECREED BECAUSE THIS USE CONSISTS OF STOCK DRINKING DIRECTLY FROM THE SOURCE, OR FROM A DITCH SYSTEM. THE FLOW RATE IS LIMITED TO THE MINIMUM AMOUNT HISTORICALLY NECESSARY TO SUSTAIN THIS PURPOSE.

***Volume:** THIS RIGHT INCLUDES THE AMOUNT OF WATER CONSUMPTIVELY USED FOR STOCK WATERING PURPOSES AT THE RATE OF 30 GALLONS PER DAY PER ANIMAL UNIT. ANIMAL UNITS SHALL BE BASED ON REASONABLE CARRYING CAPACITY AND HISTORICAL USE OF THE AREA SERVICED BY THIS WATER SOURCE.

Source Name: UNNAMED TRIBUTARY OF SMITH RIVER, SOUTH FORK

Source Type: SURFACE WATER

Point of Diversion and Means of Diversion:

<u>ID</u>	<u>Govt Lot</u>	<u>Qtr Sec</u>	<u>Sec</u>	<u>Twp</u>	<u>Rge</u>	<u>County</u>
1		SE	16	7N	7E	MEAGHER

Period of Diversion: JANUARY 1 TO DECEMBER 31

Diversion Means: LIVESTOCK DIRECT FROM SOURCE

2		NE	20	7N	7E	MEAGHER
---	--	----	----	----	----	---------

Period of Diversion: JANUARY 1 TO DECEMBER 31

Diversion Means: LIVESTOCK DIRECT FROM SOURCE

Period of Use: JANUARY 1 TO DECEMBER 31

Place of Use:

<u>ID</u>	<u>Acres</u>	<u>Govt Lot</u>	<u>Qtr Sec</u>	<u>Sec</u>	<u>Twp</u>	<u>Rge</u>	<u>County</u>
1			SE	16	7N	7E	MEAGHER
2			NE	20	7N	7E	MEAGHER

Remarks:

THE FOLLOWING ISSUES WERE IDENTIFIED BY THE DNRC DURING ITS EXAMINATION OF THIS WATER RIGHT CLAIM.

THIS CLAIM NUMBER WAS NOT INCLUDED IN THE BASIN 41J DECREE ISSUED 12/16/2010.

A BETTER UNDERSTANDING OF YOUR CLAIMED WATER RIGHT CAN BE OBTAINED BY COMPARING YOUR RIGHT WITH OTHER CLAIMS IN THE BASIN. FOR EXAMPLE, COMPARE PRIORITY DATES, FLOW RATES, VOLUMES, OR ACRES IRRIGATED. ALSO, YOUR WATER RIGHT MAY BE SUBJECT TO WATER RIGHTS IN ADJOINING SUBBASINS OR BASINS AS WELL AS BEING SUBJECT TO OTHER RIGHTS ON YOUR SOURCE OF SUPPLY. FINALLY, YOUR WATER RIGHT MAY BE SUBJECT TO INDIAN RESERVED AND FEDERAL RESERVED WATER RIGHTS.

COMPLETE DETAILS REGARDING THE DNRC PREPARATION OF THIS INTERLOCUTORY DECREE AND RELATED MATERIALS CAN BE REVIEWED AT THE OFFICE LOCATIONS IDENTIFIED IN THE DOCUMENT ENTITLED "NOTICE OF ENTRY OF INTERLOCUTORY DECREE AND NOTICE OF AVAILABILITY."

SEE GENERAL FINDINGS OF FACT AND CONCLUSIONS OF LAW FOR FURTHER EXPLANATION OF YOUR CLAIMED WATER RIGHT. THESE FINDINGS CAN BE FOUND AS INDICATED IN THE DOCUMENT ENTITLED "NOTICE OF ENTRY OF INTERLOCUTORY DECREE AND NOTICE OF AVAILABILITY." IF YOU NEED OBJECTION FORMS, OR HAVE QUESTIONS ABOUT WATER COURT PROCEDURES OR CHANGES TO YOUR RIGHT, YOU CAN CONTACT THE WATER COURT BY CALLING 1-800-624-3270 (WITHIN MONTANA ONLY) OR 1-406-586-4364, OR BY WRITING TO P.O. BOX 1389, BOZEMAN, MT 59771-1389.

**INTERLOCUTORY DECREE
SMITH RIVER
BASIN 41J
ABSTRACT OF WATER RIGHT CLAIM**

IMPORTANT NOTICE

YOUR WATER RIGHT AS SHOWN ON THIS ABSTRACT MAY HAVE CHANGES FROM YOUR WATER RIGHT AS CLAIMED OR AMENDED. AN ASTERISK (*) HAS BEEN PLACED NEXT TO EACH ITEM CHANGED BY THE MONTANA WATER COURT OR BY THE DEPARTMENT OF NATURAL RESOURCES AND CONSERVATION (DNRC) DURING THE PREPARATION OF THIS INTERLOCUTORY DECREE. THESE CHANGES ARE AUTHORIZED BY THE MONTANA SUPREME COURT WATER RIGHT CLAIMS EXAMINATION RULES OR BY ORDER OF THE WATER COURT.

OBJECTIONS MAY BE FILED ACCORDING TO THE PROCEDURES OUTLINED IN THE DOCUMENT ENTITLED "NOTICE OF ENTRY OF INTERLOCUTORY DECREE AND NOTICE OF AVAILABILITY."

Water Right Number: 41J 30109610 STATEMENT OF CLAIM

Version: 1 -- ORIGINAL RIGHT

Status: ACTIVE

Owners: MONTANA STATE BOARD OF LAND COMMISSIONERS
TRUST LAND MANAGEMENT DIVISION
PO BOX 201601
HELENA, MT 59620-1601

Priority Date: DECEMBER 14, 1899

Type of Historical Right: USE

Purpose (Use): STOCK

***Flow Rate:** A SPECIFIC FLOW RATE HAS NOT BEEN DECREED BECAUSE THIS USE CONSISTS OF STOCK DRINKING DIRECTLY FROM THE SOURCE, OR FROM A DITCH SYSTEM. THE FLOW RATE IS LIMITED TO THE MINIMUM AMOUNT HISTORICALLY NECESSARY TO SUSTAIN THIS PURPOSE.

***Volume:** THIS RIGHT INCLUDES THE AMOUNT OF WATER CONSUMPTIVELY USED FOR STOCK WATERING PURPOSES AT THE RATE OF 30 GALLONS PER DAY PER ANIMAL UNIT. ANIMAL UNITS SHALL BE BASED ON REASONABLE CARRYING CAPACITY AND HISTORICAL USE OF THE AREA SERVICED BY THIS WATER SOURCE.

Source Name: SMITH RIVER, SOUTH FORK

Source Type: SURFACE WATER

Point of Diversion and Means of Diversion:

<u>ID</u>	<u>Govt Lot</u>	<u>Qtr Sec</u>	<u>Sec</u>	<u>Twp</u>	<u>Rge</u>	<u>County</u>
1		NENENE	8	7N	7E	MEAGHER

Period of Diversion: JANUARY 1 TO DECEMBER 31

Diversion Means: LIVESTOCK DIRECT FROM SOURCE

2		NENENE	16	7N	7E	MEAGHER
---	--	--------	----	----	----	---------

Period of Diversion: JANUARY 1 TO DECEMBER 31

Diversion Means: LIVESTOCK DIRECT FROM SOURCE

3 16 7N 8E MEAGHER

Period of Diversion: JANUARY 1 TO DECEMBER 31

Diversion Means: LIVESTOCK DIRECT FROM SOURCE

Period of Use: JANUARY 1 TO DECEMBER 31

Place of Use:

<u>ID</u>	<u>Acres</u>	<u>Govt Lot</u>	<u>Qtr Sec</u>	<u>Sec</u>	<u>Twp</u>	<u>Rge</u>	<u>County</u>
1			NENENE	8	7N	7E	MEAGHER
2			NENENE	16	7N	7E	MEAGHER
3				16	7N	8E	MEAGHER

Remarks:

THE FOLLOWING ISSUES WERE IDENTIFIED BY THE DNRC DURING ITS EXAMINATION OF THIS WATER RIGHT CLAIM.

THIS CLAIM NUMBER WAS NOT INCLUDED IN THE BASIN 41J DECREE ISSUED 12/16/2010.

A BETTER UNDERSTANDING OF YOUR CLAIMED WATER RIGHT CAN BE OBTAINED BY COMPARING YOUR RIGHT WITH OTHER CLAIMS IN THE BASIN. FOR EXAMPLE, COMPARE PRIORITY DATES, FLOW RATES, VOLUMES, OR ACRES IRRIGATED. ALSO, YOUR WATER RIGHT MAY BE SUBJECT TO WATER RIGHTS IN ADJOINING SUBBASINS OR BASINS AS WELL AS BEING SUBJECT TO OTHER RIGHTS ON YOUR SOURCE OF SUPPLY. FINALLY, YOUR WATER RIGHT MAY BE SUBJECT TO INDIAN RESERVED AND FEDERAL RESERVED WATER RIGHTS.

COMPLETE DETAILS REGARDING THE DNRC PREPARATION OF THIS INTERLOCUTORY DECREE AND RELATED MATERIALS CAN BE REVIEWED AT THE OFFICE LOCATIONS IDENTIFIED IN THE DOCUMENT ENTITLED "NOTICE OF ENTRY OF INTERLOCUTORY DECREE AND NOTICE OF AVAILABILITY."

SEE GENERAL FINDINGS OF FACT AND CONCLUSIONS OF LAW FOR FURTHER EXPLANATION OF YOUR CLAIMED WATER RIGHT. THESE FINDINGS CAN BE FOUND AS INDICATED IN THE DOCUMENT ENTITLED "NOTICE OF ENTRY OF INTERLOCUTORY DECREE AND NOTICE OF AVAILABILITY." IF YOU NEED OBJECTION FORMS, OR HAVE QUESTIONS ABOUT WATER COURT PROCEDURES OR CHANGES TO YOUR RIGHT, YOU CAN CONTACT THE WATER COURT BY CALLING 1-800-624-3270 (WITHIN MONTANA ONLY) OR 1-406-586-4364, OR BY WRITING TO P.O. BOX 1389, BOZEMAN, MT 59771-1389.

**INTERLOCUTORY DECREE
SMITH RIVER
BASIN 41J
ABSTRACT OF WATER RIGHT CLAIM**

IMPORTANT NOTICE

YOUR WATER RIGHT AS SHOWN ON THIS ABSTRACT MAY HAVE CHANGES FROM YOUR WATER RIGHT AS CLAIMED OR AMENDED. AN ASTERISK (*) HAS BEEN PLACED NEXT TO EACH ITEM CHANGED BY THE MONTANA WATER COURT OR BY THE DEPARTMENT OF NATURAL RESOURCES AND CONSERVATION (DNRC) DURING THE PREPARATION OF THIS INTERLOCUTORY DECREE. THESE CHANGES ARE AUTHORIZED BY THE MONTANA SUPREME COURT WATER RIGHT CLAIMS EXAMINATION RULES OR BY ORDER OF THE WATER COURT.

OBJECTIONS MAY BE FILED ACCORDING TO THE PROCEDURES OUTLINED IN THE DOCUMENT ENTITLED "NOTICE OF ENTRY OF INTERLOCUTORY DECREE AND NOTICE OF AVAILABILITY."

Water Right Number: 41J 30109611 STATEMENT OF CLAIM

Version: 1 -- ORIGINAL RIGHT

Status: ACTIVE

Owners: MONTANA STATE BOARD OF LAND COMMISSIONERS
TRUST LAND MANAGEMENT DIVISION
PO BOX 201601
HELENA, MT 59620-1601

Priority Date: AUGUST 31, 1926

Type of Historical Right: USE

Purpose (Use): STOCK

***Flow Rate:** A SPECIFIC FLOW RATE HAS NOT BEEN DECREED BECAUSE THIS USE CONSISTS OF STOCK DRINKING DIRECTLY FROM THE SOURCE, OR FROM A DITCH SYSTEM. THE FLOW RATE IS LIMITED TO THE MINIMUM AMOUNT HISTORICALLY NECESSARY TO SUSTAIN THIS PURPOSE.

***Volume:** THIS RIGHT INCLUDES THE AMOUNT OF WATER CONSUMPTIVELY USED FOR STOCK WATERING PURPOSES AT THE RATE OF 30 GALLONS PER DAY PER ANIMAL UNIT. ANIMAL UNITS SHALL BE BASED ON REASONABLE CARRYING CAPACITY AND HISTORICAL USE OF THE AREA SERVICED BY THIS WATER SOURCE.

Source Name: UNNAMED TRIBUTARY OF HUSSEY CREEK

Source Type: SURFACE WATER

Point of Diversion and Means of Diversion:

<u>ID</u>	<u>Govt Lot</u>	<u>Qtr Sec</u>	<u>Sec</u>	<u>Twp</u>	<u>Rge</u>	<u>County</u>
1		S2NE	34	8N	6E	MEAGHER

Period of Diversion: JANUARY 1 TO DECEMBER 31

Diversion Means: LIVESTOCK DIRECT FROM SOURCE

2		NWSE	34	8N	6E	MEAGHER
---	--	------	----	----	----	---------

Period of Diversion: JANUARY 1 TO DECEMBER 31

Diversion Means: LIVESTOCK DIRECT FROM SOURCE

Period of Use: JANUARY 1 TO DECEMBER 31

Place of Use:

<u>ID</u>	<u>Acres</u>	<u>Govt Lot</u>	<u>Qtr Sec</u>	<u>Sec</u>	<u>Twp</u>	<u>Rge</u>	<u>County</u>
1			S2NE	34	8N	6E	MEAGHER
2			NWSE	34	8N	6E	MEAGHER

Remarks:

THE FOLLOWING ISSUES WERE IDENTIFIED BY THE DNRC DURING ITS EXAMINATION OF THIS WATER RIGHT CLAIM.

THIS CLAIM NUMBER WAS NOT INCLUDED IN THE BASIN 41J DECREE ISSUED 12/16/2010.

A BETTER UNDERSTANDING OF YOUR CLAIMED WATER RIGHT CAN BE OBTAINED BY COMPARING YOUR RIGHT WITH OTHER CLAIMS IN THE BASIN. FOR EXAMPLE, COMPARE PRIORITY DATES, FLOW RATES, VOLUMES, OR ACRES IRRIGATED. ALSO, YOUR WATER RIGHT MAY BE SUBJECT TO WATER RIGHTS IN ADJOINING SUBBASINS OR BASINS AS WELL AS BEING SUBJECT TO OTHER RIGHTS ON YOUR SOURCE OF SUPPLY. FINALLY, YOUR WATER RIGHT MAY BE SUBJECT TO INDIAN RESERVED AND FEDERAL RESERVED WATER RIGHTS.

COMPLETE DETAILS REGARDING THE DNRC PREPARATION OF THIS INTERLOCUTORY DECREE AND RELATED MATERIALS CAN BE REVIEWED AT THE OFFICE LOCATIONS IDENTIFIED IN THE DOCUMENT ENTITLED "NOTICE OF ENTRY OF INTERLOCUTORY DECREE AND NOTICE OF AVAILABILITY."

SEE GENERAL FINDINGS OF FACT AND CONCLUSIONS OF LAW FOR FURTHER EXPLANATION OF YOUR CLAIMED WATER RIGHT. THESE FINDINGS CAN BE FOUND AS INDICATED IN THE DOCUMENT ENTITLED "NOTICE OF ENTRY OF INTERLOCUTORY DECREE AND NOTICE OF AVAILABILITY." IF YOU NEED OBJECTION FORMS, OR HAVE QUESTIONS ABOUT WATER COURT PROCEDURES OR CHANGES TO YOUR RIGHT, YOU CAN CONTACT THE WATER COURT BY CALLING 1-800-624-3270 (WITHIN MONTANA ONLY) OR 1-406-586-4364, OR BY WRITING TO P.O. BOX 1389, BOZEMAN, MT 59771-1389.

**INTERLOCUTORY DECREE
SMITH RIVER
BASIN 41J
ABSTRACT OF WATER RIGHT CLAIM**

IMPORTANT NOTICE

YOUR WATER RIGHT AS SHOWN ON THIS ABSTRACT MAY HAVE CHANGES FROM YOUR WATER RIGHT AS CLAIMED OR AMENDED. AN ASTERISK (*) HAS BEEN PLACED NEXT TO EACH ITEM CHANGED BY THE MONTANA WATER COURT OR BY THE DEPARTMENT OF NATURAL RESOURCES AND CONSERVATION (DNRC) DURING THE PREPARATION OF THIS INTERLOCUTORY DECREE. THESE CHANGES ARE AUTHORIZED BY THE MONTANA SUPREME COURT WATER RIGHT CLAIMS EXAMINATION RULES OR BY ORDER OF THE WATER COURT.

OBJECTIONS MAY BE FILED ACCORDING TO THE PROCEDURES OUTLINED IN THE DOCUMENT ENTITLED "NOTICE OF ENTRY OF INTERLOCUTORY DECREE AND NOTICE OF AVAILABILITY."

Water Right Number: 41J 30109612 STATEMENT OF CLAIM

Version: 1 -- ORIGINAL RIGHT

Status: ACTIVE

Owners: MONTANA STATE BOARD OF LAND COMMISSIONERS
TRUST LAND MANAGEMENT DIVISION
PO BOX 201601
HELENA, MT 59620-1601

Priority Date: NOVEMBER 8, 1889

Type of Historical Right: USE

Purpose (Use): STOCK

***Flow Rate:** A SPECIFIC FLOW RATE HAS NOT BEEN DECREED BECAUSE THIS USE CONSISTS OF STOCK DRINKING DIRECTLY FROM THE SOURCE, OR FROM A DITCH SYSTEM. THE FLOW RATE IS LIMITED TO THE MINIMUM AMOUNT HISTORICALLY NECESSARY TO SUSTAIN THIS PURPOSE.

***Volume:** THIS RIGHT INCLUDES THE AMOUNT OF WATER CONSUMPTIVELY USED FOR STOCK WATERING PURPOSES AT THE RATE OF 30 GALLONS PER DAY PER ANIMAL UNIT. ANIMAL UNITS SHALL BE BASED ON REASONABLE CARRYING CAPACITY AND HISTORICAL USE OF THE AREA SERVICED BY THIS WATER SOURCE.

Source Name: UNNAMED TRIBUTARY OF COOKS CREEK, SOUTH FORK

Source Type: SURFACE WATER

Point of Diversion and Means of Diversion:

<u>ID</u>	<u>Govt Lot</u>	<u>Qtr Sec</u>	<u>Sec</u>	<u>Twp</u>	<u>Rge</u>	<u>County</u>
1		W2NW	36	8N	6E	MEAGHER

Period of Diversion: JANUARY 1 TO DECEMBER 31

Diversion Means: LIVESTOCK DIRECT FROM SOURCE

Period of Use: JANUARY 1 TO DECEMBER 31

Place of Use:

<u>ID</u>	<u>Acres</u>	<u>Govt Lot</u>	<u>Qtr Sec</u>	<u>Sec</u>	<u>Twp</u>	<u>Rge</u>	<u>County</u>
1			W2NW	36	8N	6E	MEAGHER

Remarks:

THE FOLLOWING ISSUES WERE IDENTIFIED BY THE DNRC DURING ITS EXAMINATION OF THIS WATER RIGHT CLAIM.

THIS CLAIM NUMBER WAS NOT INCLUDED IN THE BASIN 41J DECREE ISSUED 12/16/2010.

A BETTER UNDERSTANDING OF YOUR CLAIMED WATER RIGHT CAN BE OBTAINED BY COMPARING YOUR RIGHT WITH OTHER CLAIMS IN THE BASIN. FOR EXAMPLE, COMPARE PRIORITY DATES, FLOW RATES, VOLUMES, OR ACRES IRRIGATED. ALSO, YOUR WATER RIGHT MAY BE SUBJECT TO WATER RIGHTS IN ADJOINING SUBBASINS OR BASINS AS WELL AS BEING SUBJECT TO OTHER RIGHTS ON YOUR SOURCE OF SUPPLY. FINALLY, YOUR WATER RIGHT MAY BE SUBJECT TO INDIAN RESERVED AND FEDERAL RESERVED WATER RIGHTS.

COMPLETE DETAILS REGARDING THE DNRC PREPARATION OF THIS INTERLOCUTORY DECREE AND RELATED MATERIALS CAN BE REVIEWED AT THE OFFICE LOCATIONS IDENTIFIED IN THE DOCUMENT ENTITLED "NOTICE OF ENTRY OF INTERLOCUTORY DECREE AND NOTICE OF AVAILABILITY."

SEE GENERAL FINDINGS OF FACT AND CONCLUSIONS OF LAW FOR FURTHER EXPLANATION OF YOUR CLAIMED WATER RIGHT. THESE FINDINGS CAN BE FOUND AS INDICATED IN THE DOCUMENT ENTITLED "NOTICE OF ENTRY OF INTERLOCUTORY DECREE AND NOTICE OF AVAILABILITY." IF YOU NEED OBJECTION FORMS, OR HAVE QUESTIONS ABOUT WATER COURT PROCEDURES OR CHANGES TO YOUR RIGHT, YOU CAN CONTACT THE WATER COURT BY CALLING 1-800-624-3270 (WITHIN MONTANA ONLY) OR 1-406-586-4364, OR BY WRITING TO P.O. BOX 1389, BOZEMAN, MT 59771-1389.

**INTERLOCUTORY DECREE
SMITH RIVER
BASIN 41J
ABSTRACT OF WATER RIGHT CLAIM**

IMPORTANT NOTICE

YOUR WATER RIGHT AS SHOWN ON THIS ABSTRACT MAY HAVE CHANGES FROM YOUR WATER RIGHT AS CLAIMED OR AMENDED. AN ASTERISK (*) HAS BEEN PLACED NEXT TO EACH ITEM CHANGED BY THE MONTANA WATER COURT OR BY THE DEPARTMENT OF NATURAL RESOURCES AND CONSERVATION (DNRC) DURING THE PREPARATION OF THIS INTERLOCUTORY DECREE. THESE CHANGES ARE AUTHORIZED BY THE MONTANA SUPREME COURT WATER RIGHT CLAIMS EXAMINATION RULES OR BY ORDER OF THE WATER COURT.

OBJECTIONS MAY BE FILED ACCORDING TO THE PROCEDURES OUTLINED IN THE DOCUMENT ENTITLED "NOTICE OF ENTRY OF INTERLOCUTORY DECREE AND NOTICE OF AVAILABILITY."

Water Right Number: 41J 30109614 STATEMENT OF CLAIM

Version: 1 -- ORIGINAL RIGHT

Status: ACTIVE

Owners: MONTANA STATE BOARD OF LAND COMMISSIONERS
TRUST LAND MANAGEMENT DIVISION
PO BOX 201601
HELENA, MT 59620-1601

Priority Date: NOVEMBER 4, 1919

Type of Historical Right: USE

Purpose (Use): STOCK

***Flow Rate:** A SPECIFIC FLOW RATE HAS NOT BEEN DECREED BECAUSE THIS USE CONSISTS OF STOCK DRINKING DIRECTLY FROM THE SOURCE, OR FROM A DITCH SYSTEM. THE FLOW RATE IS LIMITED TO THE MINIMUM AMOUNT HISTORICALLY NECESSARY TO SUSTAIN THIS PURPOSE.

***Volume:** THIS RIGHT INCLUDES THE AMOUNT OF WATER CONSUMPTIVELY USED FOR STOCK WATERING PURPOSES AT THE RATE OF 30 GALLONS PER DAY PER ANIMAL UNIT. ANIMAL UNITS SHALL BE BASED ON REASONABLE CARRYING CAPACITY AND HISTORICAL USE OF THE AREA SERVICED BY THIS WATER SOURCE.

Source Name: UNNAMED TRIBUTARY OF COOKS CREEK, SOUTH FORK

Source Type: SURFACE WATER

Point of Diversion and Means of Diversion:

<u>ID</u>	<u>Govt Lot</u>	<u>Qtr Sec</u>	<u>Sec</u>	<u>Twp</u>	<u>Rge</u>	<u>County</u>
1		SESENE	26	8N	5E	MEAGHER

Period of Diversion: JANUARY 1 TO DECEMBER 31

Diversion Means: LIVESTOCK DIRECT FROM SOURCE

Period of Use: JANUARY 1 TO DECEMBER 31

Place of Use:

<u>ID</u>	<u>Acres</u>	<u>Govt Lot</u>	<u>Qtr Sec</u>	<u>Sec</u>	<u>Twp</u>	<u>Rge</u>	<u>County</u>
1			SESENE	26	8N	5E	MEAGHER

Remarks:

THE FOLLOWING ISSUES WERE IDENTIFIED BY THE DNRC DURING ITS EXAMINATION OF THIS WATER RIGHT CLAIM.

THIS CLAIM NUMBER WAS NOT INCLUDED IN THE BASIN 41J DECREE ISSUED 12/16/2010.

A BETTER UNDERSTANDING OF YOUR CLAIMED WATER RIGHT CAN BE OBTAINED BY COMPARING YOUR RIGHT WITH OTHER CLAIMS IN THE BASIN. FOR EXAMPLE, COMPARE PRIORITY DATES, FLOW RATES, VOLUMES, OR ACRES IRRIGATED. ALSO, YOUR WATER RIGHT MAY BE SUBJECT TO WATER RIGHTS IN ADJOINING SUBBASINS OR BASINS AS WELL AS BEING SUBJECT TO OTHER RIGHTS ON YOUR SOURCE OF SUPPLY. FINALLY, YOUR WATER RIGHT MAY BE SUBJECT TO INDIAN RESERVED AND FEDERAL RESERVED WATER RIGHTS.

COMPLETE DETAILS REGARDING THE DNRC PREPARATION OF THIS INTERLOCUTORY DECREE AND RELATED MATERIALS CAN BE REVIEWED AT THE OFFICE LOCATIONS IDENTIFIED IN THE DOCUMENT ENTITLED "NOTICE OF ENTRY OF INTERLOCUTORY DECREE AND NOTICE OF AVAILABILITY."

SEE GENERAL FINDINGS OF FACT AND CONCLUSIONS OF LAW FOR FURTHER EXPLANATION OF YOUR CLAIMED WATER RIGHT. THESE FINDINGS CAN BE FOUND AS INDICATED IN THE DOCUMENT ENTITLED "NOTICE OF ENTRY OF INTERLOCUTORY DECREE AND NOTICE OF AVAILABILITY." IF YOU NEED OBJECTION FORMS, OR HAVE QUESTIONS ABOUT WATER COURT PROCEDURES OR CHANGES TO YOUR RIGHT, YOU CAN CONTACT THE WATER COURT BY CALLING 1-800-624-3270 (WITHIN MONTANA ONLY) OR 1-406-586-4364, OR BY WRITING TO P.O. BOX 1389, BOZEMAN, MT 59771-1389.

**INTERLOCUTORY DECREE
SMITH RIVER
BASIN 41J
ABSTRACT OF WATER RIGHT CLAIM**

IMPORTANT NOTICE

YOUR WATER RIGHT AS SHOWN ON THIS ABSTRACT MAY HAVE CHANGES FROM YOUR WATER RIGHT AS CLAIMED OR AMENDED. AN ASTERISK (*) HAS BEEN PLACED NEXT TO EACH ITEM CHANGED BY THE MONTANA WATER COURT OR BY THE DEPARTMENT OF NATURAL RESOURCES AND CONSERVATION (DNRC) DURING THE PREPARATION OF THIS INTERLOCUTORY DECREE. THESE CHANGES ARE AUTHORIZED BY THE MONTANA SUPREME COURT WATER RIGHT CLAIMS EXAMINATION RULES OR BY ORDER OF THE WATER COURT.

OBJECTIONS MAY BE FILED ACCORDING TO THE PROCEDURES OUTLINED IN THE DOCUMENT ENTITLED "NOTICE OF ENTRY OF INTERLOCUTORY DECREE AND NOTICE OF AVAILABILITY."

Water Right Number: 41J 30109615 STATEMENT OF CLAIM

Version: 1 -- ORIGINAL RIGHT

Status: ACTIVE

Owners: MONTANA STATE BOARD OF LAND COMMISSIONERS
TRUST LAND MANAGEMENT DIVISION
PO BOX 201601
HELENA, MT 59620-1601

Priority Date: FEBRUARY 17, 1902

Type of Historical Right: USE

Purpose (Use): STOCK

***Flow Rate:** A SPECIFIC FLOW RATE HAS NOT BEEN DECREED BECAUSE THIS USE CONSISTS OF STOCK DRINKING DIRECTLY FROM THE SOURCE, OR FROM A DITCH SYSTEM. THE FLOW RATE IS LIMITED TO THE MINIMUM AMOUNT HISTORICALLY NECESSARY TO SUSTAIN THIS PURPOSE.

***Volume:** THIS RIGHT INCLUDES THE AMOUNT OF WATER CONSUMPTIVELY USED FOR STOCK WATERING PURPOSES AT THE RATE OF 30 GALLONS PER DAY PER ANIMAL UNIT. ANIMAL UNITS SHALL BE BASED ON REASONABLE CARRYING CAPACITY AND HISTORICAL USE OF THE AREA SERVICED BY THIS WATER SOURCE.

Source Name: UNNAMED TRIBUTARY OF WOODS GULCH CREEK

Source Type: SURFACE WATER

Point of Diversion and Means of Diversion:

<u>ID</u>	<u>Govt Lot</u>	<u>Qtr Sec</u>	<u>Sec</u>	<u>Twp</u>	<u>Rge</u>	<u>County</u>
1		E2	12	8N	5E	MEAGHER

Period of Diversion: JANUARY 1 TO DECEMBER 31

Diversion Means: LIVESTOCK DIRECT FROM SOURCE

Period of Use: JANUARY 1 TO DECEMBER 31

Place of Use:

<u>ID</u>	<u>Acres</u>	<u>Govt Lot</u>	<u>Qtr Sec</u>	<u>Sec</u>	<u>Twp</u>	<u>Rge</u>	<u>County</u>
1			E2	12	8N	5E	MEAGHER

Remarks:

THE FOLLOWING ISSUES WERE IDENTIFIED BY THE DNRC DURING ITS EXAMINATION OF THIS WATER RIGHT CLAIM.

THIS CLAIM NUMBER WAS NOT INCLUDED IN THE BASIN 41J DECREE ISSUED 12/16/2010.

A BETTER UNDERSTANDING OF YOUR CLAIMED WATER RIGHT CAN BE OBTAINED BY COMPARING YOUR RIGHT WITH OTHER CLAIMS IN THE BASIN. FOR EXAMPLE, COMPARE PRIORITY DATES, FLOW RATES, VOLUMES, OR ACRES IRRIGATED. ALSO, YOUR WATER RIGHT MAY BE SUBJECT TO WATER RIGHTS IN ADJOINING SUBBASINS OR BASINS AS WELL AS BEING SUBJECT TO OTHER RIGHTS ON YOUR SOURCE OF SUPPLY. FINALLY, YOUR WATER RIGHT MAY BE SUBJECT TO INDIAN RESERVED AND FEDERAL RESERVED WATER RIGHTS.

COMPLETE DETAILS REGARDING THE DNRC PREPARATION OF THIS INTERLOCUTORY DECREE AND RELATED MATERIALS CAN BE REVIEWED AT THE OFFICE LOCATIONS IDENTIFIED IN THE DOCUMENT ENTITLED "NOTICE OF ENTRY OF INTERLOCUTORY DECREE AND NOTICE OF AVAILABILITY."

SEE GENERAL FINDINGS OF FACT AND CONCLUSIONS OF LAW FOR FURTHER EXPLANATION OF YOUR CLAIMED WATER RIGHT. THESE FINDINGS CAN BE FOUND AS INDICATED IN THE DOCUMENT ENTITLED "NOTICE OF ENTRY OF INTERLOCUTORY DECREE AND NOTICE OF AVAILABILITY." IF YOU NEED OBJECTION FORMS, OR HAVE QUESTIONS ABOUT WATER COURT PROCEDURES OR CHANGES TO YOUR RIGHT, YOU CAN CONTACT THE WATER COURT BY CALLING 1-800-624-3270 (WITHIN MONTANA ONLY) OR 1-406-586-4364, OR BY WRITING TO P.O. BOX 1389, BOZEMAN, MT 59771-1389.

**INTERLOCUTORY DECREE
SMITH RIVER
BASIN 41J
ABSTRACT OF WATER RIGHT CLAIM**

IMPORTANT NOTICE

YOUR WATER RIGHT AS SHOWN ON THIS ABSTRACT MAY HAVE CHANGES FROM YOUR WATER RIGHT AS CLAIMED OR AMENDED. AN ASTERISK (*) HAS BEEN PLACED NEXT TO EACH ITEM CHANGED BY THE MONTANA WATER COURT OR BY THE DEPARTMENT OF NATURAL RESOURCES AND CONSERVATION (DNRC) DURING THE PREPARATION OF THIS INTERLOCUTORY DECREE. THESE CHANGES ARE AUTHORIZED BY THE MONTANA SUPREME COURT WATER RIGHT CLAIMS EXAMINATION RULES OR BY ORDER OF THE WATER COURT.

OBJECTIONS MAY BE FILED ACCORDING TO THE PROCEDURES OUTLINED IN THE DOCUMENT ENTITLED "NOTICE OF ENTRY OF INTERLOCUTORY DECREE AND NOTICE OF AVAILABILITY."

Water Right Number: 41J 30109616 STATEMENT OF CLAIM

Version: 1 -- ORIGINAL RIGHT

Status: ACTIVE

Owners: MONTANA STATE BOARD OF LAND COMMISSIONERS
TRUST LAND MANAGEMENT DIVISION
PO BOX 201601
HELENA, MT 59620-1601

Priority Date: NOVEMBER 8, 1889

Type of Historical Right: USE

Purpose (Use): STOCK

***Flow Rate:** A SPECIFIC FLOW RATE HAS NOT BEEN DECREED BECAUSE THIS USE CONSISTS OF STOCK DRINKING DIRECTLY FROM THE SOURCE, OR FROM A DITCH SYSTEM. THE FLOW RATE IS LIMITED TO THE MINIMUM AMOUNT HISTORICALLY NECESSARY TO SUSTAIN THIS PURPOSE.

***Volume:** THIS RIGHT INCLUDES THE AMOUNT OF WATER CONSUMPTIVELY USED FOR STOCK WATERING PURPOSES AT THE RATE OF 30 GALLONS PER DAY PER ANIMAL UNIT. ANIMAL UNITS SHALL BE BASED ON REASONABLE CARRYING CAPACITY AND HISTORICAL USE OF THE AREA SERVICED BY THIS WATER SOURCE.

Source Name: WOODS GULCH CREEK, SOUTH FORK

Source Type: SURFACE WATER

Point of Diversion and Means of Diversion:

<u>ID</u>	<u>Govt Lot</u>	<u>Qtr Sec</u>	<u>Sec</u>	<u>Twp</u>	<u>Rge</u>	<u>County</u>
1		N2	36	9N	5E	MEAGHER

Period of Diversion: JANUARY 1 TO DECEMBER 31

Diversion Means: LIVESTOCK DIRECT FROM SOURCE

2		NWNWSW	36	9N	5E	MEAGHER
---	--	--------	----	----	----	---------

Period of Diversion: JANUARY 1 TO DECEMBER 31

Diversion Means: LIVESTOCK DIRECT FROM SOURCE

Period of Use: JANUARY 1 TO DECEMBER 31

Place of Use:

<u>ID</u>	<u>Acres</u>	<u>Govt Lot</u>	<u>Qtr Sec</u>	<u>Sec</u>	<u>Twp</u>	<u>Rge</u>	<u>County</u>
1			N2	36	9N	5E	MEAGHER
2			NWNWSW	36	9N	5E	MEAGHER

Remarks:

THE FOLLOWING ISSUES WERE IDENTIFIED BY THE DNRC DURING ITS EXAMINATION OF THIS WATER RIGHT CLAIM.

THIS CLAIM NUMBER WAS NOT INCLUDED IN THE BASIN 41J DECREE ISSUED 12/16/2010.

A BETTER UNDERSTANDING OF YOUR CLAIMED WATER RIGHT CAN BE OBTAINED BY COMPARING YOUR RIGHT WITH OTHER CLAIMS IN THE BASIN. FOR EXAMPLE, COMPARE PRIORITY DATES, FLOW RATES, VOLUMES, OR ACRES IRRIGATED. ALSO, YOUR WATER RIGHT MAY BE SUBJECT TO WATER RIGHTS IN ADJOINING SUBBASINS OR BASINS AS WELL AS BEING SUBJECT TO OTHER RIGHTS ON YOUR SOURCE OF SUPPLY. FINALLY, YOUR WATER RIGHT MAY BE SUBJECT TO INDIAN RESERVED AND FEDERAL RESERVED WATER RIGHTS.

COMPLETE DETAILS REGARDING THE DNRC PREPARATION OF THIS INTERLOCUTORY DECREE AND RELATED MATERIALS CAN BE REVIEWED AT THE OFFICE LOCATIONS IDENTIFIED IN THE DOCUMENT ENTITLED "NOTICE OF ENTRY OF INTERLOCUTORY DECREE AND NOTICE OF AVAILABILITY."

SEE GENERAL FINDINGS OF FACT AND CONCLUSIONS OF LAW FOR FURTHER EXPLANATION OF YOUR CLAIMED WATER RIGHT. THESE FINDINGS CAN BE FOUND AS INDICATED IN THE DOCUMENT ENTITLED "NOTICE OF ENTRY OF INTERLOCUTORY DECREE AND NOTICE OF AVAILABILITY." IF YOU NEED OBJECTION FORMS, OR HAVE QUESTIONS ABOUT WATER COURT PROCEDURES OR CHANGES TO YOUR RIGHT, YOU CAN CONTACT THE WATER COURT BY CALLING 1-800-624-3270 (WITHIN MONTANA ONLY) OR 1-406-586-4364, OR BY WRITING TO P.O. BOX 1389, BOZEMAN, MT 59771-1389.

**INTERLOCUTORY DECREE
SMITH RIVER
BASIN 41J
ABSTRACT OF WATER RIGHT CLAIM**

IMPORTANT NOTICE

YOUR WATER RIGHT AS SHOWN ON THIS ABSTRACT MAY HAVE CHANGES FROM YOUR WATER RIGHT AS CLAIMED OR AMENDED. AN ASTERISK (*) HAS BEEN PLACED NEXT TO EACH ITEM CHANGED BY THE MONTANA WATER COURT OR BY THE DEPARTMENT OF NATURAL RESOURCES AND CONSERVATION (DNRC) DURING THE PREPARATION OF THIS INTERLOCUTORY DECREE. THESE CHANGES ARE AUTHORIZED BY THE MONTANA SUPREME COURT WATER RIGHT CLAIMS EXAMINATION RULES OR BY ORDER OF THE WATER COURT.

OBJECTIONS MAY BE FILED ACCORDING TO THE PROCEDURES OUTLINED IN THE DOCUMENT ENTITLED "NOTICE OF ENTRY OF INTERLOCUTORY DECREE AND NOTICE OF AVAILABILITY."

Water Right Number: 41J 30109617 STATEMENT OF CLAIM

Version: 1 -- ORIGINAL RIGHT

Status: ACTIVE

Owners: MONTANA STATE BOARD OF LAND COMMISSIONERS
TRUST LAND MANAGEMENT DIVISION
PO BOX 201601
HELENA, MT 59620-1601

Priority Date: NOVEMBER 8, 1889

Type of Historical Right: USE

Purpose (Use): STOCK

***Flow Rate:** A SPECIFIC FLOW RATE HAS NOT BEEN DECREED BECAUSE THIS USE CONSISTS OF STOCK DRINKING DIRECTLY FROM THE SOURCE, OR FROM A DITCH SYSTEM. THE FLOW RATE IS LIMITED TO THE MINIMUM AMOUNT HISTORICALLY NECESSARY TO SUSTAIN THIS PURPOSE.

***Volume:** THIS RIGHT INCLUDES THE AMOUNT OF WATER CONSUMPTIVELY USED FOR STOCK WATERING PURPOSES AT THE RATE OF 30 GALLONS PER DAY PER ANIMAL UNIT. ANIMAL UNITS SHALL BE BASED ON REASONABLE CARRYING CAPACITY AND HISTORICAL USE OF THE AREA SERVICED BY THIS WATER SOURCE.

Source Name: WOODS GULCH CREEK, NORTH FORK

Source Type: SURFACE WATER

Point of Diversion and Means of Diversion:

<u>ID</u>	<u>Govt Lot</u>	<u>Qtr Sec</u>	<u>Sec</u>	<u>Twp</u>	<u>Rge</u>	<u>County</u>
1		E2E2NW	16	8N	5E	MEAGHER

Period of Diversion: JANUARY 1 TO DECEMBER 31

Diversion Means: DIRECT FROM SOURCE

2		N2NW	36	9N	5E	MEAGHER
---	--	------	----	----	----	---------

Period of Diversion: JANUARY 1 TO DECEMBER 31

Diversion Means: DIRECT FROM SOURCE

Period of Use: JANUARY 1 TO DECEMBER 31

Place of Use:

<u>ID</u>	<u>Acres</u>	<u>Govt Lot</u>	<u>Qtr Sec</u>	<u>Sec</u>	<u>Twp</u>	<u>Rge</u>	<u>County</u>
1			E2E2NW	16	8N	5E	MEAGHER
2			N2NW	36	9N	5E	MEAGHER

Remarks:

THE FOLLOWING ISSUES WERE IDENTIFIED BY THE DNRC DURING ITS EXAMINATION OF THIS WATER RIGHT CLAIM.

THIS CLAIM NUMBER WAS NOT INCLUDED IN THE BASIN 41J DECREE ISSUED 12/16/2010.

A BETTER UNDERSTANDING OF YOUR CLAIMED WATER RIGHT CAN BE OBTAINED BY COMPARING YOUR RIGHT WITH OTHER CLAIMS IN THE BASIN. FOR EXAMPLE, COMPARE PRIORITY DATES, FLOW RATES, VOLUMES, OR ACRES IRRIGATED. ALSO, YOUR WATER RIGHT MAY BE SUBJECT TO WATER RIGHTS IN ADJOINING SUBBASINS OR BASINS AS WELL AS BEING SUBJECT TO OTHER RIGHTS ON YOUR SOURCE OF SUPPLY. FINALLY, YOUR WATER RIGHT MAY BE SUBJECT TO INDIAN RESERVED AND FEDERAL RESERVED WATER RIGHTS.

COMPLETE DETAILS REGARDING THE DNRC PREPARATION OF THIS INTERLOCUTORY DECREE AND RELATED MATERIALS CAN BE REVIEWED AT THE OFFICE LOCATIONS IDENTIFIED IN THE DOCUMENT ENTITLED "NOTICE OF ENTRY OF INTERLOCUTORY DECREE AND NOTICE OF AVAILABILITY."

SEE GENERAL FINDINGS OF FACT AND CONCLUSIONS OF LAW FOR FURTHER EXPLANATION OF YOUR CLAIMED WATER RIGHT. THESE FINDINGS CAN BE FOUND AS INDICATED IN THE DOCUMENT ENTITLED "NOTICE OF ENTRY OF INTERLOCUTORY DECREE AND NOTICE OF AVAILABILITY." IF YOU NEED OBJECTION FORMS, OR HAVE QUESTIONS ABOUT WATER COURT PROCEDURES OR CHANGES TO YOUR RIGHT, YOU CAN CONTACT THE WATER COURT BY CALLING 1-800-624-3270 (WITHIN MONTANA ONLY) OR 1-406-586-4364, OR BY WRITING TO P.O. BOX 1389, BOZEMAN, MT 59771-1389.

**INTERLOCUTORY DECREE
SMITH RIVER
BASIN 41J
ABSTRACT OF WATER RIGHT CLAIM**

IMPORTANT NOTICE

YOUR WATER RIGHT AS SHOWN ON THIS ABSTRACT MAY HAVE CHANGES FROM YOUR WATER RIGHT AS CLAIMED OR AMENDED. AN ASTERISK (*) HAS BEEN PLACED NEXT TO EACH ITEM CHANGED BY THE MONTANA WATER COURT OR BY THE DEPARTMENT OF NATURAL RESOURCES AND CONSERVATION (DNRC) DURING THE PREPARATION OF THIS INTERLOCUTORY DECREE. THESE CHANGES ARE AUTHORIZED BY THE MONTANA SUPREME COURT WATER RIGHT CLAIMS EXAMINATION RULES OR BY ORDER OF THE WATER COURT.

OBJECTIONS MAY BE FILED ACCORDING TO THE PROCEDURES OUTLINED IN THE DOCUMENT ENTITLED "NOTICE OF ENTRY OF INTERLOCUTORY DECREE AND NOTICE OF AVAILABILITY."

Water Right Number: 41J 30109618 STATEMENT OF CLAIM

Version: 1 -- ORIGINAL RIGHT

Status: ACTIVE

Owners: MONTANA STATE BOARD OF LAND COMMISSIONERS
TRUST LAND MANAGEMENT DIVISION
PO BOX 201601
HELENA, MT 59620-1601

Priority Date: NOVEMBER 8, 1889

Type of Historical Right: USE

Purpose (Use): STOCK

***Flow Rate:** A SPECIFIC FLOW RATE HAS NOT BEEN DECREED BECAUSE THIS USE CONSISTS OF STOCK DRINKING DIRECTLY FROM THE SOURCE, OR FROM A DITCH SYSTEM. THE FLOW RATE IS LIMITED TO THE MINIMUM AMOUNT HISTORICALLY NECESSARY TO SUSTAIN THIS PURPOSE.

***Volume:** THIS RIGHT INCLUDES THE AMOUNT OF WATER CONSUMPTIVELY USED FOR STOCK WATERING PURPOSES AT THE RATE OF 30 GALLONS PER DAY PER ANIMAL UNIT. ANIMAL UNITS SHALL BE BASED ON REASONABLE CARRYING CAPACITY AND HISTORICAL USE OF THE AREA SERVICED BY THIS WATER SOURCE.

Source Name: BIG BIRCH CREEK

Source Type: SURFACE WATER

***Point of Diversion and Means of Diversion:**

<u>ID</u>	<u>Govt Lot</u>	<u>Qtr Sec</u>	<u>Sec</u>	<u>Twp</u>	<u>Rge</u>	<u>County</u>
1		N2	16	9N	5E	MEAGHER

Period of Diversion: JANUARY 1 TO DECEMBER 31

Diversion Means: DIRECT FROM SOURCE

2		NWSW	16	9N	5E	MEAGHER
---	--	------	----	----	----	---------

Period of Diversion: JANUARY 1 TO DECEMBER 31

Diversion Means: DIRECT FROM SOURCE

Period of Use: JANUARY 1 TO DECEMBER 31

*Place of Use:

<u>ID</u>	<u>Acres</u>	<u>Govt Lot</u>	<u>Qtr Sec</u>	<u>Sec</u>	<u>Twp</u>	<u>Rge</u>	<u>County</u>
1			N2	16	9N	5E	MEAGHER
2			NWSW	16	9N	5E	MEAGHER

Remarks:

THE FOLLOWING ISSUES WERE IDENTIFIED BY THE DNRC DURING ITS EXAMINATION OF THIS WATER RIGHT CLAIM.

THIS CLAIM NUMBER WAS NOT INCLUDED IN THE BASIN 41J DECREE ISSUED 12/16/2010.

A BETTER UNDERSTANDING OF YOUR CLAIMED WATER RIGHT CAN BE OBTAINED BY COMPARING YOUR RIGHT WITH OTHER CLAIMS IN THE BASIN. FOR EXAMPLE, COMPARE PRIORITY DATES, FLOW RATES, VOLUMES, OR ACRES IRRIGATED. ALSO, YOUR WATER RIGHT MAY BE SUBJECT TO WATER RIGHTS IN ADJOINING SUBBASINS OR BASINS AS WELL AS BEING SUBJECT TO OTHER RIGHTS ON YOUR SOURCE OF SUPPLY. FINALLY, YOUR WATER RIGHT MAY BE SUBJECT TO INDIAN RESERVED AND FEDERAL RESERVED WATER RIGHTS.

COMPLETE DETAILS REGARDING THE DNRC PREPARATION OF THIS INTERLOCUTORY DECREE AND RELATED MATERIALS CAN BE REVIEWED AT THE OFFICE LOCATIONS IDENTIFIED IN THE DOCUMENT ENTITLED "NOTICE OF ENTRY OF INTERLOCUTORY DECREE AND NOTICE OF AVAILABILITY."

SEE GENERAL FINDINGS OF FACT AND CONCLUSIONS OF LAW FOR FURTHER EXPLANATION OF YOUR CLAIMED WATER RIGHT. THESE FINDINGS CAN BE FOUND AS INDICATED IN THE DOCUMENT ENTITLED "NOTICE OF ENTRY OF INTERLOCUTORY DECREE AND NOTICE OF AVAILABILITY." IF YOU NEED OBJECTION FORMS, OR HAVE QUESTIONS ABOUT WATER COURT PROCEDURES OR CHANGES TO YOUR RIGHT, YOU CAN CONTACT THE WATER COURT BY CALLING 1-800-624-3270 (WITHIN MONTANA ONLY) OR 1-406-586-4364, OR BY WRITING TO P.O. BOX 1389, BOZEMAN, MT 59771-1389.

**INTERLOCUTORY DECREE
SMITH RIVER
BASIN 41J
ABSTRACT OF WATER RIGHT CLAIM**

IMPORTANT NOTICE

YOUR WATER RIGHT AS SHOWN ON THIS ABSTRACT MAY HAVE CHANGES FROM YOUR WATER RIGHT AS CLAIMED OR AMENDED. AN ASTERISK (*) HAS BEEN PLACED NEXT TO EACH ITEM CHANGED BY THE MONTANA WATER COURT OR BY THE DEPARTMENT OF NATURAL RESOURCES AND CONSERVATION (DNRC) DURING THE PREPARATION OF THIS INTERLOCUTORY DECREE. THESE CHANGES ARE AUTHORIZED BY THE MONTANA SUPREME COURT WATER RIGHT CLAIMS EXAMINATION RULES OR BY ORDER OF THE WATER COURT.

OBJECTIONS MAY BE FILED ACCORDING TO THE PROCEDURES OUTLINED IN THE DOCUMENT ENTITLED "NOTICE OF ENTRY OF INTERLOCUTORY DECREE AND NOTICE OF AVAILABILITY."

Water Right Number: 41J 30109620 STATEMENT OF CLAIM

Version: 1 -- ORIGINAL RIGHT

Status: ACTIVE

Owners: MONTANA STATE BOARD OF LAND COMMISSIONERS
TRUST LAND MANAGEMENT DIVISION
PO BOX 201601
HELENA, MT 59620-1601

Priority Date: MARCH 1, 1901

Type of Historical Right: USE

Purpose (Use): STOCK

***Flow Rate:** A SPECIFIC FLOW RATE HAS NOT BEEN DECREED BECAUSE THIS USE CONSISTS OF STOCK DRINKING DIRECTLY FROM THE SOURCE, OR FROM A DITCH SYSTEM. THE FLOW RATE IS LIMITED TO THE MINIMUM AMOUNT HISTORICALLY NECESSARY TO SUSTAIN THIS PURPOSE.

***Volume:** THIS RIGHT INCLUDES THE AMOUNT OF WATER CONSUMPTIVELY USED FOR STOCK WATERING PURPOSES AT THE RATE OF 30 GALLONS PER DAY PER ANIMAL UNIT. ANIMAL UNITS SHALL BE BASED ON REASONABLE CARRYING CAPACITY AND HISTORICAL USE OF THE AREA SERVICED BY THIS WATER SOURCE.

Source Name: THOMPSON GULCH CREEK

Source Type: SURFACE WATER

ALSO KNOWN AS DRY GULCH CREEK

Point of Diversion and Means of Diversion:

<u>ID</u>	<u>Govt Lot</u>	<u>Qtr</u>	<u>Sec</u>	<u>Twp</u>	<u>Rge</u>	<u>County</u>
1			4	9N	5E	MEAGHER

Period of Diversion: JANUARY 1 TO DECEMBER 31

Diversion Means: LIVESTOCK DIRECT FROM SOURCE

Period of Use: JANUARY 1 TO DECEMBER 31

Place of Use:

<u>ID</u>	<u>Acres</u>	<u>Govt Lot</u>	<u>Qtr Sec</u>	<u>Sec</u>	<u>Twp</u>	<u>Rge</u>	<u>County</u>
1				4	9N	5E	MEAGHER

Remarks:

THE FOLLOWING ISSUES WERE IDENTIFIED BY THE DNRC DURING ITS EXAMINATION OF THIS WATER RIGHT CLAIM.

THIS CLAIM NUMBER WAS NOT INCLUDED IN THE BASIN 41J DECREE ISSUED 12/16/2010.

A BETTER UNDERSTANDING OF YOUR CLAIMED WATER RIGHT CAN BE OBTAINED BY COMPARING YOUR RIGHT WITH OTHER CLAIMS IN THE BASIN. FOR EXAMPLE, COMPARE PRIORITY DATES, FLOW RATES, VOLUMES, OR ACRES IRRIGATED. ALSO, YOUR WATER RIGHT MAY BE SUBJECT TO WATER RIGHTS IN ADJOINING SUBBASINS OR BASINS AS WELL AS BEING SUBJECT TO OTHER RIGHTS ON YOUR SOURCE OF SUPPLY. FINALLY, YOUR WATER RIGHT MAY BE SUBJECT TO INDIAN RESERVED AND FEDERAL RESERVED WATER RIGHTS.

COMPLETE DETAILS REGARDING THE DNRC PREPARATION OF THIS INTERLOCUTORY DECREE AND RELATED MATERIALS CAN BE REVIEWED AT THE OFFICE LOCATIONS IDENTIFIED IN THE DOCUMENT ENTITLED "NOTICE OF ENTRY OF INTERLOCUTORY DECREE AND NOTICE OF AVAILABILITY."

SEE GENERAL FINDINGS OF FACT AND CONCLUSIONS OF LAW FOR FURTHER EXPLANATION OF YOUR CLAIMED WATER RIGHT. THESE FINDINGS CAN BE FOUND AS INDICATED IN THE DOCUMENT ENTITLED "NOTICE OF ENTRY OF INTERLOCUTORY DECREE AND NOTICE OF AVAILABILITY." IF YOU NEED OBJECTION FORMS, OR HAVE QUESTIONS ABOUT WATER COURT PROCEDURES OR CHANGES TO YOUR RIGHT, YOU CAN CONTACT THE WATER COURT BY CALLING 1-800-624-3270 (WITHIN MONTANA ONLY) OR 1-406-586-4364, OR BY WRITING TO P.O. BOX 1389, BOZEMAN, MT 59771-1389.

**INTERLOCUTORY DECREE
SMITH RIVER
BASIN 41J
ABSTRACT OF WATER RIGHT CLAIM**

IMPORTANT NOTICE

YOUR WATER RIGHT AS SHOWN ON THIS ABSTRACT MAY HAVE CHANGES FROM YOUR WATER RIGHT AS CLAIMED OR AMENDED. AN ASTERISK (*) HAS BEEN PLACED NEXT TO EACH ITEM CHANGED BY THE MONTANA WATER COURT OR BY THE DEPARTMENT OF NATURAL RESOURCES AND CONSERVATION (DNRC) DURING THE PREPARATION OF THIS INTERLOCUTORY DECREE. THESE CHANGES ARE AUTHORIZED BY THE MONTANA SUPREME COURT WATER RIGHT CLAIMS EXAMINATION RULES OR BY ORDER OF THE WATER COURT.

OBJECTIONS MAY BE FILED ACCORDING TO THE PROCEDURES OUTLINED IN THE DOCUMENT ENTITLED "NOTICE OF ENTRY OF INTERLOCUTORY DECREE AND NOTICE OF AVAILABILITY."

Water Right Number: 41J 30109621 STATEMENT OF CLAIM

Version: 1 -- ORIGINAL RIGHT

Status: ACTIVE

Owners: MONTANA STATE BOARD OF LAND COMMISSIONERS
TRUST LAND MANAGEMENT DIVISION
PO BOX 201601
HELENA, MT 59620-1601

Priority Date: NOVEMBER 8, 1889

Type of Historical Right: USE

Purpose (Use): STOCK

***Flow Rate:** A SPECIFIC FLOW RATE HAS NOT BEEN DECREED BECAUSE THIS USE CONSISTS OF STOCK DRINKING DIRECTLY FROM THE SOURCE, OR FROM A DITCH SYSTEM. THE FLOW RATE IS LIMITED TO THE MINIMUM AMOUNT HISTORICALLY NECESSARY TO SUSTAIN THIS PURPOSE.

***Volume:** THIS RIGHT INCLUDES THE AMOUNT OF WATER CONSUMPTIVELY USED FOR STOCK WATERING PURPOSES AT THE RATE OF 30 GALLONS PER DAY PER ANIMAL UNIT. ANIMAL UNITS SHALL BE BASED ON REASONABLE CARRYING CAPACITY AND HISTORICAL USE OF THE AREA SERVICED BY THIS WATER SOURCE.

Source Name: EIGHTMILE CREEK, SOUTH FORK

Source Type: SURFACE WATER

***Point of Diversion and Means of Diversion:**

<u>ID</u>	<u>Govt Lot</u>	<u>Qtr Sec</u>	<u>Sec</u>	<u>Twp</u>	<u>Rge</u>	<u>County</u>
1			36	10N	8E	MEAGHER

Period of Diversion: JANUARY 1 TO DECEMBER 31

Diversion Means: LIVESTOCK DIRECT FROM SOURCE

Period of Use: JANUARY 1 TO DECEMBER 31

Place of Use:

<u>ID</u>	<u>Acres</u>	<u>Govt Lot</u>	<u>Qtr Sec</u>	<u>Sec</u>	<u>Twp</u>	<u>Rge</u>	<u>County</u>
1				36	10N	8E	MEAGHER

Remarks:

THE FOLLOWING ISSUES WERE IDENTIFIED BY THE DNRC DURING ITS EXAMINATION OF THIS WATER RIGHT CLAIM.

THIS CLAIM NUMBER WAS NOT INCLUDED IN THE BASIN 41J DECREE ISSUED 12/16/2010.

A BETTER UNDERSTANDING OF YOUR CLAIMED WATER RIGHT CAN BE OBTAINED BY COMPARING YOUR RIGHT WITH OTHER CLAIMS IN THE BASIN. FOR EXAMPLE, COMPARE PRIORITY DATES, FLOW RATES, VOLUMES, OR ACRES IRRIGATED. ALSO, YOUR WATER RIGHT MAY BE SUBJECT TO WATER RIGHTS IN ADJOINING SUBBASINS OR BASINS AS WELL AS BEING SUBJECT TO OTHER RIGHTS ON YOUR SOURCE OF SUPPLY. FINALLY, YOUR WATER RIGHT MAY BE SUBJECT TO INDIAN RESERVED AND FEDERAL RESERVED WATER RIGHTS.

COMPLETE DETAILS REGARDING THE DNRC PREPARATION OF THIS INTERLOCUTORY DECREE AND RELATED MATERIALS CAN BE REVIEWED AT THE OFFICE LOCATIONS IDENTIFIED IN THE DOCUMENT ENTITLED "NOTICE OF ENTRY OF INTERLOCUTORY DECREE AND NOTICE OF AVAILABILITY."

SEE GENERAL FINDINGS OF FACT AND CONCLUSIONS OF LAW FOR FURTHER EXPLANATION OF YOUR CLAIMED WATER RIGHT. THESE FINDINGS CAN BE FOUND AS INDICATED IN THE DOCUMENT ENTITLED "NOTICE OF ENTRY OF INTERLOCUTORY DECREE AND NOTICE OF AVAILABILITY." IF YOU NEED OBJECTION FORMS, OR HAVE QUESTIONS ABOUT WATER COURT PROCEDURES OR CHANGES TO YOUR RIGHT, YOU CAN CONTACT THE WATER COURT BY CALLING 1-800-624-3270 (WITHIN MONTANA ONLY) OR 1-406-586-4364, OR BY WRITING TO P.O. BOX 1389, BOZEMAN, MT 59771-1389.

**INTERLOCUTORY DECREE
SMITH RIVER
BASIN 41J
ABSTRACT OF WATER RIGHT CLAIM**

IMPORTANT NOTICE

YOUR WATER RIGHT AS SHOWN ON THIS ABSTRACT MAY HAVE CHANGES FROM YOUR WATER RIGHT AS CLAIMED OR AMENDED. AN ASTERISK (*) HAS BEEN PLACED NEXT TO EACH ITEM CHANGED BY THE MONTANA WATER COURT OR BY THE DEPARTMENT OF NATURAL RESOURCES AND CONSERVATION (DNRC) DURING THE PREPARATION OF THIS INTERLOCUTORY DECREE. THESE CHANGES ARE AUTHORIZED BY THE MONTANA SUPREME COURT WATER RIGHT CLAIMS EXAMINATION RULES OR BY ORDER OF THE WATER COURT.

OBJECTIONS MAY BE FILED ACCORDING TO THE PROCEDURES OUTLINED IN THE DOCUMENT ENTITLED "NOTICE OF ENTRY OF INTERLOCUTORY DECREE AND NOTICE OF AVAILABILITY."

Water Right Number: 41J 30109622 STATEMENT OF CLAIM

Version: 1 -- ORIGINAL RIGHT

Status: ACTIVE

Owners: MONTANA STATE BOARD OF LAND COMMISSIONERS
TRUST LAND MANAGEMENT DIVISION
PO BOX 201601
HELENA, MT 59620-1601

Priority Date: AUGUST 13, 1900

Type of Historical Right: USE

Purpose (Use): STOCK

***Flow Rate:** A SPECIFIC FLOW RATE HAS NOT BEEN DECREED BECAUSE THIS USE CONSISTS OF STOCK DRINKING DIRECTLY FROM THE SOURCE, OR FROM A DITCH SYSTEM. THE FLOW RATE IS LIMITED TO THE MINIMUM AMOUNT HISTORICALLY NECESSARY TO SUSTAIN THIS PURPOSE.

***Volume:** THIS RIGHT INCLUDES THE AMOUNT OF WATER CONSUMPTIVELY USED FOR STOCK WATERING PURPOSES AT THE RATE OF 30 GALLONS PER DAY PER ANIMAL UNIT. ANIMAL UNITS SHALL BE BASED ON REASONABLE CARRYING CAPACITY AND HISTORICAL USE OF THE AREA SERVICED BY THIS WATER SOURCE.

Source Name: UNNAMED TRIBUTARY OF EIGHTMILE CREEK, NORTH FORK

Source Type: SURFACE WATER

***Point of Diversion and Means of Diversion:**

<u>ID</u>	<u>Govt Lot</u>	<u>Qtr Sec</u>	<u>Sec</u>	<u>Twp</u>	<u>Rge</u>	<u>County</u>
1		E2E2	2	10N	8E	MEAGHER

Period of Diversion: JANUARY 1 TO DECEMBER 31

Diversion Means: LIVESTOCK DIRECT FROM SOURCE

Period of Use: JANUARY 1 TO DECEMBER 31

Place of Use:

<u>ID</u>	<u>Acres</u>	<u>Govt Lot</u>	<u>Qtr Sec</u>	<u>Sec</u>	<u>Twp</u>	<u>Rge</u>	<u>County</u>
1			E2E2	2	10N	8E	MEAGHER

Remarks:

THE FOLLOWING ISSUES WERE IDENTIFIED BY THE DNRC DURING ITS EXAMINATION OF THIS WATER RIGHT CLAIM.

THIS CLAIM NUMBER WAS NOT INCLUDED IN THE BASIN 41J DECREE ISSUED 12/16/2010.

A BETTER UNDERSTANDING OF YOUR CLAIMED WATER RIGHT CAN BE OBTAINED BY COMPARING YOUR RIGHT WITH OTHER CLAIMS IN THE BASIN. FOR EXAMPLE, COMPARE PRIORITY DATES, FLOW RATES, VOLUMES, OR ACRES IRRIGATED. ALSO, YOUR WATER RIGHT MAY BE SUBJECT TO WATER RIGHTS IN ADJOINING SUBBASINS OR BASINS AS WELL AS BEING SUBJECT TO OTHER RIGHTS ON YOUR SOURCE OF SUPPLY. FINALLY, YOUR WATER RIGHT MAY BE SUBJECT TO INDIAN RESERVED AND FEDERAL RESERVED WATER RIGHTS.

COMPLETE DETAILS REGARDING THE DNRC PREPARATION OF THIS INTERLOCUTORY DECREE AND RELATED MATERIALS CAN BE REVIEWED AT THE OFFICE LOCATIONS IDENTIFIED IN THE DOCUMENT ENTITLED "NOTICE OF ENTRY OF INTERLOCUTORY DECREE AND NOTICE OF AVAILABILITY."

SEE GENERAL FINDINGS OF FACT AND CONCLUSIONS OF LAW FOR FURTHER EXPLANATION OF YOUR CLAIMED WATER RIGHT. THESE FINDINGS CAN BE FOUND AS INDICATED IN THE DOCUMENT ENTITLED "NOTICE OF ENTRY OF INTERLOCUTORY DECREE AND NOTICE OF AVAILABILITY." IF YOU NEED OBJECTION FORMS, OR HAVE QUESTIONS ABOUT WATER COURT PROCEDURES OR CHANGES TO YOUR RIGHT, YOU CAN CONTACT THE WATER COURT BY CALLING 1-800-624-3270 (WITHIN MONTANA ONLY) OR 1-406-586-4364, OR BY WRITING TO P.O. BOX 1389, BOZEMAN, MT 59771-1389.

INTERLOCUTORY DECREE
SMITH RIVER
BASIN 41J
ABSTRACT OF WATER RIGHT CLAIM

IMPORTANT NOTICE

YOUR WATER RIGHT AS SHOWN ON THIS ABSTRACT MAY HAVE CHANGES FROM YOUR WATER RIGHT AS CLAIMED OR AMENDED. AN ASTERISK (*) HAS BEEN PLACED NEXT TO EACH ITEM CHANGED BY THE MONTANA WATER COURT OR BY THE DEPARTMENT OF NATURAL RESOURCES AND CONSERVATION (DNRC) DURING THE PREPARATION OF THIS INTERLOCUTORY DECREE. THESE CHANGES ARE AUTHORIZED BY THE MONTANA SUPREME COURT WATER RIGHT CLAIMS EXAMINATION RULES OR BY ORDER OF THE WATER COURT.

OBJECTIONS MAY BE FILED ACCORDING TO THE PROCEDURES OUTLINED IN THE DOCUMENT ENTITLED "NOTICE OF ENTRY OF INTERLOCUTORY DECREE AND NOTICE OF AVAILABILITY."

Water Right Number: 41J 30109624 STATEMENT OF CLAIM

Version: 1 -- ORIGINAL RIGHT

Status: ACTIVE

Owners: MONTANA STATE BOARD OF LAND COMMISSIONERS
TRUST LAND MANAGEMENT DIVISION
PO BOX 201601
HELENA, MT 59620-1601

Priority Date: DECEMBER 14, 1899

Type of Historical Right: USE

Purpose (Use): STOCK

***Flow Rate:** A SPECIFIC FLOW RATE HAS NOT BEEN DECREED BECAUSE THIS USE CONSISTS OF STOCK DRINKING DIRECTLY FROM THE SOURCE, OR FROM A DITCH SYSTEM. THE FLOW RATE IS LIMITED TO THE MINIMUM AMOUNT HISTORICALLY NECESSARY TO SUSTAIN THIS PURPOSE.

***Volume:** THIS RIGHT INCLUDES THE AMOUNT OF WATER CONSUMPTIVELY USED FOR STOCK WATERING PURPOSES AT THE RATE OF 30 GALLONS PER DAY PER ANIMAL UNIT. ANIMAL UNITS SHALL BE BASED ON REASONABLE CARRYING CAPACITY AND HISTORICAL USE OF THE AREA SERVICED BY THIS WATER SOURCE.

Source Name: UNNAMED TRIBUTARY OF THOMPSON GULCH

Source Type: SURFACE WATER

***Point of Diversion and Means of Diversion:**

<u>ID</u>	<u>Govt Lot</u>	<u>Qtr Sec</u>	<u>Sec</u>	<u>Twp</u>	<u>Rge</u>	<u>County</u>
1		E2	28	10N	5E	MEAGHER

Period of Diversion: JANUARY 1 TO DECEMBER 31

Diversion Means: LIVESTOCK DIRECT FROM SOURCE

Period of Use: JANUARY 1 TO DECEMBER 31

Place of Use:

<u>ID</u>	<u>Acres</u>	<u>Govt Lot</u>	<u>Qtr Sec</u>	<u>Sec</u>	<u>Twp</u>	<u>Rge</u>	<u>County</u>
1			E2	28	10N	5E	MEAGHER

Remarks:

THE FOLLOWING ISSUES WERE IDENTIFIED BY THE DNRC DURING ITS EXAMINATION OF THIS WATER RIGHT CLAIM.

THIS CLAIM NUMBER WAS NOT INCLUDED IN THE BASIN 41J DECREE ISSUED 12/16/2010.

A BETTER UNDERSTANDING OF YOUR CLAIMED WATER RIGHT CAN BE OBTAINED BY COMPARING YOUR RIGHT WITH OTHER CLAIMS IN THE BASIN. FOR EXAMPLE, COMPARE PRIORITY DATES, FLOW RATES, VOLUMES, OR ACRES IRRIGATED. ALSO, YOUR WATER RIGHT MAY BE SUBJECT TO WATER RIGHTS IN ADJOINING SUBBASINS OR BASINS AS WELL AS BEING SUBJECT TO OTHER RIGHTS ON YOUR SOURCE OF SUPPLY. FINALLY, YOUR WATER RIGHT MAY BE SUBJECT TO INDIAN RESERVED AND FEDERAL RESERVED WATER RIGHTS.

COMPLETE DETAILS REGARDING THE DNRC PREPARATION OF THIS INTERLOCUTORY DECREE AND RELATED MATERIALS CAN BE REVIEWED AT THE OFFICE LOCATIONS IDENTIFIED IN THE DOCUMENT ENTITLED "NOTICE OF ENTRY OF INTERLOCUTORY DECREE AND NOTICE OF AVAILABILITY."

SEE GENERAL FINDINGS OF FACT AND CONCLUSIONS OF LAW FOR FURTHER EXPLANATION OF YOUR CLAIMED WATER RIGHT. THESE FINDINGS CAN BE FOUND AS INDICATED IN THE DOCUMENT ENTITLED "NOTICE OF ENTRY OF INTERLOCUTORY DECREE AND NOTICE OF AVAILABILITY." IF YOU NEED OBJECTION FORMS, OR HAVE QUESTIONS ABOUT WATER COURT PROCEDURES OR CHANGES TO YOUR RIGHT, YOU CAN CONTACT THE WATER COURT BY CALLING 1-800-624-3270 (WITHIN MONTANA ONLY) OR 1-406-586-4364, OR BY WRITING TO P.O. BOX 1389, BOZEMAN, MT 59771-1389.

**INTERLOCUTORY DECREE
SMITH RIVER
BASIN 41J
ABSTRACT OF WATER RIGHT CLAIM**

IMPORTANT NOTICE

YOUR WATER RIGHT AS SHOWN ON THIS ABSTRACT MAY HAVE CHANGES FROM YOUR WATER RIGHT AS CLAIMED OR AMENDED. AN ASTERISK (*) HAS BEEN PLACED NEXT TO EACH ITEM CHANGED BY THE MONTANA WATER COURT OR BY THE DEPARTMENT OF NATURAL RESOURCES AND CONSERVATION (DNRC) DURING THE PREPARATION OF THIS INTERLOCUTORY DECREE. THESE CHANGES ARE AUTHORIZED BY THE MONTANA SUPREME COURT WATER RIGHT CLAIMS EXAMINATION RULES OR BY ORDER OF THE WATER COURT.

OBJECTIONS MAY BE FILED ACCORDING TO THE PROCEDURES OUTLINED IN THE DOCUMENT ENTITLED "NOTICE OF ENTRY OF INTERLOCUTORY DECREE AND NOTICE OF AVAILABILITY."

Water Right Number: 41J 30109625 STATEMENT OF CLAIM

Version: 1 -- ORIGINAL RIGHT

Status: ACTIVE

Owners: MONTANA STATE BOARD OF LAND COMMISSIONERS
TRUST LAND MANAGEMENT DIVISION
PO BOX 201601
HELENA, MT 59620-1601

Priority Date: JUNE 18, 1906

Type of Historical Right: USE

Purpose (Use): STOCK

***Flow Rate:** A SPECIFIC FLOW RATE HAS NOT BEEN DECREED BECAUSE THIS USE CONSISTS OF STOCK DRINKING DIRECTLY FROM THE SOURCE, OR FROM A DITCH SYSTEM. THE FLOW RATE IS LIMITED TO THE MINIMUM AMOUNT HISTORICALLY NECESSARY TO SUSTAIN THIS PURPOSE.

***Volume:** THIS RIGHT INCLUDES THE AMOUNT OF WATER CONSUMPTIVELY USED FOR STOCK WATERING PURPOSES AT THE RATE OF 30 GALLONS PER DAY PER ANIMAL UNIT. ANIMAL UNITS SHALL BE BASED ON REASONABLE CARRYING CAPACITY AND HISTORICAL USE OF THE AREA SERVICED BY THIS WATER SOURCE.

Source Name: SPRING CREEK

Source Type: SURFACE WATER

***Point of Diversion and Means of Diversion:**

<u>ID</u>	<u>Govt Lot</u>	<u>Qtr Sec</u>	<u>Sec</u>	<u>Twp</u>	<u>Rge</u>	<u>County</u>
1		N2SE	14	10N	5E	MEAGHER

Period of Diversion: JANUARY 1 TO DECEMBER 31

Diversion Means: LIVESTOCK DIRECT FROM SOURCE

Period of Use: JANUARY 1 TO DECEMBER 31

Place of Use:

<u>ID</u>	<u>Acres</u>	<u>Govt Lot</u>	<u>Qtr Sec</u>	<u>Sec</u>	<u>Twp</u>	<u>Rge</u>	<u>County</u>
1			N2SE	14	10N	5E	MEAGHER

Remarks:

THE FOLLOWING ISSUES WERE IDENTIFIED BY THE DNRC DURING ITS EXAMINATION OF THIS WATER RIGHT CLAIM.

THIS CLAIM NUMBER WAS NOT INCLUDED IN THE BASIN 41J DECREE ISSUED 12/16/2010.

A BETTER UNDERSTANDING OF YOUR CLAIMED WATER RIGHT CAN BE OBTAINED BY COMPARING YOUR RIGHT WITH OTHER CLAIMS IN THE BASIN. FOR EXAMPLE, COMPARE PRIORITY DATES, FLOW RATES, VOLUMES, OR ACRES IRRIGATED. ALSO, YOUR WATER RIGHT MAY BE SUBJECT TO WATER RIGHTS IN ADJOINING SUBBASINS OR BASINS AS WELL AS BEING SUBJECT TO OTHER RIGHTS ON YOUR SOURCE OF SUPPLY. FINALLY, YOUR WATER RIGHT MAY BE SUBJECT TO INDIAN RESERVED AND FEDERAL RESERVED WATER RIGHTS.

COMPLETE DETAILS REGARDING THE DNRC PREPARATION OF THIS INTERLOCUTORY DECREE AND RELATED MATERIALS CAN BE REVIEWED AT THE OFFICE LOCATIONS IDENTIFIED IN THE DOCUMENT ENTITLED "NOTICE OF ENTRY OF INTERLOCUTORY DECREE AND NOTICE OF AVAILABILITY."

SEE GENERAL FINDINGS OF FACT AND CONCLUSIONS OF LAW FOR FURTHER EXPLANATION OF YOUR CLAIMED WATER RIGHT. THESE FINDINGS CAN BE FOUND AS INDICATED IN THE DOCUMENT ENTITLED "NOTICE OF ENTRY OF INTERLOCUTORY DECREE AND NOTICE OF AVAILABILITY." IF YOU NEED OBJECTION FORMS, OR HAVE QUESTIONS ABOUT WATER COURT PROCEDURES OR CHANGES TO YOUR RIGHT, YOU CAN CONTACT THE WATER COURT BY CALLING 1-800-624-3270 (WITHIN MONTANA ONLY) OR 1-406-586-4364, OR BY WRITING TO P.O. BOX 1389, BOZEMAN, MT 59771-1389.

**INTERLOCUTORY DECREE
SMITH RIVER
BASIN 41J
ABSTRACT OF WATER RIGHT CLAIM**

IMPORTANT NOTICE

YOUR WATER RIGHT AS SHOWN ON THIS ABSTRACT MAY HAVE CHANGES FROM YOUR WATER RIGHT AS CLAIMED OR AMENDED. AN ASTERISK (*) HAS BEEN PLACED NEXT TO EACH ITEM CHANGED BY THE MONTANA WATER COURT OR BY THE DEPARTMENT OF NATURAL RESOURCES AND CONSERVATION (DNRC) DURING THE PREPARATION OF THIS INTERLOCUTORY DECREE. THESE CHANGES ARE AUTHORIZED BY THE MONTANA SUPREME COURT WATER RIGHT CLAIMS EXAMINATION RULES OR BY ORDER OF THE WATER COURT.

OBJECTIONS MAY BE FILED ACCORDING TO THE PROCEDURES OUTLINED IN THE DOCUMENT ENTITLED "NOTICE OF ENTRY OF INTERLOCUTORY DECREE AND NOTICE OF AVAILABILITY."

Water Right Number: 41J 30109626 STATEMENT OF CLAIM

Version: 1 -- ORIGINAL RIGHT

Status: ACTIVE

Owners: MONTANA STATE BOARD OF LAND COMMISSIONERS
TRUST LAND MANAGEMENT DIVISION
PO BOX 201601
HELENA, MT 59620-1601

Priority Date: DECEMBER 14, 1899

Type of Historical Right: USE

Purpose (Use): STOCK

***Flow Rate:** A SPECIFIC FLOW RATE HAS NOT BEEN DECREED BECAUSE THIS USE CONSISTS OF STOCK DRINKING DIRECTLY FROM THE SOURCE, OR FROM A DITCH SYSTEM. THE FLOW RATE IS LIMITED TO THE MINIMUM AMOUNT HISTORICALLY NECESSARY TO SUSTAIN THIS PURPOSE.

***Volume:** THIS RIGHT INCLUDES THE AMOUNT OF WATER CONSUMPTIVELY USED FOR STOCK WATERING PURPOSES AT THE RATE OF 30 GALLONS PER DAY PER ANIMAL UNIT. ANIMAL UNITS SHALL BE BASED ON REASONABLE CARRYING CAPACITY AND HISTORICAL USE OF THE AREA SERVICED BY THIS WATER SOURCE.

Source Name: THOMPSON GULCH

Source Type: SURFACE WATER

***Point of Diversion and Means of Diversion:**

<u>ID</u>	<u>Govt Lot</u>	<u>Qtr Sec</u>	<u>Sec</u>	<u>Twp</u>	<u>Rge</u>	<u>County</u>
1		SESESE	36	10N	4E	MEAGHER

Period of Diversion: JANUARY 1 TO DECEMBER 31

Diversion Means: LIVESTOCK DIRECT FROM SOURCE

2		S2SE	12	10N	5E	MEAGHER
---	--	------	----	-----	----	---------

Period of Diversion: JANUARY 1 TO DECEMBER 31

Diversion Means: LIVESTOCK DIRECT FROM SOURCE

Period of Use: JANUARY 1 TO DECEMBER 31

Place of Use:

<u>ID</u>	<u>Acres</u>	<u>Govt Lot</u>	<u>Qtr Sec</u>	<u>Sec</u>	<u>Twp</u>	<u>Rge</u>	<u>County</u>
1			SESESE	36	10N	4E	MEAGHER
2			S2SE	12	10N	5E	MEAGHER

Remarks:

THE FOLLOWING ISSUES WERE IDENTIFIED BY THE DNRC DURING ITS EXAMINATION OF THIS WATER RIGHT CLAIM.

THIS CLAIM NUMBER WAS NOT INCLUDED IN THE BASIN 41J DECREE ISSUED 12/16/2010.

A BETTER UNDERSTANDING OF YOUR CLAIMED WATER RIGHT CAN BE OBTAINED BY COMPARING YOUR RIGHT WITH OTHER CLAIMS IN THE BASIN. FOR EXAMPLE, COMPARE PRIORITY DATES, FLOW RATES, VOLUMES, OR ACRES IRRIGATED. ALSO, YOUR WATER RIGHT MAY BE SUBJECT TO WATER RIGHTS IN ADJOINING SUBBASINS OR BASINS AS WELL AS BEING SUBJECT TO OTHER RIGHTS ON YOUR SOURCE OF SUPPLY. FINALLY, YOUR WATER RIGHT MAY BE SUBJECT TO INDIAN RESERVED AND FEDERAL RESERVED WATER RIGHTS.

COMPLETE DETAILS REGARDING THE DNRC PREPARATION OF THIS INTERLOCUTORY DECREE AND RELATED MATERIALS CAN BE REVIEWED AT THE OFFICE LOCATIONS IDENTIFIED IN THE DOCUMENT ENTITLED "NOTICE OF ENTRY OF INTERLOCUTORY DECREE AND NOTICE OF AVAILABILITY."

SEE GENERAL FINDINGS OF FACT AND CONCLUSIONS OF LAW FOR FURTHER EXPLANATION OF YOUR CLAIMED WATER RIGHT. THESE FINDINGS CAN BE FOUND AS INDICATED IN THE DOCUMENT ENTITLED "NOTICE OF ENTRY OF INTERLOCUTORY DECREE AND NOTICE OF AVAILABILITY." IF YOU NEED OBJECTION FORMS, OR HAVE QUESTIONS ABOUT WATER COURT PROCEDURES OR CHANGES TO YOUR RIGHT, YOU CAN CONTACT THE WATER COURT BY CALLING 1-800-624-3270 (WITHIN MONTANA ONLY) OR 1-406-586-4364, OR BY WRITING TO P.O. BOX 1389, BOZEMAN, MT 59771-1389.

**INTERLOCUTORY DECREE
SMITH RIVER
BASIN 41J
ABSTRACT OF WATER RIGHT CLAIM**

IMPORTANT NOTICE

YOUR WATER RIGHT AS SHOWN ON THIS ABSTRACT MAY HAVE CHANGES FROM YOUR WATER RIGHT AS CLAIMED OR AMENDED. AN ASTERISK (*) HAS BEEN PLACED NEXT TO EACH ITEM CHANGED BY THE MONTANA WATER COURT OR BY THE DEPARTMENT OF NATURAL RESOURCES AND CONSERVATION (DNRC) DURING THE PREPARATION OF THIS INTERLOCUTORY DECREE. THESE CHANGES ARE AUTHORIZED BY THE MONTANA SUPREME COURT WATER RIGHT CLAIMS EXAMINATION RULES OR BY ORDER OF THE WATER COURT.

OBJECTIONS MAY BE FILED ACCORDING TO THE PROCEDURES OUTLINED IN THE DOCUMENT ENTITLED "NOTICE OF ENTRY OF INTERLOCUTORY DECREE AND NOTICE OF AVAILABILITY."

Water Right Number: 41J 30109627 STATEMENT OF CLAIM

Version: 1 -- ORIGINAL RIGHT

Status: ACTIVE

Owners: MONTANA STATE BOARD OF LAND COMMISSIONERS
TRUST LAND MANAGEMENT DIVISION
PO BOX 201601
HELENA, MT 59620-1601

Priority Date: NOVEMBER 8, 1889

Type of Historical Right: USE

Purpose (Use): STOCK

***Flow Rate:** A SPECIFIC FLOW RATE HAS NOT BEEN DECREED BECAUSE THIS USE CONSISTS OF STOCK DRINKING DIRECTLY FROM THE SOURCE, OR FROM A DITCH SYSTEM. THE FLOW RATE IS LIMITED TO THE MINIMUM AMOUNT HISTORICALLY NECESSARY TO SUSTAIN THIS PURPOSE.

***Volume:** THIS RIGHT INCLUDES THE AMOUNT OF WATER CONSUMPTIVELY USED FOR STOCK WATERING PURPOSES AT THE RATE OF 30 GALLONS PER DAY PER ANIMAL UNIT. ANIMAL UNITS SHALL BE BASED ON REASONABLE CARRYING CAPACITY AND HISTORICAL USE OF THE AREA SERVICED BY THIS WATER SOURCE.

Source Name: ROCK SPRINGS CREEK

Source Type: SURFACE WATER

***Point of Diversion and Means of Diversion:**

<u>ID</u>	<u>Govt Lot</u>	<u>Qtr Sec</u>	<u>Sec</u>	<u>Twp</u>	<u>Rge</u>	<u>County</u>
1		W2W2NW	36	10N	4E	MEAGHER

Period of Diversion: JANUARY 1 TO DECEMBER 31

Diversion Means: LIVESTOCK DIRECT FROM SOURCE

Period of Use: JANUARY 1 TO DECEMBER 31

Place of Use:

<u>ID</u>	<u>Acres</u>	<u>Govt Lot</u>	<u>Qtr Sec</u>	<u>Sec</u>	<u>Twp</u>	<u>Rge</u>	<u>County</u>
1			W2W2NW	36	10N	4E	MEAGHER

Remarks:

THE FOLLOWING ISSUES WERE IDENTIFIED BY THE DNRC DURING ITS EXAMINATION OF THIS WATER RIGHT CLAIM.

THIS CLAIM NUMBER WAS NOT INCLUDED IN THE BASIN 41J DECREE ISSUED 12/16/2010.

A BETTER UNDERSTANDING OF YOUR CLAIMED WATER RIGHT CAN BE OBTAINED BY COMPARING YOUR RIGHT WITH OTHER CLAIMS IN THE BASIN. FOR EXAMPLE, COMPARE PRIORITY DATES, FLOW RATES, VOLUMES, OR ACRES IRRIGATED. ALSO, YOUR WATER RIGHT MAY BE SUBJECT TO WATER RIGHTS IN ADJOINING SUBBASINS OR BASINS AS WELL AS BEING SUBJECT TO OTHER RIGHTS ON YOUR SOURCE OF SUPPLY. FINALLY, YOUR WATER RIGHT MAY BE SUBJECT TO INDIAN RESERVED AND FEDERAL RESERVED WATER RIGHTS.

COMPLETE DETAILS REGARDING THE DNRC PREPARATION OF THIS INTERLOCUTORY DECREE AND RELATED MATERIALS CAN BE REVIEWED AT THE OFFICE LOCATIONS IDENTIFIED IN THE DOCUMENT ENTITLED "NOTICE OF ENTRY OF INTERLOCUTORY DECREE AND NOTICE OF AVAILABILITY."

SEE GENERAL FINDINGS OF FACT AND CONCLUSIONS OF LAW FOR FURTHER EXPLANATION OF YOUR CLAIMED WATER RIGHT. THESE FINDINGS CAN BE FOUND AS INDICATED IN THE DOCUMENT ENTITLED "NOTICE OF ENTRY OF INTERLOCUTORY DECREE AND NOTICE OF AVAILABILITY." IF YOU NEED OBJECTION FORMS, OR HAVE QUESTIONS ABOUT WATER COURT PROCEDURES OR CHANGES TO YOUR RIGHT, YOU CAN CONTACT THE WATER COURT BY CALLING 1-800-624-3270 (WITHIN MONTANA ONLY) OR 1-406-586-4364, OR BY WRITING TO P.O. BOX 1389, BOZEMAN, MT 59771-1389.

**INTERLOCUTORY DECREE
SMITH RIVER
BASIN 41J
ABSTRACT OF WATER RIGHT CLAIM**

IMPORTANT NOTICE

YOUR WATER RIGHT AS SHOWN ON THIS ABSTRACT MAY HAVE CHANGES FROM YOUR WATER RIGHT AS CLAIMED OR AMENDED. AN ASTERISK (*) HAS BEEN PLACED NEXT TO EACH ITEM CHANGED BY THE MONTANA WATER COURT OR BY THE DEPARTMENT OF NATURAL RESOURCES AND CONSERVATION (DNRC) DURING THE PREPARATION OF THIS INTERLOCUTORY DECREE. THESE CHANGES ARE AUTHORIZED BY THE MONTANA SUPREME COURT WATER RIGHT CLAIMS EXAMINATION RULES OR BY ORDER OF THE WATER COURT.

OBJECTIONS MAY BE FILED ACCORDING TO THE PROCEDURES OUTLINED IN THE DOCUMENT ENTITLED "NOTICE OF ENTRY OF INTERLOCUTORY DECREE AND NOTICE OF AVAILABILITY."

Water Right Number: 41J 30109628 STATEMENT OF CLAIM

Version: 1 -- ORIGINAL RIGHT

Status: ACTIVE

Owners: MONTANA STATE BOARD OF LAND COMMISSIONERS
TRUST LAND MANAGEMENT DIVISION
PO BOX 201601
HELENA, MT 59620-1601

Priority Date: NOVEMBER 8, 1889

Type of Historical Right: USE

Purpose (Use): STOCK

***Flow Rate:** A SPECIFIC FLOW RATE HAS NOT BEEN DECREED BECAUSE THIS USE CONSISTS OF STOCK DRINKING DIRECTLY FROM THE SOURCE, OR FROM A DITCH SYSTEM. THE FLOW RATE IS LIMITED TO THE MINIMUM AMOUNT HISTORICALLY NECESSARY TO SUSTAIN THIS PURPOSE.

***Volume:** THIS RIGHT INCLUDES THE AMOUNT OF WATER CONSUMPTIVELY USED FOR STOCK WATERING PURPOSES AT THE RATE OF 30 GALLONS PER DAY PER ANIMAL UNIT. ANIMAL UNITS SHALL BE BASED ON REASONABLE CARRYING CAPACITY AND HISTORICAL USE OF THE AREA SERVICED BY THIS WATER SOURCE.

Source Name: INDIAN CREEK

Source Type: SURFACE WATER

***Point of Diversion and Means of Diversion:**

<u>ID</u>	<u>Govt Lot</u>	<u>Qtr Sec</u>	<u>Sec</u>	<u>Twp</u>	<u>Rge</u>	<u>County</u>
1		S2	16	10N	4E	MEAGHER

Period of Diversion: JANUARY 1 TO DECEMBER 31

Diversion Means: LIVESTOCK DIRECT FROM SOURCE

Period of Use: JANUARY 1 TO DECEMBER 31

Place of Use:

<u>ID</u>	<u>Acres</u>	<u>Govt Lot</u>	<u>Qtr Sec</u>	<u>Sec</u>	<u>Twp</u>	<u>Rge</u>	<u>County</u>
1			S2	16	10N	4E	MEAGHER

Remarks:

THE FOLLOWING ISSUES WERE IDENTIFIED BY THE DNRC DURING ITS EXAMINATION OF THIS WATER RIGHT CLAIM.

THIS CLAIM NUMBER WAS NOT INCLUDED IN THE BASIN 41J DECREE ISSUED 12/16/2010.

A BETTER UNDERSTANDING OF YOUR CLAIMED WATER RIGHT CAN BE OBTAINED BY COMPARING YOUR RIGHT WITH OTHER CLAIMS IN THE BASIN. FOR EXAMPLE, COMPARE PRIORITY DATES, FLOW RATES, VOLUMES, OR ACRES IRRIGATED. ALSO, YOUR WATER RIGHT MAY BE SUBJECT TO WATER RIGHTS IN ADJOINING SUBBASINS OR BASINS AS WELL AS BEING SUBJECT TO OTHER RIGHTS ON YOUR SOURCE OF SUPPLY. FINALLY, YOUR WATER RIGHT MAY BE SUBJECT TO INDIAN RESERVED AND FEDERAL RESERVED WATER RIGHTS.

COMPLETE DETAILS REGARDING THE DNRC PREPARATION OF THIS INTERLOCUTORY DECREE AND RELATED MATERIALS CAN BE REVIEWED AT THE OFFICE LOCATIONS IDENTIFIED IN THE DOCUMENT ENTITLED "NOTICE OF ENTRY OF INTERLOCUTORY DECREE AND NOTICE OF AVAILABILITY."

SEE GENERAL FINDINGS OF FACT AND CONCLUSIONS OF LAW FOR FURTHER EXPLANATION OF YOUR CLAIMED WATER RIGHT. THESE FINDINGS CAN BE FOUND AS INDICATED IN THE DOCUMENT ENTITLED "NOTICE OF ENTRY OF INTERLOCUTORY DECREE AND NOTICE OF AVAILABILITY." IF YOU NEED OBJECTION FORMS, OR HAVE QUESTIONS ABOUT WATER COURT PROCEDURES OR CHANGES TO YOUR RIGHT, YOU CAN CONTACT THE WATER COURT BY CALLING 1-800-624-3270 (WITHIN MONTANA ONLY) OR 1-406-586-4364, OR BY WRITING TO P.O. BOX 1389, BOZEMAN, MT 59771-1389.

**INTERLOCUTORY DECREE
SMITH RIVER
BASIN 41J
ABSTRACT OF WATER RIGHT CLAIM**

IMPORTANT NOTICE

YOUR WATER RIGHT AS SHOWN ON THIS ABSTRACT MAY HAVE CHANGES FROM YOUR WATER RIGHT AS CLAIMED OR AMENDED. AN ASTERISK (*) HAS BEEN PLACED NEXT TO EACH ITEM CHANGED BY THE MONTANA WATER COURT OR BY THE DEPARTMENT OF NATURAL RESOURCES AND CONSERVATION (DNRC) DURING THE PREPARATION OF THIS INTERLOCUTORY DECREE. THESE CHANGES ARE AUTHORIZED BY THE MONTANA SUPREME COURT WATER RIGHT CLAIMS EXAMINATION RULES OR BY ORDER OF THE WATER COURT.

OBJECTIONS MAY BE FILED ACCORDING TO THE PROCEDURES OUTLINED IN THE DOCUMENT ENTITLED "NOTICE OF ENTRY OF INTERLOCUTORY DECREE AND NOTICE OF AVAILABILITY."

Water Right Number: 41J 30109629 STATEMENT OF CLAIM

Version: 1 -- ORIGINAL RIGHT

Status: ACTIVE

Owners: MONTANA STATE BOARD OF LAND COMMISSIONERS
TRUST LAND MANAGEMENT DIVISION
PO BOX 201601
HELENA, MT 59620-1601

Priority Date: FEBRUARY 14, 1925

Type of Historical Right: USE

Purpose (Use): STOCK

***Flow Rate:** A SPECIFIC FLOW RATE HAS NOT BEEN DECREED BECAUSE THIS USE CONSISTS OF STOCK DRINKING DIRECTLY FROM THE SOURCE, OR FROM A DITCH SYSTEM. THE FLOW RATE IS LIMITED TO THE MINIMUM AMOUNT HISTORICALLY NECESSARY TO SUSTAIN THIS PURPOSE.

***Volume:** THIS RIGHT INCLUDES THE AMOUNT OF WATER CONSUMPTIVELY USED FOR STOCK WATERING PURPOSES AT THE RATE OF 30 GALLONS PER DAY PER ANIMAL UNIT. ANIMAL UNITS SHALL BE BASED ON REASONABLE CARRYING CAPACITY AND HISTORICAL USE OF THE AREA SERVICED BY THIS WATER SOURCE.

Source Name: LIND CREEK

Source Type: SURFACE WATER

***Point of Diversion and Means of Diversion:**

<u>ID</u>	<u>Govt Lot</u>	<u>Qtr Sec</u>	<u>Sec</u>	<u>Twp</u>	<u>Rge</u>	<u>County</u>
1		S2NE	2	11N	2E	MEAGHER

Period of Diversion: JANUARY 1 TO DECEMBER 31

Diversion Means: LIVESTOCK DIRECT FROM SOURCE

Period of Use: JANUARY 1 TO DECEMBER 31

Place of Use:

<u>ID</u>	<u>Acres</u>	<u>Govt Lot</u>	<u>Qtr Sec</u>	<u>Sec</u>	<u>Twp</u>	<u>Rge</u>	<u>County</u>
1			S2NE	2	11N	2E	MEAGHER

Remarks:

THE FOLLOWING ISSUES WERE IDENTIFIED BY THE DNRC DURING ITS EXAMINATION OF THIS WATER RIGHT CLAIM.

THIS CLAIM NUMBER WAS NOT INCLUDED IN THE BASIN 41J DECREE ISSUED 12/16/2010.

A BETTER UNDERSTANDING OF YOUR CLAIMED WATER RIGHT CAN BE OBTAINED BY COMPARING YOUR RIGHT WITH OTHER CLAIMS IN THE BASIN. FOR EXAMPLE, COMPARE PRIORITY DATES, FLOW RATES, VOLUMES, OR ACRES IRRIGATED. ALSO, YOUR WATER RIGHT MAY BE SUBJECT TO WATER RIGHTS IN ADJOINING SUBBASINS OR BASINS AS WELL AS BEING SUBJECT TO OTHER RIGHTS ON YOUR SOURCE OF SUPPLY. FINALLY, YOUR WATER RIGHT MAY BE SUBJECT TO INDIAN RESERVED AND FEDERAL RESERVED WATER RIGHTS.

COMPLETE DETAILS REGARDING THE DNRC PREPARATION OF THIS INTERLOCUTORY DECREE AND RELATED MATERIALS CAN BE REVIEWED AT THE OFFICE LOCATIONS IDENTIFIED IN THE DOCUMENT ENTITLED "NOTICE OF ENTRY OF INTERLOCUTORY DECREE AND NOTICE OF AVAILABILITY."

SEE GENERAL FINDINGS OF FACT AND CONCLUSIONS OF LAW FOR FURTHER EXPLANATION OF YOUR CLAIMED WATER RIGHT. THESE FINDINGS CAN BE FOUND AS INDICATED IN THE DOCUMENT ENTITLED "NOTICE OF ENTRY OF INTERLOCUTORY DECREE AND NOTICE OF AVAILABILITY." IF YOU NEED OBJECTION FORMS, OR HAVE QUESTIONS ABOUT WATER COURT PROCEDURES OR CHANGES TO YOUR RIGHT, YOU CAN CONTACT THE WATER COURT BY CALLING 1-800-624-3270 (WITHIN MONTANA ONLY) OR 1-406-586-4364, OR BY WRITING TO P.O. BOX 1389, BOZEMAN, MT 59771-1389.

**INTERLOCUTORY DECREE
SMITH RIVER
BASIN 41J
ABSTRACT OF WATER RIGHT CLAIM**

IMPORTANT NOTICE

YOUR WATER RIGHT AS SHOWN ON THIS ABSTRACT MAY HAVE CHANGES FROM YOUR WATER RIGHT AS CLAIMED OR AMENDED. AN ASTERISK (*) HAS BEEN PLACED NEXT TO EACH ITEM CHANGED BY THE MONTANA WATER COURT OR BY THE DEPARTMENT OF NATURAL RESOURCES AND CONSERVATION (DNRC) DURING THE PREPARATION OF THIS INTERLOCUTORY DECREE. THESE CHANGES ARE AUTHORIZED BY THE MONTANA SUPREME COURT WATER RIGHT CLAIMS EXAMINATION RULES OR BY ORDER OF THE WATER COURT.

OBJECTIONS MAY BE FILED ACCORDING TO THE PROCEDURES OUTLINED IN THE DOCUMENT ENTITLED "NOTICE OF ENTRY OF INTERLOCUTORY DECREE AND NOTICE OF AVAILABILITY."

Water Right Number: 41J 30109630 STATEMENT OF CLAIM

Version: 1 -- ORIGINAL RIGHT

Status: ACTIVE

Owners: MONTANA STATE BOARD OF LAND COMMISSIONERS
TRUST LAND MANAGEMENT DIVISION
PO BOX 201601
HELENA, MT 59620-1601

Priority Date: JUNE 18, 1906

Type of Historical Right: USE

Purpose (Use): STOCK

***Flow Rate:** A SPECIFIC FLOW RATE HAS NOT BEEN DECREED BECAUSE THIS USE CONSISTS OF STOCK DRINKING DIRECTLY FROM THE SOURCE, OR FROM A DITCH SYSTEM. THE FLOW RATE IS LIMITED TO THE MINIMUM AMOUNT HISTORICALLY NECESSARY TO SUSTAIN THIS PURPOSE.

***Volume:** THIS RIGHT INCLUDES THE AMOUNT OF WATER CONSUMPTIVELY USED FOR STOCK WATERING PURPOSES AT THE RATE OF 30 GALLONS PER DAY PER ANIMAL UNIT. ANIMAL UNITS SHALL BE BASED ON REASONABLE CARRYING CAPACITY AND HISTORICAL USE OF THE AREA SERVICED BY THIS WATER SOURCE.

Source Name: RABBIT CREEK

Source Type: SURFACE WATER

***Point of Diversion and Means of Diversion:**

<u>ID</u>	<u>Govt Lot</u>	<u>Qtr Sec</u>	<u>Sec</u>	<u>Twp</u>	<u>Rge</u>	<u>County</u>
1		SESESE	36	11N	5E	MEAGHER

Period of Diversion: JANUARY 1 TO DECEMBER 31

Diversion Means: LIVESTOCK DIRECT FROM SOURCE

2			12	10N	5E	MEAGHER
---	--	--	----	-----	----	---------

Period of Diversion: JANUARY 1 TO DECEMBER 31

Diversion Means: LIVESTOCK DIRECT FROM SOURCE

Period of Use: JANUARY 1 TO DECEMBER 31

Place of Use:

<u>ID</u>	<u>Acres</u>	<u>Govt Lot</u>	<u>Qtr Sec</u>	<u>Sec</u>	<u>Twp</u>	<u>Rge</u>	<u>County</u>
1			SESESE	36	11N	5E	MEAGHER
2				12	10N	5E	MEAGHER

Remarks:

THE FOLLOWING ISSUES WERE IDENTIFIED BY THE DNRC DURING ITS EXAMINATION OF THIS WATER RIGHT CLAIM.

THIS CLAIM NUMBER WAS NOT INCLUDED IN THE BASIN 41J DECREE ISSUED 12/16/2010.

A BETTER UNDERSTANDING OF YOUR CLAIMED WATER RIGHT CAN BE OBTAINED BY COMPARING YOUR RIGHT WITH OTHER CLAIMS IN THE BASIN. FOR EXAMPLE, COMPARE PRIORITY DATES, FLOW RATES, VOLUMES, OR ACRES IRRIGATED. ALSO, YOUR WATER RIGHT MAY BE SUBJECT TO WATER RIGHTS IN ADJOINING SUBBASINS OR BASINS AS WELL AS BEING SUBJECT TO OTHER RIGHTS ON YOUR SOURCE OF SUPPLY. FINALLY, YOUR WATER RIGHT MAY BE SUBJECT TO INDIAN RESERVED AND FEDERAL RESERVED WATER RIGHTS.

COMPLETE DETAILS REGARDING THE DNRC PREPARATION OF THIS INTERLOCUTORY DECREE AND RELATED MATERIALS CAN BE REVIEWED AT THE OFFICE LOCATIONS IDENTIFIED IN THE DOCUMENT ENTITLED "NOTICE OF ENTRY OF INTERLOCUTORY DECREE AND NOTICE OF AVAILABILITY."

SEE GENERAL FINDINGS OF FACT AND CONCLUSIONS OF LAW FOR FURTHER EXPLANATION OF YOUR CLAIMED WATER RIGHT. THESE FINDINGS CAN BE FOUND AS INDICATED IN THE DOCUMENT ENTITLED "NOTICE OF ENTRY OF INTERLOCUTORY DECREE AND NOTICE OF AVAILABILITY." IF YOU NEED OBJECTION FORMS, OR HAVE QUESTIONS ABOUT WATER COURT PROCEDURES OR CHANGES TO YOUR RIGHT, YOU CAN CONTACT THE WATER COURT BY CALLING 1-800-624-3270 (WITHIN MONTANA ONLY) OR 1-406-586-4364, OR BY WRITING TO P.O. BOX 1389, BOZEMAN, MT 59771-1389.

**INTERLOCUTORY DECREE
SMITH RIVER
BASIN 41J
ABSTRACT OF WATER RIGHT CLAIM**

IMPORTANT NOTICE

YOUR WATER RIGHT AS SHOWN ON THIS ABSTRACT MAY HAVE CHANGES FROM YOUR WATER RIGHT AS CLAIMED OR AMENDED. AN ASTERISK (*) HAS BEEN PLACED NEXT TO EACH ITEM CHANGED BY THE MONTANA WATER COURT OR BY THE DEPARTMENT OF NATURAL RESOURCES AND CONSERVATION (DNRC) DURING THE PREPARATION OF THIS INTERLOCUTORY DECREE. THESE CHANGES ARE AUTHORIZED BY THE MONTANA SUPREME COURT WATER RIGHT CLAIMS EXAMINATION RULES OR BY ORDER OF THE WATER COURT.

OBJECTIONS MAY BE FILED ACCORDING TO THE PROCEDURES OUTLINED IN THE DOCUMENT ENTITLED "NOTICE OF ENTRY OF INTERLOCUTORY DECREE AND NOTICE OF AVAILABILITY."

Water Right Number: 41J 30109631 STATEMENT OF CLAIM

Version: 1 -- ORIGINAL RIGHT

Status: ACTIVE

Owners: MONTANA STATE BOARD OF LAND COMMISSIONERS
TRUST LAND MANAGEMENT DIVISION
PO BOX 201601
HELENA, MT 59620-1601

Priority Date: MARCH 1, 1901

Type of Historical Right: USE

Purpose (Use): STOCK

***Flow Rate:** A SPECIFIC FLOW RATE HAS NOT BEEN DECREED BECAUSE THIS USE CONSISTS OF STOCK DRINKING DIRECTLY FROM THE SOURCE, OR FROM A DITCH SYSTEM. THE FLOW RATE IS LIMITED TO THE MINIMUM AMOUNT HISTORICALLY NECESSARY TO SUSTAIN THIS PURPOSE.

***Volume:** THIS RIGHT INCLUDES THE AMOUNT OF WATER CONSUMPTIVELY USED FOR STOCK WATERING PURPOSES AT THE RATE OF 30 GALLONS PER DAY PER ANIMAL UNIT. ANIMAL UNITS SHALL BE BASED ON REASONABLE CARRYING CAPACITY AND HISTORICAL USE OF THE AREA SERVICED BY THIS WATER SOURCE.

Source Name: WHITETAIL CREEK

Source Type: SURFACE WATER

***Point of Diversion and Means of Diversion:**

<u>ID</u>	<u>Govt Lot</u>	<u>Qtr Sec</u>	<u>Sec</u>	<u>Twp</u>	<u>Rge</u>	<u>County</u>
1		W2	5	11N	5E	MEAGHER

Period of Diversion: JANUARY 1 TO DECEMBER 31

Diversion Means: LIVESTOCK DIRECT FROM SOURCE

2		SWSWSE	6	11N	5E	MEAGHER
---	--	--------	---	-----	----	---------

Period of Diversion: JANUARY 1 TO DECEMBER 31

Diversion Means: LIVESTOCK DIRECT FROM SOURCE

3 E2NWNE 16 11N 5E MEAGHER

Period of Diversion: JANUARY 1 TO DECEMBER 31

Diversion Means: LIVESTOCK DIRECT FROM SOURCE

Period of Use: JANUARY 1 TO DECEMBER 31

Place of Use:

<u>ID</u>	<u>Acres</u>	<u>Govt Lot</u>	<u>Qtr Sec</u>	<u>Sec</u>	<u>Twp</u>	<u>Rge</u>	<u>County</u>
1			W2	5	11N	5E	MEAGHER
2			SWSWSE	6	11N	5E	MEAGHER
3			E2NWNE	16	11N	5E	MEAGHER

Remarks:

THE FOLLOWING ISSUES WERE IDENTIFIED BY THE DNRC DURING ITS EXAMINATION OF THIS WATER RIGHT CLAIM.

THIS CLAIM NUMBER WAS NOT INCLUDED IN THE BASIN 41J DECREE ISSUED 12/16/2010.

A BETTER UNDERSTANDING OF YOUR CLAIMED WATER RIGHT CAN BE OBTAINED BY COMPARING YOUR RIGHT WITH OTHER CLAIMS IN THE BASIN. FOR EXAMPLE, COMPARE PRIORITY DATES, FLOW RATES, VOLUMES, OR ACRES IRRIGATED. ALSO, YOUR WATER RIGHT MAY BE SUBJECT TO WATER RIGHTS IN ADJOINING SUBBASINS OR BASINS AS WELL AS BEING SUBJECT TO OTHER RIGHTS ON YOUR SOURCE OF SUPPLY. FINALLY, YOUR WATER RIGHT MAY BE SUBJECT TO INDIAN RESERVED AND FEDERAL RESERVED WATER RIGHTS.

COMPLETE DETAILS REGARDING THE DNRC PREPARATION OF THIS INTERLOCUTORY DECREE AND RELATED MATERIALS CAN BE REVIEWED AT THE OFFICE LOCATIONS IDENTIFIED IN THE DOCUMENT ENTITLED "NOTICE OF ENTRY OF INTERLOCUTORY DECREE AND NOTICE OF AVAILABILITY."

SEE GENERAL FINDINGS OF FACT AND CONCLUSIONS OF LAW FOR FURTHER EXPLANATION OF YOUR CLAIMED WATER RIGHT. THESE FINDINGS CAN BE FOUND AS INDICATED IN THE DOCUMENT ENTITLED "NOTICE OF ENTRY OF INTERLOCUTORY DECREE AND NOTICE OF AVAILABILITY." IF YOU NEED OBJECTION FORMS, OR HAVE QUESTIONS ABOUT WATER COURT PROCEDURES OR CHANGES TO YOUR RIGHT, YOU CAN CONTACT THE WATER COURT BY CALLING 1-800-624-3270 (WITHIN MONTANA ONLY) OR 1-406-586-4364, OR BY WRITING TO P.O. BOX 1389, BOZEMAN, MT 59771-1389.

**INTERLOCUTORY DECREE
SMITH RIVER
BASIN 41J
ABSTRACT OF WATER RIGHT CLAIM**

IMPORTANT NOTICE

YOUR WATER RIGHT AS SHOWN ON THIS ABSTRACT MAY HAVE CHANGES FROM YOUR WATER RIGHT AS CLAIMED OR AMENDED. AN ASTERISK (*) HAS BEEN PLACED NEXT TO EACH ITEM CHANGED BY THE MONTANA WATER COURT OR BY THE DEPARTMENT OF NATURAL RESOURCES AND CONSERVATION (DNRC) DURING THE PREPARATION OF THIS INTERLOCUTORY DECREE. THESE CHANGES ARE AUTHORIZED BY THE MONTANA SUPREME COURT WATER RIGHT CLAIMS EXAMINATION RULES OR BY ORDER OF THE WATER COURT.

OBJECTIONS MAY BE FILED ACCORDING TO THE PROCEDURES OUTLINED IN THE DOCUMENT ENTITLED "NOTICE OF ENTRY OF INTERLOCUTORY DECREE AND NOTICE OF AVAILABILITY."

Water Right Number: 41J 30109632 STATEMENT OF CLAIM

Version: 1 -- ORIGINAL RIGHT

Status: ACTIVE

Owners: MONTANA STATE BOARD OF LAND COMMISSIONERS
TRUST LAND MANAGEMENT DIVISION
PO BOX 201601
HELENA, MT 59620-1601

Priority Date: AUGUST 18, 1911

Type of Historical Right: USE

Purpose (Use): STOCK

***Flow Rate:** A SPECIFIC FLOW RATE HAS NOT BEEN DECREED BECAUSE THIS USE CONSISTS OF STOCK DRINKING DIRECTLY FROM THE SOURCE, OR FROM A DITCH SYSTEM. THE FLOW RATE IS LIMITED TO THE MINIMUM AMOUNT HISTORICALLY NECESSARY TO SUSTAIN THIS PURPOSE.

***Volume:** THIS RIGHT INCLUDES THE AMOUNT OF WATER CONSUMPTIVELY USED FOR STOCK WATERING PURPOSES AT THE RATE OF 30 GALLONS PER DAY PER ANIMAL UNIT. ANIMAL UNITS SHALL BE BASED ON REASONABLE CARRYING CAPACITY AND HISTORICAL USE OF THE AREA SERVICED BY THIS WATER SOURCE.

Source Name: UNNAMED TRIBUTARY OF SMITH RIVER, NORTH FORK

Source Type: SURFACE WATER

***Point of Diversion and Means of Diversion:**

<u>ID</u>	<u>Govt Lot</u>	<u>Qtr Sec</u>	<u>Sec</u>	<u>Twp</u>	<u>Rge</u>	<u>County</u>
1		N2S2N2	36	11N	8E	MEAGHER

Period of Diversion: JANUARY 1 TO DECEMBER 31

Diversion Means: LIVESTOCK DIRECT FROM SOURCE

Period of Use: JANUARY 1 TO DECEMBER 31

Place of Use:

<u>ID</u>	<u>Acres</u>	<u>Govt Lot</u>	<u>Qtr Sec</u>	<u>Sec</u>	<u>Twp</u>	<u>Rge</u>	<u>County</u>
1			N2S2N2	36	11N	8E	MEAGHER

Remarks:

THE FOLLOWING ISSUES WERE IDENTIFIED BY THE DNRC DURING ITS EXAMINATION OF THIS WATER RIGHT CLAIM.

THIS CLAIM NUMBER WAS NOT INCLUDED IN THE BASIN 41J DECREE ISSUED 12/16/2010.

A BETTER UNDERSTANDING OF YOUR CLAIMED WATER RIGHT CAN BE OBTAINED BY COMPARING YOUR RIGHT WITH OTHER CLAIMS IN THE BASIN. FOR EXAMPLE, COMPARE PRIORITY DATES, FLOW RATES, VOLUMES, OR ACRES IRRIGATED. ALSO, YOUR WATER RIGHT MAY BE SUBJECT TO WATER RIGHTS IN ADJOINING SUBBASINS OR BASINS AS WELL AS BEING SUBJECT TO OTHER RIGHTS ON YOUR SOURCE OF SUPPLY. FINALLY, YOUR WATER RIGHT MAY BE SUBJECT TO INDIAN RESERVED AND FEDERAL RESERVED WATER RIGHTS.

COMPLETE DETAILS REGARDING THE DNRC PREPARATION OF THIS INTERLOCUTORY DECREE AND RELATED MATERIALS CAN BE REVIEWED AT THE OFFICE LOCATIONS IDENTIFIED IN THE DOCUMENT ENTITLED "NOTICE OF ENTRY OF INTERLOCUTORY DECREE AND NOTICE OF AVAILABILITY."

SEE GENERAL FINDINGS OF FACT AND CONCLUSIONS OF LAW FOR FURTHER EXPLANATION OF YOUR CLAIMED WATER RIGHT. THESE FINDINGS CAN BE FOUND AS INDICATED IN THE DOCUMENT ENTITLED "NOTICE OF ENTRY OF INTERLOCUTORY DECREE AND NOTICE OF AVAILABILITY." IF YOU NEED OBJECTION FORMS, OR HAVE QUESTIONS ABOUT WATER COURT PROCEDURES OR CHANGES TO YOUR RIGHT, YOU CAN CONTACT THE WATER COURT BY CALLING 1-800-624-3270 (WITHIN MONTANA ONLY) OR 1-406-586-4364, OR BY WRITING TO P.O. BOX 1389, BOZEMAN, MT 59771-1389.

**INTERLOCUTORY DECREE
SMITH RIVER
BASIN 41J
ABSTRACT OF WATER RIGHT CLAIM**

IMPORTANT NOTICE

YOUR WATER RIGHT AS SHOWN ON THIS ABSTRACT MAY HAVE CHANGES FROM YOUR WATER RIGHT AS CLAIMED OR AMENDED. AN ASTERISK (*) HAS BEEN PLACED NEXT TO EACH ITEM CHANGED BY THE MONTANA WATER COURT OR BY THE DEPARTMENT OF NATURAL RESOURCES AND CONSERVATION (DNRC) DURING THE PREPARATION OF THIS INTERLOCUTORY DECREE. THESE CHANGES ARE AUTHORIZED BY THE MONTANA SUPREME COURT WATER RIGHT CLAIMS EXAMINATION RULES OR BY ORDER OF THE WATER COURT.

OBJECTIONS MAY BE FILED ACCORDING TO THE PROCEDURES OUTLINED IN THE DOCUMENT ENTITLED "NOTICE OF ENTRY OF INTERLOCUTORY DECREE AND NOTICE OF AVAILABILITY."

Water Right Number: 41J 30109633 STATEMENT OF CLAIM

Version: 1 -- ORIGINAL RIGHT

Status: ACTIVE

Owners: MONTANA STATE BOARD OF LAND COMMISSIONERS
TRUST LAND MANAGEMENT DIVISION
PO BOX 201601
HELENA, MT 59620-1601

Priority Date: JANUARY 5, 1910

Type of Historical Right: USE

Purpose (Use): STOCK

***Flow Rate:** A SPECIFIC FLOW RATE HAS NOT BEEN DECREED BECAUSE THIS USE CONSISTS OF STOCK DRINKING DIRECTLY FROM THE SOURCE, OR FROM A DITCH SYSTEM. THE FLOW RATE IS LIMITED TO THE MINIMUM AMOUNT HISTORICALLY NECESSARY TO SUSTAIN THIS PURPOSE.

***Volume:** THIS RIGHT INCLUDES THE AMOUNT OF WATER CONSUMPTIVELY USED FOR STOCK WATERING PURPOSES AT THE RATE OF 30 GALLONS PER DAY PER ANIMAL UNIT. ANIMAL UNITS SHALL BE BASED ON REASONABLE CARRYING CAPACITY AND HISTORICAL USE OF THE AREA SERVICED BY THIS WATER SOURCE.

Source Name: BEAVER CREEK

Source Type: SURFACE WATER

***Point of Diversion and Means of Diversion:**

<u>ID</u>	<u>Govt Lot</u>	<u>Qtr Sec</u>	<u>Sec</u>	<u>Twp</u>	<u>Rge</u>	<u>County</u>
1		E2NW	2	11N	4E	MEAGHER

Period of Diversion: JANUARY 1 TO DECEMBER 31

Diversion Means: LIVESTOCK DIRECT FROM SOURCE

2		S2NWNW	2	11N	4E	MEAGHER
---	--	--------	---	-----	----	---------

Period of Diversion: JANUARY 1 TO DECEMBER 31

Diversion Means: LIVESTOCK DIRECT FROM SOURCE

3 4 11N 4E MEAGHER

Period of Diversion: JANUARY 1 TO DECEMBER 31

Diversion Means: LIVESTOCK DIRECT FROM SOURCE

4 S2 36 12N 3E MEAGHER

Period of Diversion: JANUARY 1 TO DECEMBER 31

Diversion Means: LIVESTOCK DIRECT FROM SOURCE

Period of Use: JANUARY 1 TO DECEMBER 31

Place of Use:

<u>ID</u>	<u>Acres</u>	<u>Govt Lot</u>	<u>Qtr Sec</u>	<u>Sec</u>	<u>Twp</u>	<u>Rge</u>	<u>County</u>
1			E2NW	2	11N	4E	MEAGHER
2			S2NWNW	2	11N	4E	MEAGHER
3				4	11N	4E	MEAGHER
4			S2	36	12N	3E	MEAGHER

Remarks:

THE FOLLOWING ISSUES WERE IDENTIFIED BY THE DNRC DURING ITS EXAMINATION OF THIS WATER RIGHT CLAIM.

THIS CLAIM NUMBER WAS NOT INCLUDED IN THE BASIN 41J DECREE ISSUED 12/16/2010.

A BETTER UNDERSTANDING OF YOUR CLAIMED WATER RIGHT CAN BE OBTAINED BY COMPARING YOUR RIGHT WITH OTHER CLAIMS IN THE BASIN. FOR EXAMPLE, COMPARE PRIORITY DATES, FLOW RATES, VOLUMES, OR ACRES IRRIGATED. ALSO, YOUR WATER RIGHT MAY BE SUBJECT TO WATER RIGHTS IN ADJOINING SUBBASINS OR BASINS AS WELL AS BEING SUBJECT TO OTHER RIGHTS ON YOUR SOURCE OF SUPPLY. FINALLY, YOUR WATER RIGHT MAY BE SUBJECT TO INDIAN RESERVED AND FEDERAL RESERVED WATER RIGHTS.

COMPLETE DETAILS REGARDING THE DNRC PREPARATION OF THIS INTERLOCUTORY DECREE AND RELATED MATERIALS CAN BE REVIEWED AT THE OFFICE LOCATIONS IDENTIFIED IN THE DOCUMENT ENTITLED "NOTICE OF ENTRY OF INTERLOCUTORY DECREE AND NOTICE OF AVAILABILITY."

SEE GENERAL FINDINGS OF FACT AND CONCLUSIONS OF LAW FOR FURTHER EXPLANATION OF YOUR CLAIMED WATER RIGHT. THESE FINDINGS CAN BE FOUND AS INDICATED IN THE DOCUMENT ENTITLED "NOTICE OF ENTRY OF INTERLOCUTORY DECREE AND NOTICE OF AVAILABILITY." IF YOU NEED OBJECTION FORMS, OR HAVE QUESTIONS ABOUT WATER COURT PROCEDURES OR CHANGES TO YOUR RIGHT, YOU CAN CONTACT THE WATER COURT BY CALLING 1-800-624-3270 (WITHIN MONTANA ONLY) OR 1-406-586-4364, OR BY WRITING TO P.O. BOX 1389, BOZEMAN, MT 59711-1389.

**INTERLOCUTORY DECREE
SMITH RIVER
BASIN 41J
ABSTRACT OF WATER RIGHT CLAIM**

IMPORTANT NOTICE

YOUR WATER RIGHT AS SHOWN ON THIS ABSTRACT MAY HAVE CHANGES FROM YOUR WATER RIGHT AS CLAIMED OR AMENDED. AN ASTERISK (*) HAS BEEN PLACED NEXT TO EACH ITEM CHANGED BY THE MONTANA WATER COURT OR BY THE DEPARTMENT OF NATURAL RESOURCES AND CONSERVATION (DNRC) DURING THE PREPARATION OF THIS INTERLOCUTORY DECREE. THESE CHANGES ARE AUTHORIZED BY THE MONTANA SUPREME COURT WATER RIGHT CLAIMS EXAMINATION RULES OR BY ORDER OF THE WATER COURT.

OBJECTIONS MAY BE FILED ACCORDING TO THE PROCEDURES OUTLINED IN THE DOCUMENT ENTITLED "NOTICE OF ENTRY OF INTERLOCUTORY DECREE AND NOTICE OF AVAILABILITY."

Water Right Number: 41J 30109634 STATEMENT OF CLAIM

Version: 1 -- ORIGINAL RIGHT

Status: ACTIVE

Owners: MONTANA STATE BOARD OF LAND COMMISSIONERS
TRUST LAND MANAGEMENT DIVISION
PO BOX 201601
HELENA, MT 59620-1601

Priority Date: DECEMBER 31, 1926

Type of Historical Right: USE

Purpose (Use): STOCK

***Flow Rate:** A SPECIFIC FLOW RATE HAS NOT BEEN DECREED BECAUSE THIS USE CONSISTS OF STOCK DRINKING DIRECTLY FROM THE SOURCE, OR FROM A DITCH SYSTEM. THE FLOW RATE IS LIMITED TO THE MINIMUM AMOUNT HISTORICALLY NECESSARY TO SUSTAIN THIS PURPOSE.

***Volume:** THIS RIGHT INCLUDES THE AMOUNT OF WATER CONSUMPTIVELY USED FOR STOCK WATERING PURPOSES AT THE RATE OF 30 GALLONS PER DAY PER ANIMAL UNIT. ANIMAL UNITS SHALL BE BASED ON REASONABLE CARRYING CAPACITY AND HISTORICAL USE OF THE AREA SERVICED BY THIS WATER SOURCE.

Source Name: TENDERFOOT CREEK, SOUTH FORK

Source Type: SURFACE WATER

***Point of Diversion and Means of Diversion:**

<u>ID</u>	<u>Govt Lot</u>	<u>Qtr Sec</u>	<u>Sec</u>	<u>Twp</u>	<u>Rge</u>	<u>County</u>
1		W2SE	30	14N	5E	MEAGHER

Period of Diversion: JANUARY 1 TO DECEMBER 31

Diversion Means: LIVESTOCK DIRECT FROM SOURCE

2		E2E2NE	31	14N	5E	MEAGHER
---	--	--------	----	-----	----	---------

Period of Diversion: JANUARY 1 TO DECEMBER 31

Diversion Means: LIVESTOCK DIRECT FROM SOURCE

Period of Use: JANUARY 1 TO DECEMBER 31

Place of Use:

<u>ID</u>	<u>Acres</u>	<u>Govt Lot</u>	<u>Qtr Sec</u>	<u>Sec</u>	<u>Twp</u>	<u>Rge</u>	<u>County</u>
1			W2SE	30	14N	5E	MEAGHER
2			E2E2NE	31	14N	5E	MEAGHER

Remarks:

THE FOLLOWING ISSUES WERE IDENTIFIED BY THE DNRC DURING ITS EXAMINATION OF THIS WATER RIGHT CLAIM.

THIS CLAIM NUMBER WAS NOT INCLUDED IN THE BASIN 41J DECREE ISSUED 12/16/2010.

A BETTER UNDERSTANDING OF YOUR CLAIMED WATER RIGHT CAN BE OBTAINED BY COMPARING YOUR RIGHT WITH OTHER CLAIMS IN THE BASIN. FOR EXAMPLE, COMPARE PRIORITY DATES, FLOW RATES, VOLUMES, OR ACRES IRRIGATED. ALSO, YOUR WATER RIGHT MAY BE SUBJECT TO WATER RIGHTS IN ADJOINING SUBBASINS OR BASINS AS WELL AS BEING SUBJECT TO OTHER RIGHTS ON YOUR SOURCE OF SUPPLY. FINALLY, YOUR WATER RIGHT MAY BE SUBJECT TO INDIAN RESERVED AND FEDERAL RESERVED WATER RIGHTS.

COMPLETE DETAILS REGARDING THE DNRC PREPARATION OF THIS INTERLOCUTORY DECREE AND RELATED MATERIALS CAN BE REVIEWED AT THE OFFICE LOCATIONS IDENTIFIED IN THE DOCUMENT ENTITLED "NOTICE OF ENTRY OF INTERLOCUTORY DECREE AND NOTICE OF AVAILABILITY."

SEE GENERAL FINDINGS OF FACT AND CONCLUSIONS OF LAW FOR FURTHER EXPLANATION OF YOUR CLAIMED WATER RIGHT. THESE FINDINGS CAN BE FOUND AS INDICATED IN THE DOCUMENT ENTITLED "NOTICE OF ENTRY OF INTERLOCUTORY DECREE AND NOTICE OF AVAILABILITY." IF YOU NEED OBJECTION FORMS, OR HAVE QUESTIONS ABOUT WATER COURT PROCEDURES OR CHANGES TO YOUR RIGHT, YOU CAN CONTACT THE WATER COURT BY CALLING 1-800-624-3270 (WITHIN MONTANA ONLY) OR 1-406-586-4364, OR BY WRITING TO P.O. BOX 1389, BOZEMAN, MT 59771-1389.

**INTERLOCUTORY DECREE
SMITH RIVER
BASIN 41J
ABSTRACT OF WATER RIGHT CLAIM**

IMPORTANT NOTICE

YOUR WATER RIGHT AS SHOWN ON THIS ABSTRACT MAY HAVE CHANGES FROM YOUR WATER RIGHT AS CLAIMED OR AMENDED. AN ASTERISK (*) HAS BEEN PLACED NEXT TO EACH ITEM CHANGED BY THE MONTANA WATER COURT OR BY THE DEPARTMENT OF NATURAL RESOURCES AND CONSERVATION (DNRC) DURING THE PREPARATION OF THIS INTERLOCUTORY DECREE. THESE CHANGES ARE AUTHORIZED BY THE MONTANA SUPREME COURT WATER RIGHT CLAIMS EXAMINATION RULES OR BY ORDER OF THE WATER COURT.

OBJECTIONS MAY BE FILED ACCORDING TO THE PROCEDURES OUTLINED IN THE DOCUMENT ENTITLED "NOTICE OF ENTRY OF INTERLOCUTORY DECREE AND NOTICE OF AVAILABILITY."

Water Right Number: 41J 30109635 STATEMENT OF CLAIM

Version: 1 -- ORIGINAL RIGHT

Status: ACTIVE

Owners: MONTANA STATE BOARD OF LAND COMMISSIONERS
TRUST LAND MANAGEMENT DIVISION
PO BOX 201601
HELENA, MT 59620-1601

Priority Date: JANUARY 16, 1906

Type of Historical Right: USE

Purpose (Use): STOCK

***Flow Rate:** A SPECIFIC FLOW RATE HAS NOT BEEN DECREED BECAUSE THIS USE CONSISTS OF STOCK DRINKING DIRECTLY FROM THE SOURCE, OR FROM A DITCH SYSTEM. THE FLOW RATE IS LIMITED TO THE MINIMUM AMOUNT HISTORICALLY NECESSARY TO SUSTAIN THIS PURPOSE.

***Volume:** THIS RIGHT INCLUDES THE AMOUNT OF WATER CONSUMPTIVELY USED FOR STOCK WATERING PURPOSES AT THE RATE OF 30 GALLONS PER DAY PER ANIMAL UNIT. ANIMAL UNITS SHALL BE BASED ON REASONABLE CARRYING CAPACITY AND HISTORICAL USE OF THE AREA SERVICED BY THIS WATER SOURCE.

Source Name: MUD CREEK

Source Type: SURFACE WATER

***Point of Diversion and Means of Diversion:**

<u>ID</u>	<u>Govt Lot</u>	<u>Qtr Sec</u>	<u>Sec</u>	<u>Twp</u>	<u>Rge</u>	<u>County</u>
1		N2	16	14N	3E	MEAGHER

Period of Diversion: JANUARY 1 TO DECEMBER 31

Diversion Means: LIVESTOCK DIRECT FROM SOURCE

Period of Use: JANUARY 1 TO DECEMBER 31

Place of Use:

<u>ID</u>	<u>Acres</u>	<u>Govt Lot</u>	<u>Qtr Sec</u>	<u>Sec</u>	<u>Twp</u>	<u>Rge</u>	<u>County</u>
1			N2	16	14N	3E	MEAGHER

Remarks:

THE FOLLOWING ISSUES WERE IDENTIFIED BY THE DNRC DURING ITS EXAMINATION OF THIS WATER RIGHT CLAIM.

THIS CLAIM NUMBER WAS NOT INCLUDED IN THE BASIN 41J DECREE ISSUED 12/16/2010.

A BETTER UNDERSTANDING OF YOUR CLAIMED WATER RIGHT CAN BE OBTAINED BY COMPARING YOUR RIGHT WITH OTHER CLAIMS IN THE BASIN. FOR EXAMPLE, COMPARE PRIORITY DATES, FLOW RATES, VOLUMES, OR ACRES IRRIGATED. ALSO, YOUR WATER RIGHT MAY BE SUBJECT TO WATER RIGHTS IN ADJOINING SUBBASINS OR BASINS AS WELL AS BEING SUBJECT TO OTHER RIGHTS ON YOUR SOURCE OF SUPPLY. FINALLY, YOUR WATER RIGHT MAY BE SUBJECT TO INDIAN RESERVED AND FEDERAL RESERVED WATER RIGHTS.

COMPLETE DETAILS REGARDING THE DNRC PREPARATION OF THIS INTERLOCUTORY DECREE AND RELATED MATERIALS CAN BE REVIEWED AT THE OFFICE LOCATIONS IDENTIFIED IN THE DOCUMENT ENTITLED "NOTICE OF ENTRY OF INTERLOCUTORY DECREE AND NOTICE OF AVAILABILITY."

SEE GENERAL FINDINGS OF FACT AND CONCLUSIONS OF LAW FOR FURTHER EXPLANATION OF YOUR CLAIMED WATER RIGHT. THESE FINDINGS CAN BE FOUND AS INDICATED IN THE DOCUMENT ENTITLED "NOTICE OF ENTRY OF INTERLOCUTORY DECREE AND NOTICE OF AVAILABILITY." IF YOU NEED OBJECTION FORMS, OR HAVE QUESTIONS ABOUT WATER COURT PROCEDURES OR CHANGES TO YOUR RIGHT, YOU CAN CONTACT THE WATER COURT BY CALLING 1-800-624-3270 (WITHIN MONTANA ONLY) OR 1-406-586-4364, OR BY WRITING TO P.O. BOX 1389, BOZEMAN, MT 59771-1389.

**INTERLOCUTORY DECREE
SMITH RIVER
BASIN 41J
ABSTRACT OF WATER RIGHT CLAIM**

IMPORTANT NOTICE

YOUR WATER RIGHT AS SHOWN ON THIS ABSTRACT MAY HAVE CHANGES FROM YOUR WATER RIGHT AS CLAIMED OR AMENDED. AN ASTERISK (*) HAS BEEN PLACED NEXT TO EACH ITEM CHANGED BY THE MONTANA WATER COURT OR BY THE DEPARTMENT OF NATURAL RESOURCES AND CONSERVATION (DNRC) DURING THE PREPARATION OF THIS INTERLOCUTORY DECREE. THESE CHANGES ARE AUTHORIZED BY THE MONTANA SUPREME COURT WATER RIGHT CLAIMS EXAMINATION RULES OR BY ORDER OF THE WATER COURT.

OBJECTIONS MAY BE FILED ACCORDING TO THE PROCEDURES OUTLINED IN THE DOCUMENT ENTITLED "NOTICE OF ENTRY OF INTERLOCUTORY DECREE AND NOTICE OF AVAILABILITY."

Water Right Number: 41J 30109636 STATEMENT OF CLAIM

Version: 1 -- ORIGINAL RIGHT

Status: ACTIVE

Owners: MONTANA STATE BOARD OF LAND COMMISSIONERS
TRUST LAND MANAGEMENT DIVISION
PO BOX 201601
HELENA, MT 59620-1601

Priority Date: SEPTEMBER 19, 1929

Type of Historical Right: USE

Purpose (Use): STOCK

***Flow Rate:** A SPECIFIC FLOW RATE HAS NOT BEEN DECREED BECAUSE THIS USE CONSISTS OF STOCK DRINKING DIRECTLY FROM THE SOURCE, OR FROM A DITCH SYSTEM. THE FLOW RATE IS LIMITED TO THE MINIMUM AMOUNT HISTORICALLY NECESSARY TO SUSTAIN THIS PURPOSE.

***Volume:** THIS RIGHT INCLUDES THE AMOUNT OF WATER CONSUMPTIVELY USED FOR STOCK WATERING PURPOSES AT THE RATE OF 30 GALLONS PER DAY PER ANIMAL UNIT. ANIMAL UNITS SHALL BE BASED ON REASONABLE CARRYING CAPACITY AND HISTORICAL USE OF THE AREA SERVICED BY THIS WATER SOURCE.

***Source Name:** PINE COULEE

Source Type: SURFACE WATER

***Point of Diversion and Means of Diversion:**

<u>ID</u>	<u>Govt Lot</u>	<u>Qtr Sec</u>	<u>Sec</u>	<u>Twp</u>	<u>Rge</u>	<u>County</u>
1		SWNW	32	15N	2E	MEAGHER

Period of Diversion: JANUARY 1 TO DECEMBER 31

Diversion Means: LIVESTOCK DIRECT FROM SOURCE

2		S2SE	32	15N	2E	CASCADE
---	--	------	----	-----	----	---------

Period of Diversion: JANUARY 1 TO DECEMBER 31

Diversion Means: LIVESTOCK DIRECT FROM SOURCE

3 NW 4 14N 2E MEAGHER
Period of Diversion: JANUARY 1 TO DECEMBER 31
Diversion Means: LIVESTOCK DIRECT FROM SOURCE

4 W2W2E2 4 14N 2E MEAGHER
Period of Diversion: JANUARY 1 TO DECEMBER 31
Diversion Means: LIVESTOCK DIRECT FROM SOURCE

5 16 14N 2E MEAGHER
Period of Diversion: JANUARY 1 TO DECEMBER 31
Diversion Means: LIVESTOCK DIRECT FROM SOURCE

6 NW 22 14N 2E MEAGHER
Period of Diversion: JANUARY 1 TO DECEMBER 31
Diversion Means: LIVESTOCK DIRECT FROM SOURCE

Period of Use: JANUARY 1 TO DECEMBER 31

Place of Use:

<u>ID</u>	<u>Acres</u>	<u>Govt Lot</u>	<u>Qtr Sec</u>	<u>Sec</u>	<u>Twp</u>	<u>Rge</u>	<u>County</u>
1			SWNW	32	15N	2E	MEAGHER
2			S2SE	32	15N	2E	CASCADE
3			NW	4	14N	2E	MEAGHER
4			W2W2E2	4	14N	2E	MEAGHER
5				16	14N	2E	MEAGHER
6			NW	22	14N	2E	MEAGHER

Remarks:

THE FOLLOWING ISSUES WERE IDENTIFIED BY THE DNRC DURING ITS EXAMINATION OF THIS WATER RIGHT CLAIM.
 THIS CLAIM NUMBER WAS NOT INCLUDED IN THE BASIN 41J DECREE ISSUED 12/16/2010.

A BETTER UNDERSTANDING OF YOUR CLAIMED WATER RIGHT CAN BE OBTAINED BY COMPARING YOUR RIGHT WITH OTHER CLAIMS IN THE BASIN. FOR EXAMPLE, COMPARE PRIORITY DATES, FLOW RATES, VOLUMES, OR ACRES IRRIGATED. ALSO, YOUR WATER RIGHT MAY BE SUBJECT TO WATER RIGHTS IN ADJOINING SUBBASINS OR BASINS AS WELL AS BEING SUBJECT TO OTHER RIGHTS ON YOUR SOURCE OF SUPPLY. FINALLY, YOUR WATER RIGHT MAY BE SUBJECT TO INDIAN RESERVED AND FEDERAL RESERVED WATER RIGHTS.

COMPLETE DETAILS REGARDING THE DNRC PREPARATION OF THIS INTERLOCUTORY DECREE AND RELATED MATERIALS CAN BE REVIEWED AT THE OFFICE LOCATIONS IDENTIFIED IN THE DOCUMENT ENTITLED "NOTICE OF ENTRY OF INTERLOCUTORY DECREE AND NOTICE OF AVAILABILITY."

SEE GENERAL FINDINGS OF FACT AND CONCLUSIONS OF LAW FOR FURTHER EXPLANATION OF YOUR CLAIMED WATER RIGHT. THESE FINDINGS CAN BE FOUND AS INDICATED IN THE DOCUMENT ENTITLED "NOTICE OF ENTRY OF INTERLOCUTORY DECREE AND NOTICE OF AVAILABILITY." IF YOU NEED OBJECTION FORMS, OR HAVE QUESTIONS ABOUT WATER COURT PROCEDURES OR CHANGES TO YOUR RIGHT, YOU CAN CONTACT THE WATER COURT BY CALLING 1-800-624-3270 (WITHIN MONTANA ONLY) OR 1-406-586-4364, OR BY WRITING TO P.O. BOX 1389, BOZEMAN, MT 59771-1389.

**INTERLOCUTORY DECREE
SMITH RIVER
BASIN 41J
ABSTRACT OF WATER RIGHT CLAIM**

IMPORTANT NOTICE

YOUR WATER RIGHT AS SHOWN ON THIS ABSTRACT MAY HAVE CHANGES FROM YOUR WATER RIGHT AS CLAIMED OR AMENDED. AN ASTERISK (*) HAS BEEN PLACED NEXT TO EACH ITEM CHANGED BY THE MONTANA WATER COURT OR BY THE DEPARTMENT OF NATURAL RESOURCES AND CONSERVATION (DNRC) DURING THE PREPARATION OF THIS INTERLOCUTORY DECREE. THESE CHANGES ARE AUTHORIZED BY THE MONTANA SUPREME COURT WATER RIGHT CLAIMS EXAMINATION RULES OR BY ORDER OF THE WATER COURT.

OBJECTIONS MAY BE FILED ACCORDING TO THE PROCEDURES OUTLINED IN THE DOCUMENT ENTITLED "NOTICE OF ENTRY OF INTERLOCUTORY DECREE AND NOTICE OF AVAILABILITY."

Water Right Number: 41J 30109637 STATEMENT OF CLAIM

Version: 1 -- ORIGINAL RIGHT

Status: ACTIVE

Owners: MONTANA STATE BOARD OF LAND COMMISSIONERS
TRUST LAND MANAGEMENT DIVISION
PO BOX 201601
HELENA, MT 59620-1601

Priority Date: DECEMBER 13, 1907

Type of Historical Right: USE

Purpose (Use): STOCK

***Flow Rate:** A SPECIFIC FLOW RATE HAS NOT BEEN DECREED BECAUSE THIS USE CONSISTS OF STOCK DRINKING DIRECTLY FROM THE SOURCE, OR FROM A DITCH SYSTEM. THE FLOW RATE IS LIMITED TO THE MINIMUM AMOUNT HISTORICALLY NECESSARY TO SUSTAIN THIS PURPOSE.

***Volume:** THIS RIGHT INCLUDES THE AMOUNT OF WATER CONSUMPTIVELY USED FOR STOCK WATERING PURPOSES AT THE RATE OF 30 GALLONS PER DAY PER ANIMAL UNIT. ANIMAL UNITS SHALL BE BASED ON REASONABLE CARRYING CAPACITY AND HISTORICAL USE OF THE AREA SERVICED BY THIS WATER SOURCE.

Source Name: UNNAMED TRIBUTARY OF TROUT CREEK

Source Type: SURFACE WATER

***Point of Diversion and Means of Diversion:**

<u>ID</u>	<u>Govt Lot</u>	<u>Qtr Sec</u>	<u>Sec</u>	<u>Twp</u>	<u>Rge</u>	<u>County</u>
1			12	14N	2E	MEAGHER

Period of Diversion: JANUARY 1 TO DECEMBER 31

Diversion Means: LIVESTOCK DIRECT FROM SOURCE

Period of Use: JANUARY 1 TO DECEMBER 31

Place of Use:

<u>ID</u>	<u>Acres</u>	<u>Govt Lot</u>	<u>Qtr Sec</u>	<u>Sec</u>	<u>Twp</u>	<u>Rge</u>	<u>County</u>
1				12	14N	2E	MEAGHER

Remarks:

THE FOLLOWING ISSUES WERE IDENTIFIED BY THE DNRC DURING ITS EXAMINATION OF THIS WATER RIGHT CLAIM.

THIS CLAIM NUMBER WAS NOT INCLUDED IN THE BASIN 41J DECREE ISSUED 12/16/2010.

A BETTER UNDERSTANDING OF YOUR CLAIMED WATER RIGHT CAN BE OBTAINED BY COMPARING YOUR RIGHT WITH OTHER CLAIMS IN THE BASIN. FOR EXAMPLE, COMPARE PRIORITY DATES, FLOW RATES, VOLUMES, OR ACRES IRRIGATED. ALSO, YOUR WATER RIGHT MAY BE SUBJECT TO WATER RIGHTS IN ADJOINING SUBBASINS OR BASINS AS WELL AS BEING SUBJECT TO OTHER RIGHTS ON YOUR SOURCE OF SUPPLY. FINALLY, YOUR WATER RIGHT MAY BE SUBJECT TO INDIAN RESERVED AND FEDERAL RESERVED WATER RIGHTS.

COMPLETE DETAILS REGARDING THE DNRC PREPARATION OF THIS INTERLOCUTORY DECREE AND RELATED MATERIALS CAN BE REVIEWED AT THE OFFICE LOCATIONS IDENTIFIED IN THE DOCUMENT ENTITLED "NOTICE OF ENTRY OF INTERLOCUTORY DECREE AND NOTICE OF AVAILABILITY."

SEE GENERAL FINDINGS OF FACT AND CONCLUSIONS OF LAW FOR FURTHER EXPLANATION OF YOUR CLAIMED WATER RIGHT. THESE FINDINGS CAN BE FOUND AS INDICATED IN THE DOCUMENT ENTITLED "NOTICE OF ENTRY OF INTERLOCUTORY DECREE AND NOTICE OF AVAILABILITY." IF YOU NEED OBJECTION FORMS, OR HAVE QUESTIONS ABOUT WATER COURT PROCEDURES OR CHANGES TO YOUR RIGHT, YOU CAN CONTACT THE WATER COURT BY CALLING 1-800-624-3270 (WITHIN MONTANA ONLY) OR 1-406-586-4364, OR BY WRITING TO P.O. BOX 1389, BOZEMAN, MT 59771-1389.

**INTERLOCUTORY DECREE
SMITH RIVER
BASIN 41J
ABSTRACT OF WATER RIGHT CLAIM**

IMPORTANT NOTICE

YOUR WATER RIGHT AS SHOWN ON THIS ABSTRACT MAY HAVE CHANGES FROM YOUR WATER RIGHT AS CLAIMED OR AMENDED. AN ASTERISK (*) HAS BEEN PLACED NEXT TO EACH ITEM CHANGED BY THE MONTANA WATER COURT OR BY THE DEPARTMENT OF NATURAL RESOURCES AND CONSERVATION (DNRC) DURING THE PREPARATION OF THIS INTERLOCUTORY DECREE. THESE CHANGES ARE AUTHORIZED BY THE MONTANA SUPREME COURT WATER RIGHT CLAIMS EXAMINATION RULES OR BY ORDER OF THE WATER COURT.

OBJECTIONS MAY BE FILED ACCORDING TO THE PROCEDURES OUTLINED IN THE DOCUMENT ENTITLED "NOTICE OF ENTRY OF INTERLOCUTORY DECREE AND NOTICE OF AVAILABILITY."

Water Right Number: 41J 30109639 STATEMENT OF CLAIM

Version: 1 -- ORIGINAL RIGHT

Status: ACTIVE

Owners: MONTANA STATE BOARD OF LAND COMMISSIONERS
TRUST LAND MANAGEMENT DIVISION
PO BOX 201601
HELENA, MT 59620-1601

Priority Date: DECEMBER 13, 1907

Type of Historical Right: USE

Purpose (Use): STOCK

***Flow Rate:** A SPECIFIC FLOW RATE HAS NOT BEEN DECREED BECAUSE THIS USE CONSISTS OF STOCK DRINKING DIRECTLY FROM THE SOURCE, OR FROM A DITCH SYSTEM. THE FLOW RATE IS LIMITED TO THE MINIMUM AMOUNT HISTORICALLY NECESSARY TO SUSTAIN THIS PURPOSE.

***Volume:** THIS RIGHT INCLUDES THE AMOUNT OF WATER CONSUMPTIVELY USED FOR STOCK WATERING PURPOSES AT THE RATE OF 30 GALLONS PER DAY PER ANIMAL UNIT. ANIMAL UNITS SHALL BE BASED ON REASONABLE CARRYING CAPACITY AND HISTORICAL USE OF THE AREA SERVICED BY THIS WATER SOURCE.

Source Name: TROUT CREEK

Source Type: SURFACE WATER

***Point of Diversion and Means of Diversion:**

<u>ID</u>	<u>Govt Lot</u>	<u>Qtr Sec</u>	<u>Sec</u>	<u>Twp</u>	<u>Rge</u>	<u>County</u>
1		E2NENW	24	14N	2E	MEAGHER

Period of Diversion: JANUARY 1 TO DECEMBER 31

Diversion Means: LIVESTOCK DIRECT FROM SOURCE

2		W2E2	24	14N	2E	MEAGHER
---	--	------	----	-----	----	---------

Period of Diversion: JANUARY 1 TO DECEMBER 31

Diversion Means: LIVESTOCK DIRECT FROM SOURCE

Period of Use: JANUARY 1 TO DECEMBER 31

Place of Use:

<u>ID</u>	<u>Acres</u>	<u>Govt Lot</u>	<u>Qtr Sec</u>	<u>Sec</u>	<u>Twp</u>	<u>Rge</u>	<u>County</u>
1			E2NENW	24	14N	2E	MEAGHER
2			W2E2	24	14N	2E	MEAGHER

Remarks:

THE FOLLOWING ISSUES WERE IDENTIFIED BY THE DNRC DURING ITS EXAMINATION OF THIS WATER RIGHT CLAIM.

THIS CLAIM NUMBER WAS NOT INCLUDED IN THE BASIN 41J DECREE ISSUED 12/16/2010.

A BETTER UNDERSTANDING OF YOUR CLAIMED WATER RIGHT CAN BE OBTAINED BY COMPARING YOUR RIGHT WITH OTHER CLAIMS IN THE BASIN. FOR EXAMPLE, COMPARE PRIORITY DATES, FLOW RATES, VOLUMES, OR ACRES IRRIGATED. ALSO, YOUR WATER RIGHT MAY BE SUBJECT TO WATER RIGHTS IN ADJOINING SUBBASINS OR BASINS AS WELL AS BEING SUBJECT TO OTHER RIGHTS ON YOUR SOURCE OF SUPPLY. FINALLY, YOUR WATER RIGHT MAY BE SUBJECT TO INDIAN RESERVED AND FEDERAL RESERVED WATER RIGHTS.

COMPLETE DETAILS REGARDING THE DNRC PREPARATION OF THIS INTERLOCUTORY DECREE AND RELATED MATERIALS CAN BE REVIEWED AT THE OFFICE LOCATIONS IDENTIFIED IN THE DOCUMENT ENTITLED "NOTICE OF ENTRY OF INTERLOCUTORY DECREE AND NOTICE OF AVAILABILITY."

SEE GENERAL FINDINGS OF FACT AND CONCLUSIONS OF LAW FOR FURTHER EXPLANATION OF YOUR CLAIMED WATER RIGHT. THESE FINDINGS CAN BE FOUND AS INDICATED IN THE DOCUMENT ENTITLED "NOTICE OF ENTRY OF INTERLOCUTORY DECREE AND NOTICE OF AVAILABILITY." IF YOU NEED OBJECTION FORMS, OR HAVE QUESTIONS ABOUT WATER COURT PROCEDURES OR CHANGES TO YOUR RIGHT, YOU CAN CONTACT THE WATER COURT BY CALLING 1-800-624-3270 (WITHIN MONTANA ONLY) OR 1-406-586-4364, OR BY WRITING TO P.O. BOX 1389, BOZEMAN, MT 59771-1389.

**INTERLOCUTORY DECREE
SMITH RIVER
BASIN 41J
ABSTRACT OF WATER RIGHT CLAIM**

IMPORTANT NOTICE

YOUR WATER RIGHT AS SHOWN ON THIS ABSTRACT MAY HAVE CHANGES FROM YOUR WATER RIGHT AS CLAIMED OR AMENDED. AN ASTERISK (*) HAS BEEN PLACED NEXT TO EACH ITEM CHANGED BY THE MONTANA WATER COURT OR BY THE DEPARTMENT OF NATURAL RESOURCES AND CONSERVATION (DNRC) DURING THE PREPARATION OF THIS INTERLOCUTORY DECREE. THESE CHANGES ARE AUTHORIZED BY THE MONTANA SUPREME COURT WATER RIGHT CLAIMS EXAMINATION RULES OR BY ORDER OF THE WATER COURT.

OBJECTIONS MAY BE FILED ACCORDING TO THE PROCEDURES OUTLINED IN THE DOCUMENT ENTITLED "NOTICE OF ENTRY OF INTERLOCUTORY DECREE AND NOTICE OF AVAILABILITY."

Water Right Number: 41J 30109640 STATEMENT OF CLAIM

Version: 1 -- ORIGINAL RIGHT

Status: ACTIVE

Owners: MONTANA STATE BOARD OF LAND COMMISSIONERS
TRUST LAND MANAGEMENT DIVISION
PO BOX 201601
HELENA, MT 59620-1601

Priority Date: FEBRUARY 20, 1903

Type of Historical Right: USE

Purpose (Use): STOCK

***Flow Rate:** A SPECIFIC FLOW RATE HAS NOT BEEN DECREED BECAUSE THIS USE CONSISTS OF STOCK DRINKING DIRECTLY FROM THE SOURCE, OR FROM A DITCH SYSTEM. THE FLOW RATE IS LIMITED TO THE MINIMUM AMOUNT HISTORICALLY NECESSARY TO SUSTAIN THIS PURPOSE.

***Volume:** THIS RIGHT INCLUDES THE AMOUNT OF WATER CONSUMPTIVELY USED FOR STOCK WATERING PURPOSES AT THE RATE OF 30 GALLONS PER DAY PER ANIMAL UNIT. ANIMAL UNITS SHALL BE BASED ON REASONABLE CARRYING CAPACITY AND HISTORICAL USE OF THE AREA SERVICED BY THIS WATER SOURCE.

Source Name: WHITETAIL CREEK

Source Type: SURFACE WATER

***Point of Diversion and Means of Diversion:**

<u>ID</u>	<u>Govt Lot</u>	<u>Qtr Sec</u>	<u>Sec</u>	<u>Twp</u>	<u>Rge</u>	<u>County</u>
1		NWNWNE	8	14N	2E	MEAGHER

Period of Diversion: JANUARY 1 TO DECEMBER 31

Diversion Means: LIVESTOCK DIRECT FROM SOURCE

2		SWNE	8	14N	2E	MEAGHER
---	--	------	---	-----	----	---------

Period of Diversion: JANUARY 1 TO DECEMBER 31

Diversion Means: LIVESTOCK DIRECT FROM SOURCE

3	E2SESW	8	14N	2E	MEAGHER
	Period of Diversion:	JANUARY 1 TO DECEMBER 31			
	Diversion Means:	LIVESTOCK DIRECT FROM SOURCE			
4	W2E2NE	20	14N	2E	MEAGHER
	Period of Diversion:	JANUARY 1 TO DECEMBER 31			
	Diversion Means:	LIVESTOCK DIRECT FROM SOURCE			
5	W2W2SE	20	14N	2E	MEAGHER
	Period of Diversion:	JANUARY 1 TO DECEMBER 31			
	Diversion Means:	LIVESTOCK DIRECT FROM SOURCE			

Period of Use: JANUARY 1 TO DECEMBER 31

Place of Use:

<u>ID</u>	<u>Acres</u>	<u>Govt Lot</u>	<u>Qtr Sec</u>	<u>Sec</u>	<u>Twp</u>	<u>Rge</u>	<u>County</u>
1			NWNWNE	8	14N	2E	MEAGHER
2			SWNE	8	14N	2E	MEAGHER
3			E2SESW	8	14N	2E	MEAGHER
4			W2E2NE	20	14N	2E	MEAGHER
5			W2W2SE	20	14N	2E	MEAGHER

Remarks:

THE FOLLOWING ISSUES WERE IDENTIFIED BY THE DNRC DURING ITS EXAMINATION OF THIS WATER RIGHT CLAIM.

THIS CLAIM NUMBER WAS NOT INCLUDED IN THE BASIN 41J DECREE ISSUED 12/16/2010.

A BETTER UNDERSTANDING OF YOUR CLAIMED WATER RIGHT CAN BE OBTAINED BY COMPARING YOUR RIGHT WITH OTHER CLAIMS IN THE BASIN. FOR EXAMPLE, COMPARE PRIORITY DATES, FLOW RATES, VOLUMES, OR ACRES IRRIGATED. ALSO, YOUR WATER RIGHT MAY BE SUBJECT TO WATER RIGHTS IN ADJOINING SUBBASINS OR BASINS AS WELL AS BEING SUBJECT TO OTHER RIGHTS ON YOUR SOURCE OF SUPPLY. FINALLY, YOUR WATER RIGHT MAY BE SUBJECT TO INDIAN RESERVED AND FEDERAL RESERVED WATER RIGHTS.

COMPLETE DETAILS REGARDING THE DNRC PREPARATION OF THIS INTERLOCUTORY DECREE AND RELATED MATERIALS CAN BE REVIEWED AT THE OFFICE LOCATIONS IDENTIFIED IN THE DOCUMENT ENTITLED "NOTICE OF ENTRY OF INTERLOCUTORY DECREE AND NOTICE OF AVAILABILITY."

SEE GENERAL FINDINGS OF FACT AND CONCLUSIONS OF LAW FOR FURTHER EXPLANATION OF YOUR CLAIMED WATER RIGHT. THESE FINDINGS CAN BE FOUND AS INDICATED IN THE DOCUMENT ENTITLED "NOTICE OF ENTRY OF INTERLOCUTORY DECREE AND NOTICE OF AVAILABILITY." IF YOU NEED OBJECTION FORMS, OR HAVE QUESTIONS ABOUT WATER COURT PROCEDURES OR CHANGES TO YOUR RIGHT, YOU CAN CONTACT THE WATER COURT BY CALLING 1-800-624-3270 (WITHIN MONTANA ONLY) OR 1-406-586-4364, OR BY WRITING TO P.O. BOX 1389, BOZEMAN, MT 59771-1389.

**INTERLOCUTORY DECREE
SMITH RIVER
BASIN 41J
ABSTRACT OF WATER RIGHT CLAIM**

IMPORTANT NOTICE

YOUR WATER RIGHT AS SHOWN ON THIS ABSTRACT MAY HAVE CHANGES FROM YOUR WATER RIGHT AS CLAIMED OR AMENDED. AN ASTERISK (*) HAS BEEN PLACED NEXT TO EACH ITEM CHANGED BY THE MONTANA WATER COURT OR BY THE DEPARTMENT OF NATURAL RESOURCES AND CONSERVATION (DNRC) DURING THE PREPARATION OF THIS INTERLOCUTORY DECREE. THESE CHANGES ARE AUTHORIZED BY THE MONTANA SUPREME COURT WATER RIGHT CLAIMS EXAMINATION RULES OR BY ORDER OF THE WATER COURT.

OBJECTIONS MAY BE FILED ACCORDING TO THE PROCEDURES OUTLINED IN THE DOCUMENT ENTITLED "NOTICE OF ENTRY OF INTERLOCUTORY DECREE AND NOTICE OF AVAILABILITY."

Water Right Number: 41J 30109641 STATEMENT OF CLAIM

Version: 1 -- ORIGINAL RIGHT

Status: ACTIVE

Owners: MONTANA STATE BOARD OF LAND COMMISSIONERS
TRUST LAND MANAGEMENT DIVISION
PO BOX 201601
HELENA, MT 59620-1601

Priority Date: FEBRUARY 1, 1930

Type of Historical Right: USE

Purpose (Use): STOCK

***Flow Rate:** A SPECIFIC FLOW RATE HAS NOT BEEN DECREED BECAUSE THIS USE CONSISTS OF STOCK DRINKING DIRECTLY FROM THE SOURCE, OR FROM A DITCH SYSTEM. THE FLOW RATE IS LIMITED TO THE MINIMUM AMOUNT HISTORICALLY NECESSARY TO SUSTAIN THIS PURPOSE.

***Volume:** THIS RIGHT INCLUDES THE AMOUNT OF WATER CONSUMPTIVELY USED FOR STOCK WATERING PURPOSES AT THE RATE OF 30 GALLONS PER DAY PER ANIMAL UNIT. ANIMAL UNITS SHALL BE BASED ON REASONABLE CARRYING CAPACITY AND HISTORICAL USE OF THE AREA SERVICED BY THIS WATER SOURCE.

Source Name: HOUND CREEK

Source Type: SURFACE WATER

***Point of Diversion and Means of Diversion:**

<u>ID</u>	<u>Govt Lot</u>	<u>Qtr Sec</u>	<u>Sec</u>	<u>Twp</u>	<u>Rge</u>	<u>County</u>
1		NWNWNE	2	14N	1E	CASCADE

Period of Diversion: JANUARY 1 TO DECEMBER 31

Diversion Means: LIVESTOCK DIRECT FROM SOURCE

2		N2	36	15N	1E	CASCADE
---	--	----	----	-----	----	---------

Period of Diversion: JANUARY 1 TO DECEMBER 31

Diversion Means: LIVESTOCK DIRECT FROM SOURCE

3 20 15N 2E CASCADE

Period of Diversion: JANUARY 1 TO DECEMBER 31

Diversion Means: LIVESTOCK DIRECT FROM SOURCE

4 30 15N 2E CASCADE

Period of Diversion: JANUARY 1 TO DECEMBER 31

Diversion Means: LIVESTOCK DIRECT FROM SOURCE

Period of Use: JANUARY 1 TO DECEMBER 31

Place of Use:

<u>ID</u>	<u>Acres</u>	<u>Govt Lot</u>	<u>Qtr Sec</u>	<u>Sec</u>	<u>Twp</u>	<u>Rge</u>	<u>County</u>
1			NWNWNE	2	14N	1E	CASCADE
2			N2	36	15N	1E	CASCADE
3				20	15N	2E	CASCADE
4				30	15N	2E	CASCADE

Remarks:

THE FOLLOWING ISSUES WERE IDENTIFIED BY THE DNRC DURING ITS EXAMINATION OF THIS WATER RIGHT CLAIM.

THIS CLAIM NUMBER WAS NOT INCLUDED IN THE BASIN 41J DECREE ISSUED 12/16/2010.

A BETTER UNDERSTANDING OF YOUR CLAIMED WATER RIGHT CAN BE OBTAINED BY COMPARING YOUR RIGHT WITH OTHER CLAIMS IN THE BASIN. FOR EXAMPLE, COMPARE PRIORITY DATES, FLOW RATES, VOLUMES, OR ACRES IRRIGATED. ALSO, YOUR WATER RIGHT MAY BE SUBJECT TO WATER RIGHTS IN ADJOINING SUBBASINS OR BASINS AS WELL AS BEING SUBJECT TO OTHER RIGHTS ON YOUR SOURCE OF SUPPLY. FINALLY, YOUR WATER RIGHT MAY BE SUBJECT TO INDIAN RESERVED AND FEDERAL RESERVED WATER RIGHTS.

COMPLETE DETAILS REGARDING THE DNRC PREPARATION OF THIS INTERLOCUTORY DECREE AND RELATED MATERIALS CAN BE REVIEWED AT THE OFFICE LOCATIONS IDENTIFIED IN THE DOCUMENT ENTITLED "NOTICE OF ENTRY OF INTERLOCUTORY DECREE AND NOTICE OF AVAILABILITY."

SEE GENERAL FINDINGS OF FACT AND CONCLUSIONS OF LAW FOR FURTHER EXPLANATION OF YOUR CLAIMED WATER RIGHT. THESE FINDINGS CAN BE FOUND AS INDICATED IN THE DOCUMENT ENTITLED "NOTICE OF ENTRY OF INTERLOCUTORY DECREE AND NOTICE OF AVAILABILITY." IF YOU NEED OBJECTION FORMS, OR HAVE QUESTIONS ABOUT WATER COURT PROCEDURES OR CHANGES TO YOUR RIGHT, YOU CAN CONTACT THE WATER COURT BY CALLING 1-800-624-3270 (WITHIN MONTANA ONLY) OR 1-406-586-4364, OR BY WRITING TO P.O. BOX 1389, BOZEMAN, MT 59771-1389.

**INTERLOCUTORY DECREE
SMITH RIVER
BASIN 41J
ABSTRACT OF WATER RIGHT CLAIM**

IMPORTANT NOTICE

YOUR WATER RIGHT AS SHOWN ON THIS ABSTRACT MAY HAVE CHANGES FROM YOUR WATER RIGHT AS CLAIMED OR AMENDED. AN ASTERISK (*) HAS BEEN PLACED NEXT TO EACH ITEM CHANGED BY THE MONTANA WATER COURT OR BY THE DEPARTMENT OF NATURAL RESOURCES AND CONSERVATION (DNRC) DURING THE PREPARATION OF THIS INTERLOCUTORY DECREE. THESE CHANGES ARE AUTHORIZED BY THE MONTANA SUPREME COURT WATER RIGHT CLAIMS EXAMINATION RULES OR BY ORDER OF THE WATER COURT.

OBJECTIONS MAY BE FILED ACCORDING TO THE PROCEDURES OUTLINED IN THE DOCUMENT ENTITLED "NOTICE OF ENTRY OF INTERLOCUTORY DECREE AND NOTICE OF AVAILABILITY."

Water Right Number: 41J 30109642 STATEMENT OF CLAIM

Version: 1 -- ORIGINAL RIGHT

Status: ACTIVE

Owners: MONTANA STATE BOARD OF LAND COMMISSIONERS
TRUST LAND MANAGEMENT DIVISION
PO BOX 201601
HELENA, MT 59620-1601

Priority Date: APRIL 20, 1908

Type of Historical Right: USE

Purpose (Use): STOCK

***Flow Rate:** A SPECIFIC FLOW RATE HAS NOT BEEN DECREED BECAUSE THIS USE CONSISTS OF STOCK DRINKING DIRECTLY FROM THE SOURCE, OR FROM A DITCH SYSTEM. THE FLOW RATE IS LIMITED TO THE MINIMUM AMOUNT HISTORICALLY NECESSARY TO SUSTAIN THIS PURPOSE.

***Volume:** THIS RIGHT INCLUDES THE AMOUNT OF WATER CONSUMPTIVELY USED FOR STOCK WATERING PURPOSES AT THE RATE OF 30 GALLONS PER DAY PER ANIMAL UNIT. ANIMAL UNITS SHALL BE BASED ON REASONABLE CARRYING CAPACITY AND HISTORICAL USE OF THE AREA SERVICED BY THIS WATER SOURCE.

Source Name: GOVERNMENT CREEK, EAST FORK

Source Type: SURFACE WATER

***Point of Diversion and Means of Diversion:**

<u>ID</u>	<u>Govt Lot</u>	<u>Qtr Sec</u>	<u>Sec</u>	<u>Twp</u>	<u>Rge</u>	<u>County</u>
1		S2S2	22	15N	2E	CASCADE

Period of Diversion: JANUARY 1 TO DECEMBER 31

Diversion Means: LIVESTOCK DIRECT FROM SOURCE

2		E2E2	26	15N	2E	CASCADE
---	--	------	----	-----	----	---------

Period of Diversion: JANUARY 1 TO DECEMBER 31

Diversion Means: LIVESTOCK DIRECT FROM SOURCE

Period of Use: JANUARY 1 TO DECEMBER 31

Place of Use:

<u>ID</u>	<u>Acres</u>	<u>Govt Lot</u>	<u>Qtr Sec</u>	<u>Sec</u>	<u>Twp</u>	<u>Rge</u>	<u>County</u>
1			S2S2	22	15N	2E	CASCADE
2			E2E2	26	15N	2E	CASCADE

Remarks:

THE FOLLOWING ISSUES WERE IDENTIFIED BY THE DNRC DURING ITS EXAMINATION OF THIS WATER RIGHT CLAIM.

THIS CLAIM NUMBER WAS NOT INCLUDED IN THE BASIN 41J DECREE ISSUED 12/16/2010.

A BETTER UNDERSTANDING OF YOUR CLAIMED WATER RIGHT CAN BE OBTAINED BY COMPARING YOUR RIGHT WITH OTHER CLAIMS IN THE BASIN. FOR EXAMPLE, COMPARE PRIORITY DATES, FLOW RATES, VOLUMES, OR ACRES IRRIGATED. ALSO, YOUR WATER RIGHT MAY BE SUBJECT TO WATER RIGHTS IN ADJOINING SUBBASINS OR BASINS AS WELL AS BEING SUBJECT TO OTHER RIGHTS ON YOUR SOURCE OF SUPPLY. FINALLY, YOUR WATER RIGHT MAY BE SUBJECT TO INDIAN RESERVED AND FEDERAL RESERVED WATER RIGHTS.

COMPLETE DETAILS REGARDING THE DNRC PREPARATION OF THIS INTERLOCUTORY DECREE AND RELATED MATERIALS CAN BE REVIEWED AT THE OFFICE LOCATIONS IDENTIFIED IN THE DOCUMENT ENTITLED "NOTICE OF ENTRY OF INTERLOCUTORY DECREE AND NOTICE OF AVAILABILITY."

SEE GENERAL FINDINGS OF FACT AND CONCLUSIONS OF LAW FOR FURTHER EXPLANATION OF YOUR CLAIMED WATER RIGHT. THESE FINDINGS CAN BE FOUND AS INDICATED IN THE DOCUMENT ENTITLED "NOTICE OF ENTRY OF INTERLOCUTORY DECREE AND NOTICE OF AVAILABILITY." IF YOU NEED OBJECTION FORMS, OR HAVE QUESTIONS ABOUT WATER COURT PROCEDURES OR CHANGES TO YOUR RIGHT, YOU CAN CONTACT THE WATER COURT BY CALLING 1-800-624-3270 (WITHIN MONTANA ONLY) OR 1-406-586-4364, OR BY WRITING TO P.O. BOX 1389, BOZEMAN, MT 59771-1389.

**INTERLOCUTORY DECREE
SMITH RIVER
BASIN 41J
ABSTRACT OF WATER RIGHT CLAIM**

IMPORTANT NOTICE

YOUR WATER RIGHT AS SHOWN ON THIS ABSTRACT MAY HAVE CHANGES FROM YOUR WATER RIGHT AS CLAIMED OR AMENDED. AN ASTERISK (*) HAS BEEN PLACED NEXT TO EACH ITEM CHANGED BY THE MONTANA WATER COURT OR BY THE DEPARTMENT OF NATURAL RESOURCES AND CONSERVATION (DNRC) DURING THE PREPARATION OF THIS INTERLOCUTORY DECREE. THESE CHANGES ARE AUTHORIZED BY THE MONTANA SUPREME COURT WATER RIGHT CLAIMS EXAMINATION RULES OR BY ORDER OF THE WATER COURT.

OBJECTIONS MAY BE FILED ACCORDING TO THE PROCEDURES OUTLINED IN THE DOCUMENT ENTITLED "NOTICE OF ENTRY OF INTERLOCUTORY DECREE AND NOTICE OF AVAILABILITY."

Water Right Number: 41J 30109643 STATEMENT OF CLAIM

Version: 1 -- ORIGINAL RIGHT

Status: ACTIVE

Owners: MONTANA STATE BOARD OF LAND COMMISSIONERS
TRUST LAND MANAGEMENT DIVISION
PO BOX 201601
HELENA, MT 59620-1601

Priority Date: APRIL 20, 1908

Type of Historical Right: USE

Purpose (Use): STOCK

***Flow Rate:** A SPECIFIC FLOW RATE HAS NOT BEEN DECREED BECAUSE THIS USE CONSISTS OF STOCK DRINKING DIRECTLY FROM THE SOURCE, OR FROM A DITCH SYSTEM. THE FLOW RATE IS LIMITED TO THE MINIMUM AMOUNT HISTORICALLY NECESSARY TO SUSTAIN THIS PURPOSE.

***Volume:** THIS RIGHT INCLUDES THE AMOUNT OF WATER CONSUMPTIVELY USED FOR STOCKWATERING PURPOSES AT THE RATE OF 30 GALLONS PER DAY PER ANIMAL UNIT. ANIMAL UNITS SHALL BE BASED ON REASONABLE CARRYING CAPACITY AND HISTORICAL USE OF THE AREA SERVICED BY THIS WATER SOURCE.

Source Name: GOVERNMENT CREEK

Source Type: SURFACE WATER

***Point of Diversion and Means of Diversion:**

<u>ID</u>	<u>Govt Lot</u>	<u>Qtr Sec</u>	<u>Sec</u>	<u>Twp</u>	<u>Rge</u>	<u>County</u>
1		W2SW	22	15N	2E	CASCADE

Period of Diversion: JANUARY 1 TO DECEMBER 31

Diversion Means: LIVESTOCK DIRECT FROM SOURCE

Period of Use: JANUARY 1 TO DECEMBER 31

***Place of Use:**

<u>ID</u>	<u>Acres</u>	<u>Govt Lot</u>	<u>Qtr Sec</u>	<u>Sec</u>	<u>Twp</u>	<u>Rge</u>	<u>County</u>
1			W2SW	22	15N	2E	CASCADE

Remarks:

THE FOLLOWING ISSUES WERE IDENTIFIED BY THE DNRC DURING ITS EXAMINATION OF THIS WATER RIGHT CLAIM.

THIS CLAIM NUMBER WAS NOT INCLUDED IN THE BASIN 41J DECREE ISSUED 12/16/2010.

A BETTER UNDERSTANDING OF YOUR CLAIMED WATER RIGHT CAN BE OBTAINED BY COMPARING YOUR RIGHT WITH OTHER CLAIMS IN THE BASIN. FOR EXAMPLE, COMPARE PRIORITY DATES, FLOW RATES, VOLUMES, OR ACRES IRRIGATED. ALSO, YOUR WATER RIGHT MAY BE SUBJECT TO WATER RIGHTS IN ADJOINING SUBBASINS OR BASINS AS WELL AS BEING SUBJECT TO OTHER RIGHTS ON YOUR SOURCE OF SUPPLY. FINALLY, YOUR WATER RIGHT MAY BE SUBJECT TO INDIAN RESERVED AND FEDERAL RESERVED WATER RIGHTS.

COMPLETE DETAILS REGARDING THE DNRC PREPARATION OF THIS INTERLOCUTORY DECREE AND RELATED MATERIALS CAN BE REVIEWED AT THE OFFICE LOCATIONS IDENTIFIED IN THE DOCUMENT ENTITLED "NOTICE OF ENTRY OF INTERLOCUTORY DECREE AND NOTICE OF AVAILABILITY."

SEE GENERAL FINDINGS OF FACT AND CONCLUSIONS OF LAW FOR FURTHER EXPLANATION OF YOUR CLAIMED WATER RIGHT. THESE FINDINGS CAN BE FOUND AS INDICATED IN THE DOCUMENT ENTITLED "NOTICE OF ENTRY OF INTERLOCUTORY DECREE AND NOTICE OF AVAILABILITY." IF YOU NEED OBJECTION FORMS, OR HAVE QUESTIONS ABOUT WATER COURT PROCEDURES OR CHANGES TO YOUR RIGHT, YOU CAN CONTACT THE WATER COURT BY CALLING 1-800-624-3270 (WITHIN MONTANA ONLY) OR 1-406-586-4364, OR BY WRITING TO P.O. BOX 1389, BOZEMAN, MT 59771-1389.

**INTERLOCUTORY DECREE
SMITH RIVER
BASIN 41J
ABSTRACT OF WATER RIGHT CLAIM**

IMPORTANT NOTICE

YOUR WATER RIGHT AS SHOWN ON THIS ABSTRACT MAY HAVE CHANGES FROM YOUR WATER RIGHT AS CLAIMED OR AMENDED. AN ASTERISK (*) HAS BEEN PLACED NEXT TO EACH ITEM CHANGED BY THE MONTANA WATER COURT OR BY THE DEPARTMENT OF NATURAL RESOURCES AND CONSERVATION (DNRC) DURING THE PREPARATION OF THIS INTERLOCUTORY DECREE. THESE CHANGES ARE AUTHORIZED BY THE MONTANA SUPREME COURT WATER RIGHT CLAIMS EXAMINATION RULES OR BY ORDER OF THE WATER COURT.

OBJECTIONS MAY BE FILED ACCORDING TO THE PROCEDURES OUTLINED IN THE DOCUMENT ENTITLED "NOTICE OF ENTRY OF INTERLOCUTORY DECREE AND NOTICE OF AVAILABILITY."

Water Right Number: 41J 30109644 STATEMENT OF CLAIM

Version: 1 -- ORIGINAL RIGHT

Status: ACTIVE

Owners: MONTANA STATE BOARD OF LAND COMMISSIONERS
TRUST LAND MANAGEMENT DIVISION
PO BOX 201601
HELENA, MT 59620-1601

Priority Date: DECEMBER 13, 1907

Type of Historical Right: USE

Purpose (Use): STOCK

***Flow Rate:** A SPECIFIC FLOW RATE HAS NOT BEEN DECREED BECAUSE THIS USE CONSISTS OF STOCK DRINKING DIRECTLY FROM THE SOURCE, OR FROM A DITCH SYSTEM. THE FLOW RATE IS LIMITED TO THE MINIMUM AMOUNT HISTORICALLY NECESSARY TO SUSTAIN THIS PURPOSE.

***Volume:** THIS RIGHT INCLUDES THE AMOUNT OF WATER CONSUMPTIVELY USED FOR STOCKWATERING PURPOSES AT THE RATE OF 30 GALLONS PER DAY PER ANIMAL UNIT. ANIMAL UNITS SHALL BE BASED ON REASONABLE CARRYING CAPACITY AND HISTORICAL USE OF THE AREA SERVICED BY THIS WATER SOURCE.

Source Name: HOUND CREEK, WEST FORK

Source Type: SURFACE WATER

***Point of Diversion and Means of Diversion:**

<u>ID</u>	<u>Govt Lot</u>	<u>Qtr Sec</u>	<u>Sec</u>	<u>Twp</u>	<u>Rge</u>	<u>County</u>
1		N2N2S2	8	15N	2E	CASCADE

Period of Diversion: JANUARY 1 TO DECEMBER 31

Diversion Means: LIVESTOCK DIRECT FROM SOURCE

Period of Use: JANUARY 1 TO DECEMBER 31

Place of Use:

<u>ID</u>	<u>Acres</u>	<u>Govt Lot</u>	<u>Qtr Sec</u>	<u>Sec</u>	<u>Twp</u>	<u>Rge</u>	<u>County</u>
1			N2N2S2	8	15N	2E	CASCADE

Remarks:

THE FOLLOWING ISSUES WERE IDENTIFIED BY THE DNRC DURING ITS EXAMINATION OF THIS WATER RIGHT CLAIM.

THIS CLAIM NUMBER WAS NOT INCLUDED IN THE BASIN 41J DECREE ISSUED 12/16/2010.

A BETTER UNDERSTANDING OF YOUR CLAIMED WATER RIGHT CAN BE OBTAINED BY COMPARING YOUR RIGHT WITH OTHER CLAIMS IN THE BASIN. FOR EXAMPLE, COMPARE PRIORITY DATES, FLOW RATES, VOLUMES, OR ACRES IRRIGATED. ALSO, YOUR WATER RIGHT MAY BE SUBJECT TO WATER RIGHTS IN ADJOINING SUBBASINS OR BASINS AS WELL AS BEING SUBJECT TO OTHER RIGHTS ON YOUR SOURCE OF SUPPLY. FINALLY, YOUR WATER RIGHT MAY BE SUBJECT TO INDIAN RESERVED AND FEDERAL RESERVED WATER RIGHTS.

COMPLETE DETAILS REGARDING THE DNRC PREPARATION OF THIS INTERLOCUTORY DECREE AND RELATED MATERIALS CAN BE REVIEWED AT THE OFFICE LOCATIONS IDENTIFIED IN THE DOCUMENT ENTITLED "NOTICE OF ENTRY OF INTERLOCUTORY DECREE AND NOTICE OF AVAILABILITY."

SEE GENERAL FINDINGS OF FACT AND CONCLUSIONS OF LAW FOR FURTHER EXPLANATION OF YOUR CLAIMED WATER RIGHT. THESE FINDINGS CAN BE FOUND AS INDICATED IN THE DOCUMENT ENTITLED "NOTICE OF ENTRY OF INTERLOCUTORY DECREE AND NOTICE OF AVAILABILITY." IF YOU NEED OBJECTION FORMS, OR HAVE QUESTIONS ABOUT WATER COURT PROCEDURES OR CHANGES TO YOUR RIGHT, YOU CAN CONTACT THE WATER COURT BY CALLING 1-800-624-3270 (WITHIN MONTANA ONLY) OR 1-406-586-4364, OR BY WRITING TO P.O. BOX 1389, BOZEMAN, MT 59771-1389.

**INTERLOCUTORY DECREE
SMITH RIVER
BASIN 41J
ABSTRACT OF WATER RIGHT CLAIM**

IMPORTANT NOTICE

YOUR WATER RIGHT AS SHOWN ON THIS ABSTRACT MAY HAVE CHANGES FROM YOUR WATER RIGHT AS CLAIMED OR AMENDED. AN ASTERISK (*) HAS BEEN PLACED NEXT TO EACH ITEM CHANGED BY THE MONTANA WATER COURT OR BY THE DEPARTMENT OF NATURAL RESOURCES AND CONSERVATION (DNRC) DURING THE PREPARATION OF THIS INTERLOCUTORY DECREE. THESE CHANGES ARE AUTHORIZED BY THE MONTANA SUPREME COURT WATER RIGHT CLAIMS EXAMINATION RULES OR BY ORDER OF THE WATER COURT.

OBJECTIONS MAY BE FILED ACCORDING TO THE PROCEDURES OUTLINED IN THE DOCUMENT ENTITLED "NOTICE OF ENTRY OF INTERLOCUTORY DECREE AND NOTICE OF AVAILABILITY."

Water Right Number: 41J 30109645 STATEMENT OF CLAIM

Version: 1 -- ORIGINAL RIGHT

Status: ACTIVE

Owners: MONTANA STATE BOARD OF LAND COMMISSIONERS
TRUST LAND MANAGEMENT DIVISION
PO BOX 201601
HELENA, MT 59620-1601

Priority Date: MAY 22, 1905

Type of Historical Right: USE

Purpose (Use): STOCK

***Flow Rate:** A SPECIFIC FLOW RATE HAS NOT BEEN DECREED BECAUSE THIS USE CONSISTS OF STOCK DRINKING DIRECTLY FROM THE SOURCE, OR FROM A DITCH SYSTEM. THE FLOW RATE IS LIMITED TO THE MINIMUM AMOUNT HISTORICALLY NECESSARY TO SUSTAIN THIS PURPOSE.

***Volume:** THIS RIGHT INCLUDES THE AMOUNT OF WATER CONSUMPTIVELY USED FOR STOCK WATERING PURPOSES AT THE RATE OF 30 GALLONS PER DAY PER ANIMAL UNIT. ANIMAL UNITS SHALL BE BASED ON REASONABLE CARRYING CAPACITY AND HISTORICAL USE OF THE AREA SERVICED BY THIS WATER SOURCE.

Source Name: UNNAMED TRIBUTARY OF WHITETAIL CREEK

Source Type: SURFACE WATER

***Point of Diversion and Means of Diversion:**

<u>ID</u>	<u>Govt Lot</u>	<u>Qtr Sec</u>	<u>Sec</u>	<u>Twp</u>	<u>Rge</u>	<u>County</u>
1		S2S2SW	34	15N	2E	CASCADE

Period of Diversion: JANUARY 1 TO DECEMBER 31

Diversion Means: LIVESTOCK DIRECT FROM SOURCE

Period of Use: JANUARY 1 TO DECEMBER 31

Place of Use:

<u>ID</u>	<u>Acres</u>	<u>Govt Lot</u>	<u>Qtr Sec</u>	<u>Sec</u>	<u>Twp</u>	<u>Rge</u>	<u>County</u>
1			S2S2SW	34	15N	2E	CASCADE

Remarks:

THE FOLLOWING ISSUES WERE IDENTIFIED BY THE DNRC DURING ITS EXAMINATION OF THIS WATER RIGHT CLAIM.

THIS CLAIM NUMBER WAS NOT INCLUDED IN THE BASIN 41J DECREE ISSUED 12/16/2010.

A BETTER UNDERSTANDING OF YOUR CLAIMED WATER RIGHT CAN BE OBTAINED BY COMPARING YOUR RIGHT WITH OTHER CLAIMS IN THE BASIN. FOR EXAMPLE, COMPARE PRIORITY DATES, FLOW RATES, VOLUMES, OR ACRES IRRIGATED. ALSO, YOUR WATER RIGHT MAY BE SUBJECT TO WATER RIGHTS IN ADJOINING SUBBASINS OR BASINS AS WELL AS BEING SUBJECT TO OTHER RIGHTS ON YOUR SOURCE OF SUPPLY. FINALLY, YOUR WATER RIGHT MAY BE SUBJECT TO INDIAN RESERVED AND FEDERAL RESERVED WATER RIGHTS.

COMPLETE DETAILS REGARDING THE DNRC PREPARATION OF THIS INTERLOCUTORY DECREE AND RELATED MATERIALS CAN BE REVIEWED AT THE OFFICE LOCATIONS IDENTIFIED IN THE DOCUMENT ENTITLED "NOTICE OF ENTRY OF INTERLOCUTORY DECREE AND NOTICE OF AVAILABILITY."

SEE GENERAL FINDINGS OF FACT AND CONCLUSIONS OF LAW FOR FURTHER EXPLANATION OF YOUR CLAIMED WATER RIGHT. THESE FINDINGS CAN BE FOUND AS INDICATED IN THE DOCUMENT ENTITLED "NOTICE OF ENTRY OF INTERLOCUTORY DECREE AND NOTICE OF AVAILABILITY." IF YOU NEED OBJECTION FORMS, OR HAVE QUESTIONS ABOUT WATER COURT PROCEDURES OR CHANGES TO YOUR RIGHT, YOU CAN CONTACT THE WATER COURT BY CALLING 1-800-624-3270 (WITHIN MONTANA ONLY) OR 1-406-586-4364, OR BY WRITING TO P.O. BOX 1389, BOZEMAN, MT 59771-1389.

**INTERLOCUTORY DECREE
SMITH RIVER
BASIN 41J
ABSTRACT OF WATER RIGHT CLAIM**

IMPORTANT NOTICE

YOUR WATER RIGHT AS SHOWN ON THIS ABSTRACT MAY HAVE CHANGES FROM YOUR WATER RIGHT AS CLAIMED OR AMENDED. AN ASTERISK (*) HAS BEEN PLACED NEXT TO EACH ITEM CHANGED BY THE MONTANA WATER COURT OR BY THE DEPARTMENT OF NATURAL RESOURCES AND CONSERVATION (DNRC) DURING THE PREPARATION OF THIS INTERLOCUTORY DECREE. THESE CHANGES ARE AUTHORIZED BY THE MONTANA SUPREME COURT WATER RIGHT CLAIMS EXAMINATION RULES OR BY ORDER OF THE WATER COURT.

OBJECTIONS MAY BE FILED ACCORDING TO THE PROCEDURES OUTLINED IN THE DOCUMENT ENTITLED "NOTICE OF ENTRY OF INTERLOCUTORY DECREE AND NOTICE OF AVAILABILITY."

Water Right Number: 41J 30109646 STATEMENT OF CLAIM

Version: 1 -- ORIGINAL RIGHT

Status: ACTIVE

Owners: MONTANA STATE BOARD OF LAND COMMISSIONERS
TRUST LAND MANAGEMENT DIVISION
PO BOX 201601
HELENA, MT 59620-1601

Priority Date: JUNE 8, 1923

Type of Historical Right: USE

Purpose (Use): STOCK

***Flow Rate:** A SPECIFIC FLOW RATE HAS NOT BEEN DECREED BECAUSE THIS USE CONSISTS OF STOCK DRINKING DIRECTLY FROM THE SOURCE, OR FROM A DITCH SYSTEM. THE FLOW RATE IS LIMITED TO THE MINIMUM AMOUNT HISTORICALLY NECESSARY TO SUSTAIN THIS PURPOSE.

***Volume:** THIS RIGHT INCLUDES THE AMOUNT OF WATER CONSUMPTIVELY USED FOR STOCK WATERING PURPOSES AT THE RATE OF 30 GALLONS PER DAY PER ANIMAL UNIT. ANIMAL UNITS SHALL BE BASED ON REASONABLE CARRYING CAPACITY AND HISTORICAL USE OF THE AREA SERVICED BY THIS WATER SOURCE.

Source Name: ENCAMPMENT CREEK

Source Type: SURFACE WATER

***Point of Diversion and Means of Diversion:**

<u>ID</u>	<u>Govt Lot</u>	<u>Qtr Sec</u>	<u>Sec</u>	<u>Twp</u>	<u>Rge</u>	<u>County</u>
1		N2NENE	34	15N	1E	CASCADE

Period of Diversion: JANUARY 1 TO DECEMBER 31

Diversion Means: LIVESTOCK DIRECT FROM SOURCE

Period of Use: JANUARY 1 TO DECEMBER 31

Place of Use:

<u>ID</u>	<u>Acres</u>	<u>Govt Lot</u>	<u>Qtr Sec</u>	<u>Sec</u>	<u>Twp</u>	<u>Rge</u>	<u>County</u>
1			N2NENE	34	15N	1E	CASCADE

Remarks:

THE FOLLOWING ISSUES WERE IDENTIFIED BY THE DNRC DURING ITS EXAMINATION OF THIS WATER RIGHT CLAIM.

THIS CLAIM NUMBER WAS NOT INCLUDED IN THE BASIN 41J DECREE ISSUED 12/16/2010.

A BETTER UNDERSTANDING OF YOUR CLAIMED WATER RIGHT CAN BE OBTAINED BY COMPARING YOUR RIGHT WITH OTHER CLAIMS IN THE BASIN. FOR EXAMPLE, COMPARE PRIORITY DATES, FLOW RATES, VOLUMES, OR ACRES IRRIGATED. ALSO, YOUR WATER RIGHT MAY BE SUBJECT TO WATER RIGHTS IN ADJOINING SUBBASINS OR BASINS AS WELL AS BEING SUBJECT TO OTHER RIGHTS ON YOUR SOURCE OF SUPPLY. FINALLY, YOUR WATER RIGHT MAY BE SUBJECT TO INDIAN RESERVED AND FEDERAL RESERVED WATER RIGHTS.

COMPLETE DETAILS REGARDING THE DNRC PREPARATION OF THIS INTERLOCUTORY DECREE AND RELATED MATERIALS CAN BE REVIEWED AT THE OFFICE LOCATIONS IDENTIFIED IN THE DOCUMENT ENTITLED "NOTICE OF ENTRY OF INTERLOCUTORY DECREE AND NOTICE OF AVAILABILITY."

SEE GENERAL FINDINGS OF FACT AND CONCLUSIONS OF LAW FOR FURTHER EXPLANATION OF YOUR CLAIMED WATER RIGHT. THESE FINDINGS CAN BE FOUND AS INDICATED IN THE DOCUMENT ENTITLED "NOTICE OF ENTRY OF INTERLOCUTORY DECREE AND NOTICE OF AVAILABILITY." IF YOU NEED OBJECTION FORMS, OR HAVE QUESTIONS ABOUT WATER COURT PROCEDURES OR CHANGES TO YOUR RIGHT, YOU CAN CONTACT THE WATER COURT BY CALLING 1-800-624-3270 (WITHIN MONTANA ONLY) OR 1-406-586-4364, OR BY WRITING TO P.O. BOX 1389, BOZEMAN, MT 59771-1389.

**INTERLOCUTORY DECREE
SMITH RIVER
BASIN 41J
ABSTRACT OF WATER RIGHT CLAIM**

IMPORTANT NOTICE

YOUR WATER RIGHT AS SHOWN ON THIS ABSTRACT MAY HAVE CHANGES FROM YOUR WATER RIGHT AS CLAIMED OR AMENDED. AN ASTERISK (*) HAS BEEN PLACED NEXT TO EACH ITEM CHANGED BY THE MONTANA WATER COURT OR BY THE DEPARTMENT OF NATURAL RESOURCES AND CONSERVATION (DNRC) DURING THE PREPARATION OF THIS INTERLOCUTORY DECREE. THESE CHANGES ARE AUTHORIZED BY THE MONTANA SUPREME COURT WATER RIGHT CLAIMS EXAMINATION RULES OR BY ORDER OF THE WATER COURT.

OBJECTIONS MAY BE FILED ACCORDING TO THE PROCEDURES OUTLINED IN THE DOCUMENT ENTITLED "NOTICE OF ENTRY OF INTERLOCUTORY DECREE AND NOTICE OF AVAILABILITY."

Water Right Number: 41J 30109648 STATEMENT OF CLAIM

Version: 1 -- ORIGINAL RIGHT

Status: ACTIVE

Owners: MONTANA STATE BOARD OF LAND COMMISSIONERS
TRUST LAND MANAGEMENT DIVISION
PO BOX 201601
HELENA, MT 59620-1601

Priority Date: NOVEMBER 8, 1889

Type of Historical Right: USE

Purpose (Use): STOCK

***Flow Rate:** A SPECIFIC FLOW RATE HAS NOT BEEN DECREED BECAUSE THIS USE CONSISTS OF STOCK DRINKING DIRECTLY FROM THE SOURCE, OR FROM A DITCH SYSTEM. THE FLOW RATE IS LIMITED TO THE MINIMUM AMOUNT HISTORICALLY NECESSARY TO SUSTAIN THIS PURPOSE.

***Volume:** THIS RIGHT INCLUDES THE AMOUNT OF WATER CONSUMPTIVELY USED FOR STOCK WATERING PURPOSES AT THE RATE OF 30 GALLONS PER DAY PER ANIMAL UNIT. ANIMAL UNITS SHALL BE BASED ON REASONABLE CARRYING CAPACITY AND HISTORICAL USE OF THE AREA SERVICED BY THIS WATER SOURCE.

***Source Name:** UNNAMED TRIBUTARY OF MIDDLE CREEK

Source Type: SURFACE WATER

***Point of Diversion and Means of Diversion:**

<u>ID</u>	<u>Govt Lot</u>	<u>Qtr Sec</u>	<u>Sec</u>	<u>Twp</u>	<u>Rge</u>	<u>County</u>
1		W2E2	36	14N	1W	CASCADE

Period of Diversion: JANUARY 1 TO DECEMBER 31

Diversion Means: LIVESTOCK DIRECT FROM SOURCE

2		SESEW	36	14N	1W	CASCADE
---	--	-------	----	-----	----	---------

***Period of Diversion:** JANUARY 1 TO DECEMBER 31

Diversion Means: LIVESTOCK DIRECT FROM SOURCE

Period of Use: JANUARY 1 TO DECEMBER 31

*Place of Use:

<u>ID</u>	<u>Acres</u>	<u>Govt Lot</u>	<u>Qtr Sec</u>	<u>Sec</u>	<u>Twp</u>	<u>Rge</u>	<u>County</u>
1			W2E2	36	14N	1W	CASCADE
2			SESESW	36	14N	1W	CASCADE

Remarks:

THE FOLLOWING ISSUES WERE IDENTIFIED BY THE DNRC DURING ITS EXAMINATION OF THIS WATER RIGHT CLAIM.

THIS CLAIM NUMBER WAS NOT INCLUDED IN THE BASIN 41J DECREE ISSUED 12/16/2010.

A BETTER UNDERSTANDING OF YOUR CLAIMED WATER RIGHT CAN BE OBTAINED BY COMPARING YOUR RIGHT WITH OTHER CLAIMS IN THE BASIN. FOR EXAMPLE, COMPARE PRIORITY DATES, FLOW RATES, VOLUMES, OR ACRES IRRIGATED. ALSO, YOUR WATER RIGHT MAY BE SUBJECT TO WATER RIGHTS IN ADJOINING SUBBASINS OR BASINS AS WELL AS BEING SUBJECT TO OTHER RIGHTS ON YOUR SOURCE OF SUPPLY. FINALLY, YOUR WATER RIGHT MAY BE SUBJECT TO INDIAN RESERVED AND FEDERAL RESERVED WATER RIGHTS.

COMPLETE DETAILS REGARDING THE DNRC PREPARATION OF THIS INTERLOCUTORY DECREE AND RELATED MATERIALS CAN BE REVIEWED AT THE OFFICE LOCATIONS IDENTIFIED IN THE DOCUMENT ENTITLED "NOTICE OF ENTRY OF INTERLOCUTORY DECREE AND NOTICE OF AVAILABILITY."

SEE GENERAL FINDINGS OF FACT AND CONCLUSIONS OF LAW FOR FURTHER EXPLANATION OF YOUR CLAIMED WATER RIGHT. THESE FINDINGS CAN BE FOUND AS INDICATED IN THE DOCUMENT ENTITLED "NOTICE OF ENTRY OF INTERLOCUTORY DECREE AND NOTICE OF AVAILABILITY." IF YOU NEED OBJECTION FORMS, OR HAVE QUESTIONS ABOUT WATER COURT PROCEDURES OR CHANGES TO YOUR RIGHT, YOU CAN CONTACT THE WATER COURT BY CALLING 1-800-624-3270 (WITHIN MONTANA ONLY) OR 1-406-586-4364, OR BY WRITING TO P.O. BOX 1389, BOZEMAN, MT 59771-1389.

**INTERLOCUTORY DECREE
SMITH RIVER
BASIN 41J
ABSTRACT OF WATER RIGHT CLAIM**

IMPORTANT NOTICE

YOUR WATER RIGHT AS SHOWN ON THIS ABSTRACT MAY HAVE CHANGES FROM YOUR WATER RIGHT AS CLAIMED OR AMENDED. AN ASTERISK (*) HAS BEEN PLACED NEXT TO EACH ITEM CHANGED BY THE MONTANA WATER COURT OR BY THE DEPARTMENT OF NATURAL RESOURCES AND CONSERVATION (DNRC) DURING THE PREPARATION OF THIS INTERLOCUTORY DECREE. THESE CHANGES ARE AUTHORIZED BY THE MONTANA SUPREME COURT WATER RIGHT CLAIMS EXAMINATION RULES OR BY ORDER OF THE WATER COURT.

OBJECTIONS MAY BE FILED ACCORDING TO THE PROCEDURES OUTLINED IN THE DOCUMENT ENTITLED "NOTICE OF ENTRY OF INTERLOCUTORY DECREE AND NOTICE OF AVAILABILITY."

Water Right Number: 41J 30109649 STATEMENT OF CLAIM

Version: 1 -- ORIGINAL RIGHT

Status: ACTIVE

Owners: MONTANA STATE BOARD OF LAND COMMISSIONERS
TRUST LAND MANAGEMENT DIVISION
PO BOX 201601
HELENA, MT 59620-1601

Priority Date: JUNE 18, 1906

Type of Historical Right: USE

Purpose (Use): STOCK

***Flow Rate:** A SPECIFIC FLOW RATE HAS NOT BEEN DECREED BECAUSE THIS USE CONSISTS OF STOCK DRINKING DIRECTLY FROM THE SOURCE, OR FROM A DITCH SYSTEM. THE FLOW RATE IS LIMITED TO THE MINIMUM AMOUNT HISTORICALLY NECESSARY TO SUSTAIN THIS PURPOSE.

***Volume:** THIS RIGHT INCLUDES THE AMOUNT OF WATER CONSUMPTIVELY USED FOR STOCK WATERING PURPOSES AT THE RATE OF 30 GALLONS PER DAY PER ANIMAL UNIT. ANIMAL UNITS SHALL BE BASED ON REASONABLE CARRYING CAPACITY AND HISTORICAL USE OF THE AREA SERVICED BY THIS WATER SOURCE.

Source Name: HOUND CREEK, EAST FORK

Source Type: SURFACE WATER

***Point of Diversion and Means of Diversion:**

<u>ID</u>	<u>Govt Lot</u>	<u>Qtr Sec</u>	<u>Sec</u>	<u>Twp</u>	<u>Rge</u>	<u>County</u>
1		SE	4	14N	1E	CASCADE

Period of Diversion: JANUARY 1 TO DECEMBER 31

Diversion Means: LIVESTOCK DIRECT FROM SOURCE

Period of Use: JANUARY 1 TO DECEMBER 31

Place of Use:

<u>ID</u>	<u>Acres</u>	<u>Govt Lot</u>	<u>Qtr Sec</u>	<u>Sec</u>	<u>Twp</u>	<u>Rge</u>	<u>County</u>
1			SE	4	14N	1E	CASCADE

Remarks:

THE FOLLOWING ISSUES WERE IDENTIFIED BY THE DNRC DURING ITS EXAMINATION OF THIS WATER RIGHT CLAIM.

THIS CLAIM NUMBER WAS NOT INCLUDED IN THE BASIN 41J DECREE ISSUED 12/16/2010.

A BETTER UNDERSTANDING OF YOUR CLAIMED WATER RIGHT CAN BE OBTAINED BY COMPARING YOUR RIGHT WITH OTHER CLAIMS IN THE BASIN. FOR EXAMPLE, COMPARE PRIORITY DATES, FLOW RATES, VOLUMES, OR ACRES IRRIGATED. ALSO, YOUR WATER RIGHT MAY BE SUBJECT TO WATER RIGHTS IN ADJOINING SUBBASINS OR BASINS AS WELL AS BEING SUBJECT TO OTHER RIGHTS ON YOUR SOURCE OF SUPPLY. FINALLY, YOUR WATER RIGHT MAY BE SUBJECT TO INDIAN RESERVED AND FEDERAL RESERVED WATER RIGHTS.

COMPLETE DETAILS REGARDING THE DNRC PREPARATION OF THIS INTERLOCUTORY DECREE AND RELATED MATERIALS CAN BE REVIEWED AT THE OFFICE LOCATIONS IDENTIFIED IN THE DOCUMENT ENTITLED "NOTICE OF ENTRY OF INTERLOCUTORY DECREE AND NOTICE OF AVAILABILITY."

SEE GENERAL FINDINGS OF FACT AND CONCLUSIONS OF LAW FOR FURTHER EXPLANATION OF YOUR CLAIMED WATER RIGHT. THESE FINDINGS CAN BE FOUND AS INDICATED IN THE DOCUMENT ENTITLED "NOTICE OF ENTRY OF INTERLOCUTORY DECREE AND NOTICE OF AVAILABILITY." IF YOU NEED OBJECTION FORMS, OR HAVE QUESTIONS ABOUT WATER COURT PROCEDURES OR CHANGES TO YOUR RIGHT, YOU CAN CONTACT THE WATER COURT BY CALLING 1-800-624-3270 (WITHIN MONTANA ONLY) OR 1-406-586-4364, OR BY WRITING TO P.O. BOX 1389, BOZEMAN, MT 59771-1389.

**INTERLOCUTORY DECREE
SMITH RIVER
BASIN 41J
ABSTRACT OF WATER RIGHT CLAIM**

IMPORTANT NOTICE

YOUR WATER RIGHT AS SHOWN ON THIS ABSTRACT MAY HAVE CHANGES FROM YOUR WATER RIGHT AS CLAIMED OR AMENDED. AN ASTERISK (*) HAS BEEN PLACED NEXT TO EACH ITEM CHANGED BY THE MONTANA WATER COURT OR BY THE DEPARTMENT OF NATURAL RESOURCES AND CONSERVATION (DNRC) DURING THE PREPARATION OF THIS INTERLOCUTORY DECREE. THESE CHANGES ARE AUTHORIZED BY THE MONTANA SUPREME COURT WATER RIGHT CLAIMS EXAMINATION RULES OR BY ORDER OF THE WATER COURT.

OBJECTIONS MAY BE FILED ACCORDING TO THE PROCEDURES OUTLINED IN THE DOCUMENT ENTITLED "NOTICE OF ENTRY OF INTERLOCUTORY DECREE AND NOTICE OF AVAILABILITY."

Water Right Number: 41J 30109654 STATEMENT OF CLAIM

Version: 1 -- ORIGINAL RIGHT

Status: ACTIVE

Owners: MONTANA STATE BOARD OF LAND COMMISSIONERS
TRUST LAND MANAGEMENT DIVISION
PO BOX 201601
HELENA, MT 59620-1601

Priority Date: NOVEMBER 4, 1919

Type of Historical Right: USE

Purpose (Use): STOCK

***Flow Rate:** A SPECIFIC FLOW RATE HAS NOT BEEN DECREED BECAUSE THIS USE CONSISTS OF STOCK DRINKING DIRECTLY FROM THE SOURCE, OR FROM A DITCH SYSTEM. THE FLOW RATE IS LIMITED TO THE MINIMUM AMOUNT HISTORICALLY NECESSARY TO SUSTAIN THIS PURPOSE.

***Volume:** THIS RIGHT INCLUDES THE AMOUNT OF WATER CONSUMPTIVELY USED FOR STOCK WATERING PURPOSES AT THE RATE OF 30 GALLONS PER DAY PER ANIMAL UNIT. ANIMAL UNITS SHALL BE BASED ON REASONABLE CARRYING CAPACITY AND HISTORICAL USE OF THE AREA SERVICED BY THIS WATER SOURCE.

Source Name: UNNAMED TRIBUTARY OF HUSSEY CREEK

Source Type: SURFACE WATER

***Point of Diversion and Means of Diversion:**

<u>ID</u>	<u>Govt Lot</u>	<u>Qtr Sec</u>	<u>Sec</u>	<u>Twp</u>	<u>Rge</u>	<u>County</u>
1		S2	30	8N	6E	MEAGHER

Period of Diversion: JANUARY 1 TO DECEMBER 31

Diversion Means: LIVESTOCK DIRECT FROM SOURCE

Period of Use: JANUARY 1 TO DECEMBER 31

Place of Use:

<u>ID</u>	<u>Acres</u>	<u>Govt Lot</u>	<u>Qtr Sec</u>	<u>Sec</u>	<u>Twp</u>	<u>Rge</u>	<u>County</u>
1			S2	30	8N	6E	MEAGHER

Remarks:

THE FOLLOWING ISSUES WERE IDENTIFIED BY THE DNRC DURING ITS EXAMINATION OF THIS WATER RIGHT CLAIM.

THIS CLAIM NUMBER WAS NOT INCLUDED IN THE BASIN 41J DECREE ISSUED 12/16/2010.

A BETTER UNDERSTANDING OF YOUR CLAIMED WATER RIGHT CAN BE OBTAINED BY COMPARING YOUR RIGHT WITH OTHER CLAIMS IN THE BASIN. FOR EXAMPLE, COMPARE PRIORITY DATES, FLOW RATES, VOLUMES, OR ACRES IRRIGATED. ALSO, YOUR WATER RIGHT MAY BE SUBJECT TO WATER RIGHTS IN ADJOINING SUBBASINS OR BASINS AS WELL AS BEING SUBJECT TO OTHER RIGHTS ON YOUR SOURCE OF SUPPLY. FINALLY, YOUR WATER RIGHT MAY BE SUBJECT TO INDIAN RESERVED AND FEDERAL RESERVED WATER RIGHTS.

COMPLETE DETAILS REGARDING THE DNRC PREPARATION OF THIS INTERLOCUTORY DECREE AND RELATED MATERIALS CAN BE REVIEWED AT THE OFFICE LOCATIONS IDENTIFIED IN THE DOCUMENT ENTITLED "NOTICE OF ENTRY OF INTERLOCUTORY DECREE AND NOTICE OF AVAILABILITY."

SEE GENERAL FINDINGS OF FACT AND CONCLUSIONS OF LAW FOR FURTHER EXPLANATION OF YOUR CLAIMED WATER RIGHT. THESE FINDINGS CAN BE FOUND AS INDICATED IN THE DOCUMENT ENTITLED "NOTICE OF ENTRY OF INTERLOCUTORY DECREE AND NOTICE OF AVAILABILITY." IF YOU NEED OBJECTION FORMS, OR HAVE QUESTIONS ABOUT WATER COURT PROCEDURES OR CHANGES TO YOUR RIGHT, YOU CAN CONTACT THE WATER COURT BY CALLING 1-800-624-3270 (WITHIN MONTANA ONLY) OR 1-406-586-4364, OR BY WRITING TO P.O. BOX 1389, BOZEMAN, MT 59771-1389.

**INTERLOCUTORY DECREE
SMITH RIVER
BASIN 41J
ABSTRACT OF WATER RIGHT CLAIM**

IMPORTANT NOTICE

YOUR WATER RIGHT AS SHOWN ON THIS ABSTRACT MAY HAVE CHANGES FROM YOUR WATER RIGHT AS CLAIMED OR AMENDED. AN ASTERISK (*) HAS BEEN PLACED NEXT TO EACH ITEM CHANGED BY THE MONTANA WATER COURT OR BY THE DEPARTMENT OF NATURAL RESOURCES AND CONSERVATION (DNRC) DURING THE PREPARATION OF THIS INTERLOCUTORY DECREE. THESE CHANGES ARE AUTHORIZED BY THE MONTANA SUPREME COURT WATER RIGHT CLAIMS EXAMINATION RULES OR BY ORDER OF THE WATER COURT.

OBJECTIONS MAY BE FILED ACCORDING TO THE PROCEDURES OUTLINED IN THE DOCUMENT ENTITLED "NOTICE OF ENTRY OF INTERLOCUTORY DECREE AND NOTICE OF AVAILABILITY."

Water Right Number: 41J 30109655 STATEMENT OF CLAIM

Version: 1 -- ORIGINAL RIGHT

Status: ACTIVE

Owners: MONTANA STATE BOARD OF LAND COMMISSIONERS
TRUST LAND MANAGEMENT DIVISION
PO BOX 201601
HELENA, MT 59620-1601

***Priority Date:** MARCH 9, 1901

Type of Historical Right: USE

Purpose (Use): STOCK

***Flow Rate:** A SPECIFIC FLOW RATE HAS NOT BEEN DECREED BECAUSE THIS USE CONSISTS OF STOCK DRINKING DIRECTLY FROM THE SOURCE, OR FROM A DITCH SYSTEM. THE FLOW RATE IS LIMITED TO THE MINIMUM AMOUNT HISTORICALLY NECESSARY TO SUSTAIN THIS PURPOSE.

***Volume:** THIS RIGHT INCLUDES THE AMOUNT OF WATER CONSUMPTIVELY USED FOR STOCK WATERING PURPOSES AT THE RATE OF 30 GALLONS PER DAY PER ANIMAL UNIT. ANIMAL UNITS SHALL BE BASED ON REASONABLE CARRYING CAPACITY AND HISTORICAL USE OF THE AREA SERVICED BY THIS WATER SOURCE.

Source Name: CROOKED CREEK

Source Type: SURFACE WATER

***Point of Diversion and Means of Diversion:**

<u>ID</u>	<u>Govt Lot</u>	<u>Qtr Sec</u>	<u>Sec</u>	<u>Twp</u>	<u>Rge</u>	<u>County</u>
1		W2W2	12	14N	1E	CASCADE

Period of Diversion: JANUARY 1 TO DECEMBER 31

Diversion Means: LIVESTOCK DIRECT FROM SOURCE

2			36	14N	1E	CASCADE
---	--	--	----	-----	----	---------

Period of Diversion: JANUARY 1 TO DECEMBER 31

Diversion Means: LIVESTOCK DIRECT FROM SOURCE

Period of Use: JANUARY 1 TO DECEMBER 31

Place of Use:

<u>ID</u>	<u>Acres</u>	<u>Govt Lot</u>	<u>Qtr Sec</u>	<u>Sec</u>	<u>Twp</u>	<u>Rge</u>	<u>County</u>
1			W2W2	12	14N	1E	CASCADE
2				36	14N	1E	CASCADE

Remarks:

THE FOLLOWING ISSUES WERE IDENTIFIED BY THE DNRC DURING ITS EXAMINATION OF THIS WATER RIGHT CLAIM.

THIS CLAIM NUMBER WAS NOT INCLUDED IN THE BASIN 41J DECREE ISSUED 12/16/2010.

A BETTER UNDERSTANDING OF YOUR CLAIMED WATER RIGHT CAN BE OBTAINED BY COMPARING YOUR RIGHT WITH OTHER CLAIMS IN THE BASIN. FOR EXAMPLE, COMPARE PRIORITY DATES, FLOW RATES, VOLUMES, OR ACRES IRRIGATED. ALSO, YOUR WATER RIGHT MAY BE SUBJECT TO WATER RIGHTS IN ADJOINING SUBBASINS OR BASINS AS WELL AS BEING SUBJECT TO OTHER RIGHTS ON YOUR SOURCE OF SUPPLY. FINALLY, YOUR WATER RIGHT MAY BE SUBJECT TO INDIAN RESERVED AND FEDERAL RESERVED WATER RIGHTS.

COMPLETE DETAILS REGARDING THE DNRC PREPARATION OF THIS INTERLOCUTORY DECREE AND RELATED MATERIALS CAN BE REVIEWED AT THE OFFICE LOCATIONS IDENTIFIED IN THE DOCUMENT ENTITLED "NOTICE OF ENTRY OF INTERLOCUTORY DECREE AND NOTICE OF AVAILABILITY."

SEE GENERAL FINDINGS OF FACT AND CONCLUSIONS OF LAW FOR FURTHER EXPLANATION OF YOUR CLAIMED WATER RIGHT. THESE FINDINGS CAN BE FOUND AS INDICATED IN THE DOCUMENT ENTITLED "NOTICE OF ENTRY OF INTERLOCUTORY DECREE AND NOTICE OF AVAILABILITY." IF YOU NEED OBJECTION FORMS, OR HAVE QUESTIONS ABOUT WATER COURT PROCEDURES OR CHANGES TO YOUR RIGHT, YOU CAN CONTACT THE WATER COURT BY CALLING 1-800-624-3270 (WITHIN MONTANA ONLY) OR 1-406-586-4364, OR BY WRITING TO P.O. BOX 1389, BOZEMAN, MT 59771-1389.

**INTERLOCUTORY DECREE
SMITH RIVER
BASIN 41J
ABSTRACT OF WATER RIGHT CLAIM**

IMPORTANT NOTICE

YOUR WATER RIGHT AS SHOWN ON THIS ABSTRACT MAY HAVE CHANGES FROM YOUR WATER RIGHT AS CLAIMED OR AMENDED. AN ASTERISK (*) HAS BEEN PLACED NEXT TO EACH ITEM CHANGED BY THE MONTANA WATER COURT OR BY THE DEPARTMENT OF NATURAL RESOURCES AND CONSERVATION (DNRC) DURING THE PREPARATION OF THIS INTERLOCUTORY DECREE. THESE CHANGES ARE AUTHORIZED BY THE MONTANA SUPREME COURT WATER RIGHT CLAIMS EXAMINATION RULES OR BY ORDER OF THE WATER COURT.

OBJECTIONS MAY BE FILED ACCORDING TO THE PROCEDURES OUTLINED IN THE DOCUMENT ENTITLED "NOTICE OF ENTRY OF INTERLOCUTORY DECREE AND NOTICE OF AVAILABILITY."

Water Right Number: 41J 30109656 STATEMENT OF CLAIM

Version: 1 -- ORIGINAL RIGHT

Status: ACTIVE

Owners: MONTANA STATE BOARD OF LAND COMMISSIONERS
TRUST LAND MANAGEMENT DIVISION
PO BOX 201601
HELENA, MT 59620-1601

Priority Date: NOVEMBER 8, 1889

Type of Historical Right: USE

Purpose (Use): STOCK

***Flow Rate:** A SPECIFIC FLOW RATE HAS NOT BEEN DECREED BECAUSE THIS USE CONSISTS OF STOCK DRINKING DIRECTLY FROM THE SOURCE, OR FROM A DITCH SYSTEM. THE FLOW RATE IS LIMITED TO THE MINIMUM AMOUNT HISTORICALLY NECESSARY TO SUSTAIN THIS PURPOSE.

***Volume:** THIS RIGHT INCLUDES THE AMOUNT OF WATER CONSUMPTIVELY USED FOR STOCK WATERING PURPOSES AT THE RATE OF 30 GALLONS PER DAY PER ANIMAL UNIT. ANIMAL UNITS SHALL BE BASED ON REASONABLE CARRYING CAPACITY AND HISTORICAL USE OF THE AREA SERVICED BY THIS WATER SOURCE.

Source Name: MULLENS CREEK

Source Type: SURFACE WATER

***Point of Diversion and Means of Diversion:**

<u>ID</u>	<u>Govt Lot</u>	<u>Qtr Sec</u>	<u>Sec</u>	<u>Twp</u>	<u>Rge</u>	<u>County</u>
1		SESESE	36	17N	2E	CASCADE

Period of Diversion: JANUARY 1 TO DECEMBER 31

Diversion Means: LIVESTOCK DIRECT FROM SOURCE

Period of Use: JANUARY 1 TO DECEMBER 31

Place of Use:

<u>ID</u>	<u>Acres</u>	<u>Govt Lot</u>	<u>Qtr Sec</u>	<u>Sec</u>	<u>Twp</u>	<u>Rge</u>	<u>County</u>
1			SESESE	36	17N	2E	CASCADE

Remarks:

THE FOLLOWING ISSUES WERE IDENTIFIED BY THE DNRC DURING ITS EXAMINATION OF THIS WATER RIGHT CLAIM.

THIS CLAIM APPEARS TO BE DUPLICATED BY CLAIM NO. 41J 30125391.

THIS CLAIM NUMBER WAS NOT INCLUDED IN THE BASIN 41J DECREE ISSUED 12/16/2010.

A BETTER UNDERSTANDING OF YOUR CLAIMED WATER RIGHT CAN BE OBTAINED BY COMPARING YOUR RIGHT WITH OTHER CLAIMS IN THE BASIN. FOR EXAMPLE, COMPARE PRIORITY DATES, FLOW RATES, VOLUMES, OR ACRES IRRIGATED. ALSO, YOUR WATER RIGHT MAY BE SUBJECT TO WATER RIGHTS IN ADJOINING SUBBASINS OR BASINS AS WELL AS BEING SUBJECT TO OTHER RIGHTS ON YOUR SOURCE OF SUPPLY. FINALLY, YOUR WATER RIGHT MAY BE SUBJECT TO INDIAN RESERVED AND FEDERAL RESERVED WATER RIGHTS.

COMPLETE DETAILS REGARDING THE DNRC PREPARATION OF THIS INTERLOCUTORY DECREE AND RELATED MATERIALS CAN BE REVIEWED AT THE OFFICE LOCATIONS IDENTIFIED IN THE DOCUMENT ENTITLED "NOTICE OF ENTRY OF INTERLOCUTORY DECREE AND NOTICE OF AVAILABILITY."

SEE GENERAL FINDINGS OF FACT AND CONCLUSIONS OF LAW FOR FURTHER EXPLANATION OF YOUR CLAIMED WATER RIGHT. THESE FINDINGS CAN BE FOUND AS INDICATED IN THE DOCUMENT ENTITLED "NOTICE OF ENTRY OF INTERLOCUTORY DECREE AND NOTICE OF AVAILABILITY." IF YOU NEED OBJECTION FORMS, OR HAVE QUESTIONS ABOUT WATER COURT PROCEDURES OR CHANGES TO YOUR RIGHT, YOU CAN CONTACT THE WATER COURT BY CALLING 1-800-624-3270 (WITHIN MONTANA ONLY) OR 1-406-586-4364, OR BY WRITING TO P.O. BOX 1389, BOZEMAN, MT 59771-1389.

**INTERLOCUTORY DECREE
SMITH RIVER
BASIN 41J
ABSTRACT OF WATER RIGHT CLAIM**

IMPORTANT NOTICE

YOUR WATER RIGHT AS SHOWN ON THIS ABSTRACT MAY HAVE CHANGES FROM YOUR WATER RIGHT AS CLAIMED OR AMENDED. AN ASTERISK (*) HAS BEEN PLACED NEXT TO EACH ITEM CHANGED BY THE MONTANA WATER COURT OR BY THE DEPARTMENT OF NATURAL RESOURCES AND CONSERVATION (DNRC) DURING THE PREPARATION OF THIS INTERLOCUTORY DECREE. THESE CHANGES ARE AUTHORIZED BY THE MONTANA SUPREME COURT WATER RIGHT CLAIMS EXAMINATION RULES OR BY ORDER OF THE WATER COURT.

OBJECTIONS MAY BE FILED ACCORDING TO THE PROCEDURES OUTLINED IN THE DOCUMENT ENTITLED "NOTICE OF ENTRY OF INTERLOCUTORY DECREE AND NOTICE OF AVAILABILITY."

Water Right Number: 41J 30109657 STATEMENT OF CLAIM

Version: 1 -- ORIGINAL RIGHT

Status: ACTIVE

Owners: MONTANA STATE BOARD OF LAND COMMISSIONERS
TRUST LAND MANAGEMENT DIVISION
PO BOX 201601
HELENA, MT 59620-1601

Priority Date: JUNE 28, 1934

Type of Historical Right: USE

Purpose (Use): STOCK

***Flow Rate:** A SPECIFIC FLOW RATE HAS NOT BEEN DECREED BECAUSE THIS USE CONSISTS OF STOCK DRINKING DIRECTLY FROM THE SOURCE, OR FROM A DITCH SYSTEM. THE FLOW RATE IS LIMITED TO THE MINIMUM AMOUNT HISTORICALLY NECESSARY TO SUSTAIN THIS PURPOSE.

***Volume:** THIS RIGHT INCLUDES THE AMOUNT OF WATER CONSUMPTIVELY USED FOR STOCK WATERING PURPOSES AT THE RATE OF 30 GALLONS PER DAY PER ANIMAL UNIT. ANIMAL UNITS SHALL BE BASED ON REASONABLE CARRYING CAPACITY AND HISTORICAL USE OF THE AREA SERVICED BY THIS WATER SOURCE.

Source Name: SMITH RIVER

Source Type: SURFACE WATER

***Point of Diversion and Means of Diversion:**

<u>ID</u>	<u>Govt Lot</u>	<u>Qtr Sec</u>	<u>Sec</u>	<u>Twp</u>	<u>Rge</u>	<u>County</u>
1			36	10N	5E	MEAGHER

Period of Diversion: JANUARY 1 TO DECEMBER 31

Diversion Means: LIVESTOCK DIRECT FROM SOURCE

2		S2NW	24	11N	4E	MEAGHER
---	--	------	----	-----	----	---------

Period of Diversion: JANUARY 1 TO DECEMBER 31

Diversion Means: LIVESTOCK DIRECT FROM SOURCE

3		36	12N	4E	MEAGHER
	Period of Diversion:	JANUARY 1 TO DECEMBER 31			
	Diversion Means:	LIVESTOCK DIRECT FROM SOURCE			
4		E2NENE	36	14N	3E MEAGHER
	Period of Diversion:	JANUARY 1 TO DECEMBER 31			
	Diversion Means:	LIVESTOCK DIRECT FROM SOURCE			
5		E2	36	15N	3E CASCADE
	Period of Diversion:	JANUARY 1 TO DECEMBER 31			
	Diversion Means:	LIVESTOCK DIRECT FROM SOURCE			
6		E2E2NE	36	16N	3E CASCADE
	Period of Diversion:	JANUARY 1 TO DECEMBER 31			
	Diversion Means:	LIVESTOCK DIRECT FROM SOURCE			
7		W2W2SW	36	18N	2E CASCADE
	Period of Diversion:	JANUARY 1 TO DECEMBER 31			
	Diversion Means:	LIVESTOCK DIRECT FROM SOURCE			

Period of Use: JANUARY 1 TO DECEMBER 31

Place of Use:

<u>ID</u>	<u>Acres</u>	<u>Govt Lot</u>	<u>Qtr Sec</u>	<u>Sec</u>	<u>Twp</u>	<u>Rge</u>	<u>County</u>
1				36	10N	5E	MEAGHER
2			S2NW	24	11N	4E	MEAGHER
3				36	12N	4E	MEAGHER
4			E2NENE	36	14N	3E	MEAGHER
5			E2	36	15N	3E	CASCADE
6			E2E2NE	36	16N	3E	CASCADE
7			W2W2SW	36	18N	2E	CASCADE

Remarks:

THE FOLLOWING ISSUES WERE IDENTIFIED BY THE DNRC DURING ITS EXAMINATION OF THIS WATER RIGHT CLAIM.
 THIS CLAIM NUMBER WAS NOT INCLUDED IN THE BASIN 41J DECREE ISSUED 12/16/2010.

A BETTER UNDERSTANDING OF YOUR CLAIMED WATER RIGHT CAN BE OBTAINED BY COMPARING YOUR RIGHT WITH OTHER CLAIMS IN THE BASIN. FOR EXAMPLE, COMPARE PRIORITY DATES, FLOW RATES, VOLUMES, OR ACRES IRRIGATED. ALSO, YOUR WATER RIGHT MAY BE SUBJECT TO WATER RIGHTS IN ADJOINING SUBBASINS OR BASINS AS WELL AS BEING SUBJECT TO OTHER RIGHTS ON YOUR SOURCE OF SUPPLY. FINALLY, YOUR WATER RIGHT MAY BE SUBJECT TO INDIAN RESERVED AND FEDERAL RESERVED WATER RIGHTS.

COMPLETE DETAILS REGARDING THE DNRC PREPARATION OF THIS INTERLOCUTORY DECREE AND RELATED MATERIALS CAN BE REVIEWED AT THE OFFICE LOCATIONS IDENTIFIED IN THE DOCUMENT ENTITLED "NOTICE OF ENTRY OF INTERLOCUTORY DECREE AND NOTICE OF AVAILABILITY."

SEE GENERAL FINDINGS OF FACT AND CONCLUSIONS OF LAW FOR FURTHER EXPLANATION OF YOUR CLAIMED WATER RIGHT. THESE FINDINGS CAN BE FOUND AS INDICATED IN THE DOCUMENT ENTITLED "NOTICE OF ENTRY OF INTERLOCUTORY DECREE AND NOTICE OF AVAILABILITY." IF YOU NEED OBJECTION FORMS, OR HAVE QUESTIONS ABOUT WATER COURT PROCEDURES OR CHANGES TO YOUR RIGHT, YOU CAN CONTACT THE WATER COURT BY CALLING 1-800-624-3270 (WITHIN MONTANA ONLY) OR 1-406-586-4364, OR BY WRITING TO P.O. BOX 1389, BOZEMAN, MT 59771-1389.

**INTERLOCUTORY DECREE
SMITH RIVER
BASIN 41J
ABSTRACT OF WATER RIGHT CLAIM**

IMPORTANT NOTICE

YOUR WATER RIGHT AS SHOWN ON THIS ABSTRACT MAY HAVE CHANGES FROM YOUR WATER RIGHT AS CLAIMED OR AMENDED. AN ASTERISK (*) HAS BEEN PLACED NEXT TO EACH ITEM CHANGED BY THE MONTANA WATER COURT OR BY THE DEPARTMENT OF NATURAL RESOURCES AND CONSERVATION (DNRC) DURING THE PREPARATION OF THIS INTERLOCUTORY DECREE. THESE CHANGES ARE AUTHORIZED BY THE MONTANA SUPREME COURT WATER RIGHT CLAIMS EXAMINATION RULES OR BY ORDER OF THE WATER COURT.

OBJECTIONS MAY BE FILED ACCORDING TO THE PROCEDURES OUTLINED IN THE DOCUMENT ENTITLED "NOTICE OF ENTRY OF INTERLOCUTORY DECREE AND NOTICE OF AVAILABILITY."

Water Right Number: 41J 30110372 STATEMENT OF CLAIM
Version: 1 -- ORIGINAL RIGHT
Status: ACTIVE

Owners: RHYNARD RANCH LLP
448 CLEAR VIEW RD
MARTINSDALE, MT 59053-8762

Priority Date: MAY 3, 1895

Type of Historical Right: USE

Purpose (Use): STOCK

***Flow Rate:** A SPECIFIC FLOW RATE HAS NOT BEEN DECREED BECAUSE THIS USE CONSISTS OF STOCK DRINKING DIRECTLY FROM THE SOURCE, OR FROM A DITCH SYSTEM. THE FLOW RATE IS LIMITED TO THE MINIMUM AMOUNT HISTORICALLY NECESSARY TO SUSTAIN THIS PURPOSE.

***Volume:** THIS RIGHT INCLUDES THE AMOUNT OF WATER CONSUMPTIVELY USED FOR STOCKWATERING PURPOSES AT THE RATE OF 30 GALLONS PER DAY PER ANIMAL UNIT. ANIMAL UNITS SHALL BE BASED ON REASONABLE CARRYING CAPACITY AND HISTORICAL USE OF THE AREA SERVICED BY THIS WATER SOURCE.

Source Name: UNNAMED TRIBUTARY OF SMITH RIVER, SOUTH FORK
Source Type: SURFACE WATER

Point of Diversion and Means of Diversion:

<u>ID</u>	<u>Govt Lot</u>	<u>Qtr</u>	<u>Sec</u>	<u>Twp</u>	<u>Rge</u>	<u>County</u>
1		NWNWNW	15	7N	8E	MEAGHER

Period of Diversion: JANUARY 1 TO DECEMBER 31

Diversion Means: LIVESTOCK DIRECT FROM SOURCE

2		SWNWNW	15	7N	8E	MEAGHER
---	--	--------	----	----	----	---------

Period of Diversion: JANUARY 1 TO DECEMBER 31

Diversion Means: LIVESTOCK DIRECT FROM SOURCE

Period of Use: JANUARY 1 TO DECEMBER 31

Place of Use:

<u>ID</u>	<u>Acres</u>	<u>Govt Lot</u>	<u>Qtr Sec</u>	<u>Sec</u>	<u>Twp</u>	<u>Rge</u>	<u>County</u>
1			NWNWNW	15	7N	8E	MEAGHER
2			SWNWNW	15	7N	8E	MEAGHER

Remarks:

THE SOURCE OF WATER WAS AMENDED BY THE CLAIMANT ON 10/26/2017.

THE FOLLOWING ISSUES WERE IDENTIFIED BY THE DNRC DURING ITS EXAMINATION OF THIS WATER RIGHT CLAIM.

THIS CLAIM NUMBER WAS NOT INCLUDED IN THE BASIN 41J DECREE ISSUED 12/16/2010.

A BETTER UNDERSTANDING OF YOUR CLAIMED WATER RIGHT CAN BE OBTAINED BY COMPARING YOUR RIGHT WITH OTHER CLAIMS IN THE BASIN. FOR EXAMPLE, COMPARE PRIORITY DATES, FLOW RATES, VOLUMES, OR ACRES IRRIGATED. ALSO, YOUR WATER RIGHT MAY BE SUBJECT TO WATER RIGHTS IN ADJOINING SUBBASINS OR BASINS AS WELL AS BEING SUBJECT TO OTHER RIGHTS ON YOUR SOURCE OF SUPPLY. FINALLY, YOUR WATER RIGHT MAY BE SUBJECT TO INDIAN RESERVED AND FEDERAL RESERVED WATER RIGHTS.

COMPLETE DETAILS REGARDING THE DNRC PREPARATION OF THIS INTERLOCUTORY DECREE AND RELATED MATERIALS CAN BE REVIEWED AT THE OFFICE LOCATIONS IDENTIFIED IN THE DOCUMENT ENTITLED "NOTICE OF ENTRY OF INTERLOCUTORY DECREE AND NOTICE OF AVAILABILITY."

SEE GENERAL FINDINGS OF FACT AND CONCLUSIONS OF LAW FOR FURTHER EXPLANATION OF YOUR CLAIMED WATER RIGHT. THESE FINDINGS CAN BE FOUND AS INDICATED IN THE DOCUMENT ENTITLED "NOTICE OF ENTRY OF INTERLOCUTORY DECREE AND NOTICE OF AVAILABILITY." IF YOU NEED OBJECTION FORMS, OR HAVE QUESTIONS ABOUT WATER COURT PROCEDURES OR CHANGES TO YOUR RIGHT, YOU CAN CONTACT THE WATER COURT BY CALLING 1-800-624-3270 (WITHIN MONTANA ONLY) OR 1-406-586-4364, OR BY WRITING TO P.O. BOX 1389, BOZEMAN, MT 59771-1389.

**INTERLOCUTORY DECREE
SMITH RIVER
BASIN 41J
ABSTRACT OF WATER RIGHT CLAIM**

IMPORTANT NOTICE

YOUR WATER RIGHT AS SHOWN ON THIS ABSTRACT MAY HAVE CHANGES FROM YOUR WATER RIGHT AS CLAIMED OR AMENDED. AN ASTERISK (*) HAS BEEN PLACED NEXT TO EACH ITEM CHANGED BY THE MONTANA WATER COURT OR BY THE DEPARTMENT OF NATURAL RESOURCES AND CONSERVATION (DNRC) DURING THE PREPARATION OF THIS INTERLOCUTORY DECREE. THESE CHANGES ARE AUTHORIZED BY THE MONTANA SUPREME COURT WATER RIGHT CLAIMS EXAMINATION RULES OR BY ORDER OF THE WATER COURT.

OBJECTIONS MAY BE FILED ACCORDING TO THE PROCEDURES OUTLINED IN THE DOCUMENT ENTITLED "NOTICE OF ENTRY OF INTERLOCUTORY DECREE AND NOTICE OF AVAILABILITY."

Water Right Number: 41J 30110376 STATEMENT OF CLAIM

Version: 1 -- ORIGINAL RIGHT

Status: ACTIVE

Owners: RHYNARD RANCH LLP
448 CLEAR VIEW RD
MARTINSDALE, MT 59053-8762

Priority Date: MAY 3, 1895

Type of Historical Right: USE

Purpose (Use): STOCK

***Flow Rate:** A SPECIFIC FLOW RATE HAS NOT BEEN DECREED BECAUSE THIS USE CONSISTS OF STOCK DRINKING DIRECTLY FROM THE SOURCE, OR FROM A DITCH SYSTEM. THE FLOW RATE IS LIMITED TO THE MINIMUM AMOUNT HISTORICALLY NECESSARY TO SUSTAIN THIS PURPOSE.

***Volume:** THIS RIGHT INCLUDES THE AMOUNT OF WATER CONSUMPTIVELY USED FOR STOCKWATERING PURPOSES AT THE RATE OF 30 GALLONS PER DAY PER ANIMAL UNIT. ANIMAL UNITS SHALL BE BASED ON REASONABLE CARRYING CAPACITY AND HISTORICAL USE OF THE AREA SERVICED BY THIS WATER SOURCE.

Source Name: UNNAMED TRIBUTARY OF SMITH RIVER, SOUTH FORK

Source Type: SURFACE WATER

Point of Diversion and Means of Diversion:

<u>ID</u>	<u>Govt Lot</u>	<u>Qtr Sec</u>	<u>Sec</u>	<u>Twp</u>	<u>Rge</u>	<u>County</u>
1		NENWNW	15	7N	8E	MEAGHER

Period of Diversion: JANUARY 1 TO DECEMBER 31

Diversion Means: LIVESTOCK DIRECT FROM SOURCE

2		SENWNW	15	7N	8E	MEAGHER
---	--	--------	----	----	----	---------

Period of Diversion: JANUARY 1 TO DECEMBER 31

Diversion Means: LIVESTOCK DIRECT FROM SOURCE

3	SWNWNW	15	7N	8E	MEAGHER
	Period of Diversion:	JANUARY 1 TO DECEMBER 31			
	Diversion Means:	LIVESTOCK DIRECT FROM SOURCE			
4	NWSWNW	15	7N	8E	MEAGHER
	Period of Diversion:	JANUARY 1 TO DECEMBER 31			
	Diversion Means:	LIVESTOCK DIRECT FROM SOURCE			
5	SESWNW	15	7N	8E	MEAGHER
	Period of Diversion:	JANUARY 1 TO DECEMBER 31			
	Diversion Means:	LIVESTOCK DIRECT FROM SOURCE			
6	SWSWNW	15	7N	8E	MEAGHER
	Period of Diversion:	JANUARY 1 TO DECEMBER 31			
	Diversion Means:	LIVESTOCK DIRECT FROM SOURCE			
7	NENWSW	15	7N	8E	MEAGHER
	Period of Diversion:	JANUARY 1 TO DECEMBER 31			
	Diversion Means:	LIVESTOCK DIRECT FROM SOURCE			
8	NWNWSW	15	7N	8E	MEAGHER
	Period of Diversion:	JANUARY 1 TO DECEMBER 31			
	Diversion Means:	LIVESTOCK DIRECT FROM SOURCE			

Period of Use: JANUARY 1 TO DECEMBER 31

Place of Use:

<u>ID</u>	<u>Acres</u>	<u>Govt Lot</u>	<u>Qtr Sec</u>	<u>Sec</u>	<u>Twp</u>	<u>Rge</u>	<u>County</u>
1			NENWNW	15	7N	8E	MEAGHER
2			SENWNW	15	7N	8E	MEAGHER
3			SWNWNW	15	7N	8E	MEAGHER
4			NWSWNW	15	7N	8E	MEAGHER
5			SESWNW	15	7N	8E	MEAGHER
6			SWSWNW	15	7N	8E	MEAGHER
7			NENWSW	15	7N	8E	MEAGHER
8			NWNWSW	15	7N	8E	MEAGHER

Remarks:

THE FOLLOWING ISSUES WERE IDENTIFIED BY THE DNRC DURING ITS EXAMINATION OF THIS WATER RIGHT CLAIM.

THIS CLAIM NUMBER WAS NOT INCLUDED IN THE BASIN 41J DECREE ISSUED 12/16/2010.

A BETTER UNDERSTANDING OF YOUR CLAIMED WATER RIGHT CAN BE OBTAINED BY COMPARING YOUR RIGHT WITH OTHER CLAIMS IN THE BASIN. FOR EXAMPLE, COMPARE PRIORITY DATES, FLOW RATES, VOLUMES, OR ACRES IRRIGATED. ALSO, YOUR WATER RIGHT MAY BE SUBJECT TO WATER RIGHTS IN ADJOINING SUBBASINS OR BASINS AS WELL AS BEING SUBJECT TO OTHER RIGHTS ON YOUR SOURCE OF SUPPLY. FINALLY, YOUR WATER RIGHT MAY BE SUBJECT TO INDIAN RESERVED AND FEDERAL RESERVED WATER RIGHTS.

COMPLETE DETAILS REGARDING THE DNRC PREPARATION OF THIS INTERLOCUTORY DECREE AND RELATED MATERIALS CAN BE REVIEWED AT THE OFFICE LOCATIONS IDENTIFIED IN THE DOCUMENT ENTITLED "NOTICE OF ENTRY OF INTERLOCUTORY DECREE AND NOTICE OF AVAILABILITY."

SEE GENERAL FINDINGS OF FACT AND CONCLUSIONS OF LAW FOR FURTHER EXPLANATION OF YOUR CLAIMED WATER RIGHT. THESE FINDINGS CAN BE FOUND AS INDICATED IN THE DOCUMENT ENTITLED "NOTICE OF ENTRY OF INTERLOCUTORY DECREE AND NOTICE OF AVAILABILITY." IF YOU NEED OBJECTION FORMS, OR HAVE QUESTIONS ABOUT WATER COURT PROCEDURES OR CHANGES TO YOUR RIGHT, YOU CAN CONTACT THE WATER COURT BY CALLING 1-800-624-3270 (WITHIN MONTANA ONLY) OR 1-406-586-4364, OR BY WRITING TO P.O. BOX 1389, BOZEMAN, MT 59771-1389.

**INTERLOCUTORY DECREE
SMITH RIVER
BASIN 41J
ABSTRACT OF WATER RIGHT CLAIM**

IMPORTANT NOTICE

YOUR WATER RIGHT AS SHOWN ON THIS ABSTRACT MAY HAVE CHANGES FROM YOUR WATER RIGHT AS CLAIMED OR AMENDED. AN ASTERISK (*) HAS BEEN PLACED NEXT TO EACH ITEM CHANGED BY THE MONTANA WATER COURT OR BY THE DEPARTMENT OF NATURAL RESOURCES AND CONSERVATION (DNRC) DURING THE PREPARATION OF THIS INTERLOCUTORY DECREE. THESE CHANGES ARE AUTHORIZED BY THE MONTANA SUPREME COURT WATER RIGHT CLAIMS EXAMINATION RULES OR BY ORDER OF THE WATER COURT.

OBJECTIONS MAY BE FILED ACCORDING TO THE PROCEDURES OUTLINED IN THE DOCUMENT ENTITLED "NOTICE OF ENTRY OF INTERLOCUTORY DECREE AND NOTICE OF AVAILABILITY."

Water Right Number: 41J 30110378 STATEMENT OF CLAIM
Version: 1 -- ORIGINAL RIGHT
Status: ACTIVE

Owners: RHYNARD RANCH LLP
448 CLEAR VIEW RD
MARTINSDALE, MT 59053-8762

Priority Date: MAY 3, 1895

Type of Historical Right: USE

Purpose (Use): STOCK

***Flow Rate:** A SPECIFIC FLOW RATE HAS NOT BEEN DECREED BECAUSE THIS USE CONSISTS OF STOCK DRINKING DIRECTLY FROM THE SOURCE, OR FROM A DITCH SYSTEM. THE FLOW RATE IS LIMITED TO THE MINIMUM AMOUNT HISTORICALLY NECESSARY TO SUSTAIN THIS PURPOSE.

***Volume:** THIS RIGHT INCLUDES THE AMOUNT OF WATER CONSUMPTIVELY USED FOR STOCKWATERING PURPOSES AT THE RATE OF 30 GALLONS PER DAY PER ANIMAL UNIT. ANIMAL UNITS SHALL BE BASED ON REASONABLE CARRYING CAPACITY AND HISTORICAL USE OF THE AREA SERVICED BY THIS WATER SOURCE.

***Source Name:** SPRING, UNNAMED TRIBUTARY OF SMITH RIVER, SOUTH FORK
Source Type: SURFACE WATER

Point of Diversion and Means of Diversion:

<u>ID</u>	<u>Govt Lot</u>	<u>Qtr Sec</u>	<u>Sec</u>	<u>Twp</u>	<u>Rge</u>	<u>County</u>
1		SESENW	15	7N	8E	MEAGHER

Period of Diversion: JANUARY 1 TO DECEMBER 31

Diversion Means: LIVESTOCK DIRECT FROM SOURCE

Period of Use: JANUARY 1 TO DECEMBER 31

Place of Use:

<u>ID</u>	<u>Acres</u>	<u>Govt Lot</u>	<u>Qtr Sec</u>	<u>Sec</u>	<u>Twp</u>	<u>Rge</u>	<u>County</u>
1			SESENW	15	7N	8E	MEAGHER

Remarks:

THE FOLLOWING ISSUES WERE IDENTIFIED BY THE DNRC DURING ITS EXAMINATION OF THIS WATER RIGHT CLAIM.

THIS CLAIM NUMBER WAS NOT INCLUDED IN THE BASIN 41J DECREE ISSUED 12/16/2010.

A BETTER UNDERSTANDING OF YOUR CLAIMED WATER RIGHT CAN BE OBTAINED BY COMPARING YOUR RIGHT WITH OTHER CLAIMS IN THE BASIN. FOR EXAMPLE, COMPARE PRIORITY DATES, FLOW RATES, VOLUMES, OR ACRES IRRIGATED. ALSO, YOUR WATER RIGHT MAY BE SUBJECT TO WATER RIGHTS IN ADJOINING SUBBASINS OR BASINS AS WELL AS BEING SUBJECT TO OTHER RIGHTS ON YOUR SOURCE OF SUPPLY. FINALLY, YOUR WATER RIGHT MAY BE SUBJECT TO INDIAN RESERVED AND FEDERAL RESERVED WATER RIGHTS.

COMPLETE DETAILS REGARDING THE DNRC PREPARATION OF THIS INTERLOCUTORY DECREE AND RELATED MATERIALS CAN BE REVIEWED AT THE OFFICE LOCATIONS IDENTIFIED IN THE DOCUMENT ENTITLED "NOTICE OF ENTRY OF INTERLOCUTORY DECREE AND NOTICE OF AVAILABILITY."

SEE GENERAL FINDINGS OF FACT AND CONCLUSIONS OF LAW FOR FURTHER EXPLANATION OF YOUR CLAIMED WATER RIGHT. THESE FINDINGS CAN BE FOUND AS INDICATED IN THE DOCUMENT ENTITLED "NOTICE OF ENTRY OF INTERLOCUTORY DECREE AND NOTICE OF AVAILABILITY." IF YOU NEED OBJECTION FORMS, OR HAVE QUESTIONS ABOUT WATER COURT PROCEDURES OR CHANGES TO YOUR RIGHT, YOU CAN CONTACT THE WATER COURT BY CALLING 1-800-624-3270 (WITHIN MONTANA ONLY) OR 1-406-586-4364, OR BY WRITING TO P.O. BOX 1389, BOZEMAN, MT 59771-1389.

**INTERLOCUTORY DECREE
SMITH RIVER
BASIN 41J
ABSTRACT OF WATER RIGHT CLAIM**

IMPORTANT NOTICE

YOUR WATER RIGHT AS SHOWN ON THIS ABSTRACT MAY HAVE CHANGES FROM YOUR WATER RIGHT AS CLAIMED OR AMENDED. AN ASTERISK (*) HAS BEEN PLACED NEXT TO EACH ITEM CHANGED BY THE MONTANA WATER COURT OR BY THE DEPARTMENT OF NATURAL RESOURCES AND CONSERVATION (DNRC) DURING THE PREPARATION OF THIS INTERLOCUTORY DECREE. THESE CHANGES ARE AUTHORIZED BY THE MONTANA SUPREME COURT WATER RIGHT CLAIMS EXAMINATION RULES OR BY ORDER OF THE WATER COURT.

OBJECTIONS MAY BE FILED ACCORDING TO THE PROCEDURES OUTLINED IN THE DOCUMENT ENTITLED "NOTICE OF ENTRY OF INTERLOCUTORY DECREE AND NOTICE OF AVAILABILITY."

Water Right Number: 41J 30110380 STATEMENT OF CLAIM
Version: 1 -- ORIGINAL RIGHT
Status: ACTIVE

Owners: RHYNARD RANCH LLP
448 CLEAR VIEW RD
MARTINSDALE, MT 59053-8762

Priority Date: MAY 3, 1895

Type of Historical Right: USE

Purpose (Use): STOCK

***Flow Rate:** A SPECIFIC FLOW RATE HAS NOT BEEN DECREED BECAUSE THIS USE CONSISTS OF STOCK DRINKING DIRECTLY FROM THE SOURCE, OR FROM A DITCH SYSTEM. THE FLOW RATE IS LIMITED TO THE MINIMUM AMOUNT HISTORICALLY NECESSARY TO SUSTAIN THIS PURPOSE.

***Volume:** THIS RIGHT INCLUDES THE AMOUNT OF WATER CONSUMPTIVELY USED FOR STOCKWATERING PURPOSES AT THE RATE OF 30 GALLONS PER DAY PER ANIMAL UNIT. ANIMAL UNITS SHALL BE BASED ON REASONABLE CARRYING CAPACITY AND HISTORICAL USE OF THE AREA SERVICED BY THIS WATER SOURCE.

***Source Name:** UNNAMED TRIBUTARY OF SMITH RIVER, SOUTH FORK

Source Type: SURFACE WATER

Point of Diversion and Means of Diversion:

<u>ID</u>	<u>Govt Lot</u>	<u>Qtr Sec</u>	<u>Sec</u>	<u>Twp</u>	<u>Rge</u>	<u>County</u>
1		SE	15	7N	8E	MEAGHER

Period of Diversion: JANUARY 1 TO DECEMBER 31

Diversion Means: LIVESTOCK DIRECT FROM SOURCE

2		SW	15	7N	8E	MEAGHER
---	--	----	----	----	----	---------

Period of Diversion: JANUARY 1 TO DECEMBER 31

Diversion Means: LIVESTOCK DIRECT FROM SOURCE

3	NWSESW	15	7N	8E	MEAGHER
Period of Diversion:	JANUARY 1 TO DECEMBER 31				
Diversion Means:	LIVESTOCK DIRECT FROM SOURCE				
4	NESWSW	15	7N	8E	MEAGHER
Period of Diversion:	JANUARY 1 TO DECEMBER 31				
Diversion Means:	LIVESTOCK DIRECT FROM SOURCE				
5	SESWW	15	7N	8E	MEAGHER
Period of Diversion:	JANUARY 1 TO DECEMBER 31				
Diversion Means:	LIVESTOCK DIRECT FROM SOURCE				

Period of Use: JANUARY 1 TO DECEMBER 31

Place of Use:

<u>ID</u>	<u>Acres</u>	<u>Govt Lot</u>	<u>Qtr Sec</u>	<u>Sec</u>	<u>Twp</u>	<u>Rge</u>	<u>County</u>
1			SENESEW	15	7N	8E	MEAGHER
2			SWNESW	15	7N	8E	MEAGHER
3			NWSESW	15	7N	8E	MEAGHER
4			NESWSW	15	7N	8E	MEAGHER
5			SESWW	15	7N	8E	MEAGHER

Remarks:

THE FOLLOWING ISSUES WERE IDENTIFIED BY THE DNRC DURING ITS EXAMINATION OF THIS WATER RIGHT CLAIM.

THIS CLAIM NUMBER WAS NOT INCLUDED IN THE BASIN 41J DECREE ISSUED 12/16/2010.

A BETTER UNDERSTANDING OF YOUR CLAIMED WATER RIGHT CAN BE OBTAINED BY COMPARING YOUR RIGHT WITH OTHER CLAIMS IN THE BASIN. FOR EXAMPLE, COMPARE PRIORITY DATES, FLOW RATES, VOLUMES, OR ACRES IRRIGATED. ALSO, YOUR WATER RIGHT MAY BE SUBJECT TO WATER RIGHTS IN ADJOINING SUBBASINS OR BASINS AS WELL AS BEING SUBJECT TO OTHER RIGHTS ON YOUR SOURCE OF SUPPLY. FINALLY, YOUR WATER RIGHT MAY BE SUBJECT TO INDIAN RESERVED AND FEDERAL RESERVED WATER RIGHTS.

COMPLETE DETAILS REGARDING THE DNRC PREPARATION OF THIS INTERLOCUTORY DECREE AND RELATED MATERIALS CAN BE REVIEWED AT THE OFFICE LOCATIONS IDENTIFIED IN THE DOCUMENT ENTITLED "NOTICE OF ENTRY OF INTERLOCUTORY DECREE AND NOTICE OF AVAILABILITY."

SEE GENERAL FINDINGS OF FACT AND CONCLUSIONS OF LAW FOR FURTHER EXPLANATION OF YOUR CLAIMED WATER RIGHT. THESE FINDINGS CAN BE FOUND AS INDICATED IN THE DOCUMENT ENTITLED "NOTICE OF ENTRY OF INTERLOCUTORY DECREE AND NOTICE OF AVAILABILITY." IF YOU NEED OBJECTION FORMS, OR HAVE QUESTIONS ABOUT WATER COURT PROCEDURES OR CHANGES TO YOUR RIGHT, YOU CAN CONTACT THE WATER COURT BY CALLING 1-800-624-3270 (WITHIN MONTANA ONLY) OR 1-406-586-4364, OR BY WRITING TO P.O. BOX 1389, BOZEMAN, MT 59771-1389.

**INTERLOCUTORY DECREE
SMITH RIVER
BASIN 41J
ABSTRACT OF WATER RIGHT CLAIM**

IMPORTANT NOTICE

YOUR WATER RIGHT AS SHOWN ON THIS ABSTRACT MAY HAVE CHANGES FROM YOUR WATER RIGHT AS CLAIMED OR AMENDED. AN ASTERISK (*) HAS BEEN PLACED NEXT TO EACH ITEM CHANGED BY THE MONTANA WATER COURT OR BY THE DEPARTMENT OF NATURAL RESOURCES AND CONSERVATION (DNRC) DURING THE PREPARATION OF THIS INTERLOCUTORY DECREE. THESE CHANGES ARE AUTHORIZED BY THE MONTANA SUPREME COURT WATER RIGHT CLAIMS EXAMINATION RULES OR BY ORDER OF THE WATER COURT.

OBJECTIONS MAY BE FILED ACCORDING TO THE PROCEDURES OUTLINED IN THE DOCUMENT ENTITLED "NOTICE OF ENTRY OF INTERLOCUTORY DECREE AND NOTICE OF AVAILABILITY."

Water Right Number: 41J 30110382 STATEMENT OF CLAIM
Version: 1 -- ORIGINAL RIGHT
Status: WITHDRAWN

Owners: RHYNARD RANCH LLP
448 CLEAR VIEW RD
MARTINSDALE, MT 59053-8762

Priority Date:
Enforceable Priority Date:

Type of Historical Right:

Purpose (Use): STOCK

Flow Rate:

Volume:

Source Name: UNNAMED TRIBUTARY OF SMITH RIVER, SOUTH FORK

Point of Diversion and Means of Diversion:

Period of Use:

Place of Use:

Remarks:

THIS CLAIM WAS WITHDRAWN FROM THE ADJUDICATION PROCESS AT THE REQUEST OF THE CLAIMANT ON 10/13/2023.

THE DNRC EXAMINATION OF THIS CLAIM FOUND NO SIGNIFICANT FACTS, DATA, OR ISSUES TO REPORT TO THE WATER COURT.

**INTERLOCUTORY DECREE
SMITH RIVER
BASIN 41J
ABSTRACT OF WATER RIGHT CLAIM**

IMPORTANT NOTICE

YOUR WATER RIGHT AS SHOWN ON THIS ABSTRACT MAY HAVE CHANGES FROM YOUR WATER RIGHT AS CLAIMED OR AMENDED. AN ASTERISK (*) HAS BEEN PLACED NEXT TO EACH ITEM CHANGED BY THE MONTANA WATER COURT OR BY THE DEPARTMENT OF NATURAL RESOURCES AND CONSERVATION (DNRC) DURING THE PREPARATION OF THIS INTERLOCUTORY DECREE. THESE CHANGES ARE AUTHORIZED BY THE MONTANA SUPREME COURT WATER RIGHT CLAIMS EXAMINATION RULES OR BY ORDER OF THE WATER COURT.

OBJECTIONS MAY BE FILED ACCORDING TO THE PROCEDURES OUTLINED IN THE DOCUMENT ENTITLED "NOTICE OF ENTRY OF INTERLOCUTORY DECREE AND NOTICE OF AVAILABILITY."

Water Right Number: 41J 30110384 STATEMENT OF CLAIM

Version: 1 -- ORIGINAL RIGHT

Status: ACTIVE

Owners: RHYNARD RANCH LLP
448 CLEAR VIEW RD
MARTINSDALE, MT 59053-8762

Priority Date: MAY 3, 1895

Type of Historical Right: USE

Purpose (Use): STOCK

***Flow Rate:** A SPECIFIC FLOW RATE HAS NOT BEEN DECREED BECAUSE THIS USE CONSISTS OF STOCK DRINKING DIRECTLY FROM THE SOURCE, OR FROM A DITCH SYSTEM. THE FLOW RATE IS LIMITED TO THE MINIMUM AMOUNT HISTORICALLY NECESSARY TO SUSTAIN THIS PURPOSE.

***Volume:** THIS RIGHT INCLUDES THE AMOUNT OF WATER CONSUMPTIVELY USED FOR STOCKWATERING PURPOSES AT THE RATE OF 30 GALLONS PER DAY PER ANIMAL UNIT. ANIMAL UNITS SHALL BE BASED ON REASONABLE CARRYING CAPACITY AND HISTORICAL USE OF THE AREA SERVICED BY THIS WATER SOURCE.

Source Name: UNNAMED TRIBUTARY OF SMITH RIVER, SOUTH FORK

Source Type: SURFACE WATER

Point of Diversion and Means of Diversion:

<u>ID</u>	<u>Govt Lot</u>	<u>Qtr</u>	<u>Sec</u>	<u>Twp</u>	<u>Rge</u>	<u>County</u>
1		NENENE	22	7N	8E	MEAGHER

Period of Diversion: JANUARY 1 TO DECEMBER 31

Diversion Means: LIVESTOCK DIRECT FROM SOURCE

2		SENE	22	7N	8E	MEAGHER
---	--	------	----	----	----	---------

Period of Diversion: JANUARY 1 TO DECEMBER 31

Diversion Means: LIVESTOCK DIRECT FROM SOURCE

3 NESENE 22 7N 8E MEAGHER

Period of Diversion: JANUARY 1 TO DECEMBER 31

Diversion Means: LIVESTOCK DIRECT FROM SOURCE

4 SESENE 22 7N 8E MEAGHER

Period of Diversion: JANUARY 1 TO DECEMBER 31

Diversion Means: LIVESTOCK DIRECT FROM SOURCE

Period of Use: JANUARY 1 TO DECEMBER 31

Place of Use:

<u>ID</u>	<u>Acres</u>	<u>Govt Lot</u>	<u>Qtr Sec</u>	<u>Sec</u>	<u>Twp</u>	<u>Rge</u>	<u>County</u>
1			NENENE	22	7N	8E	MEAGHER
2			SENE	22	7N	8E	MEAGHER
3			NESENE	22	7N	8E	MEAGHER
4			SESENE	22	7N	8E	MEAGHER

Remarks:

THE FOLLOWING ISSUES WERE IDENTIFIED BY THE DNRC DURING ITS EXAMINATION OF THIS WATER RIGHT CLAIM.

THIS CLAIM NUMBER WAS NOT INCLUDED IN THE BASIN 41J DECREE ISSUED 12/16/2010.

A BETTER UNDERSTANDING OF YOUR CLAIMED WATER RIGHT CAN BE OBTAINED BY COMPARING YOUR RIGHT WITH OTHER CLAIMS IN THE BASIN. FOR EXAMPLE, COMPARE PRIORITY DATES, FLOW RATES, VOLUMES, OR ACRES IRRIGATED. ALSO, YOUR WATER RIGHT MAY BE SUBJECT TO WATER RIGHTS IN ADJOINING SUBBASINS OR BASINS AS WELL AS BEING SUBJECT TO OTHER RIGHTS ON YOUR SOURCE OF SUPPLY. FINALLY, YOUR WATER RIGHT MAY BE SUBJECT TO INDIAN RESERVED AND FEDERAL RESERVED WATER RIGHTS.

COMPLETE DETAILS REGARDING THE DNRC PREPARATION OF THIS INTERLOCUTORY DECREE AND RELATED MATERIALS CAN BE REVIEWED AT THE OFFICE LOCATIONS IDENTIFIED IN THE DOCUMENT ENTITLED "NOTICE OF ENTRY OF INTERLOCUTORY DECREE AND NOTICE OF AVAILABILITY."

SEE GENERAL FINDINGS OF FACT AND CONCLUSIONS OF LAW FOR FURTHER EXPLANATION OF YOUR CLAIMED WATER RIGHT. THESE FINDINGS CAN BE FOUND AS INDICATED IN THE DOCUMENT ENTITLED "NOTICE OF ENTRY OF INTERLOCUTORY DECREE AND NOTICE OF AVAILABILITY." IF YOU NEED OBJECTION FORMS, OR HAVE QUESTIONS ABOUT WATER COURT PROCEDURES OR CHANGES TO YOUR RIGHT, YOU CAN CONTACT THE WATER COURT BY CALLING 1-800-624-3270 (WITHIN MONTANA ONLY) OR 1-406-586-4364, OR BY WRITING TO P.O. BOX 1389, BOZEMAN, MT 59771-1389.

**INTERLOCUTORY DECREE
SMITH RIVER
BASIN 41J
ABSTRACT OF WATER RIGHT CLAIM**

IMPORTANT NOTICE

YOUR WATER RIGHT AS SHOWN ON THIS ABSTRACT MAY HAVE CHANGES FROM YOUR WATER RIGHT AS CLAIMED OR AMENDED. AN ASTERISK (*) HAS BEEN PLACED NEXT TO EACH ITEM CHANGED BY THE MONTANA WATER COURT OR BY THE DEPARTMENT OF NATURAL RESOURCES AND CONSERVATION (DNRC) DURING THE PREPARATION OF THIS INTERLOCUTORY DECREE. THESE CHANGES ARE AUTHORIZED BY THE MONTANA SUPREME COURT WATER RIGHT CLAIMS EXAMINATION RULES OR BY ORDER OF THE WATER COURT.

OBJECTIONS MAY BE FILED ACCORDING TO THE PROCEDURES OUTLINED IN THE DOCUMENT ENTITLED "NOTICE OF ENTRY OF INTERLOCUTORY DECREE AND NOTICE OF AVAILABILITY."

Water Right Number: 41J 30110385 STATEMENT OF CLAIM

Version: 1 -- ORIGINAL RIGHT

Status: ACTIVE

Owners: RHYNARD RANCH LLP
448 CLEAR VIEW RD
MARTINSDALE, MT 59053-8762

Priority Date: MAY 3, 1895

Type of Historical Right: USE

Purpose (Use): STOCK

***Flow Rate:** A SPECIFIC FLOW RATE HAS NOT BEEN DECREED BECAUSE THIS USE CONSISTS OF STOCK DRINKING DIRECTLY FROM THE SOURCE, OR FROM A DITCH SYSTEM. THE FLOW RATE IS LIMITED TO THE MINIMUM AMOUNT HISTORICALLY NECESSARY TO SUSTAIN THIS PURPOSE.

***Volume:** THIS RIGHT INCLUDES THE AMOUNT OF WATER CONSUMPTIVELY USED FOR STOCKWATERING PURPOSES AT THE RATE OF 30 GALLONS PER DAY PER ANIMAL UNIT. ANIMAL UNITS SHALL BE BASED ON REASONABLE CARRYING CAPACITY AND HISTORICAL USE OF THE AREA SERVICED BY THIS WATER SOURCE.

Source Name: UNNAMED TRIBUTARY OF SMITH RIVER, SOUTH FORK

Source Type: SURFACE WATER

Point of Diversion and Means of Diversion:

<u>ID</u>	<u>Govt Lot</u>	<u>Qtr</u>	<u>Sec</u>	<u>Twp</u>	<u>Rge</u>	<u>County</u>	
1		SE	SENE	22	7N	8E	MEAGHER

Period of Diversion: JANUARY 1 TO DECEMBER 31

Diversion Means: LIVESTOCK DIRECT FROM SOURCE

2		N	NESE	22	7N	8E	MEAGHER
---	--	---	------	----	----	----	---------

Period of Diversion: JANUARY 1 TO DECEMBER 31

Diversion Means: LIVESTOCK DIRECT FROM SOURCE

3 NWNESE 22 7N 8E MEAGHER

Period of Diversion: JANUARY 1 TO DECEMBER 31

Diversion Means: LIVESTOCK DIRECT FROM SOURCE

4 SWNESE 22 7N 8E MEAGHER

Period of Diversion: JANUARY 1 TO DECEMBER 31

Diversion Means: LIVESTOCK DIRECT FROM SOURCE

Period of Use: JANUARY 1 TO DECEMBER 31

Place of Use:

<u>ID</u>	<u>Acres</u>	<u>Govt Lot</u>	<u>Qtr Sec</u>	<u>Sec</u>	<u>Twp</u>	<u>Rge</u>	<u>County</u>
1			SESENE	22	7N	8E	MEAGHER
2			NENESE	22	7N	8E	MEAGHER
3			NWNESE	22	7N	8E	MEAGHER
4			SWNESE	22	7N	8E	MEAGHER

Remarks:

THE FOLLOWING ELEMENTS WERE AMENDED BY THE CLAIMANT ON 09/21/2023: POINT OF DIVERSION #5 AND PLACE OF USE #5.

THE SOURCE WAS AMENDED BY THE CLAIMANT ON 10/26/2017.

THE FOLLOWING ISSUES WERE IDENTIFIED BY THE DNRC DURING ITS EXAMINATION OF THIS WATER RIGHT CLAIM.
 THIS CLAIM NUMBER WAS NOT INCLUDED IN THE BASIN 41J DECREE ISSUED 12/16/2010.

A BETTER UNDERSTANDING OF YOUR CLAIMED WATER RIGHT CAN BE OBTAINED BY COMPARING YOUR RIGHT WITH OTHER CLAIMS IN THE BASIN. FOR EXAMPLE, COMPARE PRIORITY DATES, FLOW RATES, VOLUMES, OR ACRES IRRIGATED. ALSO, YOUR WATER RIGHT MAY BE SUBJECT TO WATER RIGHTS IN ADJOINING SUBBASINS OR BASINS AS WELL AS BEING SUBJECT TO OTHER RIGHTS ON YOUR SOURCE OF SUPPLY. FINALLY, YOUR WATER RIGHT MAY BE SUBJECT TO INDIAN RESERVED AND FEDERAL RESERVED WATER RIGHTS.

COMPLETE DETAILS REGARDING THE DNRC PREPARATION OF THIS INTERLOCUTORY DECREE AND RELATED MATERIALS CAN BE REVIEWED AT THE OFFICE LOCATIONS IDENTIFIED IN THE DOCUMENT ENTITLED "NOTICE OF ENTRY OF INTERLOCUTORY DECREE AND NOTICE OF AVAILABILITY."

SEE GENERAL FINDINGS OF FACT AND CONCLUSIONS OF LAW FOR FURTHER EXPLANATION OF YOUR CLAIMED WATER RIGHT. THESE FINDINGS CAN BE FOUND AS INDICATED IN THE DOCUMENT ENTITLED "NOTICE OF ENTRY OF INTERLOCUTORY DECREE AND NOTICE OF AVAILABILITY." IF YOU NEED OBJECTION FORMS, OR HAVE QUESTIONS ABOUT WATER COURT PROCEDURES OR CHANGES TO YOUR RIGHT, YOU CAN CONTACT THE WATER COURT BY CALLING 1-800-624-3270 (WITHIN MONTANA ONLY) OR 1-406-586-4364, OR BY WRITING TO P.O. BOX 1389, BOZEMAN, MT 59771-1389.

**INTERLOCUTORY DECREE
SMITH RIVER
BASIN 41J
ABSTRACT OF WATER RIGHT CLAIM**

IMPORTANT NOTICE

YOUR WATER RIGHT AS SHOWN ON THIS ABSTRACT MAY HAVE CHANGES FROM YOUR WATER RIGHT AS CLAIMED OR AMENDED. AN ASTERISK (*) HAS BEEN PLACED NEXT TO EACH ITEM CHANGED BY THE MONTANA WATER COURT OR BY THE DEPARTMENT OF NATURAL RESOURCES AND CONSERVATION (DNRC) DURING THE PREPARATION OF THIS INTERLOCUTORY DECREE. THESE CHANGES ARE AUTHORIZED BY THE MONTANA SUPREME COURT WATER RIGHT CLAIMS EXAMINATION RULES OR BY ORDER OF THE WATER COURT.

OBJECTIONS MAY BE FILED ACCORDING TO THE PROCEDURES OUTLINED IN THE DOCUMENT ENTITLED "NOTICE OF ENTRY OF INTERLOCUTORY DECREE AND NOTICE OF AVAILABILITY."

Water Right Number: 41J 30110386 STATEMENT OF CLAIM

Version: 1 -- ORIGINAL RIGHT

Status: ACTIVE

Owners: RHYNARD RANCH LLP
448 CLEAR VIEW RD
MARTINSDALE, MT 59053-8762

Priority Date: MAY 3, 1895

Type of Historical Right: USE

Purpose (Use): STOCK

***Flow Rate:** A SPECIFIC FLOW RATE HAS NOT BEEN DECREED BECAUSE THIS USE CONSISTS OF STOCK DRINKING DIRECTLY FROM THE SOURCE, OR FROM A DITCH SYSTEM. THE FLOW RATE IS LIMITED TO THE MINIMUM AMOUNT HISTORICALLY NECESSARY TO SUSTAIN THIS PURPOSE.

***Volume:** THIS RIGHT INCLUDES THE AMOUNT OF WATER CONSUMPTIVELY USED FOR STOCKWATERING PURPOSES AT THE RATE OF 30 GALLONS PER DAY PER ANIMAL UNIT. ANIMAL UNITS SHALL BE BASED ON REASONABLE CARRYING CAPACITY AND HISTORICAL USE OF THE AREA SERVICED BY THIS WATER SOURCE.

Source Name: UNNAMED TRIBUTARY OF SMITH RIVER, SOUTH FORK

Source Type: SURFACE WATER

Point of Diversion and Means of Diversion:

<u>ID</u>	<u>Govt Lot</u>	<u>Qtr Sec</u>	<u>Sec</u>	<u>Twp</u>	<u>Rge</u>	<u>County</u>
1		SWNWNE	22	7N	8E	MEAGHER

Period of Diversion: JANUARY 1 TO DECEMBER 31

Diversion Means: LIVESTOCK DIRECT FROM SOURCE

2		NWSWNE	22	7N	8E	MEAGHER
---	--	--------	----	----	----	---------

Period of Diversion: JANUARY 1 TO DECEMBER 31

Diversion Means: LIVESTOCK DIRECT FROM SOURCE

3		SENENW	22	7N	8E	MEAGHER
	Period of Diversion:	JANUARY 1 TO DECEMBER 31				
	Diversion Means:	LIVESTOCK DIRECT FROM SOURCE				
4		SWNENW	22	7N	8E	MEAGHER
	Period of Diversion:	JANUARY 1 TO DECEMBER 31				
	Diversion Means:	LIVESTOCK DIRECT FROM SOURCE				
5		NWSENW	22	7N	8E	MEAGHER
	Period of Diversion:	JANUARY 1 TO DECEMBER 31				
	Diversion Means:	LIVESTOCK DIRECT FROM SOURCE				

Period of Use: JANUARY 1 TO DECEMBER 31

Place of Use:

<u>ID</u>	<u>Acres</u>	<u>Govt Lot</u>	<u>Qtr Sec</u>	<u>Sec</u>	<u>Twp</u>	<u>Rge</u>	<u>County</u>
1			SWNWNE	22	7N	8E	MEAGHER
2			NWSWNE	22	7N	8E	MEAGHER
3			SENENW	22	7N	8E	MEAGHER
4			SWNENW	22	7N	8E	MEAGHER
5			NWSENW	22	7N	8E	MEAGHER

Remarks:

THE FOLLOWING ISSUES WERE IDENTIFIED BY THE DNRC DURING ITS EXAMINATION OF THIS WATER RIGHT CLAIM.

THIS CLAIM NUMBER WAS NOT INCLUDED IN THE BASIN 41J DECREE ISSUED 12/16/2010.

A BETTER UNDERSTANDING OF YOUR CLAIMED WATER RIGHT CAN BE OBTAINED BY COMPARING YOUR RIGHT WITH OTHER CLAIMS IN THE BASIN. FOR EXAMPLE, COMPARE PRIORITY DATES, FLOW RATES, VOLUMES, OR ACRES IRRIGATED. ALSO, YOUR WATER RIGHT MAY BE SUBJECT TO WATER RIGHTS IN ADJOINING SUBBASINS OR BASINS AS WELL AS BEING SUBJECT TO OTHER RIGHTS ON YOUR SOURCE OF SUPPLY. FINALLY, YOUR WATER RIGHT MAY BE SUBJECT TO INDIAN RESERVED AND FEDERAL RESERVED WATER RIGHTS.

COMPLETE DETAILS REGARDING THE DNRC PREPARATION OF THIS INTERLOCUTORY DECREE AND RELATED MATERIALS CAN BE REVIEWED AT THE OFFICE LOCATIONS IDENTIFIED IN THE DOCUMENT ENTITLED "NOTICE OF ENTRY OF INTERLOCUTORY DECREE AND NOTICE OF AVAILABILITY."

SEE GENERAL FINDINGS OF FACT AND CONCLUSIONS OF LAW FOR FURTHER EXPLANATION OF YOUR CLAIMED WATER RIGHT. THESE FINDINGS CAN BE FOUND AS INDICATED IN THE DOCUMENT ENTITLED "NOTICE OF ENTRY OF INTERLOCUTORY DECREE AND NOTICE OF AVAILABILITY." IF YOU NEED OBJECTION FORMS, OR HAVE QUESTIONS ABOUT WATER COURT PROCEDURES OR CHANGES TO YOUR RIGHT, YOU CAN CONTACT THE WATER COURT BY CALLING 1-800-624-3270 (WITHIN MONTANA ONLY) OR 1-406-586-4364, OR BY WRITING TO P.O. BOX 1389, BOZEMAN, MT 59771-1389.

**INTERLOCUTORY DECREE
SMITH RIVER
BASIN 41J
ABSTRACT OF WATER RIGHT CLAIM**

IMPORTANT NOTICE

YOUR WATER RIGHT AS SHOWN ON THIS ABSTRACT MAY HAVE CHANGES FROM YOUR WATER RIGHT AS CLAIMED OR AMENDED. AN ASTERISK (*) HAS BEEN PLACED NEXT TO EACH ITEM CHANGED BY THE MONTANA WATER COURT OR BY THE DEPARTMENT OF NATURAL RESOURCES AND CONSERVATION (DNRC) DURING THE PREPARATION OF THIS INTERLOCUTORY DECREE. THESE CHANGES ARE AUTHORIZED BY THE MONTANA SUPREME COURT WATER RIGHT CLAIMS EXAMINATION RULES OR BY ORDER OF THE WATER COURT.

OBJECTIONS MAY BE FILED ACCORDING TO THE PROCEDURES OUTLINED IN THE DOCUMENT ENTITLED "NOTICE OF ENTRY OF INTERLOCUTORY DECREE AND NOTICE OF AVAILABILITY."

Water Right Number: 41J 30110398 STATEMENT OF CLAIM
Version: 1 -- ORIGINAL RIGHT
Status: ACTIVE

Owners: RHYNARD RANCH LLP
448 CLEAR VIEW RD
MARTINSDALE, MT 59053-8762

Priority Date: MAY 3, 1895

Type of Historical Right: USE

Purpose (Use): STOCK

***Flow Rate:** A SPECIFIC FLOW RATE HAS NOT BEEN DECREED BECAUSE THIS USE CONSISTS OF STOCK DRINKING DIRECTLY FROM THE SOURCE, OR FROM A DITCH SYSTEM. THE FLOW RATE IS LIMITED TO THE MINIMUM AMOUNT HISTORICALLY NECESSARY TO SUSTAIN THIS PURPOSE.

***Volume:** THIS RIGHT INCLUDES THE AMOUNT OF WATER CONSUMPTIVELY USED FOR STOCKWATERING PURPOSES AT THE RATE OF 30 GALLONS PER DAY PER ANIMAL UNIT. ANIMAL UNITS SHALL BE BASED ON REASONABLE CARRYING CAPACITY AND HISTORICAL USE OF THE AREA SERVICED BY THIS WATER SOURCE.

Source Name: UNNAMED TRIBUTARY OF SMITH RIVER, SOUTH FORK
Source Type: SURFACE WATER

Point of Diversion and Means of Diversion:

<u>ID</u>	<u>Govt Lot</u>	<u>Qtr Sec</u>	<u>Sec</u>	<u>Twp</u>	<u>Rge</u>	<u>County</u>
1		SESENE	22	7N	8E	MEAGHER

Period of Diversion: JANUARY 1 TO DECEMBER 31

Diversion Means: LIVESTOCK DIRECT FROM SOURCE

2		NWSENE	22	7N	8E	MEAGHER
---	--	--------	----	----	----	---------

Period of Diversion: JANUARY 1 TO DECEMBER 31

Diversion Means: LIVESTOCK DIRECT FROM SOURCE

3	SWNE	22	7N	8E	MEAGHER
Period of Diversion: JANUARY 1 TO DECEMBER 31					
Diversion Means: LIVESTOCK DIRECT FROM SOURCE					
4	NWNENE	22	7N	8E	MEAGHER
Period of Diversion: JANUARY 1 TO DECEMBER 31					
Diversion Means: LIVESTOCK DIRECT FROM SOURCE					
5	NENENE	22	7N	8E	MEAGHER
Period of Diversion: JANUARY 1 TO DECEMBER 31					
Diversion Means: LIVESTOCK DIRECT FROM SOURCE					
6	SESESE	15	7N	8E	MEAGHER
Period of Diversion: JANUARY 1 TO DECEMBER 31					
Diversion Means: LIVESTOCK DIRECT FROM SOURCE					

Period of Use: JANUARY 1 TO DECEMBER 31

Place of Use:

<u>ID</u>	<u>Acres</u>	<u>Govt Lot</u>	<u>Qtr Sec</u>	<u>Sec</u>	<u>Twp</u>	<u>Rge</u>	<u>County</u>
1			SESENE	22	7N	8E	MEAGHER
2			NWSENE	22	7N	8E	MEAGHER
3			SWNE	22	7N	8E	MEAGHER
4			NWNENE	22	7N	8E	MEAGHER
5			NENENE	22	7N	8E	MEAGHER
6			SESESE	15	7N	8E	MEAGHER

Remarks:

THE FOLLOWING ISSUES WERE IDENTIFIED BY THE DNRC DURING ITS EXAMINATION OF THIS WATER RIGHT CLAIM.
 THIS CLAIM NUMBER WAS NOT INCLUDED IN THE BASIN 41J DECREE ISSUED 12/16/2010.

A BETTER UNDERSTANDING OF YOUR CLAIMED WATER RIGHT CAN BE OBTAINED BY COMPARING YOUR RIGHT WITH OTHER CLAIMS IN THE BASIN. FOR EXAMPLE, COMPARE PRIORITY DATES, FLOW RATES, VOLUMES, OR ACRES IRRIGATED. ALSO, YOUR WATER RIGHT MAY BE SUBJECT TO WATER RIGHTS IN ADJOINING SUBBASINS OR BASINS AS WELL AS BEING SUBJECT TO OTHER RIGHTS ON YOUR SOURCE OF SUPPLY. FINALLY, YOUR WATER RIGHT MAY BE SUBJECT TO INDIAN RESERVED AND FEDERAL RESERVED WATER RIGHTS.

COMPLETE DETAILS REGARDING THE DNRC PREPARATION OF THIS INTERLOCUTORY DECREE AND RELATED MATERIALS CAN BE REVIEWED AT THE OFFICE LOCATIONS IDENTIFIED IN THE DOCUMENT ENTITLED "NOTICE OF ENTRY OF INTERLOCUTORY DECREE AND NOTICE OF AVAILABILITY."

SEE GENERAL FINDINGS OF FACT AND CONCLUSIONS OF LAW FOR FURTHER EXPLANATION OF YOUR CLAIMED WATER RIGHT. THESE FINDINGS CAN BE FOUND AS INDICATED IN THE DOCUMENT ENTITLED "NOTICE OF ENTRY OF INTERLOCUTORY DECREE AND NOTICE OF AVAILABILITY." IF YOU NEED OBJECTION FORMS, OR HAVE QUESTIONS ABOUT WATER COURT PROCEDURES OR CHANGES TO YOUR RIGHT, YOU CAN CONTACT THE WATER COURT BY CALLING 1-800-624-3270 (WITHIN MONTANA ONLY) OR 1-406-586-4364, OR BY WRITING TO P.O. BOX 1389, BOZEMAN, MT 59771-1389.

**INTERLOCUTORY DECREE
SMITH RIVER
BASIN 41J
ABSTRACT OF WATER RIGHT CLAIM**

IMPORTANT NOTICE

YOUR WATER RIGHT AS SHOWN ON THIS ABSTRACT MAY HAVE CHANGES FROM YOUR WATER RIGHT AS CLAIMED OR AMENDED. AN ASTERISK (*) HAS BEEN PLACED NEXT TO EACH ITEM CHANGED BY THE MONTANA WATER COURT OR BY THE DEPARTMENT OF NATURAL RESOURCES AND CONSERVATION (DNRC) DURING THE PREPARATION OF THIS INTERLOCUTORY DECREE. THESE CHANGES ARE AUTHORIZED BY THE MONTANA SUPREME COURT WATER RIGHT CLAIMS EXAMINATION RULES OR BY ORDER OF THE WATER COURT.

OBJECTIONS MAY BE FILED ACCORDING TO THE PROCEDURES OUTLINED IN THE DOCUMENT ENTITLED "NOTICE OF ENTRY OF INTERLOCUTORY DECREE AND NOTICE OF AVAILABILITY."

Water Right Number: 41J 30110400 STATEMENT OF CLAIM
Version: 1 -- ORIGINAL RIGHT
Status: ACTIVE

Owners: RHYNARD RANCH LLP
448 CLEAR VIEW RD
MARTINSDALE, MT 59053-8762

Priority Date: JUNE 1, 1915

Type of Historical Right: USE

Purpose (Use): STOCK

Flow Rate: 17.50 GPM

***Volume:** THIS RIGHT INCLUDES THE AMOUNT OF WATER CONSUMPTIVELY USED FOR STOCKWATERING PURPOSES AT THE RATE OF 30 GALLONS PER DAY PER ANIMAL UNIT. ANIMAL UNITS SHALL BE BASED ON REASONABLE CARRYING CAPACITY AND HISTORICAL USE OF THE AREA SERVICED BY THIS WATER SOURCE.

Source Name: GROUNDWATER

Source Type: GROUNDWATER

Point of Diversion and Means of Diversion:

<u>ID</u>	<u>Govt Lot</u>	<u>Qtr Sec</u>	<u>Sec</u>	<u>Twp</u>	<u>Rge</u>	<u>County</u>
1		SWSWNE	15	7N	8E	MEAGHER

Period of Diversion: JANUARY 1 TO DECEMBER 31

Diversion Means: WELL

Period of Use: JANUARY 1 TO DECEMBER 31

***Place of Use:**

<u>ID</u>	<u>Acres</u>	<u>Govt Lot</u>	<u>Qtr Sec</u>	<u>Sec</u>	<u>Twp</u>	<u>Rge</u>	<u>County</u>
1			SWSWNE	15	7N	8E	MEAGHER

Remarks:

THE FOLLOWING ELEMENTS WERE AMENDED BY THE CLAIMANT ON 10/26/2017: POINT OF DIVERSION, PLACE OF USE.

THE PRIORITY DATE WAS AMENDED BY THE CLAIMANT ON 09/21/2023.

THE WATER RIGHTS LISTED FOLLOWING THIS STATEMENT ARE ASSOCIATED. THEY SHARE THE SAME WELL. 41J 30110400, 41J 30114274.

THE FOLLOWING ISSUES WERE IDENTIFIED BY THE DNRC DURING ITS EXAMINATION OF THIS WATER RIGHT CLAIM.

THIS CLAIM NUMBER WAS NOT INCLUDED IN THE BASIN 41J DECREE ISSUED 12/16/2010.

A BETTER UNDERSTANDING OF YOUR CLAIMED WATER RIGHT CAN BE OBTAINED BY COMPARING YOUR RIGHT WITH OTHER CLAIMS IN THE BASIN. FOR EXAMPLE, COMPARE PRIORITY DATES, FLOW RATES, VOLUMES, OR ACRES IRRIGATED. ALSO, YOUR WATER RIGHT MAY BE SUBJECT TO WATER RIGHTS IN ADJOINING SUBBASINS OR BASINS AS WELL AS BEING SUBJECT TO OTHER RIGHTS ON YOUR SOURCE OF SUPPLY. FINALLY, YOUR WATER RIGHT MAY BE SUBJECT TO INDIAN RESERVED AND FEDERAL RESERVED WATER RIGHTS.

COMPLETE DETAILS REGARDING THE DNRC PREPARATION OF THIS INTERLOCUTORY DECREE AND RELATED MATERIALS CAN BE REVIEWED AT THE OFFICE LOCATIONS IDENTIFIED IN THE DOCUMENT ENTITLED "NOTICE OF ENTRY OF INTERLOCUTORY DECREE AND NOTICE OF AVAILABILITY."

SEE GENERAL FINDINGS OF FACT AND CONCLUSIONS OF LAW FOR FURTHER EXPLANATION OF YOUR CLAIMED WATER RIGHT. THESE FINDINGS CAN BE FOUND AS INDICATED IN THE DOCUMENT ENTITLED "NOTICE OF ENTRY OF INTERLOCUTORY DECREE AND NOTICE OF AVAILABILITY." IF YOU NEED OBJECTION FORMS, OR HAVE QUESTIONS ABOUT WATER COURT PROCEDURES OR CHANGES TO YOUR RIGHT, YOU CAN CONTACT THE WATER COURT BY CALLING 1-800-624-3270 (WITHIN MONTANA ONLY) OR 1-406-586-4364, OR BY WRITING TO P.O. BOX 1389, BOZEMAN, MT 59771-1389.

**INTERLOCUTORY DECREE
SMITH RIVER
BASIN 41J
ABSTRACT OF WATER RIGHT CLAIM**

IMPORTANT NOTICE

YOUR WATER RIGHT AS SHOWN ON THIS ABSTRACT MAY HAVE CHANGES FROM YOUR WATER RIGHT AS CLAIMED OR AMENDED. AN ASTERISK (*) HAS BEEN PLACED NEXT TO EACH ITEM CHANGED BY THE MONTANA WATER COURT OR BY THE DEPARTMENT OF NATURAL RESOURCES AND CONSERVATION (DNRC) DURING THE PREPARATION OF THIS INTERLOCUTORY DECREE. THESE CHANGES ARE AUTHORIZED BY THE MONTANA SUPREME COURT WATER RIGHT CLAIMS EXAMINATION RULES OR BY ORDER OF THE WATER COURT.

OBJECTIONS MAY BE FILED ACCORDING TO THE PROCEDURES OUTLINED IN THE DOCUMENT ENTITLED "NOTICE OF ENTRY OF INTERLOCUTORY DECREE AND NOTICE OF AVAILABILITY."

Water Right Number: 41J 30110491 STATEMENT OF CLAIM

Version: 1 -- ORIGINAL RIGHT

Status: ACTIVE

Owners: NANCY S HEREIM
503 NEWLAN CREEK RD
WHITE SULPHUR SPRINGS, MT 59645-9666

THAD A HEREIM
503 NEWLAN CREEK RD
WHITE SULPHUR SPRINGS, MT 59645-9666

Priority Date: OCTOBER 15, 1878

Type of Historical Right: USE

Purpose (Use): STOCK

***Flow Rate:** A SPECIFIC FLOW RATE HAS NOT BEEN DECREED BECAUSE THIS USE CONSISTS OF STOCK DRINKING DIRECTLY FROM THE SOURCE, OR FROM A DITCH SYSTEM. THE FLOW RATE IS LIMITED TO THE MINIMUM AMOUNT HISTORICALLY NECESSARY TO SUSTAIN THIS PURPOSE.

***Volume:** THIS RIGHT INCLUDES THE AMOUNT OF WATER CONSUMPTIVELY USED FOR STOCKWATERING PURPOSES AT THE RATE OF 30 GALLONS PER DAY PER ANIMAL UNIT. ANIMAL UNITS SHALL BE BASED ON REASONABLE CARRYING CAPACITY AND HISTORICAL USE OF THE AREA SERVICED BY THIS WATER SOURCE.

Source Name: NEWLAN CREEK

Source Type: SURFACE WATER

Point of Diversion and Means of Diversion:

<u>ID</u>	<u>Govt Lot</u>	<u>Qtr</u>	<u>Sec</u>	<u>Twp</u>	<u>Rge</u>	<u>County</u>	
1			NENENE	15	10N	6E	MEAGHER

Period of Diversion: JANUARY 1 TO DECEMBER 31

Diversion Means: LIVESTOCK DIRECT FROM SOURCE

Period of Use: JANUARY 1 TO DECEMBER 31

Place of Use:

<u>ID</u>	<u>Acres</u>	<u>Govt Lot</u>	<u>Qtr Sec</u>	<u>Sec</u>	<u>Twp</u>	<u>Rge</u>	<u>County</u>
1			NENENE	15	10N	6E	MEAGHER

Remarks:

THE FOLLOWING ISSUES WERE IDENTIFIED BY THE DNRC DURING ITS EXAMINATION OF THIS WATER RIGHT CLAIM.

THIS CLAIM NUMBER WAS NOT INCLUDED IN THE BASIN 41J DECREE ISSUED 12/16/2010.

A BETTER UNDERSTANDING OF YOUR CLAIMED WATER RIGHT CAN BE OBTAINED BY COMPARING YOUR RIGHT WITH OTHER CLAIMS IN THE BASIN. FOR EXAMPLE, COMPARE PRIORITY DATES, FLOW RATES, VOLUMES, OR ACRES IRRIGATED. ALSO, YOUR WATER RIGHT MAY BE SUBJECT TO WATER RIGHTS IN ADJOINING SUBBASINS OR BASINS AS WELL AS BEING SUBJECT TO OTHER RIGHTS ON YOUR SOURCE OF SUPPLY. FINALLY, YOUR WATER RIGHT MAY BE SUBJECT TO INDIAN RESERVED AND FEDERAL RESERVED WATER RIGHTS.

COMPLETE DETAILS REGARDING THE DNRC PREPARATION OF THIS INTERLOCUTORY DECREE AND RELATED MATERIALS CAN BE REVIEWED AT THE OFFICE LOCATIONS IDENTIFIED IN THE DOCUMENT ENTITLED "NOTICE OF ENTRY OF INTERLOCUTORY DECREE AND NOTICE OF AVAILABILITY."

SEE GENERAL FINDINGS OF FACT AND CONCLUSIONS OF LAW FOR FURTHER EXPLANATION OF YOUR CLAIMED WATER RIGHT. THESE FINDINGS CAN BE FOUND AS INDICATED IN THE DOCUMENT ENTITLED "NOTICE OF ENTRY OF INTERLOCUTORY DECREE AND NOTICE OF AVAILABILITY." IF YOU NEED OBJECTION FORMS, OR HAVE QUESTIONS ABOUT WATER COURT PROCEDURES OR CHANGES TO YOUR RIGHT, YOU CAN CONTACT THE WATER COURT BY CALLING 1-800-624-3270 (WITHIN MONTANA ONLY) OR 1-406-586-4364, OR BY WRITING TO P.O. BOX 1389, BOZEMAN, MT 59771-1389.

**INTERLOCUTORY DECREE
SMITH RIVER
BASIN 41J
ABSTRACT OF WATER RIGHT CLAIM**

IMPORTANT NOTICE

YOUR WATER RIGHT AS SHOWN ON THIS ABSTRACT MAY HAVE CHANGES FROM YOUR WATER RIGHT AS CLAIMED OR AMENDED. AN ASTERISK (*) HAS BEEN PLACED NEXT TO EACH ITEM CHANGED BY THE MONTANA WATER COURT OR BY THE DEPARTMENT OF NATURAL RESOURCES AND CONSERVATION (DNRC) DURING THE PREPARATION OF THIS INTERLOCUTORY DECREE. THESE CHANGES ARE AUTHORIZED BY THE MONTANA SUPREME COURT WATER RIGHT CLAIMS EXAMINATION RULES OR BY ORDER OF THE WATER COURT.

OBJECTIONS MAY BE FILED ACCORDING TO THE PROCEDURES OUTLINED IN THE DOCUMENT ENTITLED "NOTICE OF ENTRY OF INTERLOCUTORY DECREE AND NOTICE OF AVAILABILITY."

Water Right Number: 41J 30110492 STATEMENT OF CLAIM

Version: 1 -- ORIGINAL RIGHT

Status: ACTIVE

Owners: NANCY S HEREIM
503 NEWLAN CREEK RD
WHITE SULPHUR SPRINGS, MT 59645-9666
THAD A HEREIM
503 NEWLAN CREEK RD
WHITE SULPHUR SPRINGS, MT 59645-9666

Priority Date: OCTOBER 15, 1878

Type of Historical Right: USE

Purpose (Use): STOCK

Flow Rate:

***Volume:** THIS RIGHT INCLUDES THE AMOUNT OF WATER CONSUMPTIVELY USED FOR STOCKWATERING PURPOSES AT THE RATE OF 30 GALLONS PER DAY PER ANIMAL UNIT. ANIMAL UNITS SHALL BE BASED ON REASONABLE CARRYING CAPACITY AND HISTORICAL USE OF THE AREA SERVICED BY THIS WATER SOURCE.

Source Name: SPRING, UNNAMED TRIBUTARY OF SMITH RIVER, NORTH FORK

Source Type: GROUNDWATER

Point of Diversion and Means of Diversion:

<u>ID</u>	<u>Govt Lot</u>	<u>Qtr Sec</u>	<u>Sec</u>	<u>Twp</u>	<u>Rge</u>	<u>County</u>
1		NESENW	8	9N	7E	MEAGHER

Period of Diversion: JANUARY 1 TO DECEMBER 31

Diversion Means: DEVELOPED SPRING

Period of Use: JANUARY 1 TO DECEMBER 31

Place of Use:

<u>ID</u>	<u>Acres</u>	<u>Govt Lot</u>	<u>Qtr Sec</u>	<u>Sec</u>	<u>Twp</u>	<u>Rge</u>	<u>County</u>
1			NESENW	8	9N	7E	MEAGHER

Remarks:

THE FOLLOWING ISSUES WERE IDENTIFIED BY THE DNRC DURING ITS EXAMINATION OF THIS WATER RIGHT CLAIM.

THIS CLAIM NUMBER WAS NOT INCLUDED IN THE BASIN 41J DECREE ISSUED 12/16/2010.

NO QUANTIFIED FLOW RATE HAS BEEN CLAIMED.

A BETTER UNDERSTANDING OF YOUR CLAIMED WATER RIGHT CAN BE OBTAINED BY COMPARING YOUR RIGHT WITH OTHER CLAIMS IN THE BASIN. FOR EXAMPLE, COMPARE PRIORITY DATES, FLOW RATES, VOLUMES, OR ACRES IRRIGATED. ALSO, YOUR WATER RIGHT MAY BE SUBJECT TO WATER RIGHTS IN ADJOINING SUBBASINS OR BASINS AS WELL AS BEING SUBJECT TO OTHER RIGHTS ON YOUR SOURCE OF SUPPLY. FINALLY, YOUR WATER RIGHT MAY BE SUBJECT TO INDIAN RESERVED AND FEDERAL RESERVED WATER RIGHTS.

COMPLETE DETAILS REGARDING THE DNRC PREPARATION OF THIS INTERLOCUTORY DECREE AND RELATED MATERIALS CAN BE REVIEWED AT THE OFFICE LOCATIONS IDENTIFIED IN THE DOCUMENT ENTITLED "NOTICE OF ENTRY OF INTERLOCUTORY DECREE AND NOTICE OF AVAILABILITY."

SEE GENERAL FINDINGS OF FACT AND CONCLUSIONS OF LAW FOR FURTHER EXPLANATION OF YOUR CLAIMED WATER RIGHT. THESE FINDINGS CAN BE FOUND AS INDICATED IN THE DOCUMENT ENTITLED "NOTICE OF ENTRY OF INTERLOCUTORY DECREE AND NOTICE OF AVAILABILITY." IF YOU NEED OBJECTION FORMS, OR HAVE QUESTIONS ABOUT WATER COURT PROCEDURES OR CHANGES TO YOUR RIGHT, YOU CAN CONTACT THE WATER COURT BY CALLING 1-800-624-3270 (WITHIN MONTANA ONLY) OR 1-406-586-4364, OR BY WRITING TO P.O. BOX 1389, BOZEMAN, MT 59771-1389.

**INTERLOCUTORY DECREE
SMITH RIVER
BASIN 41J
ABSTRACT OF WATER RIGHT CLAIM**

IMPORTANT NOTICE

YOUR WATER RIGHT AS SHOWN ON THIS ABSTRACT MAY HAVE CHANGES FROM YOUR WATER RIGHT AS CLAIMED OR AMENDED. AN ASTERISK (*) HAS BEEN PLACED NEXT TO EACH ITEM CHANGED BY THE MONTANA WATER COURT OR BY THE DEPARTMENT OF NATURAL RESOURCES AND CONSERVATION (DNRC) DURING THE PREPARATION OF THIS INTERLOCUTORY DECREE. THESE CHANGES ARE AUTHORIZED BY THE MONTANA SUPREME COURT WATER RIGHT CLAIMS EXAMINATION RULES OR BY ORDER OF THE WATER COURT.

OBJECTIONS MAY BE FILED ACCORDING TO THE PROCEDURES OUTLINED IN THE DOCUMENT ENTITLED "NOTICE OF ENTRY OF INTERLOCUTORY DECREE AND NOTICE OF AVAILABILITY."

Water Right Number: 41J 30110493 STATEMENT OF CLAIM
Version: 1 -- ORIGINAL RIGHT
Status: ACTIVE

Owners: NANCY S HEREIM
503 NEWLAN CREEK RD
WHITE SULPHUR SPRINGS, MT 59645-9666
THAD A HEREIM
503 NEWLAN CREEK RD
WHITE SULPHUR SPRINGS, MT 59645-9666

Priority Date: OCTOBER 15, 1878

Type of Historical Right: USE

Purpose (Use): STOCK

***Flow Rate:** A SPECIFIC FLOW RATE HAS NOT BEEN DECREED BECAUSE THIS USE CONSISTS OF STOCK DRINKING DIRECTLY FROM THE SOURCE, OR FROM A DITCH SYSTEM. THE FLOW RATE IS LIMITED TO THE MINIMUM AMOUNT HISTORICALLY NECESSARY TO SUSTAIN THIS PURPOSE.

***Volume:** THIS RIGHT INCLUDES THE AMOUNT OF WATER CONSUMPTIVELY USED FOR STOCKWATERING PURPOSES AT THE RATE OF 30 GALLONS PER DAY PER ANIMAL UNIT. ANIMAL UNITS SHALL BE BASED ON REASONABLE CARRYING CAPACITY AND HISTORICAL USE OF THE AREA SERVICED BY THIS WATER SOURCE.

Source Name: SMITH RIVER, NORTH FORK

Source Type: SURFACE WATER

***Point of Diversion and Means of Diversion:**

<u>ID</u>	<u>Govt Lot</u>	<u>Qtr Sec</u>	<u>Sec</u>	<u>Twp</u>	<u>Rge</u>	<u>County</u>
1		W2SWSE	5	9N	7E	MEAGHER

Period of Diversion: JANUARY 1 TO DECEMBER 31

Diversion Means: LIVESTOCK DIRECT FROM SOURCE

2		SESESW	5	9N	7E	MEAGHER
---	--	--------	---	----	----	---------

Period of Diversion: JANUARY 1 TO DECEMBER 31
Diversion Means: LIVESTOCK DIRECT FROM SOURCE
3 NWNWNE 8 9N 7E MEAGHER

Period of Diversion: JANUARY 1 TO DECEMBER 31
Diversion Means: LIVESTOCK DIRECT FROM SOURCE
4 NENW 8 9N 7E MEAGHER

Period of Diversion: JANUARY 1 TO DECEMBER 31
Diversion Means: LIVESTOCK DIRECT FROM SOURCE
5 W2SEnw 8 9N 7E MEAGHER

Period of Diversion: JANUARY 1 TO DECEMBER 31
Diversion Means: LIVESTOCK DIRECT FROM SOURCE
6 SWNW 8 9N 7E MEAGHER

Period of Diversion: JANUARY 1 TO DECEMBER 31
Diversion Means: LIVESTOCK DIRECT FROM SOURCE

Period of Use: JANUARY 1 TO DECEMBER 31

***Place of Use:**

<u>ID</u>	<u>Acres</u>	<u>Govt Lot</u>	<u>Qtr Sec</u>	<u>Sec</u>	<u>Twp</u>	<u>Rge</u>	<u>County</u>
1			W2SWSE	5	9N	7E	MEAGHER
2			SESESW	5	9N	7E	MEAGHER
3			NWNWNE	8	9N	7E	MEAGHER
4			NENW	8	9N	7E	MEAGHER
5			W2SEnw	8	9N	7E	MEAGHER
6			SWNW	8	9N	7E	MEAGHER

Remarks:

THE FOLLOWING ISSUES WERE IDENTIFIED BY THE DNRC DURING ITS EXAMINATION OF THIS WATER RIGHT CLAIM.
THIS CLAIM NUMBER WAS NOT INCLUDED IN THE BASIN 41J DECREE ISSUED 12/16/2010.

A BETTER UNDERSTANDING OF YOUR CLAIMED WATER RIGHT CAN BE OBTAINED BY COMPARING YOUR RIGHT WITH OTHER CLAIMS IN THE BASIN. FOR EXAMPLE, COMPARE PRIORITY DATES, FLOW RATES, VOLUMES, OR ACRES IRRIGATED. ALSO, YOUR WATER RIGHT MAY BE SUBJECT TO WATER RIGHTS IN ADJOINING SUBBASINS OR BASINS AS WELL AS BEING SUBJECT TO OTHER RIGHTS ON YOUR SOURCE OF SUPPLY. FINALLY, YOUR WATER RIGHT MAY BE SUBJECT TO INDIAN RESERVED AND FEDERAL RESERVED WATER RIGHTS.

COMPLETE DETAILS REGARDING THE DNRC PREPARATION OF THIS INTERLOCUTORY DECREE AND RELATED MATERIALS CAN BE REVIEWED AT THE OFFICE LOCATIONS IDENTIFIED IN THE DOCUMENT ENTITLED "NOTICE OF ENTRY OF INTERLOCUTORY DECREE AND NOTICE OF AVAILABILITY."

SEE GENERAL FINDINGS OF FACT AND CONCLUSIONS OF LAW FOR FURTHER EXPLANATION OF YOUR CLAIMED WATER RIGHT. THESE FINDINGS CAN BE FOUND AS INDICATED IN THE DOCUMENT ENTITLED "NOTICE OF ENTRY OF INTERLOCUTORY DECREE AND NOTICE OF AVAILABILITY." IF YOU NEED OBJECTION FORMS, OR HAVE QUESTIONS ABOUT WATER COURT PROCEDURES OR CHANGES TO YOUR RIGHT, YOU CAN CONTACT THE WATER COURT BY CALLING 1-800-624-3270 (WITHIN MONTANA ONLY) OR 1-406-586-4364, OR BY WRITING TO P.O. BOX 1389, BOZEMAN, MT 59771-1389.

**INTERLOCUTORY DECREE
SMITH RIVER
BASIN 41J
ABSTRACT OF WATER RIGHT CLAIM**

IMPORTANT NOTICE

YOUR WATER RIGHT AS SHOWN ON THIS ABSTRACT MAY HAVE CHANGES FROM YOUR WATER RIGHT AS CLAIMED OR AMENDED. AN ASTERISK (*) HAS BEEN PLACED NEXT TO EACH ITEM CHANGED BY THE MONTANA WATER COURT OR BY THE DEPARTMENT OF NATURAL RESOURCES AND CONSERVATION (DNRC) DURING THE PREPARATION OF THIS INTERLOCUTORY DECREE. THESE CHANGES ARE AUTHORIZED BY THE MONTANA SUPREME COURT WATER RIGHT CLAIMS EXAMINATION RULES OR BY ORDER OF THE WATER COURT.

OBJECTIONS MAY BE FILED ACCORDING TO THE PROCEDURES OUTLINED IN THE DOCUMENT ENTITLED "NOTICE OF ENTRY OF INTERLOCUTORY DECREE AND NOTICE OF AVAILABILITY."

Water Right Number: 41J 30110495 STATEMENT OF CLAIM
Version: 1 -- ORIGINAL RIGHT
Status: ACTIVE

Owners: NANCY S HEREIM
503 NEWLAN CREEK RD
WHITE SULPHUR SPRINGS, MT 59645-9666
THAD A HEREIM
503 NEWLAN CREEK RD
WHITE SULPHUR SPRINGS, MT 59645-9666

Priority Date: OCTOBER 15, 1878

Type of Historical Right: USE

Purpose (Use): STOCK

***Flow Rate:** A SPECIFIC FLOW RATE HAS NOT BEEN DECREED BECAUSE THIS USE CONSISTS OF STOCK DRINKING DIRECTLY FROM THE SOURCE, OR FROM A DITCH SYSTEM. THE FLOW RATE IS LIMITED TO THE MINIMUM AMOUNT HISTORICALLY NECESSARY TO SUSTAIN THIS PURPOSE.

***Volume:** THIS RIGHT INCLUDES THE AMOUNT OF WATER CONSUMPTIVELY USED FOR STOCKWATERING PURPOSES AT THE RATE OF 30 GALLONS PER DAY PER ANIMAL UNIT. ANIMAL UNITS SHALL BE BASED ON REASONABLE CARRYING CAPACITY AND HISTORICAL USE OF THE AREA SERVICED BY THIS WATER SOURCE.

Source Name: SPRING CREEK

Source Type: SURFACE WATER

***Point of Diversion and Means of Diversion:**

<u>ID</u>	<u>Govt Lot</u>	<u>Qtr Sec</u>	<u>Sec</u>	<u>Twp</u>	<u>Rge</u>	<u>County</u>
1		W2NWSE	5	9N	7E	MEAGHER

Period of Diversion: JANUARY 1 TO DECEMBER 31

Diversion Means: LIVESTOCK DIRECT FROM SOURCE

2		NESESW	5	9N	7E	MEAGHER
---	--	--------	---	----	----	---------

Period of Diversion: JANUARY 1 TO DECEMBER 31
Diversion Means: LIVESTOCK DIRECT FROM SOURCE
 3 W2SESW 5 9N 7E MEAGHER
Period of Diversion: JANUARY 1 TO DECEMBER 31
Diversion Means: LIVESTOCK DIRECT FROM SOURCE
 4 NWNENW 8 9N 7E MEAGHER
Period of Diversion: JANUARY 1 TO DECEMBER 31
Diversion Means: LIVESTOCK DIRECT FROM SOURCE
 5 SWNW 8 9N 7E MEAGHER
Period of Diversion: JANUARY 1 TO DECEMBER 31
Diversion Means: LIVESTOCK DIRECT FROM SOURCE

Period of Use: JANUARY 1 TO DECEMBER 31

***Place of Use:**

<u>ID</u>	<u>Acres</u>	<u>Govt Lot</u>	<u>Qtr Sec</u>	<u>Sec</u>	<u>Twp</u>	<u>Rge</u>	<u>County</u>
1			W2NWSE	5	9N	7E	MEAGHER
2			NESESW	5	9N	7E	MEAGHER
3			W2SESW	5	9N	7E	MEAGHER
4			NWNENW	8	9N	7E	MEAGHER
5			SWNW	8	9N	7E	MEAGHER

Remarks:

THE FOLLOWING ISSUES WERE IDENTIFIED BY THE DNRC DURING ITS EXAMINATION OF THIS WATER RIGHT CLAIM.
 THIS CLAIM NUMBER WAS NOT INCLUDED IN THE BASIN 41J DECREE ISSUED 12/16/2010.

A BETTER UNDERSTANDING OF YOUR CLAIMED WATER RIGHT CAN BE OBTAINED BY COMPARING YOUR RIGHT WITH OTHER CLAIMS IN THE BASIN. FOR EXAMPLE, COMPARE PRIORITY DATES, FLOW RATES, VOLUMES, OR ACRES IRRIGATED. ALSO, YOUR WATER RIGHT MAY BE SUBJECT TO WATER RIGHTS IN ADJOINING SUBBASINS OR BASINS AS WELL AS BEING SUBJECT TO OTHER RIGHTS ON YOUR SOURCE OF SUPPLY. FINALLY, YOUR WATER RIGHT MAY BE SUBJECT TO INDIAN RESERVED AND FEDERAL RESERVED WATER RIGHTS.

COMPLETE DETAILS REGARDING THE DNRC PREPARATION OF THIS INTERLOCUTORY DECREE AND RELATED MATERIALS CAN BE REVIEWED AT THE OFFICE LOCATIONS IDENTIFIED IN THE DOCUMENT ENTITLED "NOTICE OF ENTRY OF INTERLOCUTORY DECREE AND NOTICE OF AVAILABILITY."

SEE GENERAL FINDINGS OF FACT AND CONCLUSIONS OF LAW FOR FURTHER EXPLANATION OF YOUR CLAIMED WATER RIGHT. THESE FINDINGS CAN BE FOUND AS INDICATED IN THE DOCUMENT ENTITLED "NOTICE OF ENTRY OF INTERLOCUTORY DECREE AND NOTICE OF AVAILABILITY." IF YOU NEED OBJECTION FORMS, OR HAVE QUESTIONS ABOUT WATER COURT PROCEDURES OR CHANGES TO YOUR RIGHT, YOU CAN CONTACT THE WATER COURT BY CALLING 1-800-624-3270 (WITHIN MONTANA ONLY) OR 1-406-586-4364, OR BY WRITING TO P.O. BOX 1389, BOZEMAN, MT 59771-1389.

**INTERLOCUTORY DECREE
SMITH RIVER
BASIN 41J
ABSTRACT OF WATER RIGHT CLAIM**

IMPORTANT NOTICE

YOUR WATER RIGHT AS SHOWN ON THIS ABSTRACT MAY HAVE CHANGES FROM YOUR WATER RIGHT AS CLAIMED OR AMENDED. AN ASTERISK (*) HAS BEEN PLACED NEXT TO EACH ITEM CHANGED BY THE MONTANA WATER COURT OR BY THE DEPARTMENT OF NATURAL RESOURCES AND CONSERVATION (DNRC) DURING THE PREPARATION OF THIS INTERLOCUTORY DECREE. THESE CHANGES ARE AUTHORIZED BY THE MONTANA SUPREME COURT WATER RIGHT CLAIMS EXAMINATION RULES OR BY ORDER OF THE WATER COURT.

OBJECTIONS MAY BE FILED ACCORDING TO THE PROCEDURES OUTLINED IN THE DOCUMENT ENTITLED "NOTICE OF ENTRY OF INTERLOCUTORY DECREE AND NOTICE OF AVAILABILITY."

Water Right Number: 41J 30111124 STATEMENT OF CLAIM
Version: 1 -- ORIGINAL RIGHT
Status: ACTIVE

Owners: JOY SHORT
PO BOX 206
WHITE SULPHUR SPRINGS, MT 59645-0206

***Priority Date:** DECEMBER 31, 1919

Type of Historical Right: USE

Purpose (Use): STOCK

***Flow Rate:** A SPECIFIC FLOW RATE HAS NOT BEEN DECREED BECAUSE THIS USE CONSISTS OF STOCK DRINKING DIRECTLY FROM THE SOURCE, OR FROM A DITCH SYSTEM. THE FLOW RATE IS LIMITED TO THE MINIMUM AMOUNT HISTORICALLY NECESSARY TO SUSTAIN THIS PURPOSE.

***Volume:** THIS RIGHT INCLUDES THE AMOUNT OF WATER CONSUMPTIVELY USED FOR STOCKWATERING PURPOSES AT THE RATE OF 30 GALLONS PER DAY PER ANIMAL UNIT. ANIMAL UNITS SHALL BE BASED ON REASONABLE CARRYING CAPACITY AND HISTORICAL USE OF THE AREA SERVICED BY THIS WATER SOURCE.

***Source Name:** COPPER CREEK

Source Type: SURFACE WATER

***Point of Diversion and Means of Diversion:**

<u>ID</u>	<u>Govt Lot</u>	<u>Qtr Sec</u>	<u>Sec</u>	<u>Twp</u>	<u>Rge</u>	<u>County</u>
1		W2SESW	28	12N	6E	MEAGHER

Period of Diversion: JANUARY 1 TO DECEMBER 31

Diversion Means: LIVESTOCK DIRECT FROM SOURCE

Period of Use: JANUARY 1 TO DECEMBER 31

***Place of Use:**

<u>ID</u>	<u>Acres</u>	<u>Govt Lot</u>	<u>Qtr Sec</u>	<u>Sec</u>	<u>Twp</u>	<u>Rge</u>	<u>County</u>
1			W2SESW	28	12N	6E	MEAGHER

Remarks:

THE FOLLOWING ISSUES WERE IDENTIFIED BY THE DNRC DURING ITS EXAMINATION OF THIS WATER RIGHT CLAIM.

THIS CLAIM NUMBER WAS NOT INCLUDED IN THE BASIN 41J DECREE ISSUED 12/16/2010.

A BETTER UNDERSTANDING OF YOUR CLAIMED WATER RIGHT CAN BE OBTAINED BY COMPARING YOUR RIGHT WITH OTHER CLAIMS IN THE BASIN. FOR EXAMPLE, COMPARE PRIORITY DATES, FLOW RATES, VOLUMES, OR ACRES IRRIGATED. ALSO, YOUR WATER RIGHT MAY BE SUBJECT TO WATER RIGHTS IN ADJOINING SUBBASINS OR BASINS AS WELL AS BEING SUBJECT TO OTHER RIGHTS ON YOUR SOURCE OF SUPPLY. FINALLY, YOUR WATER RIGHT MAY BE SUBJECT TO INDIAN RESERVED AND FEDERAL RESERVED WATER RIGHTS.

COMPLETE DETAILS REGARDING THE DNRC PREPARATION OF THIS INTERLOCUTORY DECREE AND RELATED MATERIALS CAN BE REVIEWED AT THE OFFICE LOCATIONS IDENTIFIED IN THE DOCUMENT ENTITLED "NOTICE OF ENTRY OF INTERLOCUTORY DECREE AND NOTICE OF AVAILABILITY."

SEE GENERAL FINDINGS OF FACT AND CONCLUSIONS OF LAW FOR FURTHER EXPLANATION OF YOUR CLAIMED WATER RIGHT. THESE FINDINGS CAN BE FOUND AS INDICATED IN THE DOCUMENT ENTITLED "NOTICE OF ENTRY OF INTERLOCUTORY DECREE AND NOTICE OF AVAILABILITY." IF YOU NEED OBJECTION FORMS, OR HAVE QUESTIONS ABOUT WATER COURT PROCEDURES OR CHANGES TO YOUR RIGHT, YOU CAN CONTACT THE WATER COURT BY CALLING 1-800-624-3270 (WITHIN MONTANA ONLY) OR 1-406-586-4364, OR BY WRITING TO P.O. BOX 1389, BOZEMAN, MT 59771-1389.

**INTERLOCUTORY DECREE
SMITH RIVER
BASIN 41J
ABSTRACT OF WATER RIGHT CLAIM**

IMPORTANT NOTICE

YOUR WATER RIGHT AS SHOWN ON THIS ABSTRACT MAY HAVE CHANGES FROM YOUR WATER RIGHT AS CLAIMED OR AMENDED. AN ASTERISK (*) HAS BEEN PLACED NEXT TO EACH ITEM CHANGED BY THE MONTANA WATER COURT OR BY THE DEPARTMENT OF NATURAL RESOURCES AND CONSERVATION (DNRC) DURING THE PREPARATION OF THIS INTERLOCUTORY DECREE. THESE CHANGES ARE AUTHORIZED BY THE MONTANA SUPREME COURT WATER RIGHT CLAIMS EXAMINATION RULES OR BY ORDER OF THE WATER COURT.

OBJECTIONS MAY BE FILED ACCORDING TO THE PROCEDURES OUTLINED IN THE DOCUMENT ENTITLED "NOTICE OF ENTRY OF INTERLOCUTORY DECREE AND NOTICE OF AVAILABILITY."

Water Right Number: 41J 30111125 STATEMENT OF CLAIM
Version: 1 -- ORIGINAL RIGHT
Status: ACTIVE

Owners: JOY SHORT
PO BOX 206
WHITE SULPHUR SPRINGS, MT 59645-0206

***Priority Date:** DECEMBER 31, 1937

Type of Historical Right: USE

Purpose (Use): STOCK

***Flow Rate:** A SPECIFIC FLOW RATE HAS NOT BEEN DECREED BECAUSE THIS USE CONSISTS OF STOCK DRINKING DIRECTLY FROM THE SOURCE, OR FROM A DITCH SYSTEM. THE FLOW RATE IS LIMITED TO THE MINIMUM AMOUNT HISTORICALLY NECESSARY TO SUSTAIN THIS PURPOSE.

***Volume:** THIS RIGHT INCLUDES THE AMOUNT OF WATER CONSUMPTIVELY USED FOR STOCKWATERING PURPOSES AT THE RATE OF 30 GALLONS PER DAY PER ANIMAL UNIT. ANIMAL UNITS SHALL BE BASED ON REASONABLE CARRYING CAPACITY AND HISTORICAL USE OF THE AREA SERVICED BY THIS WATER SOURCE.

***Source Name:** BLACK BUTTE CREEK
Source Type: SURFACE WATER

***Point of Diversion and Means of Diversion:**

<u>ID</u>	<u>Govt Lot</u>	<u>Qtr Sec</u>	<u>Sec</u>	<u>Twp</u>	<u>Rge</u>	<u>County</u>
1		NW	27	12N	6E	MEAGHER

Period of Diversion: JANUARY 1 TO DECEMBER 31

Diversion Means: LIVESTOCK DIRECT FROM SOURCE

Period of Use: JANUARY 1 TO DECEMBER 31

***Place of Use:**

<u>ID</u>	<u>Acres</u>	<u>Govt Lot</u>	<u>Qtr Sec</u>	<u>Sec</u>	<u>Twp</u>	<u>Rge</u>	<u>County</u>
1			NW	27	12N	6E	MEAGHER

Remarks:

THE FOLLOWING ISSUES WERE IDENTIFIED BY THE DNRC DURING ITS EXAMINATION OF THIS WATER RIGHT CLAIM.

THIS CLAIM NUMBER WAS NOT INCLUDED IN THE BASIN 41J DECREE ISSUED 12/16/2010.

A BETTER UNDERSTANDING OF YOUR CLAIMED WATER RIGHT CAN BE OBTAINED BY COMPARING YOUR RIGHT WITH OTHER CLAIMS IN THE BASIN. FOR EXAMPLE, COMPARE PRIORITY DATES, FLOW RATES, VOLUMES, OR ACRES IRRIGATED. ALSO, YOUR WATER RIGHT MAY BE SUBJECT TO WATER RIGHTS IN ADJOINING SUBBASINS OR BASINS AS WELL AS BEING SUBJECT TO OTHER RIGHTS ON YOUR SOURCE OF SUPPLY. FINALLY, YOUR WATER RIGHT MAY BE SUBJECT TO INDIAN RESERVED AND FEDERAL RESERVED WATER RIGHTS.

COMPLETE DETAILS REGARDING THE DNRC PREPARATION OF THIS INTERLOCUTORY DECREE AND RELATED MATERIALS CAN BE REVIEWED AT THE OFFICE LOCATIONS IDENTIFIED IN THE DOCUMENT ENTITLED "NOTICE OF ENTRY OF INTERLOCUTORY DECREE AND NOTICE OF AVAILABILITY."

SEE GENERAL FINDINGS OF FACT AND CONCLUSIONS OF LAW FOR FURTHER EXPLANATION OF YOUR CLAIMED WATER RIGHT. THESE FINDINGS CAN BE FOUND AS INDICATED IN THE DOCUMENT ENTITLED "NOTICE OF ENTRY OF INTERLOCUTORY DECREE AND NOTICE OF AVAILABILITY." IF YOU NEED OBJECTION FORMS, OR HAVE QUESTIONS ABOUT WATER COURT PROCEDURES OR CHANGES TO YOUR RIGHT, YOU CAN CONTACT THE WATER COURT BY CALLING 1-800-624-3270 (WITHIN MONTANA ONLY) OR 1-406-586-4364, OR BY WRITING TO P.O. BOX 1389, BOZEMAN, MT 59771-1389.

**INTERLOCUTORY DECREE
SMITH RIVER
BASIN 41J
ABSTRACT OF WATER RIGHT CLAIM**

IMPORTANT NOTICE

YOUR WATER RIGHT AS SHOWN ON THIS ABSTRACT MAY HAVE CHANGES FROM YOUR WATER RIGHT AS CLAIMED OR AMENDED. AN ASTERISK (*) HAS BEEN PLACED NEXT TO EACH ITEM CHANGED BY THE MONTANA WATER COURT OR BY THE DEPARTMENT OF NATURAL RESOURCES AND CONSERVATION (DNRC) DURING THE PREPARATION OF THIS INTERLOCUTORY DECREE. THESE CHANGES ARE AUTHORIZED BY THE MONTANA SUPREME COURT WATER RIGHT CLAIMS EXAMINATION RULES OR BY ORDER OF THE WATER COURT.

OBJECTIONS MAY BE FILED ACCORDING TO THE PROCEDURES OUTLINED IN THE DOCUMENT ENTITLED "NOTICE OF ENTRY OF INTERLOCUTORY DECREE AND NOTICE OF AVAILABILITY."

Water Right Number: 41J 30112266 STATEMENT OF CLAIM
Version: 1 -- ORIGINAL RIGHT
Status: ACTIVE

Owners: GLEN J KITSON
100 1ST ST N
CASCADE, MT 59421-8353

Priority Date: MAY 30, 1910

Type of Historical Right: USE

Purpose (Use): STOCK

***Flow Rate:** A SPECIFIC FLOW RATE HAS NOT BEEN DECREED BECAUSE THIS USE CONSISTS OF STOCK DRINKING DIRECTLY FROM THE SOURCE, OR FROM A DITCH SYSTEM. THE FLOW RATE IS LIMITED TO THE MINIMUM AMOUNT HISTORICALLY NECESSARY TO SUSTAIN THIS PURPOSE.

***Volume:** THIS RIGHT INCLUDES THE AMOUNT OF WATER CONSUMPTIVELY USED FOR STOCKWATERING PURPOSES AT THE RATE OF 30 GALLONS PER DAY PER ANIMAL UNIT. ANIMAL UNITS SHALL BE BASED ON REASONABLE CARRYING CAPACITY AND HISTORICAL USE OF THE AREA SERVICED BY THIS WATER SOURCE.

***Source Name:** SPRING, UNNAMED TRIBUTARY OF COAL CREEK

Source Type: SURFACE WATER
ALSO KNOWN AS GENE'S SPRING

***Point of Diversion and Means of Diversion:**

<u>ID</u>	<u>Govt Lot</u>	<u>Qtr Sec</u>	<u>Sec</u>	<u>Twp</u>	<u>Rge</u>	<u>County</u>
1		NWNESW	30	15N	3E	CASCADE

***Period of Diversion:** MAY 1 TO DECEMBER 1

Diversion Means: UNDEVELOPED SPRING

COAL CREEK IS USED TO CONVEY WATER.

Period of Use: MAY 1 TO DECEMBER 1

Place of Use:

<u>ID</u>	<u>Acres</u>	<u>Govt Lot</u>	<u>Qtr Sec</u>	<u>Sec</u>	<u>Twp</u>	<u>Rge</u>	<u>County</u>
1			NENESW	30	15N	3E	CASCADE
2			NWSE	30	15N	3E	CASCADE
3			NESE	30	15N	3E	CASCADE

Remarks:

THE FOLLOWING ISSUES WERE IDENTIFIED BY THE DNRC DURING ITS EXAMINATION OF THIS WATER RIGHT CLAIM.

THIS CLAIM NUMBER WAS NOT INCLUDED IN THE BASIN 41J DECREE ISSUED 12/16/2010.

A BETTER UNDERSTANDING OF YOUR CLAIMED WATER RIGHT CAN BE OBTAINED BY COMPARING YOUR RIGHT WITH OTHER CLAIMS IN THE BASIN. FOR EXAMPLE, COMPARE PRIORITY DATES, FLOW RATES, VOLUMES, OR ACRES IRRIGATED. ALSO, YOUR WATER RIGHT MAY BE SUBJECT TO WATER RIGHTS IN ADJOINING SUBBASINS OR BASINS AS WELL AS BEING SUBJECT TO OTHER RIGHTS ON YOUR SOURCE OF SUPPLY. FINALLY, YOUR WATER RIGHT MAY BE SUBJECT TO INDIAN RESERVED AND FEDERAL RESERVED WATER RIGHTS.

COMPLETE DETAILS REGARDING THE DNRC PREPARATION OF THIS INTERLOCUTORY DECREE AND RELATED MATERIALS CAN BE REVIEWED AT THE OFFICE LOCATIONS IDENTIFIED IN THE DOCUMENT ENTITLED "NOTICE OF ENTRY OF INTERLOCUTORY DECREE AND NOTICE OF AVAILABILITY."

SEE GENERAL FINDINGS OF FACT AND CONCLUSIONS OF LAW FOR FURTHER EXPLANATION OF YOUR CLAIMED WATER RIGHT. THESE FINDINGS CAN BE FOUND AS INDICATED IN THE DOCUMENT ENTITLED "NOTICE OF ENTRY OF INTERLOCUTORY DECREE AND NOTICE OF AVAILABILITY." IF YOU NEED OBJECTION FORMS, OR HAVE QUESTIONS ABOUT WATER COURT PROCEDURES OR CHANGES TO YOUR RIGHT, YOU CAN CONTACT THE WATER COURT BY CALLING 1-800-624-3270 (WITHIN MONTANA ONLY) OR 1-406-586-4364, OR BY WRITING TO P.O. BOX 1389, BOZEMAN, MT 59771-1389.

**INTERLOCUTORY DECREE
SMITH RIVER
BASIN 41J
ABSTRACT OF WATER RIGHT CLAIM**

IMPORTANT NOTICE

YOUR WATER RIGHT AS SHOWN ON THIS ABSTRACT MAY HAVE CHANGES FROM YOUR WATER RIGHT AS CLAIMED OR AMENDED. AN ASTERISK (*) HAS BEEN PLACED NEXT TO EACH ITEM CHANGED BY THE MONTANA WATER COURT OR BY THE DEPARTMENT OF NATURAL RESOURCES AND CONSERVATION (DNRC) DURING THE PREPARATION OF THIS INTERLOCUTORY DECREE. THESE CHANGES ARE AUTHORIZED BY THE MONTANA SUPREME COURT WATER RIGHT CLAIMS EXAMINATION RULES OR BY ORDER OF THE WATER COURT.

OBJECTIONS MAY BE FILED ACCORDING TO THE PROCEDURES OUTLINED IN THE DOCUMENT ENTITLED "NOTICE OF ENTRY OF INTERLOCUTORY DECREE AND NOTICE OF AVAILABILITY."

Water Right Number: 41J 30112267 STATEMENT OF CLAIM
Version: 1 -- ORIGINAL RIGHT
Status: ACTIVE

Owners: GLEN J KITSON
100 1ST ST N
CASCADE, MT 59421-8353

Priority Date: AUGUST 24, 1931

Type of Historical Right: USE

Purpose (Use): STOCK

Flow Rate: 35.00 GPM

***Volume:** THIS RIGHT INCLUDES THE AMOUNT OF WATER CONSUMPTIVELY USED FOR STOCKWATERING PURPOSES AT THE RATE OF 30 GALLONS PER DAY PER ANIMAL UNIT. ANIMAL UNITS SHALL BE BASED ON REASONABLE CARRYING CAPACITY AND HISTORICAL USE OF THE AREA SERVICED BY THIS WATER SOURCE.

***Source Name:** SPRING, UNNAMED TRIBUTARY OF COAL CREEK

Source Type: GROUNDWATER
ALSO KNOWN AS BRODOCK SPRING

Point of Diversion and Means of Diversion:

<u>ID</u>	<u>Govt Lot</u>	<u>Qtr Sec</u>	<u>Sec</u>	<u>Twp</u>	<u>Rge</u>	<u>County</u>
1		NESWE	19	15N	3E	CASCADE

Period of Diversion: JANUARY 1 TO DECEMBER 31

Diversion Means: DEVELOPED SPRING

Period of Use: JANUARY 1 TO DECEMBER 31

Place of Use:

<u>ID</u>	<u>Acres</u>	<u>Govt Lot</u>	<u>Qtr Sec</u>	<u>Sec</u>	<u>Twp</u>	<u>Rge</u>	<u>County</u>
1			NWSWSW	20	15N	3E	CASCADE

Remarks:

THE WATER RIGHTS LISTED FOLLOWING THIS STATEMENT ARE MULTIPLE USES OF THE SAME RIGHT. THE USE OF THIS RIGHT FOR SEVERAL PURPOSES DOES NOT INCREASE THE EXTENT OF THE WATER RIGHT. RATHER IT DECREES THE RIGHT TO ALTERNATE AND EXCHANGE THE USE (PURPOSE) OF THE WATER IN ACCORD WITH HISTORICAL PRACTICES.

105657-00 30112267

THE FOLLOWING ISSUES WERE IDENTIFIED BY THE DNRC DURING ITS EXAMINATION OF THIS WATER RIGHT CLAIM.

THIS CLAIM NUMBER WAS NOT INCLUDED IN THE BASIN 41J DECREE ISSUED 12/16/2010.

A BETTER UNDERSTANDING OF YOUR CLAIMED WATER RIGHT CAN BE OBTAINED BY COMPARING YOUR RIGHT WITH OTHER CLAIMS IN THE BASIN. FOR EXAMPLE, COMPARE PRIORITY DATES, FLOW RATES, VOLUMES, OR ACRES IRRIGATED. ALSO, YOUR WATER RIGHT MAY BE SUBJECT TO WATER RIGHTS IN ADJOINING SUBBASINS OR BASINS AS WELL AS BEING SUBJECT TO OTHER RIGHTS ON YOUR SOURCE OF SUPPLY. FINALLY, YOUR WATER RIGHT MAY BE SUBJECT TO INDIAN RESERVED AND FEDERAL RESERVED WATER RIGHTS.

COMPLETE DETAILS REGARDING THE DNRC PREPARATION OF THIS INTERLOCUTORY DECREE AND RELATED MATERIALS CAN BE REVIEWED AT THE OFFICE LOCATIONS IDENTIFIED IN THE DOCUMENT ENTITLED "NOTICE OF ENTRY OF INTERLOCUTORY DECREE AND NOTICE OF AVAILABILITY."

SEE GENERAL FINDINGS OF FACT AND CONCLUSIONS OF LAW FOR FURTHER EXPLANATION OF YOUR CLAIMED WATER RIGHT. THESE FINDINGS CAN BE FOUND AS INDICATED IN THE DOCUMENT ENTITLED "NOTICE OF ENTRY OF INTERLOCUTORY DECREE AND NOTICE OF AVAILABILITY." IF YOU NEED OBJECTION FORMS, OR HAVE QUESTIONS ABOUT WATER COURT PROCEDURES OR CHANGES TO YOUR RIGHT, YOU CAN CONTACT THE WATER COURT BY CALLING 1-800-624-3270 (WITHIN MONTANA ONLY) OR 1-406-586-4364, OR BY WRITING TO P.O. BOX 1389, BOZEMAN, MT 59771-1389.

**INTERLOCUTORY DECREE
SMITH RIVER
BASIN 41J
ABSTRACT OF WATER RIGHT CLAIM**

IMPORTANT NOTICE

YOUR WATER RIGHT AS SHOWN ON THIS ABSTRACT MAY HAVE CHANGES FROM YOUR WATER RIGHT AS CLAIMED OR AMENDED. AN ASTERISK (*) HAS BEEN PLACED NEXT TO EACH ITEM CHANGED BY THE MONTANA WATER COURT OR BY THE DEPARTMENT OF NATURAL RESOURCES AND CONSERVATION (DNRC) DURING THE PREPARATION OF THIS INTERLOCUTORY DECREE. THESE CHANGES ARE AUTHORIZED BY THE MONTANA SUPREME COURT WATER RIGHT CLAIMS EXAMINATION RULES OR BY ORDER OF THE WATER COURT.

OBJECTIONS MAY BE FILED ACCORDING TO THE PROCEDURES OUTLINED IN THE DOCUMENT ENTITLED "NOTICE OF ENTRY OF INTERLOCUTORY DECREE AND NOTICE OF AVAILABILITY."

Water Right Number: 41J 30112764 STATEMENT OF CLAIM
Version: 1 -- ORIGINAL RIGHT
Status: ACTIVE

Owners: MONTANA HORSE CO
3718 US HWY 12
WHITE SULPHUR SPRINGS, MT 59645

Priority Date: NOVEMBER 23, 1891

Type of Historical Right: USE

Purpose (Use): STOCK

***Flow Rate:** A SPECIFIC FLOW RATE HAS NOT BEEN DECREED BECAUSE THIS USE CONSISTS OF STOCK DRINKING DIRECTLY FROM THE SOURCE, OR FROM A DITCH SYSTEM. THE FLOW RATE IS LIMITED TO THE MINIMUM AMOUNT HISTORICALLY NECESSARY TO SUSTAIN THIS PURPOSE.

***Volume:** THIS RIGHT INCLUDES THE AMOUNT OF WATER CONSUMPTIVELY USED FOR STOCKWATERING PURPOSES AT THE RATE OF 30 GALLONS PER DAY PER ANIMAL UNIT. ANIMAL UNITS SHALL BE BASED ON REASONABLE CARRYING CAPACITY AND HISTORICAL USE OF THE AREA SERVICED BY THIS WATER SOURCE.

Source Name: SMITH RIVER, NORTH FORK
Source Type: SURFACE WATER

***Point of Diversion and Means of Diversion:**

<u>ID</u>	<u>Govt Lot</u>	<u>Qtr Sec</u>	<u>Sec</u>	<u>Twp</u>	<u>Rge</u>	<u>County</u>
1		E2NW	4	10N	8E	MEAGHER

Period of Diversion: MAY 1 TO DECEMBER 31

Diversion Means: LIVESTOCK DIRECT FROM SOURCE

2		E2SW	33	11N	8E	MEAGHER
---	--	------	----	-----	----	---------

Period of Diversion: MAY 1 TO DECEMBER 31

Diversion Means: LIVESTOCK DIRECT FROM SOURCE

3 NWSE 33 11N 8E MEAGHER
Period of Diversion: MAY 1 TO DECEMBER 31
Diversion Means: LIVESTOCK DIRECT FROM SOURCE

4 S2NE 33 11N 8E MEAGHER
Period of Diversion: MAY 1 TO DECEMBER 31
Diversion Means: LIVESTOCK DIRECT FROM SOURCE

5 NWNW 34 11N 8E MEAGHER
Period of Diversion: MAY 1 TO DECEMBER 31
Diversion Means: LIVESTOCK DIRECT FROM SOURCE

Period of Use: MAY 1 TO DECEMBER 31

***Place of Use:**

<u>ID</u>	<u>Acres</u>	<u>Govt Lot</u>	<u>Qtr Sec</u>	<u>Sec</u>	<u>Twp</u>	<u>Rge</u>	<u>County</u>
1			E2NW	4	10N	8E	MEAGHER
2			E2SW	33	11N	8E	MEAGHER
3			NWSE	33	11N	8E	MEAGHER
4			S2NE	33	11N	8E	MEAGHER
5			NWNW	34	11N	8E	MEAGHER

Remarks:

THE FOLLOWING ISSUES WERE IDENTIFIED BY THE DNRC DURING ITS EXAMINATION OF THIS WATER RIGHT CLAIM.

THIS CLAIM NUMBER WAS NOT INCLUDED IN THE BASIN 41J DECREE ISSUED 12/16/2010.

A BETTER UNDERSTANDING OF YOUR CLAIMED WATER RIGHT CAN BE OBTAINED BY COMPARING YOUR RIGHT WITH OTHER CLAIMS IN THE BASIN. FOR EXAMPLE, COMPARE PRIORITY DATES, FLOW RATES, VOLUMES, OR ACRES IRRIGATED. ALSO, YOUR WATER RIGHT MAY BE SUBJECT TO WATER RIGHTS IN ADJOINING SUBBASINS OR BASINS AS WELL AS BEING SUBJECT TO OTHER RIGHTS ON YOUR SOURCE OF SUPPLY. FINALLY, YOUR WATER RIGHT MAY BE SUBJECT TO INDIAN RESERVED AND FEDERAL RESERVED WATER RIGHTS.

COMPLETE DETAILS REGARDING THE DNRC PREPARATION OF THIS INTERLOCUTORY DECREE AND RELATED MATERIALS CAN BE REVIEWED AT THE OFFICE LOCATIONS IDENTIFIED IN THE DOCUMENT ENTITLED "NOTICE OF ENTRY OF INTERLOCUTORY DECREE AND NOTICE OF AVAILABILITY."

SEE GENERAL FINDINGS OF FACT AND CONCLUSIONS OF LAW FOR FURTHER EXPLANATION OF YOUR CLAIMED WATER RIGHT. THESE FINDINGS CAN BE FOUND AS INDICATED IN THE DOCUMENT ENTITLED "NOTICE OF ENTRY OF INTERLOCUTORY DECREE AND NOTICE OF AVAILABILITY." IF YOU NEED OBJECTION FORMS, OR HAVE QUESTIONS ABOUT WATER COURT PROCEDURES OR CHANGES TO YOUR RIGHT, YOU CAN CONTACT THE WATER COURT BY CALLING 1-800-624-3270 (WITHIN MONTANA ONLY) OR 1-406-586-4364, OR BY WRITING TO P.O. BOX 1389, BOZEMAN, MT 59771-1389.

**INTERLOCUTORY DECREE
SMITH RIVER
BASIN 41J
ABSTRACT OF WATER RIGHT CLAIM**

IMPORTANT NOTICE

YOUR WATER RIGHT AS SHOWN ON THIS ABSTRACT MAY HAVE CHANGES FROM YOUR WATER RIGHT AS CLAIMED OR AMENDED. AN ASTERISK (*) HAS BEEN PLACED NEXT TO EACH ITEM CHANGED BY THE MONTANA WATER COURT OR BY THE DEPARTMENT OF NATURAL RESOURCES AND CONSERVATION (DNRC) DURING THE PREPARATION OF THIS INTERLOCUTORY DECREE. THESE CHANGES ARE AUTHORIZED BY THE MONTANA SUPREME COURT WATER RIGHT CLAIMS EXAMINATION RULES OR BY ORDER OF THE WATER COURT.

OBJECTIONS MAY BE FILED ACCORDING TO THE PROCEDURES OUTLINED IN THE DOCUMENT ENTITLED "NOTICE OF ENTRY OF INTERLOCUTORY DECREE AND NOTICE OF AVAILABILITY."

Water Right Number: 41J 30112768 STATEMENT OF CLAIM
Version: 1 -- ORIGINAL RIGHT
Status: ACTIVE

Owners: MONTANA HORSE CO
3718 US HWY 12
WHITE SULPHUR SPRINGS, MT 59645

Priority Date: NOVEMBER 23, 1891

Type of Historical Right: USE

Purpose (Use): STOCK

***Flow Rate:** A SPECIFIC FLOW RATE HAS NOT BEEN DECREED BECAUSE THIS USE CONSISTS OF STOCK DRINKING DIRECTLY FROM THE SOURCE, OR FROM A DITCH SYSTEM. THE FLOW RATE IS LIMITED TO THE MINIMUM AMOUNT HISTORICALLY NECESSARY TO SUSTAIN THIS PURPOSE.

***Volume:** THIS RIGHT INCLUDES THE AMOUNT OF WATER CONSUMPTIVELY USED FOR STOCKWATERING PURPOSES AT THE RATE OF 30 GALLONS PER DAY PER ANIMAL UNIT. ANIMAL UNITS SHALL BE BASED ON REASONABLE CARRYING CAPACITY AND HISTORICAL USE OF THE AREA SERVICED BY THIS WATER SOURCE.

Source Name: STUDHORSE CREEK
Source Type: SURFACE WATER

Point of Diversion and Means of Diversion:

<u>ID</u>	<u>Govt Lot</u>	<u>Qtr Sec</u>	<u>Sec</u>	<u>Twp</u>	<u>Rge</u>	<u>County</u>
1		W2SW	33	11N	8E	MEAGHER

Period of Diversion: MAY 1 TO DECEMBER 31

Diversion Means: LIVESTOCK DIRECT FROM SOURCE

2		E2W2NW	4	10N	8E	MEAGHER
---	--	--------	---	-----	----	---------

Period of Diversion: MAY 1 TO DECEMBER 31

Diversion Means: LIVESTOCK DIRECT FROM SOURCE

3 W2E2NW 4 10N 8E MEAGHER

Period of Diversion: MAY 1 TO DECEMBER 31

Diversion Means: LIVESTOCK DIRECT FROM SOURCE

Period of Use: MAY 1 TO DECEMBER 31

Place of Use:

<u>ID</u>	<u>Acres</u>	<u>Govt Lot</u>	<u>Qtr Sec</u>	<u>Sec</u>	<u>Twp</u>	<u>Rge</u>	<u>County</u>
1			W2SW	33	11N	8E	MEAGHER
2			E2W2NW	4	10N	8E	MEAGHER
3			W2E2NW	4	10N	8E	MEAGHER

Remarks:

THE FOLLOWING ISSUES WERE IDENTIFIED BY THE DNRC DURING ITS EXAMINATION OF THIS WATER RIGHT CLAIM.

THIS CLAIM NUMBER WAS NOT INCLUDED IN THE BASIN 41J DECREE ISSUED 12/16/2010.

A BETTER UNDERSTANDING OF YOUR CLAIMED WATER RIGHT CAN BE OBTAINED BY COMPARING YOUR RIGHT WITH OTHER CLAIMS IN THE BASIN. FOR EXAMPLE, COMPARE PRIORITY DATES, FLOW RATES, VOLUMES, OR ACRES IRRIGATED. ALSO, YOUR WATER RIGHT MAY BE SUBJECT TO WATER RIGHTS IN ADJOINING SUBBASINS OR BASINS AS WELL AS BEING SUBJECT TO OTHER RIGHTS ON YOUR SOURCE OF SUPPLY. FINALLY, YOUR WATER RIGHT MAY BE SUBJECT TO INDIAN RESERVED AND FEDERAL RESERVED WATER RIGHTS.

COMPLETE DETAILS REGARDING THE DNRC PREPARATION OF THIS INTERLOCUTORY DECREE AND RELATED MATERIALS CAN BE REVIEWED AT THE OFFICE LOCATIONS IDENTIFIED IN THE DOCUMENT ENTITLED "NOTICE OF ENTRY OF INTERLOCUTORY DECREE AND NOTICE OF AVAILABILITY."

SEE GENERAL FINDINGS OF FACT AND CONCLUSIONS OF LAW FOR FURTHER EXPLANATION OF YOUR CLAIMED WATER RIGHT. THESE FINDINGS CAN BE FOUND AS INDICATED IN THE DOCUMENT ENTITLED "NOTICE OF ENTRY OF INTERLOCUTORY DECREE AND NOTICE OF AVAILABILITY." IF YOU NEED OBJECTION FORMS, OR HAVE QUESTIONS ABOUT WATER COURT PROCEDURES OR CHANGES TO YOUR RIGHT, YOU CAN CONTACT THE WATER COURT BY CALLING 1-800-624-3270 (WITHIN MONTANA ONLY) OR 1-406-586-4364, OR BY WRITING TO P.O. BOX 1389, BOZEMAN, MT 59771-1389.

**INTERLOCUTORY DECREE
SMITH RIVER
BASIN 41J
ABSTRACT OF WATER RIGHT CLAIM**

IMPORTANT NOTICE

YOUR WATER RIGHT AS SHOWN ON THIS ABSTRACT MAY HAVE CHANGES FROM YOUR WATER RIGHT AS CLAIMED OR AMENDED. AN ASTERISK (*) HAS BEEN PLACED NEXT TO EACH ITEM CHANGED BY THE MONTANA WATER COURT OR BY THE DEPARTMENT OF NATURAL RESOURCES AND CONSERVATION (DNRC) DURING THE PREPARATION OF THIS INTERLOCUTORY DECREE. THESE CHANGES ARE AUTHORIZED BY THE MONTANA SUPREME COURT WATER RIGHT CLAIMS EXAMINATION RULES OR BY ORDER OF THE WATER COURT.

OBJECTIONS MAY BE FILED ACCORDING TO THE PROCEDURES OUTLINED IN THE DOCUMENT ENTITLED "NOTICE OF ENTRY OF INTERLOCUTORY DECREE AND NOTICE OF AVAILABILITY."

Water Right Number: 41J 30112769 STATEMENT OF CLAIM
Version: 1 -- ORIGINAL RIGHT
Status: ACTIVE

Owners: MONTANA HORSE CO
3718 US HWY 12
WHITE SULPHUR SPRINGS, MT 59645

Priority Date: SEPTEMBER 27, 1915

Type of Historical Right: USE

Purpose (Use): STOCK

***Flow Rate:** A SPECIFIC FLOW RATE HAS NOT BEEN DECREED BECAUSE THIS USE CONSISTS OF STOCK DRINKING DIRECTLY FROM THE SOURCE, OR FROM A DITCH SYSTEM. THE FLOW RATE IS LIMITED TO THE MINIMUM AMOUNT HISTORICALLY NECESSARY TO SUSTAIN THIS PURPOSE.

***Volume:** THIS RIGHT INCLUDES THE AMOUNT OF WATER CONSUMPTIVELY USED FOR STOCKWATERING PURPOSES AT THE RATE OF 30 GALLONS PER DAY PER ANIMAL UNIT. ANIMAL UNITS SHALL BE BASED ON REASONABLE CARRYING CAPACITY AND HISTORICAL USE OF THE AREA SERVICED BY THIS WATER SOURCE.

Source Name: MASS CREEK
Source Type: SURFACE WATER

Point of Diversion and Means of Diversion:

<u>ID</u>	<u>Govt Lot</u>	<u>Qtr</u>	<u>Sec</u>	<u>Twp</u>	<u>Rge</u>	<u>County</u>
1		SWSE	21	11N	8E	MEAGHER

Period of Diversion: MAY 1 TO DECEMBER 31

Diversion Means: LIVESTOCK DIRECT FROM SOURCE

2		NE	28	11N	8E	MEAGHER
---	--	----	----	-----	----	---------

Period of Diversion: MAY 1 TO DECEMBER 31

Diversion Means: LIVESTOCK DIRECT FROM SOURCE

3 NESE 28 11N 8E MEAGHER

Period of Diversion: MAY 1 TO DECEMBER 31

Diversion Means: LIVESTOCK DIRECT FROM SOURCE

Period of Use: MAY 1 TO DECEMBER 31

Place of Use:

<u>ID</u>	<u>Acres</u>	<u>Govt Lot</u>	<u>Qtr Sec</u>	<u>Sec</u>	<u>Twp</u>	<u>Rge</u>	<u>County</u>
1			SWSE	21	11N	8E	MEAGHER
2			NE	28	11N	8E	MEAGHER
3			NESE	28	11N	8E	MEAGHER

Remarks:

THE FOLLOWING ISSUES WERE IDENTIFIED BY THE DNRC DURING ITS EXAMINATION OF THIS WATER RIGHT CLAIM.

THIS CLAIM NUMBER WAS NOT INCLUDED IN THE BASIN 41J DECREE ISSUED 12/16/2010.

A BETTER UNDERSTANDING OF YOUR CLAIMED WATER RIGHT CAN BE OBTAINED BY COMPARING YOUR RIGHT WITH OTHER CLAIMS IN THE BASIN. FOR EXAMPLE, COMPARE PRIORITY DATES, FLOW RATES, VOLUMES, OR ACRES IRRIGATED. ALSO, YOUR WATER RIGHT MAY BE SUBJECT TO WATER RIGHTS IN ADJOINING SUBBASINS OR BASINS AS WELL AS BEING SUBJECT TO OTHER RIGHTS ON YOUR SOURCE OF SUPPLY. FINALLY, YOUR WATER RIGHT MAY BE SUBJECT TO INDIAN RESERVED AND FEDERAL RESERVED WATER RIGHTS.

COMPLETE DETAILS REGARDING THE DNRC PREPARATION OF THIS INTERLOCUTORY DECREE AND RELATED MATERIALS CAN BE REVIEWED AT THE OFFICE LOCATIONS IDENTIFIED IN THE DOCUMENT ENTITLED "NOTICE OF ENTRY OF INTERLOCUTORY DECREE AND NOTICE OF AVAILABILITY."

SEE GENERAL FINDINGS OF FACT AND CONCLUSIONS OF LAW FOR FURTHER EXPLANATION OF YOUR CLAIMED WATER RIGHT. THESE FINDINGS CAN BE FOUND AS INDICATED IN THE DOCUMENT ENTITLED "NOTICE OF ENTRY OF INTERLOCUTORY DECREE AND NOTICE OF AVAILABILITY." IF YOU NEED OBJECTION FORMS, OR HAVE QUESTIONS ABOUT WATER COURT PROCEDURES OR CHANGES TO YOUR RIGHT, YOU CAN CONTACT THE WATER COURT BY CALLING 1-800-624-3270 (WITHIN MONTANA ONLY) OR 1-406-586-4364, OR BY WRITING TO P.O. BOX 1389, BOZEMAN, MT 59771-1389.

**INTERLOCUTORY DECREE
SMITH RIVER
BASIN 41J
ABSTRACT OF WATER RIGHT CLAIM**

IMPORTANT NOTICE

YOUR WATER RIGHT AS SHOWN ON THIS ABSTRACT MAY HAVE CHANGES FROM YOUR WATER RIGHT AS CLAIMED OR AMENDED. AN ASTERISK (*) HAS BEEN PLACED NEXT TO EACH ITEM CHANGED BY THE MONTANA WATER COURT OR BY THE DEPARTMENT OF NATURAL RESOURCES AND CONSERVATION (DNRC) DURING THE PREPARATION OF THIS INTERLOCUTORY DECREE. THESE CHANGES ARE AUTHORIZED BY THE MONTANA SUPREME COURT WATER RIGHT CLAIMS EXAMINATION RULES OR BY ORDER OF THE WATER COURT.

OBJECTIONS MAY BE FILED ACCORDING TO THE PROCEDURES OUTLINED IN THE DOCUMENT ENTITLED "NOTICE OF ENTRY OF INTERLOCUTORY DECREE AND NOTICE OF AVAILABILITY."

Water Right Number: 41J 30112770 STATEMENT OF CLAIM
Version: 1 -- ORIGINAL RIGHT
Status: ACTIVE

Owners: MONTANA HORSE CO
3718 US HWY 12
WHITE SULPHUR SPRINGS, MT 59645

Priority Date: JANUARY 4, 1946

Type of Historical Right: USE

Purpose (Use): STOCK

***Flow Rate:** A SPECIFIC FLOW RATE HAS NOT BEEN DECREED BECAUSE THIS USE CONSISTS OF STOCK DRINKING DIRECTLY FROM THE SOURCE, OR FROM A DITCH SYSTEM. THE FLOW RATE IS LIMITED TO THE MINIMUM AMOUNT HISTORICALLY NECESSARY TO SUSTAIN THIS PURPOSE.

***Volume:** THIS RIGHT INCLUDES THE AMOUNT OF WATER CONSUMPTIVELY USED FOR STOCKWATERING PURPOSES AT THE RATE OF 30 GALLONS PER DAY PER ANIMAL UNIT. ANIMAL UNITS SHALL BE BASED ON REASONABLE CARRYING CAPACITY AND HISTORICAL USE OF THE AREA SERVICED BY THIS WATER SOURCE.

***Source Name:** SPRING, UNNAMED TRIBUTARY OF COTTONWOOD CREEK, WEST FORK
Source Type: SURFACE WATER

Point of Diversion and Means of Diversion:

<u>ID</u>	<u>Govt Lot</u>	<u>Qtr Sec</u>	<u>Sec</u>	<u>Twp</u>	<u>Rge</u>	<u>County</u>
1		NESW	11	8N	7E	MEAGHER

***Period of Diversion:** JUNE 1 TO SEPTEMBER 30

Diversion Means: LIVESTOCK DIRECT FROM SOURCE

***Period of Use:** JUNE 1 TO SEPTEMBER 30

Place of Use:

<u>ID</u>	<u>Acres</u>	<u>Govt Lot</u>	<u>Qtr Sec</u>	<u>Sec</u>	<u>Twp</u>	<u>Rge</u>	<u>County</u>
1			NESW	11	8N	7E	MEAGHER

Remarks:

THE FOLLOWING ISSUES WERE IDENTIFIED BY THE DNRC DURING ITS EXAMINATION OF THIS WATER RIGHT CLAIM.

THIS CLAIM NUMBER WAS NOT INCLUDED IN THE BASIN 41J DECREE ISSUED 12/16/2010.

A BETTER UNDERSTANDING OF YOUR CLAIMED WATER RIGHT CAN BE OBTAINED BY COMPARING YOUR RIGHT WITH OTHER CLAIMS IN THE BASIN. FOR EXAMPLE, COMPARE PRIORITY DATES, FLOW RATES, VOLUMES, OR ACRES IRRIGATED. ALSO, YOUR WATER RIGHT MAY BE SUBJECT TO WATER RIGHTS IN ADJOINING SUBBASINS OR BASINS AS WELL AS BEING SUBJECT TO OTHER RIGHTS ON YOUR SOURCE OF SUPPLY. FINALLY, YOUR WATER RIGHT MAY BE SUBJECT TO INDIAN RESERVED AND FEDERAL RESERVED WATER RIGHTS.

COMPLETE DETAILS REGARDING THE DNRC PREPARATION OF THIS INTERLOCUTORY DECREE AND RELATED MATERIALS CAN BE REVIEWED AT THE OFFICE LOCATIONS IDENTIFIED IN THE DOCUMENT ENTITLED "NOTICE OF ENTRY OF INTERLOCUTORY DECREE AND NOTICE OF AVAILABILITY."

SEE GENERAL FINDINGS OF FACT AND CONCLUSIONS OF LAW FOR FURTHER EXPLANATION OF YOUR CLAIMED WATER RIGHT. THESE FINDINGS CAN BE FOUND AS INDICATED IN THE DOCUMENT ENTITLED "NOTICE OF ENTRY OF INTERLOCUTORY DECREE AND NOTICE OF AVAILABILITY." IF YOU NEED OBJECTION FORMS, OR HAVE QUESTIONS ABOUT WATER COURT PROCEDURES OR CHANGES TO YOUR RIGHT, YOU CAN CONTACT THE WATER COURT BY CALLING 1-800-624-3270 (WITHIN MONTANA ONLY) OR 1-406-586-4364, OR BY WRITING TO P.O. BOX 1389, BOZEMAN, MT 59771-1389.

**INTERLOCUTORY DECREE
SMITH RIVER
BASIN 41J
ABSTRACT OF WATER RIGHT CLAIM**

IMPORTANT NOTICE

YOUR WATER RIGHT AS SHOWN ON THIS ABSTRACT MAY HAVE CHANGES FROM YOUR WATER RIGHT AS CLAIMED OR AMENDED. AN ASTERISK (*) HAS BEEN PLACED NEXT TO EACH ITEM CHANGED BY THE MONTANA WATER COURT OR BY THE DEPARTMENT OF NATURAL RESOURCES AND CONSERVATION (DNRC) DURING THE PREPARATION OF THIS INTERLOCUTORY DECREE. THESE CHANGES ARE AUTHORIZED BY THE MONTANA SUPREME COURT WATER RIGHT CLAIMS EXAMINATION RULES OR BY ORDER OF THE WATER COURT.

OBJECTIONS MAY BE FILED ACCORDING TO THE PROCEDURES OUTLINED IN THE DOCUMENT ENTITLED "NOTICE OF ENTRY OF INTERLOCUTORY DECREE AND NOTICE OF AVAILABILITY."

Water Right Number: 41J 30112773 STATEMENT OF CLAIM
Version: 1 -- ORIGINAL RIGHT
Status: ACTIVE

Owners: MONTANA HORSE CO
3718 US HWY 12
WHITE SULPHUR SPRINGS, MT 59645

Priority Date: AUGUST 18, 1911

Type of Historical Right: USE

Purpose (Use): STOCK

***Flow Rate:** A SPECIFIC FLOW RATE HAS NOT BEEN DECREED BECAUSE THIS USE CONSISTS OF STOCK DRINKING DIRECTLY FROM THE SOURCE, OR FROM A DITCH SYSTEM. THE FLOW RATE IS LIMITED TO THE MINIMUM AMOUNT HISTORICALLY NECESSARY TO SUSTAIN THIS PURPOSE.

***Volume:** THIS RIGHT INCLUDES THE AMOUNT OF WATER CONSUMPTIVELY USED FOR STOCKWATERING PURPOSES AT THE RATE OF 30 GALLONS PER DAY PER ANIMAL UNIT. ANIMAL UNITS SHALL BE BASED ON REASONABLE CARRYING CAPACITY AND HISTORICAL USE OF THE AREA SERVICED BY THIS WATER SOURCE.

Source Name: BANGTAIL CREEK
Source Type: SURFACE WATER

Point of Diversion and Means of Diversion:

<u>ID</u>	<u>Govt Lot</u>	<u>Qtr Sec</u>	<u>Sec</u>	<u>Twp</u>	<u>Rge</u>	<u>County</u>
1		W2NW	28	11N	8E	MEAGHER

Period of Diversion: MAY 1 TO DECEMBER 31

Diversion Means: LIVESTOCK DIRECT FROM SOURCE

2		SW	28	11N	8E	MEAGHER
---	--	----	----	-----	----	---------

Period of Diversion: MAY 1 TO DECEMBER 31

Diversion Means: LIVESTOCK DIRECT FROM SOURCE

3 NW 33 11N 8E MEAGHER

Period of Diversion: MAY 1 TO DECEMBER 31

Diversion Means: LIVESTOCK DIRECT FROM SOURCE

4 NWSE 33 11N 8E MEAGHER

Period of Diversion: MAY 1 TO DECEMBER 31

Diversion Means: LIVESTOCK DIRECT FROM SOURCE

Period of Use: MAY 1 TO DECEMBER 31

Place of Use:

<u>ID</u>	<u>Acres</u>	<u>Govt Lot</u>	<u>Qtr Sec</u>	<u>Sec</u>	<u>Twp</u>	<u>Rge</u>	<u>County</u>
1			W2NW	28	11N	8E	MEAGHER
2			SW	28	11N	8E	MEAGHER
3			NW	33	11N	8E	MEAGHER
4			NWSE	33	11N	8E	MEAGHER

Remarks:

THE FOLLOWING ISSUES WERE IDENTIFIED BY THE DNRC DURING ITS EXAMINATION OF THIS WATER RIGHT CLAIM.

THIS CLAIM NUMBER WAS NOT INCLUDED IN THE BASIN 41J DECREE ISSUED 12/16/2010.

A BETTER UNDERSTANDING OF YOUR CLAIMED WATER RIGHT CAN BE OBTAINED BY COMPARING YOUR RIGHT WITH OTHER CLAIMS IN THE BASIN. FOR EXAMPLE, COMPARE PRIORITY DATES, FLOW RATES, VOLUMES, OR ACRES IRRIGATED. ALSO, YOUR WATER RIGHT MAY BE SUBJECT TO WATER RIGHTS IN ADJOINING SUBBASINS OR BASINS AS WELL AS BEING SUBJECT TO OTHER RIGHTS ON YOUR SOURCE OF SUPPLY. FINALLY, YOUR WATER RIGHT MAY BE SUBJECT TO INDIAN RESERVED AND FEDERAL RESERVED WATER RIGHTS.

COMPLETE DETAILS REGARDING THE DNRC PREPARATION OF THIS INTERLOCUTORY DECREE AND RELATED MATERIALS CAN BE REVIEWED AT THE OFFICE LOCATIONS IDENTIFIED IN THE DOCUMENT ENTITLED "NOTICE OF ENTRY OF INTERLOCUTORY DECREE AND NOTICE OF AVAILABILITY."

SEE GENERAL FINDINGS OF FACT AND CONCLUSIONS OF LAW FOR FURTHER EXPLANATION OF YOUR CLAIMED WATER RIGHT. THESE FINDINGS CAN BE FOUND AS INDICATED IN THE DOCUMENT ENTITLED "NOTICE OF ENTRY OF INTERLOCUTORY DECREE AND NOTICE OF AVAILABILITY." IF YOU NEED OBJECTION FORMS, OR HAVE QUESTIONS ABOUT WATER COURT PROCEDURES OR CHANGES TO YOUR RIGHT, YOU CAN CONTACT THE WATER COURT BY CALLING 1-800-624-3270 (WITHIN MONTANA ONLY) OR 1-406-586-4364, OR BY WRITING TO P.O. BOX 1389, BOZEMAN, MT 59771-1389.

**INTERLOCUTORY DECREE
SMITH RIVER
BASIN 41J
ABSTRACT OF WATER RIGHT CLAIM**

IMPORTANT NOTICE

YOUR WATER RIGHT AS SHOWN ON THIS ABSTRACT MAY HAVE CHANGES FROM YOUR WATER RIGHT AS CLAIMED OR AMENDED. AN ASTERISK (*) HAS BEEN PLACED NEXT TO EACH ITEM CHANGED BY THE MONTANA WATER COURT OR BY THE DEPARTMENT OF NATURAL RESOURCES AND CONSERVATION (DNRC) DURING THE PREPARATION OF THIS INTERLOCUTORY DECREE. THESE CHANGES ARE AUTHORIZED BY THE MONTANA SUPREME COURT WATER RIGHT CLAIMS EXAMINATION RULES OR BY ORDER OF THE WATER COURT.

OBJECTIONS MAY BE FILED ACCORDING TO THE PROCEDURES OUTLINED IN THE DOCUMENT ENTITLED "NOTICE OF ENTRY OF INTERLOCUTORY DECREE AND NOTICE OF AVAILABILITY."

Water Right Number: 41J 30112774 STATEMENT OF CLAIM
Version: 1 -- ORIGINAL RIGHT
Status: ACTIVE

Owners: MONTANA HORSE CO
3718 US HWY 12
WHITE SULPHUR SPRINGS, MT 59645

Priority Date: MARCH 28, 1921

Type of Historical Right: USE

Purpose (Use): STOCK

***Flow Rate:** A SPECIFIC FLOW RATE HAS NOT BEEN DECREED BECAUSE THIS USE CONSISTS OF STOCK DRINKING DIRECTLY FROM THE SOURCE, OR FROM A DITCH SYSTEM. THE FLOW RATE IS LIMITED TO THE MINIMUM AMOUNT HISTORICALLY NECESSARY TO SUSTAIN THIS PURPOSE.

***Volume:** THIS RIGHT INCLUDES THE AMOUNT OF WATER CONSUMPTIVELY USED FOR STOCKWATERING PURPOSES AT THE RATE OF 30 GALLONS PER DAY PER ANIMAL UNIT. ANIMAL UNITS SHALL BE BASED ON REASONABLE CARRYING CAPACITY AND HISTORICAL USE OF THE AREA SERVICED BY THIS WATER SOURCE.

Source Name: GEIS CREEK

Source Type: SURFACE WATER

Point of Diversion and Means of Diversion:

<u>ID</u>	<u>Govt Lot</u>	<u>Qtr</u>	<u>Sec</u>	<u>Twp</u>	<u>Rge</u>	<u>County</u>
1		S2	SESE	16	11N	8E MEAGHER

Period of Diversion: MAY 1 TO DECEMBER 31

Diversion Means: LIVESTOCK DIRECT FROM SOURCE

2		E2	NE	21	11N	8E MEAGHER
---	--	----	----	----	-----	------------

Period of Diversion: MAY 1 TO DECEMBER 31

Diversion Means: LIVESTOCK DIRECT FROM SOURCE

3 NWNW 34 11N 8E MEAGHER

Period of Diversion: MAY 1 TO DECEMBER 31

Diversion Means: LIVESTOCK DIRECT FROM SOURCE

Period of Use: MAY 1 TO DECEMBER 31

Place of Use:

<u>ID</u>	<u>Acres</u>	<u>Govt Lot</u>	<u>Qtr Sec</u>	<u>Sec</u>	<u>Twp</u>	<u>Rge</u>	<u>County</u>
1			S2SESE	16	11N	8E	MEAGHER
2			E2NE	21	11N	8E	MEAGHER
3			NWNW	34	11N	8E	MEAGHER

Remarks:

THE FOLLOWING ISSUES WERE IDENTIFIED BY THE DNRC DURING ITS EXAMINATION OF THIS WATER RIGHT CLAIM.

THIS CLAIM NUMBER WAS NOT INCLUDED IN THE BASIN 41J DECREE ISSUED 12/16/2010.

A BETTER UNDERSTANDING OF YOUR CLAIMED WATER RIGHT CAN BE OBTAINED BY COMPARING YOUR RIGHT WITH OTHER CLAIMS IN THE BASIN. FOR EXAMPLE, COMPARE PRIORITY DATES, FLOW RATES, VOLUMES, OR ACRES IRRIGATED. ALSO, YOUR WATER RIGHT MAY BE SUBJECT TO WATER RIGHTS IN ADJOINING SUBBASINS OR BASINS AS WELL AS BEING SUBJECT TO OTHER RIGHTS ON YOUR SOURCE OF SUPPLY. FINALLY, YOUR WATER RIGHT MAY BE SUBJECT TO INDIAN RESERVED AND FEDERAL RESERVED WATER RIGHTS.

COMPLETE DETAILS REGARDING THE DNRC PREPARATION OF THIS INTERLOCUTORY DECREE AND RELATED MATERIALS CAN BE REVIEWED AT THE OFFICE LOCATIONS IDENTIFIED IN THE DOCUMENT ENTITLED "NOTICE OF ENTRY OF INTERLOCUTORY DECREE AND NOTICE OF AVAILABILITY."

SEE GENERAL FINDINGS OF FACT AND CONCLUSIONS OF LAW FOR FURTHER EXPLANATION OF YOUR CLAIMED WATER RIGHT. THESE FINDINGS CAN BE FOUND AS INDICATED IN THE DOCUMENT ENTITLED "NOTICE OF ENTRY OF INTERLOCUTORY DECREE AND NOTICE OF AVAILABILITY." IF YOU NEED OBJECTION FORMS, OR HAVE QUESTIONS ABOUT WATER COURT PROCEDURES OR CHANGES TO YOUR RIGHT, YOU CAN CONTACT THE WATER COURT BY CALLING 1-800-624-3270 (WITHIN MONTANA ONLY) OR 1-406-586-4364, OR BY WRITING TO P.O. BOX 1389, BOZEMAN, MT 59771-1389.

**INTERLOCUTORY DECREE
SMITH RIVER
BASIN 41J
ABSTRACT OF WATER RIGHT CLAIM**

IMPORTANT NOTICE

YOUR WATER RIGHT AS SHOWN ON THIS ABSTRACT MAY HAVE CHANGES FROM YOUR WATER RIGHT AS CLAIMED OR AMENDED. AN ASTERISK (*) HAS BEEN PLACED NEXT TO EACH ITEM CHANGED BY THE MONTANA WATER COURT OR BY THE DEPARTMENT OF NATURAL RESOURCES AND CONSERVATION (DNRC) DURING THE PREPARATION OF THIS INTERLOCUTORY DECREE. THESE CHANGES ARE AUTHORIZED BY THE MONTANA SUPREME COURT WATER RIGHT CLAIMS EXAMINATION RULES OR BY ORDER OF THE WATER COURT.

OBJECTIONS MAY BE FILED ACCORDING TO THE PROCEDURES OUTLINED IN THE DOCUMENT ENTITLED "NOTICE OF ENTRY OF INTERLOCUTORY DECREE AND NOTICE OF AVAILABILITY."

Water Right Number: 41J 30112775 STATEMENT OF CLAIM
Version: 1 -- ORIGINAL RIGHT
Status: ACTIVE

Owners: MONTANA HORSE CO
3718 US HWY 12
WHITE SULPHUR SPRINGS, MT 59645

Priority Date: MARCH 25, 1913

Type of Historical Right: USE

Purpose (Use): STOCK

***Flow Rate:** A SPECIFIC FLOW RATE HAS NOT BEEN DECREED BECAUSE THIS USE CONSISTS OF STOCK DRINKING DIRECTLY FROM THE SOURCE, OR FROM A DITCH SYSTEM. THE FLOW RATE IS LIMITED TO THE MINIMUM AMOUNT HISTORICALLY NECESSARY TO SUSTAIN THIS PURPOSE.

***Volume:** THIS RIGHT INCLUDES THE AMOUNT OF WATER CONSUMPTIVELY USED FOR STOCKWATERING PURPOSES AT THE RATE OF 30 GALLONS PER DAY PER ANIMAL UNIT. ANIMAL UNITS SHALL BE BASED ON REASONABLE CARRYING CAPACITY AND HISTORICAL USE OF THE AREA SERVICED BY THIS WATER SOURCE.

***Source Name:** SPRING, UNNAMED TRIBUTARY OF SMITH RIVER, NORTH FORK
Source Type: SURFACE WATER

Point of Diversion and Means of Diversion:

<u>ID</u>	<u>Govt Lot</u>	<u>Qtr Sec</u>	<u>Sec</u>	<u>Twp</u>	<u>Rge</u>	<u>County</u>
1		N2SW	33	11N	8E	MEAGHER

Period of Diversion: MAY 1 TO DECEMBER 31

Diversion Means: LIVESTOCK DIRECT FROM SOURCE

Period of Use: MAY 1 TO DECEMBER 31

Place of Use:

<u>ID</u>	<u>Acres</u>	<u>Govt Lot</u>	<u>Qtr Sec</u>	<u>Sec</u>	<u>Twp</u>	<u>Rge</u>	<u>County</u>
1			N2SW	33	11N	8E	MEAGHER

Remarks:

THE FOLLOWING ISSUES WERE IDENTIFIED BY THE DNRC DURING ITS EXAMINATION OF THIS WATER RIGHT CLAIM.

THIS CLAIM NUMBER WAS NOT INCLUDED IN THE BASIN 41J DECREE ISSUED 12/16/2010.

A BETTER UNDERSTANDING OF YOUR CLAIMED WATER RIGHT CAN BE OBTAINED BY COMPARING YOUR RIGHT WITH OTHER CLAIMS IN THE BASIN. FOR EXAMPLE, COMPARE PRIORITY DATES, FLOW RATES, VOLUMES, OR ACRES IRRIGATED. ALSO, YOUR WATER RIGHT MAY BE SUBJECT TO WATER RIGHTS IN ADJOINING SUBBASINS OR BASINS AS WELL AS BEING SUBJECT TO OTHER RIGHTS ON YOUR SOURCE OF SUPPLY. FINALLY, YOUR WATER RIGHT MAY BE SUBJECT TO INDIAN RESERVED AND FEDERAL RESERVED WATER RIGHTS.

COMPLETE DETAILS REGARDING THE DNRC PREPARATION OF THIS INTERLOCUTORY DECREE AND RELATED MATERIALS CAN BE REVIEWED AT THE OFFICE LOCATIONS IDENTIFIED IN THE DOCUMENT ENTITLED "NOTICE OF ENTRY OF INTERLOCUTORY DECREE AND NOTICE OF AVAILABILITY."

SEE GENERAL FINDINGS OF FACT AND CONCLUSIONS OF LAW FOR FURTHER EXPLANATION OF YOUR CLAIMED WATER RIGHT. THESE FINDINGS CAN BE FOUND AS INDICATED IN THE DOCUMENT ENTITLED "NOTICE OF ENTRY OF INTERLOCUTORY DECREE AND NOTICE OF AVAILABILITY." IF YOU NEED OBJECTION FORMS, OR HAVE QUESTIONS ABOUT WATER COURT PROCEDURES OR CHANGES TO YOUR RIGHT, YOU CAN CONTACT THE WATER COURT BY CALLING 1-800-624-3270 (WITHIN MONTANA ONLY) OR 1-406-586-4364, OR BY WRITING TO P.O. BOX 1389, BOZEMAN, MT 59771-1389.

**INTERLOCUTORY DECREE
 SMITH RIVER
 BASIN 41J
 ABSTRACT OF WATER RIGHT CLAIM**

IMPORTANT NOTICE

YOUR WATER RIGHT AS SHOWN ON THIS ABSTRACT MAY HAVE CHANGES FROM YOUR WATER RIGHT AS CLAIMED OR AMENDED. AN ASTERISK (*) HAS BEEN PLACED NEXT TO EACH ITEM CHANGED BY THE MONTANA WATER COURT OR BY THE DEPARTMENT OF NATURAL RESOURCES AND CONSERVATION (DNRC) DURING THE PREPARATION OF THIS INTERLOCUTORY DECREE. THESE CHANGES ARE AUTHORIZED BY THE MONTANA SUPREME COURT WATER RIGHT CLAIMS EXAMINATION RULES OR BY ORDER OF THE WATER COURT.

OBJECTIONS MAY BE FILED ACCORDING TO THE PROCEDURES OUTLINED IN THE DOCUMENT ENTITLED "NOTICE OF ENTRY OF INTERLOCUTORY DECREE AND NOTICE OF AVAILABILITY."

Water Right Number: 41J 30112819 STATEMENT OF CLAIM
Version: 1 -- ORIGINAL RIGHT
Status: ACTIVE

Owners: WATSON FAMILY LTD PARTNERSHIP
 709 CENTRAL AVE
 GREAT FALLS, MT 59401

Priority Date: JULY 1, 1959

Type of Historical Right: USE

Purpose (Use): DOMESTIC

Flow Rate: 4.00 GPM

Volume: 1.59 AC-FT

Households: 1

Maximum Acres: 1.00

Source Name: GROUNDWATER

Source Type: GROUNDWATER

***Point of Diversion and Means of Diversion:**

<u>ID</u>	<u>Govt Lot</u>	<u>Qtr Sec</u>	<u>Sec</u>	<u>Twp</u>	<u>Rge</u>	<u>County</u>
1		NWSESW	33	13N	4E	MEAGHER

Period of Diversion: JANUARY 1 TO DECEMBER 31

Diversion Means: WELL

Period of Use: JANUARY 1 TO DECEMBER 31

***Place of Use:**

<u>ID</u>	<u>Acres</u>	<u>Govt Lot</u>	<u>Qtr Sec</u>	<u>Sec</u>	<u>Twp</u>	<u>Rge</u>	<u>County</u>
1	1.00		NWSESW	33	13N	4E	MEAGHER
Total:	1.00						

Remarks:

THE FOLLOWING ELEMENTS WERE AMENDED BY THE CLAIMANT ON 12/15/2022: TYPE OF RIGHT, PRIORITY DATE.

THE FOLLOWING ISSUES WERE IDENTIFIED BY THE DNRC DURING ITS EXAMINATION OF THIS WATER RIGHT CLAIM.

THIS CLAIM NUMBER WAS NOT INCLUDED IN THE BASIN 41J DECREE ISSUED 12/16/2010.

A BETTER UNDERSTANDING OF YOUR CLAIMED WATER RIGHT CAN BE OBTAINED BY COMPARING YOUR RIGHT WITH OTHER CLAIMS IN THE BASIN. FOR EXAMPLE, COMPARE PRIORITY DATES, FLOW RATES, VOLUMES, OR ACRES IRRIGATED. ALSO, YOUR WATER RIGHT MAY BE SUBJECT TO WATER RIGHTS IN ADJOINING SUBBASINS OR BASINS AS WELL AS BEING SUBJECT TO OTHER RIGHTS ON YOUR SOURCE OF SUPPLY. FINALLY, YOUR WATER RIGHT MAY BE SUBJECT TO INDIAN RESERVED AND FEDERAL RESERVED WATER RIGHTS.

COMPLETE DETAILS REGARDING THE DNRC PREPARATION OF THIS INTERLOCUTORY DECREE AND RELATED MATERIALS CAN BE REVIEWED AT THE OFFICE LOCATIONS IDENTIFIED IN THE DOCUMENT ENTITLED "NOTICE OF ENTRY OF INTERLOCUTORY DECREE AND NOTICE OF AVAILABILITY."

SEE GENERAL FINDINGS OF FACT AND CONCLUSIONS OF LAW FOR FURTHER EXPLANATION OF YOUR CLAIMED WATER RIGHT. THESE FINDINGS CAN BE FOUND AS INDICATED IN THE DOCUMENT ENTITLED "NOTICE OF ENTRY OF INTERLOCUTORY DECREE AND NOTICE OF AVAILABILITY." IF YOU NEED OBJECTION FORMS, OR HAVE QUESTIONS ABOUT WATER COURT PROCEDURES OR CHANGES TO YOUR RIGHT, YOU CAN CONTACT THE WATER COURT BY CALLING 1-800-624-3270 (WITHIN MONTANA ONLY) OR 1-406-586-4364, OR BY WRITING TO P.O. BOX 1389, BOZEMAN, MT 59771-1389.

**INTERLOCUTORY DECREE
SMITH RIVER
BASIN 41J
ABSTRACT OF WATER RIGHT CLAIM**

IMPORTANT NOTICE

YOUR WATER RIGHT AS SHOWN ON THIS ABSTRACT MAY HAVE CHANGES FROM YOUR WATER RIGHT AS CLAIMED OR AMENDED. AN ASTERISK (*) HAS BEEN PLACED NEXT TO EACH ITEM CHANGED BY THE MONTANA WATER COURT OR BY THE DEPARTMENT OF NATURAL RESOURCES AND CONSERVATION (DNRC) DURING THE PREPARATION OF THIS INTERLOCUTORY DECREE. THESE CHANGES ARE AUTHORIZED BY THE MONTANA SUPREME COURT WATER RIGHT CLAIMS EXAMINATION RULES OR BY ORDER OF THE WATER COURT.

OBJECTIONS MAY BE FILED ACCORDING TO THE PROCEDURES OUTLINED IN THE DOCUMENT ENTITLED "NOTICE OF ENTRY OF INTERLOCUTORY DECREE AND NOTICE OF AVAILABILITY."

Water Right Number: 41J 30112820 STATEMENT OF CLAIM
Version: 1 -- ORIGINAL RIGHT
Status: ACTIVE

Owners: WATSON FAMILY LTD PARTNERSHIP
709 CENTRAL AVE
GREAT FALLS, MT 59401

***Priority Date:** FEBRUARY 28, 1954

Type of Historical Right: FILED

Purpose (Use): DOMESTIC

Flow Rate: 12.50 GPM

Volume: 3.35 AC-FT

Households: 1

Maximum Acres: 1.00

***Source Name:** SPRING, UNNAMED TRIBUTARY OF SMITH RIVER

Source Type: GROUNDWATER

***Point of Diversion and Means of Diversion:**

<u>ID</u>	<u>Govt Lot</u>	<u>Qtr Sec</u>	<u>Sec</u>	<u>Twp</u>	<u>Rge</u>	<u>County</u>
1	1	SWNE	33	13N	4E	MEAGHER

Period of Diversion: JANUARY 1 TO DECEMBER 31

Diversion Means: DEVELOPED SPRING

Period of Use: JANUARY 1 TO DECEMBER 31

***Place of Use:**

<u>ID</u>	<u>Acres</u>	<u>Govt Lot</u>	<u>Qtr Sec</u>	<u>Sec</u>	<u>Twp</u>	<u>Rge</u>	<u>County</u>
1	1.00	1	SWNE	33	13N	4E	MEAGHER
Total:	1.00						

Remarks:

THE FOLLOWING ISSUES WERE IDENTIFIED BY THE DNRC DURING ITS EXAMINATION OF THIS WATER RIGHT CLAIM.

THIS CLAIM NUMBER WAS NOT INCLUDED IN THE BASIN 41J DECREE ISSUED 12/16/2010.

THE TYPE OF HISTORICAL RIGHT AND PRIORITY DATE MAY BE QUESTIONABLE. DOCUMENTATION TO SUPPORT THE TYPE OF HISTORICAL RIGHT AND PRIORITY DATE WAS NOT SUBMITTED WITH THIS CLAIM.

A BETTER UNDERSTANDING OF YOUR CLAIMED WATER RIGHT CAN BE OBTAINED BY COMPARING YOUR RIGHT WITH OTHER CLAIMS IN THE BASIN. FOR EXAMPLE, COMPARE PRIORITY DATES, FLOW RATES, VOLUMES, OR ACRES IRRIGATED. ALSO, YOUR WATER RIGHT MAY BE SUBJECT TO WATER RIGHTS IN ADJOINING SUBBASINS OR BASINS AS WELL AS BEING SUBJECT TO OTHER RIGHTS ON YOUR SOURCE OF SUPPLY. FINALLY, YOUR WATER RIGHT MAY BE SUBJECT TO INDIAN RESERVED AND FEDERAL RESERVED WATER RIGHTS.

COMPLETE DETAILS REGARDING THE DNRC PREPARATION OF THIS INTERLOCUTORY DECREE AND RELATED MATERIALS CAN BE REVIEWED AT THE OFFICE LOCATIONS IDENTIFIED IN THE DOCUMENT ENTITLED "NOTICE OF ENTRY OF INTERLOCUTORY DECREE AND NOTICE OF AVAILABILITY."

SEE GENERAL FINDINGS OF FACT AND CONCLUSIONS OF LAW FOR FURTHER EXPLANATION OF YOUR CLAIMED WATER RIGHT. THESE FINDINGS CAN BE FOUND AS INDICATED IN THE DOCUMENT ENTITLED "NOTICE OF ENTRY OF INTERLOCUTORY DECREE AND NOTICE OF AVAILABILITY." IF YOU NEED OBJECTION FORMS, OR HAVE QUESTIONS ABOUT WATER COURT PROCEDURES OR CHANGES TO YOUR RIGHT, YOU CAN CONTACT THE WATER COURT BY CALLING 1-800-624-3270 (WITHIN MONTANA ONLY) OR 1-406-586-4364, OR BY WRITING TO P.O. BOX 1389, BOZEMAN, MT 59771-1389.

**INTERLOCUTORY DECREE
SMITH RIVER
BASIN 41J
ABSTRACT OF WATER RIGHT CLAIM**

IMPORTANT NOTICE

YOUR WATER RIGHT AS SHOWN ON THIS ABSTRACT MAY HAVE CHANGES FROM YOUR WATER RIGHT AS CLAIMED OR AMENDED. AN ASTERISK (*) HAS BEEN PLACED NEXT TO EACH ITEM CHANGED BY THE MONTANA WATER COURT OR BY THE DEPARTMENT OF NATURAL RESOURCES AND CONSERVATION (DNRC) DURING THE PREPARATION OF THIS INTERLOCUTORY DECREE. THESE CHANGES ARE AUTHORIZED BY THE MONTANA SUPREME COURT WATER RIGHT CLAIMS EXAMINATION RULES OR BY ORDER OF THE WATER COURT.

OBJECTIONS MAY BE FILED ACCORDING TO THE PROCEDURES OUTLINED IN THE DOCUMENT ENTITLED "NOTICE OF ENTRY OF INTERLOCUTORY DECREE AND NOTICE OF AVAILABILITY."

Water Right Number: 41J 30115111 STATEMENT OF CLAIM
Version: 1 -- ORIGINAL RIGHT
Status: WITHDRAWN

Owners: GREENER MICHAEL & ROSALIE LIVING TRUST
PO BOX 928
WHITE SULPHUR SPRINGS, MT 59645-0928

Priority Date:

Enforceable Priority Date:

Type of Historical Right:

Purpose (Use): DOMESTIC

Flow Rate:

Volume:

Source Name: GROUNDWATER

Point of Diversion and Means of Diversion:

Period of Use:

Place of Use:

Remarks:

THIS CLAIM WAS WITHDRAWN FROM THE ADJUDICATION PROCESS AT THE REQUEST OF THE CLAIMANT ON 04/08/2019.

THE DNRC EXAMINATION OF THIS CLAIM FOUND NO SIGNIFICANT FACTS, DATA, OR ISSUES TO REPORT TO THE WATER COURT.

**INTERLOCUTORY DECREE
SMITH RIVER
BASIN 41J
ABSTRACT OF WATER RIGHT CLAIM**

IMPORTANT NOTICE

YOUR WATER RIGHT AS SHOWN ON THIS ABSTRACT MAY HAVE CHANGES FROM YOUR WATER RIGHT AS CLAIMED OR AMENDED. AN ASTERISK (*) HAS BEEN PLACED NEXT TO EACH ITEM CHANGED BY THE MONTANA WATER COURT OR BY THE DEPARTMENT OF NATURAL RESOURCES AND CONSERVATION (DNRC) DURING THE PREPARATION OF THIS INTERLOCUTORY DECREE. THESE CHANGES ARE AUTHORIZED BY THE MONTANA SUPREME COURT WATER RIGHT CLAIMS EXAMINATION RULES OR BY ORDER OF THE WATER COURT.

OBJECTIONS MAY BE FILED ACCORDING TO THE PROCEDURES OUTLINED IN THE DOCUMENT ENTITLED "NOTICE OF ENTRY OF INTERLOCUTORY DECREE AND NOTICE OF AVAILABILITY."

Water Right Number: 41J 30115493 STATEMENT OF CLAIM
Version: 1 -- ORIGINAL RIGHT
Status: ACTIVE

Owners: RANDY S MIKESELL
PO BOX 914
WHITE SULPHUR SPRINGS, MT 59645

***Priority Date:** DECEMBER 31, 1896

Type of Historical Right: USE

Purpose (Use): STOCK

***Flow Rate:** A SPECIFIC FLOW RATE HAS NOT BEEN DECREED BECAUSE THIS USE CONSISTS OF STOCK DRINKING DIRECTLY FROM THE SOURCE, OR FROM A DITCH SYSTEM. THE FLOW RATE IS LIMITED TO THE MINIMUM AMOUNT HISTORICALLY NECESSARY TO SUSTAIN THIS PURPOSE.

***Volume:** THIS RIGHT INCLUDES THE AMOUNT OF WATER CONSUMPTIVELY USED FOR STOCKWATERING PURPOSES AT THE RATE OF 30 GALLONS PER DAY PER ANIMAL UNIT. ANIMAL UNITS SHALL BE BASED ON REASONABLE CARRYING CAPACITY AND HISTORICAL USE OF THE AREA SERVICED BY THIS WATER SOURCE.

Source Name: SMITH RIVER, NORTH FORK
Source Type: SURFACE WATER

***Point of Diversion and Means of Diversion:**

<u>ID</u>	<u>Govt Lot</u>	<u>Qtr Sec</u>	<u>Sec</u>	<u>Twp</u>	<u>Rge</u>	<u>County</u>
1		NWSWNW	13	9N	6E	MEAGHER

Period of Diversion: JANUARY 1 TO DECEMBER 31

Diversion Means: LIVESTOCK DIRECT FROM SOURCE

2		SENE	14	9N	6E	MEAGHER
---	--	------	----	----	----	---------

***Period of Diversion:** JANUARY 1 TO DECEMBER 31

Diversion Means: LIVESTOCK DIRECT FROM SOURCE

Period of Use: JANUARY 1 TO DECEMBER 31

*Place of Use:

<u>ID</u>	<u>Acres</u>	<u>Govt Lot</u>	<u>Qtr Sec</u>	<u>Sec</u>	<u>Twp</u>	<u>Rge</u>	<u>County</u>
1			NWSWNW	13	9N	6E	MEAGHER
2			SENE	14	9N	6E	MEAGHER

Remarks:

THE FOLLOWING ELEMENTS WERE AMENDED BY THE CLAIMANT ON 03/06/2023: ANIMAL UNITS.

THE FOLLOWING ISSUES WERE IDENTIFIED BY THE DNRC DURING ITS EXAMINATION OF THIS WATER RIGHT CLAIM.

THIS CLAIM NUMBER WAS NOT INCLUDED IN THE BASIN 41J DECREE ISSUED 12/16/2010.

A BETTER UNDERSTANDING OF YOUR CLAIMED WATER RIGHT CAN BE OBTAINED BY COMPARING YOUR RIGHT WITH OTHER CLAIMS IN THE BASIN. FOR EXAMPLE, COMPARE PRIORITY DATES, FLOW RATES, VOLUMES, OR ACRES IRRIGATED. ALSO, YOUR WATER RIGHT MAY BE SUBJECT TO WATER RIGHTS IN ADJOINING SUBBASINS OR BASINS AS WELL AS BEING SUBJECT TO OTHER RIGHTS ON YOUR SOURCE OF SUPPLY. FINALLY, YOUR WATER RIGHT MAY BE SUBJECT TO INDIAN RESERVED AND FEDERAL RESERVED WATER RIGHTS.

COMPLETE DETAILS REGARDING THE DNRC PREPARATION OF THIS INTERLOCUTORY DECREE AND RELATED MATERIALS CAN BE REVIEWED AT THE OFFICE LOCATIONS IDENTIFIED IN THE DOCUMENT ENTITLED "NOTICE OF ENTRY OF INTERLOCUTORY DECREE AND NOTICE OF AVAILABILITY."

SEE GENERAL FINDINGS OF FACT AND CONCLUSIONS OF LAW FOR FURTHER EXPLANATION OF YOUR CLAIMED WATER RIGHT. THESE FINDINGS CAN BE FOUND AS INDICATED IN THE DOCUMENT ENTITLED "NOTICE OF ENTRY OF INTERLOCUTORY DECREE AND NOTICE OF AVAILABILITY." IF YOU NEED OBJECTION FORMS, OR HAVE QUESTIONS ABOUT WATER COURT PROCEDURES OR CHANGES TO YOUR RIGHT, YOU CAN CONTACT THE WATER COURT BY CALLING 1-800-624-3270 (WITHIN MONTANA ONLY) OR 1-406-586-4364, OR BY WRITING TO P.O. BOX 1389, BOZEMAN, MT 59771-1389.

**INTERLOCUTORY DECREE
SMITH RIVER
BASIN 41J
ABSTRACT OF WATER RIGHT CLAIM**

IMPORTANT NOTICE

YOUR WATER RIGHT AS SHOWN ON THIS ABSTRACT MAY HAVE CHANGES FROM YOUR WATER RIGHT AS CLAIMED OR AMENDED. AN ASTERISK (*) HAS BEEN PLACED NEXT TO EACH ITEM CHANGED BY THE MONTANA WATER COURT OR BY THE DEPARTMENT OF NATURAL RESOURCES AND CONSERVATION (DNRC) DURING THE PREPARATION OF THIS INTERLOCUTORY DECREE. THESE CHANGES ARE AUTHORIZED BY THE MONTANA SUPREME COURT WATER RIGHT CLAIMS EXAMINATION RULES OR BY ORDER OF THE WATER COURT.

OBJECTIONS MAY BE FILED ACCORDING TO THE PROCEDURES OUTLINED IN THE DOCUMENT ENTITLED "NOTICE OF ENTRY OF INTERLOCUTORY DECREE AND NOTICE OF AVAILABILITY."

Water Right Number: 41J 30117999 STATEMENT OF CLAIM
Version: 1 -- ORIGINAL RIGHT
Status: ACTIVE

Owners: YOUNG FAMILY RANCH LLP
1409 MILLEGAN RD
GREAT FALLS, MT 59405

***Priority Date:** DECEMBER 31, 1922

Type of Historical Right: USE

Purpose (Use): STOCK

***Flow Rate:** A SPECIFIC FLOW RATE HAS NOT BEEN DECREED BECAUSE THIS USE CONSISTS OF STOCK DRINKING DIRECTLY FROM THE SOURCE, OR FROM A DITCH SYSTEM. THE FLOW RATE IS LIMITED TO THE MINIMUM AMOUNT HISTORICALLY NECESSARY TO SUSTAIN THIS PURPOSE.

***Volume:** THIS RIGHT INCLUDES THE AMOUNT OF WATER CONSUMPTIVELY USED FOR STOCKWATERING PURPOSES AT THE RATE OF 30 GALLONS PER DAY PER ANIMAL UNIT. ANIMAL UNITS SHALL BE BASED ON REASONABLE CARRYING CAPACITY AND HISTORICAL USE OF THE AREA SERVICED BY THIS WATER SOURCE.

Source Name: BOSTON COULEE
Source Type: SURFACE WATER

Point of Diversion and Means of Diversion:

<u>ID</u>	<u>Govt Lot</u>	<u>Qtr Sec</u>	<u>Sec</u>	<u>Twp</u>	<u>Rge</u>	<u>County</u>
1		E2NE	6	17N	3E	CASCADE

Period of Diversion: JANUARY 1 TO DECEMBER 31

Diversion Means: LIVESTOCK DIRECT FROM SOURCE

Period of Use: JANUARY 1 TO DECEMBER 31

Place of Use:

<u>ID</u>	<u>Acres</u>	<u>Govt Lot</u>	<u>Qtr Sec</u>	<u>Sec</u>	<u>Twp</u>	<u>Rge</u>	<u>County</u>
1			E2NE	6	17N	3E	CASCADE

Remarks:

THE FOLLOWING ISSUES WERE IDENTIFIED BY THE DNRC DURING ITS EXAMINATION OF THIS WATER RIGHT CLAIM.

THIS CLAIM NUMBER WAS NOT INCLUDED IN THE BASIN 41J DECREE ISSUED 12/16/2010.

A BETTER UNDERSTANDING OF YOUR CLAIMED WATER RIGHT CAN BE OBTAINED BY COMPARING YOUR RIGHT WITH OTHER CLAIMS IN THE BASIN. FOR EXAMPLE, COMPARE PRIORITY DATES, FLOW RATES, VOLUMES, OR ACRES IRRIGATED. ALSO, YOUR WATER RIGHT MAY BE SUBJECT TO WATER RIGHTS IN ADJOINING SUBBASINS OR BASINS AS WELL AS BEING SUBJECT TO OTHER RIGHTS ON YOUR SOURCE OF SUPPLY. FINALLY, YOUR WATER RIGHT MAY BE SUBJECT TO INDIAN RESERVED AND FEDERAL RESERVED WATER RIGHTS.

COMPLETE DETAILS REGARDING THE DNRC PREPARATION OF THIS INTERLOCUTORY DECREE AND RELATED MATERIALS CAN BE REVIEWED AT THE OFFICE LOCATIONS IDENTIFIED IN THE DOCUMENT ENTITLED "NOTICE OF ENTRY OF INTERLOCUTORY DECREE AND NOTICE OF AVAILABILITY."

SEE GENERAL FINDINGS OF FACT AND CONCLUSIONS OF LAW FOR FURTHER EXPLANATION OF YOUR CLAIMED WATER RIGHT. THESE FINDINGS CAN BE FOUND AS INDICATED IN THE DOCUMENT ENTITLED "NOTICE OF ENTRY OF INTERLOCUTORY DECREE AND NOTICE OF AVAILABILITY." IF YOU NEED OBJECTION FORMS, OR HAVE QUESTIONS ABOUT WATER COURT PROCEDURES OR CHANGES TO YOUR RIGHT, YOU CAN CONTACT THE WATER COURT BY CALLING 1-800-624-3270 (WITHIN MONTANA ONLY) OR 1-406-586-4364, OR BY WRITING TO P.O. BOX 1389, BOZEMAN, MT 59771-1389.

**INTERLOCUTORY DECREE
SMITH RIVER
BASIN 41J
ABSTRACT OF WATER RIGHT CLAIM**

IMPORTANT NOTICE

YOUR WATER RIGHT AS SHOWN ON THIS ABSTRACT MAY HAVE CHANGES FROM YOUR WATER RIGHT AS CLAIMED OR AMENDED. AN ASTERISK (*) HAS BEEN PLACED NEXT TO EACH ITEM CHANGED BY THE MONTANA WATER COURT OR BY THE DEPARTMENT OF NATURAL RESOURCES AND CONSERVATION (DNRC) DURING THE PREPARATION OF THIS INTERLOCUTORY DECREE. THESE CHANGES ARE AUTHORIZED BY THE MONTANA SUPREME COURT WATER RIGHT CLAIMS EXAMINATION RULES OR BY ORDER OF THE WATER COURT.

OBJECTIONS MAY BE FILED ACCORDING TO THE PROCEDURES OUTLINED IN THE DOCUMENT ENTITLED "NOTICE OF ENTRY OF INTERLOCUTORY DECREE AND NOTICE OF AVAILABILITY."

Water Right Number: 41J 30118000 STATEMENT OF CLAIM
Version: 1 -- ORIGINAL RIGHT
Status: ACTIVE

Owners: YOUNG FAMILY RANCH LLP
1409 MILLEGAN RD
GREAT FALLS, MT 59405

***Priority Date:** DECEMBER 31, 1922

Type of Historical Right: USE

Purpose (Use): STOCK

***Flow Rate:** A SPECIFIC FLOW RATE HAS NOT BEEN DECREED BECAUSE THIS USE CONSISTS OF STOCK DRINKING DIRECTLY FROM THE SOURCE, OR FROM A DITCH SYSTEM. THE FLOW RATE IS LIMITED TO THE MINIMUM AMOUNT HISTORICALLY NECESSARY TO SUSTAIN THIS PURPOSE.

***Volume:** THIS RIGHT INCLUDES THE AMOUNT OF WATER CONSUMPTIVELY USED FOR STOCKWATERING PURPOSES AT THE RATE OF 30 GALLONS PER DAY PER ANIMAL UNIT. ANIMAL UNITS SHALL BE BASED ON REASONABLE CARRYING CAPACITY AND HISTORICAL USE OF THE AREA SERVICED BY THIS WATER SOURCE.

Source Name: SMITH RIVER

Source Type: SURFACE WATER

Point of Diversion and Means of Diversion:

<u>ID</u>	<u>Govt Lot</u>	<u>Qtr Sec</u>	<u>Sec</u>	<u>Twp</u>	<u>Rge</u>	<u>County</u>
1		W2NWNW	36	18N	2E	CASCADE

Period of Diversion: JANUARY 1 TO DECEMBER 31

Diversion Means: LIVESTOCK DIRECT FROM SOURCE

Period of Use: JANUARY 1 TO DECEMBER 31

Place of Use:

<u>ID</u>	<u>Acres</u>	<u>Govt Lot</u>	<u>Qtr Sec</u>	<u>Sec</u>	<u>Twp</u>	<u>Rge</u>	<u>County</u>
1			W2NWNW	36	18N	2E	CASCADE

Remarks:

THE FOLLOWING ISSUES WERE IDENTIFIED BY THE DNRC DURING ITS EXAMINATION OF THIS WATER RIGHT CLAIM.

THIS CLAIM NUMBER WAS NOT INCLUDED IN THE BASIN 41J DECREE ISSUED 12/16/2010.

A BETTER UNDERSTANDING OF YOUR CLAIMED WATER RIGHT CAN BE OBTAINED BY COMPARING YOUR RIGHT WITH OTHER CLAIMS IN THE BASIN. FOR EXAMPLE, COMPARE PRIORITY DATES, FLOW RATES, VOLUMES, OR ACRES IRRIGATED. ALSO, YOUR WATER RIGHT MAY BE SUBJECT TO WATER RIGHTS IN ADJOINING SUBBASINS OR BASINS AS WELL AS BEING SUBJECT TO OTHER RIGHTS ON YOUR SOURCE OF SUPPLY. FINALLY, YOUR WATER RIGHT MAY BE SUBJECT TO INDIAN RESERVED AND FEDERAL RESERVED WATER RIGHTS.

COMPLETE DETAILS REGARDING THE DNRC PREPARATION OF THIS INTERLOCUTORY DECREE AND RELATED MATERIALS CAN BE REVIEWED AT THE OFFICE LOCATIONS IDENTIFIED IN THE DOCUMENT ENTITLED "NOTICE OF ENTRY OF INTERLOCUTORY DECREE AND NOTICE OF AVAILABILITY."

SEE GENERAL FINDINGS OF FACT AND CONCLUSIONS OF LAW FOR FURTHER EXPLANATION OF YOUR CLAIMED WATER RIGHT. THESE FINDINGS CAN BE FOUND AS INDICATED IN THE DOCUMENT ENTITLED "NOTICE OF ENTRY OF INTERLOCUTORY DECREE AND NOTICE OF AVAILABILITY." IF YOU NEED OBJECTION FORMS, OR HAVE QUESTIONS ABOUT WATER COURT PROCEDURES OR CHANGES TO YOUR RIGHT, YOU CAN CONTACT THE WATER COURT BY CALLING 1-800-624-3270 (WITHIN MONTANA ONLY) OR 1-406-586-4364, OR BY WRITING TO P.O. BOX 1389, BOZEMAN, MT 59771-1389.

**INTERLOCUTORY DECREE
SMITH RIVER
BASIN 41J
ABSTRACT OF WATER RIGHT CLAIM**

IMPORTANT NOTICE

YOUR WATER RIGHT AS SHOWN ON THIS ABSTRACT MAY HAVE CHANGES FROM YOUR WATER RIGHT AS CLAIMED OR AMENDED. AN ASTERISK (*) HAS BEEN PLACED NEXT TO EACH ITEM CHANGED BY THE MONTANA WATER COURT OR BY THE DEPARTMENT OF NATURAL RESOURCES AND CONSERVATION (DNRC) DURING THE PREPARATION OF THIS INTERLOCUTORY DECREE. THESE CHANGES ARE AUTHORIZED BY THE MONTANA SUPREME COURT WATER RIGHT CLAIMS EXAMINATION RULES OR BY ORDER OF THE WATER COURT.

OBJECTIONS MAY BE FILED ACCORDING TO THE PROCEDURES OUTLINED IN THE DOCUMENT ENTITLED "NOTICE OF ENTRY OF INTERLOCUTORY DECREE AND NOTICE OF AVAILABILITY."

Water Right Number: 41J 30118001 STATEMENT OF CLAIM
Version: 1 -- ORIGINAL RIGHT
Status: ACTIVE

Owners: YOUNG FAMILY RANCH LLP
1409 MILLEGAN RD
GREAT FALLS, MT 59405

Priority Date: JANUARY 1, 1930

Type of Historical Right: FILED

***Purpose (Use):** MULTIPLE DOMESTIC

Flow Rate: 10.00 GPM

Volume: 5.00 AC-FT

Households: 2

Maximum Acres: 1.00

Source Name: GROUNDWATER

Source Type: GROUNDWATER

Point of Diversion and Means of Diversion:

<u>ID</u>	<u>Govt Lot</u>	<u>Qtr Sec</u>	<u>Sec</u>	<u>Twp</u>	<u>Rge</u>	<u>County</u>
1		SWNENW	36	18N	2E	CASCADE

Period of Diversion: JANUARY 1 TO DECEMBER 31

Diversion Means: WELL

Period of Use: JANUARY 1 TO DECEMBER 31

Place of Use:

<u>ID</u>	<u>Acres</u>	<u>Govt Lot</u>	<u>Qtr Sec</u>	<u>Sec</u>	<u>Twp</u>	<u>Rge</u>	<u>County</u>
1	1.00		SWNENW	36	18N	2E	CASCADE

Total: 1.00

Remarks:

THE WATER RIGHTS LISTED FOLLOWING THIS STATEMENT ARE MULTIPLE USES OF THE SAME RIGHT. THE USE OF THIS RIGHT FOR SEVERAL PURPOSES DOES NOT INCREASE THE EXTENT OF THE WATER RIGHT. RATHER IT DECREES THE RIGHT TO ALTERNATE AND EXCHANGE THE USE (PURPOSE) OF THE WATER IN ACCORD WITH HISTORICAL PRACTICES.

30118001

30118002

THE FOLLOWING ISSUES WERE IDENTIFIED BY THE DNRC DURING ITS EXAMINATION OF THIS WATER RIGHT CLAIM.

THIS CLAIM NUMBER WAS NOT INCLUDED IN THE BASIN 41J DECREE ISSUED 12/16/2010.

A BETTER UNDERSTANDING OF YOUR CLAIMED WATER RIGHT CAN BE OBTAINED BY COMPARING YOUR RIGHT WITH OTHER CLAIMS IN THE BASIN. FOR EXAMPLE, COMPARE PRIORITY DATES, FLOW RATES, VOLUMES, OR ACRES IRRIGATED. ALSO, YOUR WATER RIGHT MAY BE SUBJECT TO WATER RIGHTS IN ADJOINING SUBBASINS OR BASINS AS WELL AS BEING SUBJECT TO OTHER RIGHTS ON YOUR SOURCE OF SUPPLY. FINALLY, YOUR WATER RIGHT MAY BE SUBJECT TO INDIAN RESERVED AND FEDERAL RESERVED WATER RIGHTS.

COMPLETE DETAILS REGARDING THE DNRC PREPARATION OF THIS INTERLOCUTORY DECREE AND RELATED MATERIALS CAN BE REVIEWED AT THE OFFICE LOCATIONS IDENTIFIED IN THE DOCUMENT ENTITLED "NOTICE OF ENTRY OF INTERLOCUTORY DECREE AND NOTICE OF AVAILABILITY."

SEE GENERAL FINDINGS OF FACT AND CONCLUSIONS OF LAW FOR FURTHER EXPLANATION OF YOUR CLAIMED WATER RIGHT. THESE FINDINGS CAN BE FOUND AS INDICATED IN THE DOCUMENT ENTITLED "NOTICE OF ENTRY OF INTERLOCUTORY DECREE AND NOTICE OF AVAILABILITY." IF YOU NEED OBJECTION FORMS, OR HAVE QUESTIONS ABOUT WATER COURT PROCEDURES OR CHANGES TO YOUR RIGHT, YOU CAN CONTACT THE WATER COURT BY CALLING 1-800-624-3270 (WITHIN MONTANA ONLY) OR 1-406-586-4364, OR BY WRITING TO P.O. BOX 1389, BOZEMAN, MT 59771-1389.

**INTERLOCUTORY DECREE
SMITH RIVER
BASIN 41J
ABSTRACT OF WATER RIGHT CLAIM**

IMPORTANT NOTICE

YOUR WATER RIGHT AS SHOWN ON THIS ABSTRACT MAY HAVE CHANGES FROM YOUR WATER RIGHT AS CLAIMED OR AMENDED. AN ASTERISK (*) HAS BEEN PLACED NEXT TO EACH ITEM CHANGED BY THE MONTANA WATER COURT OR BY THE DEPARTMENT OF NATURAL RESOURCES AND CONSERVATION (DNRC) DURING THE PREPARATION OF THIS INTERLOCUTORY DECREE. THESE CHANGES ARE AUTHORIZED BY THE MONTANA SUPREME COURT WATER RIGHT CLAIMS EXAMINATION RULES OR BY ORDER OF THE WATER COURT.

OBJECTIONS MAY BE FILED ACCORDING TO THE PROCEDURES OUTLINED IN THE DOCUMENT ENTITLED "NOTICE OF ENTRY OF INTERLOCUTORY DECREE AND NOTICE OF AVAILABILITY."

Water Right Number: 41J 30118002 STATEMENT OF CLAIM
Version: 1 -- ORIGINAL RIGHT
Status: ACTIVE

Owners: YOUNG FAMILY RANCH LLP
1409 MILLEGAN RD
GREAT FALLS, MT 59405

Priority Date: JANUARY 1, 1930

Type of Historical Right: FILED

Purpose (Use): STOCK

Flow Rate: 30.00 GPM

***Volume:** THIS RIGHT INCLUDES THE AMOUNT OF WATER CONSUMPTIVELY USED FOR STOCKWATERING PURPOSES AT THE RATE OF 30 GALLONS PER DAY PER ANIMAL UNIT. ANIMAL UNITS SHALL BE BASED ON REASONABLE CARRYING CAPACITY AND HISTORICAL USE OF THE AREA SERVICED BY THIS WATER SOURCE.

Source Name: GROUNDWATER

Source Type: GROUNDWATER

Point of Diversion and Means of Diversion:

<u>ID</u>	<u>Govt Lot</u>	<u>Qtr Sec</u>	<u>Sec</u>	<u>Twp</u>	<u>Rge</u>	<u>County</u>
1		SWNENW	36	18N	2E	CASCADE

Period of Diversion: JANUARY 1 TO DECEMBER 31

Diversion Means: WELL

Period of Use: JANUARY 1 TO DECEMBER 31

Place of Use:

<u>ID</u>	<u>Acres</u>	<u>Govt Lot</u>	<u>Qtr Sec</u>	<u>Sec</u>	<u>Twp</u>	<u>Rge</u>	<u>County</u>
1			SWNENW	36	18N	2E	CASCADE

Remarks:

THE WATER RIGHTS LISTED FOLLOWING THIS STATEMENT ARE MULTIPLE USES OF THE SAME RIGHT. THE USE OF THIS RIGHT FOR SEVERAL PURPOSES DOES NOT INCREASE THE EXTENT OF THE WATER RIGHT. RATHER IT DECREES THE RIGHT TO ALTERNATE AND EXCHANGE THE USE (PURPOSE) OF THE WATER IN ACCORD WITH HISTORICAL PRACTICES.

30118001

30118002

THE FOLLOWING ISSUES WERE IDENTIFIED BY THE DNRC DURING ITS EXAMINATION OF THIS WATER RIGHT CLAIM.

THIS CLAIM NUMBER WAS NOT INCLUDED IN THE BASIN 41J DECREE ISSUED 12/16/2010.

A BETTER UNDERSTANDING OF YOUR CLAIMED WATER RIGHT CAN BE OBTAINED BY COMPARING YOUR RIGHT WITH OTHER CLAIMS IN THE BASIN. FOR EXAMPLE, COMPARE PRIORITY DATES, FLOW RATES, VOLUMES, OR ACRES IRRIGATED. ALSO, YOUR WATER RIGHT MAY BE SUBJECT TO WATER RIGHTS IN ADJOINING SUBBASINS OR BASINS AS WELL AS BEING SUBJECT TO OTHER RIGHTS ON YOUR SOURCE OF SUPPLY. FINALLY, YOUR WATER RIGHT MAY BE SUBJECT TO INDIAN RESERVED AND FEDERAL RESERVED WATER RIGHTS.

COMPLETE DETAILS REGARDING THE DNRC PREPARATION OF THIS INTERLOCUTORY DECREE AND RELATED MATERIALS CAN BE REVIEWED AT THE OFFICE LOCATIONS IDENTIFIED IN THE DOCUMENT ENTITLED "NOTICE OF ENTRY OF INTERLOCUTORY DECREE AND NOTICE OF AVAILABILITY."

SEE GENERAL FINDINGS OF FACT AND CONCLUSIONS OF LAW FOR FURTHER EXPLANATION OF YOUR CLAIMED WATER RIGHT. THESE FINDINGS CAN BE FOUND AS INDICATED IN THE DOCUMENT ENTITLED "NOTICE OF ENTRY OF INTERLOCUTORY DECREE AND NOTICE OF AVAILABILITY." IF YOU NEED OBJECTION FORMS, OR HAVE QUESTIONS ABOUT WATER COURT PROCEDURES OR CHANGES TO YOUR RIGHT, YOU CAN CONTACT THE WATER COURT BY CALLING 1-800-624-3270 (WITHIN MONTANA ONLY) OR 1-406-586-4364, OR BY WRITING TO P.O. BOX 1389, BOZEMAN, MT 59771-1389.

**INTERLOCUTORY DECREE
SMITH RIVER
BASIN 41J
ABSTRACT OF WATER RIGHT CLAIM**

IMPORTANT NOTICE

YOUR WATER RIGHT AS SHOWN ON THIS ABSTRACT MAY HAVE CHANGES FROM YOUR WATER RIGHT AS CLAIMED OR AMENDED. AN ASTERISK (*) HAS BEEN PLACED NEXT TO EACH ITEM CHANGED BY THE MONTANA WATER COURT OR BY THE DEPARTMENT OF NATURAL RESOURCES AND CONSERVATION (DNRC) DURING THE PREPARATION OF THIS INTERLOCUTORY DECREE. THESE CHANGES ARE AUTHORIZED BY THE MONTANA SUPREME COURT WATER RIGHT CLAIMS EXAMINATION RULES OR BY ORDER OF THE WATER COURT.

OBJECTIONS MAY BE FILED ACCORDING TO THE PROCEDURES OUTLINED IN THE DOCUMENT ENTITLED "NOTICE OF ENTRY OF INTERLOCUTORY DECREE AND NOTICE OF AVAILABILITY."

Water Right Number: 41J 30118003 STATEMENT OF CLAIM
Version: 1 -- ORIGINAL RIGHT
Status: ACTIVE

Owners: YOUNG FAMILY RANCH LLP
1409 MILLEGAN RD
GREAT FALLS, MT 59405

Priority Date: MAY 10, 1946

Type of Historical Right: FILED

Purpose (Use): STOCK

Flow Rate: 35.00 GPM

***Volume:** THIS RIGHT INCLUDES THE AMOUNT OF WATER CONSUMPTIVELY USED FOR STOCKWATERING PURPOSES AT THE RATE OF 30 GALLONS PER DAY PER ANIMAL UNIT. ANIMAL UNITS SHALL BE BASED ON REASONABLE CARRYING CAPACITY AND HISTORICAL USE OF THE AREA SERVICED BY THIS WATER SOURCE.

Source Name: GROUNDWATER

Source Type: GROUNDWATER

Point of Diversion and Means of Diversion:

<u>ID</u>	<u>Govt Lot</u>	<u>Qtr Sec</u>	<u>Sec</u>	<u>Twp</u>	<u>Rge</u>	<u>County</u>
1		NESWNW	32	18N	3E	CASCADE

Period of Diversion: JANUARY 1 TO DECEMBER 31

Diversion Means: WELL

Period of Use: JANUARY 1 TO DECEMBER 31

Place of Use:

<u>ID</u>	<u>Acres</u>	<u>Govt Lot</u>	<u>Qtr Sec</u>	<u>Sec</u>	<u>Twp</u>	<u>Rge</u>	<u>County</u>
1			NESWNW	32	18N	3E	CASCADE

Remarks:

THE FOLLOWING ISSUES WERE IDENTIFIED BY THE DNRC DURING ITS EXAMINATION OF THIS WATER RIGHT CLAIM.

THIS CLAIM NUMBER WAS NOT INCLUDED IN THE BASIN 41J DECREE ISSUED 12/16/2010.

A BETTER UNDERSTANDING OF YOUR CLAIMED WATER RIGHT CAN BE OBTAINED BY COMPARING YOUR RIGHT WITH OTHER CLAIMS IN THE BASIN. FOR EXAMPLE, COMPARE PRIORITY DATES, FLOW RATES, VOLUMES, OR ACRES IRRIGATED. ALSO, YOUR WATER RIGHT MAY BE SUBJECT TO WATER RIGHTS IN ADJOINING SUBBASINS OR BASINS AS WELL AS BEING SUBJECT TO OTHER RIGHTS ON YOUR SOURCE OF SUPPLY. FINALLY, YOUR WATER RIGHT MAY BE SUBJECT TO INDIAN RESERVED AND FEDERAL RESERVED WATER RIGHTS.

COMPLETE DETAILS REGARDING THE DNRC PREPARATION OF THIS INTERLOCUTORY DECREE AND RELATED MATERIALS CAN BE REVIEWED AT THE OFFICE LOCATIONS IDENTIFIED IN THE DOCUMENT ENTITLED "NOTICE OF ENTRY OF INTERLOCUTORY DECREE AND NOTICE OF AVAILABILITY."

SEE GENERAL FINDINGS OF FACT AND CONCLUSIONS OF LAW FOR FURTHER EXPLANATION OF YOUR CLAIMED WATER RIGHT. THESE FINDINGS CAN BE FOUND AS INDICATED IN THE DOCUMENT ENTITLED "NOTICE OF ENTRY OF INTERLOCUTORY DECREE AND NOTICE OF AVAILABILITY." IF YOU NEED OBJECTION FORMS, OR HAVE QUESTIONS ABOUT WATER COURT PROCEDURES OR CHANGES TO YOUR RIGHT, YOU CAN CONTACT THE WATER COURT BY CALLING 1-800-624-3270 (WITHIN MONTANA ONLY) OR 1-406-586-4364, OR BY WRITING TO P.O. BOX 1389, BOZEMAN, MT 59771-1389.

**INTERLOCUTORY DECREE
SMITH RIVER
BASIN 41J
ABSTRACT OF WATER RIGHT CLAIM**

IMPORTANT NOTICE

YOUR WATER RIGHT AS SHOWN ON THIS ABSTRACT MAY HAVE CHANGES FROM YOUR WATER RIGHT AS CLAIMED OR AMENDED. AN ASTERISK (*) HAS BEEN PLACED NEXT TO EACH ITEM CHANGED BY THE MONTANA WATER COURT OR BY THE DEPARTMENT OF NATURAL RESOURCES AND CONSERVATION (DNRC) DURING THE PREPARATION OF THIS INTERLOCUTORY DECREE. THESE CHANGES ARE AUTHORIZED BY THE MONTANA SUPREME COURT WATER RIGHT CLAIMS EXAMINATION RULES OR BY ORDER OF THE WATER COURT.

OBJECTIONS MAY BE FILED ACCORDING TO THE PROCEDURES OUTLINED IN THE DOCUMENT ENTITLED "NOTICE OF ENTRY OF INTERLOCUTORY DECREE AND NOTICE OF AVAILABILITY."

Water Right Number: 41J 30118004 STATEMENT OF CLAIM

Version: 1 -- ORIGINAL RIGHT

Status: ACTIVE

Owners: YOUNG FAMILY RANCH LLP
1409 MILLEGAN RD
GREAT FALLS, MT 59405

***Priority Date:** DECEMBER 31, 1922

Type of Historical Right: USE

Purpose (Use): STOCK

***Flow Rate:** A SPECIFIC FLOW RATE HAS NOT BEEN DECREED BECAUSE THIS USE CONSISTS OF STOCK DRINKING DIRECTLY FROM THE SOURCE, OR FROM A DITCH SYSTEM. THE FLOW RATE IS LIMITED TO THE MINIMUM AMOUNT HISTORICALLY NECESSARY TO SUSTAIN THIS PURPOSE.

***Volume:** THIS RIGHT INCLUDES THE AMOUNT OF WATER CONSUMPTIVELY USED FOR STOCKWATERING PURPOSES AT THE RATE OF 30 GALLONS PER DAY PER ANIMAL UNIT. ANIMAL UNITS SHALL BE BASED ON REASONABLE CARRYING CAPACITY AND HISTORICAL USE OF THE AREA SERVICED BY THIS WATER SOURCE.

Source Name: MING COULEE

Source Type: SURFACE WATER

Point of Diversion and Means of Diversion:

<u>ID</u>	<u>Govt Lot</u>	<u>Qtr</u>	<u>Sec</u>	<u>Twp</u>	<u>Rge</u>	<u>County</u>
1		N2	36	18N	2E	CASCADE

Period of Diversion: JANUARY 1 TO DECEMBER 31

Diversion Means: LIVESTOCK DIRECT FROM SOURCE

2		N2	31	18N	3E	CASCADE
---	--	----	----	-----	----	---------

Period of Diversion: JANUARY 1 TO DECEMBER 31

Diversion Means: LIVESTOCK DIRECT FROM SOURCE

3 N2 32 18N 3E CASCADE

Period of Diversion: JANUARY 1 TO DECEMBER 31

Diversion Means: LIVESTOCK DIRECT FROM SOURCE

Period of Use: JANUARY 1 TO DECEMBER 31

Place of Use:

<u>ID</u>	<u>Acres</u>	<u>Govt Lot</u>	<u>Qtr Sec</u>	<u>Sec</u>	<u>Twp</u>	<u>Rge</u>	<u>County</u>
1			N2	36	18N	2E	CASCADE
2			N2	31	18N	3E	CASCADE
3			N2	32	18N	3E	CASCADE

Remarks:

THE FOLLOWING ISSUES WERE IDENTIFIED BY THE DNRC DURING ITS EXAMINATION OF THIS WATER RIGHT CLAIM.

THIS CLAIM NUMBER WAS NOT INCLUDED IN THE BASIN 41J DECREE ISSUED 12/16/2010.

A BETTER UNDERSTANDING OF YOUR CLAIMED WATER RIGHT CAN BE OBTAINED BY COMPARING YOUR RIGHT WITH OTHER CLAIMS IN THE BASIN. FOR EXAMPLE, COMPARE PRIORITY DATES, FLOW RATES, VOLUMES, OR ACRES IRRIGATED. ALSO, YOUR WATER RIGHT MAY BE SUBJECT TO WATER RIGHTS IN ADJOINING SUBBASINS OR BASINS AS WELL AS BEING SUBJECT TO OTHER RIGHTS ON YOUR SOURCE OF SUPPLY. FINALLY, YOUR WATER RIGHT MAY BE SUBJECT TO INDIAN RESERVED AND FEDERAL RESERVED WATER RIGHTS.

COMPLETE DETAILS REGARDING THE DNRC PREPARATION OF THIS INTERLOCUTORY DECREE AND RELATED MATERIALS CAN BE REVIEWED AT THE OFFICE LOCATIONS IDENTIFIED IN THE DOCUMENT ENTITLED "NOTICE OF ENTRY OF INTERLOCUTORY DECREE AND NOTICE OF AVAILABILITY."

SEE GENERAL FINDINGS OF FACT AND CONCLUSIONS OF LAW FOR FURTHER EXPLANATION OF YOUR CLAIMED WATER RIGHT. THESE FINDINGS CAN BE FOUND AS INDICATED IN THE DOCUMENT ENTITLED "NOTICE OF ENTRY OF INTERLOCUTORY DECREE AND NOTICE OF AVAILABILITY." IF YOU NEED OBJECTION FORMS, OR HAVE QUESTIONS ABOUT WATER COURT PROCEDURES OR CHANGES TO YOUR RIGHT, YOU CAN CONTACT THE WATER COURT BY CALLING 1-800-624-3270 (WITHIN MONTANA ONLY) OR 1-406-586-4364, OR BY WRITING TO P.O. BOX 1389, BOZEMAN, MT 59771-1389.

**INTERLOCUTORY DECREE
SMITH RIVER
BASIN 41J
ABSTRACT OF WATER RIGHT CLAIM**

IMPORTANT NOTICE

YOUR WATER RIGHT AS SHOWN ON THIS ABSTRACT MAY HAVE CHANGES FROM YOUR WATER RIGHT AS CLAIMED OR AMENDED. AN ASTERISK (*) HAS BEEN PLACED NEXT TO EACH ITEM CHANGED BY THE MONTANA WATER COURT OR BY THE DEPARTMENT OF NATURAL RESOURCES AND CONSERVATION (DNRC) DURING THE PREPARATION OF THIS INTERLOCUTORY DECREE. THESE CHANGES ARE AUTHORIZED BY THE MONTANA SUPREME COURT WATER RIGHT CLAIMS EXAMINATION RULES OR BY ORDER OF THE WATER COURT.

OBJECTIONS MAY BE FILED ACCORDING TO THE PROCEDURES OUTLINED IN THE DOCUMENT ENTITLED "NOTICE OF ENTRY OF INTERLOCUTORY DECREE AND NOTICE OF AVAILABILITY."

Water Right Number: 41J 30118500 STATEMENT OF CLAIM

Version: 1 -- ORIGINAL RIGHT

Status: ACTIVE

Owners: KIMBERLY ANDERSON
3400 3RD AVE S
GREAT FALLS, MT 59405-3519

SARAH BLOOMGREN
3400 3RD AVE S
GREAT FALLS, MT 59405-3519

MICHAEL D HANNULA
3400 3RD AVE S
GREAT FALLS, MT 59405-3519

SUSAN HANNULA
3400 3RD AVE S
GREAT FALLS, MT 59405-3519

***Priority Date:** JULY 9, 2018

THE PRIORITY DATE OF THIS WATER RIGHT HAS BEEN CHANGED TO THE FILING DATE OF THE STATEMENT OF CLAIM. THE PRIORITY DATE MAY BE CONTESTED BY PROPER OBJECTION.

THIS IS AN EXISTING RIGHT. ITS POST-1973 PRIORITY DATE IS DECREED PURSUANT TO SECTION 85-2-306(4) MCA.

***Type of Historical Right:** FILED

***Purpose (Use):** MULTIPLE DOMESTIC

Purpose Clarification: CABIN

Flow Rate: 10.00 GPM

Volume: 0.75 AC-FT

Households: 2

Source Name: GROUNDWATER

Source Type: GROUNDWATER

***Point of Diversion and Means of Diversion:**

<u>ID</u>	<u>Govt Lot</u>	<u>Qtr Sec</u>	<u>Sec</u>	<u>Twp</u>	<u>Rge</u>	<u>County</u>
1		SWNWSW	18	14N	4E	MEAGHER

Period of Diversion: JUNE 1 TO SEPTEMBER 15

Diversion Means: WELL

Subdivision: CASTLE BAR CABIN SITES TRACT/LOT: 4

Period of Use: JUNE 1 TO SEPTEMBER 15

***Place of Use:**

<u>ID</u>	<u>Acres</u>	<u>Govt Lot</u>	<u>Qtr Sec</u>	<u>Sec</u>	<u>Twp</u>	<u>Rge</u>	<u>County</u>
1			SWNWSW	18	14N	4E	MEAGHER

Subdivision: CASTLE BAR CABIN SITES TRACT/LOT: 4

Remarks:

THE FOLLOWING ISSUES WERE IDENTIFIED BY THE DNRC DURING ITS EXAMINATION OF THIS WATER RIGHT CLAIM.

THIS CLAIM NUMBER WAS NOT INCLUDED IN THE BASIN 41J DECREE ISSUED 12/16/2010.

A BETTER UNDERSTANDING OF YOUR CLAIMED WATER RIGHT CAN BE OBTAINED BY COMPARING YOUR RIGHT WITH OTHER CLAIMS IN THE BASIN. FOR EXAMPLE, COMPARE PRIORITY DATES, FLOW RATES, VOLUMES, OR ACRES IRRIGATED. ALSO, YOUR WATER RIGHT MAY BE SUBJECT TO WATER RIGHTS IN ADJOINING SUBBASINS OR BASINS AS WELL AS BEING SUBJECT TO OTHER RIGHTS ON YOUR SOURCE OF SUPPLY. FINALLY, YOUR WATER RIGHT MAY BE SUBJECT TO INDIAN RESERVED AND FEDERAL RESERVED WATER RIGHTS.

COMPLETE DETAILS REGARDING THE DNRC PREPARATION OF THIS INTERLOCUTORY DECREE AND RELATED MATERIALS CAN BE REVIEWED AT THE OFFICE LOCATIONS IDENTIFIED IN THE DOCUMENT ENTITLED "NOTICE OF ENTRY OF INTERLOCUTORY DECREE AND NOTICE OF AVAILABILITY."

SEE GENERAL FINDINGS OF FACT AND CONCLUSIONS OF LAW FOR FURTHER EXPLANATION OF YOUR CLAIMED WATER RIGHT. THESE FINDINGS CAN BE FOUND AS INDICATED IN THE DOCUMENT ENTITLED "NOTICE OF ENTRY OF INTERLOCUTORY DECREE AND NOTICE OF AVAILABILITY." IF YOU NEED OBJECTION FORMS, OR HAVE QUESTIONS ABOUT WATER COURT PROCEDURES OR CHANGES TO YOUR RIGHT, YOU CAN CONTACT THE WATER COURT BY CALLING 1-800-624-3270 (WITHIN MONTANA ONLY) OR 1-406-586-4364, OR BY WRITING TO P.O. BOX 1389, BOZEMAN, MT 59771-1389.

**INTERLOCUTORY DECREE
SMITH RIVER
BASIN 41J
ABSTRACT OF WATER RIGHT CLAIM**

IMPORTANT NOTICE

YOUR WATER RIGHT AS SHOWN ON THIS ABSTRACT MAY HAVE CHANGES FROM YOUR WATER RIGHT AS CLAIMED OR AMENDED. AN ASTERISK (*) HAS BEEN PLACED NEXT TO EACH ITEM CHANGED BY THE MONTANA WATER COURT OR BY THE DEPARTMENT OF NATURAL RESOURCES AND CONSERVATION (DNRC) DURING THE PREPARATION OF THIS INTERLOCUTORY DECREE. THESE CHANGES ARE AUTHORIZED BY THE MONTANA SUPREME COURT WATER RIGHT CLAIMS EXAMINATION RULES OR BY ORDER OF THE WATER COURT.

OBJECTIONS MAY BE FILED ACCORDING TO THE PROCEDURES OUTLINED IN THE DOCUMENT ENTITLED "NOTICE OF ENTRY OF INTERLOCUTORY DECREE AND NOTICE OF AVAILABILITY."

Water Right Number: 41J 30118931 STATEMENT OF CLAIM

Version: 1 -- ORIGINAL RIGHT

Status: ACTIVE

Owners: THORSON RANCH LLC
418 SMITH RIVER RD
WHITE SULPHUR SPRINGS, MT 59645-9618

Priority Date: JANUARY 1, 1960

Type of Historical Right: USE

Purpose (Use): STOCK

***Flow Rate:** A SPECIFIC FLOW RATE HAS NOT BEEN DECREED BECAUSE THIS USE CONSISTS OF STOCK DRINKING DIRECTLY FROM THE SOURCE, OR FROM A DITCH SYSTEM. THE FLOW RATE IS LIMITED TO THE MINIMUM AMOUNT HISTORICALLY NECESSARY TO SUSTAIN THIS PURPOSE.

***Volume:** THIS RIGHT INCLUDES THE AMOUNT OF WATER CONSUMPTIVELY USED FOR STOCKWATERING PURPOSES AT THE RATE OF 30 GALLONS PER DAY PER ANIMAL UNIT. ANIMAL UNITS SHALL BE BASED ON REASONABLE CARRYING CAPACITY AND HISTORICAL USE OF THE AREA SERVICED BY THIS WATER SOURCE.

***Source Name:** ADAMS CREEK

Source Type: SURFACE WATER

***Point of Diversion and Means of Diversion:**

<u>ID</u>	<u>Govt Lot</u>	<u>Qtr</u>	<u>Sec</u>	<u>Twp</u>	<u>Rge</u>	<u>County</u>
1		E2	26	12N	7E	MEAGHER

Period of Diversion: JANUARY 1 TO DECEMBER 31

Diversion Means: LIVESTOCK DIRECT FROM SOURCE

2		NESW	26	12N	7E	MEAGHER
---	--	------	----	-----	----	---------

Period of Diversion: JANUARY 1 TO DECEMBER 31

Diversion Means: LIVESTOCK DIRECT FROM SOURCE

Period of Use: JANUARY 1 TO DECEMBER 31

*Place of Use:

<u>ID</u>	<u>Acres</u>	<u>Govt Lot</u>	<u>Qtr Sec</u>	<u>Sec</u>	<u>Twp</u>	<u>Rge</u>	<u>County</u>
1			E2	26	12N	7E	MEAGHER
2			NESW	26	12N	7E	MEAGHER

Remarks:

THE FOLLOWING ISSUES WERE IDENTIFIED BY THE DNRC DURING ITS EXAMINATION OF THIS WATER RIGHT CLAIM.

THIS CLAIM NUMBER WAS NOT INCLUDED IN THE BASIN 41J DECREE ISSUED 12/16/2010.

A BETTER UNDERSTANDING OF YOUR CLAIMED WATER RIGHT CAN BE OBTAINED BY COMPARING YOUR RIGHT WITH OTHER CLAIMS IN THE BASIN. FOR EXAMPLE, COMPARE PRIORITY DATES, FLOW RATES, VOLUMES, OR ACRES IRRIGATED. ALSO, YOUR WATER RIGHT MAY BE SUBJECT TO WATER RIGHTS IN ADJOINING SUBBASINS OR BASINS AS WELL AS BEING SUBJECT TO OTHER RIGHTS ON YOUR SOURCE OF SUPPLY. FINALLY, YOUR WATER RIGHT MAY BE SUBJECT TO INDIAN RESERVED AND FEDERAL RESERVED WATER RIGHTS.

COMPLETE DETAILS REGARDING THE DNRC PREPARATION OF THIS INTERLOCUTORY DECREE AND RELATED MATERIALS CAN BE REVIEWED AT THE OFFICE LOCATIONS IDENTIFIED IN THE DOCUMENT ENTITLED "NOTICE OF ENTRY OF INTERLOCUTORY DECREE AND NOTICE OF AVAILABILITY."

SEE GENERAL FINDINGS OF FACT AND CONCLUSIONS OF LAW FOR FURTHER EXPLANATION OF YOUR CLAIMED WATER RIGHT. THESE FINDINGS CAN BE FOUND AS INDICATED IN THE DOCUMENT ENTITLED "NOTICE OF ENTRY OF INTERLOCUTORY DECREE AND NOTICE OF AVAILABILITY." IF YOU NEED OBJECTION FORMS, OR HAVE QUESTIONS ABOUT WATER COURT PROCEDURES OR CHANGES TO YOUR RIGHT, YOU CAN CONTACT THE WATER COURT BY CALLING 1-800-624-3270 (WITHIN MONTANA ONLY) OR 1-406-586-4364, OR BY WRITING TO P.O. BOX 1389, BOZEMAN, MT 59771-1389.

**INTERLOCUTORY DECREE
SMITH RIVER
BASIN 41J
ABSTRACT OF WATER RIGHT CLAIM**

IMPORTANT NOTICE

YOUR WATER RIGHT AS SHOWN ON THIS ABSTRACT MAY HAVE CHANGES FROM YOUR WATER RIGHT AS CLAIMED OR AMENDED. AN ASTERISK (*) HAS BEEN PLACED NEXT TO EACH ITEM CHANGED BY THE MONTANA WATER COURT OR BY THE DEPARTMENT OF NATURAL RESOURCES AND CONSERVATION (DNRC) DURING THE PREPARATION OF THIS INTERLOCUTORY DECREE. THESE CHANGES ARE AUTHORIZED BY THE MONTANA SUPREME COURT WATER RIGHT CLAIMS EXAMINATION RULES OR BY ORDER OF THE WATER COURT.

OBJECTIONS MAY BE FILED ACCORDING TO THE PROCEDURES OUTLINED IN THE DOCUMENT ENTITLED "NOTICE OF ENTRY OF INTERLOCUTORY DECREE AND NOTICE OF AVAILABILITY."

Water Right Number: 41J 30118932 STATEMENT OF CLAIM

Version: 1 -- ORIGINAL RIGHT

Status: ACTIVE

Owners: THORSON RANCH LLC
418 SMITH RIVER RD
WHITE SULPHUR SPRINGS, MT 59645-9618

Priority Date: JANUARY 1, 1960

Type of Historical Right: USE

Purpose (Use): STOCK

***Flow Rate:** A SPECIFIC FLOW RATE HAS NOT BEEN DECREED BECAUSE THIS USE CONSISTS OF STOCK DRINKING DIRECTLY FROM THE SOURCE, OR FROM A DITCH SYSTEM. THE FLOW RATE IS LIMITED TO THE MINIMUM AMOUNT HISTORICALLY NECESSARY TO SUSTAIN THIS PURPOSE.

***Volume:** THIS RIGHT INCLUDES THE AMOUNT OF WATER CONSUMPTIVELY USED FOR STOCKWATERING PURPOSES AT THE RATE OF 30 GALLONS PER DAY PER ANIMAL UNIT. ANIMAL UNITS SHALL BE BASED ON REASONABLE CARRYING CAPACITY AND HISTORICAL USE OF THE AREA SERVICED BY THIS WATER SOURCE.

***Source Name:** JUMPING CREEK

Source Type: SURFACE WATER

***Point of Diversion and Means of Diversion:**

<u>ID</u>	<u>Govt Lot</u>	<u>Qtr</u>	<u>Sec</u>	<u>Twp</u>	<u>Rge</u>	<u>County</u>
1		E2E2	25	12N	7E	MEAGHER

Period of Diversion: JANUARY 1 TO DECEMBER 31

Diversion Means: LIVESTOCK DIRECT FROM SOURCE

2		NENENE	36	12N	7E	MEAGHER
---	--	--------	----	-----	----	---------

Period of Diversion: JANUARY 1 TO DECEMBER 31

Diversion Means: LIVESTOCK DIRECT FROM SOURCE

Period of Use: JANUARY 1 TO DECEMBER 31

*Place of Use:

<u>ID</u>	<u>Acres</u>	<u>Govt Lot</u>	<u>Qtr Sec</u>	<u>Sec</u>	<u>Twp</u>	<u>Rge</u>	<u>County</u>
1			E2E2	25	12N	7E	MEAGHER
2			NENENE	36	12N	7E	MEAGHER

Remarks:

THE FOLLOWING ISSUES WERE IDENTIFIED BY THE DNRC DURING ITS EXAMINATION OF THIS WATER RIGHT CLAIM.

THIS CLAIM NUMBER WAS NOT INCLUDED IN THE BASIN 41J DECREE ISSUED 12/16/2010.

A BETTER UNDERSTANDING OF YOUR CLAIMED WATER RIGHT CAN BE OBTAINED BY COMPARING YOUR RIGHT WITH OTHER CLAIMS IN THE BASIN. FOR EXAMPLE, COMPARE PRIORITY DATES, FLOW RATES, VOLUMES, OR ACRES IRRIGATED. ALSO, YOUR WATER RIGHT MAY BE SUBJECT TO WATER RIGHTS IN ADJOINING SUBBASINS OR BASINS AS WELL AS BEING SUBJECT TO OTHER RIGHTS ON YOUR SOURCE OF SUPPLY. FINALLY, YOUR WATER RIGHT MAY BE SUBJECT TO INDIAN RESERVED AND FEDERAL RESERVED WATER RIGHTS.

COMPLETE DETAILS REGARDING THE DNRC PREPARATION OF THIS INTERLOCUTORY DECREE AND RELATED MATERIALS CAN BE REVIEWED AT THE OFFICE LOCATIONS IDENTIFIED IN THE DOCUMENT ENTITLED "NOTICE OF ENTRY OF INTERLOCUTORY DECREE AND NOTICE OF AVAILABILITY."

SEE GENERAL FINDINGS OF FACT AND CONCLUSIONS OF LAW FOR FURTHER EXPLANATION OF YOUR CLAIMED WATER RIGHT. THESE FINDINGS CAN BE FOUND AS INDICATED IN THE DOCUMENT ENTITLED "NOTICE OF ENTRY OF INTERLOCUTORY DECREE AND NOTICE OF AVAILABILITY." IF YOU NEED OBJECTION FORMS, OR HAVE QUESTIONS ABOUT WATER COURT PROCEDURES OR CHANGES TO YOUR RIGHT, YOU CAN CONTACT THE WATER COURT BY CALLING 1-800-624-3270 (WITHIN MONTANA ONLY) OR 1-406-586-4364, OR BY WRITING TO P.O. BOX 1389, BOZEMAN, MT 59771-1389.

**INTERLOCUTORY DECREE
SMITH RIVER
BASIN 41J
ABSTRACT OF WATER RIGHT CLAIM**

IMPORTANT NOTICE

YOUR WATER RIGHT AS SHOWN ON THIS ABSTRACT MAY HAVE CHANGES FROM YOUR WATER RIGHT AS CLAIMED OR AMENDED. AN ASTERISK (*) HAS BEEN PLACED NEXT TO EACH ITEM CHANGED BY THE MONTANA WATER COURT OR BY THE DEPARTMENT OF NATURAL RESOURCES AND CONSERVATION (DNRC) DURING THE PREPARATION OF THIS INTERLOCUTORY DECREE. THESE CHANGES ARE AUTHORIZED BY THE MONTANA SUPREME COURT WATER RIGHT CLAIMS EXAMINATION RULES OR BY ORDER OF THE WATER COURT.

OBJECTIONS MAY BE FILED ACCORDING TO THE PROCEDURES OUTLINED IN THE DOCUMENT ENTITLED "NOTICE OF ENTRY OF INTERLOCUTORY DECREE AND NOTICE OF AVAILABILITY."

Water Right Number: 41J 30118933 STATEMENT OF CLAIM
Version: 1 -- ORIGINAL RIGHT
Status: ACTIVE

Owners: THORSON RANCH LLC
418 SMITH RIVER RD
WHITE SULPHUR SPRINGS, MT 59645-9618

Priority Date: JANUARY 1, 1960

Type of Historical Right: USE

Purpose (Use): STOCK

***Flow Rate:** A SPECIFIC FLOW RATE HAS NOT BEEN DECREED BECAUSE THIS USE CONSISTS OF STOCK DRINKING DIRECTLY FROM THE SOURCE, OR FROM A DITCH SYSTEM. THE FLOW RATE IS LIMITED TO THE MINIMUM AMOUNT HISTORICALLY NECESSARY TO SUSTAIN THIS PURPOSE.

***Volume:** THIS RIGHT INCLUDES THE AMOUNT OF WATER CONSUMPTIVELY USED FOR STOCKWATERING PURPOSES AT THE RATE OF 30 GALLONS PER DAY PER ANIMAL UNIT. ANIMAL UNITS SHALL BE BASED ON REASONABLE CARRYING CAPACITY AND HISTORICAL USE OF THE AREA SERVICED BY THIS WATER SOURCE.

***Source Name:** WOLSEY CREEK

Source Type: SURFACE WATER

***Point of Diversion and Means of Diversion:**

<u>ID</u>	<u>Govt Lot</u>	<u>Qtr Sec</u>	<u>Sec</u>	<u>Twp</u>	<u>Rge</u>	<u>County</u>
1		N2	27	12N	7E	MEAGHER

Period of Diversion: JANUARY 1 TO DECEMBER 31

Diversion Means: LIVESTOCK DIRECT FROM SOURCE

Period of Use: JANUARY 1 TO DECEMBER 31

***Place of Use:**

<u>ID</u>	<u>Acres</u>	<u>Govt Lot</u>	<u>Qtr Sec</u>	<u>Sec</u>	<u>Twp</u>	<u>Rge</u>	<u>County</u>
1			N2	27	12N	7E	MEAGHER

Remarks:

THE FOLLOWING ISSUES WERE IDENTIFIED BY THE DNRC DURING ITS EXAMINATION OF THIS WATER RIGHT CLAIM.

THIS CLAIM NUMBER WAS NOT INCLUDED IN THE BASIN 41J DECREE ISSUED 12/16/2010.

A BETTER UNDERSTANDING OF YOUR CLAIMED WATER RIGHT CAN BE OBTAINED BY COMPARING YOUR RIGHT WITH OTHER CLAIMS IN THE BASIN. FOR EXAMPLE, COMPARE PRIORITY DATES, FLOW RATES, VOLUMES, OR ACRES IRRIGATED. ALSO, YOUR WATER RIGHT MAY BE SUBJECT TO WATER RIGHTS IN ADJOINING SUBBASINS OR BASINS AS WELL AS BEING SUBJECT TO OTHER RIGHTS ON YOUR SOURCE OF SUPPLY. FINALLY, YOUR WATER RIGHT MAY BE SUBJECT TO INDIAN RESERVED AND FEDERAL RESERVED WATER RIGHTS.

COMPLETE DETAILS REGARDING THE DNRC PREPARATION OF THIS INTERLOCUTORY DECREE AND RELATED MATERIALS CAN BE REVIEWED AT THE OFFICE LOCATIONS IDENTIFIED IN THE DOCUMENT ENTITLED "NOTICE OF ENTRY OF INTERLOCUTORY DECREE AND NOTICE OF AVAILABILITY."

SEE GENERAL FINDINGS OF FACT AND CONCLUSIONS OF LAW FOR FURTHER EXPLANATION OF YOUR CLAIMED WATER RIGHT. THESE FINDINGS CAN BE FOUND AS INDICATED IN THE DOCUMENT ENTITLED "NOTICE OF ENTRY OF INTERLOCUTORY DECREE AND NOTICE OF AVAILABILITY." IF YOU NEED OBJECTION FORMS, OR HAVE QUESTIONS ABOUT WATER COURT PROCEDURES OR CHANGES TO YOUR RIGHT, YOU CAN CONTACT THE WATER COURT BY CALLING 1-800-624-3270 (WITHIN MONTANA ONLY) OR 1-406-586-4364, OR BY WRITING TO P.O. BOX 1389, BOZEMAN, MT 59771-1389.

**INTERLOCUTORY DECREE
SMITH RIVER
BASIN 41J
ABSTRACT OF WATER RIGHT CLAIM**

IMPORTANT NOTICE

YOUR WATER RIGHT AS SHOWN ON THIS ABSTRACT MAY HAVE CHANGES FROM YOUR WATER RIGHT AS CLAIMED OR AMENDED. AN ASTERISK (*) HAS BEEN PLACED NEXT TO EACH ITEM CHANGED BY THE MONTANA WATER COURT OR BY THE DEPARTMENT OF NATURAL RESOURCES AND CONSERVATION (DNRC) DURING THE PREPARATION OF THIS INTERLOCUTORY DECREE. THESE CHANGES ARE AUTHORIZED BY THE MONTANA SUPREME COURT WATER RIGHT CLAIMS EXAMINATION RULES OR BY ORDER OF THE WATER COURT.

OBJECTIONS MAY BE FILED ACCORDING TO THE PROCEDURES OUTLINED IN THE DOCUMENT ENTITLED "NOTICE OF ENTRY OF INTERLOCUTORY DECREE AND NOTICE OF AVAILABILITY."

Water Right Number: 41J 30118934 STATEMENT OF CLAIM
Version: 1 -- ORIGINAL RIGHT
Status: ACTIVE

Owners: THORSON RANCH LLC
418 SMITH RIVER RD
WHITE SULPHUR SPRINGS, MT 59645-9618

Priority Date: JANUARY 1, 1960

Type of Historical Right: USE

Purpose (Use): STOCK

***Flow Rate:** A SPECIFIC FLOW RATE HAS NOT BEEN DECREED BECAUSE THIS USE CONSISTS OF STOCK DRINKING DIRECTLY FROM THE SOURCE, OR FROM A DITCH SYSTEM. THE FLOW RATE IS LIMITED TO THE MINIMUM AMOUNT HISTORICALLY NECESSARY TO SUSTAIN THIS PURPOSE.

***Volume:** THIS RIGHT INCLUDES THE AMOUNT OF WATER CONSUMPTIVELY USED FOR STOCKWATERING PURPOSES AT THE RATE OF 30 GALLONS PER DAY PER ANIMAL UNIT. ANIMAL UNITS SHALL BE BASED ON REASONABLE CARRYING CAPACITY AND HISTORICAL USE OF THE AREA SERVICED BY THIS WATER SOURCE.

Source Name: DANIELS CREEK

Source Type: SURFACE WATER

***Point of Diversion and Means of Diversion:**

<u>ID</u>	<u>Govt Lot</u>	<u>Qtr Sec</u>	<u>Sec</u>	<u>Twp</u>	<u>Rge</u>	<u>County</u>
1		W2NW	27	12N	7E	MEAGHER

Period of Diversion: JANUARY 1 TO DECEMBER 31

Diversion Means: LIVESTOCK DIRECT FROM SOURCE

Period of Use: JANUARY 1 TO DECEMBER 31

Place of Use:

<u>ID</u>	<u>Acres</u>	<u>Govt Lot</u>	<u>Qtr Sec</u>	<u>Sec</u>	<u>Twp</u>	<u>Rge</u>	<u>County</u>
1			W2NW	27	12N	7E	MEAGHER

Remarks:

THE FOLLOWING ISSUES WERE IDENTIFIED BY THE DNRC DURING ITS EXAMINATION OF THIS WATER RIGHT CLAIM.

THIS CLAIM NUMBER WAS NOT INCLUDED IN THE BASIN 41J DECREE ISSUED 12/16/2010.

A BETTER UNDERSTANDING OF YOUR CLAIMED WATER RIGHT CAN BE OBTAINED BY COMPARING YOUR RIGHT WITH OTHER CLAIMS IN THE BASIN. FOR EXAMPLE, COMPARE PRIORITY DATES, FLOW RATES, VOLUMES, OR ACRES IRRIGATED. ALSO, YOUR WATER RIGHT MAY BE SUBJECT TO WATER RIGHTS IN ADJOINING SUBBASINS OR BASINS AS WELL AS BEING SUBJECT TO OTHER RIGHTS ON YOUR SOURCE OF SUPPLY. FINALLY, YOUR WATER RIGHT MAY BE SUBJECT TO INDIAN RESERVED AND FEDERAL RESERVED WATER RIGHTS.

COMPLETE DETAILS REGARDING THE DNRC PREPARATION OF THIS INTERLOCUTORY DECREE AND RELATED MATERIALS CAN BE REVIEWED AT THE OFFICE LOCATIONS IDENTIFIED IN THE DOCUMENT ENTITLED "NOTICE OF ENTRY OF INTERLOCUTORY DECREE AND NOTICE OF AVAILABILITY."

SEE GENERAL FINDINGS OF FACT AND CONCLUSIONS OF LAW FOR FURTHER EXPLANATION OF YOUR CLAIMED WATER RIGHT. THESE FINDINGS CAN BE FOUND AS INDICATED IN THE DOCUMENT ENTITLED "NOTICE OF ENTRY OF INTERLOCUTORY DECREE AND NOTICE OF AVAILABILITY." IF YOU NEED OBJECTION FORMS, OR HAVE QUESTIONS ABOUT WATER COURT PROCEDURES OR CHANGES TO YOUR RIGHT, YOU CAN CONTACT THE WATER COURT BY CALLING 1-800-624-3270 (WITHIN MONTANA ONLY) OR 1-406-586-4364, OR BY WRITING TO P.O. BOX 1389, BOZEMAN, MT 59771-1389.

**INTERLOCUTORY DECREE
SMITH RIVER
BASIN 41J
ABSTRACT OF WATER RIGHT CLAIM**

IMPORTANT NOTICE

YOUR WATER RIGHT AS SHOWN ON THIS ABSTRACT MAY HAVE CHANGES FROM YOUR WATER RIGHT AS CLAIMED OR AMENDED. AN ASTERISK (*) HAS BEEN PLACED NEXT TO EACH ITEM CHANGED BY THE MONTANA WATER COURT OR BY THE DEPARTMENT OF NATURAL RESOURCES AND CONSERVATION (DNRC) DURING THE PREPARATION OF THIS INTERLOCUTORY DECREE. THESE CHANGES ARE AUTHORIZED BY THE MONTANA SUPREME COURT WATER RIGHT CLAIMS EXAMINATION RULES OR BY ORDER OF THE WATER COURT.

OBJECTIONS MAY BE FILED ACCORDING TO THE PROCEDURES OUTLINED IN THE DOCUMENT ENTITLED "NOTICE OF ENTRY OF INTERLOCUTORY DECREE AND NOTICE OF AVAILABILITY."

Water Right Number: 41J 30118935 STATEMENT OF CLAIM

Version: 1 -- ORIGINAL RIGHT

Status: ACTIVE

Owners: THORSON RANCH LLC
418 SMITH RIVER RD
WHITE SULPHUR SPRINGS, MT 59645-9618

Priority Date: JANUARY 1, 1960

Type of Historical Right: USE

Purpose (Use): STOCK

***Flow Rate:** A SPECIFIC FLOW RATE HAS NOT BEEN DECREED BECAUSE THIS USE CONSISTS OF STOCK DRINKING DIRECTLY FROM THE SOURCE, OR FROM A DITCH SYSTEM. THE FLOW RATE IS LIMITED TO THE MINIMUM AMOUNT HISTORICALLY NECESSARY TO SUSTAIN THIS PURPOSE.

***Volume:** THIS RIGHT INCLUDES THE AMOUNT OF WATER CONSUMPTIVELY USED FOR STOCKWATERING PURPOSES AT THE RATE OF 30 GALLONS PER DAY PER ANIMAL UNIT. ANIMAL UNITS SHALL BE BASED ON REASONABLE CARRYING CAPACITY AND HISTORICAL USE OF THE AREA SERVICED BY THIS WATER SOURCE.

***Source Name:** SHEEP CREEK

Source Type: SURFACE WATER

***Point of Diversion and Means of Diversion:**

<u>ID</u>	<u>Govt Lot</u>	<u>Qtr</u>	<u>Sec</u>	<u>Twp</u>	<u>Rge</u>	<u>County</u>
1		SWSE	26	12N	7E	MEAGHER

Period of Diversion: JANUARY 1 TO DECEMBER 31

Diversion Means: LIVESTOCK DIRECT FROM SOURCE

2		NWSESW	26	12N	7E	MEAGHER
---	--	--------	----	-----	----	---------

Period of Diversion: JANUARY 1 TO DECEMBER 31

Diversion Means: LIVESTOCK DIRECT FROM SOURCE

3 SESESW 26 12N 7E MEAGHER
Period of Diversion: JANUARY 1 TO DECEMBER 31
Diversion Means: LIVESTOCK DIRECT FROM SOURCE

4 NESWSW 26 12N 7E MEAGHER
Period of Diversion: JANUARY 1 TO DECEMBER 31
Diversion Means: LIVESTOCK DIRECT FROM SOURCE

5 N2N2S2 27 12N 7E MEAGHER
Period of Diversion: JANUARY 1 TO DECEMBER 31
Diversion Means: LIVESTOCK DIRECT FROM SOURCE

6 SENESE 27 12N 7E MEAGHER
Period of Diversion: JANUARY 1 TO DECEMBER 31
Diversion Means: LIVESTOCK DIRECT FROM SOURCE

Period of Use: JANUARY 1 TO DECEMBER 31

***Place of Use:**

<u>ID</u>	<u>Acres</u>	<u>Govt Lot</u>	<u>Qtr Sec</u>	<u>Sec</u>	<u>Twp</u>	<u>Rge</u>	<u>County</u>
1			SWSE	26	12N	7E	MEAGHER
2			NWSESW	26	12N	7E	MEAGHER
3			SESESW	26	12N	7E	MEAGHER
4			NESWSW	26	12N	7E	MEAGHER
5			N2N2S2	27	12N	7E	MEAGHER
6			SENESE	27	12N	7E	MEAGHER

Remarks:

THE FOLLOWING ISSUES WERE IDENTIFIED BY THE DNRC DURING ITS EXAMINATION OF THIS WATER RIGHT CLAIM.
 THIS CLAIM NUMBER WAS NOT INCLUDED IN THE BASIN 41J DECREE ISSUED 12/16/2010.

A BETTER UNDERSTANDING OF YOUR CLAIMED WATER RIGHT CAN BE OBTAINED BY COMPARING YOUR RIGHT WITH OTHER CLAIMS IN THE BASIN. FOR EXAMPLE, COMPARE PRIORITY DATES, FLOW RATES, VOLUMES, OR ACRES IRRIGATED. ALSO, YOUR WATER RIGHT MAY BE SUBJECT TO WATER RIGHTS IN ADJOINING SUBBASINS OR BASINS AS WELL AS BEING SUBJECT TO OTHER RIGHTS ON YOUR SOURCE OF SUPPLY. FINALLY, YOUR WATER RIGHT MAY BE SUBJECT TO INDIAN RESERVED AND FEDERAL RESERVED WATER RIGHTS.

COMPLETE DETAILS REGARDING THE DNRC PREPARATION OF THIS INTERLOCUTORY DECREE AND RELATED MATERIALS CAN BE REVIEWED AT THE OFFICE LOCATIONS IDENTIFIED IN THE DOCUMENT ENTITLED "NOTICE OF ENTRY OF INTERLOCUTORY DECREE AND NOTICE OF AVAILABILITY."

SEE GENERAL FINDINGS OF FACT AND CONCLUSIONS OF LAW FOR FURTHER EXPLANATION OF YOUR CLAIMED WATER RIGHT. THESE FINDINGS CAN BE FOUND AS INDICATED IN THE DOCUMENT ENTITLED "NOTICE OF ENTRY OF INTERLOCUTORY DECREE AND NOTICE OF AVAILABILITY." IF YOU NEED OBJECTION FORMS, OR HAVE QUESTIONS ABOUT WATER COURT PROCEDURES OR CHANGES TO YOUR RIGHT, YOU CAN CONTACT THE WATER COURT BY CALLING 1-800-624-3270 (WITHIN MONTANA ONLY) OR 1-406-586-4364, OR BY WRITING TO P.O. BOX 1389, BOZEMAN, MT 59771-1389.

**INTERLOCUTORY DECREE
SMITH RIVER
BASIN 41J
ABSTRACT OF WATER RIGHT CLAIM**

IMPORTANT NOTICE

YOUR WATER RIGHT AS SHOWN ON THIS ABSTRACT MAY HAVE CHANGES FROM YOUR WATER RIGHT AS CLAIMED OR AMENDED. AN ASTERISK (*) HAS BEEN PLACED NEXT TO EACH ITEM CHANGED BY THE MONTANA WATER COURT OR BY THE DEPARTMENT OF NATURAL RESOURCES AND CONSERVATION (DNRC) DURING THE PREPARATION OF THIS INTERLOCUTORY DECREE. THESE CHANGES ARE AUTHORIZED BY THE MONTANA SUPREME COURT WATER RIGHT CLAIMS EXAMINATION RULES OR BY ORDER OF THE WATER COURT.

OBJECTIONS MAY BE FILED ACCORDING TO THE PROCEDURES OUTLINED IN THE DOCUMENT ENTITLED "NOTICE OF ENTRY OF INTERLOCUTORY DECREE AND NOTICE OF AVAILABILITY."

Water Right Number: 41J 30118936 STATEMENT OF CLAIM
Version: 1 -- ORIGINAL RIGHT
Status: ACTIVE

Owners: THORSON RANCH LLC
418 SMITH RIVER RD
WHITE SULPHUR SPRINGS, MT 59645-9618

Priority Date: JANUARY 1, 1960

Type of Historical Right: USE

Purpose (Use): STOCK

***Flow Rate:** A SPECIFIC FLOW RATE HAS NOT BEEN DECREED BECAUSE THIS USE CONSISTS OF STOCK DRINKING DIRECTLY FROM THE SOURCE, OR FROM A DITCH SYSTEM. THE FLOW RATE IS LIMITED TO THE MINIMUM AMOUNT HISTORICALLY NECESSARY TO SUSTAIN THIS PURPOSE.

***Volume:** THIS RIGHT INCLUDES THE AMOUNT OF WATER CONSUMPTIVELY USED FOR STOCKWATERING PURPOSES AT THE RATE OF 30 GALLONS PER DAY PER ANIMAL UNIT. ANIMAL UNITS SHALL BE BASED ON REASONABLE CARRYING CAPACITY AND HISTORICAL USE OF THE AREA SERVICED BY THIS WATER SOURCE.

Source Name: BLACK BUTTE CREEK
Source Type: SURFACE WATER

Point of Diversion and Means of Diversion:

<u>ID</u>	<u>Govt Lot</u>	<u>Qtr Sec</u>	<u>Sec</u>	<u>Twp</u>	<u>Rge</u>	<u>County</u>
1		NESESE	27	12N	6E	MEAGHER

Period of Diversion: JANUARY 1 TO DECEMBER 31

Diversion Means: LIVESTOCK DIRECT FROM SOURCE

Period of Use: JANUARY 1 TO DECEMBER 31

***Place of Use:**

<u>ID</u>	<u>Acres</u>	<u>Govt Lot</u>	<u>Qtr Sec</u>	<u>Sec</u>	<u>Twp</u>	<u>Rge</u>	<u>County</u>
1			NESESE	27	12N	6E	MEAGHER

Remarks:

THE FOLLOWING ISSUES WERE IDENTIFIED BY THE DNRC DURING ITS EXAMINATION OF THIS WATER RIGHT CLAIM.

THIS CLAIM NUMBER WAS NOT INCLUDED IN THE BASIN 41J DECREE ISSUED 12/16/2010.

A BETTER UNDERSTANDING OF YOUR CLAIMED WATER RIGHT CAN BE OBTAINED BY COMPARING YOUR RIGHT WITH OTHER CLAIMS IN THE BASIN. FOR EXAMPLE, COMPARE PRIORITY DATES, FLOW RATES, VOLUMES, OR ACRES IRRIGATED. ALSO, YOUR WATER RIGHT MAY BE SUBJECT TO WATER RIGHTS IN ADJOINING SUBBASINS OR BASINS AS WELL AS BEING SUBJECT TO OTHER RIGHTS ON YOUR SOURCE OF SUPPLY. FINALLY, YOUR WATER RIGHT MAY BE SUBJECT TO INDIAN RESERVED AND FEDERAL RESERVED WATER RIGHTS.

COMPLETE DETAILS REGARDING THE DNRC PREPARATION OF THIS INTERLOCUTORY DECREE AND RELATED MATERIALS CAN BE REVIEWED AT THE OFFICE LOCATIONS IDENTIFIED IN THE DOCUMENT ENTITLED "NOTICE OF ENTRY OF INTERLOCUTORY DECREE AND NOTICE OF AVAILABILITY."

SEE GENERAL FINDINGS OF FACT AND CONCLUSIONS OF LAW FOR FURTHER EXPLANATION OF YOUR CLAIMED WATER RIGHT. THESE FINDINGS CAN BE FOUND AS INDICATED IN THE DOCUMENT ENTITLED "NOTICE OF ENTRY OF INTERLOCUTORY DECREE AND NOTICE OF AVAILABILITY." IF YOU NEED OBJECTION FORMS, OR HAVE QUESTIONS ABOUT WATER COURT PROCEDURES OR CHANGES TO YOUR RIGHT, YOU CAN CONTACT THE WATER COURT BY CALLING 1-800-624-3270 (WITHIN MONTANA ONLY) OR 1-406-586-4364, OR BY WRITING TO P.O. BOX 1389, BOZEMAN, MT 59771-1389.

**INTERLOCUTORY DECREE
SMITH RIVER
BASIN 41J
ABSTRACT OF WATER RIGHT CLAIM**

IMPORTANT NOTICE

YOUR WATER RIGHT AS SHOWN ON THIS ABSTRACT MAY HAVE CHANGES FROM YOUR WATER RIGHT AS CLAIMED OR AMENDED. AN ASTERISK (*) HAS BEEN PLACED NEXT TO EACH ITEM CHANGED BY THE MONTANA WATER COURT OR BY THE DEPARTMENT OF NATURAL RESOURCES AND CONSERVATION (DNRC) DURING THE PREPARATION OF THIS INTERLOCUTORY DECREE. THESE CHANGES ARE AUTHORIZED BY THE MONTANA SUPREME COURT WATER RIGHT CLAIMS EXAMINATION RULES OR BY ORDER OF THE WATER COURT.

OBJECTIONS MAY BE FILED ACCORDING TO THE PROCEDURES OUTLINED IN THE DOCUMENT ENTITLED "NOTICE OF ENTRY OF INTERLOCUTORY DECREE AND NOTICE OF AVAILABILITY."

Water Right Number: 41J 30118937 STATEMENT OF CLAIM
Version: 1 -- ORIGINAL RIGHT
Status: ACTIVE

Owners: THORSON RANCH LLC
418 SMITH RIVER RD
WHITE SULPHUR SPRINGS, MT 59645-9618

Priority Date: JANUARY 1, 1965

Type of Historical Right: USE

Purpose (Use): STOCK

***Flow Rate:** A SPECIFIC FLOW RATE HAS NOT BEEN DECREED BECAUSE THIS USE CONSISTS OF STOCK DRINKING DIRECTLY FROM THE SOURCE, OR FROM A DITCH SYSTEM. THE FLOW RATE IS LIMITED TO THE MINIMUM AMOUNT HISTORICALLY NECESSARY TO SUSTAIN THIS PURPOSE.

***Volume:** THIS RIGHT INCLUDES THE AMOUNT OF WATER CONSUMPTIVELY USED FOR STOCKWATERING PURPOSES AT THE RATE OF 30 GALLONS PER DAY PER ANIMAL UNIT. ANIMAL UNITS SHALL BE BASED ON REASONABLE CARRYING CAPACITY AND HISTORICAL USE OF THE AREA SERVICED BY THIS WATER SOURCE.

Source Name: SMITH RIVER

Source Type: SURFACE WATER

***Point of Diversion and Means of Diversion:**

<u>ID</u>	<u>Govt Lot</u>	<u>Qtr Sec</u>	<u>Sec</u>	<u>Twp</u>	<u>Rge</u>	<u>County</u>
1			1	11N	4E	MEAGHER

Period of Diversion: JANUARY 1 TO DECEMBER 31

Diversion Means: LIVESTOCK DIRECT FROM SOURCE

Period of Use: JANUARY 1 TO DECEMBER 31

Place of Use:

<u>ID</u>	<u>Acres</u>	<u>Govt Lot</u>	<u>Qtr Sec</u>	<u>Sec</u>	<u>Twp</u>	<u>Rge</u>	<u>County</u>
1				1	11N	4E	MEAGHER

Remarks:

THE FOLLOWING ISSUES WERE IDENTIFIED BY THE DNRC DURING ITS EXAMINATION OF THIS WATER RIGHT CLAIM.

THIS CLAIM NUMBER WAS NOT INCLUDED IN THE BASIN 41J DECREE ISSUED 12/16/2010.

A BETTER UNDERSTANDING OF YOUR CLAIMED WATER RIGHT CAN BE OBTAINED BY COMPARING YOUR RIGHT WITH OTHER CLAIMS IN THE BASIN. FOR EXAMPLE, COMPARE PRIORITY DATES, FLOW RATES, VOLUMES, OR ACRES IRRIGATED. ALSO, YOUR WATER RIGHT MAY BE SUBJECT TO WATER RIGHTS IN ADJOINING SUBBASINS OR BASINS AS WELL AS BEING SUBJECT TO OTHER RIGHTS ON YOUR SOURCE OF SUPPLY. FINALLY, YOUR WATER RIGHT MAY BE SUBJECT TO INDIAN RESERVED AND FEDERAL RESERVED WATER RIGHTS.

COMPLETE DETAILS REGARDING THE DNRC PREPARATION OF THIS INTERLOCUTORY DECREE AND RELATED MATERIALS CAN BE REVIEWED AT THE OFFICE LOCATIONS IDENTIFIED IN THE DOCUMENT ENTITLED "NOTICE OF ENTRY OF INTERLOCUTORY DECREE AND NOTICE OF AVAILABILITY."

SEE GENERAL FINDINGS OF FACT AND CONCLUSIONS OF LAW FOR FURTHER EXPLANATION OF YOUR CLAIMED WATER RIGHT. THESE FINDINGS CAN BE FOUND AS INDICATED IN THE DOCUMENT ENTITLED "NOTICE OF ENTRY OF INTERLOCUTORY DECREE AND NOTICE OF AVAILABILITY." IF YOU NEED OBJECTION FORMS, OR HAVE QUESTIONS ABOUT WATER COURT PROCEDURES OR CHANGES TO YOUR RIGHT, YOU CAN CONTACT THE WATER COURT BY CALLING 1-800-624-3270 (WITHIN MONTANA ONLY) OR 1-406-586-4364, OR BY WRITING TO P.O. BOX 1389, BOZEMAN, MT 59771-1389.

**INTERLOCUTORY DECREE
SMITH RIVER
BASIN 41J
ABSTRACT OF WATER RIGHT CLAIM**

IMPORTANT NOTICE

YOUR WATER RIGHT AS SHOWN ON THIS ABSTRACT MAY HAVE CHANGES FROM YOUR WATER RIGHT AS CLAIMED OR AMENDED. AN ASTERISK (*) HAS BEEN PLACED NEXT TO EACH ITEM CHANGED BY THE MONTANA WATER COURT OR BY THE DEPARTMENT OF NATURAL RESOURCES AND CONSERVATION (DNRC) DURING THE PREPARATION OF THIS INTERLOCUTORY DECREE. THESE CHANGES ARE AUTHORIZED BY THE MONTANA SUPREME COURT WATER RIGHT CLAIMS EXAMINATION RULES OR BY ORDER OF THE WATER COURT.

OBJECTIONS MAY BE FILED ACCORDING TO THE PROCEDURES OUTLINED IN THE DOCUMENT ENTITLED "NOTICE OF ENTRY OF INTERLOCUTORY DECREE AND NOTICE OF AVAILABILITY."

Water Right Number: 41J 30118938 STATEMENT OF CLAIM
Version: 1 -- ORIGINAL RIGHT
Status: ACTIVE

Owners: THORSON RANCH LLC
418 SMITH RIVER RD
WHITE SULPHUR SPRINGS, MT 59645-9618

Priority Date: JANUARY 1, 1965

Type of Historical Right: USE

Purpose (Use): STOCK

***Flow Rate:** A SPECIFIC FLOW RATE HAS NOT BEEN DECREED BECAUSE THIS USE CONSISTS OF STOCK DRINKING DIRECTLY FROM THE SOURCE, OR FROM A DITCH SYSTEM. THE FLOW RATE IS LIMITED TO THE MINIMUM AMOUNT HISTORICALLY NECESSARY TO SUSTAIN THIS PURPOSE.

***Volume:** THIS RIGHT INCLUDES THE AMOUNT OF WATER CONSUMPTIVELY USED FOR STOCKWATERING PURPOSES AT THE RATE OF 30 GALLONS PER DAY PER ANIMAL UNIT. ANIMAL UNITS SHALL BE BASED ON REASONABLE CARRYING CAPACITY AND HISTORICAL USE OF THE AREA SERVICED BY THIS WATER SOURCE.

***Source Name:** WHITETAIL DEER CREEK
Source Type: SURFACE WATER

***Point of Diversion and Means of Diversion:**

<u>ID</u>	<u>Govt Lot</u>	<u>Qtr</u>	<u>Sec</u>	<u>Twp</u>	<u>Rge</u>	<u>County</u>
1		NENE	1	11N	5E	MEAGHER

***Period of Diversion:** JANUARY 1 TO DECEMBER 31

Diversion Means: LIVESTOCK DIRECT FROM SOURCE

2		NE	7	11N	5E	MEAGHER
---	--	----	---	-----	----	---------

***Period of Diversion:** JANUARY 1 TO DECEMBER 31

Diversion Means: LIVESTOCK DIRECT FROM SOURCE

3	S2N2	8	11N	5E	MEAGHER
*Period of Diversion:		JANUARY 1 TO DECEMBER 31			
Diversion Means:		LIVESTOCK DIRECT FROM SOURCE			
4	S2	9	11N	5E	MEAGHER
*Period of Diversion:		JANUARY 1 TO DECEMBER 31			
Diversion Means:		LIVESTOCK DIRECT FROM SOURCE			
5	S2	10	11N	5E	MEAGHER
*Period of Diversion:		JANUARY 1 TO DECEMBER 31			
Diversion Means:		LIVESTOCK DIRECT FROM SOURCE			
6	S2	11	11N	5E	MEAGHER
*Period of Diversion:		JANUARY 1 TO DECEMBER 31			
Diversion Means:		LIVESTOCK DIRECT FROM SOURCE			
7	N2NW	15	11N	5E	MEAGHER
*Period of Diversion:		JANUARY 1 TO DECEMBER 31			
Diversion Means:		LIVESTOCK DIRECT FROM SOURCE			
8	NENE	16	11N	5E	MEAGHER
*Period of Diversion:		JANUARY 1 TO DECEMBER 31			
Diversion Means:		LIVESTOCK DIRECT FROM SOURCE			

Period of Use: JANUARY 1 TO DECEMBER 31

***Place of Use:**

<u>ID</u>	<u>Acres</u>	<u>Govt Lot</u>	<u>Qtr Sec</u>	<u>Sec</u>	<u>Twp</u>	<u>Rge</u>	<u>County</u>
1			NENE	1	11N	5E	MEAGHER
2			NE	7	11N	5E	MEAGHER
3			S2N2	8	11N	5E	MEAGHER
4			S2	9	11N	5E	MEAGHER
5			S2	10	11N	5E	MEAGHER
6			S2	11	11N	5E	MEAGHER
7			N2NW	15	11N	5E	MEAGHER
8			NENE	16	11N	5E	MEAGHER

Remarks:

THE FOLLOWING ISSUES WERE IDENTIFIED BY THE DNRC DURING ITS EXAMINATION OF THIS WATER RIGHT CLAIM.

THIS CLAIM NUMBER WAS NOT INCLUDED IN THE BASIN 41J DECREE ISSUED 12/16/2010.

A BETTER UNDERSTANDING OF YOUR CLAIMED WATER RIGHT CAN BE OBTAINED BY COMPARING YOUR RIGHT WITH OTHER CLAIMS IN THE BASIN. FOR EXAMPLE, COMPARE PRIORITY DATES, FLOW RATES, VOLUMES, OR ACRES IRRIGATED. ALSO, YOUR WATER RIGHT MAY BE SUBJECT TO WATER RIGHTS IN ADJOINING SUBBASINS OR BASINS AS WELL AS BEING SUBJECT TO OTHER RIGHTS ON YOUR SOURCE OF SUPPLY. FINALLY, YOUR WATER RIGHT MAY BE SUBJECT TO INDIAN RESERVED AND FEDERAL RESERVED WATER RIGHTS.

COMPLETE DETAILS REGARDING THE DNRC PREPARATION OF THIS INTERLOCUTORY DECREE AND RELATED MATERIALS CAN BE REVIEWED AT THE OFFICE LOCATIONS IDENTIFIED IN THE DOCUMENT ENTITLED "NOTICE OF ENTRY OF INTERLOCUTORY DECREE AND NOTICE OF AVAILABILITY."

SEE GENERAL FINDINGS OF FACT AND CONCLUSIONS OF LAW FOR FURTHER EXPLANATION OF YOUR CLAIMED WATER RIGHT. THESE FINDINGS CAN BE FOUND AS INDICATED IN THE DOCUMENT ENTITLED "NOTICE OF ENTRY OF INTERLOCUTORY DECREE AND NOTICE OF AVAILABILITY." IF YOU NEED OBJECTION FORMS, OR HAVE QUESTIONS ABOUT WATER COURT PROCEDURES OR CHANGES TO YOUR RIGHT, YOU CAN CONTACT THE WATER COURT BY CALLING 1-800-624-3270 (WITHIN MONTANA ONLY) OR 1-406-586-4364, OR BY WRITING TO P.O. BOX 1389, BOZEMAN, MT 59771-1389.

**INTERLOCUTORY DECREE
SMITH RIVER
BASIN 41J
ABSTRACT OF WATER RIGHT CLAIM**

IMPORTANT NOTICE

YOUR WATER RIGHT AS SHOWN ON THIS ABSTRACT MAY HAVE CHANGES FROM YOUR WATER RIGHT AS CLAIMED OR AMENDED. AN ASTERISK (*) HAS BEEN PLACED NEXT TO EACH ITEM CHANGED BY THE MONTANA WATER COURT OR BY THE DEPARTMENT OF NATURAL RESOURCES AND CONSERVATION (DNRC) DURING THE PREPARATION OF THIS INTERLOCUTORY DECREE. THESE CHANGES ARE AUTHORIZED BY THE MONTANA SUPREME COURT WATER RIGHT CLAIMS EXAMINATION RULES OR BY ORDER OF THE WATER COURT.

OBJECTIONS MAY BE FILED ACCORDING TO THE PROCEDURES OUTLINED IN THE DOCUMENT ENTITLED "NOTICE OF ENTRY OF INTERLOCUTORY DECREE AND NOTICE OF AVAILABILITY."

Water Right Number: 41J 30119803 STATEMENT OF CLAIM

Version: 1 -- ORIGINAL RIGHT

Status: ACTIVE

Owners: DEBORAH L ANDERSON
1635 UPPER MILLEGAN RD
GREAT FALLS, MT 59405

ANDERSON, RICHARD H TRUST
1635 UPPER MILLEGAN RD
GREAT FALLS, MT 59405-8432

***Priority Date:** DECEMBER 31, 1883

Type of Historical Right:

Purpose (Use): STOCK

***Flow Rate:** A SPECIFIC FLOW RATE HAS NOT BEEN DECREED BECAUSE THIS USE CONSISTS OF STOCK DRINKING DIRECTLY FROM THE SOURCE, OR FROM A DITCH SYSTEM. THE FLOW RATE IS LIMITED TO THE MINIMUM AMOUNT HISTORICALLY NECESSARY TO SUSTAIN THIS PURPOSE.

***Volume:** THIS RIGHT INCLUDES THE AMOUNT OF WATER CONSUMPTIVELY USED FOR STOCKWATERING PURPOSES AT THE RATE OF 30 GALLONS PER DAY PER ANIMAL UNIT. ANIMAL UNITS SHALL BE BASED ON REASONABLE CARRYING CAPACITY AND HISTORICAL USE OF THE AREA SERVICED BY THIS WATER SOURCE.

Source Name: SMITH RIVER

Source Type: SURFACE WATER

THE SOURCE INCLUDES UNNAMED TRIBUTARIES OF SMITH RIVER.

Point of Diversion and Means of Diversion:

<u>ID</u>	<u>Govt Lot</u>	<u>Qtr Sec</u>	<u>Sec</u>	<u>Twp</u>	<u>Rge</u>	<u>County</u>
1			25	15N	3E	CASCADE

Period of Diversion: JANUARY 1 TO DECEMBER 31

Diversion Means: LIVESTOCK DIRECT FROM SOURCE

Period of Use: JANUARY 1 TO DECEMBER 31

Place of Use:

<u>ID</u>	<u>Acres</u>	<u>Govt Lot</u>	<u>Qtr Sec</u>	<u>Sec</u>	<u>Twp</u>	<u>Rge</u>	<u>County</u>
1				25	15N	3E	CASCADE

Remarks:

THE FOLLOWING ISSUES WERE IDENTIFIED BY THE DNRC DURING ITS EXAMINATION OF THIS WATER RIGHT CLAIM.

THIS CLAIM NUMBER WAS NOT INCLUDED IN THE BASIN 41J DECREE ISSUED 12/16/2010.

ACCORDING TO CADASTRAL PROPERTY OWNERSHIP RECORDS, AS OF 06/07/2024 , A PORTION OF THE PROPERTY ON WHICH THIS WATER RIGHT IS USED APPEARS TO BE OWNED BY ANDERSON VICTOR R, 1700 ALDER DR GREAT FALLS, MT 59404-3504.

NO TYPE OF HISTORICAL RIGHT WAS CLAIMED. DOCUMENTATION TO SUPPORT THE TYPE OF HISTORICAL RIGHT WAS NOT SUBMITTED WITH THIS CLAIM.

A BETTER UNDERSTANDING OF YOUR CLAIMED WATER RIGHT CAN BE OBTAINED BY COMPARING YOUR RIGHT WITH OTHER CLAIMS IN THE BASIN. FOR EXAMPLE, COMPARE PRIORITY DATES, FLOW RATES, VOLUMES, OR ACRES IRRIGATED. ALSO, YOUR WATER RIGHT MAY BE SUBJECT TO WATER RIGHTS IN ADJOINING SUBBASINS OR BASINS AS WELL AS BEING SUBJECT TO OTHER RIGHTS ON YOUR SOURCE OF SUPPLY. FINALLY, YOUR WATER RIGHT MAY BE SUBJECT TO INDIAN RESERVED AND FEDERAL RESERVED WATER RIGHTS.

COMPLETE DETAILS REGARDING THE DNRC PREPARATION OF THIS INTERLOCUTORY DECREE AND RELATED MATERIALS CAN BE REVIEWED AT THE OFFICE LOCATIONS IDENTIFIED IN THE DOCUMENT ENTITLED "NOTICE OF ENTRY OF INTERLOCUTORY DECREE AND NOTICE OF AVAILABILITY."

SEE GENERAL FINDINGS OF FACT AND CONCLUSIONS OF LAW FOR FURTHER EXPLANATION OF YOUR CLAIMED WATER RIGHT. THESE FINDINGS CAN BE FOUND AS INDICATED IN THE DOCUMENT ENTITLED "NOTICE OF ENTRY OF INTERLOCUTORY DECREE AND NOTICE OF AVAILABILITY." IF YOU NEED OBJECTION FORMS, OR HAVE QUESTIONS ABOUT WATER COURT PROCEDURES OR CHANGES TO YOUR RIGHT, YOU CAN CONTACT THE WATER COURT BY CALLING 1-800-624-3270 (WITHIN MONTANA ONLY) OR 1-406-586-4364, OR BY WRITING TO P.O. BOX 1389, BOZEMAN, MT 59771-1389.

**INTERLOCUTORY DECREE
SMITH RIVER
BASIN 41J
ABSTRACT OF WATER RIGHT CLAIM**

IMPORTANT NOTICE

YOUR WATER RIGHT AS SHOWN ON THIS ABSTRACT MAY HAVE CHANGES FROM YOUR WATER RIGHT AS CLAIMED OR AMENDED. AN ASTERISK (*) HAS BEEN PLACED NEXT TO EACH ITEM CHANGED BY THE MONTANA WATER COURT OR BY THE DEPARTMENT OF NATURAL RESOURCES AND CONSERVATION (DNRC) DURING THE PREPARATION OF THIS INTERLOCUTORY DECREE. THESE CHANGES ARE AUTHORIZED BY THE MONTANA SUPREME COURT WATER RIGHT CLAIMS EXAMINATION RULES OR BY ORDER OF THE WATER COURT.

OBJECTIONS MAY BE FILED ACCORDING TO THE PROCEDURES OUTLINED IN THE DOCUMENT ENTITLED "NOTICE OF ENTRY OF INTERLOCUTORY DECREE AND NOTICE OF AVAILABILITY."

Water Right Number: 41J 30119804 STATEMENT OF CLAIM
Version: 1 -- ORIGINAL RIGHT
Status: ACTIVE

Owners: DEBORAH L ANDERSON
1635 UPPER MILLEGAN RD
GREAT FALLS, MT 59405
RICHARD H ANDERSON
1635 UPPER MILLEGAN RD
GREAT FALLS, MT 59405

***Priority Date:** DECEMBER 31, 1883

Type of Historical Right: USE

Purpose (Use): STOCK

***Flow Rate:** A SPECIFIC FLOW RATE HAS NOT BEEN DECREED BECAUSE THIS USE CONSISTS OF STOCK DRINKING DIRECTLY FROM THE SOURCE, OR FROM A DITCH SYSTEM. THE FLOW RATE IS LIMITED TO THE MINIMUM AMOUNT HISTORICALLY NECESSARY TO SUSTAIN THIS PURPOSE.

***Volume:** THIS RIGHT INCLUDES THE AMOUNT OF WATER CONSUMPTIVELY USED FOR STOCKWATERING PURPOSES AT THE RATE OF 30 GALLONS PER DAY PER ANIMAL UNIT. ANIMAL UNITS SHALL BE BASED ON REASONABLE CARRYING CAPACITY AND HISTORICAL USE OF THE AREA SERVICED BY THIS WATER SOURCE.

Source Name: SPRING CREEK

Source Type: SURFACE WATER

***Point of Diversion and Means of Diversion:**

<u>ID</u>	<u>Govt Lot</u>	<u>Qtr</u>	<u>Sec</u>	<u>Twp</u>	<u>Rge</u>	<u>County</u>
1		E2	20	15N	3E	CASCADE

Period of Diversion: JANUARY 1 TO DECEMBER 31

Diversion Means: LIVESTOCK DIRECT FROM SOURCE

2			21	15N	3E	CASCADE
---	--	--	----	-----	----	---------

Period of Diversion: JANUARY 1 TO DECEMBER 31

Diversion Means: LIVESTOCK DIRECT FROM SOURCE

Period of Use: JANUARY 1 TO DECEMBER 31

Place of Use:

<u>ID</u>	<u>Acres</u>	<u>Govt Lot</u>	<u>Qtr Sec</u>	<u>Sec</u>	<u>Twp</u>	<u>Rge</u>	<u>County</u>
1			E2	20	15N	3E	CASCADE
2				21	15N	3E	CASCADE

Remarks:

THE FOLLOWING ISSUES WERE IDENTIFIED BY THE DNRC DURING ITS EXAMINATION OF THIS WATER RIGHT CLAIM.

THIS CLAIM NUMBER WAS NOT INCLUDED IN THE BASIN 41J DECREE ISSUED 12/16/2010.

ACCORDING TO CADASTRAL PROPERTY OWNERSHIP RECORDS, AS OF 06/07/2024 , A PORTION OF THE PROPERTY ON WHICH THIS WATER RIGHT IS USED APPEARS TO BE OWNED BY THE ANDERSON RICHARD H TESTAMENTARY BYPASS TRUST, 1635 UPPER MILLEGAN RD GREAT FALLS, MT 59405-8432.

A BETTER UNDERSTANDING OF YOUR CLAIMED WATER RIGHT CAN BE OBTAINED BY COMPARING YOUR RIGHT WITH OTHER CLAIMS IN THE BASIN. FOR EXAMPLE, COMPARE PRIORITY DATES, FLOW RATES, VOLUMES, OR ACRES IRRIGATED. ALSO, YOUR WATER RIGHT MAY BE SUBJECT TO WATER RIGHTS IN ADJOINING SUBBASINS OR BASINS AS WELL AS BEING SUBJECT TO OTHER RIGHTS ON YOUR SOURCE OF SUPPLY. FINALLY, YOUR WATER RIGHT MAY BE SUBJECT TO INDIAN RESERVED AND FEDERAL RESERVED WATER RIGHTS.

COMPLETE DETAILS REGARDING THE DNRC PREPARATION OF THIS INTERLOCUTORY DECREE AND RELATED MATERIALS CAN BE REVIEWED AT THE OFFICE LOCATIONS IDENTIFIED IN THE DOCUMENT ENTITLED "NOTICE OF ENTRY OF INTERLOCUTORY DECREE AND NOTICE OF AVAILABILITY."

SEE GENERAL FINDINGS OF FACT AND CONCLUSIONS OF LAW FOR FURTHER EXPLANATION OF YOUR CLAIMED WATER RIGHT. THESE FINDINGS CAN BE FOUND AS INDICATED IN THE DOCUMENT ENTITLED "NOTICE OF ENTRY OF INTERLOCUTORY DECREE AND NOTICE OF AVAILABILITY." IF YOU NEED OBJECTION FORMS, OR HAVE QUESTIONS ABOUT WATER COURT PROCEDURES OR CHANGES TO YOUR RIGHT, YOU CAN CONTACT THE WATER COURT BY CALLING 1-800-624-3270 (WITHIN MONTANA ONLY) OR 1-406-586-4364, OR BY WRITING TO P.O. BOX 1389, BOZEMAN, MT 59771-1389.

**INTERLOCUTORY DECREE
SMITH RIVER
BASIN 41J
ABSTRACT OF WATER RIGHT CLAIM**

IMPORTANT NOTICE

YOUR WATER RIGHT AS SHOWN ON THIS ABSTRACT MAY HAVE CHANGES FROM YOUR WATER RIGHT AS CLAIMED OR AMENDED. AN ASTERISK (*) HAS BEEN PLACED NEXT TO EACH ITEM CHANGED BY THE MONTANA WATER COURT OR BY THE DEPARTMENT OF NATURAL RESOURCES AND CONSERVATION (DNRC) DURING THE PREPARATION OF THIS INTERLOCUTORY DECREE. THESE CHANGES ARE AUTHORIZED BY THE MONTANA SUPREME COURT WATER RIGHT CLAIMS EXAMINATION RULES OR BY ORDER OF THE WATER COURT.

OBJECTIONS MAY BE FILED ACCORDING TO THE PROCEDURES OUTLINED IN THE DOCUMENT ENTITLED "NOTICE OF ENTRY OF INTERLOCUTORY DECREE AND NOTICE OF AVAILABILITY."

Water Right Number: 41J 30119805 STATEMENT OF CLAIM

Version: 1 -- ORIGINAL RIGHT

Status: ACTIVE

Owners: DEBORAH L ANDERSON
1635 UPPER MILLEGAN RD
GREAT FALLS, MT 59405

RICHARD H ANDERSON
1635 UPPER MILLEGAN RD
GREAT FALLS, MT 59405

***Priority Date:** DECEMBER 31, 1883

Type of Historical Right:

Purpose (Use): STOCK

***Flow Rate:** A SPECIFIC FLOW RATE HAS NOT BEEN DECREED BECAUSE THIS USE CONSISTS OF STOCK DRINKING DIRECTLY FROM THE SOURCE, OR FROM A DITCH SYSTEM. THE FLOW RATE IS LIMITED TO THE MINIMUM AMOUNT HISTORICALLY NECESSARY TO SUSTAIN THIS PURPOSE.

***Volume:** THIS RIGHT INCLUDES THE AMOUNT OF WATER CONSUMPTIVELY USED FOR STOCKWATERING PURPOSES AT THE RATE OF 30 GALLONS PER DAY PER ANIMAL UNIT. ANIMAL UNITS SHALL BE BASED ON REASONABLE CARRYING CAPACITY AND HISTORICAL USE OF THE AREA SERVICED BY THIS WATER SOURCE.

Source Name: TROUT CREEK

Source Type: SURFACE WATER

Point of Diversion and Means of Diversion:

<u>ID</u>	<u>Govt Lot</u>	<u>Qtr</u>	<u>Sec</u>	<u>Twp</u>	<u>Rge</u>	<u>County</u>
1			22	15N	3E	CASCADE

Period of Diversion: JANUARY 1 TO DECEMBER 31

Diversion Means: LIVESTOCK DIRECT FROM SOURCE

2			27	15N	3E	CASCADE
---	--	--	----	-----	----	---------

Period of Diversion: JANUARY 1 TO DECEMBER 31

Diversion Means: LIVESTOCK DIRECT FROM SOURCE

3 28 15N 3E CASCADE

Period of Diversion: JANUARY 1 TO DECEMBER 31

Diversion Means: LIVESTOCK DIRECT FROM SOURCE

Period of Use: JANUARY 1 TO DECEMBER 31

Place of Use:

<u>ID</u>	<u>Acres</u>	<u>Govt Lot</u>	<u>Qtr Sec</u>	<u>Sec</u>	<u>Twp</u>	<u>Rge</u>	<u>County</u>
1				22	15N	3E	CASCADE
2				27	15N	3E	CASCADE
3				28	15N	3E	CASCADE

Remarks:

THE FOLLOWING ISSUES WERE IDENTIFIED BY THE DNRC DURING ITS EXAMINATION OF THIS WATER RIGHT CLAIM.

THIS CLAIM NUMBER WAS NOT INCLUDED IN THE BASIN 41J DECREE ISSUED 12/16/2010.

ACCORDING TO CADASTRAL PROPERTY OWNERSHIP RECORDS, AS OF 01/28/2023 , A PORTION OF THE PROPERTY ON WHICH THIS WATER RIGHT IS USED APPEARS TO BE OWNED BY ANDERSON VICTOR R.

ACCORDING TO CADASTRAL PROPERTY OWNERSHIP RECORDS, AS OF 10/03/2023 , A PORTION OF THE PROPERTY ON WHICH THIS WATER RIGHT IS USED APPEARS TO BE OWNED BY GRUEL WALTER & SON INC.

NO TYPE OF HISTORICAL RIGHT WAS CLAIMED. DOCUMENTATION TO SUPPORT THE TYPE OF HISTORICAL RIGHT WAS NOT SUBMITTED WITH THIS CLAIM.

A BETTER UNDERSTANDING OF YOUR CLAIMED WATER RIGHT CAN BE OBTAINED BY COMPARING YOUR RIGHT WITH OTHER CLAIMS IN THE BASIN. FOR EXAMPLE, COMPARE PRIORITY DATES, FLOW RATES, VOLUMES, OR ACRES IRRIGATED. ALSO, YOUR WATER RIGHT MAY BE SUBJECT TO WATER RIGHTS IN ADJOINING SUBBASINS OR BASINS AS WELL AS BEING SUBJECT TO OTHER RIGHTS ON YOUR SOURCE OF SUPPLY. FINALLY, YOUR WATER RIGHT MAY BE SUBJECT TO INDIAN RESERVED AND FEDERAL RESERVED WATER RIGHTS.

COMPLETE DETAILS REGARDING THE DNRC PREPARATION OF THIS INTERLOCUTORY DECREE AND RELATED MATERIALS CAN BE REVIEWED AT THE OFFICE LOCATIONS IDENTIFIED IN THE DOCUMENT ENTITLED "NOTICE OF ENTRY OF INTERLOCUTORY DECREE AND NOTICE OF AVAILABILITY."

SEE GENERAL FINDINGS OF FACT AND CONCLUSIONS OF LAW FOR FURTHER EXPLANATION OF YOUR CLAIMED WATER RIGHT. THESE FINDINGS CAN BE FOUND AS INDICATED IN THE DOCUMENT ENTITLED "NOTICE OF ENTRY OF INTERLOCUTORY DECREE AND NOTICE OF AVAILABILITY." IF YOU NEED OBJECTION FORMS, OR HAVE QUESTIONS ABOUT WATER COURT PROCEDURES OR CHANGES TO YOUR RIGHT, YOU CAN CONTACT THE WATER COURT BY CALLING 1-800-624-3270 (WITHIN MONTANA ONLY) OR 1-406-586-4364, OR BY WRITING TO P.O. BOX 1389, BOZEMAN, MT 59771-1389.

**INTERLOCUTORY DECREE
SMITH RIVER
BASIN 41J
ABSTRACT OF WATER RIGHT CLAIM**

IMPORTANT NOTICE

YOUR WATER RIGHT AS SHOWN ON THIS ABSTRACT MAY HAVE CHANGES FROM YOUR WATER RIGHT AS CLAIMED OR AMENDED. AN ASTERISK (*) HAS BEEN PLACED NEXT TO EACH ITEM CHANGED BY THE MONTANA WATER COURT OR BY THE DEPARTMENT OF NATURAL RESOURCES AND CONSERVATION (DNRC) DURING THE PREPARATION OF THIS INTERLOCUTORY DECREE. THESE CHANGES ARE AUTHORIZED BY THE MONTANA SUPREME COURT WATER RIGHT CLAIMS EXAMINATION RULES OR BY ORDER OF THE WATER COURT.

OBJECTIONS MAY BE FILED ACCORDING TO THE PROCEDURES OUTLINED IN THE DOCUMENT ENTITLED "NOTICE OF ENTRY OF INTERLOCUTORY DECREE AND NOTICE OF AVAILABILITY."

Water Right Number: 41J 30121188 STATEMENT OF CLAIM

Version: 1 -- ORIGINAL RIGHT

Status: ACTIVE

Owners: KEYHOLE CATTLE CO
303 BIRCH CREEK RD
WHITE SULPHUR SPRINGS, MT 59645

***Priority Date:** DECEMBER 31, 1948

Type of Historical Right: USE

Purpose (Use): STOCK

Flow Rate: 20.00 GPM

***Volume:** THIS RIGHT INCLUDES THE AMOUNT OF WATER CONSUMPTIVELY USED FOR STOCKWATERING PURPOSES AT THE RATE OF 30 GALLONS PER DAY PER ANIMAL UNIT. ANIMAL UNITS SHALL BE BASED ON REASONABLE CARRYING CAPACITY AND HISTORICAL USE OF THE AREA SERVICED BY THIS WATER SOURCE.

***Source Name:** SPRING, UNNAMED TRIBUTARY OF SMITH RIVER

Source Type: GROUNDWATER

ALSO KNOWN AS STARVATION SPRING

***Point of Diversion and Means of Diversion:**

<u>ID</u>	<u>Govt Lot</u>	<u>Qtr Sec</u>	<u>Sec</u>	<u>Twp</u>	<u>Rge</u>	<u>County</u>
1		SW	7	9N	6E	MEAGHER

Period of Diversion: JANUARY 1 TO DECEMBER 31

Diversion Means: DEVELOPED SPRING

Period of Use: JANUARY 1 TO DECEMBER 31

Place of Use:

<u>ID</u>	<u>Acres</u>	<u>Govt Lot</u>	<u>Qtr Sec</u>	<u>Sec</u>	<u>Twp</u>	<u>Rge</u>	<u>County</u>
1			SW	7	9N	6E	MEAGHER

Remarks:

THE FOLLOWING ISSUES WERE IDENTIFIED BY THE DNRC DURING ITS EXAMINATION OF THIS WATER RIGHT CLAIM.

THIS CLAIM NUMBER WAS NOT INCLUDED IN THE BASIN 41J DECREE ISSUED 12/16/2010.

A BETTER UNDERSTANDING OF YOUR CLAIMED WATER RIGHT CAN BE OBTAINED BY COMPARING YOUR RIGHT WITH OTHER CLAIMS IN THE BASIN. FOR EXAMPLE, COMPARE PRIORITY DATES, FLOW RATES, VOLUMES, OR ACRES IRRIGATED. ALSO, YOUR WATER RIGHT MAY BE SUBJECT TO WATER RIGHTS IN ADJOINING SUBBASINS OR BASINS AS WELL AS BEING SUBJECT TO OTHER RIGHTS ON YOUR SOURCE OF SUPPLY. FINALLY, YOUR WATER RIGHT MAY BE SUBJECT TO INDIAN RESERVED AND FEDERAL RESERVED WATER RIGHTS.

COMPLETE DETAILS REGARDING THE DNRC PREPARATION OF THIS INTERLOCUTORY DECREE AND RELATED MATERIALS CAN BE REVIEWED AT THE OFFICE LOCATIONS IDENTIFIED IN THE DOCUMENT ENTITLED "NOTICE OF ENTRY OF INTERLOCUTORY DECREE AND NOTICE OF AVAILABILITY."

SEE GENERAL FINDINGS OF FACT AND CONCLUSIONS OF LAW FOR FURTHER EXPLANATION OF YOUR CLAIMED WATER RIGHT. THESE FINDINGS CAN BE FOUND AS INDICATED IN THE DOCUMENT ENTITLED "NOTICE OF ENTRY OF INTERLOCUTORY DECREE AND NOTICE OF AVAILABILITY." IF YOU NEED OBJECTION FORMS, OR HAVE QUESTIONS ABOUT WATER COURT PROCEDURES OR CHANGES TO YOUR RIGHT, YOU CAN CONTACT THE WATER COURT BY CALLING 1-800-624-3270 (WITHIN MONTANA ONLY) OR 1-406-586-4364, OR BY WRITING TO P.O. BOX 1389, BOZEMAN, MT 59711-1389.

**INTERLOCUTORY DECREE
SMITH RIVER
BASIN 41J
ABSTRACT OF WATER RIGHT CLAIM**

IMPORTANT NOTICE

YOUR WATER RIGHT AS SHOWN ON THIS ABSTRACT MAY HAVE CHANGES FROM YOUR WATER RIGHT AS CLAIMED OR AMENDED. AN ASTERISK (*) HAS BEEN PLACED NEXT TO EACH ITEM CHANGED BY THE MONTANA WATER COURT OR BY THE DEPARTMENT OF NATURAL RESOURCES AND CONSERVATION (DNRC) DURING THE PREPARATION OF THIS INTERLOCUTORY DECREE. THESE CHANGES ARE AUTHORIZED BY THE MONTANA SUPREME COURT WATER RIGHT CLAIMS EXAMINATION RULES OR BY ORDER OF THE WATER COURT.

OBJECTIONS MAY BE FILED ACCORDING TO THE PROCEDURES OUTLINED IN THE DOCUMENT ENTITLED "NOTICE OF ENTRY OF INTERLOCUTORY DECREE AND NOTICE OF AVAILABILITY."

Water Right Number: 41J 30121189 STATEMENT OF CLAIM
Version: 1 -- ORIGINAL RIGHT
Status: ACTIVE

Owners: KEYHOLE CATTLE CO
303 BIRCH CREEK RD
WHITE SULPHUR SPRINGS, MT 59645

***Priority Date:** DECEMBER 31, 1948

Type of Historical Right: USE

Purpose (Use): STOCK

***Flow Rate:** A SPECIFIC FLOW RATE HAS NOT BEEN DECREED BECAUSE THIS USE CONSISTS OF STOCK DRINKING DIRECTLY FROM THE SOURCE, OR FROM A DITCH SYSTEM. THE FLOW RATE IS LIMITED TO THE MINIMUM AMOUNT HISTORICALLY NECESSARY TO SUSTAIN THIS PURPOSE.

***Volume:** THIS RIGHT INCLUDES THE AMOUNT OF WATER CONSUMPTIVELY USED FOR STOCKWATERING PURPOSES AT THE RATE OF 30 GALLONS PER DAY PER ANIMAL UNIT. ANIMAL UNITS SHALL BE BASED ON REASONABLE CARRYING CAPACITY AND HISTORICAL USE OF THE AREA SERVICED BY THIS WATER SOURCE.

***Source Name:** WOODS GULCH CREEK
Source Type: SURFACE WATER

Point of Diversion and Means of Diversion:

<u>ID</u>	<u>Govt Lot</u>	<u>Qtr Sec</u>	<u>Sec</u>	<u>Twp</u>	<u>Rge</u>	<u>County</u>
1		SE	13	9N	5E	MEAGHER

Period of Diversion: JANUARY 1 TO DECEMBER 31

Diversion Means: LIVESTOCK DIRECT FROM SOURCE

Period of Use: JANUARY 1 TO DECEMBER 31

Place of Use:

<u>ID</u>	<u>Acres</u>	<u>Govt Lot</u>	<u>Qtr Sec</u>	<u>Sec</u>	<u>Twp</u>	<u>Rge</u>	<u>County</u>
1			SE	13	9N	5E	MEAGHER

Remarks:

THE FOLLOWING ISSUES WERE IDENTIFIED BY THE DNRC DURING ITS EXAMINATION OF THIS WATER RIGHT CLAIM.

THIS CLAIM NUMBER WAS NOT INCLUDED IN THE BASIN 41J DECREE ISSUED 12/16/2010.

A BETTER UNDERSTANDING OF YOUR CLAIMED WATER RIGHT CAN BE OBTAINED BY COMPARING YOUR RIGHT WITH OTHER CLAIMS IN THE BASIN. FOR EXAMPLE, COMPARE PRIORITY DATES, FLOW RATES, VOLUMES, OR ACRES IRRIGATED. ALSO, YOUR WATER RIGHT MAY BE SUBJECT TO WATER RIGHTS IN ADJOINING SUBBASINS OR BASINS AS WELL AS BEING SUBJECT TO OTHER RIGHTS ON YOUR SOURCE OF SUPPLY. FINALLY, YOUR WATER RIGHT MAY BE SUBJECT TO INDIAN RESERVED AND FEDERAL RESERVED WATER RIGHTS.

COMPLETE DETAILS REGARDING THE DNRC PREPARATION OF THIS INTERLOCUTORY DECREE AND RELATED MATERIALS CAN BE REVIEWED AT THE OFFICE LOCATIONS IDENTIFIED IN THE DOCUMENT ENTITLED "NOTICE OF ENTRY OF INTERLOCUTORY DECREE AND NOTICE OF AVAILABILITY."

SEE GENERAL FINDINGS OF FACT AND CONCLUSIONS OF LAW FOR FURTHER EXPLANATION OF YOUR CLAIMED WATER RIGHT. THESE FINDINGS CAN BE FOUND AS INDICATED IN THE DOCUMENT ENTITLED "NOTICE OF ENTRY OF INTERLOCUTORY DECREE AND NOTICE OF AVAILABILITY." IF YOU NEED OBJECTION FORMS, OR HAVE QUESTIONS ABOUT WATER COURT PROCEDURES OR CHANGES TO YOUR RIGHT, YOU CAN CONTACT THE WATER COURT BY CALLING 1-800-624-3270 (WITHIN MONTANA ONLY) OR 1-406-586-4364, OR BY WRITING TO P.O. BOX 1389, BOZEMAN, MT 59771-1389.

**INTERLOCUTORY DECREE
SMITH RIVER
BASIN 41J
ABSTRACT OF WATER RIGHT CLAIM**

IMPORTANT NOTICE

YOUR WATER RIGHT AS SHOWN ON THIS ABSTRACT MAY HAVE CHANGES FROM YOUR WATER RIGHT AS CLAIMED OR AMENDED. AN ASTERISK (*) HAS BEEN PLACED NEXT TO EACH ITEM CHANGED BY THE MONTANA WATER COURT OR BY THE DEPARTMENT OF NATURAL RESOURCES AND CONSERVATION (DNRC) DURING THE PREPARATION OF THIS INTERLOCUTORY DECREE. THESE CHANGES ARE AUTHORIZED BY THE MONTANA SUPREME COURT WATER RIGHT CLAIMS EXAMINATION RULES OR BY ORDER OF THE WATER COURT.

OBJECTIONS MAY BE FILED ACCORDING TO THE PROCEDURES OUTLINED IN THE DOCUMENT ENTITLED "NOTICE OF ENTRY OF INTERLOCUTORY DECREE AND NOTICE OF AVAILABILITY."

Water Right Number: 41J 30121190 STATEMENT OF CLAIM
Version: 1 -- ORIGINAL RIGHT
Status: ACTIVE

Owners: KEYHOLE CATTLE CO
303 BIRCH CREEK RD
WHITE SULPHUR SPRINGS, MT 59645

***Priority Date:** DECEMBER 31, 1948

Type of Historical Right: USE

Purpose (Use): STOCK

***Flow Rate:** A SPECIFIC FLOW RATE HAS NOT BEEN DECREED BECAUSE THIS USE CONSISTS OF STOCK DRINKING DIRECTLY FROM THE SOURCE, OR FROM A DITCH SYSTEM. THE FLOW RATE IS LIMITED TO THE MINIMUM AMOUNT HISTORICALLY NECESSARY TO SUSTAIN THIS PURPOSE.

***Volume:** THIS RIGHT INCLUDES THE AMOUNT OF WATER CONSUMPTIVELY USED FOR STOCKWATERING PURPOSES AT THE RATE OF 30 GALLONS PER DAY PER ANIMAL UNIT. ANIMAL UNITS SHALL BE BASED ON REASONABLE CARRYING CAPACITY AND HISTORICAL USE OF THE AREA SERVICED BY THIS WATER SOURCE.

Source Name: WOODS GULCH CREEK
Source Type: SURFACE WATER

Point of Diversion and Means of Diversion:

<u>ID</u>	<u>Govt Lot</u>	<u>Qtr Sec</u>	<u>Sec</u>	<u>Twp</u>	<u>Rge</u>	<u>County</u>
1		SE	7	9N	6E	MEAGHER

Period of Diversion: JANUARY 1 TO DECEMBER 31

Diversion Means: LIVESTOCK DIRECT FROM SOURCE

Period of Use: JANUARY 1 TO DECEMBER 31

Place of Use:

<u>ID</u>	<u>Acres</u>	<u>Govt Lot</u>	<u>Qtr Sec</u>	<u>Sec</u>	<u>Twp</u>	<u>Rge</u>	<u>County</u>
1			SE	7	9N	6E	MEAGHER

Remarks:

THE FOLLOWING ISSUES WERE IDENTIFIED BY THE DNRC DURING ITS EXAMINATION OF THIS WATER RIGHT CLAIM.

THIS CLAIM NUMBER WAS NOT INCLUDED IN THE BASIN 41J DECREE ISSUED 12/16/2010.

A BETTER UNDERSTANDING OF YOUR CLAIMED WATER RIGHT CAN BE OBTAINED BY COMPARING YOUR RIGHT WITH OTHER CLAIMS IN THE BASIN. FOR EXAMPLE, COMPARE PRIORITY DATES, FLOW RATES, VOLUMES, OR ACRES IRRIGATED. ALSO, YOUR WATER RIGHT MAY BE SUBJECT TO WATER RIGHTS IN ADJOINING SUBBASINS OR BASINS AS WELL AS BEING SUBJECT TO OTHER RIGHTS ON YOUR SOURCE OF SUPPLY. FINALLY, YOUR WATER RIGHT MAY BE SUBJECT TO INDIAN RESERVED AND FEDERAL RESERVED WATER RIGHTS.

COMPLETE DETAILS REGARDING THE DNRC PREPARATION OF THIS INTERLOCUTORY DECREE AND RELATED MATERIALS CAN BE REVIEWED AT THE OFFICE LOCATIONS IDENTIFIED IN THE DOCUMENT ENTITLED "NOTICE OF ENTRY OF INTERLOCUTORY DECREE AND NOTICE OF AVAILABILITY."

SEE GENERAL FINDINGS OF FACT AND CONCLUSIONS OF LAW FOR FURTHER EXPLANATION OF YOUR CLAIMED WATER RIGHT. THESE FINDINGS CAN BE FOUND AS INDICATED IN THE DOCUMENT ENTITLED "NOTICE OF ENTRY OF INTERLOCUTORY DECREE AND NOTICE OF AVAILABILITY." IF YOU NEED OBJECTION FORMS, OR HAVE QUESTIONS ABOUT WATER COURT PROCEDURES OR CHANGES TO YOUR RIGHT, YOU CAN CONTACT THE WATER COURT BY CALLING 1-800-624-3270 (WITHIN MONTANA ONLY) OR 1-406-586-4364, OR BY WRITING TO P.O. BOX 1389, BOZEMAN, MT 59771-1389.

**INTERLOCUTORY DECREE
SMITH RIVER
BASIN 41J
ABSTRACT OF WATER RIGHT CLAIM**

IMPORTANT NOTICE

YOUR WATER RIGHT AS SHOWN ON THIS ABSTRACT MAY HAVE CHANGES FROM YOUR WATER RIGHT AS CLAIMED OR AMENDED. AN ASTERISK (*) HAS BEEN PLACED NEXT TO EACH ITEM CHANGED BY THE MONTANA WATER COURT OR BY THE DEPARTMENT OF NATURAL RESOURCES AND CONSERVATION (DNRC) DURING THE PREPARATION OF THIS INTERLOCUTORY DECREE. THESE CHANGES ARE AUTHORIZED BY THE MONTANA SUPREME COURT WATER RIGHT CLAIMS EXAMINATION RULES OR BY ORDER OF THE WATER COURT.

OBJECTIONS MAY BE FILED ACCORDING TO THE PROCEDURES OUTLINED IN THE DOCUMENT ENTITLED "NOTICE OF ENTRY OF INTERLOCUTORY DECREE AND NOTICE OF AVAILABILITY."

Water Right Number: 41J 30121191 STATEMENT OF CLAIM
Version: 1 -- ORIGINAL RIGHT
Status: ACTIVE

Owners: KEYHOLE CATTLE CO
303 BIRCH CREEK RD
WHITE SULPHUR SPRINGS, MT 59645

***Priority Date:** DECEMBER 31, 1948

Type of Historical Right: USE

Purpose (Use): STOCK

***Flow Rate:** A SPECIFIC FLOW RATE HAS NOT BEEN DECREED BECAUSE THIS USE CONSISTS OF STOCK DRINKING DIRECTLY FROM THE SOURCE, OR FROM A DITCH SYSTEM. THE FLOW RATE IS LIMITED TO THE MINIMUM AMOUNT HISTORICALLY NECESSARY TO SUSTAIN THIS PURPOSE.

***Volume:** THIS RIGHT INCLUDES THE AMOUNT OF WATER CONSUMPTIVELY USED FOR STOCKWATERING PURPOSES AT THE RATE OF 30 GALLONS PER DAY PER ANIMAL UNIT. ANIMAL UNITS SHALL BE BASED ON REASONABLE CARRYING CAPACITY AND HISTORICAL USE OF THE AREA SERVICED BY THIS WATER SOURCE.

***Source Name:** UNNAMED TRIBUTARY OF SMITH RIVER

Source Type: SURFACE WATER

THIS WATER RIGHT ALSO INCLUDES SURFACE WATER FROM AN UNDEVELOPED SPRING, ALSO KNOWN AS DRAGON FLY SPRING.

Point of Diversion and Means of Diversion:

<u>ID</u>	<u>Govt Lot</u>	<u>Qtr Sec</u>	<u>Sec</u>	<u>Twp</u>	<u>Rge</u>	<u>County</u>
1		NW	12	9N	5E	MEAGHER

Period of Diversion: JANUARY 1 TO DECEMBER 31

Diversion Means: LIVESTOCK DIRECT FROM SOURCE

2		NE	12	9N	5E	MEAGHER
---	--	----	----	----	----	---------

Period of Diversion: JANUARY 1 TO DECEMBER 31

Diversion Means: LIVESTOCK DIRECT FROM SOURCE

3 NW 7 9N 6E MEAGHER

Period of Diversion: JANUARY 1 TO DECEMBER 31

Diversion Means: LIVESTOCK DIRECT FROM SOURCE

Period of Use: JANUARY 1 TO DECEMBER 31

Place of Use:

<u>ID</u>	<u>Acres</u>	<u>Govt Lot</u>	<u>Qtr Sec</u>	<u>Sec</u>	<u>Twp</u>	<u>Rge</u>	<u>County</u>
1			NW	12	9N	5E	MEAGHER
2			NE	12	9N	5E	MEAGHER
3			NW	7	9N	6E	MEAGHER

Remarks:

THE FOLLOWING ISSUES WERE IDENTIFIED BY THE DNRC DURING ITS EXAMINATION OF THIS WATER RIGHT CLAIM.

THIS CLAIM NUMBER WAS NOT INCLUDED IN THE BASIN 41J DECREE ISSUED 12/16/2010.

A BETTER UNDERSTANDING OF YOUR CLAIMED WATER RIGHT CAN BE OBTAINED BY COMPARING YOUR RIGHT WITH OTHER CLAIMS IN THE BASIN. FOR EXAMPLE, COMPARE PRIORITY DATES, FLOW RATES, VOLUMES, OR ACRES IRRIGATED. ALSO, YOUR WATER RIGHT MAY BE SUBJECT TO WATER RIGHTS IN ADJOINING SUBBASINS OR BASINS AS WELL AS BEING SUBJECT TO OTHER RIGHTS ON YOUR SOURCE OF SUPPLY. FINALLY, YOUR WATER RIGHT MAY BE SUBJECT TO INDIAN RESERVED AND FEDERAL RESERVED WATER RIGHTS.

COMPLETE DETAILS REGARDING THE DNRC PREPARATION OF THIS INTERLOCUTORY DECREE AND RELATED MATERIALS CAN BE REVIEWED AT THE OFFICE LOCATIONS IDENTIFIED IN THE DOCUMENT ENTITLED "NOTICE OF ENTRY OF INTERLOCUTORY DECREE AND NOTICE OF AVAILABILITY."

SEE GENERAL FINDINGS OF FACT AND CONCLUSIONS OF LAW FOR FURTHER EXPLANATION OF YOUR CLAIMED WATER RIGHT. THESE FINDINGS CAN BE FOUND AS INDICATED IN THE DOCUMENT ENTITLED "NOTICE OF ENTRY OF INTERLOCUTORY DECREE AND NOTICE OF AVAILABILITY." IF YOU NEED OBJECTION FORMS, OR HAVE QUESTIONS ABOUT WATER COURT PROCEDURES OR CHANGES TO YOUR RIGHT, YOU CAN CONTACT THE WATER COURT BY CALLING 1-800-624-3270 (WITHIN MONTANA ONLY) OR 1-406-586-4364, OR BY WRITING TO P.O. BOX 1389, BOZEMAN, MT 59771-1389.

**INTERLOCUTORY DECREE
SMITH RIVER
BASIN 41J
ABSTRACT OF WATER RIGHT CLAIM**

IMPORTANT NOTICE

YOUR WATER RIGHT AS SHOWN ON THIS ABSTRACT MAY HAVE CHANGES FROM YOUR WATER RIGHT AS CLAIMED OR AMENDED. AN ASTERISK (*) HAS BEEN PLACED NEXT TO EACH ITEM CHANGED BY THE MONTANA WATER COURT OR BY THE DEPARTMENT OF NATURAL RESOURCES AND CONSERVATION (DNRC) DURING THE PREPARATION OF THIS INTERLOCUTORY DECREE. THESE CHANGES ARE AUTHORIZED BY THE MONTANA SUPREME COURT WATER RIGHT CLAIMS EXAMINATION RULES OR BY ORDER OF THE WATER COURT.

OBJECTIONS MAY BE FILED ACCORDING TO THE PROCEDURES OUTLINED IN THE DOCUMENT ENTITLED "NOTICE OF ENTRY OF INTERLOCUTORY DECREE AND NOTICE OF AVAILABILITY."

Water Right Number: 41J 30121192 STATEMENT OF CLAIM

Version: 1 -- ORIGINAL RIGHT

Status: ACTIVE

Owners: KEYHOLE CATTLE CO
303 BIRCH CREEK RD
WHITE SULPHUR SPRINGS, MT 59645

***Priority Date:** DECEMBER 31, 1948

Type of Historical Right: USE

Purpose (Use): STOCK

Flow Rate: 20.00 GPM

***Volume:** THIS RIGHT INCLUDES THE AMOUNT OF WATER CONSUMPTIVELY USED FOR STOCKWATERING PURPOSES AT THE RATE OF 30 GALLONS PER DAY PER ANIMAL UNIT. ANIMAL UNITS SHALL BE BASED ON REASONABLE CARRYING CAPACITY AND HISTORICAL USE OF THE AREA SERVICED BY THIS WATER SOURCE.

***Source Name:** SPRING, UNNAMED TRIBUTARY OF SMITH RIVER

Source Type: GROUNDWATER

ALSO KNOWN AS STONY SPRING

***Point of Diversion and Means of Diversion:**

<u>ID</u>	<u>Govt Lot</u>	<u>Qtr Sec</u>	<u>Sec</u>	<u>Twp</u>	<u>Rge</u>	<u>County</u>
1		SW	12	9N	5E	MEAGHER

Period of Diversion: JANUARY 1 TO DECEMBER 31

Diversion Means: DEVELOPED SPRING

Period of Use: JANUARY 1 TO DECEMBER 31

Place of Use:

<u>ID</u>	<u>Acres</u>	<u>Govt Lot</u>	<u>Qtr Sec</u>	<u>Sec</u>	<u>Twp</u>	<u>Rge</u>	<u>County</u>
1			SW	12	9N	5E	MEAGHER
2			SE	12	9N	5E	MEAGHER
3			SW	7	9N	6E	MEAGHER

Remarks:

THE FOLLOWING ISSUES WERE IDENTIFIED BY THE DNRC DURING ITS EXAMINATION OF THIS WATER RIGHT CLAIM.

THIS CLAIM NUMBER WAS NOT INCLUDED IN THE BASIN 41J DECREE ISSUED 12/16/2010.

A BETTER UNDERSTANDING OF YOUR CLAIMED WATER RIGHT CAN BE OBTAINED BY COMPARING YOUR RIGHT WITH OTHER CLAIMS IN THE BASIN. FOR EXAMPLE, COMPARE PRIORITY DATES, FLOW RATES, VOLUMES, OR ACRES IRRIGATED. ALSO, YOUR WATER RIGHT MAY BE SUBJECT TO WATER RIGHTS IN ADJOINING SUBBASINS OR BASINS AS WELL AS BEING SUBJECT TO OTHER RIGHTS ON YOUR SOURCE OF SUPPLY. FINALLY, YOUR WATER RIGHT MAY BE SUBJECT TO INDIAN RESERVED AND FEDERAL RESERVED WATER RIGHTS.

COMPLETE DETAILS REGARDING THE DNRC PREPARATION OF THIS INTERLOCUTORY DECREE AND RELATED MATERIALS CAN BE REVIEWED AT THE OFFICE LOCATIONS IDENTIFIED IN THE DOCUMENT ENTITLED "NOTICE OF ENTRY OF INTERLOCUTORY DECREE AND NOTICE OF AVAILABILITY."

SEE GENERAL FINDINGS OF FACT AND CONCLUSIONS OF LAW FOR FURTHER EXPLANATION OF YOUR CLAIMED WATER RIGHT. THESE FINDINGS CAN BE FOUND AS INDICATED IN THE DOCUMENT ENTITLED "NOTICE OF ENTRY OF INTERLOCUTORY DECREE AND NOTICE OF AVAILABILITY." IF YOU NEED OBJECTION FORMS, OR HAVE QUESTIONS ABOUT WATER COURT PROCEDURES OR CHANGES TO YOUR RIGHT, YOU CAN CONTACT THE WATER COURT BY CALLING 1-800-624-3270 (WITHIN MONTANA ONLY) OR 1-406-586-4364, OR BY WRITING TO P.O. BOX 1389, BOZEMAN, MT 59771-1389.

**INTERLOCUTORY DECREE
SMITH RIVER
BASIN 41J
ABSTRACT OF WATER RIGHT CLAIM**

IMPORTANT NOTICE

YOUR WATER RIGHT AS SHOWN ON THIS ABSTRACT MAY HAVE CHANGES FROM YOUR WATER RIGHT AS CLAIMED OR AMENDED. AN ASTERISK (*) HAS BEEN PLACED NEXT TO EACH ITEM CHANGED BY THE MONTANA WATER COURT OR BY THE DEPARTMENT OF NATURAL RESOURCES AND CONSERVATION (DNRC) DURING THE PREPARATION OF THIS INTERLOCUTORY DECREE. THESE CHANGES ARE AUTHORIZED BY THE MONTANA SUPREME COURT WATER RIGHT CLAIMS EXAMINATION RULES OR BY ORDER OF THE WATER COURT.

OBJECTIONS MAY BE FILED ACCORDING TO THE PROCEDURES OUTLINED IN THE DOCUMENT ENTITLED "NOTICE OF ENTRY OF INTERLOCUTORY DECREE AND NOTICE OF AVAILABILITY."

Water Right Number: 41J 30121193 STATEMENT OF CLAIM
Version: 1 -- ORIGINAL RIGHT
Status: ACTIVE

Owners: KEYHOLE CATTLE CO
303 BIRCH CREEK RD
WHITE SULPHUR SPRINGS, MT 59645

***Priority Date:** DECEMBER 31, 1948

Type of Historical Right: USE

Purpose (Use): STOCK

***Flow Rate:** A SPECIFIC FLOW RATE HAS NOT BEEN DECREED BECAUSE THIS USE CONSISTS OF STOCK DRINKING DIRECTLY FROM THE SOURCE, OR FROM A DITCH SYSTEM. THE FLOW RATE IS LIMITED TO THE MINIMUM AMOUNT HISTORICALLY NECESSARY TO SUSTAIN THIS PURPOSE.

***Volume:** THIS RIGHT INCLUDES THE AMOUNT OF WATER CONSUMPTIVELY USED FOR STOCKWATERING PURPOSES AT THE RATE OF 30 GALLONS PER DAY PER ANIMAL UNIT. ANIMAL UNITS SHALL BE BASED ON REASONABLE CARRYING CAPACITY AND HISTORICAL USE OF THE AREA SERVICED BY THIS WATER SOURCE.

Source Name: SMITH RIVER

Source Type: SURFACE WATER

Point of Diversion and Means of Diversion:

<u>ID</u>	<u>Govt Lot</u>	<u>Qtr</u>	<u>Sec</u>	<u>Twp</u>	<u>Rge</u>	<u>County</u>
1		SE	7	9N	6E	MEAGHER

Period of Diversion: JANUARY 1 TO DECEMBER 31

Diversion Means: LIVESTOCK DIRECT FROM SOURCE

2		NW	7	9N	6E	MEAGHER
---	--	----	---	----	----	---------

Period of Diversion: JANUARY 1 TO DECEMBER 31

Diversion Means: LIVESTOCK DIRECT FROM SOURCE

3 SW 6 9N 6E MEAGHER

Period of Diversion: JANUARY 1 TO DECEMBER 31

Diversion Means: LIVESTOCK DIRECT FROM SOURCE

Period of Use: JANUARY 1 TO DECEMBER 31

Place of Use:

<u>ID</u>	<u>Acres</u>	<u>Govt Lot</u>	<u>Qtr</u>	<u>Sec</u>	<u>Twp</u>	<u>Rge</u>	<u>County</u>
1			SE	7	9N	6E	MEAGHER
2			NW	7	9N	6E	MEAGHER
3			SW	6	9N	6E	MEAGHER

Remarks:

THE FOLLOWING ISSUES WERE IDENTIFIED BY THE DNRC DURING ITS EXAMINATION OF THIS WATER RIGHT CLAIM.

THIS CLAIM NUMBER WAS NOT INCLUDED IN THE BASIN 41J DECREE ISSUED 12/16/2010.

A BETTER UNDERSTANDING OF YOUR CLAIMED WATER RIGHT CAN BE OBTAINED BY COMPARING YOUR RIGHT WITH OTHER CLAIMS IN THE BASIN. FOR EXAMPLE, COMPARE PRIORITY DATES, FLOW RATES, VOLUMES, OR ACRES IRRIGATED. ALSO, YOUR WATER RIGHT MAY BE SUBJECT TO WATER RIGHTS IN ADJOINING SUBBASINS OR BASINS AS WELL AS BEING SUBJECT TO OTHER RIGHTS ON YOUR SOURCE OF SUPPLY. FINALLY, YOUR WATER RIGHT MAY BE SUBJECT TO INDIAN RESERVED AND FEDERAL RESERVED WATER RIGHTS.

COMPLETE DETAILS REGARDING THE DNRC PREPARATION OF THIS INTERLOCUTORY DECREE AND RELATED MATERIALS CAN BE REVIEWED AT THE OFFICE LOCATIONS IDENTIFIED IN THE DOCUMENT ENTITLED "NOTICE OF ENTRY OF INTERLOCUTORY DECREE AND NOTICE OF AVAILABILITY."

SEE GENERAL FINDINGS OF FACT AND CONCLUSIONS OF LAW FOR FURTHER EXPLANATION OF YOUR CLAIMED WATER RIGHT. THESE FINDINGS CAN BE FOUND AS INDICATED IN THE DOCUMENT ENTITLED "NOTICE OF ENTRY OF INTERLOCUTORY DECREE AND NOTICE OF AVAILABILITY." IF YOU NEED OBJECTION FORMS, OR HAVE QUESTIONS ABOUT WATER COURT PROCEDURES OR CHANGES TO YOUR RIGHT, YOU CAN CONTACT THE WATER COURT BY CALLING 1-800-624-3270 (WITHIN MONTANA ONLY) OR 1-406-586-4364, OR BY WRITING TO P.O. BOX 1389, BOZEMAN, MT 59771-1389.

**INTERLOCUTORY DECREE
SMITH RIVER
BASIN 41J
ABSTRACT OF WATER RIGHT CLAIM**

IMPORTANT NOTICE

YOUR WATER RIGHT AS SHOWN ON THIS ABSTRACT MAY HAVE CHANGES FROM YOUR WATER RIGHT AS CLAIMED OR AMENDED. AN ASTERISK (*) HAS BEEN PLACED NEXT TO EACH ITEM CHANGED BY THE MONTANA WATER COURT OR BY THE DEPARTMENT OF NATURAL RESOURCES AND CONSERVATION (DNRC) DURING THE PREPARATION OF THIS INTERLOCUTORY DECREE. THESE CHANGES ARE AUTHORIZED BY THE MONTANA SUPREME COURT WATER RIGHT CLAIMS EXAMINATION RULES OR BY ORDER OF THE WATER COURT.

OBJECTIONS MAY BE FILED ACCORDING TO THE PROCEDURES OUTLINED IN THE DOCUMENT ENTITLED "NOTICE OF ENTRY OF INTERLOCUTORY DECREE AND NOTICE OF AVAILABILITY."

Water Right Number: 41J 30121194 STATEMENT OF CLAIM

Version: 1 -- ORIGINAL RIGHT

Status: ACTIVE

Owners: KEYHOLE CATTLE CO
303 BIRCH CREEK RD
WHITE SULPHUR SPRINGS, MT 59645

***Priority Date:** DECEMBER 31, 1941

Type of Historical Right: USE

Purpose (Use): STOCK

***Flow Rate:** A SPECIFIC FLOW RATE HAS NOT BEEN DECREED BECAUSE THIS USE CONSISTS OF STOCK DRINKING DIRECTLY FROM THE SOURCE, OR FROM A DITCH SYSTEM. THE FLOW RATE IS LIMITED TO THE MINIMUM AMOUNT HISTORICALLY NECESSARY TO SUSTAIN THIS PURPOSE.

***Volume:** THIS RIGHT INCLUDES THE AMOUNT OF WATER CONSUMPTIVELY USED FOR STOCKWATERING PURPOSES AT THE RATE OF 30 GALLONS PER DAY PER ANIMAL UNIT. ANIMAL UNITS SHALL BE BASED ON REASONABLE CARRYING CAPACITY AND HISTORICAL USE OF THE AREA SERVICED BY THIS WATER SOURCE.

***Source Name:** SPRING, UNNAMED TRIBUTARY OF WRY CREEK

Source Type: SURFACE WATER

ALSO KNOWN AS BLUE HERON SPRING

Point of Diversion and Means of Diversion:

<u>ID</u>	<u>Govt Lot</u>	<u>Qtr Sec</u>	<u>Sec</u>	<u>Twp</u>	<u>Rge</u>	<u>County</u>
1		NE	32	12N	3E	MEAGHER

Period of Diversion: MAY 15 TO DECEMBER 1

Diversion Means: LIVESTOCK DIRECT FROM SOURCE

Period of Use: MAY 15 TO DECEMBER 1

Place of Use:

<u>ID</u>	<u>Acres</u>	<u>Govt Lot</u>	<u>Qtr Sec</u>	<u>Sec</u>	<u>Twp</u>	<u>Rge</u>	<u>County</u>
1			NE	32	12N	3E	MEAGHER

Remarks:

THE FOLLOWING ISSUES WERE IDENTIFIED BY THE DNRC DURING ITS EXAMINATION OF THIS WATER RIGHT CLAIM.

THIS CLAIM NUMBER WAS NOT INCLUDED IN THE BASIN 41J DECREE ISSUED 12/16/2010.

A BETTER UNDERSTANDING OF YOUR CLAIMED WATER RIGHT CAN BE OBTAINED BY COMPARING YOUR RIGHT WITH OTHER CLAIMS IN THE BASIN. FOR EXAMPLE, COMPARE PRIORITY DATES, FLOW RATES, VOLUMES, OR ACRES IRRIGATED. ALSO, YOUR WATER RIGHT MAY BE SUBJECT TO WATER RIGHTS IN ADJOINING SUBBASINS OR BASINS AS WELL AS BEING SUBJECT TO OTHER RIGHTS ON YOUR SOURCE OF SUPPLY. FINALLY, YOUR WATER RIGHT MAY BE SUBJECT TO INDIAN RESERVED AND FEDERAL RESERVED WATER RIGHTS.

COMPLETE DETAILS REGARDING THE DNRC PREPARATION OF THIS INTERLOCUTORY DECREE AND RELATED MATERIALS CAN BE REVIEWED AT THE OFFICE LOCATIONS IDENTIFIED IN THE DOCUMENT ENTITLED "NOTICE OF ENTRY OF INTERLOCUTORY DECREE AND NOTICE OF AVAILABILITY."

SEE GENERAL FINDINGS OF FACT AND CONCLUSIONS OF LAW FOR FURTHER EXPLANATION OF YOUR CLAIMED WATER RIGHT. THESE FINDINGS CAN BE FOUND AS INDICATED IN THE DOCUMENT ENTITLED "NOTICE OF ENTRY OF INTERLOCUTORY DECREE AND NOTICE OF AVAILABILITY." IF YOU NEED OBJECTION FORMS, OR HAVE QUESTIONS ABOUT WATER COURT PROCEDURES OR CHANGES TO YOUR RIGHT, YOU CAN CONTACT THE WATER COURT BY CALLING 1-800-624-3270 (WITHIN MONTANA ONLY) OR 1-406-586-4364, OR BY WRITING TO P.O. BOX 1389, BOZEMAN, MT 59771-1389.

**INTERLOCUTORY DECREE
SMITH RIVER
BASIN 41J
ABSTRACT OF WATER RIGHT CLAIM**

IMPORTANT NOTICE

YOUR WATER RIGHT AS SHOWN ON THIS ABSTRACT MAY HAVE CHANGES FROM YOUR WATER RIGHT AS CLAIMED OR AMENDED. AN ASTERISK (*) HAS BEEN PLACED NEXT TO EACH ITEM CHANGED BY THE MONTANA WATER COURT OR BY THE DEPARTMENT OF NATURAL RESOURCES AND CONSERVATION (DNRC) DURING THE PREPARATION OF THIS INTERLOCUTORY DECREE. THESE CHANGES ARE AUTHORIZED BY THE MONTANA SUPREME COURT WATER RIGHT CLAIMS EXAMINATION RULES OR BY ORDER OF THE WATER COURT.

OBJECTIONS MAY BE FILED ACCORDING TO THE PROCEDURES OUTLINED IN THE DOCUMENT ENTITLED "NOTICE OF ENTRY OF INTERLOCUTORY DECREE AND NOTICE OF AVAILABILITY."

Water Right Number: 41J 30121195 STATEMENT OF CLAIM
Version: 1 -- ORIGINAL RIGHT
Status: ACTIVE

Owners: KEYHOLE CATTLE CO
303 BIRCH CREEK RD
WHITE SULPHUR SPRINGS, MT 59645

***Priority Date:** DECEMBER 31, 1941

Type of Historical Right: USE

Purpose (Use): STOCK

***Flow Rate:** A SPECIFIC FLOW RATE HAS NOT BEEN DECREED BECAUSE THIS USE CONSISTS OF STOCK DRINKING DIRECTLY FROM THE SOURCE, OR FROM A DITCH SYSTEM. THE FLOW RATE IS LIMITED TO THE MINIMUM AMOUNT HISTORICALLY NECESSARY TO SUSTAIN THIS PURPOSE.

***Volume:** THIS RIGHT INCLUDES THE AMOUNT OF WATER CONSUMPTIVELY USED FOR STOCKWATERING PURPOSES AT THE RATE OF 30 GALLONS PER DAY PER ANIMAL UNIT. ANIMAL UNITS SHALL BE BASED ON REASONABLE CARRYING CAPACITY AND HISTORICAL USE OF THE AREA SERVICED BY THIS WATER SOURCE.

Source Name: SPRING, UNNAMED TRIBUTARY OF BEAVER CREEK
Source Type: SURFACE WATER

Point of Diversion and Means of Diversion:

<u>ID</u>	<u>Govt Lot</u>	<u>Qtr Sec</u>	<u>Sec</u>	<u>Twp</u>	<u>Rge</u>	<u>County</u>
1		NENW	4	11N	3E	MEAGHER

Period of Diversion: MAY 15 TO DECEMBER 1

Diversion Means: LIVESTOCK DIRECT FROM SOURCE

Period of Use: MAY 15 TO DECEMBER 1

Place of Use:

<u>ID</u>	<u>Acres</u>	<u>Govt Lot</u>	<u>Qtr Sec</u>	<u>Sec</u>	<u>Twp</u>	<u>Rge</u>	<u>County</u>
1			NENW	4	11N	3E	MEAGHER

Remarks:

THE FOLLOWING ISSUES WERE IDENTIFIED BY THE DNRC DURING ITS EXAMINATION OF THIS WATER RIGHT CLAIM.

THIS CLAIM NUMBER WAS NOT INCLUDED IN THE BASIN 41J DECREE ISSUED 12/16/2010.

A BETTER UNDERSTANDING OF YOUR CLAIMED WATER RIGHT CAN BE OBTAINED BY COMPARING YOUR RIGHT WITH OTHER CLAIMS IN THE BASIN. FOR EXAMPLE, COMPARE PRIORITY DATES, FLOW RATES, VOLUMES, OR ACRES IRRIGATED. ALSO, YOUR WATER RIGHT MAY BE SUBJECT TO WATER RIGHTS IN ADJOINING SUBBASINS OR BASINS AS WELL AS BEING SUBJECT TO OTHER RIGHTS ON YOUR SOURCE OF SUPPLY. FINALLY, YOUR WATER RIGHT MAY BE SUBJECT TO INDIAN RESERVED AND FEDERAL RESERVED WATER RIGHTS.

COMPLETE DETAILS REGARDING THE DNRC PREPARATION OF THIS INTERLOCUTORY DECREE AND RELATED MATERIALS CAN BE REVIEWED AT THE OFFICE LOCATIONS IDENTIFIED IN THE DOCUMENT ENTITLED "NOTICE OF ENTRY OF INTERLOCUTORY DECREE AND NOTICE OF AVAILABILITY."

SEE GENERAL FINDINGS OF FACT AND CONCLUSIONS OF LAW FOR FURTHER EXPLANATION OF YOUR CLAIMED WATER RIGHT. THESE FINDINGS CAN BE FOUND AS INDICATED IN THE DOCUMENT ENTITLED "NOTICE OF ENTRY OF INTERLOCUTORY DECREE AND NOTICE OF AVAILABILITY." IF YOU NEED OBJECTION FORMS, OR HAVE QUESTIONS ABOUT WATER COURT PROCEDURES OR CHANGES TO YOUR RIGHT, YOU CAN CONTACT THE WATER COURT BY CALLING 1-800-624-3270 (WITHIN MONTANA ONLY) OR 1-406-586-4364, OR BY WRITING TO P.O. BOX 1389, BOZEMAN, MT 59771-1389.

**INTERLOCUTORY DECREE
SMITH RIVER
BASIN 41J
ABSTRACT OF WATER RIGHT CLAIM**

IMPORTANT NOTICE

YOUR WATER RIGHT AS SHOWN ON THIS ABSTRACT MAY HAVE CHANGES FROM YOUR WATER RIGHT AS CLAIMED OR AMENDED. AN ASTERISK (*) HAS BEEN PLACED NEXT TO EACH ITEM CHANGED BY THE MONTANA WATER COURT OR BY THE DEPARTMENT OF NATURAL RESOURCES AND CONSERVATION (DNRC) DURING THE PREPARATION OF THIS INTERLOCUTORY DECREE. THESE CHANGES ARE AUTHORIZED BY THE MONTANA SUPREME COURT WATER RIGHT CLAIMS EXAMINATION RULES OR BY ORDER OF THE WATER COURT.

OBJECTIONS MAY BE FILED ACCORDING TO THE PROCEDURES OUTLINED IN THE DOCUMENT ENTITLED "NOTICE OF ENTRY OF INTERLOCUTORY DECREE AND NOTICE OF AVAILABILITY."

Water Right Number: 41J 30121196 STATEMENT OF CLAIM
Version: 1 -- ORIGINAL RIGHT
Status: ACTIVE

Owners: KEYHOLE CATTLE CO
303 BIRCH CREEK RD
WHITE SULPHUR SPRINGS, MT 59645

***Priority Date:** DECEMBER 31, 1941

Type of Historical Right: USE

Purpose (Use): STOCK

***Flow Rate:** A SPECIFIC FLOW RATE HAS NOT BEEN DECREED BECAUSE THIS USE CONSISTS OF STOCK DRINKING DIRECTLY FROM THE SOURCE, OR FROM A DITCH SYSTEM. THE FLOW RATE IS LIMITED TO THE MINIMUM AMOUNT HISTORICALLY NECESSARY TO SUSTAIN THIS PURPOSE.

***Volume:** THIS RIGHT INCLUDES THE AMOUNT OF WATER CONSUMPTIVELY USED FOR STOCKWATERING PURPOSES AT THE RATE OF 30 GALLONS PER DAY PER ANIMAL UNIT. ANIMAL UNITS SHALL BE BASED ON REASONABLE CARRYING CAPACITY AND HISTORICAL USE OF THE AREA SERVICED BY THIS WATER SOURCE.

***Source Name:** SPRING, UNNAMED TRIBUTARY OF BEAVER CREEK

Source Type: SURFACE WATER

***Point of Diversion and Means of Diversion:**

<u>ID</u>	<u>Govt Lot</u>	<u>Qtr Sec</u>	<u>Sec</u>	<u>Twp</u>	<u>Rge</u>	<u>County</u>
1		W2NW	4	11N	3E	MEAGHER

Period of Diversion: MAY 15 TO DECEMBER 1

Diversion Means: LIVESTOCK DIRECT FROM SOURCE

Period of Use: MAY 15 TO DECEMBER 1

***Place of Use:**

<u>ID</u>	<u>Acres</u>	<u>Govt Lot</u>	<u>Qtr Sec</u>	<u>Sec</u>	<u>Twp</u>	<u>Rge</u>	<u>County</u>
1			W2NW	4	11N	3E	MEAGHER

Remarks:

THE FOLLOWING ISSUES WERE IDENTIFIED BY THE DNRC DURING ITS EXAMINATION OF THIS WATER RIGHT CLAIM.

THIS CLAIM NUMBER WAS NOT INCLUDED IN THE BASIN 41J DECREE ISSUED 12/16/2010.

A BETTER UNDERSTANDING OF YOUR CLAIMED WATER RIGHT CAN BE OBTAINED BY COMPARING YOUR RIGHT WITH OTHER CLAIMS IN THE BASIN. FOR EXAMPLE, COMPARE PRIORITY DATES, FLOW RATES, VOLUMES, OR ACRES IRRIGATED. ALSO, YOUR WATER RIGHT MAY BE SUBJECT TO WATER RIGHTS IN ADJOINING SUBBASINS OR BASINS AS WELL AS BEING SUBJECT TO OTHER RIGHTS ON YOUR SOURCE OF SUPPLY. FINALLY, YOUR WATER RIGHT MAY BE SUBJECT TO INDIAN RESERVED AND FEDERAL RESERVED WATER RIGHTS.

COMPLETE DETAILS REGARDING THE DNRC PREPARATION OF THIS INTERLOCUTORY DECREE AND RELATED MATERIALS CAN BE REVIEWED AT THE OFFICE LOCATIONS IDENTIFIED IN THE DOCUMENT ENTITLED "NOTICE OF ENTRY OF INTERLOCUTORY DECREE AND NOTICE OF AVAILABILITY."

SEE GENERAL FINDINGS OF FACT AND CONCLUSIONS OF LAW FOR FURTHER EXPLANATION OF YOUR CLAIMED WATER RIGHT. THESE FINDINGS CAN BE FOUND AS INDICATED IN THE DOCUMENT ENTITLED "NOTICE OF ENTRY OF INTERLOCUTORY DECREE AND NOTICE OF AVAILABILITY." IF YOU NEED OBJECTION FORMS, OR HAVE QUESTIONS ABOUT WATER COURT PROCEDURES OR CHANGES TO YOUR RIGHT, YOU CAN CONTACT THE WATER COURT BY CALLING 1-800-624-3270 (WITHIN MONTANA ONLY) OR 1-406-586-4364, OR BY WRITING TO P.O. BOX 1389, BOZEMAN, MT 59771-1389.

**INTERLOCUTORY DECREE
SMITH RIVER
BASIN 41J
ABSTRACT OF WATER RIGHT CLAIM**

IMPORTANT NOTICE

YOUR WATER RIGHT AS SHOWN ON THIS ABSTRACT MAY HAVE CHANGES FROM YOUR WATER RIGHT AS CLAIMED OR AMENDED. AN ASTERISK (*) HAS BEEN PLACED NEXT TO EACH ITEM CHANGED BY THE MONTANA WATER COURT OR BY THE DEPARTMENT OF NATURAL RESOURCES AND CONSERVATION (DNRC) DURING THE PREPARATION OF THIS INTERLOCUTORY DECREE. THESE CHANGES ARE AUTHORIZED BY THE MONTANA SUPREME COURT WATER RIGHT CLAIMS EXAMINATION RULES OR BY ORDER OF THE WATER COURT.

OBJECTIONS MAY BE FILED ACCORDING TO THE PROCEDURES OUTLINED IN THE DOCUMENT ENTITLED "NOTICE OF ENTRY OF INTERLOCUTORY DECREE AND NOTICE OF AVAILABILITY."

Water Right Number: 41J 30121197 STATEMENT OF CLAIM
Version: 1 -- ORIGINAL RIGHT
Status: ACTIVE

Owners: KEYHOLE CATTLE CO
303 BIRCH CREEK RD
WHITE SULPHUR SPRINGS, MT 59645

***Priority Date:** DECEMBER 31, 1941

Type of Historical Right: USE

Purpose (Use): STOCK

***Flow Rate:** A SPECIFIC FLOW RATE HAS NOT BEEN DECREED BECAUSE THIS USE CONSISTS OF STOCK DRINKING DIRECTLY FROM THE SOURCE, OR FROM A DITCH SYSTEM. THE FLOW RATE IS LIMITED TO THE MINIMUM AMOUNT HISTORICALLY NECESSARY TO SUSTAIN THIS PURPOSE.

***Volume:** THIS RIGHT INCLUDES THE AMOUNT OF WATER CONSUMPTIVELY USED FOR STOCKWATERING PURPOSES AT THE RATE OF 30 GALLONS PER DAY PER ANIMAL UNIT. ANIMAL UNITS SHALL BE BASED ON REASONABLE CARRYING CAPACITY AND HISTORICAL USE OF THE AREA SERVICED BY THIS WATER SOURCE.

***Source Name:** UNNAMED TRIBUTARY OF BEAVER CREEK

Source Type: SURFACE WATER

THIS WATER RIGHT ALSO INCLUDES SURFACE WATER FROM AN UNDEVELOPED SPRING.

***Point of Diversion and Means of Diversion:**

<u>ID</u>	<u>Govt Lot</u>	<u>Qtr</u>	<u>Sec</u>	<u>Twp</u>	<u>Rge</u>	<u>County</u>
1		SW	5	11N	3E	MEAGHER

Period of Diversion: MAY 15 TO DECEMBER 1

Diversion Means: LIVESTOCK DIRECT FROM SOURCE

2		SE	5	11N	3E	MEAGHER
---	--	----	---	-----	----	---------

Period of Diversion: MAY 15 TO DECEMBER 1

Diversion Means: LIVESTOCK DIRECT FROM SOURCE
3 NWSW 4 11N 3E MEAGHER

Period of Diversion: MAY 15 TO DECEMBER 1

Diversion Means: LIVESTOCK DIRECT FROM SOURCE

Period of Use: MAY 15 TO DECEMBER 1

***Place of Use:**

<u>ID</u>	<u>Acres</u>	<u>Govt Lot</u>	<u>Qtr Sec</u>	<u>Sec</u>	<u>Twp</u>	<u>Rge</u>	<u>County</u>
1			SW	5	11N	3E	MEAGHER
2			SE	5	11N	3E	MEAGHER
3			NWSW	4	11N	3E	MEAGHER

Remarks:

THE FOLLOWING ISSUES WERE IDENTIFIED BY THE DNRC DURING ITS EXAMINATION OF THIS WATER RIGHT CLAIM.

THIS CLAIM NUMBER WAS NOT INCLUDED IN THE BASIN 41J DECREE ISSUED 12/16/2010.

A BETTER UNDERSTANDING OF YOUR CLAIMED WATER RIGHT CAN BE OBTAINED BY COMPARING YOUR RIGHT WITH OTHER CLAIMS IN THE BASIN. FOR EXAMPLE, COMPARE PRIORITY DATES, FLOW RATES, VOLUMES, OR ACRES IRRIGATED. ALSO, YOUR WATER RIGHT MAY BE SUBJECT TO WATER RIGHTS IN ADJOINING SUBBASINS OR BASINS AS WELL AS BEING SUBJECT TO OTHER RIGHTS ON YOUR SOURCE OF SUPPLY. FINALLY, YOUR WATER RIGHT MAY BE SUBJECT TO INDIAN RESERVED AND FEDERAL RESERVED WATER RIGHTS.

COMPLETE DETAILS REGARDING THE DNRC PREPARATION OF THIS INTERLOCUTORY DECREE AND RELATED MATERIALS CAN BE REVIEWED AT THE OFFICE LOCATIONS IDENTIFIED IN THE DOCUMENT ENTITLED "NOTICE OF ENTRY OF INTERLOCUTORY DECREE AND NOTICE OF AVAILABILITY."

SEE GENERAL FINDINGS OF FACT AND CONCLUSIONS OF LAW FOR FURTHER EXPLANATION OF YOUR CLAIMED WATER RIGHT. THESE FINDINGS CAN BE FOUND AS INDICATED IN THE DOCUMENT ENTITLED "NOTICE OF ENTRY OF INTERLOCUTORY DECREE AND NOTICE OF AVAILABILITY." IF YOU NEED OBJECTION FORMS, OR HAVE QUESTIONS ABOUT WATER COURT PROCEDURES OR CHANGES TO YOUR RIGHT, YOU CAN CONTACT THE WATER COURT BY CALLING 1-800-624-3270 (WITHIN MONTANA ONLY) OR 1-406-586-4364, OR BY WRITING TO P.O. BOX 1389, BOZEMAN, MT 59771-1389.

**INTERLOCUTORY DECREE
SMITH RIVER
BASIN 41J
ABSTRACT OF WATER RIGHT CLAIM**

IMPORTANT NOTICE

YOUR WATER RIGHT AS SHOWN ON THIS ABSTRACT MAY HAVE CHANGES FROM YOUR WATER RIGHT AS CLAIMED OR AMENDED. AN ASTERISK (*) HAS BEEN PLACED NEXT TO EACH ITEM CHANGED BY THE MONTANA WATER COURT OR BY THE DEPARTMENT OF NATURAL RESOURCES AND CONSERVATION (DNRC) DURING THE PREPARATION OF THIS INTERLOCUTORY DECREE. THESE CHANGES ARE AUTHORIZED BY THE MONTANA SUPREME COURT WATER RIGHT CLAIMS EXAMINATION RULES OR BY ORDER OF THE WATER COURT.

OBJECTIONS MAY BE FILED ACCORDING TO THE PROCEDURES OUTLINED IN THE DOCUMENT ENTITLED "NOTICE OF ENTRY OF INTERLOCUTORY DECREE AND NOTICE OF AVAILABILITY."

Water Right Number: 41J 30121198 STATEMENT OF CLAIM

Version: 1 -- ORIGINAL RIGHT

Status: ACTIVE

Owners: KEYHOLE CATTLE CO
303 BIRCH CREEK RD
WHITE SULPHUR SPRINGS, MT 59645

***Priority Date:** DECEMBER 31, 1941

Type of Historical Right: USE

Purpose (Use): STOCK

***Flow Rate:** A SPECIFIC FLOW RATE HAS NOT BEEN DECREED BECAUSE THIS USE CONSISTS OF STOCK DRINKING DIRECTLY FROM THE SOURCE, OR FROM A DITCH SYSTEM. THE FLOW RATE IS LIMITED TO THE MINIMUM AMOUNT HISTORICALLY NECESSARY TO SUSTAIN THIS PURPOSE.

***Volume:** THIS RIGHT INCLUDES THE AMOUNT OF WATER CONSUMPTIVELY USED FOR STOCKWATERING PURPOSES AT THE RATE OF 30 GALLONS PER DAY PER ANIMAL UNIT. ANIMAL UNITS SHALL BE BASED ON REASONABLE CARRYING CAPACITY AND HISTORICAL USE OF THE AREA SERVICED BY THIS WATER SOURCE.

***Source Name:** UNNAMED TRIBUTARY OF BEAVER CREEK

Source Type: SURFACE WATER

THIS WATER RIGHT ALSO INCLUDES SURFACE WATER FROM AN UNDEVELOPED SPRING.

***Point of Diversion and Means of Diversion:**

<u>ID</u>	<u>Govt Lot</u>	<u>Qtr Sec</u>	<u>Sec</u>	<u>Twp</u>	<u>Rge</u>	<u>County</u>
1		E2NW	8	11N	3E	MEAGHER

Period of Diversion: MAY 15 TO DECEMBER 1

Diversion Means: LIVESTOCK DIRECT FROM SOURCE

2		NE	8	11N	3E	MEAGHER
---	--	----	---	-----	----	---------

Period of Diversion: MAY 15 TO DECEMBER 1

Diversion Means: LIVESTOCK DIRECT FROM SOURCE

Period of Use: MAY 15 TO DECEMBER 1

Place of Use:

<u>ID</u>	<u>Acres</u>	<u>Govt Lot</u>	<u>Qtr Sec</u>	<u>Sec</u>	<u>Twp</u>	<u>Rge</u>	<u>County</u>
1			E2NW	8	11N	3E	MEAGHER
2			NE	8	11N	3E	MEAGHER

Remarks:

THE FOLLOWING ISSUES WERE IDENTIFIED BY THE DNRC DURING ITS EXAMINATION OF THIS WATER RIGHT CLAIM.

THIS CLAIM NUMBER WAS NOT INCLUDED IN THE BASIN 41J DECREE ISSUED 12/16/2010.

A BETTER UNDERSTANDING OF YOUR CLAIMED WATER RIGHT CAN BE OBTAINED BY COMPARING YOUR RIGHT WITH OTHER CLAIMS IN THE BASIN. FOR EXAMPLE, COMPARE PRIORITY DATES, FLOW RATES, VOLUMES, OR ACRES IRRIGATED. ALSO, YOUR WATER RIGHT MAY BE SUBJECT TO WATER RIGHTS IN ADJOINING SUBBASINS OR BASINS AS WELL AS BEING SUBJECT TO OTHER RIGHTS ON YOUR SOURCE OF SUPPLY. FINALLY, YOUR WATER RIGHT MAY BE SUBJECT TO INDIAN RESERVED AND FEDERAL RESERVED WATER RIGHTS.

COMPLETE DETAILS REGARDING THE DNRC PREPARATION OF THIS INTERLOCUTORY DECREE AND RELATED MATERIALS CAN BE REVIEWED AT THE OFFICE LOCATIONS IDENTIFIED IN THE DOCUMENT ENTITLED "NOTICE OF ENTRY OF INTERLOCUTORY DECREE AND NOTICE OF AVAILABILITY."

SEE GENERAL FINDINGS OF FACT AND CONCLUSIONS OF LAW FOR FURTHER EXPLANATION OF YOUR CLAIMED WATER RIGHT. THESE FINDINGS CAN BE FOUND AS INDICATED IN THE DOCUMENT ENTITLED "NOTICE OF ENTRY OF INTERLOCUTORY DECREE AND NOTICE OF AVAILABILITY." IF YOU NEED OBJECTION FORMS, OR HAVE QUESTIONS ABOUT WATER COURT PROCEDURES OR CHANGES TO YOUR RIGHT, YOU CAN CONTACT THE WATER COURT BY CALLING 1-800-624-3270 (WITHIN MONTANA ONLY) OR 1-406-586-4364, OR BY WRITING TO P.O. BOX 1389, BOZEMAN, MT 59771-1389.

**INTERLOCUTORY DECREE
SMITH RIVER
BASIN 41J
ABSTRACT OF WATER RIGHT CLAIM**

IMPORTANT NOTICE

YOUR WATER RIGHT AS SHOWN ON THIS ABSTRACT MAY HAVE CHANGES FROM YOUR WATER RIGHT AS CLAIMED OR AMENDED. AN ASTERISK (*) HAS BEEN PLACED NEXT TO EACH ITEM CHANGED BY THE MONTANA WATER COURT OR BY THE DEPARTMENT OF NATURAL RESOURCES AND CONSERVATION (DNRC) DURING THE PREPARATION OF THIS INTERLOCUTORY DECREE. THESE CHANGES ARE AUTHORIZED BY THE MONTANA SUPREME COURT WATER RIGHT CLAIMS EXAMINATION RULES OR BY ORDER OF THE WATER COURT.

OBJECTIONS MAY BE FILED ACCORDING TO THE PROCEDURES OUTLINED IN THE DOCUMENT ENTITLED "NOTICE OF ENTRY OF INTERLOCUTORY DECREE AND NOTICE OF AVAILABILITY."

Water Right Number: 41J 30121199 STATEMENT OF CLAIM

Version: 1 -- ORIGINAL RIGHT

Status: ACTIVE

Owners: KEYHOLE CATTLE CO
303 BIRCH CREEK RD
WHITE SULPHUR SPRINGS, MT 59645

***Priority Date:** DECEMBER 31, 1941

Type of Historical Right: USE

Purpose (Use): STOCK

Flow Rate: 20.00 GPM

***Volume:** THIS RIGHT INCLUDES THE AMOUNT OF WATER CONSUMPTIVELY USED FOR STOCKWATERING PURPOSES AT THE RATE OF 30 GALLONS PER DAY PER ANIMAL UNIT. ANIMAL UNITS SHALL BE BASED ON REASONABLE CARRYING CAPACITY AND HISTORICAL USE OF THE AREA SERVICED BY THIS WATER SOURCE.

Source Name: SPRING, UNNAMED TRIBUTARY OF BEAVER CREEK

Source Type: GROUNDWATER

***Point of Diversion and Means of Diversion:**

<u>ID</u>	<u>Govt Lot</u>	<u>Qtr Sec</u>	<u>Sec</u>	<u>Twp</u>	<u>Rge</u>	<u>County</u>
1		NENW	8	11N	3E	MEAGHER

Period of Diversion: MAY 15 TO DECEMBER 1

Diversion Means: DEVELOPED SPRING

Period of Use: MAY 15 TO DECEMBER 1

***Place of Use:**

<u>ID</u>	<u>Acres</u>	<u>Govt Lot</u>	<u>Qtr Sec</u>	<u>Sec</u>	<u>Twp</u>	<u>Rge</u>	<u>County</u>
1			NENW	8	11N	3E	MEAGHER
2			NE	8	11N	3E	MEAGHER
3			SE	5	11N	3E	MEAGHER
4			SWSW	4	11N	3E	MEAGHER

Remarks:

THE FOLLOWING ISSUES WERE IDENTIFIED BY THE DNRC DURING ITS EXAMINATION OF THIS WATER RIGHT CLAIM.

THIS CLAIM NUMBER WAS NOT INCLUDED IN THE BASIN 41J DECREE ISSUED 12/16/2010.

A BETTER UNDERSTANDING OF YOUR CLAIMED WATER RIGHT CAN BE OBTAINED BY COMPARING YOUR RIGHT WITH OTHER CLAIMS IN THE BASIN. FOR EXAMPLE, COMPARE PRIORITY DATES, FLOW RATES, VOLUMES, OR ACRES IRRIGATED. ALSO, YOUR WATER RIGHT MAY BE SUBJECT TO WATER RIGHTS IN ADJOINING SUBBASINS OR BASINS AS WELL AS BEING SUBJECT TO OTHER RIGHTS ON YOUR SOURCE OF SUPPLY. FINALLY, YOUR WATER RIGHT MAY BE SUBJECT TO INDIAN RESERVED AND FEDERAL RESERVED WATER RIGHTS.

COMPLETE DETAILS REGARDING THE DNRC PREPARATION OF THIS INTERLOCUTORY DECREE AND RELATED MATERIALS CAN BE REVIEWED AT THE OFFICE LOCATIONS IDENTIFIED IN THE DOCUMENT ENTITLED "NOTICE OF ENTRY OF INTERLOCUTORY DECREE AND NOTICE OF AVAILABILITY."

SEE GENERAL FINDINGS OF FACT AND CONCLUSIONS OF LAW FOR FURTHER EXPLANATION OF YOUR CLAIMED WATER RIGHT. THESE FINDINGS CAN BE FOUND AS INDICATED IN THE DOCUMENT ENTITLED "NOTICE OF ENTRY OF INTERLOCUTORY DECREE AND NOTICE OF AVAILABILITY." IF YOU NEED OBJECTION FORMS, OR HAVE QUESTIONS ABOUT WATER COURT PROCEDURES OR CHANGES TO YOUR RIGHT, YOU CAN CONTACT THE WATER COURT BY CALLING 1-800-624-3270 (WITHIN MONTANA ONLY) OR 1-406-586-4364, OR BY WRITING TO P.O. BOX 1389, BOZEMAN, MT 59771-1389.

**INTERLOCUTORY DECREE
SMITH RIVER
BASIN 41J
ABSTRACT OF WATER RIGHT CLAIM**

IMPORTANT NOTICE

YOUR WATER RIGHT AS SHOWN ON THIS ABSTRACT MAY HAVE CHANGES FROM YOUR WATER RIGHT AS CLAIMED OR AMENDED. AN ASTERISK (*) HAS BEEN PLACED NEXT TO EACH ITEM CHANGED BY THE MONTANA WATER COURT OR BY THE DEPARTMENT OF NATURAL RESOURCES AND CONSERVATION (DNRC) DURING THE PREPARATION OF THIS INTERLOCUTORY DECREE. THESE CHANGES ARE AUTHORIZED BY THE MONTANA SUPREME COURT WATER RIGHT CLAIMS EXAMINATION RULES OR BY ORDER OF THE WATER COURT.

OBJECTIONS MAY BE FILED ACCORDING TO THE PROCEDURES OUTLINED IN THE DOCUMENT ENTITLED "NOTICE OF ENTRY OF INTERLOCUTORY DECREE AND NOTICE OF AVAILABILITY."

Water Right Number: 41J 30121200 STATEMENT OF CLAIM
Version: 1 -- ORIGINAL RIGHT
Status: ACTIVE

Owners: KEYHOLE CATTLE CO
303 BIRCH CREEK RD
WHITE SULPHUR SPRINGS, MT 59645

***Priority Date:** DECEMBER 31, 1941

Type of Historical Right: USE

Purpose (Use): STOCK

***Flow Rate:** A SPECIFIC FLOW RATE HAS NOT BEEN DECREED BECAUSE THIS USE CONSISTS OF STOCK DRINKING DIRECTLY FROM THE SOURCE, OR FROM A DITCH SYSTEM. THE FLOW RATE IS LIMITED TO THE MINIMUM AMOUNT HISTORICALLY NECESSARY TO SUSTAIN THIS PURPOSE.

***Volume:** THIS RIGHT INCLUDES THE AMOUNT OF WATER CONSUMPTIVELY USED FOR STOCKWATERING PURPOSES AT THE RATE OF 30 GALLONS PER DAY PER ANIMAL UNIT. ANIMAL UNITS SHALL BE BASED ON REASONABLE CARRYING CAPACITY AND HISTORICAL USE OF THE AREA SERVICED BY THIS WATER SOURCE.

***Source Name:** UNNAMED TRIBUTARY OF BEAVER CREEK

Source Type: SURFACE WATER

THIS WATER RIGHT ALSO INCLUDES SURFACE WATER FROM AN UNDEVELOPED SPRING.

***Point of Diversion and Means of Diversion:**

<u>ID</u>	<u>Govt Lot</u>	<u>Qtr</u>	<u>Sec</u>	<u>Twp</u>	<u>Rge</u>	<u>County</u>
1		NWSW	9	11N	3E	MEAGHER

Period of Diversion: MAY 15 TO DECEMBER 1

Diversion Means: LIVESTOCK DIRECT FROM SOURCE

2		W2NW	9	11N	3E	MEAGHER
---	--	------	---	-----	----	---------

Period of Diversion: MAY 15 TO DECEMBER 1

Diversion Means: LIVESTOCK DIRECT FROM SOURCE
3 SWSW 4 11N 3E MEAGHER

Period of Diversion: MAY 15 TO DECEMBER 1

Diversion Means: LIVESTOCK DIRECT FROM SOURCE

Period of Use: MAY 15 TO DECEMBER 1

***Place of Use:**

<u>ID</u>	<u>Acres</u>	<u>Govt Lot</u>	<u>Qtr Sec</u>	<u>Sec</u>	<u>Twp</u>	<u>Rge</u>	<u>County</u>
1			NWSW	9	11N	3E	MEAGHER
2			W2NW	9	11N	3E	MEAGHER
3			SWSW	4	11N	3E	MEAGHER

Remarks:

THE FOLLOWING ISSUES WERE IDENTIFIED BY THE DNRC DURING ITS EXAMINATION OF THIS WATER RIGHT CLAIM.

THIS CLAIM NUMBER WAS NOT INCLUDED IN THE BASIN 41J DECREE ISSUED 12/16/2010.

A BETTER UNDERSTANDING OF YOUR CLAIMED WATER RIGHT CAN BE OBTAINED BY COMPARING YOUR RIGHT WITH OTHER CLAIMS IN THE BASIN. FOR EXAMPLE, COMPARE PRIORITY DATES, FLOW RATES, VOLUMES, OR ACRES IRRIGATED. ALSO, YOUR WATER RIGHT MAY BE SUBJECT TO WATER RIGHTS IN ADJOINING SUBBASINS OR BASINS AS WELL AS BEING SUBJECT TO OTHER RIGHTS ON YOUR SOURCE OF SUPPLY. FINALLY, YOUR WATER RIGHT MAY BE SUBJECT TO INDIAN RESERVED AND FEDERAL RESERVED WATER RIGHTS.

COMPLETE DETAILS REGARDING THE DNRC PREPARATION OF THIS INTERLOCUTORY DECREE AND RELATED MATERIALS CAN BE REVIEWED AT THE OFFICE LOCATIONS IDENTIFIED IN THE DOCUMENT ENTITLED "NOTICE OF ENTRY OF INTERLOCUTORY DECREE AND NOTICE OF AVAILABILITY."

SEE GENERAL FINDINGS OF FACT AND CONCLUSIONS OF LAW FOR FURTHER EXPLANATION OF YOUR CLAIMED WATER RIGHT. THESE FINDINGS CAN BE FOUND AS INDICATED IN THE DOCUMENT ENTITLED "NOTICE OF ENTRY OF INTERLOCUTORY DECREE AND NOTICE OF AVAILABILITY." IF YOU NEED OBJECTION FORMS, OR HAVE QUESTIONS ABOUT WATER COURT PROCEDURES OR CHANGES TO YOUR RIGHT, YOU CAN CONTACT THE WATER COURT BY CALLING 1-800-624-3270 (WITHIN MONTANA ONLY) OR 1-406-586-4364, OR BY WRITING TO P.O. BOX 1389, BOZEMAN, MT 59771-1389.

**INTERLOCUTORY DECREE
SMITH RIVER
BASIN 41J
ABSTRACT OF WATER RIGHT CLAIM**

IMPORTANT NOTICE

YOUR WATER RIGHT AS SHOWN ON THIS ABSTRACT MAY HAVE CHANGES FROM YOUR WATER RIGHT AS CLAIMED OR AMENDED. AN ASTERISK (*) HAS BEEN PLACED NEXT TO EACH ITEM CHANGED BY THE MONTANA WATER COURT OR BY THE DEPARTMENT OF NATURAL RESOURCES AND CONSERVATION (DNRC) DURING THE PREPARATION OF THIS INTERLOCUTORY DECREE. THESE CHANGES ARE AUTHORIZED BY THE MONTANA SUPREME COURT WATER RIGHT CLAIMS EXAMINATION RULES OR BY ORDER OF THE WATER COURT.

OBJECTIONS MAY BE FILED ACCORDING TO THE PROCEDURES OUTLINED IN THE DOCUMENT ENTITLED "NOTICE OF ENTRY OF INTERLOCUTORY DECREE AND NOTICE OF AVAILABILITY."

Water Right Number: 41J 30121201 STATEMENT OF CLAIM

Version: 1 -- ORIGINAL RIGHT

Status: ACTIVE

Owners: KEYHOLE CATTLE CO
303 BIRCH CREEK RD
WHITE SULPHUR SPRINGS, MT 59645

***Priority Date:** DECEMBER 31, 1941

Type of Historical Right: USE

Purpose (Use): STOCK

***Flow Rate:** A SPECIFIC FLOW RATE HAS NOT BEEN DECREED BECAUSE THIS USE CONSISTS OF STOCK DRINKING DIRECTLY FROM THE SOURCE, OR FROM A DITCH SYSTEM. THE FLOW RATE IS LIMITED TO THE MINIMUM AMOUNT HISTORICALLY NECESSARY TO SUSTAIN THIS PURPOSE.

***Volume:** THIS RIGHT INCLUDES THE AMOUNT OF WATER CONSUMPTIVELY USED FOR STOCKWATERING PURPOSES AT THE RATE OF 30 GALLONS PER DAY PER ANIMAL UNIT. ANIMAL UNITS SHALL BE BASED ON REASONABLE CARRYING CAPACITY AND HISTORICAL USE OF THE AREA SERVICED BY THIS WATER SOURCE.

***Source Name:** UNNAMED TRIBUTARY OF WRY CREEK

Source Type: SURFACE WATER

THIS WATER RIGHT ALSO INCLUDES SURFACE WATER FROM AN UNDEVELOPED SPRING.

Point of Diversion and Means of Diversion:

<u>ID</u>	<u>Govt Lot</u>	<u>Qtr</u>	<u>Sec</u>	<u>Twp</u>	<u>Rge</u>	<u>County</u>
1		NE	31	12N	3E	MEAGHER

Period of Diversion: MAY 15 TO DECEMBER 1

Diversion Means: LIVESTOCK DIRECT FROM SOURCE

2		NW	32	12N	3E	MEAGHER
---	--	----	----	-----	----	---------

Period of Diversion: MAY 15 TO DECEMBER 1

Diversion Means: LIVESTOCK DIRECT FROM SOURCE

Period of Use: MAY 15 TO DECEMBER 1

Place of Use:

<u>ID</u>	<u>Acres</u>	<u>Govt Lot</u>	<u>Qtr Sec</u>	<u>Sec</u>	<u>Twp</u>	<u>Rge</u>	<u>County</u>
1			NE	31	12N	3E	MEAGHER
2			NW	32	12N	3E	MEAGHER

Remarks:

THE FOLLOWING ISSUES WERE IDENTIFIED BY THE DNRC DURING ITS EXAMINATION OF THIS WATER RIGHT CLAIM.

THIS CLAIM NUMBER WAS NOT INCLUDED IN THE BASIN 41J DECREE ISSUED 12/16/2010.

A BETTER UNDERSTANDING OF YOUR CLAIMED WATER RIGHT CAN BE OBTAINED BY COMPARING YOUR RIGHT WITH OTHER CLAIMS IN THE BASIN. FOR EXAMPLE, COMPARE PRIORITY DATES, FLOW RATES, VOLUMES, OR ACRES IRRIGATED. ALSO, YOUR WATER RIGHT MAY BE SUBJECT TO WATER RIGHTS IN ADJOINING SUBBASINS OR BASINS AS WELL AS BEING SUBJECT TO OTHER RIGHTS ON YOUR SOURCE OF SUPPLY. FINALLY, YOUR WATER RIGHT MAY BE SUBJECT TO INDIAN RESERVED AND FEDERAL RESERVED WATER RIGHTS.

COMPLETE DETAILS REGARDING THE DNRC PREPARATION OF THIS INTERLOCUTORY DECREE AND RELATED MATERIALS CAN BE REVIEWED AT THE OFFICE LOCATIONS IDENTIFIED IN THE DOCUMENT ENTITLED "NOTICE OF ENTRY OF INTERLOCUTORY DECREE AND NOTICE OF AVAILABILITY."

SEE GENERAL FINDINGS OF FACT AND CONCLUSIONS OF LAW FOR FURTHER EXPLANATION OF YOUR CLAIMED WATER RIGHT. THESE FINDINGS CAN BE FOUND AS INDICATED IN THE DOCUMENT ENTITLED "NOTICE OF ENTRY OF INTERLOCUTORY DECREE AND NOTICE OF AVAILABILITY." IF YOU NEED OBJECTION FORMS, OR HAVE QUESTIONS ABOUT WATER COURT PROCEDURES OR CHANGES TO YOUR RIGHT, YOU CAN CONTACT THE WATER COURT BY CALLING 1-800-624-3270 (WITHIN MONTANA ONLY) OR 1-406-586-4364, OR BY WRITING TO P.O. BOX 1389, BOZEMAN, MT 59771-1389.

**INTERLOCUTORY DECREE
SMITH RIVER
BASIN 41J
ABSTRACT OF WATER RIGHT CLAIM**

IMPORTANT NOTICE

YOUR WATER RIGHT AS SHOWN ON THIS ABSTRACT MAY HAVE CHANGES FROM YOUR WATER RIGHT AS CLAIMED OR AMENDED. AN ASTERISK (*) HAS BEEN PLACED NEXT TO EACH ITEM CHANGED BY THE MONTANA WATER COURT OR BY THE DEPARTMENT OF NATURAL RESOURCES AND CONSERVATION (DNRC) DURING THE PREPARATION OF THIS INTERLOCUTORY DECREE. THESE CHANGES ARE AUTHORIZED BY THE MONTANA SUPREME COURT WATER RIGHT CLAIMS EXAMINATION RULES OR BY ORDER OF THE WATER COURT.

OBJECTIONS MAY BE FILED ACCORDING TO THE PROCEDURES OUTLINED IN THE DOCUMENT ENTITLED "NOTICE OF ENTRY OF INTERLOCUTORY DECREE AND NOTICE OF AVAILABILITY."

Water Right Number: 41J 30121202 STATEMENT OF CLAIM

Version: 1 -- ORIGINAL RIGHT

Status: ACTIVE

Owners: KEYHOLE CATTLE CO
303 BIRCH CREEK RD
WHITE SULPHUR SPRINGS, MT 59645

***Priority Date:** DECEMBER 31, 1941

Type of Historical Right: USE

Purpose (Use): STOCK

***Flow Rate:** A SPECIFIC FLOW RATE HAS NOT BEEN DECREED BECAUSE THIS USE CONSISTS OF STOCK DRINKING DIRECTLY FROM THE SOURCE, OR FROM A DITCH SYSTEM. THE FLOW RATE IS LIMITED TO THE MINIMUM AMOUNT HISTORICALLY NECESSARY TO SUSTAIN THIS PURPOSE.

***Volume:** THIS RIGHT INCLUDES THE AMOUNT OF WATER CONSUMPTIVELY USED FOR STOCKWATERING PURPOSES AT THE RATE OF 30 GALLONS PER DAY PER ANIMAL UNIT. ANIMAL UNITS SHALL BE BASED ON REASONABLE CARRYING CAPACITY AND HISTORICAL USE OF THE AREA SERVICED BY THIS WATER SOURCE.

***Source Name:** UNNAMED TRIBUTARY OF WRY CREEK

Source Type: SURFACE WATER

***Source Name:** WRY CREEK

Source Type: SURFACE WATER

***Point of Diversion and Means of Diversion:**

<u>ID</u>	<u>Govt Lot</u>	<u>Qtr</u>	<u>Sec</u>	<u>Twp</u>	<u>Rge</u>	<u>County</u>
1		W2	31	12N	3E	MEAGHER

***Source Name:** UNNAMED TRIBUTARY OF WRY CREEK

Period of Diversion: MAY 15 TO DECEMBER 1

Diversion Means: LIVESTOCK DIRECT FROM SOURCE

2 E2 31 12N 3E MEAGHER

*Source Name: UNNAMED TRIBUTARY OF WRY CREEK
Period of Diversion: MAY 15 TO DECEMBER 1
Diversion Means: LIVESTOCK DIRECT FROM SOURCE

3 W2 32 12N 3E MEAGHER

*Source Name: UNNAMED TRIBUTARY OF WRY CREEK
Period of Diversion: MAY 15 TO DECEMBER 1
Diversion Means: LIVESTOCK DIRECT FROM SOURCE

4 SE 32 12N 3E MEAGHER

Source Name: WRY CREEK
Period of Diversion: MAY 15 TO DECEMBER 1
Diversion Means: LIVESTOCK DIRECT FROM SOURCE

Period of Use: MAY 15 TO DECEMBER 1

*Place of Use:

<u>ID</u>	<u>Acres</u>	<u>Govt Lot</u>	<u>Qtr</u>	<u>Sec</u>	<u>Twp</u>	<u>Rge</u>	<u>County</u>
1			W2	31	12N	3E	MEAGHER
2			E2	31	12N	3E	MEAGHER
3			W2	32	12N	3E	MEAGHER
4			SE	32	12N	3E	MEAGHER

Remarks:

THE FOLLOWING ISSUES WERE IDENTIFIED BY THE DNRC DURING ITS EXAMINATION OF THIS WATER RIGHT CLAIM.

THIS CLAIM NUMBER WAS NOT INCLUDED IN THE BASIN 41J DECREE ISSUED 12/16/2010.

A BETTER UNDERSTANDING OF YOUR CLAIMED WATER RIGHT CAN BE OBTAINED BY COMPARING YOUR RIGHT WITH OTHER CLAIMS IN THE BASIN. FOR EXAMPLE, COMPARE PRIORITY DATES, FLOW RATES, VOLUMES, OR ACRES IRRIGATED. ALSO, YOUR WATER RIGHT MAY BE SUBJECT TO WATER RIGHTS IN ADJOINING SUBBASINS OR BASINS AS WELL AS BEING SUBJECT TO OTHER RIGHTS ON YOUR SOURCE OF SUPPLY. FINALLY, YOUR WATER RIGHT MAY BE SUBJECT TO INDIAN RESERVED AND FEDERAL RESERVED WATER RIGHTS.

COMPLETE DETAILS REGARDING THE DNRC PREPARATION OF THIS INTERLOCUTORY DECREE AND RELATED MATERIALS CAN BE REVIEWED AT THE OFFICE LOCATIONS IDENTIFIED IN THE DOCUMENT ENTITLED "NOTICE OF ENTRY OF INTERLOCUTORY DECREE AND NOTICE OF AVAILABILITY."

SEE GENERAL FINDINGS OF FACT AND CONCLUSIONS OF LAW FOR FURTHER EXPLANATION OF YOUR CLAIMED WATER RIGHT. THESE FINDINGS CAN BE FOUND AS INDICATED IN THE DOCUMENT ENTITLED "NOTICE OF ENTRY OF INTERLOCUTORY DECREE AND NOTICE OF AVAILABILITY." IF YOU NEED OBJECTION FORMS, OR HAVE QUESTIONS ABOUT WATER COURT PROCEDURES OR CHANGES TO YOUR RIGHT, YOU CAN CONTACT THE WATER COURT BY CALLING 1-800-624-3270 (WITHIN MONTANA ONLY) OR 1-406-586-4364, OR BY WRITING TO P.O. BOX 1389, BOZEMAN, MT 59771-1389.

**INTERLOCUTORY DECREE
SMITH RIVER
BASIN 41J
ABSTRACT OF WATER RIGHT CLAIM**

IMPORTANT NOTICE

YOUR WATER RIGHT AS SHOWN ON THIS ABSTRACT MAY HAVE CHANGES FROM YOUR WATER RIGHT AS CLAIMED OR AMENDED. AN ASTERISK (*) HAS BEEN PLACED NEXT TO EACH ITEM CHANGED BY THE MONTANA WATER COURT OR BY THE DEPARTMENT OF NATURAL RESOURCES AND CONSERVATION (DNRC) DURING THE PREPARATION OF THIS INTERLOCUTORY DECREE. THESE CHANGES ARE AUTHORIZED BY THE MONTANA SUPREME COURT WATER RIGHT CLAIMS EXAMINATION RULES OR BY ORDER OF THE WATER COURT.

OBJECTIONS MAY BE FILED ACCORDING TO THE PROCEDURES OUTLINED IN THE DOCUMENT ENTITLED "NOTICE OF ENTRY OF INTERLOCUTORY DECREE AND NOTICE OF AVAILABILITY."

Water Right Number: 41J 30121203 STATEMENT OF CLAIM
Version: 1 -- ORIGINAL RIGHT
Status: ACTIVE

Owners: KEYHOLE CATTLE CO
303 BIRCH CREEK RD
WHITE SULPHUR SPRINGS, MT 59645

***Priority Date:** DECEMBER 31, 1941

Type of Historical Right: USE

Purpose (Use): STOCK

***Flow Rate:** A SPECIFIC FLOW RATE HAS NOT BEEN DECREED BECAUSE THIS USE CONSISTS OF STOCK DRINKING DIRECTLY FROM THE SOURCE, OR FROM A DITCH SYSTEM. THE FLOW RATE IS LIMITED TO THE MINIMUM AMOUNT HISTORICALLY NECESSARY TO SUSTAIN THIS PURPOSE.

***Volume:** THIS RIGHT INCLUDES THE AMOUNT OF WATER CONSUMPTIVELY USED FOR STOCKWATERING PURPOSES AT THE RATE OF 30 GALLONS PER DAY PER ANIMAL UNIT. ANIMAL UNITS SHALL BE BASED ON REASONABLE CARRYING CAPACITY AND HISTORICAL USE OF THE AREA SERVICED BY THIS WATER SOURCE.

Source Name: UNNAMED TRIBUTARY OF WRY CREEK
Source Type: SURFACE WATER

***Point of Diversion and Means of Diversion:**

<u>ID</u>	<u>Govt Lot</u>	<u>Qtr</u>	<u>Sec</u>	<u>Twp</u>	<u>Rge</u>	<u>County</u>
1		NW	31	12N	3E	MEAGHER

Period of Diversion: MAY 15 TO DECEMBER 1

Diversion Means: LIVESTOCK DIRECT FROM SOURCE

2		E2	31	12N	3E	MEAGHER
---	--	----	----	-----	----	---------

Period of Diversion: MAY 15 TO DECEMBER 1

Diversion Means: LIVESTOCK DIRECT FROM SOURCE

3 NW 32 12N 3E MEAGHER

Period of Diversion: MAY 15 TO DECEMBER 1

Diversion Means: LIVESTOCK DIRECT FROM SOURCE

Period of Use: MAY 15 TO DECEMBER 1

***Place of Use:**

<u>ID</u>	<u>Acres</u>	<u>Govt Lot</u>	<u>Qtr Sec</u>	<u>Sec</u>	<u>Twp</u>	<u>Rge</u>	<u>County</u>
1			NW	31	12N	3E	MEAGHER
2			E2	31	12N	3E	MEAGHER
3			NW	32	12N	3E	MEAGHER

Remarks:

THE FOLLOWING ISSUES WERE IDENTIFIED BY THE DNRC DURING ITS EXAMINATION OF THIS WATER RIGHT CLAIM.

THIS CLAIM NUMBER WAS NOT INCLUDED IN THE BASIN 41J DECREE ISSUED 12/16/2010.

A BETTER UNDERSTANDING OF YOUR CLAIMED WATER RIGHT CAN BE OBTAINED BY COMPARING YOUR RIGHT WITH OTHER CLAIMS IN THE BASIN. FOR EXAMPLE, COMPARE PRIORITY DATES, FLOW RATES, VOLUMES, OR ACRES IRRIGATED. ALSO, YOUR WATER RIGHT MAY BE SUBJECT TO WATER RIGHTS IN ADJOINING SUBBASINS OR BASINS AS WELL AS BEING SUBJECT TO OTHER RIGHTS ON YOUR SOURCE OF SUPPLY. FINALLY, YOUR WATER RIGHT MAY BE SUBJECT TO INDIAN RESERVED AND FEDERAL RESERVED WATER RIGHTS.

COMPLETE DETAILS REGARDING THE DNRC PREPARATION OF THIS INTERLOCUTORY DECREE AND RELATED MATERIALS CAN BE REVIEWED AT THE OFFICE LOCATIONS IDENTIFIED IN THE DOCUMENT ENTITLED "NOTICE OF ENTRY OF INTERLOCUTORY DECREE AND NOTICE OF AVAILABILITY."

SEE GENERAL FINDINGS OF FACT AND CONCLUSIONS OF LAW FOR FURTHER EXPLANATION OF YOUR CLAIMED WATER RIGHT. THESE FINDINGS CAN BE FOUND AS INDICATED IN THE DOCUMENT ENTITLED "NOTICE OF ENTRY OF INTERLOCUTORY DECREE AND NOTICE OF AVAILABILITY." IF YOU NEED OBJECTION FORMS, OR HAVE QUESTIONS ABOUT WATER COURT PROCEDURES OR CHANGES TO YOUR RIGHT, YOU CAN CONTACT THE WATER COURT BY CALLING 1-800-624-3270 (WITHIN MONTANA ONLY) OR 1-406-586-4364, OR BY WRITING TO P.O. BOX 1389, BOZEMAN, MT 59771-1389.

**INTERLOCUTORY DECREE
SMITH RIVER
BASIN 41J
ABSTRACT OF WATER RIGHT CLAIM**

IMPORTANT NOTICE

YOUR WATER RIGHT AS SHOWN ON THIS ABSTRACT MAY HAVE CHANGES FROM YOUR WATER RIGHT AS CLAIMED OR AMENDED. AN ASTERISK (*) HAS BEEN PLACED NEXT TO EACH ITEM CHANGED BY THE MONTANA WATER COURT OR BY THE DEPARTMENT OF NATURAL RESOURCES AND CONSERVATION (DNRC) DURING THE PREPARATION OF THIS INTERLOCUTORY DECREE. THESE CHANGES ARE AUTHORIZED BY THE MONTANA SUPREME COURT WATER RIGHT CLAIMS EXAMINATION RULES OR BY ORDER OF THE WATER COURT.

OBJECTIONS MAY BE FILED ACCORDING TO THE PROCEDURES OUTLINED IN THE DOCUMENT ENTITLED "NOTICE OF ENTRY OF INTERLOCUTORY DECREE AND NOTICE OF AVAILABILITY."

Water Right Number: 41J 30121204 STATEMENT OF CLAIM

Version: 1 -- ORIGINAL RIGHT

Status: ACTIVE

Owners: KEYHOLE CATTLE CO
303 BIRCH CREEK RD
WHITE SULPHUR SPRINGS, MT 59645

***Priority Date:** DECEMBER 31, 1964

Type of Historical Right: USE

Purpose (Use): STOCK

***Flow Rate:** A SPECIFIC FLOW RATE HAS NOT BEEN DECREED BECAUSE THIS USE CONSISTS OF STOCK DRINKING DIRECTLY FROM THE SOURCE, OR FROM A DITCH SYSTEM. THE FLOW RATE IS LIMITED TO THE MINIMUM AMOUNT HISTORICALLY NECESSARY TO SUSTAIN THIS PURPOSE.

***Volume:** THIS RIGHT INCLUDES THE AMOUNT OF WATER CONSUMPTIVELY USED FOR STOCKWATERING PURPOSES AT THE RATE OF 30 GALLONS PER DAY PER ANIMAL UNIT. ANIMAL UNITS SHALL BE BASED ON REASONABLE CARRYING CAPACITY AND HISTORICAL USE OF THE AREA SERVICED BY THIS WATER SOURCE.

Source Name: EAGLE CREEK, NORTH FORK

Source Type: SURFACE WATER

***Point of Diversion and Means of Diversion:**

<u>ID</u>	<u>Govt Lot</u>	<u>Qtr Sec</u>	<u>Sec</u>	<u>Twp</u>	<u>Rge</u>	<u>County</u>
1	1	NWNW	7	13N	6E	MEAGHER

Period of Diversion: MAY 15 TO OCTOBER 15

Diversion Means: LIVESTOCK DIRECT FROM SOURCE

2		SESE	11	13N	5E	MEAGHER
---	--	------	----	-----	----	---------

Period of Diversion: MAY 15 TO OCTOBER 15

Diversion Means: LIVESTOCK DIRECT FROM SOURCE

Period of Use: MAY 15 TO OCTOBER 15

*Place of Use:

<u>ID</u>	<u>Acres</u>	<u>Govt Lot</u>	<u>Qtr Sec</u>	<u>Sec</u>	<u>Twp</u>	<u>Rge</u>	<u>County</u>
1		1	NWNW	7	13N	6E	MEAGHER
2			SESE	11	13N	5E	MEAGHER

Remarks:

THE FOLLOWING ISSUES WERE IDENTIFIED BY THE DNRC DURING ITS EXAMINATION OF THIS WATER RIGHT CLAIM.

THIS CLAIM NUMBER WAS NOT INCLUDED IN THE BASIN 41J DECREE ISSUED 12/16/2010.

A BETTER UNDERSTANDING OF YOUR CLAIMED WATER RIGHT CAN BE OBTAINED BY COMPARING YOUR RIGHT WITH OTHER CLAIMS IN THE BASIN. FOR EXAMPLE, COMPARE PRIORITY DATES, FLOW RATES, VOLUMES, OR ACRES IRRIGATED. ALSO, YOUR WATER RIGHT MAY BE SUBJECT TO WATER RIGHTS IN ADJOINING SUBBASINS OR BASINS AS WELL AS BEING SUBJECT TO OTHER RIGHTS ON YOUR SOURCE OF SUPPLY. FINALLY, YOUR WATER RIGHT MAY BE SUBJECT TO INDIAN RESERVED AND FEDERAL RESERVED WATER RIGHTS.

COMPLETE DETAILS REGARDING THE DNRC PREPARATION OF THIS INTERLOCUTORY DECREE AND RELATED MATERIALS CAN BE REVIEWED AT THE OFFICE LOCATIONS IDENTIFIED IN THE DOCUMENT ENTITLED "NOTICE OF ENTRY OF INTERLOCUTORY DECREE AND NOTICE OF AVAILABILITY."

SEE GENERAL FINDINGS OF FACT AND CONCLUSIONS OF LAW FOR FURTHER EXPLANATION OF YOUR CLAIMED WATER RIGHT. THESE FINDINGS CAN BE FOUND AS INDICATED IN THE DOCUMENT ENTITLED "NOTICE OF ENTRY OF INTERLOCUTORY DECREE AND NOTICE OF AVAILABILITY." IF YOU NEED OBJECTION FORMS, OR HAVE QUESTIONS ABOUT WATER COURT PROCEDURES OR CHANGES TO YOUR RIGHT, YOU CAN CONTACT THE WATER COURT BY CALLING 1-800-624-3270 (WITHIN MONTANA ONLY) OR 1-406-586-4364, OR BY WRITING TO P.O. BOX 1389, BOZEMAN, MT 59771-1389.

**INTERLOCUTORY DECREE
SMITH RIVER
BASIN 41J
ABSTRACT OF WATER RIGHT CLAIM**

IMPORTANT NOTICE

YOUR WATER RIGHT AS SHOWN ON THIS ABSTRACT MAY HAVE CHANGES FROM YOUR WATER RIGHT AS CLAIMED OR AMENDED. AN ASTERISK (*) HAS BEEN PLACED NEXT TO EACH ITEM CHANGED BY THE MONTANA WATER COURT OR BY THE DEPARTMENT OF NATURAL RESOURCES AND CONSERVATION (DNRC) DURING THE PREPARATION OF THIS INTERLOCUTORY DECREE. THESE CHANGES ARE AUTHORIZED BY THE MONTANA SUPREME COURT WATER RIGHT CLAIMS EXAMINATION RULES OR BY ORDER OF THE WATER COURT.

OBJECTIONS MAY BE FILED ACCORDING TO THE PROCEDURES OUTLINED IN THE DOCUMENT ENTITLED "NOTICE OF ENTRY OF INTERLOCUTORY DECREE AND NOTICE OF AVAILABILITY."

Water Right Number: 41J 30121205 STATEMENT OF CLAIM

Version: 1 -- ORIGINAL RIGHT

Status: ACTIVE

Owners: KEYHOLE CATTLE CO
303 BIRCH CREEK RD
WHITE SULPHUR SPRINGS, MT 59645

***Priority Date:** DECEMBER 10, 2018

THE PRIORITY DATE OF THIS WATER RIGHT HAS BEEN CHANGED TO THE FILING DATE OF THE STATEMENT OF CLAIM. THE PRIORITY DATE MAY BE CONTESTED BY PROPER OBJECTION.

THIS IS AN EXISTING RIGHT. ITS POST-1973 PRIORITY DATE IS DECREED PURSUANT TO SECTION 85-2-306(4) MCA.

***Type of Historical Right:** FILED

Purpose (Use): STOCK

Flow Rate: 20.00 GPM

***Volume:** THIS RIGHT INCLUDES THE AMOUNT OF WATER CONSUMPTIVELY USED FOR STOCKWATERING PURPOSES AT THE RATE OF 30 GALLONS PER DAY PER ANIMAL UNIT. ANIMAL UNITS SHALL BE BASED ON REASONABLE CARRYING CAPACITY AND HISTORICAL USE OF THE AREA SERVICED BY THIS WATER SOURCE.

***Source Name:** SPRING, UNNAMED TRIBUTARY OF EAGLE CREEK, NORTH FORK

Source Type: GROUNDWATER

***Point of Diversion and Means of Diversion:**

<u>ID</u>	<u>Govt Lot</u>	<u>Qtr</u>	<u>Sec</u>	<u>Twp</u>	<u>Rge</u>	<u>County</u>
1		SESW	6	13N	6E	MEAGHER

Period of Diversion: MAY 15 TO OCTOBER 15

Diversion Means: DEVELOPED SPRING

Period of Use: MAY 15 TO OCTOBER 15

***Place of Use:**

<u>ID</u>	<u>Acres</u>	<u>Govt Lot</u>	<u>Qtr Sec</u>	<u>Sec</u>	<u>Twp</u>	<u>Rge</u>	<u>County</u>
1			SESW	6	13N	6E	MEAGHER

Remarks:

THE FOLLOWING ISSUES WERE IDENTIFIED BY THE DNRC DURING ITS EXAMINATION OF THIS WATER RIGHT CLAIM.

THIS CLAIM NUMBER WAS NOT INCLUDED IN THE BASIN 41J DECREE ISSUED 12/16/2010.

A BETTER UNDERSTANDING OF YOUR CLAIMED WATER RIGHT CAN BE OBTAINED BY COMPARING YOUR RIGHT WITH OTHER CLAIMS IN THE BASIN. FOR EXAMPLE, COMPARE PRIORITY DATES, FLOW RATES, VOLUMES, OR ACRES IRRIGATED. ALSO, YOUR WATER RIGHT MAY BE SUBJECT TO WATER RIGHTS IN ADJOINING SUBBASINS OR BASINS AS WELL AS BEING SUBJECT TO OTHER RIGHTS ON YOUR SOURCE OF SUPPLY. FINALLY, YOUR WATER RIGHT MAY BE SUBJECT TO INDIAN RESERVED AND FEDERAL RESERVED WATER RIGHTS.

COMPLETE DETAILS REGARDING THE DNRC PREPARATION OF THIS INTERLOCUTORY DECREE AND RELATED MATERIALS CAN BE REVIEWED AT THE OFFICE LOCATIONS IDENTIFIED IN THE DOCUMENT ENTITLED "NOTICE OF ENTRY OF INTERLOCUTORY DECREE AND NOTICE OF AVAILABILITY."

SEE GENERAL FINDINGS OF FACT AND CONCLUSIONS OF LAW FOR FURTHER EXPLANATION OF YOUR CLAIMED WATER RIGHT. THESE FINDINGS CAN BE FOUND AS INDICATED IN THE DOCUMENT ENTITLED "NOTICE OF ENTRY OF INTERLOCUTORY DECREE AND NOTICE OF AVAILABILITY." IF YOU NEED OBJECTION FORMS, OR HAVE QUESTIONS ABOUT WATER COURT PROCEDURES OR CHANGES TO YOUR RIGHT, YOU CAN CONTACT THE WATER COURT BY CALLING 1-800-624-3270 (WITHIN MONTANA ONLY) OR 1-406-586-4364, OR BY WRITING TO P.O. BOX 1389, BOZEMAN, MT 59771-1389.

**INTERLOCUTORY DECREE
SMITH RIVER
BASIN 41J
ABSTRACT OF WATER RIGHT CLAIM**

IMPORTANT NOTICE

YOUR WATER RIGHT AS SHOWN ON THIS ABSTRACT MAY HAVE CHANGES FROM YOUR WATER RIGHT AS CLAIMED OR AMENDED. AN ASTERISK (*) HAS BEEN PLACED NEXT TO EACH ITEM CHANGED BY THE MONTANA WATER COURT OR BY THE DEPARTMENT OF NATURAL RESOURCES AND CONSERVATION (DNRC) DURING THE PREPARATION OF THIS INTERLOCUTORY DECREE. THESE CHANGES ARE AUTHORIZED BY THE MONTANA SUPREME COURT WATER RIGHT CLAIMS EXAMINATION RULES OR BY ORDER OF THE WATER COURT.

OBJECTIONS MAY BE FILED ACCORDING TO THE PROCEDURES OUTLINED IN THE DOCUMENT ENTITLED "NOTICE OF ENTRY OF INTERLOCUTORY DECREE AND NOTICE OF AVAILABILITY."

Water Right Number: 41J 30121206 STATEMENT OF CLAIM

Version: 1 -- ORIGINAL RIGHT

Status: ACTIVE

Owners: KEYHOLE CATTLE CO
303 BIRCH CREEK RD
WHITE SULPHUR SPRINGS, MT 59645

***Priority Date:** DECEMBER 31, 1964

Type of Historical Right: USE

Purpose (Use): STOCK

***Flow Rate:** A SPECIFIC FLOW RATE HAS NOT BEEN DECREED BECAUSE THIS USE CONSISTS OF STOCK DRINKING DIRECTLY FROM THE SOURCE, OR FROM A DITCH SYSTEM. THE FLOW RATE IS LIMITED TO THE MINIMUM AMOUNT HISTORICALLY NECESSARY TO SUSTAIN THIS PURPOSE.

***Volume:** THIS RIGHT INCLUDES THE AMOUNT OF WATER CONSUMPTIVELY USED FOR STOCKWATERING PURPOSES AT THE RATE OF 30 GALLONS PER DAY PER ANIMAL UNIT. ANIMAL UNITS SHALL BE BASED ON REASONABLE CARRYING CAPACITY AND HISTORICAL USE OF THE AREA SERVICED BY THIS WATER SOURCE.

***Source Name:** UNNAMED TRIBUTARY OF WOODS CREEK

Source Type: SURFACE WATER

THIS WATER RIGHT ALSO INCLUDES SURFACE WATER FROM AN UNDEVELOPED SPRING.

***Point of Diversion and Means of Diversion:**

<u>ID</u>	<u>Govt Lot</u>	<u>Qtr Sec</u>	<u>Sec</u>	<u>Twp</u>	<u>Rge</u>	<u>County</u>
1		S2S2	1	13N	5E	MEAGHER

Period of Diversion: MAY 15 TO OCTOBER 15

Diversion Means: LIVESTOCK DIRECT FROM SOURCE

2		NWNW	12	13N	5E	MEAGHER
---	--	------	----	-----	----	---------

Period of Diversion: MAY 15 TO OCTOBER 15

Diversion Means: LIVESTOCK DIRECT FROM SOURCE
3 E2NE 11 13N 5E MEAGHER

Period of Diversion: MAY 15 TO OCTOBER 15

Diversion Means: LIVESTOCK DIRECT FROM SOURCE

Period of Use: MAY 15 TO OCTOBER 15

***Place of Use:**

<u>ID</u>	<u>Acres</u>	<u>Govt Lot</u>	<u>Qtr Sec</u>	<u>Sec</u>	<u>Twp</u>	<u>Rge</u>	<u>County</u>
1			S2S2	1	13N	5E	MEAGHER
2			NWNW	12	13N	5E	MEAGHER
3			E2NE	11	13N	5E	MEAGHER

Remarks:

THE FOLLOWING ISSUES WERE IDENTIFIED BY THE DNRC DURING ITS EXAMINATION OF THIS WATER RIGHT CLAIM.

THIS CLAIM NUMBER WAS NOT INCLUDED IN THE BASIN 41J DECREE ISSUED 12/16/2010.

A BETTER UNDERSTANDING OF YOUR CLAIMED WATER RIGHT CAN BE OBTAINED BY COMPARING YOUR RIGHT WITH OTHER CLAIMS IN THE BASIN. FOR EXAMPLE, COMPARE PRIORITY DATES, FLOW RATES, VOLUMES, OR ACRES IRRIGATED. ALSO, YOUR WATER RIGHT MAY BE SUBJECT TO WATER RIGHTS IN ADJOINING SUBBASINS OR BASINS AS WELL AS BEING SUBJECT TO OTHER RIGHTS ON YOUR SOURCE OF SUPPLY. FINALLY, YOUR WATER RIGHT MAY BE SUBJECT TO INDIAN RESERVED AND FEDERAL RESERVED WATER RIGHTS.

COMPLETE DETAILS REGARDING THE DNRC PREPARATION OF THIS INTERLOCUTORY DECREE AND RELATED MATERIALS CAN BE REVIEWED AT THE OFFICE LOCATIONS IDENTIFIED IN THE DOCUMENT ENTITLED "NOTICE OF ENTRY OF INTERLOCUTORY DECREE AND NOTICE OF AVAILABILITY."

SEE GENERAL FINDINGS OF FACT AND CONCLUSIONS OF LAW FOR FURTHER EXPLANATION OF YOUR CLAIMED WATER RIGHT. THESE FINDINGS CAN BE FOUND AS INDICATED IN THE DOCUMENT ENTITLED "NOTICE OF ENTRY OF INTERLOCUTORY DECREE AND NOTICE OF AVAILABILITY." IF YOU NEED OBJECTION FORMS, OR HAVE QUESTIONS ABOUT WATER COURT PROCEDURES OR CHANGES TO YOUR RIGHT, YOU CAN CONTACT THE WATER COURT BY CALLING 1-800-624-3270 (WITHIN MONTANA ONLY) OR 1-406-586-4364, OR BY WRITING TO P.O. BOX 1389, BOZEMAN, MT 59771-1389.

**INTERLOCUTORY DECREE
SMITH RIVER
BASIN 41J
ABSTRACT OF WATER RIGHT CLAIM**

IMPORTANT NOTICE

YOUR WATER RIGHT AS SHOWN ON THIS ABSTRACT MAY HAVE CHANGES FROM YOUR WATER RIGHT AS CLAIMED OR AMENDED. AN ASTERISK (*) HAS BEEN PLACED NEXT TO EACH ITEM CHANGED BY THE MONTANA WATER COURT OR BY THE DEPARTMENT OF NATURAL RESOURCES AND CONSERVATION (DNRC) DURING THE PREPARATION OF THIS INTERLOCUTORY DECREE. THESE CHANGES ARE AUTHORIZED BY THE MONTANA SUPREME COURT WATER RIGHT CLAIMS EXAMINATION RULES OR BY ORDER OF THE WATER COURT.

OBJECTIONS MAY BE FILED ACCORDING TO THE PROCEDURES OUTLINED IN THE DOCUMENT ENTITLED "NOTICE OF ENTRY OF INTERLOCUTORY DECREE AND NOTICE OF AVAILABILITY."

Water Right Number: 41J 30121207 STATEMENT OF CLAIM
Version: 1 -- ORIGINAL RIGHT
Status: ACTIVE

Owners: KEYHOLE CATTLE CO
303 BIRCH CREEK RD
WHITE SULPHUR SPRINGS, MT 59645

***Priority Date:** DECEMBER 31, 1964

Type of Historical Right: USE

Purpose (Use): STOCK

***Flow Rate:** A SPECIFIC FLOW RATE HAS NOT BEEN DECREED BECAUSE THIS USE CONSISTS OF STOCK DRINKING DIRECTLY FROM THE SOURCE, OR FROM A DITCH SYSTEM. THE FLOW RATE IS LIMITED TO THE MINIMUM AMOUNT HISTORICALLY NECESSARY TO SUSTAIN THIS PURPOSE.

***Volume:** THIS RIGHT INCLUDES THE AMOUNT OF WATER CONSUMPTIVELY USED FOR STOCKWATERING PURPOSES AT THE RATE OF 30 GALLONS PER DAY PER ANIMAL UNIT. ANIMAL UNITS SHALL BE BASED ON REASONABLE CARRYING CAPACITY AND HISTORICAL USE OF THE AREA SERVICED BY THIS WATER SOURCE.

***Source Name:** UNNAMED TRIBUTARY OF WOODS CREEK

Source Type: SURFACE WATER

THIS WATER RIGHT ALSO INCLUDES SURFACE WATER FROM AN UNDEVELOPED SPRING, ALSO KNOWN AS MOONSHINE SPRING.

***Point of Diversion and Means of Diversion:**

<u>ID</u>	<u>Govt Lot</u>	<u>Qtr Sec</u>	<u>Sec</u>	<u>Twp</u>	<u>Rge</u>	<u>County</u>
1		SW	1	13N	5E	MEAGHER

Period of Diversion: MAY 15 TO OCTOBER 15

Diversion Means: LIVESTOCK DIRECT FROM SOURCE

2		NENW	12	13N	5E	MEAGHER
---	--	------	----	-----	----	---------

Period of Diversion: MAY 15 TO OCTOBER 15

Diversion Means: LIVESTOCK DIRECT FROM SOURCE

Period of Use: MAY 15 TO OCTOBER 15

***Place of Use:**

<u>ID</u>	<u>Acres</u>	<u>Govt Lot</u>	<u>Qtr Sec</u>	<u>Sec</u>	<u>Twp</u>	<u>Rge</u>	<u>County</u>
1			SW	1	13N	5E	MEAGHER
2			NENW	12	13N	5E	MEAGHER

Remarks:

THE FOLLOWING ISSUES WERE IDENTIFIED BY THE DNRC DURING ITS EXAMINATION OF THIS WATER RIGHT CLAIM.

THIS CLAIM NUMBER WAS NOT INCLUDED IN THE BASIN 41J DECREE ISSUED 12/16/2010.

A BETTER UNDERSTANDING OF YOUR CLAIMED WATER RIGHT CAN BE OBTAINED BY COMPARING YOUR RIGHT WITH OTHER CLAIMS IN THE BASIN. FOR EXAMPLE, COMPARE PRIORITY DATES, FLOW RATES, VOLUMES, OR ACRES IRRIGATED. ALSO, YOUR WATER RIGHT MAY BE SUBJECT TO WATER RIGHTS IN ADJOINING SUBBASINS OR BASINS AS WELL AS BEING SUBJECT TO OTHER RIGHTS ON YOUR SOURCE OF SUPPLY. FINALLY, YOUR WATER RIGHT MAY BE SUBJECT TO INDIAN RESERVED AND FEDERAL RESERVED WATER RIGHTS.

COMPLETE DETAILS REGARDING THE DNRC PREPARATION OF THIS INTERLOCUTORY DECREE AND RELATED MATERIALS CAN BE REVIEWED AT THE OFFICE LOCATIONS IDENTIFIED IN THE DOCUMENT ENTITLED "NOTICE OF ENTRY OF INTERLOCUTORY DECREE AND NOTICE OF AVAILABILITY."

SEE GENERAL FINDINGS OF FACT AND CONCLUSIONS OF LAW FOR FURTHER EXPLANATION OF YOUR CLAIMED WATER RIGHT. THESE FINDINGS CAN BE FOUND AS INDICATED IN THE DOCUMENT ENTITLED "NOTICE OF ENTRY OF INTERLOCUTORY DECREE AND NOTICE OF AVAILABILITY." IF YOU NEED OBJECTION FORMS, OR HAVE QUESTIONS ABOUT WATER COURT PROCEDURES OR CHANGES TO YOUR RIGHT, YOU CAN CONTACT THE WATER COURT BY CALLING 1-800-624-3270 (WITHIN MONTANA ONLY) OR 1-406-586-4364, OR BY WRITING TO P.O. BOX 1389, BOZEMAN, MT 59771-1389.

**INTERLOCUTORY DECREE
SMITH RIVER
BASIN 41J
ABSTRACT OF WATER RIGHT CLAIM**

IMPORTANT NOTICE

YOUR WATER RIGHT AS SHOWN ON THIS ABSTRACT MAY HAVE CHANGES FROM YOUR WATER RIGHT AS CLAIMED OR AMENDED. AN ASTERISK (*) HAS BEEN PLACED NEXT TO EACH ITEM CHANGED BY THE MONTANA WATER COURT OR BY THE DEPARTMENT OF NATURAL RESOURCES AND CONSERVATION (DNRC) DURING THE PREPARATION OF THIS INTERLOCUTORY DECREE. THESE CHANGES ARE AUTHORIZED BY THE MONTANA SUPREME COURT WATER RIGHT CLAIMS EXAMINATION RULES OR BY ORDER OF THE WATER COURT.

OBJECTIONS MAY BE FILED ACCORDING TO THE PROCEDURES OUTLINED IN THE DOCUMENT ENTITLED "NOTICE OF ENTRY OF INTERLOCUTORY DECREE AND NOTICE OF AVAILABILITY."

Water Right Number: 41J 30121208 STATEMENT OF CLAIM
Version: 1 -- ORIGINAL RIGHT
Status: ACTIVE

Owners: KEYHOLE CATTLE CO
303 BIRCH CREEK RD
WHITE SULPHUR SPRINGS, MT 59645

***Priority Date:** DECEMBER 31, 1964

Type of Historical Right: USE

Purpose (Use): STOCK

***Flow Rate:** A SPECIFIC FLOW RATE HAS NOT BEEN DECREED BECAUSE THIS USE CONSISTS OF STOCK DRINKING DIRECTLY FROM THE SOURCE, OR FROM A DITCH SYSTEM. THE FLOW RATE IS LIMITED TO THE MINIMUM AMOUNT HISTORICALLY NECESSARY TO SUSTAIN THIS PURPOSE.

***Volume:** THIS RIGHT INCLUDES THE AMOUNT OF WATER CONSUMPTIVELY USED FOR STOCKWATERING PURPOSES AT THE RATE OF 30 GALLONS PER DAY PER ANIMAL UNIT. ANIMAL UNITS SHALL BE BASED ON REASONABLE CARRYING CAPACITY AND HISTORICAL USE OF THE AREA SERVICED BY THIS WATER SOURCE.

***Source Name:** PARK CREEK

Source Type: SURFACE WATER

THIS WATER RIGHT ALSO INCLUDES SURFACE WATER FROM AN UNDEVELOPED SPRING, QUAKEN ASPEN SPRING.

***Point of Diversion and Means of Diversion:**

<u>ID</u>	<u>Govt Lot</u>	<u>Qtr</u>	<u>Sec</u>	<u>Twp</u>	<u>Rge</u>	<u>County</u>
1		SW	11	13N	5E	MEAGHER

Period of Diversion: MAY 15 TO OCTOBER 15

Diversion Means: LIVESTOCK DIRECT FROM SOURCE

2		NW	14	13N	5E	MEAGHER
---	--	----	----	-----	----	---------

Period of Diversion: MAY 15 TO OCTOBER 15

Diversion Means: LIVESTOCK DIRECT FROM SOURCE
3 N2SW 14 13N 5E MEAGHER

Period of Diversion: MAY 15 TO OCTOBER 15

Diversion Means: LIVESTOCK DIRECT FROM SOURCE

Period of Use: MAY 15 TO OCTOBER 15

***Place of Use:**

<u>ID</u>	<u>Acres</u>	<u>Govt Lot</u>	<u>Qtr Sec</u>	<u>Sec</u>	<u>Twp</u>	<u>Rge</u>	<u>County</u>
1			SW	11	13N	5E	MEAGHER
2			NW	14	13N	5E	MEAGHER
3			N2SW	14	13N	5E	MEAGHER

Remarks:

THE FOLLOWING ISSUES WERE IDENTIFIED BY THE DNRC DURING ITS EXAMINATION OF THIS WATER RIGHT CLAIM.

THIS CLAIM NUMBER WAS NOT INCLUDED IN THE BASIN 41J DECREE ISSUED 12/16/2010.

A BETTER UNDERSTANDING OF YOUR CLAIMED WATER RIGHT CAN BE OBTAINED BY COMPARING YOUR RIGHT WITH OTHER CLAIMS IN THE BASIN. FOR EXAMPLE, COMPARE PRIORITY DATES, FLOW RATES, VOLUMES, OR ACRES IRRIGATED. ALSO, YOUR WATER RIGHT MAY BE SUBJECT TO WATER RIGHTS IN ADJOINING SUBBASINS OR BASINS AS WELL AS BEING SUBJECT TO OTHER RIGHTS ON YOUR SOURCE OF SUPPLY. FINALLY, YOUR WATER RIGHT MAY BE SUBJECT TO INDIAN RESERVED AND FEDERAL RESERVED WATER RIGHTS.

COMPLETE DETAILS REGARDING THE DNRC PREPARATION OF THIS INTERLOCUTORY DECREE AND RELATED MATERIALS CAN BE REVIEWED AT THE OFFICE LOCATIONS IDENTIFIED IN THE DOCUMENT ENTITLED "NOTICE OF ENTRY OF INTERLOCUTORY DECREE AND NOTICE OF AVAILABILITY."

SEE GENERAL FINDINGS OF FACT AND CONCLUSIONS OF LAW FOR FURTHER EXPLANATION OF YOUR CLAIMED WATER RIGHT. THESE FINDINGS CAN BE FOUND AS INDICATED IN THE DOCUMENT ENTITLED "NOTICE OF ENTRY OF INTERLOCUTORY DECREE AND NOTICE OF AVAILABILITY." IF YOU NEED OBJECTION FORMS, OR HAVE QUESTIONS ABOUT WATER COURT PROCEDURES OR CHANGES TO YOUR RIGHT, YOU CAN CONTACT THE WATER COURT BY CALLING 1-800-624-3270 (WITHIN MONTANA ONLY) OR 1-406-586-4364, OR BY WRITING TO P.O. BOX 1389, BOZEMAN, MT 59771-1389.

**INTERLOCUTORY DECREE
SMITH RIVER
BASIN 41J
ABSTRACT OF WATER RIGHT CLAIM**

IMPORTANT NOTICE

YOUR WATER RIGHT AS SHOWN ON THIS ABSTRACT MAY HAVE CHANGES FROM YOUR WATER RIGHT AS CLAIMED OR AMENDED. AN ASTERISK (*) HAS BEEN PLACED NEXT TO EACH ITEM CHANGED BY THE MONTANA WATER COURT OR BY THE DEPARTMENT OF NATURAL RESOURCES AND CONSERVATION (DNRC) DURING THE PREPARATION OF THIS INTERLOCUTORY DECREE. THESE CHANGES ARE AUTHORIZED BY THE MONTANA SUPREME COURT WATER RIGHT CLAIMS EXAMINATION RULES OR BY ORDER OF THE WATER COURT.

OBJECTIONS MAY BE FILED ACCORDING TO THE PROCEDURES OUTLINED IN THE DOCUMENT ENTITLED "NOTICE OF ENTRY OF INTERLOCUTORY DECREE AND NOTICE OF AVAILABILITY."

Water Right Number: 41J 30121209 STATEMENT OF CLAIM
Version: 1 -- ORIGINAL RIGHT
Status: ACTIVE

Owners: KEYHOLE CATTLE CO
303 BIRCH CREEK RD
WHITE SULPHUR SPRINGS, MT 59645

***Priority Date:** DECEMBER 31, 1964

Type of Historical Right: USE

Purpose (Use): STOCK

***Flow Rate:** A SPECIFIC FLOW RATE HAS NOT BEEN DECREED BECAUSE THIS USE CONSISTS OF STOCK DRINKING DIRECTLY FROM THE SOURCE, OR FROM A DITCH SYSTEM. THE FLOW RATE IS LIMITED TO THE MINIMUM AMOUNT HISTORICALLY NECESSARY TO SUSTAIN THIS PURPOSE.

***Volume:** THIS RIGHT INCLUDES THE AMOUNT OF WATER CONSUMPTIVELY USED FOR STOCKWATERING PURPOSES AT THE RATE OF 30 GALLONS PER DAY PER ANIMAL UNIT. ANIMAL UNITS SHALL BE BASED ON REASONABLE CARRYING CAPACITY AND HISTORICAL USE OF THE AREA SERVICED BY THIS WATER SOURCE.

Source Name: UNNAMED TRIBUTARY OF WOODS CREEK
Source Type: SURFACE WATER

***Point of Diversion and Means of Diversion:**

<u>ID</u>	<u>Govt Lot</u>	<u>Qtr Sec</u>	<u>Sec</u>	<u>Twp</u>	<u>Rge</u>	<u>County</u>
1	4	NW	1	13N	5E	MEAGHER

Period of Diversion: MAY 15 TO OCTOBER 15

Diversion Means: LIVESTOCK DIRECT FROM SOURCE

2		S2SE	2	13N	5E	MEAGHER
---	--	------	---	-----	----	---------

Period of Diversion: MAY 15 TO OCTOBER 15

Diversion Means: LIVESTOCK DIRECT FROM SOURCE

3 NE 11 13N 5E MEAGHER

Period of Diversion: MAY 15 TO OCTOBER 15

Diversion Means: LIVESTOCK DIRECT FROM SOURCE

Period of Use: MAY 15 TO OCTOBER 15

***Place of Use:**

<u>ID</u>	<u>Acres</u>	<u>Govt Lot</u>	<u>Qtr Sec</u>	<u>Sec</u>	<u>Twp</u>	<u>Rge</u>	<u>County</u>
1		4	NW	1	13N	5E	MEAGHER
2			S2SE	2	13N	5E	MEAGHER
3			NE	11	13N	5E	MEAGHER

Remarks:

THE FOLLOWING ISSUES WERE IDENTIFIED BY THE DNRC DURING ITS EXAMINATION OF THIS WATER RIGHT CLAIM.

THIS CLAIM NUMBER WAS NOT INCLUDED IN THE BASIN 41J DECREE ISSUED 12/16/2010.

A BETTER UNDERSTANDING OF YOUR CLAIMED WATER RIGHT CAN BE OBTAINED BY COMPARING YOUR RIGHT WITH OTHER CLAIMS IN THE BASIN. FOR EXAMPLE, COMPARE PRIORITY DATES, FLOW RATES, VOLUMES, OR ACRES IRRIGATED. ALSO, YOUR WATER RIGHT MAY BE SUBJECT TO WATER RIGHTS IN ADJOINING SUBBASINS OR BASINS AS WELL AS BEING SUBJECT TO OTHER RIGHTS ON YOUR SOURCE OF SUPPLY. FINALLY, YOUR WATER RIGHT MAY BE SUBJECT TO INDIAN RESERVED AND FEDERAL RESERVED WATER RIGHTS.

COMPLETE DETAILS REGARDING THE DNRC PREPARATION OF THIS INTERLOCUTORY DECREE AND RELATED MATERIALS CAN BE REVIEWED AT THE OFFICE LOCATIONS IDENTIFIED IN THE DOCUMENT ENTITLED "NOTICE OF ENTRY OF INTERLOCUTORY DECREE AND NOTICE OF AVAILABILITY."

SEE GENERAL FINDINGS OF FACT AND CONCLUSIONS OF LAW FOR FURTHER EXPLANATION OF YOUR CLAIMED WATER RIGHT. THESE FINDINGS CAN BE FOUND AS INDICATED IN THE DOCUMENT ENTITLED "NOTICE OF ENTRY OF INTERLOCUTORY DECREE AND NOTICE OF AVAILABILITY." IF YOU NEED OBJECTION FORMS, OR HAVE QUESTIONS ABOUT WATER COURT PROCEDURES OR CHANGES TO YOUR RIGHT, YOU CAN CONTACT THE WATER COURT BY CALLING 1-800-624-3270 (WITHIN MONTANA ONLY) OR 1-406-586-4364, OR BY WRITING TO P.O. BOX 1389, BOZEMAN, MT 59771-1389.

**INTERLOCUTORY DECREE
SMITH RIVER
BASIN 41J
ABSTRACT OF WATER RIGHT CLAIM**

IMPORTANT NOTICE

YOUR WATER RIGHT AS SHOWN ON THIS ABSTRACT MAY HAVE CHANGES FROM YOUR WATER RIGHT AS CLAIMED OR AMENDED. AN ASTERISK (*) HAS BEEN PLACED NEXT TO EACH ITEM CHANGED BY THE MONTANA WATER COURT OR BY THE DEPARTMENT OF NATURAL RESOURCES AND CONSERVATION (DNRC) DURING THE PREPARATION OF THIS INTERLOCUTORY DECREE. THESE CHANGES ARE AUTHORIZED BY THE MONTANA SUPREME COURT WATER RIGHT CLAIMS EXAMINATION RULES OR BY ORDER OF THE WATER COURT.

OBJECTIONS MAY BE FILED ACCORDING TO THE PROCEDURES OUTLINED IN THE DOCUMENT ENTITLED "NOTICE OF ENTRY OF INTERLOCUTORY DECREE AND NOTICE OF AVAILABILITY."

Water Right Number: 41J 30121210 STATEMENT OF CLAIM
Version: 1 -- ORIGINAL RIGHT
Status: ACTIVE

Owners: KEYHOLE CATTLE CO
303 BIRCH CREEK RD
WHITE SULPHUR SPRINGS, MT 59645

***Priority Date:** DECEMBER 31, 1964

Type of Historical Right: USE

Purpose (Use): STOCK

***Flow Rate:** A SPECIFIC FLOW RATE HAS NOT BEEN DECREED BECAUSE THIS USE CONSISTS OF STOCK DRINKING DIRECTLY FROM THE SOURCE, OR FROM A DITCH SYSTEM. THE FLOW RATE IS LIMITED TO THE MINIMUM AMOUNT HISTORICALLY NECESSARY TO SUSTAIN THIS PURPOSE.

***Volume:** THIS RIGHT INCLUDES THE AMOUNT OF WATER CONSUMPTIVELY USED FOR STOCKWATERING PURPOSES AT THE RATE OF 30 GALLONS PER DAY PER ANIMAL UNIT. ANIMAL UNITS SHALL BE BASED ON REASONABLE CARRYING CAPACITY AND HISTORICAL USE OF THE AREA SERVICED BY THIS WATER SOURCE.

Source Name: WOODS CREEK

Source Type: SURFACE WATER

***Point of Diversion and Means of Diversion:**

<u>ID</u>	<u>Govt Lot</u>	<u>Qtr Sec</u>	<u>Sec</u>	<u>Twp</u>	<u>Rge</u>	<u>County</u>
1		E2SESW	2	13N	5E	MEAGHER

Period of Diversion: MAY 15 TO OCTOBER 15

Diversion Means: LIVESTOCK DIRECT FROM SOURCE

2		N2	11	13N	5E	MEAGHER
---	--	----	----	-----	----	---------

Period of Diversion: MAY 15 TO OCTOBER 15

Diversion Means: LIVESTOCK DIRECT FROM SOURCE

3 SE 11 13N 5E MEAGHER

Period of Diversion: MAY 15 TO OCTOBER 15

Diversion Means: LIVESTOCK DIRECT FROM SOURCE

Period of Use: MAY 15 TO OCTOBER 15

***Place of Use:**

<u>ID</u>	<u>Acres</u>	<u>Govt Lot</u>	<u>Qtr Sec</u>	<u>Sec</u>	<u>Twp</u>	<u>Rge</u>	<u>County</u>
1			E2SESW	2	13N	5E	MEAGHER
2			N2	11	13N	5E	MEAGHER
3			SE	11	13N	5E	MEAGHER

Remarks:

THE FOLLOWING ISSUES WERE IDENTIFIED BY THE DNRC DURING ITS EXAMINATION OF THIS WATER RIGHT CLAIM.

THIS CLAIM NUMBER WAS NOT INCLUDED IN THE BASIN 41J DECREE ISSUED 12/16/2010.

A BETTER UNDERSTANDING OF YOUR CLAIMED WATER RIGHT CAN BE OBTAINED BY COMPARING YOUR RIGHT WITH OTHER CLAIMS IN THE BASIN. FOR EXAMPLE, COMPARE PRIORITY DATES, FLOW RATES, VOLUMES, OR ACRES IRRIGATED. ALSO, YOUR WATER RIGHT MAY BE SUBJECT TO WATER RIGHTS IN ADJOINING SUBBASINS OR BASINS AS WELL AS BEING SUBJECT TO OTHER RIGHTS ON YOUR SOURCE OF SUPPLY. FINALLY, YOUR WATER RIGHT MAY BE SUBJECT TO INDIAN RESERVED AND FEDERAL RESERVED WATER RIGHTS.

COMPLETE DETAILS REGARDING THE DNRC PREPARATION OF THIS INTERLOCUTORY DECREE AND RELATED MATERIALS CAN BE REVIEWED AT THE OFFICE LOCATIONS IDENTIFIED IN THE DOCUMENT ENTITLED "NOTICE OF ENTRY OF INTERLOCUTORY DECREE AND NOTICE OF AVAILABILITY."

SEE GENERAL FINDINGS OF FACT AND CONCLUSIONS OF LAW FOR FURTHER EXPLANATION OF YOUR CLAIMED WATER RIGHT. THESE FINDINGS CAN BE FOUND AS INDICATED IN THE DOCUMENT ENTITLED "NOTICE OF ENTRY OF INTERLOCUTORY DECREE AND NOTICE OF AVAILABILITY." IF YOU NEED OBJECTION FORMS, OR HAVE QUESTIONS ABOUT WATER COURT PROCEDURES OR CHANGES TO YOUR RIGHT, YOU CAN CONTACT THE WATER COURT BY CALLING 1-800-624-3270 (WITHIN MONTANA ONLY) OR 1-406-586-4364, OR BY WRITING TO P.O. BOX 1389, BOZEMAN, MT 59771-1389.

**INTERLOCUTORY DECREE
SMITH RIVER
BASIN 41J
ABSTRACT OF WATER RIGHT CLAIM**

IMPORTANT NOTICE

YOUR WATER RIGHT AS SHOWN ON THIS ABSTRACT MAY HAVE CHANGES FROM YOUR WATER RIGHT AS CLAIMED OR AMENDED. AN ASTERISK (*) HAS BEEN PLACED NEXT TO EACH ITEM CHANGED BY THE MONTANA WATER COURT OR BY THE DEPARTMENT OF NATURAL RESOURCES AND CONSERVATION (DNRC) DURING THE PREPARATION OF THIS INTERLOCUTORY DECREE. THESE CHANGES ARE AUTHORIZED BY THE MONTANA SUPREME COURT WATER RIGHT CLAIMS EXAMINATION RULES OR BY ORDER OF THE WATER COURT.

OBJECTIONS MAY BE FILED ACCORDING TO THE PROCEDURES OUTLINED IN THE DOCUMENT ENTITLED "NOTICE OF ENTRY OF INTERLOCUTORY DECREE AND NOTICE OF AVAILABILITY."

Water Right Number: 41J 30121211 STATEMENT OF CLAIM

Version: 1 -- ORIGINAL RIGHT

Status: ACTIVE

Owners: KEYHOLE CATTLE CO
303 BIRCH CREEK RD
WHITE SULPHUR SPRINGS, MT 59645

***Priority Date:** DECEMBER 31, 1964

Type of Historical Right: USE

Purpose (Use): STOCK

***Flow Rate:** A SPECIFIC FLOW RATE HAS NOT BEEN DECREED BECAUSE THIS USE CONSISTS OF STOCK DRINKING DIRECTLY FROM THE SOURCE, OR FROM A DITCH SYSTEM. THE FLOW RATE IS LIMITED TO THE MINIMUM AMOUNT HISTORICALLY NECESSARY TO SUSTAIN THIS PURPOSE.

***Volume:** THIS RIGHT INCLUDES THE AMOUNT OF WATER CONSUMPTIVELY USED FOR STOCKWATERING PURPOSES AT THE RATE OF 30 GALLONS PER DAY PER ANIMAL UNIT. ANIMAL UNITS SHALL BE BASED ON REASONABLE CARRYING CAPACITY AND HISTORICAL USE OF THE AREA SERVICED BY THIS WATER SOURCE.

***Source Name:** UNNAMED TRIBUTARY OF WOODS CREEK

Source Type: SURFACE WATER

THIS WATER RIGHT ALSO INCLUDES SURFACE WATER FROM AN UNDEVELOPED SPRING, ALSO KNOWN AS CLEAR CUT SPRING.

Point of Diversion and Means of Diversion:

<u>ID</u>	<u>Govt Lot</u>	<u>Qtr</u>	<u>Sec</u>	<u>Twp</u>	<u>Rge</u>	<u>County</u>
1		SW	1	13N	5E	MEAGHER

Period of Diversion: MAY 15 TO OCTOBER 15

Diversion Means: LIVESTOCK DIRECT FROM SOURCE

2		SE	2	13N	5E	MEAGHER
---	--	----	---	-----	----	---------

Period of Diversion: MAY 15 TO OCTOBER 15

Diversion Means: LIVESTOCK DIRECT FROM SOURCE
3 NE 11 13N 5E MEAGHER

Period of Diversion: MAY 15 TO OCTOBER 15

Diversion Means: LIVESTOCK DIRECT FROM SOURCE

Period of Use: MAY 15 TO OCTOBER 15

Place of Use:

<u>ID</u>	<u>Acres</u>	<u>Govt Lot</u>	<u>Qtr</u>	<u>Sec</u>	<u>Twp</u>	<u>Rge</u>	<u>County</u>
1			SW	1	13N	5E	MEAGHER
2			SE	2	13N	5E	MEAGHER
3			NE	11	13N	5E	MEAGHER

Remarks:

THE FOLLOWING ISSUES WERE IDENTIFIED BY THE DNRC DURING ITS EXAMINATION OF THIS WATER RIGHT CLAIM.

THIS CLAIM NUMBER WAS NOT INCLUDED IN THE BASIN 41J DECREE ISSUED 12/16/2010.

A BETTER UNDERSTANDING OF YOUR CLAIMED WATER RIGHT CAN BE OBTAINED BY COMPARING YOUR RIGHT WITH OTHER CLAIMS IN THE BASIN. FOR EXAMPLE, COMPARE PRIORITY DATES, FLOW RATES, VOLUMES, OR ACRES IRRIGATED. ALSO, YOUR WATER RIGHT MAY BE SUBJECT TO WATER RIGHTS IN ADJOINING SUBBASINS OR BASINS AS WELL AS BEING SUBJECT TO OTHER RIGHTS ON YOUR SOURCE OF SUPPLY. FINALLY, YOUR WATER RIGHT MAY BE SUBJECT TO INDIAN RESERVED AND FEDERAL RESERVED WATER RIGHTS.

COMPLETE DETAILS REGARDING THE DNRC PREPARATION OF THIS INTERLOCUTORY DECREE AND RELATED MATERIALS CAN BE REVIEWED AT THE OFFICE LOCATIONS IDENTIFIED IN THE DOCUMENT ENTITLED "NOTICE OF ENTRY OF INTERLOCUTORY DECREE AND NOTICE OF AVAILABILITY."

SEE GENERAL FINDINGS OF FACT AND CONCLUSIONS OF LAW FOR FURTHER EXPLANATION OF YOUR CLAIMED WATER RIGHT. THESE FINDINGS CAN BE FOUND AS INDICATED IN THE DOCUMENT ENTITLED "NOTICE OF ENTRY OF INTERLOCUTORY DECREE AND NOTICE OF AVAILABILITY." IF YOU NEED OBJECTION FORMS, OR HAVE QUESTIONS ABOUT WATER COURT PROCEDURES OR CHANGES TO YOUR RIGHT, YOU CAN CONTACT THE WATER COURT BY CALLING 1-800-624-3270 (WITHIN MONTANA ONLY) OR 1-406-586-4364, OR BY WRITING TO P.O. BOX 1389, BOZEMAN, MT 59771-1389.

**INTERLOCUTORY DECREE
SMITH RIVER
BASIN 41J
ABSTRACT OF WATER RIGHT CLAIM**

IMPORTANT NOTICE

YOUR WATER RIGHT AS SHOWN ON THIS ABSTRACT MAY HAVE CHANGES FROM YOUR WATER RIGHT AS CLAIMED OR AMENDED. AN ASTERISK (*) HAS BEEN PLACED NEXT TO EACH ITEM CHANGED BY THE MONTANA WATER COURT OR BY THE DEPARTMENT OF NATURAL RESOURCES AND CONSERVATION (DNRC) DURING THE PREPARATION OF THIS INTERLOCUTORY DECREE. THESE CHANGES ARE AUTHORIZED BY THE MONTANA SUPREME COURT WATER RIGHT CLAIMS EXAMINATION RULES OR BY ORDER OF THE WATER COURT.

OBJECTIONS MAY BE FILED ACCORDING TO THE PROCEDURES OUTLINED IN THE DOCUMENT ENTITLED "NOTICE OF ENTRY OF INTERLOCUTORY DECREE AND NOTICE OF AVAILABILITY."

Water Right Number: 41J 30121212 STATEMENT OF CLAIM

Version: 1 -- ORIGINAL RIGHT

Status: ACTIVE

Owners: KEYHOLE CATTLE CO
303 BIRCH CREEK RD
WHITE SULPHUR SPRINGS, MT 59645

***Priority Date:** DECEMBER 31, 1964

Type of Historical Right: USE

Purpose (Use): STOCK

***Flow Rate:** A SPECIFIC FLOW RATE HAS NOT BEEN DECREED BECAUSE THIS USE CONSISTS OF STOCK DRINKING DIRECTLY FROM THE SOURCE, OR FROM A DITCH SYSTEM. THE FLOW RATE IS LIMITED TO THE MINIMUM AMOUNT HISTORICALLY NECESSARY TO SUSTAIN THIS PURPOSE.

***Volume:** THIS RIGHT INCLUDES THE AMOUNT OF WATER CONSUMPTIVELY USED FOR STOCKWATERING PURPOSES AT THE RATE OF 30 GALLONS PER DAY PER ANIMAL UNIT. ANIMAL UNITS SHALL BE BASED ON REASONABLE CARRYING CAPACITY AND HISTORICAL USE OF THE AREA SERVICED BY THIS WATER SOURCE.

***Source Name:** EAGLE CREEK, NORTH FORK

Source Type: SURFACE WATER

THIS WATER RIGHT ALSO INCLUDES SURFACE WATER FROM AN UNDEVELOPED SPRING.

***Point of Diversion and Means of Diversion:**

<u>ID</u>	<u>Govt Lot</u>	<u>Qtr Sec</u>	<u>Sec</u>	<u>Twp</u>	<u>Rge</u>	<u>County</u>
1	6	W2SW	6	13N	6E	MEAGHER

Period of Diversion: MAY 15 TO OCTOBER 15

Diversion Means: LIVESTOCK DIRECT FROM SOURCE

2	1	NWNW	7	13N	6E	MEAGHER
---	---	------	---	-----	----	---------

Period of Diversion: MAY 15 TO OCTOBER 15

Diversion Means: LIVESTOCK DIRECT FROM SOURCE
3 SESE 11 13N 5E MEAGHER

Period of Diversion: MAY 15 TO OCTOBER 15

Diversion Means: LIVESTOCK DIRECT FROM SOURCE

Period of Use: MAY 15 TO OCTOBER 15

***Place of Use:**

<u>ID</u>	<u>Acres</u>	<u>Govt Lot</u>	<u>Qtr Sec</u>	<u>Sec</u>	<u>Twp</u>	<u>Rge</u>	<u>County</u>
1		6	W2SW	6	13N	6E	MEAGHER
2		1	NWNW	7	13N	6E	MEAGHER
3			SESE	11	13N	5E	MEAGHER

Remarks:

THE FOLLOWING ISSUES WERE IDENTIFIED BY THE DNRC DURING ITS EXAMINATION OF THIS WATER RIGHT CLAIM.

THIS CLAIM NUMBER WAS NOT INCLUDED IN THE BASIN 41J DECREE ISSUED 12/16/2010.

A BETTER UNDERSTANDING OF YOUR CLAIMED WATER RIGHT CAN BE OBTAINED BY COMPARING YOUR RIGHT WITH OTHER CLAIMS IN THE BASIN. FOR EXAMPLE, COMPARE PRIORITY DATES, FLOW RATES, VOLUMES, OR ACRES IRRIGATED. ALSO, YOUR WATER RIGHT MAY BE SUBJECT TO WATER RIGHTS IN ADJOINING SUBBASINS OR BASINS AS WELL AS BEING SUBJECT TO OTHER RIGHTS ON YOUR SOURCE OF SUPPLY. FINALLY, YOUR WATER RIGHT MAY BE SUBJECT TO INDIAN RESERVED AND FEDERAL RESERVED WATER RIGHTS.

COMPLETE DETAILS REGARDING THE DNRC PREPARATION OF THIS INTERLOCUTORY DECREE AND RELATED MATERIALS CAN BE REVIEWED AT THE OFFICE LOCATIONS IDENTIFIED IN THE DOCUMENT ENTITLED "NOTICE OF ENTRY OF INTERLOCUTORY DECREE AND NOTICE OF AVAILABILITY."

SEE GENERAL FINDINGS OF FACT AND CONCLUSIONS OF LAW FOR FURTHER EXPLANATION OF YOUR CLAIMED WATER RIGHT. THESE FINDINGS CAN BE FOUND AS INDICATED IN THE DOCUMENT ENTITLED "NOTICE OF ENTRY OF INTERLOCUTORY DECREE AND NOTICE OF AVAILABILITY." IF YOU NEED OBJECTION FORMS, OR HAVE QUESTIONS ABOUT WATER COURT PROCEDURES OR CHANGES TO YOUR RIGHT, YOU CAN CONTACT THE WATER COURT BY CALLING 1-800-624-3270 (WITHIN MONTANA ONLY) OR 1-406-586-4364, OR BY WRITING TO P.O. BOX 1389, BOZEMAN, MT 59771-1389.

**INTERLOCUTORY DECREE
SMITH RIVER
BASIN 41J
ABSTRACT OF WATER RIGHT CLAIM**

IMPORTANT NOTICE

YOUR WATER RIGHT AS SHOWN ON THIS ABSTRACT MAY HAVE CHANGES FROM YOUR WATER RIGHT AS CLAIMED OR AMENDED. AN ASTERISK (*) HAS BEEN PLACED NEXT TO EACH ITEM CHANGED BY THE MONTANA WATER COURT OR BY THE DEPARTMENT OF NATURAL RESOURCES AND CONSERVATION (DNRC) DURING THE PREPARATION OF THIS INTERLOCUTORY DECREE. THESE CHANGES ARE AUTHORIZED BY THE MONTANA SUPREME COURT WATER RIGHT CLAIMS EXAMINATION RULES OR BY ORDER OF THE WATER COURT.

OBJECTIONS MAY BE FILED ACCORDING TO THE PROCEDURES OUTLINED IN THE DOCUMENT ENTITLED "NOTICE OF ENTRY OF INTERLOCUTORY DECREE AND NOTICE OF AVAILABILITY."

Water Right Number: 41J 30121213 STATEMENT OF CLAIM

Version: 1 -- ORIGINAL RIGHT

Status: ACTIVE

Owners: KEYHOLE CATTLE CO
303 BIRCH CREEK RD
WHITE SULPHUR SPRINGS, MT 59645

***Priority Date:** DECEMBER 31, 1964

Type of Historical Right: USE

Purpose (Use): STOCK

***Flow Rate:** A SPECIFIC FLOW RATE HAS NOT BEEN DECREED BECAUSE THIS USE CONSISTS OF STOCK DRINKING DIRECTLY FROM THE SOURCE, OR FROM A DITCH SYSTEM. THE FLOW RATE IS LIMITED TO THE MINIMUM AMOUNT HISTORICALLY NECESSARY TO SUSTAIN THIS PURPOSE.

***Volume:** THIS RIGHT INCLUDES THE AMOUNT OF WATER CONSUMPTIVELY USED FOR STOCKWATERING PURPOSES AT THE RATE OF 30 GALLONS PER DAY PER ANIMAL UNIT. ANIMAL UNITS SHALL BE BASED ON REASONABLE CARRYING CAPACITY AND HISTORICAL USE OF THE AREA SERVICED BY THIS WATER SOURCE.

***Source Name:** SPRING, UNNAMED TRIBUTARY OF WOODS CREEK

Source Type: SURFACE WATER

ALSO KNOWN AS FUNERAL SPRINGS

***Point of Diversion and Means of Diversion:**

<u>ID</u>	<u>Govt Lot</u>	<u>Qtr Sec</u>	<u>Sec</u>	<u>Twp</u>	<u>Rge</u>	<u>County</u>
1		N2N2	11	13N	5E	MEAGHER

Period of Diversion: MAY 15 TO OCTOBER 15

Diversion Means: LIVESTOCK DIRECT FROM SOURCE

Period of Use: MAY 15 TO OCTOBER 15

***Place of Use:**

<u>ID</u>	<u>Acres</u>	<u>Govt Lot</u>	<u>Qtr Sec</u>	<u>Sec</u>	<u>Twp</u>	<u>Rge</u>	<u>County</u>
1			N2N2	11	13N	5E	MEAGHER

Remarks:

THE FOLLOWING ISSUES WERE IDENTIFIED BY THE DNRC DURING ITS EXAMINATION OF THIS WATER RIGHT CLAIM.

THIS CLAIM NUMBER WAS NOT INCLUDED IN THE BASIN 41J DECREE ISSUED 12/16/2010.

A BETTER UNDERSTANDING OF YOUR CLAIMED WATER RIGHT CAN BE OBTAINED BY COMPARING YOUR RIGHT WITH OTHER CLAIMS IN THE BASIN. FOR EXAMPLE, COMPARE PRIORITY DATES, FLOW RATES, VOLUMES, OR ACRES IRRIGATED. ALSO, YOUR WATER RIGHT MAY BE SUBJECT TO WATER RIGHTS IN ADJOINING SUBBASINS OR BASINS AS WELL AS BEING SUBJECT TO OTHER RIGHTS ON YOUR SOURCE OF SUPPLY. FINALLY, YOUR WATER RIGHT MAY BE SUBJECT TO INDIAN RESERVED AND FEDERAL RESERVED WATER RIGHTS.

COMPLETE DETAILS REGARDING THE DNRC PREPARATION OF THIS INTERLOCUTORY DECREE AND RELATED MATERIALS CAN BE REVIEWED AT THE OFFICE LOCATIONS IDENTIFIED IN THE DOCUMENT ENTITLED "NOTICE OF ENTRY OF INTERLOCUTORY DECREE AND NOTICE OF AVAILABILITY."

SEE GENERAL FINDINGS OF FACT AND CONCLUSIONS OF LAW FOR FURTHER EXPLANATION OF YOUR CLAIMED WATER RIGHT. THESE FINDINGS CAN BE FOUND AS INDICATED IN THE DOCUMENT ENTITLED "NOTICE OF ENTRY OF INTERLOCUTORY DECREE AND NOTICE OF AVAILABILITY." IF YOU NEED OBJECTION FORMS, OR HAVE QUESTIONS ABOUT WATER COURT PROCEDURES OR CHANGES TO YOUR RIGHT, YOU CAN CONTACT THE WATER COURT BY CALLING 1-800-624-3270 (WITHIN MONTANA ONLY) OR 1-406-586-4364, OR BY WRITING TO P.O. BOX 1389, BOZEMAN, MT 59771-1389.

**INTERLOCUTORY DECREE
SMITH RIVER
BASIN 41J
ABSTRACT OF WATER RIGHT CLAIM**

IMPORTANT NOTICE

YOUR WATER RIGHT AS SHOWN ON THIS ABSTRACT MAY HAVE CHANGES FROM YOUR WATER RIGHT AS CLAIMED OR AMENDED. AN ASTERISK (*) HAS BEEN PLACED NEXT TO EACH ITEM CHANGED BY THE MONTANA WATER COURT OR BY THE DEPARTMENT OF NATURAL RESOURCES AND CONSERVATION (DNRC) DURING THE PREPARATION OF THIS INTERLOCUTORY DECREE. THESE CHANGES ARE AUTHORIZED BY THE MONTANA SUPREME COURT WATER RIGHT CLAIMS EXAMINATION RULES OR BY ORDER OF THE WATER COURT.

OBJECTIONS MAY BE FILED ACCORDING TO THE PROCEDURES OUTLINED IN THE DOCUMENT ENTITLED "NOTICE OF ENTRY OF INTERLOCUTORY DECREE AND NOTICE OF AVAILABILITY."

Water Right Number: 41J 30121228 STATEMENT OF CLAIM
Version: 1 -- ORIGINAL RIGHT
Status: ACTIVE

Owners: KEYHOLE CATTLE CO
303 BIRCH CREEK RD
WHITE SULPHUR SPRINGS, MT 59645

***Priority Date:** DECEMBER 31, 1948

Type of Historical Right: USE

Purpose (Use): STOCK

***Flow Rate:** A SPECIFIC FLOW RATE HAS NOT BEEN DECREED BECAUSE THIS USE CONSISTS OF STOCK DRINKING DIRECTLY FROM THE SOURCE, OR FROM A DITCH SYSTEM. THE FLOW RATE IS LIMITED TO THE MINIMUM AMOUNT HISTORICALLY NECESSARY TO SUSTAIN THIS PURPOSE.

***Volume:** THIS RIGHT INCLUDES THE AMOUNT OF WATER CONSUMPTIVELY USED FOR STOCKWATERING PURPOSES AT THE RATE OF 30 GALLONS PER DAY PER ANIMAL UNIT. ANIMAL UNITS SHALL BE BASED ON REASONABLE CARRYING CAPACITY AND HISTORICAL USE OF THE AREA SERVICED BY THIS WATER SOURCE.

Source Name: MUD CREEK
Source Type: SURFACE WATER

***Point of Diversion and Means of Diversion:**

<u>ID</u>	<u>Govt Lot</u>	<u>Qtr Sec</u>	<u>Sec</u>	<u>Twp</u>	<u>Rge</u>	<u>County</u>
1		W2NW	5	9N	6E	MEAGHER

Period of Diversion: JANUARY 1 TO DECEMBER 31

Diversion Means: LIVESTOCK DIRECT FROM SOURCE

2		NE	6	9N	6E	MEAGHER
---	--	----	---	----	----	---------

Period of Diversion: JANUARY 1 TO DECEMBER 31

Diversion Means: LIVESTOCK DIRECT FROM SOURCE

Period of Use: JANUARY 1 TO DECEMBER 31

*Place of Use:

<u>ID</u>	<u>Acres</u>	<u>Govt Lot</u>	<u>Qtr Sec</u>	<u>Sec</u>	<u>Twp</u>	<u>Rge</u>	<u>County</u>
1			W2NW	5	9N	6E	MEAGHER
2			NE	6	9N	6E	MEAGHER

Remarks:

THE FOLLOWING ISSUES WERE IDENTIFIED BY THE DNRC DURING ITS EXAMINATION OF THIS WATER RIGHT CLAIM.

THIS CLAIM NUMBER WAS NOT INCLUDED IN THE BASIN 41J DECREE ISSUED 12/16/2010.

A BETTER UNDERSTANDING OF YOUR CLAIMED WATER RIGHT CAN BE OBTAINED BY COMPARING YOUR RIGHT WITH OTHER CLAIMS IN THE BASIN. FOR EXAMPLE, COMPARE PRIORITY DATES, FLOW RATES, VOLUMES, OR ACRES IRRIGATED. ALSO, YOUR WATER RIGHT MAY BE SUBJECT TO WATER RIGHTS IN ADJOINING SUBBASINS OR BASINS AS WELL AS BEING SUBJECT TO OTHER RIGHTS ON YOUR SOURCE OF SUPPLY. FINALLY, YOUR WATER RIGHT MAY BE SUBJECT TO INDIAN RESERVED AND FEDERAL RESERVED WATER RIGHTS.

COMPLETE DETAILS REGARDING THE DNRC PREPARATION OF THIS INTERLOCUTORY DECREE AND RELATED MATERIALS CAN BE REVIEWED AT THE OFFICE LOCATIONS IDENTIFIED IN THE DOCUMENT ENTITLED "NOTICE OF ENTRY OF INTERLOCUTORY DECREE AND NOTICE OF AVAILABILITY."

SEE GENERAL FINDINGS OF FACT AND CONCLUSIONS OF LAW FOR FURTHER EXPLANATION OF YOUR CLAIMED WATER RIGHT. THESE FINDINGS CAN BE FOUND AS INDICATED IN THE DOCUMENT ENTITLED "NOTICE OF ENTRY OF INTERLOCUTORY DECREE AND NOTICE OF AVAILABILITY." IF YOU NEED OBJECTION FORMS, OR HAVE QUESTIONS ABOUT WATER COURT PROCEDURES OR CHANGES TO YOUR RIGHT, YOU CAN CONTACT THE WATER COURT BY CALLING 1-800-624-3270 (WITHIN MONTANA ONLY) OR 1-406-586-4364, OR BY WRITING TO P.O. BOX 1389, BOZEMAN, MT 59771-1389.

**INTERLOCUTORY DECREE
SMITH RIVER
BASIN 41J
ABSTRACT OF WATER RIGHT CLAIM**

IMPORTANT NOTICE

YOUR WATER RIGHT AS SHOWN ON THIS ABSTRACT MAY HAVE CHANGES FROM YOUR WATER RIGHT AS CLAIMED OR AMENDED. AN ASTERISK (*) HAS BEEN PLACED NEXT TO EACH ITEM CHANGED BY THE MONTANA WATER COURT OR BY THE DEPARTMENT OF NATURAL RESOURCES AND CONSERVATION (DNRC) DURING THE PREPARATION OF THIS INTERLOCUTORY DECREE. THESE CHANGES ARE AUTHORIZED BY THE MONTANA SUPREME COURT WATER RIGHT CLAIMS EXAMINATION RULES OR BY ORDER OF THE WATER COURT.

OBJECTIONS MAY BE FILED ACCORDING TO THE PROCEDURES OUTLINED IN THE DOCUMENT ENTITLED "NOTICE OF ENTRY OF INTERLOCUTORY DECREE AND NOTICE OF AVAILABILITY."

Water Right Number: 41J 30121457 STATEMENT OF CLAIM
Version: 1 -- ORIGINAL RIGHT
Status: ACTIVE

Owners: ADALEE RANCH LLC
PO BOX 2719
MADISON, WI 53701-2719

***Priority Date:** DECEMBER 31, 1964

Type of Historical Right: USE

Purpose (Use): STOCK

***Flow Rate:** A SPECIFIC FLOW RATE HAS NOT BEEN DECREED BECAUSE THIS USE CONSISTS OF STOCK DRINKING DIRECTLY FROM THE SOURCE, OR FROM A DITCH SYSTEM. THE FLOW RATE IS LIMITED TO THE MINIMUM AMOUNT HISTORICALLY NECESSARY TO SUSTAIN THIS PURPOSE.

***Volume:** THIS RIGHT INCLUDES THE AMOUNT OF WATER CONSUMPTIVELY USED FOR STOCKWATERING PURPOSES AT THE RATE OF 30 GALLONS PER DAY PER ANIMAL UNIT. ANIMAL UNITS SHALL BE BASED ON REASONABLE CARRYING CAPACITY AND HISTORICAL USE OF THE AREA SERVICED BY THIS WATER SOURCE.

Source Name: UNNAMED TRIBUTARY OF EAGLE CREEK
Source Type: SURFACE WATER

Point of Diversion and Means of Diversion:

<u>ID</u>	<u>Govt Lot</u>	<u>Qtr</u>	<u>Sec</u>	<u>Twp</u>	<u>Rge</u>	<u>County</u>
1		NE	13	13N	5E	MEAGHER

Period of Diversion: MAY 15 TO OCTOBER 15

Diversion Means: LIVESTOCK DIRECT FROM SOURCE

2		SW	13	13N	5E	MEAGHER
---	--	----	----	-----	----	---------

Period of Diversion: MAY 15 TO OCTOBER 15

Diversion Means: LIVESTOCK DIRECT FROM SOURCE

Period of Use: MAY 15 TO OCTOBER 15

Place of Use:

<u>ID</u>	<u>Acres</u>	<u>Govt Lot</u>	<u>Qtr Sec</u>	<u>Sec</u>	<u>Twp</u>	<u>Rge</u>	<u>County</u>
1			NE	13	13N	5E	MEAGHER
2			SW	13	13N	5E	MEAGHER

Remarks:

THE FOLLOWING ISSUES WERE IDENTIFIED BY THE DNRC DURING ITS EXAMINATION OF THIS WATER RIGHT CLAIM.

THIS CLAIM NUMBER WAS NOT INCLUDED IN THE BASIN 41J DECREE ISSUED 12/16/2010.

A BETTER UNDERSTANDING OF YOUR CLAIMED WATER RIGHT CAN BE OBTAINED BY COMPARING YOUR RIGHT WITH OTHER CLAIMS IN THE BASIN. FOR EXAMPLE, COMPARE PRIORITY DATES, FLOW RATES, VOLUMES, OR ACRES IRRIGATED. ALSO, YOUR WATER RIGHT MAY BE SUBJECT TO WATER RIGHTS IN ADJOINING SUBBASINS OR BASINS AS WELL AS BEING SUBJECT TO OTHER RIGHTS ON YOUR SOURCE OF SUPPLY. FINALLY, YOUR WATER RIGHT MAY BE SUBJECT TO INDIAN RESERVED AND FEDERAL RESERVED WATER RIGHTS.

COMPLETE DETAILS REGARDING THE DNRC PREPARATION OF THIS INTERLOCUTORY DECREE AND RELATED MATERIALS CAN BE REVIEWED AT THE OFFICE LOCATIONS IDENTIFIED IN THE DOCUMENT ENTITLED "NOTICE OF ENTRY OF INTERLOCUTORY DECREE AND NOTICE OF AVAILABILITY."

SEE GENERAL FINDINGS OF FACT AND CONCLUSIONS OF LAW FOR FURTHER EXPLANATION OF YOUR CLAIMED WATER RIGHT. THESE FINDINGS CAN BE FOUND AS INDICATED IN THE DOCUMENT ENTITLED "NOTICE OF ENTRY OF INTERLOCUTORY DECREE AND NOTICE OF AVAILABILITY." IF YOU NEED OBJECTION FORMS, OR HAVE QUESTIONS ABOUT WATER COURT PROCEDURES OR CHANGES TO YOUR RIGHT, YOU CAN CONTACT THE WATER COURT BY CALLING 1-800-624-3270 (WITHIN MONTANA ONLY) OR 1-406-586-4364, OR BY WRITING TO P.O. BOX 1389, BOZEMAN, MT 59771-1389.

**INTERLOCUTORY DECREE
SMITH RIVER
BASIN 41J
ABSTRACT OF WATER RIGHT CLAIM**

IMPORTANT NOTICE

YOUR WATER RIGHT AS SHOWN ON THIS ABSTRACT MAY HAVE CHANGES FROM YOUR WATER RIGHT AS CLAIMED OR AMENDED. AN ASTERISK (*) HAS BEEN PLACED NEXT TO EACH ITEM CHANGED BY THE MONTANA WATER COURT OR BY THE DEPARTMENT OF NATURAL RESOURCES AND CONSERVATION (DNRC) DURING THE PREPARATION OF THIS INTERLOCUTORY DECREE. THESE CHANGES ARE AUTHORIZED BY THE MONTANA SUPREME COURT WATER RIGHT CLAIMS EXAMINATION RULES OR BY ORDER OF THE WATER COURT.

OBJECTIONS MAY BE FILED ACCORDING TO THE PROCEDURES OUTLINED IN THE DOCUMENT ENTITLED "NOTICE OF ENTRY OF INTERLOCUTORY DECREE AND NOTICE OF AVAILABILITY."

Water Right Number: 41J 30121458 STATEMENT OF CLAIM

Version: 1 -- ORIGINAL RIGHT

Status: ACTIVE

Owners: WALTER, MICHAEL FAMILY TRUST
479 NEWLAN CREEK RD
WHITE SULPHUR SPRINGS, MT 59645-9601

***Priority Date:** DECEMBER 31, 1896

Type of Historical Right: USE

Purpose (Use): STOCK

***Flow Rate:** A SPECIFIC FLOW RATE HAS NOT BEEN DECREED BECAUSE THIS USE CONSISTS OF STOCK DRINKING DIRECTLY FROM THE SOURCE, OR FROM A DITCH SYSTEM. THE FLOW RATE IS LIMITED TO THE MINIMUM AMOUNT HISTORICALLY NECESSARY TO SUSTAIN THIS PURPOSE.

***Volume:** THIS RIGHT INCLUDES THE AMOUNT OF WATER CONSUMPTIVELY USED FOR STOCKWATERING PURPOSES AT THE RATE OF 30 GALLONS PER DAY PER ANIMAL UNIT. ANIMAL UNITS SHALL BE BASED ON REASONABLE CARRYING CAPACITY AND HISTORICAL USE OF THE AREA SERVICED BY THIS WATER SOURCE.

Source Name: NEWLAN CREEK

Source Type: SURFACE WATER

Point of Diversion and Means of Diversion:

<u>ID</u>	<u>Govt Lot</u>	<u>Qtr Sec</u>	<u>Sec</u>	<u>Twp</u>	<u>Rge</u>	<u>County</u>
1		N2	14	10N	6E	MEAGHER

Period of Diversion: JANUARY 1 TO DECEMBER 31

Diversion Means: LIVESTOCK DIRECT FROM SOURCE

Period of Use: JANUARY 1 TO DECEMBER 31

Place of Use:

<u>ID</u>	<u>Acres</u>	<u>Govt Lot</u>	<u>Qtr Sec</u>	<u>Sec</u>	<u>Twp</u>	<u>Rge</u>	<u>County</u>
1			N2	14	10N	6E	MEAGHER

Remarks:

THE FOLLOWING ISSUES WERE IDENTIFIED BY THE DNRC DURING ITS EXAMINATION OF THIS WATER RIGHT CLAIM.

THIS CLAIM NUMBER WAS NOT INCLUDED IN THE BASIN 41J DECREE ISSUED 12/16/2010.

A BETTER UNDERSTANDING OF YOUR CLAIMED WATER RIGHT CAN BE OBTAINED BY COMPARING YOUR RIGHT WITH OTHER CLAIMS IN THE BASIN. FOR EXAMPLE, COMPARE PRIORITY DATES, FLOW RATES, VOLUMES, OR ACRES IRRIGATED. ALSO, YOUR WATER RIGHT MAY BE SUBJECT TO WATER RIGHTS IN ADJOINING SUBBASINS OR BASINS AS WELL AS BEING SUBJECT TO OTHER RIGHTS ON YOUR SOURCE OF SUPPLY. FINALLY, YOUR WATER RIGHT MAY BE SUBJECT TO INDIAN RESERVED AND FEDERAL RESERVED WATER RIGHTS.

COMPLETE DETAILS REGARDING THE DNRC PREPARATION OF THIS INTERLOCUTORY DECREE AND RELATED MATERIALS CAN BE REVIEWED AT THE OFFICE LOCATIONS IDENTIFIED IN THE DOCUMENT ENTITLED "NOTICE OF ENTRY OF INTERLOCUTORY DECREE AND NOTICE OF AVAILABILITY."

SEE GENERAL FINDINGS OF FACT AND CONCLUSIONS OF LAW FOR FURTHER EXPLANATION OF YOUR CLAIMED WATER RIGHT. THESE FINDINGS CAN BE FOUND AS INDICATED IN THE DOCUMENT ENTITLED "NOTICE OF ENTRY OF INTERLOCUTORY DECREE AND NOTICE OF AVAILABILITY." IF YOU NEED OBJECTION FORMS, OR HAVE QUESTIONS ABOUT WATER COURT PROCEDURES OR CHANGES TO YOUR RIGHT, YOU CAN CONTACT THE WATER COURT BY CALLING 1-800-624-3270 (WITHIN MONTANA ONLY) OR 1-406-586-4364, OR BY WRITING TO P.O. BOX 1389, BOZEMAN, MT 59771-1389.

**INTERLOCUTORY DECREE
SMITH RIVER
BASIN 41J
ABSTRACT OF WATER RIGHT CLAIM**

IMPORTANT NOTICE

YOUR WATER RIGHT AS SHOWN ON THIS ABSTRACT MAY HAVE CHANGES FROM YOUR WATER RIGHT AS CLAIMED OR AMENDED. AN ASTERISK (*) HAS BEEN PLACED NEXT TO EACH ITEM CHANGED BY THE MONTANA WATER COURT OR BY THE DEPARTMENT OF NATURAL RESOURCES AND CONSERVATION (DNRC) DURING THE PREPARATION OF THIS INTERLOCUTORY DECREE. THESE CHANGES ARE AUTHORIZED BY THE MONTANA SUPREME COURT WATER RIGHT CLAIMS EXAMINATION RULES OR BY ORDER OF THE WATER COURT.

OBJECTIONS MAY BE FILED ACCORDING TO THE PROCEDURES OUTLINED IN THE DOCUMENT ENTITLED "NOTICE OF ENTRY OF INTERLOCUTORY DECREE AND NOTICE OF AVAILABILITY."

Water Right Number: 41J 30121459 STATEMENT OF CLAIM

Version: 1 -- ORIGINAL RIGHT

Status: ACTIVE

Owners: WALTER, MICHAEL FAMILY TRUST
479 NEWLAN CREEK RD
WHITE SULPHUR SPRINGS, MT 59645-9601

***Priority Date:** DECEMBER 31, 1896

Type of Historical Right: USE

Purpose (Use): STOCK

***Flow Rate:** A SPECIFIC FLOW RATE HAS NOT BEEN DECREED BECAUSE THIS USE CONSISTS OF STOCK DRINKING DIRECTLY FROM THE SOURCE, OR FROM A DITCH SYSTEM. THE FLOW RATE IS LIMITED TO THE MINIMUM AMOUNT HISTORICALLY NECESSARY TO SUSTAIN THIS PURPOSE.

***Volume:** THIS RIGHT INCLUDES THE AMOUNT OF WATER CONSUMPTIVELY USED FOR STOCKWATERING PURPOSES AT THE RATE OF 30 GALLONS PER DAY PER ANIMAL UNIT. ANIMAL UNITS SHALL BE BASED ON REASONABLE CARRYING CAPACITY AND HISTORICAL USE OF THE AREA SERVICED BY THIS WATER SOURCE.

***Source Name:** UNNAMED TRIBUTARY OF NEWLAN CREEK

Source Type: SURFACE WATER

***Point of Diversion and Means of Diversion:**

<u>ID</u>	<u>Govt Lot</u>	<u>Qtr Sec</u>	<u>Sec</u>	<u>Twp</u>	<u>Rge</u>	<u>County</u>
1		SWNWNW	14	10N	6E	MEAGHER

Period of Diversion: JANUARY 1 TO DECEMBER 31

Diversion Means: LIVESTOCK DIRECT FROM SOURCE

2		SWNW	14	10N	6E	MEAGHER
---	--	------	----	-----	----	---------

Period of Diversion: JANUARY 1 TO DECEMBER 31

Diversion Means: LIVESTOCK DIRECT FROM SOURCE

3 SW 14 10N 6E MEAGHER

Period of Diversion: JANUARY 1 TO DECEMBER 31

Diversion Means: LIVESTOCK DIRECT FROM SOURCE

Period of Use: JANUARY 1 TO DECEMBER 31

***Place of Use:**

<u>ID</u>	<u>Acres</u>	<u>Govt Lot</u>	<u>Qtr Sec</u>	<u>Sec</u>	<u>Twp</u>	<u>Rge</u>	<u>County</u>
1			SWNWNW	14	10N	6E	MEAGHER
2			SWNW	14	10N	6E	MEAGHER
3			SW	14	10N	6E	MEAGHER

Remarks:

THE FOLLOWING ISSUES WERE IDENTIFIED BY THE DNRC DURING ITS EXAMINATION OF THIS WATER RIGHT CLAIM.

THIS CLAIM NUMBER WAS NOT INCLUDED IN THE BASIN 41J DECREE ISSUED 12/16/2010.

A BETTER UNDERSTANDING OF YOUR CLAIMED WATER RIGHT CAN BE OBTAINED BY COMPARING YOUR RIGHT WITH OTHER CLAIMS IN THE BASIN. FOR EXAMPLE, COMPARE PRIORITY DATES, FLOW RATES, VOLUMES, OR ACRES IRRIGATED. ALSO, YOUR WATER RIGHT MAY BE SUBJECT TO WATER RIGHTS IN ADJOINING SUBBASINS OR BASINS AS WELL AS BEING SUBJECT TO OTHER RIGHTS ON YOUR SOURCE OF SUPPLY. FINALLY, YOUR WATER RIGHT MAY BE SUBJECT TO INDIAN RESERVED AND FEDERAL RESERVED WATER RIGHTS.

COMPLETE DETAILS REGARDING THE DNRC PREPARATION OF THIS INTERLOCUTORY DECREE AND RELATED MATERIALS CAN BE REVIEWED AT THE OFFICE LOCATIONS IDENTIFIED IN THE DOCUMENT ENTITLED "NOTICE OF ENTRY OF INTERLOCUTORY DECREE AND NOTICE OF AVAILABILITY."

SEE GENERAL FINDINGS OF FACT AND CONCLUSIONS OF LAW FOR FURTHER EXPLANATION OF YOUR CLAIMED WATER RIGHT. THESE FINDINGS CAN BE FOUND AS INDICATED IN THE DOCUMENT ENTITLED "NOTICE OF ENTRY OF INTERLOCUTORY DECREE AND NOTICE OF AVAILABILITY." IF YOU NEED OBJECTION FORMS, OR HAVE QUESTIONS ABOUT WATER COURT PROCEDURES OR CHANGES TO YOUR RIGHT, YOU CAN CONTACT THE WATER COURT BY CALLING 1-800-624-3270 (WITHIN MONTANA ONLY) OR 1-406-586-4364, OR BY WRITING TO P.O. BOX 1389, BOZEMAN, MT 59771-1389.

**INTERLOCUTORY DECREE
SMITH RIVER
BASIN 41J
ABSTRACT OF WATER RIGHT CLAIM**

IMPORTANT NOTICE

YOUR WATER RIGHT AS SHOWN ON THIS ABSTRACT MAY HAVE CHANGES FROM YOUR WATER RIGHT AS CLAIMED OR AMENDED. AN ASTERISK (*) HAS BEEN PLACED NEXT TO EACH ITEM CHANGED BY THE MONTANA WATER COURT OR BY THE DEPARTMENT OF NATURAL RESOURCES AND CONSERVATION (DNRC) DURING THE PREPARATION OF THIS INTERLOCUTORY DECREE. THESE CHANGES ARE AUTHORIZED BY THE MONTANA SUPREME COURT WATER RIGHT CLAIMS EXAMINATION RULES OR BY ORDER OF THE WATER COURT.

OBJECTIONS MAY BE FILED ACCORDING TO THE PROCEDURES OUTLINED IN THE DOCUMENT ENTITLED "NOTICE OF ENTRY OF INTERLOCUTORY DECREE AND NOTICE OF AVAILABILITY."

Water Right Number: 41J 30121460 STATEMENT OF CLAIM

Version: 1 -- ORIGINAL RIGHT

Status: ACTIVE

Owners: WALTER, MICHAEL FAMILY TRUST
479 NEWLAN CREEK RD
WHITE SULPHUR SPRINGS, MT 59645-9601

***Priority Date:** DECEMBER 31, 1896

Type of Historical Right: USE

Purpose (Use): STOCK

***Flow Rate:** A SPECIFIC FLOW RATE HAS NOT BEEN DECREED BECAUSE THIS USE CONSISTS OF STOCK DRINKING DIRECTLY FROM THE SOURCE, OR FROM A DITCH SYSTEM. THE FLOW RATE IS LIMITED TO THE MINIMUM AMOUNT HISTORICALLY NECESSARY TO SUSTAIN THIS PURPOSE.

***Volume:** THIS RIGHT INCLUDES THE AMOUNT OF WATER CONSUMPTIVELY USED FOR STOCKWATERING PURPOSES AT THE RATE OF 30 GALLONS PER DAY PER ANIMAL UNIT. ANIMAL UNITS SHALL BE BASED ON REASONABLE CARRYING CAPACITY AND HISTORICAL USE OF THE AREA SERVICED BY THIS WATER SOURCE.

***Source Name:** UNNAMED TRIBUTARY OF NEWLAN CREEK

Source Type: SURFACE WATER

Point of Diversion and Means of Diversion:

<u>ID</u>	<u>Govt Lot</u>	<u>Qtr Sec</u>	<u>Sec</u>	<u>Twp</u>	<u>Rge</u>	<u>County</u>
1		E2	14	10N	6E	MEAGHER

Period of Diversion: JANUARY 1 TO DECEMBER 31

Diversion Means: LIVESTOCK DIRECT FROM SOURCE

Period of Use: JANUARY 1 TO DECEMBER 31

Place of Use:

<u>ID</u>	<u>Acres</u>	<u>Govt Lot</u>	<u>Qtr Sec</u>	<u>Sec</u>	<u>Twp</u>	<u>Rge</u>	<u>County</u>
1			E2	14	10N	6E	MEAGHER

Remarks:

THE FOLLOWING ISSUES WERE IDENTIFIED BY THE DNRC DURING ITS EXAMINATION OF THIS WATER RIGHT CLAIM.

THIS CLAIM NUMBER WAS NOT INCLUDED IN THE BASIN 41J DECREE ISSUED 12/16/2010.

A BETTER UNDERSTANDING OF YOUR CLAIMED WATER RIGHT CAN BE OBTAINED BY COMPARING YOUR RIGHT WITH OTHER CLAIMS IN THE BASIN. FOR EXAMPLE, COMPARE PRIORITY DATES, FLOW RATES, VOLUMES, OR ACRES IRRIGATED. ALSO, YOUR WATER RIGHT MAY BE SUBJECT TO WATER RIGHTS IN ADJOINING SUBBASINS OR BASINS AS WELL AS BEING SUBJECT TO OTHER RIGHTS ON YOUR SOURCE OF SUPPLY. FINALLY, YOUR WATER RIGHT MAY BE SUBJECT TO INDIAN RESERVED AND FEDERAL RESERVED WATER RIGHTS.

COMPLETE DETAILS REGARDING THE DNRC PREPARATION OF THIS INTERLOCUTORY DECREE AND RELATED MATERIALS CAN BE REVIEWED AT THE OFFICE LOCATIONS IDENTIFIED IN THE DOCUMENT ENTITLED "NOTICE OF ENTRY OF INTERLOCUTORY DECREE AND NOTICE OF AVAILABILITY."

SEE GENERAL FINDINGS OF FACT AND CONCLUSIONS OF LAW FOR FURTHER EXPLANATION OF YOUR CLAIMED WATER RIGHT. THESE FINDINGS CAN BE FOUND AS INDICATED IN THE DOCUMENT ENTITLED "NOTICE OF ENTRY OF INTERLOCUTORY DECREE AND NOTICE OF AVAILABILITY." IF YOU NEED OBJECTION FORMS, OR HAVE QUESTIONS ABOUT WATER COURT PROCEDURES OR CHANGES TO YOUR RIGHT, YOU CAN CONTACT THE WATER COURT BY CALLING 1-800-624-3270 (WITHIN MONTANA ONLY) OR 1-406-586-4364, OR BY WRITING TO P.O. BOX 1389, BOZEMAN, MT 59771-1389.

**INTERLOCUTORY DECREE
SMITH RIVER
BASIN 41J
ABSTRACT OF WATER RIGHT CLAIM**

IMPORTANT NOTICE

YOUR WATER RIGHT AS SHOWN ON THIS ABSTRACT MAY HAVE CHANGES FROM YOUR WATER RIGHT AS CLAIMED OR AMENDED. AN ASTERISK (*) HAS BEEN PLACED NEXT TO EACH ITEM CHANGED BY THE MONTANA WATER COURT OR BY THE DEPARTMENT OF NATURAL RESOURCES AND CONSERVATION (DNRC) DURING THE PREPARATION OF THIS INTERLOCUTORY DECREE. THESE CHANGES ARE AUTHORIZED BY THE MONTANA SUPREME COURT WATER RIGHT CLAIMS EXAMINATION RULES OR BY ORDER OF THE WATER COURT.

OBJECTIONS MAY BE FILED ACCORDING TO THE PROCEDURES OUTLINED IN THE DOCUMENT ENTITLED "NOTICE OF ENTRY OF INTERLOCUTORY DECREE AND NOTICE OF AVAILABILITY."

Water Right Number: 41J 30121461 STATEMENT OF CLAIM

Version: 1 -- ORIGINAL RIGHT

Status: ACTIVE

Owners: WALTER, MICHAEL FAMILY TRUST
479 NEWLAN CREEK RD
WHITE SULPHUR SPRINGS, MT 59645-9601

***Priority Date:** DECEMBER 31, 1896

Type of Historical Right: USE

Purpose (Use): STOCK

***Flow Rate:** A SPECIFIC FLOW RATE HAS NOT BEEN DECREED BECAUSE THIS USE CONSISTS OF STOCK DRINKING DIRECTLY FROM THE SOURCE, OR FROM A DITCH SYSTEM. THE FLOW RATE IS LIMITED TO THE MINIMUM AMOUNT HISTORICALLY NECESSARY TO SUSTAIN THIS PURPOSE.

***Volume:** THIS RIGHT INCLUDES THE AMOUNT OF WATER CONSUMPTIVELY USED FOR STOCKWATERING PURPOSES AT THE RATE OF 30 GALLONS PER DAY PER ANIMAL UNIT. ANIMAL UNITS SHALL BE BASED ON REASONABLE CARRYING CAPACITY AND HISTORICAL USE OF THE AREA SERVICED BY THIS WATER SOURCE.

Source Name: UNNAMED TRIBUTARY OF NEWLAN CREEK

Source Type: SURFACE WATER

Point of Diversion and Means of Diversion:

<u>ID</u>	<u>Govt Lot</u>	<u>Qtr Sec</u>	<u>Sec</u>	<u>Twp</u>	<u>Rge</u>	<u>County</u>
1		W2	14	10N	6E	MEAGHER

Period of Diversion: JANUARY 1 TO DECEMBER 31

Diversion Means: LIVESTOCK DIRECT FROM SOURCE

Period of Use: JANUARY 1 TO DECEMBER 31

Place of Use:

<u>ID</u>	<u>Acres</u>	<u>Govt Lot</u>	<u>Qtr Sec</u>	<u>Sec</u>	<u>Twp</u>	<u>Rge</u>	<u>County</u>
1			W2	14	10N	6E	MEAGHER

Remarks:

THE FOLLOWING ISSUES WERE IDENTIFIED BY THE DNRC DURING ITS EXAMINATION OF THIS WATER RIGHT CLAIM.

THIS CLAIM NUMBER WAS NOT INCLUDED IN THE BASIN 41J DECREE ISSUED 12/16/2010.

A BETTER UNDERSTANDING OF YOUR CLAIMED WATER RIGHT CAN BE OBTAINED BY COMPARING YOUR RIGHT WITH OTHER CLAIMS IN THE BASIN. FOR EXAMPLE, COMPARE PRIORITY DATES, FLOW RATES, VOLUMES, OR ACRES IRRIGATED. ALSO, YOUR WATER RIGHT MAY BE SUBJECT TO WATER RIGHTS IN ADJOINING SUBBASINS OR BASINS AS WELL AS BEING SUBJECT TO OTHER RIGHTS ON YOUR SOURCE OF SUPPLY. FINALLY, YOUR WATER RIGHT MAY BE SUBJECT TO INDIAN RESERVED AND FEDERAL RESERVED WATER RIGHTS.

COMPLETE DETAILS REGARDING THE DNRC PREPARATION OF THIS INTERLOCUTORY DECREE AND RELATED MATERIALS CAN BE REVIEWED AT THE OFFICE LOCATIONS IDENTIFIED IN THE DOCUMENT ENTITLED "NOTICE OF ENTRY OF INTERLOCUTORY DECREE AND NOTICE OF AVAILABILITY."

SEE GENERAL FINDINGS OF FACT AND CONCLUSIONS OF LAW FOR FURTHER EXPLANATION OF YOUR CLAIMED WATER RIGHT. THESE FINDINGS CAN BE FOUND AS INDICATED IN THE DOCUMENT ENTITLED "NOTICE OF ENTRY OF INTERLOCUTORY DECREE AND NOTICE OF AVAILABILITY." IF YOU NEED OBJECTION FORMS, OR HAVE QUESTIONS ABOUT WATER COURT PROCEDURES OR CHANGES TO YOUR RIGHT, YOU CAN CONTACT THE WATER COURT BY CALLING 1-800-624-3270 (WITHIN MONTANA ONLY) OR 1-406-586-4364, OR BY WRITING TO P.O. BOX 1389, BOZEMAN, MT 59771-1389.

**INTERLOCUTORY DECREE
SMITH RIVER
BASIN 41J
ABSTRACT OF WATER RIGHT CLAIM**

IMPORTANT NOTICE

YOUR WATER RIGHT AS SHOWN ON THIS ABSTRACT MAY HAVE CHANGES FROM YOUR WATER RIGHT AS CLAIMED OR AMENDED. AN ASTERISK (*) HAS BEEN PLACED NEXT TO EACH ITEM CHANGED BY THE MONTANA WATER COURT OR BY THE DEPARTMENT OF NATURAL RESOURCES AND CONSERVATION (DNRC) DURING THE PREPARATION OF THIS INTERLOCUTORY DECREE. THESE CHANGES ARE AUTHORIZED BY THE MONTANA SUPREME COURT WATER RIGHT CLAIMS EXAMINATION RULES OR BY ORDER OF THE WATER COURT.

OBJECTIONS MAY BE FILED ACCORDING TO THE PROCEDURES OUTLINED IN THE DOCUMENT ENTITLED "NOTICE OF ENTRY OF INTERLOCUTORY DECREE AND NOTICE OF AVAILABILITY."

Water Right Number: 41J 30121516 STATEMENT OF CLAIM
Version: 1 -- ORIGINAL RIGHT
Status: ACTIVE

Owners: ADALEE RANCH LLC
PO BOX 2719
MADISON, WI 53701-2719

***Priority Date:** DECEMBER 31, 1964

Type of Historical Right: USE

Purpose (Use): STOCK

***Flow Rate:** A SPECIFIC FLOW RATE HAS NOT BEEN DECREED BECAUSE THIS USE CONSISTS OF STOCK DRINKING DIRECTLY FROM THE SOURCE, OR FROM A DITCH SYSTEM. THE FLOW RATE IS LIMITED TO THE MINIMUM AMOUNT HISTORICALLY NECESSARY TO SUSTAIN THIS PURPOSE.

***Volume:** THIS RIGHT INCLUDES THE AMOUNT OF WATER CONSUMPTIVELY USED FOR STOCKWATERING PURPOSES AT THE RATE OF 30 GALLONS PER DAY PER ANIMAL UNIT. ANIMAL UNITS SHALL BE BASED ON REASONABLE CARRYING CAPACITY AND HISTORICAL USE OF THE AREA SERVICED BY THIS WATER SOURCE.

Source Name: EAGLE CREEK, NORTH FORK
Source Type: SURFACE WATER

***Point of Diversion and Means of Diversion:**

<u>ID</u>	<u>Govt Lot</u>	<u>Qtr Sec</u>	<u>Sec</u>	<u>Twp</u>	<u>Rge</u>	<u>County</u>
1		E2NE	14	13N	5E	MEAGHER

Period of Diversion: MAY 15 TO OCTOBER 15

Diversion Means: LIVESTOCK DIRECT FROM SOURCE

2		E2SE	14	13N	5E	MEAGHER
---	--	------	----	-----	----	---------

Period of Diversion: MAY 15 TO OCTOBER 15

Diversion Means: LIVESTOCK DIRECT FROM SOURCE

Period of Use: MAY 15 TO OCTOBER 15

*Place of Use:

<u>ID</u>	<u>Acres</u>	<u>Govt Lot</u>	<u>Qtr Sec</u>	<u>Sec</u>	<u>Twp</u>	<u>Rge</u>	<u>County</u>
1			E2NE	14	13N	5E	MEAGHER
2			E2SE	14	13N	5E	MEAGHER

Remarks:

THE FOLLOWING ISSUES WERE IDENTIFIED BY THE DNRC DURING ITS EXAMINATION OF THIS WATER RIGHT CLAIM.

THIS CLAIM NUMBER WAS NOT INCLUDED IN THE BASIN 41J DECREE ISSUED 12/16/2010.

A BETTER UNDERSTANDING OF YOUR CLAIMED WATER RIGHT CAN BE OBTAINED BY COMPARING YOUR RIGHT WITH OTHER CLAIMS IN THE BASIN. FOR EXAMPLE, COMPARE PRIORITY DATES, FLOW RATES, VOLUMES, OR ACRES IRRIGATED. ALSO, YOUR WATER RIGHT MAY BE SUBJECT TO WATER RIGHTS IN ADJOINING SUBBASINS OR BASINS AS WELL AS BEING SUBJECT TO OTHER RIGHTS ON YOUR SOURCE OF SUPPLY. FINALLY, YOUR WATER RIGHT MAY BE SUBJECT TO INDIAN RESERVED AND FEDERAL RESERVED WATER RIGHTS.

COMPLETE DETAILS REGARDING THE DNRC PREPARATION OF THIS INTERLOCUTORY DECREE AND RELATED MATERIALS CAN BE REVIEWED AT THE OFFICE LOCATIONS IDENTIFIED IN THE DOCUMENT ENTITLED "NOTICE OF ENTRY OF INTERLOCUTORY DECREE AND NOTICE OF AVAILABILITY."

SEE GENERAL FINDINGS OF FACT AND CONCLUSIONS OF LAW FOR FURTHER EXPLANATION OF YOUR CLAIMED WATER RIGHT. THESE FINDINGS CAN BE FOUND AS INDICATED IN THE DOCUMENT ENTITLED "NOTICE OF ENTRY OF INTERLOCUTORY DECREE AND NOTICE OF AVAILABILITY." IF YOU NEED OBJECTION FORMS, OR HAVE QUESTIONS ABOUT WATER COURT PROCEDURES OR CHANGES TO YOUR RIGHT, YOU CAN CONTACT THE WATER COURT BY CALLING 1-800-624-3270 (WITHIN MONTANA ONLY) OR 1-406-586-4364, OR BY WRITING TO P.O. BOX 1389, BOZEMAN, MT 59771-1389.

**INTERLOCUTORY DECREE
SMITH RIVER
BASIN 41J
ABSTRACT OF WATER RIGHT CLAIM**

IMPORTANT NOTICE

YOUR WATER RIGHT AS SHOWN ON THIS ABSTRACT MAY HAVE CHANGES FROM YOUR WATER RIGHT AS CLAIMED OR AMENDED. AN ASTERISK (*) HAS BEEN PLACED NEXT TO EACH ITEM CHANGED BY THE MONTANA WATER COURT OR BY THE DEPARTMENT OF NATURAL RESOURCES AND CONSERVATION (DNRC) DURING THE PREPARATION OF THIS INTERLOCUTORY DECREE. THESE CHANGES ARE AUTHORIZED BY THE MONTANA SUPREME COURT WATER RIGHT CLAIMS EXAMINATION RULES OR BY ORDER OF THE WATER COURT.

OBJECTIONS MAY BE FILED ACCORDING TO THE PROCEDURES OUTLINED IN THE DOCUMENT ENTITLED "NOTICE OF ENTRY OF INTERLOCUTORY DECREE AND NOTICE OF AVAILABILITY."

Water Right Number: 41J 30121517 STATEMENT OF CLAIM

Version: 1 -- ORIGINAL RIGHT

Status: ACTIVE

Owners: ADALEE RANCH LLC
PO BOX 2719
MADISON, WI 53701-2719

***Priority Date:** DECEMBER 31, 1964

Type of Historical Right: USE

Purpose (Use): STOCK

***Flow Rate:** A SPECIFIC FLOW RATE HAS NOT BEEN DECREED BECAUSE THIS USE CONSISTS OF STOCK DRINKING DIRECTLY FROM THE SOURCE, OR FROM A DITCH SYSTEM. THE FLOW RATE IS LIMITED TO THE MINIMUM AMOUNT HISTORICALLY NECESSARY TO SUSTAIN THIS PURPOSE.

***Volume:** THIS RIGHT INCLUDES THE AMOUNT OF WATER CONSUMPTIVELY USED FOR STOCKWATERING PURPOSES AT THE RATE OF 30 GALLONS PER DAY PER ANIMAL UNIT. ANIMAL UNITS SHALL BE BASED ON REASONABLE CARRYING CAPACITY AND HISTORICAL USE OF THE AREA SERVICED BY THIS WATER SOURCE.

***Source Name:** SPRING, UNNAMED TRIBUTARY OF EAGLE CREEK, NORTH FORK

Source Type: SURFACE WATER

***Point of Diversion and Means of Diversion:**

<u>ID</u>	<u>Govt Lot</u>	<u>Qtr</u>	<u>Sec</u>	<u>Twp</u>	<u>Rge</u>	<u>County</u>
1		NW	13	13N	5E	MEAGHER

Period of Diversion: MAY 15 TO OCTOBER 15

Diversion Means: LIVESTOCK DIRECT FROM SOURCE

2		SE	13	13N	5E	MEAGHER
---	--	----	----	-----	----	---------

Period of Diversion: MAY 15 TO OCTOBER 15

Diversion Means: LIVESTOCK DIRECT FROM SOURCE

Period of Use: MAY 15 TO OCTOBER 15

*Place of Use:

<u>ID</u>	<u>Acres</u>	<u>Govt Lot</u>	<u>Qtr Sec</u>	<u>Sec</u>	<u>Twp</u>	<u>Rge</u>	<u>County</u>
1			NW	13	13N	5E	MEAGHER
2			SE	13	13N	5E	MEAGHER

Remarks:

THE FOLLOWING ISSUES WERE IDENTIFIED BY THE DNRC DURING ITS EXAMINATION OF THIS WATER RIGHT CLAIM.

THIS CLAIM NUMBER WAS NOT INCLUDED IN THE BASIN 41J DECREE ISSUED 12/16/2010.

A BETTER UNDERSTANDING OF YOUR CLAIMED WATER RIGHT CAN BE OBTAINED BY COMPARING YOUR RIGHT WITH OTHER CLAIMS IN THE BASIN. FOR EXAMPLE, COMPARE PRIORITY DATES, FLOW RATES, VOLUMES, OR ACRES IRRIGATED. ALSO, YOUR WATER RIGHT MAY BE SUBJECT TO WATER RIGHTS IN ADJOINING SUBBASINS OR BASINS AS WELL AS BEING SUBJECT TO OTHER RIGHTS ON YOUR SOURCE OF SUPPLY. FINALLY, YOUR WATER RIGHT MAY BE SUBJECT TO INDIAN RESERVED AND FEDERAL RESERVED WATER RIGHTS.

COMPLETE DETAILS REGARDING THE DNRC PREPARATION OF THIS INTERLOCUTORY DECREE AND RELATED MATERIALS CAN BE REVIEWED AT THE OFFICE LOCATIONS IDENTIFIED IN THE DOCUMENT ENTITLED "NOTICE OF ENTRY OF INTERLOCUTORY DECREE AND NOTICE OF AVAILABILITY."

SEE GENERAL FINDINGS OF FACT AND CONCLUSIONS OF LAW FOR FURTHER EXPLANATION OF YOUR CLAIMED WATER RIGHT. THESE FINDINGS CAN BE FOUND AS INDICATED IN THE DOCUMENT ENTITLED "NOTICE OF ENTRY OF INTERLOCUTORY DECREE AND NOTICE OF AVAILABILITY." IF YOU NEED OBJECTION FORMS, OR HAVE QUESTIONS ABOUT WATER COURT PROCEDURES OR CHANGES TO YOUR RIGHT, YOU CAN CONTACT THE WATER COURT BY CALLING 1-800-624-3270 (WITHIN MONTANA ONLY) OR 1-406-586-4364, OR BY WRITING TO P.O. BOX 1389, BOZEMAN, MT 59771-1389.

**INTERLOCUTORY DECREE
SMITH RIVER
BASIN 41J
ABSTRACT OF WATER RIGHT CLAIM**

IMPORTANT NOTICE

YOUR WATER RIGHT AS SHOWN ON THIS ABSTRACT MAY HAVE CHANGES FROM YOUR WATER RIGHT AS CLAIMED OR AMENDED. AN ASTERISK (*) HAS BEEN PLACED NEXT TO EACH ITEM CHANGED BY THE MONTANA WATER COURT OR BY THE DEPARTMENT OF NATURAL RESOURCES AND CONSERVATION (DNRC) DURING THE PREPARATION OF THIS INTERLOCUTORY DECREE. THESE CHANGES ARE AUTHORIZED BY THE MONTANA SUPREME COURT WATER RIGHT CLAIMS EXAMINATION RULES OR BY ORDER OF THE WATER COURT.

OBJECTIONS MAY BE FILED ACCORDING TO THE PROCEDURES OUTLINED IN THE DOCUMENT ENTITLED "NOTICE OF ENTRY OF INTERLOCUTORY DECREE AND NOTICE OF AVAILABILITY."

Water Right Number: 41J 30121518 STATEMENT OF CLAIM
Version: 1 -- ORIGINAL RIGHT
Status: ACTIVE

Owners: ADALEE RANCH LLC
PO BOX 2719
MADISON, WI 53701-2719

***Priority Date:** DECEMBER 31, 1964

Type of Historical Right: USE

Purpose (Use): STOCK

***Flow Rate:** A SPECIFIC FLOW RATE HAS NOT BEEN DECREED BECAUSE THIS USE CONSISTS OF STOCK DRINKING DIRECTLY FROM THE SOURCE, OR FROM A DITCH SYSTEM. THE FLOW RATE IS LIMITED TO THE MINIMUM AMOUNT HISTORICALLY NECESSARY TO SUSTAIN THIS PURPOSE.

***Volume:** THIS RIGHT INCLUDES THE AMOUNT OF WATER CONSUMPTIVELY USED FOR STOCKWATERING PURPOSES AT THE RATE OF 30 GALLONS PER DAY PER ANIMAL UNIT. ANIMAL UNITS SHALL BE BASED ON REASONABLE CARRYING CAPACITY AND HISTORICAL USE OF THE AREA SERVICED BY THIS WATER SOURCE.

***Source Name:** SPRING, UNNAMED TRIBUTARY OF EAGLE CREEK, NORTH FORK
Source Type: SURFACE WATER

Point of Diversion and Means of Diversion:

<u>ID</u>	<u>Govt Lot</u>	<u>Qtr Sec</u>	<u>Sec</u>	<u>Twp</u>	<u>Rge</u>	<u>County</u>
1		SW	13	13N	5E	MEAGHER

Period of Diversion: MAY 15 TO OCTOBER 15

Diversion Means: LIVESTOCK DIRECT FROM SOURCE

Period of Use: MAY 15 TO OCTOBER 15

Place of Use:

<u>ID</u>	<u>Acres</u>	<u>Govt Lot</u>	<u>Qtr Sec</u>	<u>Sec</u>	<u>Twp</u>	<u>Rge</u>	<u>County</u>
1			SW	13	13N	5E	MEAGHER

Remarks:

THE FOLLOWING ISSUES WERE IDENTIFIED BY THE DNRC DURING ITS EXAMINATION OF THIS WATER RIGHT CLAIM.

THIS CLAIM NUMBER WAS NOT INCLUDED IN THE BASIN 41J DECREE ISSUED 12/16/2010.

A BETTER UNDERSTANDING OF YOUR CLAIMED WATER RIGHT CAN BE OBTAINED BY COMPARING YOUR RIGHT WITH OTHER CLAIMS IN THE BASIN. FOR EXAMPLE, COMPARE PRIORITY DATES, FLOW RATES, VOLUMES, OR ACRES IRRIGATED. ALSO, YOUR WATER RIGHT MAY BE SUBJECT TO WATER RIGHTS IN ADJOINING SUBBASINS OR BASINS AS WELL AS BEING SUBJECT TO OTHER RIGHTS ON YOUR SOURCE OF SUPPLY. FINALLY, YOUR WATER RIGHT MAY BE SUBJECT TO INDIAN RESERVED AND FEDERAL RESERVED WATER RIGHTS.

COMPLETE DETAILS REGARDING THE DNRC PREPARATION OF THIS INTERLOCUTORY DECREE AND RELATED MATERIALS CAN BE REVIEWED AT THE OFFICE LOCATIONS IDENTIFIED IN THE DOCUMENT ENTITLED "NOTICE OF ENTRY OF INTERLOCUTORY DECREE AND NOTICE OF AVAILABILITY."

SEE GENERAL FINDINGS OF FACT AND CONCLUSIONS OF LAW FOR FURTHER EXPLANATION OF YOUR CLAIMED WATER RIGHT. THESE FINDINGS CAN BE FOUND AS INDICATED IN THE DOCUMENT ENTITLED "NOTICE OF ENTRY OF INTERLOCUTORY DECREE AND NOTICE OF AVAILABILITY." IF YOU NEED OBJECTION FORMS, OR HAVE QUESTIONS ABOUT WATER COURT PROCEDURES OR CHANGES TO YOUR RIGHT, YOU CAN CONTACT THE WATER COURT BY CALLING 1-800-624-3270 (WITHIN MONTANA ONLY) OR 1-406-586-4364, OR BY WRITING TO P.O. BOX 1389, BOZEMAN, MT 59771-1389.

**INTERLOCUTORY DECREE
SMITH RIVER
BASIN 41J
ABSTRACT OF WATER RIGHT CLAIM**

IMPORTANT NOTICE

YOUR WATER RIGHT AS SHOWN ON THIS ABSTRACT MAY HAVE CHANGES FROM YOUR WATER RIGHT AS CLAIMED OR AMENDED. AN ASTERISK (*) HAS BEEN PLACED NEXT TO EACH ITEM CHANGED BY THE MONTANA WATER COURT OR BY THE DEPARTMENT OF NATURAL RESOURCES AND CONSERVATION (DNRC) DURING THE PREPARATION OF THIS INTERLOCUTORY DECREE. THESE CHANGES ARE AUTHORIZED BY THE MONTANA SUPREME COURT WATER RIGHT CLAIMS EXAMINATION RULES OR BY ORDER OF THE WATER COURT.

OBJECTIONS MAY BE FILED ACCORDING TO THE PROCEDURES OUTLINED IN THE DOCUMENT ENTITLED "NOTICE OF ENTRY OF INTERLOCUTORY DECREE AND NOTICE OF AVAILABILITY."

Water Right Number: 41J 30121654 STATEMENT OF CLAIM
Version: 1 -- ORIGINAL RIGHT
Status: ACTIVE

Owners: JULIA M BEER
3966 HOLDEN DR
ANN ARBOR, MI 48103
RODERICK W BEER
3966 HOLDEN DR
ANN ARBOR, MI 48103

***Priority Date:** DECEMBER 31, 1964

Type of Historical Right: USE

Purpose (Use): STOCK

***Flow Rate:** A SPECIFIC FLOW RATE HAS NOT BEEN DECREED BECAUSE THIS USE CONSISTS OF STOCK DRINKING DIRECTLY FROM THE SOURCE, OR FROM A DITCH SYSTEM. THE FLOW RATE IS LIMITED TO THE MINIMUM AMOUNT HISTORICALLY NECESSARY TO SUSTAIN THIS PURPOSE.

***Volume:** THIS RIGHT INCLUDES THE AMOUNT OF WATER CONSUMPTIVELY USED FOR STOCKWATERING PURPOSES AT THE RATE OF 30 GALLONS PER DAY PER ANIMAL UNIT. ANIMAL UNITS SHALL BE BASED ON REASONABLE CARRYING CAPACITY AND HISTORICAL USE OF THE AREA SERVICED BY THIS WATER SOURCE.

Source Name: REYNOLDS CREEK
Source Type: SURFACE WATER

Point of Diversion and Means of Diversion:

<u>ID</u>	<u>Govt Lot</u>	<u>Qtr</u>	<u>Sec</u>	<u>Twp</u>	<u>Rge</u>	<u>County</u>
1		NE	36	14N	5E	MEAGHER

Period of Diversion: MAY 15 TO OCTOBER 15

Diversion Means: LIVESTOCK DIRECT FROM SOURCE

2		SE	25	14N	5E	MEAGHER
---	--	----	----	-----	----	---------

Period of Diversion: MAY 15 TO OCTOBER 15

Diversion Means: LIVESTOCK DIRECT FROM SOURCE

3 NE 25 14N 5E MEAGHER

Period of Diversion: MAY 15 TO OCTOBER 15

Diversion Means: LIVESTOCK DIRECT FROM SOURCE

Period of Use: MAY 15 TO OCTOBER 15

Place of Use:

<u>ID</u>	<u>Acres</u>	<u>Govt Lot</u>	<u>Qtr Sec</u>	<u>Sec</u>	<u>Twp</u>	<u>Rge</u>	<u>County</u>
1			NE	36	14N	5E	MEAGHER
2			SE	25	14N	5E	MEAGHER
3			NE	25	14N	5E	MEAGHER

Remarks:

THE FOLLOWING ISSUES WERE IDENTIFIED BY THE DNRC DURING ITS EXAMINATION OF THIS WATER RIGHT CLAIM.

THIS CLAIM NUMBER WAS NOT INCLUDED IN THE BASIN 41J DECREE ISSUED 12/16/2010.

A BETTER UNDERSTANDING OF YOUR CLAIMED WATER RIGHT CAN BE OBTAINED BY COMPARING YOUR RIGHT WITH OTHER CLAIMS IN THE BASIN. FOR EXAMPLE, COMPARE PRIORITY DATES, FLOW RATES, VOLUMES, OR ACRES IRRIGATED. ALSO, YOUR WATER RIGHT MAY BE SUBJECT TO WATER RIGHTS IN ADJOINING SUBBASINS OR BASINS AS WELL AS BEING SUBJECT TO OTHER RIGHTS ON YOUR SOURCE OF SUPPLY. FINALLY, YOUR WATER RIGHT MAY BE SUBJECT TO INDIAN RESERVED AND FEDERAL RESERVED WATER RIGHTS.

COMPLETE DETAILS REGARDING THE DNRC PREPARATION OF THIS INTERLOCUTORY DECREE AND RELATED MATERIALS CAN BE REVIEWED AT THE OFFICE LOCATIONS IDENTIFIED IN THE DOCUMENT ENTITLED "NOTICE OF ENTRY OF INTERLOCUTORY DECREE AND NOTICE OF AVAILABILITY."

SEE GENERAL FINDINGS OF FACT AND CONCLUSIONS OF LAW FOR FURTHER EXPLANATION OF YOUR CLAIMED WATER RIGHT. THESE FINDINGS CAN BE FOUND AS INDICATED IN THE DOCUMENT ENTITLED "NOTICE OF ENTRY OF INTERLOCUTORY DECREE AND NOTICE OF AVAILABILITY." IF YOU NEED OBJECTION FORMS, OR HAVE QUESTIONS ABOUT WATER COURT PROCEDURES OR CHANGES TO YOUR RIGHT, YOU CAN CONTACT THE WATER COURT BY CALLING 1-800-624-3270 (WITHIN MONTANA ONLY) OR 1-406-586-4364, OR BY WRITING TO P.O. BOX 1389, BOZEMAN, MT 59771-1389.

**INTERLOCUTORY DECREE
SMITH RIVER
BASIN 41J
ABSTRACT OF WATER RIGHT CLAIM**

IMPORTANT NOTICE

YOUR WATER RIGHT AS SHOWN ON THIS ABSTRACT MAY HAVE CHANGES FROM YOUR WATER RIGHT AS CLAIMED OR AMENDED. AN ASTERISK (*) HAS BEEN PLACED NEXT TO EACH ITEM CHANGED BY THE MONTANA WATER COURT OR BY THE DEPARTMENT OF NATURAL RESOURCES AND CONSERVATION (DNRC) DURING THE PREPARATION OF THIS INTERLOCUTORY DECREE. THESE CHANGES ARE AUTHORIZED BY THE MONTANA SUPREME COURT WATER RIGHT CLAIMS EXAMINATION RULES OR BY ORDER OF THE WATER COURT.

OBJECTIONS MAY BE FILED ACCORDING TO THE PROCEDURES OUTLINED IN THE DOCUMENT ENTITLED "NOTICE OF ENTRY OF INTERLOCUTORY DECREE AND NOTICE OF AVAILABILITY."

Water Right Number: 41J 30121656 STATEMENT OF CLAIM
Version: 1 -- ORIGINAL RIGHT
Status: ACTIVE

Owners: JULIA M BEER
3966 HOLDEN DR
ANN ARBOR, MI 48103
RODERICK W BEER
3966 HOLDEN DR
ANN ARBOR, MI 48103

***Priority Date:** DECEMBER 31, 1964

Type of Historical Right: USE

Purpose (Use): STOCK

***Flow Rate:** A SPECIFIC FLOW RATE HAS NOT BEEN DECREED BECAUSE THIS USE CONSISTS OF STOCK DRINKING DIRECTLY FROM THE SOURCE, OR FROM A DITCH SYSTEM. THE FLOW RATE IS LIMITED TO THE MINIMUM AMOUNT HISTORICALLY NECESSARY TO SUSTAIN THIS PURPOSE.

***Volume:** THIS RIGHT INCLUDES THE AMOUNT OF WATER CONSUMPTIVELY USED FOR STOCKWATERING PURPOSES AT THE RATE OF 30 GALLONS PER DAY PER ANIMAL UNIT. ANIMAL UNITS SHALL BE BASED ON REASONABLE CARRYING CAPACITY AND HISTORICAL USE OF THE AREA SERVICED BY THIS WATER SOURCE.

Source Name: TENDERFOOT CREEK

Source Type: SURFACE WATER

***Point of Diversion and Means of Diversion:**

<u>ID</u>	<u>Govt Lot</u>	<u>Qtr Sec</u>	<u>Sec</u>	<u>Twp</u>	<u>Rge</u>	<u>County</u>
1		NWNW	30	14N	6E	MEAGHER

Period of Diversion: MAY 15 TO OCTOBER 15

Diversion Means: LIVESTOCK DIRECT FROM SOURCE

2		NESW	24	14N	5E	MEAGHER
---	--	------	----	-----	----	---------

Period of Diversion: MAY 15 TO OCTOBER 15

Diversion Means: LIVESTOCK DIRECT FROM SOURCE

3 SESESE 24 14N 5E MEAGHER

Period of Diversion: MAY 15 TO OCTOBER 15

Diversion Means: LIVESTOCK DIRECT FROM SOURCE

Period of Use: MAY 15 TO OCTOBER 15

***Place of Use:**

<u>ID</u>	<u>Acres</u>	<u>Govt Lot</u>	<u>Qtr Sec</u>	<u>Sec</u>	<u>Twp</u>	<u>Rge</u>	<u>County</u>
1			NWNW	30	14N	6E	MEAGHER
2			NESW	24	14N	5E	MEAGHER
3			SESESE	24	14N	5E	MEAGHER

Remarks:

THE FOLLOWING ISSUES WERE IDENTIFIED BY THE DNRC DURING ITS EXAMINATION OF THIS WATER RIGHT CLAIM.

THIS CLAIM NUMBER WAS NOT INCLUDED IN THE BASIN 41J DECREE ISSUED 12/16/2010.

A BETTER UNDERSTANDING OF YOUR CLAIMED WATER RIGHT CAN BE OBTAINED BY COMPARING YOUR RIGHT WITH OTHER CLAIMS IN THE BASIN. FOR EXAMPLE, COMPARE PRIORITY DATES, FLOW RATES, VOLUMES, OR ACRES IRRIGATED. ALSO, YOUR WATER RIGHT MAY BE SUBJECT TO WATER RIGHTS IN ADJOINING SUBBASINS OR BASINS AS WELL AS BEING SUBJECT TO OTHER RIGHTS ON YOUR SOURCE OF SUPPLY. FINALLY, YOUR WATER RIGHT MAY BE SUBJECT TO INDIAN RESERVED AND FEDERAL RESERVED WATER RIGHTS.

COMPLETE DETAILS REGARDING THE DNRC PREPARATION OF THIS INTERLOCUTORY DECREE AND RELATED MATERIALS CAN BE REVIEWED AT THE OFFICE LOCATIONS IDENTIFIED IN THE DOCUMENT ENTITLED "NOTICE OF ENTRY OF INTERLOCUTORY DECREE AND NOTICE OF AVAILABILITY."

SEE GENERAL FINDINGS OF FACT AND CONCLUSIONS OF LAW FOR FURTHER EXPLANATION OF YOUR CLAIMED WATER RIGHT. THESE FINDINGS CAN BE FOUND AS INDICATED IN THE DOCUMENT ENTITLED "NOTICE OF ENTRY OF INTERLOCUTORY DECREE AND NOTICE OF AVAILABILITY." IF YOU NEED OBJECTION FORMS, OR HAVE QUESTIONS ABOUT WATER COURT PROCEDURES OR CHANGES TO YOUR RIGHT, YOU CAN CONTACT THE WATER COURT BY CALLING 1-800-624-3270 (WITHIN MONTANA ONLY) OR 1-406-586-4364, OR BY WRITING TO P.O. BOX 1389, BOZEMAN, MT 59771-1389.

**INTERLOCUTORY DECREE
SMITH RIVER
BASIN 41J
ABSTRACT OF WATER RIGHT CLAIM**

IMPORTANT NOTICE

YOUR WATER RIGHT AS SHOWN ON THIS ABSTRACT MAY HAVE CHANGES FROM YOUR WATER RIGHT AS CLAIMED OR AMENDED. AN ASTERISK (*) HAS BEEN PLACED NEXT TO EACH ITEM CHANGED BY THE MONTANA WATER COURT OR BY THE DEPARTMENT OF NATURAL RESOURCES AND CONSERVATION (DNRC) DURING THE PREPARATION OF THIS INTERLOCUTORY DECREE. THESE CHANGES ARE AUTHORIZED BY THE MONTANA SUPREME COURT WATER RIGHT CLAIMS EXAMINATION RULES OR BY ORDER OF THE WATER COURT.

OBJECTIONS MAY BE FILED ACCORDING TO THE PROCEDURES OUTLINED IN THE DOCUMENT ENTITLED "NOTICE OF ENTRY OF INTERLOCUTORY DECREE AND NOTICE OF AVAILABILITY."

Water Right Number: 41J 30121818 STATEMENT OF CLAIM
Version: 1 -- ORIGINAL RIGHT
Status: ACTIVE

Owners: JILL A LORANG
563 W EDEN RD
GREAT FALLS, MT 59405-8413
KEVIN J LORANG
563 W EDEN RD
GREAT FALLS, MT 59405-8413

***Priority Date:** DECEMBER 31, 1910

Type of Historical Right: USE

Purpose (Use): STOCK

Flow Rate: 35.00 GPM

***Volume:** THIS RIGHT INCLUDES THE AMOUNT OF WATER CONSUMPTIVELY USED FOR STOCKWATERING PURPOSES AT THE RATE OF 30 GALLONS PER DAY PER ANIMAL UNIT. ANIMAL UNITS SHALL BE BASED ON REASONABLE CARRYING CAPACITY AND HISTORICAL USE OF THE AREA SERVICED BY THIS WATER SOURCE.

***Source Name:** SPRING, UNNAMED TRIBUTARY OF GOODMAN COULEE

Source Type: GROUNDWATER

Point of Diversion and Means of Diversion:

<u>ID</u>	<u>Govt Lot</u>	<u>Qtr</u>	<u>Sec</u>	<u>Twp</u>	<u>Rge</u>	<u>County</u>
1		SENENW	15	18N	3E	CASCADE

Period of Diversion: JANUARY 1 TO DECEMBER 31

Diversion Means: SPRING BOX

Period of Use: JANUARY 1 TO DECEMBER 31

Place of Use:

<u>ID</u>	<u>Acres</u>	<u>Govt Lot</u>	<u>Qtr Sec</u>	<u>Sec</u>	<u>Twp</u>	<u>Rge</u>	<u>County</u>
1			SENEW	15	18N	3E	CASCADE

Remarks:

THE WATER RIGHTS LISTED FOLLOWING THIS STATEMENT ARE MULTIPLE USES OF THE SAME RIGHT. THE USE OF THIS RIGHT FOR SEVERAL PURPOSES DOES NOT INCREASE THE EXTENT OF THE WATER RIGHT. RATHER IT DECREES THE RIGHT TO ALTERNATE AND EXCHANGE THE USE (PURPOSE) OF THE WATER IN ACCORD WITH HISTORICAL PRACTICES.

30121818

30121819

THE FOLLOWING ISSUES WERE IDENTIFIED BY THE DNRC DURING ITS EXAMINATION OF THIS WATER RIGHT CLAIM.

THIS CLAIM NUMBER WAS NOT INCLUDED IN THE BASIN 41J DECREE ISSUED 12/16/2010.

A BETTER UNDERSTANDING OF YOUR CLAIMED WATER RIGHT CAN BE OBTAINED BY COMPARING YOUR RIGHT WITH OTHER CLAIMS IN THE BASIN. FOR EXAMPLE, COMPARE PRIORITY DATES, FLOW RATES, VOLUMES, OR ACRES IRRIGATED. ALSO, YOUR WATER RIGHT MAY BE SUBJECT TO WATER RIGHTS IN ADJOINING SUBBASINS OR BASINS AS WELL AS BEING SUBJECT TO OTHER RIGHTS ON YOUR SOURCE OF SUPPLY. FINALLY, YOUR WATER RIGHT MAY BE SUBJECT TO INDIAN RESERVED AND FEDERAL RESERVED WATER RIGHTS.

COMPLETE DETAILS REGARDING THE DNRC PREPARATION OF THIS INTERLOCUTORY DECREE AND RELATED MATERIALS CAN BE REVIEWED AT THE OFFICE LOCATIONS IDENTIFIED IN THE DOCUMENT ENTITLED "NOTICE OF ENTRY OF INTERLOCUTORY DECREE AND NOTICE OF AVAILABILITY."

SEE GENERAL FINDINGS OF FACT AND CONCLUSIONS OF LAW FOR FURTHER EXPLANATION OF YOUR CLAIMED WATER RIGHT. THESE FINDINGS CAN BE FOUND AS INDICATED IN THE DOCUMENT ENTITLED "NOTICE OF ENTRY OF INTERLOCUTORY DECREE AND NOTICE OF AVAILABILITY." IF YOU NEED OBJECTION FORMS, OR HAVE QUESTIONS ABOUT WATER COURT PROCEDURES OR CHANGES TO YOUR RIGHT, YOU CAN CONTACT THE WATER COURT BY CALLING 1-800-624-3270 (WITHIN MONTANA ONLY) OR 1-406-586-4364, OR BY WRITING TO P.O. BOX 1389, BOZEMAN, MT 59771-1389.

**INTERLOCUTORY DECREE
SMITH RIVER
BASIN 41J
ABSTRACT OF WATER RIGHT CLAIM**

IMPORTANT NOTICE

YOUR WATER RIGHT AS SHOWN ON THIS ABSTRACT MAY HAVE CHANGES FROM YOUR WATER RIGHT AS CLAIMED OR AMENDED. AN ASTERISK (*) HAS BEEN PLACED NEXT TO EACH ITEM CHANGED BY THE MONTANA WATER COURT OR BY THE DEPARTMENT OF NATURAL RESOURCES AND CONSERVATION (DNRC) DURING THE PREPARATION OF THIS INTERLOCUTORY DECREE. THESE CHANGES ARE AUTHORIZED BY THE MONTANA SUPREME COURT WATER RIGHT CLAIMS EXAMINATION RULES OR BY ORDER OF THE WATER COURT.

OBJECTIONS MAY BE FILED ACCORDING TO THE PROCEDURES OUTLINED IN THE DOCUMENT ENTITLED "NOTICE OF ENTRY OF INTERLOCUTORY DECREE AND NOTICE OF AVAILABILITY."

Water Right Number: 41J 30121819 STATEMENT OF CLAIM
Version: 1 -- ORIGINAL RIGHT
Status: ACTIVE

Owners: JILL A LORANG
563 W EDEN RD
GREAT FALLS, MT 59405-8413
KEVIN J LORANG
563 W EDEN RD
GREAT FALLS, MT 59405-8413

***Priority Date:** DECEMBER 31, 1910

Type of Historical Right: USE

Purpose (Use): DOMESTIC

Flow Rate: 35.00 GPM

Volume: 4.00 AC-FT

Households: 1

Maximum Acres: 1.00

Source Name: SPRING, UNNAMED TRIBUTARY OF GOODMAN COULEE
Source Type: GROUNDWATER

Point of Diversion and Means of Diversion:

<u>ID</u>	<u>Govt Lot</u>	<u>Qtr</u>	<u>Sec</u>	<u>Twp</u>	<u>Rge</u>	<u>County</u>
1		SENENW	15	18N	3E	CASCADE

Period of Diversion: JANUARY 1 TO DECEMBER 31
Diversion Means: SPRING BOX
Period of Use: JANUARY 1 TO DECEMBER 31

Place of Use:

<u>ID</u>	<u>Acres</u>	<u>Govt Lot</u>	<u>Qtr Sec</u>	<u>Sec</u>	<u>Twp</u>	<u>Rge</u>	<u>County</u>
1	1.00		SEENW	15	18N	3E	CASCADE
Total:	1.00						

Remarks:

THE WATER RIGHTS LISTED FOLLOWING THIS STATEMENT ARE MULTIPLE USES OF THE SAME RIGHT. THE USE OF THIS RIGHT FOR SEVERAL PURPOSES DOES NOT INCREASE THE EXTENT OF THE WATER RIGHT. RATHER IT DECREES THE RIGHT TO ALTERNATE AND EXCHANGE THE USE (PURPOSE) OF THE WATER IN ACCORD WITH HISTORICAL PRACTICES.

30121818 30121819

THE FOLLOWING ISSUES WERE IDENTIFIED BY THE DNRC DURING ITS EXAMINATION OF THIS WATER RIGHT CLAIM.

THIS CLAIM NUMBER WAS NOT INCLUDED IN THE BASIN 41J DECREE ISSUED 12/16/2010.

A BETTER UNDERSTANDING OF YOUR CLAIMED WATER RIGHT CAN BE OBTAINED BY COMPARING YOUR RIGHT WITH OTHER CLAIMS IN THE BASIN. FOR EXAMPLE, COMPARE PRIORITY DATES, FLOW RATES, VOLUMES, OR ACRES IRRIGATED. ALSO, YOUR WATER RIGHT MAY BE SUBJECT TO WATER RIGHTS IN ADJOINING SUBBASINS OR BASINS AS WELL AS BEING SUBJECT TO OTHER RIGHTS ON YOUR SOURCE OF SUPPLY. FINALLY, YOUR WATER RIGHT MAY BE SUBJECT TO INDIAN RESERVED AND FEDERAL RESERVED WATER RIGHTS.

COMPLETE DETAILS REGARDING THE DNRC PREPARATION OF THIS INTERLOCUTORY DECREE AND RELATED MATERIALS CAN BE REVIEWED AT THE OFFICE LOCATIONS IDENTIFIED IN THE DOCUMENT ENTITLED "NOTICE OF ENTRY OF INTERLOCUTORY DECREE AND NOTICE OF AVAILABILITY."

SEE GENERAL FINDINGS OF FACT AND CONCLUSIONS OF LAW FOR FURTHER EXPLANATION OF YOUR CLAIMED WATER RIGHT. THESE FINDINGS CAN BE FOUND AS INDICATED IN THE DOCUMENT ENTITLED "NOTICE OF ENTRY OF INTERLOCUTORY DECREE AND NOTICE OF AVAILABILITY." IF YOU NEED OBJECTION FORMS, OR HAVE QUESTIONS ABOUT WATER COURT PROCEDURES OR CHANGES TO YOUR RIGHT, YOU CAN CONTACT THE WATER COURT BY CALLING 1-800-624-3270 (WITHIN MONTANA ONLY) OR 1-406-586-4364, OR BY WRITING TO P.O. BOX 1389, BOZEMAN, MT 59771-1389.

**INTERLOCUTORY DECREE
SMITH RIVER
BASIN 41J
ABSTRACT OF WATER RIGHT CLAIM**

IMPORTANT NOTICE

YOUR WATER RIGHT AS SHOWN ON THIS ABSTRACT MAY HAVE CHANGES FROM YOUR WATER RIGHT AS CLAIMED OR AMENDED. AN ASTERISK (*) HAS BEEN PLACED NEXT TO EACH ITEM CHANGED BY THE MONTANA WATER COURT OR BY THE DEPARTMENT OF NATURAL RESOURCES AND CONSERVATION (DNRC) DURING THE PREPARATION OF THIS INTERLOCUTORY DECREE. THESE CHANGES ARE AUTHORIZED BY THE MONTANA SUPREME COURT WATER RIGHT CLAIMS EXAMINATION RULES OR BY ORDER OF THE WATER COURT.

OBJECTIONS MAY BE FILED ACCORDING TO THE PROCEDURES OUTLINED IN THE DOCUMENT ENTITLED "NOTICE OF ENTRY OF INTERLOCUTORY DECREE AND NOTICE OF AVAILABILITY."

Water Right Number: 41J 30121820 STATEMENT OF CLAIM
Version: 1 -- ORIGINAL RIGHT
Status: ACTIVE

Owners: JILL A LORANG
563 W EDEN RD
GREAT FALLS, MT 59405-8413
KEVIN J LORANG
563 W EDEN RD
GREAT FALLS, MT 59405-8413

***Priority Date:** DECEMBER 31, 1910

Type of Historical Right: USE

Purpose (Use): STOCK

Flow Rate: 35.00 GPM

***Volume:** THIS RIGHT INCLUDES THE AMOUNT OF WATER CONSUMPTIVELY USED FOR STOCKWATERING PURPOSES AT THE RATE OF 30 GALLONS PER DAY PER ANIMAL UNIT. ANIMAL UNITS SHALL BE BASED ON REASONABLE CARRYING CAPACITY AND HISTORICAL USE OF THE AREA SERVICED BY THIS WATER SOURCE.

Source Name: GROUNDWATER

Source Type: GROUNDWATER

Point of Diversion and Means of Diversion:

<u>ID</u>	<u>Govt Lot</u>	<u>Qtr Sec</u>	<u>Sec</u>	<u>Twp</u>	<u>Rge</u>	<u>County</u>
1		SENENW	15	18N	3E	CASCADE

Period of Diversion: JANUARY 1 TO DECEMBER 31

Diversion Means: WELL

Period of Use: JANUARY 1 TO DECEMBER 31

Place of Use:

<u>ID</u>	<u>Acres</u>	<u>Govt Lot</u>	<u>Qtr Sec</u>	<u>Sec</u>	<u>Twp</u>	<u>Rge</u>	<u>County</u>
1			SENEW	15	18N	3E	CASCADE

Remarks:

THE WATER RIGHTS LISTED FOLLOWING THIS STATEMENT ARE MULTIPLE USES OF THE SAME RIGHT. THE USE OF THIS RIGHT FOR SEVERAL PURPOSES DOES NOT INCREASE THE EXTENT OF THE WATER RIGHT. RATHER IT DECREES THE RIGHT TO ALTERNATE AND EXCHANGE THE USE (PURPOSE) OF THE WATER IN ACCORD WITH HISTORICAL PRACTICES.

30121820

30121823

THE FOLLOWING ISSUES WERE IDENTIFIED BY THE DNRC DURING ITS EXAMINATION OF THIS WATER RIGHT CLAIM.

THIS CLAIM NUMBER WAS NOT INCLUDED IN THE BASIN 41J DECREE ISSUED 12/16/2010.

A BETTER UNDERSTANDING OF YOUR CLAIMED WATER RIGHT CAN BE OBTAINED BY COMPARING YOUR RIGHT WITH OTHER CLAIMS IN THE BASIN. FOR EXAMPLE, COMPARE PRIORITY DATES, FLOW RATES, VOLUMES, OR ACRES IRRIGATED. ALSO, YOUR WATER RIGHT MAY BE SUBJECT TO WATER RIGHTS IN ADJOINING SUBBASINS OR BASINS AS WELL AS BEING SUBJECT TO OTHER RIGHTS ON YOUR SOURCE OF SUPPLY. FINALLY, YOUR WATER RIGHT MAY BE SUBJECT TO INDIAN RESERVED AND FEDERAL RESERVED WATER RIGHTS.

COMPLETE DETAILS REGARDING THE DNRC PREPARATION OF THIS INTERLOCUTORY DECREE AND RELATED MATERIALS CAN BE REVIEWED AT THE OFFICE LOCATIONS IDENTIFIED IN THE DOCUMENT ENTITLED "NOTICE OF ENTRY OF INTERLOCUTORY DECREE AND NOTICE OF AVAILABILITY."

SEE GENERAL FINDINGS OF FACT AND CONCLUSIONS OF LAW FOR FURTHER EXPLANATION OF YOUR CLAIMED WATER RIGHT. THESE FINDINGS CAN BE FOUND AS INDICATED IN THE DOCUMENT ENTITLED "NOTICE OF ENTRY OF INTERLOCUTORY DECREE AND NOTICE OF AVAILABILITY." IF YOU NEED OBJECTION FORMS, OR HAVE QUESTIONS ABOUT WATER COURT PROCEDURES OR CHANGES TO YOUR RIGHT, YOU CAN CONTACT THE WATER COURT BY CALLING 1-800-624-3270 (WITHIN MONTANA ONLY) OR 1-406-586-4364, OR BY WRITING TO P.O. BOX 1389, BOZEMAN, MT 59771-1389.

**INTERLOCUTORY DECREE
SMITH RIVER
BASIN 41J
ABSTRACT OF WATER RIGHT CLAIM**

IMPORTANT NOTICE

YOUR WATER RIGHT AS SHOWN ON THIS ABSTRACT MAY HAVE CHANGES FROM YOUR WATER RIGHT AS CLAIMED OR AMENDED. AN ASTERISK (*) HAS BEEN PLACED NEXT TO EACH ITEM CHANGED BY THE MONTANA WATER COURT OR BY THE DEPARTMENT OF NATURAL RESOURCES AND CONSERVATION (DNRC) DURING THE PREPARATION OF THIS INTERLOCUTORY DECREE. THESE CHANGES ARE AUTHORIZED BY THE MONTANA SUPREME COURT WATER RIGHT CLAIMS EXAMINATION RULES OR BY ORDER OF THE WATER COURT.

OBJECTIONS MAY BE FILED ACCORDING TO THE PROCEDURES OUTLINED IN THE DOCUMENT ENTITLED "NOTICE OF ENTRY OF INTERLOCUTORY DECREE AND NOTICE OF AVAILABILITY."

Water Right Number: 41J 30121821 STATEMENT OF CLAIM
Version: 1 -- ORIGINAL RIGHT
Status: ACTIVE

Owners: JILL A LORANG
563 W EDEN RD
GREAT FALLS, MT 59405-8413
KEVIN J LORANG
563 W EDEN RD
GREAT FALLS, MT 59405-8413

***Priority Date:** DECEMBER 31, 1910

Type of Historical Right: USE

Purpose (Use): STOCK

***Flow Rate:** A SPECIFIC FLOW RATE HAS NOT BEEN DECREED BECAUSE THIS USE CONSISTS OF STOCK DRINKING DIRECTLY FROM THE SOURCE, OR FROM A DITCH SYSTEM. THE FLOW RATE IS LIMITED TO THE MINIMUM AMOUNT HISTORICALLY NECESSARY TO SUSTAIN THIS PURPOSE.

***Volume:** THIS RIGHT INCLUDES THE AMOUNT OF WATER CONSUMPTIVELY USED FOR STOCKWATERING PURPOSES AT THE RATE OF 30 GALLONS PER DAY PER ANIMAL UNIT. ANIMAL UNITS SHALL BE BASED ON REASONABLE CARRYING CAPACITY AND HISTORICAL USE OF THE AREA SERVICED BY THIS WATER SOURCE.

***Source Name:** GOODMAN COULEE

Source Type: SURFACE WATER

***Point of Diversion and Means of Diversion:**

<u>ID</u>	<u>Govt Lot</u>	<u>Qtr</u>	<u>Sec</u>	<u>Sec</u>	<u>Twp</u>	<u>Rge</u>	<u>County</u>
1			N2NENE	9	18N	3E	CASCADE

Period of Diversion: JANUARY 1 TO DECEMBER 31

Diversion Means: LIVESTOCK DIRECT FROM SOURCE

Period of Use: JANUARY 1 TO DECEMBER 31

***Place of Use:**

<u>ID</u>	<u>Acres</u>	<u>Govt Lot</u>	<u>Qtr Sec</u>	<u>Sec</u>	<u>Twp</u>	<u>Rge</u>	<u>County</u>
1			N2NENE	9	18N	3E	CASCADE

Remarks:

THE FOLLOWING ISSUES WERE IDENTIFIED BY THE DNRC DURING ITS EXAMINATION OF THIS WATER RIGHT CLAIM.

THIS CLAIM NUMBER WAS NOT INCLUDED IN THE BASIN 41J DECREE ISSUED 12/16/2010.

A BETTER UNDERSTANDING OF YOUR CLAIMED WATER RIGHT CAN BE OBTAINED BY COMPARING YOUR RIGHT WITH OTHER CLAIMS IN THE BASIN. FOR EXAMPLE, COMPARE PRIORITY DATES, FLOW RATES, VOLUMES, OR ACRES IRRIGATED. ALSO, YOUR WATER RIGHT MAY BE SUBJECT TO WATER RIGHTS IN ADJOINING SUBBASINS OR BASINS AS WELL AS BEING SUBJECT TO OTHER RIGHTS ON YOUR SOURCE OF SUPPLY. FINALLY, YOUR WATER RIGHT MAY BE SUBJECT TO INDIAN RESERVED AND FEDERAL RESERVED WATER RIGHTS.

COMPLETE DETAILS REGARDING THE DNRC PREPARATION OF THIS INTERLOCUTORY DECREE AND RELATED MATERIALS CAN BE REVIEWED AT THE OFFICE LOCATIONS IDENTIFIED IN THE DOCUMENT ENTITLED "NOTICE OF ENTRY OF INTERLOCUTORY DECREE AND NOTICE OF AVAILABILITY."

SEE GENERAL FINDINGS OF FACT AND CONCLUSIONS OF LAW FOR FURTHER EXPLANATION OF YOUR CLAIMED WATER RIGHT. THESE FINDINGS CAN BE FOUND AS INDICATED IN THE DOCUMENT ENTITLED "NOTICE OF ENTRY OF INTERLOCUTORY DECREE AND NOTICE OF AVAILABILITY." IF YOU NEED OBJECTION FORMS, OR HAVE QUESTIONS ABOUT WATER COURT PROCEDURES OR CHANGES TO YOUR RIGHT, YOU CAN CONTACT THE WATER COURT BY CALLING 1-800-624-3270 (WITHIN MONTANA ONLY) OR 1-406-586-4364, OR BY WRITING TO P.O. BOX 1389, BOZEMAN, MT 59771-1389.

**INTERLOCUTORY DECREE
SMITH RIVER
BASIN 41J
ABSTRACT OF WATER RIGHT CLAIM**

IMPORTANT NOTICE

YOUR WATER RIGHT AS SHOWN ON THIS ABSTRACT MAY HAVE CHANGES FROM YOUR WATER RIGHT AS CLAIMED OR AMENDED. AN ASTERISK (*) HAS BEEN PLACED NEXT TO EACH ITEM CHANGED BY THE MONTANA WATER COURT OR BY THE DEPARTMENT OF NATURAL RESOURCES AND CONSERVATION (DNRC) DURING THE PREPARATION OF THIS INTERLOCUTORY DECREE. THESE CHANGES ARE AUTHORIZED BY THE MONTANA SUPREME COURT WATER RIGHT CLAIMS EXAMINATION RULES OR BY ORDER OF THE WATER COURT.

OBJECTIONS MAY BE FILED ACCORDING TO THE PROCEDURES OUTLINED IN THE DOCUMENT ENTITLED "NOTICE OF ENTRY OF INTERLOCUTORY DECREE AND NOTICE OF AVAILABILITY."

Water Right Number: 41J 30121822 STATEMENT OF CLAIM
Version: 1 -- ORIGINAL RIGHT
Status: ACTIVE

Owners: JILL A LORANG
563 W EDEN RD
GREAT FALLS, MT 59405-8413
KEVIN J LORANG
563 W EDEN RD
GREAT FALLS, MT 59405-8413

***Priority Date:** DECEMBER 31, 1910

Type of Historical Right: USE

Purpose (Use): STOCK

Flow Rate: 35.00 GPM

***Volume:** THIS RIGHT INCLUDES THE AMOUNT OF WATER CONSUMPTIVELY USED FOR STOCKWATERING PURPOSES AT THE RATE OF 30 GALLONS PER DAY PER ANIMAL UNIT. ANIMAL UNITS SHALL BE BASED ON REASONABLE CARRYING CAPACITY AND HISTORICAL USE OF THE AREA SERVICED BY THIS WATER SOURCE.

***Source Name:** SPRING, UNNAMED TRIBUTARY OF GOODMAN COULEE

Source Type: GROUNDWATER

Point of Diversion and Means of Diversion:

<u>ID</u>	<u>Govt Lot</u>	<u>Qtr Sec</u>	<u>Sec</u>	<u>Twp</u>	<u>Rge</u>	<u>County</u>
1		SESWNW	10	18N	3E	CASCADE

Period of Diversion: JANUARY 1 TO DECEMBER 31

Diversion Means: SPRING BOX

Period of Use: JANUARY 1 TO DECEMBER 31

Place of Use:

<u>ID</u>	<u>Acres</u>	<u>Govt Lot</u>	<u>Qtr Sec</u>	<u>Sec</u>	<u>Twp</u>	<u>Rge</u>	<u>County</u>
1			SESWNW	10	18N	3E	CASCADE

Remarks:

THE FOLLOWING ISSUES WERE IDENTIFIED BY THE DNRC DURING ITS EXAMINATION OF THIS WATER RIGHT CLAIM.

THIS CLAIM NUMBER WAS NOT INCLUDED IN THE BASIN 41J DECREE ISSUED 12/16/2010.

A BETTER UNDERSTANDING OF YOUR CLAIMED WATER RIGHT CAN BE OBTAINED BY COMPARING YOUR RIGHT WITH OTHER CLAIMS IN THE BASIN. FOR EXAMPLE, COMPARE PRIORITY DATES, FLOW RATES, VOLUMES, OR ACRES IRRIGATED. ALSO, YOUR WATER RIGHT MAY BE SUBJECT TO WATER RIGHTS IN ADJOINING SUBBASINS OR BASINS AS WELL AS BEING SUBJECT TO OTHER RIGHTS ON YOUR SOURCE OF SUPPLY. FINALLY, YOUR WATER RIGHT MAY BE SUBJECT TO INDIAN RESERVED AND FEDERAL RESERVED WATER RIGHTS.

COMPLETE DETAILS REGARDING THE DNRC PREPARATION OF THIS INTERLOCUTORY DECREE AND RELATED MATERIALS CAN BE REVIEWED AT THE OFFICE LOCATIONS IDENTIFIED IN THE DOCUMENT ENTITLED "NOTICE OF ENTRY OF INTERLOCUTORY DECREE AND NOTICE OF AVAILABILITY."

SEE GENERAL FINDINGS OF FACT AND CONCLUSIONS OF LAW FOR FURTHER EXPLANATION OF YOUR CLAIMED WATER RIGHT. THESE FINDINGS CAN BE FOUND AS INDICATED IN THE DOCUMENT ENTITLED "NOTICE OF ENTRY OF INTERLOCUTORY DECREE AND NOTICE OF AVAILABILITY." IF YOU NEED OBJECTION FORMS, OR HAVE QUESTIONS ABOUT WATER COURT PROCEDURES OR CHANGES TO YOUR RIGHT, YOU CAN CONTACT THE WATER COURT BY CALLING 1-800-624-3270 (WITHIN MONTANA ONLY) OR 1-406-586-4364, OR BY WRITING TO P.O. BOX 1389, BOZEMAN, MT 59771-1389.

**INTERLOCUTORY DECREE
SMITH RIVER
BASIN 41J
ABSTRACT OF WATER RIGHT CLAIM**

IMPORTANT NOTICE

YOUR WATER RIGHT AS SHOWN ON THIS ABSTRACT MAY HAVE CHANGES FROM YOUR WATER RIGHT AS CLAIMED OR AMENDED. AN ASTERISK (*) HAS BEEN PLACED NEXT TO EACH ITEM CHANGED BY THE MONTANA WATER COURT OR BY THE DEPARTMENT OF NATURAL RESOURCES AND CONSERVATION (DNRC) DURING THE PREPARATION OF THIS INTERLOCUTORY DECREE. THESE CHANGES ARE AUTHORIZED BY THE MONTANA SUPREME COURT WATER RIGHT CLAIMS EXAMINATION RULES OR BY ORDER OF THE WATER COURT.

OBJECTIONS MAY BE FILED ACCORDING TO THE PROCEDURES OUTLINED IN THE DOCUMENT ENTITLED "NOTICE OF ENTRY OF INTERLOCUTORY DECREE AND NOTICE OF AVAILABILITY."

Water Right Number: 41J 30121823 STATEMENT OF CLAIM
Version: 1 -- ORIGINAL RIGHT
Status: ACTIVE

Owners: JILL A LORANG
563 W EDEN RD
GREAT FALLS, MT 59405-8413
KEVIN J LORANG
563 W EDEN RD
GREAT FALLS, MT 59405-8413

***Priority Date:** DECEMBER 31, 1910

Type of Historical Right: USE

Purpose (Use): DOMESTIC

Flow Rate: 35.00 GPM

Volume: 4.00 AC-FT

Households: 1

Maximum Acres: 1.00

Source Name: GROUNDWATER

Source Type: GROUNDWATER

Point of Diversion and Means of Diversion:

<u>ID</u>	<u>Govt Lot</u>	<u>Qtr</u>	<u>Sec</u>	<u>Twp</u>	<u>Rge</u>	<u>County</u>
1		SENENW	15	18N	3E	CASCADE

Period of Diversion: JANUARY 1 TO DECEMBER 31

Diversion Means: WELL

Period of Use: JANUARY 1 TO DECEMBER 31

Place of Use:

<u>ID</u>	<u>Acres</u>	<u>Govt Lot</u>	<u>Qtr Sec</u>	<u>Sec</u>	<u>Twp</u>	<u>Rge</u>	<u>County</u>
1	1.00		SENENW	15	18N	3E	CASCADE
Total:	1.00						

Remarks:

THE WATER RIGHTS LISTED FOLLOWING THIS STATEMENT ARE MULTIPLE USES OF THE SAME RIGHT. THE USE OF THIS RIGHT FOR SEVERAL PURPOSES DOES NOT INCREASE THE EXTENT OF THE WATER RIGHT. RATHER IT DECREES THE RIGHT TO ALTERNATE AND EXCHANGE THE USE (PURPOSE) OF THE WATER IN ACCORD WITH HISTORICAL PRACTICES.

30121820 30121823

THE FOLLOWING ISSUES WERE IDENTIFIED BY THE DNRC DURING ITS EXAMINATION OF THIS WATER RIGHT CLAIM.

THIS CLAIM NUMBER WAS NOT INCLUDED IN THE BASIN 41J DECREE ISSUED 12/16/2010.

A BETTER UNDERSTANDING OF YOUR CLAIMED WATER RIGHT CAN BE OBTAINED BY COMPARING YOUR RIGHT WITH OTHER CLAIMS IN THE BASIN. FOR EXAMPLE, COMPARE PRIORITY DATES, FLOW RATES, VOLUMES, OR ACRES IRRIGATED. ALSO, YOUR WATER RIGHT MAY BE SUBJECT TO WATER RIGHTS IN ADJOINING SUBBASINS OR BASINS AS WELL AS BEING SUBJECT TO OTHER RIGHTS ON YOUR SOURCE OF SUPPLY. FINALLY, YOUR WATER RIGHT MAY BE SUBJECT TO INDIAN RESERVED AND FEDERAL RESERVED WATER RIGHTS.

COMPLETE DETAILS REGARDING THE DNRC PREPARATION OF THIS INTERLOCUTORY DECREE AND RELATED MATERIALS CAN BE REVIEWED AT THE OFFICE LOCATIONS IDENTIFIED IN THE DOCUMENT ENTITLED "NOTICE OF ENTRY OF INTERLOCUTORY DECREE AND NOTICE OF AVAILABILITY."

SEE GENERAL FINDINGS OF FACT AND CONCLUSIONS OF LAW FOR FURTHER EXPLANATION OF YOUR CLAIMED WATER RIGHT. THESE FINDINGS CAN BE FOUND AS INDICATED IN THE DOCUMENT ENTITLED "NOTICE OF ENTRY OF INTERLOCUTORY DECREE AND NOTICE OF AVAILABILITY." IF YOU NEED OBJECTION FORMS, OR HAVE QUESTIONS ABOUT WATER COURT PROCEDURES OR CHANGES TO YOUR RIGHT, YOU CAN CONTACT THE WATER COURT BY CALLING 1-800-624-3270 (WITHIN MONTANA ONLY) OR 1-406-586-4364, OR BY WRITING TO P.O. BOX 1389, BOZEMAN, MT 59771-1389.

**INTERLOCUTORY DECREE
SMITH RIVER
BASIN 41J
ABSTRACT OF WATER RIGHT CLAIM**

IMPORTANT NOTICE

YOUR WATER RIGHT AS SHOWN ON THIS ABSTRACT MAY HAVE CHANGES FROM YOUR WATER RIGHT AS CLAIMED OR AMENDED. AN ASTERISK (*) HAS BEEN PLACED NEXT TO EACH ITEM CHANGED BY THE MONTANA WATER COURT OR BY THE DEPARTMENT OF NATURAL RESOURCES AND CONSERVATION (DNRC) DURING THE PREPARATION OF THIS INTERLOCUTORY DECREE. THESE CHANGES ARE AUTHORIZED BY THE MONTANA SUPREME COURT WATER RIGHT CLAIMS EXAMINATION RULES OR BY ORDER OF THE WATER COURT.

OBJECTIONS MAY BE FILED ACCORDING TO THE PROCEDURES OUTLINED IN THE DOCUMENT ENTITLED "NOTICE OF ENTRY OF INTERLOCUTORY DECREE AND NOTICE OF AVAILABILITY."

Water Right Number: 41J 30121828 STATEMENT OF CLAIM
Version: 1 -- ORIGINAL RIGHT
Status: ACTIVE

Owners: NORMAN J LORANG
337 W EDEN RD
GREAT FALLS, MT 59405-8411

Priority Date: APRIL 1, 1899

Type of Historical Right: USE

Purpose (Use): STOCK

***Flow Rate:** A SPECIFIC FLOW RATE HAS NOT BEEN DECREED BECAUSE THIS USE CONSISTS OF STOCK DRINKING DIRECTLY FROM THE SOURCE, OR FROM A DITCH SYSTEM. THE FLOW RATE IS LIMITED TO THE MINIMUM AMOUNT HISTORICALLY NECESSARY TO SUSTAIN THIS PURPOSE.

***Volume:** THIS RIGHT INCLUDES THE AMOUNT OF WATER CONSUMPTIVELY USED FOR STOCKWATERING PURPOSES AT THE RATE OF 30 GALLONS PER DAY PER ANIMAL UNIT. ANIMAL UNITS SHALL BE BASED ON REASONABLE CARRYING CAPACITY AND HISTORICAL USE OF THE AREA SERVICED BY THIS WATER SOURCE.

Source Name: MING COULEE

Source Type: SURFACE WATER

Point of Diversion and Means of Diversion:

<u>ID</u>	<u>Govt Lot</u>	<u>Qtr Sec</u>	<u>Sec</u>	<u>Twp</u>	<u>Rge</u>	<u>County</u>
1		NWSE	28	18N	3E	CASCADE

***Period of Diversion:** JANUARY 1 TO DECEMBER 31

Diversion Means: LIVESTOCK DIRECT FROM SOURCE

2		S2SE	28	18N	3E	CASCADE
---	--	------	----	-----	----	---------

***Period of Diversion:** JANUARY 1 TO DECEMBER 31

Diversion Means: LIVESTOCK DIRECT FROM SOURCE

3 E2NESE 28 18N 3E CASCADE

***Period of Diversion:** JANUARY 1 TO DECEMBER 31

Diversion Means: LIVESTOCK DIRECT FROM SOURCE

4 N2SENW 28 18N 3E CASCADE

***Period of Diversion:** JANUARY 1 TO DECEMBER 31

Diversion Means: LIVESTOCK DIRECT FROM SOURCE

Period of Use: JANUARY 1 TO DECEMBER 31

Place of Use:

<u>ID</u>	<u>Acres</u>	<u>Govt Lot</u>	<u>Qtr Sec</u>	<u>Sec</u>	<u>Twp</u>	<u>Rge</u>	<u>County</u>
1			NWSE	28	18N	3E	CASCADE
2			S2SE	28	18N	3E	CASCADE
3			E2NESE	28	18N	3E	CASCADE
4			N2SENW	28	18N	3E	CASCADE

Remarks:

THE FOLLOWING ISSUES WERE IDENTIFIED BY THE DNRC DURING ITS EXAMINATION OF THIS WATER RIGHT CLAIM.

THIS CLAIM NUMBER WAS NOT INCLUDED IN THE BASIN 41J DECREE ISSUED 12/16/2010.

A BETTER UNDERSTANDING OF YOUR CLAIMED WATER RIGHT CAN BE OBTAINED BY COMPARING YOUR RIGHT WITH OTHER CLAIMS IN THE BASIN. FOR EXAMPLE, COMPARE PRIORITY DATES, FLOW RATES, VOLUMES, OR ACRES IRRIGATED. ALSO, YOUR WATER RIGHT MAY BE SUBJECT TO WATER RIGHTS IN ADJOINING SUBBASINS OR BASINS AS WELL AS BEING SUBJECT TO OTHER RIGHTS ON YOUR SOURCE OF SUPPLY. FINALLY, YOUR WATER RIGHT MAY BE SUBJECT TO INDIAN RESERVED AND FEDERAL RESERVED WATER RIGHTS.

COMPLETE DETAILS REGARDING THE DNRC PREPARATION OF THIS INTERLOCUTORY DECREE AND RELATED MATERIALS CAN BE REVIEWED AT THE OFFICE LOCATIONS IDENTIFIED IN THE DOCUMENT ENTITLED "NOTICE OF ENTRY OF INTERLOCUTORY DECREE AND NOTICE OF AVAILABILITY."

SEE GENERAL FINDINGS OF FACT AND CONCLUSIONS OF LAW FOR FURTHER EXPLANATION OF YOUR CLAIMED WATER RIGHT. THESE FINDINGS CAN BE FOUND AS INDICATED IN THE DOCUMENT ENTITLED "NOTICE OF ENTRY OF INTERLOCUTORY DECREE AND NOTICE OF AVAILABILITY." IF YOU NEED OBJECTION FORMS, OR HAVE QUESTIONS ABOUT WATER COURT PROCEDURES OR CHANGES TO YOUR RIGHT, YOU CAN CONTACT THE WATER COURT BY CALLING 1-800-624-3270 (WITHIN MONTANA ONLY) OR 1-406-586-4364, OR BY WRITING TO P.O. BOX 1389, BOZEMAN, MT 59771-1389.

**INTERLOCUTORY DECREE
SMITH RIVER
BASIN 41J
ABSTRACT OF WATER RIGHT CLAIM**

IMPORTANT NOTICE

YOUR WATER RIGHT AS SHOWN ON THIS ABSTRACT MAY HAVE CHANGES FROM YOUR WATER RIGHT AS CLAIMED OR AMENDED. AN ASTERISK (*) HAS BEEN PLACED NEXT TO EACH ITEM CHANGED BY THE MONTANA WATER COURT OR BY THE DEPARTMENT OF NATURAL RESOURCES AND CONSERVATION (DNRC) DURING THE PREPARATION OF THIS INTERLOCUTORY DECREE. THESE CHANGES ARE AUTHORIZED BY THE MONTANA SUPREME COURT WATER RIGHT CLAIMS EXAMINATION RULES OR BY ORDER OF THE WATER COURT.

OBJECTIONS MAY BE FILED ACCORDING TO THE PROCEDURES OUTLINED IN THE DOCUMENT ENTITLED "NOTICE OF ENTRY OF INTERLOCUTORY DECREE AND NOTICE OF AVAILABILITY."

Water Right Number: 41J 30121829 STATEMENT OF CLAIM
Version: 1 -- ORIGINAL RIGHT
Status: ACTIVE

Owners: NORMAN J LORANG
337 W EDEN RD
GREAT FALLS, MT 59405-8411

***Priority Date:** DECEMBER 31, 1951

Type of Historical Right: FILED

Purpose (Use): STOCK

Flow Rate: 1.00 GPM

***Volume:** THIS RIGHT INCLUDES THE AMOUNT OF WATER CONSUMPTIVELY USED FOR STOCKWATERING PURPOSES AT THE RATE OF 30 GALLONS PER DAY PER ANIMAL UNIT. ANIMAL UNITS SHALL BE BASED ON REASONABLE CARRYING CAPACITY AND HISTORICAL USE OF THE AREA SERVICED BY THIS WATER SOURCE.

Source Name: GROUNDWATER

Source Type: GROUNDWATER

***Point of Diversion and Means of Diversion:**

<u>ID</u>	<u>Govt Lot</u>	<u>Qtr Sec</u>	<u>Sec</u>	<u>Twp</u>	<u>Rge</u>	<u>County</u>
-----------	-----------------	----------------	------------	------------	------------	---------------

***Place of Use:**

<u>ID</u>	<u>Acres</u>	<u>Govt Lot</u>	<u>Qtr Sec</u>	<u>Sec</u>	<u>Twp</u>	<u>Rge</u>	<u>County</u>
1			NWNESE	35	18N	3E	CASCADE

Remarks:

THE FOLLOWING ISSUES WERE IDENTIFIED BY THE DNRC DURING ITS EXAMINATION OF THIS WATER RIGHT CLAIM.

THIS CLAIM NUMBER WAS NOT INCLUDED IN THE BASIN 41J DECREE ISSUED 12/16/2010.

NO PERIOD OF DIVERSION WAS CLAIMED.

NO PERIOD OF USE WAS CLAIMED.

A BETTER UNDERSTANDING OF YOUR CLAIMED WATER RIGHT CAN BE OBTAINED BY COMPARING YOUR RIGHT WITH OTHER CLAIMS IN THE BASIN. FOR EXAMPLE, COMPARE PRIORITY DATES, FLOW RATES, VOLUMES, OR ACRES IRRIGATED. ALSO, YOUR WATER RIGHT MAY BE SUBJECT TO WATER RIGHTS IN ADJOINING SUBBASINS OR BASINS AS WELL AS BEING SUBJECT TO OTHER RIGHTS ON YOUR SOURCE OF SUPPLY. FINALLY, YOUR WATER RIGHT MAY BE SUBJECT TO INDIAN RESERVED AND FEDERAL RESERVED WATER RIGHTS.

COMPLETE DETAILS REGARDING THE DNRC PREPARATION OF THIS INTERLOCUTORY DECREE AND RELATED MATERIALS CAN BE REVIEWED AT THE OFFICE LOCATIONS IDENTIFIED IN THE DOCUMENT ENTITLED "NOTICE OF ENTRY OF INTERLOCUTORY DECREE AND NOTICE OF AVAILABILITY."

SEE GENERAL FINDINGS OF FACT AND CONCLUSIONS OF LAW FOR FURTHER EXPLANATION OF YOUR CLAIMED WATER RIGHT. THESE FINDINGS CAN BE FOUND AS INDICATED IN THE DOCUMENT ENTITLED "NOTICE OF ENTRY OF INTERLOCUTORY DECREE AND NOTICE OF AVAILABILITY." IF YOU NEED OBJECTION FORMS, OR HAVE QUESTIONS ABOUT WATER COURT PROCEDURES OR CHANGES TO YOUR RIGHT, YOU CAN CONTACT THE WATER COURT BY CALLING 1-800-624-3270 (WITHIN MONTANA ONLY) OR 1-406-586-4364, OR BY WRITING TO P.O. BOX 1389, BOZEMAN, MT 59771-1389.

**INTERLOCUTORY DECREE
SMITH RIVER
BASIN 41J
ABSTRACT OF WATER RIGHT CLAIM**

IMPORTANT NOTICE

YOUR WATER RIGHT AS SHOWN ON THIS ABSTRACT MAY HAVE CHANGES FROM YOUR WATER RIGHT AS CLAIMED OR AMENDED. AN ASTERISK (*) HAS BEEN PLACED NEXT TO EACH ITEM CHANGED BY THE MONTANA WATER COURT OR BY THE DEPARTMENT OF NATURAL RESOURCES AND CONSERVATION (DNRC) DURING THE PREPARATION OF THIS INTERLOCUTORY DECREE. THESE CHANGES ARE AUTHORIZED BY THE MONTANA SUPREME COURT WATER RIGHT CLAIMS EXAMINATION RULES OR BY ORDER OF THE WATER COURT.

OBJECTIONS MAY BE FILED ACCORDING TO THE PROCEDURES OUTLINED IN THE DOCUMENT ENTITLED "NOTICE OF ENTRY OF INTERLOCUTORY DECREE AND NOTICE OF AVAILABILITY."

Water Right Number: 41J 30121830 STATEMENT OF CLAIM

Version: 1 -- ORIGINAL RIGHT

Status: ACTIVE

Owners: NORMAN J LORANG
337 W EDEN RD
GREAT FALLS, MT 59405-8411

***Priority Date:** DECEMBER 31, 1910

Type of Historical Right:

Purpose (Use): STOCK

***Flow Rate:** A SPECIFIC FLOW RATE HAS NOT BEEN DECREED BECAUSE THIS USE CONSISTS OF STOCK DRINKING DIRECTLY FROM THE SOURCE, OR FROM A DITCH SYSTEM. THE FLOW RATE IS LIMITED TO THE MINIMUM AMOUNT HISTORICALLY NECESSARY TO SUSTAIN THIS PURPOSE.

***Volume:** THIS RIGHT INCLUDES THE AMOUNT OF WATER CONSUMPTIVELY USED FOR STOCKWATERING PURPOSES AT THE RATE OF 30 GALLONS PER DAY PER ANIMAL UNIT. ANIMAL UNITS SHALL BE BASED ON REASONABLE CARRYING CAPACITY AND HISTORICAL USE OF THE AREA SERVICED BY THIS WATER SOURCE.

***Source Name:** BOSTON COULEE

Source Type: SURFACE WATER

Point of Diversion and Means of Diversion:

<u>ID</u>	<u>Govt Lot</u>	<u>Qtr</u>	<u>Sec</u>	<u>Twp</u>	<u>Rge</u>	<u>County</u>
1		SE	20	17N	4E	CASCADE

Period of Diversion: JANUARY 1 TO DECEMBER 31

Diversion Means: LIVESTOCK DIRECT FROM SOURCE

2		N2NESW	20	17N	4E	CASCADE
---	--	--------	----	-----	----	---------

Period of Diversion: JANUARY 1 TO DECEMBER 31

Diversion Means: LIVESTOCK DIRECT FROM SOURCE

Period of Use: JANUARY 1 TO DECEMBER 31

Place of Use:

<u>ID</u>	<u>Acres</u>	<u>Govt Lot</u>	<u>Qtr Sec</u>	<u>Sec</u>	<u>Twp</u>	<u>Rge</u>	<u>County</u>
1			SE	20	17N	4E	CASCADE
2			N2NESW	20	17N	4E	CASCADE

Remarks:

THE FOLLOWING ISSUES WERE IDENTIFIED BY THE DNRC DURING ITS EXAMINATION OF THIS WATER RIGHT CLAIM.

THIS CLAIM NUMBER WAS NOT INCLUDED IN THE BASIN 41J DECREE ISSUED 12/16/2010.

NO TYPE OF HISTORICAL RIGHT WAS CLAIMED. DOCUMENTATION TO SUPPORT THE TYPE OF HISTORICAL RIGHT WAS NOT SUBMITTED WITH THIS CLAIM.

A BETTER UNDERSTANDING OF YOUR CLAIMED WATER RIGHT CAN BE OBTAINED BY COMPARING YOUR RIGHT WITH OTHER CLAIMS IN THE BASIN. FOR EXAMPLE, COMPARE PRIORITY DATES, FLOW RATES, VOLUMES, OR ACRES IRRIGATED. ALSO, YOUR WATER RIGHT MAY BE SUBJECT TO WATER RIGHTS IN ADJOINING SUBBASINS OR BASINS AS WELL AS BEING SUBJECT TO OTHER RIGHTS ON YOUR SOURCE OF SUPPLY. FINALLY, YOUR WATER RIGHT MAY BE SUBJECT TO INDIAN RESERVED AND FEDERAL RESERVED WATER RIGHTS.

COMPLETE DETAILS REGARDING THE DNRC PREPARATION OF THIS INTERLOCUTORY DECREE AND RELATED MATERIALS CAN BE REVIEWED AT THE OFFICE LOCATIONS IDENTIFIED IN THE DOCUMENT ENTITLED "NOTICE OF ENTRY OF INTERLOCUTORY DECREE AND NOTICE OF AVAILABILITY."

SEE GENERAL FINDINGS OF FACT AND CONCLUSIONS OF LAW FOR FURTHER EXPLANATION OF YOUR CLAIMED WATER RIGHT. THESE FINDINGS CAN BE FOUND AS INDICATED IN THE DOCUMENT ENTITLED "NOTICE OF ENTRY OF INTERLOCUTORY DECREE AND NOTICE OF AVAILABILITY." IF YOU NEED OBJECTION FORMS, OR HAVE QUESTIONS ABOUT WATER COURT PROCEDURES OR CHANGES TO YOUR RIGHT, YOU CAN CONTACT THE WATER COURT BY CALLING 1-800-624-3270 (WITHIN MONTANA ONLY) OR 1-406-586-4364, OR BY WRITING TO P.O. BOX 1389, BOZEMAN, MT 59771-1389.

**INTERLOCUTORY DECREE
SMITH RIVER
BASIN 41J
ABSTRACT OF WATER RIGHT CLAIM**

IMPORTANT NOTICE

YOUR WATER RIGHT AS SHOWN ON THIS ABSTRACT MAY HAVE CHANGES FROM YOUR WATER RIGHT AS CLAIMED OR AMENDED. AN ASTERISK (*) HAS BEEN PLACED NEXT TO EACH ITEM CHANGED BY THE MONTANA WATER COURT OR BY THE DEPARTMENT OF NATURAL RESOURCES AND CONSERVATION (DNRC) DURING THE PREPARATION OF THIS INTERLOCUTORY DECREE. THESE CHANGES ARE AUTHORIZED BY THE MONTANA SUPREME COURT WATER RIGHT CLAIMS EXAMINATION RULES OR BY ORDER OF THE WATER COURT.

OBJECTIONS MAY BE FILED ACCORDING TO THE PROCEDURES OUTLINED IN THE DOCUMENT ENTITLED "NOTICE OF ENTRY OF INTERLOCUTORY DECREE AND NOTICE OF AVAILABILITY."

Water Right Number: 41J 30121831 STATEMENT OF CLAIM
Version: 1 -- ORIGINAL RIGHT
Status: ACTIVE

Owners: NORMAN J LORANG
337 W EDEN RD
GREAT FALLS, MT 59405-8411

***Priority Date:** DECEMBER 31, 1910

Type of Historical Right: USE

Purpose (Use): STOCK

Flow Rate: 35.00 GPM

***Volume:** THIS RIGHT INCLUDES THE AMOUNT OF WATER CONSUMPTIVELY USED FOR STOCKWATERING PURPOSES AT THE RATE OF 30 GALLONS PER DAY PER ANIMAL UNIT. ANIMAL UNITS SHALL BE BASED ON REASONABLE CARRYING CAPACITY AND HISTORICAL USE OF THE AREA SERVICED BY THIS WATER SOURCE.

Source Name: SPRING, UNNAMED TRIBUTARY OF BOSTON COULEE

Source Type: GROUNDWATER

Point of Diversion and Means of Diversion:

<u>ID</u>	<u>Govt Lot</u>	<u>Qtr Sec</u>	<u>Sec</u>	<u>Twp</u>	<u>Rge</u>	<u>County</u>
1		NWNENW	29	17N	4E	CASCADE

Period of Diversion: JANUARY 1 TO DECEMBER 31

Diversion Means: SPRING BOX

Period of Use: JANUARY 1 TO DECEMBER 31

Place of Use:

<u>ID</u>	<u>Acres</u>	<u>Govt Lot</u>	<u>Qtr Sec</u>	<u>Sec</u>	<u>Twp</u>	<u>Rge</u>	<u>County</u>
1			NWNENW	29	17N	4E	CASCADE

Remarks:

THE FOLLOWING ISSUES WERE IDENTIFIED BY THE DNRC DURING ITS EXAMINATION OF THIS WATER RIGHT CLAIM.

THIS CLAIM NUMBER WAS NOT INCLUDED IN THE BASIN 41J DECREE ISSUED 12/16/2010.

A BETTER UNDERSTANDING OF YOUR CLAIMED WATER RIGHT CAN BE OBTAINED BY COMPARING YOUR RIGHT WITH OTHER CLAIMS IN THE BASIN. FOR EXAMPLE, COMPARE PRIORITY DATES, FLOW RATES, VOLUMES, OR ACRES IRRIGATED. ALSO, YOUR WATER RIGHT MAY BE SUBJECT TO WATER RIGHTS IN ADJOINING SUBBASINS OR BASINS AS WELL AS BEING SUBJECT TO OTHER RIGHTS ON YOUR SOURCE OF SUPPLY. FINALLY, YOUR WATER RIGHT MAY BE SUBJECT TO INDIAN RESERVED AND FEDERAL RESERVED WATER RIGHTS.

COMPLETE DETAILS REGARDING THE DNRC PREPARATION OF THIS INTERLOCUTORY DECREE AND RELATED MATERIALS CAN BE REVIEWED AT THE OFFICE LOCATIONS IDENTIFIED IN THE DOCUMENT ENTITLED "NOTICE OF ENTRY OF INTERLOCUTORY DECREE AND NOTICE OF AVAILABILITY."

SEE GENERAL FINDINGS OF FACT AND CONCLUSIONS OF LAW FOR FURTHER EXPLANATION OF YOUR CLAIMED WATER RIGHT. THESE FINDINGS CAN BE FOUND AS INDICATED IN THE DOCUMENT ENTITLED "NOTICE OF ENTRY OF INTERLOCUTORY DECREE AND NOTICE OF AVAILABILITY." IF YOU NEED OBJECTION FORMS, OR HAVE QUESTIONS ABOUT WATER COURT PROCEDURES OR CHANGES TO YOUR RIGHT, YOU CAN CONTACT THE WATER COURT BY CALLING 1-800-624-3270 (WITHIN MONTANA ONLY) OR 1-406-586-4364, OR BY WRITING TO P.O. BOX 1389, BOZEMAN, MT 59771-1389.

**INTERLOCUTORY DECREE
SMITH RIVER
BASIN 41J
ABSTRACT OF WATER RIGHT CLAIM**

IMPORTANT NOTICE

YOUR WATER RIGHT AS SHOWN ON THIS ABSTRACT MAY HAVE CHANGES FROM YOUR WATER RIGHT AS CLAIMED OR AMENDED. AN ASTERISK (*) HAS BEEN PLACED NEXT TO EACH ITEM CHANGED BY THE MONTANA WATER COURT OR BY THE DEPARTMENT OF NATURAL RESOURCES AND CONSERVATION (DNRC) DURING THE PREPARATION OF THIS INTERLOCUTORY DECREE. THESE CHANGES ARE AUTHORIZED BY THE MONTANA SUPREME COURT WATER RIGHT CLAIMS EXAMINATION RULES OR BY ORDER OF THE WATER COURT.

OBJECTIONS MAY BE FILED ACCORDING TO THE PROCEDURES OUTLINED IN THE DOCUMENT ENTITLED "NOTICE OF ENTRY OF INTERLOCUTORY DECREE AND NOTICE OF AVAILABILITY."

Water Right Number: 41J 30121832 STATEMENT OF CLAIM

Version: 1 -- ORIGINAL RIGHT

Status: ACTIVE

Owners: NORMAN J LORANG
337 W EDEN RD
GREAT FALLS, MT 59405-8411

***Priority Date:** DECEMBER 31, 1950

Type of Historical Right: USE

Purpose (Use): STOCK

Flow Rate: 25.00 GPM

***Volume:** THIS RIGHT INCLUDES THE AMOUNT OF WATER CONSUMPTIVELY USED FOR STOCKWATERING PURPOSES AT THE RATE OF 30 GALLONS PER DAY PER ANIMAL UNIT. ANIMAL UNITS SHALL BE BASED ON REASONABLE CARRYING CAPACITY AND HISTORICAL USE OF THE AREA SERVICED BY THIS WATER SOURCE.

Source Name: SPRING, UNNAMED TRIBUTARY OF MING COULEE

Source Type: GROUNDWATER

Point of Diversion and Means of Diversion:

<u>ID</u>	<u>Govt Lot</u>	<u>Qtr Sec</u>	<u>Sec</u>	<u>Twp</u>	<u>Rge</u>	<u>County</u>
1		SESENE	21	18N	3E	CASCADE

Period of Diversion: JANUARY 1 TO DECEMBER 31

Diversion Means: SPRING BOX

Period of Use: JANUARY 1 TO DECEMBER 31

Place of Use:

<u>ID</u>	<u>Acres</u>	<u>Govt Lot</u>	<u>Qtr Sec</u>	<u>Sec</u>	<u>Twp</u>	<u>Rge</u>	<u>County</u>
1			SESENE	21	18N	3E	CASCADE

Remarks:

THE FOLLOWING ISSUES WERE IDENTIFIED BY THE DNRC DURING ITS EXAMINATION OF THIS WATER RIGHT CLAIM.

CLAIM NOS. 41J 30121832 AND 41J 30121836 MAY BE REDUNDANT CLAIMS ON THE SAME HISTORIC APPROPRIATION OF WATER. IT APPEARS ONLY ONE WATER RIGHT IS INVOLVED.

THIS CLAIM NUMBER WAS NOT INCLUDED IN THE BASIN 41J DECREE ISSUED 12/16/2010.

THE CLAIMED POINT OF DIVERSION IS IN QUESTION. THE LOCATION OF THE SPRING CANNOT BE IDENTIFIED FROM AVAILABLE DATA.

THE CLAIMED SPRING COULD NOT BE IDENTIFIED FROM DATA SUBMITTED WITH THE CLAIM.

THE PRIORITY DATE MAY BE QUESTIONABLE. IT IS UNCLEAR WHETHER THE CLAIMED PRIORITY DATE IS 1900 OR 1950.

A BETTER UNDERSTANDING OF YOUR CLAIMED WATER RIGHT CAN BE OBTAINED BY COMPARING YOUR RIGHT WITH OTHER CLAIMS IN THE BASIN. FOR EXAMPLE, COMPARE PRIORITY DATES, FLOW RATES, VOLUMES, OR ACRES IRRIGATED. ALSO, YOUR WATER RIGHT MAY BE SUBJECT TO WATER RIGHTS IN ADJOINING SUBBASINS OR BASINS AS WELL AS BEING SUBJECT TO OTHER RIGHTS ON YOUR SOURCE OF SUPPLY. FINALLY, YOUR WATER RIGHT MAY BE SUBJECT TO INDIAN RESERVED AND FEDERAL RESERVED WATER RIGHTS.

COMPLETE DETAILS REGARDING THE DNRC PREPARATION OF THIS INTERLOCUTORY DECREE AND RELATED MATERIALS CAN BE REVIEWED AT THE OFFICE LOCATIONS IDENTIFIED IN THE DOCUMENT ENTITLED "NOTICE OF ENTRY OF INTERLOCUTORY DECREE AND NOTICE OF AVAILABILITY."

SEE GENERAL FINDINGS OF FACT AND CONCLUSIONS OF LAW FOR FURTHER EXPLANATION OF YOUR CLAIMED WATER RIGHT. THESE FINDINGS CAN BE FOUND AS INDICATED IN THE DOCUMENT ENTITLED "NOTICE OF ENTRY OF INTERLOCUTORY DECREE AND NOTICE OF AVAILABILITY." IF YOU NEED OBJECTION FORMS, OR HAVE QUESTIONS ABOUT WATER COURT PROCEDURES OR CHANGES TO YOUR RIGHT, YOU CAN CONTACT THE WATER COURT BY CALLING 1-800-624-3270 (WITHIN MONTANA ONLY) OR 1-406-586-4364, OR BY WRITING TO P.O. BOX 1389, BOZEMAN, MT 59711-1389.

**INTERLOCUTORY DECREE
SMITH RIVER
BASIN 41J
ABSTRACT OF WATER RIGHT CLAIM**

IMPORTANT NOTICE

YOUR WATER RIGHT AS SHOWN ON THIS ABSTRACT MAY HAVE CHANGES FROM YOUR WATER RIGHT AS CLAIMED OR AMENDED. AN ASTERISK (*) HAS BEEN PLACED NEXT TO EACH ITEM CHANGED BY THE MONTANA WATER COURT OR BY THE DEPARTMENT OF NATURAL RESOURCES AND CONSERVATION (DNRC) DURING THE PREPARATION OF THIS INTERLOCUTORY DECREE. THESE CHANGES ARE AUTHORIZED BY THE MONTANA SUPREME COURT WATER RIGHT CLAIMS EXAMINATION RULES OR BY ORDER OF THE WATER COURT.

OBJECTIONS MAY BE FILED ACCORDING TO THE PROCEDURES OUTLINED IN THE DOCUMENT ENTITLED "NOTICE OF ENTRY OF INTERLOCUTORY DECREE AND NOTICE OF AVAILABILITY."

Water Right Number: 41J 30121833 STATEMENT OF CLAIM

Version: 1 -- ORIGINAL RIGHT

Status: ACTIVE

Owners: NORMAN J LORANG
337 W EDEN RD
GREAT FALLS, MT 59405-8411

***Priority Date:** DECEMBER 31, 1951

Type of Historical Right: USE

Purpose (Use): STOCK

Flow Rate: 20.00 GPM

***Volume:** THIS RIGHT INCLUDES THE AMOUNT OF WATER CONSUMPTIVELY USED FOR STOCKWATERING PURPOSES AT THE RATE OF 30 GALLONS PER DAY PER ANIMAL UNIT. ANIMAL UNITS SHALL BE BASED ON REASONABLE CARRYING CAPACITY AND HISTORICAL USE OF THE AREA SERVICED BY THIS WATER SOURCE.

Source Name: SPRING, UNNAMED TRIBUTARY OF MING COULEE

Source Type: GROUNDWATER

***Point of Diversion and Means of Diversion:**

<u>ID</u>	<u>Govt Lot</u>	<u>Qtr Sec</u>	<u>Sec</u>	<u>Twp</u>	<u>Rge</u>	<u>County</u>
1		NENESW	22	18N	3E	CASCADE

Period of Diversion: JANUARY 1 TO DECEMBER 31

Diversion Means: DEVELOPED SPRING

Period of Use: JANUARY 1 TO DECEMBER 31

***Place of Use:**

<u>ID</u>	<u>Acres</u>	<u>Govt Lot</u>	<u>Qtr Sec</u>	<u>Sec</u>	<u>Twp</u>	<u>Rge</u>	<u>County</u>
1			NENESW	22	18N	3E	CASCADE

Remarks:

THE FOLLOWING ISSUES WERE IDENTIFIED BY THE DNRC DURING ITS EXAMINATION OF THIS WATER RIGHT CLAIM.

THIS CLAIM NUMBER WAS NOT INCLUDED IN THE BASIN 41J DECREE ISSUED 12/16/2010.

THE PRIORITY DATE MAY BE QUESTIONABLE. IT IS UNCLEAR WHETHER THE CLAIMED PRIORITY DATE IS 1899 OR 1951.

A BETTER UNDERSTANDING OF YOUR CLAIMED WATER RIGHT CAN BE OBTAINED BY COMPARING YOUR RIGHT WITH OTHER CLAIMS IN THE BASIN. FOR EXAMPLE, COMPARE PRIORITY DATES, FLOW RATES, VOLUMES, OR ACRES IRRIGATED. ALSO, YOUR WATER RIGHT MAY BE SUBJECT TO WATER RIGHTS IN ADJOINING SUBBASINS OR BASINS AS WELL AS BEING SUBJECT TO OTHER RIGHTS ON YOUR SOURCE OF SUPPLY. FINALLY, YOUR WATER RIGHT MAY BE SUBJECT TO INDIAN RESERVED AND FEDERAL RESERVED WATER RIGHTS.

COMPLETE DETAILS REGARDING THE DNRC PREPARATION OF THIS INTERLOCUTORY DECREE AND RELATED MATERIALS CAN BE REVIEWED AT THE OFFICE LOCATIONS IDENTIFIED IN THE DOCUMENT ENTITLED "NOTICE OF ENTRY OF INTERLOCUTORY DECREE AND NOTICE OF AVAILABILITY."

SEE GENERAL FINDINGS OF FACT AND CONCLUSIONS OF LAW FOR FURTHER EXPLANATION OF YOUR CLAIMED WATER RIGHT. THESE FINDINGS CAN BE FOUND AS INDICATED IN THE DOCUMENT ENTITLED "NOTICE OF ENTRY OF INTERLOCUTORY DECREE AND NOTICE OF AVAILABILITY." IF YOU NEED OBJECTION FORMS, OR HAVE QUESTIONS ABOUT WATER COURT PROCEDURES OR CHANGES TO YOUR RIGHT, YOU CAN CONTACT THE WATER COURT BY CALLING 1-800-624-3270 (WITHIN MONTANA ONLY) OR 1-406-586-4364, OR BY WRITING TO P.O. BOX 1389, BOZEMAN, MT 59771-1389.

**INTERLOCUTORY DECREE
SMITH RIVER
BASIN 41J
ABSTRACT OF WATER RIGHT CLAIM**

IMPORTANT NOTICE

YOUR WATER RIGHT AS SHOWN ON THIS ABSTRACT MAY HAVE CHANGES FROM YOUR WATER RIGHT AS CLAIMED OR AMENDED. AN ASTERISK (*) HAS BEEN PLACED NEXT TO EACH ITEM CHANGED BY THE MONTANA WATER COURT OR BY THE DEPARTMENT OF NATURAL RESOURCES AND CONSERVATION (DNRC) DURING THE PREPARATION OF THIS INTERLOCUTORY DECREE. THESE CHANGES ARE AUTHORIZED BY THE MONTANA SUPREME COURT WATER RIGHT CLAIMS EXAMINATION RULES OR BY ORDER OF THE WATER COURT.

OBJECTIONS MAY BE FILED ACCORDING TO THE PROCEDURES OUTLINED IN THE DOCUMENT ENTITLED "NOTICE OF ENTRY OF INTERLOCUTORY DECREE AND NOTICE OF AVAILABILITY."

Water Right Number: 41J 30121834 STATEMENT OF CLAIM

Version: 1 -- ORIGINAL RIGHT

Status: ACTIVE

Owners: NORMAN J LORANG
337 W EDEN RD
GREAT FALLS, MT 59405-8411

***Priority Date:** DECEMBER 31, 1950

Type of Historical Right: USE

Purpose (Use): STOCK

Flow Rate: 25.00 GPM

***Volume:** THIS RIGHT INCLUDES THE AMOUNT OF WATER CONSUMPTIVELY USED FOR STOCKWATERING PURPOSES AT THE RATE OF 30 GALLONS PER DAY PER ANIMAL UNIT. ANIMAL UNITS SHALL BE BASED ON REASONABLE CARRYING CAPACITY AND HISTORICAL USE OF THE AREA SERVICED BY THIS WATER SOURCE.

Source Name: SPRING, UNNAMED TRIBUTARY OF GOODMAN COULEE

Source Type: GROUNDWATER

Point of Diversion and Means of Diversion:

<u>ID</u>	<u>Govt Lot</u>	<u>Qtr Sec</u>	<u>Sec</u>	<u>Twp</u>	<u>Rge</u>	<u>County</u>
1		NENWNW	23	18N	3E	CASCADE

Period of Diversion: JANUARY 1 TO DECEMBER 31

Diversion Means: SPRING BOX

Period of Use: JANUARY 1 TO DECEMBER 31

Place of Use:

<u>ID</u>	<u>Acres</u>	<u>Govt Lot</u>	<u>Qtr Sec</u>	<u>Sec</u>	<u>Twp</u>	<u>Rge</u>	<u>County</u>
1			NENWNW	23	18N	3E	CASCADE

Remarks:

THE FOLLOWING ISSUES WERE IDENTIFIED BY THE DNRC DURING ITS EXAMINATION OF THIS WATER RIGHT CLAIM.

THIS CLAIM NUMBER WAS NOT INCLUDED IN THE BASIN 41J DECREE ISSUED 12/16/2010.

THE PRIORITY DATE MAY BE QUESTIONABLE. IT IS UNCLEAR WHETHER THE CLAIMED PRIORITY DATE IS 1900 OR 1950.

A BETTER UNDERSTANDING OF YOUR CLAIMED WATER RIGHT CAN BE OBTAINED BY COMPARING YOUR RIGHT WITH OTHER CLAIMS IN THE BASIN. FOR EXAMPLE, COMPARE PRIORITY DATES, FLOW RATES, VOLUMES, OR ACRES IRRIGATED. ALSO, YOUR WATER RIGHT MAY BE SUBJECT TO WATER RIGHTS IN ADJOINING SUBBASINS OR BASINS AS WELL AS BEING SUBJECT TO OTHER RIGHTS ON YOUR SOURCE OF SUPPLY. FINALLY, YOUR WATER RIGHT MAY BE SUBJECT TO INDIAN RESERVED AND FEDERAL RESERVED WATER RIGHTS.

COMPLETE DETAILS REGARDING THE DNRC PREPARATION OF THIS INTERLOCUTORY DECREE AND RELATED MATERIALS CAN BE REVIEWED AT THE OFFICE LOCATIONS IDENTIFIED IN THE DOCUMENT ENTITLED "NOTICE OF ENTRY OF INTERLOCUTORY DECREE AND NOTICE OF AVAILABILITY."

SEE GENERAL FINDINGS OF FACT AND CONCLUSIONS OF LAW FOR FURTHER EXPLANATION OF YOUR CLAIMED WATER RIGHT. THESE FINDINGS CAN BE FOUND AS INDICATED IN THE DOCUMENT ENTITLED "NOTICE OF ENTRY OF INTERLOCUTORY DECREE AND NOTICE OF AVAILABILITY." IF YOU NEED OBJECTION FORMS, OR HAVE QUESTIONS ABOUT WATER COURT PROCEDURES OR CHANGES TO YOUR RIGHT, YOU CAN CONTACT THE WATER COURT BY CALLING 1-800-624-3270 (WITHIN MONTANA ONLY) OR 1-406-586-4364, OR BY WRITING TO P.O. BOX 1389, BOZEMAN, MT 59771-1389.

**INTERLOCUTORY DECREE
SMITH RIVER
BASIN 41J
ABSTRACT OF WATER RIGHT CLAIM**

IMPORTANT NOTICE

YOUR WATER RIGHT AS SHOWN ON THIS ABSTRACT MAY HAVE CHANGES FROM YOUR WATER RIGHT AS CLAIMED OR AMENDED. AN ASTERISK (*) HAS BEEN PLACED NEXT TO EACH ITEM CHANGED BY THE MONTANA WATER COURT OR BY THE DEPARTMENT OF NATURAL RESOURCES AND CONSERVATION (DNRC) DURING THE PREPARATION OF THIS INTERLOCUTORY DECREE. THESE CHANGES ARE AUTHORIZED BY THE MONTANA SUPREME COURT WATER RIGHT CLAIMS EXAMINATION RULES OR BY ORDER OF THE WATER COURT.

OBJECTIONS MAY BE FILED ACCORDING TO THE PROCEDURES OUTLINED IN THE DOCUMENT ENTITLED "NOTICE OF ENTRY OF INTERLOCUTORY DECREE AND NOTICE OF AVAILABILITY."

Water Right Number: 41J 30121835 STATEMENT OF CLAIM

Version: 1 -- ORIGINAL RIGHT

Status: ACTIVE

Owners: NORMAN J LORANG
337 W EDEN RD
GREAT FALLS, MT 59405-8411

***Priority Date:** DECEMBER 31, 1955

Type of Historical Right:

Purpose (Use): STOCK

Flow Rate: 25.00 GPM

***Volume:** THIS RIGHT INCLUDES THE AMOUNT OF WATER CONSUMPTIVELY USED FOR STOCKWATERING PURPOSES AT THE RATE OF 30 GALLONS PER DAY PER ANIMAL UNIT. ANIMAL UNITS SHALL BE BASED ON REASONABLE CARRYING CAPACITY AND HISTORICAL USE OF THE AREA SERVICED BY THIS WATER SOURCE.

Source Name: SPRING, UNNAMED TRIBUTARY OF MING COULEE

Source Type: GROUNDWATER

Point of Diversion and Means of Diversion:

<u>ID</u>	<u>Govt Lot</u>	<u>Qtr Sec</u>	<u>Sec</u>	<u>Twp</u>	<u>Rge</u>	<u>County</u>
1		SWNWSE	22	18N	3E	CASCADE

Period of Diversion: JANUARY 1 TO DECEMBER 31

Diversion Means: SPRING BOX

Period of Use: JANUARY 1 TO DECEMBER 31

***Place of Use:**

<u>ID</u>	<u>Acres</u>	<u>Govt Lot</u>	<u>Qtr Sec</u>	<u>Sec</u>	<u>Twp</u>	<u>Rge</u>	<u>County</u>
1			SWNWSE	22	18N	3E	CASCADE

Remarks:

THE FOLLOWING ISSUES WERE IDENTIFIED BY THE DNRC DURING ITS EXAMINATION OF THIS WATER RIGHT CLAIM.

THIS CLAIM NUMBER WAS NOT INCLUDED IN THE BASIN 41J DECREE ISSUED 12/16/2010.

THE PRIORITY DATE MAY BE QUESTIONABLE. IT IS UNCLEAR WHETHER THE CLAIMED PRIORITY DATE IS 1900 OR 1955.

NO TYPE OF HISTORICAL RIGHT WAS CLAIMED. DOCUMENTATION TO SUPPORT THE TYPE OF HISTORICAL RIGHT WAS NOT SUBMITTED WITH THIS CLAIM.

A BETTER UNDERSTANDING OF YOUR CLAIMED WATER RIGHT CAN BE OBTAINED BY COMPARING YOUR RIGHT WITH OTHER CLAIMS IN THE BASIN. FOR EXAMPLE, COMPARE PRIORITY DATES, FLOW RATES, VOLUMES, OR ACRES IRRIGATED. ALSO, YOUR WATER RIGHT MAY BE SUBJECT TO WATER RIGHTS IN ADJOINING SUBBASINS OR BASINS AS WELL AS BEING SUBJECT TO OTHER RIGHTS ON YOUR SOURCE OF SUPPLY. FINALLY, YOUR WATER RIGHT MAY BE SUBJECT TO INDIAN RESERVED AND FEDERAL RESERVED WATER RIGHTS.

COMPLETE DETAILS REGARDING THE DNRC PREPARATION OF THIS INTERLOCUTORY DECREE AND RELATED MATERIALS CAN BE REVIEWED AT THE OFFICE LOCATIONS IDENTIFIED IN THE DOCUMENT ENTITLED "NOTICE OF ENTRY OF INTERLOCUTORY DECREE AND NOTICE OF AVAILABILITY."

SEE GENERAL FINDINGS OF FACT AND CONCLUSIONS OF LAW FOR FURTHER EXPLANATION OF YOUR CLAIMED WATER RIGHT. THESE FINDINGS CAN BE FOUND AS INDICATED IN THE DOCUMENT ENTITLED "NOTICE OF ENTRY OF INTERLOCUTORY DECREE AND NOTICE OF AVAILABILITY." IF YOU NEED OBJECTION FORMS, OR HAVE QUESTIONS ABOUT WATER COURT PROCEDURES OR CHANGES TO YOUR RIGHT, YOU CAN CONTACT THE WATER COURT BY CALLING 1-800-624-3270 (WITHIN MONTANA ONLY) OR 1-406-586-4364, OR BY WRITING TO P.O. BOX 1389, BOZEMAN, MT 59771-1389.

**INTERLOCUTORY DECREE
SMITH RIVER
BASIN 41J
ABSTRACT OF WATER RIGHT CLAIM**

IMPORTANT NOTICE

YOUR WATER RIGHT AS SHOWN ON THIS ABSTRACT MAY HAVE CHANGES FROM YOUR WATER RIGHT AS CLAIMED OR AMENDED. AN ASTERISK (*) HAS BEEN PLACED NEXT TO EACH ITEM CHANGED BY THE MONTANA WATER COURT OR BY THE DEPARTMENT OF NATURAL RESOURCES AND CONSERVATION (DNRC) DURING THE PREPARATION OF THIS INTERLOCUTORY DECREE. THESE CHANGES ARE AUTHORIZED BY THE MONTANA SUPREME COURT WATER RIGHT CLAIMS EXAMINATION RULES OR BY ORDER OF THE WATER COURT.

OBJECTIONS MAY BE FILED ACCORDING TO THE PROCEDURES OUTLINED IN THE DOCUMENT ENTITLED "NOTICE OF ENTRY OF INTERLOCUTORY DECREE AND NOTICE OF AVAILABILITY."

Water Right Number: 41J 30121836 STATEMENT OF CLAIM
Version: 1 -- ORIGINAL RIGHT
Status: ACTIVE

Owners: NORMAN J LORANG
337 W EDEN RD
GREAT FALLS, MT 59405-8411

***Priority Date:** DECEMBER 31, 1955

Type of Historical Right: USE

Purpose (Use): STOCK

Flow Rate: 25.00 GPM

***Volume:** THIS RIGHT INCLUDES THE AMOUNT OF WATER CONSUMPTIVELY USED FOR STOCKWATERING PURPOSES AT THE RATE OF 30 GALLONS PER DAY PER ANIMAL UNIT. ANIMAL UNITS SHALL BE BASED ON REASONABLE CARRYING CAPACITY AND HISTORICAL USE OF THE AREA SERVICED BY THIS WATER SOURCE.

Source Name: SPRING, UNNAMED TRIBUTARY OF MING COULEE

Source Type: GROUNDWATER

Point of Diversion and Means of Diversion:

<u>ID</u>	<u>Govt Lot</u>	<u>Qtr Sec</u>	<u>Sec</u>	<u>Twp</u>	<u>Rge</u>	<u>County</u>
1		SESENE	21	18N	3E	CASCADE

Period of Diversion: JANUARY 1 TO DECEMBER 31

Diversion Means: DEVELOPED SPRING

Period of Use: JANUARY 1 TO DECEMBER 31

Place of Use:

<u>ID</u>	<u>Acres</u>	<u>Govt Lot</u>	<u>Qtr Sec</u>	<u>Sec</u>	<u>Twp</u>	<u>Rge</u>	<u>County</u>
1			SESENE	21	18N	3E	CASCADE

Remarks:

THE FOLLOWING ISSUES WERE IDENTIFIED BY THE DNRC DURING ITS EXAMINATION OF THIS WATER RIGHT CLAIM.

CLAIM NOS. 41J 30121832 AND 41J 30121836 MAY BE REDUNDANT CLAIMS ON THE SAME HISTORIC APPROPRIATION OF WATER. IT APPEARS ONLY ONE WATER RIGHT IS INVOLVED.

THIS CLAIM NUMBER WAS NOT INCLUDED IN THE BASIN 41J DECREE ISSUED 12/16/2010.

THE CLAIMED POINT OF DIVERSION IS IN QUESTION. THE LOCATION OF THE SPRING CANNOT BE IDENTIFIED FROM AVAILABLE DATA.

THE CLAIMED SPRING COULD NOT BE IDENTIFIED FROM DATA SUBMITTED WITH THE CLAIM.

THE PRIORITY DATE MAY BE QUESTIONABLE. IT IS UNCLEAR WHETHER THE CLAIMED PRIORITY DATE IS 1900 OR 1955.

A BETTER UNDERSTANDING OF YOUR CLAIMED WATER RIGHT CAN BE OBTAINED BY COMPARING YOUR RIGHT WITH OTHER CLAIMS IN THE BASIN. FOR EXAMPLE, COMPARE PRIORITY DATES, FLOW RATES, VOLUMES, OR ACRES IRRIGATED. ALSO, YOUR WATER RIGHT MAY BE SUBJECT TO WATER RIGHTS IN ADJOINING SUBBASINS OR BASINS AS WELL AS BEING SUBJECT TO OTHER RIGHTS ON YOUR SOURCE OF SUPPLY. FINALLY, YOUR WATER RIGHT MAY BE SUBJECT TO INDIAN RESERVED AND FEDERAL RESERVED WATER RIGHTS.

COMPLETE DETAILS REGARDING THE DNRC PREPARATION OF THIS INTERLOCUTORY DECREE AND RELATED MATERIALS CAN BE REVIEWED AT THE OFFICE LOCATIONS IDENTIFIED IN THE DOCUMENT ENTITLED "NOTICE OF ENTRY OF INTERLOCUTORY DECREE AND NOTICE OF AVAILABILITY."

SEE GENERAL FINDINGS OF FACT AND CONCLUSIONS OF LAW FOR FURTHER EXPLANATION OF YOUR CLAIMED WATER RIGHT. THESE FINDINGS CAN BE FOUND AS INDICATED IN THE DOCUMENT ENTITLED "NOTICE OF ENTRY OF INTERLOCUTORY DECREE AND NOTICE OF AVAILABILITY." IF YOU NEED OBJECTION FORMS, OR HAVE QUESTIONS ABOUT WATER COURT PROCEDURES OR CHANGES TO YOUR RIGHT, YOU CAN CONTACT THE WATER COURT BY CALLING 1-800-624-3270 (WITHIN MONTANA ONLY) OR 1-406-586-4364, OR BY WRITING TO P.O. BOX 1389, BOZEMAN, MT 59711-1389.

**INTERLOCUTORY DECREE
SMITH RIVER
BASIN 41J
ABSTRACT OF WATER RIGHT CLAIM**

IMPORTANT NOTICE

YOUR WATER RIGHT AS SHOWN ON THIS ABSTRACT MAY HAVE CHANGES FROM YOUR WATER RIGHT AS CLAIMED OR AMENDED. AN ASTERISK (*) HAS BEEN PLACED NEXT TO EACH ITEM CHANGED BY THE MONTANA WATER COURT OR BY THE DEPARTMENT OF NATURAL RESOURCES AND CONSERVATION (DNRC) DURING THE PREPARATION OF THIS INTERLOCUTORY DECREE. THESE CHANGES ARE AUTHORIZED BY THE MONTANA SUPREME COURT WATER RIGHT CLAIMS EXAMINATION RULES OR BY ORDER OF THE WATER COURT.

OBJECTIONS MAY BE FILED ACCORDING TO THE PROCEDURES OUTLINED IN THE DOCUMENT ENTITLED "NOTICE OF ENTRY OF INTERLOCUTORY DECREE AND NOTICE OF AVAILABILITY."

Water Right Number: 41J 30121838 STATEMENT OF CLAIM

Version: 1 -- ORIGINAL RIGHT

Status: ACTIVE

Owners: NORMAN J LORANG
337 W EDEN RD
GREAT FALLS, MT 59405-8411

***Priority Date:** DECEMBER 31, 1950

Type of Historical Right: USE

Purpose (Use): STOCK

Flow Rate: 15.00 GPM

***Volume:** THIS RIGHT INCLUDES THE AMOUNT OF WATER CONSUMPTIVELY USED FOR STOCKWATERING PURPOSES AT THE RATE OF 30 GALLONS PER DAY PER ANIMAL UNIT. ANIMAL UNITS SHALL BE BASED ON REASONABLE CARRYING CAPACITY AND HISTORICAL USE OF THE AREA SERVICED BY THIS WATER SOURCE.

Source Name: SPRING, UNNAMED TRIBUTARY OF GOODMAN COULEE

Source Type: GROUNDWATER

Point of Diversion and Means of Diversion:

<u>ID</u>	<u>Govt Lot</u>	<u>Qtr Sec</u>	<u>Sec</u>	<u>Twp</u>	<u>Rge</u>	<u>County</u>
1		NENENW	23	18N	3E	CASCADE

Period of Diversion: JANUARY 1 TO DECEMBER 31

Diversion Means: SPRING BOX

Period of Use: JANUARY 1 TO DECEMBER 31

***Place of Use:**

<u>ID</u>	<u>Acres</u>	<u>Govt Lot</u>	<u>Qtr Sec</u>	<u>Sec</u>	<u>Twp</u>	<u>Rge</u>	<u>County</u>
1			NENENW	23	18N	3E	CASCADE

Remarks:

THE FOLLOWING ISSUES WERE IDENTIFIED BY THE DNRC DURING ITS EXAMINATION OF THIS WATER RIGHT CLAIM.

THIS CLAIM NUMBER WAS NOT INCLUDED IN THE BASIN 41J DECREE ISSUED 12/16/2010.

THE PRIORITY DATE MAY BE QUESTIONABLE. IT IS UNCLEAR WHETHER THE CLAIMED PRIORITY DATE IS 1900 OR 1950.

A BETTER UNDERSTANDING OF YOUR CLAIMED WATER RIGHT CAN BE OBTAINED BY COMPARING YOUR RIGHT WITH OTHER CLAIMS IN THE BASIN. FOR EXAMPLE, COMPARE PRIORITY DATES, FLOW RATES, VOLUMES, OR ACRES IRRIGATED. ALSO, YOUR WATER RIGHT MAY BE SUBJECT TO WATER RIGHTS IN ADJOINING SUBBASINS OR BASINS AS WELL AS BEING SUBJECT TO OTHER RIGHTS ON YOUR SOURCE OF SUPPLY. FINALLY, YOUR WATER RIGHT MAY BE SUBJECT TO INDIAN RESERVED AND FEDERAL RESERVED WATER RIGHTS.

COMPLETE DETAILS REGARDING THE DNRC PREPARATION OF THIS INTERLOCUTORY DECREE AND RELATED MATERIALS CAN BE REVIEWED AT THE OFFICE LOCATIONS IDENTIFIED IN THE DOCUMENT ENTITLED "NOTICE OF ENTRY OF INTERLOCUTORY DECREE AND NOTICE OF AVAILABILITY."

SEE GENERAL FINDINGS OF FACT AND CONCLUSIONS OF LAW FOR FURTHER EXPLANATION OF YOUR CLAIMED WATER RIGHT. THESE FINDINGS CAN BE FOUND AS INDICATED IN THE DOCUMENT ENTITLED "NOTICE OF ENTRY OF INTERLOCUTORY DECREE AND NOTICE OF AVAILABILITY." IF YOU NEED OBJECTION FORMS, OR HAVE QUESTIONS ABOUT WATER COURT PROCEDURES OR CHANGES TO YOUR RIGHT, YOU CAN CONTACT THE WATER COURT BY CALLING 1-800-624-3270 (WITHIN MONTANA ONLY) OR 1-406-586-4364, OR BY WRITING TO P.O. BOX 1389, BOZEMAN, MT 59771-1389.

**INTERLOCUTORY DECREE
SMITH RIVER
BASIN 41J
ABSTRACT OF WATER RIGHT CLAIM**

IMPORTANT NOTICE

YOUR WATER RIGHT AS SHOWN ON THIS ABSTRACT MAY HAVE CHANGES FROM YOUR WATER RIGHT AS CLAIMED OR AMENDED. AN ASTERISK (*) HAS BEEN PLACED NEXT TO EACH ITEM CHANGED BY THE MONTANA WATER COURT OR BY THE DEPARTMENT OF NATURAL RESOURCES AND CONSERVATION (DNRC) DURING THE PREPARATION OF THIS INTERLOCUTORY DECREE. THESE CHANGES ARE AUTHORIZED BY THE MONTANA SUPREME COURT WATER RIGHT CLAIMS EXAMINATION RULES OR BY ORDER OF THE WATER COURT.

OBJECTIONS MAY BE FILED ACCORDING TO THE PROCEDURES OUTLINED IN THE DOCUMENT ENTITLED "NOTICE OF ENTRY OF INTERLOCUTORY DECREE AND NOTICE OF AVAILABILITY."

Water Right Number: 41J 30121839 STATEMENT OF CLAIM

Version: 1 -- ORIGINAL RIGHT

Status: ACTIVE

Owners: NORMAN J LORANG
337 W EDEN RD
GREAT FALLS, MT 59405-8411

***Priority Date:** DECEMBER 31, 1920

Type of Historical Right: USE

Purpose (Use): STOCK

Flow Rate: 25.00 GPM

***Volume:** THIS RIGHT INCLUDES THE AMOUNT OF WATER CONSUMPTIVELY USED FOR STOCKWATERING PURPOSES AT THE RATE OF 30 GALLONS PER DAY PER ANIMAL UNIT. ANIMAL UNITS SHALL BE BASED ON REASONABLE CARRYING CAPACITY AND HISTORICAL USE OF THE AREA SERVICED BY THIS WATER SOURCE.

Source Name: SPRING, UNNAMED TRIBUTARY OF MING COULEE

Source Type: GROUNDWATER

Point of Diversion and Means of Diversion:

<u>ID</u>	<u>Govt Lot</u>	<u>Qtr Sec</u>	<u>Sec</u>	<u>Twp</u>	<u>Rge</u>	<u>County</u>
1		NENESW	29	18N	3E	CASCADE

Period of Diversion: JANUARY 1 TO DECEMBER 31

Diversion Means: DEVELOPED SPRING

Period of Use: JANUARY 1 TO DECEMBER 31

Place of Use:

<u>ID</u>	<u>Acres</u>	<u>Govt Lot</u>	<u>Qtr Sec</u>	<u>Sec</u>	<u>Twp</u>	<u>Rge</u>	<u>County</u>
1			NENESW	29	18N	3E	CASCADE

Remarks:

THE FOLLOWING ISSUES WERE IDENTIFIED BY THE DNRC DURING ITS EXAMINATION OF THIS WATER RIGHT CLAIM.

THIS CLAIM NUMBER WAS NOT INCLUDED IN THE BASIN 41J DECREE ISSUED 12/16/2010.

THE PRIORITY DATE MAY BE QUESTIONABLE. IT IS UNCLEAR WHETHER THE CLAIMED PRIORITY DATE IS 1901 OR 1920.

A BETTER UNDERSTANDING OF YOUR CLAIMED WATER RIGHT CAN BE OBTAINED BY COMPARING YOUR RIGHT WITH OTHER CLAIMS IN THE BASIN. FOR EXAMPLE, COMPARE PRIORITY DATES, FLOW RATES, VOLUMES, OR ACRES IRRIGATED. ALSO, YOUR WATER RIGHT MAY BE SUBJECT TO WATER RIGHTS IN ADJOINING SUBBASINS OR BASINS AS WELL AS BEING SUBJECT TO OTHER RIGHTS ON YOUR SOURCE OF SUPPLY. FINALLY, YOUR WATER RIGHT MAY BE SUBJECT TO INDIAN RESERVED AND FEDERAL RESERVED WATER RIGHTS.

COMPLETE DETAILS REGARDING THE DNRC PREPARATION OF THIS INTERLOCUTORY DECREE AND RELATED MATERIALS CAN BE REVIEWED AT THE OFFICE LOCATIONS IDENTIFIED IN THE DOCUMENT ENTITLED "NOTICE OF ENTRY OF INTERLOCUTORY DECREE AND NOTICE OF AVAILABILITY."

SEE GENERAL FINDINGS OF FACT AND CONCLUSIONS OF LAW FOR FURTHER EXPLANATION OF YOUR CLAIMED WATER RIGHT. THESE FINDINGS CAN BE FOUND AS INDICATED IN THE DOCUMENT ENTITLED "NOTICE OF ENTRY OF INTERLOCUTORY DECREE AND NOTICE OF AVAILABILITY." IF YOU NEED OBJECTION FORMS, OR HAVE QUESTIONS ABOUT WATER COURT PROCEDURES OR CHANGES TO YOUR RIGHT, YOU CAN CONTACT THE WATER COURT BY CALLING 1-800-624-3270 (WITHIN MONTANA ONLY) OR 1-406-586-4364, OR BY WRITING TO P.O. BOX 1389, BOZEMAN, MT 59771-1389.

**INTERLOCUTORY DECREE
SMITH RIVER
BASIN 41J
ABSTRACT OF WATER RIGHT CLAIM**

IMPORTANT NOTICE

YOUR WATER RIGHT AS SHOWN ON THIS ABSTRACT MAY HAVE CHANGES FROM YOUR WATER RIGHT AS CLAIMED OR AMENDED. AN ASTERISK (*) HAS BEEN PLACED NEXT TO EACH ITEM CHANGED BY THE MONTANA WATER COURT OR BY THE DEPARTMENT OF NATURAL RESOURCES AND CONSERVATION (DNRC) DURING THE PREPARATION OF THIS INTERLOCUTORY DECREE. THESE CHANGES ARE AUTHORIZED BY THE MONTANA SUPREME COURT WATER RIGHT CLAIMS EXAMINATION RULES OR BY ORDER OF THE WATER COURT.

OBJECTIONS MAY BE FILED ACCORDING TO THE PROCEDURES OUTLINED IN THE DOCUMENT ENTITLED "NOTICE OF ENTRY OF INTERLOCUTORY DECREE AND NOTICE OF AVAILABILITY."

Water Right Number: 41J 30121840 STATEMENT OF CLAIM
Version: 1 -- ORIGINAL RIGHT
Status: ACTIVE

Owners: NORMAN J LORANG
337 W EDEN RD
GREAT FALLS, MT 59405-8411

***Priority Date:** DECEMBER 31, 1952

Type of Historical Right: USE

Purpose (Use): STOCK

Flow Rate: 20.00 GPM

***Volume:** THIS RIGHT INCLUDES THE AMOUNT OF WATER CONSUMPTIVELY USED FOR STOCKWATERING PURPOSES AT THE RATE OF 30 GALLONS PER DAY PER ANIMAL UNIT. ANIMAL UNITS SHALL BE BASED ON REASONABLE CARRYING CAPACITY AND HISTORICAL USE OF THE AREA SERVICED BY THIS WATER SOURCE.

Source Name: SPRING, UNNAMED TRIBUTARY OF GOODMAN COULEE

Source Type: GROUNDWATER

Point of Diversion and Means of Diversion:

<u>ID</u>	<u>Govt Lot</u>	<u>Qtr Sec</u>	<u>Sec</u>	<u>Twp</u>	<u>Rge</u>	<u>County</u>
1		SWSESW	17	18N	3E	CASCADE

Period of Diversion: JANUARY 1 TO DECEMBER 31

Diversion Means: SPRING BOX

Period of Use: JANUARY 1 TO DECEMBER 31

Place of Use:

<u>ID</u>	<u>Acres</u>	<u>Govt Lot</u>	<u>Qtr Sec</u>	<u>Sec</u>	<u>Twp</u>	<u>Rge</u>	<u>County</u>
1			SWSESW	17	18N	3E	CASCADE

Remarks:

THE FOLLOWING ISSUES WERE IDENTIFIED BY THE DNRC DURING ITS EXAMINATION OF THIS WATER RIGHT CLAIM.

THIS CLAIM NUMBER WAS NOT INCLUDED IN THE BASIN 41J DECREE ISSUED 12/16/2010.

THE PRIORITY DATE MAY BE QUESTIONABLE. IT IS UNCLEAR WHETHER THE CLAIMED PRIORITY DATE IS 1904 OR 1952.

A BETTER UNDERSTANDING OF YOUR CLAIMED WATER RIGHT CAN BE OBTAINED BY COMPARING YOUR RIGHT WITH OTHER CLAIMS IN THE BASIN. FOR EXAMPLE, COMPARE PRIORITY DATES, FLOW RATES, VOLUMES, OR ACRES IRRIGATED. ALSO, YOUR WATER RIGHT MAY BE SUBJECT TO WATER RIGHTS IN ADJOINING SUBBASINS OR BASINS AS WELL AS BEING SUBJECT TO OTHER RIGHTS ON YOUR SOURCE OF SUPPLY. FINALLY, YOUR WATER RIGHT MAY BE SUBJECT TO INDIAN RESERVED AND FEDERAL RESERVED WATER RIGHTS.

COMPLETE DETAILS REGARDING THE DNRC PREPARATION OF THIS INTERLOCUTORY DECREE AND RELATED MATERIALS CAN BE REVIEWED AT THE OFFICE LOCATIONS IDENTIFIED IN THE DOCUMENT ENTITLED "NOTICE OF ENTRY OF INTERLOCUTORY DECREE AND NOTICE OF AVAILABILITY."

SEE GENERAL FINDINGS OF FACT AND CONCLUSIONS OF LAW FOR FURTHER EXPLANATION OF YOUR CLAIMED WATER RIGHT. THESE FINDINGS CAN BE FOUND AS INDICATED IN THE DOCUMENT ENTITLED "NOTICE OF ENTRY OF INTERLOCUTORY DECREE AND NOTICE OF AVAILABILITY." IF YOU NEED OBJECTION FORMS, OR HAVE QUESTIONS ABOUT WATER COURT PROCEDURES OR CHANGES TO YOUR RIGHT, YOU CAN CONTACT THE WATER COURT BY CALLING 1-800-624-3270 (WITHIN MONTANA ONLY) OR 1-406-586-4364, OR BY WRITING TO P.O. BOX 1389, BOZEMAN, MT 59771-1389.

**INTERLOCUTORY DECREE
SMITH RIVER
BASIN 41J
ABSTRACT OF WATER RIGHT CLAIM**

IMPORTANT NOTICE

YOUR WATER RIGHT AS SHOWN ON THIS ABSTRACT MAY HAVE CHANGES FROM YOUR WATER RIGHT AS CLAIMED OR AMENDED. AN ASTERISK (*) HAS BEEN PLACED NEXT TO EACH ITEM CHANGED BY THE MONTANA WATER COURT OR BY THE DEPARTMENT OF NATURAL RESOURCES AND CONSERVATION (DNRC) DURING THE PREPARATION OF THIS INTERLOCUTORY DECREE. THESE CHANGES ARE AUTHORIZED BY THE MONTANA SUPREME COURT WATER RIGHT CLAIMS EXAMINATION RULES OR BY ORDER OF THE WATER COURT.

OBJECTIONS MAY BE FILED ACCORDING TO THE PROCEDURES OUTLINED IN THE DOCUMENT ENTITLED "NOTICE OF ENTRY OF INTERLOCUTORY DECREE AND NOTICE OF AVAILABILITY."

Water Right Number: 41J 30121841 STATEMENT OF CLAIM

Version: 1 -- ORIGINAL RIGHT

Status: ACTIVE

Owners: NORMAN J LORANG
337 W EDEN RD
GREAT FALLS, MT 59405-8411

***Priority Date:** DECEMBER 31, 1910

Type of Historical Right: USE

Purpose (Use): STOCK

Flow Rate: 35.00 GPM

***Volume:** THIS RIGHT INCLUDES THE AMOUNT OF WATER CONSUMPTIVELY USED FOR STOCKWATERING PURPOSES AT THE RATE OF 30 GALLONS PER DAY PER ANIMAL UNIT. ANIMAL UNITS SHALL BE BASED ON REASONABLE CARRYING CAPACITY AND HISTORICAL USE OF THE AREA SERVICED BY THIS WATER SOURCE.

Source Name: SPRING, UNNAMED TRIBUTARY OF MING COULEE

Source Type: GROUNDWATER

***Point of Diversion and Means of Diversion:**

<u>ID</u>	<u>Govt Lot</u>	<u>Qtr Sec</u>	<u>Sec</u>	<u>Twp</u>	<u>Rge</u>	<u>County</u>
1		W2SWSE	28	18N	3E	CASCADE

Period of Diversion: JANUARY 1 TO DECEMBER 31

Diversion Means: SPRING BOX

Period of Use: JANUARY 1 TO DECEMBER 31

***Place of Use:**

<u>ID</u>	<u>Acres</u>	<u>Govt Lot</u>	<u>Qtr Sec</u>	<u>Sec</u>	<u>Twp</u>	<u>Rge</u>	<u>County</u>
1			W2SWSE	28	18N	3E	CASCADE

Remarks:

THE FOLLOWING ISSUES WERE IDENTIFIED BY THE DNRC DURING ITS EXAMINATION OF THIS WATER RIGHT CLAIM.

THIS CLAIM NUMBER WAS NOT INCLUDED IN THE BASIN 41J DECREE ISSUED 12/16/2010.

A BETTER UNDERSTANDING OF YOUR CLAIMED WATER RIGHT CAN BE OBTAINED BY COMPARING YOUR RIGHT WITH OTHER CLAIMS IN THE BASIN. FOR EXAMPLE, COMPARE PRIORITY DATES, FLOW RATES, VOLUMES, OR ACRES IRRIGATED. ALSO, YOUR WATER RIGHT MAY BE SUBJECT TO WATER RIGHTS IN ADJOINING SUBBASINS OR BASINS AS WELL AS BEING SUBJECT TO OTHER RIGHTS ON YOUR SOURCE OF SUPPLY. FINALLY, YOUR WATER RIGHT MAY BE SUBJECT TO INDIAN RESERVED AND FEDERAL RESERVED WATER RIGHTS.

COMPLETE DETAILS REGARDING THE DNRC PREPARATION OF THIS INTERLOCUTORY DECREE AND RELATED MATERIALS CAN BE REVIEWED AT THE OFFICE LOCATIONS IDENTIFIED IN THE DOCUMENT ENTITLED "NOTICE OF ENTRY OF INTERLOCUTORY DECREE AND NOTICE OF AVAILABILITY."

SEE GENERAL FINDINGS OF FACT AND CONCLUSIONS OF LAW FOR FURTHER EXPLANATION OF YOUR CLAIMED WATER RIGHT. THESE FINDINGS CAN BE FOUND AS INDICATED IN THE DOCUMENT ENTITLED "NOTICE OF ENTRY OF INTERLOCUTORY DECREE AND NOTICE OF AVAILABILITY." IF YOU NEED OBJECTION FORMS, OR HAVE QUESTIONS ABOUT WATER COURT PROCEDURES OR CHANGES TO YOUR RIGHT, YOU CAN CONTACT THE WATER COURT BY CALLING 1-800-624-3270 (WITHIN MONTANA ONLY) OR 1-406-586-4364, OR BY WRITING TO P.O. BOX 1389, BOZEMAN, MT 59771-1389.

**INTERLOCUTORY DECREE
SMITH RIVER
BASIN 41J
ABSTRACT OF WATER RIGHT CLAIM**

IMPORTANT NOTICE

YOUR WATER RIGHT AS SHOWN ON THIS ABSTRACT MAY HAVE CHANGES FROM YOUR WATER RIGHT AS CLAIMED OR AMENDED. AN ASTERISK (*) HAS BEEN PLACED NEXT TO EACH ITEM CHANGED BY THE MONTANA WATER COURT OR BY THE DEPARTMENT OF NATURAL RESOURCES AND CONSERVATION (DNRC) DURING THE PREPARATION OF THIS INTERLOCUTORY DECREE. THESE CHANGES ARE AUTHORIZED BY THE MONTANA SUPREME COURT WATER RIGHT CLAIMS EXAMINATION RULES OR BY ORDER OF THE WATER COURT.

OBJECTIONS MAY BE FILED ACCORDING TO THE PROCEDURES OUTLINED IN THE DOCUMENT ENTITLED "NOTICE OF ENTRY OF INTERLOCUTORY DECREE AND NOTICE OF AVAILABILITY."

Water Right Number: 41J 30121842 STATEMENT OF CLAIM
Version: 1 -- ORIGINAL RIGHT
Status: ACTIVE

Owners: NORMAN J LORANG
337 W EDEN RD
GREAT FALLS, MT 59405-8411

***Priority Date:** DECEMBER 31, 1910

Type of Historical Right: USE

Purpose (Use): STOCK

***Flow Rate:** A SPECIFIC FLOW RATE HAS NOT BEEN DECREED BECAUSE THIS USE CONSISTS OF STOCK DRINKING DIRECTLY FROM THE SOURCE, OR FROM A DITCH SYSTEM. THE FLOW RATE IS LIMITED TO THE MINIMUM AMOUNT HISTORICALLY NECESSARY TO SUSTAIN THIS PURPOSE.

***Volume:** THIS RIGHT INCLUDES THE AMOUNT OF WATER CONSUMPTIVELY USED FOR STOCKWATERING PURPOSES AT THE RATE OF 30 GALLONS PER DAY PER ANIMAL UNIT. ANIMAL UNITS SHALL BE BASED ON REASONABLE CARRYING CAPACITY AND HISTORICAL USE OF THE AREA SERVICED BY THIS WATER SOURCE.

Source Name: UNNAMED TRIBUTARY OF MING COULEE
Source Type: SURFACE WATER

Point of Diversion and Means of Diversion:

<u>ID</u>	<u>Govt Lot</u>	<u>Qtr Sec</u>	<u>Sec</u>	<u>Twp</u>	<u>Rge</u>	<u>County</u>
1		W2SE	28	18N	3E	CASCADE

Period of Diversion: JANUARY 1 TO DECEMBER 31

Diversion Means: LIVESTOCK DIRECT FROM SOURCE

Period of Use: JANUARY 1 TO DECEMBER 31

Place of Use:

<u>ID</u>	<u>Acres</u>	<u>Govt Lot</u>	<u>Qtr Sec</u>	<u>Sec</u>	<u>Twp</u>	<u>Rge</u>	<u>County</u>
1			W2SE	28	18N	3E	CASCADE

Remarks:

THE FOLLOWING ISSUES WERE IDENTIFIED BY THE DNRC DURING ITS EXAMINATION OF THIS WATER RIGHT CLAIM.

THIS CLAIM NUMBER WAS NOT INCLUDED IN THE BASIN 41J DECREE ISSUED 12/16/2010.

A BETTER UNDERSTANDING OF YOUR CLAIMED WATER RIGHT CAN BE OBTAINED BY COMPARING YOUR RIGHT WITH OTHER CLAIMS IN THE BASIN. FOR EXAMPLE, COMPARE PRIORITY DATES, FLOW RATES, VOLUMES, OR ACRES IRRIGATED. ALSO, YOUR WATER RIGHT MAY BE SUBJECT TO WATER RIGHTS IN ADJOINING SUBBASINS OR BASINS AS WELL AS BEING SUBJECT TO OTHER RIGHTS ON YOUR SOURCE OF SUPPLY. FINALLY, YOUR WATER RIGHT MAY BE SUBJECT TO INDIAN RESERVED AND FEDERAL RESERVED WATER RIGHTS.

COMPLETE DETAILS REGARDING THE DNRC PREPARATION OF THIS INTERLOCUTORY DECREE AND RELATED MATERIALS CAN BE REVIEWED AT THE OFFICE LOCATIONS IDENTIFIED IN THE DOCUMENT ENTITLED "NOTICE OF ENTRY OF INTERLOCUTORY DECREE AND NOTICE OF AVAILABILITY."

SEE GENERAL FINDINGS OF FACT AND CONCLUSIONS OF LAW FOR FURTHER EXPLANATION OF YOUR CLAIMED WATER RIGHT. THESE FINDINGS CAN BE FOUND AS INDICATED IN THE DOCUMENT ENTITLED "NOTICE OF ENTRY OF INTERLOCUTORY DECREE AND NOTICE OF AVAILABILITY." IF YOU NEED OBJECTION FORMS, OR HAVE QUESTIONS ABOUT WATER COURT PROCEDURES OR CHANGES TO YOUR RIGHT, YOU CAN CONTACT THE WATER COURT BY CALLING 1-800-624-3270 (WITHIN MONTANA ONLY) OR 1-406-586-4364, OR BY WRITING TO P.O. BOX 1389, BOZEMAN, MT 59771-1389.

**INTERLOCUTORY DECREE
SMITH RIVER
BASIN 41J
ABSTRACT OF WATER RIGHT CLAIM**

IMPORTANT NOTICE

YOUR WATER RIGHT AS SHOWN ON THIS ABSTRACT MAY HAVE CHANGES FROM YOUR WATER RIGHT AS CLAIMED OR AMENDED. AN ASTERISK (*) HAS BEEN PLACED NEXT TO EACH ITEM CHANGED BY THE MONTANA WATER COURT OR BY THE DEPARTMENT OF NATURAL RESOURCES AND CONSERVATION (DNRC) DURING THE PREPARATION OF THIS INTERLOCUTORY DECREE. THESE CHANGES ARE AUTHORIZED BY THE MONTANA SUPREME COURT WATER RIGHT CLAIMS EXAMINATION RULES OR BY ORDER OF THE WATER COURT.

OBJECTIONS MAY BE FILED ACCORDING TO THE PROCEDURES OUTLINED IN THE DOCUMENT ENTITLED "NOTICE OF ENTRY OF INTERLOCUTORY DECREE AND NOTICE OF AVAILABILITY."

Water Right Number: 41J 30121843 STATEMENT OF CLAIM

Version: 1 -- ORIGINAL RIGHT

Status: ACTIVE

Owners: NORMAN J LORANG
337 W EDEN RD
GREAT FALLS, MT 59405-8411

***Priority Date:** DECEMBER 31, 1935

Type of Historical Right: USE

Purpose (Use): STOCK

Flow Rate: 35.00 GPM

***Volume:** THIS RIGHT INCLUDES THE AMOUNT OF WATER CONSUMPTIVELY USED FOR STOCKWATERING PURPOSES AT THE RATE OF 30 GALLONS PER DAY PER ANIMAL UNIT. ANIMAL UNITS SHALL BE BASED ON REASONABLE CARRYING CAPACITY AND HISTORICAL USE OF THE AREA SERVICED BY THIS WATER SOURCE.

***Source Name:** SPRING, UNNAMED TRIBUTARY OF MING COULEE

Source Type: GROUNDWATER

Point of Diversion and Means of Diversion:

<u>ID</u>	<u>Govt Lot</u>	<u>Qtr Sec</u>	<u>Sec</u>	<u>Twp</u>	<u>Rge</u>	<u>County</u>
1		NENESW	29	18N	3E	CASCADE

Period of Diversion: JANUARY 1 TO DECEMBER 31

Diversion Means: SPRING BOX

Period of Use: JANUARY 1 TO DECEMBER 31

Place of Use:

<u>ID</u>	<u>Acres</u>	<u>Govt Lot</u>	<u>Qtr Sec</u>	<u>Sec</u>	<u>Twp</u>	<u>Rge</u>	<u>County</u>
1			NENESW	29	18N	3E	CASCADE

Remarks:

THE FOLLOWING ISSUES WERE IDENTIFIED BY THE DNRC DURING ITS EXAMINATION OF THIS WATER RIGHT CLAIM.

THIS CLAIM NUMBER WAS NOT INCLUDED IN THE BASIN 41J DECREE ISSUED 12/16/2010.

THE PRIORITY DATE MAY BE QUESTIONABLE. IT IS UNCLEAR WHETHER THE CLAIMED PRIORITY DATE IS 1901 OR 1935.

A BETTER UNDERSTANDING OF YOUR CLAIMED WATER RIGHT CAN BE OBTAINED BY COMPARING YOUR RIGHT WITH OTHER CLAIMS IN THE BASIN. FOR EXAMPLE, COMPARE PRIORITY DATES, FLOW RATES, VOLUMES, OR ACRES IRRIGATED. ALSO, YOUR WATER RIGHT MAY BE SUBJECT TO WATER RIGHTS IN ADJOINING SUBBASINS OR BASINS AS WELL AS BEING SUBJECT TO OTHER RIGHTS ON YOUR SOURCE OF SUPPLY. FINALLY, YOUR WATER RIGHT MAY BE SUBJECT TO INDIAN RESERVED AND FEDERAL RESERVED WATER RIGHTS.

COMPLETE DETAILS REGARDING THE DNRC PREPARATION OF THIS INTERLOCUTORY DECREE AND RELATED MATERIALS CAN BE REVIEWED AT THE OFFICE LOCATIONS IDENTIFIED IN THE DOCUMENT ENTITLED "NOTICE OF ENTRY OF INTERLOCUTORY DECREE AND NOTICE OF AVAILABILITY."

SEE GENERAL FINDINGS OF FACT AND CONCLUSIONS OF LAW FOR FURTHER EXPLANATION OF YOUR CLAIMED WATER RIGHT. THESE FINDINGS CAN BE FOUND AS INDICATED IN THE DOCUMENT ENTITLED "NOTICE OF ENTRY OF INTERLOCUTORY DECREE AND NOTICE OF AVAILABILITY." IF YOU NEED OBJECTION FORMS, OR HAVE QUESTIONS ABOUT WATER COURT PROCEDURES OR CHANGES TO YOUR RIGHT, YOU CAN CONTACT THE WATER COURT BY CALLING 1-800-624-3270 (WITHIN MONTANA ONLY) OR 1-406-586-4364, OR BY WRITING TO P.O. BOX 1389, BOZEMAN, MT 59771-1389.

**INTERLOCUTORY DECREE
SMITH RIVER
BASIN 41J
ABSTRACT OF WATER RIGHT CLAIM**

IMPORTANT NOTICE

YOUR WATER RIGHT AS SHOWN ON THIS ABSTRACT MAY HAVE CHANGES FROM YOUR WATER RIGHT AS CLAIMED OR AMENDED. AN ASTERISK (*) HAS BEEN PLACED NEXT TO EACH ITEM CHANGED BY THE MONTANA WATER COURT OR BY THE DEPARTMENT OF NATURAL RESOURCES AND CONSERVATION (DNRC) DURING THE PREPARATION OF THIS INTERLOCUTORY DECREE. THESE CHANGES ARE AUTHORIZED BY THE MONTANA SUPREME COURT WATER RIGHT CLAIMS EXAMINATION RULES OR BY ORDER OF THE WATER COURT.

OBJECTIONS MAY BE FILED ACCORDING TO THE PROCEDURES OUTLINED IN THE DOCUMENT ENTITLED "NOTICE OF ENTRY OF INTERLOCUTORY DECREE AND NOTICE OF AVAILABILITY."

Water Right Number: 41J 30121844 STATEMENT OF CLAIM
Version: 1 -- ORIGINAL RIGHT
Status: ACTIVE

Owners: NORMAN J LORANG
337 W EDEN RD
GREAT FALLS, MT 59405-8411

***Priority Date:** DECEMBER 31, 1932

Type of Historical Right: USE

Purpose (Use): STOCK

Flow Rate: 35.00 GPM

***Volume:** THIS RIGHT INCLUDES THE AMOUNT OF WATER CONSUMPTIVELY USED FOR STOCKWATERING PURPOSES AT THE RATE OF 30 GALLONS PER DAY PER ANIMAL UNIT. ANIMAL UNITS SHALL BE BASED ON REASONABLE CARRYING CAPACITY AND HISTORICAL USE OF THE AREA SERVICED BY THIS WATER SOURCE.

***Source Name:** SPRING, UNNAMED TRIBUTARY OF MING COULEE

Source Type: GROUNDWATER

***Point of Diversion and Means of Diversion:**

<u>ID</u>	<u>Govt Lot</u>	<u>Qtr Sec</u>	<u>Sec</u>	<u>Twp</u>	<u>Rge</u>	<u>County</u>
1		N2	27	18N	3E	CASCADE

Period of Diversion: JANUARY 1 TO DECEMBER 31

Diversion Means: SPRING BOX

Period of Use: JANUARY 1 TO DECEMBER 31

***Place of Use:**

<u>ID</u>	<u>Acres</u>	<u>Govt Lot</u>	<u>Qtr Sec</u>	<u>Sec</u>	<u>Twp</u>	<u>Rge</u>	<u>County</u>
1			N2	27	18N	3E	CASCADE

Remarks:

THE FOLLOWING ISSUES WERE IDENTIFIED BY THE DNRC DURING ITS EXAMINATION OF THIS WATER RIGHT CLAIM.

THIS CLAIM NUMBER WAS NOT INCLUDED IN THE BASIN 41J DECREE ISSUED 12/16/2010.

THE POINT OF DIVERSION LEGAL LAND DESCRIPTION COULD NOT BE REFINED FROM INFORMATION IN THE CLAIM FILE.

THE PLACE OF USE LEGAL LAND DESCRIPTION COULD NOT BE REFINED FROM INFORMATION IN THE CLAIM FILE.

THE PRIORITY DATE MAY BE QUESTIONABLE. IT IS UNCLEAR WHETHER THE CLAIMED PRIORITY DATE IS 1901 OR 1932.

A BETTER UNDERSTANDING OF YOUR CLAIMED WATER RIGHT CAN BE OBTAINED BY COMPARING YOUR RIGHT WITH OTHER CLAIMS IN THE BASIN. FOR EXAMPLE, COMPARE PRIORITY DATES, FLOW RATES, VOLUMES, OR ACRES IRRIGATED. ALSO, YOUR WATER RIGHT MAY BE SUBJECT TO WATER RIGHTS IN ADJOINING SUBBASINS OR BASINS AS WELL AS BEING SUBJECT TO OTHER RIGHTS ON YOUR SOURCE OF SUPPLY. FINALLY, YOUR WATER RIGHT MAY BE SUBJECT TO INDIAN RESERVED AND FEDERAL RESERVED WATER RIGHTS.

COMPLETE DETAILS REGARDING THE DNRC PREPARATION OF THIS INTERLOCUTORY DECREE AND RELATED MATERIALS CAN BE REVIEWED AT THE OFFICE LOCATIONS IDENTIFIED IN THE DOCUMENT ENTITLED "NOTICE OF ENTRY OF INTERLOCUTORY DECREE AND NOTICE OF AVAILABILITY."

SEE GENERAL FINDINGS OF FACT AND CONCLUSIONS OF LAW FOR FURTHER EXPLANATION OF YOUR CLAIMED WATER RIGHT. THESE FINDINGS CAN BE FOUND AS INDICATED IN THE DOCUMENT ENTITLED "NOTICE OF ENTRY OF INTERLOCUTORY DECREE AND NOTICE OF AVAILABILITY." IF YOU NEED OBJECTION FORMS, OR HAVE QUESTIONS ABOUT WATER COURT PROCEDURES OR CHANGES TO YOUR RIGHT, YOU CAN CONTACT THE WATER COURT BY CALLING 1-800-624-3270 (WITHIN MONTANA ONLY) OR 1-406-586-4364, OR BY WRITING TO P.O. BOX 1389, BOZEMAN, MT 59771-1389.

**INTERLOCUTORY DECREE
SMITH RIVER
BASIN 41J
ABSTRACT OF WATER RIGHT CLAIM**

IMPORTANT NOTICE

YOUR WATER RIGHT AS SHOWN ON THIS ABSTRACT MAY HAVE CHANGES FROM YOUR WATER RIGHT AS CLAIMED OR AMENDED. AN ASTERISK (*) HAS BEEN PLACED NEXT TO EACH ITEM CHANGED BY THE MONTANA WATER COURT OR BY THE DEPARTMENT OF NATURAL RESOURCES AND CONSERVATION (DNRC) DURING THE PREPARATION OF THIS INTERLOCUTORY DECREE. THESE CHANGES ARE AUTHORIZED BY THE MONTANA SUPREME COURT WATER RIGHT CLAIMS EXAMINATION RULES OR BY ORDER OF THE WATER COURT.

OBJECTIONS MAY BE FILED ACCORDING TO THE PROCEDURES OUTLINED IN THE DOCUMENT ENTITLED "NOTICE OF ENTRY OF INTERLOCUTORY DECREE AND NOTICE OF AVAILABILITY."

Water Right Number: 41J 30121845 STATEMENT OF CLAIM
Version: 1 -- ORIGINAL RIGHT
Status: ACTIVE

Owners: NORMAN J LORANG
337 W EDEN RD
GREAT FALLS, MT 59405-8411

***Priority Date:** DECEMBER 31, 1934

Type of Historical Right: USE

Purpose (Use): STOCK

***Flow Rate:** 35.00 GPM

***Volume:** THIS RIGHT INCLUDES THE AMOUNT OF WATER CONSUMPTIVELY USED FOR STOCKWATERING PURPOSES AT THE RATE OF 30 GALLONS PER DAY PER ANIMAL UNIT. ANIMAL UNITS SHALL BE BASED ON REASONABLE CARRYING CAPACITY AND HISTORICAL USE OF THE AREA SERVICED BY THIS WATER SOURCE.

***Source Name:** SPRING, UNNAMED TRIBUTARY OF MING COULEE

Source Type: GROUNDWATER

Point of Diversion and Means of Diversion:

<u>ID</u>	<u>Govt Lot</u>	<u>Qtr Sec</u>	<u>Sec</u>	<u>Twp</u>	<u>Rge</u>	<u>County</u>
1		SWSWSE	22	18N	3E	CASCADE

Period of Diversion: JANUARY 1 TO DECEMBER 31

Diversion Means: SPRING BOX

Period of Use: JANUARY 1 TO DECEMBER 31

Place of Use:

<u>ID</u>	<u>Acres</u>	<u>Govt Lot</u>	<u>Qtr Sec</u>	<u>Sec</u>	<u>Twp</u>	<u>Rge</u>	<u>County</u>
1			SWSWSE	22	18N	3E	CASCADE

Remarks:

THE FOLLOWING ISSUES WERE IDENTIFIED BY THE DNRC DURING ITS EXAMINATION OF THIS WATER RIGHT CLAIM.

THIS CLAIM NUMBER WAS NOT INCLUDED IN THE BASIN 41J DECREE ISSUED 12/16/2010.

THE PRIORITY DATE MAY BE QUESTIONABLE. IT IS UNCLEAR WHETHER THE CLAIMED PRIORITY DATE IS 1911 OR 1934.

A BETTER UNDERSTANDING OF YOUR CLAIMED WATER RIGHT CAN BE OBTAINED BY COMPARING YOUR RIGHT WITH OTHER CLAIMS IN THE BASIN. FOR EXAMPLE, COMPARE PRIORITY DATES, FLOW RATES, VOLUMES, OR ACRES IRRIGATED. ALSO, YOUR WATER RIGHT MAY BE SUBJECT TO WATER RIGHTS IN ADJOINING SUBBASINS OR BASINS AS WELL AS BEING SUBJECT TO OTHER RIGHTS ON YOUR SOURCE OF SUPPLY. FINALLY, YOUR WATER RIGHT MAY BE SUBJECT TO INDIAN RESERVED AND FEDERAL RESERVED WATER RIGHTS.

COMPLETE DETAILS REGARDING THE DNRC PREPARATION OF THIS INTERLOCUTORY DECREE AND RELATED MATERIALS CAN BE REVIEWED AT THE OFFICE LOCATIONS IDENTIFIED IN THE DOCUMENT ENTITLED "NOTICE OF ENTRY OF INTERLOCUTORY DECREE AND NOTICE OF AVAILABILITY."

SEE GENERAL FINDINGS OF FACT AND CONCLUSIONS OF LAW FOR FURTHER EXPLANATION OF YOUR CLAIMED WATER RIGHT. THESE FINDINGS CAN BE FOUND AS INDICATED IN THE DOCUMENT ENTITLED "NOTICE OF ENTRY OF INTERLOCUTORY DECREE AND NOTICE OF AVAILABILITY." IF YOU NEED OBJECTION FORMS, OR HAVE QUESTIONS ABOUT WATER COURT PROCEDURES OR CHANGES TO YOUR RIGHT, YOU CAN CONTACT THE WATER COURT BY CALLING 1-800-624-3270 (WITHIN MONTANA ONLY) OR 1-406-586-4364, OR BY WRITING TO P.O. BOX 1389, BOZEMAN, MT 59771-1389.

**INTERLOCUTORY DECREE
SMITH RIVER
BASIN 41J
ABSTRACT OF WATER RIGHT CLAIM**

IMPORTANT NOTICE

YOUR WATER RIGHT AS SHOWN ON THIS ABSTRACT MAY HAVE CHANGES FROM YOUR WATER RIGHT AS CLAIMED OR AMENDED. AN ASTERISK (*) HAS BEEN PLACED NEXT TO EACH ITEM CHANGED BY THE MONTANA WATER COURT OR BY THE DEPARTMENT OF NATURAL RESOURCES AND CONSERVATION (DNRC) DURING THE PREPARATION OF THIS INTERLOCUTORY DECREE. THESE CHANGES ARE AUTHORIZED BY THE MONTANA SUPREME COURT WATER RIGHT CLAIMS EXAMINATION RULES OR BY ORDER OF THE WATER COURT.

OBJECTIONS MAY BE FILED ACCORDING TO THE PROCEDURES OUTLINED IN THE DOCUMENT ENTITLED "NOTICE OF ENTRY OF INTERLOCUTORY DECREE AND NOTICE OF AVAILABILITY."

Water Right Number: 41J 30121846 STATEMENT OF CLAIM

Version: 1 -- ORIGINAL RIGHT

Status: ACTIVE

Owners: NORMAN J LORANG
337 W EDEN RD
GREAT FALLS, MT 59405-8411

***Priority Date:** DECEMBER 31, 1930

Type of Historical Right: USE

Purpose (Use): STOCK

Flow Rate: 35.00 GPM

***Volume:** THIS RIGHT INCLUDES THE AMOUNT OF WATER CONSUMPTIVELY USED FOR STOCKWATERING PURPOSES AT THE RATE OF 30 GALLONS PER DAY PER ANIMAL UNIT. ANIMAL UNITS SHALL BE BASED ON REASONABLE CARRYING CAPACITY AND HISTORICAL USE OF THE AREA SERVICED BY THIS WATER SOURCE.

Source Name: SPRING, UNNAMED TRIBUTARY OF MING COULEE

Source Type: GROUNDWATER

Point of Diversion and Means of Diversion:

<u>ID</u>	<u>Govt Lot</u>	<u>Qtr Sec</u>	<u>Sec</u>	<u>Twp</u>	<u>Rge</u>	<u>County</u>
1		SESENW	27	18N	3E	CASCADE

Period of Diversion: JANUARY 1 TO DECEMBER 31

Diversion Means: DEVELOPED SPRING

Period of Use: JANUARY 1 TO DECEMBER 31

Place of Use:

<u>ID</u>	<u>Acres</u>	<u>Govt Lot</u>	<u>Qtr Sec</u>	<u>Sec</u>	<u>Twp</u>	<u>Rge</u>	<u>County</u>
1			SESENW	27	18N	3E	CASCADE

Remarks:

THE FOLLOWING ISSUES WERE IDENTIFIED BY THE DNRC DURING ITS EXAMINATION OF THIS WATER RIGHT CLAIM.

THIS CLAIM NUMBER WAS NOT INCLUDED IN THE BASIN 41J DECREE ISSUED 12/16/2010.

THE PRIORITY DATE MAY BE QUESTIONABLE. IT IS UNCLEAR WHETHER THE CLAIMED PRIORITY DATE IS 1911 OR 1930.

A BETTER UNDERSTANDING OF YOUR CLAIMED WATER RIGHT CAN BE OBTAINED BY COMPARING YOUR RIGHT WITH OTHER CLAIMS IN THE BASIN. FOR EXAMPLE, COMPARE PRIORITY DATES, FLOW RATES, VOLUMES, OR ACRES IRRIGATED. ALSO, YOUR WATER RIGHT MAY BE SUBJECT TO WATER RIGHTS IN ADJOINING SUBBASINS OR BASINS AS WELL AS BEING SUBJECT TO OTHER RIGHTS ON YOUR SOURCE OF SUPPLY. FINALLY, YOUR WATER RIGHT MAY BE SUBJECT TO INDIAN RESERVED AND FEDERAL RESERVED WATER RIGHTS.

COMPLETE DETAILS REGARDING THE DNRC PREPARATION OF THIS INTERLOCUTORY DECREE AND RELATED MATERIALS CAN BE REVIEWED AT THE OFFICE LOCATIONS IDENTIFIED IN THE DOCUMENT ENTITLED "NOTICE OF ENTRY OF INTERLOCUTORY DECREE AND NOTICE OF AVAILABILITY."

SEE GENERAL FINDINGS OF FACT AND CONCLUSIONS OF LAW FOR FURTHER EXPLANATION OF YOUR CLAIMED WATER RIGHT. THESE FINDINGS CAN BE FOUND AS INDICATED IN THE DOCUMENT ENTITLED "NOTICE OF ENTRY OF INTERLOCUTORY DECREE AND NOTICE OF AVAILABILITY." IF YOU NEED OBJECTION FORMS, OR HAVE QUESTIONS ABOUT WATER COURT PROCEDURES OR CHANGES TO YOUR RIGHT, YOU CAN CONTACT THE WATER COURT BY CALLING 1-800-624-3270 (WITHIN MONTANA ONLY) OR 1-406-586-4364, OR BY WRITING TO P.O. BOX 1389, BOZEMAN, MT 59771-1389.

**INTERLOCUTORY DECREE
SMITH RIVER
BASIN 41J
ABSTRACT OF WATER RIGHT CLAIM**

IMPORTANT NOTICE

YOUR WATER RIGHT AS SHOWN ON THIS ABSTRACT MAY HAVE CHANGES FROM YOUR WATER RIGHT AS CLAIMED OR AMENDED. AN ASTERISK (*) HAS BEEN PLACED NEXT TO EACH ITEM CHANGED BY THE MONTANA WATER COURT OR BY THE DEPARTMENT OF NATURAL RESOURCES AND CONSERVATION (DNRC) DURING THE PREPARATION OF THIS INTERLOCUTORY DECREE. THESE CHANGES ARE AUTHORIZED BY THE MONTANA SUPREME COURT WATER RIGHT CLAIMS EXAMINATION RULES OR BY ORDER OF THE WATER COURT.

OBJECTIONS MAY BE FILED ACCORDING TO THE PROCEDURES OUTLINED IN THE DOCUMENT ENTITLED "NOTICE OF ENTRY OF INTERLOCUTORY DECREE AND NOTICE OF AVAILABILITY."

Water Right Number: 41J 30121847 STATEMENT OF CLAIM
Version: 1 -- ORIGINAL RIGHT
Status: ACTIVE

Owners: NORMAN J LORANG
337 W EDEN RD
GREAT FALLS, MT 59405-8411

***Priority Date:** DECEMBER 31, 1951

Type of Historical Right: USE

Purpose (Use): STOCK

***Flow Rate:** A SPECIFIC FLOW RATE HAS NOT BEEN DECREED BECAUSE THIS USE CONSISTS OF STOCK DRINKING DIRECTLY FROM THE SOURCE, OR FROM A DITCH SYSTEM. THE FLOW RATE IS LIMITED TO THE MINIMUM AMOUNT HISTORICALLY NECESSARY TO SUSTAIN THIS PURPOSE.

***Volume:** THIS RIGHT INCLUDES THE AMOUNT OF WATER CONSUMPTIVELY USED FOR STOCKWATERING PURPOSES AT THE RATE OF 30 GALLONS PER DAY PER ANIMAL UNIT. ANIMAL UNITS SHALL BE BASED ON REASONABLE CARRYING CAPACITY AND HISTORICAL USE OF THE AREA SERVICED BY THIS WATER SOURCE.

***Source Name:** SPRING, UNNAMED TRIBUTARY OF MING COULEE CREEK
Source Type: SURFACE WATER

Point of Diversion and Means of Diversion:

<u>ID</u>	<u>Govt Lot</u>	<u>Qtr Sec</u>	<u>Sec</u>	<u>Twp</u>	<u>Rge</u>	<u>County</u>	
Place of Use:							
<u>ID</u>	<u>Acres</u>	<u>Govt Lot</u>	<u>Qtr Sec</u>	<u>Sec</u>	<u>Twp</u>	<u>Rge</u>	<u>County</u>
1			NESENE	27	18N	3E	CASCADE

Remarks:

THE FOLLOWING ISSUES WERE IDENTIFIED BY THE DNRC DURING ITS EXAMINATION OF THIS WATER RIGHT CLAIM.

THIS CLAIM NUMBER WAS NOT INCLUDED IN THE BASIN 41J DECREE ISSUED 12/16/2010.

NO PERIOD OF DIVERSION WAS CLAIMED.

NO PERIOD OF USE WAS CLAIMED.

THE PRIORITY DATE MAY BE QUESTIONABLE. IT IS UNCLEAR WHETHER THE CLAIMED PRIORITY DATE IS 1911 OR 1951.

A BETTER UNDERSTANDING OF YOUR CLAIMED WATER RIGHT CAN BE OBTAINED BY COMPARING YOUR RIGHT WITH OTHER CLAIMS IN THE BASIN. FOR EXAMPLE, COMPARE PRIORITY DATES, FLOW RATES, VOLUMES, OR ACRES IRRIGATED. ALSO, YOUR WATER RIGHT MAY BE SUBJECT TO WATER RIGHTS IN ADJOINING SUBBASINS OR BASINS AS WELL AS BEING SUBJECT TO OTHER RIGHTS ON YOUR SOURCE OF SUPPLY. FINALLY, YOUR WATER RIGHT MAY BE SUBJECT TO INDIAN RESERVED AND FEDERAL RESERVED WATER RIGHTS.

COMPLETE DETAILS REGARDING THE DNRC PREPARATION OF THIS INTERLOCUTORY DECREE AND RELATED MATERIALS CAN BE REVIEWED AT THE OFFICE LOCATIONS IDENTIFIED IN THE DOCUMENT ENTITLED "NOTICE OF ENTRY OF INTERLOCUTORY DECREE AND NOTICE OF AVAILABILITY."

SEE GENERAL FINDINGS OF FACT AND CONCLUSIONS OF LAW FOR FURTHER EXPLANATION OF YOUR CLAIMED WATER RIGHT. THESE FINDINGS CAN BE FOUND AS INDICATED IN THE DOCUMENT ENTITLED "NOTICE OF ENTRY OF INTERLOCUTORY DECREE AND NOTICE OF AVAILABILITY." IF YOU NEED OBJECTION FORMS, OR HAVE QUESTIONS ABOUT WATER COURT PROCEDURES OR CHANGES TO YOUR RIGHT, YOU CAN CONTACT THE WATER COURT BY CALLING 1-800-624-3270 (WITHIN MONTANA ONLY) OR 1-406-586-4364, OR BY WRITING TO P.O. BOX 1389, BOZEMAN, MT 59711-1389.

**INTERLOCUTORY DECREE
SMITH RIVER
BASIN 41J
ABSTRACT OF WATER RIGHT CLAIM**

IMPORTANT NOTICE

YOUR WATER RIGHT AS SHOWN ON THIS ABSTRACT MAY HAVE CHANGES FROM YOUR WATER RIGHT AS CLAIMED OR AMENDED. AN ASTERISK (*) HAS BEEN PLACED NEXT TO EACH ITEM CHANGED BY THE MONTANA WATER COURT OR BY THE DEPARTMENT OF NATURAL RESOURCES AND CONSERVATION (DNRC) DURING THE PREPARATION OF THIS INTERLOCUTORY DECREE. THESE CHANGES ARE AUTHORIZED BY THE MONTANA SUPREME COURT WATER RIGHT CLAIMS EXAMINATION RULES OR BY ORDER OF THE WATER COURT.

OBJECTIONS MAY BE FILED ACCORDING TO THE PROCEDURES OUTLINED IN THE DOCUMENT ENTITLED "NOTICE OF ENTRY OF INTERLOCUTORY DECREE AND NOTICE OF AVAILABILITY."

Water Right Number: 41J 30121848 STATEMENT OF CLAIM

Version: 1 -- ORIGINAL RIGHT

Status: ACTIVE

Owners: NORMAN J LORANG
337 W EDEN RD
GREAT FALLS, MT 59405-8411

***Priority Date:** DECEMBER 31, 1950

Type of Historical Right: USE

Purpose (Use): STOCK

Flow Rate: 35.00 GPM

***Volume:** THIS RIGHT INCLUDES THE AMOUNT OF WATER CONSUMPTIVELY USED FOR STOCKWATERING PURPOSES AT THE RATE OF 30 GALLONS PER DAY PER ANIMAL UNIT. ANIMAL UNITS SHALL BE BASED ON REASONABLE CARRYING CAPACITY AND HISTORICAL USE OF THE AREA SERVICED BY THIS WATER SOURCE.

Source Name: SPRING, UNNAMED TRIBUTARY OF GOODMAN COULEE

Source Type: GROUNDWATER

Point of Diversion and Means of Diversion:

<u>ID</u>	<u>Govt Lot</u>	<u>Qtr Sec</u>	<u>Sec</u>	<u>Twp</u>	<u>Rge</u>	<u>County</u>
1		NESWSW	17	18N	3E	CASCADE

Period of Diversion: JANUARY 1 TO DECEMBER 31

Diversion Means: SPRING BOX

Period of Use: JANUARY 1 TO DECEMBER 31

Place of Use:

<u>ID</u>	<u>Acres</u>	<u>Govt Lot</u>	<u>Qtr Sec</u>	<u>Sec</u>	<u>Twp</u>	<u>Rge</u>	<u>County</u>
1			NESWSW	17	18N	3E	CASCADE

Remarks:

THE FOLLOWING ISSUES WERE IDENTIFIED BY THE DNRC DURING ITS EXAMINATION OF THIS WATER RIGHT CLAIM.

THIS CLAIM NUMBER WAS NOT INCLUDED IN THE BASIN 41J DECREE ISSUED 12/16/2010.

THE PRIORITY DATE MAY BE QUESTIONABLE. IT IS UNCLEAR WHETHER THE CLAIMED PRIORITY DATE IS 1899 OR 1950.

A BETTER UNDERSTANDING OF YOUR CLAIMED WATER RIGHT CAN BE OBTAINED BY COMPARING YOUR RIGHT WITH OTHER CLAIMS IN THE BASIN. FOR EXAMPLE, COMPARE PRIORITY DATES, FLOW RATES, VOLUMES, OR ACRES IRRIGATED. ALSO, YOUR WATER RIGHT MAY BE SUBJECT TO WATER RIGHTS IN ADJOINING SUBBASINS OR BASINS AS WELL AS BEING SUBJECT TO OTHER RIGHTS ON YOUR SOURCE OF SUPPLY. FINALLY, YOUR WATER RIGHT MAY BE SUBJECT TO INDIAN RESERVED AND FEDERAL RESERVED WATER RIGHTS.

COMPLETE DETAILS REGARDING THE DNRC PREPARATION OF THIS INTERLOCUTORY DECREE AND RELATED MATERIALS CAN BE REVIEWED AT THE OFFICE LOCATIONS IDENTIFIED IN THE DOCUMENT ENTITLED "NOTICE OF ENTRY OF INTERLOCUTORY DECREE AND NOTICE OF AVAILABILITY."

SEE GENERAL FINDINGS OF FACT AND CONCLUSIONS OF LAW FOR FURTHER EXPLANATION OF YOUR CLAIMED WATER RIGHT. THESE FINDINGS CAN BE FOUND AS INDICATED IN THE DOCUMENT ENTITLED "NOTICE OF ENTRY OF INTERLOCUTORY DECREE AND NOTICE OF AVAILABILITY." IF YOU NEED OBJECTION FORMS, OR HAVE QUESTIONS ABOUT WATER COURT PROCEDURES OR CHANGES TO YOUR RIGHT, YOU CAN CONTACT THE WATER COURT BY CALLING 1-800-624-3270 (WITHIN MONTANA ONLY) OR 1-406-586-4364, OR BY WRITING TO P.O. BOX 1389, BOZEMAN, MT 59771-1389.

**INTERLOCUTORY DECREE
SMITH RIVER
BASIN 41J
ABSTRACT OF WATER RIGHT CLAIM**

IMPORTANT NOTICE

YOUR WATER RIGHT AS SHOWN ON THIS ABSTRACT MAY HAVE CHANGES FROM YOUR WATER RIGHT AS CLAIMED OR AMENDED. AN ASTERISK (*) HAS BEEN PLACED NEXT TO EACH ITEM CHANGED BY THE MONTANA WATER COURT OR BY THE DEPARTMENT OF NATURAL RESOURCES AND CONSERVATION (DNRC) DURING THE PREPARATION OF THIS INTERLOCUTORY DECREE. THESE CHANGES ARE AUTHORIZED BY THE MONTANA SUPREME COURT WATER RIGHT CLAIMS EXAMINATION RULES OR BY ORDER OF THE WATER COURT.

OBJECTIONS MAY BE FILED ACCORDING TO THE PROCEDURES OUTLINED IN THE DOCUMENT ENTITLED "NOTICE OF ENTRY OF INTERLOCUTORY DECREE AND NOTICE OF AVAILABILITY."

Water Right Number: 41J 30121849 STATEMENT OF CLAIM
Version: 1 -- ORIGINAL RIGHT
Status: ACTIVE

Owners: NORMAN J LORANG
337 W EDEN RD
GREAT FALLS, MT 59405-8411

***Priority Date:** DECEMBER 31, 1951

Type of Historical Right: USE

Purpose (Use): STOCK

Flow Rate: 25.00 GPM

***Volume:** THIS RIGHT INCLUDES THE AMOUNT OF WATER CONSUMPTIVELY USED FOR STOCKWATERING PURPOSES AT THE RATE OF 30 GALLONS PER DAY PER ANIMAL UNIT. ANIMAL UNITS SHALL BE BASED ON REASONABLE CARRYING CAPACITY AND HISTORICAL USE OF THE AREA SERVICED BY THIS WATER SOURCE.

Source Name: SPRING, UNNAMED TRIBUTARY OF MING COULEE

Source Type: GROUNDWATER

Point of Diversion and Means of Diversion:

<u>ID</u>	<u>Govt Lot</u>	<u>Qtr Sec</u>	<u>Sec</u>	<u>Twp</u>	<u>Rge</u>	<u>County</u>
1		NWNWSW	23	18N	3E	CASCADE

Period of Diversion: JANUARY 1 TO DECEMBER 31

Diversion Means: SPRING BOX

Period of Use: JANUARY 1 TO DECEMBER 31

Place of Use:

<u>ID</u>	<u>Acres</u>	<u>Govt Lot</u>	<u>Qtr Sec</u>	<u>Sec</u>	<u>Twp</u>	<u>Rge</u>	<u>County</u>
1			NWNWSW	23	18N	3E	CASCADE

Remarks:

THE FOLLOWING ISSUES WERE IDENTIFIED BY THE DNRC DURING ITS EXAMINATION OF THIS WATER RIGHT CLAIM.

THIS CLAIM NUMBER WAS NOT INCLUDED IN THE BASIN 41J DECREE ISSUED 12/16/2010.

THE PRIORITY DATE MAY BE QUESTIONABLE. IT IS UNCLEAR WHETHER THE CLAIMED PRIORITY DATE IS 1912 OR 1955.

A BETTER UNDERSTANDING OF YOUR CLAIMED WATER RIGHT CAN BE OBTAINED BY COMPARING YOUR RIGHT WITH OTHER CLAIMS IN THE BASIN. FOR EXAMPLE, COMPARE PRIORITY DATES, FLOW RATES, VOLUMES, OR ACRES IRRIGATED. ALSO, YOUR WATER RIGHT MAY BE SUBJECT TO WATER RIGHTS IN ADJOINING SUBBASINS OR BASINS AS WELL AS BEING SUBJECT TO OTHER RIGHTS ON YOUR SOURCE OF SUPPLY. FINALLY, YOUR WATER RIGHT MAY BE SUBJECT TO INDIAN RESERVED AND FEDERAL RESERVED WATER RIGHTS.

COMPLETE DETAILS REGARDING THE DNRC PREPARATION OF THIS INTERLOCUTORY DECREE AND RELATED MATERIALS CAN BE REVIEWED AT THE OFFICE LOCATIONS IDENTIFIED IN THE DOCUMENT ENTITLED "NOTICE OF ENTRY OF INTERLOCUTORY DECREE AND NOTICE OF AVAILABILITY."

SEE GENERAL FINDINGS OF FACT AND CONCLUSIONS OF LAW FOR FURTHER EXPLANATION OF YOUR CLAIMED WATER RIGHT. THESE FINDINGS CAN BE FOUND AS INDICATED IN THE DOCUMENT ENTITLED "NOTICE OF ENTRY OF INTERLOCUTORY DECREE AND NOTICE OF AVAILABILITY." IF YOU NEED OBJECTION FORMS, OR HAVE QUESTIONS ABOUT WATER COURT PROCEDURES OR CHANGES TO YOUR RIGHT, YOU CAN CONTACT THE WATER COURT BY CALLING 1-800-624-3270 (WITHIN MONTANA ONLY) OR 1-406-586-4364, OR BY WRITING TO P.O. BOX 1389, BOZEMAN, MT 59771-1389.

**INTERLOCUTORY DECREE
SMITH RIVER
BASIN 41J
ABSTRACT OF WATER RIGHT CLAIM**

IMPORTANT NOTICE

YOUR WATER RIGHT AS SHOWN ON THIS ABSTRACT MAY HAVE CHANGES FROM YOUR WATER RIGHT AS CLAIMED OR AMENDED. AN ASTERISK (*) HAS BEEN PLACED NEXT TO EACH ITEM CHANGED BY THE MONTANA WATER COURT OR BY THE DEPARTMENT OF NATURAL RESOURCES AND CONSERVATION (DNRC) DURING THE PREPARATION OF THIS INTERLOCUTORY DECREE. THESE CHANGES ARE AUTHORIZED BY THE MONTANA SUPREME COURT WATER RIGHT CLAIMS EXAMINATION RULES OR BY ORDER OF THE WATER COURT.

OBJECTIONS MAY BE FILED ACCORDING TO THE PROCEDURES OUTLINED IN THE DOCUMENT ENTITLED "NOTICE OF ENTRY OF INTERLOCUTORY DECREE AND NOTICE OF AVAILABILITY."

Water Right Number: 41J 30121850 STATEMENT OF CLAIM
Version: 1 -- ORIGINAL RIGHT
Status: ACTIVE

Owners: NORMAN J LORANG
337 W EDEN RD
GREAT FALLS, MT 59405-8411

***Priority Date:** MAY 31, 1953

Type of Historical Right: USE

Purpose (Use): STOCK

Flow Rate: 25.00 GPM

***Volume:** THIS RIGHT INCLUDES THE AMOUNT OF WATER CONSUMPTIVELY USED FOR STOCKWATERING PURPOSES AT THE RATE OF 30 GALLONS PER DAY PER ANIMAL UNIT. ANIMAL UNITS SHALL BE BASED ON REASONABLE CARRYING CAPACITY AND HISTORICAL USE OF THE AREA SERVICED BY THIS WATER SOURCE.

***Source Name:** SPRING, UNNAMED TRIBUTARY OF MING COULEE

Source Type: GROUNDWATER

Point of Diversion and Means of Diversion:

<u>ID</u>	<u>Govt Lot</u>	<u>Qtr Sec</u>	<u>Sec</u>	<u>Twp</u>	<u>Rge</u>	<u>County</u>
1		NWSESW	21	18N	3E	CASCADE

Period of Diversion: JANUARY 1 TO DECEMBER 31

Diversion Means: SPRING BOX

Period of Use: JANUARY 1 TO DECEMBER 31

Place of Use:

<u>ID</u>	<u>Acres</u>	<u>Govt Lot</u>	<u>Qtr Sec</u>	<u>Sec</u>	<u>Twp</u>	<u>Rge</u>	<u>County</u>
1			NWSESW	21	18N	3E	CASCADE

Remarks:

THE FOLLOWING ISSUES WERE IDENTIFIED BY THE DNRC DURING ITS EXAMINATION OF THIS WATER RIGHT CLAIM.

THIS CLAIM NUMBER WAS NOT INCLUDED IN THE BASIN 41J DECREE ISSUED 12/16/2010.

THE PRIORITY DATE MAY BE QUESTIONABLE. IT IS UNCLEAR WHETHER THE CLAIMED PRIORITY DATE IS 1905 OR 1953.

A BETTER UNDERSTANDING OF YOUR CLAIMED WATER RIGHT CAN BE OBTAINED BY COMPARING YOUR RIGHT WITH OTHER CLAIMS IN THE BASIN. FOR EXAMPLE, COMPARE PRIORITY DATES, FLOW RATES, VOLUMES, OR ACRES IRRIGATED. ALSO, YOUR WATER RIGHT MAY BE SUBJECT TO WATER RIGHTS IN ADJOINING SUBBASINS OR BASINS AS WELL AS BEING SUBJECT TO OTHER RIGHTS ON YOUR SOURCE OF SUPPLY. FINALLY, YOUR WATER RIGHT MAY BE SUBJECT TO INDIAN RESERVED AND FEDERAL RESERVED WATER RIGHTS.

COMPLETE DETAILS REGARDING THE DNRC PREPARATION OF THIS INTERLOCUTORY DECREE AND RELATED MATERIALS CAN BE REVIEWED AT THE OFFICE LOCATIONS IDENTIFIED IN THE DOCUMENT ENTITLED "NOTICE OF ENTRY OF INTERLOCUTORY DECREE AND NOTICE OF AVAILABILITY."

SEE GENERAL FINDINGS OF FACT AND CONCLUSIONS OF LAW FOR FURTHER EXPLANATION OF YOUR CLAIMED WATER RIGHT. THESE FINDINGS CAN BE FOUND AS INDICATED IN THE DOCUMENT ENTITLED "NOTICE OF ENTRY OF INTERLOCUTORY DECREE AND NOTICE OF AVAILABILITY." IF YOU NEED OBJECTION FORMS, OR HAVE QUESTIONS ABOUT WATER COURT PROCEDURES OR CHANGES TO YOUR RIGHT, YOU CAN CONTACT THE WATER COURT BY CALLING 1-800-624-3270 (WITHIN MONTANA ONLY) OR 1-406-586-4364, OR BY WRITING TO P.O. BOX 1389, BOZEMAN, MT 59771-1389.

**INTERLOCUTORY DECREE
SMITH RIVER
BASIN 41J
ABSTRACT OF WATER RIGHT CLAIM**

IMPORTANT NOTICE

YOUR WATER RIGHT AS SHOWN ON THIS ABSTRACT MAY HAVE CHANGES FROM YOUR WATER RIGHT AS CLAIMED OR AMENDED. AN ASTERISK (*) HAS BEEN PLACED NEXT TO EACH ITEM CHANGED BY THE MONTANA WATER COURT OR BY THE DEPARTMENT OF NATURAL RESOURCES AND CONSERVATION (DNRC) DURING THE PREPARATION OF THIS INTERLOCUTORY DECREE. THESE CHANGES ARE AUTHORIZED BY THE MONTANA SUPREME COURT WATER RIGHT CLAIMS EXAMINATION RULES OR BY ORDER OF THE WATER COURT.

OBJECTIONS MAY BE FILED ACCORDING TO THE PROCEDURES OUTLINED IN THE DOCUMENT ENTITLED "NOTICE OF ENTRY OF INTERLOCUTORY DECREE AND NOTICE OF AVAILABILITY."

Water Right Number: 41J 30121851 STATEMENT OF CLAIM
Version: 1 -- ORIGINAL RIGHT
Status: ACTIVE

Owners: NORMAN J LORANG
337 W EDEN RD
GREAT FALLS, MT 59405-8411

***Priority Date:** DECEMBER 31, 1952

Type of Historical Right: USE

Purpose (Use): STOCK

Flow Rate: 25.00 GPM

***Volume:** THIS RIGHT INCLUDES THE AMOUNT OF WATER CONSUMPTIVELY USED FOR STOCKWATERING PURPOSES AT THE RATE OF 30 GALLONS PER DAY PER ANIMAL UNIT. ANIMAL UNITS SHALL BE BASED ON REASONABLE CARRYING CAPACITY AND HISTORICAL USE OF THE AREA SERVICED BY THIS WATER SOURCE.

Source Name: SPRING, UNNAMED TRIBUTARY OF MING COULEE

Source Type: GROUNDWATER

Point of Diversion and Means of Diversion:

<u>ID</u>	<u>Govt Lot</u>	<u>Qtr Sec</u>	<u>Sec</u>	<u>Twp</u>	<u>Rge</u>	<u>County</u>
1		SWNESE	21	18N	3E	CASCADE

Period of Diversion: JANUARY 1 TO DECEMBER 31

Diversion Means: SPRING BOX

Period of Use: JANUARY 1 TO DECEMBER 31

Place of Use:

<u>ID</u>	<u>Acres</u>	<u>Govt Lot</u>	<u>Qtr Sec</u>	<u>Sec</u>	<u>Twp</u>	<u>Rge</u>	<u>County</u>
1			SWNESE	21	18N	3E	CASCADE

Remarks:

THE FOLLOWING ISSUES WERE IDENTIFIED BY THE DNRC DURING ITS EXAMINATION OF THIS WATER RIGHT CLAIM.

THIS CLAIM NUMBER WAS NOT INCLUDED IN THE BASIN 41J DECREE ISSUED 12/16/2010.

THE PRIORITY DATE MAY BE QUESTIONABLE. IT IS UNCLEAR WHETHER THE CLAIMED PRIORITY DATE IS 1905 OR 1952.

A BETTER UNDERSTANDING OF YOUR CLAIMED WATER RIGHT CAN BE OBTAINED BY COMPARING YOUR RIGHT WITH OTHER CLAIMS IN THE BASIN. FOR EXAMPLE, COMPARE PRIORITY DATES, FLOW RATES, VOLUMES, OR ACRES IRRIGATED. ALSO, YOUR WATER RIGHT MAY BE SUBJECT TO WATER RIGHTS IN ADJOINING SUBBASINS OR BASINS AS WELL AS BEING SUBJECT TO OTHER RIGHTS ON YOUR SOURCE OF SUPPLY. FINALLY, YOUR WATER RIGHT MAY BE SUBJECT TO INDIAN RESERVED AND FEDERAL RESERVED WATER RIGHTS.

COMPLETE DETAILS REGARDING THE DNRC PREPARATION OF THIS INTERLOCUTORY DECREE AND RELATED MATERIALS CAN BE REVIEWED AT THE OFFICE LOCATIONS IDENTIFIED IN THE DOCUMENT ENTITLED "NOTICE OF ENTRY OF INTERLOCUTORY DECREE AND NOTICE OF AVAILABILITY."

SEE GENERAL FINDINGS OF FACT AND CONCLUSIONS OF LAW FOR FURTHER EXPLANATION OF YOUR CLAIMED WATER RIGHT. THESE FINDINGS CAN BE FOUND AS INDICATED IN THE DOCUMENT ENTITLED "NOTICE OF ENTRY OF INTERLOCUTORY DECREE AND NOTICE OF AVAILABILITY." IF YOU NEED OBJECTION FORMS, OR HAVE QUESTIONS ABOUT WATER COURT PROCEDURES OR CHANGES TO YOUR RIGHT, YOU CAN CONTACT THE WATER COURT BY CALLING 1-800-624-3270 (WITHIN MONTANA ONLY) OR 1-406-586-4364, OR BY WRITING TO P.O. BOX 1389, BOZEMAN, MT 59771-1389.

**INTERLOCUTORY DECREE
SMITH RIVER
BASIN 41J
ABSTRACT OF WATER RIGHT CLAIM**

IMPORTANT NOTICE

YOUR WATER RIGHT AS SHOWN ON THIS ABSTRACT MAY HAVE CHANGES FROM YOUR WATER RIGHT AS CLAIMED OR AMENDED. AN ASTERISK (*) HAS BEEN PLACED NEXT TO EACH ITEM CHANGED BY THE MONTANA WATER COURT OR BY THE DEPARTMENT OF NATURAL RESOURCES AND CONSERVATION (DNRC) DURING THE PREPARATION OF THIS INTERLOCUTORY DECREE. THESE CHANGES ARE AUTHORIZED BY THE MONTANA SUPREME COURT WATER RIGHT CLAIMS EXAMINATION RULES OR BY ORDER OF THE WATER COURT.

OBJECTIONS MAY BE FILED ACCORDING TO THE PROCEDURES OUTLINED IN THE DOCUMENT ENTITLED "NOTICE OF ENTRY OF INTERLOCUTORY DECREE AND NOTICE OF AVAILABILITY."

Water Right Number: 41J 30121852 STATEMENT OF CLAIM
Version: 1 -- ORIGINAL RIGHT
Status: ACTIVE

Owners: NORMAN J LORANG
337 W EDEN RD
GREAT FALLS, MT 59405-8411

***Priority Date:** DECEMBER 31, 1950

Type of Historical Right: USE

Purpose (Use): STOCK

Flow Rate:

***Volume:** THIS RIGHT INCLUDES THE AMOUNT OF WATER CONSUMPTIVELY USED FOR STOCKWATERING PURPOSES AT THE RATE OF 30 GALLONS PER DAY PER ANIMAL UNIT. ANIMAL UNITS SHALL BE BASED ON REASONABLE CARRYING CAPACITY AND HISTORICAL USE OF THE AREA SERVICED BY THIS WATER SOURCE.

Source Name: SPRING, UNNAMED TRIBUTARY OF GOODMAN COULEE

Source Type: GROUNDWATER

Point of Diversion and Means of Diversion:

<u>ID</u>	<u>Govt Lot</u>	<u>Qtr Sec</u>	<u>Sec</u>	<u>Twp</u>	<u>Rge</u>	<u>County</u>	
Place of Use:							
<u>ID</u>	<u>Acres</u>	<u>Govt Lot</u>	<u>Qtr Sec</u>	<u>Sec</u>	<u>Twp</u>	<u>Rge</u>	<u>County</u>
1			SESESE	17	18N	3E	CASCADE

Remarks:

THE FOLLOWING ISSUES WERE IDENTIFIED BY THE DNRC DURING ITS EXAMINATION OF THIS WATER RIGHT CLAIM.
THIS CLAIM NUMBER WAS NOT INCLUDED IN THE BASIN 41J DECREE ISSUED 12/16/2010.
NO FLOW RATE HAS BEEN CLAIMED. THE FLOW RATE GUIDELINE FOR THIS PURPOSE IS 35 GPM.

NO PERIOD OF DIVERSION HAS BEEN CLAIMED

NO PERIOD OF USE HAS BEEN CLAIMED

THE PRIORITY DATE MAY BE QUESTIONABLE. IT IS UNCLEAR WHETHER THE CLAIMED PRIORITY DATE IS 1899 OR 1950.

A BETTER UNDERSTANDING OF YOUR CLAIMED WATER RIGHT CAN BE OBTAINED BY COMPARING YOUR RIGHT WITH OTHER CLAIMS IN THE BASIN. FOR EXAMPLE, COMPARE PRIORITY DATES, FLOW RATES, VOLUMES, OR ACRES IRRIGATED. ALSO, YOUR WATER RIGHT MAY BE SUBJECT TO WATER RIGHTS IN ADJOINING SUBBASINS OR BASINS AS WELL AS BEING SUBJECT TO OTHER RIGHTS ON YOUR SOURCE OF SUPPLY. FINALLY, YOUR WATER RIGHT MAY BE SUBJECT TO INDIAN RESERVED AND FEDERAL RESERVED WATER RIGHTS.

COMPLETE DETAILS REGARDING THE DNRC PREPARATION OF THIS INTERLOCUTORY DECREE AND RELATED MATERIALS CAN BE REVIEWED AT THE OFFICE LOCATIONS IDENTIFIED IN THE DOCUMENT ENTITLED "NOTICE OF ENTRY OF INTERLOCUTORY DECREE AND NOTICE OF AVAILABILITY."

SEE GENERAL FINDINGS OF FACT AND CONCLUSIONS OF LAW FOR FURTHER EXPLANATION OF YOUR CLAIMED WATER RIGHT. THESE FINDINGS CAN BE FOUND AS INDICATED IN THE DOCUMENT ENTITLED "NOTICE OF ENTRY OF INTERLOCUTORY DECREE AND NOTICE OF AVAILABILITY." IF YOU NEED OBJECTION FORMS, OR HAVE QUESTIONS ABOUT WATER COURT PROCEDURES OR CHANGES TO YOUR RIGHT, YOU CAN CONTACT THE WATER COURT BY CALLING 1-800-624-3270 (WITHIN MONTANA ONLY) OR 1-406-586-4364, OR BY WRITING TO P.O. BOX 1389, BOZEMAN, MT 59771-1389.

**INTERLOCUTORY DECREE
SMITH RIVER
BASIN 41J
ABSTRACT OF WATER RIGHT CLAIM**

IMPORTANT NOTICE

YOUR WATER RIGHT AS SHOWN ON THIS ABSTRACT MAY HAVE CHANGES FROM YOUR WATER RIGHT AS CLAIMED OR AMENDED. AN ASTERISK (*) HAS BEEN PLACED NEXT TO EACH ITEM CHANGED BY THE MONTANA WATER COURT OR BY THE DEPARTMENT OF NATURAL RESOURCES AND CONSERVATION (DNRC) DURING THE PREPARATION OF THIS INTERLOCUTORY DECREE. THESE CHANGES ARE AUTHORIZED BY THE MONTANA SUPREME COURT WATER RIGHT CLAIMS EXAMINATION RULES OR BY ORDER OF THE WATER COURT.

OBJECTIONS MAY BE FILED ACCORDING TO THE PROCEDURES OUTLINED IN THE DOCUMENT ENTITLED "NOTICE OF ENTRY OF INTERLOCUTORY DECREE AND NOTICE OF AVAILABILITY."

Water Right Number: 41J 30121853 STATEMENT OF CLAIM
Version: 1 -- ORIGINAL RIGHT
Status: ACTIVE

Owners: NORMAN J LORANG
337 W EDEN RD
GREAT FALLS, MT 59405-8411

***Priority Date:** DECEMBER 31, 1950

Type of Historical Right: USE

Purpose (Use): STOCK

Flow Rate: 25.00 GPM

***Volume:** THIS RIGHT INCLUDES THE AMOUNT OF WATER CONSUMPTIVELY USED FOR STOCKWATERING PURPOSES AT THE RATE OF 30 GALLONS PER DAY PER ANIMAL UNIT. ANIMAL UNITS SHALL BE BASED ON REASONABLE CARRYING CAPACITY AND HISTORICAL USE OF THE AREA SERVICED BY THIS WATER SOURCE.

Source Name: SPRING, UNNAMED TRIBUTARY OF GOODMAN COULEE

Source Type: GROUNDWATER

Point of Diversion and Means of Diversion:

<u>ID</u>	<u>Govt Lot</u>	<u>Qtr Sec</u>	<u>Sec</u>	<u>Twp</u>	<u>Rge</u>	<u>County</u>
1		SESESW	17	18N	3E	CASCADE

Period of Diversion: JANUARY 1 TO DECEMBER 31

Diversion Means: SPRING BOX

Period of Use: JANUARY 1 TO DECEMBER 31

Place of Use:

<u>ID</u>	<u>Acres</u>	<u>Govt Lot</u>	<u>Qtr Sec</u>	<u>Sec</u>	<u>Twp</u>	<u>Rge</u>	<u>County</u>
1			SESESW	17	18N	3E	CASCADE

Remarks:

THE FOLLOWING ISSUES WERE IDENTIFIED BY THE DNRC DURING ITS EXAMINATION OF THIS WATER RIGHT CLAIM.

THIS CLAIM NUMBER WAS NOT INCLUDED IN THE BASIN 41J DECREE ISSUED 12/16/2010.

THE PRIORITY DATE MAY BE QUESTIONABLE. IT IS UNCLEAR WHETHER THE CLAIMED PRIORITY DATE IS 1915 OR 1950.

A BETTER UNDERSTANDING OF YOUR CLAIMED WATER RIGHT CAN BE OBTAINED BY COMPARING YOUR RIGHT WITH OTHER CLAIMS IN THE BASIN. FOR EXAMPLE, COMPARE PRIORITY DATES, FLOW RATES, VOLUMES, OR ACRES IRRIGATED. ALSO, YOUR WATER RIGHT MAY BE SUBJECT TO WATER RIGHTS IN ADJOINING SUBBASINS OR BASINS AS WELL AS BEING SUBJECT TO OTHER RIGHTS ON YOUR SOURCE OF SUPPLY. FINALLY, YOUR WATER RIGHT MAY BE SUBJECT TO INDIAN RESERVED AND FEDERAL RESERVED WATER RIGHTS.

COMPLETE DETAILS REGARDING THE DNRC PREPARATION OF THIS INTERLOCUTORY DECREE AND RELATED MATERIALS CAN BE REVIEWED AT THE OFFICE LOCATIONS IDENTIFIED IN THE DOCUMENT ENTITLED "NOTICE OF ENTRY OF INTERLOCUTORY DECREE AND NOTICE OF AVAILABILITY."

SEE GENERAL FINDINGS OF FACT AND CONCLUSIONS OF LAW FOR FURTHER EXPLANATION OF YOUR CLAIMED WATER RIGHT. THESE FINDINGS CAN BE FOUND AS INDICATED IN THE DOCUMENT ENTITLED "NOTICE OF ENTRY OF INTERLOCUTORY DECREE AND NOTICE OF AVAILABILITY." IF YOU NEED OBJECTION FORMS, OR HAVE QUESTIONS ABOUT WATER COURT PROCEDURES OR CHANGES TO YOUR RIGHT, YOU CAN CONTACT THE WATER COURT BY CALLING 1-800-624-3270 (WITHIN MONTANA ONLY) OR 1-406-586-4364, OR BY WRITING TO P.O. BOX 1389, BOZEMAN, MT 59771-1389.

**INTERLOCUTORY DECREE
SMITH RIVER
BASIN 41J
ABSTRACT OF WATER RIGHT CLAIM**

IMPORTANT NOTICE

YOUR WATER RIGHT AS SHOWN ON THIS ABSTRACT MAY HAVE CHANGES FROM YOUR WATER RIGHT AS CLAIMED OR AMENDED. AN ASTERISK (*) HAS BEEN PLACED NEXT TO EACH ITEM CHANGED BY THE MONTANA WATER COURT OR BY THE DEPARTMENT OF NATURAL RESOURCES AND CONSERVATION (DNRC) DURING THE PREPARATION OF THIS INTERLOCUTORY DECREE. THESE CHANGES ARE AUTHORIZED BY THE MONTANA SUPREME COURT WATER RIGHT CLAIMS EXAMINATION RULES OR BY ORDER OF THE WATER COURT.

OBJECTIONS MAY BE FILED ACCORDING TO THE PROCEDURES OUTLINED IN THE DOCUMENT ENTITLED "NOTICE OF ENTRY OF INTERLOCUTORY DECREE AND NOTICE OF AVAILABILITY."

Water Right Number: 41J 30122952 STATEMENT OF CLAIM

Version: 1 -- ORIGINAL RIGHT

Status: ACTIVE

Owners: CARAVAN TRUST
CARGILL AUSTEN S II TRUSTEE
PO BOX 16109
MINNEAPOLIS, MN 55416

***Priority Date:** DECEMBER 31, 1964

Type of Historical Right: USE

Purpose (Use): STOCK

***Flow Rate:** A SPECIFIC FLOW RATE HAS NOT BEEN DECREED BECAUSE THIS USE CONSISTS OF STOCK DRINKING DIRECTLY FROM THE SOURCE, OR FROM A DITCH SYSTEM. THE FLOW RATE IS LIMITED TO THE MINIMUM AMOUNT HISTORICALLY NECESSARY TO SUSTAIN THIS PURPOSE.

***Volume:** THIS RIGHT INCLUDES THE AMOUNT OF WATER CONSUMPTIVELY USED FOR STOCKWATERING PURPOSES AT THE RATE OF 30 GALLONS PER DAY PER ANIMAL UNIT. ANIMAL UNITS SHALL BE BASED ON REASONABLE CARRYING CAPACITY AND HISTORICAL USE OF THE AREA SERVICED BY THIS WATER SOURCE.

Source Name: KEEP COOL CREEK

Source Type: SURFACE WATER

***Point of Diversion and Means of Diversion:**

<u>ID</u>	<u>Govt Lot</u>	<u>Qtr Sec</u>	<u>Sec</u>	<u>Twp</u>	<u>Rge</u>	<u>County</u>
1		W2SW	28	11N	4E	MEAGHER

Period of Diversion: JANUARY 1 TO DECEMBER 31

Diversion Means: LIVESTOCK DIRECT FROM SOURCE

2		E2SE	29	11N	4E	MEAGHER
---	--	------	----	-----	----	---------

Period of Diversion: JANUARY 1 TO DECEMBER 31

Diversion Means: LIVESTOCK DIRECT FROM SOURCE

3		S2S2	31	11N	4E	MEAGHER
	Period of Diversion:	JANUARY 1 TO DECEMBER 31				
	Diversion Means:	LIVESTOCK DIRECT FROM SOURCE				
4		E2	32	11N	4E	MEAGHER
	Period of Diversion:	JANUARY 1 TO DECEMBER 31				
	Diversion Means:	LIVESTOCK DIRECT FROM SOURCE				
5		W2	32	11N	4E	MEAGHER
	Period of Diversion:	JANUARY 1 TO DECEMBER 31				
	Diversion Means:	LIVESTOCK DIRECT FROM SOURCE				
	Period of Use:	JANUARY 1 TO DECEMBER 31				

***Place of Use:**

<u>ID</u>	<u>Acres</u>	<u>Govt Lot</u>	<u>Qtr Sec</u>	<u>Sec</u>	<u>Twp</u>	<u>Rge</u>	<u>County</u>
1			W2SW	28	11N	4E	MEAGHER
2			E2SE	29	11N	4E	MEAGHER
3			S2S2	31	11N	4E	MEAGHER
4			E2	32	11N	4E	MEAGHER
5			W2	32	11N	4E	MEAGHER

Remarks:

THE FOLLOWING ISSUES WERE IDENTIFIED BY THE DNRC DURING ITS EXAMINATION OF THIS WATER RIGHT CLAIM.

THIS CLAIM NUMBER WAS NOT INCLUDED IN THE BASIN 41J DECREE ISSUED 12/16/2010.

A BETTER UNDERSTANDING OF YOUR CLAIMED WATER RIGHT CAN BE OBTAINED BY COMPARING YOUR RIGHT WITH OTHER CLAIMS IN THE BASIN. FOR EXAMPLE, COMPARE PRIORITY DATES, FLOW RATES, VOLUMES, OR ACRES IRRIGATED. ALSO, YOUR WATER RIGHT MAY BE SUBJECT TO WATER RIGHTS IN ADJOINING SUBBASINS OR BASINS AS WELL AS BEING SUBJECT TO OTHER RIGHTS ON YOUR SOURCE OF SUPPLY. FINALLY, YOUR WATER RIGHT MAY BE SUBJECT TO INDIAN RESERVED AND FEDERAL RESERVED WATER RIGHTS.

COMPLETE DETAILS REGARDING THE DNRC PREPARATION OF THIS INTERLOCUTORY DECREE AND RELATED MATERIALS CAN BE REVIEWED AT THE OFFICE LOCATIONS IDENTIFIED IN THE DOCUMENT ENTITLED "NOTICE OF ENTRY OF INTERLOCUTORY DECREE AND NOTICE OF AVAILABILITY."

SEE GENERAL FINDINGS OF FACT AND CONCLUSIONS OF LAW FOR FURTHER EXPLANATION OF YOUR CLAIMED WATER RIGHT. THESE FINDINGS CAN BE FOUND AS INDICATED IN THE DOCUMENT ENTITLED "NOTICE OF ENTRY OF INTERLOCUTORY DECREE AND NOTICE OF AVAILABILITY." IF YOU NEED OBJECTION FORMS, OR HAVE QUESTIONS ABOUT WATER COURT PROCEDURES OR CHANGES TO YOUR RIGHT, YOU CAN CONTACT THE WATER COURT BY CALLING 1-800-624-3270 (WITHIN MONTANA ONLY) OR 1-406-586-4364, OR BY WRITING TO P.O. BOX 1389, BOZEMAN, MT 59771-1389.

**INTERLOCUTORY DECREE
SMITH RIVER
BASIN 41J
ABSTRACT OF WATER RIGHT CLAIM**

IMPORTANT NOTICE

YOUR WATER RIGHT AS SHOWN ON THIS ABSTRACT MAY HAVE CHANGES FROM YOUR WATER RIGHT AS CLAIMED OR AMENDED. AN ASTERISK (*) HAS BEEN PLACED NEXT TO EACH ITEM CHANGED BY THE MONTANA WATER COURT OR BY THE DEPARTMENT OF NATURAL RESOURCES AND CONSERVATION (DNRC) DURING THE PREPARATION OF THIS INTERLOCUTORY DECREE. THESE CHANGES ARE AUTHORIZED BY THE MONTANA SUPREME COURT WATER RIGHT CLAIMS EXAMINATION RULES OR BY ORDER OF THE WATER COURT.

OBJECTIONS MAY BE FILED ACCORDING TO THE PROCEDURES OUTLINED IN THE DOCUMENT ENTITLED "NOTICE OF ENTRY OF INTERLOCUTORY DECREE AND NOTICE OF AVAILABILITY."

Water Right Number: 41J 30123271 STATEMENT OF CLAIM
Version: 1 -- ORIGINAL RIGHT
Status: ACTIVE

Owners: TM SOUTH FORK LLC
PO BOX 630
WHITE SULPHUR SPRINGS, MT 59645-0630

Priority Date: JANUARY 1, 1940

Type of Historical Right: USE

Purpose (Use): STOCK

***Flow Rate:** A SPECIFIC FLOW RATE HAS NOT BEEN DECREED BECAUSE THIS USE CONSISTS OF STOCK DRINKING DIRECTLY FROM THE SOURCE, OR FROM A DITCH SYSTEM. THE FLOW RATE IS LIMITED TO THE MINIMUM AMOUNT HISTORICALLY NECESSARY TO SUSTAIN THIS PURPOSE.

***Volume:** THIS RIGHT INCLUDES THE AMOUNT OF WATER CONSUMPTIVELY USED FOR STOCKWATERING PURPOSES AT THE RATE OF 30 GALLONS PER DAY PER ANIMAL UNIT. ANIMAL UNITS SHALL BE BASED ON REASONABLE CARRYING CAPACITY AND HISTORICAL USE OF THE AREA SERVICED BY THIS WATER SOURCE.

Source Name: SMITH RIVER, SOUTH FORK
Source Type: SURFACE WATER

***Point of Diversion and Means of Diversion:**

<u>ID</u>	<u>Govt Lot</u>	<u>Qtr Sec</u>	<u>Sec</u>	<u>Twp</u>	<u>Rge</u>	<u>County</u>
1		W2SE	22	9N	6E	MEAGHER

Period of Diversion: JANUARY 1 TO DECEMBER 31

Diversion Means: LIVESTOCK DIRECT FROM SOURCE

2		E2SW	22	9N	6E	MEAGHER
---	--	------	----	----	----	---------

Period of Diversion: JANUARY 1 TO DECEMBER 31

Diversion Means: LIVESTOCK DIRECT FROM SOURCE

3 NE 27 9N 6E MEAGHER

Period of Diversion: JANUARY 1 TO DECEMBER 31

Diversion Means: LIVESTOCK DIRECT FROM SOURCE

Period of Use: JANUARY 1 TO DECEMBER 31

Place of Use:

<u>ID</u>	<u>Acres</u>	<u>Govt Lot</u>	<u>Qtr Sec</u>	<u>Sec</u>	<u>Twp</u>	<u>Rge</u>	<u>County</u>
1			W2SE	22	9N	6E	MEAGHER
2			E2SW	22	9N	6E	MEAGHER
3			NE	27	9N	6E	MEAGHER

Remarks:

THE FOLLOWING ISSUES WERE IDENTIFIED BY THE DNRC DURING ITS EXAMINATION OF THIS WATER RIGHT CLAIM.

THIS CLAIM NUMBER WAS NOT INCLUDED IN THE BASIN 41J DECREE ISSUED 12/16/2010.

A BETTER UNDERSTANDING OF YOUR CLAIMED WATER RIGHT CAN BE OBTAINED BY COMPARING YOUR RIGHT WITH OTHER CLAIMS IN THE BASIN. FOR EXAMPLE, COMPARE PRIORITY DATES, FLOW RATES, VOLUMES, OR ACRES IRRIGATED. ALSO, YOUR WATER RIGHT MAY BE SUBJECT TO WATER RIGHTS IN ADJOINING SUBBASINS OR BASINS AS WELL AS BEING SUBJECT TO OTHER RIGHTS ON YOUR SOURCE OF SUPPLY. FINALLY, YOUR WATER RIGHT MAY BE SUBJECT TO INDIAN RESERVED AND FEDERAL RESERVED WATER RIGHTS.

COMPLETE DETAILS REGARDING THE DNRC PREPARATION OF THIS INTERLOCUTORY DECREE AND RELATED MATERIALS CAN BE REVIEWED AT THE OFFICE LOCATIONS IDENTIFIED IN THE DOCUMENT ENTITLED "NOTICE OF ENTRY OF INTERLOCUTORY DECREE AND NOTICE OF AVAILABILITY."

SEE GENERAL FINDINGS OF FACT AND CONCLUSIONS OF LAW FOR FURTHER EXPLANATION OF YOUR CLAIMED WATER RIGHT. THESE FINDINGS CAN BE FOUND AS INDICATED IN THE DOCUMENT ENTITLED "NOTICE OF ENTRY OF INTERLOCUTORY DECREE AND NOTICE OF AVAILABILITY." IF YOU NEED OBJECTION FORMS, OR HAVE QUESTIONS ABOUT WATER COURT PROCEDURES OR CHANGES TO YOUR RIGHT, YOU CAN CONTACT THE WATER COURT BY CALLING 1-800-624-3270 (WITHIN MONTANA ONLY) OR 1-406-586-4364, OR BY WRITING TO P.O. BOX 1389, BOZEMAN, MT 59771-1389.

**INTERLOCUTORY DECREE
SMITH RIVER
BASIN 41J
ABSTRACT OF WATER RIGHT CLAIM**

IMPORTANT NOTICE

YOUR WATER RIGHT AS SHOWN ON THIS ABSTRACT MAY HAVE CHANGES FROM YOUR WATER RIGHT AS CLAIMED OR AMENDED. AN ASTERISK (*) HAS BEEN PLACED NEXT TO EACH ITEM CHANGED BY THE MONTANA WATER COURT OR BY THE DEPARTMENT OF NATURAL RESOURCES AND CONSERVATION (DNRC) DURING THE PREPARATION OF THIS INTERLOCUTORY DECREE. THESE CHANGES ARE AUTHORIZED BY THE MONTANA SUPREME COURT WATER RIGHT CLAIMS EXAMINATION RULES OR BY ORDER OF THE WATER COURT.

OBJECTIONS MAY BE FILED ACCORDING TO THE PROCEDURES OUTLINED IN THE DOCUMENT ENTITLED "NOTICE OF ENTRY OF INTERLOCUTORY DECREE AND NOTICE OF AVAILABILITY."

Water Right Number: 41J 30123272 STATEMENT OF CLAIM

Version: 1 -- ORIGINAL RIGHT

Status: ACTIVE

Owners: MCGUIRES SHEEP CREEK LLC
PO BOX 630
WHITE SULPHUR SPRINGS, MT 59645-0630

Priority Date: JANUARY 1, 1940

Type of Historical Right: USE

Purpose (Use): STOCK

***Flow Rate:** A SPECIFIC FLOW RATE HAS NOT BEEN DECREED BECAUSE THIS USE CONSISTS OF STOCK DRINKING DIRECTLY FROM THE SOURCE, OR FROM A DITCH SYSTEM. THE FLOW RATE IS LIMITED TO THE MINIMUM AMOUNT HISTORICALLY NECESSARY TO SUSTAIN THIS PURPOSE.

***Volume:** THIS RIGHT INCLUDES THE AMOUNT OF WATER CONSUMPTIVELY USED FOR STOCKWATERING PURPOSES AT THE RATE OF 30 GALLONS PER DAY PER ANIMAL UNIT. ANIMAL UNITS SHALL BE BASED ON REASONABLE CARRYING CAPACITY AND HISTORICAL USE OF THE AREA SERVICED BY THIS WATER SOURCE.

Source Name: POLE CREEK

Source Type: SURFACE WATER

***Point of Diversion and Means of Diversion:**

<u>ID</u>	<u>Govt Lot</u>	<u>Qtr Sec</u>	<u>Sec</u>	<u>Twp</u>	<u>Rge</u>	<u>County</u>
1		NE	32	13N	6E	MEAGHER

Period of Diversion: JANUARY 1 TO DECEMBER 31

Diversion Means: LIVESTOCK DIRECT FROM SOURCE

2		N2N2SE	32	13N	6E	MEAGHER
---	--	--------	----	-----	----	---------

Period of Diversion: JANUARY 1 TO DECEMBER 31

Diversion Means: LIVESTOCK DIRECT FROM SOURCE

3 SENESW 32 13N 6E MEAGHER

Period of Diversion: JANUARY 1 TO DECEMBER 31

Diversion Means: LIVESTOCK DIRECT FROM SOURCE

Period of Use: JANUARY 1 TO DECEMBER 31

Place of Use:

<u>ID</u>	<u>Acres</u>	<u>Govt Lot</u>	<u>Qtr Sec</u>	<u>Sec</u>	<u>Twp</u>	<u>Rge</u>	<u>County</u>
1			NE	32	13N	6E	MEAGHER
2			N2N2SE	32	13N	6E	MEAGHER
3			SENE SW	32	13N	6E	MEAGHER

Remarks:

THE FOLLOWING ELEMENTS WERE AMENDED BY THE CLAIMANT ON 01/20/2023: PERIOD OF DIVERSION AND PERIOD OF USE.

THE FOLLOWING ISSUES WERE IDENTIFIED BY THE DNRC DURING ITS EXAMINATION OF THIS WATER RIGHT CLAIM.

THIS CLAIM NUMBER WAS NOT INCLUDED IN THE BASIN 41J DECREE ISSUED 12/16/2010.

A BETTER UNDERSTANDING OF YOUR CLAIMED WATER RIGHT CAN BE OBTAINED BY COMPARING YOUR RIGHT WITH OTHER CLAIMS IN THE BASIN. FOR EXAMPLE, COMPARE PRIORITY DATES, FLOW RATES, VOLUMES, OR ACRES IRRIGATED. ALSO, YOUR WATER RIGHT MAY BE SUBJECT TO WATER RIGHTS IN ADJOINING SUBBASINS OR BASINS AS WELL AS BEING SUBJECT TO OTHER RIGHTS ON YOUR SOURCE OF SUPPLY. FINALLY, YOUR WATER RIGHT MAY BE SUBJECT TO INDIAN RESERVED AND FEDERAL RESERVED WATER RIGHTS.

COMPLETE DETAILS REGARDING THE DNRC PREPARATION OF THIS INTERLOCUTORY DECREE AND RELATED MATERIALS CAN BE REVIEWED AT THE OFFICE LOCATIONS IDENTIFIED IN THE DOCUMENT ENTITLED "NOTICE OF ENTRY OF INTERLOCUTORY DECREE AND NOTICE OF AVAILABILITY."

SEE GENERAL FINDINGS OF FACT AND CONCLUSIONS OF LAW FOR FURTHER EXPLANATION OF YOUR CLAIMED WATER RIGHT. THESE FINDINGS CAN BE FOUND AS INDICATED IN THE DOCUMENT ENTITLED "NOTICE OF ENTRY OF INTERLOCUTORY DECREE AND NOTICE OF AVAILABILITY." IF YOU NEED OBJECTION FORMS, OR HAVE QUESTIONS ABOUT WATER COURT PROCEDURES OR CHANGES TO YOUR RIGHT, YOU CAN CONTACT THE WATER COURT BY CALLING 1-800-624-3270 (WITHIN MONTANA ONLY) OR 1-406-586-4364, OR BY WRITING TO P.O. BOX 1389, BOZEMAN, MT 59771-1389.

**INTERLOCUTORY DECREE
SMITH RIVER
BASIN 41J
ABSTRACT OF WATER RIGHT CLAIM**

IMPORTANT NOTICE

YOUR WATER RIGHT AS SHOWN ON THIS ABSTRACT MAY HAVE CHANGES FROM YOUR WATER RIGHT AS CLAIMED OR AMENDED. AN ASTERISK (*) HAS BEEN PLACED NEXT TO EACH ITEM CHANGED BY THE MONTANA WATER COURT OR BY THE DEPARTMENT OF NATURAL RESOURCES AND CONSERVATION (DNRC) DURING THE PREPARATION OF THIS INTERLOCUTORY DECREE. THESE CHANGES ARE AUTHORIZED BY THE MONTANA SUPREME COURT WATER RIGHT CLAIMS EXAMINATION RULES OR BY ORDER OF THE WATER COURT.

OBJECTIONS MAY BE FILED ACCORDING TO THE PROCEDURES OUTLINED IN THE DOCUMENT ENTITLED "NOTICE OF ENTRY OF INTERLOCUTORY DECREE AND NOTICE OF AVAILABILITY."

Water Right Number: 41J 30123273 STATEMENT OF CLAIM

Version: 1 -- ORIGINAL RIGHT

Status: ACTIVE

Owners: MCGUIRES SHEEP CREEK LLC
PO BOX 630
WHITE SULPHUR SPRINGS, MT 59645-0630

Priority Date: JANUARY 1, 1940

Type of Historical Right: USE

Purpose (Use): STOCK

***Flow Rate:** A SPECIFIC FLOW RATE HAS NOT BEEN DECREED BECAUSE THIS USE CONSISTS OF STOCK DRINKING DIRECTLY FROM THE SOURCE, OR FROM A DITCH SYSTEM. THE FLOW RATE IS LIMITED TO THE MINIMUM AMOUNT HISTORICALLY NECESSARY TO SUSTAIN THIS PURPOSE.

***Volume:** THIS RIGHT INCLUDES THE AMOUNT OF WATER CONSUMPTIVELY USED FOR STOCKWATERING PURPOSES AT THE RATE OF 30 GALLONS PER DAY PER ANIMAL UNIT. ANIMAL UNITS SHALL BE BASED ON REASONABLE CARRYING CAPACITY AND HISTORICAL USE OF THE AREA SERVICED BY THIS WATER SOURCE.

Source Name: WILLIAMS CREEK

Source Type: SURFACE WATER

***Point of Diversion and Means of Diversion:**

<u>ID</u>	<u>Govt Lot</u>	<u>Qtr</u>	<u>Sec</u>	<u>Twp</u>	<u>Rge</u>	<u>County</u>
1		SWSW	29	13N	6E	MEAGHER

Period of Diversion: JANUARY 1 TO DECEMBER 31

Diversion Means: LIVESTOCK DIRECT FROM SOURCE

2		NW	32	13N	6E	MEAGHER
---	--	----	----	-----	----	---------

Period of Diversion: JANUARY 1 TO DECEMBER 31

Diversion Means: LIVESTOCK DIRECT FROM SOURCE

3 N2SW 32 13N 6E MEAGHER

Period of Diversion: JANUARY 1 TO DECEMBER 31

Diversion Means: LIVESTOCK DIRECT FROM SOURCE

Period of Use: JANUARY 1 TO DECEMBER 31

Place of Use:

<u>ID</u>	<u>Acres</u>	<u>Govt Lot</u>	<u>Qtr Sec</u>	<u>Sec</u>	<u>Twp</u>	<u>Rge</u>	<u>County</u>
1			SWSW	29	13N	6E	MEAGHER
2			NW	32	13N	6E	MEAGHER
3			N2SW	32	13N	6E	MEAGHER

Remarks:

THE FOLLOWING ELEMENTS WERE AMENDED BY THE CLAIMANT ON 01/20/2023: PERIOD OF DIVERSION AND PERIOD OF USE.

THE FOLLOWING ISSUES WERE IDENTIFIED BY THE DNRC DURING ITS EXAMINATION OF THIS WATER RIGHT CLAIM.

THIS CLAIM NUMBER WAS NOT INCLUDED IN THE BASIN 41J DECREE ISSUED 12/16/2010.

A BETTER UNDERSTANDING OF YOUR CLAIMED WATER RIGHT CAN BE OBTAINED BY COMPARING YOUR RIGHT WITH OTHER CLAIMS IN THE BASIN. FOR EXAMPLE, COMPARE PRIORITY DATES, FLOW RATES, VOLUMES, OR ACRES IRRIGATED. ALSO, YOUR WATER RIGHT MAY BE SUBJECT TO WATER RIGHTS IN ADJOINING SUBBASINS OR BASINS AS WELL AS BEING SUBJECT TO OTHER RIGHTS ON YOUR SOURCE OF SUPPLY. FINALLY, YOUR WATER RIGHT MAY BE SUBJECT TO INDIAN RESERVED AND FEDERAL RESERVED WATER RIGHTS.

COMPLETE DETAILS REGARDING THE DNRC PREPARATION OF THIS INTERLOCUTORY DECREE AND RELATED MATERIALS CAN BE REVIEWED AT THE OFFICE LOCATIONS IDENTIFIED IN THE DOCUMENT ENTITLED "NOTICE OF ENTRY OF INTERLOCUTORY DECREE AND NOTICE OF AVAILABILITY."

SEE GENERAL FINDINGS OF FACT AND CONCLUSIONS OF LAW FOR FURTHER EXPLANATION OF YOUR CLAIMED WATER RIGHT. THESE FINDINGS CAN BE FOUND AS INDICATED IN THE DOCUMENT ENTITLED "NOTICE OF ENTRY OF INTERLOCUTORY DECREE AND NOTICE OF AVAILABILITY." IF YOU NEED OBJECTION FORMS, OR HAVE QUESTIONS ABOUT WATER COURT PROCEDURES OR CHANGES TO YOUR RIGHT, YOU CAN CONTACT THE WATER COURT BY CALLING 1-800-624-3270 (WITHIN MONTANA ONLY) OR 1-406-586-4364, OR BY WRITING TO P.O. BOX 1389, BOZEMAN, MT 59771-1389.

**INTERLOCUTORY DECREE
SMITH RIVER
BASIN 41J
ABSTRACT OF WATER RIGHT CLAIM**

IMPORTANT NOTICE

YOUR WATER RIGHT AS SHOWN ON THIS ABSTRACT MAY HAVE CHANGES FROM YOUR WATER RIGHT AS CLAIMED OR AMENDED. AN ASTERISK (*) HAS BEEN PLACED NEXT TO EACH ITEM CHANGED BY THE MONTANA WATER COURT OR BY THE DEPARTMENT OF NATURAL RESOURCES AND CONSERVATION (DNRC) DURING THE PREPARATION OF THIS INTERLOCUTORY DECREE. THESE CHANGES ARE AUTHORIZED BY THE MONTANA SUPREME COURT WATER RIGHT CLAIMS EXAMINATION RULES OR BY ORDER OF THE WATER COURT.

OBJECTIONS MAY BE FILED ACCORDING TO THE PROCEDURES OUTLINED IN THE DOCUMENT ENTITLED "NOTICE OF ENTRY OF INTERLOCUTORY DECREE AND NOTICE OF AVAILABILITY."

Water Right Number: 41J 30123274 STATEMENT OF CLAIM

Version: 1 -- ORIGINAL RIGHT

Status: ACTIVE

Owners: MCGUIRES SHEEP CREEK LLC
PO BOX 630
WHITE SULPHUR SPRINGS, MT 59645-0630

Priority Date: JANUARY 1, 1940

Type of Historical Right: USE

Purpose (Use): STOCK

***Flow Rate:** A SPECIFIC FLOW RATE HAS NOT BEEN DECREED BECAUSE THIS USE CONSISTS OF STOCK DRINKING DIRECTLY FROM THE SOURCE, OR FROM A DITCH SYSTEM. THE FLOW RATE IS LIMITED TO THE MINIMUM AMOUNT HISTORICALLY NECESSARY TO SUSTAIN THIS PURPOSE.

***Volume:** THIS RIGHT INCLUDES THE AMOUNT OF WATER CONSUMPTIVELY USED FOR STOCKWATERING PURPOSES AT THE RATE OF 30 GALLONS PER DAY PER ANIMAL UNIT. ANIMAL UNITS SHALL BE BASED ON REASONABLE CARRYING CAPACITY AND HISTORICAL USE OF THE AREA SERVICED BY THIS WATER SOURCE.

Source Name: CABIN CREEK

Source Type: SURFACE WATER

***Point of Diversion and Means of Diversion:**

<u>ID</u>	<u>Govt Lot</u>	<u>Qtr Sec</u>	<u>Sec</u>	<u>Twp</u>	<u>Rge</u>	<u>County</u>
1		S2NW	33	13N	6E	MEAGHER

Period of Diversion: JANUARY 1 TO DECEMBER 31

Diversion Means: LIVESTOCK DIRECT FROM SOURCE

2		NWSW	33	13N	6E	MEAGHER
---	--	------	----	-----	----	---------

Period of Diversion: JANUARY 1 TO DECEMBER 31

Diversion Means: LIVESTOCK DIRECT FROM SOURCE

Period of Use: JANUARY 1 TO DECEMBER 31

***Place of Use:**

<u>ID</u>	<u>Acres</u>	<u>Govt Lot</u>	<u>Qtr Sec</u>	<u>Sec</u>	<u>Twp</u>	<u>Rge</u>	<u>County</u>
1			S2NW	33	13N	6E	MEAGHER
2			NWSW	33	13N	6E	MEAGHER

Remarks:

THE FOLLOWING ELEMENTS WERE AMENDED BY THE CLAIMANT ON 01/20/2023: PERIOD OF DIVERSION AND PERIOD OF USE.

THE FOLLOWING ISSUES WERE IDENTIFIED BY THE DNRC DURING ITS EXAMINATION OF THIS WATER RIGHT CLAIM.

THIS CLAIM NUMBER WAS NOT INCLUDED IN THE BASIN 41J DECREE ISSUED 12/16/2010.

A BETTER UNDERSTANDING OF YOUR CLAIMED WATER RIGHT CAN BE OBTAINED BY COMPARING YOUR RIGHT WITH OTHER CLAIMS IN THE BASIN. FOR EXAMPLE, COMPARE PRIORITY DATES, FLOW RATES, VOLUMES, OR ACRES IRRIGATED. ALSO, YOUR WATER RIGHT MAY BE SUBJECT TO WATER RIGHTS IN ADJOINING SUBBASINS OR BASINS AS WELL AS BEING SUBJECT TO OTHER RIGHTS ON YOUR SOURCE OF SUPPLY. FINALLY, YOUR WATER RIGHT MAY BE SUBJECT TO INDIAN RESERVED AND FEDERAL RESERVED WATER RIGHTS.

COMPLETE DETAILS REGARDING THE DNRC PREPARATION OF THIS INTERLOCUTORY DECREE AND RELATED MATERIALS CAN BE REVIEWED AT THE OFFICE LOCATIONS IDENTIFIED IN THE DOCUMENT ENTITLED "NOTICE OF ENTRY OF INTERLOCUTORY DECREE AND NOTICE OF AVAILABILITY."

SEE GENERAL FINDINGS OF FACT AND CONCLUSIONS OF LAW FOR FURTHER EXPLANATION OF YOUR CLAIMED WATER RIGHT. THESE FINDINGS CAN BE FOUND AS INDICATED IN THE DOCUMENT ENTITLED "NOTICE OF ENTRY OF INTERLOCUTORY DECREE AND NOTICE OF AVAILABILITY." IF YOU NEED OBJECTION FORMS, OR HAVE QUESTIONS ABOUT WATER COURT PROCEDURES OR CHANGES TO YOUR RIGHT, YOU CAN CONTACT THE WATER COURT BY CALLING 1-800-624-3270 (WITHIN MONTANA ONLY) OR 1-406-586-4364, OR BY WRITING TO P.O. BOX 1389, BOZEMAN, MT 59771-1389.

**INTERLOCUTORY DECREE
SMITH RIVER
BASIN 41J
ABSTRACT OF WATER RIGHT CLAIM**

IMPORTANT NOTICE

YOUR WATER RIGHT AS SHOWN ON THIS ABSTRACT MAY HAVE CHANGES FROM YOUR WATER RIGHT AS CLAIMED OR AMENDED. AN ASTERISK (*) HAS BEEN PLACED NEXT TO EACH ITEM CHANGED BY THE MONTANA WATER COURT OR BY THE DEPARTMENT OF NATURAL RESOURCES AND CONSERVATION (DNRC) DURING THE PREPARATION OF THIS INTERLOCUTORY DECREE. THESE CHANGES ARE AUTHORIZED BY THE MONTANA SUPREME COURT WATER RIGHT CLAIMS EXAMINATION RULES OR BY ORDER OF THE WATER COURT.

OBJECTIONS MAY BE FILED ACCORDING TO THE PROCEDURES OUTLINED IN THE DOCUMENT ENTITLED "NOTICE OF ENTRY OF INTERLOCUTORY DECREE AND NOTICE OF AVAILABILITY."

Water Right Number: 41J 30123275 STATEMENT OF CLAIM
Version: 1 -- ORIGINAL RIGHT
Status: ACTIVE

Owners: MCGUIRE'S SPRING CREEK LLC
PO BOX 630
WHITE SULPHUR SPRINGS, MT 59645

Priority Date: JANUARY 1, 1940

Type of Historical Right: USE

Purpose (Use): STOCK

***Flow Rate:** A SPECIFIC FLOW RATE HAS NOT BEEN DECREED BECAUSE THIS USE CONSISTS OF STOCK DRINKING DIRECTLY FROM THE SOURCE, OR FROM A DITCH SYSTEM. THE FLOW RATE IS LIMITED TO THE MINIMUM AMOUNT HISTORICALLY NECESSARY TO SUSTAIN THIS PURPOSE.

***Volume:** THIS RIGHT INCLUDES THE AMOUNT OF WATER CONSUMPTIVELY USED FOR STOCKWATERING PURPOSES AT THE RATE OF 30 GALLONS PER DAY PER ANIMAL UNIT. ANIMAL UNITS SHALL BE BASED ON REASONABLE CARRYING CAPACITY AND HISTORICAL USE OF THE AREA SERVICED BY THIS WATER SOURCE.

***Source Name:** SPRING CREEK

Source Type: SURFACE WATER

***Point of Diversion and Means of Diversion:**

<u>ID</u>	<u>Govt Lot</u>	<u>Qtr</u>	<u>Sec</u>	<u>Twp</u>	<u>Rge</u>	<u>County</u>
1			3	10N	6E	MEAGHER

Period of Diversion: JANUARY 1 TO DECEMBER 31

Diversion Means: LIVESTOCK DIRECT FROM SOURCE

2		SE	4	10N	6E	MEAGHER
---	--	----	---	-----	----	---------

Period of Diversion: JANUARY 1 TO DECEMBER 31

Diversion Means: LIVESTOCK DIRECT FROM SOURCE

3 N2 8 10N 6E MEAGHER

Period of Diversion: JANUARY 1 TO DECEMBER 31

Diversion Means: LIVESTOCK DIRECT FROM SOURCE

4 N2N2 9 10N 6E MEAGHER

Period of Diversion: JANUARY 1 TO DECEMBER 31

Diversion Means: LIVESTOCK DIRECT FROM SOURCE

Period of Use: JANUARY 1 TO DECEMBER 31

Place of Use:

<u>ID</u>	<u>Acres</u>	<u>Govt Lot</u>	<u>Qtr</u>	<u>Sec</u>	<u>Twp</u>	<u>Rge</u>	<u>County</u>
1				3	10N	6E	MEAGHER
2			SE	4	10N	6E	MEAGHER
3			N2	8	10N	6E	MEAGHER
4			N2N2	9	10N	6E	MEAGHER

Remarks:

THE FOLLOWING ELEMENTS WERE AMENDED BY THE CLAIMANT ON 01/20/2023: PERIOD OF DIVERSION AND PERIOD OF USE.

THE FOLLOWING ISSUES WERE IDENTIFIED BY THE DNRC DURING ITS EXAMINATION OF THIS WATER RIGHT CLAIM.
THIS CLAIM NUMBER WAS NOT INCLUDED IN THE BASIN 41J DECREE ISSUED 12/16/2010.

A BETTER UNDERSTANDING OF YOUR CLAIMED WATER RIGHT CAN BE OBTAINED BY COMPARING YOUR RIGHT WITH OTHER CLAIMS IN THE BASIN. FOR EXAMPLE, COMPARE PRIORITY DATES, FLOW RATES, VOLUMES, OR ACRES IRRIGATED. ALSO, YOUR WATER RIGHT MAY BE SUBJECT TO WATER RIGHTS IN ADJOINING SUBBASINS OR BASINS AS WELL AS BEING SUBJECT TO OTHER RIGHTS ON YOUR SOURCE OF SUPPLY. FINALLY, YOUR WATER RIGHT MAY BE SUBJECT TO INDIAN RESERVED AND FEDERAL RESERVED WATER RIGHTS.

COMPLETE DETAILS REGARDING THE DNRC PREPARATION OF THIS INTERLOCUTORY DECREE AND RELATED MATERIALS CAN BE REVIEWED AT THE OFFICE LOCATIONS IDENTIFIED IN THE DOCUMENT ENTITLED "NOTICE OF ENTRY OF INTERLOCUTORY DECREE AND NOTICE OF AVAILABILITY."

SEE GENERAL FINDINGS OF FACT AND CONCLUSIONS OF LAW FOR FURTHER EXPLANATION OF YOUR CLAIMED WATER RIGHT. THESE FINDINGS CAN BE FOUND AS INDICATED IN THE DOCUMENT ENTITLED "NOTICE OF ENTRY OF INTERLOCUTORY DECREE AND NOTICE OF AVAILABILITY." IF YOU NEED OBJECTION FORMS, OR HAVE QUESTIONS ABOUT WATER COURT PROCEDURES OR CHANGES TO YOUR RIGHT, YOU CAN CONTACT THE WATER COURT BY CALLING 1-800-624-3270 (WITHIN MONTANA ONLY) OR 1-406-586-4364, OR BY WRITING TO P.O. BOX 1389, BOZEMAN, MT 59771-1389.

**INTERLOCUTORY DECREE
SMITH RIVER
BASIN 41J
ABSTRACT OF WATER RIGHT CLAIM**

IMPORTANT NOTICE

YOUR WATER RIGHT AS SHOWN ON THIS ABSTRACT MAY HAVE CHANGES FROM YOUR WATER RIGHT AS CLAIMED OR AMENDED. AN ASTERISK (*) HAS BEEN PLACED NEXT TO EACH ITEM CHANGED BY THE MONTANA WATER COURT OR BY THE DEPARTMENT OF NATURAL RESOURCES AND CONSERVATION (DNRC) DURING THE PREPARATION OF THIS INTERLOCUTORY DECREE. THESE CHANGES ARE AUTHORIZED BY THE MONTANA SUPREME COURT WATER RIGHT CLAIMS EXAMINATION RULES OR BY ORDER OF THE WATER COURT.

OBJECTIONS MAY BE FILED ACCORDING TO THE PROCEDURES OUTLINED IN THE DOCUMENT ENTITLED "NOTICE OF ENTRY OF INTERLOCUTORY DECREE AND NOTICE OF AVAILABILITY."

Water Right Number: 41J 30123276 STATEMENT OF CLAIM
Version: 1 -- ORIGINAL RIGHT
Status: ACTIVE

Owners: MCGUIRE'S SPRING CREEK LLC
PO BOX 630
WHITE SULPHUR SPRINGS, MT 59645

Priority Date: JANUARY 1, 1940

Type of Historical Right: USE

Purpose (Use): STOCK

***Flow Rate:** A SPECIFIC FLOW RATE HAS NOT BEEN DECREED BECAUSE THIS USE CONSISTS OF STOCK DRINKING DIRECTLY FROM THE SOURCE, OR FROM A DITCH SYSTEM. THE FLOW RATE IS LIMITED TO THE MINIMUM AMOUNT HISTORICALLY NECESSARY TO SUSTAIN THIS PURPOSE.

***Volume:** THIS RIGHT INCLUDES THE AMOUNT OF WATER CONSUMPTIVELY USED FOR STOCKWATERING PURPOSES AT THE RATE OF 30 GALLONS PER DAY PER ANIMAL UNIT. ANIMAL UNITS SHALL BE BASED ON REASONABLE CARRYING CAPACITY AND HISTORICAL USE OF THE AREA SERVICED BY THIS WATER SOURCE.

***Source Name:** RABBIT CREEK

Source Type: SURFACE WATER

***Point of Diversion and Means of Diversion:**

<u>ID</u>	<u>Govt Lot</u>	<u>Qtr Sec</u>	<u>Sec</u>	<u>Twp</u>	<u>Rge</u>	<u>County</u>
1			32	11N	6E	MEAGHER

Period of Diversion: JANUARY 1 TO DECEMBER 31

Diversion Means: LIVESTOCK DIRECT FROM SOURCE

2		W2NW	33	11N	6E	MEAGHER
---	--	------	----	-----	----	---------

Period of Diversion: JANUARY 1 TO DECEMBER 31

Diversion Means: LIVESTOCK DIRECT FROM SOURCE

Period of Use: JANUARY 1 TO DECEMBER 31

Place of Use:

<u>ID</u>	<u>Acres</u>	<u>Govt Lot</u>	<u>Qtr Sec</u>	<u>Sec</u>	<u>Twp</u>	<u>Rge</u>	<u>County</u>
1				32	11N	6E	MEAGHER
2			W2NW	33	11N	6E	MEAGHER

Remarks:

THE FOLLOWING ELEMENTS WERE AMENDED BY THE CLAIMANT ON 01/20/2023: PERIOD OF DIVERSION AND PERIOD OF USE.

THE FOLLOWING ISSUES WERE IDENTIFIED BY THE DNRC DURING ITS EXAMINATION OF THIS WATER RIGHT CLAIM.

THIS CLAIM NUMBER WAS NOT INCLUDED IN THE BASIN 41J DECREE ISSUED 12/16/2010.

A BETTER UNDERSTANDING OF YOUR CLAIMED WATER RIGHT CAN BE OBTAINED BY COMPARING YOUR RIGHT WITH OTHER CLAIMS IN THE BASIN. FOR EXAMPLE, COMPARE PRIORITY DATES, FLOW RATES, VOLUMES, OR ACRES IRRIGATED. ALSO, YOUR WATER RIGHT MAY BE SUBJECT TO WATER RIGHTS IN ADJOINING SUBBASINS OR BASINS AS WELL AS BEING SUBJECT TO OTHER RIGHTS ON YOUR SOURCE OF SUPPLY. FINALLY, YOUR WATER RIGHT MAY BE SUBJECT TO INDIAN RESERVED AND FEDERAL RESERVED WATER RIGHTS.

COMPLETE DETAILS REGARDING THE DNRC PREPARATION OF THIS INTERLOCUTORY DECREE AND RELATED MATERIALS CAN BE REVIEWED AT THE OFFICE LOCATIONS IDENTIFIED IN THE DOCUMENT ENTITLED "NOTICE OF ENTRY OF INTERLOCUTORY DECREE AND NOTICE OF AVAILABILITY."

SEE GENERAL FINDINGS OF FACT AND CONCLUSIONS OF LAW FOR FURTHER EXPLANATION OF YOUR CLAIMED WATER RIGHT. THESE FINDINGS CAN BE FOUND AS INDICATED IN THE DOCUMENT ENTITLED "NOTICE OF ENTRY OF INTERLOCUTORY DECREE AND NOTICE OF AVAILABILITY." IF YOU NEED OBJECTION FORMS, OR HAVE QUESTIONS ABOUT WATER COURT PROCEDURES OR CHANGES TO YOUR RIGHT, YOU CAN CONTACT THE WATER COURT BY CALLING 1-800-624-3270 (WITHIN MONTANA ONLY) OR 1-406-586-4364, OR BY WRITING TO P.O. BOX 1389, BOZEMAN, MT 59771-1389.

**INTERLOCUTORY DECREE
 SMITH RIVER
 BASIN 41J
 ABSTRACT OF WATER RIGHT CLAIM**

IMPORTANT NOTICE

YOUR WATER RIGHT AS SHOWN ON THIS ABSTRACT MAY HAVE CHANGES FROM YOUR WATER RIGHT AS CLAIMED OR AMENDED. AN ASTERISK (*) HAS BEEN PLACED NEXT TO EACH ITEM CHANGED BY THE MONTANA WATER COURT OR BY THE DEPARTMENT OF NATURAL RESOURCES AND CONSERVATION (DNRC) DURING THE PREPARATION OF THIS INTERLOCUTORY DECREE. THESE CHANGES ARE AUTHORIZED BY THE MONTANA SUPREME COURT WATER RIGHT CLAIMS EXAMINATION RULES OR BY ORDER OF THE WATER COURT.

OBJECTIONS MAY BE FILED ACCORDING TO THE PROCEDURES OUTLINED IN THE DOCUMENT ENTITLED "NOTICE OF ENTRY OF INTERLOCUTORY DECREE AND NOTICE OF AVAILABILITY."

Water Right Number: 41J 30123334 STATEMENT OF CLAIM
Version: 1 -- ORIGINAL RIGHT
Status: ACTIVE

Owners: ROSTAD & ROSTAD INC
 721 ST. ANDREWS DRIVE
 BOZEMAN, MT 59715

Priority Date: JULY 1, 1917

Type of Historical Right: FILED

***Purpose (Use):** MULTIPLE DOMESTIC

Flow Rate: 17.00 GPM

Volume: 5.50 AC-FT

Households: 2

Maximum Acres: 1.00

Source Name: GROUNDWATER

Source Type: GROUNDWATER

***Point of Diversion and Means of Diversion:**

<u>ID</u>	<u>Govt Lot</u>	<u>Qtr Sec</u>	<u>Sec</u>	<u>Twp</u>	<u>Rge</u>	<u>County</u>
1		SEWNW	23	8N	6E	MEAGHER

Period of Diversion: JANUARY 1 TO DECEMBER 31

Diversion Means: WELL

Period of Use: JANUARY 1 TO DECEMBER 31

***Place of Use:**

<u>ID</u>	<u>Acres</u>	<u>Govt Lot</u>	<u>Qtr Sec</u>	<u>Sec</u>	<u>Twp</u>	<u>Rge</u>	<u>County</u>
1	1.00		SEWNW	23	8N	6E	MEAGHER
Total:	1.00						

Remarks:

THE WATER RIGHTS LISTED FOLLOWING THIS STATEMENT ARE MULTIPLE USES OF THE SAME RIGHT. THE USE OF THIS RIGHT FOR SEVERAL PURPOSES DOES NOT INCREASE THE EXTENT OF THE WATER RIGHT. RATHER IT DECREES THE RIGHT TO ALTERNATE AND EXCHANGE THE USE (PURPOSE) OF THE WATER IN ACCORD WITH HISTORICAL PRACTICES.

30123334

30123336

THE FOLLOWING ISSUES WERE IDENTIFIED BY THE DNRC DURING ITS EXAMINATION OF THIS WATER RIGHT CLAIM.

THIS CLAIM NUMBER WAS NOT INCLUDED IN THE BASIN 41J DECREE ISSUED 12/16/2010.

A BETTER UNDERSTANDING OF YOUR CLAIMED WATER RIGHT CAN BE OBTAINED BY COMPARING YOUR RIGHT WITH OTHER CLAIMS IN THE BASIN. FOR EXAMPLE, COMPARE PRIORITY DATES, FLOW RATES, VOLUMES, OR ACRES IRRIGATED. ALSO, YOUR WATER RIGHT MAY BE SUBJECT TO WATER RIGHTS IN ADJOINING SUBBASINS OR BASINS AS WELL AS BEING SUBJECT TO OTHER RIGHTS ON YOUR SOURCE OF SUPPLY. FINALLY, YOUR WATER RIGHT MAY BE SUBJECT TO INDIAN RESERVED AND FEDERAL RESERVED WATER RIGHTS.

COMPLETE DETAILS REGARDING THE DNRC PREPARATION OF THIS INTERLOCUTORY DECREE AND RELATED MATERIALS CAN BE REVIEWED AT THE OFFICE LOCATIONS IDENTIFIED IN THE DOCUMENT ENTITLED "NOTICE OF ENTRY OF INTERLOCUTORY DECREE AND NOTICE OF AVAILABILITY."

SEE GENERAL FINDINGS OF FACT AND CONCLUSIONS OF LAW FOR FURTHER EXPLANATION OF YOUR CLAIMED WATER RIGHT. THESE FINDINGS CAN BE FOUND AS INDICATED IN THE DOCUMENT ENTITLED "NOTICE OF ENTRY OF INTERLOCUTORY DECREE AND NOTICE OF AVAILABILITY." IF YOU NEED OBJECTION FORMS, OR HAVE QUESTIONS ABOUT WATER COURT PROCEDURES OR CHANGES TO YOUR RIGHT, YOU CAN CONTACT THE WATER COURT BY CALLING 1-800-624-3270 (WITHIN MONTANA ONLY) OR 1-406-586-4364, OR BY WRITING TO P.O. BOX 1389, BOZEMAN, MT 59771-1389.

**INTERLOCUTORY DECREE
SMITH RIVER
BASIN 41J
ABSTRACT OF WATER RIGHT CLAIM**

IMPORTANT NOTICE

YOUR WATER RIGHT AS SHOWN ON THIS ABSTRACT MAY HAVE CHANGES FROM YOUR WATER RIGHT AS CLAIMED OR AMENDED. AN ASTERISK (*) HAS BEEN PLACED NEXT TO EACH ITEM CHANGED BY THE MONTANA WATER COURT OR BY THE DEPARTMENT OF NATURAL RESOURCES AND CONSERVATION (DNRC) DURING THE PREPARATION OF THIS INTERLOCUTORY DECREE. THESE CHANGES ARE AUTHORIZED BY THE MONTANA SUPREME COURT WATER RIGHT CLAIMS EXAMINATION RULES OR BY ORDER OF THE WATER COURT.

OBJECTIONS MAY BE FILED ACCORDING TO THE PROCEDURES OUTLINED IN THE DOCUMENT ENTITLED "NOTICE OF ENTRY OF INTERLOCUTORY DECREE AND NOTICE OF AVAILABILITY."

Water Right Number: 41J 30123336 STATEMENT OF CLAIM
Version: 1 -- ORIGINAL RIGHT
Status: ACTIVE

Owners: ROSTAD & ROSTAD INC
721 ST. ANDREWS DRIVE
BOZEMAN, MT 59715

Priority Date: JULY 1, 1917

Type of Historical Right: FILED

Purpose (Use): STOCK

Flow Rate: 17.00 GPM

***Volume:** THIS RIGHT INCLUDES THE AMOUNT OF WATER CONSUMPTIVELY USED FOR STOCKWATERING PURPOSES AT THE RATE OF 30 GALLONS PER DAY PER ANIMAL UNIT. ANIMAL UNITS SHALL BE BASED ON REASONABLE CARRYING CAPACITY AND HISTORICAL USE OF THE AREA SERVICED BY THIS WATER SOURCE.

Source Name: GROUNDWATER

Source Type: GROUNDWATER

***Point of Diversion and Means of Diversion:**

<u>ID</u>	<u>Govt Lot</u>	<u>Qtr Sec</u>	<u>Sec</u>	<u>Twp</u>	<u>Rge</u>	<u>County</u>
1		SEWN	23	8N	6E	MEAGHER

Period of Diversion: JANUARY 1 TO DECEMBER 31

Diversion Means: WELL

Period of Use: JANUARY 1 TO DECEMBER 31

***Place of Use:**

<u>ID</u>	<u>Acres</u>	<u>Govt Lot</u>	<u>Qtr Sec</u>	<u>Sec</u>	<u>Twp</u>	<u>Rge</u>	<u>County</u>
1			SEWN	23	8N	6E	MEAGHER

Remarks:

THE WATER RIGHTS LISTED FOLLOWING THIS STATEMENT ARE MULTIPLE USES OF THE SAME RIGHT. THE USE OF THIS RIGHT FOR SEVERAL PURPOSES DOES NOT INCREASE THE EXTENT OF THE WATER RIGHT. RATHER IT DECREES THE RIGHT TO ALTERNATE AND EXCHANGE THE USE (PURPOSE) OF THE WATER IN ACCORD WITH HISTORICAL PRACTICES.

30123334

30123336

THE FOLLOWING ISSUES WERE IDENTIFIED BY THE DNRC DURING ITS EXAMINATION OF THIS WATER RIGHT CLAIM.

THIS CLAIM NUMBER WAS NOT INCLUDED IN THE BASIN 41J DECREE ISSUED 12/16/2010.

A BETTER UNDERSTANDING OF YOUR CLAIMED WATER RIGHT CAN BE OBTAINED BY COMPARING YOUR RIGHT WITH OTHER CLAIMS IN THE BASIN. FOR EXAMPLE, COMPARE PRIORITY DATES, FLOW RATES, VOLUMES, OR ACRES IRRIGATED. ALSO, YOUR WATER RIGHT MAY BE SUBJECT TO WATER RIGHTS IN ADJOINING SUBBASINS OR BASINS AS WELL AS BEING SUBJECT TO OTHER RIGHTS ON YOUR SOURCE OF SUPPLY. FINALLY, YOUR WATER RIGHT MAY BE SUBJECT TO INDIAN RESERVED AND FEDERAL RESERVED WATER RIGHTS.

COMPLETE DETAILS REGARDING THE DNRC PREPARATION OF THIS INTERLOCUTORY DECREE AND RELATED MATERIALS CAN BE REVIEWED AT THE OFFICE LOCATIONS IDENTIFIED IN THE DOCUMENT ENTITLED "NOTICE OF ENTRY OF INTERLOCUTORY DECREE AND NOTICE OF AVAILABILITY."

SEE GENERAL FINDINGS OF FACT AND CONCLUSIONS OF LAW FOR FURTHER EXPLANATION OF YOUR CLAIMED WATER RIGHT. THESE FINDINGS CAN BE FOUND AS INDICATED IN THE DOCUMENT ENTITLED "NOTICE OF ENTRY OF INTERLOCUTORY DECREE AND NOTICE OF AVAILABILITY." IF YOU NEED OBJECTION FORMS, OR HAVE QUESTIONS ABOUT WATER COURT PROCEDURES OR CHANGES TO YOUR RIGHT, YOU CAN CONTACT THE WATER COURT BY CALLING 1-800-624-3270 (WITHIN MONTANA ONLY) OR 1-406-586-4364, OR BY WRITING TO P.O. BOX 1389, BOZEMAN, MT 59771-1389.

**INTERLOCUTORY DECREE
SMITH RIVER
BASIN 41J
ABSTRACT OF WATER RIGHT CLAIM**

IMPORTANT NOTICE

YOUR WATER RIGHT AS SHOWN ON THIS ABSTRACT MAY HAVE CHANGES FROM YOUR WATER RIGHT AS CLAIMED OR AMENDED. AN ASTERISK (*) HAS BEEN PLACED NEXT TO EACH ITEM CHANGED BY THE MONTANA WATER COURT OR BY THE DEPARTMENT OF NATURAL RESOURCES AND CONSERVATION (DNRC) DURING THE PREPARATION OF THIS INTERLOCUTORY DECREE. THESE CHANGES ARE AUTHORIZED BY THE MONTANA SUPREME COURT WATER RIGHT CLAIMS EXAMINATION RULES OR BY ORDER OF THE WATER COURT.

OBJECTIONS MAY BE FILED ACCORDING TO THE PROCEDURES OUTLINED IN THE DOCUMENT ENTITLED "NOTICE OF ENTRY OF INTERLOCUTORY DECREE AND NOTICE OF AVAILABILITY."

Water Right Number: 41J 30125072 STATEMENT OF CLAIM

Version: 1 -- ORIGINAL RIGHT

Status: ACTIVE

Owners: CECELIA N ROMA
PO BOX 758
WHITE SULPHUR SPRINGS, MT 59645

RICHARD F ROMA
PO BOX 758
WHITE SULPHUR SPRINGS, MT 59645

Priority Date: JUNE 1, 1882

Type of Historical Right: USE

Purpose (Use): STOCK

***Flow Rate:** A SPECIFIC FLOW RATE HAS NOT BEEN DECREED BECAUSE THIS USE CONSISTS OF STOCK DRINKING DIRECTLY FROM THE SOURCE, OR FROM A DITCH SYSTEM. THE FLOW RATE IS LIMITED TO THE MINIMUM AMOUNT HISTORICALLY NECESSARY TO SUSTAIN THIS PURPOSE.

***Volume:** THIS RIGHT INCLUDES THE AMOUNT OF WATER CONSUMPTIVELY USED FOR STOCKWATERING PURPOSES AT THE RATE OF 30 GALLONS PER DAY PER ANIMAL UNIT. ANIMAL UNITS SHALL BE BASED ON REASONABLE CARRYING CAPACITY AND HISTORICAL USE OF THE AREA SERVICED BY THIS WATER SOURCE.

Source Name: SMITH RIVER, NORTH FORK

Source Type: SURFACE WATER

Point of Diversion and Means of Diversion:

<u>ID</u>	<u>Govt Lot</u>	<u>Qtr Sec</u>	<u>Sec</u>	<u>Twp</u>	<u>Rge</u>	<u>County</u>
1		NWNWSE	14	9N	6E	MEAGHER

Period of Diversion: JANUARY 1 TO DECEMBER 31

Diversion Means: LIVESTOCK DIRECT FROM SOURCE

Period of Use: JANUARY 1 TO DECEMBER 31

Place of Use:

<u>ID</u>	<u>Acres</u>	<u>Govt Lot</u>	<u>Qtr Sec</u>	<u>Sec</u>	<u>Twp</u>	<u>Rge</u>	<u>County</u>
1			NWNWSE	14	9N	6E	MEAGHER

Remarks:

THE FOLLOWING ELEMENTS WERE AMENDED BY THE CLAIMANT ON 03/20/2023: POINT OF DIVERSION, PLACE OF USE.

THE FOLLOWING ISSUES WERE IDENTIFIED BY THE DNRC DURING ITS EXAMINATION OF THIS WATER RIGHT CLAIM.

THIS CLAIM NUMBER WAS NOT INCLUDED IN THE BASIN 41J DECREE ISSUED 12/16/2010.

A BETTER UNDERSTANDING OF YOUR CLAIMED WATER RIGHT CAN BE OBTAINED BY COMPARING YOUR RIGHT WITH OTHER CLAIMS IN THE BASIN. FOR EXAMPLE, COMPARE PRIORITY DATES, FLOW RATES, VOLUMES, OR ACRES IRRIGATED. ALSO, YOUR WATER RIGHT MAY BE SUBJECT TO WATER RIGHTS IN ADJOINING SUBBASINS OR BASINS AS WELL AS BEING SUBJECT TO OTHER RIGHTS ON YOUR SOURCE OF SUPPLY. FINALLY, YOUR WATER RIGHT MAY BE SUBJECT TO INDIAN RESERVED AND FEDERAL RESERVED WATER RIGHTS.

COMPLETE DETAILS REGARDING THE DNRC PREPARATION OF THIS INTERLOCUTORY DECREE AND RELATED MATERIALS CAN BE REVIEWED AT THE OFFICE LOCATIONS IDENTIFIED IN THE DOCUMENT ENTITLED "NOTICE OF ENTRY OF INTERLOCUTORY DECREE AND NOTICE OF AVAILABILITY."

SEE GENERAL FINDINGS OF FACT AND CONCLUSIONS OF LAW FOR FURTHER EXPLANATION OF YOUR CLAIMED WATER RIGHT. THESE FINDINGS CAN BE FOUND AS INDICATED IN THE DOCUMENT ENTITLED "NOTICE OF ENTRY OF INTERLOCUTORY DECREE AND NOTICE OF AVAILABILITY." IF YOU NEED OBJECTION FORMS, OR HAVE QUESTIONS ABOUT WATER COURT PROCEDURES OR CHANGES TO YOUR RIGHT, YOU CAN CONTACT THE WATER COURT BY CALLING 1-800-624-3270 (WITHIN MONTANA ONLY) OR 1-406-586-4364, OR BY WRITING TO P.O. BOX 1389, BOZEMAN, MT 59771-1389.

**INTERLOCUTORY DECREE
SMITH RIVER
BASIN 41J
ABSTRACT OF WATER RIGHT CLAIM**

IMPORTANT NOTICE

YOUR WATER RIGHT AS SHOWN ON THIS ABSTRACT MAY HAVE CHANGES FROM YOUR WATER RIGHT AS CLAIMED OR AMENDED. AN ASTERISK (*) HAS BEEN PLACED NEXT TO EACH ITEM CHANGED BY THE MONTANA WATER COURT OR BY THE DEPARTMENT OF NATURAL RESOURCES AND CONSERVATION (DNRC) DURING THE PREPARATION OF THIS INTERLOCUTORY DECREE. THESE CHANGES ARE AUTHORIZED BY THE MONTANA SUPREME COURT WATER RIGHT CLAIMS EXAMINATION RULES OR BY ORDER OF THE WATER COURT.

OBJECTIONS MAY BE FILED ACCORDING TO THE PROCEDURES OUTLINED IN THE DOCUMENT ENTITLED "NOTICE OF ENTRY OF INTERLOCUTORY DECREE AND NOTICE OF AVAILABILITY."

Water Right Number: 41J 30125084 STATEMENT OF CLAIM

Version: 1 -- ORIGINAL RIGHT

Status: ACTIVE

Owners: DON J RUSSELL
% DOUGLAS G & DIANN M RUSSELL
PO BOX 562
WHITE SULPHUR SPRINGS, MT 59645-0562

Priority Date: JULY 12, 1888

Type of Historical Right: USE

Purpose (Use): STOCK

***Flow Rate:** A SPECIFIC FLOW RATE HAS NOT BEEN DECREED BECAUSE THIS USE CONSISTS OF STOCK DRINKING DIRECTLY FROM THE SOURCE, OR FROM A DITCH SYSTEM. THE FLOW RATE IS LIMITED TO THE MINIMUM AMOUNT HISTORICALLY NECESSARY TO SUSTAIN THIS PURPOSE.

***Volume:** THIS RIGHT INCLUDES THE AMOUNT OF WATER CONSUMPTIVELY USED FOR STOCKWATERING PURPOSES AT THE RATE OF 30 GALLONS PER DAY PER ANIMAL UNIT. ANIMAL UNITS SHALL BE BASED ON REASONABLE CARRYING CAPACITY AND HISTORICAL USE OF THE AREA SERVICED BY THIS WATER SOURCE.

Source Name: SMITH RIVER, NORTH FORK

Source Type: SURFACE WATER

***Point of Diversion and Means of Diversion:**

<u>ID</u>	<u>Govt Lot</u>	<u>Qtr Sec</u>	<u>Sec</u>	<u>Twp</u>	<u>Rge</u>	<u>County</u>
1		NENWSE	14	9N	6E	MEAGHER

Period of Diversion: JANUARY 1 TO DECEMBER 31

Diversion Means: LIVESTOCK DIRECT FROM SOURCE

Period of Use: JANUARY 1 TO DECEMBER 31

***Place of Use:**

<u>ID</u>	<u>Acres</u>	<u>Govt Lot</u>	<u>Qtr Sec</u>	<u>Sec</u>	<u>Twp</u>	<u>Rge</u>	<u>County</u>
1			NENWSE	14	9N	6E	MEAGHER

Remarks:

THE FOLLOWING ISSUES WERE IDENTIFIED BY THE DNRC DURING ITS EXAMINATION OF THIS WATER RIGHT CLAIM.

THIS CLAIM NUMBER WAS NOT INCLUDED IN THE BASIN 41J DECREE ISSUED 12/16/2010.

A BETTER UNDERSTANDING OF YOUR CLAIMED WATER RIGHT CAN BE OBTAINED BY COMPARING YOUR RIGHT WITH OTHER CLAIMS IN THE BASIN. FOR EXAMPLE, COMPARE PRIORITY DATES, FLOW RATES, VOLUMES, OR ACRES IRRIGATED. ALSO, YOUR WATER RIGHT MAY BE SUBJECT TO WATER RIGHTS IN ADJOINING SUBBASINS OR BASINS AS WELL AS BEING SUBJECT TO OTHER RIGHTS ON YOUR SOURCE OF SUPPLY. FINALLY, YOUR WATER RIGHT MAY BE SUBJECT TO INDIAN RESERVED AND FEDERAL RESERVED WATER RIGHTS.

COMPLETE DETAILS REGARDING THE DNRC PREPARATION OF THIS INTERLOCUTORY DECREE AND RELATED MATERIALS CAN BE REVIEWED AT THE OFFICE LOCATIONS IDENTIFIED IN THE DOCUMENT ENTITLED "NOTICE OF ENTRY OF INTERLOCUTORY DECREE AND NOTICE OF AVAILABILITY."

SEE GENERAL FINDINGS OF FACT AND CONCLUSIONS OF LAW FOR FURTHER EXPLANATION OF YOUR CLAIMED WATER RIGHT. THESE FINDINGS CAN BE FOUND AS INDICATED IN THE DOCUMENT ENTITLED "NOTICE OF ENTRY OF INTERLOCUTORY DECREE AND NOTICE OF AVAILABILITY." IF YOU NEED OBJECTION FORMS, OR HAVE QUESTIONS ABOUT WATER COURT PROCEDURES OR CHANGES TO YOUR RIGHT, YOU CAN CONTACT THE WATER COURT BY CALLING 1-800-624-3270 (WITHIN MONTANA ONLY) OR 1-406-586-4364, OR BY WRITING TO P.O. BOX 1389, BOZEMAN, MT 59771-1389.

**INTERLOCUTORY DECREE
SMITH RIVER
BASIN 41J
ABSTRACT OF WATER RIGHT CLAIM**

IMPORTANT NOTICE

YOUR WATER RIGHT AS SHOWN ON THIS ABSTRACT MAY HAVE CHANGES FROM YOUR WATER RIGHT AS CLAIMED OR AMENDED. AN ASTERISK (*) HAS BEEN PLACED NEXT TO EACH ITEM CHANGED BY THE MONTANA WATER COURT OR BY THE DEPARTMENT OF NATURAL RESOURCES AND CONSERVATION (DNRC) DURING THE PREPARATION OF THIS INTERLOCUTORY DECREE. THESE CHANGES ARE AUTHORIZED BY THE MONTANA SUPREME COURT WATER RIGHT CLAIMS EXAMINATION RULES OR BY ORDER OF THE WATER COURT.

OBJECTIONS MAY BE FILED ACCORDING TO THE PROCEDURES OUTLINED IN THE DOCUMENT ENTITLED "NOTICE OF ENTRY OF INTERLOCUTORY DECREE AND NOTICE OF AVAILABILITY."

Water Right Number: 41J 30125126 STATEMENT OF CLAIM

Version: 1 -- ORIGINAL RIGHT

Status: ACTIVE

Owners: BAR Z RANCH INC
122 BIRCH CREEK RD
WHITE SULPHUR SPRINGS, MT 59645

Priority Date: JANUARY 1, 1940

Type of Historical Right: USE

Purpose (Use): STOCK

***Flow Rate:** A SPECIFIC FLOW RATE HAS NOT BEEN DECREED BECAUSE THIS USE CONSISTS OF STOCK DRINKING DIRECTLY FROM THE SOURCE, OR FROM A DITCH SYSTEM. THE FLOW RATE IS LIMITED TO THE MINIMUM AMOUNT HISTORICALLY NECESSARY TO SUSTAIN THIS PURPOSE.

***Volume:** THIS RIGHT INCLUDES THE AMOUNT OF WATER CONSUMPTIVELY USED FOR STOCKWATERING PURPOSES AT THE RATE OF 30 GALLONS PER DAY PER ANIMAL UNIT. ANIMAL UNITS SHALL BE BASED ON REASONABLE CARRYING CAPACITY AND HISTORICAL USE OF THE AREA SERVICED BY THIS WATER SOURCE.

Source Name: FOX CREEK

Source Type: SURFACE WATER

***Point of Diversion and Means of Diversion:**

<u>ID</u>	<u>Govt Lot</u>	<u>Qtr</u>	<u>Sec</u>	<u>Twp</u>	<u>Rge</u>	<u>County</u>
1		S2S2	9	9N	6E	MEAGHER

Period of Diversion: JANUARY 1 TO DECEMBER 31

Diversion Means: LIVESTOCK DIRECT FROM SOURCE

2		S2S2	8	9N	6E	MEAGHER
---	--	------	---	----	----	---------

Period of Diversion: JANUARY 1 TO DECEMBER 31

Diversion Means: LIVESTOCK DIRECT FROM SOURCE

Period of Use: JANUARY 1 TO DECEMBER 31

Place of Use:

<u>ID</u>	<u>Acres</u>	<u>Govt Lot</u>	<u>Qtr Sec</u>	<u>Sec</u>	<u>Twp</u>	<u>Rge</u>	<u>County</u>
1			S2S2	9	9N	6E	MEAGHER
2			S2S2	8	9N	6E	MEAGHER

Remarks:

THE FOLLOWING ISSUES WERE IDENTIFIED BY THE DNRC DURING ITS EXAMINATION OF THIS WATER RIGHT CLAIM.

THIS CLAIM NUMBER WAS NOT INCLUDED IN THE BASIN 41J DECREE ISSUED 12/16/2010.

A BETTER UNDERSTANDING OF YOUR CLAIMED WATER RIGHT CAN BE OBTAINED BY COMPARING YOUR RIGHT WITH OTHER CLAIMS IN THE BASIN. FOR EXAMPLE, COMPARE PRIORITY DATES, FLOW RATES, VOLUMES, OR ACRES IRRIGATED. ALSO, YOUR WATER RIGHT MAY BE SUBJECT TO WATER RIGHTS IN ADJOINING SUBBASINS OR BASINS AS WELL AS BEING SUBJECT TO OTHER RIGHTS ON YOUR SOURCE OF SUPPLY. FINALLY, YOUR WATER RIGHT MAY BE SUBJECT TO INDIAN RESERVED AND FEDERAL RESERVED WATER RIGHTS.

COMPLETE DETAILS REGARDING THE DNRC PREPARATION OF THIS INTERLOCUTORY DECREE AND RELATED MATERIALS CAN BE REVIEWED AT THE OFFICE LOCATIONS IDENTIFIED IN THE DOCUMENT ENTITLED "NOTICE OF ENTRY OF INTERLOCUTORY DECREE AND NOTICE OF AVAILABILITY."

SEE GENERAL FINDINGS OF FACT AND CONCLUSIONS OF LAW FOR FURTHER EXPLANATION OF YOUR CLAIMED WATER RIGHT. THESE FINDINGS CAN BE FOUND AS INDICATED IN THE DOCUMENT ENTITLED "NOTICE OF ENTRY OF INTERLOCUTORY DECREE AND NOTICE OF AVAILABILITY." IF YOU NEED OBJECTION FORMS, OR HAVE QUESTIONS ABOUT WATER COURT PROCEDURES OR CHANGES TO YOUR RIGHT, YOU CAN CONTACT THE WATER COURT BY CALLING 1-800-624-3270 (WITHIN MONTANA ONLY) OR 1-406-586-4364, OR BY WRITING TO P.O. BOX 1389, BOZEMAN, MT 59771-1389.

**INTERLOCUTORY DECREE
SMITH RIVER
BASIN 41J
ABSTRACT OF WATER RIGHT CLAIM**

IMPORTANT NOTICE

YOUR WATER RIGHT AS SHOWN ON THIS ABSTRACT MAY HAVE CHANGES FROM YOUR WATER RIGHT AS CLAIMED OR AMENDED. AN ASTERISK (*) HAS BEEN PLACED NEXT TO EACH ITEM CHANGED BY THE MONTANA WATER COURT OR BY THE DEPARTMENT OF NATURAL RESOURCES AND CONSERVATION (DNRC) DURING THE PREPARATION OF THIS INTERLOCUTORY DECREE. THESE CHANGES ARE AUTHORIZED BY THE MONTANA SUPREME COURT WATER RIGHT CLAIMS EXAMINATION RULES OR BY ORDER OF THE WATER COURT.

OBJECTIONS MAY BE FILED ACCORDING TO THE PROCEDURES OUTLINED IN THE DOCUMENT ENTITLED "NOTICE OF ENTRY OF INTERLOCUTORY DECREE AND NOTICE OF AVAILABILITY."

Water Right Number: 41J 30125131 STATEMENT OF CLAIM
Version: 1 -- ORIGINAL RIGHT
Status: ACTIVE

Owners: BAR Z RANCH INC
122 BIRCH CREEK RD
WHITE SULPHUR SPRINGS, MT 59645

Priority Date: JANUARY 1, 1940

Type of Historical Right: USE

Purpose (Use): STOCK

***Flow Rate:** A SPECIFIC FLOW RATE HAS NOT BEEN DECREED BECAUSE THIS USE CONSISTS OF STOCK DRINKING DIRECTLY FROM THE SOURCE, OR FROM A DITCH SYSTEM. THE FLOW RATE IS LIMITED TO THE MINIMUM AMOUNT HISTORICALLY NECESSARY TO SUSTAIN THIS PURPOSE.

***Volume:** THIS RIGHT INCLUDES THE AMOUNT OF WATER CONSUMPTIVELY USED FOR STOCKWATERING PURPOSES AT THE RATE OF 30 GALLONS PER DAY PER ANIMAL UNIT. ANIMAL UNITS SHALL BE BASED ON REASONABLE CARRYING CAPACITY AND HISTORICAL USE OF THE AREA SERVICED BY THIS WATER SOURCE.

Source Name: WOODS GULCH CREEK
Source Type: SURFACE WATER

***Point of Diversion and Means of Diversion:**

<u>ID</u>	<u>Govt Lot</u>	<u>Qtr Sec</u>	<u>Sec</u>	<u>Twp</u>	<u>Rge</u>	<u>County</u>
1		W2SW	19	9N	6E	MEAGHER

Period of Diversion: JANUARY 1 TO DECEMBER 31

Diversion Means: LIVESTOCK DIRECT FROM SOURCE

2		NWSW	18	9N	6E	MEAGHER
---	--	------	----	----	----	---------

Period of Diversion: JANUARY 1 TO DECEMBER 31

Diversion Means: LIVESTOCK DIRECT FROM SOURCE

3 NW 18 9N 6E MEAGHER

Period of Diversion: JANUARY 1 TO DECEMBER 31

Diversion Means: LIVESTOCK DIRECT FROM SOURCE

Period of Use: JANUARY 1 TO DECEMBER 31

***Place of Use:**

<u>ID</u>	<u>Acres</u>	<u>Govt Lot</u>	<u>Qtr Sec</u>	<u>Sec</u>	<u>Twp</u>	<u>Rge</u>	<u>County</u>
1			W2SW	19	9N	6E	MEAGHER
2			NWSW	18	9N	6E	MEAGHER
3			NW	18	9N	6E	MEAGHER

Remarks:

THE FOLLOWING ISSUES WERE IDENTIFIED BY THE DNRC DURING ITS EXAMINATION OF THIS WATER RIGHT CLAIM.

THIS CLAIM NUMBER WAS NOT INCLUDED IN THE BASIN 41J DECREE ISSUED 12/16/2010.

A BETTER UNDERSTANDING OF YOUR CLAIMED WATER RIGHT CAN BE OBTAINED BY COMPARING YOUR RIGHT WITH OTHER CLAIMS IN THE BASIN. FOR EXAMPLE, COMPARE PRIORITY DATES, FLOW RATES, VOLUMES, OR ACRES IRRIGATED. ALSO, YOUR WATER RIGHT MAY BE SUBJECT TO WATER RIGHTS IN ADJOINING SUBBASINS OR BASINS AS WELL AS BEING SUBJECT TO OTHER RIGHTS ON YOUR SOURCE OF SUPPLY. FINALLY, YOUR WATER RIGHT MAY BE SUBJECT TO INDIAN RESERVED AND FEDERAL RESERVED WATER RIGHTS.

COMPLETE DETAILS REGARDING THE DNRC PREPARATION OF THIS INTERLOCUTORY DECREE AND RELATED MATERIALS CAN BE REVIEWED AT THE OFFICE LOCATIONS IDENTIFIED IN THE DOCUMENT ENTITLED "NOTICE OF ENTRY OF INTERLOCUTORY DECREE AND NOTICE OF AVAILABILITY."

SEE GENERAL FINDINGS OF FACT AND CONCLUSIONS OF LAW FOR FURTHER EXPLANATION OF YOUR CLAIMED WATER RIGHT. THESE FINDINGS CAN BE FOUND AS INDICATED IN THE DOCUMENT ENTITLED "NOTICE OF ENTRY OF INTERLOCUTORY DECREE AND NOTICE OF AVAILABILITY." IF YOU NEED OBJECTION FORMS, OR HAVE QUESTIONS ABOUT WATER COURT PROCEDURES OR CHANGES TO YOUR RIGHT, YOU CAN CONTACT THE WATER COURT BY CALLING 1-800-624-3270 (WITHIN MONTANA ONLY) OR 1-406-586-4364, OR BY WRITING TO P.O. BOX 1389, BOZEMAN, MT 59771-1389.

**INTERLOCUTORY DECREE
SMITH RIVER
BASIN 41J
ABSTRACT OF WATER RIGHT CLAIM**

IMPORTANT NOTICE

YOUR WATER RIGHT AS SHOWN ON THIS ABSTRACT MAY HAVE CHANGES FROM YOUR WATER RIGHT AS CLAIMED OR AMENDED. AN ASTERISK (*) HAS BEEN PLACED NEXT TO EACH ITEM CHANGED BY THE MONTANA WATER COURT OR BY THE DEPARTMENT OF NATURAL RESOURCES AND CONSERVATION (DNRC) DURING THE PREPARATION OF THIS INTERLOCUTORY DECREE. THESE CHANGES ARE AUTHORIZED BY THE MONTANA SUPREME COURT WATER RIGHT CLAIMS EXAMINATION RULES OR BY ORDER OF THE WATER COURT.

OBJECTIONS MAY BE FILED ACCORDING TO THE PROCEDURES OUTLINED IN THE DOCUMENT ENTITLED "NOTICE OF ENTRY OF INTERLOCUTORY DECREE AND NOTICE OF AVAILABILITY."

Water Right Number: 41J 30125133 STATEMENT OF CLAIM
Version: 1 -- ORIGINAL RIGHT
Status: ACTIVE

Owners: BAR Z RANCH INC
122 BIRCH CREEK RD
WHITE SULPHUR SPRINGS, MT 59645

Priority Date: JANUARY 1, 1940

Type of Historical Right: USE

Purpose (Use): STOCK

***Flow Rate:** A SPECIFIC FLOW RATE HAS NOT BEEN DECREED BECAUSE THIS USE CONSISTS OF STOCK DRINKING DIRECTLY FROM THE SOURCE, OR FROM A DITCH SYSTEM. THE FLOW RATE IS LIMITED TO THE MINIMUM AMOUNT HISTORICALLY NECESSARY TO SUSTAIN THIS PURPOSE.

***Volume:** THIS RIGHT INCLUDES THE AMOUNT OF WATER CONSUMPTIVELY USED FOR STOCKWATERING PURPOSES AT THE RATE OF 30 GALLONS PER DAY PER ANIMAL UNIT. ANIMAL UNITS SHALL BE BASED ON REASONABLE CARRYING CAPACITY AND HISTORICAL USE OF THE AREA SERVICED BY THIS WATER SOURCE.

Source Name: ICE CREEK

Source Type: SURFACE WATER

***Point of Diversion and Means of Diversion:**

<u>ID</u>	<u>Govt Lot</u>	<u>Qtr Sec</u>	<u>Sec</u>	<u>Twp</u>	<u>Rge</u>	<u>County</u>
1		W2NE	8	10N	8E	MEAGHER

Period of Diversion: JANUARY 1 TO DECEMBER 31

Diversion Means: LIVESTOCK DIRECT FROM SOURCE

Period of Use: JANUARY 1 TO DECEMBER 31

***Place of Use:**

<u>ID</u>	<u>Acres</u>	<u>Govt Lot</u>	<u>Qtr Sec</u>	<u>Sec</u>	<u>Twp</u>	<u>Rge</u>	<u>County</u>
1			W2NE	8	10N	8E	MEAGHER

Remarks:

THE FOLLOWING ISSUES WERE IDENTIFIED BY THE DNRC DURING ITS EXAMINATION OF THIS WATER RIGHT CLAIM.

THIS CLAIM NUMBER WAS NOT INCLUDED IN THE BASIN 41J DECREE ISSUED 12/16/2010.

A BETTER UNDERSTANDING OF YOUR CLAIMED WATER RIGHT CAN BE OBTAINED BY COMPARING YOUR RIGHT WITH OTHER CLAIMS IN THE BASIN. FOR EXAMPLE, COMPARE PRIORITY DATES, FLOW RATES, VOLUMES, OR ACRES IRRIGATED. ALSO, YOUR WATER RIGHT MAY BE SUBJECT TO WATER RIGHTS IN ADJOINING SUBBASINS OR BASINS AS WELL AS BEING SUBJECT TO OTHER RIGHTS ON YOUR SOURCE OF SUPPLY. FINALLY, YOUR WATER RIGHT MAY BE SUBJECT TO INDIAN RESERVED AND FEDERAL RESERVED WATER RIGHTS.

COMPLETE DETAILS REGARDING THE DNRC PREPARATION OF THIS INTERLOCUTORY DECREE AND RELATED MATERIALS CAN BE REVIEWED AT THE OFFICE LOCATIONS IDENTIFIED IN THE DOCUMENT ENTITLED "NOTICE OF ENTRY OF INTERLOCUTORY DECREE AND NOTICE OF AVAILABILITY."

SEE GENERAL FINDINGS OF FACT AND CONCLUSIONS OF LAW FOR FURTHER EXPLANATION OF YOUR CLAIMED WATER RIGHT. THESE FINDINGS CAN BE FOUND AS INDICATED IN THE DOCUMENT ENTITLED "NOTICE OF ENTRY OF INTERLOCUTORY DECREE AND NOTICE OF AVAILABILITY." IF YOU NEED OBJECTION FORMS, OR HAVE QUESTIONS ABOUT WATER COURT PROCEDURES OR CHANGES TO YOUR RIGHT, YOU CAN CONTACT THE WATER COURT BY CALLING 1-800-624-3270 (WITHIN MONTANA ONLY) OR 1-406-586-4364, OR BY WRITING TO P.O. BOX 1389, BOZEMAN, MT 59771-1389.

**INTERLOCUTORY DECREE
SMITH RIVER
BASIN 41J
ABSTRACT OF WATER RIGHT CLAIM**

IMPORTANT NOTICE

YOUR WATER RIGHT AS SHOWN ON THIS ABSTRACT MAY HAVE CHANGES FROM YOUR WATER RIGHT AS CLAIMED OR AMENDED. AN ASTERISK (*) HAS BEEN PLACED NEXT TO EACH ITEM CHANGED BY THE MONTANA WATER COURT OR BY THE DEPARTMENT OF NATURAL RESOURCES AND CONSERVATION (DNRC) DURING THE PREPARATION OF THIS INTERLOCUTORY DECREE. THESE CHANGES ARE AUTHORIZED BY THE MONTANA SUPREME COURT WATER RIGHT CLAIMS EXAMINATION RULES OR BY ORDER OF THE WATER COURT.

OBJECTIONS MAY BE FILED ACCORDING TO THE PROCEDURES OUTLINED IN THE DOCUMENT ENTITLED "NOTICE OF ENTRY OF INTERLOCUTORY DECREE AND NOTICE OF AVAILABILITY."

Water Right Number: 41J 30125135 STATEMENT OF CLAIM
Version: 1 -- ORIGINAL RIGHT
Status: ACTIVE

Owners: BAR Z RANCH INC
122 BIRCH CREEK RD
WHITE SULPHUR SPRINGS, MT 59645

Priority Date: JANUARY 1, 1940

Type of Historical Right: USE

Purpose (Use): STOCK

***Flow Rate:** A SPECIFIC FLOW RATE HAS NOT BEEN DECREED BECAUSE THIS USE CONSISTS OF STOCK DRINKING DIRECTLY FROM THE SOURCE, OR FROM A DITCH SYSTEM. THE FLOW RATE IS LIMITED TO THE MINIMUM AMOUNT HISTORICALLY NECESSARY TO SUSTAIN THIS PURPOSE.

***Volume:** THIS RIGHT INCLUDES THE AMOUNT OF WATER CONSUMPTIVELY USED FOR STOCKWATERING PURPOSES AT THE RATE OF 30 GALLONS PER DAY PER ANIMAL UNIT. ANIMAL UNITS SHALL BE BASED ON REASONABLE CARRYING CAPACITY AND HISTORICAL USE OF THE AREA SERVICED BY THIS WATER SOURCE.

Source Name: UNNAMED TRIBUTARY OF SMITH RIVER, NORTH FORK
Source Type: SURFACE WATER

***Point of Diversion and Means of Diversion:**

<u>ID</u>	<u>Govt Lot</u>	<u>Qtr Sec</u>	<u>Sec</u>	<u>Twp</u>	<u>Rge</u>	<u>County</u>
1		S2S2	9	10N	8E	MEAGHER

Period of Diversion: JANUARY 1 TO DECEMBER 31

Diversion Means: LIVESTOCK DIRECT FROM SOURCE

Period of Use: JANUARY 1 TO DECEMBER 31

***Place of Use:**

<u>ID</u>	<u>Acres</u>	<u>Govt Lot</u>	<u>Qtr Sec</u>	<u>Sec</u>	<u>Twp</u>	<u>Rge</u>	<u>County</u>
1			S2S2	9	10N	8E	MEAGHER

Remarks:

THE FOLLOWING ISSUES WERE IDENTIFIED BY THE DNRC DURING ITS EXAMINATION OF THIS WATER RIGHT CLAIM.

THIS CLAIM NUMBER WAS NOT INCLUDED IN THE BASIN 41J DECREE ISSUED 12/16/2010.

A BETTER UNDERSTANDING OF YOUR CLAIMED WATER RIGHT CAN BE OBTAINED BY COMPARING YOUR RIGHT WITH OTHER CLAIMS IN THE BASIN. FOR EXAMPLE, COMPARE PRIORITY DATES, FLOW RATES, VOLUMES, OR ACRES IRRIGATED. ALSO, YOUR WATER RIGHT MAY BE SUBJECT TO WATER RIGHTS IN ADJOINING SUBBASINS OR BASINS AS WELL AS BEING SUBJECT TO OTHER RIGHTS ON YOUR SOURCE OF SUPPLY. FINALLY, YOUR WATER RIGHT MAY BE SUBJECT TO INDIAN RESERVED AND FEDERAL RESERVED WATER RIGHTS.

COMPLETE DETAILS REGARDING THE DNRC PREPARATION OF THIS INTERLOCUTORY DECREE AND RELATED MATERIALS CAN BE REVIEWED AT THE OFFICE LOCATIONS IDENTIFIED IN THE DOCUMENT ENTITLED "NOTICE OF ENTRY OF INTERLOCUTORY DECREE AND NOTICE OF AVAILABILITY."

SEE GENERAL FINDINGS OF FACT AND CONCLUSIONS OF LAW FOR FURTHER EXPLANATION OF YOUR CLAIMED WATER RIGHT. THESE FINDINGS CAN BE FOUND AS INDICATED IN THE DOCUMENT ENTITLED "NOTICE OF ENTRY OF INTERLOCUTORY DECREE AND NOTICE OF AVAILABILITY." IF YOU NEED OBJECTION FORMS, OR HAVE QUESTIONS ABOUT WATER COURT PROCEDURES OR CHANGES TO YOUR RIGHT, YOU CAN CONTACT THE WATER COURT BY CALLING 1-800-624-3270 (WITHIN MONTANA ONLY) OR 1-406-586-4364, OR BY WRITING TO P.O. BOX 1389, BOZEMAN, MT 59771-1389.

**INTERLOCUTORY DECREE
SMITH RIVER
BASIN 41J
ABSTRACT OF WATER RIGHT CLAIM**

IMPORTANT NOTICE

YOUR WATER RIGHT AS SHOWN ON THIS ABSTRACT MAY HAVE CHANGES FROM YOUR WATER RIGHT AS CLAIMED OR AMENDED. AN ASTERISK (*) HAS BEEN PLACED NEXT TO EACH ITEM CHANGED BY THE MONTANA WATER COURT OR BY THE DEPARTMENT OF NATURAL RESOURCES AND CONSERVATION (DNRC) DURING THE PREPARATION OF THIS INTERLOCUTORY DECREE. THESE CHANGES ARE AUTHORIZED BY THE MONTANA SUPREME COURT WATER RIGHT CLAIMS EXAMINATION RULES OR BY ORDER OF THE WATER COURT.

OBJECTIONS MAY BE FILED ACCORDING TO THE PROCEDURES OUTLINED IN THE DOCUMENT ENTITLED "NOTICE OF ENTRY OF INTERLOCUTORY DECREE AND NOTICE OF AVAILABILITY."

Water Right Number: 41J 30125136 STATEMENT OF CLAIM
Version: 1 -- ORIGINAL RIGHT
Status: ACTIVE

Owners: BAR Z RANCH INC
122 BIRCH CREEK RD
WHITE SULPHUR SPRINGS, MT 59645

Priority Date: JANUARY 1, 1940

Type of Historical Right: USE

Purpose (Use): STOCK

***Flow Rate:** A SPECIFIC FLOW RATE HAS NOT BEEN DECREED BECAUSE THIS USE CONSISTS OF STOCK DRINKING DIRECTLY FROM THE SOURCE, OR FROM A DITCH SYSTEM. THE FLOW RATE IS LIMITED TO THE MINIMUM AMOUNT HISTORICALLY NECESSARY TO SUSTAIN THIS PURPOSE.

***Volume:** THIS RIGHT INCLUDES THE AMOUNT OF WATER CONSUMPTIVELY USED FOR STOCKWATERING PURPOSES AT THE RATE OF 30 GALLONS PER DAY PER ANIMAL UNIT. ANIMAL UNITS SHALL BE BASED ON REASONABLE CARRYING CAPACITY AND HISTORICAL USE OF THE AREA SERVICED BY THIS WATER SOURCE.

Source Name: SMITH RIVER, NORTH FORK
Source Type: SURFACE WATER

***Point of Diversion and Means of Diversion:**

<u>ID</u>	<u>Govt Lot</u>	<u>Qtr</u>	<u>Sec</u>	<u>Twp</u>	<u>Rge</u>	<u>County</u>
1		SW	4	10N	8E	MEAGHER

Period of Diversion: JANUARY 1 TO DECEMBER 31

Diversion Means: LIVESTOCK DIRECT FROM SOURCE

2		W2	9	10N	8E	MEAGHER
---	--	----	---	-----	----	---------

Period of Diversion: JANUARY 1 TO DECEMBER 31

Diversion Means: LIVESTOCK DIRECT FROM SOURCE

Period of Use: JANUARY 1 TO DECEMBER 31

*Place of Use:

<u>ID</u>	<u>Acres</u>	<u>Govt Lot</u>	<u>Qtr Sec</u>	<u>Sec</u>	<u>Twp</u>	<u>Rge</u>	<u>County</u>
1			SW	4	10N	8E	MEAGHER
2			W2	9	10N	8E	MEAGHER

Remarks:

THE FOLLOWING ISSUES WERE IDENTIFIED BY THE DNRC DURING ITS EXAMINATION OF THIS WATER RIGHT CLAIM.

THIS CLAIM NUMBER WAS NOT INCLUDED IN THE BASIN 41J DECREE ISSUED 12/16/2010.

A BETTER UNDERSTANDING OF YOUR CLAIMED WATER RIGHT CAN BE OBTAINED BY COMPARING YOUR RIGHT WITH OTHER CLAIMS IN THE BASIN. FOR EXAMPLE, COMPARE PRIORITY DATES, FLOW RATES, VOLUMES, OR ACRES IRRIGATED. ALSO, YOUR WATER RIGHT MAY BE SUBJECT TO WATER RIGHTS IN ADJOINING SUBBASINS OR BASINS AS WELL AS BEING SUBJECT TO OTHER RIGHTS ON YOUR SOURCE OF SUPPLY. FINALLY, YOUR WATER RIGHT MAY BE SUBJECT TO INDIAN RESERVED AND FEDERAL RESERVED WATER RIGHTS.

COMPLETE DETAILS REGARDING THE DNRC PREPARATION OF THIS INTERLOCUTORY DECREE AND RELATED MATERIALS CAN BE REVIEWED AT THE OFFICE LOCATIONS IDENTIFIED IN THE DOCUMENT ENTITLED "NOTICE OF ENTRY OF INTERLOCUTORY DECREE AND NOTICE OF AVAILABILITY."

SEE GENERAL FINDINGS OF FACT AND CONCLUSIONS OF LAW FOR FURTHER EXPLANATION OF YOUR CLAIMED WATER RIGHT. THESE FINDINGS CAN BE FOUND AS INDICATED IN THE DOCUMENT ENTITLED "NOTICE OF ENTRY OF INTERLOCUTORY DECREE AND NOTICE OF AVAILABILITY." IF YOU NEED OBJECTION FORMS, OR HAVE QUESTIONS ABOUT WATER COURT PROCEDURES OR CHANGES TO YOUR RIGHT, YOU CAN CONTACT THE WATER COURT BY CALLING 1-800-624-3270 (WITHIN MONTANA ONLY) OR 1-406-586-4364, OR BY WRITING TO P.O. BOX 1389, BOZEMAN, MT 59771-1389.

**INTERLOCUTORY DECREE
SMITH RIVER
BASIN 41J
ABSTRACT OF WATER RIGHT CLAIM**

IMPORTANT NOTICE

YOUR WATER RIGHT AS SHOWN ON THIS ABSTRACT MAY HAVE CHANGES FROM YOUR WATER RIGHT AS CLAIMED OR AMENDED. AN ASTERISK (*) HAS BEEN PLACED NEXT TO EACH ITEM CHANGED BY THE MONTANA WATER COURT OR BY THE DEPARTMENT OF NATURAL RESOURCES AND CONSERVATION (DNRC) DURING THE PREPARATION OF THIS INTERLOCUTORY DECREE. THESE CHANGES ARE AUTHORIZED BY THE MONTANA SUPREME COURT WATER RIGHT CLAIMS EXAMINATION RULES OR BY ORDER OF THE WATER COURT.

OBJECTIONS MAY BE FILED ACCORDING TO THE PROCEDURES OUTLINED IN THE DOCUMENT ENTITLED "NOTICE OF ENTRY OF INTERLOCUTORY DECREE AND NOTICE OF AVAILABILITY."

Water Right Number: 41J 30125137 STATEMENT OF CLAIM
Version: 1 -- ORIGINAL RIGHT
Status: ACTIVE

Owners: BAR Z RANCH INC
122 BIRCH CREEK RD
WHITE SULPHUR SPRINGS, MT 59645

Priority Date: JANUARY 1, 1940

Type of Historical Right: USE

Purpose (Use): STOCK

Flow Rate: 20.00 GPM

***Volume:** THIS RIGHT INCLUDES THE AMOUNT OF WATER CONSUMPTIVELY USED FOR STOCKWATERING PURPOSES AT THE RATE OF 30 GALLONS PER DAY PER ANIMAL UNIT. ANIMAL UNITS SHALL BE BASED ON REASONABLE CARRYING CAPACITY AND HISTORICAL USE OF THE AREA SERVICED BY THIS WATER SOURCE.

***Source Name:** SPRING, UNNAMED TRIBUTARY OF SMITH RIVER, NORTH FORK

Source Type: GROUNDWATER

***Point of Diversion and Means of Diversion:**

<u>ID</u>	<u>Govt Lot</u>	<u>Qtr Sec</u>	<u>Sec</u>	<u>Twp</u>	<u>Rge</u>	<u>County</u>
1		SWNWSE	4	10N	8E	MEAGHER

Period of Diversion: JANUARY 1 TO DECEMBER 31

Diversion Means: SPRING BOX

Period of Use: JANUARY 1 TO DECEMBER 31

***Place of Use:**

<u>ID</u>	<u>Acres</u>	<u>Govt Lot</u>	<u>Qtr Sec</u>	<u>Sec</u>	<u>Twp</u>	<u>Rge</u>	<u>County</u>
1			SWNWSE	4	10N	8E	MEAGHER

Remarks:

THE FOLLOWING ISSUES WERE IDENTIFIED BY THE DNRC DURING ITS EXAMINATION OF THIS WATER RIGHT CLAIM.

THIS CLAIM NUMBER WAS NOT INCLUDED IN THE BASIN 41J DECREE ISSUED 12/16/2010.

A BETTER UNDERSTANDING OF YOUR CLAIMED WATER RIGHT CAN BE OBTAINED BY COMPARING YOUR RIGHT WITH OTHER CLAIMS IN THE BASIN. FOR EXAMPLE, COMPARE PRIORITY DATES, FLOW RATES, VOLUMES, OR ACRES IRRIGATED. ALSO, YOUR WATER RIGHT MAY BE SUBJECT TO WATER RIGHTS IN ADJOINING SUBBASINS OR BASINS AS WELL AS BEING SUBJECT TO OTHER RIGHTS ON YOUR SOURCE OF SUPPLY. FINALLY, YOUR WATER RIGHT MAY BE SUBJECT TO INDIAN RESERVED AND FEDERAL RESERVED WATER RIGHTS.

COMPLETE DETAILS REGARDING THE DNRC PREPARATION OF THIS INTERLOCUTORY DECREE AND RELATED MATERIALS CAN BE REVIEWED AT THE OFFICE LOCATIONS IDENTIFIED IN THE DOCUMENT ENTITLED "NOTICE OF ENTRY OF INTERLOCUTORY DECREE AND NOTICE OF AVAILABILITY."

SEE GENERAL FINDINGS OF FACT AND CONCLUSIONS OF LAW FOR FURTHER EXPLANATION OF YOUR CLAIMED WATER RIGHT. THESE FINDINGS CAN BE FOUND AS INDICATED IN THE DOCUMENT ENTITLED "NOTICE OF ENTRY OF INTERLOCUTORY DECREE AND NOTICE OF AVAILABILITY." IF YOU NEED OBJECTION FORMS, OR HAVE QUESTIONS ABOUT WATER COURT PROCEDURES OR CHANGES TO YOUR RIGHT, YOU CAN CONTACT THE WATER COURT BY CALLING 1-800-624-3270 (WITHIN MONTANA ONLY) OR 1-406-586-4364, OR BY WRITING TO P.O. BOX 1389, BOZEMAN, MT 59771-1389.

**INTERLOCUTORY DECREE
SMITH RIVER
BASIN 41J
ABSTRACT OF WATER RIGHT CLAIM**

IMPORTANT NOTICE

YOUR WATER RIGHT AS SHOWN ON THIS ABSTRACT MAY HAVE CHANGES FROM YOUR WATER RIGHT AS CLAIMED OR AMENDED. AN ASTERISK (*) HAS BEEN PLACED NEXT TO EACH ITEM CHANGED BY THE MONTANA WATER COURT OR BY THE DEPARTMENT OF NATURAL RESOURCES AND CONSERVATION (DNRC) DURING THE PREPARATION OF THIS INTERLOCUTORY DECREE. THESE CHANGES ARE AUTHORIZED BY THE MONTANA SUPREME COURT WATER RIGHT CLAIMS EXAMINATION RULES OR BY ORDER OF THE WATER COURT.

OBJECTIONS MAY BE FILED ACCORDING TO THE PROCEDURES OUTLINED IN THE DOCUMENT ENTITLED "NOTICE OF ENTRY OF INTERLOCUTORY DECREE AND NOTICE OF AVAILABILITY."

Water Right Number: 41J 30125139 STATEMENT OF CLAIM
Version: 1 -- ORIGINAL RIGHT
Status: ACTIVE

Owners: BAR Z RANCH INC
122 BIRCH CREEK RD
WHITE SULPHUR SPRINGS, MT 59645

Priority Date: JANUARY 1, 1940

***Type of Historical Right:** USE

Purpose (Use): STOCK

***Flow Rate:** A SPECIFIC FLOW RATE HAS NOT BEEN DECREED BECAUSE THIS USE CONSISTS OF STOCK DRINKING DIRECTLY FROM THE SOURCE, OR FROM A DITCH SYSTEM. THE FLOW RATE IS LIMITED TO THE MINIMUM AMOUNT HISTORICALLY NECESSARY TO SUSTAIN THIS PURPOSE.

***Volume:** THIS RIGHT INCLUDES THE AMOUNT OF WATER CONSUMPTIVELY USED FOR STOCKWATERING PURPOSES AT THE RATE OF 30 GALLONS PER DAY PER ANIMAL UNIT. ANIMAL UNITS SHALL BE BASED ON REASONABLE CARRYING CAPACITY AND HISTORICAL USE OF THE AREA SERVICED BY THIS WATER SOURCE.

***Source Name:** BLACK BUTTE CREEK
Source Type: SURFACE WATER

***Point of Diversion and Means of Diversion:**

<u>ID</u>	<u>Govt Lot</u>	<u>Qtr Sec</u>	<u>Sec</u>	<u>Twp</u>	<u>Rge</u>	<u>County</u>
1		N2NW	35	12N	6E	MEAGHER

Period of Diversion: MARCH 1 TO NOVEMBER 15

Diversion Means: LIVESTOCK DIRECT FROM SOURCE

2		SWSWSW	26	12N	6E	MEAGHER
---	--	--------	----	-----	----	---------

Period of Diversion: MARCH 1 TO NOVEMBER 15

Diversion Means: LIVESTOCK DIRECT FROM SOURCE

Period of Use: MARCH 1 TO NOVEMBER 15

Place of Use:

<u>ID</u>	<u>Acres</u>	<u>Govt Lot</u>	<u>Qtr Sec</u>	<u>Sec</u>	<u>Twp</u>	<u>Rge</u>	<u>County</u>
1			N2NW	35	12N	6E	MEAGHER
2			SWSWSW	26	12N	6E	MEAGHER

Remarks:

THE FOLLOWING ISSUES WERE IDENTIFIED BY THE DNRC DURING ITS EXAMINATION OF THIS WATER RIGHT CLAIM.

THIS CLAIM NUMBER WAS NOT INCLUDED IN THE BASIN 41J DECREE ISSUED 12/16/2010.

A BETTER UNDERSTANDING OF YOUR CLAIMED WATER RIGHT CAN BE OBTAINED BY COMPARING YOUR RIGHT WITH OTHER CLAIMS IN THE BASIN. FOR EXAMPLE, COMPARE PRIORITY DATES, FLOW RATES, VOLUMES, OR ACRES IRRIGATED. ALSO, YOUR WATER RIGHT MAY BE SUBJECT TO WATER RIGHTS IN ADJOINING SUBBASINS OR BASINS AS WELL AS BEING SUBJECT TO OTHER RIGHTS ON YOUR SOURCE OF SUPPLY. FINALLY, YOUR WATER RIGHT MAY BE SUBJECT TO INDIAN RESERVED AND FEDERAL RESERVED WATER RIGHTS.

COMPLETE DETAILS REGARDING THE DNRC PREPARATION OF THIS INTERLOCUTORY DECREE AND RELATED MATERIALS CAN BE REVIEWED AT THE OFFICE LOCATIONS IDENTIFIED IN THE DOCUMENT ENTITLED "NOTICE OF ENTRY OF INTERLOCUTORY DECREE AND NOTICE OF AVAILABILITY."

SEE GENERAL FINDINGS OF FACT AND CONCLUSIONS OF LAW FOR FURTHER EXPLANATION OF YOUR CLAIMED WATER RIGHT. THESE FINDINGS CAN BE FOUND AS INDICATED IN THE DOCUMENT ENTITLED "NOTICE OF ENTRY OF INTERLOCUTORY DECREE AND NOTICE OF AVAILABILITY." IF YOU NEED OBJECTION FORMS, OR HAVE QUESTIONS ABOUT WATER COURT PROCEDURES OR CHANGES TO YOUR RIGHT, YOU CAN CONTACT THE WATER COURT BY CALLING 1-800-624-3270 (WITHIN MONTANA ONLY) OR 1-406-586-4364, OR BY WRITING TO P.O. BOX 1389, BOZEMAN, MT 59771-1389.

**INTERLOCUTORY DECREE
SMITH RIVER
BASIN 41J
ABSTRACT OF WATER RIGHT CLAIM**

IMPORTANT NOTICE

YOUR WATER RIGHT AS SHOWN ON THIS ABSTRACT MAY HAVE CHANGES FROM YOUR WATER RIGHT AS CLAIMED OR AMENDED. AN ASTERISK (*) HAS BEEN PLACED NEXT TO EACH ITEM CHANGED BY THE MONTANA WATER COURT OR BY THE DEPARTMENT OF NATURAL RESOURCES AND CONSERVATION (DNRC) DURING THE PREPARATION OF THIS INTERLOCUTORY DECREE. THESE CHANGES ARE AUTHORIZED BY THE MONTANA SUPREME COURT WATER RIGHT CLAIMS EXAMINATION RULES OR BY ORDER OF THE WATER COURT.

OBJECTIONS MAY BE FILED ACCORDING TO THE PROCEDURES OUTLINED IN THE DOCUMENT ENTITLED "NOTICE OF ENTRY OF INTERLOCUTORY DECREE AND NOTICE OF AVAILABILITY."

Water Right Number: 41J 30125140 STATEMENT OF CLAIM
Version: 1 -- ORIGINAL RIGHT
Status: ACTIVE

Owners: BAR Z RANCH INC
122 BIRCH CREEK RD
WHITE SULPHUR SPRINGS, MT 59645

Priority Date: JANUARY 1, 1940

***Type of Historical Right:** USE

Purpose (Use): STOCK

***Flow Rate:** A SPECIFIC FLOW RATE HAS NOT BEEN DECREED BECAUSE THIS USE CONSISTS OF STOCK DRINKING DIRECTLY FROM THE SOURCE, OR FROM A DITCH SYSTEM. THE FLOW RATE IS LIMITED TO THE MINIMUM AMOUNT HISTORICALLY NECESSARY TO SUSTAIN THIS PURPOSE.

***Volume:** THIS RIGHT INCLUDES THE AMOUNT OF WATER CONSUMPTIVELY USED FOR STOCKWATERING PURPOSES AT THE RATE OF 30 GALLONS PER DAY PER ANIMAL UNIT. ANIMAL UNITS SHALL BE BASED ON REASONABLE CARRYING CAPACITY AND HISTORICAL USE OF THE AREA SERVICED BY THIS WATER SOURCE.

***Source Name:** UNNAMED TRIBUTARY OF SHEEP CREEK

Source Type: SURFACE WATER
ALSO KNOWN AS COON CREEK

***Point of Diversion and Means of Diversion:**

<u>ID</u>	<u>Govt Lot</u>	<u>Qtr Sec</u>	<u>Sec</u>	<u>Twp</u>	<u>Rge</u>	<u>County</u>
1		SE	25	12N	6E	MEAGHER

Period of Diversion: JANUARY 1 TO DECEMBER 31

Diversion Means: LIVESTOCK DIRECT FROM SOURCE

2		NE	25	12N	6E	MEAGHER
---	--	----	----	-----	----	---------

Period of Diversion: JANUARY 1 TO DECEMBER 31

Diversion Means: LIVESTOCK DIRECT FROM SOURCE

Period of Use: JANUARY 1 TO DECEMBER 31

Place of Use:

<u>ID</u>	<u>Acres</u>	<u>Govt Lot</u>	<u>Qtr Sec</u>	<u>Sec</u>	<u>Twp</u>	<u>Rge</u>	<u>County</u>
1			SESENW	25	12N	6E	MEAGHER
2			NE	25	12N	6E	MEAGHER

Remarks:

THE FOLLOWING ISSUES WERE IDENTIFIED BY THE DNRC DURING ITS EXAMINATION OF THIS WATER RIGHT CLAIM.

THIS CLAIM NUMBER WAS NOT INCLUDED IN THE BASIN 41J DECREE ISSUED 12/16/2010.

A BETTER UNDERSTANDING OF YOUR CLAIMED WATER RIGHT CAN BE OBTAINED BY COMPARING YOUR RIGHT WITH OTHER CLAIMS IN THE BASIN. FOR EXAMPLE, COMPARE PRIORITY DATES, FLOW RATES, VOLUMES, OR ACRES IRRIGATED. ALSO, YOUR WATER RIGHT MAY BE SUBJECT TO WATER RIGHTS IN ADJOINING SUBBASINS OR BASINS AS WELL AS BEING SUBJECT TO OTHER RIGHTS ON YOUR SOURCE OF SUPPLY. FINALLY, YOUR WATER RIGHT MAY BE SUBJECT TO INDIAN RESERVED AND FEDERAL RESERVED WATER RIGHTS.

COMPLETE DETAILS REGARDING THE DNRC PREPARATION OF THIS INTERLOCUTORY DECREE AND RELATED MATERIALS CAN BE REVIEWED AT THE OFFICE LOCATIONS IDENTIFIED IN THE DOCUMENT ENTITLED "NOTICE OF ENTRY OF INTERLOCUTORY DECREE AND NOTICE OF AVAILABILITY."

SEE GENERAL FINDINGS OF FACT AND CONCLUSIONS OF LAW FOR FURTHER EXPLANATION OF YOUR CLAIMED WATER RIGHT. THESE FINDINGS CAN BE FOUND AS INDICATED IN THE DOCUMENT ENTITLED "NOTICE OF ENTRY OF INTERLOCUTORY DECREE AND NOTICE OF AVAILABILITY." IF YOU NEED OBJECTION FORMS, OR HAVE QUESTIONS ABOUT WATER COURT PROCEDURES OR CHANGES TO YOUR RIGHT, YOU CAN CONTACT THE WATER COURT BY CALLING 1-800-624-3270 (WITHIN MONTANA ONLY) OR 1-406-586-4364, OR BY WRITING TO P.O. BOX 1389, BOZEMAN, MT 59771-1389.

**INTERLOCUTORY DECREE
SMITH RIVER
BASIN 41J
ABSTRACT OF WATER RIGHT CLAIM**

IMPORTANT NOTICE

YOUR WATER RIGHT AS SHOWN ON THIS ABSTRACT MAY HAVE CHANGES FROM YOUR WATER RIGHT AS CLAIMED OR AMENDED. AN ASTERISK (*) HAS BEEN PLACED NEXT TO EACH ITEM CHANGED BY THE MONTANA WATER COURT OR BY THE DEPARTMENT OF NATURAL RESOURCES AND CONSERVATION (DNRC) DURING THE PREPARATION OF THIS INTERLOCUTORY DECREE. THESE CHANGES ARE AUTHORIZED BY THE MONTANA SUPREME COURT WATER RIGHT CLAIMS EXAMINATION RULES OR BY ORDER OF THE WATER COURT.

OBJECTIONS MAY BE FILED ACCORDING TO THE PROCEDURES OUTLINED IN THE DOCUMENT ENTITLED "NOTICE OF ENTRY OF INTERLOCUTORY DECREE AND NOTICE OF AVAILABILITY."

Water Right Number: 41J 30125141 STATEMENT OF CLAIM
Version: 1 -- ORIGINAL RIGHT
Status: ACTIVE

Owners: BAR Z RANCH INC
122 BIRCH CREEK RD
WHITE SULPHUR SPRINGS, MT 59645

Priority Date: JANUARY 1, 1940

***Type of Historical Right:** USE

Purpose (Use): STOCK

***Flow Rate:** A SPECIFIC FLOW RATE HAS NOT BEEN DECREED BECAUSE THIS USE CONSISTS OF STOCK DRINKING DIRECTLY FROM THE SOURCE, OR FROM A DITCH SYSTEM. THE FLOW RATE IS LIMITED TO THE MINIMUM AMOUNT HISTORICALLY NECESSARY TO SUSTAIN THIS PURPOSE.

***Volume:** THIS RIGHT INCLUDES THE AMOUNT OF WATER CONSUMPTIVELY USED FOR STOCKWATERING PURPOSES AT THE RATE OF 30 GALLONS PER DAY PER ANIMAL UNIT. ANIMAL UNITS SHALL BE BASED ON REASONABLE CARRYING CAPACITY AND HISTORICAL USE OF THE AREA SERVICED BY THIS WATER SOURCE.

Source Name: LITTLE SHEEP CREEK
Source Type: SURFACE WATER

***Point of Diversion and Means of Diversion:**

<u>ID</u>	<u>Govt Lot</u>	<u>Qtr Sec</u>	<u>Sec</u>	<u>Twp</u>	<u>Rge</u>	<u>County</u>
1		SENW	30	12N	7E	MEAGHER

Period of Diversion: JANUARY 1 TO DECEMBER 31

Diversion Means: LIVESTOCK DIRECT FROM SOURCE

Period of Use: JANUARY 1 TO DECEMBER 31

Place of Use:

<u>ID</u>	<u>Acres</u>	<u>Govt Lot</u>	<u>Qtr Sec</u>	<u>Sec</u>	<u>Twp</u>	<u>Rge</u>	<u>County</u>
1			SENW	30	12N	7E	MEAGHER

Remarks:

THE FOLLOWING ISSUES WERE IDENTIFIED BY THE DNRC DURING ITS EXAMINATION OF THIS WATER RIGHT CLAIM.

THIS CLAIM NUMBER WAS NOT INCLUDED IN THE BASIN 41J DECREE ISSUED 12/16/2010.

A BETTER UNDERSTANDING OF YOUR CLAIMED WATER RIGHT CAN BE OBTAINED BY COMPARING YOUR RIGHT WITH OTHER CLAIMS IN THE BASIN. FOR EXAMPLE, COMPARE PRIORITY DATES, FLOW RATES, VOLUMES, OR ACRES IRRIGATED. ALSO, YOUR WATER RIGHT MAY BE SUBJECT TO WATER RIGHTS IN ADJOINING SUBBASINS OR BASINS AS WELL AS BEING SUBJECT TO OTHER RIGHTS ON YOUR SOURCE OF SUPPLY. FINALLY, YOUR WATER RIGHT MAY BE SUBJECT TO INDIAN RESERVED AND FEDERAL RESERVED WATER RIGHTS.

COMPLETE DETAILS REGARDING THE DNRC PREPARATION OF THIS INTERLOCUTORY DECREE AND RELATED MATERIALS CAN BE REVIEWED AT THE OFFICE LOCATIONS IDENTIFIED IN THE DOCUMENT ENTITLED "NOTICE OF ENTRY OF INTERLOCUTORY DECREE AND NOTICE OF AVAILABILITY."

SEE GENERAL FINDINGS OF FACT AND CONCLUSIONS OF LAW FOR FURTHER EXPLANATION OF YOUR CLAIMED WATER RIGHT. THESE FINDINGS CAN BE FOUND AS INDICATED IN THE DOCUMENT ENTITLED "NOTICE OF ENTRY OF INTERLOCUTORY DECREE AND NOTICE OF AVAILABILITY." IF YOU NEED OBJECTION FORMS, OR HAVE QUESTIONS ABOUT WATER COURT PROCEDURES OR CHANGES TO YOUR RIGHT, YOU CAN CONTACT THE WATER COURT BY CALLING 1-800-624-3270 (WITHIN MONTANA ONLY) OR 1-406-586-4364, OR BY WRITING TO P.O. BOX 1389, BOZEMAN, MT 59771-1389.

**INTERLOCUTORY DECREE
SMITH RIVER
BASIN 41J
ABSTRACT OF WATER RIGHT CLAIM**

IMPORTANT NOTICE

YOUR WATER RIGHT AS SHOWN ON THIS ABSTRACT MAY HAVE CHANGES FROM YOUR WATER RIGHT AS CLAIMED OR AMENDED. AN ASTERISK (*) HAS BEEN PLACED NEXT TO EACH ITEM CHANGED BY THE MONTANA WATER COURT OR BY THE DEPARTMENT OF NATURAL RESOURCES AND CONSERVATION (DNRC) DURING THE PREPARATION OF THIS INTERLOCUTORY DECREE. THESE CHANGES ARE AUTHORIZED BY THE MONTANA SUPREME COURT WATER RIGHT CLAIMS EXAMINATION RULES OR BY ORDER OF THE WATER COURT.

OBJECTIONS MAY BE FILED ACCORDING TO THE PROCEDURES OUTLINED IN THE DOCUMENT ENTITLED "NOTICE OF ENTRY OF INTERLOCUTORY DECREE AND NOTICE OF AVAILABILITY."

Water Right Number: 41J 30125142 STATEMENT OF CLAIM
Version: 1 -- ORIGINAL RIGHT
Status: ACTIVE

Owners: BAR Z RANCH INC
122 BIRCH CREEK RD
WHITE SULPHUR SPRINGS, MT 59645

Priority Date: JANUARY 1, 1940

***Type of Historical Right:** USE

Purpose (Use): STOCK

***Flow Rate:** A SPECIFIC FLOW RATE HAS NOT BEEN DECREED BECAUSE THIS USE CONSISTS OF STOCK DRINKING DIRECTLY FROM THE SOURCE, OR FROM A DITCH SYSTEM. THE FLOW RATE IS LIMITED TO THE MINIMUM AMOUNT HISTORICALLY NECESSARY TO SUSTAIN THIS PURPOSE.

***Volume:** THIS RIGHT INCLUDES THE AMOUNT OF WATER CONSUMPTIVELY USED FOR STOCKWATERING PURPOSES AT THE RATE OF 30 GALLONS PER DAY PER ANIMAL UNIT. ANIMAL UNITS SHALL BE BASED ON REASONABLE CARRYING CAPACITY AND HISTORICAL USE OF THE AREA SERVICED BY THIS WATER SOURCE.

Source Name: SHEEP CREEK
Source Type: SURFACE WATER

***Point of Diversion and Means of Diversion:**

<u>ID</u>	<u>Govt Lot</u>	<u>Qtr Sec</u>	<u>Sec</u>	<u>Twp</u>	<u>Rge</u>	<u>County</u>
1	1	NWNW	30	12N	7E	MEAGHER

Period of Diversion: MARCH 1 TO OCTOBER 30

Diversion Means: LIVESTOCK DIRECT FROM SOURCE

2		SWSW	19	12N	7E	MEAGHER
---	--	------	----	-----	----	---------

Period of Diversion: MARCH 1 TO OCTOBER 30

Diversion Means: LIVESTOCK DIRECT FROM SOURCE

Period of Use: MARCH 1 TO OCTOBER 30

*Place of Use:

<u>ID</u>	<u>Acres</u>	<u>Govt Lot</u>	<u>Qtr Sec</u>	<u>Sec</u>	<u>Twp</u>	<u>Rge</u>	<u>County</u>
1			NWNW	30	12N	7E	MEAGHER
2			SWSW	19	12N	7E	MEAGHER

Remarks:

THE FOLLOWING ISSUES WERE IDENTIFIED BY THE DNRC DURING ITS EXAMINATION OF THIS WATER RIGHT CLAIM.

THIS CLAIM NUMBER WAS NOT INCLUDED IN THE BASIN 41J DECREE ISSUED 12/16/2010.

A BETTER UNDERSTANDING OF YOUR CLAIMED WATER RIGHT CAN BE OBTAINED BY COMPARING YOUR RIGHT WITH OTHER CLAIMS IN THE BASIN. FOR EXAMPLE, COMPARE PRIORITY DATES, FLOW RATES, VOLUMES, OR ACRES IRRIGATED. ALSO, YOUR WATER RIGHT MAY BE SUBJECT TO WATER RIGHTS IN ADJOINING SUBBASINS OR BASINS AS WELL AS BEING SUBJECT TO OTHER RIGHTS ON YOUR SOURCE OF SUPPLY. FINALLY, YOUR WATER RIGHT MAY BE SUBJECT TO INDIAN RESERVED AND FEDERAL RESERVED WATER RIGHTS.

COMPLETE DETAILS REGARDING THE DNRC PREPARATION OF THIS INTERLOCUTORY DECREE AND RELATED MATERIALS CAN BE REVIEWED AT THE OFFICE LOCATIONS IDENTIFIED IN THE DOCUMENT ENTITLED "NOTICE OF ENTRY OF INTERLOCUTORY DECREE AND NOTICE OF AVAILABILITY."

SEE GENERAL FINDINGS OF FACT AND CONCLUSIONS OF LAW FOR FURTHER EXPLANATION OF YOUR CLAIMED WATER RIGHT. THESE FINDINGS CAN BE FOUND AS INDICATED IN THE DOCUMENT ENTITLED "NOTICE OF ENTRY OF INTERLOCUTORY DECREE AND NOTICE OF AVAILABILITY." IF YOU NEED OBJECTION FORMS, OR HAVE QUESTIONS ABOUT WATER COURT PROCEDURES OR CHANGES TO YOUR RIGHT, YOU CAN CONTACT THE WATER COURT BY CALLING 1-800-624-3270 (WITHIN MONTANA ONLY) OR 1-406-586-4364, OR BY WRITING TO P.O. BOX 1389, BOZEMAN, MT 59771-1389.

**INTERLOCUTORY DECREE
SMITH RIVER
BASIN 41J
ABSTRACT OF WATER RIGHT CLAIM**

IMPORTANT NOTICE

YOUR WATER RIGHT AS SHOWN ON THIS ABSTRACT MAY HAVE CHANGES FROM YOUR WATER RIGHT AS CLAIMED OR AMENDED. AN ASTERISK (*) HAS BEEN PLACED NEXT TO EACH ITEM CHANGED BY THE MONTANA WATER COURT OR BY THE DEPARTMENT OF NATURAL RESOURCES AND CONSERVATION (DNRC) DURING THE PREPARATION OF THIS INTERLOCUTORY DECREE. THESE CHANGES ARE AUTHORIZED BY THE MONTANA SUPREME COURT WATER RIGHT CLAIMS EXAMINATION RULES OR BY ORDER OF THE WATER COURT.

OBJECTIONS MAY BE FILED ACCORDING TO THE PROCEDURES OUTLINED IN THE DOCUMENT ENTITLED "NOTICE OF ENTRY OF INTERLOCUTORY DECREE AND NOTICE OF AVAILABILITY."

Water Right Number: 41J 30125143 STATEMENT OF CLAIM

Version: 1 -- ORIGINAL RIGHT

Status: ACTIVE

Owners: BAR Z RANCH INC
122 BIRCH CREEK RD
WHITE SULPHUR SPRINGS, MT 59645

Priority Date: JANUARY 1, 1940

***Type of Historical Right:** USE

Purpose (Use): STOCK

Flow Rate: 16.00

***Volume:** THIS RIGHT INCLUDES THE AMOUNT OF WATER CONSUMPTIVELY USED FOR STOCKWATERING PURPOSES AT THE RATE OF 30 GALLONS PER DAY PER ANIMAL UNIT. ANIMAL UNITS SHALL BE BASED ON REASONABLE CARRYING CAPACITY AND HISTORICAL USE OF THE AREA SERVICED BY THIS WATER SOURCE.

***Source Name:** SPRING, UNNAMED TRIBUTARY OF BLACK BUTTE CREEK

Source Type: GROUNDWATER

Point of Diversion and Means of Diversion:

<u>ID</u>	<u>Govt Lot</u>	<u>Qtr Sec</u>	<u>Sec</u>	<u>Twp</u>	<u>Rge</u>	<u>County</u>
1		SESESW	36	12N	6E	MEAGHER

Period of Diversion: MARCH 1 TO OCTOBER 30

Diversion Means: SPRING BOX

Period of Use: MARCH 1 TO OCTOBER 30

Place of Use:

<u>ID</u>	<u>Acres</u>	<u>Govt Lot</u>	<u>Qtr Sec</u>	<u>Sec</u>	<u>Twp</u>	<u>Rge</u>	<u>County</u>
1			NWNESW	36	12N	6E	MEAGHER
2			SWNWNW	36	12N	6E	MEAGHER

Remarks:

THE FOLLOWING ISSUES WERE IDENTIFIED BY THE DNRC DURING ITS EXAMINATION OF THIS WATER RIGHT CLAIM.

THIS CLAIM NUMBER WAS NOT INCLUDED IN THE BASIN 41J DECREE ISSUED 12/16/2010.

THE CLAIMED FLOW RATE CANNOT BE CONFIRMED DUE TO A LACK OF DATA.

A BETTER UNDERSTANDING OF YOUR CLAIMED WATER RIGHT CAN BE OBTAINED BY COMPARING YOUR RIGHT WITH OTHER CLAIMS IN THE BASIN. FOR EXAMPLE, COMPARE PRIORITY DATES, FLOW RATES, VOLUMES, OR ACRES IRRIGATED. ALSO, YOUR WATER RIGHT MAY BE SUBJECT TO WATER RIGHTS IN ADJOINING SUBBASINS OR BASINS AS WELL AS BEING SUBJECT TO OTHER RIGHTS ON YOUR SOURCE OF SUPPLY. FINALLY, YOUR WATER RIGHT MAY BE SUBJECT TO INDIAN RESERVED AND FEDERAL RESERVED WATER RIGHTS.

COMPLETE DETAILS REGARDING THE DNRC PREPARATION OF THIS INTERLOCUTORY DECREE AND RELATED MATERIALS CAN BE REVIEWED AT THE OFFICE LOCATIONS IDENTIFIED IN THE DOCUMENT ENTITLED "NOTICE OF ENTRY OF INTERLOCUTORY DECREE AND NOTICE OF AVAILABILITY."

SEE GENERAL FINDINGS OF FACT AND CONCLUSIONS OF LAW FOR FURTHER EXPLANATION OF YOUR CLAIMED WATER RIGHT. THESE FINDINGS CAN BE FOUND AS INDICATED IN THE DOCUMENT ENTITLED "NOTICE OF ENTRY OF INTERLOCUTORY DECREE AND NOTICE OF AVAILABILITY." IF YOU NEED OBJECTION FORMS, OR HAVE QUESTIONS ABOUT WATER COURT PROCEDURES OR CHANGES TO YOUR RIGHT, YOU CAN CONTACT THE WATER COURT BY CALLING 1-800-624-3270 (WITHIN MONTANA ONLY) OR 1-406-586-4364, OR BY WRITING TO P.O. BOX 1389, BOZEMAN, MT 59771-1389.

**INTERLOCUTORY DECREE
SMITH RIVER
BASIN 41J
ABSTRACT OF WATER RIGHT CLAIM**

IMPORTANT NOTICE

YOUR WATER RIGHT AS SHOWN ON THIS ABSTRACT MAY HAVE CHANGES FROM YOUR WATER RIGHT AS CLAIMED OR AMENDED. AN ASTERISK (*) HAS BEEN PLACED NEXT TO EACH ITEM CHANGED BY THE MONTANA WATER COURT OR BY THE DEPARTMENT OF NATURAL RESOURCES AND CONSERVATION (DNRC) DURING THE PREPARATION OF THIS INTERLOCUTORY DECREE. THESE CHANGES ARE AUTHORIZED BY THE MONTANA SUPREME COURT WATER RIGHT CLAIMS EXAMINATION RULES OR BY ORDER OF THE WATER COURT.

OBJECTIONS MAY BE FILED ACCORDING TO THE PROCEDURES OUTLINED IN THE DOCUMENT ENTITLED "NOTICE OF ENTRY OF INTERLOCUTORY DECREE AND NOTICE OF AVAILABILITY."

Water Right Number: 41J 30125149 STATEMENT OF CLAIM
Version: 1 -- ORIGINAL RIGHT
Status: ACTIVE

Owners: BAR Z RANCH INC
122 BIRCH CREEK RD
WHITE SULPHUR SPRINGS, MT 59645

Priority Date: JANUARY 1, 1940

***Type of Historical Right:** USE

Purpose (Use): STOCK

Flow Rate: 15.00 GPM

***Volume:** THIS RIGHT INCLUDES THE AMOUNT OF WATER CONSUMPTIVELY USED FOR STOCKWATERING PURPOSES AT THE RATE OF 30 GALLONS PER DAY PER ANIMAL UNIT. ANIMAL UNITS SHALL BE BASED ON REASONABLE CARRYING CAPACITY AND HISTORICAL USE OF THE AREA SERVICED BY THIS WATER SOURCE.

***Source Name:** SPRING, UNNAMED TRIBUTARY OF LITTLE SHEEP CREEK

Source Type: GROUNDWATER

Point of Diversion and Means of Diversion:

<u>ID</u>	<u>Govt Lot</u>	<u>Qtr Sec</u>	<u>Sec</u>	<u>Twp</u>	<u>Rge</u>	<u>County</u>
1		SESESE	36	12N	6E	MEAGHER

Period of Diversion: MARCH 1 TO OCTOBER 30

Diversion Means: SPRING BOX

Period of Use: MARCH 1 TO OCTOBER 30

Place of Use:

<u>ID</u>	<u>Acres</u>	<u>Govt Lot</u>	<u>Qtr Sec</u>	<u>Sec</u>	<u>Twp</u>	<u>Rge</u>	<u>County</u>
1			SESESE	36	12N	6E	MEAGHER

Remarks:

THE FOLLOWING ISSUES WERE IDENTIFIED BY THE DNRC DURING ITS EXAMINATION OF THIS WATER RIGHT CLAIM.

THIS CLAIM NUMBER WAS NOT INCLUDED IN THE BASIN 41J DECREE ISSUED 12/16/2010.

A BETTER UNDERSTANDING OF YOUR CLAIMED WATER RIGHT CAN BE OBTAINED BY COMPARING YOUR RIGHT WITH OTHER CLAIMS IN THE BASIN. FOR EXAMPLE, COMPARE PRIORITY DATES, FLOW RATES, VOLUMES, OR ACRES IRRIGATED. ALSO, YOUR WATER RIGHT MAY BE SUBJECT TO WATER RIGHTS IN ADJOINING SUBBASINS OR BASINS AS WELL AS BEING SUBJECT TO OTHER RIGHTS ON YOUR SOURCE OF SUPPLY. FINALLY, YOUR WATER RIGHT MAY BE SUBJECT TO INDIAN RESERVED AND FEDERAL RESERVED WATER RIGHTS.

COMPLETE DETAILS REGARDING THE DNRC PREPARATION OF THIS INTERLOCUTORY DECREE AND RELATED MATERIALS CAN BE REVIEWED AT THE OFFICE LOCATIONS IDENTIFIED IN THE DOCUMENT ENTITLED "NOTICE OF ENTRY OF INTERLOCUTORY DECREE AND NOTICE OF AVAILABILITY."

SEE GENERAL FINDINGS OF FACT AND CONCLUSIONS OF LAW FOR FURTHER EXPLANATION OF YOUR CLAIMED WATER RIGHT. THESE FINDINGS CAN BE FOUND AS INDICATED IN THE DOCUMENT ENTITLED "NOTICE OF ENTRY OF INTERLOCUTORY DECREE AND NOTICE OF AVAILABILITY." IF YOU NEED OBJECTION FORMS, OR HAVE QUESTIONS ABOUT WATER COURT PROCEDURES OR CHANGES TO YOUR RIGHT, YOU CAN CONTACT THE WATER COURT BY CALLING 1-800-624-3270 (WITHIN MONTANA ONLY) OR 1-406-586-4364, OR BY WRITING TO P.O. BOX 1389, BOZEMAN, MT 59771-1389.

**INTERLOCUTORY DECREE
SMITH RIVER
BASIN 41J
ABSTRACT OF WATER RIGHT CLAIM**

IMPORTANT NOTICE

YOUR WATER RIGHT AS SHOWN ON THIS ABSTRACT MAY HAVE CHANGES FROM YOUR WATER RIGHT AS CLAIMED OR AMENDED. AN ASTERISK (*) HAS BEEN PLACED NEXT TO EACH ITEM CHANGED BY THE MONTANA WATER COURT OR BY THE DEPARTMENT OF NATURAL RESOURCES AND CONSERVATION (DNRC) DURING THE PREPARATION OF THIS INTERLOCUTORY DECREE. THESE CHANGES ARE AUTHORIZED BY THE MONTANA SUPREME COURT WATER RIGHT CLAIMS EXAMINATION RULES OR BY ORDER OF THE WATER COURT.

OBJECTIONS MAY BE FILED ACCORDING TO THE PROCEDURES OUTLINED IN THE DOCUMENT ENTITLED "NOTICE OF ENTRY OF INTERLOCUTORY DECREE AND NOTICE OF AVAILABILITY."

Water Right Number: 41J 30125150 STATEMENT OF CLAIM

Version: 1 -- ORIGINAL RIGHT

Status: ACTIVE

Owners: BAR Z RANCH INC
122 BIRCH CREEK RD
WHITE SULPHUR SPRINGS, MT 59645

Priority Date: JANUARY 1, 1940

***Type of Historical Right:** USE

Purpose (Use): STOCK

Flow Rate: 16.00 GPM

***Volume:** THIS RIGHT INCLUDES THE AMOUNT OF WATER CONSUMPTIVELY USED FOR STOCKWATERING PURPOSES AT THE RATE OF 30 GALLONS PER DAY PER ANIMAL UNIT. ANIMAL UNITS SHALL BE BASED ON REASONABLE CARRYING CAPACITY AND HISTORICAL USE OF THE AREA SERVICED BY THIS WATER SOURCE.

***Source Name:** SPRING, UNNAMED TRIBUTARY OF LITTLE SHEEP CREEK

Source Type: GROUNDWATER

Point of Diversion and Means of Diversion:

<u>ID</u>	<u>Govt Lot</u>	<u>Qtr Sec</u>	<u>Sec</u>	<u>Twp</u>	<u>Rge</u>	<u>County</u>
1		SESWNE	36	12N	6E	MEAGHER

Period of Diversion: MARCH 1 TO OCTOBER 30

Diversion Means: SPRING BOX

Period of Use: MARCH 1 TO OCTOBER 30

Place of Use:

<u>ID</u>	<u>Acres</u>	<u>Govt Lot</u>	<u>Qtr Sec</u>	<u>Sec</u>	<u>Twp</u>	<u>Rge</u>	<u>County</u>
1			SESWNE	36	12N	6E	MEAGHER

Remarks:

THE FOLLOWING ISSUES WERE IDENTIFIED BY THE DNRC DURING ITS EXAMINATION OF THIS WATER RIGHT CLAIM.

THIS CLAIM NUMBER WAS NOT INCLUDED IN THE BASIN 41J DECREE ISSUED 12/16/2010.

A BETTER UNDERSTANDING OF YOUR CLAIMED WATER RIGHT CAN BE OBTAINED BY COMPARING YOUR RIGHT WITH OTHER CLAIMS IN THE BASIN. FOR EXAMPLE, COMPARE PRIORITY DATES, FLOW RATES, VOLUMES, OR ACRES IRRIGATED. ALSO, YOUR WATER RIGHT MAY BE SUBJECT TO WATER RIGHTS IN ADJOINING SUBBASINS OR BASINS AS WELL AS BEING SUBJECT TO OTHER RIGHTS ON YOUR SOURCE OF SUPPLY. FINALLY, YOUR WATER RIGHT MAY BE SUBJECT TO INDIAN RESERVED AND FEDERAL RESERVED WATER RIGHTS.

COMPLETE DETAILS REGARDING THE DNRC PREPARATION OF THIS INTERLOCUTORY DECREE AND RELATED MATERIALS CAN BE REVIEWED AT THE OFFICE LOCATIONS IDENTIFIED IN THE DOCUMENT ENTITLED "NOTICE OF ENTRY OF INTERLOCUTORY DECREE AND NOTICE OF AVAILABILITY."

SEE GENERAL FINDINGS OF FACT AND CONCLUSIONS OF LAW FOR FURTHER EXPLANATION OF YOUR CLAIMED WATER RIGHT. THESE FINDINGS CAN BE FOUND AS INDICATED IN THE DOCUMENT ENTITLED "NOTICE OF ENTRY OF INTERLOCUTORY DECREE AND NOTICE OF AVAILABILITY." IF YOU NEED OBJECTION FORMS, OR HAVE QUESTIONS ABOUT WATER COURT PROCEDURES OR CHANGES TO YOUR RIGHT, YOU CAN CONTACT THE WATER COURT BY CALLING 1-800-624-3270 (WITHIN MONTANA ONLY) OR 1-406-586-4364, OR BY WRITING TO P.O. BOX 1389, BOZEMAN, MT 59771-1389.

**INTERLOCUTORY DECREE
SMITH RIVER
BASIN 41J
ABSTRACT OF WATER RIGHT CLAIM**

IMPORTANT NOTICE

YOUR WATER RIGHT AS SHOWN ON THIS ABSTRACT MAY HAVE CHANGES FROM YOUR WATER RIGHT AS CLAIMED OR AMENDED. AN ASTERISK (*) HAS BEEN PLACED NEXT TO EACH ITEM CHANGED BY THE MONTANA WATER COURT OR BY THE DEPARTMENT OF NATURAL RESOURCES AND CONSERVATION (DNRC) DURING THE PREPARATION OF THIS INTERLOCUTORY DECREE. THESE CHANGES ARE AUTHORIZED BY THE MONTANA SUPREME COURT WATER RIGHT CLAIMS EXAMINATION RULES OR BY ORDER OF THE WATER COURT.

OBJECTIONS MAY BE FILED ACCORDING TO THE PROCEDURES OUTLINED IN THE DOCUMENT ENTITLED "NOTICE OF ENTRY OF INTERLOCUTORY DECREE AND NOTICE OF AVAILABILITY."

Water Right Number: 41J 30125151 STATEMENT OF CLAIM
Version: 1 -- ORIGINAL RIGHT
Status: ACTIVE

Owners: BAR Z RANCH INC
122 BIRCH CREEK RD
WHITE SULPHUR SPRINGS, MT 59645

Priority Date: JANUARY 1, 1940

***Type of Historical Right:** USE

Purpose (Use): STOCK

Flow Rate: 18.00 GPM

***Volume:** THIS RIGHT INCLUDES THE AMOUNT OF WATER CONSUMPTIVELY USED FOR STOCKWATERING PURPOSES AT THE RATE OF 30 GALLONS PER DAY PER ANIMAL UNIT. ANIMAL UNITS SHALL BE BASED ON REASONABLE CARRYING CAPACITY AND HISTORICAL USE OF THE AREA SERVICED BY THIS WATER SOURCE.

***Source Name:** SPRING, UNNAMED TRIBUTARY OF LITTLE SHEEP CREEK

Source Type: GROUNDWATER

Point of Diversion and Means of Diversion:

<u>ID</u>	<u>Govt Lot</u>	<u>Qtr Sec</u>	<u>Sec</u>	<u>Twp</u>	<u>Rge</u>	<u>County</u>
1		SWNE	36	12N	6E	MEAGHER

Period of Diversion: MARCH 1 TO OCTOBER 30

Diversion Means: SPRING BOX

Period of Use: MARCH 1 TO OCTOBER 30

Place of Use:

<u>ID</u>	<u>Acres</u>	<u>Govt Lot</u>	<u>Qtr Sec</u>	<u>Sec</u>	<u>Twp</u>	<u>Rge</u>	<u>County</u>
1			SWNE	36	12N	6E	MEAGHER

Remarks:

THE FOLLOWING ISSUES WERE IDENTIFIED BY THE DNRC DURING ITS EXAMINATION OF THIS WATER RIGHT CLAIM.

THIS CLAIM NUMBER WAS NOT INCLUDED IN THE BASIN 41J DECREE ISSUED 12/16/2010.

A BETTER UNDERSTANDING OF YOUR CLAIMED WATER RIGHT CAN BE OBTAINED BY COMPARING YOUR RIGHT WITH OTHER CLAIMS IN THE BASIN. FOR EXAMPLE, COMPARE PRIORITY DATES, FLOW RATES, VOLUMES, OR ACRES IRRIGATED. ALSO, YOUR WATER RIGHT MAY BE SUBJECT TO WATER RIGHTS IN ADJOINING SUBBASINS OR BASINS AS WELL AS BEING SUBJECT TO OTHER RIGHTS ON YOUR SOURCE OF SUPPLY. FINALLY, YOUR WATER RIGHT MAY BE SUBJECT TO INDIAN RESERVED AND FEDERAL RESERVED WATER RIGHTS.

COMPLETE DETAILS REGARDING THE DNRC PREPARATION OF THIS INTERLOCUTORY DECREE AND RELATED MATERIALS CAN BE REVIEWED AT THE OFFICE LOCATIONS IDENTIFIED IN THE DOCUMENT ENTITLED "NOTICE OF ENTRY OF INTERLOCUTORY DECREE AND NOTICE OF AVAILABILITY."

SEE GENERAL FINDINGS OF FACT AND CONCLUSIONS OF LAW FOR FURTHER EXPLANATION OF YOUR CLAIMED WATER RIGHT. THESE FINDINGS CAN BE FOUND AS INDICATED IN THE DOCUMENT ENTITLED "NOTICE OF ENTRY OF INTERLOCUTORY DECREE AND NOTICE OF AVAILABILITY." IF YOU NEED OBJECTION FORMS, OR HAVE QUESTIONS ABOUT WATER COURT PROCEDURES OR CHANGES TO YOUR RIGHT, YOU CAN CONTACT THE WATER COURT BY CALLING 1-800-624-3270 (WITHIN MONTANA ONLY) OR 1-406-586-4364, OR BY WRITING TO P.O. BOX 1389, BOZEMAN, MT 59771-1389.

**INTERLOCUTORY DECREE
 SMITH RIVER
 BASIN 41J
 ABSTRACT OF WATER RIGHT CLAIM**

IMPORTANT NOTICE

YOUR WATER RIGHT AS SHOWN ON THIS ABSTRACT MAY HAVE CHANGES FROM YOUR WATER RIGHT AS CLAIMED OR AMENDED. AN ASTERISK (*) HAS BEEN PLACED NEXT TO EACH ITEM CHANGED BY THE MONTANA WATER COURT OR BY THE DEPARTMENT OF NATURAL RESOURCES AND CONSERVATION (DNRC) DURING THE PREPARATION OF THIS INTERLOCUTORY DECREE. THESE CHANGES ARE AUTHORIZED BY THE MONTANA SUPREME COURT WATER RIGHT CLAIMS EXAMINATION RULES OR BY ORDER OF THE WATER COURT.

OBJECTIONS MAY BE FILED ACCORDING TO THE PROCEDURES OUTLINED IN THE DOCUMENT ENTITLED "NOTICE OF ENTRY OF INTERLOCUTORY DECREE AND NOTICE OF AVAILABILITY."

Water Right Number: 41J 30125153 STATEMENT OF CLAIM
Version: 1 -- ORIGINAL RIGHT
Status: ACTIVE

Owners: BAR Z RANCH INC
 122 BIRCH CREEK RD
 WHITE SULPHUR SPRINGS, MT 59645

Priority Date: JANUARY 1, 1940

Type of Historical Right: USE

Purpose (Use): DOMESTIC

Flow Rate: 20.00 GPM

Volume: 5.00 AC-FT

Households: 1

Maximum Acres: 1.00

Source Name: GROUNDWATER

Source Type: GROUNDWATER

Point of Diversion and Means of Diversion:

<u>ID</u>	<u>Govt Lot</u>	<u>Qtr Sec</u>	<u>Sec</u>	<u>Twp</u>	<u>Rge</u>	<u>County</u>
1		NWSESW	9	11N	7E	MEAGHER

Period of Diversion: JANUARY 1 TO DECEMBER 31

Diversion Means: WELL

Period of Use: JANUARY 1 TO DECEMBER 31

Place of Use:

<u>ID</u>	<u>Acres</u>	<u>Govt Lot</u>	<u>Qtr Sec</u>	<u>Sec</u>	<u>Twp</u>	<u>Rge</u>	<u>County</u>
1	1.00		NWSESW	9	11N	7E	MEAGHER
Total:	1.00						

Remarks:

THE WATER RIGHTS LISTED FOLLOWING THIS STATEMENT ARE MULTIPLE USES OF THE SAME RIGHT. THE USE OF THIS RIGHT FOR SEVERAL PURPOSES DOES NOT INCREASE THE EXTENT OF THE WATER RIGHT. RATHER IT DECREES THE RIGHT TO ALTERNATE AND EXCHANGE THE USE (PURPOSE) OF THE WATER IN ACCORD WITH HISTORICAL PRACTICES.

30125153

30125155

THE FOLLOWING ISSUES WERE IDENTIFIED BY THE DNRC DURING ITS EXAMINATION OF THIS WATER RIGHT CLAIM.

THIS CLAIM NUMBER WAS NOT INCLUDED IN THE BASIN 41J DECREE ISSUED 12/16/2010.

THE CLAIMED VOLUME EXCEEDS THE 4.0 ACRE-FEET GUIDELINE FOR THIS PURPOSE. ITS ACCURACY CANNOT BE CONFIRMED DUE TO LACK OF DATA.

A BETTER UNDERSTANDING OF YOUR CLAIMED WATER RIGHT CAN BE OBTAINED BY COMPARING YOUR RIGHT WITH OTHER CLAIMS IN THE BASIN. FOR EXAMPLE, COMPARE PRIORITY DATES, FLOW RATES, VOLUMES, OR ACRES IRRIGATED. ALSO, YOUR WATER RIGHT MAY BE SUBJECT TO WATER RIGHTS IN ADJOINING SUBBASINS OR BASINS AS WELL AS BEING SUBJECT TO OTHER RIGHTS ON YOUR SOURCE OF SUPPLY. FINALLY, YOUR WATER RIGHT MAY BE SUBJECT TO INDIAN RESERVED AND FEDERAL RESERVED WATER RIGHTS.

COMPLETE DETAILS REGARDING THE DNRC PREPARATION OF THIS INTERLOCUTORY DECREE AND RELATED MATERIALS CAN BE REVIEWED AT THE OFFICE LOCATIONS IDENTIFIED IN THE DOCUMENT ENTITLED "NOTICE OF ENTRY OF INTERLOCUTORY DECREE AND NOTICE OF AVAILABILITY."

SEE GENERAL FINDINGS OF FACT AND CONCLUSIONS OF LAW FOR FURTHER EXPLANATION OF YOUR CLAIMED WATER RIGHT. THESE FINDINGS CAN BE FOUND AS INDICATED IN THE DOCUMENT ENTITLED "NOTICE OF ENTRY OF INTERLOCUTORY DECREE AND NOTICE OF AVAILABILITY." IF YOU NEED OBJECTION FORMS, OR HAVE QUESTIONS ABOUT WATER COURT PROCEDURES OR CHANGES TO YOUR RIGHT, YOU CAN CONTACT THE WATER COURT BY CALLING 1-800-624-3270 (WITHIN MONTANA ONLY) OR 1-406-586-4364, OR BY WRITING TO P.O. BOX 1389, BOZEMAN, MT 59711-1389.

**INTERLOCUTORY DECREE
SMITH RIVER
BASIN 41J
ABSTRACT OF WATER RIGHT CLAIM**

IMPORTANT NOTICE

YOUR WATER RIGHT AS SHOWN ON THIS ABSTRACT MAY HAVE CHANGES FROM YOUR WATER RIGHT AS CLAIMED OR AMENDED. AN ASTERISK (*) HAS BEEN PLACED NEXT TO EACH ITEM CHANGED BY THE MONTANA WATER COURT OR BY THE DEPARTMENT OF NATURAL RESOURCES AND CONSERVATION (DNRC) DURING THE PREPARATION OF THIS INTERLOCUTORY DECREE. THESE CHANGES ARE AUTHORIZED BY THE MONTANA SUPREME COURT WATER RIGHT CLAIMS EXAMINATION RULES OR BY ORDER OF THE WATER COURT.

OBJECTIONS MAY BE FILED ACCORDING TO THE PROCEDURES OUTLINED IN THE DOCUMENT ENTITLED "NOTICE OF ENTRY OF INTERLOCUTORY DECREE AND NOTICE OF AVAILABILITY."

Water Right Number: 41J 30125155 STATEMENT OF CLAIM
Version: 1 -- ORIGINAL RIGHT
Status: ACTIVE

Owners: BAR Z RANCH INC
122 BIRCH CREEK RD
WHITE SULPHUR SPRINGS, MT 59645

Priority Date: JANUARY 1, 1940

Type of Historical Right: USE

Purpose (Use): STOCK

Flow Rate: 20.00 GPM

***Volume:** THIS RIGHT INCLUDES THE AMOUNT OF WATER CONSUMPTIVELY USED FOR STOCKWATERING PURPOSES AT THE RATE OF 30 GALLONS PER DAY PER ANIMAL UNIT. ANIMAL UNITS SHALL BE BASED ON REASONABLE CARRYING CAPACITY AND HISTORICAL USE OF THE AREA SERVICED BY THIS WATER SOURCE.

Source Name: GROUNDWATER

Source Type: GROUNDWATER

Point of Diversion and Means of Diversion:

<u>ID</u>	<u>Govt Lot</u>	<u>Qtr Sec</u>	<u>Sec</u>	<u>Twp</u>	<u>Rge</u>	<u>County</u>
1		NWSESW	9	11N	7E	MEAGHER

Period of Diversion: JANUARY 1 TO DECEMBER 31

Diversion Means: WELL

Period of Use: JANUARY 1 TO DECEMBER 31

Place of Use:

<u>ID</u>	<u>Acres</u>	<u>Govt Lot</u>	<u>Qtr Sec</u>	<u>Sec</u>	<u>Twp</u>	<u>Rge</u>	<u>County</u>
1			NWSESW	9	11N	7E	MEAGHER

Remarks:

THE WATER RIGHTS LISTED FOLLOWING THIS STATEMENT ARE MULTIPLE USES OF THE SAME RIGHT. THE USE OF THIS RIGHT FOR SEVERAL PURPOSES DOES NOT INCREASE THE EXTENT OF THE WATER RIGHT. RATHER IT DECREES THE RIGHT TO ALTERNATE AND EXCHANGE THE USE (PURPOSE) OF THE WATER IN ACCORD WITH HISTORICAL PRACTICES.

30125153

30125155

THE FOLLOWING ISSUES WERE IDENTIFIED BY THE DNRC DURING ITS EXAMINATION OF THIS WATER RIGHT CLAIM.

THIS CLAIM NUMBER WAS NOT INCLUDED IN THE BASIN 41J DECREE ISSUED 12/16/2010.

A BETTER UNDERSTANDING OF YOUR CLAIMED WATER RIGHT CAN BE OBTAINED BY COMPARING YOUR RIGHT WITH OTHER CLAIMS IN THE BASIN. FOR EXAMPLE, COMPARE PRIORITY DATES, FLOW RATES, VOLUMES, OR ACRES IRRIGATED. ALSO, YOUR WATER RIGHT MAY BE SUBJECT TO WATER RIGHTS IN ADJOINING SUBBASINS OR BASINS AS WELL AS BEING SUBJECT TO OTHER RIGHTS ON YOUR SOURCE OF SUPPLY. FINALLY, YOUR WATER RIGHT MAY BE SUBJECT TO INDIAN RESERVED AND FEDERAL RESERVED WATER RIGHTS.

COMPLETE DETAILS REGARDING THE DNRC PREPARATION OF THIS INTERLOCUTORY DECREE AND RELATED MATERIALS CAN BE REVIEWED AT THE OFFICE LOCATIONS IDENTIFIED IN THE DOCUMENT ENTITLED "NOTICE OF ENTRY OF INTERLOCUTORY DECREE AND NOTICE OF AVAILABILITY."

SEE GENERAL FINDINGS OF FACT AND CONCLUSIONS OF LAW FOR FURTHER EXPLANATION OF YOUR CLAIMED WATER RIGHT. THESE FINDINGS CAN BE FOUND AS INDICATED IN THE DOCUMENT ENTITLED "NOTICE OF ENTRY OF INTERLOCUTORY DECREE AND NOTICE OF AVAILABILITY." IF YOU NEED OBJECTION FORMS, OR HAVE QUESTIONS ABOUT WATER COURT PROCEDURES OR CHANGES TO YOUR RIGHT, YOU CAN CONTACT THE WATER COURT BY CALLING 1-800-624-3270 (WITHIN MONTANA ONLY) OR 1-406-586-4364, OR BY WRITING TO P.O. BOX 1389, BOZEMAN, MT 59771-1389.

**INTERLOCUTORY DECREE
SMITH RIVER
BASIN 41J
ABSTRACT OF WATER RIGHT CLAIM**

IMPORTANT NOTICE

YOUR WATER RIGHT AS SHOWN ON THIS ABSTRACT MAY HAVE CHANGES FROM YOUR WATER RIGHT AS CLAIMED OR AMENDED. AN ASTERISK (*) HAS BEEN PLACED NEXT TO EACH ITEM CHANGED BY THE MONTANA WATER COURT OR BY THE DEPARTMENT OF NATURAL RESOURCES AND CONSERVATION (DNRC) DURING THE PREPARATION OF THIS INTERLOCUTORY DECREE. THESE CHANGES ARE AUTHORIZED BY THE MONTANA SUPREME COURT WATER RIGHT CLAIMS EXAMINATION RULES OR BY ORDER OF THE WATER COURT.

OBJECTIONS MAY BE FILED ACCORDING TO THE PROCEDURES OUTLINED IN THE DOCUMENT ENTITLED "NOTICE OF ENTRY OF INTERLOCUTORY DECREE AND NOTICE OF AVAILABILITY."

Water Right Number: 41J 30125156 STATEMENT OF CLAIM
Version: 1 -- ORIGINAL RIGHT
Status: ACTIVE

Owners: BAR Z RANCH INC
122 BIRCH CREEK RD
WHITE SULPHUR SPRINGS, MT 59645

Priority Date: JANUARY 1, 1940

Type of Historical Right: USE

Purpose (Use): STOCK

***Flow Rate:** A SPECIFIC FLOW RATE HAS NOT BEEN DECREED BECAUSE THIS USE CONSISTS OF STOCK DRINKING DIRECTLY FROM THE SOURCE, OR FROM A DITCH SYSTEM. THE FLOW RATE IS LIMITED TO THE MINIMUM AMOUNT HISTORICALLY NECESSARY TO SUSTAIN THIS PURPOSE.

***Volume:** THIS RIGHT INCLUDES THE AMOUNT OF WATER CONSUMPTIVELY USED FOR STOCKWATERING PURPOSES AT THE RATE OF 30 GALLONS PER DAY PER ANIMAL UNIT. ANIMAL UNITS SHALL BE BASED ON REASONABLE CARRYING CAPACITY AND HISTORICAL USE OF THE AREA SERVICED BY THIS WATER SOURCE.

Source Name: NEWLAN CREEK

Source Type: SURFACE WATER

***Point of Diversion and Means of Diversion:**

<u>ID</u>	<u>Govt Lot</u>	<u>Qtr Sec</u>	<u>Sec</u>	<u>Twp</u>	<u>Rge</u>	<u>County</u>
1		NWSE	9	11N	7E	MEAGHER

Period of Diversion: JANUARY 1 TO DECEMBER 31

Diversion Means: LIVESTOCK DIRECT FROM SOURCE

2		SESW	9	11N	7E	MEAGHER
---	--	------	---	-----	----	---------

Period of Diversion: JANUARY 1 TO DECEMBER 31

Diversion Means: LIVESTOCK DIRECT FROM SOURCE

Period of Use: JANUARY 1 TO DECEMBER 31

Place of Use:

<u>ID</u>	<u>Acres</u>	<u>Govt Lot</u>	<u>Qtr Sec</u>	<u>Sec</u>	<u>Twp</u>	<u>Rge</u>	<u>County</u>
1			NWSE	9	11N	7E	MEAGHER
2			SESW	9	11N	7E	MEAGHER

Remarks:

THE FOLLOWING ISSUES WERE IDENTIFIED BY THE DNRC DURING ITS EXAMINATION OF THIS WATER RIGHT CLAIM.

THIS CLAIM NUMBER WAS NOT INCLUDED IN THE BASIN 41J DECREE ISSUED 12/16/2010.

A BETTER UNDERSTANDING OF YOUR CLAIMED WATER RIGHT CAN BE OBTAINED BY COMPARING YOUR RIGHT WITH OTHER CLAIMS IN THE BASIN. FOR EXAMPLE, COMPARE PRIORITY DATES, FLOW RATES, VOLUMES, OR ACRES IRRIGATED. ALSO, YOUR WATER RIGHT MAY BE SUBJECT TO WATER RIGHTS IN ADJOINING SUBBASINS OR BASINS AS WELL AS BEING SUBJECT TO OTHER RIGHTS ON YOUR SOURCE OF SUPPLY. FINALLY, YOUR WATER RIGHT MAY BE SUBJECT TO INDIAN RESERVED AND FEDERAL RESERVED WATER RIGHTS.

COMPLETE DETAILS REGARDING THE DNRC PREPARATION OF THIS INTERLOCUTORY DECREE AND RELATED MATERIALS CAN BE REVIEWED AT THE OFFICE LOCATIONS IDENTIFIED IN THE DOCUMENT ENTITLED "NOTICE OF ENTRY OF INTERLOCUTORY DECREE AND NOTICE OF AVAILABILITY."

SEE GENERAL FINDINGS OF FACT AND CONCLUSIONS OF LAW FOR FURTHER EXPLANATION OF YOUR CLAIMED WATER RIGHT. THESE FINDINGS CAN BE FOUND AS INDICATED IN THE DOCUMENT ENTITLED "NOTICE OF ENTRY OF INTERLOCUTORY DECREE AND NOTICE OF AVAILABILITY." IF YOU NEED OBJECTION FORMS, OR HAVE QUESTIONS ABOUT WATER COURT PROCEDURES OR CHANGES TO YOUR RIGHT, YOU CAN CONTACT THE WATER COURT BY CALLING 1-800-624-3270 (WITHIN MONTANA ONLY) OR 1-406-586-4364, OR BY WRITING TO P.O. BOX 1389, BOZEMAN, MT 59771-1389.

**INTERLOCUTORY DECREE
SMITH RIVER
BASIN 41J
ABSTRACT OF WATER RIGHT CLAIM**

IMPORTANT NOTICE

YOUR WATER RIGHT AS SHOWN ON THIS ABSTRACT MAY HAVE CHANGES FROM YOUR WATER RIGHT AS CLAIMED OR AMENDED. AN ASTERISK (*) HAS BEEN PLACED NEXT TO EACH ITEM CHANGED BY THE MONTANA WATER COURT OR BY THE DEPARTMENT OF NATURAL RESOURCES AND CONSERVATION (DNRC) DURING THE PREPARATION OF THIS INTERLOCUTORY DECREE. THESE CHANGES ARE AUTHORIZED BY THE MONTANA SUPREME COURT WATER RIGHT CLAIMS EXAMINATION RULES OR BY ORDER OF THE WATER COURT.

OBJECTIONS MAY BE FILED ACCORDING TO THE PROCEDURES OUTLINED IN THE DOCUMENT ENTITLED "NOTICE OF ENTRY OF INTERLOCUTORY DECREE AND NOTICE OF AVAILABILITY."

Water Right Number: 41J 30125158 STATEMENT OF CLAIM
Version: 1 -- ORIGINAL RIGHT
Status: ACTIVE

Owners: BAR Z RANCH INC
122 BIRCH CREEK RD
WHITE SULPHUR SPRINGS, MT 59645

Priority Date: JANUARY 1, 1940

Type of Historical Right: USE

Purpose (Use): STOCK

***Flow Rate:** A SPECIFIC FLOW RATE HAS NOT BEEN DECREED BECAUSE THIS USE CONSISTS OF STOCK DRINKING DIRECTLY FROM THE SOURCE, OR FROM A DITCH SYSTEM. THE FLOW RATE IS LIMITED TO THE MINIMUM AMOUNT HISTORICALLY NECESSARY TO SUSTAIN THIS PURPOSE.

***Volume:** THIS RIGHT INCLUDES THE AMOUNT OF WATER CONSUMPTIVELY USED FOR STOCKWATERING PURPOSES AT THE RATE OF 30 GALLONS PER DAY PER ANIMAL UNIT. ANIMAL UNITS SHALL BE BASED ON REASONABLE CARRYING CAPACITY AND HISTORICAL USE OF THE AREA SERVICED BY THIS WATER SOURCE.

***Source Name:** UNNAMED TRIBUTARY OF NEWLAN CREEK
Source Type: SURFACE WATER

***Point of Diversion and Means of Diversion:**

<u>ID</u>	<u>Govt Lot</u>	<u>Qtr</u>	<u>Sec</u>	<u>Twp</u>	<u>Rge</u>	<u>County</u>
1		NW	4	11N	7E	MEAGHER

Period of Diversion: MAY 15 TO OCTOBER 1

Diversion Means: LIVESTOCK DIRECT FROM SOURCE

2		SW	4	11N	7E	MEAGHER
---	--	----	---	-----	----	---------

Period of Diversion: MAY 15 TO OCTOBER 1

Diversion Means: LIVESTOCK DIRECT FROM SOURCE

THIS CLAIM UTILIZES NATURALLY FLOWING GROUNDWATER INTERCEPTED BY HALSTROM DITCH.

Period of Use: MAY 15 TO OCTOBER 1

***Place of Use:**

<u>ID</u>	<u>Acres</u>	<u>Govt Lot</u>	<u>Qtr Sec</u>	<u>Sec</u>	<u>Twp</u>	<u>Rge</u>	<u>County</u>
1			NW	4	11N	7E	MEAGHER
2			SW	4	11N	7E	MEAGHER

Remarks:

THE SOURCE WAS AMENDED BY THE CLAIMANT ON 06/10/2019.

THE FOLLOWING ISSUES WERE IDENTIFIED BY THE DNRC DURING ITS EXAMINATION OF THIS WATER RIGHT CLAIM.

THIS CLAIM NUMBER WAS NOT INCLUDED IN THE BASIN 41J DECREE ISSUED 12/16/2010.

A BETTER UNDERSTANDING OF YOUR CLAIMED WATER RIGHT CAN BE OBTAINED BY COMPARING YOUR RIGHT WITH OTHER CLAIMS IN THE BASIN. FOR EXAMPLE, COMPARE PRIORITY DATES, FLOW RATES, VOLUMES, OR ACRES IRRIGATED. ALSO, YOUR WATER RIGHT MAY BE SUBJECT TO WATER RIGHTS IN ADJOINING SUBBASINS OR BASINS AS WELL AS BEING SUBJECT TO OTHER RIGHTS ON YOUR SOURCE OF SUPPLY. FINALLY, YOUR WATER RIGHT MAY BE SUBJECT TO INDIAN RESERVED AND FEDERAL RESERVED WATER RIGHTS.

COMPLETE DETAILS REGARDING THE DNRC PREPARATION OF THIS INTERLOCUTORY DECREE AND RELATED MATERIALS CAN BE REVIEWED AT THE OFFICE LOCATIONS IDENTIFIED IN THE DOCUMENT ENTITLED "NOTICE OF ENTRY OF INTERLOCUTORY DECREE AND NOTICE OF AVAILABILITY."

SEE GENERAL FINDINGS OF FACT AND CONCLUSIONS OF LAW FOR FURTHER EXPLANATION OF YOUR CLAIMED WATER RIGHT. THESE FINDINGS CAN BE FOUND AS INDICATED IN THE DOCUMENT ENTITLED "NOTICE OF ENTRY OF INTERLOCUTORY DECREE AND NOTICE OF AVAILABILITY." IF YOU NEED OBJECTION FORMS, OR HAVE QUESTIONS ABOUT WATER COURT PROCEDURES OR CHANGES TO YOUR RIGHT, YOU CAN CONTACT THE WATER COURT BY CALLING 1-800-624-3270 (WITHIN MONTANA ONLY) OR 1-406-586-4364, OR BY WRITING TO P.O. BOX 1389, BOZEMAN, MT 59771-1389.

**INTERLOCUTORY DECREE
SMITH RIVER
BASIN 41J
ABSTRACT OF WATER RIGHT CLAIM**

IMPORTANT NOTICE

YOUR WATER RIGHT AS SHOWN ON THIS ABSTRACT MAY HAVE CHANGES FROM YOUR WATER RIGHT AS CLAIMED OR AMENDED. AN ASTERISK (*) HAS BEEN PLACED NEXT TO EACH ITEM CHANGED BY THE MONTANA WATER COURT OR BY THE DEPARTMENT OF NATURAL RESOURCES AND CONSERVATION (DNRC) DURING THE PREPARATION OF THIS INTERLOCUTORY DECREE. THESE CHANGES ARE AUTHORIZED BY THE MONTANA SUPREME COURT WATER RIGHT CLAIMS EXAMINATION RULES OR BY ORDER OF THE WATER COURT.

OBJECTIONS MAY BE FILED ACCORDING TO THE PROCEDURES OUTLINED IN THE DOCUMENT ENTITLED "NOTICE OF ENTRY OF INTERLOCUTORY DECREE AND NOTICE OF AVAILABILITY."

Water Right Number: 41J 30125159 STATEMENT OF CLAIM
Version: 1 -- ORIGINAL RIGHT
Status: ACTIVE

Owners: BAR Z RANCH INC
122 BIRCH CREEK RD
WHITE SULPHUR SPRINGS, MT 59645

Priority Date: JANUARY 1, 1940

Type of Historical Right: USE

Purpose (Use): STOCK

Flow Rate: 20.00 GPM

***Volume:** THIS RIGHT INCLUDES THE AMOUNT OF WATER CONSUMPTIVELY USED FOR STOCKWATERING PURPOSES AT THE RATE OF 30 GALLONS PER DAY PER ANIMAL UNIT. ANIMAL UNITS SHALL BE BASED ON REASONABLE CARRYING CAPACITY AND HISTORICAL USE OF THE AREA SERVICED BY THIS WATER SOURCE.

***Source Name:** SPRING, UNNAMED TRIBUTARY OF NEWLAN CREEK

Source Type: GROUNDWATER

***Point of Diversion and Means of Diversion:**

<u>ID</u>	<u>Govt Lot</u>	<u>Qtr Sec</u>	<u>Sec</u>	<u>Twp</u>	<u>Rge</u>	<u>County</u>
1		NWSWNE	4	11N	7E	MEAGHER

Period of Diversion: JANUARY 1 TO DECEMBER 31

Diversion Means: SPRING BOX

Period of Use: JANUARY 1 TO DECEMBER 31

***Place of Use:**

<u>ID</u>	<u>Acres</u>	<u>Govt Lot</u>	<u>Qtr Sec</u>	<u>Sec</u>	<u>Twp</u>	<u>Rge</u>	<u>County</u>
1			NWSWNE	4	11N	7E	MEAGHER

Remarks:

THE FOLLOWING ISSUES WERE IDENTIFIED BY THE DNRC DURING ITS EXAMINATION OF THIS WATER RIGHT CLAIM.

THIS CLAIM NUMBER WAS NOT INCLUDED IN THE BASIN 41J DECREE ISSUED 12/16/2010.

A BETTER UNDERSTANDING OF YOUR CLAIMED WATER RIGHT CAN BE OBTAINED BY COMPARING YOUR RIGHT WITH OTHER CLAIMS IN THE BASIN. FOR EXAMPLE, COMPARE PRIORITY DATES, FLOW RATES, VOLUMES, OR ACRES IRRIGATED. ALSO, YOUR WATER RIGHT MAY BE SUBJECT TO WATER RIGHTS IN ADJOINING SUBBASINS OR BASINS AS WELL AS BEING SUBJECT TO OTHER RIGHTS ON YOUR SOURCE OF SUPPLY. FINALLY, YOUR WATER RIGHT MAY BE SUBJECT TO INDIAN RESERVED AND FEDERAL RESERVED WATER RIGHTS.

COMPLETE DETAILS REGARDING THE DNRC PREPARATION OF THIS INTERLOCUTORY DECREE AND RELATED MATERIALS CAN BE REVIEWED AT THE OFFICE LOCATIONS IDENTIFIED IN THE DOCUMENT ENTITLED "NOTICE OF ENTRY OF INTERLOCUTORY DECREE AND NOTICE OF AVAILABILITY."

SEE GENERAL FINDINGS OF FACT AND CONCLUSIONS OF LAW FOR FURTHER EXPLANATION OF YOUR CLAIMED WATER RIGHT. THESE FINDINGS CAN BE FOUND AS INDICATED IN THE DOCUMENT ENTITLED "NOTICE OF ENTRY OF INTERLOCUTORY DECREE AND NOTICE OF AVAILABILITY." IF YOU NEED OBJECTION FORMS, OR HAVE QUESTIONS ABOUT WATER COURT PROCEDURES OR CHANGES TO YOUR RIGHT, YOU CAN CONTACT THE WATER COURT BY CALLING 1-800-624-3270 (WITHIN MONTANA ONLY) OR 1-406-586-4364, OR BY WRITING TO P.O. BOX 1389, BOZEMAN, MT 59771-1389.

**INTERLOCUTORY DECREE
SMITH RIVER
BASIN 41J
ABSTRACT OF WATER RIGHT CLAIM**

IMPORTANT NOTICE

YOUR WATER RIGHT AS SHOWN ON THIS ABSTRACT MAY HAVE CHANGES FROM YOUR WATER RIGHT AS CLAIMED OR AMENDED. AN ASTERISK (*) HAS BEEN PLACED NEXT TO EACH ITEM CHANGED BY THE MONTANA WATER COURT OR BY THE DEPARTMENT OF NATURAL RESOURCES AND CONSERVATION (DNRC) DURING THE PREPARATION OF THIS INTERLOCUTORY DECREE. THESE CHANGES ARE AUTHORIZED BY THE MONTANA SUPREME COURT WATER RIGHT CLAIMS EXAMINATION RULES OR BY ORDER OF THE WATER COURT.

OBJECTIONS MAY BE FILED ACCORDING TO THE PROCEDURES OUTLINED IN THE DOCUMENT ENTITLED "NOTICE OF ENTRY OF INTERLOCUTORY DECREE AND NOTICE OF AVAILABILITY."

Water Right Number: 41J 30125160 STATEMENT OF CLAIM
Version: 1 -- ORIGINAL RIGHT
Status: ACTIVE

Owners: BAR Z RANCH INC
122 BIRCH CREEK RD
WHITE SULPHUR SPRINGS, MT 59645

Priority Date: JANUARY 1, 1940

Type of Historical Right: USE

Purpose (Use): STOCK

***Flow Rate:** A SPECIFIC FLOW RATE HAS NOT BEEN DECREED BECAUSE THIS USE CONSISTS OF STOCK DRINKING DIRECTLY FROM THE SOURCE, OR FROM A DITCH SYSTEM. THE FLOW RATE IS LIMITED TO THE MINIMUM AMOUNT HISTORICALLY NECESSARY TO SUSTAIN THIS PURPOSE.

***Volume:** THIS RIGHT INCLUDES THE AMOUNT OF WATER CONSUMPTIVELY USED FOR STOCKWATERING PURPOSES AT THE RATE OF 30 GALLONS PER DAY PER ANIMAL UNIT. ANIMAL UNITS SHALL BE BASED ON REASONABLE CARRYING CAPACITY AND HISTORICAL USE OF THE AREA SERVICED BY THIS WATER SOURCE.

***Source Name:** SPRING CREEK

Source Type: SURFACE WATER

***Point of Diversion and Means of Diversion:**

<u>ID</u>	<u>Govt Lot</u>	<u>Qtr</u>	<u>Sec</u>	<u>Twp</u>	<u>Rge</u>	<u>County</u>
1		E2	23	11N	6E	MEAGHER

Period of Diversion: MAY 1 TO NOVEMBER 30

Diversion Means: LIVESTOCK DIRECT FROM SOURCE

2		E2	26	11N	6E	MEAGHER
---	--	----	----	-----	----	---------

Period of Diversion: MAY 1 TO NOVEMBER 30

Diversion Means: LIVESTOCK DIRECT FROM SOURCE

Period of Use: MAY 1 TO NOVEMBER 30

Place of Use:

<u>ID</u>	<u>Acres</u>	<u>Govt Lot</u>	<u>Qtr Sec</u>	<u>Sec</u>	<u>Twp</u>	<u>Rge</u>	<u>County</u>
1			E2	23	11N	6E	MEAGHER
2			E2	26	11N	6E	MEAGHER

Remarks:

THE FOLLOWING ISSUES WERE IDENTIFIED BY THE DNRC DURING ITS EXAMINATION OF THIS WATER RIGHT CLAIM.

THIS CLAIM NUMBER WAS NOT INCLUDED IN THE BASIN 41J DECREE ISSUED 12/16/2010.

A BETTER UNDERSTANDING OF YOUR CLAIMED WATER RIGHT CAN BE OBTAINED BY COMPARING YOUR RIGHT WITH OTHER CLAIMS IN THE BASIN. FOR EXAMPLE, COMPARE PRIORITY DATES, FLOW RATES, VOLUMES, OR ACRES IRRIGATED. ALSO, YOUR WATER RIGHT MAY BE SUBJECT TO WATER RIGHTS IN ADJOINING SUBBASINS OR BASINS AS WELL AS BEING SUBJECT TO OTHER RIGHTS ON YOUR SOURCE OF SUPPLY. FINALLY, YOUR WATER RIGHT MAY BE SUBJECT TO INDIAN RESERVED AND FEDERAL RESERVED WATER RIGHTS.

COMPLETE DETAILS REGARDING THE DNRC PREPARATION OF THIS INTERLOCUTORY DECREE AND RELATED MATERIALS CAN BE REVIEWED AT THE OFFICE LOCATIONS IDENTIFIED IN THE DOCUMENT ENTITLED "NOTICE OF ENTRY OF INTERLOCUTORY DECREE AND NOTICE OF AVAILABILITY."

SEE GENERAL FINDINGS OF FACT AND CONCLUSIONS OF LAW FOR FURTHER EXPLANATION OF YOUR CLAIMED WATER RIGHT. THESE FINDINGS CAN BE FOUND AS INDICATED IN THE DOCUMENT ENTITLED "NOTICE OF ENTRY OF INTERLOCUTORY DECREE AND NOTICE OF AVAILABILITY." IF YOU NEED OBJECTION FORMS, OR HAVE QUESTIONS ABOUT WATER COURT PROCEDURES OR CHANGES TO YOUR RIGHT, YOU CAN CONTACT THE WATER COURT BY CALLING 1-800-624-3270 (WITHIN MONTANA ONLY) OR 1-406-586-4364, OR BY WRITING TO P.O. BOX 1389, BOZEMAN, MT 59771-1389.

**INTERLOCUTORY DECREE
SMITH RIVER
BASIN 41J
ABSTRACT OF WATER RIGHT CLAIM**

IMPORTANT NOTICE

YOUR WATER RIGHT AS SHOWN ON THIS ABSTRACT MAY HAVE CHANGES FROM YOUR WATER RIGHT AS CLAIMED OR AMENDED. AN ASTERISK (*) HAS BEEN PLACED NEXT TO EACH ITEM CHANGED BY THE MONTANA WATER COURT OR BY THE DEPARTMENT OF NATURAL RESOURCES AND CONSERVATION (DNRC) DURING THE PREPARATION OF THIS INTERLOCUTORY DECREE. THESE CHANGES ARE AUTHORIZED BY THE MONTANA SUPREME COURT WATER RIGHT CLAIMS EXAMINATION RULES OR BY ORDER OF THE WATER COURT.

OBJECTIONS MAY BE FILED ACCORDING TO THE PROCEDURES OUTLINED IN THE DOCUMENT ENTITLED "NOTICE OF ENTRY OF INTERLOCUTORY DECREE AND NOTICE OF AVAILABILITY."

Water Right Number: 41J 30125165 STATEMENT OF CLAIM

Version: 1 -- ORIGINAL RIGHT

Status: ACTIVE

Owners: BAR Z RANCH INC
122 BIRCH CREEK RD
WHITE SULPHUR SPRINGS, MT 59645

Priority Date: JANUARY 1, 1940

Type of Historical Right: USE

Purpose (Use): STOCK

Flow Rate: 15.00 GPM

***Volume:** THIS RIGHT INCLUDES THE AMOUNT OF WATER CONSUMPTIVELY USED FOR STOCKWATERING PURPOSES AT THE RATE OF 30 GALLONS PER DAY PER ANIMAL UNIT. ANIMAL UNITS SHALL BE BASED ON REASONABLE CARRYING CAPACITY AND HISTORICAL USE OF THE AREA SERVICED BY THIS WATER SOURCE.

***Source Name:** SPRING, UNNAMED TRIBUTARY OF SPRING CREEK

Source Type: GROUNDWATER

Point of Diversion and Means of Diversion:

<u>ID</u>	<u>Govt Lot</u>	<u>Qtr Sec</u>	<u>Sec</u>	<u>Twp</u>	<u>Rge</u>	<u>County</u>
1		SWSENE	23	11N	6E	MEAGHER

Period of Diversion: MAY 1 TO NOVEMBER 30

Diversion Means: SPRING BOX

Period of Use: MAY 1 TO NOVEMBER 30

Place of Use:

<u>ID</u>	<u>Acres</u>	<u>Govt Lot</u>	<u>Qtr Sec</u>	<u>Sec</u>	<u>Twp</u>	<u>Rge</u>	<u>County</u>
1			SWSENE	23	11N	6E	MEAGHER

Remarks:

THE FOLLOWING ISSUES WERE IDENTIFIED BY THE DNRC DURING ITS EXAMINATION OF THIS WATER RIGHT CLAIM.

THIS CLAIM NUMBER WAS NOT INCLUDED IN THE BASIN 41J DECREE ISSUED 12/16/2010.

A BETTER UNDERSTANDING OF YOUR CLAIMED WATER RIGHT CAN BE OBTAINED BY COMPARING YOUR RIGHT WITH OTHER CLAIMS IN THE BASIN. FOR EXAMPLE, COMPARE PRIORITY DATES, FLOW RATES, VOLUMES, OR ACRES IRRIGATED. ALSO, YOUR WATER RIGHT MAY BE SUBJECT TO WATER RIGHTS IN ADJOINING SUBBASINS OR BASINS AS WELL AS BEING SUBJECT TO OTHER RIGHTS ON YOUR SOURCE OF SUPPLY. FINALLY, YOUR WATER RIGHT MAY BE SUBJECT TO INDIAN RESERVED AND FEDERAL RESERVED WATER RIGHTS.

COMPLETE DETAILS REGARDING THE DNRC PREPARATION OF THIS INTERLOCUTORY DECREE AND RELATED MATERIALS CAN BE REVIEWED AT THE OFFICE LOCATIONS IDENTIFIED IN THE DOCUMENT ENTITLED "NOTICE OF ENTRY OF INTERLOCUTORY DECREE AND NOTICE OF AVAILABILITY."

SEE GENERAL FINDINGS OF FACT AND CONCLUSIONS OF LAW FOR FURTHER EXPLANATION OF YOUR CLAIMED WATER RIGHT. THESE FINDINGS CAN BE FOUND AS INDICATED IN THE DOCUMENT ENTITLED "NOTICE OF ENTRY OF INTERLOCUTORY DECREE AND NOTICE OF AVAILABILITY." IF YOU NEED OBJECTION FORMS, OR HAVE QUESTIONS ABOUT WATER COURT PROCEDURES OR CHANGES TO YOUR RIGHT, YOU CAN CONTACT THE WATER COURT BY CALLING 1-800-624-3270 (WITHIN MONTANA ONLY) OR 1-406-586-4364, OR BY WRITING TO P.O. BOX 1389, BOZEMAN, MT 59771-1389.

**INTERLOCUTORY DECREE
SMITH RIVER
BASIN 41J
ABSTRACT OF WATER RIGHT CLAIM**

IMPORTANT NOTICE

YOUR WATER RIGHT AS SHOWN ON THIS ABSTRACT MAY HAVE CHANGES FROM YOUR WATER RIGHT AS CLAIMED OR AMENDED. AN ASTERISK (*) HAS BEEN PLACED NEXT TO EACH ITEM CHANGED BY THE MONTANA WATER COURT OR BY THE DEPARTMENT OF NATURAL RESOURCES AND CONSERVATION (DNRC) DURING THE PREPARATION OF THIS INTERLOCUTORY DECREE. THESE CHANGES ARE AUTHORIZED BY THE MONTANA SUPREME COURT WATER RIGHT CLAIMS EXAMINATION RULES OR BY ORDER OF THE WATER COURT.

OBJECTIONS MAY BE FILED ACCORDING TO THE PROCEDURES OUTLINED IN THE DOCUMENT ENTITLED "NOTICE OF ENTRY OF INTERLOCUTORY DECREE AND NOTICE OF AVAILABILITY."

Water Right Number: 41J 30125168 STATEMENT OF CLAIM
Version: 1 -- ORIGINAL RIGHT
Status: ACTIVE

Owners: BAR Z RANCH INC
122 BIRCH CREEK RD
WHITE SULPHUR SPRINGS, MT 59645

Priority Date: JANUARY 1, 1940

Type of Historical Right: USE

Purpose (Use): STOCK

Flow Rate: 12.00 GPM

***Volume:** THIS RIGHT INCLUDES THE AMOUNT OF WATER CONSUMPTIVELY USED FOR STOCKWATERING PURPOSES AT THE RATE OF 30 GALLONS PER DAY PER ANIMAL UNIT. ANIMAL UNITS SHALL BE BASED ON REASONABLE CARRYING CAPACITY AND HISTORICAL USE OF THE AREA SERVICED BY THIS WATER SOURCE.

***Source Name:** SPRING, UNNAMED TRIBUTARY OF SPRING CREEK

Source Type: GROUNDWATER

Point of Diversion and Means of Diversion:

<u>ID</u>	<u>Govt Lot</u>	<u>Qtr Sec</u>	<u>Sec</u>	<u>Twp</u>	<u>Rge</u>	<u>County</u>
1		NESENW	26	11N	6E	MEAGHER

Period of Diversion: MAY 1 TO NOVEMBER 30

Diversion Means: SPRING BOX

Period of Use: MAY 1 TO NOVEMBER 30

Place of Use:

<u>ID</u>	<u>Acres</u>	<u>Govt Lot</u>	<u>Qtr Sec</u>	<u>Sec</u>	<u>Twp</u>	<u>Rge</u>	<u>County</u>
1			NESENW	26	11N	6E	MEAGHER

Remarks:

THE FOLLOWING ISSUES WERE IDENTIFIED BY THE DNRC DURING ITS EXAMINATION OF THIS WATER RIGHT CLAIM.

THIS CLAIM NUMBER WAS NOT INCLUDED IN THE BASIN 41J DECREE ISSUED 12/16/2010.

A BETTER UNDERSTANDING OF YOUR CLAIMED WATER RIGHT CAN BE OBTAINED BY COMPARING YOUR RIGHT WITH OTHER CLAIMS IN THE BASIN. FOR EXAMPLE, COMPARE PRIORITY DATES, FLOW RATES, VOLUMES, OR ACRES IRRIGATED. ALSO, YOUR WATER RIGHT MAY BE SUBJECT TO WATER RIGHTS IN ADJOINING SUBBASINS OR BASINS AS WELL AS BEING SUBJECT TO OTHER RIGHTS ON YOUR SOURCE OF SUPPLY. FINALLY, YOUR WATER RIGHT MAY BE SUBJECT TO INDIAN RESERVED AND FEDERAL RESERVED WATER RIGHTS.

COMPLETE DETAILS REGARDING THE DNRC PREPARATION OF THIS INTERLOCUTORY DECREE AND RELATED MATERIALS CAN BE REVIEWED AT THE OFFICE LOCATIONS IDENTIFIED IN THE DOCUMENT ENTITLED "NOTICE OF ENTRY OF INTERLOCUTORY DECREE AND NOTICE OF AVAILABILITY."

SEE GENERAL FINDINGS OF FACT AND CONCLUSIONS OF LAW FOR FURTHER EXPLANATION OF YOUR CLAIMED WATER RIGHT. THESE FINDINGS CAN BE FOUND AS INDICATED IN THE DOCUMENT ENTITLED "NOTICE OF ENTRY OF INTERLOCUTORY DECREE AND NOTICE OF AVAILABILITY." IF YOU NEED OBJECTION FORMS, OR HAVE QUESTIONS ABOUT WATER COURT PROCEDURES OR CHANGES TO YOUR RIGHT, YOU CAN CONTACT THE WATER COURT BY CALLING 1-800-624-3270 (WITHIN MONTANA ONLY) OR 1-406-586-4364, OR BY WRITING TO P.O. BOX 1389, BOZEMAN, MT 59771-1389.

**INTERLOCUTORY DECREE
SMITH RIVER
BASIN 41J
ABSTRACT OF WATER RIGHT CLAIM**

IMPORTANT NOTICE

YOUR WATER RIGHT AS SHOWN ON THIS ABSTRACT MAY HAVE CHANGES FROM YOUR WATER RIGHT AS CLAIMED OR AMENDED. AN ASTERISK (*) HAS BEEN PLACED NEXT TO EACH ITEM CHANGED BY THE MONTANA WATER COURT OR BY THE DEPARTMENT OF NATURAL RESOURCES AND CONSERVATION (DNRC) DURING THE PREPARATION OF THIS INTERLOCUTORY DECREE. THESE CHANGES ARE AUTHORIZED BY THE MONTANA SUPREME COURT WATER RIGHT CLAIMS EXAMINATION RULES OR BY ORDER OF THE WATER COURT.

OBJECTIONS MAY BE FILED ACCORDING TO THE PROCEDURES OUTLINED IN THE DOCUMENT ENTITLED "NOTICE OF ENTRY OF INTERLOCUTORY DECREE AND NOTICE OF AVAILABILITY."

Water Right Number: 41J 30125171 STATEMENT OF CLAIM
Version: 1 -- ORIGINAL RIGHT
Status: ACTIVE

Owners: BAR Z RANCH INC
122 BIRCH CREEK RD
WHITE SULPHUR SPRINGS, MT 59645

Priority Date: JANUARY 1, 1940

Type of Historical Right: USE

Purpose (Use): STOCK

Flow Rate: 20.00 GPM

***Volume:** THIS RIGHT INCLUDES THE AMOUNT OF WATER CONSUMPTIVELY USED FOR STOCKWATERING PURPOSES AT THE RATE OF 30 GALLONS PER DAY PER ANIMAL UNIT. ANIMAL UNITS SHALL BE BASED ON REASONABLE CARRYING CAPACITY AND HISTORICAL USE OF THE AREA SERVICED BY THIS WATER SOURCE.

***Source Name:** SPRING, UNNAMED TRIBUTARY OF SPRING CREEK

Source Type: GROUNDWATER

Point of Diversion and Means of Diversion:

<u>ID</u>	<u>Govt Lot</u>	<u>Qtr Sec</u>	<u>Sec</u>	<u>Twp</u>	<u>Rge</u>	<u>County</u>
1		NWSWSE	26	11N	6E	MEAGHER

Period of Diversion: MAY 1 TO NOVEMBER 30

Diversion Means: SPRING BOX

Period of Use: MAY 1 TO NOVEMBER 30

Place of Use:

<u>ID</u>	<u>Acres</u>	<u>Govt Lot</u>	<u>Qtr Sec</u>	<u>Sec</u>	<u>Twp</u>	<u>Rge</u>	<u>County</u>
1			NWSWSE	26	11N	6E	MEAGHER

Remarks:

THE FOLLOWING ISSUES WERE IDENTIFIED BY THE DNRC DURING ITS EXAMINATION OF THIS WATER RIGHT CLAIM.

THIS CLAIM NUMBER WAS NOT INCLUDED IN THE BASIN 41J DECREE ISSUED 12/16/2010.

A BETTER UNDERSTANDING OF YOUR CLAIMED WATER RIGHT CAN BE OBTAINED BY COMPARING YOUR RIGHT WITH OTHER CLAIMS IN THE BASIN. FOR EXAMPLE, COMPARE PRIORITY DATES, FLOW RATES, VOLUMES, OR ACRES IRRIGATED. ALSO, YOUR WATER RIGHT MAY BE SUBJECT TO WATER RIGHTS IN ADJOINING SUBBASINS OR BASINS AS WELL AS BEING SUBJECT TO OTHER RIGHTS ON YOUR SOURCE OF SUPPLY. FINALLY, YOUR WATER RIGHT MAY BE SUBJECT TO INDIAN RESERVED AND FEDERAL RESERVED WATER RIGHTS.

COMPLETE DETAILS REGARDING THE DNRC PREPARATION OF THIS INTERLOCUTORY DECREE AND RELATED MATERIALS CAN BE REVIEWED AT THE OFFICE LOCATIONS IDENTIFIED IN THE DOCUMENT ENTITLED "NOTICE OF ENTRY OF INTERLOCUTORY DECREE AND NOTICE OF AVAILABILITY."

SEE GENERAL FINDINGS OF FACT AND CONCLUSIONS OF LAW FOR FURTHER EXPLANATION OF YOUR CLAIMED WATER RIGHT. THESE FINDINGS CAN BE FOUND AS INDICATED IN THE DOCUMENT ENTITLED "NOTICE OF ENTRY OF INTERLOCUTORY DECREE AND NOTICE OF AVAILABILITY." IF YOU NEED OBJECTION FORMS, OR HAVE QUESTIONS ABOUT WATER COURT PROCEDURES OR CHANGES TO YOUR RIGHT, YOU CAN CONTACT THE WATER COURT BY CALLING 1-800-624-3270 (WITHIN MONTANA ONLY) OR 1-406-586-4364, OR BY WRITING TO P.O. BOX 1389, BOZEMAN, MT 59771-1389.

**INTERLOCUTORY DECREE
SMITH RIVER
BASIN 41J
ABSTRACT OF WATER RIGHT CLAIM**

IMPORTANT NOTICE

YOUR WATER RIGHT AS SHOWN ON THIS ABSTRACT MAY HAVE CHANGES FROM YOUR WATER RIGHT AS CLAIMED OR AMENDED. AN ASTERISK (*) HAS BEEN PLACED NEXT TO EACH ITEM CHANGED BY THE MONTANA WATER COURT OR BY THE DEPARTMENT OF NATURAL RESOURCES AND CONSERVATION (DNRC) DURING THE PREPARATION OF THIS INTERLOCUTORY DECREE. THESE CHANGES ARE AUTHORIZED BY THE MONTANA SUPREME COURT WATER RIGHT CLAIMS EXAMINATION RULES OR BY ORDER OF THE WATER COURT.

OBJECTIONS MAY BE FILED ACCORDING TO THE PROCEDURES OUTLINED IN THE DOCUMENT ENTITLED "NOTICE OF ENTRY OF INTERLOCUTORY DECREE AND NOTICE OF AVAILABILITY."

Water Right Number: 41J 30125172 STATEMENT OF CLAIM
Version: 1 -- ORIGINAL RIGHT
Status: ACTIVE

Owners: BAR Z RANCH INC
122 BIRCH CREEK RD
WHITE SULPHUR SPRINGS, MT 59645

Priority Date: JANUARY 1, 1940

Type of Historical Right: USE

Purpose (Use): STOCK

Flow Rate: 15.00 GPM

***Volume:** THIS RIGHT INCLUDES THE AMOUNT OF WATER CONSUMPTIVELY USED FOR STOCKWATERING PURPOSES AT THE RATE OF 30 GALLONS PER DAY PER ANIMAL UNIT. ANIMAL UNITS SHALL BE BASED ON REASONABLE CARRYING CAPACITY AND HISTORICAL USE OF THE AREA SERVICED BY THIS WATER SOURCE.

***Source Name:** SPRING, UNNAMED TRIBUTARY OF SPRING CREEK

Source Type: GROUNDWATER

Point of Diversion and Means of Diversion:

<u>ID</u>	<u>Govt Lot</u>	<u>Qtr Sec</u>	<u>Sec</u>	<u>Twp</u>	<u>Rge</u>	<u>County</u>
1		SWNWSW	26	11N	6E	MEAGHER

Period of Diversion: MAY 1 TO NOVEMBER 30

Diversion Means: SPRING BOX

Period of Use: MAY 1 TO NOVEMBER 30

Place of Use:

<u>ID</u>	<u>Acres</u>	<u>Govt Lot</u>	<u>Qtr Sec</u>	<u>Sec</u>	<u>Twp</u>	<u>Rge</u>	<u>County</u>
1			SWNWSW	26	11N	6E	MEAGHER

Remarks:

THE FOLLOWING ISSUES WERE IDENTIFIED BY THE DNRC DURING ITS EXAMINATION OF THIS WATER RIGHT CLAIM.

THIS CLAIM NUMBER WAS NOT INCLUDED IN THE BASIN 41J DECREE ISSUED 12/16/2010.

A BETTER UNDERSTANDING OF YOUR CLAIMED WATER RIGHT CAN BE OBTAINED BY COMPARING YOUR RIGHT WITH OTHER CLAIMS IN THE BASIN. FOR EXAMPLE, COMPARE PRIORITY DATES, FLOW RATES, VOLUMES, OR ACRES IRRIGATED. ALSO, YOUR WATER RIGHT MAY BE SUBJECT TO WATER RIGHTS IN ADJOINING SUBBASINS OR BASINS AS WELL AS BEING SUBJECT TO OTHER RIGHTS ON YOUR SOURCE OF SUPPLY. FINALLY, YOUR WATER RIGHT MAY BE SUBJECT TO INDIAN RESERVED AND FEDERAL RESERVED WATER RIGHTS.

COMPLETE DETAILS REGARDING THE DNRC PREPARATION OF THIS INTERLOCUTORY DECREE AND RELATED MATERIALS CAN BE REVIEWED AT THE OFFICE LOCATIONS IDENTIFIED IN THE DOCUMENT ENTITLED "NOTICE OF ENTRY OF INTERLOCUTORY DECREE AND NOTICE OF AVAILABILITY."

SEE GENERAL FINDINGS OF FACT AND CONCLUSIONS OF LAW FOR FURTHER EXPLANATION OF YOUR CLAIMED WATER RIGHT. THESE FINDINGS CAN BE FOUND AS INDICATED IN THE DOCUMENT ENTITLED "NOTICE OF ENTRY OF INTERLOCUTORY DECREE AND NOTICE OF AVAILABILITY." IF YOU NEED OBJECTION FORMS, OR HAVE QUESTIONS ABOUT WATER COURT PROCEDURES OR CHANGES TO YOUR RIGHT, YOU CAN CONTACT THE WATER COURT BY CALLING 1-800-624-3270 (WITHIN MONTANA ONLY) OR 1-406-586-4364, OR BY WRITING TO P.O. BOX 1389, BOZEMAN, MT 59771-1389.

**INTERLOCUTORY DECREE
SMITH RIVER
BASIN 41J
ABSTRACT OF WATER RIGHT CLAIM**

IMPORTANT NOTICE

YOUR WATER RIGHT AS SHOWN ON THIS ABSTRACT MAY HAVE CHANGES FROM YOUR WATER RIGHT AS CLAIMED OR AMENDED. AN ASTERISK (*) HAS BEEN PLACED NEXT TO EACH ITEM CHANGED BY THE MONTANA WATER COURT OR BY THE DEPARTMENT OF NATURAL RESOURCES AND CONSERVATION (DNRC) DURING THE PREPARATION OF THIS INTERLOCUTORY DECREE. THESE CHANGES ARE AUTHORIZED BY THE MONTANA SUPREME COURT WATER RIGHT CLAIMS EXAMINATION RULES OR BY ORDER OF THE WATER COURT.

OBJECTIONS MAY BE FILED ACCORDING TO THE PROCEDURES OUTLINED IN THE DOCUMENT ENTITLED "NOTICE OF ENTRY OF INTERLOCUTORY DECREE AND NOTICE OF AVAILABILITY."

Water Right Number: 41J 30125174 STATEMENT OF CLAIM

Version: 1 -- ORIGINAL RIGHT

Status: ACTIVE

Owners: BAR Z RANCH INC
122 BIRCH CREEK RD
WHITE SULPHUR SPRINGS, MT 59645

Priority Date: JANUARY 1, 1940

Type of Historical Right: USE

Purpose (Use): STOCK

Flow Rate: 12.00 GPM

***Volume:** THIS RIGHT INCLUDES THE AMOUNT OF WATER CONSUMPTIVELY USED FOR STOCKWATERING PURPOSES AT THE RATE OF 30 GALLONS PER DAY PER ANIMAL UNIT. ANIMAL UNITS SHALL BE BASED ON REASONABLE CARRYING CAPACITY AND HISTORICAL USE OF THE AREA SERVICED BY THIS WATER SOURCE.

***Source Name:** SPRING, UNNAMED TRIBUTARY OF SPRING CREEK

Source Type: GROUNDWATER

***Point of Diversion and Means of Diversion:**

<u>ID</u>	<u>Govt Lot</u>	<u>Qtr Sec</u>	<u>Sec</u>	<u>Twp</u>	<u>Rge</u>	<u>County</u>
1		SWSESW	23	11N	6E	MEAGHER

Period of Diversion: MAY 1 TO NOVEMBER 30

Diversion Means: SPRING BOX

Period of Use: MAY 1 TO NOVEMBER 30

***Place of Use:**

<u>ID</u>	<u>Acres</u>	<u>Govt Lot</u>	<u>Qtr Sec</u>	<u>Sec</u>	<u>Twp</u>	<u>Rge</u>	<u>County</u>
1			SWSESW	23	11N	6E	MEAGHER

Remarks:

THE FOLLOWING ISSUES WERE IDENTIFIED BY THE DNRC DURING ITS EXAMINATION OF THIS WATER RIGHT CLAIM.

THIS CLAIM NUMBER WAS NOT INCLUDED IN THE BASIN 41J DECREE ISSUED 12/16/2010.

A BETTER UNDERSTANDING OF YOUR CLAIMED WATER RIGHT CAN BE OBTAINED BY COMPARING YOUR RIGHT WITH OTHER CLAIMS IN THE BASIN. FOR EXAMPLE, COMPARE PRIORITY DATES, FLOW RATES, VOLUMES, OR ACRES IRRIGATED. ALSO, YOUR WATER RIGHT MAY BE SUBJECT TO WATER RIGHTS IN ADJOINING SUBBASINS OR BASINS AS WELL AS BEING SUBJECT TO OTHER RIGHTS ON YOUR SOURCE OF SUPPLY. FINALLY, YOUR WATER RIGHT MAY BE SUBJECT TO INDIAN RESERVED AND FEDERAL RESERVED WATER RIGHTS.

COMPLETE DETAILS REGARDING THE DNRC PREPARATION OF THIS INTERLOCUTORY DECREE AND RELATED MATERIALS CAN BE REVIEWED AT THE OFFICE LOCATIONS IDENTIFIED IN THE DOCUMENT ENTITLED "NOTICE OF ENTRY OF INTERLOCUTORY DECREE AND NOTICE OF AVAILABILITY."

SEE GENERAL FINDINGS OF FACT AND CONCLUSIONS OF LAW FOR FURTHER EXPLANATION OF YOUR CLAIMED WATER RIGHT. THESE FINDINGS CAN BE FOUND AS INDICATED IN THE DOCUMENT ENTITLED "NOTICE OF ENTRY OF INTERLOCUTORY DECREE AND NOTICE OF AVAILABILITY." IF YOU NEED OBJECTION FORMS, OR HAVE QUESTIONS ABOUT WATER COURT PROCEDURES OR CHANGES TO YOUR RIGHT, YOU CAN CONTACT THE WATER COURT BY CALLING 1-800-624-3270 (WITHIN MONTANA ONLY) OR 1-406-586-4364, OR BY WRITING TO P.O. BOX 1389, BOZEMAN, MT 59771-1389.

**INTERLOCUTORY DECREE
SMITH RIVER
BASIN 41J
ABSTRACT OF WATER RIGHT CLAIM**

IMPORTANT NOTICE

YOUR WATER RIGHT AS SHOWN ON THIS ABSTRACT MAY HAVE CHANGES FROM YOUR WATER RIGHT AS CLAIMED OR AMENDED. AN ASTERISK (*) HAS BEEN PLACED NEXT TO EACH ITEM CHANGED BY THE MONTANA WATER COURT OR BY THE DEPARTMENT OF NATURAL RESOURCES AND CONSERVATION (DNRC) DURING THE PREPARATION OF THIS INTERLOCUTORY DECREE. THESE CHANGES ARE AUTHORIZED BY THE MONTANA SUPREME COURT WATER RIGHT CLAIMS EXAMINATION RULES OR BY ORDER OF THE WATER COURT.

OBJECTIONS MAY BE FILED ACCORDING TO THE PROCEDURES OUTLINED IN THE DOCUMENT ENTITLED "NOTICE OF ENTRY OF INTERLOCUTORY DECREE AND NOTICE OF AVAILABILITY."

Water Right Number: 41J 30125288 STATEMENT OF CLAIM
Version: 1 -- ORIGINAL RIGHT
Status: ACTIVE

Owners: BREWER LAND CO LLC
94 MAUDLOW RD
RINGLING, MT 59642-8519

Priority Date: JANUARY 1, 1945

Type of Historical Right: USE

Purpose (Use): STOCK

***Flow Rate:** A SPECIFIC FLOW RATE HAS NOT BEEN DECREED BECAUSE THIS USE CONSISTS OF STOCK DRINKING DIRECTLY FROM THE SOURCE, OR FROM A DITCH SYSTEM. THE FLOW RATE IS LIMITED TO THE MINIMUM AMOUNT HISTORICALLY NECESSARY TO SUSTAIN THIS PURPOSE.

***Volume:** THIS RIGHT INCLUDES THE AMOUNT OF WATER CONSUMPTIVELY USED FOR STOCKWATERING PURPOSES AT THE RATE OF 30 GALLONS PER DAY PER ANIMAL UNIT. ANIMAL UNITS SHALL BE BASED ON REASONABLE CARRYING CAPACITY AND HISTORICAL USE OF THE AREA SERVICED BY THIS WATER SOURCE.

Source Name: UNNAMED TRIBUTARY OF SMITH RIVER, SOUTH FORK
Source Type: SURFACE WATER

***Point of Diversion and Means of Diversion:**

<u>ID</u>	<u>Govt Lot</u>	<u>Qtr</u>	<u>Sec</u>	<u>Twp</u>	<u>Rge</u>	<u>County</u>
1		W2SE	22	7N	8E	MEAGHER

Period of Diversion: APRIL 1 TO NOVEMBER 30

Diversion Means: LIVESTOCK DIRECT FROM SOURCE

2		SW	22	7N	8E	MEAGHER
---	--	----	----	----	----	---------

Period of Diversion: APRIL 1 TO NOVEMBER 30

Diversion Means: LIVESTOCK DIRECT FROM SOURCE

Period of Use: APRIL 1 TO NOVEMBER 30

*Place of Use:

<u>ID</u>	<u>Acres</u>	<u>Govt Lot</u>	<u>Qtr Sec</u>	<u>Sec</u>	<u>Twp</u>	<u>Rge</u>	<u>County</u>
1			W2SE	22	7N	8E	MEAGHER
2			SW	22	7N	8E	MEAGHER

Remarks:

THE FOLLOWING ISSUES WERE IDENTIFIED BY THE DNRC DURING ITS EXAMINATION OF THIS WATER RIGHT CLAIM.

THIS CLAIM NUMBER WAS NOT INCLUDED IN THE BASIN 41J DECREE ISSUED 12/16/2010.

A BETTER UNDERSTANDING OF YOUR CLAIMED WATER RIGHT CAN BE OBTAINED BY COMPARING YOUR RIGHT WITH OTHER CLAIMS IN THE BASIN. FOR EXAMPLE, COMPARE PRIORITY DATES, FLOW RATES, VOLUMES, OR ACRES IRRIGATED. ALSO, YOUR WATER RIGHT MAY BE SUBJECT TO WATER RIGHTS IN ADJOINING SUBBASINS OR BASINS AS WELL AS BEING SUBJECT TO OTHER RIGHTS ON YOUR SOURCE OF SUPPLY. FINALLY, YOUR WATER RIGHT MAY BE SUBJECT TO INDIAN RESERVED AND FEDERAL RESERVED WATER RIGHTS.

COMPLETE DETAILS REGARDING THE DNRC PREPARATION OF THIS INTERLOCUTORY DECREE AND RELATED MATERIALS CAN BE REVIEWED AT THE OFFICE LOCATIONS IDENTIFIED IN THE DOCUMENT ENTITLED "NOTICE OF ENTRY OF INTERLOCUTORY DECREE AND NOTICE OF AVAILABILITY."

SEE GENERAL FINDINGS OF FACT AND CONCLUSIONS OF LAW FOR FURTHER EXPLANATION OF YOUR CLAIMED WATER RIGHT. THESE FINDINGS CAN BE FOUND AS INDICATED IN THE DOCUMENT ENTITLED "NOTICE OF ENTRY OF INTERLOCUTORY DECREE AND NOTICE OF AVAILABILITY." IF YOU NEED OBJECTION FORMS, OR HAVE QUESTIONS ABOUT WATER COURT PROCEDURES OR CHANGES TO YOUR RIGHT, YOU CAN CONTACT THE WATER COURT BY CALLING 1-800-624-3270 (WITHIN MONTANA ONLY) OR 1-406-586-4364, OR BY WRITING TO P.O. BOX 1389, BOZEMAN, MT 59771-1389.

**INTERLOCUTORY DECREE
SMITH RIVER
BASIN 41J
ABSTRACT OF WATER RIGHT CLAIM**

IMPORTANT NOTICE

YOUR WATER RIGHT AS SHOWN ON THIS ABSTRACT MAY HAVE CHANGES FROM YOUR WATER RIGHT AS CLAIMED OR AMENDED. AN ASTERISK (*) HAS BEEN PLACED NEXT TO EACH ITEM CHANGED BY THE MONTANA WATER COURT OR BY THE DEPARTMENT OF NATURAL RESOURCES AND CONSERVATION (DNRC) DURING THE PREPARATION OF THIS INTERLOCUTORY DECREE. THESE CHANGES ARE AUTHORIZED BY THE MONTANA SUPREME COURT WATER RIGHT CLAIMS EXAMINATION RULES OR BY ORDER OF THE WATER COURT.

OBJECTIONS MAY BE FILED ACCORDING TO THE PROCEDURES OUTLINED IN THE DOCUMENT ENTITLED "NOTICE OF ENTRY OF INTERLOCUTORY DECREE AND NOTICE OF AVAILABILITY."

Water Right Number: 41J 30125313 STATEMENT OF CLAIM

Version: 1 -- ORIGINAL RIGHT

Status: ACTIVE

Owners: MCKAMEY WEST INC
33 UPPER MILLEGAN RD
GREAT FALLS, MT 59405

Priority Date: JUNE 1, 1894

Type of Historical Right: USE

Purpose (Use): STOCK

***Flow Rate:** A SPECIFIC FLOW RATE HAS NOT BEEN DECREED BECAUSE THIS USE CONSISTS OF STOCK DRINKING DIRECTLY FROM THE SOURCE, OR FROM A DITCH SYSTEM. THE FLOW RATE IS LIMITED TO THE MINIMUM AMOUNT HISTORICALLY NECESSARY TO SUSTAIN THIS PURPOSE.

***Volume:** THIS RIGHT INCLUDES THE AMOUNT OF WATER CONSUMPTIVELY USED FOR STOCKWATERING PURPOSES AT THE RATE OF 30 GALLONS PER DAY PER ANIMAL UNIT. ANIMAL UNITS SHALL BE BASED ON REASONABLE CARRYING CAPACITY AND HISTORICAL USE OF THE AREA SERVICED BY THIS WATER SOURCE.

Source Name: MULLENS CREEK

Source Type: SURFACE WATER

THE SOURCE INCLUDES UNNAMED TRIBUTARIES OF MULLENS CREEK.

***Point of Diversion and Means of Diversion:**

<u>ID</u>	<u>Govt Lot</u>	<u>Qtr Sec</u>	<u>Sec</u>	<u>Twp</u>	<u>Rge</u>	<u>County</u>
1		E2	36	16N	2E	CASCADE

Period of Diversion: JANUARY 1 TO DECEMBER 31

Diversion Means: LIVESTOCK DIRECT FROM SOURCE

Period of Use: JANUARY 1 TO DECEMBER 31

***Place of Use:**

<u>ID</u>	<u>Acres</u>	<u>Govt Lot</u>	<u>Qtr Sec</u>	<u>Sec</u>	<u>Twp</u>	<u>Rge</u>	<u>County</u>
1			E2	36	16N	2E	CASCADE

Remarks:

THE FOLLOWING ELEMENTS WERE AMENDED BY THE CLAIMANT ON 05/08/2019: ANIMAL UNITS, SOURCE, POINT OF DIVERSION, PERIOD OF DIVERSION, PLACE OF USE, PRIORITY DATE AND TYPE OF RIGHT.

THE FOLLOWING ISSUES WERE IDENTIFIED BY THE DNRC DURING ITS EXAMINATION OF THIS WATER RIGHT CLAIM.

THIS CLAIM NUMBER WAS NOT INCLUDED IN THE BASIN 41J DECREE ISSUED 12/16/2010.

A BETTER UNDERSTANDING OF YOUR CLAIMED WATER RIGHT CAN BE OBTAINED BY COMPARING YOUR RIGHT WITH OTHER CLAIMS IN THE BASIN. FOR EXAMPLE, COMPARE PRIORITY DATES, FLOW RATES, VOLUMES, OR ACRES IRRIGATED. ALSO, YOUR WATER RIGHT MAY BE SUBJECT TO WATER RIGHTS IN ADJOINING SUBBASINS OR BASINS AS WELL AS BEING SUBJECT TO OTHER RIGHTS ON YOUR SOURCE OF SUPPLY. FINALLY, YOUR WATER RIGHT MAY BE SUBJECT TO INDIAN RESERVED AND FEDERAL RESERVED WATER RIGHTS.

COMPLETE DETAILS REGARDING THE DNRC PREPARATION OF THIS INTERLOCUTORY DECREE AND RELATED MATERIALS CAN BE REVIEWED AT THE OFFICE LOCATIONS IDENTIFIED IN THE DOCUMENT ENTITLED "NOTICE OF ENTRY OF INTERLOCUTORY DECREE AND NOTICE OF AVAILABILITY."

SEE GENERAL FINDINGS OF FACT AND CONCLUSIONS OF LAW FOR FURTHER EXPLANATION OF YOUR CLAIMED WATER RIGHT. THESE FINDINGS CAN BE FOUND AS INDICATED IN THE DOCUMENT ENTITLED "NOTICE OF ENTRY OF INTERLOCUTORY DECREE AND NOTICE OF AVAILABILITY." IF YOU NEED OBJECTION FORMS, OR HAVE QUESTIONS ABOUT WATER COURT PROCEDURES OR CHANGES TO YOUR RIGHT, YOU CAN CONTACT THE WATER COURT BY CALLING 1-800-624-3270 (WITHIN MONTANA ONLY) OR 1-406-586-4364, OR BY WRITING TO P.O. BOX 1389, BOZEMAN, MT 59771-1389.

**INTERLOCUTORY DECREE
SMITH RIVER
BASIN 41J
ABSTRACT OF WATER RIGHT CLAIM**

IMPORTANT NOTICE

YOUR WATER RIGHT AS SHOWN ON THIS ABSTRACT MAY HAVE CHANGES FROM YOUR WATER RIGHT AS CLAIMED OR AMENDED. AN ASTERISK (*) HAS BEEN PLACED NEXT TO EACH ITEM CHANGED BY THE MONTANA WATER COURT OR BY THE DEPARTMENT OF NATURAL RESOURCES AND CONSERVATION (DNRC) DURING THE PREPARATION OF THIS INTERLOCUTORY DECREE. THESE CHANGES ARE AUTHORIZED BY THE MONTANA SUPREME COURT WATER RIGHT CLAIMS EXAMINATION RULES OR BY ORDER OF THE WATER COURT.

OBJECTIONS MAY BE FILED ACCORDING TO THE PROCEDURES OUTLINED IN THE DOCUMENT ENTITLED "NOTICE OF ENTRY OF INTERLOCUTORY DECREE AND NOTICE OF AVAILABILITY."

Water Right Number: 41J 30125315 STATEMENT OF CLAIM

Version: 1 -- ORIGINAL RIGHT

Status: ACTIVE

Owners: MCKAMEY WEST INC
33 UPPER MILLEGAN RD
GREAT FALLS, MT 59405

Priority Date: APRIL 1, 1910

***Type of Historical Right:** USE

Purpose (Use): STOCK

***Flow Rate:** A SPECIFIC FLOW RATE HAS NOT BEEN DECREED BECAUSE THIS USE CONSISTS OF STOCK DRINKING DIRECTLY FROM THE SOURCE, OR FROM A DITCH SYSTEM. THE FLOW RATE IS LIMITED TO THE MINIMUM AMOUNT HISTORICALLY NECESSARY TO SUSTAIN THIS PURPOSE.

***Volume:** THIS RIGHT INCLUDES THE AMOUNT OF WATER CONSUMPTIVELY USED FOR STOCKWATERING PURPOSES AT THE RATE OF 30 GALLONS PER DAY PER ANIMAL UNIT. ANIMAL UNITS SHALL BE BASED ON REASONABLE CARRYING CAPACITY AND HISTORICAL USE OF THE AREA SERVICED BY THIS WATER SOURCE.

Source Name: SPRING CREEK

Source Type: SURFACE WATER

***Point of Diversion and Means of Diversion:**

<u>ID</u>	<u>Govt Lot</u>	<u>Qtr Sec</u>	<u>Sec</u>	<u>Twp</u>	<u>Rge</u>	<u>County</u>
1		E2SESW	2	16N	2E	CASCADE

Period of Diversion: JANUARY 1 TO DECEMBER 31

Diversion Means: LIVESTOCK DIRECT FROM SOURCE

2		SWSWSE	2	16N	2E	CASCADE
---	--	--------	---	-----	----	---------

Period of Diversion: JANUARY 1 TO DECEMBER 31

Diversion Means: LIVESTOCK DIRECT FROM SOURCE

Period of Use: JANUARY 1 TO DECEMBER 31

*Place of Use:

<u>ID</u>	<u>Acres</u>	<u>Govt Lot</u>	<u>Qtr Sec</u>	<u>Sec</u>	<u>Twp</u>	<u>Rge</u>	<u>County</u>
1			E2SESW	2	16N	2E	CASCADE
2			SWSWSE	2	16N	2E	CASCADE

Remarks:

THE FOLLOWING ELEMENTS WERE AMENDED BY THE CLAIMANT ON 05/08/2019: ANIMAL UNITS, PRIORITY DATE, PLACE OF USE AND PERIOD OF DIVERSION.

THE FOLLOWING ISSUES WERE IDENTIFIED BY THE DNRC DURING ITS EXAMINATION OF THIS WATER RIGHT CLAIM.

THIS CLAIM NUMBER WAS NOT INCLUDED IN THE BASIN 41J DECREE ISSUED 12/16/2010.

A BETTER UNDERSTANDING OF YOUR CLAIMED WATER RIGHT CAN BE OBTAINED BY COMPARING YOUR RIGHT WITH OTHER CLAIMS IN THE BASIN. FOR EXAMPLE, COMPARE PRIORITY DATES, FLOW RATES, VOLUMES, OR ACRES IRRIGATED. ALSO, YOUR WATER RIGHT MAY BE SUBJECT TO WATER RIGHTS IN ADJOINING SUBBASINS OR BASINS AS WELL AS BEING SUBJECT TO OTHER RIGHTS ON YOUR SOURCE OF SUPPLY. FINALLY, YOUR WATER RIGHT MAY BE SUBJECT TO INDIAN RESERVED AND FEDERAL RESERVED WATER RIGHTS.

COMPLETE DETAILS REGARDING THE DNRC PREPARATION OF THIS INTERLOCUTORY DECREE AND RELATED MATERIALS CAN BE REVIEWED AT THE OFFICE LOCATIONS IDENTIFIED IN THE DOCUMENT ENTITLED "NOTICE OF ENTRY OF INTERLOCUTORY DECREE AND NOTICE OF AVAILABILITY."

SEE GENERAL FINDINGS OF FACT AND CONCLUSIONS OF LAW FOR FURTHER EXPLANATION OF YOUR CLAIMED WATER RIGHT. THESE FINDINGS CAN BE FOUND AS INDICATED IN THE DOCUMENT ENTITLED "NOTICE OF ENTRY OF INTERLOCUTORY DECREE AND NOTICE OF AVAILABILITY." IF YOU NEED OBJECTION FORMS, OR HAVE QUESTIONS ABOUT WATER COURT PROCEDURES OR CHANGES TO YOUR RIGHT, YOU CAN CONTACT THE WATER COURT BY CALLING 1-800-624-3270 (WITHIN MONTANA ONLY) OR 1-406-586-4364, OR BY WRITING TO P.O. BOX 1389, BOZEMAN, MT 59771-1389.

**INTERLOCUTORY DECREE
SMITH RIVER
BASIN 41J
ABSTRACT OF WATER RIGHT CLAIM**

IMPORTANT NOTICE

YOUR WATER RIGHT AS SHOWN ON THIS ABSTRACT MAY HAVE CHANGES FROM YOUR WATER RIGHT AS CLAIMED OR AMENDED. AN ASTERISK (*) HAS BEEN PLACED NEXT TO EACH ITEM CHANGED BY THE MONTANA WATER COURT OR BY THE DEPARTMENT OF NATURAL RESOURCES AND CONSERVATION (DNRC) DURING THE PREPARATION OF THIS INTERLOCUTORY DECREE. THESE CHANGES ARE AUTHORIZED BY THE MONTANA SUPREME COURT WATER RIGHT CLAIMS EXAMINATION RULES OR BY ORDER OF THE WATER COURT.

OBJECTIONS MAY BE FILED ACCORDING TO THE PROCEDURES OUTLINED IN THE DOCUMENT ENTITLED "NOTICE OF ENTRY OF INTERLOCUTORY DECREE AND NOTICE OF AVAILABILITY."

Water Right Number: 41J 30125316 STATEMENT OF CLAIM

Version: 1 -- ORIGINAL RIGHT

Status: ACTIVE

Owners: MCKAMEY WEST INC
33 UPPER MILLEGAN RD
GREAT FALLS, MT 59405

Priority Date: APRIL 1, 1910

Type of Historical Right: USE

Purpose (Use): STOCK

***Flow Rate:** A SPECIFIC FLOW RATE HAS NOT BEEN DECREED BECAUSE THIS USE CONSISTS OF STOCK DRINKING DIRECTLY FROM THE SOURCE, OR FROM A DITCH SYSTEM. THE FLOW RATE IS LIMITED TO THE MINIMUM AMOUNT HISTORICALLY NECESSARY TO SUSTAIN THIS PURPOSE.

***Volume:** THIS RIGHT INCLUDES THE AMOUNT OF WATER CONSUMPTIVELY USED FOR STOCKWATERING PURPOSES AT THE RATE OF 30 GALLONS PER DAY PER ANIMAL UNIT. ANIMAL UNITS SHALL BE BASED ON REASONABLE CARRYING CAPACITY AND HISTORICAL USE OF THE AREA SERVICED BY THIS WATER SOURCE.

Source Name: UNNAMED TRIBUTARY OF HOUND CREEK

Source Type: SURFACE WATER

THIS WATER RIGHT ALSO INCLUDES SURFACE WATER FROM AN UNNAMED SPRING.

Point of Diversion and Means of Diversion:

<u>ID</u>	<u>Govt Lot</u>	<u>Qtr</u>	<u>Sec</u>	<u>Twp</u>	<u>Rge</u>	<u>County</u>
1		SW	1	16N	2E	CASCADE

Period of Diversion: JANUARY 1 TO DECEMBER 31

Diversion Means: LIVESTOCK DIRECT FROM SOURCE

Period of Use: JANUARY 1 TO DECEMBER 31

Place of Use:

<u>ID</u>	<u>Acres</u>	<u>Govt Lot</u>	<u>Qtr Sec</u>	<u>Sec</u>	<u>Twp</u>	<u>Rge</u>	<u>County</u>
1			SW	1	16N	2E	CASCADE

Remarks:

THE FOLLOWING ELEMENTS WERE AMENDED BY THE CLAIMANT ON 05/08/2019: ANIMAL UNITS, POINT OF DIVERSION, PERIOD OF DIVERSION, PLACE OF USE, PRIORITY DATE AND TYPE OF RIGHT.

THE FOLLOWING ISSUES WERE IDENTIFIED BY THE DNRC DURING ITS EXAMINATION OF THIS WATER RIGHT CLAIM.

THIS CLAIM NUMBER WAS NOT INCLUDED IN THE BASIN 41J DECREE ISSUED 12/16/2010.

A BETTER UNDERSTANDING OF YOUR CLAIMED WATER RIGHT CAN BE OBTAINED BY COMPARING YOUR RIGHT WITH OTHER CLAIMS IN THE BASIN. FOR EXAMPLE, COMPARE PRIORITY DATES, FLOW RATES, VOLUMES, OR ACRES IRRIGATED. ALSO, YOUR WATER RIGHT MAY BE SUBJECT TO WATER RIGHTS IN ADJOINING SUBBASINS OR BASINS AS WELL AS BEING SUBJECT TO OTHER RIGHTS ON YOUR SOURCE OF SUPPLY. FINALLY, YOUR WATER RIGHT MAY BE SUBJECT TO INDIAN RESERVED AND FEDERAL RESERVED WATER RIGHTS.

COMPLETE DETAILS REGARDING THE DNRC PREPARATION OF THIS INTERLOCUTORY DECREE AND RELATED MATERIALS CAN BE REVIEWED AT THE OFFICE LOCATIONS IDENTIFIED IN THE DOCUMENT ENTITLED "NOTICE OF ENTRY OF INTERLOCUTORY DECREE AND NOTICE OF AVAILABILITY."

SEE GENERAL FINDINGS OF FACT AND CONCLUSIONS OF LAW FOR FURTHER EXPLANATION OF YOUR CLAIMED WATER RIGHT. THESE FINDINGS CAN BE FOUND AS INDICATED IN THE DOCUMENT ENTITLED "NOTICE OF ENTRY OF INTERLOCUTORY DECREE AND NOTICE OF AVAILABILITY." IF YOU NEED OBJECTION FORMS, OR HAVE QUESTIONS ABOUT WATER COURT PROCEDURES OR CHANGES TO YOUR RIGHT, YOU CAN CONTACT THE WATER COURT BY CALLING 1-800-624-3270 (WITHIN MONTANA ONLY) OR 1-406-586-4364, OR BY WRITING TO P.O. BOX 1389, BOZEMAN, MT 59771-1389.

**INTERLOCUTORY DECREE
SMITH RIVER
BASIN 41J
ABSTRACT OF WATER RIGHT CLAIM**

IMPORTANT NOTICE

YOUR WATER RIGHT AS SHOWN ON THIS ABSTRACT MAY HAVE CHANGES FROM YOUR WATER RIGHT AS CLAIMED OR AMENDED. AN ASTERISK (*) HAS BEEN PLACED NEXT TO EACH ITEM CHANGED BY THE MONTANA WATER COURT OR BY THE DEPARTMENT OF NATURAL RESOURCES AND CONSERVATION (DNRC) DURING THE PREPARATION OF THIS INTERLOCUTORY DECREE. THESE CHANGES ARE AUTHORIZED BY THE MONTANA SUPREME COURT WATER RIGHT CLAIMS EXAMINATION RULES OR BY ORDER OF THE WATER COURT.

OBJECTIONS MAY BE FILED ACCORDING TO THE PROCEDURES OUTLINED IN THE DOCUMENT ENTITLED "NOTICE OF ENTRY OF INTERLOCUTORY DECREE AND NOTICE OF AVAILABILITY."

Water Right Number: 41J 30125317 STATEMENT OF CLAIM
Version: 1 -- ORIGINAL RIGHT
Status: ACTIVE

Owners: MCKAMEY WEST INC
33 UPPER MILLEGAN RD
GREAT FALLS, MT 59405

Priority Date: APRIL 1, 1910

Type of Historical Right: USE

Purpose (Use): STOCK

***Flow Rate:** A SPECIFIC FLOW RATE HAS NOT BEEN DECREED BECAUSE THIS USE CONSISTS OF STOCK DRINKING DIRECTLY FROM THE SOURCE, OR FROM A DITCH SYSTEM. THE FLOW RATE IS LIMITED TO THE MINIMUM AMOUNT HISTORICALLY NECESSARY TO SUSTAIN THIS PURPOSE.

***Volume:** THIS RIGHT INCLUDES THE AMOUNT OF WATER CONSUMPTIVELY USED FOR STOCKWATERING PURPOSES AT THE RATE OF 30 GALLONS PER DAY PER ANIMAL UNIT. ANIMAL UNITS SHALL BE BASED ON REASONABLE CARRYING CAPACITY AND HISTORICAL USE OF THE AREA SERVICED BY THIS WATER SOURCE.

Source Name: HOUND CREEK

Source Type: SURFACE WATER

***Point of Diversion and Means of Diversion:**

<u>ID</u>	<u>Govt Lot</u>	<u>Qtr</u>	<u>Sec</u>	<u>Twp</u>	<u>Rge</u>	<u>County</u>
1		E2	25	17N	2E	CASCADE

Period of Diversion: JANUARY 1 TO DECEMBER 31

Diversion Means: LIVESTOCK DIRECT FROM SOURCE

2		SW	25	17N	2E	CASCADE
---	--	----	----	-----	----	---------

Period of Diversion: JANUARY 1 TO DECEMBER 31

Diversion Means: LIVESTOCK DIRECT FROM SOURCE

3 SENW 25 17N 2E CASCADE

Period of Diversion: JANUARY 1 TO DECEMBER 31

Diversion Means: LIVESTOCK DIRECT FROM SOURCE

Period of Use: JANUARY 1 TO DECEMBER 31

***Place of Use:**

<u>ID</u>	<u>Acres</u>	<u>Govt Lot</u>	<u>Qtr Sec</u>	<u>Sec</u>	<u>Twp</u>	<u>Rge</u>	<u>County</u>
1			E2	25	17N	2E	CASCADE
2			SW	25	17N	2E	CASCADE
3			SENW	25	17N	2E	CASCADE

Remarks:

THE FOLLOWING ELEMENTS WERE AMENDED BY THE CLAIMANT ON 05/08/2019: ANIMAL UNITS, POINT OF DIVERSION, PERIOD OF DIVERSION, PLACE OF USE, PRIORITY DATE AND TYPE OF RIGHT.

THE FOLLOWING ISSUES WERE IDENTIFIED BY THE DNRC DURING ITS EXAMINATION OF THIS WATER RIGHT CLAIM.

THIS CLAIM NUMBER WAS NOT INCLUDED IN THE BASIN 41J DECREE ISSUED 12/16/2010.

A BETTER UNDERSTANDING OF YOUR CLAIMED WATER RIGHT CAN BE OBTAINED BY COMPARING YOUR RIGHT WITH OTHER CLAIMS IN THE BASIN. FOR EXAMPLE, COMPARE PRIORITY DATES, FLOW RATES, VOLUMES, OR ACRES IRRIGATED. ALSO, YOUR WATER RIGHT MAY BE SUBJECT TO WATER RIGHTS IN ADJOINING SUBBASINS OR BASINS AS WELL AS BEING SUBJECT TO OTHER RIGHTS ON YOUR SOURCE OF SUPPLY. FINALLY, YOUR WATER RIGHT MAY BE SUBJECT TO INDIAN RESERVED AND FEDERAL RESERVED WATER RIGHTS.

COMPLETE DETAILS REGARDING THE DNRC PREPARATION OF THIS INTERLOCUTORY DECREE AND RELATED MATERIALS CAN BE REVIEWED AT THE OFFICE LOCATIONS IDENTIFIED IN THE DOCUMENT ENTITLED "NOTICE OF ENTRY OF INTERLOCUTORY DECREE AND NOTICE OF AVAILABILITY."

SEE GENERAL FINDINGS OF FACT AND CONCLUSIONS OF LAW FOR FURTHER EXPLANATION OF YOUR CLAIMED WATER RIGHT. THESE FINDINGS CAN BE FOUND AS INDICATED IN THE DOCUMENT ENTITLED "NOTICE OF ENTRY OF INTERLOCUTORY DECREE AND NOTICE OF AVAILABILITY." IF YOU NEED OBJECTION FORMS, OR HAVE QUESTIONS ABOUT WATER COURT PROCEDURES OR CHANGES TO YOUR RIGHT, YOU CAN CONTACT THE WATER COURT BY CALLING 1-800-624-3270 (WITHIN MONTANA ONLY) OR 1-406-586-4364, OR BY WRITING TO P.O. BOX 1389, BOZEMAN, MT 59771-1389.

**INTERLOCUTORY DECREE
SMITH RIVER
BASIN 41J
ABSTRACT OF WATER RIGHT CLAIM**

IMPORTANT NOTICE

YOUR WATER RIGHT AS SHOWN ON THIS ABSTRACT MAY HAVE CHANGES FROM YOUR WATER RIGHT AS CLAIMED OR AMENDED. AN ASTERISK (*) HAS BEEN PLACED NEXT TO EACH ITEM CHANGED BY THE MONTANA WATER COURT OR BY THE DEPARTMENT OF NATURAL RESOURCES AND CONSERVATION (DNRC) DURING THE PREPARATION OF THIS INTERLOCUTORY DECREE. THESE CHANGES ARE AUTHORIZED BY THE MONTANA SUPREME COURT WATER RIGHT CLAIMS EXAMINATION RULES OR BY ORDER OF THE WATER COURT.

OBJECTIONS MAY BE FILED ACCORDING TO THE PROCEDURES OUTLINED IN THE DOCUMENT ENTITLED "NOTICE OF ENTRY OF INTERLOCUTORY DECREE AND NOTICE OF AVAILABILITY."

Water Right Number: 41J 30125319 STATEMENT OF CLAIM
Version: 1 -- ORIGINAL RIGHT
Status: ACTIVE

Owners: MCKAMEY WEST INC
33 UPPER MILLEGAN RD
GREAT FALLS, MT 59405

Priority Date: JANUARY 8, 1894

***Type of Historical Right:** USE

Purpose (Use): STOCK

***Flow Rate:** A SPECIFIC FLOW RATE HAS NOT BEEN DECREED BECAUSE THIS USE CONSISTS OF STOCK DRINKING DIRECTLY FROM THE SOURCE, OR FROM A DITCH SYSTEM. THE FLOW RATE IS LIMITED TO THE MINIMUM AMOUNT HISTORICALLY NECESSARY TO SUSTAIN THIS PURPOSE.

***Volume:** THIS RIGHT INCLUDES THE AMOUNT OF WATER CONSUMPTIVELY USED FOR STOCKWATERING PURPOSES AT THE RATE OF 30 GALLONS PER DAY PER ANIMAL UNIT. ANIMAL UNITS SHALL BE BASED ON REASONABLE CARRYING CAPACITY AND HISTORICAL USE OF THE AREA SERVICED BY THIS WATER SOURCE.

***Source Name:** UNNAMED TRIBUTARY OF SPRING CREEK

Source Type: SURFACE WATER

***Point of Diversion and Means of Diversion:**

<u>ID</u>	<u>Govt Lot</u>	<u>Qtr Sec</u>	<u>Sec</u>	<u>Twp</u>	<u>Rge</u>	<u>County</u>
1		SWNW	12	16N	2E	CASCADE

Period of Diversion: JANUARY 1 TO DECEMBER 31

Diversion Means: LIVESTOCK DIRECT FROM SOURCE

Period of Use: JANUARY 1 TO DECEMBER 31

***Place of Use:**

<u>ID</u>	<u>Acres</u>	<u>Govt Lot</u>	<u>Qtr Sec</u>	<u>Sec</u>	<u>Twp</u>	<u>Rge</u>	<u>County</u>
1			SWNW	12	16N	2E	CASCADE

Remarks:

THE FOLLOWING ELEMENTS WERE AMENDED BY THE CLAIMANT ON 05/08/2019: ANIMAL UNITS, SOURCE, PLACE OF USE, PERIOD OF DIVERSION, AND PRIORITY DATE.

THE FOLLOWING ISSUES WERE IDENTIFIED BY THE DNRC DURING ITS EXAMINATION OF THIS WATER RIGHT CLAIM.

THIS CLAIM NUMBER WAS NOT INCLUDED IN THE BASIN 41J DECREE ISSUED 12/16/2010.

A PORTION OF THE CLAIMED POINT OF DIVERSION AND PLACE OF USE DOES NOT MEET THE DEFINITION OF AN EXEMPT RIGHT UNDER 85-2-222, MCA, AND INVOLVES AN ON-STREAM RESERVOIR.

A BETTER UNDERSTANDING OF YOUR CLAIMED WATER RIGHT CAN BE OBTAINED BY COMPARING YOUR RIGHT WITH OTHER CLAIMS IN THE BASIN. FOR EXAMPLE, COMPARE PRIORITY DATES, FLOW RATES, VOLUMES, OR ACRES IRRIGATED. ALSO, YOUR WATER RIGHT MAY BE SUBJECT TO WATER RIGHTS IN ADJOINING SUBBASINS OR BASINS AS WELL AS BEING SUBJECT TO OTHER RIGHTS ON YOUR SOURCE OF SUPPLY. FINALLY, YOUR WATER RIGHT MAY BE SUBJECT TO INDIAN RESERVED AND FEDERAL RESERVED WATER RIGHTS.

COMPLETE DETAILS REGARDING THE DNRC PREPARATION OF THIS INTERLOCUTORY DECREE AND RELATED MATERIALS CAN BE REVIEWED AT THE OFFICE LOCATIONS IDENTIFIED IN THE DOCUMENT ENTITLED "NOTICE OF ENTRY OF INTERLOCUTORY DECREE AND NOTICE OF AVAILABILITY."

SEE GENERAL FINDINGS OF FACT AND CONCLUSIONS OF LAW FOR FURTHER EXPLANATION OF YOUR CLAIMED WATER RIGHT. THESE FINDINGS CAN BE FOUND AS INDICATED IN THE DOCUMENT ENTITLED "NOTICE OF ENTRY OF INTERLOCUTORY DECREE AND NOTICE OF AVAILABILITY." IF YOU NEED OBJECTION FORMS, OR HAVE QUESTIONS ABOUT WATER COURT PROCEDURES OR CHANGES TO YOUR RIGHT, YOU CAN CONTACT THE WATER COURT BY CALLING 1-800-624-3270 (WITHIN MONTANA ONLY) OR 1-406-586-4364, OR BY WRITING TO P.O. BOX 1389, BOZEMAN, MT 59711-1389.

**INTERLOCUTORY DECREE
SMITH RIVER
BASIN 41J
ABSTRACT OF WATER RIGHT CLAIM**

IMPORTANT NOTICE

YOUR WATER RIGHT AS SHOWN ON THIS ABSTRACT MAY HAVE CHANGES FROM YOUR WATER RIGHT AS CLAIMED OR AMENDED. AN ASTERISK (*) HAS BEEN PLACED NEXT TO EACH ITEM CHANGED BY THE MONTANA WATER COURT OR BY THE DEPARTMENT OF NATURAL RESOURCES AND CONSERVATION (DNRC) DURING THE PREPARATION OF THIS INTERLOCUTORY DECREE. THESE CHANGES ARE AUTHORIZED BY THE MONTANA SUPREME COURT WATER RIGHT CLAIMS EXAMINATION RULES OR BY ORDER OF THE WATER COURT.

OBJECTIONS MAY BE FILED ACCORDING TO THE PROCEDURES OUTLINED IN THE DOCUMENT ENTITLED "NOTICE OF ENTRY OF INTERLOCUTORY DECREE AND NOTICE OF AVAILABILITY."

Water Right Number: 41J 30125321 STATEMENT OF CLAIM

Version: 1 -- ORIGINAL RIGHT

Status: ACTIVE

Owners: MCKAMEY WEST INC
33 UPPER MILLEGAN RD
GREAT FALLS, MT 59405

Priority Date: JUNE 1, 1961

Type of Historical Right: USE

Purpose (Use): STOCK

***Flow Rate:** A SPECIFIC FLOW RATE HAS NOT BEEN DECREED BECAUSE THIS USE CONSISTS OF STOCK DRINKING DIRECTLY FROM THE SOURCE, OR FROM A DITCH SYSTEM. THE FLOW RATE IS LIMITED TO THE MINIMUM AMOUNT HISTORICALLY NECESSARY TO SUSTAIN THIS PURPOSE.

***Volume:** THIS RIGHT INCLUDES THE AMOUNT OF WATER CONSUMPTIVELY USED FOR STOCKWATERING PURPOSES AT THE RATE OF 30 GALLONS PER DAY PER ANIMAL UNIT. ANIMAL UNITS SHALL BE BASED ON REASONABLE CARRYING CAPACITY AND HISTORICAL USE OF THE AREA SERVICED BY THIS WATER SOURCE.

***Source Name:** UNNAMED TRIBUTARY OF CLARK CREEK

Source Type: SURFACE WATER

SOURCE IS COMPOSED OF TWO UNNAMED TRIBUTARIES WITHIN THE POINT OF DIVERSION LEGAL LAND DESCRIPTION.

Point of Diversion and Means of Diversion:

<u>ID</u>	<u>Govt Lot</u>	<u>Qtr</u>	<u>Sec</u>	<u>Twp</u>	<u>Rge</u>	<u>County</u>
1		E2	1	15N	2E	CASCADE

Period of Diversion: JANUARY 1 TO DECEMBER 31

Diversion Means: LIVESTOCK DIRECT FROM SOURCE

Period of Use: JANUARY 1 TO DECEMBER 31

Place of Use:

<u>ID</u>	<u>Acres</u>	<u>Govt Lot</u>	<u>Qtr Sec</u>	<u>Sec</u>	<u>Twp</u>	<u>Rge</u>	<u>County</u>
1			E2	1	15N	2E	CASCADE

Remarks:

THE FOLLOWING ELEMENTS WERE AMENDED BY THE CLAIMANT ON 05/08/2019: ANIMAL UNITS, POINT OF DIVERSION, PERIOD OF DIVERSION, PLACE OF USE, PRIORITY DATE AND TYPE OF RIGHT.

THE FOLLOWING ISSUES WERE IDENTIFIED BY THE DNRC DURING ITS EXAMINATION OF THIS WATER RIGHT CLAIM.

THIS CLAIM NUMBER WAS NOT INCLUDED IN THE BASIN 41J DECREE ISSUED 12/16/2010.

A BETTER UNDERSTANDING OF YOUR CLAIMED WATER RIGHT CAN BE OBTAINED BY COMPARING YOUR RIGHT WITH OTHER CLAIMS IN THE BASIN. FOR EXAMPLE, COMPARE PRIORITY DATES, FLOW RATES, VOLUMES, OR ACRES IRRIGATED. ALSO, YOUR WATER RIGHT MAY BE SUBJECT TO WATER RIGHTS IN ADJOINING SUBBASINS OR BASINS AS WELL AS BEING SUBJECT TO OTHER RIGHTS ON YOUR SOURCE OF SUPPLY. FINALLY, YOUR WATER RIGHT MAY BE SUBJECT TO INDIAN RESERVED AND FEDERAL RESERVED WATER RIGHTS.

COMPLETE DETAILS REGARDING THE DNRC PREPARATION OF THIS INTERLOCUTORY DECREE AND RELATED MATERIALS CAN BE REVIEWED AT THE OFFICE LOCATIONS IDENTIFIED IN THE DOCUMENT ENTITLED "NOTICE OF ENTRY OF INTERLOCUTORY DECREE AND NOTICE OF AVAILABILITY."

SEE GENERAL FINDINGS OF FACT AND CONCLUSIONS OF LAW FOR FURTHER EXPLANATION OF YOUR CLAIMED WATER RIGHT. THESE FINDINGS CAN BE FOUND AS INDICATED IN THE DOCUMENT ENTITLED "NOTICE OF ENTRY OF INTERLOCUTORY DECREE AND NOTICE OF AVAILABILITY." IF YOU NEED OBJECTION FORMS, OR HAVE QUESTIONS ABOUT WATER COURT PROCEDURES OR CHANGES TO YOUR RIGHT, YOU CAN CONTACT THE WATER COURT BY CALLING 1-800-624-3270 (WITHIN MONTANA ONLY) OR 1-406-586-4364, OR BY WRITING TO P.O. BOX 1389, BOZEMAN, MT 59771-1389.

**INTERLOCUTORY DECREE
SMITH RIVER
BASIN 41J
ABSTRACT OF WATER RIGHT CLAIM**

IMPORTANT NOTICE

YOUR WATER RIGHT AS SHOWN ON THIS ABSTRACT MAY HAVE CHANGES FROM YOUR WATER RIGHT AS CLAIMED OR AMENDED. AN ASTERISK (*) HAS BEEN PLACED NEXT TO EACH ITEM CHANGED BY THE MONTANA WATER COURT OR BY THE DEPARTMENT OF NATURAL RESOURCES AND CONSERVATION (DNRC) DURING THE PREPARATION OF THIS INTERLOCUTORY DECREE. THESE CHANGES ARE AUTHORIZED BY THE MONTANA SUPREME COURT WATER RIGHT CLAIMS EXAMINATION RULES OR BY ORDER OF THE WATER COURT.

OBJECTIONS MAY BE FILED ACCORDING TO THE PROCEDURES OUTLINED IN THE DOCUMENT ENTITLED "NOTICE OF ENTRY OF INTERLOCUTORY DECREE AND NOTICE OF AVAILABILITY."

Water Right Number: 41J 30125324 STATEMENT OF CLAIM
Version: 1 -- ORIGINAL RIGHT
Status: ACTIVE

Owners: MCKAMEY WEST INC
33 UPPER MILLEGAN RD
GREAT FALLS, MT 59405

Priority Date: OCTOBER 1, 1894

Type of Historical Right: USE

Purpose (Use): STOCK

***Flow Rate:** A SPECIFIC FLOW RATE HAS NOT BEEN DECREED BECAUSE THIS USE CONSISTS OF STOCK DRINKING DIRECTLY FROM THE SOURCE, OR FROM A DITCH SYSTEM. THE FLOW RATE IS LIMITED TO THE MINIMUM AMOUNT HISTORICALLY NECESSARY TO SUSTAIN THIS PURPOSE.

***Volume:** THIS RIGHT INCLUDES THE AMOUNT OF WATER CONSUMPTIVELY USED FOR STOCKWATERING PURPOSES AT THE RATE OF 30 GALLONS PER DAY PER ANIMAL UNIT. ANIMAL UNITS SHALL BE BASED ON REASONABLE CARRYING CAPACITY AND HISTORICAL USE OF THE AREA SERVICED BY THIS WATER SOURCE.

***Source Name:** UNNAMED TRIBUTARY OF CLARK CREEK
Source Type: SURFACE WATER

Point of Diversion and Means of Diversion:

<u>ID</u>	<u>Govt Lot</u>	<u>Qtr Sec</u>	<u>Sec</u>	<u>Twp</u>	<u>Rge</u>	<u>County</u>
1		SWSWSW	33	16N	3E	CASCADE

Period of Diversion: JANUARY 1 TO DECEMBER 31

Diversion Means: LIVESTOCK DIRECT FROM SOURCE

Period of Use: JANUARY 1 TO DECEMBER 31

Place of Use:

<u>ID</u>	<u>Acres</u>	<u>Govt Lot</u>	<u>Qtr Sec</u>	<u>Sec</u>	<u>Twp</u>	<u>Rge</u>	<u>County</u>
1			SWSWSW	33	16N	3E	CASCADE

Remarks:

THE FOLLOWING ELEMENTS WERE AMENDED BY THE CLAIMANT ON 05/08/2019: ANIMAL UNITS, PERIOD OF DIVERSION, PLACE OF USE, PRIORITY DATE AND TYPE OF RIGHT.

THE FOLLOWING ISSUES WERE IDENTIFIED BY THE DNRC DURING ITS EXAMINATION OF THIS WATER RIGHT CLAIM.

THIS CLAIM NUMBER WAS NOT INCLUDED IN THE BASIN 41J DECREE ISSUED 12/16/2010.

A BETTER UNDERSTANDING OF YOUR CLAIMED WATER RIGHT CAN BE OBTAINED BY COMPARING YOUR RIGHT WITH OTHER CLAIMS IN THE BASIN. FOR EXAMPLE, COMPARE PRIORITY DATES, FLOW RATES, VOLUMES, OR ACRES IRRIGATED. ALSO, YOUR WATER RIGHT MAY BE SUBJECT TO WATER RIGHTS IN ADJOINING SUBBASINS OR BASINS AS WELL AS BEING SUBJECT TO OTHER RIGHTS ON YOUR SOURCE OF SUPPLY. FINALLY, YOUR WATER RIGHT MAY BE SUBJECT TO INDIAN RESERVED AND FEDERAL RESERVED WATER RIGHTS.

COMPLETE DETAILS REGARDING THE DNRC PREPARATION OF THIS INTERLOCUTORY DECREE AND RELATED MATERIALS CAN BE REVIEWED AT THE OFFICE LOCATIONS IDENTIFIED IN THE DOCUMENT ENTITLED "NOTICE OF ENTRY OF INTERLOCUTORY DECREE AND NOTICE OF AVAILABILITY."

SEE GENERAL FINDINGS OF FACT AND CONCLUSIONS OF LAW FOR FURTHER EXPLANATION OF YOUR CLAIMED WATER RIGHT. THESE FINDINGS CAN BE FOUND AS INDICATED IN THE DOCUMENT ENTITLED "NOTICE OF ENTRY OF INTERLOCUTORY DECREE AND NOTICE OF AVAILABILITY." IF YOU NEED OBJECTION FORMS, OR HAVE QUESTIONS ABOUT WATER COURT PROCEDURES OR CHANGES TO YOUR RIGHT, YOU CAN CONTACT THE WATER COURT BY CALLING 1-800-624-3270 (WITHIN MONTANA ONLY) OR 1-406-586-4364, OR BY WRITING TO P.O. BOX 1389, BOZEMAN, MT 59771-1389.

**INTERLOCUTORY DECREE
SMITH RIVER
BASIN 41J
ABSTRACT OF WATER RIGHT CLAIM**

IMPORTANT NOTICE

YOUR WATER RIGHT AS SHOWN ON THIS ABSTRACT MAY HAVE CHANGES FROM YOUR WATER RIGHT AS CLAIMED OR AMENDED. AN ASTERISK (*) HAS BEEN PLACED NEXT TO EACH ITEM CHANGED BY THE MONTANA WATER COURT OR BY THE DEPARTMENT OF NATURAL RESOURCES AND CONSERVATION (DNRC) DURING THE PREPARATION OF THIS INTERLOCUTORY DECREE. THESE CHANGES ARE AUTHORIZED BY THE MONTANA SUPREME COURT WATER RIGHT CLAIMS EXAMINATION RULES OR BY ORDER OF THE WATER COURT.

OBJECTIONS MAY BE FILED ACCORDING TO THE PROCEDURES OUTLINED IN THE DOCUMENT ENTITLED "NOTICE OF ENTRY OF INTERLOCUTORY DECREE AND NOTICE OF AVAILABILITY."

Water Right Number: 41J 30125340 STATEMENT OF CLAIM
Version: 1 -- ORIGINAL RIGHT
Status: ACTIVE

Owners: MCKAMEY WEST INC
33 UPPER MILLEGAN RD
GREAT FALLS, MT 59405

Priority Date: OCTOBER 1, 1894

Type of Historical Right: USE

Purpose (Use): STOCK

***Flow Rate:** A SPECIFIC FLOW RATE HAS NOT BEEN DECREED BECAUSE THIS USE CONSISTS OF STOCK DRINKING DIRECTLY FROM THE SOURCE, OR FROM A DITCH SYSTEM. THE FLOW RATE IS LIMITED TO THE MINIMUM AMOUNT HISTORICALLY NECESSARY TO SUSTAIN THIS PURPOSE.

***Volume:** THIS RIGHT INCLUDES THE AMOUNT OF WATER CONSUMPTIVELY USED FOR STOCKWATERING PURPOSES AT THE RATE OF 30 GALLONS PER DAY PER ANIMAL UNIT. ANIMAL UNITS SHALL BE BASED ON REASONABLE CARRYING CAPACITY AND HISTORICAL USE OF THE AREA SERVICED BY THIS WATER SOURCE.

***Source Name:** UNNAMED TRIBUTARY OF CLARK CREEK
Source Type: SURFACE WATER

***Point of Diversion and Means of Diversion:**

<u>ID</u>	<u>Govt Lot</u>	<u>Qtr Sec</u>	<u>Sec</u>	<u>Twp</u>	<u>Rge</u>	<u>County</u>
1		SW	4	15N	3E	CASCADE

Period of Diversion: JANUARY 1 TO DECEMBER 31

Diversion Means: LIVESTOCK DIRECT FROM SOURCE

Period of Use: JANUARY 1 TO DECEMBER 31

***Place of Use:**

<u>ID</u>	<u>Acres</u>	<u>Govt Lot</u>	<u>Qtr Sec</u>	<u>Sec</u>	<u>Twp</u>	<u>Rge</u>	<u>County</u>
1			SW	4	15N	3E	CASCADE

Remarks:

THE FOLLOWING ELEMENTS WERE AMENDED BY THE CLAIMANT ON 05/08/2019: ANIMAL UNITS, PERIOD OF DIVERSION, PLACE OF USE, PRIORITY DATE AND TYPE OF RIGHT.

THE FOLLOWING ISSUES WERE IDENTIFIED BY THE DNRC DURING ITS EXAMINATION OF THIS WATER RIGHT CLAIM.

THIS CLAIM NUMBER WAS NOT INCLUDED IN THE BASIN 41J DECREE ISSUED 12/16/2010.

A BETTER UNDERSTANDING OF YOUR CLAIMED WATER RIGHT CAN BE OBTAINED BY COMPARING YOUR RIGHT WITH OTHER CLAIMS IN THE BASIN. FOR EXAMPLE, COMPARE PRIORITY DATES, FLOW RATES, VOLUMES, OR ACRES IRRIGATED. ALSO, YOUR WATER RIGHT MAY BE SUBJECT TO WATER RIGHTS IN ADJOINING SUBBASINS OR BASINS AS WELL AS BEING SUBJECT TO OTHER RIGHTS ON YOUR SOURCE OF SUPPLY. FINALLY, YOUR WATER RIGHT MAY BE SUBJECT TO INDIAN RESERVED AND FEDERAL RESERVED WATER RIGHTS.

COMPLETE DETAILS REGARDING THE DNRC PREPARATION OF THIS INTERLOCUTORY DECREE AND RELATED MATERIALS CAN BE REVIEWED AT THE OFFICE LOCATIONS IDENTIFIED IN THE DOCUMENT ENTITLED "NOTICE OF ENTRY OF INTERLOCUTORY DECREE AND NOTICE OF AVAILABILITY."

SEE GENERAL FINDINGS OF FACT AND CONCLUSIONS OF LAW FOR FURTHER EXPLANATION OF YOUR CLAIMED WATER RIGHT. THESE FINDINGS CAN BE FOUND AS INDICATED IN THE DOCUMENT ENTITLED "NOTICE OF ENTRY OF INTERLOCUTORY DECREE AND NOTICE OF AVAILABILITY." IF YOU NEED OBJECTION FORMS, OR HAVE QUESTIONS ABOUT WATER COURT PROCEDURES OR CHANGES TO YOUR RIGHT, YOU CAN CONTACT THE WATER COURT BY CALLING 1-800-624-3270 (WITHIN MONTANA ONLY) OR 1-406-586-4364, OR BY WRITING TO P.O. BOX 1389, BOZEMAN, MT 59771-1389.

**INTERLOCUTORY DECREE
SMITH RIVER
BASIN 41J
ABSTRACT OF WATER RIGHT CLAIM**

IMPORTANT NOTICE

YOUR WATER RIGHT AS SHOWN ON THIS ABSTRACT MAY HAVE CHANGES FROM YOUR WATER RIGHT AS CLAIMED OR AMENDED. AN ASTERISK (*) HAS BEEN PLACED NEXT TO EACH ITEM CHANGED BY THE MONTANA WATER COURT OR BY THE DEPARTMENT OF NATURAL RESOURCES AND CONSERVATION (DNRC) DURING THE PREPARATION OF THIS INTERLOCUTORY DECREE. THESE CHANGES ARE AUTHORIZED BY THE MONTANA SUPREME COURT WATER RIGHT CLAIMS EXAMINATION RULES OR BY ORDER OF THE WATER COURT.

OBJECTIONS MAY BE FILED ACCORDING TO THE PROCEDURES OUTLINED IN THE DOCUMENT ENTITLED "NOTICE OF ENTRY OF INTERLOCUTORY DECREE AND NOTICE OF AVAILABILITY."

Water Right Number: 41J 30125344 STATEMENT OF CLAIM

Version: 1 -- ORIGINAL RIGHT

Status: ACTIVE

Owners: MCKAMEY WEST INC
33 UPPER MILLEGAN RD
GREAT FALLS, MT 59405

Priority Date: OCTOBER 1, 1894

Type of Historical Right: USE

Purpose (Use): STOCK

***Flow Rate:** A SPECIFIC FLOW RATE HAS NOT BEEN DECREED BECAUSE THIS USE CONSISTS OF STOCK DRINKING DIRECTLY FROM THE SOURCE, OR FROM A DITCH SYSTEM. THE FLOW RATE IS LIMITED TO THE MINIMUM AMOUNT HISTORICALLY NECESSARY TO SUSTAIN THIS PURPOSE.

***Volume:** THIS RIGHT INCLUDES THE AMOUNT OF WATER CONSUMPTIVELY USED FOR STOCKWATERING PURPOSES AT THE RATE OF 30 GALLONS PER DAY PER ANIMAL UNIT. ANIMAL UNITS SHALL BE BASED ON REASONABLE CARRYING CAPACITY AND HISTORICAL USE OF THE AREA SERVICED BY THIS WATER SOURCE.

Source Name: UNNAMED TRIBUTARY OF CLARK CREEK

Source Type: SURFACE WATER

THIS WATER RIGHT ALSO INCLUDES SURFACE WATER FROM AN UNNAMED SPRING.

***Point of Diversion and Means of Diversion:**

<u>ID</u>	<u>Govt Lot</u>	<u>Qtr</u>	<u>Sec</u>	<u>Twp</u>	<u>Rge</u>	<u>County</u>
1		NE	6	15N	3E	CASCADE

Period of Diversion: JANUARY 1 TO DECEMBER 31

Diversion Means: LIVESTOCK DIRECT FROM SOURCE

Period of Use: JANUARY 1 TO DECEMBER 31

***Place of Use:**

<u>ID</u>	<u>Acres</u>	<u>Govt Lot</u>	<u>Qtr Sec</u>	<u>Sec</u>	<u>Twp</u>	<u>Rge</u>	<u>County</u>
1			NE	6	15N	3E	CASCADE

Remarks:

THE FOLLOWING ELEMENTS WERE AMENDED BY THE CLAIMANT ON 05/08/2019: ANIMAL UNITS, SOURCE, PERIOD OF DIVERSION, PLACE OF USE, PRIORITY DATE AND TYPE OF RIGHT.

THE FOLLOWING ISSUES WERE IDENTIFIED BY THE DNRC DURING ITS EXAMINATION OF THIS WATER RIGHT CLAIM.

THIS CLAIM NUMBER WAS NOT INCLUDED IN THE BASIN 41J DECREE ISSUED 12/16/2010.

A BETTER UNDERSTANDING OF YOUR CLAIMED WATER RIGHT CAN BE OBTAINED BY COMPARING YOUR RIGHT WITH OTHER CLAIMS IN THE BASIN. FOR EXAMPLE, COMPARE PRIORITY DATES, FLOW RATES, VOLUMES, OR ACRES IRRIGATED. ALSO, YOUR WATER RIGHT MAY BE SUBJECT TO WATER RIGHTS IN ADJOINING SUBBASINS OR BASINS AS WELL AS BEING SUBJECT TO OTHER RIGHTS ON YOUR SOURCE OF SUPPLY. FINALLY, YOUR WATER RIGHT MAY BE SUBJECT TO INDIAN RESERVED AND FEDERAL RESERVED WATER RIGHTS.

COMPLETE DETAILS REGARDING THE DNRC PREPARATION OF THIS INTERLOCUTORY DECREE AND RELATED MATERIALS CAN BE REVIEWED AT THE OFFICE LOCATIONS IDENTIFIED IN THE DOCUMENT ENTITLED "NOTICE OF ENTRY OF INTERLOCUTORY DECREE AND NOTICE OF AVAILABILITY."

SEE GENERAL FINDINGS OF FACT AND CONCLUSIONS OF LAW FOR FURTHER EXPLANATION OF YOUR CLAIMED WATER RIGHT. THESE FINDINGS CAN BE FOUND AS INDICATED IN THE DOCUMENT ENTITLED "NOTICE OF ENTRY OF INTERLOCUTORY DECREE AND NOTICE OF AVAILABILITY." IF YOU NEED OBJECTION FORMS, OR HAVE QUESTIONS ABOUT WATER COURT PROCEDURES OR CHANGES TO YOUR RIGHT, YOU CAN CONTACT THE WATER COURT BY CALLING 1-800-624-3270 (WITHIN MONTANA ONLY) OR 1-406-586-4364, OR BY WRITING TO P.O. BOX 1389, BOZEMAN, MT 59771-1389.

**INTERLOCUTORY DECREE
SMITH RIVER
BASIN 41J
ABSTRACT OF WATER RIGHT CLAIM**

IMPORTANT NOTICE

YOUR WATER RIGHT AS SHOWN ON THIS ABSTRACT MAY HAVE CHANGES FROM YOUR WATER RIGHT AS CLAIMED OR AMENDED. AN ASTERISK (*) HAS BEEN PLACED NEXT TO EACH ITEM CHANGED BY THE MONTANA WATER COURT OR BY THE DEPARTMENT OF NATURAL RESOURCES AND CONSERVATION (DNRC) DURING THE PREPARATION OF THIS INTERLOCUTORY DECREE. THESE CHANGES ARE AUTHORIZED BY THE MONTANA SUPREME COURT WATER RIGHT CLAIMS EXAMINATION RULES OR BY ORDER OF THE WATER COURT.

OBJECTIONS MAY BE FILED ACCORDING TO THE PROCEDURES OUTLINED IN THE DOCUMENT ENTITLED "NOTICE OF ENTRY OF INTERLOCUTORY DECREE AND NOTICE OF AVAILABILITY."

Water Right Number: 41J 30125345 STATEMENT OF CLAIM

Version: 1 -- ORIGINAL RIGHT

Status: ACTIVE

Owners: MCKAMEY WEST INC
33 UPPER MILLEGAN RD
GREAT FALLS, MT 59405

Priority Date: OCTOBER 1, 1894

Type of Historical Right: USE

Purpose (Use): STOCK

***Flow Rate:** A SPECIFIC FLOW RATE HAS NOT BEEN DECREED BECAUSE THIS USE CONSISTS OF STOCK DRINKING DIRECTLY FROM THE SOURCE, OR FROM A DITCH SYSTEM. THE FLOW RATE IS LIMITED TO THE MINIMUM AMOUNT HISTORICALLY NECESSARY TO SUSTAIN THIS PURPOSE.

***Volume:** THIS RIGHT INCLUDES THE AMOUNT OF WATER CONSUMPTIVELY USED FOR STOCKWATERING PURPOSES AT THE RATE OF 30 GALLONS PER DAY PER ANIMAL UNIT. ANIMAL UNITS SHALL BE BASED ON REASONABLE CARRYING CAPACITY AND HISTORICAL USE OF THE AREA SERVICED BY THIS WATER SOURCE.

***Source Name:** CLARK CREEK

Source Type: SURFACE WATER

THIS WATER RIGHT ALSO INCLUDES SURFACE WATER FROM UNNAMED TRIBUTARIES AND TWO UNNAMED SPRINGS.

Point of Diversion and Means of Diversion:

<u>ID</u>	<u>Govt Lot</u>	<u>Qtr</u>	<u>Sec</u>	<u>Twp</u>	<u>Rge</u>	<u>County</u>
1			5	15N	3E	CASCADE

Period of Diversion: JANUARY 1 TO DECEMBER 31

Diversion Means: LIVESTOCK DIRECT FROM SOURCE

Period of Use: JANUARY 1 TO DECEMBER 31

Place of Use:

<u>ID</u>	<u>Acres</u>	<u>Govt Lot</u>	<u>Qtr Sec</u>	<u>Sec</u>	<u>Twp</u>	<u>Rge</u>	<u>County</u>
1				5	15N	3E	CASCADE

Remarks:

THE FOLLOWING ELEMENTS WERE AMENDED BY THE CLAIMANT ON 05/08/2019: ANIMAL UNITS, SOURCE, PERIOD OF DIVERSION, PLACE OF USE, PRIORITY DATE AND TYPE OF RIGHT.

THE FOLLOWING ISSUES WERE IDENTIFIED BY THE DNRC DURING ITS EXAMINATION OF THIS WATER RIGHT CLAIM.

THIS CLAIM NUMBER WAS NOT INCLUDED IN THE BASIN 41J DECREE ISSUED 12/16/2010.

A BETTER UNDERSTANDING OF YOUR CLAIMED WATER RIGHT CAN BE OBTAINED BY COMPARING YOUR RIGHT WITH OTHER CLAIMS IN THE BASIN. FOR EXAMPLE, COMPARE PRIORITY DATES, FLOW RATES, VOLUMES, OR ACRES IRRIGATED. ALSO, YOUR WATER RIGHT MAY BE SUBJECT TO WATER RIGHTS IN ADJOINING SUBBASINS OR BASINS AS WELL AS BEING SUBJECT TO OTHER RIGHTS ON YOUR SOURCE OF SUPPLY. FINALLY, YOUR WATER RIGHT MAY BE SUBJECT TO INDIAN RESERVED AND FEDERAL RESERVED WATER RIGHTS.

COMPLETE DETAILS REGARDING THE DNRC PREPARATION OF THIS INTERLOCUTORY DECREE AND RELATED MATERIALS CAN BE REVIEWED AT THE OFFICE LOCATIONS IDENTIFIED IN THE DOCUMENT ENTITLED "NOTICE OF ENTRY OF INTERLOCUTORY DECREE AND NOTICE OF AVAILABILITY."

SEE GENERAL FINDINGS OF FACT AND CONCLUSIONS OF LAW FOR FURTHER EXPLANATION OF YOUR CLAIMED WATER RIGHT. THESE FINDINGS CAN BE FOUND AS INDICATED IN THE DOCUMENT ENTITLED "NOTICE OF ENTRY OF INTERLOCUTORY DECREE AND NOTICE OF AVAILABILITY." IF YOU NEED OBJECTION FORMS, OR HAVE QUESTIONS ABOUT WATER COURT PROCEDURES OR CHANGES TO YOUR RIGHT, YOU CAN CONTACT THE WATER COURT BY CALLING 1-800-624-3270 (WITHIN MONTANA ONLY) OR 1-406-586-4364, OR BY WRITING TO P.O. BOX 1389, BOZEMAN, MT 59771-1389.

**INTERLOCUTORY DECREE
SMITH RIVER
BASIN 41J
ABSTRACT OF WATER RIGHT CLAIM**

IMPORTANT NOTICE

YOUR WATER RIGHT AS SHOWN ON THIS ABSTRACT MAY HAVE CHANGES FROM YOUR WATER RIGHT AS CLAIMED OR AMENDED. AN ASTERISK (*) HAS BEEN PLACED NEXT TO EACH ITEM CHANGED BY THE MONTANA WATER COURT OR BY THE DEPARTMENT OF NATURAL RESOURCES AND CONSERVATION (DNRC) DURING THE PREPARATION OF THIS INTERLOCUTORY DECREE. THESE CHANGES ARE AUTHORIZED BY THE MONTANA SUPREME COURT WATER RIGHT CLAIMS EXAMINATION RULES OR BY ORDER OF THE WATER COURT.

OBJECTIONS MAY BE FILED ACCORDING TO THE PROCEDURES OUTLINED IN THE DOCUMENT ENTITLED "NOTICE OF ENTRY OF INTERLOCUTORY DECREE AND NOTICE OF AVAILABILITY."

Water Right Number: 41J 30125347 STATEMENT OF CLAIM

Version: 1 -- ORIGINAL RIGHT

Status: ACTIVE

Owners: MCKAMEY WEST INC
33 UPPER MILLEGAN RD
GREAT FALLS, MT 59405

Priority Date: OCTOBER 1, 1894

Type of Historical Right: USE

Purpose (Use): STOCK

***Flow Rate:** A SPECIFIC FLOW RATE HAS NOT BEEN DECREED BECAUSE THIS USE CONSISTS OF STOCK DRINKING DIRECTLY FROM THE SOURCE, OR FROM A DITCH SYSTEM. THE FLOW RATE IS LIMITED TO THE MINIMUM AMOUNT HISTORICALLY NECESSARY TO SUSTAIN THIS PURPOSE.

***Volume:** THIS RIGHT INCLUDES THE AMOUNT OF WATER CONSUMPTIVELY USED FOR STOCKWATERING PURPOSES AT THE RATE OF 30 GALLONS PER DAY PER ANIMAL UNIT. ANIMAL UNITS SHALL BE BASED ON REASONABLE CARRYING CAPACITY AND HISTORICAL USE OF THE AREA SERVICED BY THIS WATER SOURCE.

Source Name: CLARK CREEK

Source Type: SURFACE WATER

THE SOURCE INCLUDES UNNAMED TRIBUTARIES OF CLARK CREEK.

THIS WATER RIGHT ALSO INCLUDES SURFACE WATER FROM SEVERAL UNDEVELOPED SPRINGS AND NATURAL PONDS.

***Point of Diversion and Means of Diversion:**

<u>ID</u>	<u>Govt Lot</u>	<u>Qtr</u>	<u>Sec</u>	<u>Sec</u>	<u>Twp</u>	<u>Rge</u>	<u>County</u>
1		E2	32	16N	3E	CASCADE	

Period of Diversion: JANUARY 1 TO DECEMBER 31

Diversion Means: LIVESTOCK DIRECT FROM SOURCE

Period of Use: JANUARY 1 TO DECEMBER 31

*Place of Use:

<u>ID</u>	<u>Acres</u>	<u>Govt Lot</u>	<u>Qtr Sec</u>	<u>Sec</u>	<u>Twp</u>	<u>Rge</u>	<u>County</u>
1			E2	32	16N	3E	CASCADE

Remarks:

THE FOLLOWING ELEMENTS WERE AMENDED BY THE CLAIMANT ON 05/08/2019: ANIMAL UNITS, SOURCE, PERIOD OF DIVERSION, PLACE OF USE, PRIORITY DATE AND TYPE OF RIGHT.

THE FOLLOWING ISSUES WERE IDENTIFIED BY THE DNRC DURING ITS EXAMINATION OF THIS WATER RIGHT CLAIM.

THIS CLAIM NUMBER WAS NOT INCLUDED IN THE BASIN 41J DECREE ISSUED 12/16/2010.

A PORTION OF THE CLAIMED POINT OF DIVERSION AND PLACE OF USE DOES NOT MEET THE DEFINITION OF AN EXEMPT RIGHT UNDER 85-2-222, MCA, AND INVOLVES AN ON-STREAM RESERVOIR.

A BETTER UNDERSTANDING OF YOUR CLAIMED WATER RIGHT CAN BE OBTAINED BY COMPARING YOUR RIGHT WITH OTHER CLAIMS IN THE BASIN. FOR EXAMPLE, COMPARE PRIORITY DATES, FLOW RATES, VOLUMES, OR ACRES IRRIGATED. ALSO, YOUR WATER RIGHT MAY BE SUBJECT TO WATER RIGHTS IN ADJOINING SUBBASINS OR BASINS AS WELL AS BEING SUBJECT TO OTHER RIGHTS ON YOUR SOURCE OF SUPPLY. FINALLY, YOUR WATER RIGHT MAY BE SUBJECT TO INDIAN RESERVED AND FEDERAL RESERVED WATER RIGHTS.

COMPLETE DETAILS REGARDING THE DNRC PREPARATION OF THIS INTERLOCUTORY DECREE AND RELATED MATERIALS CAN BE REVIEWED AT THE OFFICE LOCATIONS IDENTIFIED IN THE DOCUMENT ENTITLED "NOTICE OF ENTRY OF INTERLOCUTORY DECREE AND NOTICE OF AVAILABILITY."

SEE GENERAL FINDINGS OF FACT AND CONCLUSIONS OF LAW FOR FURTHER EXPLANATION OF YOUR CLAIMED WATER RIGHT. THESE FINDINGS CAN BE FOUND AS INDICATED IN THE DOCUMENT ENTITLED "NOTICE OF ENTRY OF INTERLOCUTORY DECREE AND NOTICE OF AVAILABILITY." IF YOU NEED OBJECTION FORMS, OR HAVE QUESTIONS ABOUT WATER COURT PROCEDURES OR CHANGES TO YOUR RIGHT, YOU CAN CONTACT THE WATER COURT BY CALLING 1-800-624-3270 (WITHIN MONTANA ONLY) OR 1-406-586-4364, OR BY WRITING TO P.O. BOX 1389, BOZEMAN, MT 59771-1389.

**INTERLOCUTORY DECREE
SMITH RIVER
BASIN 41J
ABSTRACT OF WATER RIGHT CLAIM**

IMPORTANT NOTICE

YOUR WATER RIGHT AS SHOWN ON THIS ABSTRACT MAY HAVE CHANGES FROM YOUR WATER RIGHT AS CLAIMED OR AMENDED. AN ASTERISK (*) HAS BEEN PLACED NEXT TO EACH ITEM CHANGED BY THE MONTANA WATER COURT OR BY THE DEPARTMENT OF NATURAL RESOURCES AND CONSERVATION (DNRC) DURING THE PREPARATION OF THIS INTERLOCUTORY DECREE. THESE CHANGES ARE AUTHORIZED BY THE MONTANA SUPREME COURT WATER RIGHT CLAIMS EXAMINATION RULES OR BY ORDER OF THE WATER COURT.

OBJECTIONS MAY BE FILED ACCORDING TO THE PROCEDURES OUTLINED IN THE DOCUMENT ENTITLED "NOTICE OF ENTRY OF INTERLOCUTORY DECREE AND NOTICE OF AVAILABILITY."

Water Right Number: 41J 30125349 STATEMENT OF CLAIM
Version: 1 -- ORIGINAL RIGHT
Status: ACTIVE

Owners: MCKAMEY WEST INC
33 UPPER MILLEGAN RD
GREAT FALLS, MT 59405

Priority Date: JUNE 1, 1900

Type of Historical Right: USE

Purpose (Use): STOCK

***Flow Rate:** A SPECIFIC FLOW RATE HAS NOT BEEN DECREED BECAUSE THIS USE CONSISTS OF STOCK DRINKING DIRECTLY FROM THE SOURCE, OR FROM A DITCH SYSTEM. THE FLOW RATE IS LIMITED TO THE MINIMUM AMOUNT HISTORICALLY NECESSARY TO SUSTAIN THIS PURPOSE.

***Volume:** THIS RIGHT INCLUDES THE AMOUNT OF WATER CONSUMPTIVELY USED FOR STOCKWATERING PURPOSES AT THE RATE OF 30 GALLONS PER DAY PER ANIMAL UNIT. ANIMAL UNITS SHALL BE BASED ON REASONABLE CARRYING CAPACITY AND HISTORICAL USE OF THE AREA SERVICED BY THIS WATER SOURCE.

Source Name: UNNAMED TRIBUTARY OF MULLENS CREEK
Source Type: SURFACE WATER

Point of Diversion and Means of Diversion:

<u>ID</u>	<u>Govt Lot</u>	<u>Qtr Sec</u>	<u>Sec</u>	<u>Twp</u>	<u>Rge</u>	<u>County</u>
1			31	16N	3E	CASCADE

Period of Diversion: JANUARY 1 TO DECEMBER 31

Diversion Means: LIVESTOCK DIRECT FROM SOURCE

Period of Use: JANUARY 1 TO DECEMBER 31

Place of Use:

<u>ID</u>	<u>Acres</u>	<u>Govt Lot</u>	<u>Qtr Sec</u>	<u>Sec</u>	<u>Twp</u>	<u>Rge</u>	<u>County</u>
1				31	16N	3E	CASCADE

Remarks:

THE FOLLOWING ELEMENTS WERE AMENDED BY THE CLAIMANT ON 05/08/2019: ANIMAL UNITS, SOURCE, PERIOD OF DIVERSION, PLACE OF USE, PRIORITY DATE AND TYPE OF RIGHT.

THE FOLLOWING ISSUES WERE IDENTIFIED BY THE DNRC DURING ITS EXAMINATION OF THIS WATER RIGHT CLAIM.

THE CLAIMED MEANS OF DIVERSION MAY BE INCORRECT AND CANNOT BE CONFIRMED DUE TO LACK OF DATA.

THIS CLAIM NUMBER WAS NOT INCLUDED IN THE BASIN 41J DECREE ISSUED 12/16/2010.

A PORTION OF THE CLAIMED POINT OF DIVERSION AND PLACE OF USE DOES NOT MEET THE DEFINITION OF AN EXEMPT RIGHT UNDER 85-2-222, MCA, AND INVOLVES AN ON-STREAM RESERVOIR.

A BETTER UNDERSTANDING OF YOUR CLAIMED WATER RIGHT CAN BE OBTAINED BY COMPARING YOUR RIGHT WITH OTHER CLAIMS IN THE BASIN. FOR EXAMPLE, COMPARE PRIORITY DATES, FLOW RATES, VOLUMES, OR ACRES IRRIGATED. ALSO, YOUR WATER RIGHT MAY BE SUBJECT TO WATER RIGHTS IN ADJOINING SUBBASINS OR BASINS AS WELL AS BEING SUBJECT TO OTHER RIGHTS ON YOUR SOURCE OF SUPPLY. FINALLY, YOUR WATER RIGHT MAY BE SUBJECT TO INDIAN RESERVED AND FEDERAL RESERVED WATER RIGHTS.

COMPLETE DETAILS REGARDING THE DNRC PREPARATION OF THIS INTERLOCUTORY DECREE AND RELATED MATERIALS CAN BE REVIEWED AT THE OFFICE LOCATIONS IDENTIFIED IN THE DOCUMENT ENTITLED "NOTICE OF ENTRY OF INTERLOCUTORY DECREE AND NOTICE OF AVAILABILITY."

SEE GENERAL FINDINGS OF FACT AND CONCLUSIONS OF LAW FOR FURTHER EXPLANATION OF YOUR CLAIMED WATER RIGHT. THESE FINDINGS CAN BE FOUND AS INDICATED IN THE DOCUMENT ENTITLED "NOTICE OF ENTRY OF INTERLOCUTORY DECREE AND NOTICE OF AVAILABILITY." IF YOU NEED OBJECTION FORMS, OR HAVE QUESTIONS ABOUT WATER COURT PROCEDURES OR CHANGES TO YOUR RIGHT, YOU CAN CONTACT THE WATER COURT BY CALLING 1-800-624-3270 (WITHIN MONTANA ONLY) OR 1-406-586-4364, OR BY WRITING TO P.O. BOX 1389, BOZEMAN, MT 59771-1389.

**INTERLOCUTORY DECREE
SMITH RIVER
BASIN 41J
ABSTRACT OF WATER RIGHT CLAIM**

IMPORTANT NOTICE

YOUR WATER RIGHT AS SHOWN ON THIS ABSTRACT MAY HAVE CHANGES FROM YOUR WATER RIGHT AS CLAIMED OR AMENDED. AN ASTERISK (*) HAS BEEN PLACED NEXT TO EACH ITEM CHANGED BY THE MONTANA WATER COURT OR BY THE DEPARTMENT OF NATURAL RESOURCES AND CONSERVATION (DNRC) DURING THE PREPARATION OF THIS INTERLOCUTORY DECREE. THESE CHANGES ARE AUTHORIZED BY THE MONTANA SUPREME COURT WATER RIGHT CLAIMS EXAMINATION RULES OR BY ORDER OF THE WATER COURT.

OBJECTIONS MAY BE FILED ACCORDING TO THE PROCEDURES OUTLINED IN THE DOCUMENT ENTITLED "NOTICE OF ENTRY OF INTERLOCUTORY DECREE AND NOTICE OF AVAILABILITY."

Water Right Number: 41J 30125350 STATEMENT OF CLAIM
Version: 1 -- ORIGINAL RIGHT
Status: ACTIVE

Owners: MCKAMEY WEST INC
33 UPPER MILLEGAN RD
GREAT FALLS, MT 59405

Priority Date: APRIL 1, 1894

Type of Historical Right: USE

Purpose (Use): STOCK

***Flow Rate:** A SPECIFIC FLOW RATE HAS NOT BEEN DECREED BECAUSE THIS USE CONSISTS OF STOCK DRINKING DIRECTLY FROM THE SOURCE, OR FROM A DITCH SYSTEM. THE FLOW RATE IS LIMITED TO THE MINIMUM AMOUNT HISTORICALLY NECESSARY TO SUSTAIN THIS PURPOSE.

***Volume:** THIS RIGHT INCLUDES THE AMOUNT OF WATER CONSUMPTIVELY USED FOR STOCKWATERING PURPOSES AT THE RATE OF 30 GALLONS PER DAY PER ANIMAL UNIT. ANIMAL UNITS SHALL BE BASED ON REASONABLE CARRYING CAPACITY AND HISTORICAL USE OF THE AREA SERVICED BY THIS WATER SOURCE.

Source Name: MULLENS CREEK
Source Type: SURFACE WATER

Point of Diversion and Means of Diversion:

<u>ID</u>	<u>Govt Lot</u>	<u>Qtr Sec</u>	<u>Sec</u>	<u>Twp</u>	<u>Rge</u>	<u>County</u>
1			7	16N	3E	CASCADE

Period of Diversion: JANUARY 1 TO DECEMBER 31

Diversion Means: LIVESTOCK DIRECT FROM SOURCE

Period of Use: JANUARY 1 TO DECEMBER 31

Place of Use:

<u>ID</u>	<u>Acres</u>	<u>Govt Lot</u>	<u>Qtr Sec</u>	<u>Sec</u>	<u>Twp</u>	<u>Rge</u>	<u>County</u>
1				7	16N	3E	CASCADE

Remarks:

THE FOLLOWING ELEMENTS WERE AMENDED BY THE CLAIMANT ON 05/08/2019: ANIMAL UNITS, SOURCE, PERIOD OF DIVERSION, PLACE OF USE, PRIORITY DATE AND TYPE OF RIGHT.

THE FOLLOWING ISSUES WERE IDENTIFIED BY THE DNRC DURING ITS EXAMINATION OF THIS WATER RIGHT CLAIM.

THIS CLAIM NUMBER WAS NOT INCLUDED IN THE BASIN 41J DECREE ISSUED 12/16/2010.

A BETTER UNDERSTANDING OF YOUR CLAIMED WATER RIGHT CAN BE OBTAINED BY COMPARING YOUR RIGHT WITH OTHER CLAIMS IN THE BASIN. FOR EXAMPLE, COMPARE PRIORITY DATES, FLOW RATES, VOLUMES, OR ACRES IRRIGATED. ALSO, YOUR WATER RIGHT MAY BE SUBJECT TO WATER RIGHTS IN ADJOINING SUBBASINS OR BASINS AS WELL AS BEING SUBJECT TO OTHER RIGHTS ON YOUR SOURCE OF SUPPLY. FINALLY, YOUR WATER RIGHT MAY BE SUBJECT TO INDIAN RESERVED AND FEDERAL RESERVED WATER RIGHTS.

COMPLETE DETAILS REGARDING THE DNRC PREPARATION OF THIS INTERLOCUTORY DECREE AND RELATED MATERIALS CAN BE REVIEWED AT THE OFFICE LOCATIONS IDENTIFIED IN THE DOCUMENT ENTITLED "NOTICE OF ENTRY OF INTERLOCUTORY DECREE AND NOTICE OF AVAILABILITY."

SEE GENERAL FINDINGS OF FACT AND CONCLUSIONS OF LAW FOR FURTHER EXPLANATION OF YOUR CLAIMED WATER RIGHT. THESE FINDINGS CAN BE FOUND AS INDICATED IN THE DOCUMENT ENTITLED "NOTICE OF ENTRY OF INTERLOCUTORY DECREE AND NOTICE OF AVAILABILITY." IF YOU NEED OBJECTION FORMS, OR HAVE QUESTIONS ABOUT WATER COURT PROCEDURES OR CHANGES TO YOUR RIGHT, YOU CAN CONTACT THE WATER COURT BY CALLING 1-800-624-3270 (WITHIN MONTANA ONLY) OR 1-406-586-4364, OR BY WRITING TO P.O. BOX 1389, BOZEMAN, MT 59771-1389.

**INTERLOCUTORY DECREE
SMITH RIVER
BASIN 41J
ABSTRACT OF WATER RIGHT CLAIM**

IMPORTANT NOTICE

YOUR WATER RIGHT AS SHOWN ON THIS ABSTRACT MAY HAVE CHANGES FROM YOUR WATER RIGHT AS CLAIMED OR AMENDED. AN ASTERISK (*) HAS BEEN PLACED NEXT TO EACH ITEM CHANGED BY THE MONTANA WATER COURT OR BY THE DEPARTMENT OF NATURAL RESOURCES AND CONSERVATION (DNRC) DURING THE PREPARATION OF THIS INTERLOCUTORY DECREE. THESE CHANGES ARE AUTHORIZED BY THE MONTANA SUPREME COURT WATER RIGHT CLAIMS EXAMINATION RULES OR BY ORDER OF THE WATER COURT.

OBJECTIONS MAY BE FILED ACCORDING TO THE PROCEDURES OUTLINED IN THE DOCUMENT ENTITLED "NOTICE OF ENTRY OF INTERLOCUTORY DECREE AND NOTICE OF AVAILABILITY."

Water Right Number: 41J 30125360 STATEMENT OF CLAIM
Version: 1 -- ORIGINAL RIGHT
Status: ACTIVE

Owners: MCKAMEY WEST INC
33 UPPER MILLEGAN RD
GREAT FALLS, MT 59405

Priority Date: OCTOBER 14, 1894

Type of Historical Right: USE

Purpose (Use): STOCK

***Flow Rate:** A SPECIFIC FLOW RATE HAS NOT BEEN DECREED BECAUSE THIS USE CONSISTS OF STOCK DRINKING DIRECTLY FROM THE SOURCE, OR FROM A DITCH SYSTEM. THE FLOW RATE IS LIMITED TO THE MINIMUM AMOUNT HISTORICALLY NECESSARY TO SUSTAIN THIS PURPOSE.

***Volume:** THIS RIGHT INCLUDES THE AMOUNT OF WATER CONSUMPTIVELY USED FOR STOCKWATERING PURPOSES AT THE RATE OF 30 GALLONS PER DAY PER ANIMAL UNIT. ANIMAL UNITS SHALL BE BASED ON REASONABLE CARRYING CAPACITY AND HISTORICAL USE OF THE AREA SERVICED BY THIS WATER SOURCE.

Source Name: SPRING, UNNAMED TRIBUTARY OF CLARK CREEK
Source Type: SURFACE WATER

***Point of Diversion and Means of Diversion:**

<u>ID</u>	<u>Govt Lot</u>	<u>Qtr Sec</u>	<u>Sec</u>	<u>Twp</u>	<u>Rge</u>	<u>County</u>
1		SESWW	20	16N	3E	CASCADE

Period of Diversion: JANUARY 1 TO DECEMBER 31

Diversion Means: LIVESTOCK DIRECT FROM SOURCE

Period of Use: JANUARY 1 TO DECEMBER 31

***Place of Use:**

<u>ID</u>	<u>Acres</u>	<u>Govt Lot</u>	<u>Qtr Sec</u>	<u>Sec</u>	<u>Twp</u>	<u>Rge</u>	<u>County</u>
1			SESWW	20	16N	3E	CASCADE

Remarks:

THE FOLLOWING ELEMENTS WERE AMENDED BY THE CLAIMANT ON 05/08/2019: ANIMAL UNITS, SOURCE, PERIOD OF DIVERSION, PLACE OF USE, PRIORITY DATE AND TYPE OF RIGHT.

THE FOLLOWING ISSUES WERE IDENTIFIED BY THE DNRC DURING ITS EXAMINATION OF THIS WATER RIGHT CLAIM.

THIS CLAIM NUMBER WAS NOT INCLUDED IN THE BASIN 41J DECREE ISSUED 12/16/2010.

A BETTER UNDERSTANDING OF YOUR CLAIMED WATER RIGHT CAN BE OBTAINED BY COMPARING YOUR RIGHT WITH OTHER CLAIMS IN THE BASIN. FOR EXAMPLE, COMPARE PRIORITY DATES, FLOW RATES, VOLUMES, OR ACRES IRRIGATED. ALSO, YOUR WATER RIGHT MAY BE SUBJECT TO WATER RIGHTS IN ADJOINING SUBBASINS OR BASINS AS WELL AS BEING SUBJECT TO OTHER RIGHTS ON YOUR SOURCE OF SUPPLY. FINALLY, YOUR WATER RIGHT MAY BE SUBJECT TO INDIAN RESERVED AND FEDERAL RESERVED WATER RIGHTS.

COMPLETE DETAILS REGARDING THE DNRC PREPARATION OF THIS INTERLOCUTORY DECREE AND RELATED MATERIALS CAN BE REVIEWED AT THE OFFICE LOCATIONS IDENTIFIED IN THE DOCUMENT ENTITLED "NOTICE OF ENTRY OF INTERLOCUTORY DECREE AND NOTICE OF AVAILABILITY."

SEE GENERAL FINDINGS OF FACT AND CONCLUSIONS OF LAW FOR FURTHER EXPLANATION OF YOUR CLAIMED WATER RIGHT. THESE FINDINGS CAN BE FOUND AS INDICATED IN THE DOCUMENT ENTITLED "NOTICE OF ENTRY OF INTERLOCUTORY DECREE AND NOTICE OF AVAILABILITY." IF YOU NEED OBJECTION FORMS, OR HAVE QUESTIONS ABOUT WATER COURT PROCEDURES OR CHANGES TO YOUR RIGHT, YOU CAN CONTACT THE WATER COURT BY CALLING 1-800-624-3270 (WITHIN MONTANA ONLY) OR 1-406-586-4364, OR BY WRITING TO P.O. BOX 1389, BOZEMAN, MT 59771-1389.

**INTERLOCUTORY DECREE
SMITH RIVER
BASIN 41J
ABSTRACT OF WATER RIGHT CLAIM**

IMPORTANT NOTICE

YOUR WATER RIGHT AS SHOWN ON THIS ABSTRACT MAY HAVE CHANGES FROM YOUR WATER RIGHT AS CLAIMED OR AMENDED. AN ASTERISK (*) HAS BEEN PLACED NEXT TO EACH ITEM CHANGED BY THE MONTANA WATER COURT OR BY THE DEPARTMENT OF NATURAL RESOURCES AND CONSERVATION (DNRC) DURING THE PREPARATION OF THIS INTERLOCUTORY DECREE. THESE CHANGES ARE AUTHORIZED BY THE MONTANA SUPREME COURT WATER RIGHT CLAIMS EXAMINATION RULES OR BY ORDER OF THE WATER COURT.

OBJECTIONS MAY BE FILED ACCORDING TO THE PROCEDURES OUTLINED IN THE DOCUMENT ENTITLED "NOTICE OF ENTRY OF INTERLOCUTORY DECREE AND NOTICE OF AVAILABILITY."

Water Right Number: 41J 30125364 STATEMENT OF CLAIM
Version: 1 -- ORIGINAL RIGHT
Status: ACTIVE

Owners: MCKAMEY WEST INC
33 UPPER MILLEGAN RD
GREAT FALLS, MT 59405

Priority Date: OCTOBER 14, 1894

Type of Historical Right: USE

Purpose (Use): STOCK

***Flow Rate:** A SPECIFIC FLOW RATE HAS NOT BEEN DECREED BECAUSE THIS USE CONSISTS OF STOCK DRINKING DIRECTLY FROM THE SOURCE, OR FROM A DITCH SYSTEM. THE FLOW RATE IS LIMITED TO THE MINIMUM AMOUNT HISTORICALLY NECESSARY TO SUSTAIN THIS PURPOSE.

***Volume:** THIS RIGHT INCLUDES THE AMOUNT OF WATER CONSUMPTIVELY USED FOR STOCKWATERING PURPOSES AT THE RATE OF 30 GALLONS PER DAY PER ANIMAL UNIT. ANIMAL UNITS SHALL BE BASED ON REASONABLE CARRYING CAPACITY AND HISTORICAL USE OF THE AREA SERVICED BY THIS WATER SOURCE.

Source Name: CLARK CREEK

Source Type: SURFACE WATER

***Point of Diversion and Means of Diversion:**

<u>ID</u>	<u>Govt Lot</u>	<u>Qtr Sec</u>	<u>Sec</u>	<u>Twp</u>	<u>Rge</u>	<u>County</u>
1		E2	29	16N	3E	CASCADE

Period of Diversion: JANUARY 1 TO DECEMBER 31

Diversion Means: LIVESTOCK DIRECT FROM SOURCE

Period of Use: JANUARY 1 TO DECEMBER 31

***Place of Use:**

<u>ID</u>	<u>Acres</u>	<u>Govt Lot</u>	<u>Qtr Sec</u>	<u>Sec</u>	<u>Twp</u>	<u>Rge</u>	<u>County</u>
1			E2	29	16N	3E	CASCADE

Remarks:

THE FOLLOWING ELEMENTS WERE AMENDED BY THE CLAIMANT ON 05/08/2019: ANIMAL UNITS, SOURCE, POINT OF DIVERSION, PERIOD OF DIVERSION, PLACE OF USE, PRIORITY DATE AND TYPE OF RIGHT.

THE FOLLOWING ISSUES WERE IDENTIFIED BY THE DNRC DURING ITS EXAMINATION OF THIS WATER RIGHT CLAIM.

THIS CLAIM NUMBER WAS NOT INCLUDED IN THE BASIN 41J DECREE ISSUED 12/16/2010.

A BETTER UNDERSTANDING OF YOUR CLAIMED WATER RIGHT CAN BE OBTAINED BY COMPARING YOUR RIGHT WITH OTHER CLAIMS IN THE BASIN. FOR EXAMPLE, COMPARE PRIORITY DATES, FLOW RATES, VOLUMES, OR ACRES IRRIGATED. ALSO, YOUR WATER RIGHT MAY BE SUBJECT TO WATER RIGHTS IN ADJOINING SUBBASINS OR BASINS AS WELL AS BEING SUBJECT TO OTHER RIGHTS ON YOUR SOURCE OF SUPPLY. FINALLY, YOUR WATER RIGHT MAY BE SUBJECT TO INDIAN RESERVED AND FEDERAL RESERVED WATER RIGHTS.

COMPLETE DETAILS REGARDING THE DNRC PREPARATION OF THIS INTERLOCUTORY DECREE AND RELATED MATERIALS CAN BE REVIEWED AT THE OFFICE LOCATIONS IDENTIFIED IN THE DOCUMENT ENTITLED "NOTICE OF ENTRY OF INTERLOCUTORY DECREE AND NOTICE OF AVAILABILITY."

SEE GENERAL FINDINGS OF FACT AND CONCLUSIONS OF LAW FOR FURTHER EXPLANATION OF YOUR CLAIMED WATER RIGHT. THESE FINDINGS CAN BE FOUND AS INDICATED IN THE DOCUMENT ENTITLED "NOTICE OF ENTRY OF INTERLOCUTORY DECREE AND NOTICE OF AVAILABILITY." IF YOU NEED OBJECTION FORMS, OR HAVE QUESTIONS ABOUT WATER COURT PROCEDURES OR CHANGES TO YOUR RIGHT, YOU CAN CONTACT THE WATER COURT BY CALLING 1-800-624-3270 (WITHIN MONTANA ONLY) OR 1-406-586-4364, OR BY WRITING TO P.O. BOX 1389, BOZEMAN, MT 59771-1389.

**INTERLOCUTORY DECREE
SMITH RIVER
BASIN 41J
ABSTRACT OF WATER RIGHT CLAIM**

IMPORTANT NOTICE

YOUR WATER RIGHT AS SHOWN ON THIS ABSTRACT MAY HAVE CHANGES FROM YOUR WATER RIGHT AS CLAIMED OR AMENDED. AN ASTERISK (*) HAS BEEN PLACED NEXT TO EACH ITEM CHANGED BY THE MONTANA WATER COURT OR BY THE DEPARTMENT OF NATURAL RESOURCES AND CONSERVATION (DNRC) DURING THE PREPARATION OF THIS INTERLOCUTORY DECREE. THESE CHANGES ARE AUTHORIZED BY THE MONTANA SUPREME COURT WATER RIGHT CLAIMS EXAMINATION RULES OR BY ORDER OF THE WATER COURT.

OBJECTIONS MAY BE FILED ACCORDING TO THE PROCEDURES OUTLINED IN THE DOCUMENT ENTITLED "NOTICE OF ENTRY OF INTERLOCUTORY DECREE AND NOTICE OF AVAILABILITY."

Water Right Number: 41J 30125365 STATEMENT OF CLAIM

Version: 1 -- ORIGINAL RIGHT

Status: ACTIVE

Owners: MCKAMEY WEST INC
33 UPPER MILLEGAN RD
GREAT FALLS, MT 59405

Priority Date: OCTOBER 14, 1894

Type of Historical Right: USE

Purpose (Use): STOCK

***Flow Rate:** A SPECIFIC FLOW RATE HAS NOT BEEN DECREED BECAUSE THIS USE CONSISTS OF STOCK DRINKING DIRECTLY FROM THE SOURCE, OR FROM A DITCH SYSTEM. THE FLOW RATE IS LIMITED TO THE MINIMUM AMOUNT HISTORICALLY NECESSARY TO SUSTAIN THIS PURPOSE.

***Volume:** THIS RIGHT INCLUDES THE AMOUNT OF WATER CONSUMPTIVELY USED FOR STOCKWATERING PURPOSES AT THE RATE OF 30 GALLONS PER DAY PER ANIMAL UNIT. ANIMAL UNITS SHALL BE BASED ON REASONABLE CARRYING CAPACITY AND HISTORICAL USE OF THE AREA SERVICED BY THIS WATER SOURCE.

Source Name: UNNAMED TRIBUTARY OF CLARK CREEK

Source Type: SURFACE WATER

SOURCE IS COMPOSED OF A STREAM AND UNDEVELOPED SPRINGS WITHIN THE POINT OF DIVERSION LEGAL LAND DESCRIPTION.

***Point of Diversion and Means of Diversion:**

<u>ID</u>	<u>Govt Lot</u>	<u>Qtr</u>	<u>Sec</u>	<u>Twp</u>	<u>Rge</u>	<u>County</u>
1		NW	4	15N	3E	CASCADE

Period of Diversion: JANUARY 1 TO DECEMBER 31

Diversion Means: LIVESTOCK DIRECT FROM SOURCE

Period of Use: JANUARY 1 TO DECEMBER 31

***Place of Use:**

<u>ID</u>	<u>Acres</u>	<u>Govt Lot</u>	<u>Qtr Sec</u>	<u>Sec</u>	<u>Twp</u>	<u>Rge</u>	<u>County</u>
1			NW	4	15N	3E	CASCADE

Remarks:

THE FOLLOWING ELEMENTS WERE AMENDED BY THE CLAIMANT ON 05/08/2019: ANIMAL UNITS, SOURCE, POINT OF DIVERSION, PERIOD OF DIVERSION, PLACE OF USE, PRIORITY DATE AND TYPE OF RIGHT.

THE FOLLOWING ISSUES WERE IDENTIFIED BY THE DNRC DURING ITS EXAMINATION OF THIS WATER RIGHT CLAIM.

THIS CLAIM NUMBER WAS NOT INCLUDED IN THE BASIN 41J DECREE ISSUED 12/16/2010.

A BETTER UNDERSTANDING OF YOUR CLAIMED WATER RIGHT CAN BE OBTAINED BY COMPARING YOUR RIGHT WITH OTHER CLAIMS IN THE BASIN. FOR EXAMPLE, COMPARE PRIORITY DATES, FLOW RATES, VOLUMES, OR ACRES IRRIGATED. ALSO, YOUR WATER RIGHT MAY BE SUBJECT TO WATER RIGHTS IN ADJOINING SUBBASINS OR BASINS AS WELL AS BEING SUBJECT TO OTHER RIGHTS ON YOUR SOURCE OF SUPPLY. FINALLY, YOUR WATER RIGHT MAY BE SUBJECT TO INDIAN RESERVED AND FEDERAL RESERVED WATER RIGHTS.

COMPLETE DETAILS REGARDING THE DNRC PREPARATION OF THIS INTERLOCUTORY DECREE AND RELATED MATERIALS CAN BE REVIEWED AT THE OFFICE LOCATIONS IDENTIFIED IN THE DOCUMENT ENTITLED "NOTICE OF ENTRY OF INTERLOCUTORY DECREE AND NOTICE OF AVAILABILITY."

SEE GENERAL FINDINGS OF FACT AND CONCLUSIONS OF LAW FOR FURTHER EXPLANATION OF YOUR CLAIMED WATER RIGHT. THESE FINDINGS CAN BE FOUND AS INDICATED IN THE DOCUMENT ENTITLED "NOTICE OF ENTRY OF INTERLOCUTORY DECREE AND NOTICE OF AVAILABILITY." IF YOU NEED OBJECTION FORMS, OR HAVE QUESTIONS ABOUT WATER COURT PROCEDURES OR CHANGES TO YOUR RIGHT, YOU CAN CONTACT THE WATER COURT BY CALLING 1-800-624-3270 (WITHIN MONTANA ONLY) OR 1-406-586-4364, OR BY WRITING TO P.O. BOX 1389, BOZEMAN, MT 59771-1389.

**INTERLOCUTORY DECREE
SMITH RIVER
BASIN 41J
ABSTRACT OF WATER RIGHT CLAIM**

IMPORTANT NOTICE

YOUR WATER RIGHT AS SHOWN ON THIS ABSTRACT MAY HAVE CHANGES FROM YOUR WATER RIGHT AS CLAIMED OR AMENDED. AN ASTERISK (*) HAS BEEN PLACED NEXT TO EACH ITEM CHANGED BY THE MONTANA WATER COURT OR BY THE DEPARTMENT OF NATURAL RESOURCES AND CONSERVATION (DNRC) DURING THE PREPARATION OF THIS INTERLOCUTORY DECREE. THESE CHANGES ARE AUTHORIZED BY THE MONTANA SUPREME COURT WATER RIGHT CLAIMS EXAMINATION RULES OR BY ORDER OF THE WATER COURT.

OBJECTIONS MAY BE FILED ACCORDING TO THE PROCEDURES OUTLINED IN THE DOCUMENT ENTITLED "NOTICE OF ENTRY OF INTERLOCUTORY DECREE AND NOTICE OF AVAILABILITY."

Water Right Number: 41J 30125367 STATEMENT OF CLAIM
Version: 1 -- ORIGINAL RIGHT
Status: ACTIVE

Owners: MCKAMEY WEST INC
33 UPPER MILLEGAN RD
GREAT FALLS, MT 59405

Priority Date: APRIL 1, 1910

Type of Historical Right: USE

Purpose (Use): STOCK

***Flow Rate:** A SPECIFIC FLOW RATE HAS NOT BEEN DECREED BECAUSE THIS USE CONSISTS OF STOCK DRINKING DIRECTLY FROM THE SOURCE, OR FROM A DITCH SYSTEM. THE FLOW RATE IS LIMITED TO THE MINIMUM AMOUNT HISTORICALLY NECESSARY TO SUSTAIN THIS PURPOSE.

***Volume:** THIS RIGHT INCLUDES THE AMOUNT OF WATER CONSUMPTIVELY USED FOR STOCKWATERING PURPOSES AT THE RATE OF 30 GALLONS PER DAY PER ANIMAL UNIT. ANIMAL UNITS SHALL BE BASED ON REASONABLE CARRYING CAPACITY AND HISTORICAL USE OF THE AREA SERVICED BY THIS WATER SOURCE.

Source Name: HOUND CREEK

Source Type: SURFACE WATER

***Point of Diversion and Means of Diversion:**

<u>ID</u>	<u>Govt Lot</u>	<u>Qtr Sec</u>	<u>Sec</u>	<u>Twp</u>	<u>Rge</u>	<u>County</u>
1			19	17N	3E	CASCADE

Period of Diversion: JANUARY 1 TO DECEMBER 31

Diversion Means: LIVESTOCK DIRECT FROM SOURCE

Period of Use: JANUARY 1 TO DECEMBER 31

***Place of Use:**

<u>ID</u>	<u>Acres</u>	<u>Govt Lot</u>	<u>Qtr Sec</u>	<u>Sec</u>	<u>Twp</u>	<u>Rge</u>	<u>County</u>
1				19	17N	3E	CASCADE

Remarks:

THE FOLLOWING ELEMENTS WERE AMENDED BY THE CLAIMANT ON 05/08/2019: ANIMAL UNITS, SOURCE, POINT OF DIVERSION, PERIOD OF DIVERSION, PLACE OF USE, PRIORITY DATE AND TYPE OF RIGHT.

THE FOLLOWING ISSUES WERE IDENTIFIED BY THE DNRC DURING ITS EXAMINATION OF THIS WATER RIGHT CLAIM.

THIS CLAIM NUMBER WAS NOT INCLUDED IN THE BASIN 41J DECREE ISSUED 12/16/2010.

A BETTER UNDERSTANDING OF YOUR CLAIMED WATER RIGHT CAN BE OBTAINED BY COMPARING YOUR RIGHT WITH OTHER CLAIMS IN THE BASIN. FOR EXAMPLE, COMPARE PRIORITY DATES, FLOW RATES, VOLUMES, OR ACRES IRRIGATED. ALSO, YOUR WATER RIGHT MAY BE SUBJECT TO WATER RIGHTS IN ADJOINING SUBBASINS OR BASINS AS WELL AS BEING SUBJECT TO OTHER RIGHTS ON YOUR SOURCE OF SUPPLY. FINALLY, YOUR WATER RIGHT MAY BE SUBJECT TO INDIAN RESERVED AND FEDERAL RESERVED WATER RIGHTS.

COMPLETE DETAILS REGARDING THE DNRC PREPARATION OF THIS INTERLOCUTORY DECREE AND RELATED MATERIALS CAN BE REVIEWED AT THE OFFICE LOCATIONS IDENTIFIED IN THE DOCUMENT ENTITLED "NOTICE OF ENTRY OF INTERLOCUTORY DECREE AND NOTICE OF AVAILABILITY."

SEE GENERAL FINDINGS OF FACT AND CONCLUSIONS OF LAW FOR FURTHER EXPLANATION OF YOUR CLAIMED WATER RIGHT. THESE FINDINGS CAN BE FOUND AS INDICATED IN THE DOCUMENT ENTITLED "NOTICE OF ENTRY OF INTERLOCUTORY DECREE AND NOTICE OF AVAILABILITY." IF YOU NEED OBJECTION FORMS, OR HAVE QUESTIONS ABOUT WATER COURT PROCEDURES OR CHANGES TO YOUR RIGHT, YOU CAN CONTACT THE WATER COURT BY CALLING 1-800-624-3270 (WITHIN MONTANA ONLY) OR 1-406-586-4364, OR BY WRITING TO P.O. BOX 1389, BOZEMAN, MT 59771-1389.

**INTERLOCUTORY DECREE
SMITH RIVER
BASIN 41J
ABSTRACT OF WATER RIGHT CLAIM**

IMPORTANT NOTICE

YOUR WATER RIGHT AS SHOWN ON THIS ABSTRACT MAY HAVE CHANGES FROM YOUR WATER RIGHT AS CLAIMED OR AMENDED. AN ASTERISK (*) HAS BEEN PLACED NEXT TO EACH ITEM CHANGED BY THE MONTANA WATER COURT OR BY THE DEPARTMENT OF NATURAL RESOURCES AND CONSERVATION (DNRC) DURING THE PREPARATION OF THIS INTERLOCUTORY DECREE. THESE CHANGES ARE AUTHORIZED BY THE MONTANA SUPREME COURT WATER RIGHT CLAIMS EXAMINATION RULES OR BY ORDER OF THE WATER COURT.

OBJECTIONS MAY BE FILED ACCORDING TO THE PROCEDURES OUTLINED IN THE DOCUMENT ENTITLED "NOTICE OF ENTRY OF INTERLOCUTORY DECREE AND NOTICE OF AVAILABILITY."

Water Right Number: 41J 30125368 STATEMENT OF CLAIM
Version: 1 -- ORIGINAL RIGHT
Status: ACTIVE

Owners: MCKAMEY WEST INC
33 UPPER MILLEGAN RD
GREAT FALLS, MT 59405

Priority Date: APRIL 1, 1910

Type of Historical Right: USE

Purpose (Use): STOCK

***Flow Rate:** A SPECIFIC FLOW RATE HAS NOT BEEN DECREED BECAUSE THIS USE CONSISTS OF STOCK DRINKING DIRECTLY FROM THE SOURCE, OR FROM A DITCH SYSTEM. THE FLOW RATE IS LIMITED TO THE MINIMUM AMOUNT HISTORICALLY NECESSARY TO SUSTAIN THIS PURPOSE.

***Volume:** THIS RIGHT INCLUDES THE AMOUNT OF WATER CONSUMPTIVELY USED FOR STOCKWATERING PURPOSES AT THE RATE OF 30 GALLONS PER DAY PER ANIMAL UNIT. ANIMAL UNITS SHALL BE BASED ON REASONABLE CARRYING CAPACITY AND HISTORICAL USE OF THE AREA SERVICED BY THIS WATER SOURCE.

Source Name: HOUND CREEK

Source Type: SURFACE WATER

Point of Diversion and Means of Diversion:

<u>ID</u>	<u>Govt Lot</u>	<u>Qtr Sec</u>	<u>Sec</u>	<u>Twp</u>	<u>Rge</u>	<u>County</u>
1			35	17N	2E	CASCADE

Period of Diversion: JANUARY 1 TO DECEMBER 31

Diversion Means: LIVESTOCK DIRECT FROM SOURCE

Period of Use: JANUARY 1 TO DECEMBER 31

Place of Use:

<u>ID</u>	<u>Acres</u>	<u>Govt Lot</u>	<u>Qtr Sec</u>	<u>Sec</u>	<u>Twp</u>	<u>Rge</u>	<u>County</u>
1				35	17N	2E	CASCADE

Remarks:

THE FOLLOWING ELEMENTS WERE AMENDED BY THE CLAIMANT ON 05/08/2019: ANIMAL UNITS, POINT OF DIVERSION, PERIOD OF DIVERSION, PRIORITY DATE AND TYPE OF RIGHT.

THE FOLLOWING ISSUES WERE IDENTIFIED BY THE DNRC DURING ITS EXAMINATION OF THIS WATER RIGHT CLAIM.

THIS CLAIM NUMBER WAS NOT INCLUDED IN THE BASIN 41J DECREE ISSUED 12/16/2010.

A BETTER UNDERSTANDING OF YOUR CLAIMED WATER RIGHT CAN BE OBTAINED BY COMPARING YOUR RIGHT WITH OTHER CLAIMS IN THE BASIN. FOR EXAMPLE, COMPARE PRIORITY DATES, FLOW RATES, VOLUMES, OR ACRES IRRIGATED. ALSO, YOUR WATER RIGHT MAY BE SUBJECT TO WATER RIGHTS IN ADJOINING SUBBASINS OR BASINS AS WELL AS BEING SUBJECT TO OTHER RIGHTS ON YOUR SOURCE OF SUPPLY. FINALLY, YOUR WATER RIGHT MAY BE SUBJECT TO INDIAN RESERVED AND FEDERAL RESERVED WATER RIGHTS.

COMPLETE DETAILS REGARDING THE DNRC PREPARATION OF THIS INTERLOCUTORY DECREE AND RELATED MATERIALS CAN BE REVIEWED AT THE OFFICE LOCATIONS IDENTIFIED IN THE DOCUMENT ENTITLED "NOTICE OF ENTRY OF INTERLOCUTORY DECREE AND NOTICE OF AVAILABILITY."

SEE GENERAL FINDINGS OF FACT AND CONCLUSIONS OF LAW FOR FURTHER EXPLANATION OF YOUR CLAIMED WATER RIGHT. THESE FINDINGS CAN BE FOUND AS INDICATED IN THE DOCUMENT ENTITLED "NOTICE OF ENTRY OF INTERLOCUTORY DECREE AND NOTICE OF AVAILABILITY." IF YOU NEED OBJECTION FORMS, OR HAVE QUESTIONS ABOUT WATER COURT PROCEDURES OR CHANGES TO YOUR RIGHT, YOU CAN CONTACT THE WATER COURT BY CALLING 1-800-624-3270 (WITHIN MONTANA ONLY) OR 1-406-586-4364, OR BY WRITING TO P.O. BOX 1389, BOZEMAN, MT 59771-1389.

**INTERLOCUTORY DECREE
SMITH RIVER
BASIN 41J
ABSTRACT OF WATER RIGHT CLAIM**

IMPORTANT NOTICE

YOUR WATER RIGHT AS SHOWN ON THIS ABSTRACT MAY HAVE CHANGES FROM YOUR WATER RIGHT AS CLAIMED OR AMENDED. AN ASTERISK (*) HAS BEEN PLACED NEXT TO EACH ITEM CHANGED BY THE MONTANA WATER COURT OR BY THE DEPARTMENT OF NATURAL RESOURCES AND CONSERVATION (DNRC) DURING THE PREPARATION OF THIS INTERLOCUTORY DECREE. THESE CHANGES ARE AUTHORIZED BY THE MONTANA SUPREME COURT WATER RIGHT CLAIMS EXAMINATION RULES OR BY ORDER OF THE WATER COURT.

OBJECTIONS MAY BE FILED ACCORDING TO THE PROCEDURES OUTLINED IN THE DOCUMENT ENTITLED "NOTICE OF ENTRY OF INTERLOCUTORY DECREE AND NOTICE OF AVAILABILITY."

Water Right Number: 41J 30125372 STATEMENT OF CLAIM
Version: 1 -- ORIGINAL RIGHT
Status: ACTIVE

Owners: MCKAMEY WEST INC
33 UPPER MILLEGAN RD
GREAT FALLS, MT 59405

***Priority Date:** DECEMBER 31, 1886

Type of Historical Right:

Purpose (Use): STOCK

***Flow Rate:** A SPECIFIC FLOW RATE HAS NOT BEEN DECREED BECAUSE THIS USE CONSISTS OF STOCK DRINKING DIRECTLY FROM THE SOURCE, OR FROM A DITCH SYSTEM. THE FLOW RATE IS LIMITED TO THE MINIMUM AMOUNT HISTORICALLY NECESSARY TO SUSTAIN THIS PURPOSE.

***Volume:** THIS RIGHT INCLUDES THE AMOUNT OF WATER CONSUMPTIVELY USED FOR STOCKWATERING PURPOSES AT THE RATE OF 30 GALLONS PER DAY PER ANIMAL UNIT. ANIMAL UNITS SHALL BE BASED ON REASONABLE CARRYING CAPACITY AND HISTORICAL USE OF THE AREA SERVICED BY THIS WATER SOURCE.

***Source Name:** UNNAMED TRIBUTARY OF HOUND CREEK
Source Type: SURFACE WATER

Point of Diversion and Means of Diversion:

<u>ID</u>	<u>Govt Lot</u>	<u>Qtr Sec</u>	<u>Sec</u>	<u>Twp</u>	<u>Rge</u>	<u>County</u>
1		NWNWNW	36	17N	2E	CASCADE

Period of Diversion: JANUARY 1 TO DECEMBER 31

Diversion Means: LIVESTOCK DIRECT FROM SOURCE

Period of Use: JANUARY 1 TO DECEMBER 31

Place of Use:

<u>ID</u>	<u>Acres</u>	<u>Govt Lot</u>	<u>Qtr Sec</u>	<u>Sec</u>	<u>Twp</u>	<u>Rge</u>	<u>County</u>
1			NWNWNW	36	17N	2E	CASCADE

Remarks:

THE FOLLOWING ISSUES WERE IDENTIFIED BY THE DNRC DURING ITS EXAMINATION OF THIS WATER RIGHT CLAIM.

AN AMENDMENT WAS SUBMITTED ON 05/08/2019. THE AMENDMENT WAS NOT IMPLEMENTED DUE TO A LACK OF CLARITY. IT IS UNCLEAR WHAT CLAIM THE CLAIMANT INTENDED TO AMEND.

THIS CLAIM NUMBER WAS NOT INCLUDED IN THE BASIN 41J DECREE ISSUED 12/16/2010.

ACCORDING TO CADASTRAL PROPERTY OWNERSHIP RECORDS, AS OF 03/06/2023 , THE PROPERTY ON WHICH THIS WATER RIGHT IS USED APPEARS TO BE OWNED BY THE STATE OF MONTANA, 1625 11TH AVE, HELENA, MT 59620.

THE OWNERSHIP OF THIS RIGHT MAY BE QUESTIONABLE. THE PLACE OF USE APPEARS TO BE ON STATE LAND.

NO TYPE OF HISTORICAL RIGHT WAS CLAIMED. DOCUMENTATION TO SUPPORT THE TYPE OF HISTORICAL RIGHT WAS NOT SUBMITTED WITH THIS CLAIM.

A BETTER UNDERSTANDING OF YOUR CLAIMED WATER RIGHT CAN BE OBTAINED BY COMPARING YOUR RIGHT WITH OTHER CLAIMS IN THE BASIN. FOR EXAMPLE, COMPARE PRIORITY DATES, FLOW RATES, VOLUMES, OR ACRES IRRIGATED. ALSO, YOUR WATER RIGHT MAY BE SUBJECT TO WATER RIGHTS IN ADJOINING SUBBASINS OR BASINS AS WELL AS BEING SUBJECT TO OTHER RIGHTS ON YOUR SOURCE OF SUPPLY. FINALLY, YOUR WATER RIGHT MAY BE SUBJECT TO INDIAN RESERVED AND FEDERAL RESERVED WATER RIGHTS.

COMPLETE DETAILS REGARDING THE DNRC PREPARATION OF THIS INTERLOCUTORY DECREE AND RELATED MATERIALS CAN BE REVIEWED AT THE OFFICE LOCATIONS IDENTIFIED IN THE DOCUMENT ENTITLED "NOTICE OF ENTRY OF INTERLOCUTORY DECREE AND NOTICE OF AVAILABILITY."

SEE GENERAL FINDINGS OF FACT AND CONCLUSIONS OF LAW FOR FURTHER EXPLANATION OF YOUR CLAIMED WATER RIGHT. THESE FINDINGS CAN BE FOUND AS INDICATED IN THE DOCUMENT ENTITLED "NOTICE OF ENTRY OF INTERLOCUTORY DECREE AND NOTICE OF AVAILABILITY." IF YOU NEED OBJECTION FORMS, OR HAVE QUESTIONS ABOUT WATER COURT PROCEDURES OR CHANGES TO YOUR RIGHT, YOU CAN CONTACT THE WATER COURT BY CALLING 1-800-624-3270 (WITHIN MONTANA ONLY) OR 1-406-586-4364, OR BY WRITING TO P.O. BOX 1389, BOZEMAN, MT 59771-1389.

**INTERLOCUTORY DECREE
SMITH RIVER
BASIN 41J
ABSTRACT OF WATER RIGHT CLAIM**

IMPORTANT NOTICE

YOUR WATER RIGHT AS SHOWN ON THIS ABSTRACT MAY HAVE CHANGES FROM YOUR WATER RIGHT AS CLAIMED OR AMENDED. AN ASTERISK (*) HAS BEEN PLACED NEXT TO EACH ITEM CHANGED BY THE MONTANA WATER COURT OR BY THE DEPARTMENT OF NATURAL RESOURCES AND CONSERVATION (DNRC) DURING THE PREPARATION OF THIS INTERLOCUTORY DECREE. THESE CHANGES ARE AUTHORIZED BY THE MONTANA SUPREME COURT WATER RIGHT CLAIMS EXAMINATION RULES OR BY ORDER OF THE WATER COURT.

OBJECTIONS MAY BE FILED ACCORDING TO THE PROCEDURES OUTLINED IN THE DOCUMENT ENTITLED "NOTICE OF ENTRY OF INTERLOCUTORY DECREE AND NOTICE OF AVAILABILITY."

Water Right Number: 41J 30125374 STATEMENT OF CLAIM
Version: 1 -- ORIGINAL RIGHT
Status: ACTIVE

Owners: MCKAMEY WEST INC
33 UPPER MILLEGAN RD
GREAT FALLS, MT 59405

Priority Date: APRIL 1, 1910

Type of Historical Right: USE

Purpose (Use): STOCK

***Flow Rate:** A SPECIFIC FLOW RATE HAS NOT BEEN DECREED BECAUSE THIS USE CONSISTS OF STOCK DRINKING DIRECTLY FROM THE SOURCE, OR FROM A DITCH SYSTEM. THE FLOW RATE IS LIMITED TO THE MINIMUM AMOUNT HISTORICALLY NECESSARY TO SUSTAIN THIS PURPOSE.

***Volume:** THIS RIGHT INCLUDES THE AMOUNT OF WATER CONSUMPTIVELY USED FOR STOCKWATERING PURPOSES AT THE RATE OF 30 GALLONS PER DAY PER ANIMAL UNIT. ANIMAL UNITS SHALL BE BASED ON REASONABLE CARRYING CAPACITY AND HISTORICAL USE OF THE AREA SERVICED BY THIS WATER SOURCE.

Source Name: UNNAMED TRIBUTARY OF HOUND CREEK
Source Type: SURFACE WATER

Point of Diversion and Means of Diversion:

<u>ID</u>	<u>Govt Lot</u>	<u>Qtr Sec</u>	<u>Sec</u>	<u>Twp</u>	<u>Rge</u>	<u>County</u>
1		SE	2	16N	2E	CASCADE

Period of Diversion: JANUARY 1 TO DECEMBER 31

Diversion Means: LIVESTOCK DIRECT FROM SOURCE

Period of Use: JANUARY 1 TO DECEMBER 31

Place of Use:

<u>ID</u>	<u>Acres</u>	<u>Govt Lot</u>	<u>Qtr Sec</u>	<u>Sec</u>	<u>Twp</u>	<u>Rge</u>	<u>County</u>
1			SE	2	16N	2E	CASCADE

Remarks:

THE FOLLOWING ISSUES WERE IDENTIFIED BY THE DNRC DURING ITS EXAMINATION OF THIS WATER RIGHT CLAIM.

THIS CLAIM NUMBER WAS NOT INCLUDED IN THE BASIN 41J DECREE ISSUED 12/16/2010.

A BETTER UNDERSTANDING OF YOUR CLAIMED WATER RIGHT CAN BE OBTAINED BY COMPARING YOUR RIGHT WITH OTHER CLAIMS IN THE BASIN. FOR EXAMPLE, COMPARE PRIORITY DATES, FLOW RATES, VOLUMES, OR ACRES IRRIGATED. ALSO, YOUR WATER RIGHT MAY BE SUBJECT TO WATER RIGHTS IN ADJOINING SUBBASINS OR BASINS AS WELL AS BEING SUBJECT TO OTHER RIGHTS ON YOUR SOURCE OF SUPPLY. FINALLY, YOUR WATER RIGHT MAY BE SUBJECT TO INDIAN RESERVED AND FEDERAL RESERVED WATER RIGHTS.

COMPLETE DETAILS REGARDING THE DNRC PREPARATION OF THIS INTERLOCUTORY DECREE AND RELATED MATERIALS CAN BE REVIEWED AT THE OFFICE LOCATIONS IDENTIFIED IN THE DOCUMENT ENTITLED "NOTICE OF ENTRY OF INTERLOCUTORY DECREE AND NOTICE OF AVAILABILITY."

SEE GENERAL FINDINGS OF FACT AND CONCLUSIONS OF LAW FOR FURTHER EXPLANATION OF YOUR CLAIMED WATER RIGHT. THESE FINDINGS CAN BE FOUND AS INDICATED IN THE DOCUMENT ENTITLED "NOTICE OF ENTRY OF INTERLOCUTORY DECREE AND NOTICE OF AVAILABILITY." IF YOU NEED OBJECTION FORMS, OR HAVE QUESTIONS ABOUT WATER COURT PROCEDURES OR CHANGES TO YOUR RIGHT, YOU CAN CONTACT THE WATER COURT BY CALLING 1-800-624-3270 (WITHIN MONTANA ONLY) OR 1-406-586-4364, OR BY WRITING TO P.O. BOX 1389, BOZEMAN, MT 59771-1389.

**INTERLOCUTORY DECREE
SMITH RIVER
BASIN 41J
ABSTRACT OF WATER RIGHT CLAIM**

IMPORTANT NOTICE

YOUR WATER RIGHT AS SHOWN ON THIS ABSTRACT MAY HAVE CHANGES FROM YOUR WATER RIGHT AS CLAIMED OR AMENDED. AN ASTERISK (*) HAS BEEN PLACED NEXT TO EACH ITEM CHANGED BY THE MONTANA WATER COURT OR BY THE DEPARTMENT OF NATURAL RESOURCES AND CONSERVATION (DNRC) DURING THE PREPARATION OF THIS INTERLOCUTORY DECREE. THESE CHANGES ARE AUTHORIZED BY THE MONTANA SUPREME COURT WATER RIGHT CLAIMS EXAMINATION RULES OR BY ORDER OF THE WATER COURT.

OBJECTIONS MAY BE FILED ACCORDING TO THE PROCEDURES OUTLINED IN THE DOCUMENT ENTITLED "NOTICE OF ENTRY OF INTERLOCUTORY DECREE AND NOTICE OF AVAILABILITY."

Water Right Number: 41J 30125375 STATEMENT OF CLAIM
Version: 1 -- ORIGINAL RIGHT
Status: ACTIVE

Owners: MCKAMEY WEST INC
33 UPPER MILLEGAN RD
GREAT FALLS, MT 59405

Priority Date: JANUARY 14, 1894

Type of Historical Right: USE

Purpose (Use): STOCK

***Flow Rate:** A SPECIFIC FLOW RATE HAS NOT BEEN DECREED BECAUSE THIS USE CONSISTS OF STOCK DRINKING DIRECTLY FROM THE SOURCE, OR FROM A DITCH SYSTEM. THE FLOW RATE IS LIMITED TO THE MINIMUM AMOUNT HISTORICALLY NECESSARY TO SUSTAIN THIS PURPOSE.

***Volume:** THIS RIGHT INCLUDES THE AMOUNT OF WATER CONSUMPTIVELY USED FOR STOCKWATERING PURPOSES AT THE RATE OF 30 GALLONS PER DAY PER ANIMAL UNIT. ANIMAL UNITS SHALL BE BASED ON REASONABLE CARRYING CAPACITY AND HISTORICAL USE OF THE AREA SERVICED BY THIS WATER SOURCE.

Source Name: UNNAMED TRIBUTARY OF CLARK CREEK
Source Type: SURFACE WATER

***Point of Diversion and Means of Diversion:**

<u>ID</u>	<u>Govt Lot</u>	<u>Qtr Sec</u>	<u>Sec</u>	<u>Twp</u>	<u>Rge</u>	<u>County</u>
1		NWNE	20	16N	3E	CASCADE

Period of Diversion: JANUARY 1 TO DECEMBER 31

Diversion Means: LIVESTOCK DIRECT FROM SOURCE

Period of Use: JANUARY 1 TO DECEMBER 31

***Place of Use:**

<u>ID</u>	<u>Acres</u>	<u>Govt Lot</u>	<u>Qtr Sec</u>	<u>Sec</u>	<u>Twp</u>	<u>Rge</u>	<u>County</u>
1			NWNE	20	16N	3E	CASCADE

Remarks:

THE FOLLOWING ELEMENTS WERE AMENDED BY THE CLAIMANT ON 05/08/2019: POINT OF DIVERSION, PLACE OF USE, SOURCE, NUMBER OF ANIMAL UNITS, TYPE OF RIGHT, AND PRIORITY DATE.

THE FOLLOWING ISSUES WERE IDENTIFIED BY THE DNRC DURING ITS EXAMINATION OF THIS WATER RIGHT CLAIM.

THIS CLAIM NUMBER WAS NOT INCLUDED IN THE BASIN 41J DECREE ISSUED 12/16/2010.

A BETTER UNDERSTANDING OF YOUR CLAIMED WATER RIGHT CAN BE OBTAINED BY COMPARING YOUR RIGHT WITH OTHER CLAIMS IN THE BASIN. FOR EXAMPLE, COMPARE PRIORITY DATES, FLOW RATES, VOLUMES, OR ACRES IRRIGATED. ALSO, YOUR WATER RIGHT MAY BE SUBJECT TO WATER RIGHTS IN ADJOINING SUBBASINS OR BASINS AS WELL AS BEING SUBJECT TO OTHER RIGHTS ON YOUR SOURCE OF SUPPLY. FINALLY, YOUR WATER RIGHT MAY BE SUBJECT TO INDIAN RESERVED AND FEDERAL RESERVED WATER RIGHTS.

COMPLETE DETAILS REGARDING THE DNRC PREPARATION OF THIS INTERLOCUTORY DECREE AND RELATED MATERIALS CAN BE REVIEWED AT THE OFFICE LOCATIONS IDENTIFIED IN THE DOCUMENT ENTITLED "NOTICE OF ENTRY OF INTERLOCUTORY DECREE AND NOTICE OF AVAILABILITY."

SEE GENERAL FINDINGS OF FACT AND CONCLUSIONS OF LAW FOR FURTHER EXPLANATION OF YOUR CLAIMED WATER RIGHT. THESE FINDINGS CAN BE FOUND AS INDICATED IN THE DOCUMENT ENTITLED "NOTICE OF ENTRY OF INTERLOCUTORY DECREE AND NOTICE OF AVAILABILITY." IF YOU NEED OBJECTION FORMS, OR HAVE QUESTIONS ABOUT WATER COURT PROCEDURES OR CHANGES TO YOUR RIGHT, YOU CAN CONTACT THE WATER COURT BY CALLING 1-800-624-3270 (WITHIN MONTANA ONLY) OR 1-406-586-4364, OR BY WRITING TO P.O. BOX 1389, BOZEMAN, MT 59771-1389.

**INTERLOCUTORY DECREE
SMITH RIVER
BASIN 41J
ABSTRACT OF WATER RIGHT CLAIM**

IMPORTANT NOTICE

YOUR WATER RIGHT AS SHOWN ON THIS ABSTRACT MAY HAVE CHANGES FROM YOUR WATER RIGHT AS CLAIMED OR AMENDED. AN ASTERISK (*) HAS BEEN PLACED NEXT TO EACH ITEM CHANGED BY THE MONTANA WATER COURT OR BY THE DEPARTMENT OF NATURAL RESOURCES AND CONSERVATION (DNRC) DURING THE PREPARATION OF THIS INTERLOCUTORY DECREE. THESE CHANGES ARE AUTHORIZED BY THE MONTANA SUPREME COURT WATER RIGHT CLAIMS EXAMINATION RULES OR BY ORDER OF THE WATER COURT.

OBJECTIONS MAY BE FILED ACCORDING TO THE PROCEDURES OUTLINED IN THE DOCUMENT ENTITLED "NOTICE OF ENTRY OF INTERLOCUTORY DECREE AND NOTICE OF AVAILABILITY."

Water Right Number: 41J 30125391 STATEMENT OF CLAIM
Version: 1 -- ORIGINAL RIGHT
Status: ACTIVE

Owners: MCKAMEY WEST INC
33 UPPER MILLEGAN RD
GREAT FALLS, MT 59405

Priority Date: APRIL 1, 1894

Type of Historical Right: USE

Purpose (Use): STOCK

***Flow Rate:** A SPECIFIC FLOW RATE HAS NOT BEEN DECREED BECAUSE THIS USE CONSISTS OF STOCK DRINKING DIRECTLY FROM THE SOURCE, OR FROM A DITCH SYSTEM. THE FLOW RATE IS LIMITED TO THE MINIMUM AMOUNT HISTORICALLY NECESSARY TO SUSTAIN THIS PURPOSE.

***Volume:** THIS RIGHT INCLUDES THE AMOUNT OF WATER CONSUMPTIVELY USED FOR STOCKWATERING PURPOSES AT THE RATE OF 30 GALLONS PER DAY PER ANIMAL UNIT. ANIMAL UNITS SHALL BE BASED ON REASONABLE CARRYING CAPACITY AND HISTORICAL USE OF THE AREA SERVICED BY THIS WATER SOURCE.

Source Name: MULLENS CREEK
Source Type: SURFACE WATER

Point of Diversion and Means of Diversion:

<u>ID</u>	<u>Govt Lot</u>	<u>Qtr Sec</u>	<u>Sec</u>	<u>Twp</u>	<u>Rge</u>	<u>County</u>
1		SESE	36	17N	2E	CASCADE

Period of Diversion: JANUARY 1 TO DECEMBER 31

Diversion Means: LIVESTOCK DIRECT FROM SOURCE

Period of Use: JANUARY 1 TO DECEMBER 31

Place of Use:

<u>ID</u>	<u>Acres</u>	<u>Govt Lot</u>	<u>Qtr Sec</u>	<u>Sec</u>	<u>Twp</u>	<u>Rge</u>	<u>County</u>
1			SESE	36	17N	2E	CASCADE

Remarks:

THE FOLLOWING ELEMENTS WERE AMENDED BY THE CLAIMANT ON 05/08/2019: ANIMAL UNITS, PERIOD OF DIVERSION, PLACE OF USE, PRIORITY DATE AND TYPE OF RIGHT.

THE FOLLOWING ISSUES WERE IDENTIFIED BY THE DNRC DURING ITS EXAMINATION OF THIS WATER RIGHT CLAIM.

THIS CLAIM APPEARS TO DUPLICATE CLAIM NO. 41J 30109656 FILED BY THE MONTANA STATE BOARD OF LAND COMMISSIONERS.

THIS CLAIM NUMBER WAS NOT INCLUDED IN THE BASIN 41J DECREE ISSUED 12/16/2010.

ACCORDING TO CADASTRAL PROPERTY OWNERSHIP RECORDS, AS OF 03/06/2023 , THE PROPERTY ON WHICH THIS WATER RIGHT IS USED APPEARS TO BE OWNED BY THE MONTANA STATE BOARD OF LAND COMMISSIONERS.

THE OWNERSHIP OF THIS RIGHT MAY BE QUESTIONABLE. THE PLACE OF USE APPEARS TO BE ON STATE LAND.

A BETTER UNDERSTANDING OF YOUR CLAIMED WATER RIGHT CAN BE OBTAINED BY COMPARING YOUR RIGHT WITH OTHER CLAIMS IN THE BASIN. FOR EXAMPLE, COMPARE PRIORITY DATES, FLOW RATES, VOLUMES, OR ACRES IRRIGATED. ALSO, YOUR WATER RIGHT MAY BE SUBJECT TO WATER RIGHTS IN ADJOINING SUBBASINS OR BASINS AS WELL AS BEING SUBJECT TO OTHER RIGHTS ON YOUR SOURCE OF SUPPLY. FINALLY, YOUR WATER RIGHT MAY BE SUBJECT TO INDIAN RESERVED AND FEDERAL RESERVED WATER RIGHTS.

COMPLETE DETAILS REGARDING THE DNRC PREPARATION OF THIS INTERLOCUTORY DECREE AND RELATED MATERIALS CAN BE REVIEWED AT THE OFFICE LOCATIONS IDENTIFIED IN THE DOCUMENT ENTITLED "NOTICE OF ENTRY OF INTERLOCUTORY DECREE AND NOTICE OF AVAILABILITY."

SEE GENERAL FINDINGS OF FACT AND CONCLUSIONS OF LAW FOR FURTHER EXPLANATION OF YOUR CLAIMED WATER RIGHT. THESE FINDINGS CAN BE FOUND AS INDICATED IN THE DOCUMENT ENTITLED "NOTICE OF ENTRY OF INTERLOCUTORY DECREE AND NOTICE OF AVAILABILITY." IF YOU NEED OBJECTION FORMS, OR HAVE QUESTIONS ABOUT WATER COURT PROCEDURES OR CHANGES TO YOUR RIGHT, YOU CAN CONTACT THE WATER COURT BY CALLING 1-800-624-3270 (WITHIN MONTANA ONLY) OR 1-406-586-4364, OR BY WRITING TO P.O. BOX 1389, BOZEMAN, MT 59771-1389.

**INTERLOCUTORY DECREE
SMITH RIVER
BASIN 41J
ABSTRACT OF WATER RIGHT CLAIM**

IMPORTANT NOTICE

YOUR WATER RIGHT AS SHOWN ON THIS ABSTRACT MAY HAVE CHANGES FROM YOUR WATER RIGHT AS CLAIMED OR AMENDED. AN ASTERISK (*) HAS BEEN PLACED NEXT TO EACH ITEM CHANGED BY THE MONTANA WATER COURT OR BY THE DEPARTMENT OF NATURAL RESOURCES AND CONSERVATION (DNRC) DURING THE PREPARATION OF THIS INTERLOCUTORY DECREE. THESE CHANGES ARE AUTHORIZED BY THE MONTANA SUPREME COURT WATER RIGHT CLAIMS EXAMINATION RULES OR BY ORDER OF THE WATER COURT.

OBJECTIONS MAY BE FILED ACCORDING TO THE PROCEDURES OUTLINED IN THE DOCUMENT ENTITLED "NOTICE OF ENTRY OF INTERLOCUTORY DECREE AND NOTICE OF AVAILABILITY."

Water Right Number: 41J 30126569 STATEMENT OF CLAIM
Version: 1 -- ORIGINAL RIGHT
Status: ACTIVE

Owners: ROCKING CCS LLC
2550 GOODLETTE RD N
NAPLES, FL 34103

Priority Date: MAY 11, 1944

Type of Historical Right: USE

Purpose (Use): STOCK

***Flow Rate:** A SPECIFIC FLOW RATE HAS NOT BEEN DECREED BECAUSE THIS USE CONSISTS OF STOCK DRINKING DIRECTLY FROM THE SOURCE, OR FROM A DITCH SYSTEM. THE FLOW RATE IS LIMITED TO THE MINIMUM AMOUNT HISTORICALLY NECESSARY TO SUSTAIN THIS PURPOSE.

***Volume:** THIS RIGHT INCLUDES THE AMOUNT OF WATER CONSUMPTIVELY USED FOR STOCKWATERING PURPOSES AT THE RATE OF 30 GALLONS PER DAY PER ANIMAL UNIT. ANIMAL UNITS SHALL BE BASED ON REASONABLE CARRYING CAPACITY AND HISTORICAL USE OF THE AREA SERVICED BY THIS WATER SOURCE.

***Source Name:** SPRING, UNNAMED TRIBUTARY OF HORSE CREEK
Source Type: SURFACE WATER

Point of Diversion and Means of Diversion:

<u>ID</u>	<u>Govt Lot</u>	<u>Qtr Sec</u>	<u>Sec</u>	<u>Twp</u>	<u>Rge</u>	<u>County</u>
1		SESWSE	22	12N	5E	MEAGHER

Period of Diversion: JANUARY 1 TO DECEMBER 31

Diversion Means: LIVESTOCK DIRECT FROM SOURCE

Period of Use: JANUARY 1 TO DECEMBER 31

Place of Use:

<u>ID</u>	<u>Acres</u>	<u>Govt Lot</u>	<u>Qtr Sec</u>	<u>Sec</u>	<u>Twp</u>	<u>Rge</u>	<u>County</u>
1			SESWSE	22	12N	5E	MEAGHER

Remarks:

THE FOLLOWING ISSUES WERE IDENTIFIED BY THE DNRC DURING ITS EXAMINATION OF THIS WATER RIGHT CLAIM.

THIS CLAIM NUMBER WAS NOT INCLUDED IN THE BASIN 41J DECREE ISSUED 12/16/2010.

A BETTER UNDERSTANDING OF YOUR CLAIMED WATER RIGHT CAN BE OBTAINED BY COMPARING YOUR RIGHT WITH OTHER CLAIMS IN THE BASIN. FOR EXAMPLE, COMPARE PRIORITY DATES, FLOW RATES, VOLUMES, OR ACRES IRRIGATED. ALSO, YOUR WATER RIGHT MAY BE SUBJECT TO WATER RIGHTS IN ADJOINING SUBBASINS OR BASINS AS WELL AS BEING SUBJECT TO OTHER RIGHTS ON YOUR SOURCE OF SUPPLY. FINALLY, YOUR WATER RIGHT MAY BE SUBJECT TO INDIAN RESERVED AND FEDERAL RESERVED WATER RIGHTS.

COMPLETE DETAILS REGARDING THE DNRC PREPARATION OF THIS INTERLOCUTORY DECREE AND RELATED MATERIALS CAN BE REVIEWED AT THE OFFICE LOCATIONS IDENTIFIED IN THE DOCUMENT ENTITLED "NOTICE OF ENTRY OF INTERLOCUTORY DECREE AND NOTICE OF AVAILABILITY."

SEE GENERAL FINDINGS OF FACT AND CONCLUSIONS OF LAW FOR FURTHER EXPLANATION OF YOUR CLAIMED WATER RIGHT. THESE FINDINGS CAN BE FOUND AS INDICATED IN THE DOCUMENT ENTITLED "NOTICE OF ENTRY OF INTERLOCUTORY DECREE AND NOTICE OF AVAILABILITY." IF YOU NEED OBJECTION FORMS, OR HAVE QUESTIONS ABOUT WATER COURT PROCEDURES OR CHANGES TO YOUR RIGHT, YOU CAN CONTACT THE WATER COURT BY CALLING 1-800-624-3270 (WITHIN MONTANA ONLY) OR 1-406-586-4364, OR BY WRITING TO P.O. BOX 1389, BOZEMAN, MT 59771-1389.

**INTERLOCUTORY DECREE
SMITH RIVER
BASIN 41J
ABSTRACT OF WATER RIGHT CLAIM**

IMPORTANT NOTICE

YOUR WATER RIGHT AS SHOWN ON THIS ABSTRACT MAY HAVE CHANGES FROM YOUR WATER RIGHT AS CLAIMED OR AMENDED. AN ASTERISK (*) HAS BEEN PLACED NEXT TO EACH ITEM CHANGED BY THE MONTANA WATER COURT OR BY THE DEPARTMENT OF NATURAL RESOURCES AND CONSERVATION (DNRC) DURING THE PREPARATION OF THIS INTERLOCUTORY DECREE. THESE CHANGES ARE AUTHORIZED BY THE MONTANA SUPREME COURT WATER RIGHT CLAIMS EXAMINATION RULES OR BY ORDER OF THE WATER COURT.

OBJECTIONS MAY BE FILED ACCORDING TO THE PROCEDURES OUTLINED IN THE DOCUMENT ENTITLED "NOTICE OF ENTRY OF INTERLOCUTORY DECREE AND NOTICE OF AVAILABILITY."

Water Right Number: 41J 30126570 STATEMENT OF CLAIM

Version: 1 -- ORIGINAL RIGHT

Status: ACTIVE

Owners: ROCKING CCS LLC
2550 GOODLETTE RD N
NAPLES, FL 34103

Priority Date: MAY 11, 1944

Type of Historical Right: USE

Purpose (Use): STOCK

Flow Rate: 35.00 GPM

***Volume:** THIS RIGHT INCLUDES THE AMOUNT OF WATER CONSUMPTIVELY USED FOR STOCKWATERING PURPOSES AT THE RATE OF 30 GALLONS PER DAY PER ANIMAL UNIT. ANIMAL UNITS SHALL BE BASED ON REASONABLE CARRYING CAPACITY AND HISTORICAL USE OF THE AREA SERVICED BY THIS WATER SOURCE.

Source Name: SPRING, UNNAMED TRIBUTARY OF HORSE CREEK

Source Type: GROUNDWATER

Point of Diversion and Means of Diversion:

<u>ID</u>	<u>Govt Lot</u>	<u>Qtr Sec</u>	<u>Sec</u>	<u>Twp</u>	<u>Rge</u>	<u>County</u>
1		SESWNW	22	12N	5E	MEAGHER

Period of Diversion: JANUARY 1 TO DECEMBER 31

Diversion Means: SPRING BOX

Period of Use: JANUARY 1 TO DECEMBER 31

Place of Use:

<u>ID</u>	<u>Acres</u>	<u>Govt Lot</u>	<u>Qtr Sec</u>	<u>Sec</u>	<u>Twp</u>	<u>Rge</u>	<u>County</u>
1			SESWNW	22	12N	5E	MEAGHER

Remarks:

THE FOLLOWING ISSUES WERE IDENTIFIED BY THE DNRC DURING ITS EXAMINATION OF THIS WATER RIGHT CLAIM.

THIS CLAIM NUMBER WAS NOT INCLUDED IN THE BASIN 41J DECREE ISSUED 12/16/2010.

A BETTER UNDERSTANDING OF YOUR CLAIMED WATER RIGHT CAN BE OBTAINED BY COMPARING YOUR RIGHT WITH OTHER CLAIMS IN THE BASIN. FOR EXAMPLE, COMPARE PRIORITY DATES, FLOW RATES, VOLUMES, OR ACRES IRRIGATED. ALSO, YOUR WATER RIGHT MAY BE SUBJECT TO WATER RIGHTS IN ADJOINING SUBBASINS OR BASINS AS WELL AS BEING SUBJECT TO OTHER RIGHTS ON YOUR SOURCE OF SUPPLY. FINALLY, YOUR WATER RIGHT MAY BE SUBJECT TO INDIAN RESERVED AND FEDERAL RESERVED WATER RIGHTS.

COMPLETE DETAILS REGARDING THE DNRC PREPARATION OF THIS INTERLOCUTORY DECREE AND RELATED MATERIALS CAN BE REVIEWED AT THE OFFICE LOCATIONS IDENTIFIED IN THE DOCUMENT ENTITLED "NOTICE OF ENTRY OF INTERLOCUTORY DECREE AND NOTICE OF AVAILABILITY."

SEE GENERAL FINDINGS OF FACT AND CONCLUSIONS OF LAW FOR FURTHER EXPLANATION OF YOUR CLAIMED WATER RIGHT. THESE FINDINGS CAN BE FOUND AS INDICATED IN THE DOCUMENT ENTITLED "NOTICE OF ENTRY OF INTERLOCUTORY DECREE AND NOTICE OF AVAILABILITY." IF YOU NEED OBJECTION FORMS, OR HAVE QUESTIONS ABOUT WATER COURT PROCEDURES OR CHANGES TO YOUR RIGHT, YOU CAN CONTACT THE WATER COURT BY CALLING 1-800-624-3270 (WITHIN MONTANA ONLY) OR 1-406-586-4364, OR BY WRITING TO P.O. BOX 1389, BOZEMAN, MT 59771-1389.

**INTERLOCUTORY DECREE
SMITH RIVER
BASIN 41J
ABSTRACT OF WATER RIGHT CLAIM**

IMPORTANT NOTICE

YOUR WATER RIGHT AS SHOWN ON THIS ABSTRACT MAY HAVE CHANGES FROM YOUR WATER RIGHT AS CLAIMED OR AMENDED. AN ASTERISK (*) HAS BEEN PLACED NEXT TO EACH ITEM CHANGED BY THE MONTANA WATER COURT OR BY THE DEPARTMENT OF NATURAL RESOURCES AND CONSERVATION (DNRC) DURING THE PREPARATION OF THIS INTERLOCUTORY DECREE. THESE CHANGES ARE AUTHORIZED BY THE MONTANA SUPREME COURT WATER RIGHT CLAIMS EXAMINATION RULES OR BY ORDER OF THE WATER COURT.

OBJECTIONS MAY BE FILED ACCORDING TO THE PROCEDURES OUTLINED IN THE DOCUMENT ENTITLED "NOTICE OF ENTRY OF INTERLOCUTORY DECREE AND NOTICE OF AVAILABILITY."

Water Right Number: 41J 30126571 STATEMENT OF CLAIM

Version: 1 -- ORIGINAL RIGHT

Status: ACTIVE

Owners: ROCKING CCS LLC
2550 GOODLETTE RD N
NAPLES, FL 34103

Priority Date: JULY 19, 1899

Type of Historical Right: USE

Purpose (Use): STOCK

***Flow Rate:** A SPECIFIC FLOW RATE HAS NOT BEEN DECREED BECAUSE THIS USE CONSISTS OF STOCK DRINKING DIRECTLY FROM THE SOURCE, OR FROM A DITCH SYSTEM. THE FLOW RATE IS LIMITED TO THE MINIMUM AMOUNT HISTORICALLY NECESSARY TO SUSTAIN THIS PURPOSE.

***Volume:** THIS RIGHT INCLUDES THE AMOUNT OF WATER CONSUMPTIVELY USED FOR STOCKWATERING PURPOSES AT THE RATE OF 30 GALLONS PER DAY PER ANIMAL UNIT. ANIMAL UNITS SHALL BE BASED ON REASONABLE CARRYING CAPACITY AND HISTORICAL USE OF THE AREA SERVICED BY THIS WATER SOURCE.

Source Name: UNNAMED TRIBUTARY OF SHEEP CREEK

Source Type: SURFACE WATER

Point of Diversion and Means of Diversion:

<u>ID</u>	<u>Govt Lot</u>	<u>Qtr Sec</u>	<u>Sec</u>	<u>Twp</u>	<u>Rge</u>	<u>County</u>
1		NESWSE	9	12N	5E	MEAGHER

Period of Diversion: JANUARY 1 TO DECEMBER 31

Diversion Means: LIVESTOCK DIRECT FROM SOURCE

2		W2SESE	9	12N	5E	MEAGHER
---	--	--------	---	-----	----	---------

Period of Diversion: JANUARY 1 TO DECEMBER 31

Diversion Means: LIVESTOCK DIRECT FROM SOURCE

Period of Use: JANUARY 1 TO DECEMBER 31

Place of Use:

<u>ID</u>	<u>Acres</u>	<u>Govt Lot</u>	<u>Qtr Sec</u>	<u>Sec</u>	<u>Twp</u>	<u>Rge</u>	<u>County</u>
1			NESWSE	9	12N	5E	MEAGHER
2			W2SESE	9	12N	5E	MEAGHER

Remarks:

THE FOLLOWING ISSUES WERE IDENTIFIED BY THE DNRC DURING ITS EXAMINATION OF THIS WATER RIGHT CLAIM.

THIS CLAIM NUMBER WAS NOT INCLUDED IN THE BASIN 41J DECREE ISSUED 12/16/2010.

A BETTER UNDERSTANDING OF YOUR CLAIMED WATER RIGHT CAN BE OBTAINED BY COMPARING YOUR RIGHT WITH OTHER CLAIMS IN THE BASIN. FOR EXAMPLE, COMPARE PRIORITY DATES, FLOW RATES, VOLUMES, OR ACRES IRRIGATED. ALSO, YOUR WATER RIGHT MAY BE SUBJECT TO WATER RIGHTS IN ADJOINING SUBBASINS OR BASINS AS WELL AS BEING SUBJECT TO OTHER RIGHTS ON YOUR SOURCE OF SUPPLY. FINALLY, YOUR WATER RIGHT MAY BE SUBJECT TO INDIAN RESERVED AND FEDERAL RESERVED WATER RIGHTS.

COMPLETE DETAILS REGARDING THE DNRC PREPARATION OF THIS INTERLOCUTORY DECREE AND RELATED MATERIALS CAN BE REVIEWED AT THE OFFICE LOCATIONS IDENTIFIED IN THE DOCUMENT ENTITLED "NOTICE OF ENTRY OF INTERLOCUTORY DECREE AND NOTICE OF AVAILABILITY."

SEE GENERAL FINDINGS OF FACT AND CONCLUSIONS OF LAW FOR FURTHER EXPLANATION OF YOUR CLAIMED WATER RIGHT. THESE FINDINGS CAN BE FOUND AS INDICATED IN THE DOCUMENT ENTITLED "NOTICE OF ENTRY OF INTERLOCUTORY DECREE AND NOTICE OF AVAILABILITY." IF YOU NEED OBJECTION FORMS, OR HAVE QUESTIONS ABOUT WATER COURT PROCEDURES OR CHANGES TO YOUR RIGHT, YOU CAN CONTACT THE WATER COURT BY CALLING 1-800-624-3270 (WITHIN MONTANA ONLY) OR 1-406-586-4364, OR BY WRITING TO P.O. BOX 1389, BOZEMAN, MT 59771-1389.

**INTERLOCUTORY DECREE
SMITH RIVER
BASIN 41J
ABSTRACT OF WATER RIGHT CLAIM**

IMPORTANT NOTICE

YOUR WATER RIGHT AS SHOWN ON THIS ABSTRACT MAY HAVE CHANGES FROM YOUR WATER RIGHT AS CLAIMED OR AMENDED. AN ASTERISK (*) HAS BEEN PLACED NEXT TO EACH ITEM CHANGED BY THE MONTANA WATER COURT OR BY THE DEPARTMENT OF NATURAL RESOURCES AND CONSERVATION (DNRC) DURING THE PREPARATION OF THIS INTERLOCUTORY DECREE. THESE CHANGES ARE AUTHORIZED BY THE MONTANA SUPREME COURT WATER RIGHT CLAIMS EXAMINATION RULES OR BY ORDER OF THE WATER COURT.

OBJECTIONS MAY BE FILED ACCORDING TO THE PROCEDURES OUTLINED IN THE DOCUMENT ENTITLED "NOTICE OF ENTRY OF INTERLOCUTORY DECREE AND NOTICE OF AVAILABILITY."

Water Right Number: 41J 30126572 STATEMENT OF CLAIM

Version: 1 -- ORIGINAL RIGHT

Status: ACTIVE

Owners: ROCKING CCS LLC
2550 GOODLETTE RD N
NAPLES, FL 34103

Priority Date: JULY 19, 1899

Type of Historical Right: USE

Purpose (Use): STOCK

***Flow Rate:** A SPECIFIC FLOW RATE HAS NOT BEEN DECREED BECAUSE THIS USE CONSISTS OF STOCK DRINKING DIRECTLY FROM THE SOURCE, OR FROM A DITCH SYSTEM. THE FLOW RATE IS LIMITED TO THE MINIMUM AMOUNT HISTORICALLY NECESSARY TO SUSTAIN THIS PURPOSE.

***Volume:** THIS RIGHT INCLUDES THE AMOUNT OF WATER CONSUMPTIVELY USED FOR STOCKWATERING PURPOSES AT THE RATE OF 30 GALLONS PER DAY PER ANIMAL UNIT. ANIMAL UNITS SHALL BE BASED ON REASONABLE CARRYING CAPACITY AND HISTORICAL USE OF THE AREA SERVICED BY THIS WATER SOURCE.

Source Name: UNNAMED TRIBUTARY OF SHEEP CREEK

Source Type: SURFACE WATER

Point of Diversion and Means of Diversion:

<u>ID</u>	<u>Govt Lot</u>	<u>Qtr Sec</u>	<u>Sec</u>	<u>Twp</u>	<u>Rge</u>	<u>County</u>
1	6	SW	10	12N	5E	MEAGHER

Period of Diversion: JANUARY 1 TO DECEMBER 31

Diversion Means: LIVESTOCK DIRECT FROM SOURCE

2		SENESE	9	12N	5E	MEAGHER
---	--	--------	---	-----	----	---------

Period of Diversion: JANUARY 1 TO DECEMBER 31

Diversion Means: LIVESTOCK DIRECT FROM SOURCE

3 E2SESE 9 12N 5E MEAGHER

Period of Diversion: JANUARY 1 TO DECEMBER 31

Diversion Means: LIVESTOCK DIRECT FROM SOURCE

Period of Use: JANUARY 1 TO DECEMBER 31

Place of Use:

<u>ID</u>	<u>Acres</u>	<u>Govt Lot</u>	<u>Qtr Sec</u>	<u>Sec</u>	<u>Twp</u>	<u>Rge</u>	<u>County</u>
1		6	SW	10	12N	5E	MEAGHER
2			SENESE	9	12N	5E	MEAGHER
3			E2SESE	9	12N	5E	MEAGHER

Remarks:

THE FOLLOWING ISSUES WERE IDENTIFIED BY THE DNRC DURING ITS EXAMINATION OF THIS WATER RIGHT CLAIM.

THIS CLAIM NUMBER WAS NOT INCLUDED IN THE BASIN 41J DECREE ISSUED 12/16/2010.

A BETTER UNDERSTANDING OF YOUR CLAIMED WATER RIGHT CAN BE OBTAINED BY COMPARING YOUR RIGHT WITH OTHER CLAIMS IN THE BASIN. FOR EXAMPLE, COMPARE PRIORITY DATES, FLOW RATES, VOLUMES, OR ACRES IRRIGATED. ALSO, YOUR WATER RIGHT MAY BE SUBJECT TO WATER RIGHTS IN ADJOINING SUBBASINS OR BASINS AS WELL AS BEING SUBJECT TO OTHER RIGHTS ON YOUR SOURCE OF SUPPLY. FINALLY, YOUR WATER RIGHT MAY BE SUBJECT TO INDIAN RESERVED AND FEDERAL RESERVED WATER RIGHTS.

COMPLETE DETAILS REGARDING THE DNRC PREPARATION OF THIS INTERLOCUTORY DECREE AND RELATED MATERIALS CAN BE REVIEWED AT THE OFFICE LOCATIONS IDENTIFIED IN THE DOCUMENT ENTITLED "NOTICE OF ENTRY OF INTERLOCUTORY DECREE AND NOTICE OF AVAILABILITY."

SEE GENERAL FINDINGS OF FACT AND CONCLUSIONS OF LAW FOR FURTHER EXPLANATION OF YOUR CLAIMED WATER RIGHT. THESE FINDINGS CAN BE FOUND AS INDICATED IN THE DOCUMENT ENTITLED "NOTICE OF ENTRY OF INTERLOCUTORY DECREE AND NOTICE OF AVAILABILITY." IF YOU NEED OBJECTION FORMS, OR HAVE QUESTIONS ABOUT WATER COURT PROCEDURES OR CHANGES TO YOUR RIGHT, YOU CAN CONTACT THE WATER COURT BY CALLING 1-800-624-3270 (WITHIN MONTANA ONLY) OR 1-406-586-4364, OR BY WRITING TO P.O. BOX 1389, BOZEMAN, MT 59771-1389.

**INTERLOCUTORY DECREE
SMITH RIVER
BASIN 41J
ABSTRACT OF WATER RIGHT CLAIM**

IMPORTANT NOTICE

YOUR WATER RIGHT AS SHOWN ON THIS ABSTRACT MAY HAVE CHANGES FROM YOUR WATER RIGHT AS CLAIMED OR AMENDED. AN ASTERISK (*) HAS BEEN PLACED NEXT TO EACH ITEM CHANGED BY THE MONTANA WATER COURT OR BY THE DEPARTMENT OF NATURAL RESOURCES AND CONSERVATION (DNRC) DURING THE PREPARATION OF THIS INTERLOCUTORY DECREE. THESE CHANGES ARE AUTHORIZED BY THE MONTANA SUPREME COURT WATER RIGHT CLAIMS EXAMINATION RULES OR BY ORDER OF THE WATER COURT.

OBJECTIONS MAY BE FILED ACCORDING TO THE PROCEDURES OUTLINED IN THE DOCUMENT ENTITLED "NOTICE OF ENTRY OF INTERLOCUTORY DECREE AND NOTICE OF AVAILABILITY."

Water Right Number: 41J 30126573 STATEMENT OF CLAIM
Version: 1 -- ORIGINAL RIGHT
Status: ACTIVE

Owners: ROCKING CCS LLC
2550 GOODLETTE RD N
NAPLES, FL 34103

Priority Date: JUNE 15, 1937

Type of Historical Right: USE

Purpose (Use): STOCK

***Flow Rate:** A SPECIFIC FLOW RATE HAS NOT BEEN DECREED BECAUSE THIS USE CONSISTS OF STOCK DRINKING DIRECTLY FROM THE SOURCE, OR FROM A DITCH SYSTEM. THE FLOW RATE IS LIMITED TO THE MINIMUM AMOUNT HISTORICALLY NECESSARY TO SUSTAIN THIS PURPOSE.

***Volume:** THIS RIGHT INCLUDES THE AMOUNT OF WATER CONSUMPTIVELY USED FOR STOCKWATERING PURPOSES AT THE RATE OF 30 GALLONS PER DAY PER ANIMAL UNIT. ANIMAL UNITS SHALL BE BASED ON REASONABLE CARRYING CAPACITY AND HISTORICAL USE OF THE AREA SERVICED BY THIS WATER SOURCE.

Source Name: UNNAMED TRIBUTARY OF SHEEP CREEK
Source Type: SURFACE WATER

***Point of Diversion and Means of Diversion:**

<u>ID</u>	<u>Govt Lot</u>	<u>Qtr</u>	<u>Sec</u>	<u>Twp</u>	<u>Rge</u>	<u>County</u>
1		SE	10	12N	5E	MEAGHER

Period of Diversion: JANUARY 1 TO DECEMBER 31

Diversion Means: LIVESTOCK DIRECT FROM SOURCE

2	5	NE	10	12N	5E	MEAGHER
---	---	----	----	-----	----	---------

Period of Diversion: JANUARY 1 TO DECEMBER 31

Diversion Means: LIVESTOCK DIRECT FROM SOURCE

3	6	NWSW	10	12N	5E	MEAGHER
Period of Diversion:		JANUARY 1 TO DECEMBER 31				
Diversion Means:		LIVESTOCK DIRECT FROM SOURCE				
4	7	SWSW	10	12N	5E	MEAGHER
Period of Diversion:		JANUARY 1 TO DECEMBER 31				
Diversion Means:		LIVESTOCK DIRECT FROM SOURCE				
Period of Use:		JANUARY 1 TO DECEMBER 31				

***Place of Use:**

<u>ID</u>	<u>Acres</u>	<u>Govt Lot</u>	<u>Qtr Sec</u>	<u>Sec</u>	<u>Twp</u>	<u>Rge</u>	<u>County</u>
1			SESENW	10	12N	5E	MEAGHER
2		5	NESW	10	12N	5E	MEAGHER
3		6	NWSW	10	12N	5E	MEAGHER
4		7	SWSW	10	12N	5E	MEAGHER

Remarks:

THE FOLLOWING ISSUES WERE IDENTIFIED BY THE DNRC DURING ITS EXAMINATION OF THIS WATER RIGHT CLAIM.

THIS CLAIM NUMBER WAS NOT INCLUDED IN THE BASIN 41J DECREE ISSUED 12/16/2010.

A BETTER UNDERSTANDING OF YOUR CLAIMED WATER RIGHT CAN BE OBTAINED BY COMPARING YOUR RIGHT WITH OTHER CLAIMS IN THE BASIN. FOR EXAMPLE, COMPARE PRIORITY DATES, FLOW RATES, VOLUMES, OR ACRES IRRIGATED. ALSO, YOUR WATER RIGHT MAY BE SUBJECT TO WATER RIGHTS IN ADJOINING SUBBASINS OR BASINS AS WELL AS BEING SUBJECT TO OTHER RIGHTS ON YOUR SOURCE OF SUPPLY. FINALLY, YOUR WATER RIGHT MAY BE SUBJECT TO INDIAN RESERVED AND FEDERAL RESERVED WATER RIGHTS.

COMPLETE DETAILS REGARDING THE DNRC PREPARATION OF THIS INTERLOCUTORY DECREE AND RELATED MATERIALS CAN BE REVIEWED AT THE OFFICE LOCATIONS IDENTIFIED IN THE DOCUMENT ENTITLED "NOTICE OF ENTRY OF INTERLOCUTORY DECREE AND NOTICE OF AVAILABILITY."

SEE GENERAL FINDINGS OF FACT AND CONCLUSIONS OF LAW FOR FURTHER EXPLANATION OF YOUR CLAIMED WATER RIGHT. THESE FINDINGS CAN BE FOUND AS INDICATED IN THE DOCUMENT ENTITLED "NOTICE OF ENTRY OF INTERLOCUTORY DECREE AND NOTICE OF AVAILABILITY." IF YOU NEED OBJECTION FORMS, OR HAVE QUESTIONS ABOUT WATER COURT PROCEDURES OR CHANGES TO YOUR RIGHT, YOU CAN CONTACT THE WATER COURT BY CALLING 1-800-624-3270 (WITHIN MONTANA ONLY) OR 1-406-586-4364, OR BY WRITING TO P.O. BOX 1389, BOZEMAN, MT 59771-1389.

**INTERLOCUTORY DECREE
SMITH RIVER
BASIN 41J
ABSTRACT OF WATER RIGHT CLAIM**

IMPORTANT NOTICE

YOUR WATER RIGHT AS SHOWN ON THIS ABSTRACT MAY HAVE CHANGES FROM YOUR WATER RIGHT AS CLAIMED OR AMENDED. AN ASTERISK (*) HAS BEEN PLACED NEXT TO EACH ITEM CHANGED BY THE MONTANA WATER COURT OR BY THE DEPARTMENT OF NATURAL RESOURCES AND CONSERVATION (DNRC) DURING THE PREPARATION OF THIS INTERLOCUTORY DECREE. THESE CHANGES ARE AUTHORIZED BY THE MONTANA SUPREME COURT WATER RIGHT CLAIMS EXAMINATION RULES OR BY ORDER OF THE WATER COURT.

OBJECTIONS MAY BE FILED ACCORDING TO THE PROCEDURES OUTLINED IN THE DOCUMENT ENTITLED "NOTICE OF ENTRY OF INTERLOCUTORY DECREE AND NOTICE OF AVAILABILITY."

Water Right Number: 41J 30126574 STATEMENT OF CLAIM
Version: 1 -- ORIGINAL RIGHT
Status: ACTIVE

Owners: ROCKING CCS LLC
2550 GOODLETTE RD N
NAPLES, FL 34103

Priority Date: JUNE 15, 1937

Type of Historical Right: USE

Purpose (Use): STOCK

***Flow Rate:** A SPECIFIC FLOW RATE HAS NOT BEEN DECREED BECAUSE THIS USE CONSISTS OF STOCK DRINKING DIRECTLY FROM THE SOURCE, OR FROM A DITCH SYSTEM. THE FLOW RATE IS LIMITED TO THE MINIMUM AMOUNT HISTORICALLY NECESSARY TO SUSTAIN THIS PURPOSE.

***Volume:** THIS RIGHT INCLUDES THE AMOUNT OF WATER CONSUMPTIVELY USED FOR STOCKWATERING PURPOSES AT THE RATE OF 30 GALLONS PER DAY PER ANIMAL UNIT. ANIMAL UNITS SHALL BE BASED ON REASONABLE CARRYING CAPACITY AND HISTORICAL USE OF THE AREA SERVICED BY THIS WATER SOURCE.

Source Name: UNNAMED TRIBUTARY OF SHEEP CREEK
Source Type: SURFACE WATER

***Point of Diversion and Means of Diversion:**

<u>ID</u>	<u>Govt Lot</u>	<u>Qtr Sec</u>	<u>Sec</u>	<u>Twp</u>	<u>Rge</u>	<u>County</u>
1		SWNESE	10	12N	5E	MEAGHER

Period of Diversion: JANUARY 1 TO DECEMBER 31

Diversion Means: LIVESTOCK DIRECT FROM SOURCE

2	10	NWSESE	10	12N	5E	MEAGHER
---	----	--------	----	-----	----	---------

Period of Diversion: JANUARY 1 TO DECEMBER 31

Diversion Means: LIVESTOCK DIRECT FROM SOURCE

3	10	S2SESE	10	12N	5E	MEAGHER
Period of Diversion:		JANUARY 1 TO DECEMBER 31				
Diversion Means:		LIVESTOCK DIRECT FROM SOURCE				
4	1	NENE	15	12N	5E	MEAGHER
Period of Diversion:		JANUARY 1 TO DECEMBER 31				
Diversion Means:		LIVESTOCK DIRECT FROM SOURCE				
Period of Use:		JANUARY 1 TO DECEMBER 31				

***Place of Use:**

<u>ID</u>	<u>Acres</u>	<u>Govt Lot</u>	<u>Qtr Sec</u>	<u>Sec</u>	<u>Twp</u>	<u>Rge</u>	<u>County</u>
1			SWNESE	10	12N	5E	MEAGHER
2		10	NWSESE	10	12N	5E	MEAGHER
3		10	S2SESE	10	12N	5E	MEAGHER
4		1	NENE	15	12N	5E	MEAGHER

Remarks:

THE FOLLOWING ISSUES WERE IDENTIFIED BY THE DNRC DURING ITS EXAMINATION OF THIS WATER RIGHT CLAIM.

CLAIM NOS. 41J 30126574 AND 41J 30126579 MAY BE REDUNDANT CLAIMS ON THE SAME HISTORIC APPROPRIATION OF WATER. IT APPEARS ONLY ONE WATER RIGHT IS INVOLVED.

THIS CLAIM NUMBER WAS NOT INCLUDED IN THE BASIN 41J DECREE ISSUED 12/16/2010.

A BETTER UNDERSTANDING OF YOUR CLAIMED WATER RIGHT CAN BE OBTAINED BY COMPARING YOUR RIGHT WITH OTHER CLAIMS IN THE BASIN. FOR EXAMPLE, COMPARE PRIORITY DATES, FLOW RATES, VOLUMES, OR ACRES IRRIGATED. ALSO, YOUR WATER RIGHT MAY BE SUBJECT TO WATER RIGHTS IN ADJOINING SUBBASINS OR BASINS AS WELL AS BEING SUBJECT TO OTHER RIGHTS ON YOUR SOURCE OF SUPPLY. FINALLY, YOUR WATER RIGHT MAY BE SUBJECT TO INDIAN RESERVED AND FEDERAL RESERVED WATER RIGHTS.

COMPLETE DETAILS REGARDING THE DNRC PREPARATION OF THIS INTERLOCUTORY DECREE AND RELATED MATERIALS CAN BE REVIEWED AT THE OFFICE LOCATIONS IDENTIFIED IN THE DOCUMENT ENTITLED "NOTICE OF ENTRY OF INTERLOCUTORY DECREE AND NOTICE OF AVAILABILITY."

SEE GENERAL FINDINGS OF FACT AND CONCLUSIONS OF LAW FOR FURTHER EXPLANATION OF YOUR CLAIMED WATER RIGHT. THESE FINDINGS CAN BE FOUND AS INDICATED IN THE DOCUMENT ENTITLED "NOTICE OF ENTRY OF INTERLOCUTORY DECREE AND NOTICE OF AVAILABILITY." IF YOU NEED OBJECTION FORMS, OR HAVE QUESTIONS ABOUT WATER COURT PROCEDURES OR CHANGES TO YOUR RIGHT, YOU CAN CONTACT THE WATER COURT BY CALLING 1-800-624-3270 (WITHIN MONTANA ONLY) OR 1-406-586-4364, OR BY WRITING TO P.O. BOX 1389, BOZEMAN, MT 59771-1389.

**INTERLOCUTORY DECREE
SMITH RIVER
BASIN 41J
ABSTRACT OF WATER RIGHT CLAIM**

IMPORTANT NOTICE

YOUR WATER RIGHT AS SHOWN ON THIS ABSTRACT MAY HAVE CHANGES FROM YOUR WATER RIGHT AS CLAIMED OR AMENDED. AN ASTERISK (*) HAS BEEN PLACED NEXT TO EACH ITEM CHANGED BY THE MONTANA WATER COURT OR BY THE DEPARTMENT OF NATURAL RESOURCES AND CONSERVATION (DNRC) DURING THE PREPARATION OF THIS INTERLOCUTORY DECREE. THESE CHANGES ARE AUTHORIZED BY THE MONTANA SUPREME COURT WATER RIGHT CLAIMS EXAMINATION RULES OR BY ORDER OF THE WATER COURT.

OBJECTIONS MAY BE FILED ACCORDING TO THE PROCEDURES OUTLINED IN THE DOCUMENT ENTITLED "NOTICE OF ENTRY OF INTERLOCUTORY DECREE AND NOTICE OF AVAILABILITY."

Water Right Number: 41J 30126577 STATEMENT OF CLAIM
Version: 1 -- ORIGINAL RIGHT
Status: ACTIVE

Owners: ROCKING CCS LLC
2550 GOODLETTE RD N
NAPLES, FL 34103

Priority Date: OCTOBER 7, 1913

Type of Historical Right: USE

Purpose (Use): STOCK

Flow Rate: 35.00 GPM

***Volume:** THIS RIGHT INCLUDES THE AMOUNT OF WATER CONSUMPTIVELY USED FOR STOCKWATERING PURPOSES AT THE RATE OF 30 GALLONS PER DAY PER ANIMAL UNIT. ANIMAL UNITS SHALL BE BASED ON REASONABLE CARRYING CAPACITY AND HISTORICAL USE OF THE AREA SERVICED BY THIS WATER SOURCE.

Source Name: SPRING, UNNAMED TRIBUTARY OF SHEEP CREEK

Source Type: GROUNDWATER

***Point of Diversion and Means of Diversion:**

<u>ID</u>	<u>Govt Lot</u>	<u>Qtr Sec</u>	<u>Sec</u>	<u>Twp</u>	<u>Rge</u>	<u>County</u>
1	3	NENW	15	12N	5E	MEAGHER

Period of Diversion: JANUARY 1 TO DECEMBER 31

Diversion Means: SPRING BOX

Period of Use: JANUARY 1 TO DECEMBER 31

***Place of Use:**

<u>ID</u>	<u>Acres</u>	<u>Govt Lot</u>	<u>Qtr Sec</u>	<u>Sec</u>	<u>Twp</u>	<u>Rge</u>	<u>County</u>
1		3	NENW	15	12N	5E	MEAGHER

Remarks:

THE FOLLOWING ISSUES WERE IDENTIFIED BY THE DNRC DURING ITS EXAMINATION OF THIS WATER RIGHT CLAIM.

THIS CLAIM NUMBER WAS NOT INCLUDED IN THE BASIN 41J DECREE ISSUED 12/16/2010.

A BETTER UNDERSTANDING OF YOUR CLAIMED WATER RIGHT CAN BE OBTAINED BY COMPARING YOUR RIGHT WITH OTHER CLAIMS IN THE BASIN. FOR EXAMPLE, COMPARE PRIORITY DATES, FLOW RATES, VOLUMES, OR ACRES IRRIGATED. ALSO, YOUR WATER RIGHT MAY BE SUBJECT TO WATER RIGHTS IN ADJOINING SUBBASINS OR BASINS AS WELL AS BEING SUBJECT TO OTHER RIGHTS ON YOUR SOURCE OF SUPPLY. FINALLY, YOUR WATER RIGHT MAY BE SUBJECT TO INDIAN RESERVED AND FEDERAL RESERVED WATER RIGHTS.

COMPLETE DETAILS REGARDING THE DNRC PREPARATION OF THIS INTERLOCUTORY DECREE AND RELATED MATERIALS CAN BE REVIEWED AT THE OFFICE LOCATIONS IDENTIFIED IN THE DOCUMENT ENTITLED "NOTICE OF ENTRY OF INTERLOCUTORY DECREE AND NOTICE OF AVAILABILITY."

SEE GENERAL FINDINGS OF FACT AND CONCLUSIONS OF LAW FOR FURTHER EXPLANATION OF YOUR CLAIMED WATER RIGHT. THESE FINDINGS CAN BE FOUND AS INDICATED IN THE DOCUMENT ENTITLED "NOTICE OF ENTRY OF INTERLOCUTORY DECREE AND NOTICE OF AVAILABILITY." IF YOU NEED OBJECTION FORMS, OR HAVE QUESTIONS ABOUT WATER COURT PROCEDURES OR CHANGES TO YOUR RIGHT, YOU CAN CONTACT THE WATER COURT BY CALLING 1-800-624-3270 (WITHIN MONTANA ONLY) OR 1-406-586-4364, OR BY WRITING TO P.O. BOX 1389, BOZEMAN, MT 59771-1389.

**INTERLOCUTORY DECREE
SMITH RIVER
BASIN 41J
ABSTRACT OF WATER RIGHT CLAIM**

IMPORTANT NOTICE

YOUR WATER RIGHT AS SHOWN ON THIS ABSTRACT MAY HAVE CHANGES FROM YOUR WATER RIGHT AS CLAIMED OR AMENDED. AN ASTERISK (*) HAS BEEN PLACED NEXT TO EACH ITEM CHANGED BY THE MONTANA WATER COURT OR BY THE DEPARTMENT OF NATURAL RESOURCES AND CONSERVATION (DNRC) DURING THE PREPARATION OF THIS INTERLOCUTORY DECREE. THESE CHANGES ARE AUTHORIZED BY THE MONTANA SUPREME COURT WATER RIGHT CLAIMS EXAMINATION RULES OR BY ORDER OF THE WATER COURT.

OBJECTIONS MAY BE FILED ACCORDING TO THE PROCEDURES OUTLINED IN THE DOCUMENT ENTITLED "NOTICE OF ENTRY OF INTERLOCUTORY DECREE AND NOTICE OF AVAILABILITY."

Water Right Number: 41J 30126578 STATEMENT OF CLAIM

Version: 1 -- ORIGINAL RIGHT

Status: ACTIVE

Owners: ROCKING CCS LLC
2550 GOODLETTE RD N
NAPLES, FL 34103

Priority Date: OCTOBER 7, 1913

Type of Historical Right: USE

Purpose (Use): STOCK

***Flow Rate:** A SPECIFIC FLOW RATE HAS NOT BEEN DECREED BECAUSE THIS USE CONSISTS OF STOCK DRINKING DIRECTLY FROM THE SOURCE, OR FROM A DITCH SYSTEM. THE FLOW RATE IS LIMITED TO THE MINIMUM AMOUNT HISTORICALLY NECESSARY TO SUSTAIN THIS PURPOSE.

***Volume:** THIS RIGHT INCLUDES THE AMOUNT OF WATER CONSUMPTIVELY USED FOR STOCKWATERING PURPOSES AT THE RATE OF 30 GALLONS PER DAY PER ANIMAL UNIT. ANIMAL UNITS SHALL BE BASED ON REASONABLE CARRYING CAPACITY AND HISTORICAL USE OF THE AREA SERVICED BY THIS WATER SOURCE.

Source Name: UNNAMED TRIBUTARY OF SHEEP CREEK

Source Type: SURFACE WATER

***Point of Diversion and Means of Diversion:**

<u>ID</u>	<u>Govt Lot</u>	<u>Qtr Sec</u>	<u>Sec</u>	<u>Twp</u>	<u>Rge</u>	<u>County</u>
1	3	SENENW	15	12N	5E	MEAGHER

Period of Diversion: JANUARY 1 TO DECEMBER 31

Diversion Means: LIVESTOCK DIRECT FROM SOURCE

2	2	W2WNW	15	12N	5E	MEAGHER
---	---	-------	----	-----	----	---------

Period of Diversion: JANUARY 1 TO DECEMBER 31

Diversion Means: LIVESTOCK DIRECT FROM SOURCE

3 9 SWSWSE 10 12N 5E MEAGHER

Period of Diversion: JANUARY 1 TO DECEMBER 31

Diversion Means: LIVESTOCK DIRECT FROM SOURCE

Period of Use: JANUARY 1 TO DECEMBER 31

***Place of Use:**

<u>ID</u>	<u>Acres</u>	<u>Govt Lot</u>	<u>Qtr Sec</u>	<u>Sec</u>	<u>Twp</u>	<u>Rge</u>	<u>County</u>
1		3	SEENW	15	12N	5E	MEAGHER
2		2	W2NWNE	15	12N	5E	MEAGHER
3		9	SWSWSE	10	12N	5E	MEAGHER

Remarks:

THE FOLLOWING ISSUES WERE IDENTIFIED BY THE DNRC DURING ITS EXAMINATION OF THIS WATER RIGHT CLAIM.

THIS CLAIM NUMBER WAS NOT INCLUDED IN THE BASIN 41J DECREE ISSUED 12/16/2010.

A BETTER UNDERSTANDING OF YOUR CLAIMED WATER RIGHT CAN BE OBTAINED BY COMPARING YOUR RIGHT WITH OTHER CLAIMS IN THE BASIN. FOR EXAMPLE, COMPARE PRIORITY DATES, FLOW RATES, VOLUMES, OR ACRES IRRIGATED. ALSO, YOUR WATER RIGHT MAY BE SUBJECT TO WATER RIGHTS IN ADJOINING SUBBASINS OR BASINS AS WELL AS BEING SUBJECT TO OTHER RIGHTS ON YOUR SOURCE OF SUPPLY. FINALLY, YOUR WATER RIGHT MAY BE SUBJECT TO INDIAN RESERVED AND FEDERAL RESERVED WATER RIGHTS.

COMPLETE DETAILS REGARDING THE DNRC PREPARATION OF THIS INTERLOCUTORY DECREE AND RELATED MATERIALS CAN BE REVIEWED AT THE OFFICE LOCATIONS IDENTIFIED IN THE DOCUMENT ENTITLED "NOTICE OF ENTRY OF INTERLOCUTORY DECREE AND NOTICE OF AVAILABILITY."

SEE GENERAL FINDINGS OF FACT AND CONCLUSIONS OF LAW FOR FURTHER EXPLANATION OF YOUR CLAIMED WATER RIGHT. THESE FINDINGS CAN BE FOUND AS INDICATED IN THE DOCUMENT ENTITLED "NOTICE OF ENTRY OF INTERLOCUTORY DECREE AND NOTICE OF AVAILABILITY." IF YOU NEED OBJECTION FORMS, OR HAVE QUESTIONS ABOUT WATER COURT PROCEDURES OR CHANGES TO YOUR RIGHT, YOU CAN CONTACT THE WATER COURT BY CALLING 1-800-624-3270 (WITHIN MONTANA ONLY) OR 1-406-586-4364, OR BY WRITING TO P.O. BOX 1389, BOZEMAN, MT 59771-1389.

**INTERLOCUTORY DECREE
SMITH RIVER
BASIN 41J
ABSTRACT OF WATER RIGHT CLAIM**

IMPORTANT NOTICE

YOUR WATER RIGHT AS SHOWN ON THIS ABSTRACT MAY HAVE CHANGES FROM YOUR WATER RIGHT AS CLAIMED OR AMENDED. AN ASTERISK (*) HAS BEEN PLACED NEXT TO EACH ITEM CHANGED BY THE MONTANA WATER COURT OR BY THE DEPARTMENT OF NATURAL RESOURCES AND CONSERVATION (DNRC) DURING THE PREPARATION OF THIS INTERLOCUTORY DECREE. THESE CHANGES ARE AUTHORIZED BY THE MONTANA SUPREME COURT WATER RIGHT CLAIMS EXAMINATION RULES OR BY ORDER OF THE WATER COURT.

OBJECTIONS MAY BE FILED ACCORDING TO THE PROCEDURES OUTLINED IN THE DOCUMENT ENTITLED "NOTICE OF ENTRY OF INTERLOCUTORY DECREE AND NOTICE OF AVAILABILITY."

Water Right Number: 41J 30126579 STATEMENT OF CLAIM

Version: 1 -- ORIGINAL RIGHT

Status: ACTIVE

Owners: ROCKING CCS LLC
2550 GOODLETTE RD N
NAPLES, FL 34103

Priority Date: OCTOBER 7, 1913

Type of Historical Right: USE

Purpose (Use): STOCK

***Flow Rate:** A SPECIFIC FLOW RATE HAS NOT BEEN DECREED BECAUSE THIS USE CONSISTS OF STOCK DRINKING DIRECTLY FROM THE SOURCE, OR FROM A DITCH SYSTEM. THE FLOW RATE IS LIMITED TO THE MINIMUM AMOUNT HISTORICALLY NECESSARY TO SUSTAIN THIS PURPOSE.

***Volume:** THIS RIGHT INCLUDES THE AMOUNT OF WATER CONSUMPTIVELY USED FOR STOCKWATERING PURPOSES AT THE RATE OF 30 GALLONS PER DAY PER ANIMAL UNIT. ANIMAL UNITS SHALL BE BASED ON REASONABLE CARRYING CAPACITY AND HISTORICAL USE OF THE AREA SERVICED BY THIS WATER SOURCE.

Source Name: UNNAMED TRIBUTARY OF SHEEP CREEK

Source Type: SURFACE WATER

***Point of Diversion and Means of Diversion:**

<u>ID</u>	<u>Govt Lot</u>	<u>Qtr Sec</u>	<u>Sec</u>	<u>Twp</u>	<u>Rge</u>	<u>County</u>
1		SWNESE	10	12N	5E	MEAGHER

Period of Diversion: JANUARY 1 TO DECEMBER 31

Diversion Means: LIVESTOCK DIRECT FROM SOURCE

2	10	SESESE	10	12N	5E	MEAGHER
---	----	--------	----	-----	----	---------

Period of Diversion: JANUARY 1 TO DECEMBER 31

Diversion Means: LIVESTOCK DIRECT FROM SOURCE

3	10	W2SESE	10	12N	5E	MEAGHER
Period of Diversion: JANUARY 1 TO DECEMBER 31						
Diversion Means: LIVESTOCK DIRECT FROM SOURCE						
4	1	N2NENENE	15	12N	5E	MEAGHER
Period of Diversion: JANUARY 1 TO DECEMBER 31						
Diversion Means: LIVESTOCK DIRECT FROM SOURCE						
Period of Use: JANUARY 1 TO DECEMBER 31						

***Place of Use:**

<u>ID</u>	<u>Acres</u>	<u>Govt Lot</u>	<u>Qtr Sec</u>	<u>Sec</u>	<u>Twp</u>	<u>Rge</u>	<u>County</u>
1			SWNESE	10	12N	5E	MEAGHER
2		10	SESESE	10	12N	5E	MEAGHER
3		10	W2SESE	10	12N	5E	MEAGHER
4		1	N2NENENE	15	12N	5E	MEAGHER

Remarks:

THE FOLLOWING ISSUES WERE IDENTIFIED BY THE DNRC DURING ITS EXAMINATION OF THIS WATER RIGHT CLAIM.

CLAIM NOS. 41J 30126574 AND 41J 30126579 MAY BE REDUNDANT CLAIMS ON THE SAME HISTORIC APPROPRIATION OF WATER. IT APPEARS ONLY ONE WATER RIGHT IS INVOLVED.

THIS CLAIM NUMBER WAS NOT INCLUDED IN THE BASIN 41J DECREE ISSUED 12/16/2010.

A BETTER UNDERSTANDING OF YOUR CLAIMED WATER RIGHT CAN BE OBTAINED BY COMPARING YOUR RIGHT WITH OTHER CLAIMS IN THE BASIN. FOR EXAMPLE, COMPARE PRIORITY DATES, FLOW RATES, VOLUMES, OR ACRES IRRIGATED. ALSO, YOUR WATER RIGHT MAY BE SUBJECT TO WATER RIGHTS IN ADJOINING SUBBASINS OR BASINS AS WELL AS BEING SUBJECT TO OTHER RIGHTS ON YOUR SOURCE OF SUPPLY. FINALLY, YOUR WATER RIGHT MAY BE SUBJECT TO INDIAN RESERVED AND FEDERAL RESERVED WATER RIGHTS.

COMPLETE DETAILS REGARDING THE DNRC PREPARATION OF THIS INTERLOCUTORY DECREE AND RELATED MATERIALS CAN BE REVIEWED AT THE OFFICE LOCATIONS IDENTIFIED IN THE DOCUMENT ENTITLED "NOTICE OF ENTRY OF INTERLOCUTORY DECREE AND NOTICE OF AVAILABILITY."

SEE GENERAL FINDINGS OF FACT AND CONCLUSIONS OF LAW FOR FURTHER EXPLANATION OF YOUR CLAIMED WATER RIGHT. THESE FINDINGS CAN BE FOUND AS INDICATED IN THE DOCUMENT ENTITLED "NOTICE OF ENTRY OF INTERLOCUTORY DECREE AND NOTICE OF AVAILABILITY." IF YOU NEED OBJECTION FORMS, OR HAVE QUESTIONS ABOUT WATER COURT PROCEDURES OR CHANGES TO YOUR RIGHT, YOU CAN CONTACT THE WATER COURT BY CALLING 1-800-624-3270 (WITHIN MONTANA ONLY) OR 1-406-586-4364, OR BY WRITING TO P.O. BOX 1389, BOZEMAN, MT 59771-1389.

**INTERLOCUTORY DECREE
SMITH RIVER
BASIN 41J
ABSTRACT OF WATER RIGHT CLAIM**

IMPORTANT NOTICE

YOUR WATER RIGHT AS SHOWN ON THIS ABSTRACT MAY HAVE CHANGES FROM YOUR WATER RIGHT AS CLAIMED OR AMENDED. AN ASTERISK (*) HAS BEEN PLACED NEXT TO EACH ITEM CHANGED BY THE MONTANA WATER COURT OR BY THE DEPARTMENT OF NATURAL RESOURCES AND CONSERVATION (DNRC) DURING THE PREPARATION OF THIS INTERLOCUTORY DECREE. THESE CHANGES ARE AUTHORIZED BY THE MONTANA SUPREME COURT WATER RIGHT CLAIMS EXAMINATION RULES OR BY ORDER OF THE WATER COURT.

OBJECTIONS MAY BE FILED ACCORDING TO THE PROCEDURES OUTLINED IN THE DOCUMENT ENTITLED "NOTICE OF ENTRY OF INTERLOCUTORY DECREE AND NOTICE OF AVAILABILITY."

Water Right Number: 41J 30126580 STATEMENT OF CLAIM
Version: 1 -- ORIGINAL RIGHT
Status: ACTIVE

Owners: ROCKING CCS LLC
2550 GOODLETTE RD N
NAPLES, FL 34103

Priority Date: OCTOBER 7, 1913

Type of Historical Right: USE

Purpose (Use): STOCK

***Flow Rate:** A SPECIFIC FLOW RATE HAS NOT BEEN DECREED BECAUSE THIS USE CONSISTS OF STOCK DRINKING DIRECTLY FROM THE SOURCE, OR FROM A DITCH SYSTEM. THE FLOW RATE IS LIMITED TO THE MINIMUM AMOUNT HISTORICALLY NECESSARY TO SUSTAIN THIS PURPOSE.

***Volume:** THIS RIGHT INCLUDES THE AMOUNT OF WATER CONSUMPTIVELY USED FOR STOCKWATERING PURPOSES AT THE RATE OF 30 GALLONS PER DAY PER ANIMAL UNIT. ANIMAL UNITS SHALL BE BASED ON REASONABLE CARRYING CAPACITY AND HISTORICAL USE OF THE AREA SERVICED BY THIS WATER SOURCE.

Source Name: UNNAMED TRIBUTARY OF HORSE CREEK
Source Type: SURFACE WATER

***Point of Diversion and Means of Diversion:**

<u>ID</u>	<u>Govt Lot</u>	<u>Qtr Sec</u>	<u>Sec</u>	<u>Twp</u>	<u>Rge</u>	<u>County</u>
1		N2SE	15	12N	5E	MEAGHER

Period of Diversion: JANUARY 1 TO DECEMBER 31

Diversion Means: LIVESTOCK DIRECT FROM SOURCE

2		SENE SW	15	12N	5E	MEAGHER
---	--	---------	----	-----	----	---------

Period of Diversion: JANUARY 1 TO DECEMBER 31

Diversion Means: LIVESTOCK DIRECT FROM SOURCE

3		N2SESW	15	12N	5E	MEAGHER
	Period of Diversion:	JANUARY 1 TO DECEMBER 31				
	Diversion Means:	LIVESTOCK DIRECT FROM SOURCE				
4		7 SESWSW	15	12N	5E	MEAGHER
	Period of Diversion:	JANUARY 1 TO DECEMBER 31				
	Diversion Means:	LIVESTOCK DIRECT FROM SOURCE				
5		4 N2NWNW	22	12N	5E	MEAGHER
	Period of Diversion:	JANUARY 1 TO DECEMBER 31				
	Diversion Means:	LIVESTOCK DIRECT FROM SOURCE				
	Period of Use:	JANUARY 1 TO DECEMBER 31				

***Place of Use:**

<u>ID</u>	<u>Acres</u>	<u>Govt Lot</u>	<u>Qtr Sec</u>	<u>Sec</u>	<u>Twp</u>	<u>Rge</u>	<u>County</u>
1			N2SE	15	12N	5E	MEAGHER
2			SENE SW	15	12N	5E	MEAGHER
3			N2SESW	15	12N	5E	MEAGHER
4		7	SESWSW	15	12N	5E	MEAGHER
5		4	N2NWNW	22	12N	5E	MEAGHER

Remarks:

THE FOLLOWING ISSUES WERE IDENTIFIED BY THE DNRC DURING ITS EXAMINATION OF THIS WATER RIGHT CLAIM.

THIS CLAIM NUMBER WAS NOT INCLUDED IN THE BASIN 41J DECREE ISSUED 12/16/2010.

A BETTER UNDERSTANDING OF YOUR CLAIMED WATER RIGHT CAN BE OBTAINED BY COMPARING YOUR RIGHT WITH OTHER CLAIMS IN THE BASIN. FOR EXAMPLE, COMPARE PRIORITY DATES, FLOW RATES, VOLUMES, OR ACRES IRRIGATED. ALSO, YOUR WATER RIGHT MAY BE SUBJECT TO WATER RIGHTS IN ADJOINING SUBBASINS OR BASINS AS WELL AS BEING SUBJECT TO OTHER RIGHTS ON YOUR SOURCE OF SUPPLY. FINALLY, YOUR WATER RIGHT MAY BE SUBJECT TO INDIAN RESERVED AND FEDERAL RESERVED WATER RIGHTS.

COMPLETE DETAILS REGARDING THE DNRC PREPARATION OF THIS INTERLOCUTORY DECREE AND RELATED MATERIALS CAN BE REVIEWED AT THE OFFICE LOCATIONS IDENTIFIED IN THE DOCUMENT ENTITLED "NOTICE OF ENTRY OF INTERLOCUTORY DECREE AND NOTICE OF AVAILABILITY."

SEE GENERAL FINDINGS OF FACT AND CONCLUSIONS OF LAW FOR FURTHER EXPLANATION OF YOUR CLAIMED WATER RIGHT. THESE FINDINGS CAN BE FOUND AS INDICATED IN THE DOCUMENT ENTITLED "NOTICE OF ENTRY OF INTERLOCUTORY DECREE AND NOTICE OF AVAILABILITY." IF YOU NEED OBJECTION FORMS, OR HAVE QUESTIONS ABOUT WATER COURT PROCEDURES OR CHANGES TO YOUR RIGHT, YOU CAN CONTACT THE WATER COURT BY CALLING 1-800-624-3270 (WITHIN MONTANA ONLY) OR 1-406-586-4364, OR BY WRITING TO P.O. BOX 1389, BOZEMAN, MT 59771-1389.

**INTERLOCUTORY DECREE
SMITH RIVER
BASIN 41J
ABSTRACT OF WATER RIGHT CLAIM**

IMPORTANT NOTICE

YOUR WATER RIGHT AS SHOWN ON THIS ABSTRACT MAY HAVE CHANGES FROM YOUR WATER RIGHT AS CLAIMED OR AMENDED. AN ASTERISK (*) HAS BEEN PLACED NEXT TO EACH ITEM CHANGED BY THE MONTANA WATER COURT OR BY THE DEPARTMENT OF NATURAL RESOURCES AND CONSERVATION (DNRC) DURING THE PREPARATION OF THIS INTERLOCUTORY DECREE. THESE CHANGES ARE AUTHORIZED BY THE MONTANA SUPREME COURT WATER RIGHT CLAIMS EXAMINATION RULES OR BY ORDER OF THE WATER COURT.

OBJECTIONS MAY BE FILED ACCORDING TO THE PROCEDURES OUTLINED IN THE DOCUMENT ENTITLED "NOTICE OF ENTRY OF INTERLOCUTORY DECREE AND NOTICE OF AVAILABILITY."

Water Right Number: 41J 30126581 STATEMENT OF CLAIM
Version: 1 -- ORIGINAL RIGHT
Status: ACTIVE

Owners: ROCKING CCS LLC
2550 GOODLETTE RD N
NAPLES, FL 34103

Priority Date: MAY 11, 1944

Type of Historical Right: USE

Purpose (Use): STOCK

***Flow Rate:** A SPECIFIC FLOW RATE HAS NOT BEEN DECREED BECAUSE THIS USE CONSISTS OF STOCK DRINKING DIRECTLY FROM THE SOURCE, OR FROM A DITCH SYSTEM. THE FLOW RATE IS LIMITED TO THE MINIMUM AMOUNT HISTORICALLY NECESSARY TO SUSTAIN THIS PURPOSE.

***Volume:** THIS RIGHT INCLUDES THE AMOUNT OF WATER CONSUMPTIVELY USED FOR STOCKWATERING PURPOSES AT THE RATE OF 30 GALLONS PER DAY PER ANIMAL UNIT. ANIMAL UNITS SHALL BE BASED ON REASONABLE CARRYING CAPACITY AND HISTORICAL USE OF THE AREA SERVICED BY THIS WATER SOURCE.

***Source Name:** SPRING, UNNAMED TRIBUTARY OF HORSE CREEK
Source Type: SURFACE WATER

Point of Diversion and Means of Diversion:

<u>ID</u>	<u>Govt Lot</u>	<u>Qtr Sec</u>	<u>Sec</u>	<u>Twp</u>	<u>Rge</u>	<u>County</u>
1		NESESE	22	12N	5E	MEAGHER

Period of Diversion: JANUARY 1 TO DECEMBER 31

Diversion Means: LIVESTOCK DIRECT FROM SOURCE

Period of Use: JANUARY 1 TO DECEMBER 31

Place of Use:

<u>ID</u>	<u>Acres</u>	<u>Govt Lot</u>	<u>Qtr Sec</u>	<u>Sec</u>	<u>Twp</u>	<u>Rge</u>	<u>County</u>
1			NESESE	22	12N	5E	MEAGHER

Remarks:

THE FOLLOWING ISSUES WERE IDENTIFIED BY THE DNRC DURING ITS EXAMINATION OF THIS WATER RIGHT CLAIM.

THIS CLAIM NUMBER WAS NOT INCLUDED IN THE BASIN 41J DECREE ISSUED 12/16/2010.

A BETTER UNDERSTANDING OF YOUR CLAIMED WATER RIGHT CAN BE OBTAINED BY COMPARING YOUR RIGHT WITH OTHER CLAIMS IN THE BASIN. FOR EXAMPLE, COMPARE PRIORITY DATES, FLOW RATES, VOLUMES, OR ACRES IRRIGATED. ALSO, YOUR WATER RIGHT MAY BE SUBJECT TO WATER RIGHTS IN ADJOINING SUBBASINS OR BASINS AS WELL AS BEING SUBJECT TO OTHER RIGHTS ON YOUR SOURCE OF SUPPLY. FINALLY, YOUR WATER RIGHT MAY BE SUBJECT TO INDIAN RESERVED AND FEDERAL RESERVED WATER RIGHTS.

COMPLETE DETAILS REGARDING THE DNRC PREPARATION OF THIS INTERLOCUTORY DECREE AND RELATED MATERIALS CAN BE REVIEWED AT THE OFFICE LOCATIONS IDENTIFIED IN THE DOCUMENT ENTITLED "NOTICE OF ENTRY OF INTERLOCUTORY DECREE AND NOTICE OF AVAILABILITY."

SEE GENERAL FINDINGS OF FACT AND CONCLUSIONS OF LAW FOR FURTHER EXPLANATION OF YOUR CLAIMED WATER RIGHT. THESE FINDINGS CAN BE FOUND AS INDICATED IN THE DOCUMENT ENTITLED "NOTICE OF ENTRY OF INTERLOCUTORY DECREE AND NOTICE OF AVAILABILITY." IF YOU NEED OBJECTION FORMS, OR HAVE QUESTIONS ABOUT WATER COURT PROCEDURES OR CHANGES TO YOUR RIGHT, YOU CAN CONTACT THE WATER COURT BY CALLING 1-800-624-3270 (WITHIN MONTANA ONLY) OR 1-406-586-4364, OR BY WRITING TO P.O. BOX 1389, BOZEMAN, MT 59771-1389.

**INTERLOCUTORY DECREE
SMITH RIVER
BASIN 41J
ABSTRACT OF WATER RIGHT CLAIM**

IMPORTANT NOTICE

YOUR WATER RIGHT AS SHOWN ON THIS ABSTRACT MAY HAVE CHANGES FROM YOUR WATER RIGHT AS CLAIMED OR AMENDED. AN ASTERISK (*) HAS BEEN PLACED NEXT TO EACH ITEM CHANGED BY THE MONTANA WATER COURT OR BY THE DEPARTMENT OF NATURAL RESOURCES AND CONSERVATION (DNRC) DURING THE PREPARATION OF THIS INTERLOCUTORY DECREE. THESE CHANGES ARE AUTHORIZED BY THE MONTANA SUPREME COURT WATER RIGHT CLAIMS EXAMINATION RULES OR BY ORDER OF THE WATER COURT.

OBJECTIONS MAY BE FILED ACCORDING TO THE PROCEDURES OUTLINED IN THE DOCUMENT ENTITLED "NOTICE OF ENTRY OF INTERLOCUTORY DECREE AND NOTICE OF AVAILABILITY."

Water Right Number: 41J 30126582 STATEMENT OF CLAIM
Version: 1 -- ORIGINAL RIGHT
Status: ACTIVE

Owners: ROCKING CCS LLC
2550 GOODLETTE RD N
NAPLES, FL 34103

Priority Date: OCTOBER 7, 1913

Type of Historical Right: USE

Purpose (Use): STOCK

Flow Rate: 35.00 GPM

***Volume:** THIS RIGHT INCLUDES THE AMOUNT OF WATER CONSUMPTIVELY USED FOR STOCKWATERING PURPOSES AT THE RATE OF 30 GALLONS PER DAY PER ANIMAL UNIT. ANIMAL UNITS SHALL BE BASED ON REASONABLE CARRYING CAPACITY AND HISTORICAL USE OF THE AREA SERVICED BY THIS WATER SOURCE.

Source Name: SPRING, UNNAMED TRIBUTARY OF HORSE CREEK

Source Type: GROUNDWATER

Point of Diversion and Means of Diversion:

<u>ID</u>	<u>Govt Lot</u>	<u>Qtr Sec</u>	<u>Sec</u>	<u>Twp</u>	<u>Rge</u>	<u>County</u>
1		NWNESE	15	12N	5E	MEAGHER

Period of Diversion: JANUARY 1 TO DECEMBER 31

Diversion Means: SPRING BOX

Period of Use: JANUARY 1 TO DECEMBER 31

Place of Use:

<u>ID</u>	<u>Acres</u>	<u>Govt Lot</u>	<u>Qtr Sec</u>	<u>Sec</u>	<u>Twp</u>	<u>Rge</u>	<u>County</u>
1			NWNESE	15	12N	5E	MEAGHER

Remarks:

THE FOLLOWING ISSUES WERE IDENTIFIED BY THE DNRC DURING ITS EXAMINATION OF THIS WATER RIGHT CLAIM.

THIS CLAIM NUMBER WAS NOT INCLUDED IN THE BASIN 41J DECREE ISSUED 12/16/2010.

A BETTER UNDERSTANDING OF YOUR CLAIMED WATER RIGHT CAN BE OBTAINED BY COMPARING YOUR RIGHT WITH OTHER CLAIMS IN THE BASIN. FOR EXAMPLE, COMPARE PRIORITY DATES, FLOW RATES, VOLUMES, OR ACRES IRRIGATED. ALSO, YOUR WATER RIGHT MAY BE SUBJECT TO WATER RIGHTS IN ADJOINING SUBBASINS OR BASINS AS WELL AS BEING SUBJECT TO OTHER RIGHTS ON YOUR SOURCE OF SUPPLY. FINALLY, YOUR WATER RIGHT MAY BE SUBJECT TO INDIAN RESERVED AND FEDERAL RESERVED WATER RIGHTS.

COMPLETE DETAILS REGARDING THE DNRC PREPARATION OF THIS INTERLOCUTORY DECREE AND RELATED MATERIALS CAN BE REVIEWED AT THE OFFICE LOCATIONS IDENTIFIED IN THE DOCUMENT ENTITLED "NOTICE OF ENTRY OF INTERLOCUTORY DECREE AND NOTICE OF AVAILABILITY."

SEE GENERAL FINDINGS OF FACT AND CONCLUSIONS OF LAW FOR FURTHER EXPLANATION OF YOUR CLAIMED WATER RIGHT. THESE FINDINGS CAN BE FOUND AS INDICATED IN THE DOCUMENT ENTITLED "NOTICE OF ENTRY OF INTERLOCUTORY DECREE AND NOTICE OF AVAILABILITY." IF YOU NEED OBJECTION FORMS, OR HAVE QUESTIONS ABOUT WATER COURT PROCEDURES OR CHANGES TO YOUR RIGHT, YOU CAN CONTACT THE WATER COURT BY CALLING 1-800-624-3270 (WITHIN MONTANA ONLY) OR 1-406-586-4364, OR BY WRITING TO P.O. BOX 1389, BOZEMAN, MT 59771-1389.

**INTERLOCUTORY DECREE
SMITH RIVER
BASIN 41J
ABSTRACT OF WATER RIGHT CLAIM**

IMPORTANT NOTICE

YOUR WATER RIGHT AS SHOWN ON THIS ABSTRACT MAY HAVE CHANGES FROM YOUR WATER RIGHT AS CLAIMED OR AMENDED. AN ASTERISK (*) HAS BEEN PLACED NEXT TO EACH ITEM CHANGED BY THE MONTANA WATER COURT OR BY THE DEPARTMENT OF NATURAL RESOURCES AND CONSERVATION (DNRC) DURING THE PREPARATION OF THIS INTERLOCUTORY DECREE. THESE CHANGES ARE AUTHORIZED BY THE MONTANA SUPREME COURT WATER RIGHT CLAIMS EXAMINATION RULES OR BY ORDER OF THE WATER COURT.

OBJECTIONS MAY BE FILED ACCORDING TO THE PROCEDURES OUTLINED IN THE DOCUMENT ENTITLED "NOTICE OF ENTRY OF INTERLOCUTORY DECREE AND NOTICE OF AVAILABILITY."

Water Right Number: 41J 30126587 STATEMENT OF CLAIM
Version: 1 -- ORIGINAL RIGHT
Status: ACTIVE

Owners: ROCKING CCS LLC
2550 GOODLETTE RD N
NAPLES, FL 34103

Priority Date: MAY 18, 1939

Type of Historical Right: USE

Purpose (Use): STOCK

Flow Rate: 35.00 GPM

***Volume:** THIS RIGHT INCLUDES THE AMOUNT OF WATER CONSUMPTIVELY USED FOR STOCKWATERING PURPOSES AT THE RATE OF 30 GALLONS PER DAY PER ANIMAL UNIT. ANIMAL UNITS SHALL BE BASED ON REASONABLE CARRYING CAPACITY AND HISTORICAL USE OF THE AREA SERVICED BY THIS WATER SOURCE.

Source Name: SPRING, UNNAMED TRIBUTARY OF SHEEP CREEK

Source Type: GROUNDWATER

***Point of Diversion and Means of Diversion:**

<u>ID</u>	<u>Govt Lot</u>	<u>Qtr Sec</u>	<u>Sec</u>	<u>Twp</u>	<u>Rge</u>	<u>County</u>
1	2	NENWSW	16	12N	5E	MEAGHER

Period of Diversion: JANUARY 1 TO DECEMBER 31

Diversion Means: DEVELOPED SPRING

Period of Use: JANUARY 1 TO DECEMBER 31

***Place of Use:**

<u>ID</u>	<u>Acres</u>	<u>Govt Lot</u>	<u>Qtr Sec</u>	<u>Sec</u>	<u>Twp</u>	<u>Rge</u>	<u>County</u>
1		2	NENWSW	16	12N	5E	MEAGHER

Remarks:

THE FOLLOWING ISSUES WERE IDENTIFIED BY THE DNRC DURING ITS EXAMINATION OF THIS WATER RIGHT CLAIM.

THIS CLAIM NUMBER WAS NOT INCLUDED IN THE BASIN 41J DECREE ISSUED 12/16/2010.

A BETTER UNDERSTANDING OF YOUR CLAIMED WATER RIGHT CAN BE OBTAINED BY COMPARING YOUR RIGHT WITH OTHER CLAIMS IN THE BASIN. FOR EXAMPLE, COMPARE PRIORITY DATES, FLOW RATES, VOLUMES, OR ACRES IRRIGATED. ALSO, YOUR WATER RIGHT MAY BE SUBJECT TO WATER RIGHTS IN ADJOINING SUBBASINS OR BASINS AS WELL AS BEING SUBJECT TO OTHER RIGHTS ON YOUR SOURCE OF SUPPLY. FINALLY, YOUR WATER RIGHT MAY BE SUBJECT TO INDIAN RESERVED AND FEDERAL RESERVED WATER RIGHTS.

COMPLETE DETAILS REGARDING THE DNRC PREPARATION OF THIS INTERLOCUTORY DECREE AND RELATED MATERIALS CAN BE REVIEWED AT THE OFFICE LOCATIONS IDENTIFIED IN THE DOCUMENT ENTITLED "NOTICE OF ENTRY OF INTERLOCUTORY DECREE AND NOTICE OF AVAILABILITY."

SEE GENERAL FINDINGS OF FACT AND CONCLUSIONS OF LAW FOR FURTHER EXPLANATION OF YOUR CLAIMED WATER RIGHT. THESE FINDINGS CAN BE FOUND AS INDICATED IN THE DOCUMENT ENTITLED "NOTICE OF ENTRY OF INTERLOCUTORY DECREE AND NOTICE OF AVAILABILITY." IF YOU NEED OBJECTION FORMS, OR HAVE QUESTIONS ABOUT WATER COURT PROCEDURES OR CHANGES TO YOUR RIGHT, YOU CAN CONTACT THE WATER COURT BY CALLING 1-800-624-3270 (WITHIN MONTANA ONLY) OR 1-406-586-4364, OR BY WRITING TO P.O. BOX 1389, BOZEMAN, MT 59771-1389.

**INTERLOCUTORY DECREE
SMITH RIVER
BASIN 41J
ABSTRACT OF WATER RIGHT CLAIM**

IMPORTANT NOTICE

YOUR WATER RIGHT AS SHOWN ON THIS ABSTRACT MAY HAVE CHANGES FROM YOUR WATER RIGHT AS CLAIMED OR AMENDED. AN ASTERISK (*) HAS BEEN PLACED NEXT TO EACH ITEM CHANGED BY THE MONTANA WATER COURT OR BY THE DEPARTMENT OF NATURAL RESOURCES AND CONSERVATION (DNRC) DURING THE PREPARATION OF THIS INTERLOCUTORY DECREE. THESE CHANGES ARE AUTHORIZED BY THE MONTANA SUPREME COURT WATER RIGHT CLAIMS EXAMINATION RULES OR BY ORDER OF THE WATER COURT.

OBJECTIONS MAY BE FILED ACCORDING TO THE PROCEDURES OUTLINED IN THE DOCUMENT ENTITLED "NOTICE OF ENTRY OF INTERLOCUTORY DECREE AND NOTICE OF AVAILABILITY."

Water Right Number: 41J 30126592 STATEMENT OF CLAIM
Version: 1 -- ORIGINAL RIGHT
Status: ACTIVE

Owners: ROCKING CCS LLC
2550 GOODLETTE RD N
NAPLES, FL 34103

Priority Date: OCTOBER 14, 1943

Type of Historical Right: USE

Purpose (Use): STOCK

Flow Rate: 35.00 GPM

***Volume:** THIS RIGHT INCLUDES THE AMOUNT OF WATER CONSUMPTIVELY USED FOR STOCKWATERING PURPOSES AT THE RATE OF 30 GALLONS PER DAY PER ANIMAL UNIT. ANIMAL UNITS SHALL BE BASED ON REASONABLE CARRYING CAPACITY AND HISTORICAL USE OF THE AREA SERVICED BY THIS WATER SOURCE.

Source Name: SPRING, UNNAMED TRIBUTARY OF COTTONWOOD CREEK

Source Type: GROUNDWATER

Point of Diversion and Means of Diversion:

<u>ID</u>	<u>Govt Lot</u>	<u>Qtr Sec</u>	<u>Sec</u>	<u>Twp</u>	<u>Rge</u>	<u>County</u>
1		SWNWNW	28	12N	5E	MEAGHER

Period of Diversion: JANUARY 1 TO DECEMBER 31

Diversion Means: SPRING BOX

Period of Use: JANUARY 1 TO DECEMBER 31

Place of Use:

<u>ID</u>	<u>Acres</u>	<u>Govt Lot</u>	<u>Qtr Sec</u>	<u>Sec</u>	<u>Twp</u>	<u>Rge</u>	<u>County</u>
1			SWNWNW	28	12N	5E	MEAGHER

Remarks:

THE FOLLOWING ISSUES WERE IDENTIFIED BY THE DNRC DURING ITS EXAMINATION OF THIS WATER RIGHT CLAIM.

THIS CLAIM NUMBER WAS NOT INCLUDED IN THE BASIN 41J DECREE ISSUED 12/16/2010.

A BETTER UNDERSTANDING OF YOUR CLAIMED WATER RIGHT CAN BE OBTAINED BY COMPARING YOUR RIGHT WITH OTHER CLAIMS IN THE BASIN. FOR EXAMPLE, COMPARE PRIORITY DATES, FLOW RATES, VOLUMES, OR ACRES IRRIGATED. ALSO, YOUR WATER RIGHT MAY BE SUBJECT TO WATER RIGHTS IN ADJOINING SUBBASINS OR BASINS AS WELL AS BEING SUBJECT TO OTHER RIGHTS ON YOUR SOURCE OF SUPPLY. FINALLY, YOUR WATER RIGHT MAY BE SUBJECT TO INDIAN RESERVED AND FEDERAL RESERVED WATER RIGHTS.

COMPLETE DETAILS REGARDING THE DNRC PREPARATION OF THIS INTERLOCUTORY DECREE AND RELATED MATERIALS CAN BE REVIEWED AT THE OFFICE LOCATIONS IDENTIFIED IN THE DOCUMENT ENTITLED "NOTICE OF ENTRY OF INTERLOCUTORY DECREE AND NOTICE OF AVAILABILITY."

SEE GENERAL FINDINGS OF FACT AND CONCLUSIONS OF LAW FOR FURTHER EXPLANATION OF YOUR CLAIMED WATER RIGHT. THESE FINDINGS CAN BE FOUND AS INDICATED IN THE DOCUMENT ENTITLED "NOTICE OF ENTRY OF INTERLOCUTORY DECREE AND NOTICE OF AVAILABILITY." IF YOU NEED OBJECTION FORMS, OR HAVE QUESTIONS ABOUT WATER COURT PROCEDURES OR CHANGES TO YOUR RIGHT, YOU CAN CONTACT THE WATER COURT BY CALLING 1-800-624-3270 (WITHIN MONTANA ONLY) OR 1-406-586-4364, OR BY WRITING TO P.O. BOX 1389, BOZEMAN, MT 59771-1389.

**INTERLOCUTORY DECREE
SMITH RIVER
BASIN 41J
ABSTRACT OF WATER RIGHT CLAIM**

IMPORTANT NOTICE

YOUR WATER RIGHT AS SHOWN ON THIS ABSTRACT MAY HAVE CHANGES FROM YOUR WATER RIGHT AS CLAIMED OR AMENDED. AN ASTERISK (*) HAS BEEN PLACED NEXT TO EACH ITEM CHANGED BY THE MONTANA WATER COURT OR BY THE DEPARTMENT OF NATURAL RESOURCES AND CONSERVATION (DNRC) DURING THE PREPARATION OF THIS INTERLOCUTORY DECREE. THESE CHANGES ARE AUTHORIZED BY THE MONTANA SUPREME COURT WATER RIGHT CLAIMS EXAMINATION RULES OR BY ORDER OF THE WATER COURT.

OBJECTIONS MAY BE FILED ACCORDING TO THE PROCEDURES OUTLINED IN THE DOCUMENT ENTITLED "NOTICE OF ENTRY OF INTERLOCUTORY DECREE AND NOTICE OF AVAILABILITY."

Water Right Number: 41J 30126593 STATEMENT OF CLAIM

Version: 1 -- ORIGINAL RIGHT

Status: ACTIVE

Owners: ROCKING CCS LLC
2550 GOODLETTE RD N
NAPLES, FL 34103

Priority Date: OCTOBER 17, 1913

Type of Historical Right: USE

Purpose (Use): STOCK

***Flow Rate:** A SPECIFIC FLOW RATE HAS NOT BEEN DECREED BECAUSE THIS USE CONSISTS OF STOCK DRINKING DIRECTLY FROM THE SOURCE, OR FROM A DITCH SYSTEM. THE FLOW RATE IS LIMITED TO THE MINIMUM AMOUNT HISTORICALLY NECESSARY TO SUSTAIN THIS PURPOSE.

***Volume:** THIS RIGHT INCLUDES THE AMOUNT OF WATER CONSUMPTIVELY USED FOR STOCKWATERING PURPOSES AT THE RATE OF 30 GALLONS PER DAY PER ANIMAL UNIT. ANIMAL UNITS SHALL BE BASED ON REASONABLE CARRYING CAPACITY AND HISTORICAL USE OF THE AREA SERVICED BY THIS WATER SOURCE.

Source Name: COTTONWOOD CREEK

Source Type: SURFACE WATER

***Point of Diversion and Means of Diversion:**

<u>ID</u>	<u>Govt Lot</u>	<u>Qtr Sec</u>	<u>Sec</u>	<u>Twp</u>	<u>Rge</u>	<u>County</u>
1		S2SE	28	12N	5E	MEAGHER

Period of Diversion: JANUARY 1 TO DECEMBER 31

Diversion Means: LIVESTOCK DIRECT FROM SOURCE

2		S2SW	28	12N	5E	MEAGHER
---	--	------	----	-----	----	---------

Period of Diversion: JANUARY 1 TO DECEMBER 31

Diversion Means: LIVESTOCK DIRECT FROM SOURCE

3	3	N2	29	12N	5E	MEAGHER
Period of Diversion:	JANUARY 1 TO DECEMBER 31					
Diversion Means:	LIVESTOCK DIRECT FROM SOURCE					
4		N2NWSE	29	12N	5E	MEAGHER
Period of Diversion:	JANUARY 1 TO DECEMBER 31					
Diversion Means:	LIVESTOCK DIRECT FROM SOURCE					
5		E2NESW	29	12N	5E	MEAGHER
Period of Diversion:	JANUARY 1 TO DECEMBER 31					
Diversion Means:	LIVESTOCK DIRECT FROM SOURCE					
6		SWNESW	29	12N	5E	MEAGHER
Period of Diversion:	JANUARY 1 TO DECEMBER 31					
Diversion Means:	LIVESTOCK DIRECT FROM SOURCE					
7		S2NWSW	29	12N	5E	MEAGHER
Period of Diversion:	JANUARY 1 TO DECEMBER 31					
Diversion Means:	LIVESTOCK DIRECT FROM SOURCE					
8		NWSWSW	29	12N	5E	MEAGHER
Period of Diversion:	JANUARY 1 TO DECEMBER 31					
Diversion Means:	LIVESTOCK DIRECT FROM SOURCE					
9		NESESE	30	12N	5E	MEAGHER
Period of Diversion:	JANUARY 1 TO DECEMBER 31					
Diversion Means:	LIVESTOCK DIRECT FROM SOURCE					
10		SWSESE	30	12N	5E	MEAGHER
Period of Diversion:	JANUARY 1 TO DECEMBER 31					
Diversion Means:	LIVESTOCK DIRECT FROM SOURCE					
11		S2SWSE	30	12N	5E	MEAGHER
Period of Diversion:	JANUARY 1 TO DECEMBER 31					
Diversion Means:	LIVESTOCK DIRECT FROM SOURCE					
Period of Use:	JANUARY 1 TO DECEMBER 31					

***Place of Use:**

<u>ID</u>	<u>Acres</u>	<u>Govt Lot</u>	<u>Qtr Sec</u>	<u>Sec</u>	<u>Twp</u>	<u>Rge</u>	<u>County</u>
1			S2SENW	28	12N	5E	MEAGHER
2			S2SWNW	28	12N	5E	MEAGHER
3		3	N2	29	12N	5E	MEAGHER
4			N2NWSE	29	12N	5E	MEAGHER
5			E2NESW	29	12N	5E	MEAGHER
6			SWNESW	29	12N	5E	MEAGHER
7			S2NWSW	29	12N	5E	MEAGHER
8			NWSWSW	29	12N	5E	MEAGHER
9			NESESE	30	12N	5E	MEAGHER
10			SWSESE	30	12N	5E	MEAGHER
11			S2SWSE	30	12N	5E	MEAGHER

Remarks:

THE FOLLOWING ISSUES WERE IDENTIFIED BY THE DNRC DURING ITS EXAMINATION OF THIS WATER RIGHT CLAIM.

PART OF THE POD/POU'S OF THIS CLAIM (NO'S 9, 10 AND 11) ARE DUPLICATED BY THE POD/POU'S OF WATER RIGHT CLAIM NO. 41J 30126702. IT APPEARS THAT THERE MAY BE A REDUNDANT FILING AND ONLY ONE WATER RIGHT MAY BE INVOLVED

PART OF THE POD/POU'S OF THIS CLAIM (NO'S 3, 4, 5, 6, 7, AND 8) ARE DUPLICATED BY THE POD/POU'S OF WATER RIGHT CLAIM NO. 41J 30126703. IT APPEARS THAT THERE MAY BE A REDUNDANT FILING AND ONLY ONE WATER RIGHT MAY BE INVOLVED

PART OF THE POD/POU'S OF THIS CLAIM (NO'S, 1 AND 2) ARE DUPLICATED BY THE POD/POU'S (2 AND 3) OF WATER RIGHT CLAIM NO. 41J 30126705. IT APPEARS THAT THERE MAY BE A REDUNDANT FILING AND ONLY ONE WATER RIGHT MAY BE INVOLVED

THIS CLAIM NUMBER WAS NOT INCLUDED IN THE BASIN 41J DECREE ISSUED 12/16/2010.

A BETTER UNDERSTANDING OF YOUR CLAIMED WATER RIGHT CAN BE OBTAINED BY COMPARING YOUR RIGHT WITH OTHER CLAIMS IN THE BASIN. FOR EXAMPLE, COMPARE PRIORITY DATES, FLOW RATES, VOLUMES, OR ACRES IRRIGATED. ALSO, YOUR WATER RIGHT MAY BE SUBJECT TO WATER RIGHTS IN ADJOINING SUBBASINS OR BASINS AS WELL AS BEING SUBJECT TO OTHER RIGHTS ON YOUR SOURCE OF SUPPLY. FINALLY, YOUR WATER RIGHT MAY BE SUBJECT TO INDIAN RESERVED AND FEDERAL RESERVED WATER RIGHTS.

COMPLETE DETAILS REGARDING THE DNRC PREPARATION OF THIS INTERLOCUTORY DECREE AND RELATED MATERIALS CAN BE REVIEWED AT THE OFFICE LOCATIONS IDENTIFIED IN THE DOCUMENT ENTITLED "NOTICE OF ENTRY OF INTERLOCUTORY DECREE AND NOTICE OF AVAILABILITY."

SEE GENERAL FINDINGS OF FACT AND CONCLUSIONS OF LAW FOR FURTHER EXPLANATION OF YOUR CLAIMED WATER RIGHT. THESE FINDINGS CAN BE FOUND AS INDICATED IN THE DOCUMENT ENTITLED "NOTICE OF ENTRY OF INTERLOCUTORY DECREE AND NOTICE OF AVAILABILITY." IF YOU NEED OBJECTION FORMS, OR HAVE QUESTIONS ABOUT WATER COURT PROCEDURES OR CHANGES TO YOUR RIGHT, YOU CAN CONTACT THE WATER COURT BY CALLING 1-800-624-3270 (WITHIN MONTANA ONLY) OR 1-406-586-4364, OR BY WRITING TO P.O. BOX 1389, BOZEMAN, MT 59771-1389.

**INTERLOCUTORY DECREE
SMITH RIVER
BASIN 41J
ABSTRACT OF WATER RIGHT CLAIM**

IMPORTANT NOTICE

YOUR WATER RIGHT AS SHOWN ON THIS ABSTRACT MAY HAVE CHANGES FROM YOUR WATER RIGHT AS CLAIMED OR AMENDED. AN ASTERISK (*) HAS BEEN PLACED NEXT TO EACH ITEM CHANGED BY THE MONTANA WATER COURT OR BY THE DEPARTMENT OF NATURAL RESOURCES AND CONSERVATION (DNRC) DURING THE PREPARATION OF THIS INTERLOCUTORY DECREE. THESE CHANGES ARE AUTHORIZED BY THE MONTANA SUPREME COURT WATER RIGHT CLAIMS EXAMINATION RULES OR BY ORDER OF THE WATER COURT.

OBJECTIONS MAY BE FILED ACCORDING TO THE PROCEDURES OUTLINED IN THE DOCUMENT ENTITLED "NOTICE OF ENTRY OF INTERLOCUTORY DECREE AND NOTICE OF AVAILABILITY."

Water Right Number: 41J 30126597 STATEMENT OF CLAIM
Version: 1 -- ORIGINAL RIGHT
Status: ACTIVE

Owners: ROCKING CCS LLC
2550 GOODLETTE RD N
NAPLES, FL 34103

Priority Date: OCTOBER 7, 1913

Type of Historical Right: USE

Purpose (Use): STOCK

***Flow Rate:** A SPECIFIC FLOW RATE HAS NOT BEEN DECREED BECAUSE THIS USE CONSISTS OF STOCK DRINKING DIRECTLY FROM THE SOURCE, OR FROM A DITCH SYSTEM. THE FLOW RATE IS LIMITED TO THE MINIMUM AMOUNT HISTORICALLY NECESSARY TO SUSTAIN THIS PURPOSE.

***Volume:** THIS RIGHT INCLUDES THE AMOUNT OF WATER CONSUMPTIVELY USED FOR STOCKWATERING PURPOSES AT THE RATE OF 30 GALLONS PER DAY PER ANIMAL UNIT. ANIMAL UNITS SHALL BE BASED ON REASONABLE CARRYING CAPACITY AND HISTORICAL USE OF THE AREA SERVICED BY THIS WATER SOURCE.

Source Name: UNNAMED TRIBUTARY OF COTTONWOOD CREEK

Source Type: SURFACE WATER

SOURCE IS COMPOSED OF TWO UNNAMED TRIBUTARIES WITHIN THE POINT OF DIVERSION LEGAL LAND DESCRIPTION.

***Point of Diversion and Means of Diversion:**

<u>ID</u>	<u>Govt Lot</u>	<u>Qtr Sec</u>	<u>Sec</u>	<u>Twp</u>	<u>Rge</u>	<u>County</u>
1		SENWSW	21	12N	5E	MEAGHER

Period of Diversion: JANUARY 1 TO DECEMBER 31

Diversion Means: LIVESTOCK DIRECT FROM SOURCE

2		E2SWSW	21	12N	5E	MEAGHER
---	--	--------	----	-----	----	---------

Period of Diversion: JANUARY 1 TO DECEMBER 31

**INTERLOCUTORY DECREE
SMITH RIVER
BASIN 41J
ABSTRACT OF WATER RIGHT CLAIM**

IMPORTANT NOTICE

YOUR WATER RIGHT AS SHOWN ON THIS ABSTRACT MAY HAVE CHANGES FROM YOUR WATER RIGHT AS CLAIMED OR AMENDED. AN ASTERISK (*) HAS BEEN PLACED NEXT TO EACH ITEM CHANGED BY THE MONTANA WATER COURT OR BY THE DEPARTMENT OF NATURAL RESOURCES AND CONSERVATION (DNRC) DURING THE PREPARATION OF THIS INTERLOCUTORY DECREE. THESE CHANGES ARE AUTHORIZED BY THE MONTANA SUPREME COURT WATER RIGHT CLAIMS EXAMINATION RULES OR BY ORDER OF THE WATER COURT.

OBJECTIONS MAY BE FILED ACCORDING TO THE PROCEDURES OUTLINED IN THE DOCUMENT ENTITLED "NOTICE OF ENTRY OF INTERLOCUTORY DECREE AND NOTICE OF AVAILABILITY."

Water Right Number: 41J 30126599 STATEMENT OF CLAIM
Version: 1 -- ORIGINAL RIGHT
Status: ACTIVE

Owners: ROCKING CCS LLC
2550 GOODLETTE RD N
NAPLES, FL 34103

Priority Date: OCTOBER 7, 1913

Type of Historical Right: USE

Purpose (Use): STOCK

***Flow Rate:** A SPECIFIC FLOW RATE HAS NOT BEEN DECREED BECAUSE THIS USE CONSISTS OF STOCK DRINKING DIRECTLY FROM THE SOURCE, OR FROM A DITCH SYSTEM. THE FLOW RATE IS LIMITED TO THE MINIMUM AMOUNT HISTORICALLY NECESSARY TO SUSTAIN THIS PURPOSE.

***Volume:** THIS RIGHT INCLUDES THE AMOUNT OF WATER CONSUMPTIVELY USED FOR STOCKWATERING PURPOSES AT THE RATE OF 30 GALLONS PER DAY PER ANIMAL UNIT. ANIMAL UNITS SHALL BE BASED ON REASONABLE CARRYING CAPACITY AND HISTORICAL USE OF THE AREA SERVICED BY THIS WATER SOURCE.

Source Name: UNNAMED TRIBUTARY OF COTTONWOOD CREEK

Source Type: SURFACE WATER

SOURCE IS COMPOSED OF TWO UNNAMED TRIBUTARIES WITHIN THE POINT OF DIVERSION LEGAL LAND DESCRIPTION.

Point of Diversion and Means of Diversion:

<u>ID</u>	<u>Govt Lot</u>	<u>Qtr Sec</u>	<u>Sec</u>	<u>Twp</u>	<u>Rge</u>	<u>County</u>
1		NWSE	29	12N	5E	MEAGHER

Period of Diversion: JANUARY 1 TO DECEMBER 31

Diversion Means: LIVESTOCK DIRECT FROM SOURCE

2		SWSE	29	12N	5E	MEAGHER
---	--	------	----	-----	----	---------

Period of Diversion: JANUARY 1 TO DECEMBER 31

Diversion Means: LIVESTOCK DIRECT FROM SOURCE

Period of Use: JANUARY 1 TO DECEMBER 31

Place of Use:

<u>ID</u>	<u>Acres</u>	<u>Govt Lot</u>	<u>Qtr Sec</u>	<u>Sec</u>	<u>Twp</u>	<u>Rge</u>	<u>County</u>
1			NWSE	29	12N	5E	MEAGHER
2			SWSE	29	12N	5E	MEAGHER

Remarks:

THE FOLLOWING ISSUES WERE IDENTIFIED BY THE DNRC DURING ITS EXAMINATION OF THIS WATER RIGHT CLAIM.

THIS CLAIM NUMBER WAS NOT INCLUDED IN THE BASIN 41J DECREE ISSUED 12/16/2010.

A BETTER UNDERSTANDING OF YOUR CLAIMED WATER RIGHT CAN BE OBTAINED BY COMPARING YOUR RIGHT WITH OTHER CLAIMS IN THE BASIN. FOR EXAMPLE, COMPARE PRIORITY DATES, FLOW RATES, VOLUMES, OR ACRES IRRIGATED. ALSO, YOUR WATER RIGHT MAY BE SUBJECT TO WATER RIGHTS IN ADJOINING SUBBASINS OR BASINS AS WELL AS BEING SUBJECT TO OTHER RIGHTS ON YOUR SOURCE OF SUPPLY. FINALLY, YOUR WATER RIGHT MAY BE SUBJECT TO INDIAN RESERVED AND FEDERAL RESERVED WATER RIGHTS.

COMPLETE DETAILS REGARDING THE DNRC PREPARATION OF THIS INTERLOCUTORY DECREE AND RELATED MATERIALS CAN BE REVIEWED AT THE OFFICE LOCATIONS IDENTIFIED IN THE DOCUMENT ENTITLED "NOTICE OF ENTRY OF INTERLOCUTORY DECREE AND NOTICE OF AVAILABILITY."

SEE GENERAL FINDINGS OF FACT AND CONCLUSIONS OF LAW FOR FURTHER EXPLANATION OF YOUR CLAIMED WATER RIGHT. THESE FINDINGS CAN BE FOUND AS INDICATED IN THE DOCUMENT ENTITLED "NOTICE OF ENTRY OF INTERLOCUTORY DECREE AND NOTICE OF AVAILABILITY." IF YOU NEED OBJECTION FORMS, OR HAVE QUESTIONS ABOUT WATER COURT PROCEDURES OR CHANGES TO YOUR RIGHT, YOU CAN CONTACT THE WATER COURT BY CALLING 1-800-624-3270 (WITHIN MONTANA ONLY) OR 1-406-586-4364, OR BY WRITING TO P.O. BOX 1389, BOZEMAN, MT 59771-1389.

**INTERLOCUTORY DECREE
SMITH RIVER
BASIN 41J
ABSTRACT OF WATER RIGHT CLAIM**

IMPORTANT NOTICE

YOUR WATER RIGHT AS SHOWN ON THIS ABSTRACT MAY HAVE CHANGES FROM YOUR WATER RIGHT AS CLAIMED OR AMENDED. AN ASTERISK (*) HAS BEEN PLACED NEXT TO EACH ITEM CHANGED BY THE MONTANA WATER COURT OR BY THE DEPARTMENT OF NATURAL RESOURCES AND CONSERVATION (DNRC) DURING THE PREPARATION OF THIS INTERLOCUTORY DECREE. THESE CHANGES ARE AUTHORIZED BY THE MONTANA SUPREME COURT WATER RIGHT CLAIMS EXAMINATION RULES OR BY ORDER OF THE WATER COURT.

OBJECTIONS MAY BE FILED ACCORDING TO THE PROCEDURES OUTLINED IN THE DOCUMENT ENTITLED "NOTICE OF ENTRY OF INTERLOCUTORY DECREE AND NOTICE OF AVAILABILITY."

Water Right Number: 41J 30126604 STATEMENT OF CLAIM
Version: 1 -- ORIGINAL RIGHT
Status: ACTIVE

Owners: ROCKING CCS LLC
2550 GOODLETTE RD N
NAPLES, FL 34103

Priority Date: JULY 19, 1899

Type of Historical Right: USE

Purpose (Use): STOCK

Flow Rate: 35.00 GPM

***Volume:** THIS RIGHT INCLUDES THE AMOUNT OF WATER CONSUMPTIVELY USED FOR STOCKWATERING PURPOSES AT THE RATE OF 30 GALLONS PER DAY PER ANIMAL UNIT. ANIMAL UNITS SHALL BE BASED ON REASONABLE CARRYING CAPACITY AND HISTORICAL USE OF THE AREA SERVICED BY THIS WATER SOURCE.

Source Name: SPRING, UNNAMED TRIBUTARY OF SMITH RIVER

Source Type: GROUNDWATER

Point of Diversion and Means of Diversion:

<u>ID</u>	<u>Govt Lot</u>	<u>Qtr Sec</u>	<u>Sec</u>	<u>Twp</u>	<u>Rge</u>	<u>County</u>
1		SESWSE	19	12N	5E	MEAGHER

Period of Diversion: JANUARY 1 TO DECEMBER 31

Diversion Means: SPRING BOX

Period of Use: JANUARY 1 TO DECEMBER 31

Place of Use:

<u>ID</u>	<u>Acres</u>	<u>Govt Lot</u>	<u>Qtr Sec</u>	<u>Sec</u>	<u>Twp</u>	<u>Rge</u>	<u>County</u>
1			SESWSE	19	12N	5E	MEAGHER

Remarks:

THE FOLLOWING ISSUES WERE IDENTIFIED BY THE DNRC DURING ITS EXAMINATION OF THIS WATER RIGHT CLAIM.

THIS CLAIM NUMBER WAS NOT INCLUDED IN THE BASIN 41J DECREE ISSUED 12/16/2010.

A BETTER UNDERSTANDING OF YOUR CLAIMED WATER RIGHT CAN BE OBTAINED BY COMPARING YOUR RIGHT WITH OTHER CLAIMS IN THE BASIN. FOR EXAMPLE, COMPARE PRIORITY DATES, FLOW RATES, VOLUMES, OR ACRES IRRIGATED. ALSO, YOUR WATER RIGHT MAY BE SUBJECT TO WATER RIGHTS IN ADJOINING SUBBASINS OR BASINS AS WELL AS BEING SUBJECT TO OTHER RIGHTS ON YOUR SOURCE OF SUPPLY. FINALLY, YOUR WATER RIGHT MAY BE SUBJECT TO INDIAN RESERVED AND FEDERAL RESERVED WATER RIGHTS.

COMPLETE DETAILS REGARDING THE DNRC PREPARATION OF THIS INTERLOCUTORY DECREE AND RELATED MATERIALS CAN BE REVIEWED AT THE OFFICE LOCATIONS IDENTIFIED IN THE DOCUMENT ENTITLED "NOTICE OF ENTRY OF INTERLOCUTORY DECREE AND NOTICE OF AVAILABILITY."

SEE GENERAL FINDINGS OF FACT AND CONCLUSIONS OF LAW FOR FURTHER EXPLANATION OF YOUR CLAIMED WATER RIGHT. THESE FINDINGS CAN BE FOUND AS INDICATED IN THE DOCUMENT ENTITLED "NOTICE OF ENTRY OF INTERLOCUTORY DECREE AND NOTICE OF AVAILABILITY." IF YOU NEED OBJECTION FORMS, OR HAVE QUESTIONS ABOUT WATER COURT PROCEDURES OR CHANGES TO YOUR RIGHT, YOU CAN CONTACT THE WATER COURT BY CALLING 1-800-624-3270 (WITHIN MONTANA ONLY) OR 1-406-586-4364, OR BY WRITING TO P.O. BOX 1389, BOZEMAN, MT 59771-1389.

**INTERLOCUTORY DECREE
SMITH RIVER
BASIN 41J
ABSTRACT OF WATER RIGHT CLAIM**

IMPORTANT NOTICE

YOUR WATER RIGHT AS SHOWN ON THIS ABSTRACT MAY HAVE CHANGES FROM YOUR WATER RIGHT AS CLAIMED OR AMENDED. AN ASTERISK (*) HAS BEEN PLACED NEXT TO EACH ITEM CHANGED BY THE MONTANA WATER COURT OR BY THE DEPARTMENT OF NATURAL RESOURCES AND CONSERVATION (DNRC) DURING THE PREPARATION OF THIS INTERLOCUTORY DECREE. THESE CHANGES ARE AUTHORIZED BY THE MONTANA SUPREME COURT WATER RIGHT CLAIMS EXAMINATION RULES OR BY ORDER OF THE WATER COURT.

OBJECTIONS MAY BE FILED ACCORDING TO THE PROCEDURES OUTLINED IN THE DOCUMENT ENTITLED "NOTICE OF ENTRY OF INTERLOCUTORY DECREE AND NOTICE OF AVAILABILITY."

Water Right Number: 41J 30126628 STATEMENT OF CLAIM

Version: 1 -- ORIGINAL RIGHT

Status: ACTIVE

Owners: ROCKING CCS LLC
2550 GOODLETTE RD N
NAPLES, FL 34103

Priority Date: JULY 19, 1899

Type of Historical Right: USE

Purpose (Use): STOCK

***Flow Rate:** A SPECIFIC FLOW RATE HAS NOT BEEN DECREED BECAUSE THIS USE CONSISTS OF STOCK DRINKING DIRECTLY FROM THE SOURCE, OR FROM A DITCH SYSTEM. THE FLOW RATE IS LIMITED TO THE MINIMUM AMOUNT HISTORICALLY NECESSARY TO SUSTAIN THIS PURPOSE.

***Volume:** THIS RIGHT INCLUDES THE AMOUNT OF WATER CONSUMPTIVELY USED FOR STOCKWATERING PURPOSES AT THE RATE OF 30 GALLONS PER DAY PER ANIMAL UNIT. ANIMAL UNITS SHALL BE BASED ON REASONABLE CARRYING CAPACITY AND HISTORICAL USE OF THE AREA SERVICED BY THIS WATER SOURCE.

Source Name: UNNAMED TRIBUTARY OF SHEEP CREEK

Source Type: SURFACE WATER

***Point of Diversion and Means of Diversion:**

<u>ID</u>	<u>Govt Lot</u>	<u>Qtr Sec</u>	<u>Sec</u>	<u>Twp</u>	<u>Rge</u>	<u>County</u>
1		W2NESE	17	12N	5E	MEAGHER

Period of Diversion: JANUARY 1 TO DECEMBER 31

Diversion Means: LIVESTOCK DIRECT FROM SOURCE

2		NESESE	17	12N	5E	MEAGHER
---	--	--------	----	-----	----	---------

Period of Diversion: JANUARY 1 TO DECEMBER 31

Diversion Means: LIVESTOCK DIRECT FROM SOURCE

3 SESESE 17 12N 5E MEAGHER
Period of Diversion: JANUARY 1 TO DECEMBER 31
Diversion Means: LIVESTOCK DIRECT FROM SOURCE

4 1 E2NENE 20 12N 5E MEAGHER
Period of Diversion: JANUARY 1 TO DECEMBER 31
Diversion Means: LIVESTOCK DIRECT FROM SOURCE

5 4 E2SENE 20 12N 5E MEAGHER
Period of Diversion: JANUARY 1 TO DECEMBER 31
Diversion Means: LIVESTOCK DIRECT FROM SOURCE

6 5 NENESE 20 12N 5E MEAGHER
Period of Diversion: JANUARY 1 TO DECEMBER 31
Diversion Means: LIVESTOCK DIRECT FROM SOURCE

Period of Use: JANUARY 1 TO DECEMBER 31

***Place of Use:**

<u>ID</u>	<u>Acres</u>	<u>Govt Lot</u>	<u>Qtr Sec</u>	<u>Sec</u>	<u>Twp</u>	<u>Rge</u>	<u>County</u>
1			W2NESE	17	12N	5E	MEAGHER
2			NESESE	17	12N	5E	MEAGHER
3			SESESE	17	12N	5E	MEAGHER
4		1	E2NENE	20	12N	5E	MEAGHER
5		4	E2SENE	20	12N	5E	MEAGHER
6		5	NENESE	20	12N	5E	MEAGHER

Remarks:

THE FOLLOWING ISSUES WERE IDENTIFIED BY THE DNRC DURING ITS EXAMINATION OF THIS WATER RIGHT CLAIM.

THIS CLAIM NUMBER WAS NOT INCLUDED IN THE BASIN 41J DECREE ISSUED 12/16/2010.

A BETTER UNDERSTANDING OF YOUR CLAIMED WATER RIGHT CAN BE OBTAINED BY COMPARING YOUR RIGHT WITH OTHER CLAIMS IN THE BASIN. FOR EXAMPLE, COMPARE PRIORITY DATES, FLOW RATES, VOLUMES, OR ACRES IRRIGATED. ALSO, YOUR WATER RIGHT MAY BE SUBJECT TO WATER RIGHTS IN ADJOINING SUBBASINS OR BASINS AS WELL AS BEING SUBJECT TO OTHER RIGHTS ON YOUR SOURCE OF SUPPLY. FINALLY, YOUR WATER RIGHT MAY BE SUBJECT TO INDIAN RESERVED AND FEDERAL RESERVED WATER RIGHTS.

COMPLETE DETAILS REGARDING THE DNRC PREPARATION OF THIS INTERLOCUTORY DECREE AND RELATED MATERIALS CAN BE REVIEWED AT THE OFFICE LOCATIONS IDENTIFIED IN THE DOCUMENT ENTITLED "NOTICE OF ENTRY OF INTERLOCUTORY DECREE AND NOTICE OF AVAILABILITY."

SEE GENERAL FINDINGS OF FACT AND CONCLUSIONS OF LAW FOR FURTHER EXPLANATION OF YOUR CLAIMED WATER RIGHT. THESE FINDINGS CAN BE FOUND AS INDICATED IN THE DOCUMENT ENTITLED "NOTICE OF ENTRY OF INTERLOCUTORY DECREE AND NOTICE OF AVAILABILITY." IF YOU NEED OBJECTION FORMS, OR HAVE QUESTIONS ABOUT WATER COURT PROCEDURES OR CHANGES TO YOUR RIGHT, YOU CAN CONTACT THE WATER COURT BY CALLING 1-800-624-3270 (WITHIN MONTANA ONLY) OR 1-406-586-4364, OR BY WRITING TO P.O. BOX 1389, BOZEMAN, MT 59771-1389.

**INTERLOCUTORY DECREE
SMITH RIVER
BASIN 41J
ABSTRACT OF WATER RIGHT CLAIM**

IMPORTANT NOTICE

YOUR WATER RIGHT AS SHOWN ON THIS ABSTRACT MAY HAVE CHANGES FROM YOUR WATER RIGHT AS CLAIMED OR AMENDED. AN ASTERISK (*) HAS BEEN PLACED NEXT TO EACH ITEM CHANGED BY THE MONTANA WATER COURT OR BY THE DEPARTMENT OF NATURAL RESOURCES AND CONSERVATION (DNRC) DURING THE PREPARATION OF THIS INTERLOCUTORY DECREE. THESE CHANGES ARE AUTHORIZED BY THE MONTANA SUPREME COURT WATER RIGHT CLAIMS EXAMINATION RULES OR BY ORDER OF THE WATER COURT.

OBJECTIONS MAY BE FILED ACCORDING TO THE PROCEDURES OUTLINED IN THE DOCUMENT ENTITLED "NOTICE OF ENTRY OF INTERLOCUTORY DECREE AND NOTICE OF AVAILABILITY."

Water Right Number: 41J 30126635 STATEMENT OF CLAIM

Version: 1 -- ORIGINAL RIGHT

Status: ACTIVE

Owners: ROCKING CCS LLC
2550 GOODLETTE RD N
NAPLES, FL 34103

Priority Date: JANUARY 30, 1899

Type of Historical Right: USE

Purpose (Use): STOCK

Flow Rate: 35.00 GPM

***Volume:** THIS RIGHT INCLUDES THE AMOUNT OF WATER CONSUMPTIVELY USED FOR STOCKWATERING PURPOSES AT THE RATE OF 30 GALLONS PER DAY PER ANIMAL UNIT. ANIMAL UNITS SHALL BE BASED ON REASONABLE CARRYING CAPACITY AND HISTORICAL USE OF THE AREA SERVICED BY THIS WATER SOURCE.

Source Name: SPRING, UNNAMED TRIBUTARY OF SHEEP CREEK

Source Type: GROUNDWATER

Point of Diversion and Means of Diversion:

<u>ID</u>	<u>Govt Lot</u>	<u>Qtr Sec</u>	<u>Sec</u>	<u>Twp</u>	<u>Rge</u>	<u>County</u>
1		SWSWNE	18	12N	5E	MEAGHER

Period of Diversion: JANUARY 1 TO DECEMBER 31

Diversion Means: SPRING BOX

Period of Use: JANUARY 1 TO DECEMBER 31

Place of Use:

<u>ID</u>	<u>Acres</u>	<u>Govt Lot</u>	<u>Qtr Sec</u>	<u>Sec</u>	<u>Twp</u>	<u>Rge</u>	<u>County</u>
1			SWSWNE	18	12N	5E	MEAGHER

Remarks:

THE FOLLOWING ISSUES WERE IDENTIFIED BY THE DNRC DURING ITS EXAMINATION OF THIS WATER RIGHT CLAIM.

THIS CLAIM NUMBER WAS NOT INCLUDED IN THE BASIN 41J DECREE ISSUED 12/16/2010.

A BETTER UNDERSTANDING OF YOUR CLAIMED WATER RIGHT CAN BE OBTAINED BY COMPARING YOUR RIGHT WITH OTHER CLAIMS IN THE BASIN. FOR EXAMPLE, COMPARE PRIORITY DATES, FLOW RATES, VOLUMES, OR ACRES IRRIGATED. ALSO, YOUR WATER RIGHT MAY BE SUBJECT TO WATER RIGHTS IN ADJOINING SUBBASINS OR BASINS AS WELL AS BEING SUBJECT TO OTHER RIGHTS ON YOUR SOURCE OF SUPPLY. FINALLY, YOUR WATER RIGHT MAY BE SUBJECT TO INDIAN RESERVED AND FEDERAL RESERVED WATER RIGHTS.

COMPLETE DETAILS REGARDING THE DNRC PREPARATION OF THIS INTERLOCUTORY DECREE AND RELATED MATERIALS CAN BE REVIEWED AT THE OFFICE LOCATIONS IDENTIFIED IN THE DOCUMENT ENTITLED "NOTICE OF ENTRY OF INTERLOCUTORY DECREE AND NOTICE OF AVAILABILITY."

SEE GENERAL FINDINGS OF FACT AND CONCLUSIONS OF LAW FOR FURTHER EXPLANATION OF YOUR CLAIMED WATER RIGHT. THESE FINDINGS CAN BE FOUND AS INDICATED IN THE DOCUMENT ENTITLED "NOTICE OF ENTRY OF INTERLOCUTORY DECREE AND NOTICE OF AVAILABILITY." IF YOU NEED OBJECTION FORMS, OR HAVE QUESTIONS ABOUT WATER COURT PROCEDURES OR CHANGES TO YOUR RIGHT, YOU CAN CONTACT THE WATER COURT BY CALLING 1-800-624-3270 (WITHIN MONTANA ONLY) OR 1-406-586-4364, OR BY WRITING TO P.O. BOX 1389, BOZEMAN, MT 59771-1389.

**INTERLOCUTORY DECREE
SMITH RIVER
BASIN 41J
ABSTRACT OF WATER RIGHT CLAIM**

IMPORTANT NOTICE

YOUR WATER RIGHT AS SHOWN ON THIS ABSTRACT MAY HAVE CHANGES FROM YOUR WATER RIGHT AS CLAIMED OR AMENDED. AN ASTERISK (*) HAS BEEN PLACED NEXT TO EACH ITEM CHANGED BY THE MONTANA WATER COURT OR BY THE DEPARTMENT OF NATURAL RESOURCES AND CONSERVATION (DNRC) DURING THE PREPARATION OF THIS INTERLOCUTORY DECREE. THESE CHANGES ARE AUTHORIZED BY THE MONTANA SUPREME COURT WATER RIGHT CLAIMS EXAMINATION RULES OR BY ORDER OF THE WATER COURT.

OBJECTIONS MAY BE FILED ACCORDING TO THE PROCEDURES OUTLINED IN THE DOCUMENT ENTITLED "NOTICE OF ENTRY OF INTERLOCUTORY DECREE AND NOTICE OF AVAILABILITY."

Water Right Number: 41J 30126639 STATEMENT OF CLAIM
Version: 1 -- ORIGINAL RIGHT
Status: ACTIVE

Owners: ROCKING CCS LLC
2550 GOODLETTE RD N
NAPLES, FL 34103

Priority Date: JULY 19, 1899

Type of Historical Right: USE

Purpose (Use): STOCK

Flow Rate: 35.00 GPM

***Volume:** THIS RIGHT INCLUDES THE AMOUNT OF WATER CONSUMPTIVELY USED FOR STOCKWATERING PURPOSES AT THE RATE OF 30 GALLONS PER DAY PER ANIMAL UNIT. ANIMAL UNITS SHALL BE BASED ON REASONABLE CARRYING CAPACITY AND HISTORICAL USE OF THE AREA SERVICED BY THIS WATER SOURCE.

Source Name: SPRING, UNNAMED TRIBUTARY OF SHEEP CREEK

Source Type: GROUNDWATER

Point of Diversion and Means of Diversion:

<u>ID</u>	<u>Govt Lot</u>	<u>Qtr Sec</u>	<u>Sec</u>	<u>Twp</u>	<u>Rge</u>	<u>County</u>
1		SWSESE	7	12N	5E	MEAGHER

Period of Diversion: JANUARY 1 TO DECEMBER 31

Diversion Means: SPRING BOX

Period of Use: JANUARY 1 TO DECEMBER 31

Place of Use:

<u>ID</u>	<u>Acres</u>	<u>Govt Lot</u>	<u>Qtr Sec</u>	<u>Sec</u>	<u>Twp</u>	<u>Rge</u>	<u>County</u>
1			SWSESE	7	12N	5E	MEAGHER

Remarks:

THE FOLLOWING ISSUES WERE IDENTIFIED BY THE DNRC DURING ITS EXAMINATION OF THIS WATER RIGHT CLAIM.

THIS CLAIM NUMBER WAS NOT INCLUDED IN THE BASIN 41J DECREE ISSUED 12/16/2010.

A BETTER UNDERSTANDING OF YOUR CLAIMED WATER RIGHT CAN BE OBTAINED BY COMPARING YOUR RIGHT WITH OTHER CLAIMS IN THE BASIN. FOR EXAMPLE, COMPARE PRIORITY DATES, FLOW RATES, VOLUMES, OR ACRES IRRIGATED. ALSO, YOUR WATER RIGHT MAY BE SUBJECT TO WATER RIGHTS IN ADJOINING SUBBASINS OR BASINS AS WELL AS BEING SUBJECT TO OTHER RIGHTS ON YOUR SOURCE OF SUPPLY. FINALLY, YOUR WATER RIGHT MAY BE SUBJECT TO INDIAN RESERVED AND FEDERAL RESERVED WATER RIGHTS.

COMPLETE DETAILS REGARDING THE DNRC PREPARATION OF THIS INTERLOCUTORY DECREE AND RELATED MATERIALS CAN BE REVIEWED AT THE OFFICE LOCATIONS IDENTIFIED IN THE DOCUMENT ENTITLED "NOTICE OF ENTRY OF INTERLOCUTORY DECREE AND NOTICE OF AVAILABILITY."

SEE GENERAL FINDINGS OF FACT AND CONCLUSIONS OF LAW FOR FURTHER EXPLANATION OF YOUR CLAIMED WATER RIGHT. THESE FINDINGS CAN BE FOUND AS INDICATED IN THE DOCUMENT ENTITLED "NOTICE OF ENTRY OF INTERLOCUTORY DECREE AND NOTICE OF AVAILABILITY." IF YOU NEED OBJECTION FORMS, OR HAVE QUESTIONS ABOUT WATER COURT PROCEDURES OR CHANGES TO YOUR RIGHT, YOU CAN CONTACT THE WATER COURT BY CALLING 1-800-624-3270 (WITHIN MONTANA ONLY) OR 1-406-586-4364, OR BY WRITING TO P.O. BOX 1389, BOZEMAN, MT 59771-1389.

**INTERLOCUTORY DECREE
SMITH RIVER
BASIN 41J
ABSTRACT OF WATER RIGHT CLAIM**

IMPORTANT NOTICE

YOUR WATER RIGHT AS SHOWN ON THIS ABSTRACT MAY HAVE CHANGES FROM YOUR WATER RIGHT AS CLAIMED OR AMENDED. AN ASTERISK (*) HAS BEEN PLACED NEXT TO EACH ITEM CHANGED BY THE MONTANA WATER COURT OR BY THE DEPARTMENT OF NATURAL RESOURCES AND CONSERVATION (DNRC) DURING THE PREPARATION OF THIS INTERLOCUTORY DECREE. THESE CHANGES ARE AUTHORIZED BY THE MONTANA SUPREME COURT WATER RIGHT CLAIMS EXAMINATION RULES OR BY ORDER OF THE WATER COURT.

OBJECTIONS MAY BE FILED ACCORDING TO THE PROCEDURES OUTLINED IN THE DOCUMENT ENTITLED "NOTICE OF ENTRY OF INTERLOCUTORY DECREE AND NOTICE OF AVAILABILITY."

Water Right Number: 41J 30126642 STATEMENT OF CLAIM
Version: 1 -- ORIGINAL RIGHT
Status: ACTIVE

Owners: ROCKING CCS LLC
2550 GOODLETTE RD N
NAPLES, FL 34103

Priority Date: JULY 19, 1899

Type of Historical Right: USE

Purpose (Use): STOCK

***Flow Rate:** A SPECIFIC FLOW RATE HAS NOT BEEN DECREED BECAUSE THIS USE CONSISTS OF STOCK DRINKING DIRECTLY FROM THE SOURCE, OR FROM A DITCH SYSTEM. THE FLOW RATE IS LIMITED TO THE MINIMUM AMOUNT HISTORICALLY NECESSARY TO SUSTAIN THIS PURPOSE.

***Volume:** THIS RIGHT INCLUDES THE AMOUNT OF WATER CONSUMPTIVELY USED FOR STOCKWATERING PURPOSES AT THE RATE OF 30 GALLONS PER DAY PER ANIMAL UNIT. ANIMAL UNITS SHALL BE BASED ON REASONABLE CARRYING CAPACITY AND HISTORICAL USE OF THE AREA SERVICED BY THIS WATER SOURCE.

Source Name: UNNAMED TRIBUTARY OF SHEEP CREEK
Source Type: SURFACE WATER

Point of Diversion and Means of Diversion:

<u>ID</u>	<u>Govt Lot</u>	<u>Qtr Sec</u>	<u>Sec</u>	<u>Twp</u>	<u>Rge</u>	<u>County</u>
1		W2E2NW	17	12N	5E	MEAGHER

Period of Diversion: JANUARY 1 TO DECEMBER 31

Diversion Means: LIVESTOCK DIRECT FROM SOURCE

Period of Use: JANUARY 1 TO DECEMBER 31

Place of Use:

<u>ID</u>	<u>Acres</u>	<u>Govt Lot</u>	<u>Qtr Sec</u>	<u>Sec</u>	<u>Twp</u>	<u>Rge</u>	<u>County</u>
1			W2E2NW	17	12N	5E	MEAGHER

Remarks:

THE FOLLOWING ISSUES WERE IDENTIFIED BY THE DNRC DURING ITS EXAMINATION OF THIS WATER RIGHT CLAIM.

THIS CLAIM NUMBER WAS NOT INCLUDED IN THE BASIN 41J DECREE ISSUED 12/16/2010.

A BETTER UNDERSTANDING OF YOUR CLAIMED WATER RIGHT CAN BE OBTAINED BY COMPARING YOUR RIGHT WITH OTHER CLAIMS IN THE BASIN. FOR EXAMPLE, COMPARE PRIORITY DATES, FLOW RATES, VOLUMES, OR ACRES IRRIGATED. ALSO, YOUR WATER RIGHT MAY BE SUBJECT TO WATER RIGHTS IN ADJOINING SUBBASINS OR BASINS AS WELL AS BEING SUBJECT TO OTHER RIGHTS ON YOUR SOURCE OF SUPPLY. FINALLY, YOUR WATER RIGHT MAY BE SUBJECT TO INDIAN RESERVED AND FEDERAL RESERVED WATER RIGHTS.

COMPLETE DETAILS REGARDING THE DNRC PREPARATION OF THIS INTERLOCUTORY DECREE AND RELATED MATERIALS CAN BE REVIEWED AT THE OFFICE LOCATIONS IDENTIFIED IN THE DOCUMENT ENTITLED "NOTICE OF ENTRY OF INTERLOCUTORY DECREE AND NOTICE OF AVAILABILITY."

SEE GENERAL FINDINGS OF FACT AND CONCLUSIONS OF LAW FOR FURTHER EXPLANATION OF YOUR CLAIMED WATER RIGHT. THESE FINDINGS CAN BE FOUND AS INDICATED IN THE DOCUMENT ENTITLED "NOTICE OF ENTRY OF INTERLOCUTORY DECREE AND NOTICE OF AVAILABILITY." IF YOU NEED OBJECTION FORMS, OR HAVE QUESTIONS ABOUT WATER COURT PROCEDURES OR CHANGES TO YOUR RIGHT, YOU CAN CONTACT THE WATER COURT BY CALLING 1-800-624-3270 (WITHIN MONTANA ONLY) OR 1-406-586-4364, OR BY WRITING TO P.O. BOX 1389, BOZEMAN, MT 59771-1389.

**INTERLOCUTORY DECREE
SMITH RIVER
BASIN 41J
ABSTRACT OF WATER RIGHT CLAIM**

IMPORTANT NOTICE

YOUR WATER RIGHT AS SHOWN ON THIS ABSTRACT MAY HAVE CHANGES FROM YOUR WATER RIGHT AS CLAIMED OR AMENDED. AN ASTERISK (*) HAS BEEN PLACED NEXT TO EACH ITEM CHANGED BY THE MONTANA WATER COURT OR BY THE DEPARTMENT OF NATURAL RESOURCES AND CONSERVATION (DNRC) DURING THE PREPARATION OF THIS INTERLOCUTORY DECREE. THESE CHANGES ARE AUTHORIZED BY THE MONTANA SUPREME COURT WATER RIGHT CLAIMS EXAMINATION RULES OR BY ORDER OF THE WATER COURT.

OBJECTIONS MAY BE FILED ACCORDING TO THE PROCEDURES OUTLINED IN THE DOCUMENT ENTITLED "NOTICE OF ENTRY OF INTERLOCUTORY DECREE AND NOTICE OF AVAILABILITY."

Water Right Number: 41J 30126644 STATEMENT OF CLAIM

Version: 1 -- ORIGINAL RIGHT

Status: ACTIVE

Owners: ROCKING CCS LLC
2550 GOODLETTE RD N
NAPLES, FL 34103

Priority Date: NOVEMBER 1, 1904

Type of Historical Right: USE

Purpose (Use): STOCK

Flow Rate: 35.00 GPM

***Volume:** THIS RIGHT INCLUDES THE AMOUNT OF WATER CONSUMPTIVELY USED FOR STOCKWATERING PURPOSES AT THE RATE OF 30 GALLONS PER DAY PER ANIMAL UNIT. ANIMAL UNITS SHALL BE BASED ON REASONABLE CARRYING CAPACITY AND HISTORICAL USE OF THE AREA SERVICED BY THIS WATER SOURCE.

Source Name: SPRING, UNNAMED TRIBUTARY OF SMITH RIVER

Source Type: GROUNDWATER

Point of Diversion and Means of Diversion:

<u>ID</u>	<u>Govt Lot</u>	<u>Qtr Sec</u>	<u>Sec</u>	<u>Twp</u>	<u>Rge</u>	<u>County</u>
1		NESESW	2	12N	4E	MEAGHER

Period of Diversion: JANUARY 1 TO DECEMBER 31

Diversion Means: SPRING BOX

Period of Use: JANUARY 1 TO DECEMBER 31

Place of Use:

<u>ID</u>	<u>Acres</u>	<u>Govt Lot</u>	<u>Qtr Sec</u>	<u>Sec</u>	<u>Twp</u>	<u>Rge</u>	<u>County</u>
1			NESESW	2	12N	4E	MEAGHER

Remarks:

THE FOLLOWING ISSUES WERE IDENTIFIED BY THE DNRC DURING ITS EXAMINATION OF THIS WATER RIGHT CLAIM.

THIS CLAIM NUMBER WAS NOT INCLUDED IN THE BASIN 41J DECREE ISSUED 12/16/2010.

A BETTER UNDERSTANDING OF YOUR CLAIMED WATER RIGHT CAN BE OBTAINED BY COMPARING YOUR RIGHT WITH OTHER CLAIMS IN THE BASIN. FOR EXAMPLE, COMPARE PRIORITY DATES, FLOW RATES, VOLUMES, OR ACRES IRRIGATED. ALSO, YOUR WATER RIGHT MAY BE SUBJECT TO WATER RIGHTS IN ADJOINING SUBBASINS OR BASINS AS WELL AS BEING SUBJECT TO OTHER RIGHTS ON YOUR SOURCE OF SUPPLY. FINALLY, YOUR WATER RIGHT MAY BE SUBJECT TO INDIAN RESERVED AND FEDERAL RESERVED WATER RIGHTS.

COMPLETE DETAILS REGARDING THE DNRC PREPARATION OF THIS INTERLOCUTORY DECREE AND RELATED MATERIALS CAN BE REVIEWED AT THE OFFICE LOCATIONS IDENTIFIED IN THE DOCUMENT ENTITLED "NOTICE OF ENTRY OF INTERLOCUTORY DECREE AND NOTICE OF AVAILABILITY."

SEE GENERAL FINDINGS OF FACT AND CONCLUSIONS OF LAW FOR FURTHER EXPLANATION OF YOUR CLAIMED WATER RIGHT. THESE FINDINGS CAN BE FOUND AS INDICATED IN THE DOCUMENT ENTITLED "NOTICE OF ENTRY OF INTERLOCUTORY DECREE AND NOTICE OF AVAILABILITY." IF YOU NEED OBJECTION FORMS, OR HAVE QUESTIONS ABOUT WATER COURT PROCEDURES OR CHANGES TO YOUR RIGHT, YOU CAN CONTACT THE WATER COURT BY CALLING 1-800-624-3270 (WITHIN MONTANA ONLY) OR 1-406-586-4364, OR BY WRITING TO P.O. BOX 1389, BOZEMAN, MT 59771-1389.

**INTERLOCUTORY DECREE
SMITH RIVER
BASIN 41J
ABSTRACT OF WATER RIGHT CLAIM**

IMPORTANT NOTICE

YOUR WATER RIGHT AS SHOWN ON THIS ABSTRACT MAY HAVE CHANGES FROM YOUR WATER RIGHT AS CLAIMED OR AMENDED. AN ASTERISK (*) HAS BEEN PLACED NEXT TO EACH ITEM CHANGED BY THE MONTANA WATER COURT OR BY THE DEPARTMENT OF NATURAL RESOURCES AND CONSERVATION (DNRC) DURING THE PREPARATION OF THIS INTERLOCUTORY DECREE. THESE CHANGES ARE AUTHORIZED BY THE MONTANA SUPREME COURT WATER RIGHT CLAIMS EXAMINATION RULES OR BY ORDER OF THE WATER COURT.

OBJECTIONS MAY BE FILED ACCORDING TO THE PROCEDURES OUTLINED IN THE DOCUMENT ENTITLED "NOTICE OF ENTRY OF INTERLOCUTORY DECREE AND NOTICE OF AVAILABILITY."

Water Right Number: 41J 30126648 STATEMENT OF CLAIM
Version: 1 -- ORIGINAL RIGHT
Status: ACTIVE

Owners: ROCKING CCS LLC
2550 GOODLETTE RD N
NAPLES, FL 34103

Priority Date: JULY 12, 1897

Type of Historical Right: USE

Purpose (Use): STOCK

Flow Rate: 35.00 GPM

***Volume:** THIS RIGHT INCLUDES THE AMOUNT OF WATER CONSUMPTIVELY USED FOR STOCKWATERING PURPOSES AT THE RATE OF 30 GALLONS PER DAY PER ANIMAL UNIT. ANIMAL UNITS SHALL BE BASED ON REASONABLE CARRYING CAPACITY AND HISTORICAL USE OF THE AREA SERVICED BY THIS WATER SOURCE.

Source Name: SPRING, UNNAMED TRIBUTARY OF SMITH RIVER

Source Type: GROUNDWATER

Point of Diversion and Means of Diversion:

<u>ID</u>	<u>Govt Lot</u>	<u>Qtr Sec</u>	<u>Sec</u>	<u>Twp</u>	<u>Rge</u>	<u>County</u>
1		SENE SW	13	12N	4E	MEAGHER

Period of Diversion: JANUARY 1 TO DECEMBER 31

Diversion Means: SPRING BOX

Period of Use: JANUARY 1 TO DECEMBER 31

Place of Use:

<u>ID</u>	<u>Acres</u>	<u>Govt Lot</u>	<u>Qtr Sec</u>	<u>Sec</u>	<u>Twp</u>	<u>Rge</u>	<u>County</u>
1			SENE SW	13	12N	4E	MEAGHER

Remarks:

THE FOLLOWING ISSUES WERE IDENTIFIED BY THE DNRC DURING ITS EXAMINATION OF THIS WATER RIGHT CLAIM.

THIS CLAIM NUMBER WAS NOT INCLUDED IN THE BASIN 41J DECREE ISSUED 12/16/2010.

A BETTER UNDERSTANDING OF YOUR CLAIMED WATER RIGHT CAN BE OBTAINED BY COMPARING YOUR RIGHT WITH OTHER CLAIMS IN THE BASIN. FOR EXAMPLE, COMPARE PRIORITY DATES, FLOW RATES, VOLUMES, OR ACRES IRRIGATED. ALSO, YOUR WATER RIGHT MAY BE SUBJECT TO WATER RIGHTS IN ADJOINING SUBBASINS OR BASINS AS WELL AS BEING SUBJECT TO OTHER RIGHTS ON YOUR SOURCE OF SUPPLY. FINALLY, YOUR WATER RIGHT MAY BE SUBJECT TO INDIAN RESERVED AND FEDERAL RESERVED WATER RIGHTS.

COMPLETE DETAILS REGARDING THE DNRC PREPARATION OF THIS INTERLOCUTORY DECREE AND RELATED MATERIALS CAN BE REVIEWED AT THE OFFICE LOCATIONS IDENTIFIED IN THE DOCUMENT ENTITLED "NOTICE OF ENTRY OF INTERLOCUTORY DECREE AND NOTICE OF AVAILABILITY."

SEE GENERAL FINDINGS OF FACT AND CONCLUSIONS OF LAW FOR FURTHER EXPLANATION OF YOUR CLAIMED WATER RIGHT. THESE FINDINGS CAN BE FOUND AS INDICATED IN THE DOCUMENT ENTITLED "NOTICE OF ENTRY OF INTERLOCUTORY DECREE AND NOTICE OF AVAILABILITY." IF YOU NEED OBJECTION FORMS, OR HAVE QUESTIONS ABOUT WATER COURT PROCEDURES OR CHANGES TO YOUR RIGHT, YOU CAN CONTACT THE WATER COURT BY CALLING 1-800-624-3270 (WITHIN MONTANA ONLY) OR 1-406-586-4364, OR BY WRITING TO P.O. BOX 1389, BOZEMAN, MT 59771-1389.

**INTERLOCUTORY DECREE
SMITH RIVER
BASIN 41J
ABSTRACT OF WATER RIGHT CLAIM**

IMPORTANT NOTICE

YOUR WATER RIGHT AS SHOWN ON THIS ABSTRACT MAY HAVE CHANGES FROM YOUR WATER RIGHT AS CLAIMED OR AMENDED. AN ASTERISK (*) HAS BEEN PLACED NEXT TO EACH ITEM CHANGED BY THE MONTANA WATER COURT OR BY THE DEPARTMENT OF NATURAL RESOURCES AND CONSERVATION (DNRC) DURING THE PREPARATION OF THIS INTERLOCUTORY DECREE. THESE CHANGES ARE AUTHORIZED BY THE MONTANA SUPREME COURT WATER RIGHT CLAIMS EXAMINATION RULES OR BY ORDER OF THE WATER COURT.

OBJECTIONS MAY BE FILED ACCORDING TO THE PROCEDURES OUTLINED IN THE DOCUMENT ENTITLED "NOTICE OF ENTRY OF INTERLOCUTORY DECREE AND NOTICE OF AVAILABILITY."

Water Right Number: 41J 30126651 STATEMENT OF CLAIM
Version: 1 -- ORIGINAL RIGHT
Status: ACTIVE

Owners: ROCKING CCS LLC
2550 GOODLETTE RD N
NAPLES, FL 34103

Priority Date: DECEMBER 16, 1895

Type of Historical Right: USE

Purpose (Use): STOCK

***Flow Rate:** A SPECIFIC FLOW RATE HAS NOT BEEN DECREED BECAUSE THIS USE CONSISTS OF STOCK DRINKING DIRECTLY FROM THE SOURCE, OR FROM A DITCH SYSTEM. THE FLOW RATE IS LIMITED TO THE MINIMUM AMOUNT HISTORICALLY NECESSARY TO SUSTAIN THIS PURPOSE.

***Volume:** THIS RIGHT INCLUDES THE AMOUNT OF WATER CONSUMPTIVELY USED FOR STOCKWATERING PURPOSES AT THE RATE OF 30 GALLONS PER DAY PER ANIMAL UNIT. ANIMAL UNITS SHALL BE BASED ON REASONABLE CARRYING CAPACITY AND HISTORICAL USE OF THE AREA SERVICED BY THIS WATER SOURCE.

Source Name: UNNAMED TRIBUTARY OF SMITH RIVER
Source Type: SURFACE WATER

***Point of Diversion and Means of Diversion:**

<u>ID</u>	<u>Govt Lot</u>	<u>Qtr Sec</u>	<u>Sec</u>	<u>Twp</u>	<u>Rge</u>	<u>County</u>
1		S2NWSW	12	12N	4E	MEAGHER

Period of Diversion: JANUARY 1 TO DECEMBER 31

Diversion Means: LIVESTOCK DIRECT FROM SOURCE

2		SENESE	11	12N	4E	MEAGHER
---	--	--------	----	-----	----	---------

Period of Diversion: JANUARY 1 TO DECEMBER 31

Diversion Means: LIVESTOCK DIRECT FROM SOURCE

Period of Use: JANUARY 1 TO DECEMBER 31

*Place of Use:

<u>ID</u>	<u>Acres</u>	<u>Govt Lot</u>	<u>Qtr Sec</u>	<u>Sec</u>	<u>Twp</u>	<u>Rge</u>	<u>County</u>
1			S2NWSW	12	12N	4E	MEAGHER
2			SENESE	11	12N	4E	MEAGHER

Remarks:

THE FOLLOWING ISSUES WERE IDENTIFIED BY THE DNRC DURING ITS EXAMINATION OF THIS WATER RIGHT CLAIM.

THIS CLAIM NUMBER WAS NOT INCLUDED IN THE BASIN 41J DECREE ISSUED 12/16/2010.

A BETTER UNDERSTANDING OF YOUR CLAIMED WATER RIGHT CAN BE OBTAINED BY COMPARING YOUR RIGHT WITH OTHER CLAIMS IN THE BASIN. FOR EXAMPLE, COMPARE PRIORITY DATES, FLOW RATES, VOLUMES, OR ACRES IRRIGATED. ALSO, YOUR WATER RIGHT MAY BE SUBJECT TO WATER RIGHTS IN ADJOINING SUBBASINS OR BASINS AS WELL AS BEING SUBJECT TO OTHER RIGHTS ON YOUR SOURCE OF SUPPLY. FINALLY, YOUR WATER RIGHT MAY BE SUBJECT TO INDIAN RESERVED AND FEDERAL RESERVED WATER RIGHTS.

COMPLETE DETAILS REGARDING THE DNRC PREPARATION OF THIS INTERLOCUTORY DECREE AND RELATED MATERIALS CAN BE REVIEWED AT THE OFFICE LOCATIONS IDENTIFIED IN THE DOCUMENT ENTITLED "NOTICE OF ENTRY OF INTERLOCUTORY DECREE AND NOTICE OF AVAILABILITY."

SEE GENERAL FINDINGS OF FACT AND CONCLUSIONS OF LAW FOR FURTHER EXPLANATION OF YOUR CLAIMED WATER RIGHT. THESE FINDINGS CAN BE FOUND AS INDICATED IN THE DOCUMENT ENTITLED "NOTICE OF ENTRY OF INTERLOCUTORY DECREE AND NOTICE OF AVAILABILITY." IF YOU NEED OBJECTION FORMS, OR HAVE QUESTIONS ABOUT WATER COURT PROCEDURES OR CHANGES TO YOUR RIGHT, YOU CAN CONTACT THE WATER COURT BY CALLING 1-800-624-3270 (WITHIN MONTANA ONLY) OR 1-406-586-4364, OR BY WRITING TO P.O. BOX 1389, BOZEMAN, MT 59771-1389.

**INTERLOCUTORY DECREE
SMITH RIVER
BASIN 41J
ABSTRACT OF WATER RIGHT CLAIM**

IMPORTANT NOTICE

YOUR WATER RIGHT AS SHOWN ON THIS ABSTRACT MAY HAVE CHANGES FROM YOUR WATER RIGHT AS CLAIMED OR AMENDED. AN ASTERISK (*) HAS BEEN PLACED NEXT TO EACH ITEM CHANGED BY THE MONTANA WATER COURT OR BY THE DEPARTMENT OF NATURAL RESOURCES AND CONSERVATION (DNRC) DURING THE PREPARATION OF THIS INTERLOCUTORY DECREE. THESE CHANGES ARE AUTHORIZED BY THE MONTANA SUPREME COURT WATER RIGHT CLAIMS EXAMINATION RULES OR BY ORDER OF THE WATER COURT.

OBJECTIONS MAY BE FILED ACCORDING TO THE PROCEDURES OUTLINED IN THE DOCUMENT ENTITLED "NOTICE OF ENTRY OF INTERLOCUTORY DECREE AND NOTICE OF AVAILABILITY."

Water Right Number: 41J 30126652 STATEMENT OF CLAIM

Version: 1 -- ORIGINAL RIGHT

Status: ACTIVE

Owners: ROCKING CCS LLC
2550 GOODLETTE RD N
NAPLES, FL 34103

Priority Date: DECEMBER 16, 1895

Type of Historical Right: USE

Purpose (Use): STOCK

Flow Rate: 35.00 GPM

***Volume:** THIS RIGHT INCLUDES THE AMOUNT OF WATER CONSUMPTIVELY USED FOR STOCKWATERING PURPOSES AT THE RATE OF 30 GALLONS PER DAY PER ANIMAL UNIT. ANIMAL UNITS SHALL BE BASED ON REASONABLE CARRYING CAPACITY AND HISTORICAL USE OF THE AREA SERVICED BY THIS WATER SOURCE.

Source Name: SPRING, UNNAMED TRIBUTARY OF SMITH RIVER

Source Type: GROUNDWATER

Point of Diversion and Means of Diversion:

<u>ID</u>	<u>Govt Lot</u>	<u>Qtr Sec</u>	<u>Sec</u>	<u>Twp</u>	<u>Rge</u>	<u>County</u>
1		SWNWSW	12	12N	4E	MEAGHER

Period of Diversion: JANUARY 1 TO DECEMBER 31

Diversion Means: SPRING BOX

Period of Use: JANUARY 1 TO DECEMBER 31

Place of Use:

<u>ID</u>	<u>Acres</u>	<u>Govt Lot</u>	<u>Qtr Sec</u>	<u>Sec</u>	<u>Twp</u>	<u>Rge</u>	<u>County</u>
1			SWNWSW	12	12N	4E	MEAGHER

Remarks:

THE FOLLOWING ISSUES WERE IDENTIFIED BY THE DNRC DURING ITS EXAMINATION OF THIS WATER RIGHT CLAIM.

THIS CLAIM NUMBER WAS NOT INCLUDED IN THE BASIN 41J DECREE ISSUED 12/16/2010.

A BETTER UNDERSTANDING OF YOUR CLAIMED WATER RIGHT CAN BE OBTAINED BY COMPARING YOUR RIGHT WITH OTHER CLAIMS IN THE BASIN. FOR EXAMPLE, COMPARE PRIORITY DATES, FLOW RATES, VOLUMES, OR ACRES IRRIGATED. ALSO, YOUR WATER RIGHT MAY BE SUBJECT TO WATER RIGHTS IN ADJOINING SUBBASINS OR BASINS AS WELL AS BEING SUBJECT TO OTHER RIGHTS ON YOUR SOURCE OF SUPPLY. FINALLY, YOUR WATER RIGHT MAY BE SUBJECT TO INDIAN RESERVED AND FEDERAL RESERVED WATER RIGHTS.

COMPLETE DETAILS REGARDING THE DNRC PREPARATION OF THIS INTERLOCUTORY DECREE AND RELATED MATERIALS CAN BE REVIEWED AT THE OFFICE LOCATIONS IDENTIFIED IN THE DOCUMENT ENTITLED "NOTICE OF ENTRY OF INTERLOCUTORY DECREE AND NOTICE OF AVAILABILITY."

SEE GENERAL FINDINGS OF FACT AND CONCLUSIONS OF LAW FOR FURTHER EXPLANATION OF YOUR CLAIMED WATER RIGHT. THESE FINDINGS CAN BE FOUND AS INDICATED IN THE DOCUMENT ENTITLED "NOTICE OF ENTRY OF INTERLOCUTORY DECREE AND NOTICE OF AVAILABILITY." IF YOU NEED OBJECTION FORMS, OR HAVE QUESTIONS ABOUT WATER COURT PROCEDURES OR CHANGES TO YOUR RIGHT, YOU CAN CONTACT THE WATER COURT BY CALLING 1-800-624-3270 (WITHIN MONTANA ONLY) OR 1-406-586-4364, OR BY WRITING TO P.O. BOX 1389, BOZEMAN, MT 59771-1389.

**INTERLOCUTORY DECREE
SMITH RIVER
BASIN 41J
ABSTRACT OF WATER RIGHT CLAIM**

IMPORTANT NOTICE

YOUR WATER RIGHT AS SHOWN ON THIS ABSTRACT MAY HAVE CHANGES FROM YOUR WATER RIGHT AS CLAIMED OR AMENDED. AN ASTERISK (*) HAS BEEN PLACED NEXT TO EACH ITEM CHANGED BY THE MONTANA WATER COURT OR BY THE DEPARTMENT OF NATURAL RESOURCES AND CONSERVATION (DNRC) DURING THE PREPARATION OF THIS INTERLOCUTORY DECREE. THESE CHANGES ARE AUTHORIZED BY THE MONTANA SUPREME COURT WATER RIGHT CLAIMS EXAMINATION RULES OR BY ORDER OF THE WATER COURT.

OBJECTIONS MAY BE FILED ACCORDING TO THE PROCEDURES OUTLINED IN THE DOCUMENT ENTITLED "NOTICE OF ENTRY OF INTERLOCUTORY DECREE AND NOTICE OF AVAILABILITY."

Water Right Number: 41J 30126653 STATEMENT OF CLAIM
Version: 1 -- ORIGINAL RIGHT
Status: ACTIVE

Owners: ROCKING CCS LLC
2550 GOODLETTE RD N
NAPLES, FL 34103

Priority Date: FEBRUARY 27, 1908

Type of Historical Right: USE

Purpose (Use): STOCK

Flow Rate: 35.00 GPM

***Volume:** THIS RIGHT INCLUDES THE AMOUNT OF WATER CONSUMPTIVELY USED FOR STOCKWATERING PURPOSES AT THE RATE OF 30 GALLONS PER DAY PER ANIMAL UNIT. ANIMAL UNITS SHALL BE BASED ON REASONABLE CARRYING CAPACITY AND HISTORICAL USE OF THE AREA SERVICED BY THIS WATER SOURCE.

Source Name: SPRING, UNNAMED TRIBUTARY OF SMITH RIVER

Source Type: GROUNDWATER

***Point of Diversion and Means of Diversion:**

<u>ID</u>	<u>Govt Lot</u>	<u>Qtr Sec</u>	<u>Sec</u>	<u>Twp</u>	<u>Rge</u>	<u>County</u>
1		SWSWNW	12	12N	4E	MEAGHER

Period of Diversion: JANUARY 1 TO DECEMBER 31

Diversion Means: SPRING BOX

Period of Use: JANUARY 1 TO DECEMBER 31

***Place of Use:**

<u>ID</u>	<u>Acres</u>	<u>Govt Lot</u>	<u>Qtr Sec</u>	<u>Sec</u>	<u>Twp</u>	<u>Rge</u>	<u>County</u>
1			SWSWNW	12	12N	4E	MEAGHER

Remarks:

THE FOLLOWING ISSUES WERE IDENTIFIED BY THE DNRC DURING ITS EXAMINATION OF THIS WATER RIGHT CLAIM.

THIS CLAIM NUMBER WAS NOT INCLUDED IN THE BASIN 41J DECREE ISSUED 12/16/2010.

A BETTER UNDERSTANDING OF YOUR CLAIMED WATER RIGHT CAN BE OBTAINED BY COMPARING YOUR RIGHT WITH OTHER CLAIMS IN THE BASIN. FOR EXAMPLE, COMPARE PRIORITY DATES, FLOW RATES, VOLUMES, OR ACRES IRRIGATED. ALSO, YOUR WATER RIGHT MAY BE SUBJECT TO WATER RIGHTS IN ADJOINING SUBBASINS OR BASINS AS WELL AS BEING SUBJECT TO OTHER RIGHTS ON YOUR SOURCE OF SUPPLY. FINALLY, YOUR WATER RIGHT MAY BE SUBJECT TO INDIAN RESERVED AND FEDERAL RESERVED WATER RIGHTS.

COMPLETE DETAILS REGARDING THE DNRC PREPARATION OF THIS INTERLOCUTORY DECREE AND RELATED MATERIALS CAN BE REVIEWED AT THE OFFICE LOCATIONS IDENTIFIED IN THE DOCUMENT ENTITLED "NOTICE OF ENTRY OF INTERLOCUTORY DECREE AND NOTICE OF AVAILABILITY."

SEE GENERAL FINDINGS OF FACT AND CONCLUSIONS OF LAW FOR FURTHER EXPLANATION OF YOUR CLAIMED WATER RIGHT. THESE FINDINGS CAN BE FOUND AS INDICATED IN THE DOCUMENT ENTITLED "NOTICE OF ENTRY OF INTERLOCUTORY DECREE AND NOTICE OF AVAILABILITY." IF YOU NEED OBJECTION FORMS, OR HAVE QUESTIONS ABOUT WATER COURT PROCEDURES OR CHANGES TO YOUR RIGHT, YOU CAN CONTACT THE WATER COURT BY CALLING 1-800-624-3270 (WITHIN MONTANA ONLY) OR 1-406-586-4364, OR BY WRITING TO P.O. BOX 1389, BOZEMAN, MT 59771-1389.

**INTERLOCUTORY DECREE
SMITH RIVER
BASIN 41J
ABSTRACT OF WATER RIGHT CLAIM**

IMPORTANT NOTICE

YOUR WATER RIGHT AS SHOWN ON THIS ABSTRACT MAY HAVE CHANGES FROM YOUR WATER RIGHT AS CLAIMED OR AMENDED. AN ASTERISK (*) HAS BEEN PLACED NEXT TO EACH ITEM CHANGED BY THE MONTANA WATER COURT OR BY THE DEPARTMENT OF NATURAL RESOURCES AND CONSERVATION (DNRC) DURING THE PREPARATION OF THIS INTERLOCUTORY DECREE. THESE CHANGES ARE AUTHORIZED BY THE MONTANA SUPREME COURT WATER RIGHT CLAIMS EXAMINATION RULES OR BY ORDER OF THE WATER COURT.

OBJECTIONS MAY BE FILED ACCORDING TO THE PROCEDURES OUTLINED IN THE DOCUMENT ENTITLED "NOTICE OF ENTRY OF INTERLOCUTORY DECREE AND NOTICE OF AVAILABILITY."

Water Right Number: 41J 30126655 STATEMENT OF CLAIM

Version: 1 -- ORIGINAL RIGHT

Status: ACTIVE

Owners: ROCKING CCS LLC
2550 GOODLETTE RD N
NAPLES, FL 34103

Priority Date: FEBRUARY 27, 1908

Type of Historical Right: USE

Purpose (Use): STOCK

***Flow Rate:** A SPECIFIC FLOW RATE HAS NOT BEEN DECREED BECAUSE THIS USE CONSISTS OF STOCK DRINKING DIRECTLY FROM THE SOURCE, OR FROM A DITCH SYSTEM. THE FLOW RATE IS LIMITED TO THE MINIMUM AMOUNT HISTORICALLY NECESSARY TO SUSTAIN THIS PURPOSE.

***Volume:** THIS RIGHT INCLUDES THE AMOUNT OF WATER CONSUMPTIVELY USED FOR STOCKWATERING PURPOSES AT THE RATE OF 30 GALLONS PER DAY PER ANIMAL UNIT. ANIMAL UNITS SHALL BE BASED ON REASONABLE CARRYING CAPACITY AND HISTORICAL USE OF THE AREA SERVICED BY THIS WATER SOURCE.

Source Name: UNNAMED TRIBUTARY OF SMITH RIVER

Source Type: SURFACE WATER

Point of Diversion and Means of Diversion:

<u>ID</u>	<u>Govt Lot</u>	<u>Qtr</u>	<u>Sec</u>	<u>Twp</u>	<u>Rge</u>	<u>County</u>	
1		SE	SENE	11	12N	4E	MEAGHER

Period of Diversion: JANUARY 1 TO DECEMBER 31

Diversion Means: LIVESTOCK DIRECT FROM SOURCE

2		W2	SENW	12	12N	4E	MEAGHER
---	--	----	------	----	-----	----	---------

Period of Diversion: JANUARY 1 TO DECEMBER 31

Diversion Means: LIVESTOCK DIRECT FROM SOURCE

3 S2SWNW 12 12N 4E MEAGHER

Period of Diversion: JANUARY 1 TO DECEMBER 31

Diversion Means: LIVESTOCK DIRECT FROM SOURCE

Period of Use: JANUARY 1 TO DECEMBER 31

Place of Use:

<u>ID</u>	<u>Acres</u>	<u>Govt Lot</u>	<u>Qtr Sec</u>	<u>Sec</u>	<u>Twp</u>	<u>Rge</u>	<u>County</u>
1			SESENE	11	12N	4E	MEAGHER
2			W2SENW	12	12N	4E	MEAGHER
3			S2SWNW	12	12N	4E	MEAGHER

Remarks:

THE FOLLOWING ISSUES WERE IDENTIFIED BY THE DNRC DURING ITS EXAMINATION OF THIS WATER RIGHT CLAIM.

THIS CLAIM NUMBER WAS NOT INCLUDED IN THE BASIN 41J DECREE ISSUED 12/16/2010.

A BETTER UNDERSTANDING OF YOUR CLAIMED WATER RIGHT CAN BE OBTAINED BY COMPARING YOUR RIGHT WITH OTHER CLAIMS IN THE BASIN. FOR EXAMPLE, COMPARE PRIORITY DATES, FLOW RATES, VOLUMES, OR ACRES IRRIGATED. ALSO, YOUR WATER RIGHT MAY BE SUBJECT TO WATER RIGHTS IN ADJOINING SUBBASINS OR BASINS AS WELL AS BEING SUBJECT TO OTHER RIGHTS ON YOUR SOURCE OF SUPPLY. FINALLY, YOUR WATER RIGHT MAY BE SUBJECT TO INDIAN RESERVED AND FEDERAL RESERVED WATER RIGHTS.

COMPLETE DETAILS REGARDING THE DNRC PREPARATION OF THIS INTERLOCUTORY DECREE AND RELATED MATERIALS CAN BE REVIEWED AT THE OFFICE LOCATIONS IDENTIFIED IN THE DOCUMENT ENTITLED "NOTICE OF ENTRY OF INTERLOCUTORY DECREE AND NOTICE OF AVAILABILITY."

SEE GENERAL FINDINGS OF FACT AND CONCLUSIONS OF LAW FOR FURTHER EXPLANATION OF YOUR CLAIMED WATER RIGHT. THESE FINDINGS CAN BE FOUND AS INDICATED IN THE DOCUMENT ENTITLED "NOTICE OF ENTRY OF INTERLOCUTORY DECREE AND NOTICE OF AVAILABILITY." IF YOU NEED OBJECTION FORMS, OR HAVE QUESTIONS ABOUT WATER COURT PROCEDURES OR CHANGES TO YOUR RIGHT, YOU CAN CONTACT THE WATER COURT BY CALLING 1-800-624-3270 (WITHIN MONTANA ONLY) OR 1-406-586-4364, OR BY WRITING TO P.O. BOX 1389, BOZEMAN, MT 59771-1389.

**INTERLOCUTORY DECREE
SMITH RIVER
BASIN 41J
ABSTRACT OF WATER RIGHT CLAIM**

IMPORTANT NOTICE

YOUR WATER RIGHT AS SHOWN ON THIS ABSTRACT MAY HAVE CHANGES FROM YOUR WATER RIGHT AS CLAIMED OR AMENDED. AN ASTERISK (*) HAS BEEN PLACED NEXT TO EACH ITEM CHANGED BY THE MONTANA WATER COURT OR BY THE DEPARTMENT OF NATURAL RESOURCES AND CONSERVATION (DNRC) DURING THE PREPARATION OF THIS INTERLOCUTORY DECREE. THESE CHANGES ARE AUTHORIZED BY THE MONTANA SUPREME COURT WATER RIGHT CLAIMS EXAMINATION RULES OR BY ORDER OF THE WATER COURT.

OBJECTIONS MAY BE FILED ACCORDING TO THE PROCEDURES OUTLINED IN THE DOCUMENT ENTITLED "NOTICE OF ENTRY OF INTERLOCUTORY DECREE AND NOTICE OF AVAILABILITY."

Water Right Number: 41J 30126658 STATEMENT OF CLAIM
Version: 1 -- ORIGINAL RIGHT
Status: ACTIVE

Owners: ROCKING CCS LLC
2550 GOODLETTE RD N
NAPLES, FL 34103

Priority Date: JULY 12, 1897

Type of Historical Right: USE

Purpose (Use): STOCK

***Flow Rate:** A SPECIFIC FLOW RATE HAS NOT BEEN DECREED BECAUSE THIS USE CONSISTS OF STOCK DRINKING DIRECTLY FROM THE SOURCE, OR FROM A DITCH SYSTEM. THE FLOW RATE IS LIMITED TO THE MINIMUM AMOUNT HISTORICALLY NECESSARY TO SUSTAIN THIS PURPOSE.

***Volume:** THIS RIGHT INCLUDES THE AMOUNT OF WATER CONSUMPTIVELY USED FOR STOCKWATERING PURPOSES AT THE RATE OF 30 GALLONS PER DAY PER ANIMAL UNIT. ANIMAL UNITS SHALL BE BASED ON REASONABLE CARRYING CAPACITY AND HISTORICAL USE OF THE AREA SERVICED BY THIS WATER SOURCE.

Source Name: SPRING, UNNAMED TRIBUTARY OF EAGLE CREEK
Source Type: SURFACE WATER

Point of Diversion and Means of Diversion:

<u>ID</u>	<u>Govt Lot</u>	<u>Qtr Sec</u>	<u>Sec</u>	<u>Twp</u>	<u>Rge</u>	<u>County</u>
1		SESENE	1	12N	4E	MEAGHER

Period of Diversion: JANUARY 1 TO DECEMBER 31

Diversion Means: LIVESTOCK DIRECT FROM SOURCE

Period of Use: JANUARY 1 TO DECEMBER 31

Place of Use:

<u>ID</u>	<u>Acres</u>	<u>Govt Lot</u>	<u>Qtr Sec</u>	<u>Sec</u>	<u>Twp</u>	<u>Rge</u>	<u>County</u>
1			SESENE	1	12N	4E	MEAGHER

Remarks:

THE FOLLOWING ISSUES WERE IDENTIFIED BY THE DNRC DURING ITS EXAMINATION OF THIS WATER RIGHT CLAIM.

THIS CLAIM NUMBER WAS NOT INCLUDED IN THE BASIN 41J DECREE ISSUED 12/16/2010.

A BETTER UNDERSTANDING OF YOUR CLAIMED WATER RIGHT CAN BE OBTAINED BY COMPARING YOUR RIGHT WITH OTHER CLAIMS IN THE BASIN. FOR EXAMPLE, COMPARE PRIORITY DATES, FLOW RATES, VOLUMES, OR ACRES IRRIGATED. ALSO, YOUR WATER RIGHT MAY BE SUBJECT TO WATER RIGHTS IN ADJOINING SUBBASINS OR BASINS AS WELL AS BEING SUBJECT TO OTHER RIGHTS ON YOUR SOURCE OF SUPPLY. FINALLY, YOUR WATER RIGHT MAY BE SUBJECT TO INDIAN RESERVED AND FEDERAL RESERVED WATER RIGHTS.

COMPLETE DETAILS REGARDING THE DNRC PREPARATION OF THIS INTERLOCUTORY DECREE AND RELATED MATERIALS CAN BE REVIEWED AT THE OFFICE LOCATIONS IDENTIFIED IN THE DOCUMENT ENTITLED "NOTICE OF ENTRY OF INTERLOCUTORY DECREE AND NOTICE OF AVAILABILITY."

SEE GENERAL FINDINGS OF FACT AND CONCLUSIONS OF LAW FOR FURTHER EXPLANATION OF YOUR CLAIMED WATER RIGHT. THESE FINDINGS CAN BE FOUND AS INDICATED IN THE DOCUMENT ENTITLED "NOTICE OF ENTRY OF INTERLOCUTORY DECREE AND NOTICE OF AVAILABILITY." IF YOU NEED OBJECTION FORMS, OR HAVE QUESTIONS ABOUT WATER COURT PROCEDURES OR CHANGES TO YOUR RIGHT, YOU CAN CONTACT THE WATER COURT BY CALLING 1-800-624-3270 (WITHIN MONTANA ONLY) OR 1-406-586-4364, OR BY WRITING TO P.O. BOX 1389, BOZEMAN, MT 59771-1389.

**INTERLOCUTORY DECREE
SMITH RIVER
BASIN 41J
ABSTRACT OF WATER RIGHT CLAIM**

IMPORTANT NOTICE

YOUR WATER RIGHT AS SHOWN ON THIS ABSTRACT MAY HAVE CHANGES FROM YOUR WATER RIGHT AS CLAIMED OR AMENDED. AN ASTERISK (*) HAS BEEN PLACED NEXT TO EACH ITEM CHANGED BY THE MONTANA WATER COURT OR BY THE DEPARTMENT OF NATURAL RESOURCES AND CONSERVATION (DNRC) DURING THE PREPARATION OF THIS INTERLOCUTORY DECREE. THESE CHANGES ARE AUTHORIZED BY THE MONTANA SUPREME COURT WATER RIGHT CLAIMS EXAMINATION RULES OR BY ORDER OF THE WATER COURT.

OBJECTIONS MAY BE FILED ACCORDING TO THE PROCEDURES OUTLINED IN THE DOCUMENT ENTITLED "NOTICE OF ENTRY OF INTERLOCUTORY DECREE AND NOTICE OF AVAILABILITY."

Water Right Number: 41J 30126659 STATEMENT OF CLAIM

Version: 1 -- ORIGINAL RIGHT

Status: ACTIVE

Owners: ROCKING CCS LLC
2550 GOODLETTE RD N
NAPLES, FL 34103

Priority Date: JULY 12, 1897

Type of Historical Right: USE

Purpose (Use): STOCK

***Flow Rate:** A SPECIFIC FLOW RATE HAS NOT BEEN DECREED BECAUSE THIS USE CONSISTS OF STOCK DRINKING DIRECTLY FROM THE SOURCE, OR FROM A DITCH SYSTEM. THE FLOW RATE IS LIMITED TO THE MINIMUM AMOUNT HISTORICALLY NECESSARY TO SUSTAIN THIS PURPOSE.

***Volume:** THIS RIGHT INCLUDES THE AMOUNT OF WATER CONSUMPTIVELY USED FOR STOCKWATERING PURPOSES AT THE RATE OF 30 GALLONS PER DAY PER ANIMAL UNIT. ANIMAL UNITS SHALL BE BASED ON REASONABLE CARRYING CAPACITY AND HISTORICAL USE OF THE AREA SERVICED BY THIS WATER SOURCE.

Source Name: UNNAMED TRIBUTARY OF EAGLE CREEK

Source Type: SURFACE WATER

***Point of Diversion and Means of Diversion:**

<u>ID</u>	<u>Govt Lot</u>	<u>Qtr Sec</u>	<u>Sec</u>	<u>Twp</u>	<u>Rge</u>	<u>County</u>
1	1	NWNE	1	12N	4E	MEAGHER

Period of Diversion: JANUARY 1 TO DECEMBER 31

Diversion Means: LIVESTOCK DIRECT FROM SOURCE

2	1	NENENE	1	12N	4E	MEAGHER
---	---	--------	---	-----	----	---------

Period of Diversion: JANUARY 1 TO DECEMBER 31

Diversion Means: LIVESTOCK DIRECT FROM SOURCE

3	1	SENE	1	12N	4E	MEAGHER
Period of Diversion:	JANUARY 1 TO DECEMBER 31					
Diversion Means:	LIVESTOCK DIRECT FROM SOURCE					
4		NESE	1	12N	4E	MEAGHER
Period of Diversion:	JANUARY 1 TO DECEMBER 31					
Diversion Means:	LIVESTOCK DIRECT FROM SOURCE					
5		SESE	1	12N	4E	MEAGHER
Period of Diversion:	JANUARY 1 TO DECEMBER 31					
Diversion Means:	LIVESTOCK DIRECT FROM SOURCE					
6		SWSE	1	12N	4E	MEAGHER
Period of Diversion:	JANUARY 1 TO DECEMBER 31					
Diversion Means:	LIVESTOCK DIRECT FROM SOURCE					
7		NENE	1	12N	4E	MEAGHER
Period of Diversion:	JANUARY 1 TO DECEMBER 31					
Diversion Means:	LIVESTOCK DIRECT FROM SOURCE					
8		NWNE	1	12N	4E	MEAGHER
Period of Diversion:	JANUARY 1 TO DECEMBER 31					
Diversion Means:	LIVESTOCK DIRECT FROM SOURCE					
9		SWNE	1	12N	4E	MEAGHER
Period of Diversion:	JANUARY 1 TO DECEMBER 31					
Diversion Means:	LIVESTOCK DIRECT FROM SOURCE					
Period of Use:	JANUARY 1 TO DECEMBER 31					

***Place of Use:**

<u>ID</u>	<u>Acres</u>	<u>Govt Lot</u>	<u>Qtr Sec</u>	<u>Sec</u>	<u>Twp</u>	<u>Rge</u>	<u>County</u>
1		1	NWNE	1	12N	4E	MEAGHER
2		1	NENE	1	12N	4E	MEAGHER
3		1	SENE	1	12N	4E	MEAGHER
4			NESE	1	12N	4E	MEAGHER
5			SESE	1	12N	4E	MEAGHER
6			SWSE	1	12N	4E	MEAGHER
7			NENE	1	12N	4E	MEAGHER
8			NWNE	1	12N	4E	MEAGHER
9			SWNE	1	12N	4E	MEAGHER

Remarks:

THE FOLLOWING ISSUES WERE IDENTIFIED BY THE DNRC DURING ITS EXAMINATION OF THIS WATER RIGHT CLAIM.
 THIS CLAIM NUMBER WAS NOT INCLUDED IN THE BASIN 41J DECREE ISSUED 12/16/2010.

A BETTER UNDERSTANDING OF YOUR CLAIMED WATER RIGHT CAN BE OBTAINED BY COMPARING YOUR RIGHT WITH OTHER CLAIMS IN THE BASIN. FOR EXAMPLE, COMPARE PRIORITY DATES, FLOW RATES, VOLUMES, OR ACRES IRRIGATED. ALSO, YOUR WATER RIGHT MAY BE SUBJECT TO WATER RIGHTS IN ADJOINING SUBBASINS OR BASINS AS WELL AS BEING SUBJECT TO OTHER RIGHTS ON YOUR SOURCE OF SUPPLY. FINALLY, YOUR WATER RIGHT MAY BE SUBJECT TO INDIAN RESERVED AND FEDERAL RESERVED WATER RIGHTS.

COMPLETE DETAILS REGARDING THE DNRC PREPARATION OF THIS INTERLOCUTORY DECREE AND RELATED MATERIALS CAN BE REVIEWED AT THE OFFICE LOCATIONS IDENTIFIED IN THE DOCUMENT ENTITLED "NOTICE OF ENTRY OF INTERLOCUTORY DECREE AND NOTICE OF AVAILABILITY."

SEE GENERAL FINDINGS OF FACT AND CONCLUSIONS OF LAW FOR FURTHER EXPLANATION OF YOUR CLAIMED WATER RIGHT. THESE FINDINGS CAN BE FOUND AS INDICATED IN THE DOCUMENT ENTITLED "NOTICE OF ENTRY OF INTERLOCUTORY DECREE AND NOTICE OF AVAILABILITY." IF YOU NEED OBJECTION FORMS, OR HAVE QUESTIONS ABOUT WATER COURT PROCEDURES OR CHANGES TO YOUR RIGHT, YOU CAN CONTACT THE WATER COURT BY CALLING 1-800-624-3270 (WITHIN MONTANA ONLY) OR 1-406-586-4364, OR BY WRITING TO P.O. BOX 1389, BOZEMAN, MT 59771-1389.

**INTERLOCUTORY DECREE
SMITH RIVER
BASIN 41J
ABSTRACT OF WATER RIGHT CLAIM**

IMPORTANT NOTICE

YOUR WATER RIGHT AS SHOWN ON THIS ABSTRACT MAY HAVE CHANGES FROM YOUR WATER RIGHT AS CLAIMED OR AMENDED. AN ASTERISK (*) HAS BEEN PLACED NEXT TO EACH ITEM CHANGED BY THE MONTANA WATER COURT OR BY THE DEPARTMENT OF NATURAL RESOURCES AND CONSERVATION (DNRC) DURING THE PREPARATION OF THIS INTERLOCUTORY DECREE. THESE CHANGES ARE AUTHORIZED BY THE MONTANA SUPREME COURT WATER RIGHT CLAIMS EXAMINATION RULES OR BY ORDER OF THE WATER COURT.

OBJECTIONS MAY BE FILED ACCORDING TO THE PROCEDURES OUTLINED IN THE DOCUMENT ENTITLED "NOTICE OF ENTRY OF INTERLOCUTORY DECREE AND NOTICE OF AVAILABILITY."

Water Right Number: 41J 30126663 STATEMENT OF CLAIM

Version: 1 -- ORIGINAL RIGHT

Status: ACTIVE

Owners: ROCKING CCS LLC
2550 GOODLETTE RD N
NAPLES, FL 34103

Priority Date: JULY 12, 1897

Type of Historical Right: USE

Purpose (Use): STOCK

***Flow Rate:** A SPECIFIC FLOW RATE HAS NOT BEEN DECREED BECAUSE THIS USE CONSISTS OF STOCK DRINKING DIRECTLY FROM THE SOURCE, OR FROM A DITCH SYSTEM. THE FLOW RATE IS LIMITED TO THE MINIMUM AMOUNT HISTORICALLY NECESSARY TO SUSTAIN THIS PURPOSE.

***Volume:** THIS RIGHT INCLUDES THE AMOUNT OF WATER CONSUMPTIVELY USED FOR STOCKWATERING PURPOSES AT THE RATE OF 30 GALLONS PER DAY PER ANIMAL UNIT. ANIMAL UNITS SHALL BE BASED ON REASONABLE CARRYING CAPACITY AND HISTORICAL USE OF THE AREA SERVICED BY THIS WATER SOURCE.

Source Name: UNNAMED TRIBUTARY OF EAGLE CREEK

Source Type: SURFACE WATER

***Point of Diversion and Means of Diversion:**

<u>ID</u>	<u>Govt Lot</u>	<u>Qtr Sec</u>	<u>Sec</u>	<u>Twp</u>	<u>Rge</u>	<u>County</u>
1	3	N2NENW	1	12N	4E	MEAGHER

Period of Diversion: JANUARY 1 TO DECEMBER 31

Diversion Means: LIVESTOCK DIRECT FROM SOURCE

2	2	S2NWNE	1	12N	4E	MEAGHER
---	---	--------	---	-----	----	---------

Period of Diversion: JANUARY 1 TO DECEMBER 31

Diversion Means: LIVESTOCK DIRECT FROM SOURCE

3 NESWNE 1 12N 4E MEAGHER

Period of Diversion: JANUARY 1 TO DECEMBER 31

Diversion Means: LIVESTOCK DIRECT FROM SOURCE

4 SWSENE 1 12N 4E MEAGHER

Period of Diversion: JANUARY 1 TO DECEMBER 31

Diversion Means: LIVESTOCK DIRECT FROM SOURCE

Period of Use: JANUARY 1 TO DECEMBER 31

***Place of Use:**

<u>ID</u>	<u>Acres</u>	<u>Govt Lot</u>	<u>Qtr Sec</u>	<u>Sec</u>	<u>Twp</u>	<u>Rge</u>	<u>County</u>
1		3	N2NENW	1	12N	4E	MEAGHER
2		2	S2NENE	1	12N	4E	MEAGHER
3			NESWNE	1	12N	4E	MEAGHER
4			SWSENE	1	12N	4E	MEAGHER

Remarks:

THE FOLLOWING ISSUES WERE IDENTIFIED BY THE DNRC DURING ITS EXAMINATION OF THIS WATER RIGHT CLAIM.

THIS CLAIM NUMBER WAS NOT INCLUDED IN THE BASIN 41J DECREE ISSUED 12/16/2010.

A BETTER UNDERSTANDING OF YOUR CLAIMED WATER RIGHT CAN BE OBTAINED BY COMPARING YOUR RIGHT WITH OTHER CLAIMS IN THE BASIN. FOR EXAMPLE, COMPARE PRIORITY DATES, FLOW RATES, VOLUMES, OR ACRES IRRIGATED. ALSO, YOUR WATER RIGHT MAY BE SUBJECT TO WATER RIGHTS IN ADJOINING SUBBASINS OR BASINS AS WELL AS BEING SUBJECT TO OTHER RIGHTS ON YOUR SOURCE OF SUPPLY. FINALLY, YOUR WATER RIGHT MAY BE SUBJECT TO INDIAN RESERVED AND FEDERAL RESERVED WATER RIGHTS.

COMPLETE DETAILS REGARDING THE DNRC PREPARATION OF THIS INTERLOCUTORY DECREE AND RELATED MATERIALS CAN BE REVIEWED AT THE OFFICE LOCATIONS IDENTIFIED IN THE DOCUMENT ENTITLED "NOTICE OF ENTRY OF INTERLOCUTORY DECREE AND NOTICE OF AVAILABILITY."

SEE GENERAL FINDINGS OF FACT AND CONCLUSIONS OF LAW FOR FURTHER EXPLANATION OF YOUR CLAIMED WATER RIGHT. THESE FINDINGS CAN BE FOUND AS INDICATED IN THE DOCUMENT ENTITLED "NOTICE OF ENTRY OF INTERLOCUTORY DECREE AND NOTICE OF AVAILABILITY." IF YOU NEED OBJECTION FORMS, OR HAVE QUESTIONS ABOUT WATER COURT PROCEDURES OR CHANGES TO YOUR RIGHT, YOU CAN CONTACT THE WATER COURT BY CALLING 1-800-624-3270 (WITHIN MONTANA ONLY) OR 1-406-586-4364, OR BY WRITING TO P.O. BOX 1389, BOZEMAN, MT 59711-1389.

**INTERLOCUTORY DECREE
SMITH RIVER
BASIN 41J
ABSTRACT OF WATER RIGHT CLAIM**

IMPORTANT NOTICE

YOUR WATER RIGHT AS SHOWN ON THIS ABSTRACT MAY HAVE CHANGES FROM YOUR WATER RIGHT AS CLAIMED OR AMENDED. AN ASTERISK (*) HAS BEEN PLACED NEXT TO EACH ITEM CHANGED BY THE MONTANA WATER COURT OR BY THE DEPARTMENT OF NATURAL RESOURCES AND CONSERVATION (DNRC) DURING THE PREPARATION OF THIS INTERLOCUTORY DECREE. THESE CHANGES ARE AUTHORIZED BY THE MONTANA SUPREME COURT WATER RIGHT CLAIMS EXAMINATION RULES OR BY ORDER OF THE WATER COURT.

OBJECTIONS MAY BE FILED ACCORDING TO THE PROCEDURES OUTLINED IN THE DOCUMENT ENTITLED "NOTICE OF ENTRY OF INTERLOCUTORY DECREE AND NOTICE OF AVAILABILITY."

Water Right Number: 41J 30126665 STATEMENT OF CLAIM
Version: 1 -- ORIGINAL RIGHT
Status: ACTIVE

Owners: ROCKING CCS LLC
2550 GOODLETTE RD N
NAPLES, FL 34103

Priority Date: MAY 4, 1917

Type of Historical Right: USE

Purpose (Use): STOCK

Flow Rate: 35.00 GPM

***Volume:** THIS RIGHT INCLUDES THE AMOUNT OF WATER CONSUMPTIVELY USED FOR STOCKWATERING PURPOSES AT THE RATE OF 30 GALLONS PER DAY PER ANIMAL UNIT. ANIMAL UNITS SHALL BE BASED ON REASONABLE CARRYING CAPACITY AND HISTORICAL USE OF THE AREA SERVICED BY THIS WATER SOURCE.

Source Name: SPRING, UNNAMED TRIBUTARY OF SPRING CREEK

Source Type: GROUNDWATER

Point of Diversion and Means of Diversion:

<u>ID</u>	<u>Govt Lot</u>	<u>Qtr Sec</u>	<u>Sec</u>	<u>Twp</u>	<u>Rge</u>	<u>County</u>
1		NWSESW	26	13N	4E	MEAGHER

Period of Diversion: JANUARY 1 TO DECEMBER 31

Diversion Means: SPRING BOX

Period of Use: JANUARY 1 TO DECEMBER 31

Place of Use:

<u>ID</u>	<u>Acres</u>	<u>Govt Lot</u>	<u>Qtr Sec</u>	<u>Sec</u>	<u>Twp</u>	<u>Rge</u>	<u>County</u>
1			NWSESW	26	13N	4E	MEAGHER

Remarks:

THE FOLLOWING ISSUES WERE IDENTIFIED BY THE DNRC DURING ITS EXAMINATION OF THIS WATER RIGHT CLAIM.

THIS CLAIM NUMBER WAS NOT INCLUDED IN THE BASIN 41J DECREE ISSUED 12/16/2010.

A BETTER UNDERSTANDING OF YOUR CLAIMED WATER RIGHT CAN BE OBTAINED BY COMPARING YOUR RIGHT WITH OTHER CLAIMS IN THE BASIN. FOR EXAMPLE, COMPARE PRIORITY DATES, FLOW RATES, VOLUMES, OR ACRES IRRIGATED. ALSO, YOUR WATER RIGHT MAY BE SUBJECT TO WATER RIGHTS IN ADJOINING SUBBASINS OR BASINS AS WELL AS BEING SUBJECT TO OTHER RIGHTS ON YOUR SOURCE OF SUPPLY. FINALLY, YOUR WATER RIGHT MAY BE SUBJECT TO INDIAN RESERVED AND FEDERAL RESERVED WATER RIGHTS.

COMPLETE DETAILS REGARDING THE DNRC PREPARATION OF THIS INTERLOCUTORY DECREE AND RELATED MATERIALS CAN BE REVIEWED AT THE OFFICE LOCATIONS IDENTIFIED IN THE DOCUMENT ENTITLED "NOTICE OF ENTRY OF INTERLOCUTORY DECREE AND NOTICE OF AVAILABILITY."

SEE GENERAL FINDINGS OF FACT AND CONCLUSIONS OF LAW FOR FURTHER EXPLANATION OF YOUR CLAIMED WATER RIGHT. THESE FINDINGS CAN BE FOUND AS INDICATED IN THE DOCUMENT ENTITLED "NOTICE OF ENTRY OF INTERLOCUTORY DECREE AND NOTICE OF AVAILABILITY." IF YOU NEED OBJECTION FORMS, OR HAVE QUESTIONS ABOUT WATER COURT PROCEDURES OR CHANGES TO YOUR RIGHT, YOU CAN CONTACT THE WATER COURT BY CALLING 1-800-624-3270 (WITHIN MONTANA ONLY) OR 1-406-586-4364, OR BY WRITING TO P.O. BOX 1389, BOZEMAN, MT 59771-1389.

**INTERLOCUTORY DECREE
SMITH RIVER
BASIN 41J
ABSTRACT OF WATER RIGHT CLAIM**

IMPORTANT NOTICE

YOUR WATER RIGHT AS SHOWN ON THIS ABSTRACT MAY HAVE CHANGES FROM YOUR WATER RIGHT AS CLAIMED OR AMENDED. AN ASTERISK (*) HAS BEEN PLACED NEXT TO EACH ITEM CHANGED BY THE MONTANA WATER COURT OR BY THE DEPARTMENT OF NATURAL RESOURCES AND CONSERVATION (DNRC) DURING THE PREPARATION OF THIS INTERLOCUTORY DECREE. THESE CHANGES ARE AUTHORIZED BY THE MONTANA SUPREME COURT WATER RIGHT CLAIMS EXAMINATION RULES OR BY ORDER OF THE WATER COURT.

OBJECTIONS MAY BE FILED ACCORDING TO THE PROCEDURES OUTLINED IN THE DOCUMENT ENTITLED "NOTICE OF ENTRY OF INTERLOCUTORY DECREE AND NOTICE OF AVAILABILITY."

Water Right Number: 41J 30126666 STATEMENT OF CLAIM
Version: 1 -- ORIGINAL RIGHT
Status: ACTIVE

Owners: ROCKING CCS LLC
2550 GOODLETTE RD N
NAPLES, FL 34103

Priority Date: JUNE 1, 1905

Type of Historical Right: USE

Purpose (Use): STOCK

Flow Rate: 35.00 GPM

***Volume:** THIS RIGHT INCLUDES THE AMOUNT OF WATER CONSUMPTIVELY USED FOR STOCKWATERING PURPOSES AT THE RATE OF 30 GALLONS PER DAY PER ANIMAL UNIT. ANIMAL UNITS SHALL BE BASED ON REASONABLE CARRYING CAPACITY AND HISTORICAL USE OF THE AREA SERVICED BY THIS WATER SOURCE.

Source Name: SPRING, UNNAMED TRIBUTARY OF ELLIS CANYON, EAST FORK

Source Type: GROUNDWATER

Point of Diversion and Means of Diversion:

<u>ID</u>	<u>Govt Lot</u>	<u>Qtr Sec</u>	<u>Sec</u>	<u>Twp</u>	<u>Rge</u>	<u>County</u>
1		NWNESE	8	12N	4E	MEAGHER

Period of Diversion: JANUARY 1 TO DECEMBER 31

Diversion Means: SPRING BOX

Period of Use: JANUARY 1 TO DECEMBER 31

Place of Use:

<u>ID</u>	<u>Acres</u>	<u>Govt Lot</u>	<u>Qtr Sec</u>	<u>Sec</u>	<u>Twp</u>	<u>Rge</u>	<u>County</u>
1			NWNESE	8	12N	4E	MEAGHER

Remarks:

THE FOLLOWING ISSUES WERE IDENTIFIED BY THE DNRC DURING ITS EXAMINATION OF THIS WATER RIGHT CLAIM.

THIS CLAIM NUMBER WAS NOT INCLUDED IN THE BASIN 41J DECREE ISSUED 12/16/2010.

A BETTER UNDERSTANDING OF YOUR CLAIMED WATER RIGHT CAN BE OBTAINED BY COMPARING YOUR RIGHT WITH OTHER CLAIMS IN THE BASIN. FOR EXAMPLE, COMPARE PRIORITY DATES, FLOW RATES, VOLUMES, OR ACRES IRRIGATED. ALSO, YOUR WATER RIGHT MAY BE SUBJECT TO WATER RIGHTS IN ADJOINING SUBBASINS OR BASINS AS WELL AS BEING SUBJECT TO OTHER RIGHTS ON YOUR SOURCE OF SUPPLY. FINALLY, YOUR WATER RIGHT MAY BE SUBJECT TO INDIAN RESERVED AND FEDERAL RESERVED WATER RIGHTS.

COMPLETE DETAILS REGARDING THE DNRC PREPARATION OF THIS INTERLOCUTORY DECREE AND RELATED MATERIALS CAN BE REVIEWED AT THE OFFICE LOCATIONS IDENTIFIED IN THE DOCUMENT ENTITLED "NOTICE OF ENTRY OF INTERLOCUTORY DECREE AND NOTICE OF AVAILABILITY."

SEE GENERAL FINDINGS OF FACT AND CONCLUSIONS OF LAW FOR FURTHER EXPLANATION OF YOUR CLAIMED WATER RIGHT. THESE FINDINGS CAN BE FOUND AS INDICATED IN THE DOCUMENT ENTITLED "NOTICE OF ENTRY OF INTERLOCUTORY DECREE AND NOTICE OF AVAILABILITY." IF YOU NEED OBJECTION FORMS, OR HAVE QUESTIONS ABOUT WATER COURT PROCEDURES OR CHANGES TO YOUR RIGHT, YOU CAN CONTACT THE WATER COURT BY CALLING 1-800-624-3270 (WITHIN MONTANA ONLY) OR 1-406-586-4364, OR BY WRITING TO P.O. BOX 1389, BOZEMAN, MT 59771-1389.

**INTERLOCUTORY DECREE
SMITH RIVER
BASIN 41J
ABSTRACT OF WATER RIGHT CLAIM**

IMPORTANT NOTICE

YOUR WATER RIGHT AS SHOWN ON THIS ABSTRACT MAY HAVE CHANGES FROM YOUR WATER RIGHT AS CLAIMED OR AMENDED. AN ASTERISK (*) HAS BEEN PLACED NEXT TO EACH ITEM CHANGED BY THE MONTANA WATER COURT OR BY THE DEPARTMENT OF NATURAL RESOURCES AND CONSERVATION (DNRC) DURING THE PREPARATION OF THIS INTERLOCUTORY DECREE. THESE CHANGES ARE AUTHORIZED BY THE MONTANA SUPREME COURT WATER RIGHT CLAIMS EXAMINATION RULES OR BY ORDER OF THE WATER COURT.

OBJECTIONS MAY BE FILED ACCORDING TO THE PROCEDURES OUTLINED IN THE DOCUMENT ENTITLED "NOTICE OF ENTRY OF INTERLOCUTORY DECREE AND NOTICE OF AVAILABILITY."

Water Right Number: 41J 30126667 STATEMENT OF CLAIM
Version: 1 -- ORIGINAL RIGHT
Status: ACTIVE

Owners: ROCKING CCS LLC
2550 GOODLETTE RD N
NAPLES, FL 34103

Priority Date: JUNE 25, 1920

Type of Historical Right: USE

Purpose (Use): STOCK

Flow Rate: 35.00 GPM

***Volume:** THIS RIGHT INCLUDES THE AMOUNT OF WATER CONSUMPTIVELY USED FOR STOCKWATERING PURPOSES AT THE RATE OF 30 GALLONS PER DAY PER ANIMAL UNIT. ANIMAL UNITS SHALL BE BASED ON REASONABLE CARRYING CAPACITY AND HISTORICAL USE OF THE AREA SERVICED BY THIS WATER SOURCE.

***Source Name:** SPRING, DEN GULCH SPRING

Source Type: GROUNDWATER

***Point of Diversion and Means of Diversion:**

<u>ID</u>	<u>Govt Lot</u>	<u>Qtr Sec</u>	<u>Sec</u>	<u>Twp</u>	<u>Rge</u>	<u>County</u>
1	2	NESWNW	7	12N	4E	MEAGHER

Period of Diversion: JANUARY 1 TO DECEMBER 31

Diversion Means: SPRING BOX

Period of Use: JANUARY 1 TO DECEMBER 31

***Place of Use:**

<u>ID</u>	<u>Acres</u>	<u>Govt Lot</u>	<u>Qtr Sec</u>	<u>Sec</u>	<u>Twp</u>	<u>Rge</u>	<u>County</u>
1		2	NESWNW	7	12N	4E	MEAGHER

Remarks:

THE FOLLOWING ISSUES WERE IDENTIFIED BY THE DNRC DURING ITS EXAMINATION OF THIS WATER RIGHT CLAIM.

THIS CLAIM NUMBER WAS NOT INCLUDED IN THE BASIN 41J DECREE ISSUED 12/16/2010.

A BETTER UNDERSTANDING OF YOUR CLAIMED WATER RIGHT CAN BE OBTAINED BY COMPARING YOUR RIGHT WITH OTHER CLAIMS IN THE BASIN. FOR EXAMPLE, COMPARE PRIORITY DATES, FLOW RATES, VOLUMES, OR ACRES IRRIGATED. ALSO, YOUR WATER RIGHT MAY BE SUBJECT TO WATER RIGHTS IN ADJOINING SUBBASINS OR BASINS AS WELL AS BEING SUBJECT TO OTHER RIGHTS ON YOUR SOURCE OF SUPPLY. FINALLY, YOUR WATER RIGHT MAY BE SUBJECT TO INDIAN RESERVED AND FEDERAL RESERVED WATER RIGHTS.

COMPLETE DETAILS REGARDING THE DNRC PREPARATION OF THIS INTERLOCUTORY DECREE AND RELATED MATERIALS CAN BE REVIEWED AT THE OFFICE LOCATIONS IDENTIFIED IN THE DOCUMENT ENTITLED "NOTICE OF ENTRY OF INTERLOCUTORY DECREE AND NOTICE OF AVAILABILITY."

SEE GENERAL FINDINGS OF FACT AND CONCLUSIONS OF LAW FOR FURTHER EXPLANATION OF YOUR CLAIMED WATER RIGHT. THESE FINDINGS CAN BE FOUND AS INDICATED IN THE DOCUMENT ENTITLED "NOTICE OF ENTRY OF INTERLOCUTORY DECREE AND NOTICE OF AVAILABILITY." IF YOU NEED OBJECTION FORMS, OR HAVE QUESTIONS ABOUT WATER COURT PROCEDURES OR CHANGES TO YOUR RIGHT, YOU CAN CONTACT THE WATER COURT BY CALLING 1-800-624-3270 (WITHIN MONTANA ONLY) OR 1-406-586-4364, OR BY WRITING TO P.O. BOX 1389, BOZEMAN, MT 59771-1389.

**INTERLOCUTORY DECREE
SMITH RIVER
BASIN 41J
ABSTRACT OF WATER RIGHT CLAIM**

IMPORTANT NOTICE

YOUR WATER RIGHT AS SHOWN ON THIS ABSTRACT MAY HAVE CHANGES FROM YOUR WATER RIGHT AS CLAIMED OR AMENDED. AN ASTERISK (*) HAS BEEN PLACED NEXT TO EACH ITEM CHANGED BY THE MONTANA WATER COURT OR BY THE DEPARTMENT OF NATURAL RESOURCES AND CONSERVATION (DNRC) DURING THE PREPARATION OF THIS INTERLOCUTORY DECREE. THESE CHANGES ARE AUTHORIZED BY THE MONTANA SUPREME COURT WATER RIGHT CLAIMS EXAMINATION RULES OR BY ORDER OF THE WATER COURT.

OBJECTIONS MAY BE FILED ACCORDING TO THE PROCEDURES OUTLINED IN THE DOCUMENT ENTITLED "NOTICE OF ENTRY OF INTERLOCUTORY DECREE AND NOTICE OF AVAILABILITY."

Water Right Number: 41J 30126668 STATEMENT OF CLAIM
Version: 1 -- ORIGINAL RIGHT
Status: ACTIVE

Owners: ROCKING CCS LLC
2550 GOODLETTE RD N
NAPLES, FL 34103

Priority Date: JULY 1, 1936

Type of Historical Right: USE

Purpose (Use): STOCK

***Flow Rate:** A SPECIFIC FLOW RATE HAS NOT BEEN DECREED BECAUSE THIS USE CONSISTS OF STOCK DRINKING DIRECTLY FROM THE SOURCE, OR FROM A DITCH SYSTEM. THE FLOW RATE IS LIMITED TO THE MINIMUM AMOUNT HISTORICALLY NECESSARY TO SUSTAIN THIS PURPOSE.

***Volume:** THIS RIGHT INCLUDES THE AMOUNT OF WATER CONSUMPTIVELY USED FOR STOCKWATERING PURPOSES AT THE RATE OF 30 GALLONS PER DAY PER ANIMAL UNIT. ANIMAL UNITS SHALL BE BASED ON REASONABLE CARRYING CAPACITY AND HISTORICAL USE OF THE AREA SERVICED BY THIS WATER SOURCE.

Source Name: SHEEP CREEK
Source Type: SURFACE WATER

Point of Diversion and Means of Diversion:

<u>ID</u>	<u>Govt Lot</u>	<u>Qtr Sec</u>	<u>Sec</u>	<u>Twp</u>	<u>Rge</u>	<u>County</u>
1		NESENE	14	12N	4E	MEAGHER

Period of Diversion: JANUARY 1 TO DECEMBER 31

Diversion Means: LIVESTOCK DIRECT FROM SOURCE

Period of Use: JANUARY 1 TO DECEMBER 31

Place of Use:

<u>ID</u>	<u>Acres</u>	<u>Govt Lot</u>	<u>Qtr Sec</u>	<u>Sec</u>	<u>Twp</u>	<u>Rge</u>	<u>County</u>
1			NESENE	14	12N	4E	MEAGHER

Remarks:

THE FOLLOWING ISSUES WERE IDENTIFIED BY THE DNRC DURING ITS EXAMINATION OF THIS WATER RIGHT CLAIM.

THIS CLAIM NUMBER WAS NOT INCLUDED IN THE BASIN 41J DECREE ISSUED 12/16/2010.

A BETTER UNDERSTANDING OF YOUR CLAIMED WATER RIGHT CAN BE OBTAINED BY COMPARING YOUR RIGHT WITH OTHER CLAIMS IN THE BASIN. FOR EXAMPLE, COMPARE PRIORITY DATES, FLOW RATES, VOLUMES, OR ACRES IRRIGATED. ALSO, YOUR WATER RIGHT MAY BE SUBJECT TO WATER RIGHTS IN ADJOINING SUBBASINS OR BASINS AS WELL AS BEING SUBJECT TO OTHER RIGHTS ON YOUR SOURCE OF SUPPLY. FINALLY, YOUR WATER RIGHT MAY BE SUBJECT TO INDIAN RESERVED AND FEDERAL RESERVED WATER RIGHTS.

COMPLETE DETAILS REGARDING THE DNRC PREPARATION OF THIS INTERLOCUTORY DECREE AND RELATED MATERIALS CAN BE REVIEWED AT THE OFFICE LOCATIONS IDENTIFIED IN THE DOCUMENT ENTITLED "NOTICE OF ENTRY OF INTERLOCUTORY DECREE AND NOTICE OF AVAILABILITY."

SEE GENERAL FINDINGS OF FACT AND CONCLUSIONS OF LAW FOR FURTHER EXPLANATION OF YOUR CLAIMED WATER RIGHT. THESE FINDINGS CAN BE FOUND AS INDICATED IN THE DOCUMENT ENTITLED "NOTICE OF ENTRY OF INTERLOCUTORY DECREE AND NOTICE OF AVAILABILITY." IF YOU NEED OBJECTION FORMS, OR HAVE QUESTIONS ABOUT WATER COURT PROCEDURES OR CHANGES TO YOUR RIGHT, YOU CAN CONTACT THE WATER COURT BY CALLING 1-800-624-3270 (WITHIN MONTANA ONLY) OR 1-406-586-4364, OR BY WRITING TO P.O. BOX 1389, BOZEMAN, MT 59771-1389.

**INTERLOCUTORY DECREE
SMITH RIVER
BASIN 41J
ABSTRACT OF WATER RIGHT CLAIM**

IMPORTANT NOTICE

YOUR WATER RIGHT AS SHOWN ON THIS ABSTRACT MAY HAVE CHANGES FROM YOUR WATER RIGHT AS CLAIMED OR AMENDED. AN ASTERISK (*) HAS BEEN PLACED NEXT TO EACH ITEM CHANGED BY THE MONTANA WATER COURT OR BY THE DEPARTMENT OF NATURAL RESOURCES AND CONSERVATION (DNRC) DURING THE PREPARATION OF THIS INTERLOCUTORY DECREE. THESE CHANGES ARE AUTHORIZED BY THE MONTANA SUPREME COURT WATER RIGHT CLAIMS EXAMINATION RULES OR BY ORDER OF THE WATER COURT.

OBJECTIONS MAY BE FILED ACCORDING TO THE PROCEDURES OUTLINED IN THE DOCUMENT ENTITLED "NOTICE OF ENTRY OF INTERLOCUTORY DECREE AND NOTICE OF AVAILABILITY."

Water Right Number: 41J 30126671 STATEMENT OF CLAIM
Version: 1 -- ORIGINAL RIGHT
Status: ACTIVE

Owners: ROCKING CCS LLC
2550 GOODLETTE RD N
NAPLES, FL 34103

Priority Date: APRIL 22, 1907

Type of Historical Right: USE

Purpose (Use): STOCK

***Flow Rate:** A SPECIFIC FLOW RATE HAS NOT BEEN DECREED BECAUSE THIS USE CONSISTS OF STOCK DRINKING DIRECTLY FROM THE SOURCE, OR FROM A DITCH SYSTEM. THE FLOW RATE IS LIMITED TO THE MINIMUM AMOUNT HISTORICALLY NECESSARY TO SUSTAIN THIS PURPOSE.

***Volume:** THIS RIGHT INCLUDES THE AMOUNT OF WATER CONSUMPTIVELY USED FOR STOCKWATERING PURPOSES AT THE RATE OF 30 GALLONS PER DAY PER ANIMAL UNIT. ANIMAL UNITS SHALL BE BASED ON REASONABLE CARRYING CAPACITY AND HISTORICAL USE OF THE AREA SERVICED BY THIS WATER SOURCE.

Source Name: SHEEP CREEK
Source Type: SURFACE WATER

Point of Diversion and Means of Diversion:

<u>ID</u>	<u>Govt Lot</u>	<u>Qtr Sec</u>	<u>Sec</u>	<u>Twp</u>	<u>Rge</u>	<u>County</u>
1		S2NENW	18	12N	5E	MEAGHER

Period of Diversion: JANUARY 1 TO DECEMBER 31

Diversion Means: LIVESTOCK DIRECT FROM SOURCE

Period of Use: JANUARY 1 TO DECEMBER 31

Place of Use:

<u>ID</u>	<u>Acres</u>	<u>Govt Lot</u>	<u>Qtr Sec</u>	<u>Sec</u>	<u>Twp</u>	<u>Rge</u>	<u>County</u>
1			S2NENW	18	12N	5E	MEAGHER

Remarks:

THE FOLLOWING ISSUES WERE IDENTIFIED BY THE DNRC DURING ITS EXAMINATION OF THIS WATER RIGHT CLAIM.

THIS CLAIM NUMBER WAS NOT INCLUDED IN THE BASIN 41J DECREE ISSUED 12/16/2010.

A BETTER UNDERSTANDING OF YOUR CLAIMED WATER RIGHT CAN BE OBTAINED BY COMPARING YOUR RIGHT WITH OTHER CLAIMS IN THE BASIN. FOR EXAMPLE, COMPARE PRIORITY DATES, FLOW RATES, VOLUMES, OR ACRES IRRIGATED. ALSO, YOUR WATER RIGHT MAY BE SUBJECT TO WATER RIGHTS IN ADJOINING SUBBASINS OR BASINS AS WELL AS BEING SUBJECT TO OTHER RIGHTS ON YOUR SOURCE OF SUPPLY. FINALLY, YOUR WATER RIGHT MAY BE SUBJECT TO INDIAN RESERVED AND FEDERAL RESERVED WATER RIGHTS.

COMPLETE DETAILS REGARDING THE DNRC PREPARATION OF THIS INTERLOCUTORY DECREE AND RELATED MATERIALS CAN BE REVIEWED AT THE OFFICE LOCATIONS IDENTIFIED IN THE DOCUMENT ENTITLED "NOTICE OF ENTRY OF INTERLOCUTORY DECREE AND NOTICE OF AVAILABILITY."

SEE GENERAL FINDINGS OF FACT AND CONCLUSIONS OF LAW FOR FURTHER EXPLANATION OF YOUR CLAIMED WATER RIGHT. THESE FINDINGS CAN BE FOUND AS INDICATED IN THE DOCUMENT ENTITLED "NOTICE OF ENTRY OF INTERLOCUTORY DECREE AND NOTICE OF AVAILABILITY." IF YOU NEED OBJECTION FORMS, OR HAVE QUESTIONS ABOUT WATER COURT PROCEDURES OR CHANGES TO YOUR RIGHT, YOU CAN CONTACT THE WATER COURT BY CALLING 1-800-624-3270 (WITHIN MONTANA ONLY) OR 1-406-586-4364, OR BY WRITING TO P.O. BOX 1389, BOZEMAN, MT 59771-1389.

**INTERLOCUTORY DECREE
SMITH RIVER
BASIN 41J
ABSTRACT OF WATER RIGHT CLAIM**

IMPORTANT NOTICE

YOUR WATER RIGHT AS SHOWN ON THIS ABSTRACT MAY HAVE CHANGES FROM YOUR WATER RIGHT AS CLAIMED OR AMENDED. AN ASTERISK (*) HAS BEEN PLACED NEXT TO EACH ITEM CHANGED BY THE MONTANA WATER COURT OR BY THE DEPARTMENT OF NATURAL RESOURCES AND CONSERVATION (DNRC) DURING THE PREPARATION OF THIS INTERLOCUTORY DECREE. THESE CHANGES ARE AUTHORIZED BY THE MONTANA SUPREME COURT WATER RIGHT CLAIMS EXAMINATION RULES OR BY ORDER OF THE WATER COURT.

OBJECTIONS MAY BE FILED ACCORDING TO THE PROCEDURES OUTLINED IN THE DOCUMENT ENTITLED "NOTICE OF ENTRY OF INTERLOCUTORY DECREE AND NOTICE OF AVAILABILITY."

Water Right Number: 41J 30126673 STATEMENT OF CLAIM
Version: 1 -- ORIGINAL RIGHT
Status: ACTIVE

Owners: ROCKING CCS LLC
2550 GOODLETTE RD N
NAPLES, FL 34103

Priority Date: APRIL 22, 1907

Type of Historical Right: USE

Purpose (Use): STOCK

***Flow Rate:** A SPECIFIC FLOW RATE HAS NOT BEEN DECREED BECAUSE THIS USE CONSISTS OF STOCK DRINKING DIRECTLY FROM THE SOURCE, OR FROM A DITCH SYSTEM. THE FLOW RATE IS LIMITED TO THE MINIMUM AMOUNT HISTORICALLY NECESSARY TO SUSTAIN THIS PURPOSE.

***Volume:** THIS RIGHT INCLUDES THE AMOUNT OF WATER CONSUMPTIVELY USED FOR STOCKWATERING PURPOSES AT THE RATE OF 30 GALLONS PER DAY PER ANIMAL UNIT. ANIMAL UNITS SHALL BE BASED ON REASONABLE CARRYING CAPACITY AND HISTORICAL USE OF THE AREA SERVICED BY THIS WATER SOURCE.

Source Name: SHEEP CREEK
Source Type: SURFACE WATER

Point of Diversion and Means of Diversion:

<u>ID</u>	<u>Govt Lot</u>	<u>Qtr Sec</u>	<u>Sec</u>	<u>Twp</u>	<u>Rge</u>	<u>County</u>
1		SWNWNE	18	12N	5E	MEAGHER

Period of Diversion: JANUARY 1 TO DECEMBER 31

Diversion Means: LIVESTOCK DIRECT FROM SOURCE

Period of Use: JANUARY 1 TO DECEMBER 31

Place of Use:

<u>ID</u>	<u>Acres</u>	<u>Govt Lot</u>	<u>Qtr Sec</u>	<u>Sec</u>	<u>Twp</u>	<u>Rge</u>	<u>County</u>
1			SWNWNE	18	12N	5E	MEAGHER

Remarks:

THE FOLLOWING ISSUES WERE IDENTIFIED BY THE DNRC DURING ITS EXAMINATION OF THIS WATER RIGHT CLAIM.

THIS CLAIM NUMBER WAS NOT INCLUDED IN THE BASIN 41J DECREE ISSUED 12/16/2010.

A BETTER UNDERSTANDING OF YOUR CLAIMED WATER RIGHT CAN BE OBTAINED BY COMPARING YOUR RIGHT WITH OTHER CLAIMS IN THE BASIN. FOR EXAMPLE, COMPARE PRIORITY DATES, FLOW RATES, VOLUMES, OR ACRES IRRIGATED. ALSO, YOUR WATER RIGHT MAY BE SUBJECT TO WATER RIGHTS IN ADJOINING SUBBASINS OR BASINS AS WELL AS BEING SUBJECT TO OTHER RIGHTS ON YOUR SOURCE OF SUPPLY. FINALLY, YOUR WATER RIGHT MAY BE SUBJECT TO INDIAN RESERVED AND FEDERAL RESERVED WATER RIGHTS.

COMPLETE DETAILS REGARDING THE DNRC PREPARATION OF THIS INTERLOCUTORY DECREE AND RELATED MATERIALS CAN BE REVIEWED AT THE OFFICE LOCATIONS IDENTIFIED IN THE DOCUMENT ENTITLED "NOTICE OF ENTRY OF INTERLOCUTORY DECREE AND NOTICE OF AVAILABILITY."

SEE GENERAL FINDINGS OF FACT AND CONCLUSIONS OF LAW FOR FURTHER EXPLANATION OF YOUR CLAIMED WATER RIGHT. THESE FINDINGS CAN BE FOUND AS INDICATED IN THE DOCUMENT ENTITLED "NOTICE OF ENTRY OF INTERLOCUTORY DECREE AND NOTICE OF AVAILABILITY." IF YOU NEED OBJECTION FORMS, OR HAVE QUESTIONS ABOUT WATER COURT PROCEDURES OR CHANGES TO YOUR RIGHT, YOU CAN CONTACT THE WATER COURT BY CALLING 1-800-624-3270 (WITHIN MONTANA ONLY) OR 1-406-586-4364, OR BY WRITING TO P.O. BOX 1389, BOZEMAN, MT 59771-1389.

**INTERLOCUTORY DECREE
SMITH RIVER
BASIN 41J
ABSTRACT OF WATER RIGHT CLAIM**

IMPORTANT NOTICE

YOUR WATER RIGHT AS SHOWN ON THIS ABSTRACT MAY HAVE CHANGES FROM YOUR WATER RIGHT AS CLAIMED OR AMENDED. AN ASTERISK (*) HAS BEEN PLACED NEXT TO EACH ITEM CHANGED BY THE MONTANA WATER COURT OR BY THE DEPARTMENT OF NATURAL RESOURCES AND CONSERVATION (DNRC) DURING THE PREPARATION OF THIS INTERLOCUTORY DECREE. THESE CHANGES ARE AUTHORIZED BY THE MONTANA SUPREME COURT WATER RIGHT CLAIMS EXAMINATION RULES OR BY ORDER OF THE WATER COURT.

OBJECTIONS MAY BE FILED ACCORDING TO THE PROCEDURES OUTLINED IN THE DOCUMENT ENTITLED "NOTICE OF ENTRY OF INTERLOCUTORY DECREE AND NOTICE OF AVAILABILITY."

Water Right Number: 41J 30126677 STATEMENT OF CLAIM

Version: 1 -- ORIGINAL RIGHT

Status: ACTIVE

Owners: ROCKING CCS LLC
2550 GOODLETTE RD N
NAPLES, FL 34103

Priority Date: JANUARY 30, 1899

Type of Historical Right: USE

Purpose (Use): STOCK

***Flow Rate:** A SPECIFIC FLOW RATE HAS NOT BEEN DECREED BECAUSE THIS USE CONSISTS OF STOCK DRINKING DIRECTLY FROM THE SOURCE, OR FROM A DITCH SYSTEM. THE FLOW RATE IS LIMITED TO THE MINIMUM AMOUNT HISTORICALLY NECESSARY TO SUSTAIN THIS PURPOSE.

***Volume:** THIS RIGHT INCLUDES THE AMOUNT OF WATER CONSUMPTIVELY USED FOR STOCKWATERING PURPOSES AT THE RATE OF 30 GALLONS PER DAY PER ANIMAL UNIT. ANIMAL UNITS SHALL BE BASED ON REASONABLE CARRYING CAPACITY AND HISTORICAL USE OF THE AREA SERVICED BY THIS WATER SOURCE.

Source Name: SHEEP CREEK

Source Type: SURFACE WATER

Point of Diversion and Means of Diversion:

<u>ID</u>	<u>Govt Lot</u>	<u>Qtr Sec</u>	<u>Sec</u>	<u>Twp</u>	<u>Rge</u>	<u>County</u>
1		N2SWNE	18	12N	5E	MEAGHER

Period of Diversion: JANUARY 1 TO DECEMBER 31

Diversion Means: LIVESTOCK DIRECT FROM SOURCE

2		SESWNE	18	12N	5E	MEAGHER
---	--	--------	----	-----	----	---------

Period of Diversion: JANUARY 1 TO DECEMBER 31

Diversion Means: LIVESTOCK DIRECT FROM SOURCE

3 S2SENE 18 12N 5E MEAGHER

Period of Diversion: JANUARY 1 TO DECEMBER 31

Diversion Means: LIVESTOCK DIRECT FROM SOURCE

Period of Use: JANUARY 1 TO DECEMBER 31

Place of Use:

<u>ID</u>	<u>Acres</u>	<u>Govt Lot</u>	<u>Qtr Sec</u>	<u>Sec</u>	<u>Twp</u>	<u>Rge</u>	<u>County</u>
1			N2SWNE	18	12N	5E	MEAGHER
2			SESWNE	18	12N	5E	MEAGHER
3			S2SENE	18	12N	5E	MEAGHER

Remarks:

THE FOLLOWING ISSUES WERE IDENTIFIED BY THE DNRC DURING ITS EXAMINATION OF THIS WATER RIGHT CLAIM.

THIS CLAIM NUMBER WAS NOT INCLUDED IN THE BASIN 41J DECREE ISSUED 12/16/2010.

A BETTER UNDERSTANDING OF YOUR CLAIMED WATER RIGHT CAN BE OBTAINED BY COMPARING YOUR RIGHT WITH OTHER CLAIMS IN THE BASIN. FOR EXAMPLE, COMPARE PRIORITY DATES, FLOW RATES, VOLUMES, OR ACRES IRRIGATED. ALSO, YOUR WATER RIGHT MAY BE SUBJECT TO WATER RIGHTS IN ADJOINING SUBBASINS OR BASINS AS WELL AS BEING SUBJECT TO OTHER RIGHTS ON YOUR SOURCE OF SUPPLY. FINALLY, YOUR WATER RIGHT MAY BE SUBJECT TO INDIAN RESERVED AND FEDERAL RESERVED WATER RIGHTS.

COMPLETE DETAILS REGARDING THE DNRC PREPARATION OF THIS INTERLOCUTORY DECREE AND RELATED MATERIALS CAN BE REVIEWED AT THE OFFICE LOCATIONS IDENTIFIED IN THE DOCUMENT ENTITLED "NOTICE OF ENTRY OF INTERLOCUTORY DECREE AND NOTICE OF AVAILABILITY."

SEE GENERAL FINDINGS OF FACT AND CONCLUSIONS OF LAW FOR FURTHER EXPLANATION OF YOUR CLAIMED WATER RIGHT. THESE FINDINGS CAN BE FOUND AS INDICATED IN THE DOCUMENT ENTITLED "NOTICE OF ENTRY OF INTERLOCUTORY DECREE AND NOTICE OF AVAILABILITY." IF YOU NEED OBJECTION FORMS, OR HAVE QUESTIONS ABOUT WATER COURT PROCEDURES OR CHANGES TO YOUR RIGHT, YOU CAN CONTACT THE WATER COURT BY CALLING 1-800-624-3270 (WITHIN MONTANA ONLY) OR 1-406-586-4364, OR BY WRITING TO P.O. BOX 1389, BOZEMAN, MT 59771-1389.

**INTERLOCUTORY DECREE
SMITH RIVER
BASIN 41J
ABSTRACT OF WATER RIGHT CLAIM**

IMPORTANT NOTICE

YOUR WATER RIGHT AS SHOWN ON THIS ABSTRACT MAY HAVE CHANGES FROM YOUR WATER RIGHT AS CLAIMED OR AMENDED. AN ASTERISK (*) HAS BEEN PLACED NEXT TO EACH ITEM CHANGED BY THE MONTANA WATER COURT OR BY THE DEPARTMENT OF NATURAL RESOURCES AND CONSERVATION (DNRC) DURING THE PREPARATION OF THIS INTERLOCUTORY DECREE. THESE CHANGES ARE AUTHORIZED BY THE MONTANA SUPREME COURT WATER RIGHT CLAIMS EXAMINATION RULES OR BY ORDER OF THE WATER COURT.

OBJECTIONS MAY BE FILED ACCORDING TO THE PROCEDURES OUTLINED IN THE DOCUMENT ENTITLED "NOTICE OF ENTRY OF INTERLOCUTORY DECREE AND NOTICE OF AVAILABILITY."

Water Right Number: 41J 30126684 STATEMENT OF CLAIM
Version: 1 -- ORIGINAL RIGHT
Status: ACTIVE

Owners: ROCKING CCS LLC
2550 GOODLETTE RD N
NAPLES, FL 34103

Priority Date: JULY 19, 1899

Type of Historical Right: USE

Purpose (Use): STOCK

***Flow Rate:** A SPECIFIC FLOW RATE HAS NOT BEEN DECREED BECAUSE THIS USE CONSISTS OF STOCK DRINKING DIRECTLY FROM THE SOURCE, OR FROM A DITCH SYSTEM. THE FLOW RATE IS LIMITED TO THE MINIMUM AMOUNT HISTORICALLY NECESSARY TO SUSTAIN THIS PURPOSE.

***Volume:** THIS RIGHT INCLUDES THE AMOUNT OF WATER CONSUMPTIVELY USED FOR STOCKWATERING PURPOSES AT THE RATE OF 30 GALLONS PER DAY PER ANIMAL UNIT. ANIMAL UNITS SHALL BE BASED ON REASONABLE CARRYING CAPACITY AND HISTORICAL USE OF THE AREA SERVICED BY THIS WATER SOURCE.

Source Name: SHEEP CREEK
Source Type: SURFACE WATER

***Point of Diversion and Means of Diversion:**

<u>ID</u>	<u>Govt Lot</u>	<u>Qtr</u>	<u>Sec</u>	<u>Twp</u>	<u>Rge</u>	<u>County</u>
1		N2NWSW	17	12N	5E	MEAGHER

Period of Diversion: JANUARY 1 TO DECEMBER 31

Diversion Means: LIVESTOCK DIRECT FROM SOURCE

2		N2NESW	17	12N	5E	MEAGHER
---	--	--------	----	-----	----	---------

Period of Diversion: JANUARY 1 TO DECEMBER 31

Diversion Means: LIVESTOCK DIRECT FROM SOURCE

3 N2NWSE 17 12N 5E MEAGHER
Period of Diversion: JANUARY 1 TO DECEMBER 31
Diversion Means: LIVESTOCK DIRECT FROM SOURCE

4 N2NESE 17 12N 5E MEAGHER
Period of Diversion: JANUARY 1 TO DECEMBER 31
Diversion Means: LIVESTOCK DIRECT FROM SOURCE

5 S2SENE 17 12N 5E MEAGHER
Period of Diversion: JANUARY 1 TO DECEMBER 31
Diversion Means: LIVESTOCK DIRECT FROM SOURCE

Period of Use: JANUARY 1 TO DECEMBER 31

***Place of Use:**

<u>ID</u>	<u>Acres</u>	<u>Govt Lot</u>	<u>Qtr Sec</u>	<u>Sec</u>	<u>Twp</u>	<u>Rge</u>	<u>County</u>
1			N2NWSW	17	12N	5E	MEAGHER
2			N2NESW	17	12N	5E	MEAGHER
3			N2NWSE	17	12N	5E	MEAGHER
4			N2NESE	17	12N	5E	MEAGHER
5			S2SENE	17	12N	5E	MEAGHER

Remarks:

THE FOLLOWING ISSUES WERE IDENTIFIED BY THE DNRC DURING ITS EXAMINATION OF THIS WATER RIGHT CLAIM.

THIS CLAIM NUMBER WAS NOT INCLUDED IN THE BASIN 41J DECREE ISSUED 12/16/2010.

A BETTER UNDERSTANDING OF YOUR CLAIMED WATER RIGHT CAN BE OBTAINED BY COMPARING YOUR RIGHT WITH OTHER CLAIMS IN THE BASIN. FOR EXAMPLE, COMPARE PRIORITY DATES, FLOW RATES, VOLUMES, OR ACRES IRRIGATED. ALSO, YOUR WATER RIGHT MAY BE SUBJECT TO WATER RIGHTS IN ADJOINING SUBBASINS OR BASINS AS WELL AS BEING SUBJECT TO OTHER RIGHTS ON YOUR SOURCE OF SUPPLY. FINALLY, YOUR WATER RIGHT MAY BE SUBJECT TO INDIAN RESERVED AND FEDERAL RESERVED WATER RIGHTS.

COMPLETE DETAILS REGARDING THE DNRC PREPARATION OF THIS INTERLOCUTORY DECREE AND RELATED MATERIALS CAN BE REVIEWED AT THE OFFICE LOCATIONS IDENTIFIED IN THE DOCUMENT ENTITLED "NOTICE OF ENTRY OF INTERLOCUTORY DECREE AND NOTICE OF AVAILABILITY."

SEE GENERAL FINDINGS OF FACT AND CONCLUSIONS OF LAW FOR FURTHER EXPLANATION OF YOUR CLAIMED WATER RIGHT. THESE FINDINGS CAN BE FOUND AS INDICATED IN THE DOCUMENT ENTITLED "NOTICE OF ENTRY OF INTERLOCUTORY DECREE AND NOTICE OF AVAILABILITY." IF YOU NEED OBJECTION FORMS, OR HAVE QUESTIONS ABOUT WATER COURT PROCEDURES OR CHANGES TO YOUR RIGHT, YOU CAN CONTACT THE WATER COURT BY CALLING 1-800-624-3270 (WITHIN MONTANA ONLY) OR 1-406-586-4364, OR BY WRITING TO P.O. BOX 1389, BOZEMAN, MT 59771-1389.

**INTERLOCUTORY DECREE
SMITH RIVER
BASIN 41J
ABSTRACT OF WATER RIGHT CLAIM**

IMPORTANT NOTICE

YOUR WATER RIGHT AS SHOWN ON THIS ABSTRACT MAY HAVE CHANGES FROM YOUR WATER RIGHT AS CLAIMED OR AMENDED. AN ASTERISK (*) HAS BEEN PLACED NEXT TO EACH ITEM CHANGED BY THE MONTANA WATER COURT OR BY THE DEPARTMENT OF NATURAL RESOURCES AND CONSERVATION (DNRC) DURING THE PREPARATION OF THIS INTERLOCUTORY DECREE. THESE CHANGES ARE AUTHORIZED BY THE MONTANA SUPREME COURT WATER RIGHT CLAIMS EXAMINATION RULES OR BY ORDER OF THE WATER COURT.

OBJECTIONS MAY BE FILED ACCORDING TO THE PROCEDURES OUTLINED IN THE DOCUMENT ENTITLED "NOTICE OF ENTRY OF INTERLOCUTORY DECREE AND NOTICE OF AVAILABILITY."

Water Right Number: 41J 30126690 STATEMENT OF CLAIM
Version: 1 -- ORIGINAL RIGHT
Status: ACTIVE

Owners: ROCKING CCS LLC
2550 GOODLETTE RD N
NAPLES, FL 34103

Priority Date: OCTOBER 26, 1937

Type of Historical Right: USE

Purpose (Use): STOCK

***Flow Rate:** A SPECIFIC FLOW RATE HAS NOT BEEN DECREED BECAUSE THIS USE CONSISTS OF STOCK DRINKING DIRECTLY FROM THE SOURCE, OR FROM A DITCH SYSTEM. THE FLOW RATE IS LIMITED TO THE MINIMUM AMOUNT HISTORICALLY NECESSARY TO SUSTAIN THIS PURPOSE.

***Volume:** THIS RIGHT INCLUDES THE AMOUNT OF WATER CONSUMPTIVELY USED FOR STOCKWATERING PURPOSES AT THE RATE OF 30 GALLONS PER DAY PER ANIMAL UNIT. ANIMAL UNITS SHALL BE BASED ON REASONABLE CARRYING CAPACITY AND HISTORICAL USE OF THE AREA SERVICED BY THIS WATER SOURCE.

Source Name: SHEEP CREEK
Source Type: SURFACE WATER

Point of Diversion and Means of Diversion:

<u>ID</u>	<u>Govt Lot</u>	<u>Qtr Sec</u>	<u>Sec</u>	<u>Twp</u>	<u>Rge</u>	<u>County</u>
1		NENESE	18	12N	5E	MEAGHER

Period of Diversion: JANUARY 1 TO DECEMBER 31

Diversion Means: LIVESTOCK DIRECT FROM SOURCE

Period of Use: JANUARY 1 TO DECEMBER 31

Place of Use:

<u>ID</u>	<u>Acres</u>	<u>Govt Lot</u>	<u>Qtr Sec</u>	<u>Sec</u>	<u>Twp</u>	<u>Rge</u>	<u>County</u>
1			NENESE	18	12N	5E	MEAGHER

Remarks:

THE FOLLOWING ISSUES WERE IDENTIFIED BY THE DNRC DURING ITS EXAMINATION OF THIS WATER RIGHT CLAIM.

THIS CLAIM NUMBER WAS NOT INCLUDED IN THE BASIN 41J DECREE ISSUED 12/16/2010.

A BETTER UNDERSTANDING OF YOUR CLAIMED WATER RIGHT CAN BE OBTAINED BY COMPARING YOUR RIGHT WITH OTHER CLAIMS IN THE BASIN. FOR EXAMPLE, COMPARE PRIORITY DATES, FLOW RATES, VOLUMES, OR ACRES IRRIGATED. ALSO, YOUR WATER RIGHT MAY BE SUBJECT TO WATER RIGHTS IN ADJOINING SUBBASINS OR BASINS AS WELL AS BEING SUBJECT TO OTHER RIGHTS ON YOUR SOURCE OF SUPPLY. FINALLY, YOUR WATER RIGHT MAY BE SUBJECT TO INDIAN RESERVED AND FEDERAL RESERVED WATER RIGHTS.

COMPLETE DETAILS REGARDING THE DNRC PREPARATION OF THIS INTERLOCUTORY DECREE AND RELATED MATERIALS CAN BE REVIEWED AT THE OFFICE LOCATIONS IDENTIFIED IN THE DOCUMENT ENTITLED "NOTICE OF ENTRY OF INTERLOCUTORY DECREE AND NOTICE OF AVAILABILITY."

SEE GENERAL FINDINGS OF FACT AND CONCLUSIONS OF LAW FOR FURTHER EXPLANATION OF YOUR CLAIMED WATER RIGHT. THESE FINDINGS CAN BE FOUND AS INDICATED IN THE DOCUMENT ENTITLED "NOTICE OF ENTRY OF INTERLOCUTORY DECREE AND NOTICE OF AVAILABILITY." IF YOU NEED OBJECTION FORMS, OR HAVE QUESTIONS ABOUT WATER COURT PROCEDURES OR CHANGES TO YOUR RIGHT, YOU CAN CONTACT THE WATER COURT BY CALLING 1-800-624-3270 (WITHIN MONTANA ONLY) OR 1-406-586-4364, OR BY WRITING TO P.O. BOX 1389, BOZEMAN, MT 59771-1389.

**INTERLOCUTORY DECREE
SMITH RIVER
BASIN 41J
ABSTRACT OF WATER RIGHT CLAIM**

IMPORTANT NOTICE

YOUR WATER RIGHT AS SHOWN ON THIS ABSTRACT MAY HAVE CHANGES FROM YOUR WATER RIGHT AS CLAIMED OR AMENDED. AN ASTERISK (*) HAS BEEN PLACED NEXT TO EACH ITEM CHANGED BY THE MONTANA WATER COURT OR BY THE DEPARTMENT OF NATURAL RESOURCES AND CONSERVATION (DNRC) DURING THE PREPARATION OF THIS INTERLOCUTORY DECREE. THESE CHANGES ARE AUTHORIZED BY THE MONTANA SUPREME COURT WATER RIGHT CLAIMS EXAMINATION RULES OR BY ORDER OF THE WATER COURT.

OBJECTIONS MAY BE FILED ACCORDING TO THE PROCEDURES OUTLINED IN THE DOCUMENT ENTITLED "NOTICE OF ENTRY OF INTERLOCUTORY DECREE AND NOTICE OF AVAILABILITY."

Water Right Number: 41J 30126691 STATEMENT OF CLAIM

Version: 1 -- ORIGINAL RIGHT

Status: ACTIVE

Owners: ROCKING CCS LLC
2550 GOODLETTE RD N
NAPLES, FL 34103

Priority Date: MAY 18, 1939

Type of Historical Right: USE

Purpose (Use): STOCK

***Flow Rate:** A SPECIFIC FLOW RATE HAS NOT BEEN DECREED BECAUSE THIS USE CONSISTS OF STOCK DRINKING DIRECTLY FROM THE SOURCE, OR FROM A DITCH SYSTEM. THE FLOW RATE IS LIMITED TO THE MINIMUM AMOUNT HISTORICALLY NECESSARY TO SUSTAIN THIS PURPOSE.

***Volume:** THIS RIGHT INCLUDES THE AMOUNT OF WATER CONSUMPTIVELY USED FOR STOCKWATERING PURPOSES AT THE RATE OF 30 GALLONS PER DAY PER ANIMAL UNIT. ANIMAL UNITS SHALL BE BASED ON REASONABLE CARRYING CAPACITY AND HISTORICAL USE OF THE AREA SERVICED BY THIS WATER SOURCE.

Source Name: SHEEP CREEK

Source Type: SURFACE WATER

Point of Diversion and Means of Diversion:

<u>ID</u>	<u>Govt Lot</u>	<u>Qtr Sec</u>	<u>Sec</u>	<u>Twp</u>	<u>Rge</u>	<u>County</u>
1		SWSWNW	16	12N	5E	MEAGHER

Period of Diversion: JANUARY 1 TO DECEMBER 31

Diversion Means: LIVESTOCK DIRECT FROM SOURCE

2		N2SWNW	16	12N	5E	MEAGHER
---	--	--------	----	-----	----	---------

Period of Diversion: JANUARY 1 TO DECEMBER 31

Diversion Means: LIVESTOCK DIRECT FROM SOURCE

3	N2SENW	16	12N	5E	MEAGHER
Period of Diversion:	JANUARY 1 TO DECEMBER 31				
Diversion Means:	LIVESTOCK DIRECT FROM SOURCE				
4	SEWNE	16	12N	5E	MEAGHER
Period of Diversion:	JANUARY 1 TO DECEMBER 31				
Diversion Means:	LIVESTOCK DIRECT FROM SOURCE				
5	NWNENE	16	12N	5E	MEAGHER
Period of Diversion:	JANUARY 1 TO DECEMBER 31				
Diversion Means:	LIVESTOCK DIRECT FROM SOURCE				

Period of Use: JANUARY 1 TO DECEMBER 31

Place of Use:

<u>ID</u>	<u>Acres</u>	<u>Govt Lot</u>	<u>Qtr Sec</u>	<u>Sec</u>	<u>Twp</u>	<u>Rge</u>	<u>County</u>
1			SWSWNW	16	12N	5E	MEAGHER
2			N2SWNW	16	12N	5E	MEAGHER
3			N2SENW	16	12N	5E	MEAGHER
4			SEWNE	16	12N	5E	MEAGHER
5			NWNENE	16	12N	5E	MEAGHER

Remarks:

THE FOLLOWING ISSUES WERE IDENTIFIED BY THE DNRC DURING ITS EXAMINATION OF THIS WATER RIGHT CLAIM.
 THIS CLAIM NUMBER WAS NOT INCLUDED IN THE BASIN 41J DECREE ISSUED 12/16/2010.

A BETTER UNDERSTANDING OF YOUR CLAIMED WATER RIGHT CAN BE OBTAINED BY COMPARING YOUR RIGHT WITH OTHER CLAIMS IN THE BASIN. FOR EXAMPLE, COMPARE PRIORITY DATES, FLOW RATES, VOLUMES, OR ACRES IRRIGATED. ALSO, YOUR WATER RIGHT MAY BE SUBJECT TO WATER RIGHTS IN ADJOINING SUBBASINS OR BASINS AS WELL AS BEING SUBJECT TO OTHER RIGHTS ON YOUR SOURCE OF SUPPLY. FINALLY, YOUR WATER RIGHT MAY BE SUBJECT TO INDIAN RESERVED AND FEDERAL RESERVED WATER RIGHTS.

COMPLETE DETAILS REGARDING THE DNRC PREPARATION OF THIS INTERLOCUTORY DECREE AND RELATED MATERIALS CAN BE REVIEWED AT THE OFFICE LOCATIONS IDENTIFIED IN THE DOCUMENT ENTITLED "NOTICE OF ENTRY OF INTERLOCUTORY DECREE AND NOTICE OF AVAILABILITY."

SEE GENERAL FINDINGS OF FACT AND CONCLUSIONS OF LAW FOR FURTHER EXPLANATION OF YOUR CLAIMED WATER RIGHT. THESE FINDINGS CAN BE FOUND AS INDICATED IN THE DOCUMENT ENTITLED "NOTICE OF ENTRY OF INTERLOCUTORY DECREE AND NOTICE OF AVAILABILITY." IF YOU NEED OBJECTION FORMS, OR HAVE QUESTIONS ABOUT WATER COURT PROCEDURES OR CHANGES TO YOUR RIGHT, YOU CAN CONTACT THE WATER COURT BY CALLING 1-800-624-3270 (WITHIN MONTANA ONLY) OR 1-406-586-4364, OR BY WRITING TO P.O. BOX 1389, BOZEMAN, MT 59771-1389.

**INTERLOCUTORY DECREE
SMITH RIVER
BASIN 41J
ABSTRACT OF WATER RIGHT CLAIM**

IMPORTANT NOTICE

YOUR WATER RIGHT AS SHOWN ON THIS ABSTRACT MAY HAVE CHANGES FROM YOUR WATER RIGHT AS CLAIMED OR AMENDED. AN ASTERISK (*) HAS BEEN PLACED NEXT TO EACH ITEM CHANGED BY THE MONTANA WATER COURT OR BY THE DEPARTMENT OF NATURAL RESOURCES AND CONSERVATION (DNRC) DURING THE PREPARATION OF THIS INTERLOCUTORY DECREE. THESE CHANGES ARE AUTHORIZED BY THE MONTANA SUPREME COURT WATER RIGHT CLAIMS EXAMINATION RULES OR BY ORDER OF THE WATER COURT.

OBJECTIONS MAY BE FILED ACCORDING TO THE PROCEDURES OUTLINED IN THE DOCUMENT ENTITLED "NOTICE OF ENTRY OF INTERLOCUTORY DECREE AND NOTICE OF AVAILABILITY."

Water Right Number: 41J 30126702 STATEMENT OF CLAIM
Version: 1 -- ORIGINAL RIGHT
Status: ACTIVE

Owners: ROCKING CCS LLC
2550 GOODLETTE RD N
NAPLES, FL 34103

Priority Date: MAY 11, 1944

Type of Historical Right: USE

Purpose (Use): STOCK

***Flow Rate:** A SPECIFIC FLOW RATE HAS NOT BEEN DECREED BECAUSE THIS USE CONSISTS OF STOCK DRINKING DIRECTLY FROM THE SOURCE, OR FROM A DITCH SYSTEM. THE FLOW RATE IS LIMITED TO THE MINIMUM AMOUNT HISTORICALLY NECESSARY TO SUSTAIN THIS PURPOSE.

***Volume:** THIS RIGHT INCLUDES THE AMOUNT OF WATER CONSUMPTIVELY USED FOR STOCKWATERING PURPOSES AT THE RATE OF 30 GALLONS PER DAY PER ANIMAL UNIT. ANIMAL UNITS SHALL BE BASED ON REASONABLE CARRYING CAPACITY AND HISTORICAL USE OF THE AREA SERVICED BY THIS WATER SOURCE.

Source Name: COTTONWOOD CREEK
Source Type: SURFACE WATER

Point of Diversion and Means of Diversion:

<u>ID</u>	<u>Govt Lot</u>	<u>Qtr Sec</u>	<u>Sec</u>	<u>Twp</u>	<u>Rge</u>	<u>County</u>
1		S2S2SE	30	12N	5E	MEAGHER

Period of Diversion: JANUARY 1 TO DECEMBER 31

Diversion Means: LIVESTOCK DIRECT FROM SOURCE

2		NESESE	30	12N	5E	MEAGHER
---	--	--------	----	-----	----	---------

Period of Diversion: JANUARY 1 TO DECEMBER 31

Diversion Means: LIVESTOCK DIRECT FROM SOURCE

Period of Use: JANUARY 1 TO DECEMBER 31

Place of Use:

<u>ID</u>	<u>Acres</u>	<u>Govt Lot</u>	<u>Qtr Sec</u>	<u>Sec</u>	<u>Twp</u>	<u>Rge</u>	<u>County</u>
1			S2S2SE	30	12N	5E	MEAGHER
2			NESESE	30	12N	5E	MEAGHER

Remarks:

THE FOLLOWING ISSUES WERE IDENTIFIED BY THE DNRC DURING ITS EXAMINATION OF THIS WATER RIGHT CLAIM.

THE POD/POU'S OF THIS CLAIM DUPLICATE POD/POU'S (NO'S 8, 9 &10) OF WATER RIGHT CLAIM 41J 30126593. IT APPEARS THAT THERE MAY BE A REDUNDANT FILING. ONLY ONE WATER RIGHT MAY BE INVOLVED.

THIS CLAIM NUMBER WAS NOT INCLUDED IN THE BASIN 41J DECREE ISSUED 12/16/2010.

A BETTER UNDERSTANDING OF YOUR CLAIMED WATER RIGHT CAN BE OBTAINED BY COMPARING YOUR RIGHT WITH OTHER CLAIMS IN THE BASIN. FOR EXAMPLE, COMPARE PRIORITY DATES, FLOW RATES, VOLUMES, OR ACRES IRRIGATED. ALSO, YOUR WATER RIGHT MAY BE SUBJECT TO WATER RIGHTS IN ADJOINING SUBBASINS OR BASINS AS WELL AS BEING SUBJECT TO OTHER RIGHTS ON YOUR SOURCE OF SUPPLY. FINALLY, YOUR WATER RIGHT MAY BE SUBJECT TO INDIAN RESERVED AND FEDERAL RESERVED WATER RIGHTS.

COMPLETE DETAILS REGARDING THE DNRC PREPARATION OF THIS INTERLOCUTORY DECREE AND RELATED MATERIALS CAN BE REVIEWED AT THE OFFICE LOCATIONS IDENTIFIED IN THE DOCUMENT ENTITLED "NOTICE OF ENTRY OF INTERLOCUTORY DECREE AND NOTICE OF AVAILABILITY."

SEE GENERAL FINDINGS OF FACT AND CONCLUSIONS OF LAW FOR FURTHER EXPLANATION OF YOUR CLAIMED WATER RIGHT. THESE FINDINGS CAN BE FOUND AS INDICATED IN THE DOCUMENT ENTITLED "NOTICE OF ENTRY OF INTERLOCUTORY DECREE AND NOTICE OF AVAILABILITY." IF YOU NEED OBJECTION FORMS, OR HAVE QUESTIONS ABOUT WATER COURT PROCEDURES OR CHANGES TO YOUR RIGHT, YOU CAN CONTACT THE WATER COURT BY CALLING 1-800-624-3270 (WITHIN MONTANA ONLY) OR 1-406-586-4364, OR BY WRITING TO P.O. BOX 1389, BOZEMAN, MT 59771-1389.

**INTERLOCUTORY DECREE
SMITH RIVER
BASIN 41J
ABSTRACT OF WATER RIGHT CLAIM**

IMPORTANT NOTICE

YOUR WATER RIGHT AS SHOWN ON THIS ABSTRACT MAY HAVE CHANGES FROM YOUR WATER RIGHT AS CLAIMED OR AMENDED. AN ASTERISK (*) HAS BEEN PLACED NEXT TO EACH ITEM CHANGED BY THE MONTANA WATER COURT OR BY THE DEPARTMENT OF NATURAL RESOURCES AND CONSERVATION (DNRC) DURING THE PREPARATION OF THIS INTERLOCUTORY DECREE. THESE CHANGES ARE AUTHORIZED BY THE MONTANA SUPREME COURT WATER RIGHT CLAIMS EXAMINATION RULES OR BY ORDER OF THE WATER COURT.

OBJECTIONS MAY BE FILED ACCORDING TO THE PROCEDURES OUTLINED IN THE DOCUMENT ENTITLED "NOTICE OF ENTRY OF INTERLOCUTORY DECREE AND NOTICE OF AVAILABILITY."

Water Right Number: 41J 30126703 STATEMENT OF CLAIM
Version: 1 -- ORIGINAL RIGHT
Status: ACTIVE

Owners: ROCKING CCS LLC
2550 GOODLETTE RD N
NAPLES, FL 34103

Priority Date: OCTOBER 7, 1913

Type of Historical Right: USE

Purpose (Use): STOCK

***Flow Rate:** A SPECIFIC FLOW RATE HAS NOT BEEN DECREED BECAUSE THIS USE CONSISTS OF STOCK DRINKING DIRECTLY FROM THE SOURCE, OR FROM A DITCH SYSTEM. THE FLOW RATE IS LIMITED TO THE MINIMUM AMOUNT HISTORICALLY NECESSARY TO SUSTAIN THIS PURPOSE.

***Volume:** THIS RIGHT INCLUDES THE AMOUNT OF WATER CONSUMPTIVELY USED FOR STOCKWATERING PURPOSES AT THE RATE OF 30 GALLONS PER DAY PER ANIMAL UNIT. ANIMAL UNITS SHALL BE BASED ON REASONABLE CARRYING CAPACITY AND HISTORICAL USE OF THE AREA SERVICED BY THIS WATER SOURCE.

Source Name: COTTONWOOD CREEK
Source Type: SURFACE WATER

***Point of Diversion and Means of Diversion:**

<u>ID</u>	<u>Govt Lot</u>	<u>Qtr Sec</u>	<u>Sec</u>	<u>Twp</u>	<u>Rge</u>	<u>County</u>
1		NWSWSW	29	12N	5E	MEAGHER

Period of Diversion: JANUARY 1 TO DECEMBER 31

Diversion Means: LIVESTOCK DIRECT FROM SOURCE

2		S2N2SW	29	12N	5E	MEAGHER
---	--	--------	----	-----	----	---------

Period of Diversion: JANUARY 1 TO DECEMBER 31

Diversion Means: LIVESTOCK DIRECT FROM SOURCE

3	NENESW	29	12N	5E	MEAGHER	
Period of Diversion: JANUARY 1 TO DECEMBER 31						
Diversion Means: LIVESTOCK DIRECT FROM SOURCE						
4	N2NWSE	29	12N	5E	MEAGHER	
Period of Diversion: JANUARY 1 TO DECEMBER 31						
Diversion Means: LIVESTOCK DIRECT FROM SOURCE						
5	3	N2NESE	29	12N	5E	MEAGHER
Period of Diversion: JANUARY 1 TO DECEMBER 31						
Diversion Means: LIVESTOCK DIRECT FROM SOURCE						
Period of Use: JANUARY 1 TO DECEMBER 31						

***Place of Use:**

<u>ID</u>	<u>Acres</u>	<u>Govt Lot</u>	<u>Qtr Sec</u>	<u>Sec</u>	<u>Twp</u>	<u>Rge</u>	<u>County</u>
1			NWSWSW	29	12N	5E	MEAGHER
2			S2N2SW	29	12N	5E	MEAGHER
3			NENESW	29	12N	5E	MEAGHER
4			N2NWSE	29	12N	5E	MEAGHER
5		3	N2NESE	29	12N	5E	MEAGHER

Remarks:

THE FOLLOWING ISSUES WERE IDENTIFIED BY THE DNRC DURING ITS EXAMINATION OF THIS WATER RIGHT CLAIM.

THIS CLAIM APPEARS TO DUPLICATE, IN PART, WATER RIGHT CLAIM NO. 41J 30126593 (POD/POU'S 3, 4, 5, 6, 7 AND 8). IT APPEARS THAT ONLY ONE WATER RIGHT MAY BE INVOLVED.

THIS CLAIM NUMBER WAS NOT INCLUDED IN THE BASIN 41J DECREE ISSUED 12/16/2010.

A BETTER UNDERSTANDING OF YOUR CLAIMED WATER RIGHT CAN BE OBTAINED BY COMPARING YOUR RIGHT WITH OTHER CLAIMS IN THE BASIN. FOR EXAMPLE, COMPARE PRIORITY DATES, FLOW RATES, VOLUMES, OR ACRES IRRIGATED. ALSO, YOUR WATER RIGHT MAY BE SUBJECT TO WATER RIGHTS IN ADJOINING SUBBASINS OR BASINS AS WELL AS BEING SUBJECT TO OTHER RIGHTS ON YOUR SOURCE OF SUPPLY. FINALLY, YOUR WATER RIGHT MAY BE SUBJECT TO INDIAN RESERVED AND FEDERAL RESERVED WATER RIGHTS.

COMPLETE DETAILS REGARDING THE DNRC PREPARATION OF THIS INTERLOCUTORY DECREE AND RELATED MATERIALS CAN BE REVIEWED AT THE OFFICE LOCATIONS IDENTIFIED IN THE DOCUMENT ENTITLED "NOTICE OF ENTRY OF INTERLOCUTORY DECREE AND NOTICE OF AVAILABILITY."

SEE GENERAL FINDINGS OF FACT AND CONCLUSIONS OF LAW FOR FURTHER EXPLANATION OF YOUR CLAIMED WATER RIGHT. THESE FINDINGS CAN BE FOUND AS INDICATED IN THE DOCUMENT ENTITLED "NOTICE OF ENTRY OF INTERLOCUTORY DECREE AND NOTICE OF AVAILABILITY." IF YOU NEED OBJECTION FORMS, OR HAVE QUESTIONS ABOUT WATER COURT PROCEDURES OR CHANGES TO YOUR RIGHT, YOU CAN CONTACT THE WATER COURT BY CALLING 1-800-624-3270 (WITHIN MONTANA ONLY) OR 1-406-586-4364, OR BY WRITING TO P.O. BOX 1389, BOZEMAN, MT 59711-1389.

**INTERLOCUTORY DECREE
SMITH RIVER
BASIN 41J
ABSTRACT OF WATER RIGHT CLAIM**

IMPORTANT NOTICE

YOUR WATER RIGHT AS SHOWN ON THIS ABSTRACT MAY HAVE CHANGES FROM YOUR WATER RIGHT AS CLAIMED OR AMENDED. AN ASTERISK (*) HAS BEEN PLACED NEXT TO EACH ITEM CHANGED BY THE MONTANA WATER COURT OR BY THE DEPARTMENT OF NATURAL RESOURCES AND CONSERVATION (DNRC) DURING THE PREPARATION OF THIS INTERLOCUTORY DECREE. THESE CHANGES ARE AUTHORIZED BY THE MONTANA SUPREME COURT WATER RIGHT CLAIMS EXAMINATION RULES OR BY ORDER OF THE WATER COURT.

OBJECTIONS MAY BE FILED ACCORDING TO THE PROCEDURES OUTLINED IN THE DOCUMENT ENTITLED "NOTICE OF ENTRY OF INTERLOCUTORY DECREE AND NOTICE OF AVAILABILITY."

Water Right Number: 41J 30126705 STATEMENT OF CLAIM

Version: 1 -- ORIGINAL RIGHT

Status: ACTIVE

Owners: ROCKING CCS LLC
2550 GOODLETTE RD N
NAPLES, FL 34103

Priority Date: MAY 11, 1944

Type of Historical Right: USE

Purpose (Use): STOCK

***Flow Rate:** A SPECIFIC FLOW RATE HAS NOT BEEN DECREED BECAUSE THIS USE CONSISTS OF STOCK DRINKING DIRECTLY FROM THE SOURCE, OR FROM A DITCH SYSTEM. THE FLOW RATE IS LIMITED TO THE MINIMUM AMOUNT HISTORICALLY NECESSARY TO SUSTAIN THIS PURPOSE.

***Volume:** THIS RIGHT INCLUDES THE AMOUNT OF WATER CONSUMPTIVELY USED FOR STOCKWATERING PURPOSES AT THE RATE OF 30 GALLONS PER DAY PER ANIMAL UNIT. ANIMAL UNITS SHALL BE BASED ON REASONABLE CARRYING CAPACITY AND HISTORICAL USE OF THE AREA SERVICED BY THIS WATER SOURCE.

Source Name: COTTONWOOD CREEK

Source Type: SURFACE WATER

Point of Diversion and Means of Diversion:

<u>ID</u>	<u>Govt Lot</u>	<u>Qtr Sec</u>	<u>Sec</u>	<u>Twp</u>	<u>Rge</u>	<u>County</u>
1		NWNWSW	28	12N	5E	MEAGHER

Period of Diversion: JANUARY 1 TO DECEMBER 31

Diversion Means: LIVESTOCK DIRECT FROM SOURCE

2		SESWNW	28	12N	5E	MEAGHER
---	--	--------	----	-----	----	---------

Period of Diversion: JANUARY 1 TO DECEMBER 31

Diversion Means: LIVESTOCK DIRECT FROM SOURCE

3 S2SENW 28 12N 5E MEAGHER

Period of Diversion: JANUARY 1 TO DECEMBER 31

Diversion Means: LIVESTOCK DIRECT FROM SOURCE

Period of Use: JANUARY 1 TO DECEMBER 31

Place of Use:

<u>ID</u>	<u>Acres</u>	<u>Govt Lot</u>	<u>Qtr Sec</u>	<u>Sec</u>	<u>Twp</u>	<u>Rge</u>	<u>County</u>
1			NWNWSW	28	12N	5E	MEAGHER
2			SESWNW	28	12N	5E	MEAGHER
3			S2SENW	28	12N	5E	MEAGHER

Remarks:

THE FOLLOWING ISSUES WERE IDENTIFIED BY THE DNRC DURING ITS EXAMINATION OF THIS WATER RIGHT CLAIM.

THIS CLAIM APPEARS TO DUPLICATE, IN PART, WATER RIGHT CLAIM NO. 41J 30126593 (POD/POU'S NO. 1 AND 2). IT APPEARS THAT ONLY ONE WATER RIGHT MAY BE INVOLVED

THIS CLAIM NUMBER WAS NOT INCLUDED IN THE BASIN 41J DECREE ISSUED 12/16/2010.

ACCORDING TO CADASTRAL PROPERTY OWNERSHIP RECORDS, AS OF 01/31/2023 , A PORTION OF THE PROPERTY ON WHICH THIS WATER RIGHT IS USED APPEARS TO BE OWNED BY FLYING S RANCH INC., ATT. RICHARD S. JOHNSTON, 684 SMITH RIVER ROAD, WHITE SULPHUR SPRINGS, MT 59645-9671.

A BETTER UNDERSTANDING OF YOUR CLAIMED WATER RIGHT CAN BE OBTAINED BY COMPARING YOUR RIGHT WITH OTHER CLAIMS IN THE BASIN. FOR EXAMPLE, COMPARE PRIORITY DATES, FLOW RATES, VOLUMES, OR ACRES IRRIGATED. ALSO, YOUR WATER RIGHT MAY BE SUBJECT TO WATER RIGHTS IN ADJOINING SUBBASINS OR BASINS AS WELL AS BEING SUBJECT TO OTHER RIGHTS ON YOUR SOURCE OF SUPPLY. FINALLY, YOUR WATER RIGHT MAY BE SUBJECT TO INDIAN RESERVED AND FEDERAL RESERVED WATER RIGHTS.

COMPLETE DETAILS REGARDING THE DNRC PREPARATION OF THIS INTERLOCUTORY DECREE AND RELATED MATERIALS CAN BE REVIEWED AT THE OFFICE LOCATIONS IDENTIFIED IN THE DOCUMENT ENTITLED "NOTICE OF ENTRY OF INTERLOCUTORY DECREE AND NOTICE OF AVAILABILITY."

SEE GENERAL FINDINGS OF FACT AND CONCLUSIONS OF LAW FOR FURTHER EXPLANATION OF YOUR CLAIMED WATER RIGHT. THESE FINDINGS CAN BE FOUND AS INDICATED IN THE DOCUMENT ENTITLED "NOTICE OF ENTRY OF INTERLOCUTORY DECREE AND NOTICE OF AVAILABILITY." IF YOU NEED OBJECTION FORMS, OR HAVE QUESTIONS ABOUT WATER COURT PROCEDURES OR CHANGES TO YOUR RIGHT, YOU CAN CONTACT THE WATER COURT BY CALLING 1-800-624-3270 (WITHIN MONTANA ONLY) OR 1-406-586-4364, OR BY WRITING TO P.O. BOX 1389, BOZEMAN, MT 59771-1389.

**INTERLOCUTORY DECREE
SMITH RIVER
BASIN 41J
ABSTRACT OF WATER RIGHT CLAIM**

IMPORTANT NOTICE

YOUR WATER RIGHT AS SHOWN ON THIS ABSTRACT MAY HAVE CHANGES FROM YOUR WATER RIGHT AS CLAIMED OR AMENDED. AN ASTERISK (*) HAS BEEN PLACED NEXT TO EACH ITEM CHANGED BY THE MONTANA WATER COURT OR BY THE DEPARTMENT OF NATURAL RESOURCES AND CONSERVATION (DNRC) DURING THE PREPARATION OF THIS INTERLOCUTORY DECREE. THESE CHANGES ARE AUTHORIZED BY THE MONTANA SUPREME COURT WATER RIGHT CLAIMS EXAMINATION RULES OR BY ORDER OF THE WATER COURT.

OBJECTIONS MAY BE FILED ACCORDING TO THE PROCEDURES OUTLINED IN THE DOCUMENT ENTITLED "NOTICE OF ENTRY OF INTERLOCUTORY DECREE AND NOTICE OF AVAILABILITY."

Water Right Number: 41J 30126746 STATEMENT OF CLAIM
Version: 1 -- ORIGINAL RIGHT
Status: ACTIVE

Owners: ROCKING CCS LLC
2550 GOODLETTE RD N
NAPLES, FL 34103

Priority Date: JULY 19, 1899

Type of Historical Right: USE

Purpose (Use): STOCK

***Flow Rate:** A SPECIFIC FLOW RATE HAS NOT BEEN DECREED BECAUSE THIS USE CONSISTS OF STOCK DRINKING DIRECTLY FROM THE SOURCE, OR FROM A DITCH SYSTEM. THE FLOW RATE IS LIMITED TO THE MINIMUM AMOUNT HISTORICALLY NECESSARY TO SUSTAIN THIS PURPOSE.

***Volume:** THIS RIGHT INCLUDES THE AMOUNT OF WATER CONSUMPTIVELY USED FOR STOCKWATERING PURPOSES AT THE RATE OF 30 GALLONS PER DAY PER ANIMAL UNIT. ANIMAL UNITS SHALL BE BASED ON REASONABLE CARRYING CAPACITY AND HISTORICAL USE OF THE AREA SERVICED BY THIS WATER SOURCE.

Source Name: UNNAMED TRIBUTARY OF SHEEP CREEK
Source Type: SURFACE WATER

***Point of Diversion and Means of Diversion:**

<u>ID</u>	<u>Govt Lot</u>	<u>Qtr Sec</u>	<u>Sec</u>	<u>Twp</u>	<u>Rge</u>	<u>County</u>
1		W2NESE	17	12N	5E	MEAGHER

Period of Diversion: JANUARY 1 TO DECEMBER 31

Diversion Means: LIVESTOCK DIRECT FROM SOURCE

2		W2SESE	17	12N	5E	MEAGHER
---	--	--------	----	-----	----	---------

Period of Diversion: JANUARY 1 TO DECEMBER 31

Diversion Means: LIVESTOCK DIRECT FROM SOURCE

3	SESWSE	17	12N	5E	MEAGHER
Period of Diversion:	JANUARY 1 TO DECEMBER 31				
Diversion Means:	LIVESTOCK DIRECT FROM SOURCE				
4	2 NENWNE	20	12N	5E	MEAGHER
Period of Diversion:	JANUARY 1 TO DECEMBER 31				
Diversion Means:	LIVESTOCK DIRECT FROM SOURCE				
5	2 SWNWNE	20	12N	5E	MEAGHER
Period of Diversion:	JANUARY 1 TO DECEMBER 31				
Diversion Means:	LIVESTOCK DIRECT FROM SOURCE				
6	3 NWSWNE	20	12N	5E	MEAGHER
Period of Diversion:	JANUARY 1 TO DECEMBER 31				
Diversion Means:	LIVESTOCK DIRECT FROM SOURCE				
7	NESENW	20	12N	5E	MEAGHER
Period of Diversion:	JANUARY 1 TO DECEMBER 31				
Diversion Means:	LIVESTOCK DIRECT FROM SOURCE				
8	SESENW	20	12N	5E	MEAGHER
Period of Diversion:	JANUARY 1 TO DECEMBER 31				
Diversion Means:	LIVESTOCK DIRECT FROM SOURCE				

Period of Use: JANUARY 1 TO DECEMBER 31

***Place of Use:**

<u>ID</u>	<u>Acres</u>	<u>Govt Lot</u>	<u>Qtr Sec</u>	<u>Sec</u>	<u>Twp</u>	<u>Rge</u>	<u>County</u>
1			W2NESE	17	12N	5E	MEAGHER
2			W2SESE	17	12N	5E	MEAGHER
3			SESWSE	17	12N	5E	MEAGHER
4		2	NENWNE	20	12N	5E	MEAGHER
5		2	SWNWNE	20	12N	5E	MEAGHER
6		3	NWSWNE	20	12N	5E	MEAGHER
7			NESENW	20	12N	5E	MEAGHER
8			SESENW	20	12N	5E	MEAGHER

Remarks:

THE FOLLOWING ISSUES WERE IDENTIFIED BY THE DNRC DURING ITS EXAMINATION OF THIS WATER RIGHT CLAIM.

THIS CLAIM NUMBER WAS NOT INCLUDED IN THE BASIN 41J DECREE ISSUED 12/16/2010.

A BETTER UNDERSTANDING OF YOUR CLAIMED WATER RIGHT CAN BE OBTAINED BY COMPARING YOUR RIGHT WITH OTHER CLAIMS IN THE BASIN. FOR EXAMPLE, COMPARE PRIORITY DATES, FLOW RATES, VOLUMES, OR ACRES IRRIGATED. ALSO, YOUR WATER RIGHT MAY BE SUBJECT TO WATER RIGHTS IN ADJOINING SUBBASINS OR BASINS AS WELL AS BEING SUBJECT TO OTHER RIGHTS ON YOUR SOURCE OF SUPPLY. FINALLY, YOUR WATER RIGHT MAY BE SUBJECT TO INDIAN RESERVED AND FEDERAL RESERVED WATER RIGHTS.

COMPLETE DETAILS REGARDING THE DNRC PREPARATION OF THIS INTERLOCUTORY DECREE AND RELATED MATERIALS CAN BE REVIEWED AT THE OFFICE LOCATIONS IDENTIFIED IN THE DOCUMENT ENTITLED "NOTICE OF ENTRY OF INTERLOCUTORY DECREE AND NOTICE OF AVAILABILITY."

SEE GENERAL FINDINGS OF FACT AND CONCLUSIONS OF LAW FOR FURTHER EXPLANATION OF YOUR CLAIMED WATER RIGHT. THESE FINDINGS CAN BE FOUND AS INDICATED IN THE DOCUMENT ENTITLED "NOTICE OF ENTRY OF INTERLOCUTORY DECREE AND NOTICE OF AVAILABILITY." IF YOU NEED OBJECTION FORMS, OR HAVE QUESTIONS ABOUT WATER COURT PROCEDURES OR CHANGES TO YOUR RIGHT, YOU CAN CONTACT THE WATER COURT BY CALLING 1-800-624-3270 (WITHIN MONTANA ONLY) OR 1-406-586-4364, OR BY WRITING TO P.O. BOX 1389, BOZEMAN, MT 59771-1389.

**INTERLOCUTORY DECREE
SMITH RIVER
BASIN 41J
ABSTRACT OF WATER RIGHT CLAIM**

IMPORTANT NOTICE

YOUR WATER RIGHT AS SHOWN ON THIS ABSTRACT MAY HAVE CHANGES FROM YOUR WATER RIGHT AS CLAIMED OR AMENDED. AN ASTERISK (*) HAS BEEN PLACED NEXT TO EACH ITEM CHANGED BY THE MONTANA WATER COURT OR BY THE DEPARTMENT OF NATURAL RESOURCES AND CONSERVATION (DNRC) DURING THE PREPARATION OF THIS INTERLOCUTORY DECREE. THESE CHANGES ARE AUTHORIZED BY THE MONTANA SUPREME COURT WATER RIGHT CLAIMS EXAMINATION RULES OR BY ORDER OF THE WATER COURT.

OBJECTIONS MAY BE FILED ACCORDING TO THE PROCEDURES OUTLINED IN THE DOCUMENT ENTITLED "NOTICE OF ENTRY OF INTERLOCUTORY DECREE AND NOTICE OF AVAILABILITY."

Water Right Number: 41J 30126750 STATEMENT OF CLAIM
Version: 1 -- ORIGINAL RIGHT
Status: ACTIVE

Owners: ROCKING CCS LLC
2550 GOODLETTE RD N
NAPLES, FL 34103

Priority Date: MAY 11, 1944

Type of Historical Right: USE

Purpose (Use): STOCK

Flow Rate: 35.00 GPM

***Volume:** THIS RIGHT INCLUDES THE AMOUNT OF WATER CONSUMPTIVELY USED FOR STOCKWATERING PURPOSES AT THE RATE OF 30 GALLONS PER DAY PER ANIMAL UNIT. ANIMAL UNITS SHALL BE BASED ON REASONABLE CARRYING CAPACITY AND HISTORICAL USE OF THE AREA SERVICED BY THIS WATER SOURCE.

Source Name: SPRING, UNNAMED TRIBUTARY OF SHEEP CREEK

Source Type: GROUNDWATER

***Point of Diversion and Means of Diversion:**

<u>ID</u>	<u>Govt Lot</u>	<u>Qtr Sec</u>	<u>Sec</u>	<u>Twp</u>	<u>Rge</u>	<u>County</u>
1	2	NENWNE	20	12N	5E	MEAGHER

Period of Diversion: JANUARY 1 TO DECEMBER 31

Diversion Means: SPRING BOX

Period of Use: JANUARY 1 TO DECEMBER 31

***Place of Use:**

<u>ID</u>	<u>Acres</u>	<u>Govt Lot</u>	<u>Qtr Sec</u>	<u>Sec</u>	<u>Twp</u>	<u>Rge</u>	<u>County</u>
1		2	NENWNE	20	12N	5E	MEAGHER

Remarks:

THE FOLLOWING ISSUES WERE IDENTIFIED BY THE DNRC DURING ITS EXAMINATION OF THIS WATER RIGHT CLAIM.

THIS CLAIM NUMBER WAS NOT INCLUDED IN THE BASIN 41J DECREE ISSUED 12/16/2010.

A BETTER UNDERSTANDING OF YOUR CLAIMED WATER RIGHT CAN BE OBTAINED BY COMPARING YOUR RIGHT WITH OTHER CLAIMS IN THE BASIN. FOR EXAMPLE, COMPARE PRIORITY DATES, FLOW RATES, VOLUMES, OR ACRES IRRIGATED. ALSO, YOUR WATER RIGHT MAY BE SUBJECT TO WATER RIGHTS IN ADJOINING SUBBASINS OR BASINS AS WELL AS BEING SUBJECT TO OTHER RIGHTS ON YOUR SOURCE OF SUPPLY. FINALLY, YOUR WATER RIGHT MAY BE SUBJECT TO INDIAN RESERVED AND FEDERAL RESERVED WATER RIGHTS.

COMPLETE DETAILS REGARDING THE DNRC PREPARATION OF THIS INTERLOCUTORY DECREE AND RELATED MATERIALS CAN BE REVIEWED AT THE OFFICE LOCATIONS IDENTIFIED IN THE DOCUMENT ENTITLED "NOTICE OF ENTRY OF INTERLOCUTORY DECREE AND NOTICE OF AVAILABILITY."

SEE GENERAL FINDINGS OF FACT AND CONCLUSIONS OF LAW FOR FURTHER EXPLANATION OF YOUR CLAIMED WATER RIGHT. THESE FINDINGS CAN BE FOUND AS INDICATED IN THE DOCUMENT ENTITLED "NOTICE OF ENTRY OF INTERLOCUTORY DECREE AND NOTICE OF AVAILABILITY." IF YOU NEED OBJECTION FORMS, OR HAVE QUESTIONS ABOUT WATER COURT PROCEDURES OR CHANGES TO YOUR RIGHT, YOU CAN CONTACT THE WATER COURT BY CALLING 1-800-624-3270 (WITHIN MONTANA ONLY) OR 1-406-586-4364, OR BY WRITING TO P.O. BOX 1389, BOZEMAN, MT 59771-1389.

**INTERLOCUTORY DECREE
SMITH RIVER
BASIN 41J
ABSTRACT OF WATER RIGHT CLAIM**

IMPORTANT NOTICE

YOUR WATER RIGHT AS SHOWN ON THIS ABSTRACT MAY HAVE CHANGES FROM YOUR WATER RIGHT AS CLAIMED OR AMENDED. AN ASTERISK (*) HAS BEEN PLACED NEXT TO EACH ITEM CHANGED BY THE MONTANA WATER COURT OR BY THE DEPARTMENT OF NATURAL RESOURCES AND CONSERVATION (DNRC) DURING THE PREPARATION OF THIS INTERLOCUTORY DECREE. THESE CHANGES ARE AUTHORIZED BY THE MONTANA SUPREME COURT WATER RIGHT CLAIMS EXAMINATION RULES OR BY ORDER OF THE WATER COURT.

OBJECTIONS MAY BE FILED ACCORDING TO THE PROCEDURES OUTLINED IN THE DOCUMENT ENTITLED "NOTICE OF ENTRY OF INTERLOCUTORY DECREE AND NOTICE OF AVAILABILITY."

Water Right Number: 41J 30126753 STATEMENT OF CLAIM
Version: 1 -- ORIGINAL RIGHT
Status: ACTIVE

Owners: ROCKING CCS LLC
2550 GOODLETTE RD N
NAPLES, FL 34103

Priority Date: OCTOBER 14, 1943

Type of Historical Right: USE

Purpose (Use): STOCK

***Flow Rate:** A SPECIFIC FLOW RATE HAS NOT BEEN DECREED BECAUSE THIS USE CONSISTS OF STOCK DRINKING DIRECTLY FROM THE SOURCE, OR FROM A DITCH SYSTEM. THE FLOW RATE IS LIMITED TO THE MINIMUM AMOUNT HISTORICALLY NECESSARY TO SUSTAIN THIS PURPOSE.

***Volume:** THIS RIGHT INCLUDES THE AMOUNT OF WATER CONSUMPTIVELY USED FOR STOCKWATERING PURPOSES AT THE RATE OF 30 GALLONS PER DAY PER ANIMAL UNIT. ANIMAL UNITS SHALL BE BASED ON REASONABLE CARRYING CAPACITY AND HISTORICAL USE OF THE AREA SERVICED BY THIS WATER SOURCE.

***Source Name:** MANMADE PIT, UNNAMED TRIBUTARY OF SHEEP CREEK
Source Type: SURFACE WATER

***Point of Diversion and Means of Diversion:**

<u>ID</u>	<u>Govt Lot</u>	<u>Qtr Sec</u>	<u>Sec</u>	<u>Twp</u>	<u>Rge</u>	<u>County</u>
1		SESENW	20	12N	5E	MEAGHER

Period of Diversion: JANUARY 1 TO DECEMBER 31

Diversion Means: LIVESTOCK DIRECT FROM SOURCE

Period of Use: JANUARY 1 TO DECEMBER 31

***Place of Use:**

<u>ID</u>	<u>Acres</u>	<u>Govt Lot</u>	<u>Qtr Sec</u>	<u>Sec</u>	<u>Twp</u>	<u>Rge</u>	<u>County</u>
1			SESENW	20	12N	5E	MEAGHER

Remarks:

THE FOLLOWING ISSUES WERE IDENTIFIED BY THE DNRC DURING ITS EXAMINATION OF THIS WATER RIGHT CLAIM.

THIS CLAIM NUMBER WAS NOT INCLUDED IN THE BASIN 41J DECREE ISSUED 12/16/2010.

THIS CLAIM DOES NOT APPEAR TO MEET THE DEFINITION OF AN EXEMPT RIGHT UNDER SECTION 85-2-222 (1), MCA.

A BETTER UNDERSTANDING OF YOUR CLAIMED WATER RIGHT CAN BE OBTAINED BY COMPARING YOUR RIGHT WITH OTHER CLAIMS IN THE BASIN. FOR EXAMPLE, COMPARE PRIORITY DATES, FLOW RATES, VOLUMES, OR ACRES IRRIGATED. ALSO, YOUR WATER RIGHT MAY BE SUBJECT TO WATER RIGHTS IN ADJOINING SUBBASINS OR BASINS AS WELL AS BEING SUBJECT TO OTHER RIGHTS ON YOUR SOURCE OF SUPPLY. FINALLY, YOUR WATER RIGHT MAY BE SUBJECT TO INDIAN RESERVED AND FEDERAL RESERVED WATER RIGHTS.

COMPLETE DETAILS REGARDING THE DNRC PREPARATION OF THIS INTERLOCUTORY DECREE AND RELATED MATERIALS CAN BE REVIEWED AT THE OFFICE LOCATIONS IDENTIFIED IN THE DOCUMENT ENTITLED "NOTICE OF ENTRY OF INTERLOCUTORY DECREE AND NOTICE OF AVAILABILITY."

SEE GENERAL FINDINGS OF FACT AND CONCLUSIONS OF LAW FOR FURTHER EXPLANATION OF YOUR CLAIMED WATER RIGHT. THESE FINDINGS CAN BE FOUND AS INDICATED IN THE DOCUMENT ENTITLED "NOTICE OF ENTRY OF INTERLOCUTORY DECREE AND NOTICE OF AVAILABILITY." IF YOU NEED OBJECTION FORMS, OR HAVE QUESTIONS ABOUT WATER COURT PROCEDURES OR CHANGES TO YOUR RIGHT, YOU CAN CONTACT THE WATER COURT BY CALLING 1-800-624-3270 (WITHIN MONTANA ONLY) OR 1-406-586-4364, OR BY WRITING TO P.O. BOX 1389, BOZEMAN, MT 59771-1389.

**INTERLOCUTORY DECREE
SMITH RIVER
BASIN 41J
ABSTRACT OF WATER RIGHT CLAIM**

IMPORTANT NOTICE

YOUR WATER RIGHT AS SHOWN ON THIS ABSTRACT MAY HAVE CHANGES FROM YOUR WATER RIGHT AS CLAIMED OR AMENDED. AN ASTERISK (*) HAS BEEN PLACED NEXT TO EACH ITEM CHANGED BY THE MONTANA WATER COURT OR BY THE DEPARTMENT OF NATURAL RESOURCES AND CONSERVATION (DNRC) DURING THE PREPARATION OF THIS INTERLOCUTORY DECREE. THESE CHANGES ARE AUTHORIZED BY THE MONTANA SUPREME COURT WATER RIGHT CLAIMS EXAMINATION RULES OR BY ORDER OF THE WATER COURT.

OBJECTIONS MAY BE FILED ACCORDING TO THE PROCEDURES OUTLINED IN THE DOCUMENT ENTITLED "NOTICE OF ENTRY OF INTERLOCUTORY DECREE AND NOTICE OF AVAILABILITY."

Water Right Number: 41J 30127422 STATEMENT OF CLAIM
Version: 1 -- ORIGINAL RIGHT
Status: ACTIVE

Owners: MCKAMEY WEST INC
33 UPPER MILLEGAN RD
GREAT FALLS, MT 59405

Priority Date: OCTOBER 1, 2005

Type of Historical Right: USE

Purpose (Use): STOCK

***Flow Rate:** A SPECIFIC FLOW RATE HAS NOT BEEN DECREED BECAUSE THIS USE CONSISTS OF STOCK DRINKING DIRECTLY FROM THE SOURCE, OR FROM A DITCH SYSTEM. THE FLOW RATE IS LIMITED TO THE MINIMUM AMOUNT HISTORICALLY NECESSARY TO SUSTAIN THIS PURPOSE.

***Volume:** THIS RIGHT INCLUDES THE AMOUNT OF WATER CONSUMPTIVELY USED FOR STOCKWATERING PURPOSES AT THE RATE OF 30 GALLONS PER DAY PER ANIMAL UNIT. ANIMAL UNITS SHALL BE BASED ON REASONABLE CARRYING CAPACITY AND HISTORICAL USE OF THE AREA SERVICED BY THIS WATER SOURCE.

***Source Name:** SPRING, UNNAMED TRIBUTARY OF HOUND CREEK

Source Type: SURFACE WATER

***Point of Diversion and Means of Diversion:**

<u>ID</u>	<u>Govt Lot</u>	<u>Qtr Sec</u>	<u>Sec</u>	<u>Twp</u>	<u>Rge</u>	<u>County</u>
1		NWNESE	34	17N	2E	CASCADE

Period of Diversion: JANUARY 1 TO DECEMBER 31

Diversion Means: LIVESTOCK DIRECT FROM SOURCE

Period of Use: JANUARY 1 TO DECEMBER 31

***Place of Use:**

<u>ID</u>	<u>Acres</u>	<u>Govt Lot</u>	<u>Qtr Sec</u>	<u>Sec</u>	<u>Twp</u>	<u>Rge</u>	<u>County</u>
1			NWNESE	34	17N	2E	CASCADE

Remarks:

THE FOLLOWING ELEMENTS WERE AMENDED BY THE CLAIMANT ON 07/02/2019: ANIMAL UNITS, SOURCE, POINT OF DIVERSION, PERIOD OF DIVERSION, PLACE OF USE, PERIOD OF USE, PRIORITY DATE, TYPE OF RIGHT.

THE FOLLOWING ISSUES WERE IDENTIFIED BY THE DNRC DURING ITS EXAMINATION OF THIS WATER RIGHT CLAIM.

THIS CLAIM NUMBER WAS NOT INCLUDED IN THE BASIN 41J DECREE ISSUED 12/16/2010.

THE CLAIMED PRIORITY DATE INDICATES AN APPROPRIATION OF WATER AFTER JUNE 30, 1973.

A BETTER UNDERSTANDING OF YOUR CLAIMED WATER RIGHT CAN BE OBTAINED BY COMPARING YOUR RIGHT WITH OTHER CLAIMS IN THE BASIN. FOR EXAMPLE, COMPARE PRIORITY DATES, FLOW RATES, VOLUMES, OR ACRES IRRIGATED. ALSO, YOUR WATER RIGHT MAY BE SUBJECT TO WATER RIGHTS IN ADJOINING SUBBASINS OR BASINS AS WELL AS BEING SUBJECT TO OTHER RIGHTS ON YOUR SOURCE OF SUPPLY. FINALLY, YOUR WATER RIGHT MAY BE SUBJECT TO INDIAN RESERVED AND FEDERAL RESERVED WATER RIGHTS.

COMPLETE DETAILS REGARDING THE DNRC PREPARATION OF THIS INTERLOCUTORY DECREE AND RELATED MATERIALS CAN BE REVIEWED AT THE OFFICE LOCATIONS IDENTIFIED IN THE DOCUMENT ENTITLED "NOTICE OF ENTRY OF INTERLOCUTORY DECREE AND NOTICE OF AVAILABILITY."

SEE GENERAL FINDINGS OF FACT AND CONCLUSIONS OF LAW FOR FURTHER EXPLANATION OF YOUR CLAIMED WATER RIGHT. THESE FINDINGS CAN BE FOUND AS INDICATED IN THE DOCUMENT ENTITLED "NOTICE OF ENTRY OF INTERLOCUTORY DECREE AND NOTICE OF AVAILABILITY." IF YOU NEED OBJECTION FORMS, OR HAVE QUESTIONS ABOUT WATER COURT PROCEDURES OR CHANGES TO YOUR RIGHT, YOU CAN CONTACT THE WATER COURT BY CALLING 1-800-624-3270 (WITHIN MONTANA ONLY) OR 1-406-586-4364, OR BY WRITING TO P.O. BOX 1389, BOZEMAN, MT 59771-1389.

**INTERLOCUTORY DECREE
SMITH RIVER
BASIN 41J
ABSTRACT OF WATER RIGHT CLAIM**

IMPORTANT NOTICE

YOUR WATER RIGHT AS SHOWN ON THIS ABSTRACT MAY HAVE CHANGES FROM YOUR WATER RIGHT AS CLAIMED OR AMENDED. AN ASTERISK (*) HAS BEEN PLACED NEXT TO EACH ITEM CHANGED BY THE MONTANA WATER COURT OR BY THE DEPARTMENT OF NATURAL RESOURCES AND CONSERVATION (DNRC) DURING THE PREPARATION OF THIS INTERLOCUTORY DECREE. THESE CHANGES ARE AUTHORIZED BY THE MONTANA SUPREME COURT WATER RIGHT CLAIMS EXAMINATION RULES OR BY ORDER OF THE WATER COURT.

OBJECTIONS MAY BE FILED ACCORDING TO THE PROCEDURES OUTLINED IN THE DOCUMENT ENTITLED "NOTICE OF ENTRY OF INTERLOCUTORY DECREE AND NOTICE OF AVAILABILITY."

Water Right Number: 41J 30129306 STATEMENT OF CLAIM

Version: 1 -- ORIGINAL RIGHT

Status: ACTIVE

Owners: SIEBEN LIVESTOCK CO
PO BOX 835
HELENA, MT 59624-0835

Priority Date: FEBRUARY 27, 1901

Type of Historical Right: USE

Purpose (Use): STOCK

***Flow Rate:** A SPECIFIC FLOW RATE HAS NOT BEEN DECREED BECAUSE THIS USE CONSISTS OF STOCK DRINKING DIRECTLY FROM THE SOURCE, OR FROM A DITCH SYSTEM. THE FLOW RATE IS LIMITED TO THE MINIMUM AMOUNT HISTORICALLY NECESSARY TO SUSTAIN THIS PURPOSE.

***Volume:** THIS RIGHT INCLUDES THE AMOUNT OF WATER CONSUMPTIVELY USED FOR STOCKWATERING PURPOSES AT THE RATE OF 30 GALLONS PER DAY PER ANIMAL UNIT. ANIMAL UNITS SHALL BE BASED ON REASONABLE CARRYING CAPACITY AND HISTORICAL USE OF THE AREA SERVICED BY THIS WATER SOURCE.

Source Name: ENCAMPMENT CREEK

Source Type: SURFACE WATER

THE SOURCE INCLUDES UNNAMED TRIBUTARIES OF ENCAMPMENT CREEK.

Point of Diversion and Means of Diversion:

<u>ID</u>	<u>Govt Lot</u>	<u>Qtr</u>	<u>Sec</u>	<u>Twp</u>	<u>Rge</u>	<u>County</u>
1			20	15N	1E	CASCADE

Period of Diversion: JANUARY 1 TO DECEMBER 31

Diversion Means: LIVESTOCK DIRECT FROM SOURCE

2		NE	29	15N	1E	CASCADE
---	--	----	----	-----	----	---------

Period of Diversion: JANUARY 1 TO DECEMBER 31

Diversion Means: LIVESTOCK DIRECT FROM SOURCE

Period of Use: JANUARY 1 TO DECEMBER 31

Place of Use:

<u>ID</u>	<u>Acres</u>	<u>Govt Lot</u>	<u>Qtr Sec</u>	<u>Sec</u>	<u>Twp</u>	<u>Rge</u>	<u>County</u>
1				20	15N	1E	CASCADE
2			NE	29	15N	1E	CASCADE

Remarks:

THE FOLLOWING ISSUES WERE IDENTIFIED BY THE DNRC DURING ITS EXAMINATION OF THIS WATER RIGHT CLAIM.

THIS CLAIM NUMBER WAS NOT INCLUDED IN THE BASIN 41J DECREE ISSUED 12/16/2010.

A BETTER UNDERSTANDING OF YOUR CLAIMED WATER RIGHT CAN BE OBTAINED BY COMPARING YOUR RIGHT WITH OTHER CLAIMS IN THE BASIN. FOR EXAMPLE, COMPARE PRIORITY DATES, FLOW RATES, VOLUMES, OR ACRES IRRIGATED. ALSO, YOUR WATER RIGHT MAY BE SUBJECT TO WATER RIGHTS IN ADJOINING SUBBASINS OR BASINS AS WELL AS BEING SUBJECT TO OTHER RIGHTS ON YOUR SOURCE OF SUPPLY. FINALLY, YOUR WATER RIGHT MAY BE SUBJECT TO INDIAN RESERVED AND FEDERAL RESERVED WATER RIGHTS.

COMPLETE DETAILS REGARDING THE DNRC PREPARATION OF THIS INTERLOCUTORY DECREE AND RELATED MATERIALS CAN BE REVIEWED AT THE OFFICE LOCATIONS IDENTIFIED IN THE DOCUMENT ENTITLED "NOTICE OF ENTRY OF INTERLOCUTORY DECREE AND NOTICE OF AVAILABILITY."

SEE GENERAL FINDINGS OF FACT AND CONCLUSIONS OF LAW FOR FURTHER EXPLANATION OF YOUR CLAIMED WATER RIGHT. THESE FINDINGS CAN BE FOUND AS INDICATED IN THE DOCUMENT ENTITLED "NOTICE OF ENTRY OF INTERLOCUTORY DECREE AND NOTICE OF AVAILABILITY." IF YOU NEED OBJECTION FORMS, OR HAVE QUESTIONS ABOUT WATER COURT PROCEDURES OR CHANGES TO YOUR RIGHT, YOU CAN CONTACT THE WATER COURT BY CALLING 1-800-624-3270 (WITHIN MONTANA ONLY) OR 1-406-586-4364, OR BY WRITING TO P.O. BOX 1389, BOZEMAN, MT 59771-1389.

**INTERLOCUTORY DECREE
SMITH RIVER
BASIN 41J
ABSTRACT OF WATER RIGHT CLAIM**

IMPORTANT NOTICE

YOUR WATER RIGHT AS SHOWN ON THIS ABSTRACT MAY HAVE CHANGES FROM YOUR WATER RIGHT AS CLAIMED OR AMENDED. AN ASTERISK (*) HAS BEEN PLACED NEXT TO EACH ITEM CHANGED BY THE MONTANA WATER COURT OR BY THE DEPARTMENT OF NATURAL RESOURCES AND CONSERVATION (DNRC) DURING THE PREPARATION OF THIS INTERLOCUTORY DECREE. THESE CHANGES ARE AUTHORIZED BY THE MONTANA SUPREME COURT WATER RIGHT CLAIMS EXAMINATION RULES OR BY ORDER OF THE WATER COURT.

OBJECTIONS MAY BE FILED ACCORDING TO THE PROCEDURES OUTLINED IN THE DOCUMENT ENTITLED "NOTICE OF ENTRY OF INTERLOCUTORY DECREE AND NOTICE OF AVAILABILITY."

Water Right Number: 41J 30129312 STATEMENT OF CLAIM

Version: 1 -- ORIGINAL RIGHT

Status: ACTIVE

Owners: SIEBEN LIVESTOCK CO
PO BOX 835
HELENA, MT 59624-0835

Priority Date: MARCH 17, 1903

Type of Historical Right: USE

Purpose (Use): STOCK

***Flow Rate:** A SPECIFIC FLOW RATE HAS NOT BEEN DECREED BECAUSE THIS USE CONSISTS OF STOCK DRINKING DIRECTLY FROM THE SOURCE, OR FROM A DITCH SYSTEM. THE FLOW RATE IS LIMITED TO THE MINIMUM AMOUNT HISTORICALLY NECESSARY TO SUSTAIN THIS PURPOSE.

***Volume:** THIS RIGHT INCLUDES THE AMOUNT OF WATER CONSUMPTIVELY USED FOR STOCKWATERING PURPOSES AT THE RATE OF 30 GALLONS PER DAY PER ANIMAL UNIT. ANIMAL UNITS SHALL BE BASED ON REASONABLE CARRYING CAPACITY AND HISTORICAL USE OF THE AREA SERVICED BY THIS WATER SOURCE.

Source Name: UNNAMED TRIBUTARY OF ENCAMPMENT CREEK

Source Type: SURFACE WATER

SOURCE IS COMPOSED OF SEVERAL UNNAMED TRIBUTARIES WITHIN THE POINT OF DIVERSION LEGAL LAND DESCRIPTION.

Point of Diversion and Means of Diversion:

<u>ID</u>	<u>Govt Lot</u>	<u>Qtr Sec</u>	<u>Sec</u>	<u>Twp</u>	<u>Rge</u>	<u>County</u>
1		N2NW	28	15N	1E	CASCADE

Period of Diversion: JANUARY 1 TO DECEMBER 31

Diversion Means: LIVESTOCK DIRECT FROM SOURCE

2			21	15N	1E	CASCADE
---	--	--	----	-----	----	---------

Period of Diversion: JANUARY 1 TO DECEMBER 31

Diversion Means: LIVESTOCK DIRECT FROM SOURCE

Period of Use: JANUARY 1 TO DECEMBER 31

Place of Use:

<u>ID</u>	<u>Acres</u>	<u>Govt Lot</u>	<u>Qtr Sec</u>	<u>Sec</u>	<u>Twp</u>	<u>Rge</u>	<u>County</u>
1			N2NW	28	15N	1E	CASCADE
2				21	15N	1E	CASCADE

Remarks:

THE FOLLOWING ISSUES WERE IDENTIFIED BY THE DNRC DURING ITS EXAMINATION OF THIS WATER RIGHT CLAIM.

THIS CLAIM NUMBER WAS NOT INCLUDED IN THE BASIN 41J DECREE ISSUED 12/16/2010.

A BETTER UNDERSTANDING OF YOUR CLAIMED WATER RIGHT CAN BE OBTAINED BY COMPARING YOUR RIGHT WITH OTHER CLAIMS IN THE BASIN. FOR EXAMPLE, COMPARE PRIORITY DATES, FLOW RATES, VOLUMES, OR ACRES IRRIGATED. ALSO, YOUR WATER RIGHT MAY BE SUBJECT TO WATER RIGHTS IN ADJOINING SUBBASINS OR BASINS AS WELL AS BEING SUBJECT TO OTHER RIGHTS ON YOUR SOURCE OF SUPPLY. FINALLY, YOUR WATER RIGHT MAY BE SUBJECT TO INDIAN RESERVED AND FEDERAL RESERVED WATER RIGHTS.

COMPLETE DETAILS REGARDING THE DNRC PREPARATION OF THIS INTERLOCUTORY DECREE AND RELATED MATERIALS CAN BE REVIEWED AT THE OFFICE LOCATIONS IDENTIFIED IN THE DOCUMENT ENTITLED "NOTICE OF ENTRY OF INTERLOCUTORY DECREE AND NOTICE OF AVAILABILITY."

SEE GENERAL FINDINGS OF FACT AND CONCLUSIONS OF LAW FOR FURTHER EXPLANATION OF YOUR CLAIMED WATER RIGHT. THESE FINDINGS CAN BE FOUND AS INDICATED IN THE DOCUMENT ENTITLED "NOTICE OF ENTRY OF INTERLOCUTORY DECREE AND NOTICE OF AVAILABILITY." IF YOU NEED OBJECTION FORMS, OR HAVE QUESTIONS ABOUT WATER COURT PROCEDURES OR CHANGES TO YOUR RIGHT, YOU CAN CONTACT THE WATER COURT BY CALLING 1-800-624-3270 (WITHIN MONTANA ONLY) OR 1-406-586-4364, OR BY WRITING TO P.O. BOX 1389, BOZEMAN, MT 59771-1389.

**INTERLOCUTORY DECREE
SMITH RIVER
BASIN 41J
ABSTRACT OF WATER RIGHT CLAIM**

IMPORTANT NOTICE

YOUR WATER RIGHT AS SHOWN ON THIS ABSTRACT MAY HAVE CHANGES FROM YOUR WATER RIGHT AS CLAIMED OR AMENDED. AN ASTERISK (*) HAS BEEN PLACED NEXT TO EACH ITEM CHANGED BY THE MONTANA WATER COURT OR BY THE DEPARTMENT OF NATURAL RESOURCES AND CONSERVATION (DNRC) DURING THE PREPARATION OF THIS INTERLOCUTORY DECREE. THESE CHANGES ARE AUTHORIZED BY THE MONTANA SUPREME COURT WATER RIGHT CLAIMS EXAMINATION RULES OR BY ORDER OF THE WATER COURT.

OBJECTIONS MAY BE FILED ACCORDING TO THE PROCEDURES OUTLINED IN THE DOCUMENT ENTITLED "NOTICE OF ENTRY OF INTERLOCUTORY DECREE AND NOTICE OF AVAILABILITY."

Water Right Number: 41J 30129314 STATEMENT OF CLAIM

Version: 1 -- ORIGINAL RIGHT

Status: ACTIVE

Owners: SIEBEN LIVESTOCK CO
PO BOX 835
HELENA, MT 59624-0835

Priority Date: JUNE 1, 1960

Type of Historical Right: USE

***Purpose (Use):** MULTIPLE DOMESTIC

Flow Rate: 30.00 GPM

Volume: 3.63 AC-FT

Households: 2

Maximum Acres: 0.50

***Source Name:** SPRING, UNNAMED TRIBUTARY OF HOUND CREEK

Source Type: GROUNDWATER

Point of Diversion and Means of Diversion:

<u>ID</u>	<u>Govt Lot</u>	<u>Qtr Sec</u>	<u>Sec</u>	<u>Twp</u>	<u>Rge</u>	<u>County</u>
1		NENENW	7	15N	2E	CASCADE

Period of Diversion: JANUARY 1 TO DECEMBER 31

Diversion Means: SPRING BOX

Period of Use: JANUARY 1 TO DECEMBER 31

Place of Use:

<u>ID</u>	<u>Acres</u>	<u>Govt Lot</u>	<u>Qtr Sec</u>	<u>Sec</u>	<u>Twp</u>	<u>Rge</u>	<u>County</u>
1	0.50		NENENW	7	15N	2E	CASCADE

Total: 0.50

Remarks:

THE FOLLOWING ISSUES WERE IDENTIFIED BY THE DNRC DURING ITS EXAMINATION OF THIS WATER RIGHT CLAIM.

THIS CLAIM NUMBER WAS NOT INCLUDED IN THE BASIN 41J DECREE ISSUED 12/16/2010.

A BETTER UNDERSTANDING OF YOUR CLAIMED WATER RIGHT CAN BE OBTAINED BY COMPARING YOUR RIGHT WITH OTHER CLAIMS IN THE BASIN. FOR EXAMPLE, COMPARE PRIORITY DATES, FLOW RATES, VOLUMES, OR ACRES IRRIGATED. ALSO, YOUR WATER RIGHT MAY BE SUBJECT TO WATER RIGHTS IN ADJOINING SUBBASINS OR BASINS AS WELL AS BEING SUBJECT TO OTHER RIGHTS ON YOUR SOURCE OF SUPPLY. FINALLY, YOUR WATER RIGHT MAY BE SUBJECT TO INDIAN RESERVED AND FEDERAL RESERVED WATER RIGHTS.

COMPLETE DETAILS REGARDING THE DNRC PREPARATION OF THIS INTERLOCUTORY DECREE AND RELATED MATERIALS CAN BE REVIEWED AT THE OFFICE LOCATIONS IDENTIFIED IN THE DOCUMENT ENTITLED "NOTICE OF ENTRY OF INTERLOCUTORY DECREE AND NOTICE OF AVAILABILITY."

SEE GENERAL FINDINGS OF FACT AND CONCLUSIONS OF LAW FOR FURTHER EXPLANATION OF YOUR CLAIMED WATER RIGHT. THESE FINDINGS CAN BE FOUND AS INDICATED IN THE DOCUMENT ENTITLED "NOTICE OF ENTRY OF INTERLOCUTORY DECREE AND NOTICE OF AVAILABILITY." IF YOU NEED OBJECTION FORMS, OR HAVE QUESTIONS ABOUT WATER COURT PROCEDURES OR CHANGES TO YOUR RIGHT, YOU CAN CONTACT THE WATER COURT BY CALLING 1-800-624-3270 (WITHIN MONTANA ONLY) OR 1-406-586-4364, OR BY WRITING TO P.O. BOX 1389, BOZEMAN, MT 59771-1389.

**INTERLOCUTORY DECREE
SMITH RIVER
BASIN 41J
ABSTRACT OF WATER RIGHT CLAIM**

IMPORTANT NOTICE

YOUR WATER RIGHT AS SHOWN ON THIS ABSTRACT MAY HAVE CHANGES FROM YOUR WATER RIGHT AS CLAIMED OR AMENDED. AN ASTERISK (*) HAS BEEN PLACED NEXT TO EACH ITEM CHANGED BY THE MONTANA WATER COURT OR BY THE DEPARTMENT OF NATURAL RESOURCES AND CONSERVATION (DNRC) DURING THE PREPARATION OF THIS INTERLOCUTORY DECREE. THESE CHANGES ARE AUTHORIZED BY THE MONTANA SUPREME COURT WATER RIGHT CLAIMS EXAMINATION RULES OR BY ORDER OF THE WATER COURT.

OBJECTIONS MAY BE FILED ACCORDING TO THE PROCEDURES OUTLINED IN THE DOCUMENT ENTITLED "NOTICE OF ENTRY OF INTERLOCUTORY DECREE AND NOTICE OF AVAILABILITY."

Water Right Number: 41J 30129327 STATEMENT OF CLAIM
Version: 1 -- ORIGINAL RIGHT
Status: ACTIVE

Owners: SIEBEN LIVESTOCK CO
PO BOX 835
HELENA, MT 59624-0835

Priority Date: OCTOBER 30, 1909

Type of Historical Right: USE

Purpose (Use): DOMESTIC

Flow Rate: 30.00 GPM

Volume: 2.76 AC-FT

Households: 1

Maximum Acres: 0.50

***Source Name:** SPRING, UNNAMED TRIBUTARY OF ENCAMPMENT CREEK

Source Type: GROUNDWATER

Point of Diversion and Means of Diversion:

<u>ID</u>	<u>Govt Lot</u>	<u>Qtr Sec</u>	<u>Sec</u>	<u>Twp</u>	<u>Rge</u>	<u>County</u>
1		NESWSE	27	15N	1E	CASCADE

Period of Diversion: JANUARY 1 TO DECEMBER 31

Diversion Means: SPRING BOX

Period of Use: JANUARY 1 TO DECEMBER 31

Place of Use:

<u>ID</u>	<u>Acres</u>	<u>Govt Lot</u>	<u>Qtr Sec</u>	<u>Sec</u>	<u>Twp</u>	<u>Rge</u>	<u>County</u>
1	0.50		NESWSE	27	15N	1E	CASCADE

Total: 0.50

Remarks:

THE FOLLOWING ISSUES WERE IDENTIFIED BY THE DNRC DURING ITS EXAMINATION OF THIS WATER RIGHT CLAIM.

THIS CLAIM NUMBER WAS NOT INCLUDED IN THE BASIN 41J DECREE ISSUED 12/16/2010.

A BETTER UNDERSTANDING OF YOUR CLAIMED WATER RIGHT CAN BE OBTAINED BY COMPARING YOUR RIGHT WITH OTHER CLAIMS IN THE BASIN. FOR EXAMPLE, COMPARE PRIORITY DATES, FLOW RATES, VOLUMES, OR ACRES IRRIGATED. ALSO, YOUR WATER RIGHT MAY BE SUBJECT TO WATER RIGHTS IN ADJOINING SUBBASINS OR BASINS AS WELL AS BEING SUBJECT TO OTHER RIGHTS ON YOUR SOURCE OF SUPPLY. FINALLY, YOUR WATER RIGHT MAY BE SUBJECT TO INDIAN RESERVED AND FEDERAL RESERVED WATER RIGHTS.

COMPLETE DETAILS REGARDING THE DNRC PREPARATION OF THIS INTERLOCUTORY DECREE AND RELATED MATERIALS CAN BE REVIEWED AT THE OFFICE LOCATIONS IDENTIFIED IN THE DOCUMENT ENTITLED "NOTICE OF ENTRY OF INTERLOCUTORY DECREE AND NOTICE OF AVAILABILITY."

SEE GENERAL FINDINGS OF FACT AND CONCLUSIONS OF LAW FOR FURTHER EXPLANATION OF YOUR CLAIMED WATER RIGHT. THESE FINDINGS CAN BE FOUND AS INDICATED IN THE DOCUMENT ENTITLED "NOTICE OF ENTRY OF INTERLOCUTORY DECREE AND NOTICE OF AVAILABILITY." IF YOU NEED OBJECTION FORMS, OR HAVE QUESTIONS ABOUT WATER COURT PROCEDURES OR CHANGES TO YOUR RIGHT, YOU CAN CONTACT THE WATER COURT BY CALLING 1-800-624-3270 (WITHIN MONTANA ONLY) OR 1-406-586-4364, OR BY WRITING TO P.O. BOX 1389, BOZEMAN, MT 59771-1389.

**INTERLOCUTORY DECREE
SMITH RIVER
BASIN 41J
ABSTRACT OF WATER RIGHT CLAIM**

IMPORTANT NOTICE

YOUR WATER RIGHT AS SHOWN ON THIS ABSTRACT MAY HAVE CHANGES FROM YOUR WATER RIGHT AS CLAIMED OR AMENDED. AN ASTERISK (*) HAS BEEN PLACED NEXT TO EACH ITEM CHANGED BY THE MONTANA WATER COURT OR BY THE DEPARTMENT OF NATURAL RESOURCES AND CONSERVATION (DNRC) DURING THE PREPARATION OF THIS INTERLOCUTORY DECREE. THESE CHANGES ARE AUTHORIZED BY THE MONTANA SUPREME COURT WATER RIGHT CLAIMS EXAMINATION RULES OR BY ORDER OF THE WATER COURT.

OBJECTIONS MAY BE FILED ACCORDING TO THE PROCEDURES OUTLINED IN THE DOCUMENT ENTITLED "NOTICE OF ENTRY OF INTERLOCUTORY DECREE AND NOTICE OF AVAILABILITY."

Water Right Number: 41J 30129330 STATEMENT OF CLAIM
Version: 1 -- ORIGINAL RIGHT
Status: ACTIVE

Owners: SIEBEN LIVESTOCK CO
PO BOX 835
HELENA, MT 59624-0835

Priority Date: DECEMBER 16, 1909

Type of Historical Right: USE

Purpose (Use): STOCK

***Flow Rate:** A SPECIFIC FLOW RATE HAS NOT BEEN DECREED BECAUSE THIS USE CONSISTS OF STOCK DRINKING DIRECTLY FROM THE SOURCE, OR FROM A DITCH SYSTEM. THE FLOW RATE IS LIMITED TO THE MINIMUM AMOUNT HISTORICALLY NECESSARY TO SUSTAIN THIS PURPOSE.

***Volume:** THIS RIGHT INCLUDES THE AMOUNT OF WATER CONSUMPTIVELY USED FOR STOCKWATERING PURPOSES AT THE RATE OF 30 GALLONS PER DAY PER ANIMAL UNIT. ANIMAL UNITS SHALL BE BASED ON REASONABLE CARRYING CAPACITY AND HISTORICAL USE OF THE AREA SERVICED BY THIS WATER SOURCE.

***Source Name:** SPRING, UNNAMED TRIBUTARY OF ELK CREEK
Source Type: SURFACE WATER

Point of Diversion and Means of Diversion:

<u>ID</u>	<u>Govt Lot</u>	<u>Qtr Sec</u>	<u>Sec</u>	<u>Twp</u>	<u>Rge</u>	<u>County</u>
1		NWSWNE	35	14N	1E	CASCADE

Period of Diversion: JANUARY 1 TO DECEMBER 31

Diversion Means: LIVESTOCK DIRECT FROM SOURCE

Period of Use: JANUARY 1 TO DECEMBER 31

Place of Use:

<u>ID</u>	<u>Acres</u>	<u>Govt Lot</u>	<u>Qtr Sec</u>	<u>Sec</u>	<u>Twp</u>	<u>Rge</u>	<u>County</u>
1			NWSWNE	35	14N	1E	CASCADE

Remarks:

THE FOLLOWING ISSUES WERE IDENTIFIED BY THE DNRC DURING ITS EXAMINATION OF THIS WATER RIGHT CLAIM.

THIS CLAIM NUMBER WAS NOT INCLUDED IN THE BASIN 41J DECREE ISSUED 12/16/2010.

A BETTER UNDERSTANDING OF YOUR CLAIMED WATER RIGHT CAN BE OBTAINED BY COMPARING YOUR RIGHT WITH OTHER CLAIMS IN THE BASIN. FOR EXAMPLE, COMPARE PRIORITY DATES, FLOW RATES, VOLUMES, OR ACRES IRRIGATED. ALSO, YOUR WATER RIGHT MAY BE SUBJECT TO WATER RIGHTS IN ADJOINING SUBBASINS OR BASINS AS WELL AS BEING SUBJECT TO OTHER RIGHTS ON YOUR SOURCE OF SUPPLY. FINALLY, YOUR WATER RIGHT MAY BE SUBJECT TO INDIAN RESERVED AND FEDERAL RESERVED WATER RIGHTS.

COMPLETE DETAILS REGARDING THE DNRC PREPARATION OF THIS INTERLOCUTORY DECREE AND RELATED MATERIALS CAN BE REVIEWED AT THE OFFICE LOCATIONS IDENTIFIED IN THE DOCUMENT ENTITLED "NOTICE OF ENTRY OF INTERLOCUTORY DECREE AND NOTICE OF AVAILABILITY."

SEE GENERAL FINDINGS OF FACT AND CONCLUSIONS OF LAW FOR FURTHER EXPLANATION OF YOUR CLAIMED WATER RIGHT. THESE FINDINGS CAN BE FOUND AS INDICATED IN THE DOCUMENT ENTITLED "NOTICE OF ENTRY OF INTERLOCUTORY DECREE AND NOTICE OF AVAILABILITY." IF YOU NEED OBJECTION FORMS, OR HAVE QUESTIONS ABOUT WATER COURT PROCEDURES OR CHANGES TO YOUR RIGHT, YOU CAN CONTACT THE WATER COURT BY CALLING 1-800-624-3270 (WITHIN MONTANA ONLY) OR 1-406-586-4364, OR BY WRITING TO P.O. BOX 1389, BOZEMAN, MT 59771-1389.

**INTERLOCUTORY DECREE
SMITH RIVER
BASIN 41J
ABSTRACT OF WATER RIGHT CLAIM**

IMPORTANT NOTICE

YOUR WATER RIGHT AS SHOWN ON THIS ABSTRACT MAY HAVE CHANGES FROM YOUR WATER RIGHT AS CLAIMED OR AMENDED. AN ASTERISK (*) HAS BEEN PLACED NEXT TO EACH ITEM CHANGED BY THE MONTANA WATER COURT OR BY THE DEPARTMENT OF NATURAL RESOURCES AND CONSERVATION (DNRC) DURING THE PREPARATION OF THIS INTERLOCUTORY DECREE. THESE CHANGES ARE AUTHORIZED BY THE MONTANA SUPREME COURT WATER RIGHT CLAIMS EXAMINATION RULES OR BY ORDER OF THE WATER COURT.

OBJECTIONS MAY BE FILED ACCORDING TO THE PROCEDURES OUTLINED IN THE DOCUMENT ENTITLED "NOTICE OF ENTRY OF INTERLOCUTORY DECREE AND NOTICE OF AVAILABILITY."

Water Right Number: 41J 30129333 STATEMENT OF CLAIM

Version: 1 -- ORIGINAL RIGHT

Status: ACTIVE

Owners: SIEBEN LIVESTOCK CO
PO BOX 835
HELENA, MT 59624-0835

Priority Date: APRIL 9, 1913

Type of Historical Right: USE

Purpose (Use): STOCK

***Flow Rate:** A SPECIFIC FLOW RATE HAS NOT BEEN DECREED BECAUSE THIS USE CONSISTS OF STOCK DRINKING DIRECTLY FROM THE SOURCE, OR FROM A DITCH SYSTEM. THE FLOW RATE IS LIMITED TO THE MINIMUM AMOUNT HISTORICALLY NECESSARY TO SUSTAIN THIS PURPOSE.

***Volume:** THIS RIGHT INCLUDES THE AMOUNT OF WATER CONSUMPTIVELY USED FOR STOCKWATERING PURPOSES AT THE RATE OF 30 GALLONS PER DAY PER ANIMAL UNIT. ANIMAL UNITS SHALL BE BASED ON REASONABLE CARRYING CAPACITY AND HISTORICAL USE OF THE AREA SERVICED BY THIS WATER SOURCE.

Source Name: UNNAMED TRIBUTARY OF ELK CREEK

Source Type: SURFACE WATER

Point of Diversion and Means of Diversion:

<u>ID</u>	<u>Govt Lot</u>	<u>Qtr</u>	<u>Sec</u>	<u>Twp</u>	<u>Rge</u>	<u>County</u>
1		N2	35	14N	1E	CASCADE

Period of Diversion: MAY 1 TO DECEMBER 31

Diversion Means: LIVESTOCK DIRECT FROM SOURCE

2		E2SW	35	14N	1E	CASCADE
---	--	------	----	-----	----	---------

Period of Diversion: MAY 1 TO DECEMBER 31

Diversion Means: LIVESTOCK DIRECT FROM SOURCE

3 SESW 26 14N 1E CASCADE

Period of Diversion: MAY 1 TO DECEMBER 31

Diversion Means: LIVESTOCK DIRECT FROM SOURCE

Period of Use: MAY 1 TO DECEMBER 31

Place of Use:

<u>ID</u>	<u>Acres</u>	<u>Govt Lot</u>	<u>Qtr Sec</u>	<u>Sec</u>	<u>Twp</u>	<u>Rge</u>	<u>County</u>
1			N2	35	14N	1E	CASCADE
2			E2SW	35	14N	1E	CASCADE
3			SESW	26	14N	1E	CASCADE

Remarks:

THE FOLLOWING ISSUES WERE IDENTIFIED BY THE DNRC DURING ITS EXAMINATION OF THIS WATER RIGHT CLAIM.

THIS CLAIM NUMBER WAS NOT INCLUDED IN THE BASIN 41J DECREE ISSUED 12/16/2010.

A BETTER UNDERSTANDING OF YOUR CLAIMED WATER RIGHT CAN BE OBTAINED BY COMPARING YOUR RIGHT WITH OTHER CLAIMS IN THE BASIN. FOR EXAMPLE, COMPARE PRIORITY DATES, FLOW RATES, VOLUMES, OR ACRES IRRIGATED. ALSO, YOUR WATER RIGHT MAY BE SUBJECT TO WATER RIGHTS IN ADJOINING SUBBASINS OR BASINS AS WELL AS BEING SUBJECT TO OTHER RIGHTS ON YOUR SOURCE OF SUPPLY. FINALLY, YOUR WATER RIGHT MAY BE SUBJECT TO INDIAN RESERVED AND FEDERAL RESERVED WATER RIGHTS.

COMPLETE DETAILS REGARDING THE DNRC PREPARATION OF THIS INTERLOCUTORY DECREE AND RELATED MATERIALS CAN BE REVIEWED AT THE OFFICE LOCATIONS IDENTIFIED IN THE DOCUMENT ENTITLED "NOTICE OF ENTRY OF INTERLOCUTORY DECREE AND NOTICE OF AVAILABILITY."

SEE GENERAL FINDINGS OF FACT AND CONCLUSIONS OF LAW FOR FURTHER EXPLANATION OF YOUR CLAIMED WATER RIGHT. THESE FINDINGS CAN BE FOUND AS INDICATED IN THE DOCUMENT ENTITLED "NOTICE OF ENTRY OF INTERLOCUTORY DECREE AND NOTICE OF AVAILABILITY." IF YOU NEED OBJECTION FORMS, OR HAVE QUESTIONS ABOUT WATER COURT PROCEDURES OR CHANGES TO YOUR RIGHT, YOU CAN CONTACT THE WATER COURT BY CALLING 1-800-624-3270 (WITHIN MONTANA ONLY) OR 1-406-586-4364, OR BY WRITING TO P.O. BOX 1389, BOZEMAN, MT 59771-1389.

**INTERLOCUTORY DECREE
SMITH RIVER
BASIN 41J
ABSTRACT OF WATER RIGHT CLAIM**

IMPORTANT NOTICE

YOUR WATER RIGHT AS SHOWN ON THIS ABSTRACT MAY HAVE CHANGES FROM YOUR WATER RIGHT AS CLAIMED OR AMENDED. AN ASTERISK (*) HAS BEEN PLACED NEXT TO EACH ITEM CHANGED BY THE MONTANA WATER COURT OR BY THE DEPARTMENT OF NATURAL RESOURCES AND CONSERVATION (DNRC) DURING THE PREPARATION OF THIS INTERLOCUTORY DECREE. THESE CHANGES ARE AUTHORIZED BY THE MONTANA SUPREME COURT WATER RIGHT CLAIMS EXAMINATION RULES OR BY ORDER OF THE WATER COURT.

OBJECTIONS MAY BE FILED ACCORDING TO THE PROCEDURES OUTLINED IN THE DOCUMENT ENTITLED "NOTICE OF ENTRY OF INTERLOCUTORY DECREE AND NOTICE OF AVAILABILITY."

Water Right Number: 41J 30129336 STATEMENT OF CLAIM
Version: 1 -- ORIGINAL RIGHT
Status: ACTIVE

Owners: SIEBEN LIVESTOCK CO
PO BOX 835
HELENA, MT 59624-0835

Priority Date: MARCH 26, 1924

Type of Historical Right: USE

Purpose (Use): STOCK

***Flow Rate:** A SPECIFIC FLOW RATE HAS NOT BEEN DECREED BECAUSE THIS USE CONSISTS OF STOCK DRINKING DIRECTLY FROM THE SOURCE, OR FROM A DITCH SYSTEM. THE FLOW RATE IS LIMITED TO THE MINIMUM AMOUNT HISTORICALLY NECESSARY TO SUSTAIN THIS PURPOSE.

***Volume:** THIS RIGHT INCLUDES THE AMOUNT OF WATER CONSUMPTIVELY USED FOR STOCKWATERING PURPOSES AT THE RATE OF 30 GALLONS PER DAY PER ANIMAL UNIT. ANIMAL UNITS SHALL BE BASED ON REASONABLE CARRYING CAPACITY AND HISTORICAL USE OF THE AREA SERVICED BY THIS WATER SOURCE.

Source Name: SPRING, UNNAMED TRIBUTARY OF ELK CREEK
Source Type: SURFACE WATER

***Point of Diversion and Means of Diversion:**

<u>ID</u>	<u>Govt Lot</u>	<u>Qtr Sec</u>	<u>Sec</u>	<u>Twp</u>	<u>Rge</u>	<u>County</u>
1		W2SWNW	6	13N	2E	MEAGHER

Period of Diversion: MAY 1 TO DECEMBER 31

Diversion Means: LIVESTOCK DIRECT FROM SOURCE

Period of Use: MAY 1 TO DECEMBER 31

***Place of Use:**

<u>ID</u>	<u>Acres</u>	<u>Govt Lot</u>	<u>Qtr Sec</u>	<u>Sec</u>	<u>Twp</u>	<u>Rge</u>	<u>County</u>
1			W2SWNW	6	13N	2E	MEAGHER

Remarks:

THE FOLLOWING ISSUES WERE IDENTIFIED BY THE DNRC DURING ITS EXAMINATION OF THIS WATER RIGHT CLAIM.

THIS CLAIM NUMBER WAS NOT INCLUDED IN THE BASIN 41J DECREE ISSUED 12/16/2010.

A BETTER UNDERSTANDING OF YOUR CLAIMED WATER RIGHT CAN BE OBTAINED BY COMPARING YOUR RIGHT WITH OTHER CLAIMS IN THE BASIN. FOR EXAMPLE, COMPARE PRIORITY DATES, FLOW RATES, VOLUMES, OR ACRES IRRIGATED. ALSO, YOUR WATER RIGHT MAY BE SUBJECT TO WATER RIGHTS IN ADJOINING SUBBASINS OR BASINS AS WELL AS BEING SUBJECT TO OTHER RIGHTS ON YOUR SOURCE OF SUPPLY. FINALLY, YOUR WATER RIGHT MAY BE SUBJECT TO INDIAN RESERVED AND FEDERAL RESERVED WATER RIGHTS.

COMPLETE DETAILS REGARDING THE DNRC PREPARATION OF THIS INTERLOCUTORY DECREE AND RELATED MATERIALS CAN BE REVIEWED AT THE OFFICE LOCATIONS IDENTIFIED IN THE DOCUMENT ENTITLED "NOTICE OF ENTRY OF INTERLOCUTORY DECREE AND NOTICE OF AVAILABILITY."

SEE GENERAL FINDINGS OF FACT AND CONCLUSIONS OF LAW FOR FURTHER EXPLANATION OF YOUR CLAIMED WATER RIGHT. THESE FINDINGS CAN BE FOUND AS INDICATED IN THE DOCUMENT ENTITLED "NOTICE OF ENTRY OF INTERLOCUTORY DECREE AND NOTICE OF AVAILABILITY." IF YOU NEED OBJECTION FORMS, OR HAVE QUESTIONS ABOUT WATER COURT PROCEDURES OR CHANGES TO YOUR RIGHT, YOU CAN CONTACT THE WATER COURT BY CALLING 1-800-624-3270 (WITHIN MONTANA ONLY) OR 1-406-586-4364, OR BY WRITING TO P.O. BOX 1389, BOZEMAN, MT 59771-1389.

**INTERLOCUTORY DECREE
SMITH RIVER
BASIN 41J
ABSTRACT OF WATER RIGHT CLAIM**

IMPORTANT NOTICE

YOUR WATER RIGHT AS SHOWN ON THIS ABSTRACT MAY HAVE CHANGES FROM YOUR WATER RIGHT AS CLAIMED OR AMENDED. AN ASTERISK (*) HAS BEEN PLACED NEXT TO EACH ITEM CHANGED BY THE MONTANA WATER COURT OR BY THE DEPARTMENT OF NATURAL RESOURCES AND CONSERVATION (DNRC) DURING THE PREPARATION OF THIS INTERLOCUTORY DECREE. THESE CHANGES ARE AUTHORIZED BY THE MONTANA SUPREME COURT WATER RIGHT CLAIMS EXAMINATION RULES OR BY ORDER OF THE WATER COURT.

OBJECTIONS MAY BE FILED ACCORDING TO THE PROCEDURES OUTLINED IN THE DOCUMENT ENTITLED "NOTICE OF ENTRY OF INTERLOCUTORY DECREE AND NOTICE OF AVAILABILITY."

Water Right Number: 41J 30129340 STATEMENT OF CLAIM

Version: 1 -- ORIGINAL RIGHT

Status: ACTIVE

Owners: SIEBEN LIVESTOCK CO
PO BOX 835
HELENA, MT 59624-0835

Priority Date: MARCH 26, 1924

Type of Historical Right: USE

Purpose (Use): STOCK

***Flow Rate:** A SPECIFIC FLOW RATE HAS NOT BEEN DECREED BECAUSE THIS USE CONSISTS OF STOCK DRINKING DIRECTLY FROM THE SOURCE, OR FROM A DITCH SYSTEM. THE FLOW RATE IS LIMITED TO THE MINIMUM AMOUNT HISTORICALLY NECESSARY TO SUSTAIN THIS PURPOSE.

***Volume:** THIS RIGHT INCLUDES THE AMOUNT OF WATER CONSUMPTIVELY USED FOR STOCKWATERING PURPOSES AT THE RATE OF 30 GALLONS PER DAY PER ANIMAL UNIT. ANIMAL UNITS SHALL BE BASED ON REASONABLE CARRYING CAPACITY AND HISTORICAL USE OF THE AREA SERVICED BY THIS WATER SOURCE.

***Source Name:** CROOKED CREEK

Source Type: SURFACE WATER

***Source Name:** UNNAMED TRIBUTARY OF CROOKED CREEK

Source Type: SURFACE WATER

THE SOURCE INCLUDES UNNAMED TRIBUTARIES OF CROOKED CREEK.

Point of Diversion and Means of Diversion:

<u>ID</u>	<u>Govt Lot</u>	<u>Qtr Sec</u>	<u>Sec</u>	<u>Twp</u>	<u>Rge</u>	<u>County</u>
1		N2N2	1	13N	1E	MEAGHER

Source Name: CROOKED CREEK

Period of Diversion: MAY 1 TO DECEMBER 31

Diversion Means: LIVESTOCK DIRECT FROM SOURCE
 2 W2NW 6 13N 2E MEAGHER
***Source Name:** UNNAMED TRIBUTARY OF CROOKED CREEK
Period of Diversion: MAY 1 TO DECEMBER 31
Diversion Means: LIVESTOCK DIRECT FROM SOURCE
 3 36 14N 1E CASCADE
Source Name: CROOKED CREEK
Period of Diversion: MAY 1 TO DECEMBER 31
Diversion Means: LIVESTOCK DIRECT FROM SOURCE
 4 31 14N 2E MEAGHER
***Source Name:** UNNAMED TRIBUTARY OF CROOKED CREEK
Period of Diversion: MAY 1 TO DECEMBER 31
Diversion Means: LIVESTOCK DIRECT FROM SOURCE
Period of Use: MAY 1 TO DECEMBER 31

Place of Use:

<u>ID</u>	<u>Acres</u>	<u>Govt Lot</u>	<u>Qtr Sec</u>	<u>Sec</u>	<u>Twp</u>	<u>Rge</u>	<u>County</u>
1			N2N2	1	13N	1E	MEAGHER
2			W2NW	6	13N	2E	MEAGHER
3				36	14N	1E	CASCADE
4				31	14N	2E	MEAGHER

Remarks:

THE FOLLOWING ISSUES WERE IDENTIFIED BY THE DNRC DURING ITS EXAMINATION OF THIS WATER RIGHT CLAIM.
 THIS CLAIM NUMBER WAS NOT INCLUDED IN THE BASIN 41J DECREE ISSUED 12/16/2010.

A BETTER UNDERSTANDING OF YOUR CLAIMED WATER RIGHT CAN BE OBTAINED BY COMPARING YOUR RIGHT WITH OTHER CLAIMS IN THE BASIN. FOR EXAMPLE, COMPARE PRIORITY DATES, FLOW RATES, VOLUMES, OR ACRES IRRIGATED. ALSO, YOUR WATER RIGHT MAY BE SUBJECT TO WATER RIGHTS IN ADJOINING SUBBASINS OR BASINS AS WELL AS BEING SUBJECT TO OTHER RIGHTS ON YOUR SOURCE OF SUPPLY. FINALLY, YOUR WATER RIGHT MAY BE SUBJECT TO INDIAN RESERVED AND FEDERAL RESERVED WATER RIGHTS.

COMPLETE DETAILS REGARDING THE DNRC PREPARATION OF THIS INTERLOCUTORY DECREE AND RELATED MATERIALS CAN BE REVIEWED AT THE OFFICE LOCATIONS IDENTIFIED IN THE DOCUMENT ENTITLED "NOTICE OF ENTRY OF INTERLOCUTORY DECREE AND NOTICE OF AVAILABILITY."

SEE GENERAL FINDINGS OF FACT AND CONCLUSIONS OF LAW FOR FURTHER EXPLANATION OF YOUR CLAIMED WATER RIGHT. THESE FINDINGS CAN BE FOUND AS INDICATED IN THE DOCUMENT ENTITLED "NOTICE OF ENTRY OF INTERLOCUTORY DECREE AND NOTICE OF AVAILABILITY." IF YOU NEED OBJECTION FORMS, OR HAVE QUESTIONS ABOUT WATER COURT PROCEDURES OR CHANGES TO YOUR RIGHT, YOU CAN CONTACT THE WATER COURT BY CALLING 1-800-624-3270 (WITHIN MONTANA ONLY) OR 1-406-586-4364, OR BY WRITING TO P.O. BOX 1389, BOZEMAN, MT 59771-1389.

**INTERLOCUTORY DECREE
SMITH RIVER
BASIN 41J
ABSTRACT OF WATER RIGHT CLAIM**

IMPORTANT NOTICE

YOUR WATER RIGHT AS SHOWN ON THIS ABSTRACT MAY HAVE CHANGES FROM YOUR WATER RIGHT AS CLAIMED OR AMENDED. AN ASTERISK (*) HAS BEEN PLACED NEXT TO EACH ITEM CHANGED BY THE MONTANA WATER COURT OR BY THE DEPARTMENT OF NATURAL RESOURCES AND CONSERVATION (DNRC) DURING THE PREPARATION OF THIS INTERLOCUTORY DECREE. THESE CHANGES ARE AUTHORIZED BY THE MONTANA SUPREME COURT WATER RIGHT CLAIMS EXAMINATION RULES OR BY ORDER OF THE WATER COURT.

OBJECTIONS MAY BE FILED ACCORDING TO THE PROCEDURES OUTLINED IN THE DOCUMENT ENTITLED "NOTICE OF ENTRY OF INTERLOCUTORY DECREE AND NOTICE OF AVAILABILITY."

Water Right Number: 41J 30129347 STATEMENT OF CLAIM

Version: 1 -- ORIGINAL RIGHT

Status: ACTIVE

Owners: SIEBEN LIVESTOCK CO
PO BOX 835
HELENA, MT 59624-0835

Priority Date: NOVEMBER 30, 1901

Type of Historical Right: USE

Purpose (Use): STOCK

***Flow Rate:** A SPECIFIC FLOW RATE HAS NOT BEEN DECREED BECAUSE THIS USE CONSISTS OF STOCK DRINKING DIRECTLY FROM THE SOURCE, OR FROM A DITCH SYSTEM. THE FLOW RATE IS LIMITED TO THE MINIMUM AMOUNT HISTORICALLY NECESSARY TO SUSTAIN THIS PURPOSE.

***Volume:** THIS RIGHT INCLUDES THE AMOUNT OF WATER CONSUMPTIVELY USED FOR STOCKWATERING PURPOSES AT THE RATE OF 30 GALLONS PER DAY PER ANIMAL UNIT. ANIMAL UNITS SHALL BE BASED ON REASONABLE CARRYING CAPACITY AND HISTORICAL USE OF THE AREA SERVICED BY THIS WATER SOURCE.

Source Name: TYRELL CREEK

Source Type: SURFACE WATER

THE SOURCE INCLUDES UNNAMED TRIBUTARIES OF TYRELL CREEK.

Point of Diversion and Means of Diversion:

<u>ID</u>	<u>Govt Lot</u>	<u>Qtr</u>	<u>Sec</u>	<u>Twp</u>	<u>Rge</u>	<u>County</u>
1			9	14N	1W	CASCADE

Period of Diversion: JANUARY 1 TO DECEMBER 31

Diversion Means: LIVESTOCK DIRECT FROM SOURCE

2			15	14N	1W	CASCADE
---	--	--	----	-----	----	---------

Period of Diversion: JANUARY 1 TO DECEMBER 31

Diversion Means: LIVESTOCK DIRECT FROM SOURCE

Period of Use: JANUARY 1 TO DECEMBER 31

Place of Use:

<u>ID</u>	<u>Acres</u>	<u>Govt Lot</u>	<u>Qtr Sec</u>	<u>Sec</u>	<u>Twp</u>	<u>Rge</u>	<u>County</u>
1				9	14N	1W	CASCADE
2				15	14N	1W	CASCADE

Remarks:

THE FOLLOWING ISSUES WERE IDENTIFIED BY THE DNRC DURING ITS EXAMINATION OF THIS WATER RIGHT CLAIM.

THIS CLAIM NUMBER WAS NOT INCLUDED IN THE BASIN 41J DECREE ISSUED 12/16/2010.

ACCORDING TO CADASTRAL PROPERTY OWNERSHIP RECORDS, AS OF 02/22/2022 , A PORTION OF THE PROPERTY ON WHICH THIS WATER RIGHT IS USED APPEARS TO BE OWNED BY JESSIE SIEBEN, PO BOX 835, HELENA, MT 59624-0835.

A BETTER UNDERSTANDING OF YOUR CLAIMED WATER RIGHT CAN BE OBTAINED BY COMPARING YOUR RIGHT WITH OTHER CLAIMS IN THE BASIN. FOR EXAMPLE, COMPARE PRIORITY DATES, FLOW RATES, VOLUMES, OR ACRES IRRIGATED. ALSO, YOUR WATER RIGHT MAY BE SUBJECT TO WATER RIGHTS IN ADJOINING SUBBASINS OR BASINS AS WELL AS BEING SUBJECT TO OTHER RIGHTS ON YOUR SOURCE OF SUPPLY. FINALLY, YOUR WATER RIGHT MAY BE SUBJECT TO INDIAN RESERVED AND FEDERAL RESERVED WATER RIGHTS.

COMPLETE DETAILS REGARDING THE DNRC PREPARATION OF THIS INTERLOCUTORY DECREE AND RELATED MATERIALS CAN BE REVIEWED AT THE OFFICE LOCATIONS IDENTIFIED IN THE DOCUMENT ENTITLED "NOTICE OF ENTRY OF INTERLOCUTORY DECREE AND NOTICE OF AVAILABILITY."

SEE GENERAL FINDINGS OF FACT AND CONCLUSIONS OF LAW FOR FURTHER EXPLANATION OF YOUR CLAIMED WATER RIGHT. THESE FINDINGS CAN BE FOUND AS INDICATED IN THE DOCUMENT ENTITLED "NOTICE OF ENTRY OF INTERLOCUTORY DECREE AND NOTICE OF AVAILABILITY." IF YOU NEED OBJECTION FORMS, OR HAVE QUESTIONS ABOUT WATER COURT PROCEDURES OR CHANGES TO YOUR RIGHT, YOU CAN CONTACT THE WATER COURT BY CALLING 1-800-624-3270 (WITHIN MONTANA ONLY) OR 1-406-586-4364, OR BY WRITING TO P.O. BOX 1389, BOZEMAN, MT 59771-1389.

**INTERLOCUTORY DECREE
SMITH RIVER
BASIN 41J
ABSTRACT OF WATER RIGHT CLAIM**

IMPORTANT NOTICE

YOUR WATER RIGHT AS SHOWN ON THIS ABSTRACT MAY HAVE CHANGES FROM YOUR WATER RIGHT AS CLAIMED OR AMENDED. AN ASTERISK (*) HAS BEEN PLACED NEXT TO EACH ITEM CHANGED BY THE MONTANA WATER COURT OR BY THE DEPARTMENT OF NATURAL RESOURCES AND CONSERVATION (DNRC) DURING THE PREPARATION OF THIS INTERLOCUTORY DECREE. THESE CHANGES ARE AUTHORIZED BY THE MONTANA SUPREME COURT WATER RIGHT CLAIMS EXAMINATION RULES OR BY ORDER OF THE WATER COURT.

OBJECTIONS MAY BE FILED ACCORDING TO THE PROCEDURES OUTLINED IN THE DOCUMENT ENTITLED "NOTICE OF ENTRY OF INTERLOCUTORY DECREE AND NOTICE OF AVAILABILITY."

Water Right Number: 41J 30129354 STATEMENT OF CLAIM

Version: 1 -- ORIGINAL RIGHT

Status: ACTIVE

Owners: SIEBEN LIVESTOCK CO
PO BOX 835
HELENA, MT 59624-0835

Priority Date: SEPTEMBER 30, 1909

Type of Historical Right: USE

Purpose (Use): STOCK

***Flow Rate:** A SPECIFIC FLOW RATE HAS NOT BEEN DECREED BECAUSE THIS USE CONSISTS OF STOCK DRINKING DIRECTLY FROM THE SOURCE, OR FROM A DITCH SYSTEM. THE FLOW RATE IS LIMITED TO THE MINIMUM AMOUNT HISTORICALLY NECESSARY TO SUSTAIN THIS PURPOSE.

***Volume:** THIS RIGHT INCLUDES THE AMOUNT OF WATER CONSUMPTIVELY USED FOR STOCKWATERING PURPOSES AT THE RATE OF 30 GALLONS PER DAY PER ANIMAL UNIT. ANIMAL UNITS SHALL BE BASED ON REASONABLE CARRYING CAPACITY AND HISTORICAL USE OF THE AREA SERVICED BY THIS WATER SOURCE.

***Source Name:** TYRELL CREEK

Source Type: SURFACE WATER

THE SOURCE INCLUDES UNNAMED TRIBUTARIES OF TYRELL CREEK.

Point of Diversion and Means of Diversion:

<u>ID</u>	<u>Govt Lot</u>	<u>Qtr</u>	<u>Sec</u>	<u>Twp</u>	<u>Rge</u>	<u>County</u>
1			10	14N	1W	CASCADE

Period of Diversion: JANUARY 1 TO DECEMBER 31

Diversion Means: LIVESTOCK DIRECT FROM SOURCE

Period of Use: JANUARY 1 TO DECEMBER 31

Place of Use:

<u>ID</u>	<u>Acres</u>	<u>Govt Lot</u>	<u>Qtr Sec</u>	<u>Sec</u>	<u>Twp</u>	<u>Rge</u>	<u>County</u>
1				10	14N	1W	CASCADE

Remarks:

THE FOLLOWING ISSUES WERE IDENTIFIED BY THE DNRC DURING ITS EXAMINATION OF THIS WATER RIGHT CLAIM.

THIS CLAIM NUMBER WAS NOT INCLUDED IN THE BASIN 41J DECREE ISSUED 12/16/2010.

ACCORDING TO CADASTRAL PROPERTY OWNERSHIP RECORDS, AS OF 12/22/2022 , THE PROPERTY ON WHICH THIS WATER RIGHT IS USED APPEARS TO BE OWNED BY USDI BUREAU OF LAND MANAGEMENT, 5001 SOUTHGATE DRIVE, BILLINGS MT 59101-4669.

THE OWNERSHIP OF THIS RIGHT MAY BE QUESTIONABLE. PART OR ALL OF THE PLACE OF USE APPEARS TO BE ON FEDERAL LAND.

A BETTER UNDERSTANDING OF YOUR CLAIMED WATER RIGHT CAN BE OBTAINED BY COMPARING YOUR RIGHT WITH OTHER CLAIMS IN THE BASIN. FOR EXAMPLE, COMPARE PRIORITY DATES, FLOW RATES, VOLUMES, OR ACRES IRRIGATED. ALSO, YOUR WATER RIGHT MAY BE SUBJECT TO WATER RIGHTS IN ADJOINING SUBBASINS OR BASINS AS WELL AS BEING SUBJECT TO OTHER RIGHTS ON YOUR SOURCE OF SUPPLY. FINALLY, YOUR WATER RIGHT MAY BE SUBJECT TO INDIAN RESERVED AND FEDERAL RESERVED WATER RIGHTS.

COMPLETE DETAILS REGARDING THE DNRC PREPARATION OF THIS INTERLOCUTORY DECREE AND RELATED MATERIALS CAN BE REVIEWED AT THE OFFICE LOCATIONS IDENTIFIED IN THE DOCUMENT ENTITLED "NOTICE OF ENTRY OF INTERLOCUTORY DECREE AND NOTICE OF AVAILABILITY."

SEE GENERAL FINDINGS OF FACT AND CONCLUSIONS OF LAW FOR FURTHER EXPLANATION OF YOUR CLAIMED WATER RIGHT. THESE FINDINGS CAN BE FOUND AS INDICATED IN THE DOCUMENT ENTITLED "NOTICE OF ENTRY OF INTERLOCUTORY DECREE AND NOTICE OF AVAILABILITY." IF YOU NEED OBJECTION FORMS, OR HAVE QUESTIONS ABOUT WATER COURT PROCEDURES OR CHANGES TO YOUR RIGHT, YOU CAN CONTACT THE WATER COURT BY CALLING 1-800-624-3270 (WITHIN MONTANA ONLY) OR 1-406-586-4364, OR BY WRITING TO P.O. BOX 1389, BOZEMAN, MT 59771-1389.

**INTERLOCUTORY DECREE
SMITH RIVER
BASIN 41J
ABSTRACT OF WATER RIGHT CLAIM**

IMPORTANT NOTICE

YOUR WATER RIGHT AS SHOWN ON THIS ABSTRACT MAY HAVE CHANGES FROM YOUR WATER RIGHT AS CLAIMED OR AMENDED. AN ASTERISK (*) HAS BEEN PLACED NEXT TO EACH ITEM CHANGED BY THE MONTANA WATER COURT OR BY THE DEPARTMENT OF NATURAL RESOURCES AND CONSERVATION (DNRC) DURING THE PREPARATION OF THIS INTERLOCUTORY DECREE. THESE CHANGES ARE AUTHORIZED BY THE MONTANA SUPREME COURT WATER RIGHT CLAIMS EXAMINATION RULES OR BY ORDER OF THE WATER COURT.

OBJECTIONS MAY BE FILED ACCORDING TO THE PROCEDURES OUTLINED IN THE DOCUMENT ENTITLED "NOTICE OF ENTRY OF INTERLOCUTORY DECREE AND NOTICE OF AVAILABILITY."

Water Right Number: 41J 30129359 STATEMENT OF CLAIM

Version: 1 -- ORIGINAL RIGHT

Status: ACTIVE

Owners: SIEBEN LIVESTOCK CO
PO BOX 835
HELENA, MT 59624-0835

Priority Date: JUNE 28, 1913

Type of Historical Right: USE

Purpose (Use): STOCK

***Flow Rate:** A SPECIFIC FLOW RATE HAS NOT BEEN DECREED BECAUSE THIS USE CONSISTS OF STOCK DRINKING DIRECTLY FROM THE SOURCE, OR FROM A DITCH SYSTEM. THE FLOW RATE IS LIMITED TO THE MINIMUM AMOUNT HISTORICALLY NECESSARY TO SUSTAIN THIS PURPOSE.

***Volume:** THIS RIGHT INCLUDES THE AMOUNT OF WATER CONSUMPTIVELY USED FOR STOCKWATERING PURPOSES AT THE RATE OF 30 GALLONS PER DAY PER ANIMAL UNIT. ANIMAL UNITS SHALL BE BASED ON REASONABLE CARRYING CAPACITY AND HISTORICAL USE OF THE AREA SERVICED BY THIS WATER SOURCE.

Source Name: WOODEN SHOE CREEK

Source Type: SURFACE WATER

THE SOURCE INCLUDES UNNAMED TRIBUTARIES OF WOODEN SHOE CREEK.

Point of Diversion and Means of Diversion:

<u>ID</u>	<u>Govt Lot</u>	<u>Qtr</u>	<u>Sec</u>	<u>Twp</u>	<u>Rge</u>	<u>County</u>
1		W2	14	14N	1W	CASCADE

Period of Diversion: JANUARY 1 TO DECEMBER 31

Diversion Means: LIVESTOCK DIRECT FROM SOURCE

2		E2	15	14N	1W	CASCADE
---	--	----	----	-----	----	---------

Period of Diversion: JANUARY 1 TO DECEMBER 31

Diversion Means: LIVESTOCK DIRECT FROM SOURCE

Period of Use: JANUARY 1 TO DECEMBER 31

Place of Use:

<u>ID</u>	<u>Acres</u>	<u>Govt Lot</u>	<u>Qtr Sec</u>	<u>Sec</u>	<u>Twp</u>	<u>Rge</u>	<u>County</u>
1			W2	14	14N	1W	CASCADE
2			E2	15	14N	1W	CASCADE

Remarks:

THE FOLLOWING ISSUES WERE IDENTIFIED BY THE DNRC DURING ITS EXAMINATION OF THIS WATER RIGHT CLAIM.

THIS CLAIM NUMBER WAS NOT INCLUDED IN THE BASIN 41J DECREE ISSUED 12/16/2010.

ACCORDING TO CADASTRAL PROPERTY OWNERSHIP RECORDS, AS OF 12/22/2022 , A PORTION OF THE PROPERTY ON WHICH THIS WATER RIGHT IS USED APPEARS TO BE OWNED BY HENRY SIEBEN, PO BOX 385, HELENA, MT 59624-0835.

A BETTER UNDERSTANDING OF YOUR CLAIMED WATER RIGHT CAN BE OBTAINED BY COMPARING YOUR RIGHT WITH OTHER CLAIMS IN THE BASIN. FOR EXAMPLE, COMPARE PRIORITY DATES, FLOW RATES, VOLUMES, OR ACRES IRRIGATED. ALSO, YOUR WATER RIGHT MAY BE SUBJECT TO WATER RIGHTS IN ADJOINING SUBBASINS OR BASINS AS WELL AS BEING SUBJECT TO OTHER RIGHTS ON YOUR SOURCE OF SUPPLY. FINALLY, YOUR WATER RIGHT MAY BE SUBJECT TO INDIAN RESERVED AND FEDERAL RESERVED WATER RIGHTS.

COMPLETE DETAILS REGARDING THE DNRC PREPARATION OF THIS INTERLOCUTORY DECREE AND RELATED MATERIALS CAN BE REVIEWED AT THE OFFICE LOCATIONS IDENTIFIED IN THE DOCUMENT ENTITLED "NOTICE OF ENTRY OF INTERLOCUTORY DECREE AND NOTICE OF AVAILABILITY."

SEE GENERAL FINDINGS OF FACT AND CONCLUSIONS OF LAW FOR FURTHER EXPLANATION OF YOUR CLAIMED WATER RIGHT. THESE FINDINGS CAN BE FOUND AS INDICATED IN THE DOCUMENT ENTITLED "NOTICE OF ENTRY OF INTERLOCUTORY DECREE AND NOTICE OF AVAILABILITY." IF YOU NEED OBJECTION FORMS, OR HAVE QUESTIONS ABOUT WATER COURT PROCEDURES OR CHANGES TO YOUR RIGHT, YOU CAN CONTACT THE WATER COURT BY CALLING 1-800-624-3270 (WITHIN MONTANA ONLY) OR 1-406-586-4364, OR BY WRITING TO P.O. BOX 1389, BOZEMAN, MT 59771-1389.

**INTERLOCUTORY DECREE
SMITH RIVER
BASIN 41J
ABSTRACT OF WATER RIGHT CLAIM**

IMPORTANT NOTICE

YOUR WATER RIGHT AS SHOWN ON THIS ABSTRACT MAY HAVE CHANGES FROM YOUR WATER RIGHT AS CLAIMED OR AMENDED. AN ASTERISK (*) HAS BEEN PLACED NEXT TO EACH ITEM CHANGED BY THE MONTANA WATER COURT OR BY THE DEPARTMENT OF NATURAL RESOURCES AND CONSERVATION (DNRC) DURING THE PREPARATION OF THIS INTERLOCUTORY DECREE. THESE CHANGES ARE AUTHORIZED BY THE MONTANA SUPREME COURT WATER RIGHT CLAIMS EXAMINATION RULES OR BY ORDER OF THE WATER COURT.

OBJECTIONS MAY BE FILED ACCORDING TO THE PROCEDURES OUTLINED IN THE DOCUMENT ENTITLED "NOTICE OF ENTRY OF INTERLOCUTORY DECREE AND NOTICE OF AVAILABILITY."

Water Right Number: 41J 30129363 STATEMENT OF CLAIM

Version: 1 -- ORIGINAL RIGHT

Status: ACTIVE

Owners: SIEBEN LIVESTOCK CO
PO BOX 835
HELENA, MT 59624-0835

Priority Date: SEPTEMBER 14, 1908

Type of Historical Right: USE

Purpose (Use): STOCK

***Flow Rate:** A SPECIFIC FLOW RATE HAS NOT BEEN DECREED BECAUSE THIS USE CONSISTS OF STOCK DRINKING DIRECTLY FROM THE SOURCE, OR FROM A DITCH SYSTEM. THE FLOW RATE IS LIMITED TO THE MINIMUM AMOUNT HISTORICALLY NECESSARY TO SUSTAIN THIS PURPOSE.

***Volume:** THIS RIGHT INCLUDES THE AMOUNT OF WATER CONSUMPTIVELY USED FOR STOCKWATERING PURPOSES AT THE RATE OF 30 GALLONS PER DAY PER ANIMAL UNIT. ANIMAL UNITS SHALL BE BASED ON REASONABLE CARRYING CAPACITY AND HISTORICAL USE OF THE AREA SERVICED BY THIS WATER SOURCE.

Source Name: MIDDLE CREEK, WEST FORK

Source Type: SURFACE WATER

THE SOURCE INCLUDES UNNAMED TRIBUTARIES OF MIDDLE CREEK, WEST FORK.

***Point of Diversion and Means of Diversion:**

<u>ID</u>	<u>Govt Lot</u>	<u>Qtr Sec</u>	<u>Sec</u>	<u>Twp</u>	<u>Rge</u>	<u>County</u>
1		SW	13	14N	1W	CASCADE

Period of Diversion: JANUARY 1 TO DECEMBER 31

Diversion Means: LIVESTOCK DIRECT FROM SOURCE

2		SE	14	14N	1W	CASCADE
---	--	----	----	-----	----	---------

Period of Diversion: JANUARY 1 TO DECEMBER 31

Diversion Means: LIVESTOCK DIRECT FROM SOURCE
 3 NE 22 14N 1W CASCADE
Period of Diversion: JANUARY 1 TO DECEMBER 31
Diversion Means: LIVESTOCK DIRECT FROM SOURCE
 4 S2 22 14N 1W CASCADE
Period of Diversion: JANUARY 1 TO DECEMBER 31
Diversion Means: LIVESTOCK DIRECT FROM SOURCE
 5 23 14N 1W CASCADE
Period of Diversion: JANUARY 1 TO DECEMBER 31
Diversion Means: LIVESTOCK DIRECT FROM SOURCE
 6 NW 24 14N 1W CASCADE
Period of Diversion: JANUARY 1 TO DECEMBER 31
Diversion Means: LIVESTOCK DIRECT FROM SOURCE
 7 NE 27 14N 1W CASCADE
Period of Diversion: JANUARY 1 TO DECEMBER 31
Diversion Means: LIVESTOCK DIRECT FROM SOURCE
 8 SE 27 14N 1W CASCADE
Period of Diversion: JANUARY 1 TO DECEMBER 31
Diversion Means: LIVESTOCK DIRECT FROM SOURCE

Period of Use: JANUARY 1 TO DECEMBER 31

Place of Use:

<u>ID</u>	<u>Acres</u>	<u>Govt Lot</u>	<u>Qtr</u>	<u>Sec</u>	<u>Twp</u>	<u>Rge</u>	<u>County</u>
1			SW	13	14N	1W	CASCADE
2			SE	14	14N	1W	CASCADE
3			NE	22	14N	1W	CASCADE
4			S2	22	14N	1W	CASCADE
5				23	14N	1W	CASCADE
6			NW	24	14N	1W	CASCADE
7			NE	27	14N	1W	CASCADE
8			SE	27	14N	1W	CASCADE

Remarks:

THE FOLLOWING ISSUES WERE IDENTIFIED BY THE DNRC DURING ITS EXAMINATION OF THIS WATER RIGHT CLAIM.
 THIS CLAIM NUMBER WAS NOT INCLUDED IN THE BASIN 41J DECREE ISSUED 12/16/2010.

A BETTER UNDERSTANDING OF YOUR CLAIMED WATER RIGHT CAN BE OBTAINED BY COMPARING YOUR RIGHT WITH OTHER CLAIMS IN THE BASIN. FOR EXAMPLE, COMPARE PRIORITY DATES, FLOW RATES, VOLUMES, OR ACRES IRRIGATED. ALSO, YOUR WATER RIGHT MAY BE SUBJECT TO WATER RIGHTS IN ADJOINING SUBBASINS OR BASINS AS WELL AS BEING SUBJECT TO OTHER RIGHTS ON YOUR SOURCE OF SUPPLY. FINALLY, YOUR WATER RIGHT MAY BE SUBJECT TO INDIAN RESERVED AND FEDERAL RESERVED WATER RIGHTS.

COMPLETE DETAILS REGARDING THE DNRC PREPARATION OF THIS INTERLOCUTORY DECREE AND RELATED MATERIALS CAN BE REVIEWED AT THE OFFICE LOCATIONS IDENTIFIED IN THE DOCUMENT ENTITLED "NOTICE OF ENTRY OF INTERLOCUTORY DECREE AND NOTICE OF AVAILABILITY."

SEE GENERAL FINDINGS OF FACT AND CONCLUSIONS OF LAW FOR FURTHER EXPLANATION OF YOUR CLAIMED WATER RIGHT. THESE FINDINGS CAN BE FOUND AS INDICATED IN THE DOCUMENT ENTITLED "NOTICE OF ENTRY OF INTERLOCUTORY DECREE AND NOTICE OF AVAILABILITY." IF YOU NEED OBJECTION FORMS, OR HAVE QUESTIONS ABOUT WATER COURT PROCEDURES OR CHANGES TO YOUR RIGHT, YOU CAN CONTACT THE WATER COURT BY CALLING 1-800-624-3270 (WITHIN MONTANA ONLY) OR 1-406-586-4364, OR BY WRITING TO P.O. BOX 1389, BOZEMAN, MT 59771-1389.

**INTERLOCUTORY DECREE
SMITH RIVER
BASIN 41J
ABSTRACT OF WATER RIGHT CLAIM**

IMPORTANT NOTICE

YOUR WATER RIGHT AS SHOWN ON THIS ABSTRACT MAY HAVE CHANGES FROM YOUR WATER RIGHT AS CLAIMED OR AMENDED. AN ASTERISK (*) HAS BEEN PLACED NEXT TO EACH ITEM CHANGED BY THE MONTANA WATER COURT OR BY THE DEPARTMENT OF NATURAL RESOURCES AND CONSERVATION (DNRC) DURING THE PREPARATION OF THIS INTERLOCUTORY DECREE. THESE CHANGES ARE AUTHORIZED BY THE MONTANA SUPREME COURT WATER RIGHT CLAIMS EXAMINATION RULES OR BY ORDER OF THE WATER COURT.

OBJECTIONS MAY BE FILED ACCORDING TO THE PROCEDURES OUTLINED IN THE DOCUMENT ENTITLED "NOTICE OF ENTRY OF INTERLOCUTORY DECREE AND NOTICE OF AVAILABILITY."

Water Right Number: 41J 30129382 STATEMENT OF CLAIM

Version: 1 -- ORIGINAL RIGHT

Status: ACTIVE

Owners: SIEBEN LIVESTOCK CO
PO BOX 835
HELENA, MT 59624-0835

Priority Date: JUNE 18, 1919

Type of Historical Right: USE

Purpose (Use): STOCK

***Flow Rate:** A SPECIFIC FLOW RATE HAS NOT BEEN DECREED BECAUSE THIS USE CONSISTS OF STOCK DRINKING DIRECTLY FROM THE SOURCE, OR FROM A DITCH SYSTEM. THE FLOW RATE IS LIMITED TO THE MINIMUM AMOUNT HISTORICALLY NECESSARY TO SUSTAIN THIS PURPOSE.

***Volume:** THIS RIGHT INCLUDES THE AMOUNT OF WATER CONSUMPTIVELY USED FOR STOCKWATERING PURPOSES AT THE RATE OF 30 GALLONS PER DAY PER ANIMAL UNIT. ANIMAL UNITS SHALL BE BASED ON REASONABLE CARRYING CAPACITY AND HISTORICAL USE OF THE AREA SERVICED BY THIS WATER SOURCE.

Source Name: UNNAMED TRIBUTARY OF TYRELL CREEK

Source Type: SURFACE WATER

Point of Diversion and Means of Diversion:

<u>ID</u>	<u>Govt Lot</u>	<u>Qtr Sec</u>	<u>Sec</u>	<u>Twp</u>	<u>Rge</u>	<u>County</u>
1		NW	22	14N	1W	CASCADE

Period of Diversion: MAY 1 TO DECEMBER 31

Diversion Means: LIVESTOCK DIRECT FROM SOURCE

Period of Use: MAY 1 TO DECEMBER 31

Place of Use:

<u>ID</u>	<u>Acres</u>	<u>Govt Lot</u>	<u>Qtr Sec</u>	<u>Sec</u>	<u>Twp</u>	<u>Rge</u>	<u>County</u>
1			NW	22	14N	1W	CASCADE

Remarks:

THE FOLLOWING ISSUES WERE IDENTIFIED BY THE DNRC DURING ITS EXAMINATION OF THIS WATER RIGHT CLAIM.

THIS CLAIM NUMBER WAS NOT INCLUDED IN THE BASIN 41J DECREE ISSUED 12/16/2010.

A BETTER UNDERSTANDING OF YOUR CLAIMED WATER RIGHT CAN BE OBTAINED BY COMPARING YOUR RIGHT WITH OTHER CLAIMS IN THE BASIN. FOR EXAMPLE, COMPARE PRIORITY DATES, FLOW RATES, VOLUMES, OR ACRES IRRIGATED. ALSO, YOUR WATER RIGHT MAY BE SUBJECT TO WATER RIGHTS IN ADJOINING SUBBASINS OR BASINS AS WELL AS BEING SUBJECT TO OTHER RIGHTS ON YOUR SOURCE OF SUPPLY. FINALLY, YOUR WATER RIGHT MAY BE SUBJECT TO INDIAN RESERVED AND FEDERAL RESERVED WATER RIGHTS.

COMPLETE DETAILS REGARDING THE DNRC PREPARATION OF THIS INTERLOCUTORY DECREE AND RELATED MATERIALS CAN BE REVIEWED AT THE OFFICE LOCATIONS IDENTIFIED IN THE DOCUMENT ENTITLED "NOTICE OF ENTRY OF INTERLOCUTORY DECREE AND NOTICE OF AVAILABILITY."

SEE GENERAL FINDINGS OF FACT AND CONCLUSIONS OF LAW FOR FURTHER EXPLANATION OF YOUR CLAIMED WATER RIGHT. THESE FINDINGS CAN BE FOUND AS INDICATED IN THE DOCUMENT ENTITLED "NOTICE OF ENTRY OF INTERLOCUTORY DECREE AND NOTICE OF AVAILABILITY." IF YOU NEED OBJECTION FORMS, OR HAVE QUESTIONS ABOUT WATER COURT PROCEDURES OR CHANGES TO YOUR RIGHT, YOU CAN CONTACT THE WATER COURT BY CALLING 1-800-624-3270 (WITHIN MONTANA ONLY) OR 1-406-586-4364, OR BY WRITING TO P.O. BOX 1389, BOZEMAN, MT 59771-1389.

**INTERLOCUTORY DECREE
SMITH RIVER
BASIN 41J
ABSTRACT OF WATER RIGHT CLAIM**

IMPORTANT NOTICE

YOUR WATER RIGHT AS SHOWN ON THIS ABSTRACT MAY HAVE CHANGES FROM YOUR WATER RIGHT AS CLAIMED OR AMENDED. AN ASTERISK (*) HAS BEEN PLACED NEXT TO EACH ITEM CHANGED BY THE MONTANA WATER COURT OR BY THE DEPARTMENT OF NATURAL RESOURCES AND CONSERVATION (DNRC) DURING THE PREPARATION OF THIS INTERLOCUTORY DECREE. THESE CHANGES ARE AUTHORIZED BY THE MONTANA SUPREME COURT WATER RIGHT CLAIMS EXAMINATION RULES OR BY ORDER OF THE WATER COURT.

OBJECTIONS MAY BE FILED ACCORDING TO THE PROCEDURES OUTLINED IN THE DOCUMENT ENTITLED "NOTICE OF ENTRY OF INTERLOCUTORY DECREE AND NOTICE OF AVAILABILITY."

Water Right Number: 41J 30129384 STATEMENT OF CLAIM
Version: 1 -- ORIGINAL RIGHT
Status: ACTIVE

Owners: SIEBEN LIVESTOCK CO
PO BOX 835
HELENA, MT 59624-0835

Priority Date: MARCH 26, 1923

Type of Historical Right: USE

Purpose (Use): STOCK

***Flow Rate:** A SPECIFIC FLOW RATE HAS NOT BEEN DECREED BECAUSE THIS USE CONSISTS OF STOCK DRINKING DIRECTLY FROM THE SOURCE, OR FROM A DITCH SYSTEM. THE FLOW RATE IS LIMITED TO THE MINIMUM AMOUNT HISTORICALLY NECESSARY TO SUSTAIN THIS PURPOSE.

***Volume:** THIS RIGHT INCLUDES THE AMOUNT OF WATER CONSUMPTIVELY USED FOR STOCKWATERING PURPOSES AT THE RATE OF 30 GALLONS PER DAY PER ANIMAL UNIT. ANIMAL UNITS SHALL BE BASED ON REASONABLE CARRYING CAPACITY AND HISTORICAL USE OF THE AREA SERVICED BY THIS WATER SOURCE.

***Source Name:** MIDDLE CREEK

Source Type: SURFACE WATER

***Source Name:** UNNAMED TRIBUTARY OF MIDDLE CREEK

Source Type: SURFACE WATER

THE SOURCE INCLUDES UNNAMED TRIBUTARIES OF MIDDLE CREEK.

***Point of Diversion and Means of Diversion:**

<u>ID</u>	<u>Govt Lot</u>	<u>Qtr Sec</u>	<u>Sec</u>	<u>Twp</u>	<u>Rge</u>	<u>County</u>
1	2	NWSE	2	13N	1W	LEWIS AND CLARK

***Source Name:** UNNAMED TRIBUTARY OF MIDDLE CREEK

Period of Diversion: MAY 1 TO DECEMBER 31

	Diversion Means:	LIVESTOCK DIRECT FROM SOURCE					
2		3 NENESW	2	13N	1W	LEWIS AND CLARK	
	*Source Name:	UNNAMED TRIBUTARY OF MIDDLE CREEK					
	Period of Diversion:	MAY 1 TO DECEMBER 31					
	Diversion Means:	LIVESTOCK DIRECT FROM SOURCE					
3		W2SW	25	14N	1W	CASCADE	
	*Source Name:	MIDDLE CREEK					
	Period of Diversion:	MAY 1 TO DECEMBER 31					
	Diversion Means:	LIVESTOCK DIRECT FROM SOURCE					
4		S2S2NE	26	14N	1W	CASCADE	
	*Source Name:	MIDDLE CREEK					
	Period of Diversion:	MAY 1 TO DECEMBER 31					
	Diversion Means:	LIVESTOCK DIRECT FROM SOURCE					
5		S2	26	14N	1W	CASCADE	
	*Source Name:	MIDDLE CREEK					
	Period of Diversion:	MAY 1 TO DECEMBER 31					
	Diversion Means:	LIVESTOCK DIRECT FROM SOURCE					
6		E2	34	14N	1W	CASCADE	
	*Source Name:	MIDDLE CREEK					
	Period of Diversion:	MAY 1 TO DECEMBER 31					
	Diversion Means:	LIVESTOCK DIRECT FROM SOURCE					
7			35	14N	1W	CASCADE	
	*Source Name:	MIDDLE CREEK					
	Period of Diversion:	MAY 1 TO DECEMBER 31					
	Diversion Means:	LIVESTOCK DIRECT FROM SOURCE					
8		SWNW	36	14N	1W	CASCADE	
	*Source Name:	UNNAMED TRIBUTARY OF MIDDLE CREEK					
	Period of Diversion:	MAY 1 TO DECEMBER 31					
	Diversion Means:	LIVESTOCK DIRECT FROM SOURCE					
9		NWSW	36	14N	1W	CASCADE	
	*Source Name:	UNNAMED TRIBUTARY OF MIDDLE CREEK					
	Period of Diversion:	MAY 1 TO DECEMBER 31					
	Diversion Means:	LIVESTOCK DIRECT FROM SOURCE					
	Period of Use:	MAY 1 TO DECEMBER 31					

Place of Use:

<u>ID</u>	<u>Acres</u>	<u>Govt Lot</u>	<u>Qtr Sec</u>	<u>Sec</u>	<u>Twp</u>	<u>Rge</u>	<u>County</u>
1		2	NWSE	2	13N	1W	LEWIS AND CLARK
2		3	NENESW	2	13N	1W	LEWIS AND CLARK
3			W2SW	25	14N	1W	CASCADE
4			S2S2NE	26	14N	1W	CASCADE
5			S2	26	14N	1W	CASCADE
6			E2	34	14N	1W	CASCADE
7				35	14N	1W	CASCADE
8			SWNW	36	14N	1W	CASCADE
9			NWSW	36	14N	1W	CASCADE

Remarks:

THE FOLLOWING ISSUES WERE IDENTIFIED BY THE DNRC DURING ITS EXAMINATION OF THIS WATER RIGHT CLAIM.

THIS CLAIM NUMBER WAS NOT INCLUDED IN THE BASIN 41J DECREE ISSUED 12/16/2010.

ACCORDING TO CADASTRAL PROPERTY OWNERSHIP RECORDS, AS OF 12/23/2022 , A PORTION OF THE PROPERTY ON WHICH THIS WATER RIGHT IS USED APPEARS TO BE OWNED BY USDI-BREAU OF LAND MANAGEMENT, 5001 SOUTHGATE DR. BILLINGS, MT 59101-4669.

ACCORDING TO CADASTRAL PROPERTY OWNERSHIP RECORDS, AS OF 12/23/2022 , A PORTION OF THE PROPERTY ON WHICH THIS WATER RIGHT IS USED APPEARS TO BE OWNED BY STATE OF MONTANA, STATE LANDS, 1539 11TH AVENUE, HELENA, MT 59601.

THE OWNERSHIP OF THIS RIGHT MAY BE QUESTIONABLE. PART OF THE PLACE OF USE APPEARS TO BE ON STATE LAND.

THE OWNERSHIP OF THIS RIGHT MAY BE QUESTIONABLE. PART OR ALL OF THE PLACE OF USE APPEARS TO BE ON FEDERAL LAND.

A BETTER UNDERSTANDING OF YOUR CLAIMED WATER RIGHT CAN BE OBTAINED BY COMPARING YOUR RIGHT WITH OTHER CLAIMS IN THE BASIN. FOR EXAMPLE, COMPARE PRIORITY DATES, FLOW RATES, VOLUMES, OR ACRES IRRIGATED. ALSO, YOUR WATER RIGHT MAY BE SUBJECT TO WATER RIGHTS IN ADJOINING SUBBASINS OR BASINS AS WELL AS BEING SUBJECT TO OTHER RIGHTS ON YOUR SOURCE OF SUPPLY. FINALLY, YOUR WATER RIGHT MAY BE SUBJECT TO INDIAN RESERVED AND FEDERAL RESERVED WATER RIGHTS.

COMPLETE DETAILS REGARDING THE DNRC PREPARATION OF THIS INTERLOCUTORY DECREE AND RELATED MATERIALS CAN BE REVIEWED AT THE OFFICE LOCATIONS IDENTIFIED IN THE DOCUMENT ENTITLED "NOTICE OF ENTRY OF INTERLOCUTORY DECREE AND NOTICE OF AVAILABILITY."

SEE GENERAL FINDINGS OF FACT AND CONCLUSIONS OF LAW FOR FURTHER EXPLANATION OF YOUR CLAIMED WATER RIGHT. THESE FINDINGS CAN BE FOUND AS INDICATED IN THE DOCUMENT ENTITLED "NOTICE OF ENTRY OF INTERLOCUTORY DECREE AND NOTICE OF AVAILABILITY." IF YOU NEED OBJECTION FORMS, OR HAVE QUESTIONS ABOUT WATER COURT PROCEDURES OR CHANGES TO YOUR RIGHT, YOU CAN CONTACT THE WATER COURT BY CALLING 1-800-624-3270 (WITHIN MONTANA ONLY) OR 1-406-586-4364, OR BY WRITING TO P.O. BOX 1389, BOZEMAN, MT 59771-1389.

**INTERLOCUTORY DECREE
SMITH RIVER
BASIN 41J
ABSTRACT OF WATER RIGHT CLAIM**

IMPORTANT NOTICE

YOUR WATER RIGHT AS SHOWN ON THIS ABSTRACT MAY HAVE CHANGES FROM YOUR WATER RIGHT AS CLAIMED OR AMENDED. AN ASTERISK (*) HAS BEEN PLACED NEXT TO EACH ITEM CHANGED BY THE MONTANA WATER COURT OR BY THE DEPARTMENT OF NATURAL RESOURCES AND CONSERVATION (DNRC) DURING THE PREPARATION OF THIS INTERLOCUTORY DECREE. THESE CHANGES ARE AUTHORIZED BY THE MONTANA SUPREME COURT WATER RIGHT CLAIMS EXAMINATION RULES OR BY ORDER OF THE WATER COURT.

OBJECTIONS MAY BE FILED ACCORDING TO THE PROCEDURES OUTLINED IN THE DOCUMENT ENTITLED "NOTICE OF ENTRY OF INTERLOCUTORY DECREE AND NOTICE OF AVAILABILITY."

Water Right Number: 41J 30129389 STATEMENT OF CLAIM
Version: 1 -- ORIGINAL RIGHT
Status: ACTIVE

Owners: SIEBEN LIVESTOCK CO
PO BOX 835
HELENA, MT 59624-0835

Priority Date: DECEMBER 21, 1898

Type of Historical Right: USE

Purpose (Use): STOCK

***Flow Rate:** A SPECIFIC FLOW RATE HAS NOT BEEN DECREED BECAUSE THIS USE CONSISTS OF STOCK DRINKING DIRECTLY FROM THE SOURCE, OR FROM A DITCH SYSTEM. THE FLOW RATE IS LIMITED TO THE MINIMUM AMOUNT HISTORICALLY NECESSARY TO SUSTAIN THIS PURPOSE.

***Volume:** THIS RIGHT INCLUDES THE AMOUNT OF WATER CONSUMPTIVELY USED FOR STOCKWATERING PURPOSES AT THE RATE OF 30 GALLONS PER DAY PER ANIMAL UNIT. ANIMAL UNITS SHALL BE BASED ON REASONABLE CARRYING CAPACITY AND HISTORICAL USE OF THE AREA SERVICED BY THIS WATER SOURCE.

***Source Name:** UNNAMED TRIBUTARY OF MIDDLE CREEK
Source Type: SURFACE WATER

***Point of Diversion and Means of Diversion:**

<u>ID</u>	<u>Govt Lot</u>	<u>Qtr</u>	<u>Sec</u>	<u>Twp</u>	<u>Rge</u>	<u>County</u>
1		W2SESE	23	14N	1W	CASCADE

Period of Diversion: MAY 1 TO DECEMBER 31

Diversion Means: LIVESTOCK DIRECT FROM SOURCE

2		N2SWNW	25	14N	1W	CASCADE
---	--	--------	----	-----	----	---------

Period of Diversion: MAY 1 TO DECEMBER 31

Diversion Means: LIVESTOCK DIRECT FROM SOURCE

3 NENE 26 14N 1W CASCADE

Period of Diversion: MAY 1 TO DECEMBER 31

Diversion Means: LIVESTOCK DIRECT FROM SOURCE

Period of Use: MAY 1 TO DECEMBER 31

***Place of Use:**

<u>ID</u>	<u>Acres</u>	<u>Govt Lot</u>	<u>Qtr Sec</u>	<u>Sec</u>	<u>Twp</u>	<u>Rge</u>	<u>County</u>
1			W2SESE	23	14N	1W	CASCADE
2			N2SWNW	25	14N	1W	CASCADE
3			NENE	26	14N	1W	CASCADE

Remarks:

THE FOLLOWING ISSUES WERE IDENTIFIED BY THE DNRC DURING ITS EXAMINATION OF THIS WATER RIGHT CLAIM.

THIS CLAIM NUMBER WAS NOT INCLUDED IN THE BASIN 41J DECREE ISSUED 12/16/2010.

ACCORDING TO CADASTRAL PROPERTY OWNERSHIP RECORDS, AS OF 12/28/2022 , A PORTION OF THE PROPERTY ON WHICH THIS WATER RIGHT IS USED APPEARS TO BE OWNED BY TRUST LANDS DIV. STATE OF MONTANA, 1625 11TH AVENUE, HELENA MT 59601-4600.

THE OWNERSHIP OF THIS RIGHT MAY BE QUESTIONABLE. PART OF THE PLACE OF USE APPEARS TO BE ON STATE LAND.

A BETTER UNDERSTANDING OF YOUR CLAIMED WATER RIGHT CAN BE OBTAINED BY COMPARING YOUR RIGHT WITH OTHER CLAIMS IN THE BASIN. FOR EXAMPLE, COMPARE PRIORITY DATES, FLOW RATES, VOLUMES, OR ACRES IRRIGATED. ALSO, YOUR WATER RIGHT MAY BE SUBJECT TO WATER RIGHTS IN ADJOINING SUBBASINS OR BASINS AS WELL AS BEING SUBJECT TO OTHER RIGHTS ON YOUR SOURCE OF SUPPLY. FINALLY, YOUR WATER RIGHT MAY BE SUBJECT TO INDIAN RESERVED AND FEDERAL RESERVED WATER RIGHTS.

COMPLETE DETAILS REGARDING THE DNRC PREPARATION OF THIS INTERLOCUTORY DECREE AND RELATED MATERIALS CAN BE REVIEWED AT THE OFFICE LOCATIONS IDENTIFIED IN THE DOCUMENT ENTITLED "NOTICE OF ENTRY OF INTERLOCUTORY DECREE AND NOTICE OF AVAILABILITY."

SEE GENERAL FINDINGS OF FACT AND CONCLUSIONS OF LAW FOR FURTHER EXPLANATION OF YOUR CLAIMED WATER RIGHT. THESE FINDINGS CAN BE FOUND AS INDICATED IN THE DOCUMENT ENTITLED "NOTICE OF ENTRY OF INTERLOCUTORY DECREE AND NOTICE OF AVAILABILITY." IF YOU NEED OBJECTION FORMS, OR HAVE QUESTIONS ABOUT WATER COURT PROCEDURES OR CHANGES TO YOUR RIGHT, YOU CAN CONTACT THE WATER COURT BY CALLING 1-800-624-3270 (WITHIN MONTANA ONLY) OR 1-406-586-4364, OR BY WRITING TO P.O. BOX 1389, BOZEMAN, MT 59771-1389.

**INTERLOCUTORY DECREE
SMITH RIVER
BASIN 41J
ABSTRACT OF WATER RIGHT CLAIM**

IMPORTANT NOTICE

YOUR WATER RIGHT AS SHOWN ON THIS ABSTRACT MAY HAVE CHANGES FROM YOUR WATER RIGHT AS CLAIMED OR AMENDED. AN ASTERISK (*) HAS BEEN PLACED NEXT TO EACH ITEM CHANGED BY THE MONTANA WATER COURT OR BY THE DEPARTMENT OF NATURAL RESOURCES AND CONSERVATION (DNRC) DURING THE PREPARATION OF THIS INTERLOCUTORY DECREE. THESE CHANGES ARE AUTHORIZED BY THE MONTANA SUPREME COURT WATER RIGHT CLAIMS EXAMINATION RULES OR BY ORDER OF THE WATER COURT.

OBJECTIONS MAY BE FILED ACCORDING TO THE PROCEDURES OUTLINED IN THE DOCUMENT ENTITLED "NOTICE OF ENTRY OF INTERLOCUTORY DECREE AND NOTICE OF AVAILABILITY."

Water Right Number: 41J 30129421 STATEMENT OF CLAIM

Version: 1 -- ORIGINAL RIGHT

Status: ACTIVE

Owners: SIEBEN LIVESTOCK CO
PO BOX 835
HELENA, MT 59624-0835

Priority Date: SEPTEMBER 30, 1909

Type of Historical Right: USE

Purpose (Use): STOCK

***Flow Rate:** A SPECIFIC FLOW RATE HAS NOT BEEN DECREED BECAUSE THIS USE CONSISTS OF STOCK DRINKING DIRECTLY FROM THE SOURCE, OR FROM A DITCH SYSTEM. THE FLOW RATE IS LIMITED TO THE MINIMUM AMOUNT HISTORICALLY NECESSARY TO SUSTAIN THIS PURPOSE.

***Volume:** THIS RIGHT INCLUDES THE AMOUNT OF WATER CONSUMPTIVELY USED FOR STOCKWATERING PURPOSES AT THE RATE OF 30 GALLONS PER DAY PER ANIMAL UNIT. ANIMAL UNITS SHALL BE BASED ON REASONABLE CARRYING CAPACITY AND HISTORICAL USE OF THE AREA SERVICED BY THIS WATER SOURCE.

***Source Name:** UNNAMED TRIBUTARY OF MIDDLE CREEK

Source Type: SURFACE WATER

ALSO KNOWN AS EAST FORK OF MIDDLE CREEK

***Point of Diversion and Means of Diversion:**

<u>ID</u>	<u>Govt Lot</u>	<u>Qtr</u>	<u>Sec</u>	<u>Twp</u>	<u>Rge</u>	<u>County</u>
1		SWSW	30	14N	1E	CASCADE

Period of Diversion: MAY 1 TO DECEMBER 31

Diversion Means: LIVESTOCK DIRECT FROM SOURCE

2			31	14N	1E	CASCADE
---	--	--	----	-----	----	---------

Period of Diversion: MAY 1 TO DECEMBER 31

Diversion Means: LIVESTOCK DIRECT FROM SOURCE
 3 S2SE 25 14N 1W CASCADE
Period of Diversion: MAY 1 TO DECEMBER 31
Diversion Means: LIVESTOCK DIRECT FROM SOURCE
 4 E2SW 25 14N 1W CASCADE
Period of Diversion: MAY 1 TO DECEMBER 31
Diversion Means: LIVESTOCK DIRECT FROM SOURCE
 5 E2 36 14N 1W CASCADE
Period of Diversion: MAY 1 TO DECEMBER 31
Diversion Means: LIVESTOCK DIRECT FROM SOURCE
 6 SESESW 36 14N 1W CASCADE
Period of Diversion: MAY 1 TO DECEMBER 31
Diversion Means: LIVESTOCK DIRECT FROM SOURCE
Period of Use: MAY 1 TO DECEMBER 31

***Place of Use:**

<u>ID</u>	<u>Acres</u>	<u>Govt Lot</u>	<u>Qtr Sec</u>	<u>Sec</u>	<u>Twp</u>	<u>Rge</u>	<u>County</u>
1			SWSW	30	14N	1E	CASCADE
2				31	14N	1E	CASCADE
3			S2SE	25	14N	1W	CASCADE
4			E2SW	25	14N	1W	CASCADE
5			E2	36	14N	1W	CASCADE
6			SESESW	36	14N	1W	CASCADE

Remarks:

THE FOLLOWING ISSUES WERE IDENTIFIED BY THE DNRC DURING ITS EXAMINATION OF THIS WATER RIGHT CLAIM.

THIS CLAIM NUMBER WAS NOT INCLUDED IN THE BASIN 41J DECREE ISSUED 12/16/2010.

A BETTER UNDERSTANDING OF YOUR CLAIMED WATER RIGHT CAN BE OBTAINED BY COMPARING YOUR RIGHT WITH OTHER CLAIMS IN THE BASIN. FOR EXAMPLE, COMPARE PRIORITY DATES, FLOW RATES, VOLUMES, OR ACRES IRRIGATED. ALSO, YOUR WATER RIGHT MAY BE SUBJECT TO WATER RIGHTS IN ADJOINING SUBBASINS OR BASINS AS WELL AS BEING SUBJECT TO OTHER RIGHTS ON YOUR SOURCE OF SUPPLY. FINALLY, YOUR WATER RIGHT MAY BE SUBJECT TO INDIAN RESERVED AND FEDERAL RESERVED WATER RIGHTS.

COMPLETE DETAILS REGARDING THE DNRC PREPARATION OF THIS INTERLOCUTORY DECREE AND RELATED MATERIALS CAN BE REVIEWED AT THE OFFICE LOCATIONS IDENTIFIED IN THE DOCUMENT ENTITLED "NOTICE OF ENTRY OF INTERLOCUTORY DECREE AND NOTICE OF AVAILABILITY."

SEE GENERAL FINDINGS OF FACT AND CONCLUSIONS OF LAW FOR FURTHER EXPLANATION OF YOUR CLAIMED WATER RIGHT. THESE FINDINGS CAN BE FOUND AS INDICATED IN THE DOCUMENT ENTITLED "NOTICE OF ENTRY OF INTERLOCUTORY DECREE AND NOTICE OF AVAILABILITY." IF YOU NEED OBJECTION FORMS, OR HAVE QUESTIONS ABOUT WATER COURT PROCEDURES OR CHANGES TO YOUR RIGHT, YOU CAN CONTACT THE WATER COURT BY CALLING 1-800-624-3270 (WITHIN MONTANA ONLY) OR 1-406-586-4364, OR BY WRITING TO P.O. BOX 1389, BOZEMAN, MT 59771-1389.

**INTERLOCUTORY DECREE
SMITH RIVER
BASIN 41J
ABSTRACT OF WATER RIGHT CLAIM**

IMPORTANT NOTICE

YOUR WATER RIGHT AS SHOWN ON THIS ABSTRACT MAY HAVE CHANGES FROM YOUR WATER RIGHT AS CLAIMED OR AMENDED. AN ASTERISK (*) HAS BEEN PLACED NEXT TO EACH ITEM CHANGED BY THE MONTANA WATER COURT OR BY THE DEPARTMENT OF NATURAL RESOURCES AND CONSERVATION (DNRC) DURING THE PREPARATION OF THIS INTERLOCUTORY DECREE. THESE CHANGES ARE AUTHORIZED BY THE MONTANA SUPREME COURT WATER RIGHT CLAIMS EXAMINATION RULES OR BY ORDER OF THE WATER COURT.

OBJECTIONS MAY BE FILED ACCORDING TO THE PROCEDURES OUTLINED IN THE DOCUMENT ENTITLED "NOTICE OF ENTRY OF INTERLOCUTORY DECREE AND NOTICE OF AVAILABILITY."

Water Right Number: 41J 30129536 STATEMENT OF CLAIM

Version: 1 -- ORIGINAL RIGHT

Status: ACTIVE

Owners: SIEBEN LIVESTOCK CO
PO BOX 835
HELENA, MT 59624-0835

Priority Date: SEPTEMBER 30, 1909

Type of Historical Right: USE

Purpose (Use): STOCK

***Flow Rate:** A SPECIFIC FLOW RATE HAS NOT BEEN DECREED BECAUSE THIS USE CONSISTS OF STOCK DRINKING DIRECTLY FROM THE SOURCE, OR FROM A DITCH SYSTEM. THE FLOW RATE IS LIMITED TO THE MINIMUM AMOUNT HISTORICALLY NECESSARY TO SUSTAIN THIS PURPOSE.

***Volume:** THIS RIGHT INCLUDES THE AMOUNT OF WATER CONSUMPTIVELY USED FOR STOCKWATERING PURPOSES AT THE RATE OF 30 GALLONS PER DAY PER ANIMAL UNIT. ANIMAL UNITS SHALL BE BASED ON REASONABLE CARRYING CAPACITY AND HISTORICAL USE OF THE AREA SERVICED BY THIS WATER SOURCE.

Source Name: HOUND CREEK, WEST FORK

Source Type: SURFACE WATER

Point of Diversion and Means of Diversion:

<u>ID</u>	<u>Govt Lot</u>	<u>Qtr Sec</u>	<u>Sec</u>	<u>Twp</u>	<u>Rge</u>	<u>County</u>
1		N2	11	15N	1W	CASCADE

Period of Diversion: MAY 1 TO DECEMBER 31

Diversion Means: LIVESTOCK DIRECT FROM SOURCE

Period of Use: MAY 1 TO DECEMBER 31

Place of Use:

<u>ID</u>	<u>Acres</u>	<u>Govt Lot</u>	<u>Qtr Sec</u>	<u>Sec</u>	<u>Twp</u>	<u>Rge</u>	<u>County</u>
1			N2	11	15N	1W	CASCADE

Remarks:

THE FOLLOWING ISSUES WERE IDENTIFIED BY THE DNRC DURING ITS EXAMINATION OF THIS WATER RIGHT CLAIM.

THIS CLAIM NUMBER WAS NOT INCLUDED IN THE BASIN 41J DECREE ISSUED 12/16/2010.

A BETTER UNDERSTANDING OF YOUR CLAIMED WATER RIGHT CAN BE OBTAINED BY COMPARING YOUR RIGHT WITH OTHER CLAIMS IN THE BASIN. FOR EXAMPLE, COMPARE PRIORITY DATES, FLOW RATES, VOLUMES, OR ACRES IRRIGATED. ALSO, YOUR WATER RIGHT MAY BE SUBJECT TO WATER RIGHTS IN ADJOINING SUBBASINS OR BASINS AS WELL AS BEING SUBJECT TO OTHER RIGHTS ON YOUR SOURCE OF SUPPLY. FINALLY, YOUR WATER RIGHT MAY BE SUBJECT TO INDIAN RESERVED AND FEDERAL RESERVED WATER RIGHTS.

COMPLETE DETAILS REGARDING THE DNRC PREPARATION OF THIS INTERLOCUTORY DECREE AND RELATED MATERIALS CAN BE REVIEWED AT THE OFFICE LOCATIONS IDENTIFIED IN THE DOCUMENT ENTITLED "NOTICE OF ENTRY OF INTERLOCUTORY DECREE AND NOTICE OF AVAILABILITY."

SEE GENERAL FINDINGS OF FACT AND CONCLUSIONS OF LAW FOR FURTHER EXPLANATION OF YOUR CLAIMED WATER RIGHT. THESE FINDINGS CAN BE FOUND AS INDICATED IN THE DOCUMENT ENTITLED "NOTICE OF ENTRY OF INTERLOCUTORY DECREE AND NOTICE OF AVAILABILITY." IF YOU NEED OBJECTION FORMS, OR HAVE QUESTIONS ABOUT WATER COURT PROCEDURES OR CHANGES TO YOUR RIGHT, YOU CAN CONTACT THE WATER COURT BY CALLING 1-800-624-3270 (WITHIN MONTANA ONLY) OR 1-406-586-4364, OR BY WRITING TO P.O. BOX 1389, BOZEMAN, MT 59771-1389.

**INTERLOCUTORY DECREE
SMITH RIVER
BASIN 41J
ABSTRACT OF WATER RIGHT CLAIM**

IMPORTANT NOTICE

YOUR WATER RIGHT AS SHOWN ON THIS ABSTRACT MAY HAVE CHANGES FROM YOUR WATER RIGHT AS CLAIMED OR AMENDED. AN ASTERISK (*) HAS BEEN PLACED NEXT TO EACH ITEM CHANGED BY THE MONTANA WATER COURT OR BY THE DEPARTMENT OF NATURAL RESOURCES AND CONSERVATION (DNRC) DURING THE PREPARATION OF THIS INTERLOCUTORY DECREE. THESE CHANGES ARE AUTHORIZED BY THE MONTANA SUPREME COURT WATER RIGHT CLAIMS EXAMINATION RULES OR BY ORDER OF THE WATER COURT.

OBJECTIONS MAY BE FILED ACCORDING TO THE PROCEDURES OUTLINED IN THE DOCUMENT ENTITLED "NOTICE OF ENTRY OF INTERLOCUTORY DECREE AND NOTICE OF AVAILABILITY."

Water Right Number: 41J 30129541 STATEMENT OF CLAIM

Version: 1 -- ORIGINAL RIGHT

Status: ACTIVE

Owners: SIEBEN LIVESTOCK CO
PO BOX 835
HELENA, MT 59624-0835

Priority Date: JANUARY 19, 1924

Type of Historical Right: USE

Purpose (Use): STOCK

***Flow Rate:** A SPECIFIC FLOW RATE HAS NOT BEEN DECREED BECAUSE THIS USE CONSISTS OF STOCK DRINKING DIRECTLY FROM THE SOURCE, OR FROM A DITCH SYSTEM. THE FLOW RATE IS LIMITED TO THE MINIMUM AMOUNT HISTORICALLY NECESSARY TO SUSTAIN THIS PURPOSE.

***Volume:** THIS RIGHT INCLUDES THE AMOUNT OF WATER CONSUMPTIVELY USED FOR STOCKWATERING PURPOSES AT THE RATE OF 30 GALLONS PER DAY PER ANIMAL UNIT. ANIMAL UNITS SHALL BE BASED ON REASONABLE CARRYING CAPACITY AND HISTORICAL USE OF THE AREA SERVICED BY THIS WATER SOURCE.

***Source Name:** UNNAMED TRIBUTARY OF HOUND CREEK, EAST FORK

Source Type: SURFACE WATER

ALSO KNOWN AS CRIPPLE CREEK

Point of Diversion and Means of Diversion:

<u>ID</u>	<u>Govt Lot</u>	<u>Qtr</u>	<u>Sec</u>	<u>Twp</u>	<u>Rge</u>	<u>County</u>
1			1	14N	1W	CASCADE

Period of Diversion: JANUARY 1 TO DECEMBER 31

Diversion Means: LIVESTOCK DIRECT FROM SOURCE

2		S2SE	2	14N	1W	CASCADE
---	--	------	---	-----	----	---------

Period of Diversion: JANUARY 1 TO DECEMBER 31

Diversion Means: LIVESTOCK DIRECT FROM SOURCE
3 NE 11 14N 1W CASCADE

Period of Diversion: JANUARY 1 TO DECEMBER 31

Diversion Means: LIVESTOCK DIRECT FROM SOURCE

Period of Use: JANUARY 1 TO DECEMBER 31

Place of Use:

<u>ID</u>	<u>Acres</u>	<u>Govt Lot</u>	<u>Qtr Sec</u>	<u>Sec</u>	<u>Twp</u>	<u>Rge</u>	<u>County</u>
1				1	14N	1W	CASCADE
2			S2SE	2	14N	1W	CASCADE
3			NE	11	14N	1W	CASCADE

Remarks:

THE FOLLOWING ISSUES WERE IDENTIFIED BY THE DNRC DURING ITS EXAMINATION OF THIS WATER RIGHT CLAIM.

THIS CLAIM NUMBER WAS NOT INCLUDED IN THE BASIN 41J DECREE ISSUED 12/16/2010.

A BETTER UNDERSTANDING OF YOUR CLAIMED WATER RIGHT CAN BE OBTAINED BY COMPARING YOUR RIGHT WITH OTHER CLAIMS IN THE BASIN. FOR EXAMPLE, COMPARE PRIORITY DATES, FLOW RATES, VOLUMES, OR ACRES IRRIGATED. ALSO, YOUR WATER RIGHT MAY BE SUBJECT TO WATER RIGHTS IN ADJOINING SUBBASINS OR BASINS AS WELL AS BEING SUBJECT TO OTHER RIGHTS ON YOUR SOURCE OF SUPPLY. FINALLY, YOUR WATER RIGHT MAY BE SUBJECT TO INDIAN RESERVED AND FEDERAL RESERVED WATER RIGHTS.

COMPLETE DETAILS REGARDING THE DNRC PREPARATION OF THIS INTERLOCUTORY DECREE AND RELATED MATERIALS CAN BE REVIEWED AT THE OFFICE LOCATIONS IDENTIFIED IN THE DOCUMENT ENTITLED "NOTICE OF ENTRY OF INTERLOCUTORY DECREE AND NOTICE OF AVAILABILITY."

SEE GENERAL FINDINGS OF FACT AND CONCLUSIONS OF LAW FOR FURTHER EXPLANATION OF YOUR CLAIMED WATER RIGHT. THESE FINDINGS CAN BE FOUND AS INDICATED IN THE DOCUMENT ENTITLED "NOTICE OF ENTRY OF INTERLOCUTORY DECREE AND NOTICE OF AVAILABILITY." IF YOU NEED OBJECTION FORMS, OR HAVE QUESTIONS ABOUT WATER COURT PROCEDURES OR CHANGES TO YOUR RIGHT, YOU CAN CONTACT THE WATER COURT BY CALLING 1-800-624-3270 (WITHIN MONTANA ONLY) OR 1-406-586-4364, OR BY WRITING TO P.O. BOX 1389, BOZEMAN, MT 59771-1389.

**INTERLOCUTORY DECREE
SMITH RIVER
BASIN 41J
ABSTRACT OF WATER RIGHT CLAIM**

IMPORTANT NOTICE

YOUR WATER RIGHT AS SHOWN ON THIS ABSTRACT MAY HAVE CHANGES FROM YOUR WATER RIGHT AS CLAIMED OR AMENDED. AN ASTERISK (*) HAS BEEN PLACED NEXT TO EACH ITEM CHANGED BY THE MONTANA WATER COURT OR BY THE DEPARTMENT OF NATURAL RESOURCES AND CONSERVATION (DNRC) DURING THE PREPARATION OF THIS INTERLOCUTORY DECREE. THESE CHANGES ARE AUTHORIZED BY THE MONTANA SUPREME COURT WATER RIGHT CLAIMS EXAMINATION RULES OR BY ORDER OF THE WATER COURT.

OBJECTIONS MAY BE FILED ACCORDING TO THE PROCEDURES OUTLINED IN THE DOCUMENT ENTITLED "NOTICE OF ENTRY OF INTERLOCUTORY DECREE AND NOTICE OF AVAILABILITY."

Water Right Number: 41J 30129544 STATEMENT OF CLAIM

Version: 1 -- ORIGINAL RIGHT

Status: ACTIVE

Owners: SIEBEN LIVESTOCK CO
PO BOX 835
HELENA, MT 59624-0835

Priority Date: NOVEMBER 23, 1908

Type of Historical Right: USE

Purpose (Use): STOCK

***Flow Rate:** A SPECIFIC FLOW RATE HAS NOT BEEN DECREED BECAUSE THIS USE CONSISTS OF STOCK DRINKING DIRECTLY FROM THE SOURCE, OR FROM A DITCH SYSTEM. THE FLOW RATE IS LIMITED TO THE MINIMUM AMOUNT HISTORICALLY NECESSARY TO SUSTAIN THIS PURPOSE.

***Volume:** THIS RIGHT INCLUDES THE AMOUNT OF WATER CONSUMPTIVELY USED FOR STOCKWATERING PURPOSES AT THE RATE OF 30 GALLONS PER DAY PER ANIMAL UNIT. ANIMAL UNITS SHALL BE BASED ON REASONABLE CARRYING CAPACITY AND HISTORICAL USE OF THE AREA SERVICED BY THIS WATER SOURCE.

Source Name: DOG CREEK

Source Type: SURFACE WATER

THE SOURCE INCLUDES UNNAMED TRIBUTARIES OF DOG CREEK.

Point of Diversion and Means of Diversion:

<u>ID</u>	<u>Govt Lot</u>	<u>Qtr Sec</u>	<u>Sec</u>	<u>Twp</u>	<u>Rge</u>	<u>County</u>
1		NE	2	14N	1W	CASCADE

Period of Diversion: JANUARY 1 TO DECEMBER 31

Diversion Means: LIVESTOCK DIRECT FROM SOURCE

2		NWNWSE	2	14N	1W	CASCADE
---	--	--------	---	-----	----	---------

Period of Diversion: JANUARY 1 TO DECEMBER 31

Diversion Means: LIVESTOCK DIRECT FROM SOURCE
3 S2S2 35 15N 1W CASCADE

Period of Diversion: JANUARY 1 TO DECEMBER 31

Diversion Means: LIVESTOCK DIRECT FROM SOURCE
4 SENESE 35 15N 1W CASCADE

Period of Diversion: JANUARY 1 TO DECEMBER 31

Diversion Means: LIVESTOCK DIRECT FROM SOURCE

Period of Use: JANUARY 1 TO DECEMBER 31

Place of Use:

<u>ID</u>	<u>Acres</u>	<u>Govt Lot</u>	<u>Qtr Sec</u>	<u>Sec</u>	<u>Twp</u>	<u>Rge</u>	<u>County</u>
1			NE	2	14N	1W	CASCADE
2			NWNWSE	2	14N	1W	CASCADE
3			S2S2	35	15N	1W	CASCADE
4			SENESE	35	15N	1W	CASCADE

Remarks:

THE FOLLOWING ISSUES WERE IDENTIFIED BY THE DNRC DURING ITS EXAMINATION OF THIS WATER RIGHT CLAIM.

THIS CLAIM NUMBER WAS NOT INCLUDED IN THE BASIN 41J DECREE ISSUED 12/16/2010.

A BETTER UNDERSTANDING OF YOUR CLAIMED WATER RIGHT CAN BE OBTAINED BY COMPARING YOUR RIGHT WITH OTHER CLAIMS IN THE BASIN. FOR EXAMPLE, COMPARE PRIORITY DATES, FLOW RATES, VOLUMES, OR ACRES IRRIGATED. ALSO, YOUR WATER RIGHT MAY BE SUBJECT TO WATER RIGHTS IN ADJOINING SUBBASINS OR BASINS AS WELL AS BEING SUBJECT TO OTHER RIGHTS ON YOUR SOURCE OF SUPPLY. FINALLY, YOUR WATER RIGHT MAY BE SUBJECT TO INDIAN RESERVED AND FEDERAL RESERVED WATER RIGHTS.

COMPLETE DETAILS REGARDING THE DNRC PREPARATION OF THIS INTERLOCUTORY DECREE AND RELATED MATERIALS CAN BE REVIEWED AT THE OFFICE LOCATIONS IDENTIFIED IN THE DOCUMENT ENTITLED "NOTICE OF ENTRY OF INTERLOCUTORY DECREE AND NOTICE OF AVAILABILITY."

SEE GENERAL FINDINGS OF FACT AND CONCLUSIONS OF LAW FOR FURTHER EXPLANATION OF YOUR CLAIMED WATER RIGHT. THESE FINDINGS CAN BE FOUND AS INDICATED IN THE DOCUMENT ENTITLED "NOTICE OF ENTRY OF INTERLOCUTORY DECREE AND NOTICE OF AVAILABILITY." IF YOU NEED OBJECTION FORMS, OR HAVE QUESTIONS ABOUT WATER COURT PROCEDURES OR CHANGES TO YOUR RIGHT, YOU CAN CONTACT THE WATER COURT BY CALLING 1-800-624-3270 (WITHIN MONTANA ONLY) OR 1-406-586-4364, OR BY WRITING TO P.O. BOX 1389, BOZEMAN, MT 59771-1389.

**INTERLOCUTORY DECREE
SMITH RIVER
BASIN 41J
ABSTRACT OF WATER RIGHT CLAIM**

IMPORTANT NOTICE

YOUR WATER RIGHT AS SHOWN ON THIS ABSTRACT MAY HAVE CHANGES FROM YOUR WATER RIGHT AS CLAIMED OR AMENDED. AN ASTERISK (*) HAS BEEN PLACED NEXT TO EACH ITEM CHANGED BY THE MONTANA WATER COURT OR BY THE DEPARTMENT OF NATURAL RESOURCES AND CONSERVATION (DNRC) DURING THE PREPARATION OF THIS INTERLOCUTORY DECREE. THESE CHANGES ARE AUTHORIZED BY THE MONTANA SUPREME COURT WATER RIGHT CLAIMS EXAMINATION RULES OR BY ORDER OF THE WATER COURT.

OBJECTIONS MAY BE FILED ACCORDING TO THE PROCEDURES OUTLINED IN THE DOCUMENT ENTITLED "NOTICE OF ENTRY OF INTERLOCUTORY DECREE AND NOTICE OF AVAILABILITY."

Water Right Number: 41J 30129553 STATEMENT OF CLAIM
Version: 1 -- ORIGINAL RIGHT
Status: ACTIVE

Owners: SIEBEN LIVESTOCK CO
PO BOX 835
HELENA, MT 59624-0835

Priority Date: FEBRUARY 2, 1920

Type of Historical Right: USE

Purpose (Use): STOCK

***Flow Rate:** A SPECIFIC FLOW RATE HAS NOT BEEN DECREED BECAUSE THIS USE CONSISTS OF STOCK DRINKING DIRECTLY FROM THE SOURCE, OR FROM A DITCH SYSTEM. THE FLOW RATE IS LIMITED TO THE MINIMUM AMOUNT HISTORICALLY NECESSARY TO SUSTAIN THIS PURPOSE.

***Volume:** THIS RIGHT INCLUDES THE AMOUNT OF WATER CONSUMPTIVELY USED FOR STOCKWATERING PURPOSES AT THE RATE OF 30 GALLONS PER DAY PER ANIMAL UNIT. ANIMAL UNITS SHALL BE BASED ON REASONABLE CARRYING CAPACITY AND HISTORICAL USE OF THE AREA SERVICED BY THIS WATER SOURCE.

Source Name: UNNAMED TRIBUTARY OF MIDDLE CREEK
Source Type: SURFACE WATER

Point of Diversion and Means of Diversion:

<u>ID</u>	<u>Govt Lot</u>	<u>Qtr</u>	<u>Sec</u>	<u>Twp</u>	<u>Rge</u>	<u>County</u>
1		SW	19	14N	1E	CASCADE

Period of Diversion: APRIL 1 TO DECEMBER 31

Diversion Means: LIVESTOCK DIRECT FROM SOURCE

2		E2	30	14N	1E	CASCADE
---	--	----	----	-----	----	---------

Period of Diversion: APRIL 1 TO DECEMBER 31

Diversion Means: LIVESTOCK DIRECT FROM SOURCE

3 W2 29 14N 1E CASCADE

Period of Diversion: APRIL 1 TO DECEMBER 31

Diversion Means: LIVESTOCK DIRECT FROM SOURCE

Period of Use: APRIL 1 TO DECEMBER 31

Place of Use:

<u>ID</u>	<u>Acres</u>	<u>Govt Lot</u>	<u>Qtr Sec</u>	<u>Sec</u>	<u>Twp</u>	<u>Rge</u>	<u>County</u>
1			SW	19	14N	1E	CASCADE
2			E2	30	14N	1E	CASCADE
3			W2	29	14N	1E	CASCADE

Remarks:

THE FOLLOWING ISSUES WERE IDENTIFIED BY THE DNRC DURING ITS EXAMINATION OF THIS WATER RIGHT CLAIM.

THIS CLAIM NUMBER WAS NOT INCLUDED IN THE BASIN 41J DECREE ISSUED 12/16/2010.

A BETTER UNDERSTANDING OF YOUR CLAIMED WATER RIGHT CAN BE OBTAINED BY COMPARING YOUR RIGHT WITH OTHER CLAIMS IN THE BASIN. FOR EXAMPLE, COMPARE PRIORITY DATES, FLOW RATES, VOLUMES, OR ACRES IRRIGATED. ALSO, YOUR WATER RIGHT MAY BE SUBJECT TO WATER RIGHTS IN ADJOINING SUBBASINS OR BASINS AS WELL AS BEING SUBJECT TO OTHER RIGHTS ON YOUR SOURCE OF SUPPLY. FINALLY, YOUR WATER RIGHT MAY BE SUBJECT TO INDIAN RESERVED AND FEDERAL RESERVED WATER RIGHTS.

COMPLETE DETAILS REGARDING THE DNRC PREPARATION OF THIS INTERLOCUTORY DECREE AND RELATED MATERIALS CAN BE REVIEWED AT THE OFFICE LOCATIONS IDENTIFIED IN THE DOCUMENT ENTITLED "NOTICE OF ENTRY OF INTERLOCUTORY DECREE AND NOTICE OF AVAILABILITY."

SEE GENERAL FINDINGS OF FACT AND CONCLUSIONS OF LAW FOR FURTHER EXPLANATION OF YOUR CLAIMED WATER RIGHT. THESE FINDINGS CAN BE FOUND AS INDICATED IN THE DOCUMENT ENTITLED "NOTICE OF ENTRY OF INTERLOCUTORY DECREE AND NOTICE OF AVAILABILITY." IF YOU NEED OBJECTION FORMS, OR HAVE QUESTIONS ABOUT WATER COURT PROCEDURES OR CHANGES TO YOUR RIGHT, YOU CAN CONTACT THE WATER COURT BY CALLING 1-800-624-3270 (WITHIN MONTANA ONLY) OR 1-406-586-4364, OR BY WRITING TO P.O. BOX 1389, BOZEMAN, MT 59771-1389.

**INTERLOCUTORY DECREE
SMITH RIVER
BASIN 41J
ABSTRACT OF WATER RIGHT CLAIM**

IMPORTANT NOTICE

YOUR WATER RIGHT AS SHOWN ON THIS ABSTRACT MAY HAVE CHANGES FROM YOUR WATER RIGHT AS CLAIMED OR AMENDED. AN ASTERISK (*) HAS BEEN PLACED NEXT TO EACH ITEM CHANGED BY THE MONTANA WATER COURT OR BY THE DEPARTMENT OF NATURAL RESOURCES AND CONSERVATION (DNRC) DURING THE PREPARATION OF THIS INTERLOCUTORY DECREE. THESE CHANGES ARE AUTHORIZED BY THE MONTANA SUPREME COURT WATER RIGHT CLAIMS EXAMINATION RULES OR BY ORDER OF THE WATER COURT.

OBJECTIONS MAY BE FILED ACCORDING TO THE PROCEDURES OUTLINED IN THE DOCUMENT ENTITLED "NOTICE OF ENTRY OF INTERLOCUTORY DECREE AND NOTICE OF AVAILABILITY."

Water Right Number: 41J 30129557 STATEMENT OF CLAIM
Version: 1 -- ORIGINAL RIGHT
Status: ACTIVE

Owners: SIEBEN LIVESTOCK CO
PO BOX 835
HELENA, MT 59624-0835

Priority Date: JANUARY 21, 1897

Type of Historical Right: USE

Purpose (Use): STOCK

***Flow Rate:** A SPECIFIC FLOW RATE HAS NOT BEEN DECREED BECAUSE THIS USE CONSISTS OF STOCK DRINKING DIRECTLY FROM THE SOURCE, OR FROM A DITCH SYSTEM. THE FLOW RATE IS LIMITED TO THE MINIMUM AMOUNT HISTORICALLY NECESSARY TO SUSTAIN THIS PURPOSE.

***Volume:** THIS RIGHT INCLUDES THE AMOUNT OF WATER CONSUMPTIVELY USED FOR STOCKWATERING PURPOSES AT THE RATE OF 30 GALLONS PER DAY PER ANIMAL UNIT. ANIMAL UNITS SHALL BE BASED ON REASONABLE CARRYING CAPACITY AND HISTORICAL USE OF THE AREA SERVICED BY THIS WATER SOURCE.

Source Name: UNNAMED TRIBUTARY OF MIDDLE CREEK
Source Type: SURFACE WATER

Point of Diversion and Means of Diversion:

<u>ID</u>	<u>Govt Lot</u>	<u>Qtr Sec</u>	<u>Sec</u>	<u>Twp</u>	<u>Rge</u>	<u>County</u>
1			17	14N	1E	CASCADE

Period of Diversion: JANUARY 1 TO DECEMBER 31

Diversion Means: LIVESTOCK DIRECT FROM SOURCE

Period of Use: JANUARY 1 TO DECEMBER 31

Place of Use:

<u>ID</u>	<u>Acres</u>	<u>Govt Lot</u>	<u>Qtr Sec</u>	<u>Sec</u>	<u>Twp</u>	<u>Rge</u>	<u>County</u>
1				17	14N	1E	CASCADE

Remarks:

THE FOLLOWING ISSUES WERE IDENTIFIED BY THE DNRC DURING ITS EXAMINATION OF THIS WATER RIGHT CLAIM.

THIS CLAIM NUMBER WAS NOT INCLUDED IN THE BASIN 41J DECREE ISSUED 12/16/2010.

A BETTER UNDERSTANDING OF YOUR CLAIMED WATER RIGHT CAN BE OBTAINED BY COMPARING YOUR RIGHT WITH OTHER CLAIMS IN THE BASIN. FOR EXAMPLE, COMPARE PRIORITY DATES, FLOW RATES, VOLUMES, OR ACRES IRRIGATED. ALSO, YOUR WATER RIGHT MAY BE SUBJECT TO WATER RIGHTS IN ADJOINING SUBBASINS OR BASINS AS WELL AS BEING SUBJECT TO OTHER RIGHTS ON YOUR SOURCE OF SUPPLY. FINALLY, YOUR WATER RIGHT MAY BE SUBJECT TO INDIAN RESERVED AND FEDERAL RESERVED WATER RIGHTS.

COMPLETE DETAILS REGARDING THE DNRC PREPARATION OF THIS INTERLOCUTORY DECREE AND RELATED MATERIALS CAN BE REVIEWED AT THE OFFICE LOCATIONS IDENTIFIED IN THE DOCUMENT ENTITLED "NOTICE OF ENTRY OF INTERLOCUTORY DECREE AND NOTICE OF AVAILABILITY."

SEE GENERAL FINDINGS OF FACT AND CONCLUSIONS OF LAW FOR FURTHER EXPLANATION OF YOUR CLAIMED WATER RIGHT. THESE FINDINGS CAN BE FOUND AS INDICATED IN THE DOCUMENT ENTITLED "NOTICE OF ENTRY OF INTERLOCUTORY DECREE AND NOTICE OF AVAILABILITY." IF YOU NEED OBJECTION FORMS, OR HAVE QUESTIONS ABOUT WATER COURT PROCEDURES OR CHANGES TO YOUR RIGHT, YOU CAN CONTACT THE WATER COURT BY CALLING 1-800-624-3270 (WITHIN MONTANA ONLY) OR 1-406-586-4364, OR BY WRITING TO P.O. BOX 1389, BOZEMAN, MT 59771-1389.

**INTERLOCUTORY DECREE
SMITH RIVER
BASIN 41J
ABSTRACT OF WATER RIGHT CLAIM**

IMPORTANT NOTICE

YOUR WATER RIGHT AS SHOWN ON THIS ABSTRACT MAY HAVE CHANGES FROM YOUR WATER RIGHT AS CLAIMED OR AMENDED. AN ASTERISK (*) HAS BEEN PLACED NEXT TO EACH ITEM CHANGED BY THE MONTANA WATER COURT OR BY THE DEPARTMENT OF NATURAL RESOURCES AND CONSERVATION (DNRC) DURING THE PREPARATION OF THIS INTERLOCUTORY DECREE. THESE CHANGES ARE AUTHORIZED BY THE MONTANA SUPREME COURT WATER RIGHT CLAIMS EXAMINATION RULES OR BY ORDER OF THE WATER COURT.

OBJECTIONS MAY BE FILED ACCORDING TO THE PROCEDURES OUTLINED IN THE DOCUMENT ENTITLED "NOTICE OF ENTRY OF INTERLOCUTORY DECREE AND NOTICE OF AVAILABILITY."

Water Right Number: 41J 30129586 STATEMENT OF CLAIM
Version: 1 -- ORIGINAL RIGHT
Status: ACTIVE

Owners: SIEBEN LIVESTOCK CO
PO BOX 835
HELENA, MT 59624-0835

Priority Date: SEPTEMBER 30, 1909

Type of Historical Right: USE

Purpose (Use): STOCK

***Flow Rate:** A SPECIFIC FLOW RATE HAS NOT BEEN DECREED BECAUSE THIS USE CONSISTS OF STOCK DRINKING DIRECTLY FROM THE SOURCE, OR FROM A DITCH SYSTEM. THE FLOW RATE IS LIMITED TO THE MINIMUM AMOUNT HISTORICALLY NECESSARY TO SUSTAIN THIS PURPOSE.

***Volume:** THIS RIGHT INCLUDES THE AMOUNT OF WATER CONSUMPTIVELY USED FOR STOCKWATERING PURPOSES AT THE RATE OF 30 GALLONS PER DAY PER ANIMAL UNIT. ANIMAL UNITS SHALL BE BASED ON REASONABLE CARRYING CAPACITY AND HISTORICAL USE OF THE AREA SERVICED BY THIS WATER SOURCE.

Source Name: FRENCH CREEK

Source Type: SURFACE WATER

Point of Diversion and Means of Diversion:

<u>ID</u>	<u>Govt Lot</u>	<u>Qtr</u>	<u>Sec</u>	<u>Twp</u>	<u>Rge</u>	<u>County</u>
1		NENE	22	13N	1E	MEAGHER

Period of Diversion: JUNE 1 TO NOVEMBER 1

Diversion Means: LIVESTOCK DIRECT FROM SOURCE

2		SE	15	13N	1E	MEAGHER
---	--	----	----	-----	----	---------

Period of Diversion: JUNE 1 TO NOVEMBER 1

Diversion Means: LIVESTOCK DIRECT FROM SOURCE

Period of Use: JUNE 1 TO NOVEMBER 1

Place of Use:

<u>ID</u>	<u>Acres</u>	<u>Govt Lot</u>	<u>Qtr Sec</u>	<u>Sec</u>	<u>Twp</u>	<u>Rge</u>	<u>County</u>
1			NENE	22	13N	1E	MEAGHER
2			SE	15	13N	1E	MEAGHER

Remarks:

THE FOLLOWING ISSUES WERE IDENTIFIED BY THE DNRC DURING ITS EXAMINATION OF THIS WATER RIGHT CLAIM.

THIS CLAIM APPEARS TO DUPLICATE CLAIM NO. 41J 56153-00 FILED BY THE USDA FOREST SERVICE.

THIS CLAIM NUMBER WAS NOT INCLUDED IN THE BASIN 41J DECREE ISSUED 12/16/2010.

ACCORDING TO CADASTRAL PROPERTY OWNERSHIP RECORDS, AS OF 12/29/2022 , THE PROPERTY ON WHICH THIS WATER RIGHT IS USED APPEARS TO BE OWNED BY USDA FOREST SERVICE, 2705 SPURGIN ROAD, MISSOULA MT 59804-3111.

THE OWNERSHIP OF THIS RIGHT MAY BE QUESTIONABLE. PART OR ALL OF THE PLACE OF USE APPEARS TO BE ON FEDERAL LAND.

A BETTER UNDERSTANDING OF YOUR CLAIMED WATER RIGHT CAN BE OBTAINED BY COMPARING YOUR RIGHT WITH OTHER CLAIMS IN THE BASIN. FOR EXAMPLE, COMPARE PRIORITY DATES, FLOW RATES, VOLUMES, OR ACRES IRRIGATED. ALSO, YOUR WATER RIGHT MAY BE SUBJECT TO WATER RIGHTS IN ADJOINING SUBBASINS OR BASINS AS WELL AS BEING SUBJECT TO OTHER RIGHTS ON YOUR SOURCE OF SUPPLY. FINALLY, YOUR WATER RIGHT MAY BE SUBJECT TO INDIAN RESERVED AND FEDERAL RESERVED WATER RIGHTS.

COMPLETE DETAILS REGARDING THE DNRC PREPARATION OF THIS INTERLOCUTORY DECREE AND RELATED MATERIALS CAN BE REVIEWED AT THE OFFICE LOCATIONS IDENTIFIED IN THE DOCUMENT ENTITLED "NOTICE OF ENTRY OF INTERLOCUTORY DECREE AND NOTICE OF AVAILABILITY."

SEE GENERAL FINDINGS OF FACT AND CONCLUSIONS OF LAW FOR FURTHER EXPLANATION OF YOUR CLAIMED WATER RIGHT. THESE FINDINGS CAN BE FOUND AS INDICATED IN THE DOCUMENT ENTITLED "NOTICE OF ENTRY OF INTERLOCUTORY DECREE AND NOTICE OF AVAILABILITY." IF YOU NEED OBJECTION FORMS, OR HAVE QUESTIONS ABOUT WATER COURT PROCEDURES OR CHANGES TO YOUR RIGHT, YOU CAN CONTACT THE WATER COURT BY CALLING 1-800-624-3270 (WITHIN MONTANA ONLY) OR 1-406-586-4364, OR BY WRITING TO P.O. BOX 1389, BOZEMAN, MT 59771-1389.

**INTERLOCUTORY DECREE
SMITH RIVER
BASIN 41J
ABSTRACT OF WATER RIGHT CLAIM**

IMPORTANT NOTICE

YOUR WATER RIGHT AS SHOWN ON THIS ABSTRACT MAY HAVE CHANGES FROM YOUR WATER RIGHT AS CLAIMED OR AMENDED. AN ASTERISK (*) HAS BEEN PLACED NEXT TO EACH ITEM CHANGED BY THE MONTANA WATER COURT OR BY THE DEPARTMENT OF NATURAL RESOURCES AND CONSERVATION (DNRC) DURING THE PREPARATION OF THIS INTERLOCUTORY DECREE. THESE CHANGES ARE AUTHORIZED BY THE MONTANA SUPREME COURT WATER RIGHT CLAIMS EXAMINATION RULES OR BY ORDER OF THE WATER COURT.

OBJECTIONS MAY BE FILED ACCORDING TO THE PROCEDURES OUTLINED IN THE DOCUMENT ENTITLED "NOTICE OF ENTRY OF INTERLOCUTORY DECREE AND NOTICE OF AVAILABILITY."

Water Right Number: 41J 30129589 STATEMENT OF CLAIM

Version: 1 -- ORIGINAL RIGHT

Status: ACTIVE

Owners: SIEBEN LIVESTOCK CO
PO BOX 835
HELENA, MT 59624-0835

Priority Date: JANUARY 21, 1897

Type of Historical Right: USE

Purpose (Use): STOCK

Flow Rate: 9.37 GPM

***Volume:** THIS RIGHT INCLUDES THE AMOUNT OF WATER CONSUMPTIVELY USED FOR STOCKWATERING PURPOSES AT THE RATE OF 30 GALLONS PER DAY PER ANIMAL UNIT. ANIMAL UNITS SHALL BE BASED ON REASONABLE CARRYING CAPACITY AND HISTORICAL USE OF THE AREA SERVICED BY THIS WATER SOURCE.

***Source Name:** SPRING, UNNAMED TRIBUTARY OF HOUND CREEK

Source Type: GROUNDWATER

ALSO KNOWN AS BIG SHED SPRING

Point of Diversion and Means of Diversion:

<u>ID</u>	<u>Govt Lot</u>	<u>Qtr Sec</u>	<u>Sec</u>	<u>Twp</u>	<u>Rge</u>	<u>County</u>
1		NESWNE	1	14N	1W	CASCADE

Period of Diversion: JANUARY 1 TO DECEMBER 31

Diversion Means: SPRING BOX

Period of Use: JANUARY 1 TO DECEMBER 31

Place of Use:

<u>ID</u>	<u>Acres</u>	<u>Govt Lot</u>	<u>Qtr Sec</u>	<u>Sec</u>	<u>Twp</u>	<u>Rge</u>	<u>County</u>
1			NESWNE	1	14N	1W	CASCADE

Remarks:

THE FOLLOWING ISSUES WERE IDENTIFIED BY THE DNRC DURING ITS EXAMINATION OF THIS WATER RIGHT CLAIM.

THIS CLAIM NUMBER WAS NOT INCLUDED IN THE BASIN 41J DECREE ISSUED 12/16/2010.

A BETTER UNDERSTANDING OF YOUR CLAIMED WATER RIGHT CAN BE OBTAINED BY COMPARING YOUR RIGHT WITH OTHER CLAIMS IN THE BASIN. FOR EXAMPLE, COMPARE PRIORITY DATES, FLOW RATES, VOLUMES, OR ACRES IRRIGATED. ALSO, YOUR WATER RIGHT MAY BE SUBJECT TO WATER RIGHTS IN ADJOINING SUBBASINS OR BASINS AS WELL AS BEING SUBJECT TO OTHER RIGHTS ON YOUR SOURCE OF SUPPLY. FINALLY, YOUR WATER RIGHT MAY BE SUBJECT TO INDIAN RESERVED AND FEDERAL RESERVED WATER RIGHTS.

COMPLETE DETAILS REGARDING THE DNRC PREPARATION OF THIS INTERLOCUTORY DECREE AND RELATED MATERIALS CAN BE REVIEWED AT THE OFFICE LOCATIONS IDENTIFIED IN THE DOCUMENT ENTITLED "NOTICE OF ENTRY OF INTERLOCUTORY DECREE AND NOTICE OF AVAILABILITY."

SEE GENERAL FINDINGS OF FACT AND CONCLUSIONS OF LAW FOR FURTHER EXPLANATION OF YOUR CLAIMED WATER RIGHT. THESE FINDINGS CAN BE FOUND AS INDICATED IN THE DOCUMENT ENTITLED "NOTICE OF ENTRY OF INTERLOCUTORY DECREE AND NOTICE OF AVAILABILITY." IF YOU NEED OBJECTION FORMS, OR HAVE QUESTIONS ABOUT WATER COURT PROCEDURES OR CHANGES TO YOUR RIGHT, YOU CAN CONTACT THE WATER COURT BY CALLING 1-800-624-3270 (WITHIN MONTANA ONLY) OR 1-406-586-4364, OR BY WRITING TO P.O. BOX 1389, BOZEMAN, MT 59771-1389.

**INTERLOCUTORY DECREE
SMITH RIVER
BASIN 41J
ABSTRACT OF WATER RIGHT CLAIM**

IMPORTANT NOTICE

YOUR WATER RIGHT AS SHOWN ON THIS ABSTRACT MAY HAVE CHANGES FROM YOUR WATER RIGHT AS CLAIMED OR AMENDED. AN ASTERISK (*) HAS BEEN PLACED NEXT TO EACH ITEM CHANGED BY THE MONTANA WATER COURT OR BY THE DEPARTMENT OF NATURAL RESOURCES AND CONSERVATION (DNRC) DURING THE PREPARATION OF THIS INTERLOCUTORY DECREE. THESE CHANGES ARE AUTHORIZED BY THE MONTANA SUPREME COURT WATER RIGHT CLAIMS EXAMINATION RULES OR BY ORDER OF THE WATER COURT.

OBJECTIONS MAY BE FILED ACCORDING TO THE PROCEDURES OUTLINED IN THE DOCUMENT ENTITLED "NOTICE OF ENTRY OF INTERLOCUTORY DECREE AND NOTICE OF AVAILABILITY."

Water Right Number: 41J 30129647 STATEMENT OF CLAIM
Version: 1 -- ORIGINAL RIGHT
Status: ACTIVE

Owners: SIEBEN LIVESTOCK CO
PO BOX 835
HELENA, MT 59624-0835

Priority Date: JANUARY 21, 1897

Type of Historical Right: USE

Purpose (Use): STOCK

Flow Rate: 9.00 GPM

***Volume:** THIS RIGHT INCLUDES THE AMOUNT OF WATER CONSUMPTIVELY USED FOR STOCKWATERING PURPOSES AT THE RATE OF 30 GALLONS PER DAY PER ANIMAL UNIT. ANIMAL UNITS SHALL BE BASED ON REASONABLE CARRYING CAPACITY AND HISTORICAL USE OF THE AREA SERVICED BY THIS WATER SOURCE.

Source Name: SPRING, UNNAMED TRIBUTARY OF MULLERY CREEK

Source Type: GROUNDWATER

***Point of Diversion and Means of Diversion:**

<u>ID</u>	<u>Govt Lot</u>	<u>Qtr Sec</u>	<u>Sec</u>	<u>Twp</u>	<u>Rge</u>	<u>County</u>
1		NESESW	31	16N	2E	CASCADE

Period of Diversion: JANUARY 1 TO DECEMBER 31

Diversion Means: SPRING BOX

Period of Use: JANUARY 1 TO DECEMBER 31

***Place of Use:**

<u>ID</u>	<u>Acres</u>	<u>Govt Lot</u>	<u>Qtr Sec</u>	<u>Sec</u>	<u>Twp</u>	<u>Rge</u>	<u>County</u>
1			NESESW	31	16N	2E	CASCADE

Remarks:

THE FOLLOWING ISSUES WERE IDENTIFIED BY THE DNRC DURING ITS EXAMINATION OF THIS WATER RIGHT CLAIM.

THIS CLAIM NUMBER WAS NOT INCLUDED IN THE BASIN 41J DECREE ISSUED 12/16/2010.

A BETTER UNDERSTANDING OF YOUR CLAIMED WATER RIGHT CAN BE OBTAINED BY COMPARING YOUR RIGHT WITH OTHER CLAIMS IN THE BASIN. FOR EXAMPLE, COMPARE PRIORITY DATES, FLOW RATES, VOLUMES, OR ACRES IRRIGATED. ALSO, YOUR WATER RIGHT MAY BE SUBJECT TO WATER RIGHTS IN ADJOINING SUBBASINS OR BASINS AS WELL AS BEING SUBJECT TO OTHER RIGHTS ON YOUR SOURCE OF SUPPLY. FINALLY, YOUR WATER RIGHT MAY BE SUBJECT TO INDIAN RESERVED AND FEDERAL RESERVED WATER RIGHTS.

COMPLETE DETAILS REGARDING THE DNRC PREPARATION OF THIS INTERLOCUTORY DECREE AND RELATED MATERIALS CAN BE REVIEWED AT THE OFFICE LOCATIONS IDENTIFIED IN THE DOCUMENT ENTITLED "NOTICE OF ENTRY OF INTERLOCUTORY DECREE AND NOTICE OF AVAILABILITY."

SEE GENERAL FINDINGS OF FACT AND CONCLUSIONS OF LAW FOR FURTHER EXPLANATION OF YOUR CLAIMED WATER RIGHT. THESE FINDINGS CAN BE FOUND AS INDICATED IN THE DOCUMENT ENTITLED "NOTICE OF ENTRY OF INTERLOCUTORY DECREE AND NOTICE OF AVAILABILITY." IF YOU NEED OBJECTION FORMS, OR HAVE QUESTIONS ABOUT WATER COURT PROCEDURES OR CHANGES TO YOUR RIGHT, YOU CAN CONTACT THE WATER COURT BY CALLING 1-800-624-3270 (WITHIN MONTANA ONLY) OR 1-406-586-4364, OR BY WRITING TO P.O. BOX 1389, BOZEMAN, MT 59771-1389.

**INTERLOCUTORY DECREE
SMITH RIVER
BASIN 41J
ABSTRACT OF WATER RIGHT CLAIM**

IMPORTANT NOTICE

YOUR WATER RIGHT AS SHOWN ON THIS ABSTRACT MAY HAVE CHANGES FROM YOUR WATER RIGHT AS CLAIMED OR AMENDED. AN ASTERISK (*) HAS BEEN PLACED NEXT TO EACH ITEM CHANGED BY THE MONTANA WATER COURT OR BY THE DEPARTMENT OF NATURAL RESOURCES AND CONSERVATION (DNRC) DURING THE PREPARATION OF THIS INTERLOCUTORY DECREE. THESE CHANGES ARE AUTHORIZED BY THE MONTANA SUPREME COURT WATER RIGHT CLAIMS EXAMINATION RULES OR BY ORDER OF THE WATER COURT.

OBJECTIONS MAY BE FILED ACCORDING TO THE PROCEDURES OUTLINED IN THE DOCUMENT ENTITLED "NOTICE OF ENTRY OF INTERLOCUTORY DECREE AND NOTICE OF AVAILABILITY."

Water Right Number: 41J 30129663 STATEMENT OF CLAIM

Version: 1 -- ORIGINAL RIGHT

Status: ACTIVE

Owners: SIEBEN LIVESTOCK CO
PO BOX 835
HELENA, MT 59624-0835

Priority Date: NOVEMBER 30, 1901

Type of Historical Right: USE

Purpose (Use): STOCK

Flow Rate: 3.12 GPM

***Volume:** THIS RIGHT INCLUDES THE AMOUNT OF WATER CONSUMPTIVELY USED FOR STOCKWATERING PURPOSES AT THE RATE OF 30 GALLONS PER DAY PER ANIMAL UNIT. ANIMAL UNITS SHALL BE BASED ON REASONABLE CARRYING CAPACITY AND HISTORICAL USE OF THE AREA SERVICED BY THIS WATER SOURCE.

***Source Name:** SPRING, UNNAMED TRIBUTARY OF MIDDLE CREEK, WEST FORK

Source Type: GROUNDWATER

ALSO KNOWN AS TONY'S CABIN SPRING

Point of Diversion and Means of Diversion:

<u>ID</u>	<u>Govt Lot</u>	<u>Qtr Sec</u>	<u>Sec</u>	<u>Twp</u>	<u>Rge</u>	<u>County</u>
1		SWSESW	23	14N	1W	CASCADE

Period of Diversion: MAY 1 TO DECEMBER 31

Diversion Means: SPRING BOX

Period of Use: MAY 1 TO DECEMBER 31

Place of Use:

<u>ID</u>	<u>Acres</u>	<u>Govt Lot</u>	<u>Qtr Sec</u>	<u>Sec</u>	<u>Twp</u>	<u>Rge</u>	<u>County</u>
1			SWSESW	23	14N	1W	CASCADE

Remarks:

THE FOLLOWING ISSUES WERE IDENTIFIED BY THE DNRC DURING ITS EXAMINATION OF THIS WATER RIGHT CLAIM.

THIS CLAIM NUMBER WAS NOT INCLUDED IN THE BASIN 41J DECREE ISSUED 12/16/2010.

A BETTER UNDERSTANDING OF YOUR CLAIMED WATER RIGHT CAN BE OBTAINED BY COMPARING YOUR RIGHT WITH OTHER CLAIMS IN THE BASIN. FOR EXAMPLE, COMPARE PRIORITY DATES, FLOW RATES, VOLUMES, OR ACRES IRRIGATED. ALSO, YOUR WATER RIGHT MAY BE SUBJECT TO WATER RIGHTS IN ADJOINING SUBBASINS OR BASINS AS WELL AS BEING SUBJECT TO OTHER RIGHTS ON YOUR SOURCE OF SUPPLY. FINALLY, YOUR WATER RIGHT MAY BE SUBJECT TO INDIAN RESERVED AND FEDERAL RESERVED WATER RIGHTS.

COMPLETE DETAILS REGARDING THE DNRC PREPARATION OF THIS INTERLOCUTORY DECREE AND RELATED MATERIALS CAN BE REVIEWED AT THE OFFICE LOCATIONS IDENTIFIED IN THE DOCUMENT ENTITLED "NOTICE OF ENTRY OF INTERLOCUTORY DECREE AND NOTICE OF AVAILABILITY."

SEE GENERAL FINDINGS OF FACT AND CONCLUSIONS OF LAW FOR FURTHER EXPLANATION OF YOUR CLAIMED WATER RIGHT. THESE FINDINGS CAN BE FOUND AS INDICATED IN THE DOCUMENT ENTITLED "NOTICE OF ENTRY OF INTERLOCUTORY DECREE AND NOTICE OF AVAILABILITY." IF YOU NEED OBJECTION FORMS, OR HAVE QUESTIONS ABOUT WATER COURT PROCEDURES OR CHANGES TO YOUR RIGHT, YOU CAN CONTACT THE WATER COURT BY CALLING 1-800-624-3270 (WITHIN MONTANA ONLY) OR 1-406-586-4364, OR BY WRITING TO P.O. BOX 1389, BOZEMAN, MT 59771-1389.

**INTERLOCUTORY DECREE
SMITH RIVER
BASIN 41J
ABSTRACT OF WATER RIGHT CLAIM**

IMPORTANT NOTICE

YOUR WATER RIGHT AS SHOWN ON THIS ABSTRACT MAY HAVE CHANGES FROM YOUR WATER RIGHT AS CLAIMED OR AMENDED. AN ASTERISK (*) HAS BEEN PLACED NEXT TO EACH ITEM CHANGED BY THE MONTANA WATER COURT OR BY THE DEPARTMENT OF NATURAL RESOURCES AND CONSERVATION (DNRC) DURING THE PREPARATION OF THIS INTERLOCUTORY DECREE. THESE CHANGES ARE AUTHORIZED BY THE MONTANA SUPREME COURT WATER RIGHT CLAIMS EXAMINATION RULES OR BY ORDER OF THE WATER COURT.

OBJECTIONS MAY BE FILED ACCORDING TO THE PROCEDURES OUTLINED IN THE DOCUMENT ENTITLED "NOTICE OF ENTRY OF INTERLOCUTORY DECREE AND NOTICE OF AVAILABILITY."

Water Right Number: 41J 30129669 STATEMENT OF CLAIM
Version: 1 -- ORIGINAL RIGHT
Status: ACTIVE

Owners: SIEBEN LIVESTOCK CO
PO BOX 835
HELENA, MT 59624-0835

Priority Date: JUNE 18, 1919

Type of Historical Right: USE

Purpose (Use): STOCK

Flow Rate: 6.25 GPM

***Volume:** THIS RIGHT INCLUDES THE AMOUNT OF WATER CONSUMPTIVELY USED FOR STOCKWATERING PURPOSES AT THE RATE OF 30 GALLONS PER DAY PER ANIMAL UNIT. ANIMAL UNITS SHALL BE BASED ON REASONABLE CARRYING CAPACITY AND HISTORICAL USE OF THE AREA SERVICED BY THIS WATER SOURCE.

***Source Name:** SPRING, UNNAMED TRIBUTARY OF TYRELL CREEK

Source Type: GROUNDWATER
ALSO KNOWN AS WALDRON SPRING

***Point of Diversion and Means of Diversion:**

<u>ID</u>	<u>Govt Lot</u>	<u>Qtr Sec</u>	<u>Sec</u>	<u>Twp</u>	<u>Rge</u>	<u>County</u>
1		SESENW	22	14N	1W	CASCADE

Period of Diversion: MAY 1 TO DECEMBER 31

Diversion Means: SPRING BOX

Period of Use: MAY 1 TO DECEMBER 31

***Place of Use:**

<u>ID</u>	<u>Acres</u>	<u>Govt Lot</u>	<u>Qtr Sec</u>	<u>Sec</u>	<u>Twp</u>	<u>Rge</u>	<u>County</u>
1			SESENW	22	14N	1W	CASCADE

Remarks:

THE FOLLOWING ISSUES WERE IDENTIFIED BY THE DNRC DURING ITS EXAMINATION OF THIS WATER RIGHT CLAIM.

THIS CLAIM NUMBER WAS NOT INCLUDED IN THE BASIN 41J DECREE ISSUED 12/16/2010.

A BETTER UNDERSTANDING OF YOUR CLAIMED WATER RIGHT CAN BE OBTAINED BY COMPARING YOUR RIGHT WITH OTHER CLAIMS IN THE BASIN. FOR EXAMPLE, COMPARE PRIORITY DATES, FLOW RATES, VOLUMES, OR ACRES IRRIGATED. ALSO, YOUR WATER RIGHT MAY BE SUBJECT TO WATER RIGHTS IN ADJOINING SUBBASINS OR BASINS AS WELL AS BEING SUBJECT TO OTHER RIGHTS ON YOUR SOURCE OF SUPPLY. FINALLY, YOUR WATER RIGHT MAY BE SUBJECT TO INDIAN RESERVED AND FEDERAL RESERVED WATER RIGHTS.

COMPLETE DETAILS REGARDING THE DNRC PREPARATION OF THIS INTERLOCUTORY DECREE AND RELATED MATERIALS CAN BE REVIEWED AT THE OFFICE LOCATIONS IDENTIFIED IN THE DOCUMENT ENTITLED "NOTICE OF ENTRY OF INTERLOCUTORY DECREE AND NOTICE OF AVAILABILITY."

SEE GENERAL FINDINGS OF FACT AND CONCLUSIONS OF LAW FOR FURTHER EXPLANATION OF YOUR CLAIMED WATER RIGHT. THESE FINDINGS CAN BE FOUND AS INDICATED IN THE DOCUMENT ENTITLED "NOTICE OF ENTRY OF INTERLOCUTORY DECREE AND NOTICE OF AVAILABILITY." IF YOU NEED OBJECTION FORMS, OR HAVE QUESTIONS ABOUT WATER COURT PROCEDURES OR CHANGES TO YOUR RIGHT, YOU CAN CONTACT THE WATER COURT BY CALLING 1-800-624-3270 (WITHIN MONTANA ONLY) OR 1-406-586-4364, OR BY WRITING TO P.O. BOX 1389, BOZEMAN, MT 59711-1389.

**INTERLOCUTORY DECREE
SMITH RIVER
BASIN 41J
ABSTRACT OF WATER RIGHT CLAIM**

IMPORTANT NOTICE

YOUR WATER RIGHT AS SHOWN ON THIS ABSTRACT MAY HAVE CHANGES FROM YOUR WATER RIGHT AS CLAIMED OR AMENDED. AN ASTERISK (*) HAS BEEN PLACED NEXT TO EACH ITEM CHANGED BY THE MONTANA WATER COURT OR BY THE DEPARTMENT OF NATURAL RESOURCES AND CONSERVATION (DNRC) DURING THE PREPARATION OF THIS INTERLOCUTORY DECREE. THESE CHANGES ARE AUTHORIZED BY THE MONTANA SUPREME COURT WATER RIGHT CLAIMS EXAMINATION RULES OR BY ORDER OF THE WATER COURT.

OBJECTIONS MAY BE FILED ACCORDING TO THE PROCEDURES OUTLINED IN THE DOCUMENT ENTITLED "NOTICE OF ENTRY OF INTERLOCUTORY DECREE AND NOTICE OF AVAILABILITY."

Water Right Number: 41J 30133988 STATEMENT OF CLAIM
Version: 1 -- ORIGINAL RIGHT
Status: ACTIVE

Owners: WALKING KK INC
913 SMITH RIVER RD
WHITE SULPHUR SPRINGS, MT 59645

Priority Date: JUNE 9, 1922

Type of Historical Right: USE

Purpose (Use): STOCK

***Flow Rate:** A SPECIFIC FLOW RATE HAS NOT BEEN DECREED BECAUSE THIS USE CONSISTS OF STOCK DRINKING DIRECTLY FROM THE SOURCE, OR FROM A DITCH SYSTEM. THE FLOW RATE IS LIMITED TO THE MINIMUM AMOUNT HISTORICALLY NECESSARY TO SUSTAIN THIS PURPOSE.

***Volume:** THIS RIGHT INCLUDES THE AMOUNT OF WATER CONSUMPTIVELY USED FOR STOCKWATERING PURPOSES AT THE RATE OF 30 GALLONS PER DAY PER ANIMAL UNIT. ANIMAL UNITS SHALL BE BASED ON REASONABLE CARRYING CAPACITY AND HISTORICAL USE OF THE AREA SERVICED BY THIS WATER SOURCE.

Source Name: SPRING, UNNAMED TRIBUTARY OF HORSE CREEK
Source Type: SURFACE WATER

***Point of Diversion and Means of Diversion:**

<u>ID</u>	<u>Govt Lot</u>	<u>Qtr Sec</u>	<u>Sec</u>	<u>Twp</u>	<u>Rge</u>	<u>County</u>
1		SWSW	26	12N	5E	MEAGHER

Period of Diversion: JANUARY 1 TO DECEMBER 31

Diversion Means: LIVESTOCK DIRECT FROM SOURCE

Period of Use: JANUARY 1 TO DECEMBER 31

***Place of Use:**

<u>ID</u>	<u>Acres</u>	<u>Govt Lot</u>	<u>Qtr Sec</u>	<u>Sec</u>	<u>Twp</u>	<u>Rge</u>	<u>County</u>
1			SWSW	26	12N	5E	MEAGHER

Remarks:

THE FOLLOWING ISSUES WERE IDENTIFIED BY THE DNRC DURING ITS EXAMINATION OF THIS WATER RIGHT CLAIM.

THIS CLAIM NUMBER WAS NOT INCLUDED IN THE BASIN 41J DECREE ISSUED 12/16/2010.

A BETTER UNDERSTANDING OF YOUR CLAIMED WATER RIGHT CAN BE OBTAINED BY COMPARING YOUR RIGHT WITH OTHER CLAIMS IN THE BASIN. FOR EXAMPLE, COMPARE PRIORITY DATES, FLOW RATES, VOLUMES, OR ACRES IRRIGATED. ALSO, YOUR WATER RIGHT MAY BE SUBJECT TO WATER RIGHTS IN ADJOINING SUBBASINS OR BASINS AS WELL AS BEING SUBJECT TO OTHER RIGHTS ON YOUR SOURCE OF SUPPLY. FINALLY, YOUR WATER RIGHT MAY BE SUBJECT TO INDIAN RESERVED AND FEDERAL RESERVED WATER RIGHTS.

COMPLETE DETAILS REGARDING THE DNRC PREPARATION OF THIS INTERLOCUTORY DECREE AND RELATED MATERIALS CAN BE REVIEWED AT THE OFFICE LOCATIONS IDENTIFIED IN THE DOCUMENT ENTITLED "NOTICE OF ENTRY OF INTERLOCUTORY DECREE AND NOTICE OF AVAILABILITY."

SEE GENERAL FINDINGS OF FACT AND CONCLUSIONS OF LAW FOR FURTHER EXPLANATION OF YOUR CLAIMED WATER RIGHT. THESE FINDINGS CAN BE FOUND AS INDICATED IN THE DOCUMENT ENTITLED "NOTICE OF ENTRY OF INTERLOCUTORY DECREE AND NOTICE OF AVAILABILITY." IF YOU NEED OBJECTION FORMS, OR HAVE QUESTIONS ABOUT WATER COURT PROCEDURES OR CHANGES TO YOUR RIGHT, YOU CAN CONTACT THE WATER COURT BY CALLING 1-800-624-3270 (WITHIN MONTANA ONLY) OR 1-406-586-4364, OR BY WRITING TO P.O. BOX 1389, BOZEMAN, MT 59771-1389.

**INTERLOCUTORY DECREE
SMITH RIVER
BASIN 41J
ABSTRACT OF WATER RIGHT CLAIM**

IMPORTANT NOTICE

YOUR WATER RIGHT AS SHOWN ON THIS ABSTRACT MAY HAVE CHANGES FROM YOUR WATER RIGHT AS CLAIMED OR AMENDED. AN ASTERISK (*) HAS BEEN PLACED NEXT TO EACH ITEM CHANGED BY THE MONTANA WATER COURT OR BY THE DEPARTMENT OF NATURAL RESOURCES AND CONSERVATION (DNRC) DURING THE PREPARATION OF THIS INTERLOCUTORY DECREE. THESE CHANGES ARE AUTHORIZED BY THE MONTANA SUPREME COURT WATER RIGHT CLAIMS EXAMINATION RULES OR BY ORDER OF THE WATER COURT.

OBJECTIONS MAY BE FILED ACCORDING TO THE PROCEDURES OUTLINED IN THE DOCUMENT ENTITLED "NOTICE OF ENTRY OF INTERLOCUTORY DECREE AND NOTICE OF AVAILABILITY."

Water Right Number: 41J 30134461 STATEMENT OF CLAIM

Version: 1 -- ORIGINAL RIGHT

Status: ACTIVE

Owners: CLEARVIEW RANCH LLC
721 ST ANDREWS DRIVE
BOZEMAN, MT 59715-2122

Priority Date: APRIL 1, 1914

Type of Historical Right: USE

Purpose (Use): STOCK

***Flow Rate:** A SPECIFIC FLOW RATE HAS NOT BEEN DECREED BECAUSE THIS USE CONSISTS OF STOCK DRINKING DIRECTLY FROM THE SOURCE, OR FROM A DITCH SYSTEM. THE FLOW RATE IS LIMITED TO THE MINIMUM AMOUNT HISTORICALLY NECESSARY TO SUSTAIN THIS PURPOSE.

***Volume:** THIS RIGHT INCLUDES THE AMOUNT OF WATER CONSUMPTIVELY USED FOR STOCKWATERING PURPOSES AT THE RATE OF 30 GALLONS PER DAY PER ANIMAL UNIT. ANIMAL UNITS SHALL BE BASED ON REASONABLE CARRYING CAPACITY AND HISTORICAL USE OF THE AREA SERVICED BY THIS WATER SOURCE.

Source Name: SMITH RIVER, SOUTH FORK

Source Type: SURFACE WATER

Point of Diversion and Means of Diversion:

<u>ID</u>	<u>Govt Lot</u>	<u>Qtr Sec</u>	<u>Sec</u>	<u>Twp</u>	<u>Rge</u>	<u>County</u>
1		SESWSE	21	7N	8E	MEAGHER

Period of Diversion: JANUARY 1 TO DECEMBER 31

Diversion Means: LIVESTOCK DIRECT FROM SOURCE

2		SWSESE	21	7N	8E	MEAGHER
---	--	--------	----	----	----	---------

Period of Diversion: JANUARY 1 TO DECEMBER 31

Diversion Means: LIVESTOCK DIRECT FROM SOURCE

Period of Use: JANUARY 1 TO DECEMBER 31

Place of Use:

<u>ID</u>	<u>Acres</u>	<u>Govt Lot</u>	<u>Qtr Sec</u>	<u>Sec</u>	<u>Twp</u>	<u>Rge</u>	<u>County</u>
1			SESWSE	21	7N	8E	MEAGHER
2			SWSESE	21	7N	8E	MEAGHER

Remarks:

THE FOLLOWING ISSUES WERE IDENTIFIED BY THE DNRC DURING ITS EXAMINATION OF THIS WATER RIGHT CLAIM.

THIS CLAIM NUMBER WAS NOT INCLUDED IN THE BASIN 41J DECREE ISSUED 12/16/2010.

A BETTER UNDERSTANDING OF YOUR CLAIMED WATER RIGHT CAN BE OBTAINED BY COMPARING YOUR RIGHT WITH OTHER CLAIMS IN THE BASIN. FOR EXAMPLE, COMPARE PRIORITY DATES, FLOW RATES, VOLUMES, OR ACRES IRRIGATED. ALSO, YOUR WATER RIGHT MAY BE SUBJECT TO WATER RIGHTS IN ADJOINING SUBBASINS OR BASINS AS WELL AS BEING SUBJECT TO OTHER RIGHTS ON YOUR SOURCE OF SUPPLY. FINALLY, YOUR WATER RIGHT MAY BE SUBJECT TO INDIAN RESERVED AND FEDERAL RESERVED WATER RIGHTS.

COMPLETE DETAILS REGARDING THE DNRC PREPARATION OF THIS INTERLOCUTORY DECREE AND RELATED MATERIALS CAN BE REVIEWED AT THE OFFICE LOCATIONS IDENTIFIED IN THE DOCUMENT ENTITLED "NOTICE OF ENTRY OF INTERLOCUTORY DECREE AND NOTICE OF AVAILABILITY."

SEE GENERAL FINDINGS OF FACT AND CONCLUSIONS OF LAW FOR FURTHER EXPLANATION OF YOUR CLAIMED WATER RIGHT. THESE FINDINGS CAN BE FOUND AS INDICATED IN THE DOCUMENT ENTITLED "NOTICE OF ENTRY OF INTERLOCUTORY DECREE AND NOTICE OF AVAILABILITY." IF YOU NEED OBJECTION FORMS, OR HAVE QUESTIONS ABOUT WATER COURT PROCEDURES OR CHANGES TO YOUR RIGHT, YOU CAN CONTACT THE WATER COURT BY CALLING 1-800-624-3270 (WITHIN MONTANA ONLY) OR 1-406-586-4364, OR BY WRITING TO P.O. BOX 1389, BOZEMAN, MT 59771-1389.

**INTERLOCUTORY DECREE
SMITH RIVER
BASIN 41J
ABSTRACT OF WATER RIGHT CLAIM**

IMPORTANT NOTICE

YOUR WATER RIGHT AS SHOWN ON THIS ABSTRACT MAY HAVE CHANGES FROM YOUR WATER RIGHT AS CLAIMED OR AMENDED. AN ASTERISK (*) HAS BEEN PLACED NEXT TO EACH ITEM CHANGED BY THE MONTANA WATER COURT OR BY THE DEPARTMENT OF NATURAL RESOURCES AND CONSERVATION (DNRC) DURING THE PREPARATION OF THIS INTERLOCUTORY DECREE. THESE CHANGES ARE AUTHORIZED BY THE MONTANA SUPREME COURT WATER RIGHT CLAIMS EXAMINATION RULES OR BY ORDER OF THE WATER COURT.

OBJECTIONS MAY BE FILED ACCORDING TO THE PROCEDURES OUTLINED IN THE DOCUMENT ENTITLED "NOTICE OF ENTRY OF INTERLOCUTORY DECREE AND NOTICE OF AVAILABILITY."

Water Right Number: 41J 30134465 STATEMENT OF CLAIM

Version: 1 -- ORIGINAL RIGHT

Status: ACTIVE

Owners: CLEARVIEW RANCH LLC
721 ST ANDREWS DRIVE
BOZEMAN, MT 59715-2122

Priority Date: APRIL 1, 1914

Type of Historical Right: USE

Purpose (Use): STOCK

***Flow Rate:** A SPECIFIC FLOW RATE HAS NOT BEEN DECREED BECAUSE THIS USE CONSISTS OF STOCK DRINKING DIRECTLY FROM THE SOURCE, OR FROM A DITCH SYSTEM. THE FLOW RATE IS LIMITED TO THE MINIMUM AMOUNT HISTORICALLY NECESSARY TO SUSTAIN THIS PURPOSE.

***Volume:** THIS RIGHT INCLUDES THE AMOUNT OF WATER CONSUMPTIVELY USED FOR STOCKWATERING PURPOSES AT THE RATE OF 30 GALLONS PER DAY PER ANIMAL UNIT. ANIMAL UNITS SHALL BE BASED ON REASONABLE CARRYING CAPACITY AND HISTORICAL USE OF THE AREA SERVICED BY THIS WATER SOURCE.

Source Name: UNNAMED TRIBUTARY OF SMITH RIVER, SOUTH FORK

Source Type: SURFACE WATER

Point of Diversion and Means of Diversion:

<u>ID</u>	<u>Govt Lot</u>	<u>Qtr Sec</u>	<u>Sec</u>	<u>Twp</u>	<u>Rge</u>	<u>County</u>
1			9	7N	8E	MEAGHER

Period of Diversion: JANUARY 1 TO DECEMBER 31

Diversion Means: LIVESTOCK DIRECT FROM SOURCE

2		NW	10	7N	8E	MEAGHER
---	--	----	----	----	----	---------

Period of Diversion: JANUARY 1 TO DECEMBER 31

Diversion Means: LIVESTOCK DIRECT FROM SOURCE

3 W2NWSW 10 7N 8E MEAGHER

Period of Diversion: JANUARY 1 TO DECEMBER 31

Diversion Means: LIVESTOCK DIRECT FROM SOURCE

Period of Use: JANUARY 1 TO DECEMBER 31

Place of Use:

<u>ID</u>	<u>Acres</u>	<u>Govt Lot</u>	<u>Qtr Sec</u>	<u>Sec</u>	<u>Twp</u>	<u>Rge</u>	<u>County</u>
1				9	7N	8E	MEAGHER
2			NW	10	7N	8E	MEAGHER
3			W2NWSW	10	7N	8E	MEAGHER

Remarks:

THE FOLLOWING ISSUES WERE IDENTIFIED BY THE DNRC DURING ITS EXAMINATION OF THIS WATER RIGHT CLAIM.

THIS CLAIM NUMBER WAS NOT INCLUDED IN THE BASIN 41J DECREE ISSUED 12/16/2010.

A BETTER UNDERSTANDING OF YOUR CLAIMED WATER RIGHT CAN BE OBTAINED BY COMPARING YOUR RIGHT WITH OTHER CLAIMS IN THE BASIN. FOR EXAMPLE, COMPARE PRIORITY DATES, FLOW RATES, VOLUMES, OR ACRES IRRIGATED. ALSO, YOUR WATER RIGHT MAY BE SUBJECT TO WATER RIGHTS IN ADJOINING SUBBASINS OR BASINS AS WELL AS BEING SUBJECT TO OTHER RIGHTS ON YOUR SOURCE OF SUPPLY. FINALLY, YOUR WATER RIGHT MAY BE SUBJECT TO INDIAN RESERVED AND FEDERAL RESERVED WATER RIGHTS.

COMPLETE DETAILS REGARDING THE DNRC PREPARATION OF THIS INTERLOCUTORY DECREE AND RELATED MATERIALS CAN BE REVIEWED AT THE OFFICE LOCATIONS IDENTIFIED IN THE DOCUMENT ENTITLED "NOTICE OF ENTRY OF INTERLOCUTORY DECREE AND NOTICE OF AVAILABILITY."

SEE GENERAL FINDINGS OF FACT AND CONCLUSIONS OF LAW FOR FURTHER EXPLANATION OF YOUR CLAIMED WATER RIGHT. THESE FINDINGS CAN BE FOUND AS INDICATED IN THE DOCUMENT ENTITLED "NOTICE OF ENTRY OF INTERLOCUTORY DECREE AND NOTICE OF AVAILABILITY." IF YOU NEED OBJECTION FORMS, OR HAVE QUESTIONS ABOUT WATER COURT PROCEDURES OR CHANGES TO YOUR RIGHT, YOU CAN CONTACT THE WATER COURT BY CALLING 1-800-624-3270 (WITHIN MONTANA ONLY) OR 1-406-586-4364, OR BY WRITING TO P.O. BOX 1389, BOZEMAN, MT 59771-1389.

**INTERLOCUTORY DECREE
SMITH RIVER
BASIN 41J
ABSTRACT OF WATER RIGHT CLAIM**

IMPORTANT NOTICE

YOUR WATER RIGHT AS SHOWN ON THIS ABSTRACT MAY HAVE CHANGES FROM YOUR WATER RIGHT AS CLAIMED OR AMENDED. AN ASTERISK (*) HAS BEEN PLACED NEXT TO EACH ITEM CHANGED BY THE MONTANA WATER COURT OR BY THE DEPARTMENT OF NATURAL RESOURCES AND CONSERVATION (DNRC) DURING THE PREPARATION OF THIS INTERLOCUTORY DECREE. THESE CHANGES ARE AUTHORIZED BY THE MONTANA SUPREME COURT WATER RIGHT CLAIMS EXAMINATION RULES OR BY ORDER OF THE WATER COURT.

OBJECTIONS MAY BE FILED ACCORDING TO THE PROCEDURES OUTLINED IN THE DOCUMENT ENTITLED "NOTICE OF ENTRY OF INTERLOCUTORY DECREE AND NOTICE OF AVAILABILITY."

Water Right Number: 41J 30134494 STATEMENT OF CLAIM
Version: 1 -- ORIGINAL RIGHT
Status: ACTIVE

Owners: GALT RANCH LP
543 BIRCH CREEK RD
WHITE SULPHUR SPRINGS, MT 59645-9641

Priority Date: MARCH 1, 1918

Type of Historical Right: USE

Purpose (Use): STOCK

***Flow Rate:** A SPECIFIC FLOW RATE HAS NOT BEEN DECREED BECAUSE THIS USE CONSISTS OF STOCK DRINKING DIRECTLY FROM THE SOURCE, OR FROM A DITCH SYSTEM. THE FLOW RATE IS LIMITED TO THE MINIMUM AMOUNT HISTORICALLY NECESSARY TO SUSTAIN THIS PURPOSE.

***Volume:** THIS RIGHT INCLUDES THE AMOUNT OF WATER CONSUMPTIVELY USED FOR STOCKWATERING PURPOSES AT THE RATE OF 30 GALLONS PER DAY PER ANIMAL UNIT. ANIMAL UNITS SHALL BE BASED ON REASONABLE CARRYING CAPACITY AND HISTORICAL USE OF THE AREA SERVICED BY THIS WATER SOURCE.

Source Name: ANTELOPE CREEK

Source Type: SURFACE WATER

THE SOURCE INCLUDES UNNAMED TRIBUTARIES OF ANTELOPE CREEK.

***Point of Diversion and Means of Diversion:**

<u>ID</u>	<u>Govt Lot</u>	<u>Qtr Sec</u>	<u>Sec</u>	<u>Twp</u>	<u>Rge</u>	<u>County</u>
1			13	12N	2E	MEAGHER

Period of Diversion: JANUARY 1 TO DECEMBER 31

Diversion Means: LIVESTOCK DIRECT FROM SOURCE

2		S2S2	15	12N	2E	MEAGHER
---	--	------	----	-----	----	---------

Period of Diversion: JANUARY 1 TO DECEMBER 31

Diversion Means:	LIVESTOCK DIRECT FROM SOURCE					
3		16	12N	2E	MEAGHER	
Period of Diversion:	JANUARY 1 TO DECEMBER 31					
Diversion Means:	LIVESTOCK DIRECT FROM SOURCE					
4	W2W2	18	12N	2E	MEAGHER	
Period of Diversion:	JANUARY 1 TO DECEMBER 31					
Diversion Means:	LIVESTOCK DIRECT FROM SOURCE					
5		19	12N	3E	MEAGHER	
Period of Diversion:	JANUARY 1 TO DECEMBER 31					
Diversion Means:	LIVESTOCK DIRECT FROM SOURCE					
6	W2	20	12N	3E	MEAGHER	
Period of Diversion:	JANUARY 1 TO DECEMBER 31					
Diversion Means:	LIVESTOCK DIRECT FROM SOURCE					
7	NE	30	12N	3E	MEAGHER	
Period of Diversion:	JANUARY 1 TO DECEMBER 31					
Diversion Means:	LIVESTOCK DIRECT FROM SOURCE					

Period of Use: JANUARY 1 TO DECEMBER 31

***Place of Use:**

<u>ID</u>	<u>Acres</u>	<u>Govt Lot</u>	<u>Qtr Sec</u>	<u>Sec</u>	<u>Twp</u>	<u>Rge</u>	<u>County</u>
1				13	12N	2E	MEAGHER
2			S2S2	15	12N	2E	MEAGHER
3				16	12N	2E	MEAGHER
4			W2W2	18	12N	2E	MEAGHER
5				19	12N	3E	MEAGHER
6			W2	20	12N	3E	MEAGHER
7			NE	30	12N	3E	MEAGHER

Remarks:

THE FOLLOWING ISSUES WERE IDENTIFIED BY THE DNRC DURING ITS EXAMINATION OF THIS WATER RIGHT CLAIM.
 THIS CLAIM NUMBER WAS NOT INCLUDED IN THE BASIN 41J DECREE ISSUED 12/16/2010.

A BETTER UNDERSTANDING OF YOUR CLAIMED WATER RIGHT CAN BE OBTAINED BY COMPARING YOUR RIGHT WITH OTHER CLAIMS IN THE BASIN. FOR EXAMPLE, COMPARE PRIORITY DATES, FLOW RATES, VOLUMES, OR ACRES IRRIGATED. ALSO, YOUR WATER RIGHT MAY BE SUBJECT TO WATER RIGHTS IN ADJOINING SUBBASINS OR BASINS AS WELL AS BEING SUBJECT TO OTHER RIGHTS ON YOUR SOURCE OF SUPPLY. FINALLY, YOUR WATER RIGHT MAY BE SUBJECT TO INDIAN RESERVED AND FEDERAL RESERVED WATER RIGHTS.

COMPLETE DETAILS REGARDING THE DNRC PREPARATION OF THIS INTERLOCUTORY DECREE AND RELATED MATERIALS CAN BE REVIEWED AT THE OFFICE LOCATIONS IDENTIFIED IN THE DOCUMENT ENTITLED "NOTICE OF ENTRY OF INTERLOCUTORY DECREE AND NOTICE OF AVAILABILITY."

SEE GENERAL FINDINGS OF FACT AND CONCLUSIONS OF LAW FOR FURTHER EXPLANATION OF YOUR CLAIMED WATER RIGHT. THESE FINDINGS CAN BE FOUND AS INDICATED IN THE DOCUMENT ENTITLED "NOTICE OF ENTRY OF INTERLOCUTORY DECREE AND NOTICE OF AVAILABILITY." IF YOU NEED OBJECTION FORMS, OR HAVE QUESTIONS ABOUT WATER COURT PROCEDURES OR CHANGES TO YOUR RIGHT, YOU CAN CONTACT THE WATER COURT BY CALLING 1-800-624-3270 (WITHIN MONTANA ONLY) OR 1-406-586-4364, OR BY WRITING TO P.O. BOX 1389, BOZEMAN, MT 59771-1389.

**INTERLOCUTORY DECREE
SMITH RIVER
BASIN 41J
ABSTRACT OF WATER RIGHT CLAIM**

IMPORTANT NOTICE

YOUR WATER RIGHT AS SHOWN ON THIS ABSTRACT MAY HAVE CHANGES FROM YOUR WATER RIGHT AS CLAIMED OR AMENDED. AN ASTERISK (*) HAS BEEN PLACED NEXT TO EACH ITEM CHANGED BY THE MONTANA WATER COURT OR BY THE DEPARTMENT OF NATURAL RESOURCES AND CONSERVATION (DNRC) DURING THE PREPARATION OF THIS INTERLOCUTORY DECREE. THESE CHANGES ARE AUTHORIZED BY THE MONTANA SUPREME COURT WATER RIGHT CLAIMS EXAMINATION RULES OR BY ORDER OF THE WATER COURT.

OBJECTIONS MAY BE FILED ACCORDING TO THE PROCEDURES OUTLINED IN THE DOCUMENT ENTITLED "NOTICE OF ENTRY OF INTERLOCUTORY DECREE AND NOTICE OF AVAILABILITY."

Water Right Number: 41J 30134496 STATEMENT OF CLAIM

Version: 1 -- ORIGINAL RIGHT

Status: ACTIVE

Owners: GALT RANCH LP
543 BIRCH CREEK RD
WHITE SULPHUR SPRINGS, MT 59645-9641

Priority Date: MARCH 1, 1911

Type of Historical Right: USE

Purpose (Use): STOCK

***Flow Rate:** A SPECIFIC FLOW RATE HAS NOT BEEN DECREED BECAUSE THIS USE CONSISTS OF STOCK DRINKING DIRECTLY FROM THE SOURCE, OR FROM A DITCH SYSTEM. THE FLOW RATE IS LIMITED TO THE MINIMUM AMOUNT HISTORICALLY NECESSARY TO SUSTAIN THIS PURPOSE.

***Volume:** THIS RIGHT INCLUDES THE AMOUNT OF WATER CONSUMPTIVELY USED FOR STOCKWATERING PURPOSES AT THE RATE OF 30 GALLONS PER DAY PER ANIMAL UNIT. ANIMAL UNITS SHALL BE BASED ON REASONABLE CARRYING CAPACITY AND HISTORICAL USE OF THE AREA SERVICED BY THIS WATER SOURCE.

Source Name: ANTELOPE CREEK

Source Type: SURFACE WATER

THE SOURCE INCLUDES UNNAMED TRIBUTARIES OF ANTELOPE CREEK.

***Point of Diversion and Means of Diversion:**

<u>ID</u>	<u>Govt Lot</u>	<u>Qtr</u>	<u>Sec</u>	<u>Twp</u>	<u>Rge</u>	<u>County</u>
1			7	12N	2E	MEAGHER

Period of Diversion: JANUARY 1 TO DECEMBER 31

Diversion Means: LIVESTOCK DIRECT FROM SOURCE

2		N2N2N2	12	12N	2E	MEAGHER
---	--	--------	----	-----	----	---------

Period of Diversion: JANUARY 1 TO DECEMBER 31

Diversion Means:	LIVESTOCK DIRECT FROM SOURCE					
3	S2SW	5	12N	3E	MEAGHER	
Period of Diversion:	JANUARY 1 TO DECEMBER 31					
Diversion Means:	LIVESTOCK DIRECT FROM SOURCE					
4	E2	6	12N	3E	MEAGHER	
Period of Diversion:	JANUARY 1 TO DECEMBER 31					
Diversion Means:	LIVESTOCK DIRECT FROM SOURCE					
5		8	12N	3E	MEAGHER	
Period of Diversion:	JANUARY 1 TO DECEMBER 31					
Diversion Means:	LIVESTOCK DIRECT FROM SOURCE					
6	W2W2	9	12N	3E	MEAGHER	
Period of Diversion:	JANUARY 1 TO DECEMBER 31					
Diversion Means:	LIVESTOCK DIRECT FROM SOURCE					
7		16	12N	3E	MEAGHER	
Period of Diversion:	JANUARY 1 TO DECEMBER 31					
Diversion Means:	LIVESTOCK DIRECT FROM SOURCE					
8		17	12N	3E	MEAGHER	
Period of Diversion:	JANUARY 1 TO DECEMBER 31					
Diversion Means:	LIVESTOCK DIRECT FROM SOURCE					
9	4	31	13N	3E	MEAGHER	
Period of Diversion:	JANUARY 1 TO DECEMBER 31					
Diversion Means:	LIVESTOCK DIRECT FROM SOURCE					

Period of Use: JANUARY 1 TO DECEMBER 31

***Place of Use:**

<u>ID</u>	<u>Acres</u>	<u>Govt Lot</u>	<u>Qtr Sec</u>	<u>Sec</u>	<u>Twp</u>	<u>Rge</u>	<u>County</u>
1				7	12N	2E	MEAGHER
2			N2N2N2	12	12N	2E	MEAGHER
3			S2SW	5	12N	3E	MEAGHER
4			E2	6	12N	3E	MEAGHER
5				8	12N	3E	MEAGHER
6			W2W2	9	12N	3E	MEAGHER
7				16	12N	3E	MEAGHER
8				17	12N	3E	MEAGHER
9		4		31	13N	3E	MEAGHER

Remarks:

THE FOLLOWING ISSUES WERE IDENTIFIED BY THE DNRC DURING ITS EXAMINATION OF THIS WATER RIGHT CLAIM.

THIS CLAIM NUMBER WAS NOT INCLUDED IN THE BASIN 41J DECREE ISSUED 12/16/2010.

A BETTER UNDERSTANDING OF YOUR CLAIMED WATER RIGHT CAN BE OBTAINED BY COMPARING YOUR RIGHT WITH OTHER CLAIMS IN THE BASIN. FOR EXAMPLE, COMPARE PRIORITY DATES, FLOW RATES, VOLUMES, OR ACRES IRRIGATED. ALSO, YOUR WATER RIGHT MAY BE SUBJECT TO WATER RIGHTS IN ADJOINING SUBBASINS OR BASINS AS WELL AS BEING SUBJECT TO OTHER RIGHTS ON YOUR SOURCE OF SUPPLY. FINALLY, YOUR WATER RIGHT MAY BE SUBJECT TO INDIAN RESERVED AND FEDERAL RESERVED WATER RIGHTS.

COMPLETE DETAILS REGARDING THE DNRC PREPARATION OF THIS INTERLOCUTORY DECREE AND RELATED MATERIALS CAN BE REVIEWED AT THE OFFICE LOCATIONS IDENTIFIED IN THE DOCUMENT ENTITLED "NOTICE OF ENTRY OF INTERLOCUTORY DECREE AND NOTICE OF AVAILABILITY."

SEE GENERAL FINDINGS OF FACT AND CONCLUSIONS OF LAW FOR FURTHER EXPLANATION OF YOUR CLAIMED WATER RIGHT. THESE FINDINGS CAN BE FOUND AS INDICATED IN THE DOCUMENT ENTITLED "NOTICE OF ENTRY OF INTERLOCUTORY DECREE AND NOTICE OF AVAILABILITY." IF YOU NEED OBJECTION FORMS, OR HAVE QUESTIONS ABOUT WATER COURT PROCEDURES OR CHANGES TO YOUR RIGHT, YOU CAN CONTACT THE WATER COURT BY CALLING 1-800-624-3270 (WITHIN MONTANA ONLY) OR 1-406-586-4364, OR BY WRITING TO P.O. BOX 1389, BOZEMAN, MT 59771-1389.

**INTERLOCUTORY DECREE
SMITH RIVER
BASIN 41J
ABSTRACT OF WATER RIGHT CLAIM**

IMPORTANT NOTICE

YOUR WATER RIGHT AS SHOWN ON THIS ABSTRACT MAY HAVE CHANGES FROM YOUR WATER RIGHT AS CLAIMED OR AMENDED. AN ASTERISK (*) HAS BEEN PLACED NEXT TO EACH ITEM CHANGED BY THE MONTANA WATER COURT OR BY THE DEPARTMENT OF NATURAL RESOURCES AND CONSERVATION (DNRC) DURING THE PREPARATION OF THIS INTERLOCUTORY DECREE. THESE CHANGES ARE AUTHORIZED BY THE MONTANA SUPREME COURT WATER RIGHT CLAIMS EXAMINATION RULES OR BY ORDER OF THE WATER COURT.

OBJECTIONS MAY BE FILED ACCORDING TO THE PROCEDURES OUTLINED IN THE DOCUMENT ENTITLED "NOTICE OF ENTRY OF INTERLOCUTORY DECREE AND NOTICE OF AVAILABILITY."

Water Right Number: 41J 30134497 STATEMENT OF CLAIM

Version: 1 -- ORIGINAL RIGHT

Status: ACTIVE

Owners: GALT RANCH LP
543 BIRCH CREEK RD
WHITE SULPHUR SPRINGS, MT 59645-9641

Priority Date: JUNE 10, 1900

Type of Historical Right: USE

Purpose (Use): STOCK

***Flow Rate:** A SPECIFIC FLOW RATE HAS NOT BEEN DECREED BECAUSE THIS USE CONSISTS OF STOCK DRINKING DIRECTLY FROM THE SOURCE, OR FROM A DITCH SYSTEM. THE FLOW RATE IS LIMITED TO THE MINIMUM AMOUNT HISTORICALLY NECESSARY TO SUSTAIN THIS PURPOSE.

***Volume:** THIS RIGHT INCLUDES THE AMOUNT OF WATER CONSUMPTIVELY USED FOR STOCKWATERING PURPOSES AT THE RATE OF 30 GALLONS PER DAY PER ANIMAL UNIT. ANIMAL UNITS SHALL BE BASED ON REASONABLE CARRYING CAPACITY AND HISTORICAL USE OF THE AREA SERVICED BY THIS WATER SOURCE.

Source Name: BIG BIRCH CREEK

Source Type: SURFACE WATER

THE SOURCE INCLUDES UNNAMED TRIBUTARIES OF BIG BIRCH CREEK.

Point of Diversion and Means of Diversion:

<u>ID</u>	<u>Govt Lot</u>	<u>Qtr</u>	<u>Sec</u>	<u>Twp</u>	<u>Rge</u>	<u>County</u>
1		SE	9	9N	5E	MEAGHER

Period of Diversion: JANUARY 1 TO DECEMBER 31

Diversion Means: LIVESTOCK DIRECT FROM SOURCE

2		SE	10	9N	5E	MEAGHER
---	--	----	----	----	----	---------

Period of Diversion: JANUARY 1 TO DECEMBER 31

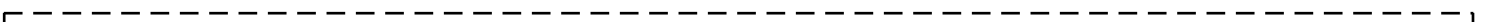
Diversion Means: LIVESTOCK DIRECT FROM SOURCE
 3 SW 10 9N 5E MEAGHER
Period of Diversion: JANUARY 1 TO DECEMBER 31
Diversion Means: LIVESTOCK DIRECT FROM SOURCE
 4 NE 11 9N 5E MEAGHER
Period of Diversion: JANUARY 1 TO DECEMBER 31
Diversion Means: LIVESTOCK DIRECT FROM SOURCE
 5 NW 11 9N 5E MEAGHER
Period of Diversion: JANUARY 1 TO DECEMBER 31
Diversion Means: LIVESTOCK DIRECT FROM SOURCE
 6 SW 11 9N 5E MEAGHER
Period of Diversion: JANUARY 1 TO DECEMBER 31
Diversion Means: LIVESTOCK DIRECT FROM SOURCE
 7 SE 17 9N 5E MEAGHER
Period of Diversion: JANUARY 1 TO DECEMBER 31
Diversion Means: LIVESTOCK DIRECT FROM SOURCE
 8 NE 19 9N 5E MEAGHER
Period of Diversion: JANUARY 1 TO DECEMBER 31
Diversion Means: LIVESTOCK DIRECT FROM SOURCE
 9 SE 19 9N 5E MEAGHER
Period of Diversion: JANUARY 1 TO DECEMBER 31
Diversion Means: LIVESTOCK DIRECT FROM SOURCE
 10 SW 19 9N 5E MEAGHER
Period of Diversion: JANUARY 1 TO DECEMBER 31
Diversion Means: LIVESTOCK DIRECT FROM SOURCE

Period of Use: JANUARY 1 TO DECEMBER 31

Place of Use:

<u>ID</u>	<u>Acres</u>	<u>Govt Lot</u>	<u>Qtr Sec</u>	<u>Sec</u>	<u>Twp</u>	<u>Rge</u>	<u>County</u>
1			SESE	9	9N	5E	MEAGHER
2			SE	10	9N	5E	MEAGHER
3			SW	10	9N	5E	MEAGHER
4			NE	11	9N	5E	MEAGHER
5			NW	11	9N	5E	MEAGHER
6			SW	11	9N	5E	MEAGHER
7			SE	17	9N	5E	MEAGHER
8			NE	19	9N	5E	MEAGHER
9			SE	19	9N	5E	MEAGHER
10			SW	19	9N	5E	MEAGHER

Remarks:



THE FOLLOWING ISSUES WERE IDENTIFIED BY THE DNRC DURING ITS EXAMINATION OF THIS WATER RIGHT CLAIM.

THIS CLAIM NUMBER WAS NOT INCLUDED IN THE BASIN 41J DECREE ISSUED 12/16/2010.

A BETTER UNDERSTANDING OF YOUR CLAIMED WATER RIGHT CAN BE OBTAINED BY COMPARING YOUR RIGHT WITH OTHER CLAIMS IN THE BASIN. FOR EXAMPLE, COMPARE PRIORITY DATES, FLOW RATES, VOLUMES, OR ACRES IRRIGATED. ALSO, YOUR WATER RIGHT MAY BE SUBJECT TO WATER RIGHTS IN ADJOINING SUBBASINS OR BASINS AS WELL AS BEING SUBJECT TO OTHER RIGHTS ON YOUR SOURCE OF SUPPLY. FINALLY, YOUR WATER RIGHT MAY BE SUBJECT TO INDIAN RESERVED AND FEDERAL RESERVED WATER RIGHTS.

COMPLETE DETAILS REGARDING THE DNRC PREPARATION OF THIS INTERLOCUTORY DECREE AND RELATED MATERIALS CAN BE REVIEWED AT THE OFFICE LOCATIONS IDENTIFIED IN THE DOCUMENT ENTITLED "NOTICE OF ENTRY OF INTERLOCUTORY DECREE AND NOTICE OF AVAILABILITY."

SEE GENERAL FINDINGS OF FACT AND CONCLUSIONS OF LAW FOR FURTHER EXPLANATION OF YOUR CLAIMED WATER RIGHT. THESE FINDINGS CAN BE FOUND AS INDICATED IN THE DOCUMENT ENTITLED "NOTICE OF ENTRY OF INTERLOCUTORY DECREE AND NOTICE OF AVAILABILITY." IF YOU NEED OBJECTION FORMS, OR HAVE QUESTIONS ABOUT WATER COURT PROCEDURES OR CHANGES TO YOUR RIGHT, YOU CAN CONTACT THE WATER COURT BY CALLING 1-800-624-3270 (WITHIN MONTANA ONLY) OR 1-406-586-4364, OR BY WRITING TO P.O. BOX 1389, BOZEMAN, MT 59771-1389.

**INTERLOCUTORY DECREE
SMITH RIVER
BASIN 41J
ABSTRACT OF WATER RIGHT CLAIM**

IMPORTANT NOTICE

YOUR WATER RIGHT AS SHOWN ON THIS ABSTRACT MAY HAVE CHANGES FROM YOUR WATER RIGHT AS CLAIMED OR AMENDED. AN ASTERISK (*) HAS BEEN PLACED NEXT TO EACH ITEM CHANGED BY THE MONTANA WATER COURT OR BY THE DEPARTMENT OF NATURAL RESOURCES AND CONSERVATION (DNRC) DURING THE PREPARATION OF THIS INTERLOCUTORY DECREE. THESE CHANGES ARE AUTHORIZED BY THE MONTANA SUPREME COURT WATER RIGHT CLAIMS EXAMINATION RULES OR BY ORDER OF THE WATER COURT.

OBJECTIONS MAY BE FILED ACCORDING TO THE PROCEDURES OUTLINED IN THE DOCUMENT ENTITLED "NOTICE OF ENTRY OF INTERLOCUTORY DECREE AND NOTICE OF AVAILABILITY."

Water Right Number: 41J 30134499 STATEMENT OF CLAIM

Version: 1 -- ORIGINAL RIGHT

Status: ACTIVE

Owners: GALT RANCH LP
543 BIRCH CREEK RD
WHITE SULPHUR SPRINGS, MT 59645-9641

Priority Date: MAY 23, 1914

Type of Historical Right: USE

Purpose (Use): STOCK

***Flow Rate:** A SPECIFIC FLOW RATE HAS NOT BEEN DECREED BECAUSE THIS USE CONSISTS OF STOCK DRINKING DIRECTLY FROM THE SOURCE, OR FROM A DITCH SYSTEM. THE FLOW RATE IS LIMITED TO THE MINIMUM AMOUNT HISTORICALLY NECESSARY TO SUSTAIN THIS PURPOSE.

***Volume:** THIS RIGHT INCLUDES THE AMOUNT OF WATER CONSUMPTIVELY USED FOR STOCKWATERING PURPOSES AT THE RATE OF 30 GALLONS PER DAY PER ANIMAL UNIT. ANIMAL UNITS SHALL BE BASED ON REASONABLE CARRYING CAPACITY AND HISTORICAL USE OF THE AREA SERVICED BY THIS WATER SOURCE.

***Source Name:** BUTTE CREEK

Source Type: SURFACE WATER

***Source Name:** UNNAMED TRIBUTARY OF BUTTE CREEK

Source Type: SURFACE WATER

***Point of Diversion and Means of Diversion:**

<u>ID</u>	<u>Govt Lot</u>	<u>Qtr Sec</u>	<u>Sec</u>	<u>Twp</u>	<u>Rge</u>	<u>County</u>
1	9	SWSE	5	8N	5E	MEAGHER

Source Name: BUTTE CREEK

Period of Diversion: JANUARY 1 TO DECEMBER 31

Diversion Means: LIVESTOCK DIRECT FROM SOURCE

2	W2	5	8N	5E	MEAGHER
Source Name: BUTTE CREEK					
Period of Diversion: JANUARY 1 TO DECEMBER 31					
Diversion Means: LIVESTOCK DIRECT FROM SOURCE					
3		8	8N	5E	MEAGHER
Source Name: BUTTE CREEK					
Period of Diversion: JANUARY 1 TO DECEMBER 31					
Diversion Means: LIVESTOCK DIRECT FROM SOURCE					
4	NENWNE	17	8N	5E	MEAGHER
*Source Name: UNNAMED TRIBUTARY OF BUTTE CREEK					
Period of Diversion: JANUARY 1 TO DECEMBER 31					
Diversion Means: LIVESTOCK DIRECT FROM SOURCE					
5	NENW	17	8N	5E	MEAGHER
Source Name: BUTTE CREEK					
Period of Diversion: JANUARY 1 TO DECEMBER 31					
Diversion Means: LIVESTOCK DIRECT FROM SOURCE					
6	W2NW	17	8N	5E	MEAGHER
Source Name: BUTTE CREEK					
Period of Diversion: JANUARY 1 TO DECEMBER 31					
Diversion Means: LIVESTOCK DIRECT FROM SOURCE					
7	SWNW	32	9N	5E	MEAGHER
Source Name: BUTTE CREEK					
Period of Diversion: JANUARY 1 TO DECEMBER 31					
Diversion Means: LIVESTOCK DIRECT FROM SOURCE					
8	W2SW	32	9N	5E	MEAGHER
Source Name: BUTTE CREEK					
Period of Diversion: JANUARY 1 TO DECEMBER 31					
Diversion Means: LIVESTOCK DIRECT FROM SOURCE					
Period of Use: JANUARY 1 TO DECEMBER 31					

***Place of Use:**

<u>ID</u>	<u>Acres</u>	<u>Govt Lot</u>	<u>Qtr Sec</u>	<u>Sec</u>	<u>Twp</u>	<u>Rge</u>	<u>County</u>
1		9	SWSE	5	8N	5E	MEAGHER
2			W2	5	8N	5E	MEAGHER
3				8	8N	5E	MEAGHER
4			NENWNE	17	8N	5E	MEAGHER
5			NENW	17	8N	5E	MEAGHER
6			W2NW	17	8N	5E	MEAGHER
7			SWNW	32	9N	5E	MEAGHER
8			W2SW	32	9N	5E	MEAGHER

Remarks:

THE FOLLOWING ISSUES WERE IDENTIFIED BY THE DNRC DURING ITS EXAMINATION OF THIS WATER RIGHT CLAIM.

THIS CLAIM NUMBER WAS NOT INCLUDED IN THE BASIN 41J DECREE ISSUED 12/16/2010.

A BETTER UNDERSTANDING OF YOUR CLAIMED WATER RIGHT CAN BE OBTAINED BY COMPARING YOUR RIGHT WITH OTHER CLAIMS IN THE BASIN. FOR EXAMPLE, COMPARE PRIORITY DATES, FLOW RATES, VOLUMES, OR ACRES IRRIGATED. ALSO, YOUR WATER RIGHT MAY BE SUBJECT TO WATER RIGHTS IN ADJOINING SUBBASINS OR BASINS AS WELL AS BEING SUBJECT TO OTHER RIGHTS ON YOUR SOURCE OF SUPPLY. FINALLY, YOUR WATER RIGHT MAY BE SUBJECT TO INDIAN RESERVED AND FEDERAL RESERVED WATER RIGHTS.

COMPLETE DETAILS REGARDING THE DNRC PREPARATION OF THIS INTERLOCUTORY DECREE AND RELATED MATERIALS CAN BE REVIEWED AT THE OFFICE LOCATIONS IDENTIFIED IN THE DOCUMENT ENTITLED "NOTICE OF ENTRY OF INTERLOCUTORY DECREE AND NOTICE OF AVAILABILITY."

SEE GENERAL FINDINGS OF FACT AND CONCLUSIONS OF LAW FOR FURTHER EXPLANATION OF YOUR CLAIMED WATER RIGHT. THESE FINDINGS CAN BE FOUND AS INDICATED IN THE DOCUMENT ENTITLED "NOTICE OF ENTRY OF INTERLOCUTORY DECREE AND NOTICE OF AVAILABILITY." IF YOU NEED OBJECTION FORMS, OR HAVE QUESTIONS ABOUT WATER COURT PROCEDURES OR CHANGES TO YOUR RIGHT, YOU CAN CONTACT THE WATER COURT BY CALLING 1-800-624-3270 (WITHIN MONTANA ONLY) OR 1-406-586-4364, OR BY WRITING TO P.O. BOX 1389, BOZEMAN, MT 59771-1389.

**INTERLOCUTORY DECREE
SMITH RIVER
BASIN 41J
ABSTRACT OF WATER RIGHT CLAIM**

IMPORTANT NOTICE

YOUR WATER RIGHT AS SHOWN ON THIS ABSTRACT MAY HAVE CHANGES FROM YOUR WATER RIGHT AS CLAIMED OR AMENDED. AN ASTERISK (*) HAS BEEN PLACED NEXT TO EACH ITEM CHANGED BY THE MONTANA WATER COURT OR BY THE DEPARTMENT OF NATURAL RESOURCES AND CONSERVATION (DNRC) DURING THE PREPARATION OF THIS INTERLOCUTORY DECREE. THESE CHANGES ARE AUTHORIZED BY THE MONTANA SUPREME COURT WATER RIGHT CLAIMS EXAMINATION RULES OR BY ORDER OF THE WATER COURT.

OBJECTIONS MAY BE FILED ACCORDING TO THE PROCEDURES OUTLINED IN THE DOCUMENT ENTITLED "NOTICE OF ENTRY OF INTERLOCUTORY DECREE AND NOTICE OF AVAILABILITY."

Water Right Number: 41J 30134500 STATEMENT OF CLAIM

Version: 1 -- ORIGINAL RIGHT

Status: ACTIVE

Owners: GALT RANCH LP
543 BIRCH CREEK RD
WHITE SULPHUR SPRINGS, MT 59645-9641

Priority Date: JANUARY 1, 1911

Type of Historical Right: USE

Purpose (Use): STOCK

***Flow Rate:** A SPECIFIC FLOW RATE HAS NOT BEEN DECREED BECAUSE THIS USE CONSISTS OF STOCK DRINKING DIRECTLY FROM THE SOURCE, OR FROM A DITCH SYSTEM. THE FLOW RATE IS LIMITED TO THE MINIMUM AMOUNT HISTORICALLY NECESSARY TO SUSTAIN THIS PURPOSE.

***Volume:** THIS RIGHT INCLUDES THE AMOUNT OF WATER CONSUMPTIVELY USED FOR STOCKWATERING PURPOSES AT THE RATE OF 30 GALLONS PER DAY PER ANIMAL UNIT. ANIMAL UNITS SHALL BE BASED ON REASONABLE CARRYING CAPACITY AND HISTORICAL USE OF THE AREA SERVICED BY THIS WATER SOURCE.

Source Name: BUTTE CREEK

Source Type: SURFACE WATER

***Point of Diversion and Means of Diversion:**

<u>ID</u>	<u>Govt Lot</u>	<u>Qtr Sec</u>	<u>Sec</u>	<u>Twp</u>	<u>Rge</u>	<u>County</u>
1		NENW	13	13N	1E	MEAGHER

Period of Diversion: JANUARY 1 TO DECEMBER 31

Diversion Means: LIVESTOCK DIRECT FROM SOURCE

2		NWNW	13	13N	1E	MEAGHER
---	--	------	----	-----	----	---------

Period of Diversion: JANUARY 1 TO DECEMBER 31

Diversion Means: LIVESTOCK DIRECT FROM SOURCE

3	SENW	13	13N	1E	MEAGHER
Period of Diversion:	JANUARY 1 TO DECEMBER 31				
Diversion Means:	LIVESTOCK DIRECT FROM SOURCE				
4	NESE	13	13N	1E	MEAGHER
Period of Diversion:	JANUARY 1 TO DECEMBER 31				
Diversion Means:	LIVESTOCK DIRECT FROM SOURCE				
5	NWSE	13	13N	1E	MEAGHER
Period of Diversion:	JANUARY 1 TO DECEMBER 31				
Diversion Means:	LIVESTOCK DIRECT FROM SOURCE				
6	SWSW	18	13N	2E	MEAGHER
Period of Diversion:	JANUARY 1 TO DECEMBER 31				
Diversion Means:	LIVESTOCK DIRECT FROM SOURCE				

Period of Use: JANUARY 1 TO DECEMBER 31

***Place of Use:**

<u>ID</u>	<u>Acres</u>	<u>Govt Lot</u>	<u>Qtr Sec</u>	<u>Sec</u>	<u>Twp</u>	<u>Rge</u>	<u>County</u>
1			NENW	13	13N	1E	MEAGHER
2			NWNW	13	13N	1E	MEAGHER
3			SENW	13	13N	1E	MEAGHER
4			NESE	13	13N	1E	MEAGHER
5			NWSE	13	13N	1E	MEAGHER
6			SWSW	18	13N	2E	MEAGHER

Remarks:

THE FOLLOWING ISSUES WERE IDENTIFIED BY THE DNRC DURING ITS EXAMINATION OF THIS WATER RIGHT CLAIM.

THIS CLAIM NUMBER WAS NOT INCLUDED IN THE BASIN 41J DECREE ISSUED 12/16/2010.

A BETTER UNDERSTANDING OF YOUR CLAIMED WATER RIGHT CAN BE OBTAINED BY COMPARING YOUR RIGHT WITH OTHER CLAIMS IN THE BASIN. FOR EXAMPLE, COMPARE PRIORITY DATES, FLOW RATES, VOLUMES, OR ACRES IRRIGATED. ALSO, YOUR WATER RIGHT MAY BE SUBJECT TO WATER RIGHTS IN ADJOINING SUBBASINS OR BASINS AS WELL AS BEING SUBJECT TO OTHER RIGHTS ON YOUR SOURCE OF SUPPLY. FINALLY, YOUR WATER RIGHT MAY BE SUBJECT TO INDIAN RESERVED AND FEDERAL RESERVED WATER RIGHTS.

COMPLETE DETAILS REGARDING THE DNRC PREPARATION OF THIS INTERLOCUTORY DECREE AND RELATED MATERIALS CAN BE REVIEWED AT THE OFFICE LOCATIONS IDENTIFIED IN THE DOCUMENT ENTITLED "NOTICE OF ENTRY OF INTERLOCUTORY DECREE AND NOTICE OF AVAILABILITY."

SEE GENERAL FINDINGS OF FACT AND CONCLUSIONS OF LAW FOR FURTHER EXPLANATION OF YOUR CLAIMED WATER RIGHT. THESE FINDINGS CAN BE FOUND AS INDICATED IN THE DOCUMENT ENTITLED "NOTICE OF ENTRY OF INTERLOCUTORY DECREE AND NOTICE OF AVAILABILITY." IF YOU NEED OBJECTION FORMS, OR HAVE QUESTIONS ABOUT WATER COURT PROCEDURES OR CHANGES TO YOUR RIGHT, YOU CAN CONTACT THE WATER COURT BY CALLING 1-800-624-3270 (WITHIN MONTANA ONLY) OR 1-406-586-4364, OR BY WRITING TO P.O. BOX 1389, BOZEMAN, MT 59771-1389.

**INTERLOCUTORY DECREE
SMITH RIVER
BASIN 41J
ABSTRACT OF WATER RIGHT CLAIM**

IMPORTANT NOTICE

YOUR WATER RIGHT AS SHOWN ON THIS ABSTRACT MAY HAVE CHANGES FROM YOUR WATER RIGHT AS CLAIMED OR AMENDED. AN ASTERISK (*) HAS BEEN PLACED NEXT TO EACH ITEM CHANGED BY THE MONTANA WATER COURT OR BY THE DEPARTMENT OF NATURAL RESOURCES AND CONSERVATION (DNRC) DURING THE PREPARATION OF THIS INTERLOCUTORY DECREE. THESE CHANGES ARE AUTHORIZED BY THE MONTANA SUPREME COURT WATER RIGHT CLAIMS EXAMINATION RULES OR BY ORDER OF THE WATER COURT.

OBJECTIONS MAY BE FILED ACCORDING TO THE PROCEDURES OUTLINED IN THE DOCUMENT ENTITLED "NOTICE OF ENTRY OF INTERLOCUTORY DECREE AND NOTICE OF AVAILABILITY."

Water Right Number: 41J 30134501 STATEMENT OF CLAIM

Version: 1 -- ORIGINAL RIGHT

Status: ACTIVE

Owners: PAMELA M LONEY
% TAMMY M ETTER
PO BOX 416
TOLAR, TX 76476-0416

GALT RANCH LP
543 BIRCH CREEK RD
WHITE SULPHUR SPRINGS, MT 59645-9641

Priority Date: MARCH 1, 1918

Type of Historical Right: USE

Purpose (Use): STOCK

***Flow Rate:** A SPECIFIC FLOW RATE HAS NOT BEEN DECREED BECAUSE THIS USE CONSISTS OF STOCK DRINKING DIRECTLY FROM THE SOURCE, OR FROM A DITCH SYSTEM. THE FLOW RATE IS LIMITED TO THE MINIMUM AMOUNT HISTORICALLY NECESSARY TO SUSTAIN THIS PURPOSE.

***Volume:** THIS RIGHT INCLUDES THE AMOUNT OF WATER CONSUMPTIVELY USED FOR STOCKWATERING PURPOSES AT THE RATE OF 30 GALLONS PER DAY PER ANIMAL UNIT. ANIMAL UNITS SHALL BE BASED ON REASONABLE CARRYING CAPACITY AND HISTORICAL USE OF THE AREA SERVICED BY THIS WATER SOURCE.

***Source Name:** COTTONWOOD CREEK

Source Type: SURFACE WATER

***Source Name:** UNNAMED TRIBUTARY OF COTTONWOOD CREEK

Source Type: SURFACE WATER

THE SOURCE INCLUDES UNNAMED TRIBUTARIES OF COTTONWOOD CREEK.

***Point of Diversion and Means of Diversion:**

ID Govt Lot Qtr Sec Sec Twp Rge County

1	NE	10	11N	3E	MEAGHER
Source Name: COTTONWOOD CREEK					
Period of Diversion: JANUARY 1 TO DECEMBER 31					
Diversion Means: LIVESTOCK DIRECT FROM SOURCE					
2	1	NENE	13	11N	MEAGHER
*Source Name: UNNAMED TRIBUTARY OF COTTONWOOD CREEK					
Period of Diversion: JANUARY 1 TO DECEMBER 31					
Diversion Means: LIVESTOCK DIRECT FROM SOURCE					
3			7	11N	MEAGHER
Source Name: COTTONWOOD CREEK					
Period of Diversion: JANUARY 1 TO DECEMBER 31					
Diversion Means: LIVESTOCK DIRECT FROM SOURCE					
4		NENE	18	11N	MEAGHER
*Source Name: UNNAMED TRIBUTARY OF COTTONWOOD CREEK					
Period of Diversion: JANUARY 1 TO DECEMBER 31					
Diversion Means: LIVESTOCK DIRECT FROM SOURCE					
5		NWNE	18	11N	MEAGHER
*Source Name: UNNAMED TRIBUTARY OF COTTONWOOD CREEK					
Period of Diversion: JANUARY 1 TO DECEMBER 31					
Diversion Means: LIVESTOCK DIRECT FROM SOURCE					
6		NENW	18	11N	MEAGHER
*Source Name: UNNAMED TRIBUTARY OF COTTONWOOD CREEK					
Period of Diversion: JANUARY 1 TO DECEMBER 31					
Diversion Means: LIVESTOCK DIRECT FROM SOURCE					
7	1	NWNW	18	11N	MEAGHER
*Source Name: UNNAMED TRIBUTARY OF COTTONWOOD CREEK					
Period of Diversion: JANUARY 1 TO DECEMBER 31					
Diversion Means: LIVESTOCK DIRECT FROM SOURCE					

Period of Use: JANUARY 1 TO DECEMBER 31

***Place of Use:**

<u>ID</u>	<u>Acres</u>	<u>Govt Lot</u>	<u>Qtr Sec</u>	<u>Sec</u>	<u>Twp</u>	<u>Rge</u>	<u>County</u>
1			NE	10	11N	3E	MEAGHER
2		1	NENE	13	11N	3E	MEAGHER
3				7	11N	4E	MEAGHER
4			NENE	18	11N	4E	MEAGHER
5			NWNE	18	11N	4E	MEAGHER
6			NENW	18	11N	4E	MEAGHER
7		1	NWNW	18	11N	4E	MEAGHER

Remarks:

THE FOLLOWING ISSUES WERE IDENTIFIED BY THE DNRC DURING ITS EXAMINATION OF THIS WATER RIGHT CLAIM.

THIS CLAIM NUMBER WAS NOT INCLUDED IN THE BASIN 41J DECREE ISSUED 12/16/2010.

A BETTER UNDERSTANDING OF YOUR CLAIMED WATER RIGHT CAN BE OBTAINED BY COMPARING YOUR RIGHT WITH OTHER CLAIMS IN THE BASIN. FOR EXAMPLE, COMPARE PRIORITY DATES, FLOW RATES, VOLUMES, OR ACRES IRRIGATED. ALSO, YOUR WATER RIGHT MAY BE SUBJECT TO WATER RIGHTS IN ADJOINING SUBBASINS OR BASINS AS WELL AS BEING SUBJECT TO OTHER RIGHTS ON YOUR SOURCE OF SUPPLY. FINALLY, YOUR WATER RIGHT MAY BE SUBJECT TO INDIAN RESERVED AND FEDERAL RESERVED WATER RIGHTS.

COMPLETE DETAILS REGARDING THE DNRC PREPARATION OF THIS INTERLOCUTORY DECREE AND RELATED MATERIALS CAN BE REVIEWED AT THE OFFICE LOCATIONS IDENTIFIED IN THE DOCUMENT ENTITLED "NOTICE OF ENTRY OF INTERLOCUTORY DECREE AND NOTICE OF AVAILABILITY."

SEE GENERAL FINDINGS OF FACT AND CONCLUSIONS OF LAW FOR FURTHER EXPLANATION OF YOUR CLAIMED WATER RIGHT. THESE FINDINGS CAN BE FOUND AS INDICATED IN THE DOCUMENT ENTITLED "NOTICE OF ENTRY OF INTERLOCUTORY DECREE AND NOTICE OF AVAILABILITY." IF YOU NEED OBJECTION FORMS, OR HAVE QUESTIONS ABOUT WATER COURT PROCEDURES OR CHANGES TO YOUR RIGHT, YOU CAN CONTACT THE WATER COURT BY CALLING 1-800-624-3270 (WITHIN MONTANA ONLY) OR 1-406-586-4364, OR BY WRITING TO P.O. BOX 1389, BOZEMAN, MT 59771-1389.

**INTERLOCUTORY DECREE
SMITH RIVER
BASIN 41J
ABSTRACT OF WATER RIGHT CLAIM**

IMPORTANT NOTICE

YOUR WATER RIGHT AS SHOWN ON THIS ABSTRACT MAY HAVE CHANGES FROM YOUR WATER RIGHT AS CLAIMED OR AMENDED. AN ASTERISK (*) HAS BEEN PLACED NEXT TO EACH ITEM CHANGED BY THE MONTANA WATER COURT OR BY THE DEPARTMENT OF NATURAL RESOURCES AND CONSERVATION (DNRC) DURING THE PREPARATION OF THIS INTERLOCUTORY DECREE. THESE CHANGES ARE AUTHORIZED BY THE MONTANA SUPREME COURT WATER RIGHT CLAIMS EXAMINATION RULES OR BY ORDER OF THE WATER COURT.

OBJECTIONS MAY BE FILED ACCORDING TO THE PROCEDURES OUTLINED IN THE DOCUMENT ENTITLED "NOTICE OF ENTRY OF INTERLOCUTORY DECREE AND NOTICE OF AVAILABILITY."

Water Right Number: 41J 30134504 STATEMENT OF CLAIM

Version: 1 -- ORIGINAL RIGHT

Status: ACTIVE

Owners: GALT RANCH LP
543 BIRCH CREEK RD
WHITE SULPHUR SPRINGS, MT 59645-9641

Priority Date: JUNE 1, 1918

Type of Historical Right: USE

Purpose (Use): STOCK

***Flow Rate:** A SPECIFIC FLOW RATE HAS NOT BEEN DECREED BECAUSE THIS USE CONSISTS OF STOCK DRINKING DIRECTLY FROM THE SOURCE, OR FROM A DITCH SYSTEM. THE FLOW RATE IS LIMITED TO THE MINIMUM AMOUNT HISTORICALLY NECESSARY TO SUSTAIN THIS PURPOSE.

***Volume:** THIS RIGHT INCLUDES THE AMOUNT OF WATER CONSUMPTIVELY USED FOR STOCKWATERING PURPOSES AT THE RATE OF 30 GALLONS PER DAY PER ANIMAL UNIT. ANIMAL UNITS SHALL BE BASED ON REASONABLE CARRYING CAPACITY AND HISTORICAL USE OF THE AREA SERVICED BY THIS WATER SOURCE.

***Source Name:** INDIAN CREEK

Source Type: SURFACE WATER

***Source Name:** INDIAN CREEK, EAST FORK

Source Type: SURFACE WATER

THE SOURCE INCLUDES UNNAMED TRIBUTARIES OF INDIAN CREEK.

THE SOURCE INCLUDES UNNAMED TRIBUTARIES OF INDIAN CREEK, EAST FORK.

***Point of Diversion and Means of Diversion:**

<u>ID</u>	<u>Govt Lot</u>	<u>Qtr Sec</u>	<u>Sec</u>	<u>Twp</u>	<u>Rge</u>	<u>County</u>
1			14	13N	2E	MEAGHER

Source Name: INDIAN CREEK, EAST FORK
Period of Diversion: JANUARY 1 TO DECEMBER 31
Diversion Means: LIVESTOCK DIRECT FROM SOURCE
 2 23 13N 2E MEAGHER

Source Name: INDIAN CREEK, EAST FORK
Period of Diversion: JANUARY 1 TO DECEMBER 31
Diversion Means: LIVESTOCK DIRECT FROM SOURCE
 3 NWNW 24 13N 2E MEAGHER

Source Name: INDIAN CREEK, EAST FORK
Period of Diversion: JANUARY 1 TO DECEMBER 31
Diversion Means: LIVESTOCK DIRECT FROM SOURCE
 4 S2SW 24 13N 2E MEAGHER

***Source Name:** INDIAN CREEK, EAST FORK
Period of Diversion: JANUARY 1 TO DECEMBER 31
Diversion Means: LIVESTOCK DIRECT FROM SOURCE
 5 NWNW 25 13N 2E MEAGHER

***Source Name:** INDIAN CREEK
Period of Diversion: JANUARY 1 TO DECEMBER 31
Diversion Means: LIVESTOCK DIRECT FROM SOURCE
 6 NENE 26 13N 2E MEAGHER

Source Name: INDIAN CREEK, EAST FORK
Period of Diversion: JANUARY 1 TO DECEMBER 31
Diversion Means: LIVESTOCK DIRECT FROM SOURCE

Period of Use: JANUARY 1 TO DECEMBER 31

***Place of Use:**

<u>ID</u>	<u>Acres</u>	<u>Govt Lot</u>	<u>Qtr Sec</u>	<u>Sec</u>	<u>Twp</u>	<u>Rge</u>	<u>County</u>
1				14	13N	2E	MEAGHER
2				23	13N	2E	MEAGHER
3			NWNW	24	13N	2E	MEAGHER
4			S2SW	24	13N	2E	MEAGHER
5			NWNW	25	13N	2E	MEAGHER
6			NENE	26	13N	2E	MEAGHER

Remarks:

THE FOLLOWING ISSUES WERE IDENTIFIED BY THE DNRC DURING ITS EXAMINATION OF THIS WATER RIGHT CLAIM.
 THIS CLAIM NUMBER WAS NOT INCLUDED IN THE BASIN 41J DECREE ISSUED 12/16/2010.

A BETTER UNDERSTANDING OF YOUR CLAIMED WATER RIGHT CAN BE OBTAINED BY COMPARING YOUR RIGHT WITH OTHER CLAIMS IN THE BASIN. FOR EXAMPLE, COMPARE PRIORITY DATES, FLOW RATES, VOLUMES, OR ACRES IRRIGATED. ALSO, YOUR WATER RIGHT MAY BE SUBJECT TO WATER RIGHTS IN ADJOINING SUBBASINS OR BASINS AS WELL AS BEING SUBJECT TO OTHER RIGHTS ON YOUR SOURCE OF SUPPLY. FINALLY, YOUR WATER RIGHT MAY BE SUBJECT TO INDIAN RESERVED AND FEDERAL RESERVED WATER RIGHTS.

COMPLETE DETAILS REGARDING THE DNRC PREPARATION OF THIS INTERLOCUTORY DECREE AND RELATED MATERIALS CAN BE REVIEWED AT THE OFFICE LOCATIONS IDENTIFIED IN THE DOCUMENT ENTITLED "NOTICE OF ENTRY OF INTERLOCUTORY DECREE AND NOTICE OF AVAILABILITY."

SEE GENERAL FINDINGS OF FACT AND CONCLUSIONS OF LAW FOR FURTHER EXPLANATION OF YOUR CLAIMED WATER RIGHT. THESE FINDINGS CAN BE FOUND AS INDICATED IN THE DOCUMENT ENTITLED "NOTICE OF ENTRY OF INTERLOCUTORY DECREE AND NOTICE OF AVAILABILITY." IF YOU NEED OBJECTION FORMS, OR HAVE QUESTIONS ABOUT WATER COURT PROCEDURES OR CHANGES TO YOUR RIGHT, YOU CAN CONTACT THE WATER COURT BY CALLING 1-800-624-3270 (WITHIN MONTANA ONLY) OR 1-406-586-4364, OR BY WRITING TO P.O. BOX 1389, BOZEMAN, MT 59771-1389.

**INTERLOCUTORY DECREE
SMITH RIVER
BASIN 41J
ABSTRACT OF WATER RIGHT CLAIM**

IMPORTANT NOTICE

YOUR WATER RIGHT AS SHOWN ON THIS ABSTRACT MAY HAVE CHANGES FROM YOUR WATER RIGHT AS CLAIMED OR AMENDED. AN ASTERISK (*) HAS BEEN PLACED NEXT TO EACH ITEM CHANGED BY THE MONTANA WATER COURT OR BY THE DEPARTMENT OF NATURAL RESOURCES AND CONSERVATION (DNRC) DURING THE PREPARATION OF THIS INTERLOCUTORY DECREE. THESE CHANGES ARE AUTHORIZED BY THE MONTANA SUPREME COURT WATER RIGHT CLAIMS EXAMINATION RULES OR BY ORDER OF THE WATER COURT.

OBJECTIONS MAY BE FILED ACCORDING TO THE PROCEDURES OUTLINED IN THE DOCUMENT ENTITLED "NOTICE OF ENTRY OF INTERLOCUTORY DECREE AND NOTICE OF AVAILABILITY."

Water Right Number: 41J 30134505 STATEMENT OF CLAIM

Version: 1 -- ORIGINAL RIGHT

Status: ACTIVE

Owners: GALT RANCH LP
543 BIRCH CREEK RD
WHITE SULPHUR SPRINGS, MT 59645-9641

Priority Date: JUNE 1, 1923

Type of Historical Right: USE

Purpose (Use): STOCK

***Flow Rate:** A SPECIFIC FLOW RATE HAS NOT BEEN DECREED BECAUSE THIS USE CONSISTS OF STOCK DRINKING DIRECTLY FROM THE SOURCE, OR FROM A DITCH SYSTEM. THE FLOW RATE IS LIMITED TO THE MINIMUM AMOUNT HISTORICALLY NECESSARY TO SUSTAIN THIS PURPOSE.

***Volume:** THIS RIGHT INCLUDES THE AMOUNT OF WATER CONSUMPTIVELY USED FOR STOCKWATERING PURPOSES AT THE RATE OF 30 GALLONS PER DAY PER ANIMAL UNIT. ANIMAL UNITS SHALL BE BASED ON REASONABLE CARRYING CAPACITY AND HISTORICAL USE OF THE AREA SERVICED BY THIS WATER SOURCE.

***Source Name:** FREEMAN CREEK

Source Type: SURFACE WATER

***Source Name:** UNNAMED TRIBUTARY OF FREEMAN CREEK

Source Type: SURFACE WATER

THE SOURCE INCLUDES UNNAMED TRIBUTARIES OF FREEMAN CREEK.

***Point of Diversion and Means of Diversion:**

<u>ID</u>	<u>Govt Lot</u>	<u>Qtr Sec</u>	<u>Sec</u>	<u>Twp</u>	<u>Rge</u>	<u>County</u>
1		S2	12	13N	2E	MEAGHER

***Source Name:** UNNAMED TRIBUTARY OF FREEMAN CREEK

Period of Diversion: JANUARY 1 TO DECEMBER 31

2	Diversion Means:	LIVESTOCK DIRECT FROM SOURCE	8	13N	3E	MEAGHER
	*Source Name:	UNNAMED TRIBUTARY OF FREEMAN CREEK				
	Period of Diversion:	JANUARY 1 TO DECEMBER 31				
3	Diversion Means:	LIVESTOCK DIRECT FROM SOURCE				
		SWSWSW	9	13N	3E	MEAGHER
	*Source Name:	UNNAMED TRIBUTARY OF FREEMAN CREEK				
	Period of Diversion:	JANUARY 1 TO DECEMBER 31				
4	Diversion Means:	LIVESTOCK DIRECT FROM SOURCE				
			14	13N	3E	MEAGHER
	*Source Name:	UNNAMED TRIBUTARY OF FREEMAN CREEK				
	Period of Diversion:	JANUARY 1 TO DECEMBER 31				
5	Diversion Means:	LIVESTOCK DIRECT FROM SOURCE				
			15	13N	3E	MEAGHER
	*Source Name:	UNNAMED TRIBUTARY OF FREEMAN CREEK				
	Period of Diversion:	JANUARY 1 TO DECEMBER 31				
6	Diversion Means:	LIVESTOCK DIRECT FROM SOURCE				
			16	13N	3E	MEAGHER
	Source Name:	FREEMAN CREEK				
	Period of Diversion:	JANUARY 1 TO DECEMBER 31				
7	Diversion Means:	LIVESTOCK DIRECT FROM SOURCE				
			17	13N	3E	MEAGHER
	Source Name:	FREEMAN CREEK				
	Period of Diversion:	JANUARY 1 TO DECEMBER 31				
8	Diversion Means:	LIVESTOCK DIRECT FROM SOURCE				
			18	13N	3E	MEAGHER
	*Source Name:	UNNAMED TRIBUTARY OF FREEMAN CREEK				
	Period of Diversion:	JANUARY 1 TO DECEMBER 31				
9	Diversion Means:	LIVESTOCK DIRECT FROM SOURCE				
		N2N2	19	13N	3E	MEAGHER
	*Source Name:	UNNAMED TRIBUTARY OF FREEMAN CREEK				
	Period of Diversion:	JANUARY 1 TO DECEMBER 31				
10	Diversion Means:	LIVESTOCK DIRECT FROM SOURCE				
		NENE	20	13N	3E	MEAGHER
	*Source Name:	UNNAMED TRIBUTARY OF FREEMAN CREEK				
	Period of Diversion:	JANUARY 1 TO DECEMBER 31				
11	Diversion Means:	LIVESTOCK DIRECT FROM SOURCE				
		E2	21	13N	3E	MEAGHER

Source Name: FREEMAN CREEK
Period of Diversion: JANUARY 1 TO DECEMBER 31
Diversion Means: LIVESTOCK DIRECT FROM SOURCE

12 22 13N 3E MEAGHER

Source Name: FREEMAN CREEK
Period of Diversion: JANUARY 1 TO DECEMBER 31
Diversion Means: LIVESTOCK DIRECT FROM SOURCE

13 23 13N 3E MEAGHER

***Source Name:** UNNAMED TRIBUTARY OF FREEMAN CREEK
Period of Diversion: JANUARY 1 TO DECEMBER 31
Diversion Means: LIVESTOCK DIRECT FROM SOURCE

14 N2 27 13N 3E MEAGHER

Source Name: FREEMAN CREEK
Period of Diversion: JANUARY 1 TO DECEMBER 31
Diversion Means: LIVESTOCK DIRECT FROM SOURCE

Period of Use: JANUARY 1 TO DECEMBER 31

***Place of Use:**

<u>ID</u>	<u>Acres</u>	<u>Govt Lot</u>	<u>Qtr Sec</u>	<u>Sec</u>	<u>Twp</u>	<u>Rge</u>	<u>County</u>
1			S2	12	13N	2E	MEAGHER
2				8	13N	3E	MEAGHER
3			SWSWSW	9	13N	3E	MEAGHER
4				14	13N	3E	MEAGHER
5				15	13N	3E	MEAGHER
6				16	13N	3E	MEAGHER
7				17	13N	3E	MEAGHER
8				18	13N	3E	MEAGHER
9			N2N2	19	13N	3E	MEAGHER
10			NENE	20	13N	3E	MEAGHER
11			E2	21	13N	3E	MEAGHER
12				22	13N	3E	MEAGHER
13				23	13N	3E	MEAGHER
14			N2	27	13N	3E	MEAGHER

Remarks:

THE FOLLOWING ISSUES WERE IDENTIFIED BY THE DNRC DURING ITS EXAMINATION OF THIS WATER RIGHT CLAIM.

THIS CLAIM NUMBER WAS NOT INCLUDED IN THE BASIN 41J DECREE ISSUED 12/16/2010.

A BETTER UNDERSTANDING OF YOUR CLAIMED WATER RIGHT CAN BE OBTAINED BY COMPARING YOUR RIGHT WITH OTHER CLAIMS IN THE BASIN. FOR EXAMPLE, COMPARE PRIORITY DATES, FLOW RATES, VOLUMES, OR ACRES IRRIGATED. ALSO, YOUR WATER RIGHT MAY BE SUBJECT TO WATER RIGHTS IN ADJOINING SUBBASINS OR BASINS AS WELL AS BEING SUBJECT TO OTHER RIGHTS ON YOUR SOURCE OF SUPPLY. FINALLY, YOUR WATER RIGHT MAY BE SUBJECT TO INDIAN RESERVED AND FEDERAL RESERVED WATER RIGHTS.

COMPLETE DETAILS REGARDING THE DNRC PREPARATION OF THIS INTERLOCUTORY DECREE AND RELATED MATERIALS CAN BE REVIEWED AT THE OFFICE LOCATIONS IDENTIFIED IN THE DOCUMENT ENTITLED "NOTICE OF ENTRY OF INTERLOCUTORY DECREE AND NOTICE OF AVAILABILITY."

SEE GENERAL FINDINGS OF FACT AND CONCLUSIONS OF LAW FOR FURTHER EXPLANATION OF YOUR CLAIMED WATER RIGHT. THESE FINDINGS CAN BE FOUND AS INDICATED IN THE DOCUMENT ENTITLED "NOTICE OF ENTRY OF INTERLOCUTORY DECREE AND NOTICE OF AVAILABILITY." IF YOU NEED OBJECTION FORMS, OR HAVE QUESTIONS ABOUT WATER COURT PROCEDURES OR CHANGES TO YOUR RIGHT, YOU CAN CONTACT THE WATER COURT BY CALLING 1-800-624-3270 (WITHIN MONTANA ONLY) OR 1-406-586-4364, OR BY WRITING TO P.O. BOX 1389, BOZEMAN, MT 59771-1389.

**INTERLOCUTORY DECREE
SMITH RIVER
BASIN 41J
ABSTRACT OF WATER RIGHT CLAIM**

IMPORTANT NOTICE

YOUR WATER RIGHT AS SHOWN ON THIS ABSTRACT MAY HAVE CHANGES FROM YOUR WATER RIGHT AS CLAIMED OR AMENDED. AN ASTERISK (*) HAS BEEN PLACED NEXT TO EACH ITEM CHANGED BY THE MONTANA WATER COURT OR BY THE DEPARTMENT OF NATURAL RESOURCES AND CONSERVATION (DNRC) DURING THE PREPARATION OF THIS INTERLOCUTORY DECREE. THESE CHANGES ARE AUTHORIZED BY THE MONTANA SUPREME COURT WATER RIGHT CLAIMS EXAMINATION RULES OR BY ORDER OF THE WATER COURT.

OBJECTIONS MAY BE FILED ACCORDING TO THE PROCEDURES OUTLINED IN THE DOCUMENT ENTITLED "NOTICE OF ENTRY OF INTERLOCUTORY DECREE AND NOTICE OF AVAILABILITY."

Water Right Number: 41J 30134506 STATEMENT OF CLAIM

Version: 1 -- ORIGINAL RIGHT

Status: ACTIVE

Owners: GALT RANCH LP
543 BIRCH CREEK RD
WHITE SULPHUR SPRINGS, MT 59645-9641

Priority Date: APRIL 1, 1919

Type of Historical Right: USE

Purpose (Use): STOCK

***Flow Rate:** A SPECIFIC FLOW RATE HAS NOT BEEN DECREED BECAUSE THIS USE CONSISTS OF STOCK DRINKING DIRECTLY FROM THE SOURCE, OR FROM A DITCH SYSTEM. THE FLOW RATE IS LIMITED TO THE MINIMUM AMOUNT HISTORICALLY NECESSARY TO SUSTAIN THIS PURPOSE.

***Volume:** THIS RIGHT INCLUDES THE AMOUNT OF WATER CONSUMPTIVELY USED FOR STOCKWATERING PURPOSES AT THE RATE OF 30 GALLONS PER DAY PER ANIMAL UNIT. ANIMAL UNITS SHALL BE BASED ON REASONABLE CARRYING CAPACITY AND HISTORICAL USE OF THE AREA SERVICED BY THIS WATER SOURCE.

Source Name: FRENCH CREEK

Source Type: SURFACE WATER

Point of Diversion and Means of Diversion:

<u>ID</u>	<u>Govt Lot</u>	<u>Qtr</u>	<u>Sec</u>	<u>Twp</u>	<u>Rge</u>	<u>County</u>
1		SWSW	25	13N	1E	MEAGHER

Period of Diversion: JANUARY 1 TO DECEMBER 31

Diversion Means: LIVESTOCK DIRECT FROM SOURCE

2		SESW	25	13N	1E	MEAGHER
---	--	------	----	-----	----	---------

Period of Diversion: JANUARY 1 TO DECEMBER 31

Diversion Means: LIVESTOCK DIRECT FROM SOURCE

3	NWSW	25	13N	1E	MEAGHER	
Period of Diversion:		JANUARY 1 TO DECEMBER 31				
Diversion Means:		LIVESTOCK DIRECT FROM SOURCE				
4	SESE	26	13N	1E	MEAGHER	
Period of Diversion:		JANUARY 1 TO DECEMBER 31				
Diversion Means:		LIVESTOCK DIRECT FROM SOURCE				
5	NESE	26	13N	1E	MEAGHER	
Period of Diversion:		JANUARY 1 TO DECEMBER 31				
Diversion Means:		LIVESTOCK DIRECT FROM SOURCE				

Period of Use: JANUARY 1 TO DECEMBER 31

Place of Use:

<u>ID</u>	<u>Acres</u>	<u>Govt Lot</u>	<u>Qtr Sec</u>	<u>Sec</u>	<u>Twp</u>	<u>Rge</u>	<u>County</u>
1			SWSW	25	13N	1E	MEAGHER
2			SESW	25	13N	1E	MEAGHER
3			NWSW	25	13N	1E	MEAGHER
4			SESE	26	13N	1E	MEAGHER
5			NESE	26	13N	1E	MEAGHER

Remarks:

THE FOLLOWING ISSUES WERE IDENTIFIED BY THE DNRC DURING ITS EXAMINATION OF THIS WATER RIGHT CLAIM.

THIS CLAIM NUMBER WAS NOT INCLUDED IN THE BASIN 41J DECREE ISSUED 12/16/2010.

A BETTER UNDERSTANDING OF YOUR CLAIMED WATER RIGHT CAN BE OBTAINED BY COMPARING YOUR RIGHT WITH OTHER CLAIMS IN THE BASIN. FOR EXAMPLE, COMPARE PRIORITY DATES, FLOW RATES, VOLUMES, OR ACRES IRRIGATED. ALSO, YOUR WATER RIGHT MAY BE SUBJECT TO WATER RIGHTS IN ADJOINING SUBBASINS OR BASINS AS WELL AS BEING SUBJECT TO OTHER RIGHTS ON YOUR SOURCE OF SUPPLY. FINALLY, YOUR WATER RIGHT MAY BE SUBJECT TO INDIAN RESERVED AND FEDERAL RESERVED WATER RIGHTS.

COMPLETE DETAILS REGARDING THE DNRC PREPARATION OF THIS INTERLOCUTORY DECREE AND RELATED MATERIALS CAN BE REVIEWED AT THE OFFICE LOCATIONS IDENTIFIED IN THE DOCUMENT ENTITLED "NOTICE OF ENTRY OF INTERLOCUTORY DECREE AND NOTICE OF AVAILABILITY."

SEE GENERAL FINDINGS OF FACT AND CONCLUSIONS OF LAW FOR FURTHER EXPLANATION OF YOUR CLAIMED WATER RIGHT. THESE FINDINGS CAN BE FOUND AS INDICATED IN THE DOCUMENT ENTITLED "NOTICE OF ENTRY OF INTERLOCUTORY DECREE AND NOTICE OF AVAILABILITY." IF YOU NEED OBJECTION FORMS, OR HAVE QUESTIONS ABOUT WATER COURT PROCEDURES OR CHANGES TO YOUR RIGHT, YOU CAN CONTACT THE WATER COURT BY CALLING 1-800-624-3270 (WITHIN MONTANA ONLY) OR 1-406-586-4364, OR BY WRITING TO P.O. BOX 1389, BOZEMAN, MT 59771-1389.

**INTERLOCUTORY DECREE
SMITH RIVER
BASIN 41J
ABSTRACT OF WATER RIGHT CLAIM**

IMPORTANT NOTICE

YOUR WATER RIGHT AS SHOWN ON THIS ABSTRACT MAY HAVE CHANGES FROM YOUR WATER RIGHT AS CLAIMED OR AMENDED. AN ASTERISK (*) HAS BEEN PLACED NEXT TO EACH ITEM CHANGED BY THE MONTANA WATER COURT OR BY THE DEPARTMENT OF NATURAL RESOURCES AND CONSERVATION (DNRC) DURING THE PREPARATION OF THIS INTERLOCUTORY DECREE. THESE CHANGES ARE AUTHORIZED BY THE MONTANA SUPREME COURT WATER RIGHT CLAIMS EXAMINATION RULES OR BY ORDER OF THE WATER COURT.

OBJECTIONS MAY BE FILED ACCORDING TO THE PROCEDURES OUTLINED IN THE DOCUMENT ENTITLED "NOTICE OF ENTRY OF INTERLOCUTORY DECREE AND NOTICE OF AVAILABILITY."

Water Right Number: 41J 30134507 STATEMENT OF CLAIM

Version: 1 -- ORIGINAL RIGHT

Status: ACTIVE

Owners: GALT RANCH LP
543 BIRCH CREEK RD
WHITE SULPHUR SPRINGS, MT 59645-9641

Priority Date: JUNE 1, 1912

Type of Historical Right: USE

Purpose (Use): STOCK

***Flow Rate:** A SPECIFIC FLOW RATE HAS NOT BEEN DECREED BECAUSE THIS USE CONSISTS OF STOCK DRINKING DIRECTLY FROM THE SOURCE, OR FROM A DITCH SYSTEM. THE FLOW RATE IS LIMITED TO THE MINIMUM AMOUNT HISTORICALLY NECESSARY TO SUSTAIN THIS PURPOSE.

***Volume:** THIS RIGHT INCLUDES THE AMOUNT OF WATER CONSUMPTIVELY USED FOR STOCKWATERING PURPOSES AT THE RATE OF 30 GALLONS PER DAY PER ANIMAL UNIT. ANIMAL UNITS SHALL BE BASED ON REASONABLE CARRYING CAPACITY AND HISTORICAL USE OF THE AREA SERVICED BY THIS WATER SOURCE.

***Source Name:** INDIAN CREEK

Source Type: SURFACE WATER

***Source Name:** UNNAMED TRIBUTARY OF INDIAN CREEK

Source Type: SURFACE WATER

***Point of Diversion and Means of Diversion:**

<u>ID</u>	<u>Govt Lot</u>	<u>Qtr</u>	<u>Sec</u>	<u>Twp</u>	<u>Rge</u>	<u>County</u>
1		W2SE	15	13N	2E	MEAGHER

***Source Name:** UNNAMED TRIBUTARY OF INDIAN CREEK

Period of Diversion: JANUARY 1 TO DECEMBER 31

Diversion Means: LIVESTOCK DIRECT FROM SOURCE

2	SW	15	13N	2E	MEAGHER
Source Name:	INDIAN CREEK				
Period of Diversion:	JANUARY 1 TO DECEMBER 31				
Diversion Means:	LIVESTOCK DIRECT FROM SOURCE				
3	NESE	16	13N	2E	MEAGHER
Source Name:	INDIAN CREEK				
Period of Diversion:	JANUARY 1 TO DECEMBER 31				
Diversion Means:	LIVESTOCK DIRECT FROM SOURCE				
4	NE	22	13N	2E	MEAGHER
Source Name:	INDIAN CREEK				
Period of Diversion:	JANUARY 1 TO DECEMBER 31				
Diversion Means:	LIVESTOCK DIRECT FROM SOURCE				
5	N2NW	22	13N	2E	MEAGHER
Source Name:	INDIAN CREEK				
Period of Diversion:	JANUARY 1 TO DECEMBER 31				
Diversion Means:	LIVESTOCK DIRECT FROM SOURCE				
6	NESE	22	13N	2E	MEAGHER
Source Name:	INDIAN CREEK				
Period of Diversion:	JANUARY 1 TO DECEMBER 31				
Diversion Means:	LIVESTOCK DIRECT FROM SOURCE				
7	S2SE	23	13N	2E	MEAGHER
Source Name:	INDIAN CREEK				
Period of Diversion:	JANUARY 1 TO DECEMBER 31				
Diversion Means:	LIVESTOCK DIRECT FROM SOURCE				
8	SW	23	13N	2E	MEAGHER
Source Name:	INDIAN CREEK				
Period of Diversion:	JANUARY 1 TO DECEMBER 31				
Diversion Means:	LIVESTOCK DIRECT FROM SOURCE				
9	S2SW	24	13N	2E	MEAGHER
*Source Name:	UNNAMED TRIBUTARY OF INDIAN CREEK				
Period of Diversion:	JANUARY 1 TO DECEMBER 31				
Diversion Means:	LIVESTOCK DIRECT FROM SOURCE				
10	NW	25	13N	2E	MEAGHER
Source Name:	INDIAN CREEK				
Period of Diversion:	JANUARY 1 TO DECEMBER 31				
Diversion Means:	LIVESTOCK DIRECT FROM SOURCE				
11	SW	25	13N	2E	MEAGHER
Source Name:	INDIAN CREEK				

Period of Diversion: JANUARY 1 TO DECEMBER 31
Diversion Means: LIVESTOCK DIRECT FROM SOURCE
 12 26 13N 2E MEAGHER
Source Name: INDIAN CREEK
Period of Diversion: JANUARY 1 TO DECEMBER 31
Diversion Means: LIVESTOCK DIRECT FROM SOURCE
 13 N2SWNE 36 13N 2E MEAGHER
Source Name: INDIAN CREEK
Period of Diversion: JANUARY 1 TO DECEMBER 31
Diversion Means: LIVESTOCK DIRECT FROM SOURCE
 14 E2NW 36 13N 2E MEAGHER
Source Name: INDIAN CREEK
Period of Diversion: JANUARY 1 TO DECEMBER 31
Diversion Means: LIVESTOCK DIRECT FROM SOURCE

Period of Use: JANUARY 1 TO DECEMBER 31

***Place of Use:**

<u>ID</u>	<u>Acres</u>	<u>Govt Lot</u>	<u>Qtr Sec</u>	<u>Sec</u>	<u>Twp</u>	<u>Rge</u>	<u>County</u>
1			W2SE	15	13N	2E	MEAGHER
2			SW	15	13N	2E	MEAGHER
3			NESE	16	13N	2E	MEAGHER
4			NE	22	13N	2E	MEAGHER
5			N2NW	22	13N	2E	MEAGHER
6			NESE	22	13N	2E	MEAGHER
7			S2SE	23	13N	2E	MEAGHER
8			SW	23	13N	2E	MEAGHER
9			S2SW	24	13N	2E	MEAGHER
10			NW	25	13N	2E	MEAGHER
11			SW	25	13N	2E	MEAGHER
12				26	13N	2E	MEAGHER
13			N2SWNE	36	13N	2E	MEAGHER
14			E2NW	36	13N	2E	MEAGHER

Remarks:

THE FOLLOWING ISSUES WERE IDENTIFIED BY THE DNRC DURING ITS EXAMINATION OF THIS WATER RIGHT CLAIM.

THIS CLAIM NUMBER WAS NOT INCLUDED IN THE BASIN 41J DECREE ISSUED 12/16/2010.

A BETTER UNDERSTANDING OF YOUR CLAIMED WATER RIGHT CAN BE OBTAINED BY COMPARING YOUR RIGHT WITH OTHER CLAIMS IN THE BASIN. FOR EXAMPLE, COMPARE PRIORITY DATES, FLOW RATES, VOLUMES, OR ACRES IRRIGATED. ALSO, YOUR WATER RIGHT MAY BE SUBJECT TO WATER RIGHTS IN ADJOINING SUBBASINS OR BASINS AS WELL AS BEING SUBJECT TO OTHER RIGHTS ON YOUR SOURCE OF SUPPLY. FINALLY, YOUR WATER RIGHT MAY BE SUBJECT TO INDIAN RESERVED AND FEDERAL RESERVED WATER RIGHTS.

COMPLETE DETAILS REGARDING THE DNRC PREPARATION OF THIS INTERLOCUTORY DECREE AND RELATED MATERIALS CAN BE REVIEWED AT THE OFFICE LOCATIONS IDENTIFIED IN THE DOCUMENT ENTITLED "NOTICE OF ENTRY OF INTERLOCUTORY DECREE AND NOTICE OF AVAILABILITY."

SEE GENERAL FINDINGS OF FACT AND CONCLUSIONS OF LAW FOR FURTHER EXPLANATION OF YOUR CLAIMED WATER RIGHT. THESE FINDINGS CAN BE FOUND AS INDICATED IN THE DOCUMENT ENTITLED "NOTICE OF ENTRY OF INTERLOCUTORY DECREE AND NOTICE OF AVAILABILITY." IF YOU NEED OBJECTION FORMS, OR HAVE QUESTIONS ABOUT WATER COURT PROCEDURES OR CHANGES TO YOUR RIGHT, YOU CAN CONTACT THE WATER COURT BY CALLING 1-800-624-3270 (WITHIN MONTANA ONLY) OR 1-406-586-4364, OR BY WRITING TO P.O. BOX 1389, BOZEMAN, MT 59771-1389.

**INTERLOCUTORY DECREE
SMITH RIVER
BASIN 41J
ABSTRACT OF WATER RIGHT CLAIM**

IMPORTANT NOTICE

YOUR WATER RIGHT AS SHOWN ON THIS ABSTRACT MAY HAVE CHANGES FROM YOUR WATER RIGHT AS CLAIMED OR AMENDED. AN ASTERISK (*) HAS BEEN PLACED NEXT TO EACH ITEM CHANGED BY THE MONTANA WATER COURT OR BY THE DEPARTMENT OF NATURAL RESOURCES AND CONSERVATION (DNRC) DURING THE PREPARATION OF THIS INTERLOCUTORY DECREE. THESE CHANGES ARE AUTHORIZED BY THE MONTANA SUPREME COURT WATER RIGHT CLAIMS EXAMINATION RULES OR BY ORDER OF THE WATER COURT.

OBJECTIONS MAY BE FILED ACCORDING TO THE PROCEDURES OUTLINED IN THE DOCUMENT ENTITLED "NOTICE OF ENTRY OF INTERLOCUTORY DECREE AND NOTICE OF AVAILABILITY."

Water Right Number: 41J 30134508 STATEMENT OF CLAIM

Version: 1 -- ORIGINAL RIGHT

Status: ACTIVE

Owners: GALT RANCH LP
543 BIRCH CREEK RD
WHITE SULPHUR SPRINGS, MT 59645-9641

Priority Date: DECEMBER 31, 1924

Type of Historical Right: USE

Purpose (Use): STOCK

***Flow Rate:** A SPECIFIC FLOW RATE HAS NOT BEEN DECREED BECAUSE THIS USE CONSISTS OF STOCK DRINKING DIRECTLY FROM THE SOURCE, OR FROM A DITCH SYSTEM. THE FLOW RATE IS LIMITED TO THE MINIMUM AMOUNT HISTORICALLY NECESSARY TO SUSTAIN THIS PURPOSE.

***Volume:** THIS RIGHT INCLUDES THE AMOUNT OF WATER CONSUMPTIVELY USED FOR STOCKWATERING PURPOSES AT THE RATE OF 30 GALLONS PER DAY PER ANIMAL UNIT. ANIMAL UNITS SHALL BE BASED ON REASONABLE CARRYING CAPACITY AND HISTORICAL USE OF THE AREA SERVICED BY THIS WATER SOURCE.

Source Name: LITTLE BIRCH CREEK

Source Type: SURFACE WATER

THE SOURCE INCLUDES UNNAMED TRIBUTARIES OF LITTLE BIRCH CREEK.

Point of Diversion and Means of Diversion:

<u>ID</u>	<u>Govt Lot</u>	<u>Qtr Sec</u>	<u>Sec</u>	<u>Twp</u>	<u>Rge</u>	<u>County</u>
1			21	9N	5E	MEAGHER

Period of Diversion: JANUARY 1 TO DECEMBER 31

Diversion Means: LIVESTOCK DIRECT FROM SOURCE

2		N2NW	28	9N	5E	MEAGHER
---	--	------	----	----	----	---------

Period of Diversion: JANUARY 1 TO DECEMBER 31

Diversion Means: LIVESTOCK DIRECT FROM SOURCE
 3 NE 29 9N 5E MEAGHER
Period of Diversion: JANUARY 1 TO DECEMBER 31
Diversion Means: LIVESTOCK DIRECT FROM SOURCE
 4 SE 29 9N 5E MEAGHER
Period of Diversion: JANUARY 1 TO DECEMBER 31
Diversion Means: LIVESTOCK DIRECT FROM SOURCE
 5 SW 29 9N 5E MEAGHER
Period of Diversion: JANUARY 1 TO DECEMBER 31
Diversion Means: LIVESTOCK DIRECT FROM SOURCE
Period of Use: JANUARY 1 TO DECEMBER 31

Place of Use:

<u>ID</u>	<u>Acres</u>	<u>Govt Lot</u>	<u>Qtr Sec</u>	<u>Sec</u>	<u>Twp</u>	<u>Rge</u>	<u>County</u>
1				21	9N	5E	MEAGHER
2			N2NW	28	9N	5E	MEAGHER
3			NE	29	9N	5E	MEAGHER
4			SE	29	9N	5E	MEAGHER
5			SW	29	9N	5E	MEAGHER

Remarks:

THE FOLLOWING ISSUES WERE IDENTIFIED BY THE DNRC DURING ITS EXAMINATION OF THIS WATER RIGHT CLAIM.

THIS CLAIM NUMBER WAS NOT INCLUDED IN THE BASIN 41J DECREE ISSUED 12/16/2010.

A BETTER UNDERSTANDING OF YOUR CLAIMED WATER RIGHT CAN BE OBTAINED BY COMPARING YOUR RIGHT WITH OTHER CLAIMS IN THE BASIN. FOR EXAMPLE, COMPARE PRIORITY DATES, FLOW RATES, VOLUMES, OR ACRES IRRIGATED. ALSO, YOUR WATER RIGHT MAY BE SUBJECT TO WATER RIGHTS IN ADJOINING SUBBASINS OR BASINS AS WELL AS BEING SUBJECT TO OTHER RIGHTS ON YOUR SOURCE OF SUPPLY. FINALLY, YOUR WATER RIGHT MAY BE SUBJECT TO INDIAN RESERVED AND FEDERAL RESERVED WATER RIGHTS.

COMPLETE DETAILS REGARDING THE DNRC PREPARATION OF THIS INTERLOCUTORY DECREE AND RELATED MATERIALS CAN BE REVIEWED AT THE OFFICE LOCATIONS IDENTIFIED IN THE DOCUMENT ENTITLED "NOTICE OF ENTRY OF INTERLOCUTORY DECREE AND NOTICE OF AVAILABILITY."

SEE GENERAL FINDINGS OF FACT AND CONCLUSIONS OF LAW FOR FURTHER EXPLANATION OF YOUR CLAIMED WATER RIGHT. THESE FINDINGS CAN BE FOUND AS INDICATED IN THE DOCUMENT ENTITLED "NOTICE OF ENTRY OF INTERLOCUTORY DECREE AND NOTICE OF AVAILABILITY." IF YOU NEED OBJECTION FORMS, OR HAVE QUESTIONS ABOUT WATER COURT PROCEDURES OR CHANGES TO YOUR RIGHT, YOU CAN CONTACT THE WATER COURT BY CALLING 1-800-624-3270 (WITHIN MONTANA ONLY) OR 1-406-586-4364, OR BY WRITING TO P.O. BOX 1389, BOZEMAN, MT 59771-1389.

**INTERLOCUTORY DECREE
SMITH RIVER
BASIN 41J
ABSTRACT OF WATER RIGHT CLAIM**

IMPORTANT NOTICE

YOUR WATER RIGHT AS SHOWN ON THIS ABSTRACT MAY HAVE CHANGES FROM YOUR WATER RIGHT AS CLAIMED OR AMENDED. AN ASTERISK (*) HAS BEEN PLACED NEXT TO EACH ITEM CHANGED BY THE MONTANA WATER COURT OR BY THE DEPARTMENT OF NATURAL RESOURCES AND CONSERVATION (DNRC) DURING THE PREPARATION OF THIS INTERLOCUTORY DECREE. THESE CHANGES ARE AUTHORIZED BY THE MONTANA SUPREME COURT WATER RIGHT CLAIMS EXAMINATION RULES OR BY ORDER OF THE WATER COURT.

OBJECTIONS MAY BE FILED ACCORDING TO THE PROCEDURES OUTLINED IN THE DOCUMENT ENTITLED "NOTICE OF ENTRY OF INTERLOCUTORY DECREE AND NOTICE OF AVAILABILITY."

Water Right Number: 41J 30134511 STATEMENT OF CLAIM

Version: 1 -- ORIGINAL RIGHT

Status: ACTIVE

Owners: GALT RANCH LP
543 BIRCH CREEK RD
WHITE SULPHUR SPRINGS, MT 59645-9641

Priority Date: DECEMBER 31, 1924

Type of Historical Right: USE

Purpose (Use): STOCK

***Flow Rate:** A SPECIFIC FLOW RATE HAS NOT BEEN DECREED BECAUSE THIS USE CONSISTS OF STOCK DRINKING DIRECTLY FROM THE SOURCE, OR FROM A DITCH SYSTEM. THE FLOW RATE IS LIMITED TO THE MINIMUM AMOUNT HISTORICALLY NECESSARY TO SUSTAIN THIS PURPOSE.

***Volume:** THIS RIGHT INCLUDES THE AMOUNT OF WATER CONSUMPTIVELY USED FOR STOCKWATERING PURPOSES AT THE RATE OF 30 GALLONS PER DAY PER ANIMAL UNIT. ANIMAL UNITS SHALL BE BASED ON REASONABLE CARRYING CAPACITY AND HISTORICAL USE OF THE AREA SERVICED BY THIS WATER SOURCE.

***Source Name:** LITTLE BIRCH CREEK

Source Type: SURFACE WATER

***Source Name:** UNNAMED TRIBUTARY OF LITTLE BIRCH CREEK

Source Type: SURFACE WATER

THE SOURCE INCLUDES UNNAMED TRIBUTARIES OF LITTLE BIRCH CREEK.

***Point of Diversion and Means of Diversion:**

<u>ID</u>	<u>Govt Lot</u>	<u>Qtr Sec</u>	<u>Sec</u>	<u>Twp</u>	<u>Rge</u>	<u>County</u>
1		N2	1	8N	4E	MEAGHER

Source Name: LITTLE BIRCH CREEK

Period of Diversion: JANUARY 1 TO DECEMBER 31

2	Diversion Means:	LIVESTOCK DIRECT FROM SOURCE				
		NESW	1	8N	4E	MEAGHER
	Source Name:	LITTLE BIRCH CREEK				
	Period of Diversion:	JANUARY 1 TO DECEMBER 31				
3	Diversion Means:	LIVESTOCK DIRECT FROM SOURCE				
		NW	6	8N	5E	MEAGHER
	Source Name:	LITTLE BIRCH CREEK				
	Period of Diversion:	JANUARY 1 TO DECEMBER 31				
4	Diversion Means:	LIVESTOCK DIRECT FROM SOURCE				
		E2W2	6	8N	5E	MEAGHER
	Source Name:	UNNAMED TRIBUTARY OF LITTLE BIRCH CREEK				
	Period of Diversion:	JANUARY 1 TO DECEMBER 31				
5	Diversion Means:	LIVESTOCK DIRECT FROM SOURCE				
		N2	7	8N	5E	MEAGHER
	*Source Name:	UNNAMED TRIBUTARY OF LITTLE BIRCH CREEK				
	*Period of Diversion:	JANUARY 1 TO DECEMBER 31				
6	Diversion Means:	LIVESTOCK DIRECT FROM SOURCE				
		N2SE	7	8N	5E	MEAGHER
	*Source Name:	UNNAMED TRIBUTARY OF LITTLE BIRCH CREEK				
	*Period of Diversion:	JANUARY 1 TO DECEMBER 31				
7	Diversion Means:	LIVESTOCK DIRECT FROM SOURCE				
			7	8N	5E	MEAGHER
	Source Name:	UNNAMED TRIBUTARY OF LITTLE BIRCH CREEK				
	Period of Diversion:	JANUARY 1 TO DECEMBER 31				
8	Diversion Means:	LIVESTOCK DIRECT FROM SOURCE				
		1 NW	18	8N	5E	MEAGHER
	Source Name:	UNNAMED TRIBUTARY OF LITTLE BIRCH CREEK				
	Period of Diversion:	JANUARY 1 TO DECEMBER 31				
9	Diversion Means:	LIVESTOCK DIRECT FROM SOURCE				
		SENE	31	9N	5E	MEAGHER
	Source Name:	LITTLE BIRCH CREEK				
	Period of Diversion:	JANUARY 1 TO DECEMBER 31				
10	Diversion Means:	LIVESTOCK DIRECT FROM SOURCE				
		NWSE	31	9N	5E	MEAGHER
	Source Name:	LITTLE BIRCH CREEK				
	Period of Diversion:	JANUARY 1 TO DECEMBER 31				
11	Diversion Means:	LIVESTOCK DIRECT FROM SOURCE				
		SW	31	9N	5E	MEAGHER

Source Name: LITTLE BIRCH CREEK
Period of Diversion: JANUARY 1 TO DECEMBER 31
Diversion Means: LIVESTOCK DIRECT FROM SOURCE

12 NW 32 9N 5E MEAGHER

Source Name: LITTLE BIRCH CREEK
Period of Diversion: JANUARY 1 TO DECEMBER 31
Diversion Means: LIVESTOCK DIRECT FROM SOURCE

Period of Use: JANUARY 1 TO DECEMBER 31

***Place of Use:**

<u>ID</u>	<u>Acres</u>	<u>Govt Lot</u>	<u>Qtr Sec</u>	<u>Sec</u>	<u>Twp</u>	<u>Rge</u>	<u>County</u>
1			N2	1	8N	4E	MEAGHER
2			NESW	1	8N	4E	MEAGHER
3			NW	6	8N	5E	MEAGHER
4			E2W2	6	8N	5E	MEAGHER
5			N2	7	8N	5E	MEAGHER
6			N2SE	7	8N	5E	MEAGHER
7				7	8N	5E	MEAGHER
8		1	NW	18	8N	5E	MEAGHER
9			SENE	31	9N	5E	MEAGHER
10			NWSE	31	9N	5E	MEAGHER
11			SW	31	9N	5E	MEAGHER
12			NW	32	9N	5E	MEAGHER

Remarks:

THE FOLLOWING ISSUES WERE IDENTIFIED BY THE DNRC DURING ITS EXAMINATION OF THIS WATER RIGHT CLAIM.

THIS CLAIM NUMBER WAS NOT INCLUDED IN THE BASIN 41J DECREE ISSUED 12/16/2010.

A BETTER UNDERSTANDING OF YOUR CLAIMED WATER RIGHT CAN BE OBTAINED BY COMPARING YOUR RIGHT WITH OTHER CLAIMS IN THE BASIN. FOR EXAMPLE, COMPARE PRIORITY DATES, FLOW RATES, VOLUMES, OR ACRES IRRIGATED. ALSO, YOUR WATER RIGHT MAY BE SUBJECT TO WATER RIGHTS IN ADJOINING SUBBASINS OR BASINS AS WELL AS BEING SUBJECT TO OTHER RIGHTS ON YOUR SOURCE OF SUPPLY. FINALLY, YOUR WATER RIGHT MAY BE SUBJECT TO INDIAN RESERVED AND FEDERAL RESERVED WATER RIGHTS.

COMPLETE DETAILS REGARDING THE DNRC PREPARATION OF THIS INTERLOCUTORY DECREE AND RELATED MATERIALS CAN BE REVIEWED AT THE OFFICE LOCATIONS IDENTIFIED IN THE DOCUMENT ENTITLED "NOTICE OF ENTRY OF INTERLOCUTORY DECREE AND NOTICE OF AVAILABILITY."

SEE GENERAL FINDINGS OF FACT AND CONCLUSIONS OF LAW FOR FURTHER EXPLANATION OF YOUR CLAIMED WATER RIGHT. THESE FINDINGS CAN BE FOUND AS INDICATED IN THE DOCUMENT ENTITLED "NOTICE OF ENTRY OF INTERLOCUTORY DECREE AND NOTICE OF AVAILABILITY." IF YOU NEED OBJECTION FORMS, OR HAVE QUESTIONS ABOUT WATER COURT PROCEDURES OR CHANGES TO YOUR RIGHT, YOU CAN CONTACT THE WATER COURT BY CALLING 1-800-624-3270 (WITHIN MONTANA ONLY) OR 1-406-586-4364, OR BY WRITING TO P.O. BOX 1389, BOZEMAN, MT 59771-1389.

**INTERLOCUTORY DECREE
SMITH RIVER
BASIN 41J
ABSTRACT OF WATER RIGHT CLAIM**

IMPORTANT NOTICE

YOUR WATER RIGHT AS SHOWN ON THIS ABSTRACT MAY HAVE CHANGES FROM YOUR WATER RIGHT AS CLAIMED OR AMENDED. AN ASTERISK (*) HAS BEEN PLACED NEXT TO EACH ITEM CHANGED BY THE MONTANA WATER COURT OR BY THE DEPARTMENT OF NATURAL RESOURCES AND CONSERVATION (DNRC) DURING THE PREPARATION OF THIS INTERLOCUTORY DECREE. THESE CHANGES ARE AUTHORIZED BY THE MONTANA SUPREME COURT WATER RIGHT CLAIMS EXAMINATION RULES OR BY ORDER OF THE WATER COURT.

OBJECTIONS MAY BE FILED ACCORDING TO THE PROCEDURES OUTLINED IN THE DOCUMENT ENTITLED "NOTICE OF ENTRY OF INTERLOCUTORY DECREE AND NOTICE OF AVAILABILITY."

Water Right Number: 41J 30134512 STATEMENT OF CLAIM

Version: 1 -- ORIGINAL RIGHT

Status: ACTIVE

Owners: GALT RANCH LP
543 BIRCH CREEK RD
WHITE SULPHUR SPRINGS, MT 59645-9641

Priority Date: JANUARY 1, 1918

Type of Historical Right: USE

Purpose (Use): STOCK

***Flow Rate:** A SPECIFIC FLOW RATE HAS NOT BEEN DECREED BECAUSE THIS USE CONSISTS OF STOCK DRINKING DIRECTLY FROM THE SOURCE, OR FROM A DITCH SYSTEM. THE FLOW RATE IS LIMITED TO THE MINIMUM AMOUNT HISTORICALLY NECESSARY TO SUSTAIN THIS PURPOSE.

***Volume:** THIS RIGHT INCLUDES THE AMOUNT OF WATER CONSUMPTIVELY USED FOR STOCKWATERING PURPOSES AT THE RATE OF 30 GALLONS PER DAY PER ANIMAL UNIT. ANIMAL UNITS SHALL BE BASED ON REASONABLE CARRYING CAPACITY AND HISTORICAL USE OF THE AREA SERVICED BY THIS WATER SOURCE.

***Source Name:** MIDDLE CREEK

Source Type: SURFACE WATER

***Source Name:** UNNAMED TRIBUTARY OF MIDDLE CREEK

Source Type: SURFACE WATER

THE SOURCE INCLUDES UNNAMED TRIBUTARIES OF MIDDLE CREEK .

***Point of Diversion and Means of Diversion:**

<u>ID</u>	<u>Govt Lot</u>	<u>Qtr Sec</u>	<u>Sec</u>	<u>Twp</u>	<u>Rge</u>	<u>County</u>
1		SW	20	13N	3E	MEAGHER

Source Name: MIDDLE CREEK

Period of Diversion: JANUARY 1 TO DECEMBER 31

	Diversion Means:	LIVESTOCK DIRECT FROM SOURCE					
2		SW	28	13N	3E	MEAGHER	
	Source Name:	MIDDLE CREEK					
	Period of Diversion:	JANUARY 1 TO DECEMBER 31					
	Diversion Means:	LIVESTOCK DIRECT FROM SOURCE					
3		SWNE	29	13N	3E	MEAGHER	
	Source Name:	MIDDLE CREEK					
	Period of Diversion:	JANUARY 1 TO DECEMBER 31					
	Diversion Means:	LIVESTOCK DIRECT FROM SOURCE					
4		NW	29	13N	3E	MEAGHER	
	Source Name:	MIDDLE CREEK					
	Period of Diversion:	JANUARY 1 TO DECEMBER 31					
	Diversion Means:	LIVESTOCK DIRECT FROM SOURCE					
5		N2SE	29	13N	3E	MEAGHER	
	Source Name:	MIDDLE CREEK					
	Period of Diversion:	JANUARY 1 TO DECEMBER 31					
	Diversion Means:	LIVESTOCK DIRECT FROM SOURCE					
6		NE	30	13N	3E	MEAGHER	
	*Source Name:	UNNAMED TRIBUTARY OF MIDDLE CREEK					
	Period of Diversion:	JANUARY 1 TO DECEMBER 31					
	Diversion Means:	LIVESTOCK DIRECT FROM SOURCE					
7		N2SE	30	13N	3E	MEAGHER	
	*Source Name:	UNNAMED TRIBUTARY OF MIDDLE CREEK					
	Period of Diversion:	JANUARY 1 TO DECEMBER 31					
	Diversion Means:	LIVESTOCK DIRECT FROM SOURCE					
8		NWNENW	33	13N	3E	MEAGHER	
	Source Name:	MIDDLE CREEK					
	Period of Diversion:	JANUARY 1 TO DECEMBER 31					
	Diversion Means:	LIVESTOCK DIRECT FROM SOURCE					
	Period of Use:	JANUARY 1 TO DECEMBER 31					

***Place of Use:**

<u>ID</u>	<u>Acres</u>	<u>Govt Lot</u>	<u>Qtr Sec</u>	<u>Sec</u>	<u>Twp</u>	<u>Rge</u>	<u>County</u>
1			SW	20	13N	3E	MEAGHER
2			SW	28	13N	3E	MEAGHER
3			SWNE	29	13N	3E	MEAGHER
4			NW	29	13N	3E	MEAGHER
5			N2SE	29	13N	3E	MEAGHER
6			NE	30	13N	3E	MEAGHER
7			N2SE	30	13N	3E	MEAGHER
8			NWNENW	33	13N	3E	MEAGHER

Remarks:

THE FOLLOWING ISSUES WERE IDENTIFIED BY THE DNRC DURING ITS EXAMINATION OF THIS WATER RIGHT CLAIM.

THIS CLAIM NUMBER WAS NOT INCLUDED IN THE BASIN 41J DECREE ISSUED 12/16/2010.

A BETTER UNDERSTANDING OF YOUR CLAIMED WATER RIGHT CAN BE OBTAINED BY COMPARING YOUR RIGHT WITH OTHER CLAIMS IN THE BASIN. FOR EXAMPLE, COMPARE PRIORITY DATES, FLOW RATES, VOLUMES, OR ACRES IRRIGATED. ALSO, YOUR WATER RIGHT MAY BE SUBJECT TO WATER RIGHTS IN ADJOINING SUBBASINS OR BASINS AS WELL AS BEING SUBJECT TO OTHER RIGHTS ON YOUR SOURCE OF SUPPLY. FINALLY, YOUR WATER RIGHT MAY BE SUBJECT TO INDIAN RESERVED AND FEDERAL RESERVED WATER RIGHTS.

COMPLETE DETAILS REGARDING THE DNRC PREPARATION OF THIS INTERLOCUTORY DECREE AND RELATED MATERIALS CAN BE REVIEWED AT THE OFFICE LOCATIONS IDENTIFIED IN THE DOCUMENT ENTITLED "NOTICE OF ENTRY OF INTERLOCUTORY DECREE AND NOTICE OF AVAILABILITY."

SEE GENERAL FINDINGS OF FACT AND CONCLUSIONS OF LAW FOR FURTHER EXPLANATION OF YOUR CLAIMED WATER RIGHT. THESE FINDINGS CAN BE FOUND AS INDICATED IN THE DOCUMENT ENTITLED "NOTICE OF ENTRY OF INTERLOCUTORY DECREE AND NOTICE OF AVAILABILITY." IF YOU NEED OBJECTION FORMS, OR HAVE QUESTIONS ABOUT WATER COURT PROCEDURES OR CHANGES TO YOUR RIGHT, YOU CAN CONTACT THE WATER COURT BY CALLING 1-800-624-3270 (WITHIN MONTANA ONLY) OR 1-406-586-4364, OR BY WRITING TO P.O. BOX 1389, BOZEMAN, MT 59771-1389.

**INTERLOCUTORY DECREE
SMITH RIVER
BASIN 41J
ABSTRACT OF WATER RIGHT CLAIM**

IMPORTANT NOTICE

YOUR WATER RIGHT AS SHOWN ON THIS ABSTRACT MAY HAVE CHANGES FROM YOUR WATER RIGHT AS CLAIMED OR AMENDED. AN ASTERISK (*) HAS BEEN PLACED NEXT TO EACH ITEM CHANGED BY THE MONTANA WATER COURT OR BY THE DEPARTMENT OF NATURAL RESOURCES AND CONSERVATION (DNRC) DURING THE PREPARATION OF THIS INTERLOCUTORY DECREE. THESE CHANGES ARE AUTHORIZED BY THE MONTANA SUPREME COURT WATER RIGHT CLAIMS EXAMINATION RULES OR BY ORDER OF THE WATER COURT.

OBJECTIONS MAY BE FILED ACCORDING TO THE PROCEDURES OUTLINED IN THE DOCUMENT ENTITLED "NOTICE OF ENTRY OF INTERLOCUTORY DECREE AND NOTICE OF AVAILABILITY."

Water Right Number: 41J 30134513 STATEMENT OF CLAIM
Version: 1 -- ORIGINAL RIGHT
Status: ACTIVE

Owners: GALT RANCH LP
543 BIRCH CREEK RD
WHITE SULPHUR SPRINGS, MT 59645-9641

Priority Date: DECEMBER 31, 1924

Type of Historical Right: USE

Purpose (Use): STOCK

***Flow Rate:** A SPECIFIC FLOW RATE HAS NOT BEEN DECREED BECAUSE THIS USE CONSISTS OF STOCK DRINKING DIRECTLY FROM THE SOURCE, OR FROM A DITCH SYSTEM. THE FLOW RATE IS LIMITED TO THE MINIMUM AMOUNT HISTORICALLY NECESSARY TO SUSTAIN THIS PURPOSE.

***Volume:** THIS RIGHT INCLUDES THE AMOUNT OF WATER CONSUMPTIVELY USED FOR STOCKWATERING PURPOSES AT THE RATE OF 30 GALLONS PER DAY PER ANIMAL UNIT. ANIMAL UNITS SHALL BE BASED ON REASONABLE CARRYING CAPACITY AND HISTORICAL USE OF THE AREA SERVICED BY THIS WATER SOURCE.

Source Name: MUD CREEK

Source Type: SURFACE WATER

***Point of Diversion and Means of Diversion:**

<u>ID</u>	<u>Govt Lot</u>	<u>Qtr Sec</u>	<u>Sec</u>	<u>Twp</u>	<u>Rge</u>	<u>County</u>
1		N2NE	1	9N	5E	MEAGHER

Period of Diversion: JANUARY 1 TO DECEMBER 31

Diversion Means: LIVESTOCK DIRECT FROM SOURCE

2		NW	6	9N	6E	MEAGHER
---	--	----	---	----	----	---------

Period of Diversion: JANUARY 1 TO DECEMBER 31

Diversion Means: LIVESTOCK DIRECT FROM SOURCE

Period of Use: JANUARY 1 TO DECEMBER 31

*Place of Use:

<u>ID</u>	<u>Acres</u>	<u>Govt Lot</u>	<u>Qtr Sec</u>	<u>Sec</u>	<u>Twp</u>	<u>Rge</u>	<u>County</u>
1			N2NE	1	9N	5E	MEAGHER
2			NW	6	9N	6E	MEAGHER

Remarks:

THE FOLLOWING ISSUES WERE IDENTIFIED BY THE DNRC DURING ITS EXAMINATION OF THIS WATER RIGHT CLAIM.

THIS CLAIM NUMBER WAS NOT INCLUDED IN THE BASIN 41J DECREE ISSUED 12/16/2010.

A BETTER UNDERSTANDING OF YOUR CLAIMED WATER RIGHT CAN BE OBTAINED BY COMPARING YOUR RIGHT WITH OTHER CLAIMS IN THE BASIN. FOR EXAMPLE, COMPARE PRIORITY DATES, FLOW RATES, VOLUMES, OR ACRES IRRIGATED. ALSO, YOUR WATER RIGHT MAY BE SUBJECT TO WATER RIGHTS IN ADJOINING SUBBASINS OR BASINS AS WELL AS BEING SUBJECT TO OTHER RIGHTS ON YOUR SOURCE OF SUPPLY. FINALLY, YOUR WATER RIGHT MAY BE SUBJECT TO INDIAN RESERVED AND FEDERAL RESERVED WATER RIGHTS.

COMPLETE DETAILS REGARDING THE DNRC PREPARATION OF THIS INTERLOCUTORY DECREE AND RELATED MATERIALS CAN BE REVIEWED AT THE OFFICE LOCATIONS IDENTIFIED IN THE DOCUMENT ENTITLED "NOTICE OF ENTRY OF INTERLOCUTORY DECREE AND NOTICE OF AVAILABILITY."

SEE GENERAL FINDINGS OF FACT AND CONCLUSIONS OF LAW FOR FURTHER EXPLANATION OF YOUR CLAIMED WATER RIGHT. THESE FINDINGS CAN BE FOUND AS INDICATED IN THE DOCUMENT ENTITLED "NOTICE OF ENTRY OF INTERLOCUTORY DECREE AND NOTICE OF AVAILABILITY." IF YOU NEED OBJECTION FORMS, OR HAVE QUESTIONS ABOUT WATER COURT PROCEDURES OR CHANGES TO YOUR RIGHT, YOU CAN CONTACT THE WATER COURT BY CALLING 1-800-624-3270 (WITHIN MONTANA ONLY) OR 1-406-586-4364, OR BY WRITING TO P.O. BOX 1389, BOZEMAN, MT 59771-1389.

**INTERLOCUTORY DECREE
SMITH RIVER
BASIN 41J
ABSTRACT OF WATER RIGHT CLAIM**

IMPORTANT NOTICE

YOUR WATER RIGHT AS SHOWN ON THIS ABSTRACT MAY HAVE CHANGES FROM YOUR WATER RIGHT AS CLAIMED OR AMENDED. AN ASTERISK (*) HAS BEEN PLACED NEXT TO EACH ITEM CHANGED BY THE MONTANA WATER COURT OR BY THE DEPARTMENT OF NATURAL RESOURCES AND CONSERVATION (DNRC) DURING THE PREPARATION OF THIS INTERLOCUTORY DECREE. THESE CHANGES ARE AUTHORIZED BY THE MONTANA SUPREME COURT WATER RIGHT CLAIMS EXAMINATION RULES OR BY ORDER OF THE WATER COURT.

OBJECTIONS MAY BE FILED ACCORDING TO THE PROCEDURES OUTLINED IN THE DOCUMENT ENTITLED "NOTICE OF ENTRY OF INTERLOCUTORY DECREE AND NOTICE OF AVAILABILITY."

Water Right Number: 41J 30134515 STATEMENT OF CLAIM

Version: 1 -- ORIGINAL RIGHT

Status: ACTIVE

Owners: GALT RANCH LP
543 BIRCH CREEK RD
WHITE SULPHUR SPRINGS, MT 59645-9641

Priority Date: MAY 1, 1927

Type of Historical Right: USE

Purpose (Use): STOCK

***Flow Rate:** A SPECIFIC FLOW RATE HAS NOT BEEN DECREED BECAUSE THIS USE CONSISTS OF STOCK DRINKING DIRECTLY FROM THE SOURCE, OR FROM A DITCH SYSTEM. THE FLOW RATE IS LIMITED TO THE MINIMUM AMOUNT HISTORICALLY NECESSARY TO SUSTAIN THIS PURPOSE.

***Volume:** THIS RIGHT INCLUDES THE AMOUNT OF WATER CONSUMPTIVELY USED FOR STOCKWATERING PURPOSES AT THE RATE OF 30 GALLONS PER DAY PER ANIMAL UNIT. ANIMAL UNITS SHALL BE BASED ON REASONABLE CARRYING CAPACITY AND HISTORICAL USE OF THE AREA SERVICED BY THIS WATER SOURCE.

Source Name: COOKS CREEK, NORTH FORK

Source Type: SURFACE WATER

THE SOURCE INCLUDES UNNAMED TRIBUTARIES OF COOKS CREEK, NORTH FORK.

***Point of Diversion and Means of Diversion:**

<u>ID</u>	<u>Govt Lot</u>	<u>Qtr Sec</u>	<u>Sec</u>	<u>Twp</u>	<u>Rge</u>	<u>County</u>
1		SW	22	8N	5E	MEAGHER

Period of Diversion: JANUARY 1 TO DECEMBER 31

Diversion Means: LIVESTOCK DIRECT FROM SOURCE

2		SE	22	8N	5E	MEAGHER
---	--	----	----	----	----	---------

Period of Diversion: JANUARY 1 TO DECEMBER 31

**INTERLOCUTORY DECREE
SMITH RIVER
BASIN 41J
ABSTRACT OF WATER RIGHT CLAIM**

IMPORTANT NOTICE

YOUR WATER RIGHT AS SHOWN ON THIS ABSTRACT MAY HAVE CHANGES FROM YOUR WATER RIGHT AS CLAIMED OR AMENDED. AN ASTERISK (*) HAS BEEN PLACED NEXT TO EACH ITEM CHANGED BY THE MONTANA WATER COURT OR BY THE DEPARTMENT OF NATURAL RESOURCES AND CONSERVATION (DNRC) DURING THE PREPARATION OF THIS INTERLOCUTORY DECREE. THESE CHANGES ARE AUTHORIZED BY THE MONTANA SUPREME COURT WATER RIGHT CLAIMS EXAMINATION RULES OR BY ORDER OF THE WATER COURT.

OBJECTIONS MAY BE FILED ACCORDING TO THE PROCEDURES OUTLINED IN THE DOCUMENT ENTITLED "NOTICE OF ENTRY OF INTERLOCUTORY DECREE AND NOTICE OF AVAILABILITY."

Water Right Number: 41J 30134516 STATEMENT OF CLAIM

Version: 1 -- ORIGINAL RIGHT

Status: ACTIVE

Owners: GALT RANCH LP
543 BIRCH CREEK RD
WHITE SULPHUR SPRINGS, MT 59645-9641

Priority Date: MAY 23, 1914

Type of Historical Right: USE

Purpose (Use): STOCK

***Flow Rate:** A SPECIFIC FLOW RATE HAS NOT BEEN DECREED BECAUSE THIS USE CONSISTS OF STOCK DRINKING DIRECTLY FROM THE SOURCE, OR FROM A DITCH SYSTEM. THE FLOW RATE IS LIMITED TO THE MINIMUM AMOUNT HISTORICALLY NECESSARY TO SUSTAIN THIS PURPOSE.

***Volume:** THIS RIGHT INCLUDES THE AMOUNT OF WATER CONSUMPTIVELY USED FOR STOCKWATERING PURPOSES AT THE RATE OF 30 GALLONS PER DAY PER ANIMAL UNIT. ANIMAL UNITS SHALL BE BASED ON REASONABLE CARRYING CAPACITY AND HISTORICAL USE OF THE AREA SERVICED BY THIS WATER SOURCE.

Source Name: UNNAMED TRIBUTARY OF WOODS GULCH CREEK, NORTH FORK

Source Type: SURFACE WATER

Source Name: WOODS GULCH CREEK, NORTH FORK

Source Type: SURFACE WATER

THE SOURCE INCLUDES UNNAMED TRIBUTARIES OF WOODS GULCH CREEK, NORTH FORK.

***Point of Diversion and Means of Diversion:**

<u>ID</u>	<u>Govt Lot</u>	<u>Qtr Sec</u>	<u>Sec</u>	<u>Twp</u>	<u>Rge</u>	<u>County</u>
1		NW	3	8N	5E	MEAGHER

Source Name: WOODS GULCH CREEK, NORTH FORK

Period of Diversion: JANUARY 1 TO DECEMBER 31

2	Diversion Means:	LIVESTOCK DIRECT FROM SOURCE				
		NWSW	3	8N	5E	MEAGHER
	Source Name:	WOODS GULCH CREEK, NORTH FORK				
	Period of Diversion:	JANUARY 1 TO DECEMBER 31				
3	Diversion Means:	LIVESTOCK DIRECT FROM SOURCE				
		SE	4	8N	5E	MEAGHER
	Source Name:	WOODS GULCH CREEK, NORTH FORK				
	Period of Diversion:	JANUARY 1 TO DECEMBER 31				
4	Diversion Means:	LIVESTOCK DIRECT FROM SOURCE				
		S2SW	4	8N	5E	MEAGHER
	Source Name:	UNNAMED TRIBUTARY OF WOODS GULCH CREEK, NORTH FORK				
	Period of Diversion:	JANUARY 1 TO DECEMBER 31				
5	Diversion Means:	LIVESTOCK DIRECT FROM SOURCE				
		N2	4	8N	5E	MEAGHER
	Source Name:	UNNAMED TRIBUTARY OF WOODS GULCH CREEK, NORTH FORK				
	Period of Diversion:	JANUARY 1 TO DECEMBER 31				
6	Diversion Means:	LIVESTOCK DIRECT FROM SOURCE				
		E2	9	8N	5E	MEAGHER
	Source Name:	WOODS GULCH CREEK, NORTH FORK				
	Period of Diversion:	JANUARY 1 TO DECEMBER 31				
7	Diversion Means:	LIVESTOCK DIRECT FROM SOURCE				
		W2	9	8N	5E	MEAGHER
	Source Name:	UNNAMED TRIBUTARY OF WOODS GULCH CREEK, NORTH FORK				
	Period of Diversion:	JANUARY 1 TO DECEMBER 31				
8	Diversion Means:	LIVESTOCK DIRECT FROM SOURCE				
		NE	32	9N	5E	MEAGHER
	Source Name:	UNNAMED TRIBUTARY OF WOODS GULCH CREEK, NORTH FORK				
	Period of Diversion:	JANUARY 1 TO DECEMBER 31				
9	Diversion Means:	LIVESTOCK DIRECT FROM SOURCE				
		SE	32	9N	5E	MEAGHER
	Source Name:	UNNAMED TRIBUTARY OF WOODS GULCH CREEK, NORTH FORK				
	Period of Diversion:	JANUARY 1 TO DECEMBER 31				
10	Diversion Means:	LIVESTOCK DIRECT FROM SOURCE				
		NE	33	9N	5E	MEAGHER
	Source Name:	UNNAMED TRIBUTARY OF WOODS GULCH CREEK, NORTH FORK				
	Period of Diversion:	JANUARY 1 TO DECEMBER 31				
11	Diversion Means:	LIVESTOCK DIRECT FROM SOURCE				
		SE	33	9N	5E	MEAGHER

Source Name: UNNAMED TRIBUTARY OF WOODS GULCH CREEK, NORTH FORK
Period of Diversion: JANUARY 1 TO DECEMBER 31
Diversion Means: LIVESTOCK DIRECT FROM SOURCE
12 SW 33 9N 5E MEAGHER

Source Name: UNNAMED TRIBUTARY OF WOODS GULCH CREEK, NORTH FORK
Period of Diversion: JANUARY 1 TO DECEMBER 31
Diversion Means: LIVESTOCK DIRECT FROM SOURCE
13 NW 33 9N 5E MEAGHER

Source Name: UNNAMED TRIBUTARY OF WOODS GULCH CREEK, NORTH FORK
Period of Diversion: JANUARY 1 TO DECEMBER 31
Diversion Means: LIVESTOCK DIRECT FROM SOURCE
14 SWNE 34 9N 5E MEAGHER

Source Name: WOODS GULCH CREEK, NORTH FORK
Period of Diversion: JANUARY 1 TO DECEMBER 31
Diversion Means: LIVESTOCK DIRECT FROM SOURCE
15 NW 34 9N 5E MEAGHER

Source Name: WOODS GULCH CREEK, NORTH FORK
Period of Diversion: JANUARY 1 TO DECEMBER 31
Diversion Means: LIVESTOCK DIRECT FROM SOURCE
16 SW 34 9N 5E MEAGHER

Source Name: WOODS GULCH CREEK, NORTH FORK
Period of Diversion: JANUARY 1 TO DECEMBER 31
Diversion Means: LIVESTOCK DIRECT FROM SOURCE
Period of Use: JANUARY 1 TO DECEMBER 31

***Place of Use:**

<u>ID</u>	<u>Acres</u>	<u>Govt Lot</u>	<u>Qtr Sec</u>	<u>Sec</u>	<u>Twp</u>	<u>Rge</u>	<u>County</u>
1			NW	3	8N	5E	MEAGHER
2			NWSW	3	8N	5E	MEAGHER
3			SE	4	8N	5E	MEAGHER
4			S2SW	4	8N	5E	MEAGHER
5			N2	4	8N	5E	MEAGHER
6			E2	9	8N	5E	MEAGHER
7			W2	9	8N	5E	MEAGHER
8			NE	32	9N	5E	MEAGHER
9			SE	32	9N	5E	MEAGHER
10			NE	33	9N	5E	MEAGHER
11			SE	33	9N	5E	MEAGHER
12			SW	33	9N	5E	MEAGHER
13			NW	33	9N	5E	MEAGHER
14			SWNE	34	9N	5E	MEAGHER
15			NW	34	9N	5E	MEAGHER
16			SW	34	9N	5E	MEAGHER

Remarks:

THE FOLLOWING ISSUES WERE IDENTIFIED BY THE DNRC DURING ITS EXAMINATION OF THIS WATER RIGHT CLAIM.

THIS CLAIM NUMBER WAS NOT INCLUDED IN THE BASIN 41J DECREE ISSUED 12/16/2010.

A BETTER UNDERSTANDING OF YOUR CLAIMED WATER RIGHT CAN BE OBTAINED BY COMPARING YOUR RIGHT WITH OTHER CLAIMS IN THE BASIN. FOR EXAMPLE, COMPARE PRIORITY DATES, FLOW RATES, VOLUMES, OR ACRES IRRIGATED. ALSO, YOUR WATER RIGHT MAY BE SUBJECT TO WATER RIGHTS IN ADJOINING SUBBASINS OR BASINS AS WELL AS BEING SUBJECT TO OTHER RIGHTS ON YOUR SOURCE OF SUPPLY. FINALLY, YOUR WATER RIGHT MAY BE SUBJECT TO INDIAN RESERVED AND FEDERAL RESERVED WATER RIGHTS.

COMPLETE DETAILS REGARDING THE DNRC PREPARATION OF THIS INTERLOCUTORY DECREE AND RELATED MATERIALS CAN BE REVIEWED AT THE OFFICE LOCATIONS IDENTIFIED IN THE DOCUMENT ENTITLED "NOTICE OF ENTRY OF INTERLOCUTORY DECREE AND NOTICE OF AVAILABILITY."

SEE GENERAL FINDINGS OF FACT AND CONCLUSIONS OF LAW FOR FURTHER EXPLANATION OF YOUR CLAIMED WATER RIGHT. THESE FINDINGS CAN BE FOUND AS INDICATED IN THE DOCUMENT ENTITLED "NOTICE OF ENTRY OF INTERLOCUTORY DECREE AND NOTICE OF AVAILABILITY." IF YOU NEED OBJECTION FORMS, OR HAVE QUESTIONS ABOUT WATER COURT PROCEDURES OR CHANGES TO YOUR RIGHT, YOU CAN CONTACT THE WATER COURT BY CALLING 1-800-624-3270 (WITHIN MONTANA ONLY) OR 1-406-586-4364, OR BY WRITING TO P.O. BOX 1389, BOZEMAN, MT 59771-1389.

**INTERLOCUTORY DECREE
SMITH RIVER
BASIN 41J
ABSTRACT OF WATER RIGHT CLAIM**

IMPORTANT NOTICE

YOUR WATER RIGHT AS SHOWN ON THIS ABSTRACT MAY HAVE CHANGES FROM YOUR WATER RIGHT AS CLAIMED OR AMENDED. AN ASTERISK (*) HAS BEEN PLACED NEXT TO EACH ITEM CHANGED BY THE MONTANA WATER COURT OR BY THE DEPARTMENT OF NATURAL RESOURCES AND CONSERVATION (DNRC) DURING THE PREPARATION OF THIS INTERLOCUTORY DECREE. THESE CHANGES ARE AUTHORIZED BY THE MONTANA SUPREME COURT WATER RIGHT CLAIMS EXAMINATION RULES OR BY ORDER OF THE WATER COURT.

OBJECTIONS MAY BE FILED ACCORDING TO THE PROCEDURES OUTLINED IN THE DOCUMENT ENTITLED "NOTICE OF ENTRY OF INTERLOCUTORY DECREE AND NOTICE OF AVAILABILITY."

Water Right Number: 41J 30134517 STATEMENT OF CLAIM

Version: 1 -- ORIGINAL RIGHT

Status: ACTIVE

Owners: GALT RANCH LP
543 BIRCH CREEK RD
WHITE SULPHUR SPRINGS, MT 59645-9641

Priority Date: AUGUST 1, 1947

Type of Historical Right: USE

Purpose (Use): STOCK

***Flow Rate:** A SPECIFIC FLOW RATE HAS NOT BEEN DECREED BECAUSE THIS USE CONSISTS OF STOCK DRINKING DIRECTLY FROM THE SOURCE, OR FROM A DITCH SYSTEM. THE FLOW RATE IS LIMITED TO THE MINIMUM AMOUNT HISTORICALLY NECESSARY TO SUSTAIN THIS PURPOSE.

***Volume:** THIS RIGHT INCLUDES THE AMOUNT OF WATER CONSUMPTIVELY USED FOR STOCKWATERING PURPOSES AT THE RATE OF 30 GALLONS PER DAY PER ANIMAL UNIT. ANIMAL UNITS SHALL BE BASED ON REASONABLE CARRYING CAPACITY AND HISTORICAL USE OF THE AREA SERVICED BY THIS WATER SOURCE.

***Source Name:** UNNAMED TRIBUTARY OF WOODS GULCH CREEK, NORTH FORK

Source Type: SURFACE WATER

***Source Name:** WOODS GULCH CREEK, NORTH FORK

Source Type: SURFACE WATER

THE SOURCE INCLUDES UNNAMED TRIBUTARIES OF WOODS GULCH CREEK, NORTH FORK .

***Point of Diversion and Means of Diversion:**

<u>ID</u>	<u>Govt Lot</u>	<u>Qtr</u>	<u>Sec</u>	<u>Twp</u>	<u>Rge</u>	<u>County</u>
1		S2	26	9N	5E	MEAGHER

***Source Name:** UNNAMED TRIBUTARY OF WOODS GULCH CREEK, NORTH FORK

Period of Diversion: JANUARY 1 TO DECEMBER 31

Diversion Means: LIVESTOCK DIRECT FROM SOURCE
 2 N2 35 9N 5E MEAGHER
Source Name: WOODS GULCH CREEK, NORTH FORK
Period of Diversion: JANUARY 1 TO DECEMBER 31
Diversion Means: LIVESTOCK DIRECT FROM SOURCE
 3 N2S2 35 9N 5E MEAGHER
***Source Name:** UNNAMED TRIBUTARY OF WOODS GULCH CREEK, NORTH FORK
***Period of Diversion:** JANUARY 1 TO DECEMBER 31
Diversion Means: LIVESTOCK DIRECT FROM SOURCE
Period of Use: JANUARY 1 TO DECEMBER 31

***Place of Use:**

<u>ID</u>	<u>Acres</u>	<u>Govt Lot</u>	<u>Qtr Sec</u>	<u>Sec</u>	<u>Twp</u>	<u>Rge</u>	<u>County</u>
1			S2	26	9N	5E	MEAGHER
2			N2	35	9N	5E	MEAGHER
3			N2S2	35	9N	5E	MEAGHER

Remarks:

THE FOLLOWING ISSUES WERE IDENTIFIED BY THE DNRC DURING ITS EXAMINATION OF THIS WATER RIGHT CLAIM.

THIS CLAIM NUMBER WAS NOT INCLUDED IN THE BASIN 41J DECREE ISSUED 12/16/2010.

A BETTER UNDERSTANDING OF YOUR CLAIMED WATER RIGHT CAN BE OBTAINED BY COMPARING YOUR RIGHT WITH OTHER CLAIMS IN THE BASIN. FOR EXAMPLE, COMPARE PRIORITY DATES, FLOW RATES, VOLUMES, OR ACRES IRRIGATED. ALSO, YOUR WATER RIGHT MAY BE SUBJECT TO WATER RIGHTS IN ADJOINING SUBBASINS OR BASINS AS WELL AS BEING SUBJECT TO OTHER RIGHTS ON YOUR SOURCE OF SUPPLY. FINALLY, YOUR WATER RIGHT MAY BE SUBJECT TO INDIAN RESERVED AND FEDERAL RESERVED WATER RIGHTS.

COMPLETE DETAILS REGARDING THE DNRC PREPARATION OF THIS INTERLOCUTORY DECREE AND RELATED MATERIALS CAN BE REVIEWED AT THE OFFICE LOCATIONS IDENTIFIED IN THE DOCUMENT ENTITLED "NOTICE OF ENTRY OF INTERLOCUTORY DECREE AND NOTICE OF AVAILABILITY."

SEE GENERAL FINDINGS OF FACT AND CONCLUSIONS OF LAW FOR FURTHER EXPLANATION OF YOUR CLAIMED WATER RIGHT. THESE FINDINGS CAN BE FOUND AS INDICATED IN THE DOCUMENT ENTITLED "NOTICE OF ENTRY OF INTERLOCUTORY DECREE AND NOTICE OF AVAILABILITY." IF YOU NEED OBJECTION FORMS, OR HAVE QUESTIONS ABOUT WATER COURT PROCEDURES OR CHANGES TO YOUR RIGHT, YOU CAN CONTACT THE WATER COURT BY CALLING 1-800-624-3270 (WITHIN MONTANA ONLY) OR 1-406-586-4364, OR BY WRITING TO P.O. BOX 1389, BOZEMAN, MT 59771-1389.

**INTERLOCUTORY DECREE
SMITH RIVER
BASIN 41J
ABSTRACT OF WATER RIGHT CLAIM**

IMPORTANT NOTICE

YOUR WATER RIGHT AS SHOWN ON THIS ABSTRACT MAY HAVE CHANGES FROM YOUR WATER RIGHT AS CLAIMED OR AMENDED. AN ASTERISK (*) HAS BEEN PLACED NEXT TO EACH ITEM CHANGED BY THE MONTANA WATER COURT OR BY THE DEPARTMENT OF NATURAL RESOURCES AND CONSERVATION (DNRC) DURING THE PREPARATION OF THIS INTERLOCUTORY DECREE. THESE CHANGES ARE AUTHORIZED BY THE MONTANA SUPREME COURT WATER RIGHT CLAIMS EXAMINATION RULES OR BY ORDER OF THE WATER COURT.

OBJECTIONS MAY BE FILED ACCORDING TO THE PROCEDURES OUTLINED IN THE DOCUMENT ENTITLED "NOTICE OF ENTRY OF INTERLOCUTORY DECREE AND NOTICE OF AVAILABILITY."

Water Right Number: 41J 30134518 STATEMENT OF CLAIM

Version: 1 -- ORIGINAL RIGHT

Status: ACTIVE

Owners: GALT RANCH LP
543 BIRCH CREEK RD
WHITE SULPHUR SPRINGS, MT 59645-9641

Priority Date: JUNE 1, 1912

Type of Historical Right: USE

Purpose (Use): STOCK

***Flow Rate:** A SPECIFIC FLOW RATE HAS NOT BEEN DECREED BECAUSE THIS USE CONSISTS OF STOCK DRINKING DIRECTLY FROM THE SOURCE, OR FROM A DITCH SYSTEM. THE FLOW RATE IS LIMITED TO THE MINIMUM AMOUNT HISTORICALLY NECESSARY TO SUSTAIN THIS PURPOSE.

***Volume:** THIS RIGHT INCLUDES THE AMOUNT OF WATER CONSUMPTIVELY USED FOR STOCKWATERING PURPOSES AT THE RATE OF 30 GALLONS PER DAY PER ANIMAL UNIT. ANIMAL UNITS SHALL BE BASED ON REASONABLE CARRYING CAPACITY AND HISTORICAL USE OF THE AREA SERVICED BY THIS WATER SOURCE.

***Source Name:** ONION CREEK

Source Type: SURFACE WATER

***Source Name:** UNNAMED TRIBUTARY OF ONION CREEK

Source Type: SURFACE WATER

***Point of Diversion and Means of Diversion:**

<u>ID</u>	<u>Govt Lot</u>	<u>Qtr</u>	<u>Sec</u>	<u>Twp</u>	<u>Rge</u>	<u>County</u>
1			1	12N	1E	MEAGHER

***Source Name:** UNNAMED TRIBUTARY OF ONION CREEK

Period of Diversion: JANUARY 1 TO DECEMBER 31

Diversion Means: LIVESTOCK DIRECT FROM SOURCE

2 11 12N 1E MEAGHER

Source Name: UNNAMED TRIBUTARY OF ONION CREEK
Period of Diversion: JANUARY 1 TO DECEMBER 31
Diversion Means: LIVESTOCK DIRECT FROM SOURCE

3 12 12N 1E MEAGHER

***Source Name:** UNNAMED TRIBUTARY OF ONION CREEK
Period of Diversion: JANUARY 1 TO DECEMBER 31
Diversion Means: LIVESTOCK DIRECT FROM SOURCE

4 7 12N 2E MEAGHER

***Source Name:** UNNAMED TRIBUTARY OF ONION CREEK
Period of Diversion: JANUARY 1 TO DECEMBER 31
Diversion Means: LIVESTOCK DIRECT FROM SOURCE

5 SESW 25 13N 1E MEAGHER

Source Name: ONION CREEK
Period of Diversion: JANUARY 1 TO DECEMBER 31
Diversion Means: LIVESTOCK DIRECT FROM SOURCE

Period of Use: JANUARY 1 TO DECEMBER 31

***Place of Use:**

<u>ID</u>	<u>Acres</u>	<u>Govt Lot</u>	<u>Qtr</u>	<u>Sec</u>	<u>Twp</u>	<u>Rge</u>	<u>County</u>
1				1	12N	1E	MEAGHER
2				11	12N	1E	MEAGHER
3				12	12N	1E	MEAGHER
4				7	12N	2E	MEAGHER
5		SESW		25	13N	1E	MEAGHER

Remarks:

THE FOLLOWING ISSUES WERE IDENTIFIED BY THE DNRC DURING ITS EXAMINATION OF THIS WATER RIGHT CLAIM.

THIS CLAIM NUMBER WAS NOT INCLUDED IN THE BASIN 41J DECREE ISSUED 12/16/2010.

A BETTER UNDERSTANDING OF YOUR CLAIMED WATER RIGHT CAN BE OBTAINED BY COMPARING YOUR RIGHT WITH OTHER CLAIMS IN THE BASIN. FOR EXAMPLE, COMPARE PRIORITY DATES, FLOW RATES, VOLUMES, OR ACRES IRRIGATED. ALSO, YOUR WATER RIGHT MAY BE SUBJECT TO WATER RIGHTS IN ADJOINING SUBBASINS OR BASINS AS WELL AS BEING SUBJECT TO OTHER RIGHTS ON YOUR SOURCE OF SUPPLY. FINALLY, YOUR WATER RIGHT MAY BE SUBJECT TO INDIAN RESERVED AND FEDERAL RESERVED WATER RIGHTS.

COMPLETE DETAILS REGARDING THE DNRC PREPARATION OF THIS INTERLOCUTORY DECREE AND RELATED MATERIALS CAN BE REVIEWED AT THE OFFICE LOCATIONS IDENTIFIED IN THE DOCUMENT ENTITLED "NOTICE OF ENTRY OF INTERLOCUTORY DECREE AND NOTICE OF AVAILABILITY."

SEE GENERAL FINDINGS OF FACT AND CONCLUSIONS OF LAW FOR FURTHER EXPLANATION OF YOUR CLAIMED WATER RIGHT. THESE FINDINGS CAN BE FOUND AS INDICATED IN THE DOCUMENT ENTITLED "NOTICE OF ENTRY OF INTERLOCUTORY DECREE AND NOTICE OF AVAILABILITY." IF YOU NEED OBJECTION FORMS, OR HAVE QUESTIONS ABOUT WATER COURT PROCEDURES OR CHANGES TO YOUR RIGHT, YOU CAN CONTACT THE WATER COURT BY CALLING 1-800-624-3270 (WITHIN MONTANA ONLY) OR 1-406-586-4364, OR BY WRITING TO P.O. BOX 1389, BOZEMAN, MT 59771-1389.

**INTERLOCUTORY DECREE
SMITH RIVER
BASIN 41J
ABSTRACT OF WATER RIGHT CLAIM**

IMPORTANT NOTICE

YOUR WATER RIGHT AS SHOWN ON THIS ABSTRACT MAY HAVE CHANGES FROM YOUR WATER RIGHT AS CLAIMED OR AMENDED. AN ASTERISK (*) HAS BEEN PLACED NEXT TO EACH ITEM CHANGED BY THE MONTANA WATER COURT OR BY THE DEPARTMENT OF NATURAL RESOURCES AND CONSERVATION (DNRC) DURING THE PREPARATION OF THIS INTERLOCUTORY DECREE. THESE CHANGES ARE AUTHORIZED BY THE MONTANA SUPREME COURT WATER RIGHT CLAIMS EXAMINATION RULES OR BY ORDER OF THE WATER COURT.

OBJECTIONS MAY BE FILED ACCORDING TO THE PROCEDURES OUTLINED IN THE DOCUMENT ENTITLED "NOTICE OF ENTRY OF INTERLOCUTORY DECREE AND NOTICE OF AVAILABILITY."

Water Right Number: 41J 30134519 STATEMENT OF CLAIM

Version: 1 -- ORIGINAL RIGHT

Status: ACTIVE

Owners: GALT RANCH LP
543 BIRCH CREEK RD
WHITE SULPHUR SPRINGS, MT 59645-9641

Priority Date: MARCH 1, 1918

Type of Historical Right: USE

Purpose (Use): STOCK

***Flow Rate:** A SPECIFIC FLOW RATE HAS NOT BEEN DECREED BECAUSE THIS USE CONSISTS OF STOCK DRINKING DIRECTLY FROM THE SOURCE, OR FROM A DITCH SYSTEM. THE FLOW RATE IS LIMITED TO THE MINIMUM AMOUNT HISTORICALLY NECESSARY TO SUSTAIN THIS PURPOSE.

***Volume:** THIS RIGHT INCLUDES THE AMOUNT OF WATER CONSUMPTIVELY USED FOR STOCKWATERING PURPOSES AT THE RATE OF 30 GALLONS PER DAY PER ANIMAL UNIT. ANIMAL UNITS SHALL BE BASED ON REASONABLE CARRYING CAPACITY AND HISTORICAL USE OF THE AREA SERVICED BY THIS WATER SOURCE.

***Source Name:** CALAMITY GULCH

Source Type: SURFACE WATER

***Source Name:** ROCK CREEK

Source Type: SURFACE WATER

***Source Name:** UNNAMED TRIBUTARY OF CALAMITY GULCH

Source Type: SURFACE WATER

***Source Name:** UNNAMED TRIBUTARY OF ROCK CREEK

Source Type: SURFACE WATER

THE SOURCE INCLUDES UNNAMED TRIBUTARIES OF ROCK CREEK & CALAMITY GULCH.

***Point of Diversion and Means of Diversion:**

<u>ID</u>	<u>Govt Lot</u>	<u>Qtr</u>	<u>Sec</u>	<u>Twp</u>	<u>Rge</u>	<u>County</u>
1			1	12N	2E	MEAGHER
*Source Name:	UNNAMED TRIBUTARY OF ROCK CREEK					
Period of Diversion:	JANUARY 1 TO DECEMBER 31					
Diversion Means:	LIVESTOCK DIRECT FROM SOURCE					
2			2	12N	2E	MEAGHER
*Source Name:	UNNAMED TRIBUTARY OF ROCK CREEK					
Period of Diversion:	JANUARY 1 TO DECEMBER 31					
Diversion Means:	LIVESTOCK DIRECT FROM SOURCE					
3		W2W2	3	12N	2E	MEAGHER
*Source Name:	UNNAMED TRIBUTARY OF CALAMITY GULCH					
*Period of Diversion:	JANUARY 1 TO DECEMBER 31					
Diversion Means:	LIVESTOCK DIRECT FROM SOURCE					
4	2		3	12N	2E	MEAGHER
*Source Name:	UNNAMED TRIBUTARY OF ROCK CREEK					
Period of Diversion:	JANUARY 1 TO DECEMBER 31					
Diversion Means:	LIVESTOCK DIRECT FROM SOURCE					
5	3		3	12N	2E	MEAGHER
*Source Name:	UNNAMED TRIBUTARY OF ROCK CREEK					
Period of Diversion:	JANUARY 1 TO DECEMBER 31					
Diversion Means:	LIVESTOCK DIRECT FROM SOURCE					
6		E2	4	12N	2E	MEAGHER
*Source Name:	CALAMITY GULCH					
Period of Diversion:	JANUARY 1 TO DECEMBER 31					
Diversion Means:	LIVESTOCK DIRECT FROM SOURCE					
7			9	12N	2E	MEAGHER
*Source Name:	CALAMITY GULCH					
Period of Diversion:	JANUARY 1 TO DECEMBER 31					
Diversion Means:	LIVESTOCK DIRECT FROM SOURCE					
8		NWNE	10	12N	2E	MEAGHER
*Source Name:	UNNAMED TRIBUTARY OF ROCK CREEK					
Period of Diversion:	JANUARY 1 TO DECEMBER 31					
Diversion Means:	LIVESTOCK DIRECT FROM SOURCE					
9		NW	10	12N	2E	MEAGHER
*Source Name:	UNNAMED TRIBUTARY OF CALAMITY GULCH					
*Period of Diversion:	JANUARY 1 TO DECEMBER 31					
Diversion Means:	LIVESTOCK DIRECT FROM SOURCE					

10		11	12N	2E	MEAGHER	
*Source Name:	UNNAMED TRIBUTARY OF ROCK CREEK					
Period of Diversion:	JANUARY 1 TO DECEMBER 31					
Diversion Means:	LIVESTOCK DIRECT FROM SOURCE					
11		NE	12	12N	2E	MEAGHER
*Source Name:	UNNAMED TRIBUTARY OF ROCK CREEK					
Period of Diversion:	JANUARY 1 TO DECEMBER 31					
Diversion Means:	LIVESTOCK DIRECT FROM SOURCE					
12		NW	12	12N	2E	MEAGHER
*Source Name:	UNNAMED TRIBUTARY OF ROCK CREEK					
Period of Diversion:	JANUARY 1 TO DECEMBER 31					
Diversion Means:	LIVESTOCK DIRECT FROM SOURCE					
13		NE	6	12N	3E	MEAGHER
*Source Name:	UNNAMED TRIBUTARY OF ROCK CREEK					
Period of Diversion:	JANUARY 1 TO DECEMBER 31					
Diversion Means:	LIVESTOCK DIRECT FROM SOURCE					
14		NE	25	13N	2E	MEAGHER
*Source Name:	UNNAMED TRIBUTARY OF ROCK CREEK					
Period of Diversion:	JANUARY 1 TO DECEMBER 31					
Diversion Means:	LIVESTOCK DIRECT FROM SOURCE					
15		SE	25	13N	2E	MEAGHER
*Source Name:	UNNAMED TRIBUTARY OF ROCK CREEK					
Period of Diversion:	JANUARY 1 TO DECEMBER 31					
Diversion Means:	LIVESTOCK DIRECT FROM SOURCE					
16		SW	26	13N	2E	MEAGHER
*Source Name:	UNNAMED TRIBUTARY OF ROCK CREEK					
Period of Diversion:	JANUARY 1 TO DECEMBER 31					
Diversion Means:	LIVESTOCK DIRECT FROM SOURCE					
17		NW	27	13N	2E	MEAGHER
*Source Name:	UNNAMED TRIBUTARY OF ROCK CREEK					
Period of Diversion:	JANUARY 1 TO DECEMBER 31					
Diversion Means:	LIVESTOCK DIRECT FROM SOURCE					
18		SE	27	13N	2E	MEAGHER
*Source Name:	UNNAMED TRIBUTARY OF ROCK CREEK					
Period of Diversion:	JANUARY 1 TO DECEMBER 31					
Diversion Means:	LIVESTOCK DIRECT FROM SOURCE					
19		SW	27	13N	2E	MEAGHER
*Source Name:	UNNAMED TRIBUTARY OF ROCK CREEK					

	Period of Diversion:	JANUARY 1 TO DECEMBER 31				
	Diversion Means:	LIVESTOCK DIRECT FROM SOURCE				
20		NE 28 13N	2E		MEAGHER	
	Source Name:	UNNAMED TRIBUTARY OF ROCK CREEK				
	Period of Diversion:	JANUARY 1 TO DECEMBER 31				
	Diversion Means:	LIVESTOCK DIRECT FROM SOURCE				
21		NE 33 13N	2E		MEAGHER	
	*Source Name:	CALAMITY GULCH				
	Period of Diversion:	JANUARY 1 TO DECEMBER 31				
	Diversion Means:	LIVESTOCK DIRECT FROM SOURCE				
22		SE 33 13N	2E		MEAGHER	
	Source Name:	ROCK CREEK				
	Period of Diversion:	JANUARY 1 TO DECEMBER 31				
	Diversion Means:	LIVESTOCK DIRECT FROM SOURCE				
23		NE 34 13N	2E		MEAGHER	
	Source Name:	ROCK CREEK				
	Period of Diversion:	JANUARY 1 TO DECEMBER 31				
	Diversion Means:	LIVESTOCK DIRECT FROM SOURCE				
24		NW 34 13N	2E		MEAGHER	
	Source Name:	ROCK CREEK				
	Period of Diversion:	JANUARY 1 TO DECEMBER 31				
	Diversion Means:	LIVESTOCK DIRECT FROM SOURCE				
25		SW 34 13N	2E		MEAGHER	
	*Source Name:	UNNAMED TRIBUTARY OF ROCK CREEK				
	Period of Diversion:	JANUARY 1 TO DECEMBER 31				
	Diversion Means:	LIVESTOCK DIRECT FROM SOURCE				
26		35 13N	2E		MEAGHER	
	Source Name:	ROCK CREEK				
	Period of Diversion:	JANUARY 1 TO DECEMBER 31				
	Diversion Means:	LIVESTOCK DIRECT FROM SOURCE				
27		36 13N	2E		MEAGHER	
	Source Name:	ROCK CREEK				
	Period of Diversion:	JANUARY 1 TO DECEMBER 31				
	Diversion Means:	LIVESTOCK DIRECT FROM SOURCE				
28		NE 31 13N	3E		MEAGHER	
	Source Name:	ROCK CREEK				
	Period of Diversion:	JANUARY 1 TO DECEMBER 31				
	Diversion Means:	LIVESTOCK DIRECT FROM SOURCE				

29 SE 31 13N 3E MEAGHER

***Source Name:** UNNAMED TRIBUTARY OF ROCK CREEK
Period of Diversion: JANUARY 1 TO DECEMBER 31
Diversion Means: LIVESTOCK DIRECT FROM SOURCE

30 SW 31 13N 3E MEAGHER

Source Name: ROCK CREEK
Period of Diversion: JANUARY 1 TO DECEMBER 31
Diversion Means: LIVESTOCK DIRECT FROM SOURCE

Period of Use: JANUARY 1 TO DECEMBER 31

***Place of Use:**

<u>ID</u>	<u>Acres</u>	<u>Govt Lot</u>	<u>Qtr Sec</u>	<u>Sec</u>	<u>Twp</u>	<u>Rge</u>	<u>County</u>
1				1	12N	2E	MEAGHER
2				2	12N	2E	MEAGHER
3			W2W2	3	12N	2E	MEAGHER
4		2		3	12N	2E	MEAGHER
5		3		3	12N	2E	MEAGHER
6			E2	4	12N	2E	MEAGHER
7				9	12N	2E	MEAGHER
8			NWNE	10	12N	2E	MEAGHER
9			NW	10	12N	2E	MEAGHER
10				11	12N	2E	MEAGHER
11			NE	12	12N	2E	MEAGHER
12			NW	12	12N	2E	MEAGHER
13			NE	6	12N	3E	MEAGHER
14			NE	25	13N	2E	MEAGHER
15			SE	25	13N	2E	MEAGHER
16			SW	26	13N	2E	MEAGHER
17			NW	27	13N	2E	MEAGHER
18			SE	27	13N	2E	MEAGHER
19			SW	27	13N	2E	MEAGHER
20			NE	28	13N	2E	MEAGHER
21			NE	33	13N	2E	MEAGHER
22			SE	33	13N	2E	MEAGHER
23			NE	34	13N	2E	MEAGHER
24			NW	34	13N	2E	MEAGHER
25			SW	34	13N	2E	MEAGHER
26				35	13N	2E	MEAGHER
27				36	13N	2E	MEAGHER
28			NE	31	13N	3E	MEAGHER
29			SE	31	13N	3E	MEAGHER
30			SW	31	13N	3E	MEAGHER

Remarks:

THE FOLLOWING ISSUES WERE IDENTIFIED BY THE DNRC DURING ITS EXAMINATION OF THIS WATER RIGHT CLAIM.

THIS CLAIM NUMBER WAS NOT INCLUDED IN THE BASIN 41J DECREE ISSUED 12/16/2010.

A BETTER UNDERSTANDING OF YOUR CLAIMED WATER RIGHT CAN BE OBTAINED BY COMPARING YOUR RIGHT WITH OTHER CLAIMS IN THE BASIN. FOR EXAMPLE, COMPARE PRIORITY DATES, FLOW RATES, VOLUMES, OR ACRES IRRIGATED. ALSO, YOUR WATER RIGHT MAY BE SUBJECT TO WATER RIGHTS IN ADJOINING SUBBASINS OR BASINS AS WELL AS BEING SUBJECT TO OTHER RIGHTS ON YOUR SOURCE OF SUPPLY. FINALLY, YOUR WATER RIGHT MAY BE SUBJECT TO INDIAN RESERVED AND FEDERAL RESERVED WATER RIGHTS.

COMPLETE DETAILS REGARDING THE DNRC PREPARATION OF THIS INTERLOCUTORY DECREE AND RELATED MATERIALS CAN BE REVIEWED AT THE OFFICE LOCATIONS IDENTIFIED IN THE DOCUMENT ENTITLED "NOTICE OF ENTRY OF INTERLOCUTORY DECREE AND NOTICE OF AVAILABILITY."

SEE GENERAL FINDINGS OF FACT AND CONCLUSIONS OF LAW FOR FURTHER EXPLANATION OF YOUR CLAIMED WATER RIGHT. THESE FINDINGS CAN BE FOUND AS INDICATED IN THE DOCUMENT ENTITLED "NOTICE OF ENTRY OF INTERLOCUTORY DECREE AND NOTICE OF AVAILABILITY." IF YOU NEED OBJECTION FORMS, OR HAVE QUESTIONS ABOUT WATER COURT PROCEDURES OR CHANGES TO YOUR RIGHT, YOU CAN CONTACT THE WATER COURT BY CALLING 1-800-624-3270 (WITHIN MONTANA ONLY) OR 1-406-586-4364, OR BY WRITING TO P.O. BOX 1389, BOZEMAN, MT 59771-1389.

**INTERLOCUTORY DECREE
SMITH RIVER
BASIN 41J
ABSTRACT OF WATER RIGHT CLAIM**

IMPORTANT NOTICE

YOUR WATER RIGHT AS SHOWN ON THIS ABSTRACT MAY HAVE CHANGES FROM YOUR WATER RIGHT AS CLAIMED OR AMENDED. AN ASTERISK (*) HAS BEEN PLACED NEXT TO EACH ITEM CHANGED BY THE MONTANA WATER COURT OR BY THE DEPARTMENT OF NATURAL RESOURCES AND CONSERVATION (DNRC) DURING THE PREPARATION OF THIS INTERLOCUTORY DECREE. THESE CHANGES ARE AUTHORIZED BY THE MONTANA SUPREME COURT WATER RIGHT CLAIMS EXAMINATION RULES OR BY ORDER OF THE WATER COURT.

OBJECTIONS MAY BE FILED ACCORDING TO THE PROCEDURES OUTLINED IN THE DOCUMENT ENTITLED "NOTICE OF ENTRY OF INTERLOCUTORY DECREE AND NOTICE OF AVAILABILITY."

Water Right Number: 41J 30134520 STATEMENT OF CLAIM

Version: 1 -- ORIGINAL RIGHT

Status: ACTIVE

Owners: GALT RANCH LP
543 BIRCH CREEK RD
WHITE SULPHUR SPRINGS, MT 59645-9641

Priority Date: MARCH 1, 1918

Type of Historical Right: USE

Purpose (Use): STOCK

***Flow Rate:** A SPECIFIC FLOW RATE HAS NOT BEEN DECREED BECAUSE THIS USE CONSISTS OF STOCK DRINKING DIRECTLY FROM THE SOURCE, OR FROM A DITCH SYSTEM. THE FLOW RATE IS LIMITED TO THE MINIMUM AMOUNT HISTORICALLY NECESSARY TO SUSTAIN THIS PURPOSE.

***Volume:** THIS RIGHT INCLUDES THE AMOUNT OF WATER CONSUMPTIVELY USED FOR STOCKWATERING PURPOSES AT THE RATE OF 30 GALLONS PER DAY PER ANIMAL UNIT. ANIMAL UNITS SHALL BE BASED ON REASONABLE CARRYING CAPACITY AND HISTORICAL USE OF THE AREA SERVICED BY THIS WATER SOURCE.

***Source Name:** ELLIS CANYON

Source Type: SURFACE WATER

***Source Name:** ELLIS CANYON, EAST FORK

Source Type: SURFACE WATER

***Source Name:** ROCK CREEK

Source Type: SURFACE WATER

***Source Name:** UNNAMED TRIBUTARY OF ELLIS CANYON, EAST FORK

Source Type: SURFACE WATER

***Source Name:** UNNAMED TRIBUTARY OF ROCK CREEK

Source Type: SURFACE WATER

THE SOURCE INCLUDES UNNAMED TRIBUTARIES OF ROCK CREEK.

***Point of Diversion and Means of Diversion:**

<u>ID</u>	<u>Govt Lot</u>	<u>Qtr</u>	<u>Sec</u>	<u>Twp</u>	<u>Rge</u>	<u>County</u>
1		N2	2	12N	3E	MEAGHER
*Source Name: UNNAMED TRIBUTARY OF ROCK CREEK						
Period of Diversion: JANUARY 1 TO DECEMBER 31						
Diversion Means: LIVESTOCK DIRECT FROM SOURCE						
2			3	12N	3E	MEAGHER
*Source Name: UNNAMED TRIBUTARY OF ROCK CREEK						
Period of Diversion: JANUARY 1 TO DECEMBER 31						
Diversion Means: LIVESTOCK DIRECT FROM SOURCE						
3			4	12N	3E	MEAGHER
*Source Name: UNNAMED TRIBUTARY OF ROCK CREEK						
Period of Diversion: JANUARY 1 TO DECEMBER 31						
Diversion Means: LIVESTOCK DIRECT FROM SOURCE						
4		NE	5	12N	3E	MEAGHER
*Source Name: UNNAMED TRIBUTARY OF ROCK CREEK						
Period of Diversion: JANUARY 1 TO DECEMBER 31						
Diversion Means: LIVESTOCK DIRECT FROM SOURCE						
5		SE	5	12N	3E	MEAGHER
*Source Name: UNNAMED TRIBUTARY OF ROCK CREEK						
Period of Diversion: JANUARY 1 TO DECEMBER 31						
Diversion Means: LIVESTOCK DIRECT FROM SOURCE						
6			9	12N	3E	MEAGHER
*Source Name: UNNAMED TRIBUTARY OF ROCK CREEK						
Period of Diversion: JANUARY 1 TO DECEMBER 31						
Diversion Means: LIVESTOCK DIRECT FROM SOURCE						
7		SE	20	13N	3E	MEAGHER
*Source Name: UNNAMED TRIBUTARY OF ROCK CREEK						
Period of Diversion: JANUARY 1 TO DECEMBER 31						
Diversion Means: LIVESTOCK DIRECT FROM SOURCE						
8		S2SW	21	13N	3E	MEAGHER
*Source Name: UNNAMED TRIBUTARY OF ROCK CREEK						
Period of Diversion: JANUARY 1 TO DECEMBER 31						
Diversion Means: LIVESTOCK DIRECT FROM SOURCE						
9		E2	25	13N	3E	MEAGHER
*Source Name: ELLIS CANYON						
Period of Diversion: JANUARY 1 TO DECEMBER 31						

	Diversion Means:	LIVESTOCK DIRECT FROM SOURCE				
10		E2SE	25	13N	3E	MEAGHER
	*Source Name:	ELLIS CANYON, EAST FORK				
	Period of Diversion:	JANUARY 1 TO DECEMBER 31				
	Diversion Means:	LIVESTOCK DIRECT FROM SOURCE				
11			25	13N	3E	MEAGHER
	Source Name:	ROCK CREEK				
	Period of Diversion:	JANUARY 1 TO DECEMBER 31				
	Diversion Means:	LIVESTOCK DIRECT FROM SOURCE				
12			26	13N	3E	MEAGHER
	Source Name:	ROCK CREEK				
	Period of Diversion:	JANUARY 1 TO DECEMBER 31				
	Diversion Means:	LIVESTOCK DIRECT FROM SOURCE				
13			27	13N	3E	MEAGHER
	Source Name:	ROCK CREEK				
	Period of Diversion:	JANUARY 1 TO DECEMBER 31				
	Diversion Means:	LIVESTOCK DIRECT FROM SOURCE				
14			28	13N	3E	MEAGHER
	Source Name:	ROCK CREEK				
	Period of Diversion:	JANUARY 1 TO DECEMBER 31				
	Diversion Means:	LIVESTOCK DIRECT FROM SOURCE				
15			32	13N	3E	MEAGHER
	Source Name:	ROCK CREEK				
	Period of Diversion:	JANUARY 1 TO DECEMBER 31				
	Diversion Means:	LIVESTOCK DIRECT FROM SOURCE				
16			33	13N	3E	MEAGHER
	Source Name:	ROCK CREEK				
	Period of Diversion:	JANUARY 1 TO DECEMBER 31				
	Diversion Means:	LIVESTOCK DIRECT FROM SOURCE				
17			34	13N	3E	MEAGHER
	*Source Name:	UNNAMED TRIBUTARY OF ROCK CREEK				
	Period of Diversion:	JANUARY 1 TO DECEMBER 31				
	Diversion Means:	LIVESTOCK DIRECT FROM SOURCE				
18			35	13N	3E	MEAGHER
	*Source Name:	UNNAMED TRIBUTARY OF ROCK CREEK				
	Period of Diversion:	JANUARY 1 TO DECEMBER 31				
	Diversion Means:	LIVESTOCK DIRECT FROM SOURCE				
19		SESESE	36	13N	3E	MEAGHER

	*Source Name:	UNNAMED TRIBUTARY OF ELLIS CANYON, EAST FORK				
	Period of Diversion:	JANUARY 1 TO DECEMBER 31				
	Diversion Means:	LIVESTOCK DIRECT FROM SOURCE				
20			36	13N	3E	MEAGHER
	*Source Name:	ELLIS CANYON				
	Period of Diversion:	JANUARY 1 TO DECEMBER 31				
	Diversion Means:	LIVESTOCK DIRECT FROM SOURCE				
21			SWSE	19	13N	4E MEAGHER
	Source Name:	ROCK CREEK				
	Period of Diversion:	JANUARY 1 TO DECEMBER 31				
	Diversion Means:	LIVESTOCK DIRECT FROM SOURCE				
22			SW	19	13N	4E MEAGHER
	Source Name:	ROCK CREEK				
	Period of Diversion:	JANUARY 1 TO DECEMBER 31				
	Diversion Means:	LIVESTOCK DIRECT FROM SOURCE				
23			E2NW	30	13N	4E MEAGHER
	*Source Name:	UNNAMED TRIBUTARY OF ROCK CREEK				
	Period of Diversion:	JANUARY 1 TO DECEMBER 31				
	Diversion Means:	LIVESTOCK DIRECT FROM SOURCE				
24			N2NW	30	13N	4E MEAGHER
	*Source Name:	ELLIS CANYON				
	Period of Diversion:	JANUARY 1 TO DECEMBER 31				
	Diversion Means:	LIVESTOCK DIRECT FROM SOURCE				
25			NWNWNW	30	13N	4E MEAGHER
	*Source Name:	ROCK CREEK				
	Period of Diversion:	JANUARY 1 TO DECEMBER 31				
	Diversion Means:	LIVESTOCK DIRECT FROM SOURCE				
26			NESW	30	13N	4E MEAGHER
	*Source Name:	UNNAMED TRIBUTARY OF ROCK CREEK				
	Period of Diversion:	JANUARY 1 TO DECEMBER 31				
	Diversion Means:	LIVESTOCK DIRECT FROM SOURCE				
27			S2NW	31	13N	4E MEAGHER
	*Source Name:	UNNAMED TRIBUTARY OF ELLIS CANYON, EAST FORK				
	Period of Diversion:	JANUARY 1 TO DECEMBER 31				
	Diversion Means:	LIVESTOCK DIRECT FROM SOURCE				
28			SWSWSW	31	13N	4E MEAGHER
	*Source Name:	UNNAMED TRIBUTARY OF ELLIS CANYON, EAST FORK				
	Period of Diversion:	JANUARY 1 TO DECEMBER 31				

Diversion Means: LIVESTOCK DIRECT FROM SOURCE

29 W2W2 31 13N 4E MEAGHER

***Source Name:** ELLIS CANYON, EAST FORK

Period of Diversion: JANUARY 1 TO DECEMBER 31

Diversion Means: LIVESTOCK DIRECT FROM SOURCE

Period of Use: JANUARY 1 TO DECEMBER 31

***Place of Use:**

<u>ID</u>	<u>Acres</u>	<u>Govt Lot</u>	<u>Qtr Sec</u>	<u>Sec</u>	<u>Twp</u>	<u>Rge</u>	<u>County</u>
1			N2	2	12N	3E	MEAGHER
2				3	12N	3E	MEAGHER
3				4	12N	3E	MEAGHER
4			NE	5	12N	3E	MEAGHER
5			SE	5	12N	3E	MEAGHER
6				9	12N	3E	MEAGHER
7			SE	20	13N	3E	MEAGHER
8			S2SW	21	13N	3E	MEAGHER
9			E2	25	13N	3E	MEAGHER
10			E2SE	25	13N	3E	MEAGHER
11				25	13N	3E	MEAGHER
12				26	13N	3E	MEAGHER
13				27	13N	3E	MEAGHER
14				28	13N	3E	MEAGHER
15				32	13N	3E	MEAGHER
16				33	13N	3E	MEAGHER
17				34	13N	3E	MEAGHER
18				35	13N	3E	MEAGHER
19			SESESE	36	13N	3E	MEAGHER
20				36	13N	3E	MEAGHER
21			SWSE	19	13N	4E	MEAGHER
22			SW	19	13N	4E	MEAGHER
23			E2NW	30	13N	4E	MEAGHER
24			N2NW	30	13N	4E	MEAGHER
25			NWNWNW	30	13N	4E	MEAGHER
26			NESW	30	13N	4E	MEAGHER
27			S2NW	31	13N	4E	MEAGHER
28			SWSWSW	31	13N	4E	MEAGHER
29			W2W2	31	13N	4E	MEAGHER

Remarks:

THE FOLLOWING ISSUES WERE IDENTIFIED BY THE DNRC DURING ITS EXAMINATION OF THIS WATER RIGHT CLAIM.

THIS CLAIM NUMBER WAS NOT INCLUDED IN THE BASIN 41J DECREE ISSUED 12/16/2010.

A BETTER UNDERSTANDING OF YOUR CLAIMED WATER RIGHT CAN BE OBTAINED BY COMPARING YOUR RIGHT WITH OTHER CLAIMS IN THE BASIN. FOR EXAMPLE, COMPARE PRIORITY DATES, FLOW RATES, VOLUMES, OR ACRES IRRIGATED. ALSO, YOUR WATER RIGHT MAY BE SUBJECT TO WATER RIGHTS IN ADJOINING SUBBASINS OR BASINS AS WELL AS BEING SUBJECT TO OTHER RIGHTS ON YOUR SOURCE OF SUPPLY. FINALLY, YOUR WATER RIGHT MAY BE SUBJECT TO INDIAN RESERVED AND FEDERAL RESERVED WATER RIGHTS.

COMPLETE DETAILS REGARDING THE DNRC PREPARATION OF THIS INTERLOCUTORY DECREE AND RELATED MATERIALS CAN BE REVIEWED AT THE OFFICE LOCATIONS IDENTIFIED IN THE DOCUMENT ENTITLED "NOTICE OF ENTRY OF INTERLOCUTORY DECREE AND NOTICE OF AVAILABILITY."

SEE GENERAL FINDINGS OF FACT AND CONCLUSIONS OF LAW FOR FURTHER EXPLANATION OF YOUR CLAIMED WATER RIGHT. THESE FINDINGS CAN BE FOUND AS INDICATED IN THE DOCUMENT ENTITLED "NOTICE OF ENTRY OF INTERLOCUTORY DECREE AND NOTICE OF AVAILABILITY." IF YOU NEED OBJECTION FORMS, OR HAVE QUESTIONS ABOUT WATER COURT PROCEDURES OR CHANGES TO YOUR RIGHT, YOU CAN CONTACT THE WATER COURT BY CALLING 1-800-624-3270 (WITHIN MONTANA ONLY) OR 1-406-586-4364, OR BY WRITING TO P.O. BOX 1389, BOZEMAN, MT 59771-1389.

**INTERLOCUTORY DECREE
SMITH RIVER
BASIN 41J
ABSTRACT OF WATER RIGHT CLAIM**

IMPORTANT NOTICE

YOUR WATER RIGHT AS SHOWN ON THIS ABSTRACT MAY HAVE CHANGES FROM YOUR WATER RIGHT AS CLAIMED OR AMENDED. AN ASTERISK (*) HAS BEEN PLACED NEXT TO EACH ITEM CHANGED BY THE MONTANA WATER COURT OR BY THE DEPARTMENT OF NATURAL RESOURCES AND CONSERVATION (DNRC) DURING THE PREPARATION OF THIS INTERLOCUTORY DECREE. THESE CHANGES ARE AUTHORIZED BY THE MONTANA SUPREME COURT WATER RIGHT CLAIMS EXAMINATION RULES OR BY ORDER OF THE WATER COURT.

OBJECTIONS MAY BE FILED ACCORDING TO THE PROCEDURES OUTLINED IN THE DOCUMENT ENTITLED "NOTICE OF ENTRY OF INTERLOCUTORY DECREE AND NOTICE OF AVAILABILITY."

Water Right Number: 41J 30134521 STATEMENT OF CLAIM
Version: 1 -- ORIGINAL RIGHT
Status: ACTIVE

Owners: GALT RANCH LP
543 BIRCH CREEK RD
WHITE SULPHUR SPRINGS, MT 59645-9641

Priority Date: JANUARY 1, 1911

Type of Historical Right: USE

Purpose (Use): STOCK

***Flow Rate:** A SPECIFIC FLOW RATE HAS NOT BEEN DECREED BECAUSE THIS USE CONSISTS OF STOCK DRINKING DIRECTLY FROM THE SOURCE, OR FROM A DITCH SYSTEM. THE FLOW RATE IS LIMITED TO THE MINIMUM AMOUNT HISTORICALLY NECESSARY TO SUSTAIN THIS PURPOSE.

***Volume:** THIS RIGHT INCLUDES THE AMOUNT OF WATER CONSUMPTIVELY USED FOR STOCKWATERING PURPOSES AT THE RATE OF 30 GALLONS PER DAY PER ANIMAL UNIT. ANIMAL UNITS SHALL BE BASED ON REASONABLE CARRYING CAPACITY AND HISTORICAL USE OF THE AREA SERVICED BY THIS WATER SOURCE.

***Source Name:** ROCK CREEK, NORTH FORK

Source Type: SURFACE WATER

***Source Name:** UNNAMED TRIBUTARY OF ROCK CREEK, NORTH FORK

Source Type: SURFACE WATER

THE SOURCE INCLUDES UNNAMED TRIBUTARIES OF ROCK CREEK, NORTH FORK .

***Point of Diversion and Means of Diversion:**

<u>ID</u>	<u>Govt Lot</u>	<u>Qtr</u>	<u>Sec</u>	<u>Twp</u>	<u>Rge</u>	<u>County</u>
1		SWSWNW	5	13N	2E	MEAGHER

Source Name: UNNAMED TRIBUTARY OF ROCK CREEK, NORTH FORK

Period of Diversion: JANUARY 1 TO DECEMBER 31

	Diversion Means:	LIVESTOCK DIRECT FROM SOURCE
2		SE 5 13N 2E MEAGHER
	*Source Name:	UNNAMED TRIBUTARY OF ROCK CREEK, NORTH FORK
	Period of Diversion:	JANUARY 1 TO DECEMBER 31
	Diversion Means:	LIVESTOCK DIRECT FROM SOURCE
3		SW 5 13N 2E MEAGHER
	Source Name:	ROCK CREEK, NORTH FORK
	Period of Diversion:	JANUARY 1 TO DECEMBER 31
	Diversion Means:	LIVESTOCK DIRECT FROM SOURCE
4		SE 6 13N 2E MEAGHER
	*Source Name:	UNNAMED TRIBUTARY OF ROCK CREEK, NORTH FORK
	Period of Diversion:	JANUARY 1 TO DECEMBER 31
	Diversion Means:	LIVESTOCK DIRECT FROM SOURCE
5		SW 6 13N 2E MEAGHER
	Source Name:	UNNAMED TRIBUTARY OF ROCK CREEK, NORTH FORK
	Period of Diversion:	JANUARY 1 TO DECEMBER 31
	Diversion Means:	LIVESTOCK DIRECT FROM SOURCE
6		NW 7 13N 2E MEAGHER
	*Source Name:	UNNAMED TRIBUTARY OF ROCK CREEK, NORTH FORK
	Period of Diversion:	JANUARY 1 TO DECEMBER 31
	Diversion Means:	LIVESTOCK DIRECT FROM SOURCE
7		S2 7 13N 2E MEAGHER
	*Source Name:	UNNAMED TRIBUTARY OF ROCK CREEK, NORTH FORK
	Period of Diversion:	JANUARY 1 TO DECEMBER 31
	Diversion Means:	LIVESTOCK DIRECT FROM SOURCE
8		NE 8 13N 2E MEAGHER
	*Source Name:	UNNAMED TRIBUTARY OF ROCK CREEK, NORTH FORK
	Period of Diversion:	JANUARY 1 TO DECEMBER 31
	Diversion Means:	LIVESTOCK DIRECT FROM SOURCE
9		NW 8 13N 2E MEAGHER
	Source Name:	ROCK CREEK, NORTH FORK
	Period of Diversion:	JANUARY 1 TO DECEMBER 31
	Diversion Means:	LIVESTOCK DIRECT FROM SOURCE
10		SW 8 13N 2E MEAGHER
	Source Name:	ROCK CREEK, NORTH FORK
	Period of Diversion:	JANUARY 1 TO DECEMBER 31
	Diversion Means:	LIVESTOCK DIRECT FROM SOURCE
11		NW 16 13N 2E MEAGHER

	*Source Name:	UNNAMED TRIBUTARY OF ROCK CREEK, NORTH FORK
	Period of Diversion:	JANUARY 1 TO DECEMBER 31
	Diversion Means:	LIVESTOCK DIRECT FROM SOURCE
12		S2SW 16 13N 2E MEAGHER
	*Source Name:	UNNAMED TRIBUTARY OF ROCK CREEK, NORTH FORK
	Period of Diversion:	JANUARY 1 TO DECEMBER 31
	Diversion Means:	LIVESTOCK DIRECT FROM SOURCE
13		NE 17 13N 2E MEAGHER
	*Source Name:	UNNAMED TRIBUTARY OF ROCK CREEK, NORTH FORK
	Period of Diversion:	JANUARY 1 TO DECEMBER 31
	Diversion Means:	LIVESTOCK DIRECT FROM SOURCE
14		N2NW 17 13N 2E MEAGHER
	Source Name:	ROCK CREEK, NORTH FORK
	Period of Diversion:	JANUARY 1 TO DECEMBER 31
	Diversion Means:	LIVESTOCK DIRECT FROM SOURCE
15		NESE 17 13N 2E MEAGHER
	*Source Name:	UNNAMED TRIBUTARY OF ROCK CREEK, NORTH FORK
	Period of Diversion:	JANUARY 1 TO DECEMBER 31
	Diversion Means:	LIVESTOCK DIRECT FROM SOURCE
16		NE 18 13N 2E MEAGHER
	Source Name:	ROCK CREEK, NORTH FORK
	Period of Diversion:	JANUARY 1 TO DECEMBER 31
	Diversion Means:	LIVESTOCK DIRECT FROM SOURCE
17		NW 18 13N 2E MEAGHER
	*Source Name:	UNNAMED TRIBUTARY OF ROCK CREEK, NORTH FORK
	Period of Diversion:	JANUARY 1 TO DECEMBER 31
	Diversion Means:	LIVESTOCK DIRECT FROM SOURCE
18		S2SE 18 13N 2E MEAGHER
	*Source Name:	UNNAMED TRIBUTARY OF ROCK CREEK, NORTH FORK
	Period of Diversion:	JANUARY 1 TO DECEMBER 31
	Diversion Means:	LIVESTOCK DIRECT FROM SOURCE
19		SW 18 13N 2E MEAGHER
	Source Name:	ROCK CREEK, NORTH FORK
	Period of Diversion:	JANUARY 1 TO DECEMBER 31
	Diversion Means:	LIVESTOCK DIRECT FROM SOURCE
20		NW 19 13N 2E MEAGHER
	Source Name:	ROCK CREEK, NORTH FORK
	Period of Diversion:	JANUARY 1 TO DECEMBER 31

Diversion Means: LIVESTOCK DIRECT FROM SOURCE

21 SW 19 13N 2E MEAGHER

Source Name: ROCK CREEK, NORTH FORK

Period of Diversion: JANUARY 1 TO DECEMBER 31

Diversion Means: LIVESTOCK DIRECT FROM SOURCE

22 NE 30 13N 2E MEAGHER

Source Name: ROCK CREEK, NORTH FORK

Period of Diversion: JANUARY 1 TO DECEMBER 31

Diversion Means: LIVESTOCK DIRECT FROM SOURCE

23 NENW 30 13N 2E MEAGHER

Source Name: ROCK CREEK, NORTH FORK

Period of Diversion: JANUARY 1 TO DECEMBER 31

Diversion Means: LIVESTOCK DIRECT FROM SOURCE

Period of Use: JANUARY 1 TO DECEMBER 31

***Place of Use:**

<u>ID</u>	<u>Acres</u>	<u>Govt Lot</u>	<u>Qtr Sec</u>	<u>Sec</u>	<u>Twp</u>	<u>Rge</u>	<u>County</u>
1			SWSWNW	5	13N	2E	MEAGHER
2			SE	5	13N	2E	MEAGHER
3			SW	5	13N	2E	MEAGHER
4			SE	6	13N	2E	MEAGHER
5			SW	6	13N	2E	MEAGHER
6			NW	7	13N	2E	MEAGHER
7			S2	7	13N	2E	MEAGHER
8			NE	8	13N	2E	MEAGHER
9			NW	8	13N	2E	MEAGHER
10			SW	8	13N	2E	MEAGHER
11			NW	16	13N	2E	MEAGHER
12			S2SW	16	13N	2E	MEAGHER
13			NE	17	13N	2E	MEAGHER
14			N2NW	17	13N	2E	MEAGHER
15			NESE	17	13N	2E	MEAGHER
16			NE	18	13N	2E	MEAGHER
17			NW	18	13N	2E	MEAGHER
18			S2SE	18	13N	2E	MEAGHER
19			SW	18	13N	2E	MEAGHER
20			NW	19	13N	2E	MEAGHER
21			SW	19	13N	2E	MEAGHER
22			NE	30	13N	2E	MEAGHER
23			NENW	30	13N	2E	MEAGHER

Remarks:

THE FOLLOWING ISSUES WERE IDENTIFIED BY THE DNRC DURING ITS EXAMINATION OF THIS WATER RIGHT CLAIM.

THIS CLAIM NUMBER WAS NOT INCLUDED IN THE BASIN 41J DECREE ISSUED 12/16/2010.

A BETTER UNDERSTANDING OF YOUR CLAIMED WATER RIGHT CAN BE OBTAINED BY COMPARING YOUR RIGHT WITH OTHER CLAIMS IN THE BASIN. FOR EXAMPLE, COMPARE PRIORITY DATES, FLOW RATES, VOLUMES, OR ACRES IRRIGATED. ALSO, YOUR WATER RIGHT MAY BE SUBJECT TO WATER RIGHTS IN ADJOINING SUBBASINS OR BASINS AS WELL AS BEING SUBJECT TO OTHER RIGHTS ON YOUR SOURCE OF SUPPLY. FINALLY, YOUR WATER RIGHT MAY BE SUBJECT TO INDIAN RESERVED AND FEDERAL RESERVED WATER RIGHTS.

COMPLETE DETAILS REGARDING THE DNRC PREPARATION OF THIS INTERLOCUTORY DECREE AND RELATED MATERIALS CAN BE REVIEWED AT THE OFFICE LOCATIONS IDENTIFIED IN THE DOCUMENT ENTITLED "NOTICE OF ENTRY OF INTERLOCUTORY DECREE AND NOTICE OF AVAILABILITY."

SEE GENERAL FINDINGS OF FACT AND CONCLUSIONS OF LAW FOR FURTHER EXPLANATION OF YOUR CLAIMED WATER RIGHT. THESE FINDINGS CAN BE FOUND AS INDICATED IN THE DOCUMENT ENTITLED "NOTICE OF ENTRY OF INTERLOCUTORY DECREE AND NOTICE OF AVAILABILITY." IF YOU NEED OBJECTION FORMS, OR HAVE QUESTIONS ABOUT WATER COURT PROCEDURES OR CHANGES TO YOUR RIGHT, YOU CAN CONTACT THE WATER COURT BY CALLING 1-800-624-3270 (WITHIN MONTANA ONLY) OR 1-406-586-4364, OR BY WRITING TO P.O. BOX 1389, BOZEMAN, MT 59771-1389.

**INTERLOCUTORY DECREE
SMITH RIVER
BASIN 41J
ABSTRACT OF WATER RIGHT CLAIM**

IMPORTANT NOTICE

YOUR WATER RIGHT AS SHOWN ON THIS ABSTRACT MAY HAVE CHANGES FROM YOUR WATER RIGHT AS CLAIMED OR AMENDED. AN ASTERISK (*) HAS BEEN PLACED NEXT TO EACH ITEM CHANGED BY THE MONTANA WATER COURT OR BY THE DEPARTMENT OF NATURAL RESOURCES AND CONSERVATION (DNRC) DURING THE PREPARATION OF THIS INTERLOCUTORY DECREE. THESE CHANGES ARE AUTHORIZED BY THE MONTANA SUPREME COURT WATER RIGHT CLAIMS EXAMINATION RULES OR BY ORDER OF THE WATER COURT.

OBJECTIONS MAY BE FILED ACCORDING TO THE PROCEDURES OUTLINED IN THE DOCUMENT ENTITLED "NOTICE OF ENTRY OF INTERLOCUTORY DECREE AND NOTICE OF AVAILABILITY."

Water Right Number: 41J 30134522 STATEMENT OF CLAIM

Version: 1 -- ORIGINAL RIGHT

Status: ACTIVE

Owners: GALT RANCH LP
543 BIRCH CREEK RD
WHITE SULPHUR SPRINGS, MT 59645-9641

Priority Date: APRIL 1, 1919

Type of Historical Right: USE

Purpose (Use): STOCK

***Flow Rate:** A SPECIFIC FLOW RATE HAS NOT BEEN DECREED BECAUSE THIS USE CONSISTS OF STOCK DRINKING DIRECTLY FROM THE SOURCE, OR FROM A DITCH SYSTEM. THE FLOW RATE IS LIMITED TO THE MINIMUM AMOUNT HISTORICALLY NECESSARY TO SUSTAIN THIS PURPOSE.

***Volume:** THIS RIGHT INCLUDES THE AMOUNT OF WATER CONSUMPTIVELY USED FOR STOCKWATERING PURPOSES AT THE RATE OF 30 GALLONS PER DAY PER ANIMAL UNIT. ANIMAL UNITS SHALL BE BASED ON REASONABLE CARRYING CAPACITY AND HISTORICAL USE OF THE AREA SERVICED BY THIS WATER SOURCE.

***Source Name:** ROCK CREEK

Source Type: SURFACE WATER

***Source Name:** UNNAMED TRIBUTARY OF ROCK CREEK

Source Type: SURFACE WATER

THE SOURCE INCLUDES UNNAMED TRIBUTARIES OF ROCK CREEK.

***Point of Diversion and Means of Diversion:**

<u>ID</u>	<u>Govt Lot</u>	<u>Qtr Sec</u>	<u>Sec</u>	<u>Twp</u>	<u>Rge</u>	<u>County</u>
1		SE	25	13N	1E	MEAGHER

Source Name: ROCK CREEK

Period of Diversion: JANUARY 1 TO DECEMBER 31

2	Diversion Means:	LIVESTOCK DIRECT FROM SOURCE				
		S2SW	25	13N	1E	MEAGHER
	Source Name:	ROCK CREEK				
	Period of Diversion:	JANUARY 1 TO DECEMBER 31				
3	Diversion Means:	LIVESTOCK DIRECT FROM SOURCE				
		SESE	26	13N	1E	MEAGHER
	Source Name:	ROCK CREEK				
	Period of Diversion:	JANUARY 1 TO DECEMBER 31				
4	Diversion Means:	LIVESTOCK DIRECT FROM SOURCE				
		NE	29	13N	1E	MEAGHER
	*Source Name:	UNNAMED TRIBUTARY OF ROCK CREEK				
	Period of Diversion:	JANUARY 1 TO DECEMBER 31				
5	Diversion Means:	LIVESTOCK DIRECT FROM SOURCE				
		NE	35	13N	1E	MEAGHER
	*Source Name:	UNNAMED TRIBUTARY OF ROCK CREEK				
	Period of Diversion:	JANUARY 1 TO DECEMBER 31				
6	Diversion Means:	LIVESTOCK DIRECT FROM SOURCE				
		NW	35	13N	1E	MEAGHER
	Source Name:	ROCK CREEK				
	Period of Diversion:	JANUARY 1 TO DECEMBER 31				
7	Diversion Means:	LIVESTOCK DIRECT FROM SOURCE				
		SE	35	13N	1E	MEAGHER
	*Source Name:	UNNAMED TRIBUTARY OF ROCK CREEK				
	Period of Diversion:	JANUARY 1 TO DECEMBER 31				
8	Diversion Means:	LIVESTOCK DIRECT FROM SOURCE				
		SW	35	13N	1E	MEAGHER
	*Source Name:	UNNAMED TRIBUTARY OF ROCK CREEK				
	Period of Diversion:	JANUARY 1 TO DECEMBER 31				
9	Diversion Means:	LIVESTOCK DIRECT FROM SOURCE				
		NE	20	13N	2E	MEAGHER
	*Source Name:	UNNAMED TRIBUTARY OF ROCK CREEK				
	Period of Diversion:	JANUARY 1 TO DECEMBER 31				
10	Diversion Means:	LIVESTOCK DIRECT FROM SOURCE				
		NW	20	13N	2E	MEAGHER
	*Source Name:	UNNAMED TRIBUTARY OF ROCK CREEK				
	Period of Diversion:	JANUARY 1 TO DECEMBER 31				
11	Diversion Means:	LIVESTOCK DIRECT FROM SOURCE				
		SE	20	13N	2E	MEAGHER

	*Source Name:	UNNAMED TRIBUTARY OF ROCK CREEK				
	Period of Diversion:	JANUARY 1 TO DECEMBER 31				
	Diversion Means:	LIVESTOCK DIRECT FROM SOURCE				
12		SW	20	13N	2E	MEAGHER
	*Source Name:	UNNAMED TRIBUTARY OF ROCK CREEK				
	Period of Diversion:	JANUARY 1 TO DECEMBER 31				
	Diversion Means:	LIVESTOCK DIRECT FROM SOURCE				
13		SWSE	28	13N	2E	MEAGHER
	Source Name:	ROCK CREEK				
	Period of Diversion:	JANUARY 1 TO DECEMBER 31				
	Diversion Means:	LIVESTOCK DIRECT FROM SOURCE				
14		SW	28	13N	2E	MEAGHER
	Source Name:	ROCK CREEK				
	Period of Diversion:	JANUARY 1 TO DECEMBER 31				
	Diversion Means:	LIVESTOCK DIRECT FROM SOURCE				
15		NW	29	13N	2E	MEAGHER
	Source Name:	ROCK CREEK				
	Period of Diversion:	JANUARY 1 TO DECEMBER 31				
	Diversion Means:	LIVESTOCK DIRECT FROM SOURCE				
16		SE	29	13N	2E	MEAGHER
	Source Name:	ROCK CREEK				
	Period of Diversion:	JANUARY 1 TO DECEMBER 31				
	Diversion Means:	LIVESTOCK DIRECT FROM SOURCE				
17		SW	29	13N	2E	MEAGHER
	Source Name:	ROCK CREEK				
	Period of Diversion:	JANUARY 1 TO DECEMBER 31				
	Diversion Means:	LIVESTOCK DIRECT FROM SOURCE				
18		S2NE	30	13N	2E	MEAGHER
	Source Name:	ROCK CREEK				
	Period of Diversion:	JANUARY 1 TO DECEMBER 31				
	Diversion Means:	LIVESTOCK DIRECT FROM SOURCE				
19		SENW	30	13N	2E	MEAGHER
	Source Name:	ROCK CREEK				
	Period of Diversion:	JANUARY 1 TO DECEMBER 31				
	Diversion Means:	LIVESTOCK DIRECT FROM SOURCE				
20		SE	30	13N	2E	MEAGHER
	Source Name:	ROCK CREEK				
	Period of Diversion:	JANUARY 1 TO DECEMBER 31				

	Diversion Means:	LIVESTOCK DIRECT FROM SOURCE				
21		N2SW	30	13N	2E	MEAGHER
	Source Name:	ROCK CREEK				
	Period of Diversion:	JANUARY 1 TO DECEMBER 31				
	Diversion Means:	LIVESTOCK DIRECT FROM SOURCE				
22		NE	33	13N	2E	MEAGHER
	Source Name:	ROCK CREEK				
	Period of Diversion:	JANUARY 1 TO DECEMBER 31				
	Diversion Means:	LIVESTOCK DIRECT FROM SOURCE				
23		NW	33	13N	2E	MEAGHER
	*Source Name:	UNNAMED TRIBUTARY OF ROCK CREEK				
	Period of Diversion:	JANUARY 1 TO DECEMBER 31				
	Diversion Means:	LIVESTOCK DIRECT FROM SOURCE				
24		SW	33	13N	2E	MEAGHER
	*Source Name:	UNNAMED TRIBUTARY OF ROCK CREEK				
	Period of Diversion:	JANUARY 1 TO DECEMBER 31				
	Diversion Means:	LIVESTOCK DIRECT FROM SOURCE				
	Period of Use:	JANUARY 1 TO DECEMBER 31				

***Place of Use:**

<u>ID</u>	<u>Acres</u>	<u>Govt Lot</u>	<u>Qtr Sec</u>	<u>Sec</u>	<u>Twp</u>	<u>Rge</u>	<u>County</u>
1			SE	25	13N	1E	MEAGHER
2			S2SW	25	13N	1E	MEAGHER
3			SESE	26	13N	1E	MEAGHER
4			NE	29	13N	1E	MEAGHER
5			NE	35	13N	1E	MEAGHER
6			NW	35	13N	1E	MEAGHER
7			SE	35	13N	1E	MEAGHER
8			SW	35	13N	1E	MEAGHER
9			NE	20	13N	2E	MEAGHER
10			NW	20	13N	2E	MEAGHER
11			SE	20	13N	2E	MEAGHER
12			SW	20	13N	2E	MEAGHER
13			SWSE	28	13N	2E	MEAGHER
14			SW	28	13N	2E	MEAGHER
15			NW	29	13N	2E	MEAGHER
16			SE	29	13N	2E	MEAGHER
17			SW	29	13N	2E	MEAGHER
18			S2NE	30	13N	2E	MEAGHER
19			SE	30	13N	2E	MEAGHER
20			SE	30	13N	2E	MEAGHER
21			N2SW	30	13N	2E	MEAGHER
22			NE	33	13N	2E	MEAGHER
23			NW	33	13N	2E	MEAGHER
24			SW	33	13N	2E	MEAGHER

Remarks:

THE FOLLOWING ISSUES WERE IDENTIFIED BY THE DNRC DURING ITS EXAMINATION OF THIS WATER RIGHT CLAIM.

THIS CLAIM NUMBER WAS NOT INCLUDED IN THE BASIN 41J DECREE ISSUED 12/16/2010.

A BETTER UNDERSTANDING OF YOUR CLAIMED WATER RIGHT CAN BE OBTAINED BY COMPARING YOUR RIGHT WITH OTHER CLAIMS IN THE BASIN. FOR EXAMPLE, COMPARE PRIORITY DATES, FLOW RATES, VOLUMES, OR ACRES IRRIGATED. ALSO, YOUR WATER RIGHT MAY BE SUBJECT TO WATER RIGHTS IN ADJOINING SUBBASINS OR BASINS AS WELL AS BEING SUBJECT TO OTHER RIGHTS ON YOUR SOURCE OF SUPPLY. FINALLY, YOUR WATER RIGHT MAY BE SUBJECT TO INDIAN RESERVED AND FEDERAL RESERVED WATER RIGHTS.

COMPLETE DETAILS REGARDING THE DNRC PREPARATION OF THIS INTERLOCUTORY DECREE AND RELATED MATERIALS CAN BE REVIEWED AT THE OFFICE LOCATIONS IDENTIFIED IN THE DOCUMENT ENTITLED "NOTICE OF ENTRY OF INTERLOCUTORY DECREE AND NOTICE OF AVAILABILITY."

SEE GENERAL FINDINGS OF FACT AND CONCLUSIONS OF LAW FOR FURTHER EXPLANATION OF YOUR CLAIMED WATER RIGHT. THESE FINDINGS CAN BE FOUND AS INDICATED IN THE DOCUMENT ENTITLED "NOTICE OF ENTRY OF INTERLOCUTORY DECREE AND NOTICE OF AVAILABILITY." IF YOU NEED OBJECTION FORMS, OR HAVE QUESTIONS ABOUT WATER COURT PROCEDURES OR CHANGES TO YOUR RIGHT, YOU CAN CONTACT THE WATER COURT BY CALLING 1-800-624-3270 (WITHIN MONTANA ONLY) OR 1-406-586-4364, OR BY WRITING TO P.O. BOX 1389, BOZEMAN, MT 59771-1389.

**INTERLOCUTORY DECREE
SMITH RIVER
BASIN 41J
ABSTRACT OF WATER RIGHT CLAIM**

IMPORTANT NOTICE

YOUR WATER RIGHT AS SHOWN ON THIS ABSTRACT MAY HAVE CHANGES FROM YOUR WATER RIGHT AS CLAIMED OR AMENDED. AN ASTERISK (*) HAS BEEN PLACED NEXT TO EACH ITEM CHANGED BY THE MONTANA WATER COURT OR BY THE DEPARTMENT OF NATURAL RESOURCES AND CONSERVATION (DNRC) DURING THE PREPARATION OF THIS INTERLOCUTORY DECREE. THESE CHANGES ARE AUTHORIZED BY THE MONTANA SUPREME COURT WATER RIGHT CLAIMS EXAMINATION RULES OR BY ORDER OF THE WATER COURT.

OBJECTIONS MAY BE FILED ACCORDING TO THE PROCEDURES OUTLINED IN THE DOCUMENT ENTITLED "NOTICE OF ENTRY OF INTERLOCUTORY DECREE AND NOTICE OF AVAILABILITY."

Water Right Number: 41J 30134523 STATEMENT OF CLAIM

Version: 1 -- ORIGINAL RIGHT

Status: ACTIVE

Owners: GALT RANCH LP
543 BIRCH CREEK RD
WHITE SULPHUR SPRINGS, MT 59645-9641

Priority Date: DECEMBER 31, 1924

Type of Historical Right: USE

Purpose (Use): STOCK

***Flow Rate:** A SPECIFIC FLOW RATE HAS NOT BEEN DECREED BECAUSE THIS USE CONSISTS OF STOCK DRINKING DIRECTLY FROM THE SOURCE, OR FROM A DITCH SYSTEM. THE FLOW RATE IS LIMITED TO THE MINIMUM AMOUNT HISTORICALLY NECESSARY TO SUSTAIN THIS PURPOSE.

***Volume:** THIS RIGHT INCLUDES THE AMOUNT OF WATER CONSUMPTIVELY USED FOR STOCKWATERING PURPOSES AT THE RATE OF 30 GALLONS PER DAY PER ANIMAL UNIT. ANIMAL UNITS SHALL BE BASED ON REASONABLE CARRYING CAPACITY AND HISTORICAL USE OF THE AREA SERVICED BY THIS WATER SOURCE.

***Source Name:** ROCK SPRINGS CREEK

Source Type: SURFACE WATER

***Source Name:** UNNAMED TRIBUTARY OF ROCK SPRINGS CREEK

Source Type: SURFACE WATER

***Point of Diversion and Means of Diversion:**

<u>ID</u>	<u>Govt Lot</u>	<u>Qtr</u>	<u>Sec</u>	<u>Twp</u>	<u>Rge</u>	<u>County</u>
1		N2	25	10N	4E	MEAGHER

Source Name: ROCK SPRINGS CREEK

Period of Diversion: JANUARY 1 TO DECEMBER 31

Diversion Means: LIVESTOCK DIRECT FROM SOURCE

2 SW 25 10N 4E MEAGHER
Source Name: ROCK SPRINGS CREEK
Period of Diversion: JANUARY 1 TO DECEMBER 31
Diversion Means: LIVESTOCK DIRECT FROM SOURCE

3 E2 7 10N 5E MEAGHER
***Source Name:** UNNAMED TRIBUTARY OF ROCK SPRINGS CREEK
Period of Diversion: JANUARY 1 TO DECEMBER 31
Diversion Means: LIVESTOCK DIRECT FROM SOURCE

4 NE 17 10N 5E MEAGHER
***Source Name:** UNNAMED TRIBUTARY OF ROCK SPRINGS CREEK
Period of Diversion: JANUARY 1 TO DECEMBER 31
Diversion Means: LIVESTOCK DIRECT FROM SOURCE

5 NW 17 10N 5E MEAGHER
Source Name: ROCK SPRINGS CREEK
Period of Diversion: JANUARY 1 TO DECEMBER 31
Diversion Means: LIVESTOCK DIRECT FROM SOURCE

6 SW 17 10N 5E MEAGHER
***Source Name:** UNNAMED TRIBUTARY OF ROCK SPRINGS CREEK
Period of Diversion: JANUARY 1 TO DECEMBER 31
Diversion Means: LIVESTOCK DIRECT FROM SOURCE

7 19 10N 5E MEAGHER
***Source Name:** UNNAMED TRIBUTARY OF ROCK SPRINGS CREEK
Period of Diversion: JANUARY 1 TO DECEMBER 31
Diversion Means: LIVESTOCK DIRECT FROM SOURCE

Period of Use: JANUARY 1 TO DECEMBER 31

***Place of Use:**

<u>ID</u>	<u>Acres</u>	<u>Govt Lot</u>	<u>Qtr</u>	<u>Sec</u>	<u>Twp</u>	<u>Rge</u>	<u>County</u>
1			N2	25	10N	4E	MEAGHER
2			SW	25	10N	4E	MEAGHER
3			E2	7	10N	5E	MEAGHER
4			NE	17	10N	5E	MEAGHER
5			NW	17	10N	5E	MEAGHER
6			SW	17	10N	5E	MEAGHER
7				19	10N	5E	MEAGHER

Remarks:

THE FOLLOWING ISSUES WERE IDENTIFIED BY THE DNRC DURING ITS EXAMINATION OF THIS WATER RIGHT CLAIM.
 THIS CLAIM NUMBER WAS NOT INCLUDED IN THE BASIN 41J DECREE ISSUED 12/16/2010.

A BETTER UNDERSTANDING OF YOUR CLAIMED WATER RIGHT CAN BE OBTAINED BY COMPARING YOUR RIGHT WITH OTHER CLAIMS IN THE BASIN. FOR EXAMPLE, COMPARE PRIORITY DATES, FLOW RATES, VOLUMES, OR ACRES IRRIGATED. ALSO, YOUR WATER RIGHT MAY BE SUBJECT TO WATER RIGHTS IN ADJOINING SUBBASINS OR BASINS AS WELL AS BEING SUBJECT TO OTHER RIGHTS ON YOUR SOURCE OF SUPPLY. FINALLY, YOUR WATER RIGHT MAY BE SUBJECT TO INDIAN RESERVED AND FEDERAL RESERVED WATER RIGHTS.

COMPLETE DETAILS REGARDING THE DNRC PREPARATION OF THIS INTERLOCUTORY DECREE AND RELATED MATERIALS CAN BE REVIEWED AT THE OFFICE LOCATIONS IDENTIFIED IN THE DOCUMENT ENTITLED "NOTICE OF ENTRY OF INTERLOCUTORY DECREE AND NOTICE OF AVAILABILITY."

SEE GENERAL FINDINGS OF FACT AND CONCLUSIONS OF LAW FOR FURTHER EXPLANATION OF YOUR CLAIMED WATER RIGHT. THESE FINDINGS CAN BE FOUND AS INDICATED IN THE DOCUMENT ENTITLED "NOTICE OF ENTRY OF INTERLOCUTORY DECREE AND NOTICE OF AVAILABILITY." IF YOU NEED OBJECTION FORMS, OR HAVE QUESTIONS ABOUT WATER COURT PROCEDURES OR CHANGES TO YOUR RIGHT, YOU CAN CONTACT THE WATER COURT BY CALLING 1-800-624-3270 (WITHIN MONTANA ONLY) OR 1-406-586-4364, OR BY WRITING TO P.O. BOX 1389, BOZEMAN, MT 59771-1389.

**INTERLOCUTORY DECREE
SMITH RIVER
BASIN 41J
ABSTRACT OF WATER RIGHT CLAIM**

IMPORTANT NOTICE

YOUR WATER RIGHT AS SHOWN ON THIS ABSTRACT MAY HAVE CHANGES FROM YOUR WATER RIGHT AS CLAIMED OR AMENDED. AN ASTERISK (*) HAS BEEN PLACED NEXT TO EACH ITEM CHANGED BY THE MONTANA WATER COURT OR BY THE DEPARTMENT OF NATURAL RESOURCES AND CONSERVATION (DNRC) DURING THE PREPARATION OF THIS INTERLOCUTORY DECREE. THESE CHANGES ARE AUTHORIZED BY THE MONTANA SUPREME COURT WATER RIGHT CLAIMS EXAMINATION RULES OR BY ORDER OF THE WATER COURT.

OBJECTIONS MAY BE FILED ACCORDING TO THE PROCEDURES OUTLINED IN THE DOCUMENT ENTITLED "NOTICE OF ENTRY OF INTERLOCUTORY DECREE AND NOTICE OF AVAILABILITY."

Water Right Number: 41J 30134525 STATEMENT OF CLAIM

Version: 1 -- ORIGINAL RIGHT

Status: ACTIVE

Owners: GALT RANCH LP
543 BIRCH CREEK RD
WHITE SULPHUR SPRINGS, MT 59645-9641

Priority Date: DECEMBER 31, 1924

Type of Historical Right: USE

Purpose (Use): STOCK

***Flow Rate:** A SPECIFIC FLOW RATE HAS NOT BEEN DECREED BECAUSE THIS USE CONSISTS OF STOCK DRINKING DIRECTLY FROM THE SOURCE, OR FROM A DITCH SYSTEM. THE FLOW RATE IS LIMITED TO THE MINIMUM AMOUNT HISTORICALLY NECESSARY TO SUSTAIN THIS PURPOSE.

***Volume:** THIS RIGHT INCLUDES THE AMOUNT OF WATER CONSUMPTIVELY USED FOR STOCKWATERING PURPOSES AT THE RATE OF 30 GALLONS PER DAY PER ANIMAL UNIT. ANIMAL UNITS SHALL BE BASED ON REASONABLE CARRYING CAPACITY AND HISTORICAL USE OF THE AREA SERVICED BY THIS WATER SOURCE.

***Source Name:** COOKS CREEK, SOUTH FORK

Source Type: SURFACE WATER

***Source Name:** UNNAMED TRIBUTARY OF COOKS CREEK, SOUTH FORK

Source Type: SURFACE WATER

THE SOURCE INCLUDES UNNAMED TRIBUTARIES OF COOKS CREEK, SOUTH FORK .

***Point of Diversion and Means of Diversion:**

<u>ID</u>	<u>Govt Lot</u>	<u>Qtr</u>	<u>Sec</u>	<u>Sec</u>	<u>Twp</u>	<u>Rge</u>	<u>County</u>
1		SW	26	8N	5E	MEAGHER	

***Source Name:** UNNAMED TRIBUTARY OF COOKS CREEK, SOUTH FORK

Period of Diversion: JANUARY 1 TO DECEMBER 31

Diversion Means: LIVESTOCK DIRECT FROM SOURCE
2 W2SE 26 8N 5E MEAGHER

Source Name: COOKS CREEK, SOUTH FORK

Period of Diversion: JANUARY 1 TO DECEMBER 31

Diversion Means: LIVESTOCK DIRECT FROM SOURCE

Period of Use: JANUARY 1 TO DECEMBER 31

***Place of Use:**

<u>ID</u>	<u>Acres</u>	<u>Govt Lot</u>	<u>Qtr Sec</u>	<u>Sec</u>	<u>Twp</u>	<u>Rge</u>	<u>County</u>
1			SW	26	8N	5E	MEAGHER
2			W2SE	26	8N	5E	MEAGHER

Remarks:

THE FOLLOWING ISSUES WERE IDENTIFIED BY THE DNRC DURING ITS EXAMINATION OF THIS WATER RIGHT CLAIM.

THIS CLAIM NUMBER WAS NOT INCLUDED IN THE BASIN 41J DECREE ISSUED 12/16/2010.

A BETTER UNDERSTANDING OF YOUR CLAIMED WATER RIGHT CAN BE OBTAINED BY COMPARING YOUR RIGHT WITH OTHER CLAIMS IN THE BASIN. FOR EXAMPLE, COMPARE PRIORITY DATES, FLOW RATES, VOLUMES, OR ACRES IRRIGATED. ALSO, YOUR WATER RIGHT MAY BE SUBJECT TO WATER RIGHTS IN ADJOINING SUBBASINS OR BASINS AS WELL AS BEING SUBJECT TO OTHER RIGHTS ON YOUR SOURCE OF SUPPLY. FINALLY, YOUR WATER RIGHT MAY BE SUBJECT TO INDIAN RESERVED AND FEDERAL RESERVED WATER RIGHTS.

COMPLETE DETAILS REGARDING THE DNRC PREPARATION OF THIS INTERLOCUTORY DECREE AND RELATED MATERIALS CAN BE REVIEWED AT THE OFFICE LOCATIONS IDENTIFIED IN THE DOCUMENT ENTITLED "NOTICE OF ENTRY OF INTERLOCUTORY DECREE AND NOTICE OF AVAILABILITY."

SEE GENERAL FINDINGS OF FACT AND CONCLUSIONS OF LAW FOR FURTHER EXPLANATION OF YOUR CLAIMED WATER RIGHT. THESE FINDINGS CAN BE FOUND AS INDICATED IN THE DOCUMENT ENTITLED "NOTICE OF ENTRY OF INTERLOCUTORY DECREE AND NOTICE OF AVAILABILITY." IF YOU NEED OBJECTION FORMS, OR HAVE QUESTIONS ABOUT WATER COURT PROCEDURES OR CHANGES TO YOUR RIGHT, YOU CAN CONTACT THE WATER COURT BY CALLING 1-800-624-3270 (WITHIN MONTANA ONLY) OR 1-406-586-4364, OR BY WRITING TO P.O. BOX 1389, BOZEMAN, MT 59771-1389.

**INTERLOCUTORY DECREE
SMITH RIVER
BASIN 41J
ABSTRACT OF WATER RIGHT CLAIM**

IMPORTANT NOTICE

YOUR WATER RIGHT AS SHOWN ON THIS ABSTRACT MAY HAVE CHANGES FROM YOUR WATER RIGHT AS CLAIMED OR AMENDED. AN ASTERISK (*) HAS BEEN PLACED NEXT TO EACH ITEM CHANGED BY THE MONTANA WATER COURT OR BY THE DEPARTMENT OF NATURAL RESOURCES AND CONSERVATION (DNRC) DURING THE PREPARATION OF THIS INTERLOCUTORY DECREE. THESE CHANGES ARE AUTHORIZED BY THE MONTANA SUPREME COURT WATER RIGHT CLAIMS EXAMINATION RULES OR BY ORDER OF THE WATER COURT.

OBJECTIONS MAY BE FILED ACCORDING TO THE PROCEDURES OUTLINED IN THE DOCUMENT ENTITLED "NOTICE OF ENTRY OF INTERLOCUTORY DECREE AND NOTICE OF AVAILABILITY."

Water Right Number: 41J 30134526 STATEMENT OF CLAIM

Version: 1 -- ORIGINAL RIGHT

Status: ACTIVE

Owners: GALT RANCH LP
543 BIRCH CREEK RD
WHITE SULPHUR SPRINGS, MT 59645-9641

Priority Date: DECEMBER 31, 1924

Type of Historical Right: USE

Purpose (Use): STOCK

***Flow Rate:** A SPECIFIC FLOW RATE HAS NOT BEEN DECREED BECAUSE THIS USE CONSISTS OF STOCK DRINKING DIRECTLY FROM THE SOURCE, OR FROM A DITCH SYSTEM. THE FLOW RATE IS LIMITED TO THE MINIMUM AMOUNT HISTORICALLY NECESSARY TO SUSTAIN THIS PURPOSE.

***Volume:** THIS RIGHT INCLUDES THE AMOUNT OF WATER CONSUMPTIVELY USED FOR STOCKWATERING PURPOSES AT THE RATE OF 30 GALLONS PER DAY PER ANIMAL UNIT. ANIMAL UNITS SHALL BE BASED ON REASONABLE CARRYING CAPACITY AND HISTORICAL USE OF THE AREA SERVICED BY THIS WATER SOURCE.

***Source Name:** UNNAMED TRIBUTARY OF WOODS GULCH CREEK, SOUTH FORK

Source Type: SURFACE WATER

***Source Name:** WOODS GULCH CREEK, SOUTH FORK

Source Type: SURFACE WATER

THE SOURCE INCLUDES UNNAMED TRIBUTARIES OF WOODS GULCH CREEK, SOUTH FORK.

***Point of Diversion and Means of Diversion:**

<u>ID</u>	<u>Govt Lot</u>	<u>Qtr</u>	<u>Sec</u>	<u>Twp</u>	<u>Rge</u>	<u>County</u>
1			2	8N	5E	MEAGHER

Source Name: WOODS GULCH CREEK, SOUTH FORK

Period of Diversion: JANUARY 1 TO DECEMBER 31

Diversion Means: LIVESTOCK DIRECT FROM SOURCE
2 NE 3 8N 5E MEAGHER
***Source Name:** UNNAMED TRIBUTARY OF WOODS GULCH CREEK, SOUTH FORK
Period of Diversion: JANUARY 1 TO DECEMBER 31
Diversion Means: LIVESTOCK DIRECT FROM SOURCE
3 S2SE 3 8N 5E MEAGHER
***Source Name:** UNNAMED TRIBUTARY OF WOODS GULCH CREEK, SOUTH FORK
Period of Diversion: JANUARY 1 TO DECEMBER 31
Diversion Means: LIVESTOCK DIRECT FROM SOURCE
4 10 8N 5E MEAGHER
***Source Name:** UNNAMED TRIBUTARY OF WOODS GULCH CREEK, SOUTH FORK
Period of Diversion: JANUARY 1 TO DECEMBER 31
Diversion Means: LIVESTOCK DIRECT FROM SOURCE
5 11 8N 5E MEAGHER
Source Name: WOODS GULCH CREEK, SOUTH FORK
Period of Diversion: JANUARY 1 TO DECEMBER 31
Diversion Means: LIVESTOCK DIRECT FROM SOURCE
6 W2NE 14 8N 5E MEAGHER
Source Name: WOODS GULCH CREEK, SOUTH FORK
Period of Diversion: JANUARY 1 TO DECEMBER 31
Diversion Means: LIVESTOCK DIRECT FROM SOURCE
7 W2 14 8N 5E MEAGHER
Source Name: WOODS GULCH CREEK, SOUTH FORK
Period of Diversion: JANUARY 1 TO DECEMBER 31
Diversion Means: LIVESTOCK DIRECT FROM SOURCE
8 15 8N 5E MEAGHER
Source Name: WOODS GULCH CREEK, SOUTH FORK
Period of Diversion: JANUARY 1 TO DECEMBER 31
Diversion Means: LIVESTOCK DIRECT FROM SOURCE
9 SWSW 35 9N 5E MEAGHER
***Source Name:** UNNAMED TRIBUTARY OF WOODS GULCH CREEK, SOUTH FORK
Period of Diversion: JANUARY 1 TO DECEMBER 31
Diversion Means: LIVESTOCK DIRECT FROM SOURCE
Period of Use: JANUARY 1 TO DECEMBER 31

***Place of Use:**

<u>ID</u>	<u>Acres</u>	<u>Govt Lot</u>	<u>Qtr Sec</u>	<u>Sec</u>	<u>Twp</u>	<u>Rge</u>	<u>County</u>
1				2	8N	5E	MEAGHER
2			NE	3	8N	5E	MEAGHER
3			S2SE	3	8N	5E	MEAGHER
4				10	8N	5E	MEAGHER
5				11	8N	5E	MEAGHER
6			W2NE	14	8N	5E	MEAGHER
7			W2	14	8N	5E	MEAGHER
8				15	8N	5E	MEAGHER
9			SWSW	35	9N	5E	MEAGHER

Remarks:

THE FOLLOWING ISSUES WERE IDENTIFIED BY THE DNRC DURING ITS EXAMINATION OF THIS WATER RIGHT CLAIM.

THIS CLAIM NUMBER WAS NOT INCLUDED IN THE BASIN 41J DECREE ISSUED 12/16/2010.

A BETTER UNDERSTANDING OF YOUR CLAIMED WATER RIGHT CAN BE OBTAINED BY COMPARING YOUR RIGHT WITH OTHER CLAIMS IN THE BASIN. FOR EXAMPLE, COMPARE PRIORITY DATES, FLOW RATES, VOLUMES, OR ACRES IRRIGATED. ALSO, YOUR WATER RIGHT MAY BE SUBJECT TO WATER RIGHTS IN ADJOINING SUBBASINS OR BASINS AS WELL AS BEING SUBJECT TO OTHER RIGHTS ON YOUR SOURCE OF SUPPLY. FINALLY, YOUR WATER RIGHT MAY BE SUBJECT TO INDIAN RESERVED AND FEDERAL RESERVED WATER RIGHTS.

COMPLETE DETAILS REGARDING THE DNRC PREPARATION OF THIS INTERLOCUTORY DECREE AND RELATED MATERIALS CAN BE REVIEWED AT THE OFFICE LOCATIONS IDENTIFIED IN THE DOCUMENT ENTITLED "NOTICE OF ENTRY OF INTERLOCUTORY DECREE AND NOTICE OF AVAILABILITY."

SEE GENERAL FINDINGS OF FACT AND CONCLUSIONS OF LAW FOR FURTHER EXPLANATION OF YOUR CLAIMED WATER RIGHT. THESE FINDINGS CAN BE FOUND AS INDICATED IN THE DOCUMENT ENTITLED "NOTICE OF ENTRY OF INTERLOCUTORY DECREE AND NOTICE OF AVAILABILITY." IF YOU NEED OBJECTION FORMS, OR HAVE QUESTIONS ABOUT WATER COURT PROCEDURES OR CHANGES TO YOUR RIGHT, YOU CAN CONTACT THE WATER COURT BY CALLING 1-800-624-3270 (WITHIN MONTANA ONLY) OR 1-406-586-4364, OR BY WRITING TO P.O. BOX 1389, BOZEMAN, MT 59771-1389.

**INTERLOCUTORY DECREE
SMITH RIVER
BASIN 41J
ABSTRACT OF WATER RIGHT CLAIM**

IMPORTANT NOTICE

YOUR WATER RIGHT AS SHOWN ON THIS ABSTRACT MAY HAVE CHANGES FROM YOUR WATER RIGHT AS CLAIMED OR AMENDED. AN ASTERISK (*) HAS BEEN PLACED NEXT TO EACH ITEM CHANGED BY THE MONTANA WATER COURT OR BY THE DEPARTMENT OF NATURAL RESOURCES AND CONSERVATION (DNRC) DURING THE PREPARATION OF THIS INTERLOCUTORY DECREE. THESE CHANGES ARE AUTHORIZED BY THE MONTANA SUPREME COURT WATER RIGHT CLAIMS EXAMINATION RULES OR BY ORDER OF THE WATER COURT.

OBJECTIONS MAY BE FILED ACCORDING TO THE PROCEDURES OUTLINED IN THE DOCUMENT ENTITLED "NOTICE OF ENTRY OF INTERLOCUTORY DECREE AND NOTICE OF AVAILABILITY."

Water Right Number: 41J 30134528 STATEMENT OF CLAIM

Version: 1 -- ORIGINAL RIGHT

Status: ACTIVE

Owners: GALT RANCH LP
543 BIRCH CREEK RD
WHITE SULPHUR SPRINGS, MT 59645-9641

Priority Date: MARCH 1, 1918

Type of Historical Right: USE

Purpose (Use): STOCK

***Flow Rate:** A SPECIFIC FLOW RATE HAS NOT BEEN DECREED BECAUSE THIS USE CONSISTS OF STOCK DRINKING DIRECTLY FROM THE SOURCE, OR FROM A DITCH SYSTEM. THE FLOW RATE IS LIMITED TO THE MINIMUM AMOUNT HISTORICALLY NECESSARY TO SUSTAIN THIS PURPOSE.

***Volume:** THIS RIGHT INCLUDES THE AMOUNT OF WATER CONSUMPTIVELY USED FOR STOCKWATERING PURPOSES AT THE RATE OF 30 GALLONS PER DAY PER ANIMAL UNIT. ANIMAL UNITS SHALL BE BASED ON REASONABLE CARRYING CAPACITY AND HISTORICAL USE OF THE AREA SERVICED BY THIS WATER SOURCE.

***Source Name:** BLACK CANYON

Source Type: SURFACE WATER

***Source Name:** UNNAMED TRIBUTARY OF BLACK CANYON

Source Type: SURFACE WATER

THE SOURCE INCLUDES UNNAMED TRIBUTARIES OF BLACK CANYON.

***Point of Diversion and Means of Diversion:**

<u>ID</u>	<u>Govt Lot</u>	<u>Qtr Sec</u>	<u>Sec</u>	<u>Twp</u>	<u>Rge</u>	<u>County</u>
1		E2NE	8	13N	3E	MEAGHER

***Source Name:** UNNAMED TRIBUTARY OF BLACK CANYON

Period of Diversion: JANUARY 1 TO DECEMBER 31

Diversion Means: LIVESTOCK DIRECT FROM SOURCE

2 9 13N 3E MEAGHER

***Source Name:** UNNAMED TRIBUTARY OF BLACK CANYON

Period of Diversion: JANUARY 1 TO DECEMBER 31

Diversion Means: LIVESTOCK DIRECT FROM SOURCE

3 11 13N 3E MEAGHER

***Source Name:** BLACK CANYON

Period of Diversion: JANUARY 1 TO DECEMBER 31

Diversion Means: LIVESTOCK DIRECT FROM SOURCE

4 NE 12 13N 3E MEAGHER

***Source Name:** BLACK CANYON

Period of Diversion: JANUARY 1 TO DECEMBER 31

Diversion Means: LIVESTOCK DIRECT FROM SOURCE

5 SW 12 13N 3E MEAGHER

***Source Name:** UNNAMED TRIBUTARY OF BLACK CANYON

Period of Diversion: JANUARY 1 TO DECEMBER 31

Diversion Means: LIVESTOCK DIRECT FROM SOURCE

6 NW 13 13N 3E MEAGHER

***Source Name:** UNNAMED TRIBUTARY OF BLACK CANYON

Period of Diversion: JANUARY 1 TO DECEMBER 31

Diversion Means: LIVESTOCK DIRECT FROM SOURCE

7 NENW 14 13N 3E MEAGHER

***Source Name:** UNNAMED TRIBUTARY OF BLACK CANYON

Period of Diversion: JANUARY 1 TO DECEMBER 31

Diversion Means: LIVESTOCK DIRECT FROM SOURCE

Period of Use: JANUARY 1 TO DECEMBER 31

***Place of Use:**

<u>ID</u>	<u>Acres</u>	<u>Govt Lot</u>	<u>Qtr Sec</u>	<u>Sec</u>	<u>Twp</u>	<u>Rge</u>	<u>County</u>
1			E2NE	8	13N	3E	MEAGHER
2				9	13N	3E	MEAGHER
3				11	13N	3E	MEAGHER
4			NE	12	13N	3E	MEAGHER
5			SW	12	13N	3E	MEAGHER
6			NW	13	13N	3E	MEAGHER
7			NENW	14	13N	3E	MEAGHER

Remarks:

THE FOLLOWING ISSUES WERE IDENTIFIED BY THE DNRC DURING ITS EXAMINATION OF THIS WATER RIGHT CLAIM.

THIS CLAIM NUMBER WAS NOT INCLUDED IN THE BASIN 41J DECREE ISSUED 12/16/2010.

A BETTER UNDERSTANDING OF YOUR CLAIMED WATER RIGHT CAN BE OBTAINED BY COMPARING YOUR RIGHT WITH OTHER CLAIMS IN THE BASIN. FOR EXAMPLE, COMPARE PRIORITY DATES, FLOW RATES, VOLUMES, OR ACRES IRRIGATED. ALSO, YOUR WATER RIGHT MAY BE SUBJECT TO WATER RIGHTS IN ADJOINING SUBBASINS OR BASINS AS WELL AS BEING SUBJECT TO OTHER RIGHTS ON YOUR SOURCE OF SUPPLY. FINALLY, YOUR WATER RIGHT MAY BE SUBJECT TO INDIAN RESERVED AND FEDERAL RESERVED WATER RIGHTS.

COMPLETE DETAILS REGARDING THE DNRC PREPARATION OF THIS INTERLOCUTORY DECREE AND RELATED MATERIALS CAN BE REVIEWED AT THE OFFICE LOCATIONS IDENTIFIED IN THE DOCUMENT ENTITLED "NOTICE OF ENTRY OF INTERLOCUTORY DECREE AND NOTICE OF AVAILABILITY."

SEE GENERAL FINDINGS OF FACT AND CONCLUSIONS OF LAW FOR FURTHER EXPLANATION OF YOUR CLAIMED WATER RIGHT. THESE FINDINGS CAN BE FOUND AS INDICATED IN THE DOCUMENT ENTITLED "NOTICE OF ENTRY OF INTERLOCUTORY DECREE AND NOTICE OF AVAILABILITY." IF YOU NEED OBJECTION FORMS, OR HAVE QUESTIONS ABOUT WATER COURT PROCEDURES OR CHANGES TO YOUR RIGHT, YOU CAN CONTACT THE WATER COURT BY CALLING 1-800-624-3270 (WITHIN MONTANA ONLY) OR 1-406-586-4364, OR BY WRITING TO P.O. BOX 1389, BOZEMAN, MT 59771-1389.

**INTERLOCUTORY DECREE
SMITH RIVER
BASIN 41J
ABSTRACT OF WATER RIGHT CLAIM**

IMPORTANT NOTICE

YOUR WATER RIGHT AS SHOWN ON THIS ABSTRACT MAY HAVE CHANGES FROM YOUR WATER RIGHT AS CLAIMED OR AMENDED. AN ASTERISK (*) HAS BEEN PLACED NEXT TO EACH ITEM CHANGED BY THE MONTANA WATER COURT OR BY THE DEPARTMENT OF NATURAL RESOURCES AND CONSERVATION (DNRC) DURING THE PREPARATION OF THIS INTERLOCUTORY DECREE. THESE CHANGES ARE AUTHORIZED BY THE MONTANA SUPREME COURT WATER RIGHT CLAIMS EXAMINATION RULES OR BY ORDER OF THE WATER COURT.

OBJECTIONS MAY BE FILED ACCORDING TO THE PROCEDURES OUTLINED IN THE DOCUMENT ENTITLED "NOTICE OF ENTRY OF INTERLOCUTORY DECREE AND NOTICE OF AVAILABILITY."

Water Right Number: 41J 30134529 STATEMENT OF CLAIM

Version: 1 -- ORIGINAL RIGHT

Status: ACTIVE

Owners: GALT RANCH LP
543 BIRCH CREEK RD
WHITE SULPHUR SPRINGS, MT 59645-9641

Priority Date: DECEMBER 31, 1924

Type of Historical Right: USE

Purpose (Use): STOCK

***Flow Rate:** A SPECIFIC FLOW RATE HAS NOT BEEN DECREED BECAUSE THIS USE CONSISTS OF STOCK DRINKING DIRECTLY FROM THE SOURCE, OR FROM A DITCH SYSTEM. THE FLOW RATE IS LIMITED TO THE MINIMUM AMOUNT HISTORICALLY NECESSARY TO SUSTAIN THIS PURPOSE.

***Volume:** THIS RIGHT INCLUDES THE AMOUNT OF WATER CONSUMPTIVELY USED FOR STOCKWATERING PURPOSES AT THE RATE OF 30 GALLONS PER DAY PER ANIMAL UNIT. ANIMAL UNITS SHALL BE BASED ON REASONABLE CARRYING CAPACITY AND HISTORICAL USE OF THE AREA SERVICED BY THIS WATER SOURCE.

***Source Name:** DRY GULCH CREEK

Source Type: SURFACE WATER

***Source Name:** THOMPSON GULCH

Source Type: SURFACE WATER

***Source Name:** UNNAMED TRIBUTARY OF DRY GULCH CREEK

Source Type: SURFACE WATER

Source Name: UNNAMED TRIBUTARY OF SMITH RIVER

Source Type: SURFACE WATER

***Source Name:** UNNAMED TRIBUTARY OF THOMPSON GULCH

Source Type: SURFACE WATER

THE SOURCE INCLUDES UNNAMED TRIBUTARIES OF THOMPSON GULCH AND DRY GULCH CREEK.

***Point of Diversion and Means of Diversion:**

<u>ID</u>	<u>Govt Lot</u>	<u>Qtr</u>	<u>Sec</u>	<u>Twp</u>	<u>Rge</u>	<u>County</u>
1			1	9N	4E	MEAGHER
	*Source Name: THOMPSON GULCH					
	Period of Diversion: JANUARY 1 TO DECEMBER 31					
	Diversion Means: LIVESTOCK DIRECT FROM SOURCE					
2		W2NE	12	9N	4E	MEAGHER
	*Source Name: UNNAMED TRIBUTARY OF THOMPSON GULCH					
	Period of Diversion: JANUARY 1 TO DECEMBER 31					
	Diversion Means: LIVESTOCK DIRECT FROM SOURCE					
3		NENW	12	9N	4E	MEAGHER
	*Source Name: UNNAMED TRIBUTARY OF THOMPSON GULCH					
	Period of Diversion: JANUARY 1 TO DECEMBER 31					
	Diversion Means: LIVESTOCK DIRECT FROM SOURCE					
4		S2NW	12	9N	4E	MEAGHER
	*Source Name: UNNAMED TRIBUTARY OF THOMPSON GULCH					
	Period of Diversion: JANUARY 1 TO DECEMBER 31					
	Diversion Means: LIVESTOCK DIRECT FROM SOURCE					
5		W2SW	12	9N	4E	MEAGHER
	*Source Name: UNNAMED TRIBUTARY OF THOMPSON GULCH					
	Period of Diversion: JANUARY 1 TO DECEMBER 31					
	Diversion Means: LIVESTOCK DIRECT FROM SOURCE					
6			5	9N	5E	MEAGHER
	*Source Name: UNNAMED TRIBUTARY OF DRY GULCH CREEK					
	Period of Diversion: JANUARY 1 TO DECEMBER 31					
	Diversion Means: LIVESTOCK DIRECT FROM SOURCE					
7			7	9N	5E	MEAGHER
	*Source Name: DRY GULCH CREEK					
	Period of Diversion: JANUARY 1 TO DECEMBER 31					
	Diversion Means: LIVESTOCK DIRECT FROM SOURCE					
8			8	9N	5E	MEAGHER
	*Source Name: DRY GULCH CREEK					
	Period of Diversion: JANUARY 1 TO DECEMBER 31					
	Diversion Means: LIVESTOCK DIRECT FROM SOURCE					
9		NWNW	9	9N	5E	MEAGHER
	*Source Name: DRY GULCH CREEK					

Period of Diversion: JANUARY 1 TO DECEMBER 31
Diversion Means: LIVESTOCK DIRECT FROM SOURCE
 10 W2E2 27 10N 5E MEAGHER
Source Name: UNNAMED TRIBUTARY OF SMITH RIVER
Period of Diversion: JANUARY 1 TO DECEMBER 31
Diversion Means: LIVESTOCK DIRECT FROM SOURCE
 11 W2 27 10N 5E MEAGHER
Source Name: UNNAMED TRIBUTARY OF SMITH RIVER
Period of Diversion: JANUARY 1 TO DECEMBER 31
Diversion Means: LIVESTOCK DIRECT FROM SOURCE
 12 29 10N 5E MEAGHER
***Source Name:** THOMPSON GULCH
Period of Diversion: JANUARY 1 TO DECEMBER 31
Diversion Means: LIVESTOCK DIRECT FROM SOURCE
 13 31 10N 5E MEAGHER
***Source Name:** THOMPSON GULCH
Period of Diversion: JANUARY 1 TO DECEMBER 31
Diversion Means: LIVESTOCK DIRECT FROM SOURCE
 14 33 10N 5E MEAGHER
***Source Name:** DRY GULCH CREEK
Period of Diversion: JANUARY 1 TO DECEMBER 31
Diversion Means: LIVESTOCK DIRECT FROM SOURCE

Period of Use: JANUARY 1 TO DECEMBER 31

***Place of Use:**

<u>ID</u>	<u>Acres</u>	<u>Govt Lot</u>	<u>Qtr</u>	<u>Sec</u>	<u>Twp</u>	<u>Rge</u>	<u>County</u>
1				1	9N	4E	MEAGHER
2			W2NE	12	9N	4E	MEAGHER
3			NENW	12	9N	4E	MEAGHER
4			S2NW	12	9N	4E	MEAGHER
5			W2SW	12	9N	4E	MEAGHER
6				5	9N	5E	MEAGHER
7				7	9N	5E	MEAGHER
8				8	9N	5E	MEAGHER
9			NWNW	9	9N	5E	MEAGHER
10			W2E2	27	10N	5E	MEAGHER
11			W2	27	10N	5E	MEAGHER
12				29	10N	5E	MEAGHER
13				31	10N	5E	MEAGHER
14				33	10N	5E	MEAGHER

Remarks:

THE FOLLOWING ISSUES WERE IDENTIFIED BY THE DNRC DURING ITS EXAMINATION OF THIS WATER RIGHT CLAIM.

THIS CLAIM NUMBER WAS NOT INCLUDED IN THE BASIN 41J DECREE ISSUED 12/16/2010.

THE PLACES OF USE FOR STOCK CLAIM NO. 30134529 AND STOCK CLAIM NO. 201915-00 OVERLAP.

A BETTER UNDERSTANDING OF YOUR CLAIMED WATER RIGHT CAN BE OBTAINED BY COMPARING YOUR RIGHT WITH OTHER CLAIMS IN THE BASIN. FOR EXAMPLE, COMPARE PRIORITY DATES, FLOW RATES, VOLUMES, OR ACRES IRRIGATED. ALSO, YOUR WATER RIGHT MAY BE SUBJECT TO WATER RIGHTS IN ADJOINING SUBBASINS OR BASINS AS WELL AS BEING SUBJECT TO OTHER RIGHTS ON YOUR SOURCE OF SUPPLY. FINALLY, YOUR WATER RIGHT MAY BE SUBJECT TO INDIAN RESERVED AND FEDERAL RESERVED WATER RIGHTS.

COMPLETE DETAILS REGARDING THE DNRC PREPARATION OF THIS INTERLOCUTORY DECREE AND RELATED MATERIALS CAN BE REVIEWED AT THE OFFICE LOCATIONS IDENTIFIED IN THE DOCUMENT ENTITLED "NOTICE OF ENTRY OF INTERLOCUTORY DECREE AND NOTICE OF AVAILABILITY."

SEE GENERAL FINDINGS OF FACT AND CONCLUSIONS OF LAW FOR FURTHER EXPLANATION OF YOUR CLAIMED WATER RIGHT. THESE FINDINGS CAN BE FOUND AS INDICATED IN THE DOCUMENT ENTITLED "NOTICE OF ENTRY OF INTERLOCUTORY DECREE AND NOTICE OF AVAILABILITY." IF YOU NEED OBJECTION FORMS, OR HAVE QUESTIONS ABOUT WATER COURT PROCEDURES OR CHANGES TO YOUR RIGHT, YOU CAN CONTACT THE WATER COURT BY CALLING 1-800-624-3270 (WITHIN MONTANA ONLY) OR 1-406-586-4364, OR BY WRITING TO P.O. BOX 1389, BOZEMAN, MT 59771-1389.

**INTERLOCUTORY DECREE
SMITH RIVER
BASIN 41J
ABSTRACT OF WATER RIGHT CLAIM**

IMPORTANT NOTICE

YOUR WATER RIGHT AS SHOWN ON THIS ABSTRACT MAY HAVE CHANGES FROM YOUR WATER RIGHT AS CLAIMED OR AMENDED. AN ASTERISK (*) HAS BEEN PLACED NEXT TO EACH ITEM CHANGED BY THE MONTANA WATER COURT OR BY THE DEPARTMENT OF NATURAL RESOURCES AND CONSERVATION (DNRC) DURING THE PREPARATION OF THIS INTERLOCUTORY DECREE. THESE CHANGES ARE AUTHORIZED BY THE MONTANA SUPREME COURT WATER RIGHT CLAIMS EXAMINATION RULES OR BY ORDER OF THE WATER COURT.

OBJECTIONS MAY BE FILED ACCORDING TO THE PROCEDURES OUTLINED IN THE DOCUMENT ENTITLED "NOTICE OF ENTRY OF INTERLOCUTORY DECREE AND NOTICE OF AVAILABILITY."

Water Right Number: 41J 30134530 STATEMENT OF CLAIM
Version: 1 -- ORIGINAL RIGHT
Status: ACTIVE

Owners: GALT RANCH LP
543 BIRCH CREEK RD
WHITE SULPHUR SPRINGS, MT 59645-9641

Priority Date: DECEMBER 31, 1924

Type of Historical Right: USE

Purpose (Use): STOCK

***Flow Rate:** A SPECIFIC FLOW RATE HAS NOT BEEN DECREED BECAUSE THIS USE CONSISTS OF STOCK DRINKING DIRECTLY FROM THE SOURCE, OR FROM A DITCH SYSTEM. THE FLOW RATE IS LIMITED TO THE MINIMUM AMOUNT HISTORICALLY NECESSARY TO SUSTAIN THIS PURPOSE.

***Volume:** THIS RIGHT INCLUDES THE AMOUNT OF WATER CONSUMPTIVELY USED FOR STOCKWATERING PURPOSES AT THE RATE OF 30 GALLONS PER DAY PER ANIMAL UNIT. ANIMAL UNITS SHALL BE BASED ON REASONABLE CARRYING CAPACITY AND HISTORICAL USE OF THE AREA SERVICED BY THIS WATER SOURCE.

Source Name: UNNAMED TRIBUTARY OF WOODS GULCH CREEK
Source Type: SURFACE WATER

***Point of Diversion and Means of Diversion:**

<u>ID</u>	<u>Govt Lot</u>	<u>Qtr Sec</u>	<u>Sec</u>	<u>Twp</u>	<u>Rge</u>	<u>County</u>
1		SWSE	14	9N	5E	MEAGHER

Period of Diversion: JANUARY 1 TO DECEMBER 31

Diversion Means: LIVESTOCK DIRECT FROM SOURCE

2		N2SW	14	9N	5E	MEAGHER
---	--	------	----	----	----	---------

Period of Diversion: JANUARY 1 TO DECEMBER 31

Diversion Means: LIVESTOCK DIRECT FROM SOURCE

3	SESW	14	9N	5E	MEAGHER
	Period of Diversion:	JANUARY 1 TO DECEMBER 31			
	Diversion Means:	LIVESTOCK DIRECT FROM SOURCE			
4	SE	15	9N	5E	MEAGHER
	Period of Diversion:	JANUARY 1 TO DECEMBER 31			
	Diversion Means:	LIVESTOCK DIRECT FROM SOURCE			
5	N2	22	9N	5E	MEAGHER
	Period of Diversion:	JANUARY 1 TO DECEMBER 31			
	Diversion Means:	LIVESTOCK DIRECT FROM SOURCE			
6		23	9N	5E	MEAGHER
	Period of Diversion:	JANUARY 1 TO DECEMBER 31			
	Diversion Means:	LIVESTOCK DIRECT FROM SOURCE			

Period of Use: JANUARY 1 TO DECEMBER 31

***Place of Use:**

<u>ID</u>	<u>Acres</u>	<u>Govt Lot</u>	<u>Qtr Sec</u>	<u>Sec</u>	<u>Twp</u>	<u>Rge</u>	<u>County</u>
1			SWSE	14	9N	5E	MEAGHER
2			N2SW	14	9N	5E	MEAGHER
3			SESW	14	9N	5E	MEAGHER
4			SE	15	9N	5E	MEAGHER
5			N2	22	9N	5E	MEAGHER
6				23	9N	5E	MEAGHER

Remarks:

THE FOLLOWING ISSUES WERE IDENTIFIED BY THE DNRC DURING ITS EXAMINATION OF THIS WATER RIGHT CLAIM.

THIS CLAIM NUMBER WAS NOT INCLUDED IN THE BASIN 41J DECREE ISSUED 12/16/2010.

A BETTER UNDERSTANDING OF YOUR CLAIMED WATER RIGHT CAN BE OBTAINED BY COMPARING YOUR RIGHT WITH OTHER CLAIMS IN THE BASIN. FOR EXAMPLE, COMPARE PRIORITY DATES, FLOW RATES, VOLUMES, OR ACRES IRRIGATED. ALSO, YOUR WATER RIGHT MAY BE SUBJECT TO WATER RIGHTS IN ADJOINING SUBBASINS OR BASINS AS WELL AS BEING SUBJECT TO OTHER RIGHTS ON YOUR SOURCE OF SUPPLY. FINALLY, YOUR WATER RIGHT MAY BE SUBJECT TO INDIAN RESERVED AND FEDERAL RESERVED WATER RIGHTS.

COMPLETE DETAILS REGARDING THE DNRC PREPARATION OF THIS INTERLOCUTORY DECREE AND RELATED MATERIALS CAN BE REVIEWED AT THE OFFICE LOCATIONS IDENTIFIED IN THE DOCUMENT ENTITLED "NOTICE OF ENTRY OF INTERLOCUTORY DECREE AND NOTICE OF AVAILABILITY."

SEE GENERAL FINDINGS OF FACT AND CONCLUSIONS OF LAW FOR FURTHER EXPLANATION OF YOUR CLAIMED WATER RIGHT. THESE FINDINGS CAN BE FOUND AS INDICATED IN THE DOCUMENT ENTITLED "NOTICE OF ENTRY OF INTERLOCUTORY DECREE AND NOTICE OF AVAILABILITY." IF YOU NEED OBJECTION FORMS, OR HAVE QUESTIONS ABOUT WATER COURT PROCEDURES OR CHANGES TO YOUR RIGHT, YOU CAN CONTACT THE WATER COURT BY CALLING 1-800-624-3270 (WITHIN MONTANA ONLY) OR 1-406-586-4364, OR BY WRITING TO P.O. BOX 1389, BOZEMAN, MT 59771-1389.

**INTERLOCUTORY DECREE
SMITH RIVER
BASIN 41J
ABSTRACT OF WATER RIGHT CLAIM**

IMPORTANT NOTICE

YOUR WATER RIGHT AS SHOWN ON THIS ABSTRACT MAY HAVE CHANGES FROM YOUR WATER RIGHT AS CLAIMED OR AMENDED. AN ASTERISK (*) HAS BEEN PLACED NEXT TO EACH ITEM CHANGED BY THE MONTANA WATER COURT OR BY THE DEPARTMENT OF NATURAL RESOURCES AND CONSERVATION (DNRC) DURING THE PREPARATION OF THIS INTERLOCUTORY DECREE. THESE CHANGES ARE AUTHORIZED BY THE MONTANA SUPREME COURT WATER RIGHT CLAIMS EXAMINATION RULES OR BY ORDER OF THE WATER COURT.

OBJECTIONS MAY BE FILED ACCORDING TO THE PROCEDURES OUTLINED IN THE DOCUMENT ENTITLED "NOTICE OF ENTRY OF INTERLOCUTORY DECREE AND NOTICE OF AVAILABILITY."

Water Right Number: 41J 30134531 STATEMENT OF CLAIM
Version: 1 -- ORIGINAL RIGHT
Status: ACTIVE

Owners: GALT RANCH LP
543 BIRCH CREEK RD
WHITE SULPHUR SPRINGS, MT 59645-9641

Priority Date: JUNE 15, 1900

Type of Historical Right: USE

Purpose (Use): STOCK

***Flow Rate:** A SPECIFIC FLOW RATE HAS NOT BEEN DECREED BECAUSE THIS USE CONSISTS OF STOCK DRINKING DIRECTLY FROM THE SOURCE, OR FROM A DITCH SYSTEM. THE FLOW RATE IS LIMITED TO THE MINIMUM AMOUNT HISTORICALLY NECESSARY TO SUSTAIN THIS PURPOSE.

***Volume:** THIS RIGHT INCLUDES THE AMOUNT OF WATER CONSUMPTIVELY USED FOR STOCKWATERING PURPOSES AT THE RATE OF 30 GALLONS PER DAY PER ANIMAL UNIT. ANIMAL UNITS SHALL BE BASED ON REASONABLE CARRYING CAPACITY AND HISTORICAL USE OF THE AREA SERVICED BY THIS WATER SOURCE.

***Source Name:** SPRING, UNNAMED TRIBUTARY OF LITTLE BIRCH CREEK
Source Type: SURFACE WATER

***Point of Diversion and Means of Diversion:**

<u>ID</u>	<u>Govt Lot</u>	<u>Qtr Sec</u>	<u>Sec</u>	<u>Twp</u>	<u>Rge</u>	<u>County</u>
1	1	NWNE	1	8N	4E	MEAGHER

Period of Diversion: JANUARY 1 TO DECEMBER 31

Diversion Means: LIVESTOCK DIRECT FROM SOURCE

Period of Use: JANUARY 1 TO DECEMBER 31

***Place of Use:**

<u>ID</u>	<u>Acres</u>	<u>Govt Lot</u>	<u>Qtr Sec</u>	<u>Sec</u>	<u>Twp</u>	<u>Rge</u>	<u>County</u>
1		1	NWNE	1	8N	4E	MEAGHER

Remarks:

THE FOLLOWING ISSUES WERE IDENTIFIED BY THE DNRC DURING ITS EXAMINATION OF THIS WATER RIGHT CLAIM.

THIS CLAIM NUMBER WAS NOT INCLUDED IN THE BASIN 41J DECREE ISSUED 12/16/2010.

A BETTER UNDERSTANDING OF YOUR CLAIMED WATER RIGHT CAN BE OBTAINED BY COMPARING YOUR RIGHT WITH OTHER CLAIMS IN THE BASIN. FOR EXAMPLE, COMPARE PRIORITY DATES, FLOW RATES, VOLUMES, OR ACRES IRRIGATED. ALSO, YOUR WATER RIGHT MAY BE SUBJECT TO WATER RIGHTS IN ADJOINING SUBBASINS OR BASINS AS WELL AS BEING SUBJECT TO OTHER RIGHTS ON YOUR SOURCE OF SUPPLY. FINALLY, YOUR WATER RIGHT MAY BE SUBJECT TO INDIAN RESERVED AND FEDERAL RESERVED WATER RIGHTS.

COMPLETE DETAILS REGARDING THE DNRC PREPARATION OF THIS INTERLOCUTORY DECREE AND RELATED MATERIALS CAN BE REVIEWED AT THE OFFICE LOCATIONS IDENTIFIED IN THE DOCUMENT ENTITLED "NOTICE OF ENTRY OF INTERLOCUTORY DECREE AND NOTICE OF AVAILABILITY."

SEE GENERAL FINDINGS OF FACT AND CONCLUSIONS OF LAW FOR FURTHER EXPLANATION OF YOUR CLAIMED WATER RIGHT. THESE FINDINGS CAN BE FOUND AS INDICATED IN THE DOCUMENT ENTITLED "NOTICE OF ENTRY OF INTERLOCUTORY DECREE AND NOTICE OF AVAILABILITY." IF YOU NEED OBJECTION FORMS, OR HAVE QUESTIONS ABOUT WATER COURT PROCEDURES OR CHANGES TO YOUR RIGHT, YOU CAN CONTACT THE WATER COURT BY CALLING 1-800-624-3270 (WITHIN MONTANA ONLY) OR 1-406-586-4364, OR BY WRITING TO P.O. BOX 1389, BOZEMAN, MT 59771-1389.

**INTERLOCUTORY DECREE
SMITH RIVER
BASIN 41J
ABSTRACT OF WATER RIGHT CLAIM**

IMPORTANT NOTICE

YOUR WATER RIGHT AS SHOWN ON THIS ABSTRACT MAY HAVE CHANGES FROM YOUR WATER RIGHT AS CLAIMED OR AMENDED. AN ASTERISK (*) HAS BEEN PLACED NEXT TO EACH ITEM CHANGED BY THE MONTANA WATER COURT OR BY THE DEPARTMENT OF NATURAL RESOURCES AND CONSERVATION (DNRC) DURING THE PREPARATION OF THIS INTERLOCUTORY DECREE. THESE CHANGES ARE AUTHORIZED BY THE MONTANA SUPREME COURT WATER RIGHT CLAIMS EXAMINATION RULES OR BY ORDER OF THE WATER COURT.

OBJECTIONS MAY BE FILED ACCORDING TO THE PROCEDURES OUTLINED IN THE DOCUMENT ENTITLED "NOTICE OF ENTRY OF INTERLOCUTORY DECREE AND NOTICE OF AVAILABILITY."

Water Right Number: 41J 30134534 STATEMENT OF CLAIM

Version: 1 -- ORIGINAL RIGHT

Status: ACTIVE

Owners: GALT RANCH LP
543 BIRCH CREEK RD
WHITE SULPHUR SPRINGS, MT 59645-9641

Priority Date: JUNE 15, 1900

Type of Historical Right: USE

Purpose (Use): STOCK

Flow Rate: 25.00 GPM

***Volume:** THIS RIGHT INCLUDES THE AMOUNT OF WATER CONSUMPTIVELY USED FOR STOCKWATERING PURPOSES AT THE RATE OF 30 GALLONS PER DAY PER ANIMAL UNIT. ANIMAL UNITS SHALL BE BASED ON REASONABLE CARRYING CAPACITY AND HISTORICAL USE OF THE AREA SERVICED BY THIS WATER SOURCE.

Source Name: SPRING, UNNAMED TRIBUTARY OF LITTLE BIRCH CREEK

Source Type: GROUNDWATER

Point of Diversion and Means of Diversion:

<u>ID</u>	<u>Govt Lot</u>	<u>Qtr Sec</u>	<u>Sec</u>	<u>Twp</u>	<u>Rge</u>	<u>County</u>
1		NESWSE	6	8N	5E	MEAGHER

Period of Diversion: JANUARY 1 TO DECEMBER 31

Diversion Means: PIPELINE

Period of Use: JANUARY 1 TO DECEMBER 31

***Place of Use:**

<u>ID</u>	<u>Acres</u>	<u>Govt Lot</u>	<u>Qtr Sec</u>	<u>Sec</u>	<u>Twp</u>	<u>Rge</u>	<u>County</u>
1			NESWSE	6	8N	5E	MEAGHER
2			NWNWNW	8	8N	5E	MEAGHER
3			NWSESW	8	8N	5E	MEAGHER
4			SESWSW	8	8N	5E	MEAGHER

Remarks:

THE FOLLOWING ISSUES WERE IDENTIFIED BY THE DNRC DURING ITS EXAMINATION OF THIS WATER RIGHT CLAIM.

THIS CLAIM NUMBER WAS NOT INCLUDED IN THE BASIN 41J DECREE ISSUED 12/16/2010.

A BETTER UNDERSTANDING OF YOUR CLAIMED WATER RIGHT CAN BE OBTAINED BY COMPARING YOUR RIGHT WITH OTHER CLAIMS IN THE BASIN. FOR EXAMPLE, COMPARE PRIORITY DATES, FLOW RATES, VOLUMES, OR ACRES IRRIGATED. ALSO, YOUR WATER RIGHT MAY BE SUBJECT TO WATER RIGHTS IN ADJOINING SUBBASINS OR BASINS AS WELL AS BEING SUBJECT TO OTHER RIGHTS ON YOUR SOURCE OF SUPPLY. FINALLY, YOUR WATER RIGHT MAY BE SUBJECT TO INDIAN RESERVED AND FEDERAL RESERVED WATER RIGHTS.

COMPLETE DETAILS REGARDING THE DNRC PREPARATION OF THIS INTERLOCUTORY DECREE AND RELATED MATERIALS CAN BE REVIEWED AT THE OFFICE LOCATIONS IDENTIFIED IN THE DOCUMENT ENTITLED "NOTICE OF ENTRY OF INTERLOCUTORY DECREE AND NOTICE OF AVAILABILITY."

SEE GENERAL FINDINGS OF FACT AND CONCLUSIONS OF LAW FOR FURTHER EXPLANATION OF YOUR CLAIMED WATER RIGHT. THESE FINDINGS CAN BE FOUND AS INDICATED IN THE DOCUMENT ENTITLED "NOTICE OF ENTRY OF INTERLOCUTORY DECREE AND NOTICE OF AVAILABILITY." IF YOU NEED OBJECTION FORMS, OR HAVE QUESTIONS ABOUT WATER COURT PROCEDURES OR CHANGES TO YOUR RIGHT, YOU CAN CONTACT THE WATER COURT BY CALLING 1-800-624-3270 (WITHIN MONTANA ONLY) OR 1-406-586-4364, OR BY WRITING TO P.O. BOX 1389, BOZEMAN, MT 59771-1389.

**INTERLOCUTORY DECREE
SMITH RIVER
BASIN 41J
ABSTRACT OF WATER RIGHT CLAIM**

IMPORTANT NOTICE

YOUR WATER RIGHT AS SHOWN ON THIS ABSTRACT MAY HAVE CHANGES FROM YOUR WATER RIGHT AS CLAIMED OR AMENDED. AN ASTERISK (*) HAS BEEN PLACED NEXT TO EACH ITEM CHANGED BY THE MONTANA WATER COURT OR BY THE DEPARTMENT OF NATURAL RESOURCES AND CONSERVATION (DNRC) DURING THE PREPARATION OF THIS INTERLOCUTORY DECREE. THESE CHANGES ARE AUTHORIZED BY THE MONTANA SUPREME COURT WATER RIGHT CLAIMS EXAMINATION RULES OR BY ORDER OF THE WATER COURT.

OBJECTIONS MAY BE FILED ACCORDING TO THE PROCEDURES OUTLINED IN THE DOCUMENT ENTITLED "NOTICE OF ENTRY OF INTERLOCUTORY DECREE AND NOTICE OF AVAILABILITY."

Water Right Number: 41J 30134535 STATEMENT OF CLAIM
Version: 1 -- ORIGINAL RIGHT
Status: ACTIVE

Owners: GALT RANCH LP
543 BIRCH CREEK RD
WHITE SULPHUR SPRINGS, MT 59645-9641

Priority Date: JUNE 15, 1900

Type of Historical Right: USE

Purpose (Use): STOCK

***Flow Rate:** A SPECIFIC FLOW RATE HAS NOT BEEN DECREED BECAUSE THIS USE CONSISTS OF STOCK DRINKING DIRECTLY FROM THE SOURCE, OR FROM A DITCH SYSTEM. THE FLOW RATE IS LIMITED TO THE MINIMUM AMOUNT HISTORICALLY NECESSARY TO SUSTAIN THIS PURPOSE.

***Volume:** THIS RIGHT INCLUDES THE AMOUNT OF WATER CONSUMPTIVELY USED FOR STOCKWATERING PURPOSES AT THE RATE OF 30 GALLONS PER DAY PER ANIMAL UNIT. ANIMAL UNITS SHALL BE BASED ON REASONABLE CARRYING CAPACITY AND HISTORICAL USE OF THE AREA SERVICED BY THIS WATER SOURCE.

***Source Name:** SPRING, UNNAMED TRIBUTARY OF WOODS GULCH CREEK, SOUTH FORK
Source Type: SURFACE WATER

***Point of Diversion and Means of Diversion:**

<u>ID</u>	<u>Govt Lot</u>	<u>Qtr Sec</u>	<u>Sec</u>	<u>Twp</u>	<u>Rge</u>	<u>County</u>
1		SWNWNE	10	8N	5E	MEAGHER

Period of Diversion: JANUARY 1 TO DECEMBER 31

Diversion Means: LIVESTOCK DIRECT FROM SOURCE

2		SWNE	10	8N	5E	MEAGHER
---	--	------	----	----	----	---------

Period of Diversion: JANUARY 1 TO DECEMBER 31

Diversion Means: LIVESTOCK DIRECT FROM SOURCE

3 NWSESE 10 8N 5E MEAGHER

Period of Diversion: JANUARY 1 TO DECEMBER 31

Diversion Means: LIVESTOCK DIRECT FROM SOURCE

Period of Use: JANUARY 1 TO DECEMBER 31

***Place of Use:**

<u>ID</u>	<u>Acres</u>	<u>Govt Lot</u>	<u>Qtr Sec</u>	<u>Sec</u>	<u>Twp</u>	<u>Rge</u>	<u>County</u>
1			SWNWNE	10	8N	5E	MEAGHER
2			SWNE	10	8N	5E	MEAGHER
3			NWSESE	10	8N	5E	MEAGHER

Remarks:

THE FOLLOWING ISSUES WERE IDENTIFIED BY THE DNRC DURING ITS EXAMINATION OF THIS WATER RIGHT CLAIM.

THIS CLAIM NUMBER WAS NOT INCLUDED IN THE BASIN 41J DECREE ISSUED 12/16/2010.

A BETTER UNDERSTANDING OF YOUR CLAIMED WATER RIGHT CAN BE OBTAINED BY COMPARING YOUR RIGHT WITH OTHER CLAIMS IN THE BASIN. FOR EXAMPLE, COMPARE PRIORITY DATES, FLOW RATES, VOLUMES, OR ACRES IRRIGATED. ALSO, YOUR WATER RIGHT MAY BE SUBJECT TO WATER RIGHTS IN ADJOINING SUBBASINS OR BASINS AS WELL AS BEING SUBJECT TO OTHER RIGHTS ON YOUR SOURCE OF SUPPLY. FINALLY, YOUR WATER RIGHT MAY BE SUBJECT TO INDIAN RESERVED AND FEDERAL RESERVED WATER RIGHTS.

COMPLETE DETAILS REGARDING THE DNRC PREPARATION OF THIS INTERLOCUTORY DECREE AND RELATED MATERIALS CAN BE REVIEWED AT THE OFFICE LOCATIONS IDENTIFIED IN THE DOCUMENT ENTITLED "NOTICE OF ENTRY OF INTERLOCUTORY DECREE AND NOTICE OF AVAILABILITY."

SEE GENERAL FINDINGS OF FACT AND CONCLUSIONS OF LAW FOR FURTHER EXPLANATION OF YOUR CLAIMED WATER RIGHT. THESE FINDINGS CAN BE FOUND AS INDICATED IN THE DOCUMENT ENTITLED "NOTICE OF ENTRY OF INTERLOCUTORY DECREE AND NOTICE OF AVAILABILITY." IF YOU NEED OBJECTION FORMS, OR HAVE QUESTIONS ABOUT WATER COURT PROCEDURES OR CHANGES TO YOUR RIGHT, YOU CAN CONTACT THE WATER COURT BY CALLING 1-800-624-3270 (WITHIN MONTANA ONLY) OR 1-406-586-4364, OR BY WRITING TO P.O. BOX 1389, BOZEMAN, MT 59771-1389.

**INTERLOCUTORY DECREE
SMITH RIVER
BASIN 41J
ABSTRACT OF WATER RIGHT CLAIM**

IMPORTANT NOTICE

YOUR WATER RIGHT AS SHOWN ON THIS ABSTRACT MAY HAVE CHANGES FROM YOUR WATER RIGHT AS CLAIMED OR AMENDED. AN ASTERISK (*) HAS BEEN PLACED NEXT TO EACH ITEM CHANGED BY THE MONTANA WATER COURT OR BY THE DEPARTMENT OF NATURAL RESOURCES AND CONSERVATION (DNRC) DURING THE PREPARATION OF THIS INTERLOCUTORY DECREE. THESE CHANGES ARE AUTHORIZED BY THE MONTANA SUPREME COURT WATER RIGHT CLAIMS EXAMINATION RULES OR BY ORDER OF THE WATER COURT.

OBJECTIONS MAY BE FILED ACCORDING TO THE PROCEDURES OUTLINED IN THE DOCUMENT ENTITLED "NOTICE OF ENTRY OF INTERLOCUTORY DECREE AND NOTICE OF AVAILABILITY."

Water Right Number: 41J 30134536 STATEMENT OF CLAIM
Version: 1 -- ORIGINAL RIGHT
Status: ACTIVE

Owners: GALT RANCH LP
543 BIRCH CREEK RD
WHITE SULPHUR SPRINGS, MT 59645-9641

Priority Date: JUNE 15, 1900

Type of Historical Right: USE

Purpose (Use): STOCK

***Flow Rate:** A SPECIFIC FLOW RATE HAS NOT BEEN DECREED BECAUSE THIS USE CONSISTS OF STOCK DRINKING DIRECTLY FROM THE SOURCE, OR FROM A DITCH SYSTEM. THE FLOW RATE IS LIMITED TO THE MINIMUM AMOUNT HISTORICALLY NECESSARY TO SUSTAIN THIS PURPOSE.

***Volume:** THIS RIGHT INCLUDES THE AMOUNT OF WATER CONSUMPTIVELY USED FOR STOCKWATERING PURPOSES AT THE RATE OF 30 GALLONS PER DAY PER ANIMAL UNIT. ANIMAL UNITS SHALL BE BASED ON REASONABLE CARRYING CAPACITY AND HISTORICAL USE OF THE AREA SERVICED BY THIS WATER SOURCE.

***Source Name:** SPRING, UNNAMED TRIBUTARY OF WOODS GULCH CREEK, NORTH FORK
Source Type: SURFACE WATER

***Point of Diversion and Means of Diversion:**

<u>ID</u>	<u>Govt Lot</u>	<u>Qtr Sec</u>	<u>Sec</u>	<u>Twp</u>	<u>Rge</u>	<u>County</u>
1	3	NENW	4	8N	5E	MEAGHER

Period of Diversion: JANUARY 1 TO DECEMBER 31

Diversion Means: LIVESTOCK DIRECT FROM SOURCE

Period of Use: JANUARY 1 TO DECEMBER 31

***Place of Use:**

<u>ID</u>	<u>Acres</u>	<u>Govt Lot</u>	<u>Qtr Sec</u>	<u>Sec</u>	<u>Twp</u>	<u>Rge</u>	<u>County</u>
1		3	NENW	4	8N	5E	MEAGHER

Remarks:

THE FOLLOWING ISSUES WERE IDENTIFIED BY THE DNRC DURING ITS EXAMINATION OF THIS WATER RIGHT CLAIM.

THIS CLAIM NUMBER WAS NOT INCLUDED IN THE BASIN 41J DECREE ISSUED 12/16/2010.

A BETTER UNDERSTANDING OF YOUR CLAIMED WATER RIGHT CAN BE OBTAINED BY COMPARING YOUR RIGHT WITH OTHER CLAIMS IN THE BASIN. FOR EXAMPLE, COMPARE PRIORITY DATES, FLOW RATES, VOLUMES, OR ACRES IRRIGATED. ALSO, YOUR WATER RIGHT MAY BE SUBJECT TO WATER RIGHTS IN ADJOINING SUBBASINS OR BASINS AS WELL AS BEING SUBJECT TO OTHER RIGHTS ON YOUR SOURCE OF SUPPLY. FINALLY, YOUR WATER RIGHT MAY BE SUBJECT TO INDIAN RESERVED AND FEDERAL RESERVED WATER RIGHTS.

COMPLETE DETAILS REGARDING THE DNRC PREPARATION OF THIS INTERLOCUTORY DECREE AND RELATED MATERIALS CAN BE REVIEWED AT THE OFFICE LOCATIONS IDENTIFIED IN THE DOCUMENT ENTITLED "NOTICE OF ENTRY OF INTERLOCUTORY DECREE AND NOTICE OF AVAILABILITY."

SEE GENERAL FINDINGS OF FACT AND CONCLUSIONS OF LAW FOR FURTHER EXPLANATION OF YOUR CLAIMED WATER RIGHT. THESE FINDINGS CAN BE FOUND AS INDICATED IN THE DOCUMENT ENTITLED "NOTICE OF ENTRY OF INTERLOCUTORY DECREE AND NOTICE OF AVAILABILITY." IF YOU NEED OBJECTION FORMS, OR HAVE QUESTIONS ABOUT WATER COURT PROCEDURES OR CHANGES TO YOUR RIGHT, YOU CAN CONTACT THE WATER COURT BY CALLING 1-800-624-3270 (WITHIN MONTANA ONLY) OR 1-406-586-4364, OR BY WRITING TO P.O. BOX 1389, BOZEMAN, MT 59771-1389.

**INTERLOCUTORY DECREE
SMITH RIVER
BASIN 41J
ABSTRACT OF WATER RIGHT CLAIM**

IMPORTANT NOTICE

YOUR WATER RIGHT AS SHOWN ON THIS ABSTRACT MAY HAVE CHANGES FROM YOUR WATER RIGHT AS CLAIMED OR AMENDED. AN ASTERISK (*) HAS BEEN PLACED NEXT TO EACH ITEM CHANGED BY THE MONTANA WATER COURT OR BY THE DEPARTMENT OF NATURAL RESOURCES AND CONSERVATION (DNRC) DURING THE PREPARATION OF THIS INTERLOCUTORY DECREE. THESE CHANGES ARE AUTHORIZED BY THE MONTANA SUPREME COURT WATER RIGHT CLAIMS EXAMINATION RULES OR BY ORDER OF THE WATER COURT.

OBJECTIONS MAY BE FILED ACCORDING TO THE PROCEDURES OUTLINED IN THE DOCUMENT ENTITLED "NOTICE OF ENTRY OF INTERLOCUTORY DECREE AND NOTICE OF AVAILABILITY."

Water Right Number: 41J 30134539 STATEMENT OF CLAIM
Version: 1 -- ORIGINAL RIGHT
Status: ACTIVE

Owners: GALT RANCH LP
543 BIRCH CREEK RD
WHITE SULPHUR SPRINGS, MT 59645-9641

***Priority Date:** MAY 1, 1892

Type of Historical Right: USE

Purpose (Use): STOCK

***Flow Rate:** A SPECIFIC FLOW RATE HAS NOT BEEN DECREED BECAUSE THIS USE CONSISTS OF STOCK DRINKING DIRECTLY FROM THE SOURCE, OR FROM A DITCH SYSTEM. THE FLOW RATE IS LIMITED TO THE MINIMUM AMOUNT HISTORICALLY NECESSARY TO SUSTAIN THIS PURPOSE.

***Volume:** THIS RIGHT INCLUDES THE AMOUNT OF WATER CONSUMPTIVELY USED FOR STOCKWATERING PURPOSES AT THE RATE OF 30 GALLONS PER DAY PER ANIMAL UNIT. ANIMAL UNITS SHALL BE BASED ON REASONABLE CARRYING CAPACITY AND HISTORICAL USE OF THE AREA SERVICED BY THIS WATER SOURCE.

***Source Name:** SPRING, UNNAMED TRIBUTARY OF WOODS GULCH CREEK, SOUTH FORK
Source Type: SURFACE WATER

***Point of Diversion and Means of Diversion:**

<u>ID</u>	<u>Govt Lot</u>	<u>Qtr Sec</u>	<u>Sec</u>	<u>Twp</u>	<u>Rge</u>	<u>County</u>
1	4	NENWNW	2	8N	5E	MEAGHER

Period of Diversion: JANUARY 1 TO DECEMBER 31

Diversion Means: LIVESTOCK DIRECT FROM SOURCE

2		NWSWSE	2	8N	5E	MEAGHER
---	--	--------	---	----	----	---------

Period of Diversion: JANUARY 1 TO DECEMBER 31

Diversion Means: LIVESTOCK DIRECT FROM SOURCE

Period of Use: JANUARY 1 TO DECEMBER 31

*Place of Use:

<u>ID</u>	<u>Acres</u>	<u>Govt Lot</u>	<u>Qtr Sec</u>	<u>Sec</u>	<u>Twp</u>	<u>Rge</u>	<u>County</u>
1		4	NENWNW	2	8N	5E	MEAGHER
2			NWSWSE	2	8N	5E	MEAGHER

Remarks:

THE FOLLOWING ISSUES WERE IDENTIFIED BY THE DNRC DURING ITS EXAMINATION OF THIS WATER RIGHT CLAIM.

THIS CLAIM NUMBER WAS NOT INCLUDED IN THE BASIN 41J DECREE ISSUED 12/16/2010.

A BETTER UNDERSTANDING OF YOUR CLAIMED WATER RIGHT CAN BE OBTAINED BY COMPARING YOUR RIGHT WITH OTHER CLAIMS IN THE BASIN. FOR EXAMPLE, COMPARE PRIORITY DATES, FLOW RATES, VOLUMES, OR ACRES IRRIGATED. ALSO, YOUR WATER RIGHT MAY BE SUBJECT TO WATER RIGHTS IN ADJOINING SUBBASINS OR BASINS AS WELL AS BEING SUBJECT TO OTHER RIGHTS ON YOUR SOURCE OF SUPPLY. FINALLY, YOUR WATER RIGHT MAY BE SUBJECT TO INDIAN RESERVED AND FEDERAL RESERVED WATER RIGHTS.

COMPLETE DETAILS REGARDING THE DNRC PREPARATION OF THIS INTERLOCUTORY DECREE AND RELATED MATERIALS CAN BE REVIEWED AT THE OFFICE LOCATIONS IDENTIFIED IN THE DOCUMENT ENTITLED "NOTICE OF ENTRY OF INTERLOCUTORY DECREE AND NOTICE OF AVAILABILITY."

SEE GENERAL FINDINGS OF FACT AND CONCLUSIONS OF LAW FOR FURTHER EXPLANATION OF YOUR CLAIMED WATER RIGHT. THESE FINDINGS CAN BE FOUND AS INDICATED IN THE DOCUMENT ENTITLED "NOTICE OF ENTRY OF INTERLOCUTORY DECREE AND NOTICE OF AVAILABILITY." IF YOU NEED OBJECTION FORMS, OR HAVE QUESTIONS ABOUT WATER COURT PROCEDURES OR CHANGES TO YOUR RIGHT, YOU CAN CONTACT THE WATER COURT BY CALLING 1-800-624-3270 (WITHIN MONTANA ONLY) OR 1-406-586-4364, OR BY WRITING TO P.O. BOX 1389, BOZEMAN, MT 59771-1389.

**INTERLOCUTORY DECREE
SMITH RIVER
BASIN 41J
ABSTRACT OF WATER RIGHT CLAIM**

IMPORTANT NOTICE

YOUR WATER RIGHT AS SHOWN ON THIS ABSTRACT MAY HAVE CHANGES FROM YOUR WATER RIGHT AS CLAIMED OR AMENDED. AN ASTERISK (*) HAS BEEN PLACED NEXT TO EACH ITEM CHANGED BY THE MONTANA WATER COURT OR BY THE DEPARTMENT OF NATURAL RESOURCES AND CONSERVATION (DNRC) DURING THE PREPARATION OF THIS INTERLOCUTORY DECREE. THESE CHANGES ARE AUTHORIZED BY THE MONTANA SUPREME COURT WATER RIGHT CLAIMS EXAMINATION RULES OR BY ORDER OF THE WATER COURT.

OBJECTIONS MAY BE FILED ACCORDING TO THE PROCEDURES OUTLINED IN THE DOCUMENT ENTITLED "NOTICE OF ENTRY OF INTERLOCUTORY DECREE AND NOTICE OF AVAILABILITY."

Water Right Number: 41J 30134540 STATEMENT OF CLAIM
Version: 1 -- ORIGINAL RIGHT
Status: ACTIVE

Owners: GALT RANCH LP
543 BIRCH CREEK RD
WHITE SULPHUR SPRINGS, MT 59645-9641

Priority Date: MAY 1, 1892

Type of Historical Right: USE

Purpose (Use): STOCK

***Flow Rate:** A SPECIFIC FLOW RATE HAS NOT BEEN DECREED BECAUSE THIS USE CONSISTS OF STOCK DRINKING DIRECTLY FROM THE SOURCE, OR FROM A DITCH SYSTEM. THE FLOW RATE IS LIMITED TO THE MINIMUM AMOUNT HISTORICALLY NECESSARY TO SUSTAIN THIS PURPOSE.

***Volume:** THIS RIGHT INCLUDES THE AMOUNT OF WATER CONSUMPTIVELY USED FOR STOCKWATERING PURPOSES AT THE RATE OF 30 GALLONS PER DAY PER ANIMAL UNIT. ANIMAL UNITS SHALL BE BASED ON REASONABLE CARRYING CAPACITY AND HISTORICAL USE OF THE AREA SERVICED BY THIS WATER SOURCE.

***Source Name:** SPRING, UNNAMED TRIBUTARY OF WOODS GULCH CREEK, SOUTH FORK
Source Type: SURFACE WATER

***Point of Diversion and Means of Diversion:**

<u>ID</u>	<u>Govt Lot</u>	<u>Qtr Sec</u>	<u>Sec</u>	<u>Twp</u>	<u>Rge</u>	<u>County</u>
1		SWSWNE	14	8N	5E	MEAGHER

Period of Diversion: JANUARY 1 TO DECEMBER 31

Diversion Means: LIVESTOCK DIRECT FROM SOURCE

Period of Use: JANUARY 1 TO DECEMBER 31

***Place of Use:**

<u>ID</u>	<u>Acres</u>	<u>Govt Lot</u>	<u>Qtr Sec</u>	<u>Sec</u>	<u>Twp</u>	<u>Rge</u>	<u>County</u>
1			SWSWNE	14	8N	5E	MEAGHER

Remarks:

THE FOLLOWING ISSUES WERE IDENTIFIED BY THE DNRC DURING ITS EXAMINATION OF THIS WATER RIGHT CLAIM.

THIS CLAIM NUMBER WAS NOT INCLUDED IN THE BASIN 41J DECREE ISSUED 12/16/2010.

A BETTER UNDERSTANDING OF YOUR CLAIMED WATER RIGHT CAN BE OBTAINED BY COMPARING YOUR RIGHT WITH OTHER CLAIMS IN THE BASIN. FOR EXAMPLE, COMPARE PRIORITY DATES, FLOW RATES, VOLUMES, OR ACRES IRRIGATED. ALSO, YOUR WATER RIGHT MAY BE SUBJECT TO WATER RIGHTS IN ADJOINING SUBBASINS OR BASINS AS WELL AS BEING SUBJECT TO OTHER RIGHTS ON YOUR SOURCE OF SUPPLY. FINALLY, YOUR WATER RIGHT MAY BE SUBJECT TO INDIAN RESERVED AND FEDERAL RESERVED WATER RIGHTS.

COMPLETE DETAILS REGARDING THE DNRC PREPARATION OF THIS INTERLOCUTORY DECREE AND RELATED MATERIALS CAN BE REVIEWED AT THE OFFICE LOCATIONS IDENTIFIED IN THE DOCUMENT ENTITLED "NOTICE OF ENTRY OF INTERLOCUTORY DECREE AND NOTICE OF AVAILABILITY."

SEE GENERAL FINDINGS OF FACT AND CONCLUSIONS OF LAW FOR FURTHER EXPLANATION OF YOUR CLAIMED WATER RIGHT. THESE FINDINGS CAN BE FOUND AS INDICATED IN THE DOCUMENT ENTITLED "NOTICE OF ENTRY OF INTERLOCUTORY DECREE AND NOTICE OF AVAILABILITY." IF YOU NEED OBJECTION FORMS, OR HAVE QUESTIONS ABOUT WATER COURT PROCEDURES OR CHANGES TO YOUR RIGHT, YOU CAN CONTACT THE WATER COURT BY CALLING 1-800-624-3270 (WITHIN MONTANA ONLY) OR 1-406-586-4364, OR BY WRITING TO P.O. BOX 1389, BOZEMAN, MT 59771-1389.

**INTERLOCUTORY DECREE
SMITH RIVER
BASIN 41J
ABSTRACT OF WATER RIGHT CLAIM**

IMPORTANT NOTICE

YOUR WATER RIGHT AS SHOWN ON THIS ABSTRACT MAY HAVE CHANGES FROM YOUR WATER RIGHT AS CLAIMED OR AMENDED. AN ASTERISK (*) HAS BEEN PLACED NEXT TO EACH ITEM CHANGED BY THE MONTANA WATER COURT OR BY THE DEPARTMENT OF NATURAL RESOURCES AND CONSERVATION (DNRC) DURING THE PREPARATION OF THIS INTERLOCUTORY DECREE. THESE CHANGES ARE AUTHORIZED BY THE MONTANA SUPREME COURT WATER RIGHT CLAIMS EXAMINATION RULES OR BY ORDER OF THE WATER COURT.

OBJECTIONS MAY BE FILED ACCORDING TO THE PROCEDURES OUTLINED IN THE DOCUMENT ENTITLED "NOTICE OF ENTRY OF INTERLOCUTORY DECREE AND NOTICE OF AVAILABILITY."

Water Right Number: 41J 30134541 STATEMENT OF CLAIM

Version: 1 -- ORIGINAL RIGHT

Status: ACTIVE

Owners: GALT RANCH LP
543 BIRCH CREEK RD
WHITE SULPHUR SPRINGS, MT 59645-9641

Priority Date: MAY 1, 1892

Type of Historical Right: USE

Purpose (Use): STOCK

***Flow Rate:** A SPECIFIC FLOW RATE HAS NOT BEEN DECREED BECAUSE THIS USE CONSISTS OF STOCK DRINKING DIRECTLY FROM THE SOURCE, OR FROM A DITCH SYSTEM. THE FLOW RATE IS LIMITED TO THE MINIMUM AMOUNT HISTORICALLY NECESSARY TO SUSTAIN THIS PURPOSE.

***Volume:** THIS RIGHT INCLUDES THE AMOUNT OF WATER CONSUMPTIVELY USED FOR STOCKWATERING PURPOSES AT THE RATE OF 30 GALLONS PER DAY PER ANIMAL UNIT. ANIMAL UNITS SHALL BE BASED ON REASONABLE CARRYING CAPACITY AND HISTORICAL USE OF THE AREA SERVICED BY THIS WATER SOURCE.

Source Name: SPRING, UNNAMED TRIBUTARY OF BIG BIRCH CREEK

Source Type: SURFACE WATER

Source Name: SPRING, UNNAMED TRIBUTARY OF WOODS GULCH CREEK

Source Type: SURFACE WATER

***Point of Diversion and Means of Diversion:**

<u>ID</u>	<u>Govt Lot</u>	<u>Qtr</u>	<u>Sec</u>	<u>Twp</u>	<u>Rge</u>	<u>County</u>
1		NWSWNW	2	9N	5E	MEAGHER

Source Name: SPRING, UNNAMED TRIBUTARY OF BIG BIRCH CREEK

Period of Diversion: JANUARY 1 TO DECEMBER 31

Diversion Means: LIVESTOCK DIRECT FROM SOURCE

2 NWSENW 10 9N 5E MEAGHER

Source Name: SPRING, UNNAMED TRIBUTARY OF BIG BIRCH CREEK

Period of Diversion: JANUARY 1 TO DECEMBER 31

Diversion Means: LIVESTOCK DIRECT FROM SOURCE

3 SWSESW 14 9N 5E MEAGHER

Source Name: SPRING, UNNAMED TRIBUTARY OF WOODS GULCH CREEK

Period of Diversion: JANUARY 1 TO DECEMBER 31

Diversion Means: LIVESTOCK DIRECT FROM SOURCE

Period of Use: JANUARY 1 TO DECEMBER 31

*Place of Use:

<u>ID</u>	<u>Acres</u>	<u>Govt Lot</u>	<u>Qtr Sec</u>	<u>Sec</u>	<u>Twp</u>	<u>Rge</u>	<u>County</u>
1			NWSWNW	2	9N	5E	MEAGHER
2			NWSENW	10	9N	5E	MEAGHER
3			SWSESW	14	9N	5E	MEAGHER

Remarks:

THE FOLLOWING ISSUES WERE IDENTIFIED BY THE DNRC DURING ITS EXAMINATION OF THIS WATER RIGHT CLAIM.

THIS CLAIM NUMBER WAS NOT INCLUDED IN THE BASIN 41J DECREE ISSUED 12/16/2010.

THIS CLAIM APPEARS TO BE CLAIMING THREE SEPARATE SOURCES OF WATER. MORE THAN ONE WATER RIGHT MAY BE INVOLVED.

A BETTER UNDERSTANDING OF YOUR CLAIMED WATER RIGHT CAN BE OBTAINED BY COMPARING YOUR RIGHT WITH OTHER CLAIMS IN THE BASIN. FOR EXAMPLE, COMPARE PRIORITY DATES, FLOW RATES, VOLUMES, OR ACRES IRRIGATED. ALSO, YOUR WATER RIGHT MAY BE SUBJECT TO WATER RIGHTS IN ADJOINING SUBBASINS OR BASINS AS WELL AS BEING SUBJECT TO OTHER RIGHTS ON YOUR SOURCE OF SUPPLY. FINALLY, YOUR WATER RIGHT MAY BE SUBJECT TO INDIAN RESERVED AND FEDERAL RESERVED WATER RIGHTS.

COMPLETE DETAILS REGARDING THE DNRC PREPARATION OF THIS INTERLOCUTORY DECREE AND RELATED MATERIALS CAN BE REVIEWED AT THE OFFICE LOCATIONS IDENTIFIED IN THE DOCUMENT ENTITLED "NOTICE OF ENTRY OF INTERLOCUTORY DECREE AND NOTICE OF AVAILABILITY."

SEE GENERAL FINDINGS OF FACT AND CONCLUSIONS OF LAW FOR FURTHER EXPLANATION OF YOUR CLAIMED WATER RIGHT. THESE FINDINGS CAN BE FOUND AS INDICATED IN THE DOCUMENT ENTITLED "NOTICE OF ENTRY OF INTERLOCUTORY DECREE AND NOTICE OF AVAILABILITY." IF YOU NEED OBJECTION FORMS, OR HAVE QUESTIONS ABOUT WATER COURT PROCEDURES OR CHANGES TO YOUR RIGHT, YOU CAN CONTACT THE WATER COURT BY CALLING 1-800-624-3270 (WITHIN MONTANA ONLY) OR 1-406-586-4364, OR BY WRITING TO P.O. BOX 1389, BOZEMAN, MT 59771-1389.

**INTERLOCUTORY DECREE
SMITH RIVER
BASIN 41J
ABSTRACT OF WATER RIGHT CLAIM**

IMPORTANT NOTICE

YOUR WATER RIGHT AS SHOWN ON THIS ABSTRACT MAY HAVE CHANGES FROM YOUR WATER RIGHT AS CLAIMED OR AMENDED. AN ASTERISK (*) HAS BEEN PLACED NEXT TO EACH ITEM CHANGED BY THE MONTANA WATER COURT OR BY THE DEPARTMENT OF NATURAL RESOURCES AND CONSERVATION (DNRC) DURING THE PREPARATION OF THIS INTERLOCUTORY DECREE. THESE CHANGES ARE AUTHORIZED BY THE MONTANA SUPREME COURT WATER RIGHT CLAIMS EXAMINATION RULES OR BY ORDER OF THE WATER COURT.

OBJECTIONS MAY BE FILED ACCORDING TO THE PROCEDURES OUTLINED IN THE DOCUMENT ENTITLED "NOTICE OF ENTRY OF INTERLOCUTORY DECREE AND NOTICE OF AVAILABILITY."

Water Right Number: 41J 30134542 STATEMENT OF CLAIM

Version: 1 -- ORIGINAL RIGHT

Status: ACTIVE

Owners: GALT RANCH LP
543 BIRCH CREEK RD
WHITE SULPHUR SPRINGS, MT 59645-9641

Priority Date: MAY 1, 1892

Type of Historical Right: USE

Purpose (Use): STOCK

***Flow Rate:** A SPECIFIC FLOW RATE HAS NOT BEEN DECREED BECAUSE THIS USE CONSISTS OF STOCK DRINKING DIRECTLY FROM THE SOURCE, OR FROM A DITCH SYSTEM. THE FLOW RATE IS LIMITED TO THE MINIMUM AMOUNT HISTORICALLY NECESSARY TO SUSTAIN THIS PURPOSE.

***Volume:** THIS RIGHT INCLUDES THE AMOUNT OF WATER CONSUMPTIVELY USED FOR STOCKWATERING PURPOSES AT THE RATE OF 30 GALLONS PER DAY PER ANIMAL UNIT. ANIMAL UNITS SHALL BE BASED ON REASONABLE CARRYING CAPACITY AND HISTORICAL USE OF THE AREA SERVICED BY THIS WATER SOURCE.

Source Name: SPRING, UNNAMED TRIBUTARY OF THOMPSON GULCH

Source Type: SURFACE WATER

Point of Diversion and Means of Diversion:

<u>ID</u>	<u>Govt Lot</u>	<u>Qtr</u>	<u>Sec</u>	<u>Twp</u>	<u>Rge</u>	<u>County</u>
1		SW	1	9N	4E	MEAGHER

Period of Diversion: JANUARY 1 TO DECEMBER 31

Diversion Means: LIVESTOCK DIRECT FROM SOURCE

2		SW	12	9N	4E	MEAGHER
---	--	----	----	----	----	---------

Period of Diversion: JANUARY 1 TO DECEMBER 31

Diversion Means: LIVESTOCK DIRECT FROM SOURCE

Period of Use: JANUARY 1 TO DECEMBER 31

Place of Use:

<u>ID</u>	<u>Acres</u>	<u>Govt Lot</u>	<u>Qtr Sec</u>	<u>Sec</u>	<u>Twp</u>	<u>Rge</u>	<u>County</u>
1			SW	1	9N	4E	MEAGHER
2			SW	12	9N	4E	MEAGHER

Remarks:

THE FOLLOWING ISSUES WERE IDENTIFIED BY THE DNRC DURING ITS EXAMINATION OF THIS WATER RIGHT CLAIM.

THIS CLAIM NUMBER WAS NOT INCLUDED IN THE BASIN 41J DECREE ISSUED 12/16/2010.

THE POINT OF DIVERSION LEGAL LAND DESCRIPTION COULD NOT BE REFINED FROM INFORMATION IN THE CLAIM FILE.

THE PLACE OF USE LEGAL LAND DESCRIPTION COULD NOT BE REFINED FROM INFORMATION IN THE CLAIM FILE.

A BETTER UNDERSTANDING OF YOUR CLAIMED WATER RIGHT CAN BE OBTAINED BY COMPARING YOUR RIGHT WITH OTHER CLAIMS IN THE BASIN. FOR EXAMPLE, COMPARE PRIORITY DATES, FLOW RATES, VOLUMES, OR ACRES IRRIGATED. ALSO, YOUR WATER RIGHT MAY BE SUBJECT TO WATER RIGHTS IN ADJOINING SUBBASINS OR BASINS AS WELL AS BEING SUBJECT TO OTHER RIGHTS ON YOUR SOURCE OF SUPPLY. FINALLY, YOUR WATER RIGHT MAY BE SUBJECT TO INDIAN RESERVED AND FEDERAL RESERVED WATER RIGHTS.

COMPLETE DETAILS REGARDING THE DNRC PREPARATION OF THIS INTERLOCUTORY DECREE AND RELATED MATERIALS CAN BE REVIEWED AT THE OFFICE LOCATIONS IDENTIFIED IN THE DOCUMENT ENTITLED "NOTICE OF ENTRY OF INTERLOCUTORY DECREE AND NOTICE OF AVAILABILITY."

SEE GENERAL FINDINGS OF FACT AND CONCLUSIONS OF LAW FOR FURTHER EXPLANATION OF YOUR CLAIMED WATER RIGHT. THESE FINDINGS CAN BE FOUND AS INDICATED IN THE DOCUMENT ENTITLED "NOTICE OF ENTRY OF INTERLOCUTORY DECREE AND NOTICE OF AVAILABILITY." IF YOU NEED OBJECTION FORMS, OR HAVE QUESTIONS ABOUT WATER COURT PROCEDURES OR CHANGES TO YOUR RIGHT, YOU CAN CONTACT THE WATER COURT BY CALLING 1-800-624-3270 (WITHIN MONTANA ONLY) OR 1-406-586-4364, OR BY WRITING TO P.O. BOX 1389, BOZEMAN, MT 59771-1389.

**INTERLOCUTORY DECREE
SMITH RIVER
BASIN 41J
ABSTRACT OF WATER RIGHT CLAIM**

IMPORTANT NOTICE

YOUR WATER RIGHT AS SHOWN ON THIS ABSTRACT MAY HAVE CHANGES FROM YOUR WATER RIGHT AS CLAIMED OR AMENDED. AN ASTERISK (*) HAS BEEN PLACED NEXT TO EACH ITEM CHANGED BY THE MONTANA WATER COURT OR BY THE DEPARTMENT OF NATURAL RESOURCES AND CONSERVATION (DNRC) DURING THE PREPARATION OF THIS INTERLOCUTORY DECREE. THESE CHANGES ARE AUTHORIZED BY THE MONTANA SUPREME COURT WATER RIGHT CLAIMS EXAMINATION RULES OR BY ORDER OF THE WATER COURT.

OBJECTIONS MAY BE FILED ACCORDING TO THE PROCEDURES OUTLINED IN THE DOCUMENT ENTITLED "NOTICE OF ENTRY OF INTERLOCUTORY DECREE AND NOTICE OF AVAILABILITY."

Water Right Number: 41J 30134543 STATEMENT OF CLAIM

Version: 1 -- ORIGINAL RIGHT

Status: ACTIVE

Owners: GALT RANCH LP
543 BIRCH CREEK RD
WHITE SULPHUR SPRINGS, MT 59645-9641

Priority Date: MAY 1, 1892

Type of Historical Right: USE

Purpose (Use): STOCK

***Flow Rate:** A SPECIFIC FLOW RATE HAS NOT BEEN DECREED BECAUSE THIS USE CONSISTS OF STOCK DRINKING DIRECTLY FROM THE SOURCE, OR FROM A DITCH SYSTEM. THE FLOW RATE IS LIMITED TO THE MINIMUM AMOUNT HISTORICALLY NECESSARY TO SUSTAIN THIS PURPOSE.

***Volume:** THIS RIGHT INCLUDES THE AMOUNT OF WATER CONSUMPTIVELY USED FOR STOCKWATERING PURPOSES AT THE RATE OF 30 GALLONS PER DAY PER ANIMAL UNIT. ANIMAL UNITS SHALL BE BASED ON REASONABLE CARRYING CAPACITY AND HISTORICAL USE OF THE AREA SERVICED BY THIS WATER SOURCE.

Source Name: SPRING, UNNAMED TRIBUTARY OF WOODS GULCH CREEK, SOUTH FORK

Source Type: SURFACE WATER

***Point of Diversion and Means of Diversion:**

<u>ID</u>	<u>Govt Lot</u>	<u>Qtr Sec</u>	<u>Sec</u>	<u>Twp</u>	<u>Rge</u>	<u>County</u>
1		SWNWNE	10	8N	5E	MEAGHER

Period of Diversion: JANUARY 1 TO DECEMBER 31

Diversion Means: LIVESTOCK DIRECT FROM SOURCE

2		NWSESE	10	8N	5E	MEAGHER
---	--	--------	----	----	----	---------

Period of Diversion: JANUARY 1 TO DECEMBER 31

Diversion Means: LIVESTOCK DIRECT FROM SOURCE

Period of Use: JANUARY 1 TO DECEMBER 31

*Place of Use:

<u>ID</u>	<u>Acres</u>	<u>Govt Lot</u>	<u>Qtr Sec</u>	<u>Sec</u>	<u>Twp</u>	<u>Rge</u>	<u>County</u>
1			SWNWNE	10	8N	5E	MEAGHER
2			NWSESE	10	8N	5E	MEAGHER

Remarks:

THE FOLLOWING ISSUES WERE IDENTIFIED BY THE DNRC DURING ITS EXAMINATION OF THIS WATER RIGHT CLAIM.

THIS CLAIM NUMBER WAS NOT INCLUDED IN THE BASIN 41J DECREE ISSUED 12/16/2010.

A BETTER UNDERSTANDING OF YOUR CLAIMED WATER RIGHT CAN BE OBTAINED BY COMPARING YOUR RIGHT WITH OTHER CLAIMS IN THE BASIN. FOR EXAMPLE, COMPARE PRIORITY DATES, FLOW RATES, VOLUMES, OR ACRES IRRIGATED. ALSO, YOUR WATER RIGHT MAY BE SUBJECT TO WATER RIGHTS IN ADJOINING SUBBASINS OR BASINS AS WELL AS BEING SUBJECT TO OTHER RIGHTS ON YOUR SOURCE OF SUPPLY. FINALLY, YOUR WATER RIGHT MAY BE SUBJECT TO INDIAN RESERVED AND FEDERAL RESERVED WATER RIGHTS.

COMPLETE DETAILS REGARDING THE DNRC PREPARATION OF THIS INTERLOCUTORY DECREE AND RELATED MATERIALS CAN BE REVIEWED AT THE OFFICE LOCATIONS IDENTIFIED IN THE DOCUMENT ENTITLED "NOTICE OF ENTRY OF INTERLOCUTORY DECREE AND NOTICE OF AVAILABILITY."

SEE GENERAL FINDINGS OF FACT AND CONCLUSIONS OF LAW FOR FURTHER EXPLANATION OF YOUR CLAIMED WATER RIGHT. THESE FINDINGS CAN BE FOUND AS INDICATED IN THE DOCUMENT ENTITLED "NOTICE OF ENTRY OF INTERLOCUTORY DECREE AND NOTICE OF AVAILABILITY." IF YOU NEED OBJECTION FORMS, OR HAVE QUESTIONS ABOUT WATER COURT PROCEDURES OR CHANGES TO YOUR RIGHT, YOU CAN CONTACT THE WATER COURT BY CALLING 1-800-624-3270 (WITHIN MONTANA ONLY) OR 1-406-586-4364, OR BY WRITING TO P.O. BOX 1389, BOZEMAN, MT 59771-1389.

**INTERLOCUTORY DECREE
SMITH RIVER
BASIN 41J
ABSTRACT OF WATER RIGHT CLAIM**

IMPORTANT NOTICE

YOUR WATER RIGHT AS SHOWN ON THIS ABSTRACT MAY HAVE CHANGES FROM YOUR WATER RIGHT AS CLAIMED OR AMENDED. AN ASTERISK (*) HAS BEEN PLACED NEXT TO EACH ITEM CHANGED BY THE MONTANA WATER COURT OR BY THE DEPARTMENT OF NATURAL RESOURCES AND CONSERVATION (DNRC) DURING THE PREPARATION OF THIS INTERLOCUTORY DECREE. THESE CHANGES ARE AUTHORIZED BY THE MONTANA SUPREME COURT WATER RIGHT CLAIMS EXAMINATION RULES OR BY ORDER OF THE WATER COURT.

OBJECTIONS MAY BE FILED ACCORDING TO THE PROCEDURES OUTLINED IN THE DOCUMENT ENTITLED "NOTICE OF ENTRY OF INTERLOCUTORY DECREE AND NOTICE OF AVAILABILITY."

Water Right Number: 41J 30134544 STATEMENT OF CLAIM

Version: 1 -- ORIGINAL RIGHT

Status: ACTIVE

Owners: GALT RANCH LP
543 BIRCH CREEK RD
WHITE SULPHUR SPRINGS, MT 59645-9641

Priority Date: MAY 1, 1892

Type of Historical Right: USE

Purpose (Use): STOCK

***Flow Rate:** A SPECIFIC FLOW RATE HAS NOT BEEN DECREED BECAUSE THIS USE CONSISTS OF STOCK DRINKING DIRECTLY FROM THE SOURCE, OR FROM A DITCH SYSTEM. THE FLOW RATE IS LIMITED TO THE MINIMUM AMOUNT HISTORICALLY NECESSARY TO SUSTAIN THIS PURPOSE.

***Volume:** THIS RIGHT INCLUDES THE AMOUNT OF WATER CONSUMPTIVELY USED FOR STOCKWATERING PURPOSES AT THE RATE OF 30 GALLONS PER DAY PER ANIMAL UNIT. ANIMAL UNITS SHALL BE BASED ON REASONABLE CARRYING CAPACITY AND HISTORICAL USE OF THE AREA SERVICED BY THIS WATER SOURCE.

***Source Name:** SPRING, UNNAMED TRIBUTARY OF BIG BIRCH CREEK

Source Type: SURFACE WATER

***Source Name:** SPRING, UNNAMED TRIBUTARY OF LITTLE BIRCH CREEK

Source Type: SURFACE WATER

***Source Name:** SPRING, UNNAMED TRIBUTARY OF WOODS GULCH CREEK

Source Type: SURFACE WATER

***Point of Diversion and Means of Diversion:**

<u>ID</u>	<u>Govt Lot</u>	<u>Qtr</u>	<u>Sec</u>	<u>Sec</u>	<u>Twp</u>	<u>Rge</u>	<u>County</u>
1			NWSENW	19	9N	5E	MEAGHER

***Source Name:** SPRING, UNNAMED TRIBUTARY OF BIG BIRCH CREEK

Period of Diversion: JANUARY 1 TO DECEMBER 31
Diversion Means: LIVESTOCK DIRECT FROM SOURCE
 2 SWSWSE 19 9N 5E MEAGHER
***Source Name:** SPRING, UNNAMED TRIBUTARY OF BIG BIRCH CREEK
Period of Diversion: JANUARY 1 TO DECEMBER 31
Diversion Means: LIVESTOCK DIRECT FROM SOURCE
 3 NENWSW 23 9N 5E MEAGHER
***Source Name:** SPRING, UNNAMED TRIBUTARY OF WOODS GULCH CREEK
Period of Diversion: JANUARY 1 TO DECEMBER 31
Diversion Means: LIVESTOCK DIRECT FROM SOURCE
 4 NWSENE 26 9N 5E MEAGHER
***Source Name:** SPRING, UNNAMED TRIBUTARY OF WOODS GULCH CREEK
Period of Diversion: JANUARY 1 TO DECEMBER 31
Diversion Means: LIVESTOCK DIRECT FROM SOURCE
 5 SENWSE 31 9N 5E MEAGHER
***Source Name:** SPRING, UNNAMED TRIBUTARY OF LITTLE BIRCH CREEK
Period of Diversion: JANUARY 1 TO DECEMBER 31
Diversion Means: LIVESTOCK DIRECT FROM SOURCE

Period of Use: JANUARY 1 TO DECEMBER 31

***Place of Use:**

<u>ID</u>	<u>Acres</u>	<u>Govt Lot</u>	<u>Qtr Sec</u>	<u>Sec</u>	<u>Twp</u>	<u>Rge</u>	<u>County</u>
1			NWSENW	19	9N	5E	MEAGHER
2			SWSWSE	19	9N	5E	MEAGHER
3			NENWSW	23	9N	5E	MEAGHER
4			NWSENE	26	9N	5E	MEAGHER
5			SENWSE	31	9N	5E	MEAGHER

Remarks:

THE FOLLOWING ISSUES WERE IDENTIFIED BY THE DNRC DURING ITS EXAMINATION OF THIS WATER RIGHT CLAIM.

THIS CLAIM NUMBER WAS NOT INCLUDED IN THE BASIN 41J DECREE ISSUED 12/16/2010.

THIS CLAIM APPEARS TO BE CLAIMING FIVE SEPARATE SOURCES OF WATER. MORE THAN ONE WATER RIGHT MAY BE INVOLVED.

A BETTER UNDERSTANDING OF YOUR CLAIMED WATER RIGHT CAN BE OBTAINED BY COMPARING YOUR RIGHT WITH OTHER CLAIMS IN THE BASIN. FOR EXAMPLE, COMPARE PRIORITY DATES, FLOW RATES, VOLUMES, OR ACRES IRRIGATED. ALSO, YOUR WATER RIGHT MAY BE SUBJECT TO WATER RIGHTS IN ADJOINING SUBBASINS OR BASINS AS WELL AS BEING SUBJECT TO OTHER RIGHTS ON YOUR SOURCE OF SUPPLY. FINALLY, YOUR WATER RIGHT MAY BE SUBJECT TO INDIAN RESERVED AND FEDERAL RESERVED WATER RIGHTS.

COMPLETE DETAILS REGARDING THE DNRC PREPARATION OF THIS INTERLOCUTORY DECREE AND RELATED MATERIALS CAN BE REVIEWED AT THE OFFICE LOCATIONS IDENTIFIED IN THE DOCUMENT ENTITLED "NOTICE OF ENTRY OF INTERLOCUTORY DECREE AND NOTICE OF AVAILABILITY."

SEE GENERAL FINDINGS OF FACT AND CONCLUSIONS OF LAW FOR FURTHER EXPLANATION OF YOUR CLAIMED WATER RIGHT. THESE FINDINGS CAN BE FOUND AS INDICATED IN THE DOCUMENT ENTITLED "NOTICE OF ENTRY OF INTERLOCUTORY DECREE AND NOTICE OF AVAILABILITY." IF YOU NEED OBJECTION FORMS, OR HAVE QUESTIONS ABOUT WATER COURT PROCEDURES OR CHANGES TO YOUR RIGHT, YOU CAN CONTACT THE WATER COURT BY CALLING 1-800-624-3270 (WITHIN MONTANA ONLY) OR 1-406-586-4364, OR BY WRITING TO P.O. BOX 1389, BOZEMAN, MT 59771-1389.

**INTERLOCUTORY DECREE
SMITH RIVER
BASIN 41J
ABSTRACT OF WATER RIGHT CLAIM**

IMPORTANT NOTICE

****** THIS IS AN INTERBASIN TRANSFER CLAIM ******

THIS APPROPRIATION OF WATER TAKES WATER FROM THE MISSOURI RIVER, ABOVE HOLTER DAM DRAINAGE (BASIN 41I) AND USES IT IN THE SMITH RIVER DRAINAGE (BASIN 41J).

YOUR WATER RIGHT AS SHOWN ON THIS ABSTRACT MAY HAVE CHANGES FROM YOUR WATER RIGHT AS CLAIMED OR AMENDED. AN ASTERISK (*) HAS BEEN PLACED NEXT TO EACH ITEM CHANGED BY THE MONTANA WATER COURT OR BY THE DEPARTMENT OF NATURAL RESOURCES AND CONSERVATION (DNRC) DURING THE PREPARATION OF THIS INTERLOCUTORY DECREE. THESE CHANGES ARE AUTHORIZED BY THE MONTANA SUPREME COURT WATER RIGHT CLAIMS EXAMINATION RULES OR BY ORDER OF THE WATER COURT.

OBJECTIONS MAY BE FILED ACCORDING TO THE PROCEDURES OUTLINED IN THE DOCUMENT ENTITLED "NOTICE OF ENTRY OF INTERLOCUTORY DECREE AND NOTICE OF AVAILABILITY."

Water Right Number: 41J 30134545 STATEMENT OF CLAIM

Version: 1 -- ORIGINAL RIGHT

Status: ACTIVE

**Owners: GALT RANCH LP
543 BIRCH CREEK RD
WHITE SULPHUR SPRINGS, MT 59645-9641**

Priority Date: OCTOBER 28, 1898

Type of Historical Right: USE

Purpose (Use): STOCK

***Flow Rate:** A SPECIFIC FLOW RATE HAS NOT BEEN DECREED BECAUSE THIS USE CONSISTS OF STOCK DRINKING DIRECTLY FROM THE SOURCE, OR FROM A DITCH SYSTEM. THE FLOW RATE IS LIMITED TO THE MINIMUM AMOUNT HISTORICALLY NECESSARY TO SUSTAIN THIS PURPOSE.

***Volume:** THIS RIGHT INCLUDES THE AMOUNT OF WATER CONSUMPTIVELY USED FOR STOCKWATERING PURPOSES AT THE RATE OF 30 GALLONS PER DAY PER ANIMAL UNIT. ANIMAL UNITS SHALL BE BASED ON REASONABLE CARRYING CAPACITY AND HISTORICAL USE OF THE AREA SERVICED BY THIS WATER SOURCE.

***Source Name:** SPRING, UNNAMED TRIBUTARY OF ANTELOPE CREEK

Source Type: SURFACE WATER

***Source Name:** SPRING, UNNAMED TRIBUTARY OF ONION CREEK

Source Type: SURFACE WATER

***Source Name:** SPRING, UNNAMED TRIBUTARY OF ROCK CREEK

Source Type: SURFACE WATER

***Source Name:** SPRING, UNNAMED TRIBUTARY OF TROUT CREEK

Source Type: SURFACE WATER

***Point of Diversion and Means of Diversion:**

<u>ID</u>	<u>Govt Lot</u>	<u>Qtr Sec</u>	<u>Sec</u>	<u>Twp</u>	<u>Rge</u>	<u>County</u>
1		NWSESE	10	12N	2E	MEAGHER
*Source Name:	SPRING, UNNAMED TRIBUTARY OF ROCK CREEK					
Period of Diversion:	JANUARY 1 TO DECEMBER 31					
Diversion Means:	LIVESTOCK DIRECT FROM SOURCE					
2		NENWSW	10	12N	2E	MEAGHER
*Source Name:	SPRING, UNNAMED TRIBUTARY OF ROCK CREEK					
Period of Diversion:	JANUARY 1 TO DECEMBER 31					
Diversion Means:	LIVESTOCK DIRECT FROM SOURCE					
3		SESWSE	11	12N	2E	MEAGHER
*Source Name:	SPRING, UNNAMED TRIBUTARY OF ROCK CREEK					
Period of Diversion:	JANUARY 1 TO DECEMBER 31					
Diversion Means:	LIVESTOCK DIRECT FROM SOURCE					
4		NENESW	11	12N	2E	MEAGHER
*Source Name:	SPRING, UNNAMED TRIBUTARY OF ROCK CREEK					
Period of Diversion:	JANUARY 1 TO DECEMBER 31					
Diversion Means:	LIVESTOCK DIRECT FROM SOURCE					
5		SWNWSW	12	12N	2E	MEAGHER
*Source Name:	SPRING, UNNAMED TRIBUTARY OF ROCK CREEK					
Period of Diversion:	JANUARY 1 TO DECEMBER 31					
Diversion Means:	LIVESTOCK DIRECT FROM SOURCE					
6		SESWSW	13	12N	2E	MEAGHER
*Source Name:	SPRING, UNNAMED TRIBUTARY OF ANTELOPE CREEK					
Period of Diversion:	JANUARY 1 TO DECEMBER 31					
Diversion Means:	LIVESTOCK DIRECT FROM SOURCE					
7		SWSWNE	18	12N	2E	MEAGHER
*Source Name:	SPRING, UNNAMED TRIBUTARY OF TROUT CREEK					
Period of Diversion:	JANUARY 1 TO DECEMBER 31					
Diversion Means:	LIVESTOCK DIRECT FROM SOURCE					
8		NWNWNW	18	12N	2E	MEAGHER
*Source Name:	SPRING, UNNAMED TRIBUTARY OF ONION CREEK					
Period of Diversion:	JANUARY 1 TO DECEMBER 31					
Diversion Means:	LIVESTOCK DIRECT FROM SOURCE					
Period of Use:	JANUARY 1 TO DECEMBER 31					

***Place of Use:**

<u>ID</u>	<u>Acres</u>	<u>Govt Lot</u>	<u>Qtr Sec</u>	<u>Sec</u>	<u>Twp</u>	<u>Rge</u>	<u>County</u>
1			NWSESE	10	12N	2E	MEAGHER
2			NENWSW	10	12N	2E	MEAGHER
3			SESWSE	11	12N	2E	MEAGHER
4			NENESW	11	12N	2E	MEAGHER
5			SWNWSW	12	12N	2E	MEAGHER
6			SESWSW	13	12N	2E	MEAGHER
7			SWSWNE	18	12N	2E	MEAGHER
8			NWNWNW	18	12N	2E	MEAGHER

Remarks:

THE FOLLOWING ISSUES WERE IDENTIFIED BY THE DNRC DURING ITS EXAMINATION OF THIS WATER RIGHT CLAIM.

THIS CLAIM NUMBER WAS NOT INCLUDED IN THE BASIN 41J DECREE ISSUED 12/16/2010.

THIS CLAIM NUMBER WAS NOT INCLUDED IN THE BASIN 41I DECREE ISSUED 06/24/2022.

THIS CLAIM APPEARS TO BE CLAIMING EIGHT SEPARATE SOURCES OF WATER. MORE THAN ONE WATER RIGHT MAY BE INVOLVED.

A BETTER UNDERSTANDING OF YOUR CLAIMED WATER RIGHT CAN BE OBTAINED BY COMPARING YOUR RIGHT WITH OTHER CLAIMS IN THE BASIN. FOR EXAMPLE, COMPARE PRIORITY DATES, FLOW RATES, VOLUMES, OR ACRES IRRIGATED. ALSO, YOUR WATER RIGHT MAY BE SUBJECT TO WATER RIGHTS IN ADJOINING SUBBASINS OR BASINS AS WELL AS BEING SUBJECT TO OTHER RIGHTS ON YOUR SOURCE OF SUPPLY. FINALLY, YOUR WATER RIGHT MAY BE SUBJECT TO INDIAN RESERVED AND FEDERAL RESERVED WATER RIGHTS.

COMPLETE DETAILS REGARDING THE DNRC PREPARATION OF THIS INTERLOCUTORY DECREE AND RELATED MATERIALS CAN BE REVIEWED AT THE OFFICE LOCATIONS IDENTIFIED IN THE DOCUMENT ENTITLED "NOTICE OF ENTRY OF INTERLOCUTORY DECREE AND NOTICE OF AVAILABILITY."

SEE GENERAL FINDINGS OF FACT AND CONCLUSIONS OF LAW FOR FURTHER EXPLANATION OF YOUR CLAIMED WATER RIGHT. THESE FINDINGS CAN BE FOUND AS INDICATED IN THE DOCUMENT ENTITLED "NOTICE OF ENTRY OF INTERLOCUTORY DECREE AND NOTICE OF AVAILABILITY." IF YOU NEED OBJECTION FORMS, OR HAVE QUESTIONS ABOUT WATER COURT PROCEDURES OR CHANGES TO YOUR RIGHT, YOU CAN CONTACT THE WATER COURT BY CALLING 1-800-624-3270 (WITHIN MONTANA ONLY) OR 1-406-586-4364, OR BY WRITING TO P.O. BOX 1389, BOZEMAN, MT 59771-1389.

**INTERLOCUTORY DECREE
SMITH RIVER
BASIN 41J
ABSTRACT OF WATER RIGHT CLAIM**

IMPORTANT NOTICE

YOUR WATER RIGHT AS SHOWN ON THIS ABSTRACT MAY HAVE CHANGES FROM YOUR WATER RIGHT AS CLAIMED OR AMENDED. AN ASTERISK (*) HAS BEEN PLACED NEXT TO EACH ITEM CHANGED BY THE MONTANA WATER COURT OR BY THE DEPARTMENT OF NATURAL RESOURCES AND CONSERVATION (DNRC) DURING THE PREPARATION OF THIS INTERLOCUTORY DECREE. THESE CHANGES ARE AUTHORIZED BY THE MONTANA SUPREME COURT WATER RIGHT CLAIMS EXAMINATION RULES OR BY ORDER OF THE WATER COURT.

OBJECTIONS MAY BE FILED ACCORDING TO THE PROCEDURES OUTLINED IN THE DOCUMENT ENTITLED "NOTICE OF ENTRY OF INTERLOCUTORY DECREE AND NOTICE OF AVAILABILITY."

Water Right Number: 41J 30134546 STATEMENT OF CLAIM

Version: 1 -- ORIGINAL RIGHT

Status: ACTIVE

Owners: GALT RANCH LP
543 BIRCH CREEK RD
WHITE SULPHUR SPRINGS, MT 59645-9641

Priority Date: JUNE 30, 1880

Type of Historical Right: USE

Purpose (Use): STOCK

***Flow Rate:** A SPECIFIC FLOW RATE HAS NOT BEEN DECREED BECAUSE THIS USE CONSISTS OF STOCK DRINKING DIRECTLY FROM THE SOURCE, OR FROM A DITCH SYSTEM. THE FLOW RATE IS LIMITED TO THE MINIMUM AMOUNT HISTORICALLY NECESSARY TO SUSTAIN THIS PURPOSE.

***Volume:** THIS RIGHT INCLUDES THE AMOUNT OF WATER CONSUMPTIVELY USED FOR STOCKWATERING PURPOSES AT THE RATE OF 30 GALLONS PER DAY PER ANIMAL UNIT. ANIMAL UNITS SHALL BE BASED ON REASONABLE CARRYING CAPACITY AND HISTORICAL USE OF THE AREA SERVICED BY THIS WATER SOURCE.

***Source Name:** SPRING, UNNAMED TRIBUTARY OF SMITH RIVER

Source Type: SURFACE WATER

***Point of Diversion and Means of Diversion:**

<u>ID</u>	<u>Govt Lot</u>	<u>Qtr Sec</u>	<u>Sec</u>	<u>Twp</u>	<u>Rge</u>	<u>County</u>
1		SESWNE	27	10N	5E	MEAGHER

Period of Diversion: JANUARY 1 TO DECEMBER 31

Diversion Means: LIVESTOCK DIRECT FROM SOURCE

2		NESESW	27	10N	5E	MEAGHER
---	--	--------	----	-----	----	---------

Period of Diversion: JANUARY 1 TO DECEMBER 31

Diversion Means: LIVESTOCK DIRECT FROM SOURCE

3 NENWSE 32 10N 5E MEAGHER

Period of Diversion: JANUARY 1 TO DECEMBER 31

Diversion Means: LIVESTOCK DIRECT FROM SOURCE

Period of Use: JANUARY 1 TO DECEMBER 31

***Place of Use:**

<u>ID</u>	<u>Acres</u>	<u>Govt Lot</u>	<u>Qtr Sec</u>	<u>Sec</u>	<u>Twp</u>	<u>Rge</u>	<u>County</u>
1			SESWNE	27	10N	5E	MEAGHER
2			NESEW	27	10N	5E	MEAGHER
3			NENWSE	32	10N	5E	MEAGHER

Remarks:

THE FOLLOWING ISSUES WERE IDENTIFIED BY THE DNRC DURING ITS EXAMINATION OF THIS WATER RIGHT CLAIM.

THIS CLAIM NUMBER WAS NOT INCLUDED IN THE BASIN 41J DECREE ISSUED 12/16/2010.

ACCORDING TO CADASTRAL PROPERTY OWNERSHIP RECORDS, AS OF 08/21/2023 , A PORTION OF THE PROPERTY ON WHICH THIS WATER RIGHT IS USED APPEARS TO BE OWNED BY STATE OF MONTANA, 1625 11TH AVENUE, HELENA, MT.

THE OWNERSHIP OF THIS RIGHT MAY BE QUESTIONABLE. PART OF THE PLACE OF USE APPEARS TO BE ON STATE LAND.

THIS CLAIM APPEARS TO BE CLAIMING THREE SEPARATE SOURCES OF WATER. MORE THAN ONE WATER RIGHT MAY BE INVOLVED.

A BETTER UNDERSTANDING OF YOUR CLAIMED WATER RIGHT CAN BE OBTAINED BY COMPARING YOUR RIGHT WITH OTHER CLAIMS IN THE BASIN. FOR EXAMPLE, COMPARE PRIORITY DATES, FLOW RATES, VOLUMES, OR ACRES IRRIGATED. ALSO, YOUR WATER RIGHT MAY BE SUBJECT TO WATER RIGHTS IN ADJOINING SUBBASINS OR BASINS AS WELL AS BEING SUBJECT TO OTHER RIGHTS ON YOUR SOURCE OF SUPPLY. FINALLY, YOUR WATER RIGHT MAY BE SUBJECT TO INDIAN RESERVED AND FEDERAL RESERVED WATER RIGHTS.

COMPLETE DETAILS REGARDING THE DNRC PREPARATION OF THIS INTERLOCUTORY DECREE AND RELATED MATERIALS CAN BE REVIEWED AT THE OFFICE LOCATIONS IDENTIFIED IN THE DOCUMENT ENTITLED "NOTICE OF ENTRY OF INTERLOCUTORY DECREE AND NOTICE OF AVAILABILITY."

SEE GENERAL FINDINGS OF FACT AND CONCLUSIONS OF LAW FOR FURTHER EXPLANATION OF YOUR CLAIMED WATER RIGHT. THESE FINDINGS CAN BE FOUND AS INDICATED IN THE DOCUMENT ENTITLED "NOTICE OF ENTRY OF INTERLOCUTORY DECREE AND NOTICE OF AVAILABILITY." IF YOU NEED OBJECTION FORMS, OR HAVE QUESTIONS ABOUT WATER COURT PROCEDURES OR CHANGES TO YOUR RIGHT, YOU CAN CONTACT THE WATER COURT BY CALLING 1-800-624-3270 (WITHIN MONTANA ONLY) OR 1-406-586-4364, OR BY WRITING TO P.O. BOX 1389, BOZEMAN, MT 59771-1389.

**INTERLOCUTORY DECREE
SMITH RIVER
BASIN 41J
ABSTRACT OF WATER RIGHT CLAIM**

IMPORTANT NOTICE

YOUR WATER RIGHT AS SHOWN ON THIS ABSTRACT MAY HAVE CHANGES FROM YOUR WATER RIGHT AS CLAIMED OR AMENDED. AN ASTERISK (*) HAS BEEN PLACED NEXT TO EACH ITEM CHANGED BY THE MONTANA WATER COURT OR BY THE DEPARTMENT OF NATURAL RESOURCES AND CONSERVATION (DNRC) DURING THE PREPARATION OF THIS INTERLOCUTORY DECREE. THESE CHANGES ARE AUTHORIZED BY THE MONTANA SUPREME COURT WATER RIGHT CLAIMS EXAMINATION RULES OR BY ORDER OF THE WATER COURT.

OBJECTIONS MAY BE FILED ACCORDING TO THE PROCEDURES OUTLINED IN THE DOCUMENT ENTITLED "NOTICE OF ENTRY OF INTERLOCUTORY DECREE AND NOTICE OF AVAILABILITY."

Water Right Number: 41J 30134547 STATEMENT OF CLAIM

Version: 1 -- ORIGINAL RIGHT

Status: ACTIVE

Owners: GALT RANCH LP
543 BIRCH CREEK RD
WHITE SULPHUR SPRINGS, MT 59645-9641

Priority Date: JUNE 30, 1880

Type of Historical Right: USE

Purpose (Use): STOCK

***Flow Rate:** A SPECIFIC FLOW RATE HAS NOT BEEN DECREED BECAUSE THIS USE CONSISTS OF STOCK DRINKING DIRECTLY FROM THE SOURCE, OR FROM A DITCH SYSTEM. THE FLOW RATE IS LIMITED TO THE MINIMUM AMOUNT HISTORICALLY NECESSARY TO SUSTAIN THIS PURPOSE.

***Volume:** THIS RIGHT INCLUDES THE AMOUNT OF WATER CONSUMPTIVELY USED FOR STOCKWATERING PURPOSES AT THE RATE OF 30 GALLONS PER DAY PER ANIMAL UNIT. ANIMAL UNITS SHALL BE BASED ON REASONABLE CARRYING CAPACITY AND HISTORICAL USE OF THE AREA SERVICED BY THIS WATER SOURCE.

***Source Name:** SPRING, UNNAMED TRIBUTARY OF SMITH RIVER

Source Type: SURFACE WATER

***Point of Diversion and Means of Diversion:**

<u>ID</u>	<u>Govt Lot</u>	<u>Qtr Sec</u>	<u>Sec</u>	<u>Twp</u>	<u>Rge</u>	<u>County</u>
1		NWNWSE	6	10N	5E	MEAGHER

Period of Diversion: JANUARY 1 TO DECEMBER 31

Diversion Means: LIVESTOCK DIRECT FROM SOURCE

2		SWSNW	17	10N	5E	MEAGHER
---	--	-------	----	-----	----	---------

Period of Diversion: JANUARY 1 TO DECEMBER 31

Diversion Means: LIVESTOCK DIRECT FROM SOURCE

Period of Use: JANUARY 1 TO DECEMBER 31

*Place of Use:

<u>ID</u>	<u>Acres</u>	<u>Govt Lot</u>	<u>Qtr Sec</u>	<u>Sec</u>	<u>Twp</u>	<u>Rge</u>	<u>County</u>
1			NWNWSE	6	10N	5E	MEAGHER
2			SWSENW	17	10N	5E	MEAGHER

Remarks:

THE FOLLOWING ISSUES WERE IDENTIFIED BY THE DNRC DURING ITS EXAMINATION OF THIS WATER RIGHT CLAIM.

THIS CLAIM NUMBER WAS NOT INCLUDED IN THE BASIN 41J DECREE ISSUED 12/16/2010.

ACCORDING TO CADASTRAL PROPERTY OWNERSHIP RECORDS, AS OF 08/21/2023 , A PORTION OF THE PROPERTY ON WHICH THIS WATER RIGHT IS USED APPEARS TO BE OWNED BY SWEETWATER RANCH COMPANY.

THIS CLAIM APPEARS TO BE CLAIMING TWO SEPARATE SOURCES OF WATER. MORE THAN ONE WATER RIGHT MAY BE INVOLVED.

A BETTER UNDERSTANDING OF YOUR CLAIMED WATER RIGHT CAN BE OBTAINED BY COMPARING YOUR RIGHT WITH OTHER CLAIMS IN THE BASIN. FOR EXAMPLE, COMPARE PRIORITY DATES, FLOW RATES, VOLUMES, OR ACRES IRRIGATED. ALSO, YOUR WATER RIGHT MAY BE SUBJECT TO WATER RIGHTS IN ADJOINING SUBBASINS OR BASINS AS WELL AS BEING SUBJECT TO OTHER RIGHTS ON YOUR SOURCE OF SUPPLY. FINALLY, YOUR WATER RIGHT MAY BE SUBJECT TO INDIAN RESERVED AND FEDERAL RESERVED WATER RIGHTS.

COMPLETE DETAILS REGARDING THE DNRC PREPARATION OF THIS INTERLOCUTORY DECREE AND RELATED MATERIALS CAN BE REVIEWED AT THE OFFICE LOCATIONS IDENTIFIED IN THE DOCUMENT ENTITLED "NOTICE OF ENTRY OF INTERLOCUTORY DECREE AND NOTICE OF AVAILABILITY."

SEE GENERAL FINDINGS OF FACT AND CONCLUSIONS OF LAW FOR FURTHER EXPLANATION OF YOUR CLAIMED WATER RIGHT. THESE FINDINGS CAN BE FOUND AS INDICATED IN THE DOCUMENT ENTITLED "NOTICE OF ENTRY OF INTERLOCUTORY DECREE AND NOTICE OF AVAILABILITY." IF YOU NEED OBJECTION FORMS, OR HAVE QUESTIONS ABOUT WATER COURT PROCEDURES OR CHANGES TO YOUR RIGHT, YOU CAN CONTACT THE WATER COURT BY CALLING 1-800-624-3270 (WITHIN MONTANA ONLY) OR 1-406-586-4364, OR BY WRITING TO P.O. BOX 1389, BOZEMAN, MT 59711-1389.

**INTERLOCUTORY DECREE
SMITH RIVER
BASIN 41J
ABSTRACT OF WATER RIGHT CLAIM**

IMPORTANT NOTICE

YOUR WATER RIGHT AS SHOWN ON THIS ABSTRACT MAY HAVE CHANGES FROM YOUR WATER RIGHT AS CLAIMED OR AMENDED. AN ASTERISK (*) HAS BEEN PLACED NEXT TO EACH ITEM CHANGED BY THE MONTANA WATER COURT OR BY THE DEPARTMENT OF NATURAL RESOURCES AND CONSERVATION (DNRC) DURING THE PREPARATION OF THIS INTERLOCUTORY DECREE. THESE CHANGES ARE AUTHORIZED BY THE MONTANA SUPREME COURT WATER RIGHT CLAIMS EXAMINATION RULES OR BY ORDER OF THE WATER COURT.

OBJECTIONS MAY BE FILED ACCORDING TO THE PROCEDURES OUTLINED IN THE DOCUMENT ENTITLED "NOTICE OF ENTRY OF INTERLOCUTORY DECREE AND NOTICE OF AVAILABILITY."

Water Right Number: 41J 30134548 STATEMENT OF CLAIM

Version: 1 -- ORIGINAL RIGHT

Status: ACTIVE

Owners: GALT RANCH LP
543 BIRCH CREEK RD
WHITE SULPHUR SPRINGS, MT 59645-9641

Priority Date: MAY 1, 1888

Type of Historical Right: USE

Purpose (Use): STOCK

***Flow Rate:** A SPECIFIC FLOW RATE HAS NOT BEEN DECREED BECAUSE THIS USE CONSISTS OF STOCK DRINKING DIRECTLY FROM THE SOURCE, OR FROM A DITCH SYSTEM. THE FLOW RATE IS LIMITED TO THE MINIMUM AMOUNT HISTORICALLY NECESSARY TO SUSTAIN THIS PURPOSE.

***Volume:** THIS RIGHT INCLUDES THE AMOUNT OF WATER CONSUMPTIVELY USED FOR STOCKWATERING PURPOSES AT THE RATE OF 30 GALLONS PER DAY PER ANIMAL UNIT. ANIMAL UNITS SHALL BE BASED ON REASONABLE CARRYING CAPACITY AND HISTORICAL USE OF THE AREA SERVICED BY THIS WATER SOURCE.

***Source Name:** SPRING, UNNAMED TRIBUTARY OF MIDDLE CREEK

Source Type: SURFACE WATER

***Source Name:** SPRING, UNNAMED TRIBUTARY OF ROCK CREEK

Source Type: SURFACE WATER

***Point of Diversion and Means of Diversion:**

<u>ID</u>	<u>Govt Lot</u>	<u>Qtr Sec</u>	<u>Sec</u>	<u>Twp</u>	<u>Rge</u>	<u>County</u>
1		NENWNE	19	13N	3E	MEAGHER

***Source Name:** SPRING, UNNAMED TRIBUTARY OF MIDDLE CREEK

Period of Diversion: JANUARY 1 TO DECEMBER 31

Diversion Means: LIVESTOCK DIRECT FROM SOURCE

2 SENWSE 29 13N 3E MEAGHER

***Source Name:** SPRING, UNNAMED TRIBUTARY OF MIDDLE CREEK
Period of Diversion: JANUARY 1 TO DECEMBER 31
Diversion Means: LIVESTOCK DIRECT FROM SOURCE

3 SWSESW 31 13N 3E MEAGHER

***Source Name:** SPRING, UNNAMED TRIBUTARY OF ROCK CREEK
Period of Diversion: JANUARY 1 TO DECEMBER 31
Diversion Means: LIVESTOCK DIRECT FROM SOURCE

4 NWNENE 32 13N 3E MEAGHER

***Source Name:** SPRING, UNNAMED TRIBUTARY OF MIDDLE CREEK
Period of Diversion: JANUARY 1 TO DECEMBER 31
Diversion Means: LIVESTOCK DIRECT FROM SOURCE

5 SENENW 33 13N 3E MEAGHER

***Source Name:** SPRING, UNNAMED TRIBUTARY OF ROCK CREEK
Period of Diversion: JANUARY 1 TO DECEMBER 31
Diversion Means: LIVESTOCK DIRECT FROM SOURCE

Period of Use: JANUARY 1 TO DECEMBER 31

***Place of Use:**

<u>ID</u>	<u>Acres</u>	<u>Govt Lot</u>	<u>Qtr Sec</u>	<u>Sec</u>	<u>Twp</u>	<u>Rge</u>	<u>County</u>
1			NENWNE	19	13N	3E	MEAGHER
2			SEWSE	29	13N	3E	MEAGHER
3			SWSESW	31	13N	3E	MEAGHER
4			NWNENE	32	13N	3E	MEAGHER
5			SEWENW	33	13N	3E	MEAGHER

Remarks:

THE FOLLOWING ISSUES WERE IDENTIFIED BY THE DNRC DURING ITS EXAMINATION OF THIS WATER RIGHT CLAIM.

THIS CLAIM NUMBER WAS NOT INCLUDED IN THE BASIN 41J DECREE ISSUED 12/16/2010.

THIS CLAIM APPEARS TO BE CLAIMING FIVE SEPARATE SOURCES OF WATER. MORE THAN ONE WATER RIGHT MAY BE INVOLVED.

A BETTER UNDERSTANDING OF YOUR CLAIMED WATER RIGHT CAN BE OBTAINED BY COMPARING YOUR RIGHT WITH OTHER CLAIMS IN THE BASIN. FOR EXAMPLE, COMPARE PRIORITY DATES, FLOW RATES, VOLUMES, OR ACRES IRRIGATED. ALSO, YOUR WATER RIGHT MAY BE SUBJECT TO WATER RIGHTS IN ADJOINING SUBBASINS OR BASINS AS WELL AS BEING SUBJECT TO OTHER RIGHTS ON YOUR SOURCE OF SUPPLY. FINALLY, YOUR WATER RIGHT MAY BE SUBJECT TO INDIAN RESERVED AND FEDERAL RESERVED WATER RIGHTS.

COMPLETE DETAILS REGARDING THE DNRC PREPARATION OF THIS INTERLOCUTORY DECREE AND RELATED MATERIALS CAN BE REVIEWED AT THE OFFICE LOCATIONS IDENTIFIED IN THE DOCUMENT ENTITLED "NOTICE OF ENTRY OF INTERLOCUTORY DECREE AND NOTICE OF AVAILABILITY."

SEE GENERAL FINDINGS OF FACT AND CONCLUSIONS OF LAW FOR FURTHER EXPLANATION OF YOUR CLAIMED WATER RIGHT. THESE FINDINGS CAN BE FOUND AS INDICATED IN THE DOCUMENT ENTITLED "NOTICE OF ENTRY OF INTERLOCUTORY DECREE AND NOTICE OF AVAILABILITY." IF YOU NEED OBJECTION FORMS, OR HAVE QUESTIONS ABOUT WATER COURT PROCEDURES OR CHANGES TO YOUR RIGHT, YOU CAN CONTACT THE WATER COURT BY CALLING 1-800-624-3270 (WITHIN MONTANA ONLY) OR 1-406-586-4364, OR BY WRITING TO P.O. BOX 1389, BOZEMAN, MT 59771-1389.

**INTERLOCUTORY DECREE
SMITH RIVER
BASIN 41J
ABSTRACT OF WATER RIGHT CLAIM**

IMPORTANT NOTICE

****** THIS IS AN INTERBASIN TRANSFER CLAIM ******

THIS APPROPRIATION OF WATER TAKES WATER FROM THE MISSOURI RIVER, ABOVE HOLTER DAM DRAINAGE (BASIN 41I) AND USES IT IN THE SMITH RIVER DRAINAGE (BASIN 41J).

YOUR WATER RIGHT AS SHOWN ON THIS ABSTRACT MAY HAVE CHANGES FROM YOUR WATER RIGHT AS CLAIMED OR AMENDED. AN ASTERISK (*) HAS BEEN PLACED NEXT TO EACH ITEM CHANGED BY THE MONTANA WATER COURT OR BY THE DEPARTMENT OF NATURAL RESOURCES AND CONSERVATION (DNRC) DURING THE PREPARATION OF THIS INTERLOCUTORY DECREE. THESE CHANGES ARE AUTHORIZED BY THE MONTANA SUPREME COURT WATER RIGHT CLAIMS EXAMINATION RULES OR BY ORDER OF THE WATER COURT.

OBJECTIONS MAY BE FILED ACCORDING TO THE PROCEDURES OUTLINED IN THE DOCUMENT ENTITLED "NOTICE OF ENTRY OF INTERLOCUTORY DECREE AND NOTICE OF AVAILABILITY."

Water Right Number: 41J 30134549 STATEMENT OF CLAIM

Version: 1 -- ORIGINAL RIGHT

Status: ACTIVE

**Owners: GALT RANCH LP
543 BIRCH CREEK RD
WHITE SULPHUR SPRINGS, MT 59645-9641**

Priority Date: JUNE 30, 1880

Type of Historical Right: USE

Purpose (Use): STOCK

***Flow Rate:** A SPECIFIC FLOW RATE HAS NOT BEEN DECREED BECAUSE THIS USE CONSISTS OF STOCK DRINKING DIRECTLY FROM THE SOURCE, OR FROM A DITCH SYSTEM. THE FLOW RATE IS LIMITED TO THE MINIMUM AMOUNT HISTORICALLY NECESSARY TO SUSTAIN THIS PURPOSE.

***Volume:** THIS RIGHT INCLUDES THE AMOUNT OF WATER CONSUMPTIVELY USED FOR STOCKWATERING PURPOSES AT THE RATE OF 30 GALLONS PER DAY PER ANIMAL UNIT. ANIMAL UNITS SHALL BE BASED ON REASONABLE CARRYING CAPACITY AND HISTORICAL USE OF THE AREA SERVICED BY THIS WATER SOURCE.

***Source Name: SPRING, UNNAMED TRIBUTARY OF ONION CREEK**

Source Type: SURFACE WATER

***Source Name: SPRING, UNNAMED TRIBUTARY OF TROUT CREEK**

Source Type: SURFACE WATER

***Point of Diversion and Means of Diversion:**

<u>ID</u>	<u>Govt Lot</u>	<u>Qtr Sec</u>	<u>Sec</u>	<u>Twp</u>	<u>Rge</u>	<u>County</u>
1		NWNESE	11	12N	1E	MEAGHER

***Source Name: SPRING, UNNAMED TRIBUTARY OF ONION CREEK**

Period of Diversion: JANUARY 1 TO DECEMBER 31
Diversion Means: LIVESTOCK DIRECT FROM SOURCE
 2 NESENW 12 12N 1E MEAGHER
***Source Name:** SPRING, UNNAMED TRIBUTARY OF ONION CREEK
Period of Diversion: JANUARY 1 TO DECEMBER 31
Diversion Means: LIVESTOCK DIRECT FROM SOURCE
 3 SENENW 24 12N 1E LEWIS AND CLARK
***Source Name:** SPRING, UNNAMED TRIBUTARY OF TROUT CREEK
Period of Diversion: JANUARY 1 TO DECEMBER 31
Diversion Means: LIVESTOCK DIRECT FROM SOURCE
 4 NESWSW 24 12N 1E LEWIS AND CLARK
***Source Name:** SPRING, UNNAMED TRIBUTARY OF TROUT CREEK
Period of Diversion: JANUARY 1 TO DECEMBER 31
Diversion Means: LIVESTOCK DIRECT FROM SOURCE

Period of Use: JANUARY 1 TO DECEMBER 31

***Place of Use:**

<u>ID</u>	<u>Acres</u>	<u>Govt Lot</u>	<u>Qtr Sec</u>	<u>Sec</u>	<u>Twp</u>	<u>Rge</u>	<u>County</u>
1			NWNESE	11	12N	1E	MEAGHER
2			NESENW	12	12N	1E	MEAGHER
3			SENENW	24	12N	1E	LEWIS AND CLARK
4			NESWSW	24	12N	1E	LEWIS AND CLARK

Remarks:

THE FOLLOWING ISSUES WERE IDENTIFIED BY THE DNRC DURING ITS EXAMINATION OF THIS WATER RIGHT CLAIM.
 THIS CLAIM NUMBER WAS NOT INCLUDED IN THE BASIN 41J DECREE ISSUED 12/16/2010.
 THIS CLAIM NUMBER WAS NOT INCLUDED IN THE BASIN 41I DECREE ISSUED 06/24/2022.
 THIS CLAIM APPEARS TO BE CLAIMING FOUR SEPARATE SOURCES OF WATER. MORE THAN ONE WATER RIGHT MAY BE INVOLVED.

A BETTER UNDERSTANDING OF YOUR CLAIMED WATER RIGHT CAN BE OBTAINED BY COMPARING YOUR RIGHT WITH OTHER CLAIMS IN THE BASIN. FOR EXAMPLE, COMPARE PRIORITY DATES, FLOW RATES, VOLUMES, OR ACRES IRRIGATED. ALSO, YOUR WATER RIGHT MAY BE SUBJECT TO WATER RIGHTS IN ADJOINING SUBBASINS OR BASINS AS WELL AS BEING SUBJECT TO OTHER RIGHTS ON YOUR SOURCE OF SUPPLY. FINALLY, YOUR WATER RIGHT MAY BE SUBJECT TO INDIAN RESERVED AND FEDERAL RESERVED WATER RIGHTS.

COMPLETE DETAILS REGARDING THE DNRC PREPARATION OF THIS INTERLOCUTORY DECREE AND RELATED MATERIALS CAN BE REVIEWED AT THE OFFICE LOCATIONS IDENTIFIED IN THE DOCUMENT ENTITLED "NOTICE OF ENTRY OF INTERLOCUTORY DECREE AND NOTICE OF AVAILABILITY."

SEE GENERAL FINDINGS OF FACT AND CONCLUSIONS OF LAW FOR FURTHER EXPLANATION OF YOUR CLAIMED WATER RIGHT. THESE FINDINGS CAN BE FOUND AS INDICATED IN THE DOCUMENT ENTITLED "NOTICE OF ENTRY OF INTERLOCUTORY DECREE AND NOTICE OF AVAILABILITY." IF YOU NEED OBJECTION FORMS, OR HAVE QUESTIONS ABOUT WATER COURT PROCEDURES OR CHANGES TO YOUR RIGHT, YOU CAN CONTACT THE WATER COURT BY CALLING 1-800-624-3270 (WITHIN MONTANA ONLY) OR 1-406-586-4364, OR BY WRITING TO P.O. BOX 1389, BOZEMAN, MT 59771-1389.

**INTERLOCUTORY DECREE
SMITH RIVER
BASIN 41J
ABSTRACT OF WATER RIGHT CLAIM**

IMPORTANT NOTICE

YOUR WATER RIGHT AS SHOWN ON THIS ABSTRACT MAY HAVE CHANGES FROM YOUR WATER RIGHT AS CLAIMED OR AMENDED. AN ASTERISK (*) HAS BEEN PLACED NEXT TO EACH ITEM CHANGED BY THE MONTANA WATER COURT OR BY THE DEPARTMENT OF NATURAL RESOURCES AND CONSERVATION (DNRC) DURING THE PREPARATION OF THIS INTERLOCUTORY DECREE. THESE CHANGES ARE AUTHORIZED BY THE MONTANA SUPREME COURT WATER RIGHT CLAIMS EXAMINATION RULES OR BY ORDER OF THE WATER COURT.

OBJECTIONS MAY BE FILED ACCORDING TO THE PROCEDURES OUTLINED IN THE DOCUMENT ENTITLED "NOTICE OF ENTRY OF INTERLOCUTORY DECREE AND NOTICE OF AVAILABILITY."

Water Right Number: 41J 30134550 STATEMENT OF CLAIM

Version: 1 -- ORIGINAL RIGHT

Status: ACTIVE

Owners: GALT RANCH LP
543 BIRCH CREEK RD
WHITE SULPHUR SPRINGS, MT 59645-9641

Priority Date: MAY 1, 1888

Type of Historical Right: USE

Purpose (Use): STOCK

***Flow Rate:** A SPECIFIC FLOW RATE HAS NOT BEEN DECREED BECAUSE THIS USE CONSISTS OF STOCK DRINKING DIRECTLY FROM THE SOURCE, OR FROM A DITCH SYSTEM. THE FLOW RATE IS LIMITED TO THE MINIMUM AMOUNT HISTORICALLY NECESSARY TO SUSTAIN THIS PURPOSE.

***Volume:** THIS RIGHT INCLUDES THE AMOUNT OF WATER CONSUMPTIVELY USED FOR STOCKWATERING PURPOSES AT THE RATE OF 30 GALLONS PER DAY PER ANIMAL UNIT. ANIMAL UNITS SHALL BE BASED ON REASONABLE CARRYING CAPACITY AND HISTORICAL USE OF THE AREA SERVICED BY THIS WATER SOURCE.

***Source Name:** SPRING, UNNAMED TRIBUTARY OF FREEMAN CREEK

Source Type: SURFACE WATER

***Point of Diversion and Means of Diversion:**

<u>ID</u>	<u>Govt Lot</u>	<u>Qtr Sec</u>	<u>Sec</u>	<u>Twp</u>	<u>Rge</u>	<u>County</u>
1		NWSENW	8	13N	3E	MEAGHER

Period of Diversion: JANUARY 1 TO DECEMBER 31

Diversion Means: LIVESTOCK DIRECT FROM SOURCE

2		NENENW	16	13N	3E	MEAGHER
---	--	--------	----	-----	----	---------

Period of Diversion: JANUARY 1 TO DECEMBER 31

Diversion Means: LIVESTOCK DIRECT FROM SOURCE

3	SWSWNW	16	13N	3E	MEAGHER
Period of Diversion:	JANUARY 1 TO DECEMBER 31				
Diversion Means:	LIVESTOCK DIRECT FROM SOURCE				
4	SWNWSE	16	13N	3E	MEAGHER
Period of Diversion:	JANUARY 1 TO DECEMBER 31				
Diversion Means:	LIVESTOCK DIRECT FROM SOURCE				
5	NWSESE	16	13N	3E	MEAGHER
Period of Diversion:	JANUARY 1 TO DECEMBER 31				
Diversion Means:	LIVESTOCK DIRECT FROM SOURCE				
6	SENENW	18	13N	3E	MEAGHER
Period of Diversion:	JANUARY 1 TO DECEMBER 31				
Diversion Means:	LIVESTOCK DIRECT FROM SOURCE				

Period of Use: JANUARY 1 TO DECEMBER 31

***Place of Use:**

<u>ID</u>	<u>Acres</u>	<u>Govt Lot</u>	<u>Qtr Sec</u>	<u>Sec</u>	<u>Twp</u>	<u>Rge</u>	<u>County</u>
1			NWSENW	8	13N	3E	MEAGHER
2			NENENW	16	13N	3E	MEAGHER
3			SWSWNW	16	13N	3E	MEAGHER
4			SWNWSE	16	13N	3E	MEAGHER
5			NWSESE	16	13N	3E	MEAGHER
6			SENENW	18	13N	3E	MEAGHER

Remarks:

THE FOLLOWING ISSUES WERE IDENTIFIED BY THE DNRC DURING ITS EXAMINATION OF THIS WATER RIGHT CLAIM.

THIS CLAIM NUMBER WAS NOT INCLUDED IN THE BASIN 41J DECREE ISSUED 12/16/2010.

THIS CLAIM APPEARS TO BE CLAIMING SIX SEPARATE SOURCES OF WATER. MORE THAN ONE WATER RIGHT MAY BE INVOLVED.

A BETTER UNDERSTANDING OF YOUR CLAIMED WATER RIGHT CAN BE OBTAINED BY COMPARING YOUR RIGHT WITH OTHER CLAIMS IN THE BASIN. FOR EXAMPLE, COMPARE PRIORITY DATES, FLOW RATES, VOLUMES, OR ACRES IRRIGATED. ALSO, YOUR WATER RIGHT MAY BE SUBJECT TO WATER RIGHTS IN ADJOINING SUBBASINS OR BASINS AS WELL AS BEING SUBJECT TO OTHER RIGHTS ON YOUR SOURCE OF SUPPLY. FINALLY, YOUR WATER RIGHT MAY BE SUBJECT TO INDIAN RESERVED AND FEDERAL RESERVED WATER RIGHTS.

COMPLETE DETAILS REGARDING THE DNRC PREPARATION OF THIS INTERLOCUTORY DECREE AND RELATED MATERIALS CAN BE REVIEWED AT THE OFFICE LOCATIONS IDENTIFIED IN THE DOCUMENT ENTITLED "NOTICE OF ENTRY OF INTERLOCUTORY DECREE AND NOTICE OF AVAILABILITY."

SEE GENERAL FINDINGS OF FACT AND CONCLUSIONS OF LAW FOR FURTHER EXPLANATION OF YOUR CLAIMED WATER RIGHT. THESE FINDINGS CAN BE FOUND AS INDICATED IN THE DOCUMENT ENTITLED "NOTICE OF ENTRY OF INTERLOCUTORY DECREE AND NOTICE OF AVAILABILITY." IF YOU NEED OBJECTION FORMS, OR HAVE QUESTIONS ABOUT WATER COURT PROCEDURES OR CHANGES TO YOUR RIGHT, YOU CAN CONTACT THE WATER COURT BY CALLING 1-800-624-3270 (WITHIN MONTANA ONLY) OR 1-406-586-4364, OR BY WRITING TO P.O. BOX 1389, BOZEMAN, MT 59771-1389.

**INTERLOCUTORY DECREE
SMITH RIVER
BASIN 41J
ABSTRACT OF WATER RIGHT CLAIM**

IMPORTANT NOTICE

YOUR WATER RIGHT AS SHOWN ON THIS ABSTRACT MAY HAVE CHANGES FROM YOUR WATER RIGHT AS CLAIMED OR AMENDED. AN ASTERISK (*) HAS BEEN PLACED NEXT TO EACH ITEM CHANGED BY THE MONTANA WATER COURT OR BY THE DEPARTMENT OF NATURAL RESOURCES AND CONSERVATION (DNRC) DURING THE PREPARATION OF THIS INTERLOCUTORY DECREE. THESE CHANGES ARE AUTHORIZED BY THE MONTANA SUPREME COURT WATER RIGHT CLAIMS EXAMINATION RULES OR BY ORDER OF THE WATER COURT.

OBJECTIONS MAY BE FILED ACCORDING TO THE PROCEDURES OUTLINED IN THE DOCUMENT ENTITLED "NOTICE OF ENTRY OF INTERLOCUTORY DECREE AND NOTICE OF AVAILABILITY."

Water Right Number: 41J 30134551 STATEMENT OF CLAIM

Version: 1 -- ORIGINAL RIGHT

Status: ACTIVE

Owners: GALT RANCH LP
543 BIRCH CREEK RD
WHITE SULPHUR SPRINGS, MT 59645-9641

Priority Date: MAY 1, 1888

Type of Historical Right: USE

Purpose (Use): STOCK

***Flow Rate:** A SPECIFIC FLOW RATE HAS NOT BEEN DECREED BECAUSE THIS USE CONSISTS OF STOCK DRINKING DIRECTLY FROM THE SOURCE, OR FROM A DITCH SYSTEM. THE FLOW RATE IS LIMITED TO THE MINIMUM AMOUNT HISTORICALLY NECESSARY TO SUSTAIN THIS PURPOSE.

***Volume:** THIS RIGHT INCLUDES THE AMOUNT OF WATER CONSUMPTIVELY USED FOR STOCKWATERING PURPOSES AT THE RATE OF 30 GALLONS PER DAY PER ANIMAL UNIT. ANIMAL UNITS SHALL BE BASED ON REASONABLE CARRYING CAPACITY AND HISTORICAL USE OF THE AREA SERVICED BY THIS WATER SOURCE.

***Source Name:** SPRING, UNNAMED TRIBUTARY OF ROCK CREEK, NORTH FORK

Source Type: SURFACE WATER

***Point of Diversion and Means of Diversion:**

<u>ID</u>	<u>Govt Lot</u>	<u>Qtr Sec</u>	<u>Sec</u>	<u>Twp</u>	<u>Rge</u>	<u>County</u>
1		SENENW	7	13N	2E	MEAGHER

Period of Diversion: JANUARY 1 TO DECEMBER 31

Diversion Means: LIVESTOCK DIRECT FROM SOURCE

2		SWSESW	8	13N	2E	MEAGHER
---	--	--------	---	-----	----	---------

Period of Diversion: JANUARY 1 TO DECEMBER 31

Diversion Means: LIVESTOCK DIRECT FROM SOURCE

3 NESESW 16 13N 2E MEAGHER

Period of Diversion: JANUARY 1 TO DECEMBER 31

Diversion Means: LIVESTOCK DIRECT FROM SOURCE

Period of Use: JANUARY 1 TO DECEMBER 31

***Place of Use:**

<u>ID</u>	<u>Acres</u>	<u>Govt Lot</u>	<u>Qtr Sec</u>	<u>Sec</u>	<u>Twp</u>	<u>Rge</u>	<u>County</u>
1			SENEW	7	13N	2E	MEAGHER
2			SWSEW	8	13N	2E	MEAGHER
3			NESEW	16	13N	2E	MEAGHER

Remarks:

THE FOLLOWING ISSUES WERE IDENTIFIED BY THE DNRC DURING ITS EXAMINATION OF THIS WATER RIGHT CLAIM.

THIS CLAIM NUMBER WAS NOT INCLUDED IN THE BASIN 41J DECREE ISSUED 12/16/2010.

A BETTER UNDERSTANDING OF YOUR CLAIMED WATER RIGHT CAN BE OBTAINED BY COMPARING YOUR RIGHT WITH OTHER CLAIMS IN THE BASIN. FOR EXAMPLE, COMPARE PRIORITY DATES, FLOW RATES, VOLUMES, OR ACRES IRRIGATED. ALSO, YOUR WATER RIGHT MAY BE SUBJECT TO WATER RIGHTS IN ADJOINING SUBBASINS OR BASINS AS WELL AS BEING SUBJECT TO OTHER RIGHTS ON YOUR SOURCE OF SUPPLY. FINALLY, YOUR WATER RIGHT MAY BE SUBJECT TO INDIAN RESERVED AND FEDERAL RESERVED WATER RIGHTS.

COMPLETE DETAILS REGARDING THE DNRC PREPARATION OF THIS INTERLOCUTORY DECREE AND RELATED MATERIALS CAN BE REVIEWED AT THE OFFICE LOCATIONS IDENTIFIED IN THE DOCUMENT ENTITLED "NOTICE OF ENTRY OF INTERLOCUTORY DECREE AND NOTICE OF AVAILABILITY."

SEE GENERAL FINDINGS OF FACT AND CONCLUSIONS OF LAW FOR FURTHER EXPLANATION OF YOUR CLAIMED WATER RIGHT. THESE FINDINGS CAN BE FOUND AS INDICATED IN THE DOCUMENT ENTITLED "NOTICE OF ENTRY OF INTERLOCUTORY DECREE AND NOTICE OF AVAILABILITY." IF YOU NEED OBJECTION FORMS, OR HAVE QUESTIONS ABOUT WATER COURT PROCEDURES OR CHANGES TO YOUR RIGHT, YOU CAN CONTACT THE WATER COURT BY CALLING 1-800-624-3270 (WITHIN MONTANA ONLY) OR 1-406-586-4364, OR BY WRITING TO P.O. BOX 1389, BOZEMAN, MT 59771-1389.

**INTERLOCUTORY DECREE
SMITH RIVER
BASIN 41J
ABSTRACT OF WATER RIGHT CLAIM**

IMPORTANT NOTICE

YOUR WATER RIGHT AS SHOWN ON THIS ABSTRACT MAY HAVE CHANGES FROM YOUR WATER RIGHT AS CLAIMED OR AMENDED. AN ASTERISK (*) HAS BEEN PLACED NEXT TO EACH ITEM CHANGED BY THE MONTANA WATER COURT OR BY THE DEPARTMENT OF NATURAL RESOURCES AND CONSERVATION (DNRC) DURING THE PREPARATION OF THIS INTERLOCUTORY DECREE. THESE CHANGES ARE AUTHORIZED BY THE MONTANA SUPREME COURT WATER RIGHT CLAIMS EXAMINATION RULES OR BY ORDER OF THE WATER COURT.

OBJECTIONS MAY BE FILED ACCORDING TO THE PROCEDURES OUTLINED IN THE DOCUMENT ENTITLED "NOTICE OF ENTRY OF INTERLOCUTORY DECREE AND NOTICE OF AVAILABILITY."

Water Right Number: 41J 30134552 STATEMENT OF CLAIM

Version: 1 -- ORIGINAL RIGHT

Status: ACTIVE

Owners: GALT RANCH LP
543 BIRCH CREEK RD
WHITE SULPHUR SPRINGS, MT 59645-9641

Priority Date: MAY 1, 1888

Type of Historical Right: USE

Purpose (Use): STOCK

***Flow Rate:** A SPECIFIC FLOW RATE HAS NOT BEEN DECREED BECAUSE THIS USE CONSISTS OF STOCK DRINKING DIRECTLY FROM THE SOURCE, OR FROM A DITCH SYSTEM. THE FLOW RATE IS LIMITED TO THE MINIMUM AMOUNT HISTORICALLY NECESSARY TO SUSTAIN THIS PURPOSE.

***Volume:** THIS RIGHT INCLUDES THE AMOUNT OF WATER CONSUMPTIVELY USED FOR STOCKWATERING PURPOSES AT THE RATE OF 30 GALLONS PER DAY PER ANIMAL UNIT. ANIMAL UNITS SHALL BE BASED ON REASONABLE CARRYING CAPACITY AND HISTORICAL USE OF THE AREA SERVICED BY THIS WATER SOURCE.

***Source Name:** SPRING, UNNAMED TRIBUTARY OF INDIAN CREEK, EAST FORK

Source Type: SURFACE WATER

***Source Name:** SPRING, UNNAMED TRIBUTARY OF ROCK CREEK

Source Type: SURFACE WATER

***Source Name:** SPRING, UNNAMED TRIBUTARY OF ROCK CREEK, NORTH FORK

Source Type: SURFACE WATER

***Point of Diversion and Means of Diversion:**

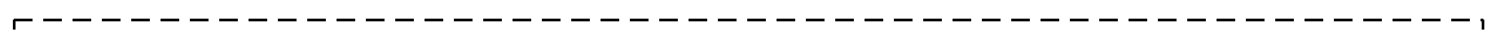
<u>ID</u>	<u>Govt Lot</u>	<u>Qtr</u>	<u>Sec</u>	<u>Sec</u>	<u>Twp</u>	<u>Rge</u>	<u>County</u>
1		NE	SE	25	13N	1E	MEAGHER

***Source Name:** SPRING, UNNAMED TRIBUTARY OF ROCK CREEK

Period of Diversion: JANUARY 1 TO DECEMBER 31
Diversion Means: LIVESTOCK DIRECT FROM SOURCE
2 NESWNW 19 13N 2E MEAGHER
***Source Name:** SPRING, UNNAMED TRIBUTARY OF ROCK CREEK, NORTH FORK
Period of Diversion: JANUARY 1 TO DECEMBER 31
Diversion Means: LIVESTOCK DIRECT FROM SOURCE
3 SWNWNE 23 13N 2E MEAGHER
***Source Name:** SPRING, UNNAMED TRIBUTARY OF INDIAN CREEK, EAST FORK
Period of Diversion: JANUARY 1 TO DECEMBER 31
Diversion Means: LIVESTOCK DIRECT FROM SOURCE
4 SENESE 23 13N 2E MEAGHER
Source Name: SPRING, UNNAMED TRIBUTARY OF INDIAN CREEK, EAST FORK
***Period of Diversion:** JANUARY 1 TO DECEMBER 31
Diversion Means: LIVESTOCK DIRECT FROM SOURCE
5 NWSWSE 29 13N 2E MEAGHER
***Source Name:** SPRING, UNNAMED TRIBUTARY OF ROCK CREEK
Period of Diversion: JANUARY 1 TO DECEMBER 31
Diversion Means: LIVESTOCK DIRECT FROM SOURCE
6 SESWSW 29 13N 2E MEAGHER
***Source Name:** SPRING, UNNAMED TRIBUTARY OF ROCK CREEK
***Period of Diversion:** JANUARY 1 TO DECEMBER 31
Diversion Means: LIVESTOCK DIRECT FROM SOURCE
7 NENWSE 35 13N 2E MEAGHER
***Source Name:** SPRING, UNNAMED TRIBUTARY OF ROCK CREEK
Period of Diversion: JANUARY 1 TO DECEMBER 31
Diversion Means: LIVESTOCK DIRECT FROM SOURCE
Period of Use: JANUARY 1 TO DECEMBER 31
***Place of Use:**

<u>ID</u>	<u>Acres</u>	<u>Govt Lot</u>	<u>Qtr Sec</u>	<u>Sec</u>	<u>Twp</u>	<u>Rge</u>	<u>County</u>
1			NESESE	25	13N	1E	MEAGHER
2			NESWNW	19	13N	2E	MEAGHER
3			SWNWNE	23	13N	2E	MEAGHER
4			SENESE	23	13N	2E	MEAGHER
5			NWSWSE	29	13N	2E	MEAGHER
6			SESWSW	29	13N	2E	MEAGHER
7			NENWSE	35	13N	2E	MEAGHER

Remarks:



THE FOLLOWING ISSUES WERE IDENTIFIED BY THE DNRC DURING ITS EXAMINATION OF THIS WATER RIGHT CLAIM.

THIS CLAIM NUMBER WAS NOT INCLUDED IN THE BASIN 41J DECREE ISSUED 12/16/2010.

THIS CLAIM APPEARS TO BE CLAIMING SEVEN SEPARATE SOURCES OF WATER. MORE THAN ONE WATER RIGHT MAY BE INVOLVED.

A BETTER UNDERSTANDING OF YOUR CLAIMED WATER RIGHT CAN BE OBTAINED BY COMPARING YOUR RIGHT WITH OTHER CLAIMS IN THE BASIN. FOR EXAMPLE, COMPARE PRIORITY DATES, FLOW RATES, VOLUMES, OR ACRES IRRIGATED. ALSO, YOUR WATER RIGHT MAY BE SUBJECT TO WATER RIGHTS IN ADJOINING SUBBASINS OR BASINS AS WELL AS BEING SUBJECT TO OTHER RIGHTS ON YOUR SOURCE OF SUPPLY. FINALLY, YOUR WATER RIGHT MAY BE SUBJECT TO INDIAN RESERVED AND FEDERAL RESERVED WATER RIGHTS.

COMPLETE DETAILS REGARDING THE DNRC PREPARATION OF THIS INTERLOCUTORY DECREE AND RELATED MATERIALS CAN BE REVIEWED AT THE OFFICE LOCATIONS IDENTIFIED IN THE DOCUMENT ENTITLED "NOTICE OF ENTRY OF INTERLOCUTORY DECREE AND NOTICE OF AVAILABILITY."

SEE GENERAL FINDINGS OF FACT AND CONCLUSIONS OF LAW FOR FURTHER EXPLANATION OF YOUR CLAIMED WATER RIGHT. THESE FINDINGS CAN BE FOUND AS INDICATED IN THE DOCUMENT ENTITLED "NOTICE OF ENTRY OF INTERLOCUTORY DECREE AND NOTICE OF AVAILABILITY." IF YOU NEED OBJECTION FORMS, OR HAVE QUESTIONS ABOUT WATER COURT PROCEDURES OR CHANGES TO YOUR RIGHT, YOU CAN CONTACT THE WATER COURT BY CALLING 1-800-624-3270 (WITHIN MONTANA ONLY) OR 1-406-586-4364, OR BY WRITING TO P.O. BOX 1389, BOZEMAN, MT 59771-1389.

**INTERLOCUTORY DECREE
SMITH RIVER
BASIN 41J
ABSTRACT OF WATER RIGHT CLAIM**

IMPORTANT NOTICE

YOUR WATER RIGHT AS SHOWN ON THIS ABSTRACT MAY HAVE CHANGES FROM YOUR WATER RIGHT AS CLAIMED OR AMENDED. AN ASTERISK (*) HAS BEEN PLACED NEXT TO EACH ITEM CHANGED BY THE MONTANA WATER COURT OR BY THE DEPARTMENT OF NATURAL RESOURCES AND CONSERVATION (DNRC) DURING THE PREPARATION OF THIS INTERLOCUTORY DECREE. THESE CHANGES ARE AUTHORIZED BY THE MONTANA SUPREME COURT WATER RIGHT CLAIMS EXAMINATION RULES OR BY ORDER OF THE WATER COURT.

OBJECTIONS MAY BE FILED ACCORDING TO THE PROCEDURES OUTLINED IN THE DOCUMENT ENTITLED "NOTICE OF ENTRY OF INTERLOCUTORY DECREE AND NOTICE OF AVAILABILITY."

Water Right Number: 41J 30134553 STATEMENT OF CLAIM
Version: 1 -- ORIGINAL RIGHT
Status: ACTIVE

Owners: PAMELA M LONEY
% TAMMY M ETTER
PO BOX 416
TOLAR, TX 76476-0416

Priority Date: JUNE 1, 1896

Type of Historical Right: USE

Purpose (Use): STOCK

***Flow Rate:** A SPECIFIC FLOW RATE HAS NOT BEEN DECREED BECAUSE THIS USE CONSISTS OF STOCK DRINKING DIRECTLY FROM THE SOURCE, OR FROM A DITCH SYSTEM. THE FLOW RATE IS LIMITED TO THE MINIMUM AMOUNT HISTORICALLY NECESSARY TO SUSTAIN THIS PURPOSE.

***Volume:** THIS RIGHT INCLUDES THE AMOUNT OF WATER CONSUMPTIVELY USED FOR STOCKWATERING PURPOSES AT THE RATE OF 30 GALLONS PER DAY PER ANIMAL UNIT. ANIMAL UNITS SHALL BE BASED ON REASONABLE CARRYING CAPACITY AND HISTORICAL USE OF THE AREA SERVICED BY THIS WATER SOURCE.

***Source Name:** SPRING, UNNAMED TRIBUTARY OF COTTONWOOD CREEK

Source Type: SURFACE WATER

***Point of Diversion and Means of Diversion:**

<u>ID</u>	<u>Govt Lot</u>	<u>Qtr Sec</u>	<u>Sec</u>	<u>Twp</u>	<u>Rge</u>	<u>County</u>
1		NE	10	11N	3E	MEAGHER

Period of Diversion: JANUARY 1 TO DECEMBER 31

Diversion Means: LIVESTOCK DIRECT FROM SOURCE

Period of Use: JANUARY 1 TO DECEMBER 31

***Place of Use:**

<u>ID</u>	<u>Acres</u>	<u>Govt Lot</u>	<u>Qtr Sec</u>	<u>Sec</u>	<u>Twp</u>	<u>Rge</u>	<u>County</u>
1			NE	10	11N	3E	MEAGHER

Remarks:

THE FOLLOWING ISSUES WERE IDENTIFIED BY THE DNRC DURING ITS EXAMINATION OF THIS WATER RIGHT CLAIM.

THIS CLAIM NUMBER WAS NOT INCLUDED IN THE BASIN 41J DECREE ISSUED 12/16/2010.

A BETTER UNDERSTANDING OF YOUR CLAIMED WATER RIGHT CAN BE OBTAINED BY COMPARING YOUR RIGHT WITH OTHER CLAIMS IN THE BASIN. FOR EXAMPLE, COMPARE PRIORITY DATES, FLOW RATES, VOLUMES, OR ACRES IRRIGATED. ALSO, YOUR WATER RIGHT MAY BE SUBJECT TO WATER RIGHTS IN ADJOINING SUBBASINS OR BASINS AS WELL AS BEING SUBJECT TO OTHER RIGHTS ON YOUR SOURCE OF SUPPLY. FINALLY, YOUR WATER RIGHT MAY BE SUBJECT TO INDIAN RESERVED AND FEDERAL RESERVED WATER RIGHTS.

COMPLETE DETAILS REGARDING THE DNRC PREPARATION OF THIS INTERLOCUTORY DECREE AND RELATED MATERIALS CAN BE REVIEWED AT THE OFFICE LOCATIONS IDENTIFIED IN THE DOCUMENT ENTITLED "NOTICE OF ENTRY OF INTERLOCUTORY DECREE AND NOTICE OF AVAILABILITY."

SEE GENERAL FINDINGS OF FACT AND CONCLUSIONS OF LAW FOR FURTHER EXPLANATION OF YOUR CLAIMED WATER RIGHT. THESE FINDINGS CAN BE FOUND AS INDICATED IN THE DOCUMENT ENTITLED "NOTICE OF ENTRY OF INTERLOCUTORY DECREE AND NOTICE OF AVAILABILITY." IF YOU NEED OBJECTION FORMS, OR HAVE QUESTIONS ABOUT WATER COURT PROCEDURES OR CHANGES TO YOUR RIGHT, YOU CAN CONTACT THE WATER COURT BY CALLING 1-800-624-3270 (WITHIN MONTANA ONLY) OR 1-406-586-4364, OR BY WRITING TO P.O. BOX 1389, BOZEMAN, MT 59771-1389.

**INTERLOCUTORY DECREE
SMITH RIVER
BASIN 41J
ABSTRACT OF WATER RIGHT CLAIM**

IMPORTANT NOTICE

YOUR WATER RIGHT AS SHOWN ON THIS ABSTRACT MAY HAVE CHANGES FROM YOUR WATER RIGHT AS CLAIMED OR AMENDED. AN ASTERISK (*) HAS BEEN PLACED NEXT TO EACH ITEM CHANGED BY THE MONTANA WATER COURT OR BY THE DEPARTMENT OF NATURAL RESOURCES AND CONSERVATION (DNRC) DURING THE PREPARATION OF THIS INTERLOCUTORY DECREE. THESE CHANGES ARE AUTHORIZED BY THE MONTANA SUPREME COURT WATER RIGHT CLAIMS EXAMINATION RULES OR BY ORDER OF THE WATER COURT.

OBJECTIONS MAY BE FILED ACCORDING TO THE PROCEDURES OUTLINED IN THE DOCUMENT ENTITLED "NOTICE OF ENTRY OF INTERLOCUTORY DECREE AND NOTICE OF AVAILABILITY."

Water Right Number: 41J 30134554 STATEMENT OF CLAIM
Version: 1 -- ORIGINAL RIGHT
Status: ACTIVE

Owners: GALT RANCH LP
543 BIRCH CREEK RD
WHITE SULPHUR SPRINGS, MT 59645-9641

Priority Date: JUNE 15, 1896

Type of Historical Right: USE

Purpose (Use): STOCK

***Flow Rate:** A SPECIFIC FLOW RATE HAS NOT BEEN DECREED BECAUSE THIS USE CONSISTS OF STOCK DRINKING DIRECTLY FROM THE SOURCE, OR FROM A DITCH SYSTEM. THE FLOW RATE IS LIMITED TO THE MINIMUM AMOUNT HISTORICALLY NECESSARY TO SUSTAIN THIS PURPOSE.

***Volume:** THIS RIGHT INCLUDES THE AMOUNT OF WATER CONSUMPTIVELY USED FOR STOCKWATERING PURPOSES AT THE RATE OF 30 GALLONS PER DAY PER ANIMAL UNIT. ANIMAL UNITS SHALL BE BASED ON REASONABLE CARRYING CAPACITY AND HISTORICAL USE OF THE AREA SERVICED BY THIS WATER SOURCE.

***Source Name:** SPRING, UNNAMED TRIBUTARY OF ROCK CREEK
Source Type: SURFACE WATER

***Point of Diversion and Means of Diversion:**

<u>ID</u>	<u>Govt Lot</u>	<u>Qtr Sec</u>	<u>Sec</u>	<u>Twp</u>	<u>Rge</u>	<u>County</u>
1		SESWNW	5	12N	3E	MEAGHER

Period of Diversion: JANUARY 1 TO DECEMBER 31

Diversion Means: LIVESTOCK DIRECT FROM SOURCE

2		SWNESE	5	12N	3E	MEAGHER
---	--	--------	---	-----	----	---------

Period of Diversion: JANUARY 1 TO DECEMBER 31

Diversion Means: LIVESTOCK DIRECT FROM SOURCE

3 SWNENW 18 12N 3E MEAGHER

Period of Diversion: JANUARY 1 TO DECEMBER 31

Diversion Means: LIVESTOCK DIRECT FROM SOURCE

Period of Use: JANUARY 1 TO DECEMBER 31

***Place of Use:**

<u>ID</u>	<u>Acres</u>	<u>Govt Lot</u>	<u>Qtr Sec</u>	<u>Sec</u>	<u>Twp</u>	<u>Rge</u>	<u>County</u>
1			SESWNW	5	12N	3E	MEAGHER
2			SWNESE	5	12N	3E	MEAGHER
3			SWNENW	18	12N	3E	MEAGHER

Remarks:

THE FOLLOWING ISSUES WERE IDENTIFIED BY THE DNRC DURING ITS EXAMINATION OF THIS WATER RIGHT CLAIM.

THIS CLAIM NUMBER WAS NOT INCLUDED IN THE BASIN 41J DECREE ISSUED 12/16/2010.

THIS CLAIM APPEARS TO BE CLAIMING THREE SEPARATE SOURCES OF WATER. MORE THAN ONE WATER RIGHT MAY BE INVOLVED.

A BETTER UNDERSTANDING OF YOUR CLAIMED WATER RIGHT CAN BE OBTAINED BY COMPARING YOUR RIGHT WITH OTHER CLAIMS IN THE BASIN. FOR EXAMPLE, COMPARE PRIORITY DATES, FLOW RATES, VOLUMES, OR ACRES IRRIGATED. ALSO, YOUR WATER RIGHT MAY BE SUBJECT TO WATER RIGHTS IN ADJOINING SUBBASINS OR BASINS AS WELL AS BEING SUBJECT TO OTHER RIGHTS ON YOUR SOURCE OF SUPPLY. FINALLY, YOUR WATER RIGHT MAY BE SUBJECT TO INDIAN RESERVED AND FEDERAL RESERVED WATER RIGHTS.

COMPLETE DETAILS REGARDING THE DNRC PREPARATION OF THIS INTERLOCUTORY DECREE AND RELATED MATERIALS CAN BE REVIEWED AT THE OFFICE LOCATIONS IDENTIFIED IN THE DOCUMENT ENTITLED "NOTICE OF ENTRY OF INTERLOCUTORY DECREE AND NOTICE OF AVAILABILITY."

SEE GENERAL FINDINGS OF FACT AND CONCLUSIONS OF LAW FOR FURTHER EXPLANATION OF YOUR CLAIMED WATER RIGHT. THESE FINDINGS CAN BE FOUND AS INDICATED IN THE DOCUMENT ENTITLED "NOTICE OF ENTRY OF INTERLOCUTORY DECREE AND NOTICE OF AVAILABILITY." IF YOU NEED OBJECTION FORMS, OR HAVE QUESTIONS ABOUT WATER COURT PROCEDURES OR CHANGES TO YOUR RIGHT, YOU CAN CONTACT THE WATER COURT BY CALLING 1-800-624-3270 (WITHIN MONTANA ONLY) OR 1-406-586-4364, OR BY WRITING TO P.O. BOX 1389, BOZEMAN, MT 59771-1389.

**INTERLOCUTORY DECREE
SMITH RIVER
BASIN 41J
ABSTRACT OF WATER RIGHT CLAIM**

IMPORTANT NOTICE

YOUR WATER RIGHT AS SHOWN ON THIS ABSTRACT MAY HAVE CHANGES FROM YOUR WATER RIGHT AS CLAIMED OR AMENDED. AN ASTERISK (*) HAS BEEN PLACED NEXT TO EACH ITEM CHANGED BY THE MONTANA WATER COURT OR BY THE DEPARTMENT OF NATURAL RESOURCES AND CONSERVATION (DNRC) DURING THE PREPARATION OF THIS INTERLOCUTORY DECREE. THESE CHANGES ARE AUTHORIZED BY THE MONTANA SUPREME COURT WATER RIGHT CLAIMS EXAMINATION RULES OR BY ORDER OF THE WATER COURT.

OBJECTIONS MAY BE FILED ACCORDING TO THE PROCEDURES OUTLINED IN THE DOCUMENT ENTITLED "NOTICE OF ENTRY OF INTERLOCUTORY DECREE AND NOTICE OF AVAILABILITY."

Water Right Number: 41J 30134555 STATEMENT OF CLAIM

Version: 1 -- ORIGINAL RIGHT

Status: ACTIVE

Owners: PAMELA M LONEY
% TAMMY M ETTER
PO BOX 416
TOLAR, TX 76476-0416

Priority Date: JUNE 15, 1896

Type of Historical Right: USE

Purpose (Use): STOCK

***Flow Rate:** A SPECIFIC FLOW RATE HAS NOT BEEN DECREED BECAUSE THIS USE CONSISTS OF STOCK DRINKING DIRECTLY FROM THE SOURCE, OR FROM A DITCH SYSTEM. THE FLOW RATE IS LIMITED TO THE MINIMUM AMOUNT HISTORICALLY NECESSARY TO SUSTAIN THIS PURPOSE.

***Volume:** THIS RIGHT INCLUDES THE AMOUNT OF WATER CONSUMPTIVELY USED FOR STOCKWATERING PURPOSES AT THE RATE OF 30 GALLONS PER DAY PER ANIMAL UNIT. ANIMAL UNITS SHALL BE BASED ON REASONABLE CARRYING CAPACITY AND HISTORICAL USE OF THE AREA SERVICED BY THIS WATER SOURCE.

***Source Name:** SPRING, UNNAMED TRIBUTARY OF COTTONWOOD CREEK

Source Type: SURFACE WATER

SOURCE IS COMPOSED OF TWO UNNAMED SPRINGS WITHIN THE POINT OF DIVERSION LEGAL LAND DESCRIPTION.

Point of Diversion and Means of Diversion:

<u>ID</u>	<u>Govt Lot</u>	<u>Qtr</u>	<u>Sec</u>	<u>Twp</u>	<u>Rge</u>	<u>County</u>
1		SW	7	11N	4E	MEAGHER

Period of Diversion: JANUARY 1 TO DECEMBER 31

Diversion Means: LIVESTOCK DIRECT FROM SOURCE

Period of Use: JANUARY 1 TO DECEMBER 31

Place of Use:

<u>ID</u>	<u>Acres</u>	<u>Govt Lot</u>	<u>Qtr Sec</u>	<u>Sec</u>	<u>Twp</u>	<u>Rge</u>	<u>County</u>
1			SW	7	11N	4E	MEAGHER

Remarks:

THE FOLLOWING ISSUES WERE IDENTIFIED BY THE DNRC DURING ITS EXAMINATION OF THIS WATER RIGHT CLAIM.

THIS CLAIM NUMBER WAS NOT INCLUDED IN THE BASIN 41J DECREE ISSUED 12/16/2010.

A BETTER UNDERSTANDING OF YOUR CLAIMED WATER RIGHT CAN BE OBTAINED BY COMPARING YOUR RIGHT WITH OTHER CLAIMS IN THE BASIN. FOR EXAMPLE, COMPARE PRIORITY DATES, FLOW RATES, VOLUMES, OR ACRES IRRIGATED. ALSO, YOUR WATER RIGHT MAY BE SUBJECT TO WATER RIGHTS IN ADJOINING SUBBASINS OR BASINS AS WELL AS BEING SUBJECT TO OTHER RIGHTS ON YOUR SOURCE OF SUPPLY. FINALLY, YOUR WATER RIGHT MAY BE SUBJECT TO INDIAN RESERVED AND FEDERAL RESERVED WATER RIGHTS.

COMPLETE DETAILS REGARDING THE DNRC PREPARATION OF THIS INTERLOCUTORY DECREE AND RELATED MATERIALS CAN BE REVIEWED AT THE OFFICE LOCATIONS IDENTIFIED IN THE DOCUMENT ENTITLED "NOTICE OF ENTRY OF INTERLOCUTORY DECREE AND NOTICE OF AVAILABILITY."

SEE GENERAL FINDINGS OF FACT AND CONCLUSIONS OF LAW FOR FURTHER EXPLANATION OF YOUR CLAIMED WATER RIGHT. THESE FINDINGS CAN BE FOUND AS INDICATED IN THE DOCUMENT ENTITLED "NOTICE OF ENTRY OF INTERLOCUTORY DECREE AND NOTICE OF AVAILABILITY." IF YOU NEED OBJECTION FORMS, OR HAVE QUESTIONS ABOUT WATER COURT PROCEDURES OR CHANGES TO YOUR RIGHT, YOU CAN CONTACT THE WATER COURT BY CALLING 1-800-624-3270 (WITHIN MONTANA ONLY) OR 1-406-586-4364, OR BY WRITING TO P.O. BOX 1389, BOZEMAN, MT 59771-1389.

**INTERLOCUTORY DECREE
SMITH RIVER
BASIN 41J
ABSTRACT OF WATER RIGHT CLAIM**

IMPORTANT NOTICE

YOUR WATER RIGHT AS SHOWN ON THIS ABSTRACT MAY HAVE CHANGES FROM YOUR WATER RIGHT AS CLAIMED OR AMENDED. AN ASTERISK (*) HAS BEEN PLACED NEXT TO EACH ITEM CHANGED BY THE MONTANA WATER COURT OR BY THE DEPARTMENT OF NATURAL RESOURCES AND CONSERVATION (DNRC) DURING THE PREPARATION OF THIS INTERLOCUTORY DECREE. THESE CHANGES ARE AUTHORIZED BY THE MONTANA SUPREME COURT WATER RIGHT CLAIMS EXAMINATION RULES OR BY ORDER OF THE WATER COURT.

OBJECTIONS MAY BE FILED ACCORDING TO THE PROCEDURES OUTLINED IN THE DOCUMENT ENTITLED "NOTICE OF ENTRY OF INTERLOCUTORY DECREE AND NOTICE OF AVAILABILITY."

Water Right Number: 41J 30134556 STATEMENT OF CLAIM
Version: 1 -- ORIGINAL RIGHT
Status: ACTIVE

Owners: GALT RANCH LP
543 BIRCH CREEK RD
WHITE SULPHUR SPRINGS, MT 59645-9641

Priority Date: MARCH 1, 1887

Type of Historical Right: USE

Purpose (Use): STOCK

***Flow Rate:** A SPECIFIC FLOW RATE HAS NOT BEEN DECREED BECAUSE THIS USE CONSISTS OF STOCK DRINKING DIRECTLY FROM THE SOURCE, OR FROM A DITCH SYSTEM. THE FLOW RATE IS LIMITED TO THE MINIMUM AMOUNT HISTORICALLY NECESSARY TO SUSTAIN THIS PURPOSE.

***Volume:** THIS RIGHT INCLUDES THE AMOUNT OF WATER CONSUMPTIVELY USED FOR STOCKWATERING PURPOSES AT THE RATE OF 30 GALLONS PER DAY PER ANIMAL UNIT. ANIMAL UNITS SHALL BE BASED ON REASONABLE CARRYING CAPACITY AND HISTORICAL USE OF THE AREA SERVICED BY THIS WATER SOURCE.

***Source Name:** SPRING, UNNAMED TRIBUTARY OF THOMPSON GULCH
Source Type: SURFACE WATER

Point of Diversion and Means of Diversion:

<u>ID</u>	<u>Govt Lot</u>	<u>Qtr Sec</u>	<u>Sec</u>	<u>Twp</u>	<u>Rge</u>	<u>County</u>
1		NWNWNW	12	9N	4E	MEAGHER

Period of Diversion: JANUARY 1 TO DECEMBER 31

Diversion Means: LIVESTOCK DIRECT FROM SOURCE

Period of Use: JANUARY 1 TO DECEMBER 31

Place of Use:

<u>ID</u>	<u>Acres</u>	<u>Govt Lot</u>	<u>Qtr Sec</u>	<u>Sec</u>	<u>Twp</u>	<u>Rge</u>	<u>County</u>
1			NWNWNW	12	9N	4E	MEAGHER

Remarks:

THE FOLLOWING ISSUES WERE IDENTIFIED BY THE DNRC DURING ITS EXAMINATION OF THIS WATER RIGHT CLAIM.

THIS CLAIM NUMBER WAS NOT INCLUDED IN THE BASIN 41J DECREE ISSUED 12/16/2010.

ACCORDING TO CADASTRAL PROPERTY OWNERSHIP RECORDS, AS OF 08/21/2023 , THE PROPERTY ON WHICH THIS WATER RIGHT IS USED APPEARS TO BE OWNED BY TEAGUE RANCHES INC, MAIL TO: ANNIE LESTER, WHT SPHR SPGS, MT 59645.

A BETTER UNDERSTANDING OF YOUR CLAIMED WATER RIGHT CAN BE OBTAINED BY COMPARING YOUR RIGHT WITH OTHER CLAIMS IN THE BASIN. FOR EXAMPLE, COMPARE PRIORITY DATES, FLOW RATES, VOLUMES, OR ACRES IRRIGATED. ALSO, YOUR WATER RIGHT MAY BE SUBJECT TO WATER RIGHTS IN ADJOINING SUBBASINS OR BASINS AS WELL AS BEING SUBJECT TO OTHER RIGHTS ON YOUR SOURCE OF SUPPLY. FINALLY, YOUR WATER RIGHT MAY BE SUBJECT TO INDIAN RESERVED AND FEDERAL RESERVED WATER RIGHTS.

COMPLETE DETAILS REGARDING THE DNRC PREPARATION OF THIS INTERLOCUTORY DECREE AND RELATED MATERIALS CAN BE REVIEWED AT THE OFFICE LOCATIONS IDENTIFIED IN THE DOCUMENT ENTITLED "NOTICE OF ENTRY OF INTERLOCUTORY DECREE AND NOTICE OF AVAILABILITY."

SEE GENERAL FINDINGS OF FACT AND CONCLUSIONS OF LAW FOR FURTHER EXPLANATION OF YOUR CLAIMED WATER RIGHT. THESE FINDINGS CAN BE FOUND AS INDICATED IN THE DOCUMENT ENTITLED "NOTICE OF ENTRY OF INTERLOCUTORY DECREE AND NOTICE OF AVAILABILITY." IF YOU NEED OBJECTION FORMS, OR HAVE QUESTIONS ABOUT WATER COURT PROCEDURES OR CHANGES TO YOUR RIGHT, YOU CAN CONTACT THE WATER COURT BY CALLING 1-800-624-3270 (WITHIN MONTANA ONLY) OR 1-406-586-4364, OR BY WRITING TO P.O. BOX 1389, BOZEMAN, MT 59771-1389.

**INTERLOCUTORY DECREE
 SMITH RIVER
 BASIN 41J
 ABSTRACT OF WATER RIGHT CLAIM**

IMPORTANT NOTICE

YOUR WATER RIGHT AS SHOWN ON THIS ABSTRACT MAY HAVE CHANGES FROM YOUR WATER RIGHT AS CLAIMED OR AMENDED. AN ASTERISK (*) HAS BEEN PLACED NEXT TO EACH ITEM CHANGED BY THE MONTANA WATER COURT OR BY THE DEPARTMENT OF NATURAL RESOURCES AND CONSERVATION (DNRC) DURING THE PREPARATION OF THIS INTERLOCUTORY DECREE. THESE CHANGES ARE AUTHORIZED BY THE MONTANA SUPREME COURT WATER RIGHT CLAIMS EXAMINATION RULES OR BY ORDER OF THE WATER COURT.

OBJECTIONS MAY BE FILED ACCORDING TO THE PROCEDURES OUTLINED IN THE DOCUMENT ENTITLED "NOTICE OF ENTRY OF INTERLOCUTORY DECREE AND NOTICE OF AVAILABILITY."

Water Right Number: 41J 30134557 STATEMENT OF CLAIM
Version: 1 -- ORIGINAL RIGHT
Status: ACTIVE

Owners: GALT RANCH LP
 543 BIRCH CREEK RD
 WHITE SULPHUR SPRINGS, MT 59645-9641

Priority Date: JUNE 10, 1969

***Type of Historical Right:** FILED

Purpose (Use): DOMESTIC

Flow Rate: 15.00 GPM

Volume: 10.00 AC-FT

Households: 1

Maximum Acres: 5.00

Source Name: GROUNDWATER

Source Type: GROUNDWATER

***Point of Diversion and Means of Diversion:**

<u>ID</u>	<u>Govt Lot</u>	<u>Qtr Sec</u>	<u>Sec</u>	<u>Twp</u>	<u>Rge</u>	<u>County</u>
1		SWNWNE	10	9N	5E	MEAGHER

Period of Diversion: JANUARY 1 TO DECEMBER 31

Diversion Means: WELL

Period of Use: JANUARY 1 TO DECEMBER 31

***Place of Use:**

<u>ID</u>	<u>Acres</u>	<u>Govt Lot</u>	<u>Qtr Sec</u>	<u>Sec</u>	<u>Twp</u>	<u>Rge</u>	<u>County</u>
1	5.00		SWNWNE	10	9N	5E	MEAGHER
Total:	5.00						

Remarks:

THE FOLLOWING ISSUES WERE IDENTIFIED BY THE DNRC DURING ITS EXAMINATION OF THIS WATER RIGHT CLAIM.

THIS CLAIM NUMBER WAS NOT INCLUDED IN THE BASIN 41J DECREE ISSUED 12/16/2010.

A BETTER UNDERSTANDING OF YOUR CLAIMED WATER RIGHT CAN BE OBTAINED BY COMPARING YOUR RIGHT WITH OTHER CLAIMS IN THE BASIN. FOR EXAMPLE, COMPARE PRIORITY DATES, FLOW RATES, VOLUMES, OR ACRES IRRIGATED. ALSO, YOUR WATER RIGHT MAY BE SUBJECT TO WATER RIGHTS IN ADJOINING SUBBASINS OR BASINS AS WELL AS BEING SUBJECT TO OTHER RIGHTS ON YOUR SOURCE OF SUPPLY. FINALLY, YOUR WATER RIGHT MAY BE SUBJECT TO INDIAN RESERVED AND FEDERAL RESERVED WATER RIGHTS.

COMPLETE DETAILS REGARDING THE DNRC PREPARATION OF THIS INTERLOCUTORY DECREE AND RELATED MATERIALS CAN BE REVIEWED AT THE OFFICE LOCATIONS IDENTIFIED IN THE DOCUMENT ENTITLED "NOTICE OF ENTRY OF INTERLOCUTORY DECREE AND NOTICE OF AVAILABILITY."

SEE GENERAL FINDINGS OF FACT AND CONCLUSIONS OF LAW FOR FURTHER EXPLANATION OF YOUR CLAIMED WATER RIGHT. THESE FINDINGS CAN BE FOUND AS INDICATED IN THE DOCUMENT ENTITLED "NOTICE OF ENTRY OF INTERLOCUTORY DECREE AND NOTICE OF AVAILABILITY." IF YOU NEED OBJECTION FORMS, OR HAVE QUESTIONS ABOUT WATER COURT PROCEDURES OR CHANGES TO YOUR RIGHT, YOU CAN CONTACT THE WATER COURT BY CALLING 1-800-624-3270 (WITHIN MONTANA ONLY) OR 1-406-586-4364, OR BY WRITING TO P.O. BOX 1389, BOZEMAN, MT 59771-1389.

**INTERLOCUTORY DECREE
SMITH RIVER
BASIN 41J
ABSTRACT OF WATER RIGHT CLAIM**

IMPORTANT NOTICE

YOUR WATER RIGHT AS SHOWN ON THIS ABSTRACT MAY HAVE CHANGES FROM YOUR WATER RIGHT AS CLAIMED OR AMENDED. AN ASTERISK (*) HAS BEEN PLACED NEXT TO EACH ITEM CHANGED BY THE MONTANA WATER COURT OR BY THE DEPARTMENT OF NATURAL RESOURCES AND CONSERVATION (DNRC) DURING THE PREPARATION OF THIS INTERLOCUTORY DECREE. THESE CHANGES ARE AUTHORIZED BY THE MONTANA SUPREME COURT WATER RIGHT CLAIMS EXAMINATION RULES OR BY ORDER OF THE WATER COURT.

OBJECTIONS MAY BE FILED ACCORDING TO THE PROCEDURES OUTLINED IN THE DOCUMENT ENTITLED "NOTICE OF ENTRY OF INTERLOCUTORY DECREE AND NOTICE OF AVAILABILITY."

Water Right Number: 41J 30134558 STATEMENT OF CLAIM
Version: 1 -- ORIGINAL RIGHT
Status: ACTIVE

Owners: GALT RANCH LP
543 BIRCH CREEK RD
WHITE SULPHUR SPRINGS, MT 59645-9641

Priority Date: DECEMBER 31, 1943

Type of Historical Right: FILED

Purpose (Use): DOMESTIC

Flow Rate: 25.00 GPM

Volume: 10.00 AC-FT

Source Name: GROUNDWATER

Source Type: GROUNDWATER

***Point of Diversion and Means of Diversion:**

<u>ID</u>	<u>Govt Lot</u>	<u>Qtr Sec</u>	<u>Sec</u>	<u>Twp</u>	<u>Rge</u>	<u>County</u>
1		SESENE	28	9N	5E	MEAGHER

Period of Diversion: JANUARY 1 TO DECEMBER 31

Diversion Means: WELL

Period of Use: JANUARY 1 TO DECEMBER 31

***Place of Use:**

<u>ID</u>	<u>Acres</u>	<u>Govt Lot</u>	<u>Qtr Sec</u>	<u>Sec</u>	<u>Twp</u>	<u>Rge</u>	<u>County</u>
1			SESENE	28	9N	5E	MEAGHER

Remarks:

THE FOLLOWING ISSUES WERE IDENTIFIED BY THE DNRC DURING ITS EXAMINATION OF THIS WATER RIGHT CLAIM.

THIS CLAIM NUMBER WAS NOT INCLUDED IN THE BASIN 41J DECREE ISSUED 12/16/2010.

THE NUMBER OF HOUSEHOLDS IS MISSING.

THE MAXIMUM ACRES IS MISSING.

THE CLAIMED VOLUME WAS NOT EXAMINED. THE CLAIMED NUMBER OF HOUSEHOLDS AND ACRES OF DOMESTIC IRRIGATION COULD NOT BE IDENTIFIED.

A BETTER UNDERSTANDING OF YOUR CLAIMED WATER RIGHT CAN BE OBTAINED BY COMPARING YOUR RIGHT WITH OTHER CLAIMS IN THE BASIN. FOR EXAMPLE, COMPARE PRIORITY DATES, FLOW RATES, VOLUMES, OR ACRES IRRIGATED. ALSO, YOUR WATER RIGHT MAY BE SUBJECT TO WATER RIGHTS IN ADJOINING SUBBASINS OR BASINS AS WELL AS BEING SUBJECT TO OTHER RIGHTS ON YOUR SOURCE OF SUPPLY. FINALLY, YOUR WATER RIGHT MAY BE SUBJECT TO INDIAN RESERVED AND FEDERAL RESERVED WATER RIGHTS.

COMPLETE DETAILS REGARDING THE DNRC PREPARATION OF THIS INTERLOCUTORY DECREE AND RELATED MATERIALS CAN BE REVIEWED AT THE OFFICE LOCATIONS IDENTIFIED IN THE DOCUMENT ENTITLED "NOTICE OF ENTRY OF INTERLOCUTORY DECREE AND NOTICE OF AVAILABILITY."

SEE GENERAL FINDINGS OF FACT AND CONCLUSIONS OF LAW FOR FURTHER EXPLANATION OF YOUR CLAIMED WATER RIGHT. THESE FINDINGS CAN BE FOUND AS INDICATED IN THE DOCUMENT ENTITLED "NOTICE OF ENTRY OF INTERLOCUTORY DECREE AND NOTICE OF AVAILABILITY." IF YOU NEED OBJECTION FORMS, OR HAVE QUESTIONS ABOUT WATER COURT PROCEDURES OR CHANGES TO YOUR RIGHT, YOU CAN CONTACT THE WATER COURT BY CALLING 1-800-624-3270 (WITHIN MONTANA ONLY) OR 1-406-586-4364, OR BY WRITING TO P.O. BOX 1389, BOZEMAN, MT 59711-1389.

**INTERLOCUTORY DECREE
SMITH RIVER
BASIN 41J
ABSTRACT OF WATER RIGHT CLAIM**

IMPORTANT NOTICE

YOUR WATER RIGHT AS SHOWN ON THIS ABSTRACT MAY HAVE CHANGES FROM YOUR WATER RIGHT AS CLAIMED OR AMENDED. AN ASTERISK (*) HAS BEEN PLACED NEXT TO EACH ITEM CHANGED BY THE MONTANA WATER COURT OR BY THE DEPARTMENT OF NATURAL RESOURCES AND CONSERVATION (DNRC) DURING THE PREPARATION OF THIS INTERLOCUTORY DECREE. THESE CHANGES ARE AUTHORIZED BY THE MONTANA SUPREME COURT WATER RIGHT CLAIMS EXAMINATION RULES OR BY ORDER OF THE WATER COURT.

OBJECTIONS MAY BE FILED ACCORDING TO THE PROCEDURES OUTLINED IN THE DOCUMENT ENTITLED "NOTICE OF ENTRY OF INTERLOCUTORY DECREE AND NOTICE OF AVAILABILITY."

Water Right Number: 41J 30134677 STATEMENT OF CLAIM

Version: 1 -- ORIGINAL RIGHT

Status: ACTIVE

Owners: ROSTAD & ROSTAD INC
721 ST. ANDREWS DRIVE
BOZEMAN, MT 59715

Priority Date: APRIL 1, 1960

Type of Historical Right: USE

Purpose (Use): STOCK

***Flow Rate:** A SPECIFIC FLOW RATE HAS NOT BEEN DECREED BECAUSE THIS USE CONSISTS OF STOCK DRINKING DIRECTLY FROM THE SOURCE, OR FROM A DITCH SYSTEM. THE FLOW RATE IS LIMITED TO THE MINIMUM AMOUNT HISTORICALLY NECESSARY TO SUSTAIN THIS PURPOSE.

***Volume:** THIS RIGHT INCLUDES THE AMOUNT OF WATER CONSUMPTIVELY USED FOR STOCKWATERING PURPOSES AT THE RATE OF 30 GALLONS PER DAY PER ANIMAL UNIT. ANIMAL UNITS SHALL BE BASED ON REASONABLE CARRYING CAPACITY AND HISTORICAL USE OF THE AREA SERVICED BY THIS WATER SOURCE.

Source Name: UNNAMED TRIBUTARY OF SMITH RIVER, SOUTH FORK

Source Type: SURFACE WATER

Point of Diversion and Means of Diversion:

<u>ID</u>	<u>Govt Lot</u>	<u>Qtr</u>	<u>Sec</u>	<u>Twp</u>	<u>Rge</u>	<u>County</u>
1		NW	23	7N	8E	MEAGHER

Period of Diversion: JANUARY 1 TO DECEMBER 31

Diversion Means: LIVESTOCK DIRECT FROM SOURCE

2		SW	23	7N	8E	MEAGHER
---	--	----	----	----	----	---------

Period of Diversion: JANUARY 1 TO DECEMBER 31

Diversion Means: LIVESTOCK DIRECT FROM SOURCE

Period of Use: JANUARY 1 TO DECEMBER 31

Place of Use:

<u>ID</u>	<u>Acres</u>	<u>Govt Lot</u>	<u>Qtr Sec</u>	<u>Sec</u>	<u>Twp</u>	<u>Rge</u>	<u>County</u>
1			NW	23	7N	8E	MEAGHER
2			SW	23	7N	8E	MEAGHER

Remarks:

THE FOLLOWING ISSUES WERE IDENTIFIED BY THE DNRC DURING ITS EXAMINATION OF THIS WATER RIGHT CLAIM.

THIS CLAIM NUMBER WAS NOT INCLUDED IN THE BASIN 41J DECREE ISSUED 12/16/2010.

A BETTER UNDERSTANDING OF YOUR CLAIMED WATER RIGHT CAN BE OBTAINED BY COMPARING YOUR RIGHT WITH OTHER CLAIMS IN THE BASIN. FOR EXAMPLE, COMPARE PRIORITY DATES, FLOW RATES, VOLUMES, OR ACRES IRRIGATED. ALSO, YOUR WATER RIGHT MAY BE SUBJECT TO WATER RIGHTS IN ADJOINING SUBBASINS OR BASINS AS WELL AS BEING SUBJECT TO OTHER RIGHTS ON YOUR SOURCE OF SUPPLY. FINALLY, YOUR WATER RIGHT MAY BE SUBJECT TO INDIAN RESERVED AND FEDERAL RESERVED WATER RIGHTS.

COMPLETE DETAILS REGARDING THE DNRC PREPARATION OF THIS INTERLOCUTORY DECREE AND RELATED MATERIALS CAN BE REVIEWED AT THE OFFICE LOCATIONS IDENTIFIED IN THE DOCUMENT ENTITLED "NOTICE OF ENTRY OF INTERLOCUTORY DECREE AND NOTICE OF AVAILABILITY."

SEE GENERAL FINDINGS OF FACT AND CONCLUSIONS OF LAW FOR FURTHER EXPLANATION OF YOUR CLAIMED WATER RIGHT. THESE FINDINGS CAN BE FOUND AS INDICATED IN THE DOCUMENT ENTITLED "NOTICE OF ENTRY OF INTERLOCUTORY DECREE AND NOTICE OF AVAILABILITY." IF YOU NEED OBJECTION FORMS, OR HAVE QUESTIONS ABOUT WATER COURT PROCEDURES OR CHANGES TO YOUR RIGHT, YOU CAN CONTACT THE WATER COURT BY CALLING 1-800-624-3270 (WITHIN MONTANA ONLY) OR 1-406-586-4364, OR BY WRITING TO P.O. BOX 1389, BOZEMAN, MT 59771-1389.

**INTERLOCUTORY DECREE
SMITH RIVER
BASIN 41J
ABSTRACT OF WATER RIGHT CLAIM**

IMPORTANT NOTICE

YOUR WATER RIGHT AS SHOWN ON THIS ABSTRACT MAY HAVE CHANGES FROM YOUR WATER RIGHT AS CLAIMED OR AMENDED. AN ASTERISK (*) HAS BEEN PLACED NEXT TO EACH ITEM CHANGED BY THE MONTANA WATER COURT OR BY THE DEPARTMENT OF NATURAL RESOURCES AND CONSERVATION (DNRC) DURING THE PREPARATION OF THIS INTERLOCUTORY DECREE. THESE CHANGES ARE AUTHORIZED BY THE MONTANA SUPREME COURT WATER RIGHT CLAIMS EXAMINATION RULES OR BY ORDER OF THE WATER COURT.

OBJECTIONS MAY BE FILED ACCORDING TO THE PROCEDURES OUTLINED IN THE DOCUMENT ENTITLED "NOTICE OF ENTRY OF INTERLOCUTORY DECREE AND NOTICE OF AVAILABILITY."

Water Right Number: 41J 30134678 STATEMENT OF CLAIM

Version: 1 -- ORIGINAL RIGHT

Status: ACTIVE

Owners: ROSTAD & ROSTAD INC
721 ST. ANDREWS DRIVE
BOZEMAN, MT 59715

Priority Date: APRIL 1, 1912

Type of Historical Right: USE

Purpose (Use): STOCK

***Flow Rate:** A SPECIFIC FLOW RATE HAS NOT BEEN DECREED BECAUSE THIS USE CONSISTS OF STOCK DRINKING DIRECTLY FROM THE SOURCE, OR FROM A DITCH SYSTEM. THE FLOW RATE IS LIMITED TO THE MINIMUM AMOUNT HISTORICALLY NECESSARY TO SUSTAIN THIS PURPOSE.

***Volume:** THIS RIGHT INCLUDES THE AMOUNT OF WATER CONSUMPTIVELY USED FOR STOCKWATERING PURPOSES AT THE RATE OF 30 GALLONS PER DAY PER ANIMAL UNIT. ANIMAL UNITS SHALL BE BASED ON REASONABLE CARRYING CAPACITY AND HISTORICAL USE OF THE AREA SERVICED BY THIS WATER SOURCE.

Source Name: UNNAMED TRIBUTARY OF PRAIRIE CREEK

Source Type: SURFACE WATER

Point of Diversion and Means of Diversion:

<u>ID</u>	<u>Govt Lot</u>	<u>Qtr</u>	<u>Sec</u>	<u>Twp</u>	<u>Rge</u>	<u>County</u>
1		SE	4	7N	6E	MEAGHER

Period of Diversion: JANUARY 1 TO DECEMBER 31

Diversion Means: LIVESTOCK DIRECT FROM SOURCE

2		SESW	4	7N	6E	MEAGHER
---	--	------	---	----	----	---------

Period of Diversion: JANUARY 1 TO DECEMBER 31

Diversion Means: LIVESTOCK DIRECT FROM SOURCE

Period of Use: JANUARY 1 TO DECEMBER 31

Place of Use:

<u>ID</u>	<u>Acres</u>	<u>Govt Lot</u>	<u>Qtr Sec</u>	<u>Sec</u>	<u>Twp</u>	<u>Rge</u>	<u>County</u>
1			SE	4	7N	6E	MEAGHER
2			SESW	4	7N	6E	MEAGHER

Remarks:

THE FOLLOWING ISSUES WERE IDENTIFIED BY THE DNRC DURING ITS EXAMINATION OF THIS WATER RIGHT CLAIM.

THIS CLAIM NUMBER WAS NOT INCLUDED IN THE BASIN 41J DECREE ISSUED 12/16/2010.

A BETTER UNDERSTANDING OF YOUR CLAIMED WATER RIGHT CAN BE OBTAINED BY COMPARING YOUR RIGHT WITH OTHER CLAIMS IN THE BASIN. FOR EXAMPLE, COMPARE PRIORITY DATES, FLOW RATES, VOLUMES, OR ACRES IRRIGATED. ALSO, YOUR WATER RIGHT MAY BE SUBJECT TO WATER RIGHTS IN ADJOINING SUBBASINS OR BASINS AS WELL AS BEING SUBJECT TO OTHER RIGHTS ON YOUR SOURCE OF SUPPLY. FINALLY, YOUR WATER RIGHT MAY BE SUBJECT TO INDIAN RESERVED AND FEDERAL RESERVED WATER RIGHTS.

COMPLETE DETAILS REGARDING THE DNRC PREPARATION OF THIS INTERLOCUTORY DECREE AND RELATED MATERIALS CAN BE REVIEWED AT THE OFFICE LOCATIONS IDENTIFIED IN THE DOCUMENT ENTITLED "NOTICE OF ENTRY OF INTERLOCUTORY DECREE AND NOTICE OF AVAILABILITY."

SEE GENERAL FINDINGS OF FACT AND CONCLUSIONS OF LAW FOR FURTHER EXPLANATION OF YOUR CLAIMED WATER RIGHT. THESE FINDINGS CAN BE FOUND AS INDICATED IN THE DOCUMENT ENTITLED "NOTICE OF ENTRY OF INTERLOCUTORY DECREE AND NOTICE OF AVAILABILITY." IF YOU NEED OBJECTION FORMS, OR HAVE QUESTIONS ABOUT WATER COURT PROCEDURES OR CHANGES TO YOUR RIGHT, YOU CAN CONTACT THE WATER COURT BY CALLING 1-800-624-3270 (WITHIN MONTANA ONLY) OR 1-406-586-4364, OR BY WRITING TO P.O. BOX 1389, BOZEMAN, MT 59771-1389.

**INTERLOCUTORY DECREE
SMITH RIVER
BASIN 41J
ABSTRACT OF WATER RIGHT CLAIM**

IMPORTANT NOTICE

YOUR WATER RIGHT AS SHOWN ON THIS ABSTRACT MAY HAVE CHANGES FROM YOUR WATER RIGHT AS CLAIMED OR AMENDED. AN ASTERISK (*) HAS BEEN PLACED NEXT TO EACH ITEM CHANGED BY THE MONTANA WATER COURT OR BY THE DEPARTMENT OF NATURAL RESOURCES AND CONSERVATION (DNRC) DURING THE PREPARATION OF THIS INTERLOCUTORY DECREE. THESE CHANGES ARE AUTHORIZED BY THE MONTANA SUPREME COURT WATER RIGHT CLAIMS EXAMINATION RULES OR BY ORDER OF THE WATER COURT.

OBJECTIONS MAY BE FILED ACCORDING TO THE PROCEDURES OUTLINED IN THE DOCUMENT ENTITLED "NOTICE OF ENTRY OF INTERLOCUTORY DECREE AND NOTICE OF AVAILABILITY."

Water Right Number: 41J 30134679 STATEMENT OF CLAIM

Version: 1 -- ORIGINAL RIGHT

Status: ACTIVE

Owners: ROSTAD & ROSTAD INC
721 ST. ANDREWS DRIVE
BOZEMAN, MT 59715

Priority Date: DECEMBER 31, 1934

Type of Historical Right: USE

Purpose (Use): STOCK

***Flow Rate:** A SPECIFIC FLOW RATE HAS NOT BEEN DECREED BECAUSE THIS USE CONSISTS OF STOCK DRINKING DIRECTLY FROM THE SOURCE, OR FROM A DITCH SYSTEM. THE FLOW RATE IS LIMITED TO THE MINIMUM AMOUNT HISTORICALLY NECESSARY TO SUSTAIN THIS PURPOSE.

***Volume:** THIS RIGHT INCLUDES THE AMOUNT OF WATER CONSUMPTIVELY USED FOR STOCKWATERING PURPOSES AT THE RATE OF 30 GALLONS PER DAY PER ANIMAL UNIT. ANIMAL UNITS SHALL BE BASED ON REASONABLE CARRYING CAPACITY AND HISTORICAL USE OF THE AREA SERVICED BY THIS WATER SOURCE.

Source Name: UNNAMED TRIBUTARY OF HUSSEY CREEK

Source Type: SURFACE WATER

SOURCE IS COMPOSED OF TWO UNNAMED TRIBUTARIES WITHIN THE POINT OF DIVERSION LEGAL LAND DESCRIPTION.

Point of Diversion and Means of Diversion:

<u>ID</u>	<u>Govt Lot</u>	<u>Qtr</u>	<u>Sec</u>	<u>Twp</u>	<u>Rge</u>	<u>County</u>
1		NENE	3	7N	6E	MEAGHER

Period of Diversion: JANUARY 1 TO DECEMBER 31

Diversion Means: LIVESTOCK DIRECT FROM SOURCE

2		NWNE	3	7N	6E	MEAGHER
---	--	------	---	----	----	---------

Period of Diversion: JANUARY 1 TO DECEMBER 31

	Diversion Means:	LIVESTOCK DIRECT FROM SOURCE				
3		NE 4	7N	6E	MEAGHER	
	Period of Diversion:	JANUARY 1 TO DECEMBER 31				
	Diversion Means:	LIVESTOCK DIRECT FROM SOURCE				
4		NW 25	8N	6E	MEAGHER	
	Period of Diversion:	JANUARY 1 TO DECEMBER 31				
	Diversion Means:	LIVESTOCK DIRECT FROM SOURCE				
5		SW 25	8N	6E	MEAGHER	
	Period of Diversion:	JANUARY 1 TO DECEMBER 31				
	Diversion Means:	LIVESTOCK DIRECT FROM SOURCE				
6		SE 26	8N	6E	MEAGHER	
	Period of Diversion:	JANUARY 1 TO DECEMBER 31				
	Diversion Means:	LIVESTOCK DIRECT FROM SOURCE				
7		SW 26	8N	6E	MEAGHER	
	Period of Diversion:	JANUARY 1 TO DECEMBER 31				
	Diversion Means:	LIVESTOCK DIRECT FROM SOURCE				
8		SESE 34	8N	6E	MEAGHER	
	Period of Diversion:	JANUARY 1 TO DECEMBER 31				
	Diversion Means:	LIVESTOCK DIRECT FROM SOURCE				
9		SWSE 34	8N	6E	MEAGHER	
	Period of Diversion:	JANUARY 1 TO DECEMBER 31				
	Diversion Means:	LIVESTOCK DIRECT FROM SOURCE				
10		SW 34	8N	6E	MEAGHER	
	Period of Diversion:	JANUARY 1 TO DECEMBER 31				
	Diversion Means:	LIVESTOCK DIRECT FROM SOURCE				
11		NE 35	8N	6E	MEAGHER	
	Period of Diversion:	JANUARY 1 TO DECEMBER 31				
	Diversion Means:	LIVESTOCK DIRECT FROM SOURCE				
12		NW 35	8N	6E	MEAGHER	
	Period of Diversion:	JANUARY 1 TO DECEMBER 31				
	Diversion Means:	LIVESTOCK DIRECT FROM SOURCE				
13		SW 35	8N	6E	MEAGHER	
	Period of Diversion:	JANUARY 1 TO DECEMBER 31				
	Diversion Means:	LIVESTOCK DIRECT FROM SOURCE				
	Period of Use:	JANUARY 1 TO DECEMBER 31				

Place of Use:

<u>ID</u>	<u>Acres</u>	<u>Govt Lot</u>	<u>Qtr Sec</u>	<u>Sec</u>	<u>Twp</u>	<u>Rge</u>	<u>County</u>
1			NENE	3	7N	6E	MEAGHER
2			NWNE	3	7N	6E	MEAGHER
3			NE	4	7N	6E	MEAGHER
4			NW	25	8N	6E	MEAGHER
5			SW	25	8N	6E	MEAGHER
6			SE	26	8N	6E	MEAGHER
7			SW	26	8N	6E	MEAGHER
8			SESE	34	8N	6E	MEAGHER
9			SWSE	34	8N	6E	MEAGHER
10			SW	34	8N	6E	MEAGHER
11			NE	35	8N	6E	MEAGHER
12			NW	35	8N	6E	MEAGHER
13			SW	35	8N	6E	MEAGHER

Remarks:

THE FOLLOWING ISSUES WERE IDENTIFIED BY THE DNRC DURING ITS EXAMINATION OF THIS WATER RIGHT CLAIM.

THIS CLAIM NUMBER WAS NOT INCLUDED IN THE BASIN 41J DECREE ISSUED 12/16/2010.

A BETTER UNDERSTANDING OF YOUR CLAIMED WATER RIGHT CAN BE OBTAINED BY COMPARING YOUR RIGHT WITH OTHER CLAIMS IN THE BASIN. FOR EXAMPLE, COMPARE PRIORITY DATES, FLOW RATES, VOLUMES, OR ACRES IRRIGATED. ALSO, YOUR WATER RIGHT MAY BE SUBJECT TO WATER RIGHTS IN ADJOINING SUBBASINS OR BASINS AS WELL AS BEING SUBJECT TO OTHER RIGHTS ON YOUR SOURCE OF SUPPLY. FINALLY, YOUR WATER RIGHT MAY BE SUBJECT TO INDIAN RESERVED AND FEDERAL RESERVED WATER RIGHTS.

COMPLETE DETAILS REGARDING THE DNRC PREPARATION OF THIS INTERLOCUTORY DECREE AND RELATED MATERIALS CAN BE REVIEWED AT THE OFFICE LOCATIONS IDENTIFIED IN THE DOCUMENT ENTITLED "NOTICE OF ENTRY OF INTERLOCUTORY DECREE AND NOTICE OF AVAILABILITY."

SEE GENERAL FINDINGS OF FACT AND CONCLUSIONS OF LAW FOR FURTHER EXPLANATION OF YOUR CLAIMED WATER RIGHT. THESE FINDINGS CAN BE FOUND AS INDICATED IN THE DOCUMENT ENTITLED "NOTICE OF ENTRY OF INTERLOCUTORY DECREE AND NOTICE OF AVAILABILITY." IF YOU NEED OBJECTION FORMS, OR HAVE QUESTIONS ABOUT WATER COURT PROCEDURES OR CHANGES TO YOUR RIGHT, YOU CAN CONTACT THE WATER COURT BY CALLING 1-800-624-3270 (WITHIN MONTANA ONLY) OR 1-406-586-4364, OR BY WRITING TO P.O. BOX 1389, BOZEMAN, MT 59771-1389.

**INTERLOCUTORY DECREE
SMITH RIVER
BASIN 41J
ABSTRACT OF WATER RIGHT CLAIM**

IMPORTANT NOTICE

YOUR WATER RIGHT AS SHOWN ON THIS ABSTRACT MAY HAVE CHANGES FROM YOUR WATER RIGHT AS CLAIMED OR AMENDED. AN ASTERISK (*) HAS BEEN PLACED NEXT TO EACH ITEM CHANGED BY THE MONTANA WATER COURT OR BY THE DEPARTMENT OF NATURAL RESOURCES AND CONSERVATION (DNRC) DURING THE PREPARATION OF THIS INTERLOCUTORY DECREE. THESE CHANGES ARE AUTHORIZED BY THE MONTANA SUPREME COURT WATER RIGHT CLAIMS EXAMINATION RULES OR BY ORDER OF THE WATER COURT.

OBJECTIONS MAY BE FILED ACCORDING TO THE PROCEDURES OUTLINED IN THE DOCUMENT ENTITLED "NOTICE OF ENTRY OF INTERLOCUTORY DECREE AND NOTICE OF AVAILABILITY."

Water Right Number: 41J 30134682 STATEMENT OF CLAIM
Version: 1 -- ORIGINAL RIGHT
Status: ACTIVE

Owners: ROSTAD & ROSTAD INC
721 ST. ANDREWS DRIVE
BOZEMAN, MT 59715

Priority Date: MAY 12, 1945

Type of Historical Right: USE

Purpose (Use): STOCK

***Flow Rate:** A SPECIFIC FLOW RATE HAS NOT BEEN DECREED BECAUSE THIS USE CONSISTS OF STOCK DRINKING DIRECTLY FROM THE SOURCE, OR FROM A DITCH SYSTEM. THE FLOW RATE IS LIMITED TO THE MINIMUM AMOUNT HISTORICALLY NECESSARY TO SUSTAIN THIS PURPOSE.

***Volume:** THIS RIGHT INCLUDES THE AMOUNT OF WATER CONSUMPTIVELY USED FOR STOCKWATERING PURPOSES AT THE RATE OF 30 GALLONS PER DAY PER ANIMAL UNIT. ANIMAL UNITS SHALL BE BASED ON REASONABLE CARRYING CAPACITY AND HISTORICAL USE OF THE AREA SERVICED BY THIS WATER SOURCE.

Source Name: COTTONWOOD CREEK
Source Type: SURFACE WATER

***Point of Diversion and Means of Diversion:**

<u>ID</u>	<u>Govt Lot</u>	<u>Qtr Sec</u>	<u>Sec</u>	<u>Twp</u>	<u>Rge</u>	<u>County</u>
1		SESW	24	8N	6E	MEAGHER

Period of Diversion: JANUARY 1 TO DECEMBER 31

Diversion Means: LIVESTOCK DIRECT FROM SOURCE

2		S2SE	24	8N	6E	MEAGHER
---	--	------	----	----	----	---------

Period of Diversion: JANUARY 1 TO DECEMBER 31

Diversion Means: LIVESTOCK DIRECT FROM SOURCE

Period of Use: JANUARY 1 TO DECEMBER 31

*Place of Use:

<u>ID</u>	<u>Acres</u>	<u>Govt Lot</u>	<u>Qtr Sec</u>	<u>Sec</u>	<u>Twp</u>	<u>Rge</u>	<u>County</u>
1			SESW	24	8N	6E	MEAGHER
2			S2SE	24	8N	6E	MEAGHER

Remarks:

THE FOLLOWING ISSUES WERE IDENTIFIED BY THE DNRC DURING ITS EXAMINATION OF THIS WATER RIGHT CLAIM.

THIS CLAIM NUMBER WAS NOT INCLUDED IN THE BASIN 41J DECREE ISSUED 12/16/2010.

A BETTER UNDERSTANDING OF YOUR CLAIMED WATER RIGHT CAN BE OBTAINED BY COMPARING YOUR RIGHT WITH OTHER CLAIMS IN THE BASIN. FOR EXAMPLE, COMPARE PRIORITY DATES, FLOW RATES, VOLUMES, OR ACRES IRRIGATED. ALSO, YOUR WATER RIGHT MAY BE SUBJECT TO WATER RIGHTS IN ADJOINING SUBBASINS OR BASINS AS WELL AS BEING SUBJECT TO OTHER RIGHTS ON YOUR SOURCE OF SUPPLY. FINALLY, YOUR WATER RIGHT MAY BE SUBJECT TO INDIAN RESERVED AND FEDERAL RESERVED WATER RIGHTS.

COMPLETE DETAILS REGARDING THE DNRC PREPARATION OF THIS INTERLOCUTORY DECREE AND RELATED MATERIALS CAN BE REVIEWED AT THE OFFICE LOCATIONS IDENTIFIED IN THE DOCUMENT ENTITLED "NOTICE OF ENTRY OF INTERLOCUTORY DECREE AND NOTICE OF AVAILABILITY."

SEE GENERAL FINDINGS OF FACT AND CONCLUSIONS OF LAW FOR FURTHER EXPLANATION OF YOUR CLAIMED WATER RIGHT. THESE FINDINGS CAN BE FOUND AS INDICATED IN THE DOCUMENT ENTITLED "NOTICE OF ENTRY OF INTERLOCUTORY DECREE AND NOTICE OF AVAILABILITY." IF YOU NEED OBJECTION FORMS, OR HAVE QUESTIONS ABOUT WATER COURT PROCEDURES OR CHANGES TO YOUR RIGHT, YOU CAN CONTACT THE WATER COURT BY CALLING 1-800-624-3270 (WITHIN MONTANA ONLY) OR 1-406-586-4364, OR BY WRITING TO P.O. BOX 1389, BOZEMAN, MT 59771-1389.

**INTERLOCUTORY DECREE
SMITH RIVER
BASIN 41J
ABSTRACT OF WATER RIGHT CLAIM**

IMPORTANT NOTICE

YOUR WATER RIGHT AS SHOWN ON THIS ABSTRACT MAY HAVE CHANGES FROM YOUR WATER RIGHT AS CLAIMED OR AMENDED. AN ASTERISK (*) HAS BEEN PLACED NEXT TO EACH ITEM CHANGED BY THE MONTANA WATER COURT OR BY THE DEPARTMENT OF NATURAL RESOURCES AND CONSERVATION (DNRC) DURING THE PREPARATION OF THIS INTERLOCUTORY DECREE. THESE CHANGES ARE AUTHORIZED BY THE MONTANA SUPREME COURT WATER RIGHT CLAIMS EXAMINATION RULES OR BY ORDER OF THE WATER COURT.

OBJECTIONS MAY BE FILED ACCORDING TO THE PROCEDURES OUTLINED IN THE DOCUMENT ENTITLED "NOTICE OF ENTRY OF INTERLOCUTORY DECREE AND NOTICE OF AVAILABILITY."

Water Right Number: 41J 30134683 STATEMENT OF CLAIM
Version: 1 -- ORIGINAL RIGHT
Status: ACTIVE

Owners: ROSTAD & ROSTAD INC
721 ST. ANDREWS DRIVE
BOZEMAN, MT 59715

Priority Date: APRIL 30, 1883

Type of Historical Right: USE

Purpose (Use): STOCK

***Flow Rate:** A SPECIFIC FLOW RATE HAS NOT BEEN DECREED BECAUSE THIS USE CONSISTS OF STOCK DRINKING DIRECTLY FROM THE SOURCE, OR FROM A DITCH SYSTEM. THE FLOW RATE IS LIMITED TO THE MINIMUM AMOUNT HISTORICALLY NECESSARY TO SUSTAIN THIS PURPOSE.

***Volume:** THIS RIGHT INCLUDES THE AMOUNT OF WATER CONSUMPTIVELY USED FOR STOCKWATERING PURPOSES AT THE RATE OF 30 GALLONS PER DAY PER ANIMAL UNIT. ANIMAL UNITS SHALL BE BASED ON REASONABLE CARRYING CAPACITY AND HISTORICAL USE OF THE AREA SERVICED BY THIS WATER SOURCE.

Source Name: SMITH RIVER, SOUTH FORK
Source Type: SURFACE WATER

***Point of Diversion and Means of Diversion:**

<u>ID</u>	<u>Govt Lot</u>	<u>Qtr</u>	<u>Sec</u>	<u>Twp</u>	<u>Rge</u>	<u>County</u>
1		NENE	23	8N	6E	MEAGHER

Period of Diversion: JANUARY 1 TO DECEMBER 31

Diversion Means: LIVESTOCK DIRECT FROM SOURCE

2		NW	24	8N	6E	MEAGHER
---	--	----	----	----	----	---------

Period of Diversion: JANUARY 1 TO DECEMBER 31

Diversion Means: LIVESTOCK DIRECT FROM SOURCE

3	SW	24	8N	6E	MEAGHER
Period of Diversion:		JANUARY 1 TO DECEMBER 31			
Diversion Means:		LIVESTOCK DIRECT FROM SOURCE			
4	SWSE	24	8N	6E	MEAGHER
Period of Diversion:		JANUARY 1 TO DECEMBER 31			
Diversion Means:		LIVESTOCK DIRECT FROM SOURCE			
5	NE	25	8N	6E	MEAGHER
Period of Diversion:		JANUARY 1 TO DECEMBER 31			
Diversion Means:		LIVESTOCK DIRECT FROM SOURCE			
6	NESE	25	8N	6E	MEAGHER
Period of Diversion:		JANUARY 1 TO DECEMBER 31			
Diversion Means:		LIVESTOCK DIRECT FROM SOURCE			

Period of Use: JANUARY 1 TO DECEMBER 31

***Place of Use:**

<u>ID</u>	<u>Acres</u>	<u>Govt Lot</u>	<u>Qtr Sec</u>	<u>Sec</u>	<u>Twp</u>	<u>Rge</u>	<u>County</u>
1			NENE	23	8N	6E	MEAGHER
2			NW	24	8N	6E	MEAGHER
3			SW	24	8N	6E	MEAGHER
4			SWSE	24	8N	6E	MEAGHER
5			NE	25	8N	6E	MEAGHER
6			NESE	25	8N	6E	MEAGHER

Remarks:

THE FOLLOWING ISSUES WERE IDENTIFIED BY THE DNRC DURING ITS EXAMINATION OF THIS WATER RIGHT CLAIM.

THIS CLAIM NUMBER WAS NOT INCLUDED IN THE BASIN 41J DECREE ISSUED 12/16/2010.

A BETTER UNDERSTANDING OF YOUR CLAIMED WATER RIGHT CAN BE OBTAINED BY COMPARING YOUR RIGHT WITH OTHER CLAIMS IN THE BASIN. FOR EXAMPLE, COMPARE PRIORITY DATES, FLOW RATES, VOLUMES, OR ACRES IRRIGATED. ALSO, YOUR WATER RIGHT MAY BE SUBJECT TO WATER RIGHTS IN ADJOINING SUBBASINS OR BASINS AS WELL AS BEING SUBJECT TO OTHER RIGHTS ON YOUR SOURCE OF SUPPLY. FINALLY, YOUR WATER RIGHT MAY BE SUBJECT TO INDIAN RESERVED AND FEDERAL RESERVED WATER RIGHTS.

COMPLETE DETAILS REGARDING THE DNRC PREPARATION OF THIS INTERLOCUTORY DECREE AND RELATED MATERIALS CAN BE REVIEWED AT THE OFFICE LOCATIONS IDENTIFIED IN THE DOCUMENT ENTITLED "NOTICE OF ENTRY OF INTERLOCUTORY DECREE AND NOTICE OF AVAILABILITY."

SEE GENERAL FINDINGS OF FACT AND CONCLUSIONS OF LAW FOR FURTHER EXPLANATION OF YOUR CLAIMED WATER RIGHT. THESE FINDINGS CAN BE FOUND AS INDICATED IN THE DOCUMENT ENTITLED "NOTICE OF ENTRY OF INTERLOCUTORY DECREE AND NOTICE OF AVAILABILITY." IF YOU NEED OBJECTION FORMS, OR HAVE QUESTIONS ABOUT WATER COURT PROCEDURES OR CHANGES TO YOUR RIGHT, YOU CAN CONTACT THE WATER COURT BY CALLING 1-800-624-3270 (WITHIN MONTANA ONLY) OR 1-406-586-4364, OR BY WRITING TO P.O. BOX 1389, BOZEMAN, MT 59771-1389.

**INTERLOCUTORY DECREE
SMITH RIVER
BASIN 41J
ABSTRACT OF WATER RIGHT CLAIM**

IMPORTANT NOTICE

YOUR WATER RIGHT AS SHOWN ON THIS ABSTRACT MAY HAVE CHANGES FROM YOUR WATER RIGHT AS CLAIMED OR AMENDED. AN ASTERISK (*) HAS BEEN PLACED NEXT TO EACH ITEM CHANGED BY THE MONTANA WATER COURT OR BY THE DEPARTMENT OF NATURAL RESOURCES AND CONSERVATION (DNRC) DURING THE PREPARATION OF THIS INTERLOCUTORY DECREE. THESE CHANGES ARE AUTHORIZED BY THE MONTANA SUPREME COURT WATER RIGHT CLAIMS EXAMINATION RULES OR BY ORDER OF THE WATER COURT.

OBJECTIONS MAY BE FILED ACCORDING TO THE PROCEDURES OUTLINED IN THE DOCUMENT ENTITLED "NOTICE OF ENTRY OF INTERLOCUTORY DECREE AND NOTICE OF AVAILABILITY."

Water Right Number: 41J 30134685 STATEMENT OF CLAIM

Version: 1 -- ORIGINAL RIGHT

Status: ACTIVE

Owners: ROSTAD & ROSTAD INC
721 ST. ANDREWS DRIVE
BOZEMAN, MT 59715

Priority Date: MAY 12, 1945

Type of Historical Right: USE

Purpose (Use): STOCK

***Flow Rate:** A SPECIFIC FLOW RATE HAS NOT BEEN DECREED BECAUSE THIS USE CONSISTS OF STOCK DRINKING DIRECTLY FROM THE SOURCE, OR FROM A DITCH SYSTEM. THE FLOW RATE IS LIMITED TO THE MINIMUM AMOUNT HISTORICALLY NECESSARY TO SUSTAIN THIS PURPOSE.

***Volume:** THIS RIGHT INCLUDES THE AMOUNT OF WATER CONSUMPTIVELY USED FOR STOCKWATERING PURPOSES AT THE RATE OF 30 GALLONS PER DAY PER ANIMAL UNIT. ANIMAL UNITS SHALL BE BASED ON REASONABLE CARRYING CAPACITY AND HISTORICAL USE OF THE AREA SERVICED BY THIS WATER SOURCE.

Source Name: UNNAMED TRIBUTARY OF SMITH RIVER, SOUTH FORK

Source Type: SURFACE WATER

SOURCE IS COMPOSED OF SEVERAL UNNAMED TRIBUTARIES WITHIN THE POINT OF DIVERSION LEGAL LAND DESCRIPTION.

***Point of Diversion and Means of Diversion:**

<u>ID</u>	<u>Govt Lot</u>	<u>Qtr Sec</u>	<u>Sec</u>	<u>Twp</u>	<u>Rge</u>	<u>County</u>
1		NE	15	8N	6E	MEAGHER

Period of Diversion: JANUARY 1 TO DECEMBER 31

Diversion Means: LIVESTOCK DIRECT FROM SOURCE

2		NW	15	8N	6E	MEAGHER
---	--	----	----	----	----	---------

Period of Diversion: JANUARY 1 TO DECEMBER 31

Diversion Means: LIVESTOCK DIRECT FROM SOURCE
 3 SW 15 8N 6E MEAGHER
Period of Diversion: JANUARY 1 TO DECEMBER 31
Diversion Means: LIVESTOCK DIRECT FROM SOURCE
 4 N2S2 22 8N 6E MEAGHER
Period of Diversion: JANUARY 1 TO DECEMBER 31
Diversion Means: LIVESTOCK DIRECT FROM SOURCE
 5 23 8N 6E MEAGHER
Period of Diversion: JANUARY 1 TO DECEMBER 31
Diversion Means: LIVESTOCK DIRECT FROM SOURCE
 6 W2NW 27 8N 6E MEAGHER
Period of Diversion: JANUARY 1 TO DECEMBER 31
Diversion Means: LIVESTOCK DIRECT FROM SOURCE
 7 NE 28 8N 6E MEAGHER
Period of Diversion: JANUARY 1 TO DECEMBER 31
Diversion Means: LIVESTOCK DIRECT FROM SOURCE
 8 NW 28 8N 6E MEAGHER
Period of Diversion: JANUARY 1 TO DECEMBER 31
Diversion Means: LIVESTOCK DIRECT FROM SOURCE
 9 SW 28 8N 6E MEAGHER
Period of Diversion: JANUARY 1 TO DECEMBER 31
Diversion Means: LIVESTOCK DIRECT FROM SOURCE

Period of Use: JANUARY 1 TO DECEMBER 31

***Place of Use:**

<u>ID</u>	<u>Acres</u>	<u>Govt Lot</u>	<u>Qtr</u>	<u>Sec</u>	<u>Twp</u>	<u>Rge</u>	<u>County</u>
1			NE	15	8N	6E	MEAGHER
2			NW	15	8N	6E	MEAGHER
3			SW	15	8N	6E	MEAGHER
4			N2S2	22	8N	6E	MEAGHER
5				23	8N	6E	MEAGHER
6			W2NW	27	8N	6E	MEAGHER
7			NE	28	8N	6E	MEAGHER
8			NW	28	8N	6E	MEAGHER
9			SW	28	8N	6E	MEAGHER

Remarks:

THE FOLLOWING ISSUES WERE IDENTIFIED BY THE DNRC DURING ITS EXAMINATION OF THIS WATER RIGHT CLAIM.

THIS CLAIM NUMBER WAS NOT INCLUDED IN THE BASIN 41J DECREE ISSUED 12/16/2010.

A BETTER UNDERSTANDING OF YOUR CLAIMED WATER RIGHT CAN BE OBTAINED BY COMPARING YOUR RIGHT WITH OTHER CLAIMS IN THE BASIN. FOR EXAMPLE, COMPARE PRIORITY DATES, FLOW RATES, VOLUMES, OR ACRES IRRIGATED. ALSO, YOUR WATER RIGHT MAY BE SUBJECT TO WATER RIGHTS IN ADJOINING SUBBASINS OR BASINS AS WELL AS BEING SUBJECT TO OTHER RIGHTS ON YOUR SOURCE OF SUPPLY. FINALLY, YOUR WATER RIGHT MAY BE SUBJECT TO INDIAN RESERVED AND FEDERAL RESERVED WATER RIGHTS.

COMPLETE DETAILS REGARDING THE DNRC PREPARATION OF THIS INTERLOCUTORY DECREE AND RELATED MATERIALS CAN BE REVIEWED AT THE OFFICE LOCATIONS IDENTIFIED IN THE DOCUMENT ENTITLED "NOTICE OF ENTRY OF INTERLOCUTORY DECREE AND NOTICE OF AVAILABILITY."

SEE GENERAL FINDINGS OF FACT AND CONCLUSIONS OF LAW FOR FURTHER EXPLANATION OF YOUR CLAIMED WATER RIGHT. THESE FINDINGS CAN BE FOUND AS INDICATED IN THE DOCUMENT ENTITLED "NOTICE OF ENTRY OF INTERLOCUTORY DECREE AND NOTICE OF AVAILABILITY." IF YOU NEED OBJECTION FORMS, OR HAVE QUESTIONS ABOUT WATER COURT PROCEDURES OR CHANGES TO YOUR RIGHT, YOU CAN CONTACT THE WATER COURT BY CALLING 1-800-624-3270 (WITHIN MONTANA ONLY) OR 1-406-586-4364, OR BY WRITING TO P.O. BOX 1389, BOZEMAN, MT 59771-1389.

**INTERLOCUTORY DECREE
SMITH RIVER
BASIN 41J
ABSTRACT OF WATER RIGHT CLAIM**

IMPORTANT NOTICE

YOUR WATER RIGHT AS SHOWN ON THIS ABSTRACT MAY HAVE CHANGES FROM YOUR WATER RIGHT AS CLAIMED OR AMENDED. AN ASTERISK (*) HAS BEEN PLACED NEXT TO EACH ITEM CHANGED BY THE MONTANA WATER COURT OR BY THE DEPARTMENT OF NATURAL RESOURCES AND CONSERVATION (DNRC) DURING THE PREPARATION OF THIS INTERLOCUTORY DECREE. THESE CHANGES ARE AUTHORIZED BY THE MONTANA SUPREME COURT WATER RIGHT CLAIMS EXAMINATION RULES OR BY ORDER OF THE WATER COURT.

OBJECTIONS MAY BE FILED ACCORDING TO THE PROCEDURES OUTLINED IN THE DOCUMENT ENTITLED "NOTICE OF ENTRY OF INTERLOCUTORY DECREE AND NOTICE OF AVAILABILITY."

Water Right Number: 41J 30134843 STATEMENT OF CLAIM
Version: 1 -- ORIGINAL RIGHT
Status: ACTIVE

Owners: RUNNING W CATTLE CO
4385 WYLIE DR
HELENA, MT 59602-8893

Priority Date: JANUARY 1, 1920

Type of Historical Right: USE

Purpose (Use): STOCK

***Flow Rate:** A SPECIFIC FLOW RATE HAS NOT BEEN DECREED BECAUSE THIS USE CONSISTS OF STOCK DRINKING DIRECTLY FROM THE SOURCE, OR FROM A DITCH SYSTEM. THE FLOW RATE IS LIMITED TO THE MINIMUM AMOUNT HISTORICALLY NECESSARY TO SUSTAIN THIS PURPOSE.

***Volume:** THIS RIGHT INCLUDES THE AMOUNT OF WATER CONSUMPTIVELY USED FOR STOCKWATERING PURPOSES AT THE RATE OF 30 GALLONS PER DAY PER ANIMAL UNIT. ANIMAL UNITS SHALL BE BASED ON REASONABLE CARRYING CAPACITY AND HISTORICAL USE OF THE AREA SERVICED BY THIS WATER SOURCE.

***Source Name:** SPRING, UNNAMED TRIBUTARY OF ROCK CREEK
Source Type: SURFACE WATER

Point of Diversion and Means of Diversion:

<u>ID</u>	<u>Govt Lot</u>	<u>Qtr Sec</u>	<u>Sec</u>	<u>Twp</u>	<u>Rge</u>	<u>County</u>
1		SESENE	20	13N	1E	MEAGHER

Period of Diversion: JUNE 1 TO NOVEMBER 1

Diversion Means: LIVESTOCK DIRECT FROM SOURCE

Period of Use: JUNE 1 TO NOVEMBER 1

Place of Use:

<u>ID</u>	<u>Acres</u>	<u>Govt Lot</u>	<u>Qtr Sec</u>	<u>Sec</u>	<u>Twp</u>	<u>Rge</u>	<u>County</u>
1			SESENE	20	13N	1E	MEAGHER

Remarks:

THE FOLLOWING ISSUES WERE IDENTIFIED BY THE DNRC DURING ITS EXAMINATION OF THIS WATER RIGHT CLAIM.

THIS CLAIM NUMBER WAS NOT INCLUDED IN THE BASIN 41J DECREE ISSUED 12/16/2010.

ACCORDING TO CADASTRAL PROPERTY OWNERSHIP RECORDS, AS OF 01/17/2023 , THE PROPERTY ON WHICH THIS WATER RIGHT IS USED APPEARS TO BE OWNED BY USDA FOREST SERVICE, PO BOX 130, BOZEMAN MT 59771-0130.

THE OWNERSHIP OF THIS RIGHT MAY BE QUESTIONABLE. PART OR ALL OF THE PLACE OF USE APPEARS TO BE ON FEDERAL LAND.

A BETTER UNDERSTANDING OF YOUR CLAIMED WATER RIGHT CAN BE OBTAINED BY COMPARING YOUR RIGHT WITH OTHER CLAIMS IN THE BASIN. FOR EXAMPLE, COMPARE PRIORITY DATES, FLOW RATES, VOLUMES, OR ACRES IRRIGATED. ALSO, YOUR WATER RIGHT MAY BE SUBJECT TO WATER RIGHTS IN ADJOINING SUBBASINS OR BASINS AS WELL AS BEING SUBJECT TO OTHER RIGHTS ON YOUR SOURCE OF SUPPLY. FINALLY, YOUR WATER RIGHT MAY BE SUBJECT TO INDIAN RESERVED AND FEDERAL RESERVED WATER RIGHTS.

COMPLETE DETAILS REGARDING THE DNRC PREPARATION OF THIS INTERLOCUTORY DECREE AND RELATED MATERIALS CAN BE REVIEWED AT THE OFFICE LOCATIONS IDENTIFIED IN THE DOCUMENT ENTITLED "NOTICE OF ENTRY OF INTERLOCUTORY DECREE AND NOTICE OF AVAILABILITY."

SEE GENERAL FINDINGS OF FACT AND CONCLUSIONS OF LAW FOR FURTHER EXPLANATION OF YOUR CLAIMED WATER RIGHT. THESE FINDINGS CAN BE FOUND AS INDICATED IN THE DOCUMENT ENTITLED "NOTICE OF ENTRY OF INTERLOCUTORY DECREE AND NOTICE OF AVAILABILITY." IF YOU NEED OBJECTION FORMS, OR HAVE QUESTIONS ABOUT WATER COURT PROCEDURES OR CHANGES TO YOUR RIGHT, YOU CAN CONTACT THE WATER COURT BY CALLING 1-800-624-3270 (WITHIN MONTANA ONLY) OR 1-406-586-4364, OR BY WRITING TO P.O. BOX 1389, BOZEMAN, MT 59771-1389.

**INTERLOCUTORY DECREE
SMITH RIVER
BASIN 41J
ABSTRACT OF WATER RIGHT CLAIM**

IMPORTANT NOTICE

YOUR WATER RIGHT AS SHOWN ON THIS ABSTRACT MAY HAVE CHANGES FROM YOUR WATER RIGHT AS CLAIMED OR AMENDED. AN ASTERISK (*) HAS BEEN PLACED NEXT TO EACH ITEM CHANGED BY THE MONTANA WATER COURT OR BY THE DEPARTMENT OF NATURAL RESOURCES AND CONSERVATION (DNRC) DURING THE PREPARATION OF THIS INTERLOCUTORY DECREE. THESE CHANGES ARE AUTHORIZED BY THE MONTANA SUPREME COURT WATER RIGHT CLAIMS EXAMINATION RULES OR BY ORDER OF THE WATER COURT.

OBJECTIONS MAY BE FILED ACCORDING TO THE PROCEDURES OUTLINED IN THE DOCUMENT ENTITLED "NOTICE OF ENTRY OF INTERLOCUTORY DECREE AND NOTICE OF AVAILABILITY."

Water Right Number: 41J 30134999 STATEMENT OF CLAIM

Version: 1 -- ORIGINAL RIGHT

Status: ACTIVE

Owners: CATLIN RANCH LP
3660 HWY 12 W
WHITE SULPHUR SPRINGS, MT 59645

Priority Date: SEPTEMBER 29, 1939

***Type of Historical Right:** FILED

Purpose (Use): STOCK

Flow Rate: 25.00 GPM

***Volume:** THIS RIGHT INCLUDES THE AMOUNT OF WATER CONSUMPTIVELY USED FOR STOCKWATERING PURPOSES AT THE RATE OF 30 GALLONS PER DAY PER ANIMAL UNIT. ANIMAL UNITS SHALL BE BASED ON REASONABLE CARRYING CAPACITY AND HISTORICAL USE OF THE AREA SERVICED BY THIS WATER SOURCE.

***Source Name:** GROUNDWATER

Source Type: GROUNDWATER
FLOWING ARTESIAN WELL

***Point of Diversion and Means of Diversion:**

<u>ID</u>	<u>Govt Lot</u>	<u>Qtr Sec</u>	<u>Sec</u>	<u>Twp</u>	<u>Rge</u>	<u>County</u>
1		SWSENE	25	7N	7E	MEAGHER

Period of Diversion: JANUARY 1 TO DECEMBER 31

Diversion Means: WELL

Period of Use: JANUARY 1 TO DECEMBER 31

***Place of Use:**

<u>ID</u>	<u>Acres</u>	<u>Govt Lot</u>	<u>Qtr Sec</u>	<u>Sec</u>	<u>Twp</u>	<u>Rge</u>	<u>County</u>
1			SWSENE	25	7N	7E	MEAGHER

Remarks:

THE FOLLOWING ISSUES WERE IDENTIFIED BY THE DNRC DURING ITS EXAMINATION OF THIS WATER RIGHT CLAIM.

THIS CLAIM NUMBER WAS NOT INCLUDED IN THE BASIN 41J DECREE ISSUED 12/16/2010.

THE CLAIMS LISTED FOLLOWING THIS STATEMENT MAY BE A MULTIPLE USE OF THE SAME RIGHT. THESE CLAIMS MAY NEED A MULTIPLE USE REMARK. 41J 146100-00, 41J 30134999.

A BETTER UNDERSTANDING OF YOUR CLAIMED WATER RIGHT CAN BE OBTAINED BY COMPARING YOUR RIGHT WITH OTHER CLAIMS IN THE BASIN. FOR EXAMPLE, COMPARE PRIORITY DATES, FLOW RATES, VOLUMES, OR ACRES IRRIGATED. ALSO, YOUR WATER RIGHT MAY BE SUBJECT TO WATER RIGHTS IN ADJOINING SUBBASINS OR BASINS AS WELL AS BEING SUBJECT TO OTHER RIGHTS ON YOUR SOURCE OF SUPPLY. FINALLY, YOUR WATER RIGHT MAY BE SUBJECT TO INDIAN RESERVED AND FEDERAL RESERVED WATER RIGHTS.

COMPLETE DETAILS REGARDING THE DNRC PREPARATION OF THIS INTERLOCUTORY DECREE AND RELATED MATERIALS CAN BE REVIEWED AT THE OFFICE LOCATIONS IDENTIFIED IN THE DOCUMENT ENTITLED "NOTICE OF ENTRY OF INTERLOCUTORY DECREE AND NOTICE OF AVAILABILITY."

SEE GENERAL FINDINGS OF FACT AND CONCLUSIONS OF LAW FOR FURTHER EXPLANATION OF YOUR CLAIMED WATER RIGHT. THESE FINDINGS CAN BE FOUND AS INDICATED IN THE DOCUMENT ENTITLED "NOTICE OF ENTRY OF INTERLOCUTORY DECREE AND NOTICE OF AVAILABILITY." IF YOU NEED OBJECTION FORMS, OR HAVE QUESTIONS ABOUT WATER COURT PROCEDURES OR CHANGES TO YOUR RIGHT, YOU CAN CONTACT THE WATER COURT BY CALLING 1-800-624-3270 (WITHIN MONTANA ONLY) OR 1-406-586-4364, OR BY WRITING TO P.O. BOX 1389, BOZEMAN, MT 59771-1389.

**INTERLOCUTORY DECREE
SMITH RIVER
BASIN 41J
ABSTRACT OF WATER RIGHT CLAIM**

IMPORTANT NOTICE

YOUR WATER RIGHT AS SHOWN ON THIS ABSTRACT MAY HAVE CHANGES FROM YOUR WATER RIGHT AS CLAIMED OR AMENDED. AN ASTERISK (*) HAS BEEN PLACED NEXT TO EACH ITEM CHANGED BY THE MONTANA WATER COURT OR BY THE DEPARTMENT OF NATURAL RESOURCES AND CONSERVATION (DNRC) DURING THE PREPARATION OF THIS INTERLOCUTORY DECREE. THESE CHANGES ARE AUTHORIZED BY THE MONTANA SUPREME COURT WATER RIGHT CLAIMS EXAMINATION RULES OR BY ORDER OF THE WATER COURT.

OBJECTIONS MAY BE FILED ACCORDING TO THE PROCEDURES OUTLINED IN THE DOCUMENT ENTITLED "NOTICE OF ENTRY OF INTERLOCUTORY DECREE AND NOTICE OF AVAILABILITY."

Water Right Number: 41J 30135069 STATEMENT OF CLAIM
Version: 1 -- ORIGINAL RIGHT
Status: ACTIVE

Owners: BRUCE L LAY
57 CUTTHROAT LN
LIVINGSTON, MT 59047

PAMELA A LAY
57 CUTTHROAT LN
LIVINGSTON, MT 59047

***Priority Date:** DECEMBER 31, 1959

Type of Historical Right: USE

Purpose (Use): STOCK

***Flow Rate:** A SPECIFIC FLOW RATE HAS NOT BEEN DECREED BECAUSE THIS USE CONSISTS OF STOCK DRINKING DIRECTLY FROM THE SOURCE, OR FROM A DITCH SYSTEM. THE FLOW RATE IS LIMITED TO THE MINIMUM AMOUNT HISTORICALLY NECESSARY TO SUSTAIN THIS PURPOSE.

***Volume:** THIS RIGHT INCLUDES THE AMOUNT OF WATER CONSUMPTIVELY USED FOR STOCKWATERING PURPOSES AT THE RATE OF 30 GALLONS PER DAY PER ANIMAL UNIT. ANIMAL UNITS SHALL BE BASED ON REASONABLE CARRYING CAPACITY AND HISTORICAL USE OF THE AREA SERVICED BY THIS WATER SOURCE.

Source Name: SMITH RIVER, NORTH FORK

Source Type: SURFACE WATER

***Point of Diversion and Means of Diversion:**

<u>ID</u>	<u>Govt Lot</u>	<u>Qtr Sec</u>	<u>Sec</u>	<u>Twp</u>	<u>Rge</u>	<u>County</u>
1	3	S2NWSW	7	9N	7E	MEAGHER

Period of Diversion: JANUARY 1 TO DECEMBER 31

Diversion Means: LIVESTOCK DIRECT FROM SOURCE

Period of Use: JANUARY 1 TO DECEMBER 31

***Place of Use:**

<u>ID</u>	<u>Acres</u>	<u>Govt Lot</u>	<u>Qtr Sec</u>	<u>Sec</u>	<u>Twp</u>	<u>Rge</u>	<u>County</u>
1		3	S2NWSW	7	9N	7E	MEAGHER

Remarks:

THE FOLLOWING ISSUES WERE IDENTIFIED BY THE DNRC DURING ITS EXAMINATION OF THIS WATER RIGHT CLAIM.

THIS CLAIM NUMBER WAS NOT INCLUDED IN THE BASIN 41J DECREE ISSUED 12/16/2010.

A BETTER UNDERSTANDING OF YOUR CLAIMED WATER RIGHT CAN BE OBTAINED BY COMPARING YOUR RIGHT WITH OTHER CLAIMS IN THE BASIN. FOR EXAMPLE, COMPARE PRIORITY DATES, FLOW RATES, VOLUMES, OR ACRES IRRIGATED. ALSO, YOUR WATER RIGHT MAY BE SUBJECT TO WATER RIGHTS IN ADJOINING SUBBASINS OR BASINS AS WELL AS BEING SUBJECT TO OTHER RIGHTS ON YOUR SOURCE OF SUPPLY. FINALLY, YOUR WATER RIGHT MAY BE SUBJECT TO INDIAN RESERVED AND FEDERAL RESERVED WATER RIGHTS.

COMPLETE DETAILS REGARDING THE DNRC PREPARATION OF THIS INTERLOCUTORY DECREE AND RELATED MATERIALS CAN BE REVIEWED AT THE OFFICE LOCATIONS IDENTIFIED IN THE DOCUMENT ENTITLED "NOTICE OF ENTRY OF INTERLOCUTORY DECREE AND NOTICE OF AVAILABILITY."

SEE GENERAL FINDINGS OF FACT AND CONCLUSIONS OF LAW FOR FURTHER EXPLANATION OF YOUR CLAIMED WATER RIGHT. THESE FINDINGS CAN BE FOUND AS INDICATED IN THE DOCUMENT ENTITLED "NOTICE OF ENTRY OF INTERLOCUTORY DECREE AND NOTICE OF AVAILABILITY." IF YOU NEED OBJECTION FORMS, OR HAVE QUESTIONS ABOUT WATER COURT PROCEDURES OR CHANGES TO YOUR RIGHT, YOU CAN CONTACT THE WATER COURT BY CALLING 1-800-624-3270 (WITHIN MONTANA ONLY) OR 1-406-586-4364, OR BY WRITING TO P.O. BOX 1389, BOZEMAN, MT 59771-1389.

**INTERLOCUTORY DECREE
SMITH RIVER
BASIN 41J
ABSTRACT OF WATER RIGHT CLAIM**

IMPORTANT NOTICE

YOUR WATER RIGHT AS SHOWN ON THIS ABSTRACT MAY HAVE CHANGES FROM YOUR WATER RIGHT AS CLAIMED OR AMENDED. AN ASTERISK (*) HAS BEEN PLACED NEXT TO EACH ITEM CHANGED BY THE MONTANA WATER COURT OR BY THE DEPARTMENT OF NATURAL RESOURCES AND CONSERVATION (DNRC) DURING THE PREPARATION OF THIS INTERLOCUTORY DECREE. THESE CHANGES ARE AUTHORIZED BY THE MONTANA SUPREME COURT WATER RIGHT CLAIMS EXAMINATION RULES OR BY ORDER OF THE WATER COURT.

OBJECTIONS MAY BE FILED ACCORDING TO THE PROCEDURES OUTLINED IN THE DOCUMENT ENTITLED "NOTICE OF ENTRY OF INTERLOCUTORY DECREE AND NOTICE OF AVAILABILITY."

Water Right Number: 41J 30135075 STATEMENT OF CLAIM

Version: 1 -- ORIGINAL RIGHT

Status: ACTIVE

Owners: SPRINGDALE COLONY
770 BIRKY RD
WHITE SULPHUR SPRINGS, MT 59645-9503

Priority Date: JUNE 2, 1958

Type of Historical Right: USE

Purpose (Use): STOCK

***Flow Rate:** A SPECIFIC FLOW RATE HAS NOT BEEN DECREED BECAUSE THIS USE CONSISTS OF STOCK DRINKING DIRECTLY FROM THE SOURCE, OR FROM A DITCH SYSTEM. THE FLOW RATE IS LIMITED TO THE MINIMUM AMOUNT HISTORICALLY NECESSARY TO SUSTAIN THIS PURPOSE.

***Volume:** THIS RIGHT INCLUDES THE AMOUNT OF WATER CONSUMPTIVELY USED FOR STOCKWATERING PURPOSES AT THE RATE OF 30 GALLONS PER DAY PER ANIMAL UNIT. ANIMAL UNITS SHALL BE BASED ON REASONABLE CARRYING CAPACITY AND HISTORICAL USE OF THE AREA SERVICED BY THIS WATER SOURCE.

***Source Name:** COOKS CREEK, SOUTH FORK

Source Type: SURFACE WATER

***Source Name:** UNNAMED TRIBUTARY OF COOKS CREEK, SOUTH FORK

Source Type: SURFACE WATER

Point of Diversion and Means of Diversion:

<u>ID</u>	<u>Govt Lot</u>	<u>Qtr</u>	<u>Sec</u>	<u>Twp</u>	<u>Rge</u>	<u>County</u>
1		NE	24	8N	5E	MEAGHER

Source Name: COOKS CREEK, SOUTH FORK

Period of Diversion: MARCH 1 TO DECEMBER 1

Diversion Means: LIVESTOCK DIRECT FROM SOURCE

2	SE	24	8N	5E	MEAGHER
Source Name:		COOKS CREEK, SOUTH FORK			
Period of Diversion:		MARCH 1 TO DECEMBER 1			
Diversion Means:		LIVESTOCK DIRECT FROM SOURCE			
3	NW	25	8N	5E	MEAGHER
Source Name:		COOKS CREEK, SOUTH FORK			
Period of Diversion:		MARCH 1 TO DECEMBER 1			
Diversion Means:		LIVESTOCK DIRECT FROM SOURCE			
4	NWSW	25	8N	5E	MEAGHER
Source Name:		COOKS CREEK, SOUTH FORK			
Period of Diversion:		MARCH 1 TO DECEMBER 1			
Diversion Means:		LIVESTOCK DIRECT FROM SOURCE			
5	NENE	26	8N	5E	MEAGHER
*Source Name:		UNNAMED TRIBUTARY OF COOKS CREEK, SOUTH FORK			
Period of Diversion:		MARCH 1 TO DECEMBER 1			
Diversion Means:		LIVESTOCK DIRECT FROM SOURCE			
6	SESE	26	8N	5E	MEAGHER
Source Name:		COOKS CREEK, SOUTH FORK			
Period of Diversion:		MARCH 1 TO DECEMBER 1			
Diversion Means:		LIVESTOCK DIRECT FROM SOURCE			

Period of Use: MARCH 1 TO DECEMBER 1

Place of Use:

<u>ID</u>	<u>Acres</u>	<u>Govt Lot</u>	<u>Qtr Sec</u>	<u>Sec</u>	<u>Twp</u>	<u>Rge</u>	<u>County</u>
1			NE	24	8N	5E	MEAGHER
2			SE	24	8N	5E	MEAGHER
3			NW	25	8N	5E	MEAGHER
4			NWSW	25	8N	5E	MEAGHER
5			NENE	26	8N	5E	MEAGHER
6			SESE	26	8N	5E	MEAGHER

Remarks:

THE FOLLOWING ISSUES WERE IDENTIFIED BY THE DNRC DURING ITS EXAMINATION OF THIS WATER RIGHT CLAIM.

THIS CLAIM NUMBER WAS NOT INCLUDED IN THE BASIN 41J DECREE ISSUED 12/16/2010.

ACCORDING TO CADASTRAL PROPERTY OWNERSHIP RECORDS, AS OF 12/12/2022 , A PORTION OF THE PROPERTY ON WHICH THIS WATER RIGHT IS USED APPEARS TO BE OWNED BY THE STATE OF MONTANA, 1625 11TH AVENUE, HELENA, MT 59601-4600.

THE OWNERSHIP OF THIS RIGHT MAY BE QUESTIONABLE. PART OF THE PLACE OF USE APPEARS TO BE ON STATE LAND.

A BETTER UNDERSTANDING OF YOUR CLAIMED WATER RIGHT CAN BE OBTAINED BY COMPARING YOUR RIGHT WITH OTHER CLAIMS IN THE BASIN. FOR EXAMPLE, COMPARE PRIORITY DATES, FLOW RATES, VOLUMES, OR ACRES IRRIGATED. ALSO, YOUR WATER RIGHT MAY BE SUBJECT TO WATER RIGHTS IN ADJOINING SUBBASINS OR BASINS AS WELL AS BEING SUBJECT TO OTHER RIGHTS ON YOUR SOURCE OF SUPPLY. FINALLY, YOUR WATER RIGHT MAY BE SUBJECT TO INDIAN RESERVED AND FEDERAL RESERVED WATER RIGHTS.

COMPLETE DETAILS REGARDING THE DNRC PREPARATION OF THIS INTERLOCUTORY DECREE AND RELATED MATERIALS CAN BE REVIEWED AT THE OFFICE LOCATIONS IDENTIFIED IN THE DOCUMENT ENTITLED "NOTICE OF ENTRY OF INTERLOCUTORY DECREE AND NOTICE OF AVAILABILITY."

SEE GENERAL FINDINGS OF FACT AND CONCLUSIONS OF LAW FOR FURTHER EXPLANATION OF YOUR CLAIMED WATER RIGHT. THESE FINDINGS CAN BE FOUND AS INDICATED IN THE DOCUMENT ENTITLED "NOTICE OF ENTRY OF INTERLOCUTORY DECREE AND NOTICE OF AVAILABILITY." IF YOU NEED OBJECTION FORMS, OR HAVE QUESTIONS ABOUT WATER COURT PROCEDURES OR CHANGES TO YOUR RIGHT, YOU CAN CONTACT THE WATER COURT BY CALLING 1-800-624-3270 (WITHIN MONTANA ONLY) OR 1-406-586-4364, OR BY WRITING TO P.O. BOX 1389, BOZEMAN, MT 59771-1389.

**INTERLOCUTORY DECREE
SMITH RIVER
BASIN 41J
ABSTRACT OF WATER RIGHT CLAIM**

IMPORTANT NOTICE

YOUR WATER RIGHT AS SHOWN ON THIS ABSTRACT MAY HAVE CHANGES FROM YOUR WATER RIGHT AS CLAIMED OR AMENDED. AN ASTERISK (*) HAS BEEN PLACED NEXT TO EACH ITEM CHANGED BY THE MONTANA WATER COURT OR BY THE DEPARTMENT OF NATURAL RESOURCES AND CONSERVATION (DNRC) DURING THE PREPARATION OF THIS INTERLOCUTORY DECREE. THESE CHANGES ARE AUTHORIZED BY THE MONTANA SUPREME COURT WATER RIGHT CLAIMS EXAMINATION RULES OR BY ORDER OF THE WATER COURT.

OBJECTIONS MAY BE FILED ACCORDING TO THE PROCEDURES OUTLINED IN THE DOCUMENT ENTITLED "NOTICE OF ENTRY OF INTERLOCUTORY DECREE AND NOTICE OF AVAILABILITY."

Water Right Number: 41J 30135082 STATEMENT OF CLAIM

Version: 1 -- ORIGINAL RIGHT

Status: ACTIVE

Owners: SPRINGDALE COLONY
770 BIRKY RD
WHITE SULPHUR SPRINGS, MT 59645-9503

Priority Date: JUNE 2, 1958

Type of Historical Right: USE

Purpose (Use): STOCK

***Flow Rate:** A SPECIFIC FLOW RATE HAS NOT BEEN DECREED BECAUSE THIS USE CONSISTS OF STOCK DRINKING DIRECTLY FROM THE SOURCE, OR FROM A DITCH SYSTEM. THE FLOW RATE IS LIMITED TO THE MINIMUM AMOUNT HISTORICALLY NECESSARY TO SUSTAIN THIS PURPOSE.

***Volume:** THIS RIGHT INCLUDES THE AMOUNT OF WATER CONSUMPTIVELY USED FOR STOCKWATERING PURPOSES AT THE RATE OF 30 GALLONS PER DAY PER ANIMAL UNIT. ANIMAL UNITS SHALL BE BASED ON REASONABLE CARRYING CAPACITY AND HISTORICAL USE OF THE AREA SERVICED BY THIS WATER SOURCE.

Source Name: COOKS CREEK, NORTH FORK

Source Type: SURFACE WATER

Point of Diversion and Means of Diversion:

<u>ID</u>	<u>Govt Lot</u>	<u>Qtr</u>	<u>Sec</u>	<u>Twp</u>	<u>Rge</u>	<u>County</u>
1		SWSE	13	8N	5E	MEAGHER

Period of Diversion: MARCH 1 TO NOVEMBER 1

Diversion Means: LIVESTOCK DIRECT FROM SOURCE

2		SESW	13	8N	5E	MEAGHER
---	--	------	----	----	----	---------

Period of Diversion: MARCH 1 TO NOVEMBER 1

Diversion Means: LIVESTOCK DIRECT FROM SOURCE

3 NE 23 8N 5E MEAGHER
Period of Diversion: MARCH 1 TO NOVEMBER 1
Diversion Means: LIVESTOCK DIRECT FROM SOURCE

4 SENW 23 8N 5E MEAGHER
Period of Diversion: MARCH 1 TO NOVEMBER 1
Diversion Means: LIVESTOCK DIRECT FROM SOURCE

5 NWNW 24 8N 5E MEAGHER
Period of Diversion: MARCH 1 TO NOVEMBER 1
Diversion Means: LIVESTOCK DIRECT FROM SOURCE

Period of Use: MARCH 1 TO NOVEMBER 1

Place of Use:

<u>ID</u>	<u>Acres</u>	<u>Govt Lot</u>	<u>Qtr Sec</u>	<u>Sec</u>	<u>Twp</u>	<u>Rge</u>	<u>County</u>
1			SWSE	13	8N	5E	MEAGHER
2			SESW	13	8N	5E	MEAGHER
3			NE	23	8N	5E	MEAGHER
4			SENW	23	8N	5E	MEAGHER
5			NWNW	24	8N	5E	MEAGHER

Remarks:

THE FOLLOWING ISSUES WERE IDENTIFIED BY THE DNRC DURING ITS EXAMINATION OF THIS WATER RIGHT CLAIM.

THIS CLAIM AND WATER RIGHT NO. 41J 30135089 APPEAR TO BE DUPLICATE FILINGS. IT APPEARS ONLY ONE WATER RIGHT IS INVOLVED.

THIS CLAIM NUMBER WAS NOT INCLUDED IN THE BASIN 41J DECREE ISSUED 12/16/2010.

A BETTER UNDERSTANDING OF YOUR CLAIMED WATER RIGHT CAN BE OBTAINED BY COMPARING YOUR RIGHT WITH OTHER CLAIMS IN THE BASIN. FOR EXAMPLE, COMPARE PRIORITY DATES, FLOW RATES, VOLUMES, OR ACRES IRRIGATED. ALSO, YOUR WATER RIGHT MAY BE SUBJECT TO WATER RIGHTS IN ADJOINING SUBBASINS OR BASINS AS WELL AS BEING SUBJECT TO OTHER RIGHTS ON YOUR SOURCE OF SUPPLY. FINALLY, YOUR WATER RIGHT MAY BE SUBJECT TO INDIAN RESERVED AND FEDERAL RESERVED WATER RIGHTS.

COMPLETE DETAILS REGARDING THE DNRC PREPARATION OF THIS INTERLOCUTORY DECREE AND RELATED MATERIALS CAN BE REVIEWED AT THE OFFICE LOCATIONS IDENTIFIED IN THE DOCUMENT ENTITLED "NOTICE OF ENTRY OF INTERLOCUTORY DECREE AND NOTICE OF AVAILABILITY."

SEE GENERAL FINDINGS OF FACT AND CONCLUSIONS OF LAW FOR FURTHER EXPLANATION OF YOUR CLAIMED WATER RIGHT. THESE FINDINGS CAN BE FOUND AS INDICATED IN THE DOCUMENT ENTITLED "NOTICE OF ENTRY OF INTERLOCUTORY DECREE AND NOTICE OF AVAILABILITY." IF YOU NEED OBJECTION FORMS, OR HAVE QUESTIONS ABOUT WATER COURT PROCEDURES OR CHANGES TO YOUR RIGHT, YOU CAN CONTACT THE WATER COURT BY CALLING 1-800-624-3270 (WITHIN MONTANA ONLY) OR 1-406-586-4364, OR BY WRITING TO P.O. BOX 1389, BOZEMAN, MT 59771-1389.

**INTERLOCUTORY DECREE
SMITH RIVER
BASIN 41J
ABSTRACT OF WATER RIGHT CLAIM**

IMPORTANT NOTICE

YOUR WATER RIGHT AS SHOWN ON THIS ABSTRACT MAY HAVE CHANGES FROM YOUR WATER RIGHT AS CLAIMED OR AMENDED. AN ASTERISK (*) HAS BEEN PLACED NEXT TO EACH ITEM CHANGED BY THE MONTANA WATER COURT OR BY THE DEPARTMENT OF NATURAL RESOURCES AND CONSERVATION (DNRC) DURING THE PREPARATION OF THIS INTERLOCUTORY DECREE. THESE CHANGES ARE AUTHORIZED BY THE MONTANA SUPREME COURT WATER RIGHT CLAIMS EXAMINATION RULES OR BY ORDER OF THE WATER COURT.

OBJECTIONS MAY BE FILED ACCORDING TO THE PROCEDURES OUTLINED IN THE DOCUMENT ENTITLED "NOTICE OF ENTRY OF INTERLOCUTORY DECREE AND NOTICE OF AVAILABILITY."

Water Right Number: 41J 30135083 STATEMENT OF CLAIM
Version: 1 -- ORIGINAL RIGHT
Status: ACTIVE

Owners: SPRINGDALE COLONY
770 BIRKY RD
WHITE SULPHUR SPRINGS, MT 59645-9503

Priority Date: JUNE 2, 1958

Type of Historical Right: USE

Purpose (Use): STOCK

***Flow Rate:** A SPECIFIC FLOW RATE HAS NOT BEEN DECREED BECAUSE THIS USE CONSISTS OF STOCK DRINKING DIRECTLY FROM THE SOURCE, OR FROM A DITCH SYSTEM. THE FLOW RATE IS LIMITED TO THE MINIMUM AMOUNT HISTORICALLY NECESSARY TO SUSTAIN THIS PURPOSE.

***Volume:** THIS RIGHT INCLUDES THE AMOUNT OF WATER CONSUMPTIVELY USED FOR STOCKWATERING PURPOSES AT THE RATE OF 30 GALLONS PER DAY PER ANIMAL UNIT. ANIMAL UNITS SHALL BE BASED ON REASONABLE CARRYING CAPACITY AND HISTORICAL USE OF THE AREA SERVICED BY THIS WATER SOURCE.

Source Name: COOKS CREEK

Source Type: SURFACE WATER

***Point of Diversion and Means of Diversion:**

<u>ID</u>	<u>Govt Lot</u>	<u>Qtr</u>	<u>Sec</u>	<u>Twp</u>	<u>Rge</u>	<u>County</u>
1		SESE	13	8N	5E	MEAGHER

Period of Diversion: MARCH 1 TO NOVEMBER 1

Diversion Means: LIVESTOCK DIRECT FROM SOURCE

2		NENE	24	8N	5E	MEAGHER
---	--	------	----	----	----	---------

Period of Diversion: MARCH 1 TO NOVEMBER 1

Diversion Means: LIVESTOCK DIRECT FROM SOURCE

3		SENW	24	8N	5E	MEAGHER	
	Period of Diversion:	MARCH 1 TO NOVEMBER 1					
	Diversion Means:	LIVESTOCK DIRECT FROM SOURCE					
4		4	NWNW	5	8N	6E	MEAGHER
	Period of Diversion:	MARCH 1 TO NOVEMBER 1					
	Diversion Means:	LIVESTOCK DIRECT FROM SOURCE					
5			SENE	6	8N	6E	MEAGHER
	Period of Diversion:	MARCH 1 TO NOVEMBER 1					
	Diversion Means:	LIVESTOCK DIRECT FROM SOURCE					
6			NESE	6	8N	6E	MEAGHER
	Period of Diversion:	MARCH 1 TO NOVEMBER 1					
	Diversion Means:	LIVESTOCK DIRECT FROM SOURCE					
7			SESE	6	8N	6E	MEAGHER
	Period of Diversion:	MARCH 1 TO NOVEMBER 1					
	Diversion Means:	LIVESTOCK DIRECT FROM SOURCE					
8			SWSE	6	8N	6E	MEAGHER
	Period of Diversion:	MARCH 1 TO NOVEMBER 1					
	Diversion Means:	LIVESTOCK DIRECT FROM SOURCE					
9			E2	7	8N	6E	MEAGHER
	Period of Diversion:	MARCH 1 TO NOVEMBER 1					
	Diversion Means:	LIVESTOCK DIRECT FROM SOURCE					
10			NWNE	18	8N	6E	MEAGHER
	Period of Diversion:	MARCH 1 TO NOVEMBER 1					
	Diversion Means:	LIVESTOCK DIRECT FROM SOURCE					
11			NENW	18	8N	6E	MEAGHER
	Period of Diversion:	MARCH 1 TO NOVEMBER 1					
	Diversion Means:	LIVESTOCK DIRECT FROM SOURCE					
12			SENW	18	8N	6E	MEAGHER
	Period of Diversion:	MARCH 1 TO NOVEMBER 1					
	Diversion Means:	LIVESTOCK DIRECT FROM SOURCE					
13		3	NWSW	18	8N	6E	MEAGHER
	Period of Diversion:	MARCH 1 TO NOVEMBER 1					
	Diversion Means:	LIVESTOCK DIRECT FROM SOURCE					
14		4	SWSW	18	8N	6E	MEAGHER
	Period of Diversion:	MARCH 1 TO NOVEMBER 1					
	Diversion Means:	LIVESTOCK DIRECT FROM SOURCE					
15				29	9N	6E	MEAGHER
	Period of Diversion:	MARCH 1 TO NOVEMBER 1					

Diversion Means: LIVESTOCK DIRECT FROM SOURCE
 16 SESE 31 9N 6E MEAGHER
Period of Diversion: MARCH 1 TO NOVEMBER 1
Diversion Means: LIVESTOCK DIRECT FROM SOURCE
 17 W2 32 9N 6E MEAGHER
Period of Diversion: MARCH 1 TO NOVEMBER 1
Diversion Means: LIVESTOCK DIRECT FROM SOURCE
Period of Use: MARCH 1 TO NOVEMBER 1

***Place of Use:**

<u>ID</u>	<u>Acres</u>	<u>Govt Lot</u>	<u>Qtr Sec</u>	<u>Sec</u>	<u>Twp</u>	<u>Rge</u>	<u>County</u>
1			SESE	13	8N	5E	MEAGHER
2			NENE	24	8N	5E	MEAGHER
3			SENE	24	8N	5E	MEAGHER
4		4	NWNW	5	8N	6E	MEAGHER
5			SENE	6	8N	6E	MEAGHER
6			NESE	6	8N	6E	MEAGHER
7			SESE	6	8N	6E	MEAGHER
8			SWSE	6	8N	6E	MEAGHER
9			E2	7	8N	6E	MEAGHER
10			NWNE	18	8N	6E	MEAGHER
11			NENW	18	8N	6E	MEAGHER
12			SENE	18	8N	6E	MEAGHER
13		3	NWSW	18	8N	6E	MEAGHER
14		4	SWSW	18	8N	6E	MEAGHER
15				29	9N	6E	MEAGHER
16			SESE	31	9N	6E	MEAGHER
17			W2	32	9N	6E	MEAGHER

Remarks:

THE FOLLOWING ISSUES WERE IDENTIFIED BY THE DNRC DURING ITS EXAMINATION OF THIS WATER RIGHT CLAIM.

THIS CLAIM NUMBER WAS NOT INCLUDED IN THE BASIN 41J DECREE ISSUED 12/16/2010.

A BETTER UNDERSTANDING OF YOUR CLAIMED WATER RIGHT CAN BE OBTAINED BY COMPARING YOUR RIGHT WITH OTHER CLAIMS IN THE BASIN. FOR EXAMPLE, COMPARE PRIORITY DATES, FLOW RATES, VOLUMES, OR ACRES IRRIGATED. ALSO, YOUR WATER RIGHT MAY BE SUBJECT TO WATER RIGHTS IN ADJOINING SUBBASINS OR BASINS AS WELL AS BEING SUBJECT TO OTHER RIGHTS ON YOUR SOURCE OF SUPPLY. FINALLY, YOUR WATER RIGHT MAY BE SUBJECT TO INDIAN RESERVED AND FEDERAL RESERVED WATER RIGHTS.

COMPLETE DETAILS REGARDING THE DNRC PREPARATION OF THIS INTERLOCUTORY DECREE AND RELATED MATERIALS CAN BE REVIEWED AT THE OFFICE LOCATIONS IDENTIFIED IN THE DOCUMENT ENTITLED "NOTICE OF ENTRY OF INTERLOCUTORY DECREE AND NOTICE OF AVAILABILITY."

SEE GENERAL FINDINGS OF FACT AND CONCLUSIONS OF LAW FOR FURTHER EXPLANATION OF YOUR CLAIMED WATER RIGHT. THESE FINDINGS CAN BE FOUND AS INDICATED IN THE DOCUMENT ENTITLED "NOTICE OF ENTRY OF INTERLOCUTORY DECREE AND NOTICE OF AVAILABILITY." IF YOU NEED OBJECTION FORMS, OR HAVE QUESTIONS ABOUT WATER COURT PROCEDURES OR CHANGES TO YOUR RIGHT, YOU CAN CONTACT THE WATER COURT BY CALLING 1-800-624-3270 (WITHIN MONTANA ONLY) OR 1-406-586-4364, OR BY WRITING TO P.O. BOX 1389, BOZEMAN, MT 59771-1389.

**INTERLOCUTORY DECREE
SMITH RIVER
BASIN 41J
ABSTRACT OF WATER RIGHT CLAIM**

IMPORTANT NOTICE

YOUR WATER RIGHT AS SHOWN ON THIS ABSTRACT MAY HAVE CHANGES FROM YOUR WATER RIGHT AS CLAIMED OR AMENDED. AN ASTERISK (*) HAS BEEN PLACED NEXT TO EACH ITEM CHANGED BY THE MONTANA WATER COURT OR BY THE DEPARTMENT OF NATURAL RESOURCES AND CONSERVATION (DNRC) DURING THE PREPARATION OF THIS INTERLOCUTORY DECREE. THESE CHANGES ARE AUTHORIZED BY THE MONTANA SUPREME COURT WATER RIGHT CLAIMS EXAMINATION RULES OR BY ORDER OF THE WATER COURT.

OBJECTIONS MAY BE FILED ACCORDING TO THE PROCEDURES OUTLINED IN THE DOCUMENT ENTITLED "NOTICE OF ENTRY OF INTERLOCUTORY DECREE AND NOTICE OF AVAILABILITY."

Water Right Number: 41J 30135084 STATEMENT OF CLAIM
Version: 1 -- ORIGINAL RIGHT
Status: ACTIVE

Owners: DANA RANCH CO INC
PO BOX 499
LAREDO, TX 78042-0449

Priority Date: APRIL 21, 1898

Type of Historical Right: USE

Purpose (Use): STOCK

***Flow Rate:** A SPECIFIC FLOW RATE HAS NOT BEEN DECREED BECAUSE THIS USE CONSISTS OF STOCK DRINKING DIRECTLY FROM THE SOURCE, OR FROM A DITCH SYSTEM. THE FLOW RATE IS LIMITED TO THE MINIMUM AMOUNT HISTORICALLY NECESSARY TO SUSTAIN THIS PURPOSE.

***Volume:** THIS RIGHT INCLUDES THE AMOUNT OF WATER CONSUMPTIVELY USED FOR STOCKWATERING PURPOSES AT THE RATE OF 30 GALLONS PER DAY PER ANIMAL UNIT. ANIMAL UNITS SHALL BE BASED ON REASONABLE CARRYING CAPACITY AND HISTORICAL USE OF THE AREA SERVICED BY THIS WATER SOURCE.

***Source Name:** SPRING, UNNAMED TRIBUTARY OF HOUND CREEK

Source Type: SURFACE WATER

Point of Diversion and Means of Diversion:

<u>ID</u>	<u>Govt Lot</u>	<u>Qtr Sec</u>	<u>Sec</u>	<u>Twp</u>	<u>Rge</u>	<u>County</u>
1		NWSWSW	2	14N	1E	CASCADE

Period of Diversion: JANUARY 1 TO DECEMBER 31

Diversion Means: LIVESTOCK DIRECT FROM SOURCE

Period of Use: JANUARY 1 TO DECEMBER 31

Place of Use:

<u>ID</u>	<u>Acres</u>	<u>Govt Lot</u>	<u>Qtr Sec</u>	<u>Sec</u>	<u>Twp</u>	<u>Rge</u>	<u>County</u>
1			NWSWSW	2	14N	1E	CASCADE

Remarks:

THE FOLLOWING ISSUES WERE IDENTIFIED BY THE DNRC DURING ITS EXAMINATION OF THIS WATER RIGHT CLAIM.

THIS CLAIM NUMBER WAS NOT INCLUDED IN THE BASIN 41J DECREE ISSUED 12/16/2010.

A BETTER UNDERSTANDING OF YOUR CLAIMED WATER RIGHT CAN BE OBTAINED BY COMPARING YOUR RIGHT WITH OTHER CLAIMS IN THE BASIN. FOR EXAMPLE, COMPARE PRIORITY DATES, FLOW RATES, VOLUMES, OR ACRES IRRIGATED. ALSO, YOUR WATER RIGHT MAY BE SUBJECT TO WATER RIGHTS IN ADJOINING SUBBASINS OR BASINS AS WELL AS BEING SUBJECT TO OTHER RIGHTS ON YOUR SOURCE OF SUPPLY. FINALLY, YOUR WATER RIGHT MAY BE SUBJECT TO INDIAN RESERVED AND FEDERAL RESERVED WATER RIGHTS.

COMPLETE DETAILS REGARDING THE DNRC PREPARATION OF THIS INTERLOCUTORY DECREE AND RELATED MATERIALS CAN BE REVIEWED AT THE OFFICE LOCATIONS IDENTIFIED IN THE DOCUMENT ENTITLED "NOTICE OF ENTRY OF INTERLOCUTORY DECREE AND NOTICE OF AVAILABILITY."

SEE GENERAL FINDINGS OF FACT AND CONCLUSIONS OF LAW FOR FURTHER EXPLANATION OF YOUR CLAIMED WATER RIGHT. THESE FINDINGS CAN BE FOUND AS INDICATED IN THE DOCUMENT ENTITLED "NOTICE OF ENTRY OF INTERLOCUTORY DECREE AND NOTICE OF AVAILABILITY." IF YOU NEED OBJECTION FORMS, OR HAVE QUESTIONS ABOUT WATER COURT PROCEDURES OR CHANGES TO YOUR RIGHT, YOU CAN CONTACT THE WATER COURT BY CALLING 1-800-624-3270 (WITHIN MONTANA ONLY) OR 1-406-586-4364, OR BY WRITING TO P.O. BOX 1389, BOZEMAN, MT 59771-1389.

**INTERLOCUTORY DECREE
SMITH RIVER
BASIN 41J
ABSTRACT OF WATER RIGHT CLAIM**

IMPORTANT NOTICE

YOUR WATER RIGHT AS SHOWN ON THIS ABSTRACT MAY HAVE CHANGES FROM YOUR WATER RIGHT AS CLAIMED OR AMENDED. AN ASTERISK (*) HAS BEEN PLACED NEXT TO EACH ITEM CHANGED BY THE MONTANA WATER COURT OR BY THE DEPARTMENT OF NATURAL RESOURCES AND CONSERVATION (DNRC) DURING THE PREPARATION OF THIS INTERLOCUTORY DECREE. THESE CHANGES ARE AUTHORIZED BY THE MONTANA SUPREME COURT WATER RIGHT CLAIMS EXAMINATION RULES OR BY ORDER OF THE WATER COURT.

OBJECTIONS MAY BE FILED ACCORDING TO THE PROCEDURES OUTLINED IN THE DOCUMENT ENTITLED "NOTICE OF ENTRY OF INTERLOCUTORY DECREE AND NOTICE OF AVAILABILITY."

Water Right Number: 41J 30135086 STATEMENT OF CLAIM

Version: 1 -- ORIGINAL RIGHT

Status: ACTIVE

Owners: SPRINGDALE COLONY
770 BIRKY RD
WHITE SULPHUR SPRINGS, MT 59645-9503

Priority Date: JUNE 2, 1958

Type of Historical Right: USE

Purpose (Use): STOCK

***Flow Rate:** A SPECIFIC FLOW RATE HAS NOT BEEN DECREED BECAUSE THIS USE CONSISTS OF STOCK DRINKING DIRECTLY FROM THE SOURCE, OR FROM A DITCH SYSTEM. THE FLOW RATE IS LIMITED TO THE MINIMUM AMOUNT HISTORICALLY NECESSARY TO SUSTAIN THIS PURPOSE.

***Volume:** THIS RIGHT INCLUDES THE AMOUNT OF WATER CONSUMPTIVELY USED FOR STOCKWATERING PURPOSES AT THE RATE OF 30 GALLONS PER DAY PER ANIMAL UNIT. ANIMAL UNITS SHALL BE BASED ON REASONABLE CARRYING CAPACITY AND HISTORICAL USE OF THE AREA SERVICED BY THIS WATER SOURCE.

***Source Name:** UNNAMED TRIBUTARY OF COOKS CREEK

Source Type: SURFACE WATER

Point of Diversion and Means of Diversion:

<u>ID</u>	<u>Govt Lot</u>	<u>Qtr</u>	<u>Sec</u>	<u>Twp</u>	<u>Rge</u>	<u>County</u>
1		SESE	13	8N	5E	MEAGHER

Period of Diversion: MARCH 1 TO NOVEMBER 1

Diversion Means: LIVESTOCK DIRECT FROM SOURCE

2		S2	23	8N	5E	MEAGHER
---	--	----	----	----	----	---------

Period of Diversion: MARCH 1 TO NOVEMBER 1

Diversion Means: LIVESTOCK DIRECT FROM SOURCE

3 24 8N 5E MEAGHER

Period of Diversion: MARCH 1 TO NOVEMBER 1

Diversion Means: LIVESTOCK DIRECT FROM SOURCE

Period of Use: MARCH 1 TO NOVEMBER 1

Place of Use:

<u>ID</u>	<u>Acres</u>	<u>Govt Lot</u>	<u>Qtr Sec</u>	<u>Sec</u>	<u>Twp</u>	<u>Rge</u>	<u>County</u>
1			SESE	13	8N	5E	MEAGHER
2			S2	23	8N	5E	MEAGHER
3				24	8N	5E	MEAGHER

Remarks:

THE FOLLOWING ISSUES WERE IDENTIFIED BY THE DNRC DURING ITS EXAMINATION OF THIS WATER RIGHT CLAIM.

THIS CLAIM NUMBER WAS NOT INCLUDED IN THE BASIN 41J DECREE ISSUED 12/16/2010.

A BETTER UNDERSTANDING OF YOUR CLAIMED WATER RIGHT CAN BE OBTAINED BY COMPARING YOUR RIGHT WITH OTHER CLAIMS IN THE BASIN. FOR EXAMPLE, COMPARE PRIORITY DATES, FLOW RATES, VOLUMES, OR ACRES IRRIGATED. ALSO, YOUR WATER RIGHT MAY BE SUBJECT TO WATER RIGHTS IN ADJOINING SUBBASINS OR BASINS AS WELL AS BEING SUBJECT TO OTHER RIGHTS ON YOUR SOURCE OF SUPPLY. FINALLY, YOUR WATER RIGHT MAY BE SUBJECT TO INDIAN RESERVED AND FEDERAL RESERVED WATER RIGHTS.

COMPLETE DETAILS REGARDING THE DNRC PREPARATION OF THIS INTERLOCUTORY DECREE AND RELATED MATERIALS CAN BE REVIEWED AT THE OFFICE LOCATIONS IDENTIFIED IN THE DOCUMENT ENTITLED "NOTICE OF ENTRY OF INTERLOCUTORY DECREE AND NOTICE OF AVAILABILITY."

SEE GENERAL FINDINGS OF FACT AND CONCLUSIONS OF LAW FOR FURTHER EXPLANATION OF YOUR CLAIMED WATER RIGHT. THESE FINDINGS CAN BE FOUND AS INDICATED IN THE DOCUMENT ENTITLED "NOTICE OF ENTRY OF INTERLOCUTORY DECREE AND NOTICE OF AVAILABILITY." IF YOU NEED OBJECTION FORMS, OR HAVE QUESTIONS ABOUT WATER COURT PROCEDURES OR CHANGES TO YOUR RIGHT, YOU CAN CONTACT THE WATER COURT BY CALLING 1-800-624-3270 (WITHIN MONTANA ONLY) OR 1-406-586-4364, OR BY WRITING TO P.O. BOX 1389, BOZEMAN, MT 59771-1389.

**INTERLOCUTORY DECREE
SMITH RIVER
BASIN 41J
ABSTRACT OF WATER RIGHT CLAIM**

IMPORTANT NOTICE

YOUR WATER RIGHT AS SHOWN ON THIS ABSTRACT MAY HAVE CHANGES FROM YOUR WATER RIGHT AS CLAIMED OR AMENDED. AN ASTERISK (*) HAS BEEN PLACED NEXT TO EACH ITEM CHANGED BY THE MONTANA WATER COURT OR BY THE DEPARTMENT OF NATURAL RESOURCES AND CONSERVATION (DNRC) DURING THE PREPARATION OF THIS INTERLOCUTORY DECREE. THESE CHANGES ARE AUTHORIZED BY THE MONTANA SUPREME COURT WATER RIGHT CLAIMS EXAMINATION RULES OR BY ORDER OF THE WATER COURT.

OBJECTIONS MAY BE FILED ACCORDING TO THE PROCEDURES OUTLINED IN THE DOCUMENT ENTITLED "NOTICE OF ENTRY OF INTERLOCUTORY DECREE AND NOTICE OF AVAILABILITY."

Water Right Number: 41J 30135089 STATEMENT OF CLAIM

Version: 1 -- ORIGINAL RIGHT

Status: ACTIVE

Owners: SPRINGDALE COLONY
770 BIRKY RD
WHITE SULPHUR SPRINGS, MT 59645-9503

Priority Date: JUNE 2, 1958

Type of Historical Right: USE

Purpose (Use): STOCK

***Flow Rate:** A SPECIFIC FLOW RATE HAS NOT BEEN DECREED BECAUSE THIS USE CONSISTS OF STOCK DRINKING DIRECTLY FROM THE SOURCE, OR FROM A DITCH SYSTEM. THE FLOW RATE IS LIMITED TO THE MINIMUM AMOUNT HISTORICALLY NECESSARY TO SUSTAIN THIS PURPOSE.

***Volume:** THIS RIGHT INCLUDES THE AMOUNT OF WATER CONSUMPTIVELY USED FOR STOCKWATERING PURPOSES AT THE RATE OF 30 GALLONS PER DAY PER ANIMAL UNIT. ANIMAL UNITS SHALL BE BASED ON REASONABLE CARRYING CAPACITY AND HISTORICAL USE OF THE AREA SERVICED BY THIS WATER SOURCE.

Source Name: COOKS CREEK, NORTH FORK

Source Type: SURFACE WATER

Point of Diversion and Means of Diversion:

<u>ID</u>	<u>Govt Lot</u>	<u>Qtr</u>	<u>Sec</u>	<u>Twp</u>	<u>Rge</u>	<u>County</u>
1		SWSE	13	8N	5E	MEAGHER

Period of Diversion: MARCH 1 TO NOVEMBER 1

Diversion Means: LIVESTOCK DIRECT FROM SOURCE

2		SESW	13	8N	5E	MEAGHER
---	--	------	----	----	----	---------

Period of Diversion: MARCH 1 TO NOVEMBER 1

Diversion Means: LIVESTOCK DIRECT FROM SOURCE

3 NE 23 8N 5E MEAGHER
Period of Diversion: MARCH 1 TO NOVEMBER 1
Diversion Means: LIVESTOCK DIRECT FROM SOURCE

4 SENW 23 8N 5E MEAGHER
Period of Diversion: MARCH 1 TO NOVEMBER 1
Diversion Means: LIVESTOCK DIRECT FROM SOURCE

5 NWNW 24 8N 5E MEAGHER
Period of Diversion: MARCH 1 TO NOVEMBER 1
Diversion Means: LIVESTOCK DIRECT FROM SOURCE

Period of Use: MARCH 1 TO NOVEMBER 1

Place of Use:

<u>ID</u>	<u>Acres</u>	<u>Govt Lot</u>	<u>Qtr Sec</u>	<u>Sec</u>	<u>Twp</u>	<u>Rge</u>	<u>County</u>
1			SWSE	13	8N	5E	MEAGHER
2			SESW	13	8N	5E	MEAGHER
3			NE	23	8N	5E	MEAGHER
4			SENW	23	8N	5E	MEAGHER
5			NWNW	24	8N	5E	MEAGHER

Remarks:

THE FOLLOWING ISSUES WERE IDENTIFIED BY THE DNRC DURING ITS EXAMINATION OF THIS WATER RIGHT CLAIM.

THIS CLAIM AND WATER RIGHT NO. 41J 30135082 APPEAR TO BE DUPLICATE FILINGS. IT APPEARS ONLY ONE WATER RIGHT IS INVOLVED.

THIS CLAIM NUMBER WAS NOT INCLUDED IN THE BASIN 41J DECREE ISSUED 12/16/2010.

A BETTER UNDERSTANDING OF YOUR CLAIMED WATER RIGHT CAN BE OBTAINED BY COMPARING YOUR RIGHT WITH OTHER CLAIMS IN THE BASIN. FOR EXAMPLE, COMPARE PRIORITY DATES, FLOW RATES, VOLUMES, OR ACRES IRRIGATED. ALSO, YOUR WATER RIGHT MAY BE SUBJECT TO WATER RIGHTS IN ADJOINING SUBBASINS OR BASINS AS WELL AS BEING SUBJECT TO OTHER RIGHTS ON YOUR SOURCE OF SUPPLY. FINALLY, YOUR WATER RIGHT MAY BE SUBJECT TO INDIAN RESERVED AND FEDERAL RESERVED WATER RIGHTS.

COMPLETE DETAILS REGARDING THE DNRC PREPARATION OF THIS INTERLOCUTORY DECREE AND RELATED MATERIALS CAN BE REVIEWED AT THE OFFICE LOCATIONS IDENTIFIED IN THE DOCUMENT ENTITLED "NOTICE OF ENTRY OF INTERLOCUTORY DECREE AND NOTICE OF AVAILABILITY."

SEE GENERAL FINDINGS OF FACT AND CONCLUSIONS OF LAW FOR FURTHER EXPLANATION OF YOUR CLAIMED WATER RIGHT. THESE FINDINGS CAN BE FOUND AS INDICATED IN THE DOCUMENT ENTITLED "NOTICE OF ENTRY OF INTERLOCUTORY DECREE AND NOTICE OF AVAILABILITY." IF YOU NEED OBJECTION FORMS, OR HAVE QUESTIONS ABOUT WATER COURT PROCEDURES OR CHANGES TO YOUR RIGHT, YOU CAN CONTACT THE WATER COURT BY CALLING 1-800-624-3270 (WITHIN MONTANA ONLY) OR 1-406-586-4364, OR BY WRITING TO P.O. BOX 1389, BOZEMAN, MT 59771-1389.

**INTERLOCUTORY DECREE
SMITH RIVER
BASIN 41J
ABSTRACT OF WATER RIGHT CLAIM**

IMPORTANT NOTICE

YOUR WATER RIGHT AS SHOWN ON THIS ABSTRACT MAY HAVE CHANGES FROM YOUR WATER RIGHT AS CLAIMED OR AMENDED. AN ASTERISK (*) HAS BEEN PLACED NEXT TO EACH ITEM CHANGED BY THE MONTANA WATER COURT OR BY THE DEPARTMENT OF NATURAL RESOURCES AND CONSERVATION (DNRC) DURING THE PREPARATION OF THIS INTERLOCUTORY DECREE. THESE CHANGES ARE AUTHORIZED BY THE MONTANA SUPREME COURT WATER RIGHT CLAIMS EXAMINATION RULES OR BY ORDER OF THE WATER COURT.

OBJECTIONS MAY BE FILED ACCORDING TO THE PROCEDURES OUTLINED IN THE DOCUMENT ENTITLED "NOTICE OF ENTRY OF INTERLOCUTORY DECREE AND NOTICE OF AVAILABILITY."

Water Right Number: 41J 30135090 STATEMENT OF CLAIM

Version: 1 -- ORIGINAL RIGHT

Status: ACTIVE

Owners: SPRINGDALE COLONY
770 BIRKY RD
WHITE SULPHUR SPRINGS, MT 59645-9503

Priority Date: JUNE 2, 1958

Type of Historical Right: USE

Purpose (Use): STOCK

***Flow Rate:** A SPECIFIC FLOW RATE HAS NOT BEEN DECREED BECAUSE THIS USE CONSISTS OF STOCK DRINKING DIRECTLY FROM THE SOURCE, OR FROM A DITCH SYSTEM. THE FLOW RATE IS LIMITED TO THE MINIMUM AMOUNT HISTORICALLY NECESSARY TO SUSTAIN THIS PURPOSE.

***Volume:** THIS RIGHT INCLUDES THE AMOUNT OF WATER CONSUMPTIVELY USED FOR STOCKWATERING PURPOSES AT THE RATE OF 30 GALLONS PER DAY PER ANIMAL UNIT. ANIMAL UNITS SHALL BE BASED ON REASONABLE CARRYING CAPACITY AND HISTORICAL USE OF THE AREA SERVICED BY THIS WATER SOURCE.

Source Name: UNNAMED TRIBUTARY OF COOKS CREEK, NORTH FORK

Source Type: SURFACE WATER

Point of Diversion and Means of Diversion:

<u>ID</u>	<u>Govt Lot</u>	<u>Qtr</u>	<u>Sec</u>	<u>Twp</u>	<u>Rge</u>	<u>County</u>
1		NWSW	23	8N	5E	MEAGHER

Period of Diversion: MARCH 1 TO NOVEMBER 1

Diversion Means: LIVESTOCK DIRECT FROM SOURCE

2		NESW	23	8N	5E	MEAGHER
---	--	------	----	----	----	---------

Period of Diversion: MARCH 1 TO NOVEMBER 1

Diversion Means: LIVESTOCK DIRECT FROM SOURCE

3 SENW 23 8N 5E MEAGHER

Period of Diversion: MARCH 1 TO NOVEMBER 1

Diversion Means: LIVESTOCK DIRECT FROM SOURCE

Period of Use: MARCH 1 TO NOVEMBER 1

Place of Use:

<u>ID</u>	<u>Acres</u>	<u>Govt Lot</u>	<u>Qtr Sec</u>	<u>Sec</u>	<u>Twp</u>	<u>Rge</u>	<u>County</u>
1			NWSW	23	8N	5E	MEAGHER
2			NESW	23	8N	5E	MEAGHER
3			SESW	23	8N	5E	MEAGHER

Remarks:

THE FOLLOWING ISSUES WERE IDENTIFIED BY THE DNRC DURING ITS EXAMINATION OF THIS WATER RIGHT CLAIM.

THIS CLAIM NUMBER WAS NOT INCLUDED IN THE BASIN 41J DECREE ISSUED 12/16/2010.

A BETTER UNDERSTANDING OF YOUR CLAIMED WATER RIGHT CAN BE OBTAINED BY COMPARING YOUR RIGHT WITH OTHER CLAIMS IN THE BASIN. FOR EXAMPLE, COMPARE PRIORITY DATES, FLOW RATES, VOLUMES, OR ACRES IRRIGATED. ALSO, YOUR WATER RIGHT MAY BE SUBJECT TO WATER RIGHTS IN ADJOINING SUBBASINS OR BASINS AS WELL AS BEING SUBJECT TO OTHER RIGHTS ON YOUR SOURCE OF SUPPLY. FINALLY, YOUR WATER RIGHT MAY BE SUBJECT TO INDIAN RESERVED AND FEDERAL RESERVED WATER RIGHTS.

COMPLETE DETAILS REGARDING THE DNRC PREPARATION OF THIS INTERLOCUTORY DECREE AND RELATED MATERIALS CAN BE REVIEWED AT THE OFFICE LOCATIONS IDENTIFIED IN THE DOCUMENT ENTITLED "NOTICE OF ENTRY OF INTERLOCUTORY DECREE AND NOTICE OF AVAILABILITY."

SEE GENERAL FINDINGS OF FACT AND CONCLUSIONS OF LAW FOR FURTHER EXPLANATION OF YOUR CLAIMED WATER RIGHT. THESE FINDINGS CAN BE FOUND AS INDICATED IN THE DOCUMENT ENTITLED "NOTICE OF ENTRY OF INTERLOCUTORY DECREE AND NOTICE OF AVAILABILITY." IF YOU NEED OBJECTION FORMS, OR HAVE QUESTIONS ABOUT WATER COURT PROCEDURES OR CHANGES TO YOUR RIGHT, YOU CAN CONTACT THE WATER COURT BY CALLING 1-800-624-3270 (WITHIN MONTANA ONLY) OR 1-406-586-4364, OR BY WRITING TO P.O. BOX 1389, BOZEMAN, MT 59771-1389.

**INTERLOCUTORY DECREE
SMITH RIVER
BASIN 41J
ABSTRACT OF WATER RIGHT CLAIM**

IMPORTANT NOTICE

YOUR WATER RIGHT AS SHOWN ON THIS ABSTRACT MAY HAVE CHANGES FROM YOUR WATER RIGHT AS CLAIMED OR AMENDED. AN ASTERISK (*) HAS BEEN PLACED NEXT TO EACH ITEM CHANGED BY THE MONTANA WATER COURT OR BY THE DEPARTMENT OF NATURAL RESOURCES AND CONSERVATION (DNRC) DURING THE PREPARATION OF THIS INTERLOCUTORY DECREE. THESE CHANGES ARE AUTHORIZED BY THE MONTANA SUPREME COURT WATER RIGHT CLAIMS EXAMINATION RULES OR BY ORDER OF THE WATER COURT.

OBJECTIONS MAY BE FILED ACCORDING TO THE PROCEDURES OUTLINED IN THE DOCUMENT ENTITLED "NOTICE OF ENTRY OF INTERLOCUTORY DECREE AND NOTICE OF AVAILABILITY."

Water Right Number: 41J 30135093 STATEMENT OF CLAIM
Version: 1 -- ORIGINAL RIGHT
Status: ACTIVE

Owners: DANA RANCH CO INC
PO BOX 499
LAREDO, TX 78042-0449

Priority Date: APRIL 21, 1898

Type of Historical Right: USE

Purpose (Use): STOCK

***Flow Rate:** A SPECIFIC FLOW RATE HAS NOT BEEN DECREED BECAUSE THIS USE CONSISTS OF STOCK DRINKING DIRECTLY FROM THE SOURCE, OR FROM A DITCH SYSTEM. THE FLOW RATE IS LIMITED TO THE MINIMUM AMOUNT HISTORICALLY NECESSARY TO SUSTAIN THIS PURPOSE.

***Volume:** THIS RIGHT INCLUDES THE AMOUNT OF WATER CONSUMPTIVELY USED FOR STOCKWATERING PURPOSES AT THE RATE OF 30 GALLONS PER DAY PER ANIMAL UNIT. ANIMAL UNITS SHALL BE BASED ON REASONABLE CARRYING CAPACITY AND HISTORICAL USE OF THE AREA SERVICED BY THIS WATER SOURCE.

***Source Name:** SPRING, UNNAMED TRIBUTARY OF HOUND CREEK

Source Type: SURFACE WATER

***Point of Diversion and Means of Diversion:**

<u>ID</u>	<u>Govt Lot</u>	<u>Qtr Sec</u>	<u>Sec</u>	<u>Twp</u>	<u>Rge</u>	<u>County</u>
1		NWSWSW	2	14N	1E	CASCADE

Period of Diversion: JANUARY 1 TO DECEMBER 31

Diversion Means: LIVESTOCK DIRECT FROM SOURCE

Period of Use: JANUARY 1 TO DECEMBER 31

***Place of Use:**

<u>ID</u>	<u>Acres</u>	<u>Govt Lot</u>	<u>Qtr Sec</u>	<u>Sec</u>	<u>Twp</u>	<u>Rge</u>	<u>County</u>
1			NWSWSW	2	14N	1E	CASCADE

Remarks:

THE FOLLOWING ISSUES WERE IDENTIFIED BY THE DNRC DURING ITS EXAMINATION OF THIS WATER RIGHT CLAIM.

THIS CLAIM NUMBER WAS NOT INCLUDED IN THE BASIN 41J DECREE ISSUED 12/16/2010.

A BETTER UNDERSTANDING OF YOUR CLAIMED WATER RIGHT CAN BE OBTAINED BY COMPARING YOUR RIGHT WITH OTHER CLAIMS IN THE BASIN. FOR EXAMPLE, COMPARE PRIORITY DATES, FLOW RATES, VOLUMES, OR ACRES IRRIGATED. ALSO, YOUR WATER RIGHT MAY BE SUBJECT TO WATER RIGHTS IN ADJOINING SUBBASINS OR BASINS AS WELL AS BEING SUBJECT TO OTHER RIGHTS ON YOUR SOURCE OF SUPPLY. FINALLY, YOUR WATER RIGHT MAY BE SUBJECT TO INDIAN RESERVED AND FEDERAL RESERVED WATER RIGHTS.

COMPLETE DETAILS REGARDING THE DNRC PREPARATION OF THIS INTERLOCUTORY DECREE AND RELATED MATERIALS CAN BE REVIEWED AT THE OFFICE LOCATIONS IDENTIFIED IN THE DOCUMENT ENTITLED "NOTICE OF ENTRY OF INTERLOCUTORY DECREE AND NOTICE OF AVAILABILITY."

SEE GENERAL FINDINGS OF FACT AND CONCLUSIONS OF LAW FOR FURTHER EXPLANATION OF YOUR CLAIMED WATER RIGHT. THESE FINDINGS CAN BE FOUND AS INDICATED IN THE DOCUMENT ENTITLED "NOTICE OF ENTRY OF INTERLOCUTORY DECREE AND NOTICE OF AVAILABILITY." IF YOU NEED OBJECTION FORMS, OR HAVE QUESTIONS ABOUT WATER COURT PROCEDURES OR CHANGES TO YOUR RIGHT, YOU CAN CONTACT THE WATER COURT BY CALLING 1-800-624-3270 (WITHIN MONTANA ONLY) OR 1-406-586-4364, OR BY WRITING TO P.O. BOX 1389, BOZEMAN, MT 59771-1389.

**INTERLOCUTORY DECREE
SMITH RIVER
BASIN 41J
ABSTRACT OF WATER RIGHT CLAIM**

IMPORTANT NOTICE

YOUR WATER RIGHT AS SHOWN ON THIS ABSTRACT MAY HAVE CHANGES FROM YOUR WATER RIGHT AS CLAIMED OR AMENDED. AN ASTERISK (*) HAS BEEN PLACED NEXT TO EACH ITEM CHANGED BY THE MONTANA WATER COURT OR BY THE DEPARTMENT OF NATURAL RESOURCES AND CONSERVATION (DNRC) DURING THE PREPARATION OF THIS INTERLOCUTORY DECREE. THESE CHANGES ARE AUTHORIZED BY THE MONTANA SUPREME COURT WATER RIGHT CLAIMS EXAMINATION RULES OR BY ORDER OF THE WATER COURT.

OBJECTIONS MAY BE FILED ACCORDING TO THE PROCEDURES OUTLINED IN THE DOCUMENT ENTITLED "NOTICE OF ENTRY OF INTERLOCUTORY DECREE AND NOTICE OF AVAILABILITY."

Water Right Number: 41J 30135100 STATEMENT OF CLAIM
Version: 1 -- ORIGINAL RIGHT
Status: ACTIVE

Owners: DANA RANCH CO INC
PO BOX 499
LAREDO, TX 78042-0449

Priority Date: APRIL 21, 1898

Type of Historical Right: USE

Purpose (Use): STOCK

***Flow Rate:** A SPECIFIC FLOW RATE HAS NOT BEEN DECREED BECAUSE THIS USE CONSISTS OF STOCK DRINKING DIRECTLY FROM THE SOURCE, OR FROM A DITCH SYSTEM. THE FLOW RATE IS LIMITED TO THE MINIMUM AMOUNT HISTORICALLY NECESSARY TO SUSTAIN THIS PURPOSE.

***Volume:** THIS RIGHT INCLUDES THE AMOUNT OF WATER CONSUMPTIVELY USED FOR STOCKWATERING PURPOSES AT THE RATE OF 30 GALLONS PER DAY PER ANIMAL UNIT. ANIMAL UNITS SHALL BE BASED ON REASONABLE CARRYING CAPACITY AND HISTORICAL USE OF THE AREA SERVICED BY THIS WATER SOURCE.

***Source Name:** SPRING, UNNAMED TRIBUTARY OF CROOKED CREEK
Source Type: SURFACE WATER

***Point of Diversion and Means of Diversion:**

<u>ID</u>	<u>Govt Lot</u>	<u>Qtr Sec</u>	<u>Sec</u>	<u>Twp</u>	<u>Rge</u>	<u>County</u>
1	2	NENWNE	1	14N	1E	CASCADE

Period of Diversion: JANUARY 1 TO DECEMBER 31

Diversion Means: LIVESTOCK DIRECT FROM SOURCE

Period of Use: JANUARY 1 TO DECEMBER 31

***Place of Use:**

<u>ID</u>	<u>Acres</u>	<u>Govt Lot</u>	<u>Qtr Sec</u>	<u>Sec</u>	<u>Twp</u>	<u>Rge</u>	<u>County</u>
1		2	NENWNE	1	14N	1E	CASCADE

Remarks:

THE FOLLOWING ISSUES WERE IDENTIFIED BY THE DNRC DURING ITS EXAMINATION OF THIS WATER RIGHT CLAIM.

THIS CLAIM NUMBER WAS NOT INCLUDED IN THE BASIN 41J DECREE ISSUED 12/16/2010.

A BETTER UNDERSTANDING OF YOUR CLAIMED WATER RIGHT CAN BE OBTAINED BY COMPARING YOUR RIGHT WITH OTHER CLAIMS IN THE BASIN. FOR EXAMPLE, COMPARE PRIORITY DATES, FLOW RATES, VOLUMES, OR ACRES IRRIGATED. ALSO, YOUR WATER RIGHT MAY BE SUBJECT TO WATER RIGHTS IN ADJOINING SUBBASINS OR BASINS AS WELL AS BEING SUBJECT TO OTHER RIGHTS ON YOUR SOURCE OF SUPPLY. FINALLY, YOUR WATER RIGHT MAY BE SUBJECT TO INDIAN RESERVED AND FEDERAL RESERVED WATER RIGHTS.

COMPLETE DETAILS REGARDING THE DNRC PREPARATION OF THIS INTERLOCUTORY DECREE AND RELATED MATERIALS CAN BE REVIEWED AT THE OFFICE LOCATIONS IDENTIFIED IN THE DOCUMENT ENTITLED "NOTICE OF ENTRY OF INTERLOCUTORY DECREE AND NOTICE OF AVAILABILITY."

SEE GENERAL FINDINGS OF FACT AND CONCLUSIONS OF LAW FOR FURTHER EXPLANATION OF YOUR CLAIMED WATER RIGHT. THESE FINDINGS CAN BE FOUND AS INDICATED IN THE DOCUMENT ENTITLED "NOTICE OF ENTRY OF INTERLOCUTORY DECREE AND NOTICE OF AVAILABILITY." IF YOU NEED OBJECTION FORMS, OR HAVE QUESTIONS ABOUT WATER COURT PROCEDURES OR CHANGES TO YOUR RIGHT, YOU CAN CONTACT THE WATER COURT BY CALLING 1-800-624-3270 (WITHIN MONTANA ONLY) OR 1-406-586-4364, OR BY WRITING TO P.O. BOX 1389, BOZEMAN, MT 59771-1389.

**INTERLOCUTORY DECREE
SMITH RIVER
BASIN 41J
ABSTRACT OF WATER RIGHT CLAIM**

IMPORTANT NOTICE

YOUR WATER RIGHT AS SHOWN ON THIS ABSTRACT MAY HAVE CHANGES FROM YOUR WATER RIGHT AS CLAIMED OR AMENDED. AN ASTERISK (*) HAS BEEN PLACED NEXT TO EACH ITEM CHANGED BY THE MONTANA WATER COURT OR BY THE DEPARTMENT OF NATURAL RESOURCES AND CONSERVATION (DNRC) DURING THE PREPARATION OF THIS INTERLOCUTORY DECREE. THESE CHANGES ARE AUTHORIZED BY THE MONTANA SUPREME COURT WATER RIGHT CLAIMS EXAMINATION RULES OR BY ORDER OF THE WATER COURT.

OBJECTIONS MAY BE FILED ACCORDING TO THE PROCEDURES OUTLINED IN THE DOCUMENT ENTITLED "NOTICE OF ENTRY OF INTERLOCUTORY DECREE AND NOTICE OF AVAILABILITY."

Water Right Number: 41J 30135102 STATEMENT OF CLAIM

Version: 1 -- ORIGINAL RIGHT

Status: ACTIVE

Owners: KURTIS L BURNS
PO BOX 248
CLYDE PARK, MT 59018-0248

KAMI L HEINZ
2115 DRIFT WATER WAY
COLUMBIA FALLS, MT 59912-4305

Priority Date: JANUARY 1, 1929

Type of Historical Right: USE

Purpose (Use): STOCK

***Flow Rate:** A SPECIFIC FLOW RATE HAS NOT BEEN DECREED BECAUSE THIS USE CONSISTS OF STOCK DRINKING DIRECTLY FROM THE SOURCE, OR FROM A DITCH SYSTEM. THE FLOW RATE IS LIMITED TO THE MINIMUM AMOUNT HISTORICALLY NECESSARY TO SUSTAIN THIS PURPOSE.

***Volume:** THIS RIGHT INCLUDES THE AMOUNT OF WATER CONSUMPTIVELY USED FOR STOCKWATERING PURPOSES AT THE RATE OF 30 GALLONS PER DAY PER ANIMAL UNIT. ANIMAL UNITS SHALL BE BASED ON REASONABLE CARRYING CAPACITY AND HISTORICAL USE OF THE AREA SERVICED BY THIS WATER SOURCE.

Source Name: ANTELOPE CREEK

Source Type: SURFACE WATER

***Point of Diversion and Means of Diversion:**

<u>ID</u>	<u>Govt Lot</u>	<u>Qtr Sec</u>	<u>Sec</u>	<u>Twp</u>	<u>Rge</u>	<u>County</u>
1		N2NWNW	22	12N	2E	MEAGHER

Period of Diversion: MARCH 1 TO NOVEMBER 30

Diversion Means: LIVESTOCK DIRECT FROM SOURCE

Period of Use: MARCH 1 TO NOVEMBER 30

Place of Use:

<u>ID</u>	<u>Acres</u>	<u>Govt Lot</u>	<u>Qtr Sec</u>	<u>Sec</u>	<u>Twp</u>	<u>Rge</u>	<u>County</u>
1			N2NWNW	22	12N	2E	MEAGHER

Remarks:

THE FOLLOWING ISSUES WERE IDENTIFIED BY THE DNRC DURING ITS EXAMINATION OF THIS WATER RIGHT CLAIM.

THIS CLAIM NUMBER WAS NOT INCLUDED IN THE BASIN 41J DECREE ISSUED 12/16/2010.

A BETTER UNDERSTANDING OF YOUR CLAIMED WATER RIGHT CAN BE OBTAINED BY COMPARING YOUR RIGHT WITH OTHER CLAIMS IN THE BASIN. FOR EXAMPLE, COMPARE PRIORITY DATES, FLOW RATES, VOLUMES, OR ACRES IRRIGATED. ALSO, YOUR WATER RIGHT MAY BE SUBJECT TO WATER RIGHTS IN ADJOINING SUBBASINS OR BASINS AS WELL AS BEING SUBJECT TO OTHER RIGHTS ON YOUR SOURCE OF SUPPLY. FINALLY, YOUR WATER RIGHT MAY BE SUBJECT TO INDIAN RESERVED AND FEDERAL RESERVED WATER RIGHTS.

COMPLETE DETAILS REGARDING THE DNRC PREPARATION OF THIS INTERLOCUTORY DECREE AND RELATED MATERIALS CAN BE REVIEWED AT THE OFFICE LOCATIONS IDENTIFIED IN THE DOCUMENT ENTITLED "NOTICE OF ENTRY OF INTERLOCUTORY DECREE AND NOTICE OF AVAILABILITY."

SEE GENERAL FINDINGS OF FACT AND CONCLUSIONS OF LAW FOR FURTHER EXPLANATION OF YOUR CLAIMED WATER RIGHT. THESE FINDINGS CAN BE FOUND AS INDICATED IN THE DOCUMENT ENTITLED "NOTICE OF ENTRY OF INTERLOCUTORY DECREE AND NOTICE OF AVAILABILITY." IF YOU NEED OBJECTION FORMS, OR HAVE QUESTIONS ABOUT WATER COURT PROCEDURES OR CHANGES TO YOUR RIGHT, YOU CAN CONTACT THE WATER COURT BY CALLING 1-800-624-3270 (WITHIN MONTANA ONLY) OR 1-406-586-4364, OR BY WRITING TO P.O. BOX 1389, BOZEMAN, MT 59771-1389.

**INTERLOCUTORY DECREE
SMITH RIVER
BASIN 41J
ABSTRACT OF WATER RIGHT CLAIM**

IMPORTANT NOTICE

YOUR WATER RIGHT AS SHOWN ON THIS ABSTRACT MAY HAVE CHANGES FROM YOUR WATER RIGHT AS CLAIMED OR AMENDED. AN ASTERISK (*) HAS BEEN PLACED NEXT TO EACH ITEM CHANGED BY THE MONTANA WATER COURT OR BY THE DEPARTMENT OF NATURAL RESOURCES AND CONSERVATION (DNRC) DURING THE PREPARATION OF THIS INTERLOCUTORY DECREE. THESE CHANGES ARE AUTHORIZED BY THE MONTANA SUPREME COURT WATER RIGHT CLAIMS EXAMINATION RULES OR BY ORDER OF THE WATER COURT.

OBJECTIONS MAY BE FILED ACCORDING TO THE PROCEDURES OUTLINED IN THE DOCUMENT ENTITLED "NOTICE OF ENTRY OF INTERLOCUTORY DECREE AND NOTICE OF AVAILABILITY."

Water Right Number: 41J 30135103 STATEMENT OF CLAIM
Version: 1 -- ORIGINAL RIGHT
Status: ACTIVE

Owners: DANA RANCH CO INC
PO BOX 499
LAREDO, TX 78042-0449

Priority Date: APRIL 21, 1898

Type of Historical Right: USE

Purpose (Use): STOCK

***Flow Rate:** A SPECIFIC FLOW RATE HAS NOT BEEN DECREED BECAUSE THIS USE CONSISTS OF STOCK DRINKING DIRECTLY FROM THE SOURCE, OR FROM A DITCH SYSTEM. THE FLOW RATE IS LIMITED TO THE MINIMUM AMOUNT HISTORICALLY NECESSARY TO SUSTAIN THIS PURPOSE.

***Volume:** THIS RIGHT INCLUDES THE AMOUNT OF WATER CONSUMPTIVELY USED FOR STOCKWATERING PURPOSES AT THE RATE OF 30 GALLONS PER DAY PER ANIMAL UNIT. ANIMAL UNITS SHALL BE BASED ON REASONABLE CARRYING CAPACITY AND HISTORICAL USE OF THE AREA SERVICED BY THIS WATER SOURCE.

***Source Name:** SPRING, UNNAMED TRIBUTARY OF CROOKED CREEK

Source Type: SURFACE WATER

Point of Diversion and Means of Diversion:

<u>ID</u>	<u>Govt Lot</u>	<u>Qtr Sec</u>	<u>Sec</u>	<u>Twp</u>	<u>Rge</u>	<u>County</u>
1		NWSWNE	1	14N	1E	CASCADE

Period of Diversion: JANUARY 1 TO DECEMBER 31

Diversion Means: LIVESTOCK DIRECT FROM SOURCE

Period of Use: JANUARY 1 TO DECEMBER 31

Place of Use:

<u>ID</u>	<u>Acres</u>	<u>Govt Lot</u>	<u>Qtr Sec</u>	<u>Sec</u>	<u>Twp</u>	<u>Rge</u>	<u>County</u>
1			NWSWNE	1	14N	1E	CASCADE

Remarks:

THE FOLLOWING ISSUES WERE IDENTIFIED BY THE DNRC DURING ITS EXAMINATION OF THIS WATER RIGHT CLAIM.

THIS CLAIM NUMBER WAS NOT INCLUDED IN THE BASIN 41J DECREE ISSUED 12/16/2010.

A BETTER UNDERSTANDING OF YOUR CLAIMED WATER RIGHT CAN BE OBTAINED BY COMPARING YOUR RIGHT WITH OTHER CLAIMS IN THE BASIN. FOR EXAMPLE, COMPARE PRIORITY DATES, FLOW RATES, VOLUMES, OR ACRES IRRIGATED. ALSO, YOUR WATER RIGHT MAY BE SUBJECT TO WATER RIGHTS IN ADJOINING SUBBASINS OR BASINS AS WELL AS BEING SUBJECT TO OTHER RIGHTS ON YOUR SOURCE OF SUPPLY. FINALLY, YOUR WATER RIGHT MAY BE SUBJECT TO INDIAN RESERVED AND FEDERAL RESERVED WATER RIGHTS.

COMPLETE DETAILS REGARDING THE DNRC PREPARATION OF THIS INTERLOCUTORY DECREE AND RELATED MATERIALS CAN BE REVIEWED AT THE OFFICE LOCATIONS IDENTIFIED IN THE DOCUMENT ENTITLED "NOTICE OF ENTRY OF INTERLOCUTORY DECREE AND NOTICE OF AVAILABILITY."

SEE GENERAL FINDINGS OF FACT AND CONCLUSIONS OF LAW FOR FURTHER EXPLANATION OF YOUR CLAIMED WATER RIGHT. THESE FINDINGS CAN BE FOUND AS INDICATED IN THE DOCUMENT ENTITLED "NOTICE OF ENTRY OF INTERLOCUTORY DECREE AND NOTICE OF AVAILABILITY." IF YOU NEED OBJECTION FORMS, OR HAVE QUESTIONS ABOUT WATER COURT PROCEDURES OR CHANGES TO YOUR RIGHT, YOU CAN CONTACT THE WATER COURT BY CALLING 1-800-624-3270 (WITHIN MONTANA ONLY) OR 1-406-586-4364, OR BY WRITING TO P.O. BOX 1389, BOZEMAN, MT 59771-1389.

**INTERLOCUTORY DECREE
SMITH RIVER
BASIN 41J
ABSTRACT OF WATER RIGHT CLAIM**

IMPORTANT NOTICE

YOUR WATER RIGHT AS SHOWN ON THIS ABSTRACT MAY HAVE CHANGES FROM YOUR WATER RIGHT AS CLAIMED OR AMENDED. AN ASTERISK (*) HAS BEEN PLACED NEXT TO EACH ITEM CHANGED BY THE MONTANA WATER COURT OR BY THE DEPARTMENT OF NATURAL RESOURCES AND CONSERVATION (DNRC) DURING THE PREPARATION OF THIS INTERLOCUTORY DECREE. THESE CHANGES ARE AUTHORIZED BY THE MONTANA SUPREME COURT WATER RIGHT CLAIMS EXAMINATION RULES OR BY ORDER OF THE WATER COURT.

OBJECTIONS MAY BE FILED ACCORDING TO THE PROCEDURES OUTLINED IN THE DOCUMENT ENTITLED "NOTICE OF ENTRY OF INTERLOCUTORY DECREE AND NOTICE OF AVAILABILITY."

Water Right Number: 41J 30135104 STATEMENT OF CLAIM
Version: 1 -- ORIGINAL RIGHT
Status: ACTIVE

Owners: BEVERLY SAUSMAN
1966 MOORE RD
MIFFLINTOWN, PA 17059-8534

Priority Date: JANUARY 1, 1880

Type of Historical Right: USE

Purpose (Use): STOCK

***Flow Rate:** A SPECIFIC FLOW RATE HAS NOT BEEN DECREED BECAUSE THIS USE CONSISTS OF STOCK DRINKING DIRECTLY FROM THE SOURCE, OR FROM A DITCH SYSTEM. THE FLOW RATE IS LIMITED TO THE MINIMUM AMOUNT HISTORICALLY NECESSARY TO SUSTAIN THIS PURPOSE.

***Volume:** THIS RIGHT INCLUDES THE AMOUNT OF WATER CONSUMPTIVELY USED FOR STOCKWATERING PURPOSES AT THE RATE OF 30 GALLONS PER DAY PER ANIMAL UNIT. ANIMAL UNITS SHALL BE BASED ON REASONABLE CARRYING CAPACITY AND HISTORICAL USE OF THE AREA SERVICED BY THIS WATER SOURCE.

Source Name: SMITH RIVER

Source Type: SURFACE WATER

***Point of Diversion and Means of Diversion:**

<u>ID</u>	<u>Govt Lot</u>	<u>Qtr Sec</u>	<u>Sec</u>	<u>Twp</u>	<u>Rge</u>	<u>County</u>
1		N2NW	17	9N	6E	MEAGHER

Period of Diversion: SEPTEMBER 15 TO MAY 15

Diversion Means: LIVESTOCK DIRECT FROM SOURCE

Period of Use: SEPTEMBER 15 TO MAY 15

***Place of Use:**

<u>ID</u>	<u>Acres</u>	<u>Govt Lot</u>	<u>Qtr Sec</u>	<u>Sec</u>	<u>Twp</u>	<u>Rge</u>	<u>County</u>
1			N2NW	17	9N	6E	MEAGHER

Remarks:

THE PRIORITY DATE WAS AMENDED BY THE CLAIMANT ON 05/17/2023.

THE FOLLOWING ISSUES WERE IDENTIFIED BY THE DNRC DURING ITS EXAMINATION OF THIS WATER RIGHT CLAIM.

THIS CLAIM NUMBER WAS NOT INCLUDED IN THE BASIN 41J DECREE ISSUED 12/16/2010.

A BETTER UNDERSTANDING OF YOUR CLAIMED WATER RIGHT CAN BE OBTAINED BY COMPARING YOUR RIGHT WITH OTHER CLAIMS IN THE BASIN. FOR EXAMPLE, COMPARE PRIORITY DATES, FLOW RATES, VOLUMES, OR ACRES IRRIGATED. ALSO, YOUR WATER RIGHT MAY BE SUBJECT TO WATER RIGHTS IN ADJOINING SUBBASINS OR BASINS AS WELL AS BEING SUBJECT TO OTHER RIGHTS ON YOUR SOURCE OF SUPPLY. FINALLY, YOUR WATER RIGHT MAY BE SUBJECT TO INDIAN RESERVED AND FEDERAL RESERVED WATER RIGHTS.

COMPLETE DETAILS REGARDING THE DNRC PREPARATION OF THIS INTERLOCUTORY DECREE AND RELATED MATERIALS CAN BE REVIEWED AT THE OFFICE LOCATIONS IDENTIFIED IN THE DOCUMENT ENTITLED "NOTICE OF ENTRY OF INTERLOCUTORY DECREE AND NOTICE OF AVAILABILITY."

SEE GENERAL FINDINGS OF FACT AND CONCLUSIONS OF LAW FOR FURTHER EXPLANATION OF YOUR CLAIMED WATER RIGHT. THESE FINDINGS CAN BE FOUND AS INDICATED IN THE DOCUMENT ENTITLED "NOTICE OF ENTRY OF INTERLOCUTORY DECREE AND NOTICE OF AVAILABILITY." IF YOU NEED OBJECTION FORMS, OR HAVE QUESTIONS ABOUT WATER COURT PROCEDURES OR CHANGES TO YOUR RIGHT, YOU CAN CONTACT THE WATER COURT BY CALLING 1-800-624-3270 (WITHIN MONTANA ONLY) OR 1-406-586-4364, OR BY WRITING TO P.O. BOX 1389, BOZEMAN, MT 59771-1389.

**INTERLOCUTORY DECREE
SMITH RIVER
BASIN 41J
ABSTRACT OF WATER RIGHT CLAIM**

IMPORTANT NOTICE

YOUR WATER RIGHT AS SHOWN ON THIS ABSTRACT MAY HAVE CHANGES FROM YOUR WATER RIGHT AS CLAIMED OR AMENDED. AN ASTERISK (*) HAS BEEN PLACED NEXT TO EACH ITEM CHANGED BY THE MONTANA WATER COURT OR BY THE DEPARTMENT OF NATURAL RESOURCES AND CONSERVATION (DNRC) DURING THE PREPARATION OF THIS INTERLOCUTORY DECREE. THESE CHANGES ARE AUTHORIZED BY THE MONTANA SUPREME COURT WATER RIGHT CLAIMS EXAMINATION RULES OR BY ORDER OF THE WATER COURT.

OBJECTIONS MAY BE FILED ACCORDING TO THE PROCEDURES OUTLINED IN THE DOCUMENT ENTITLED "NOTICE OF ENTRY OF INTERLOCUTORY DECREE AND NOTICE OF AVAILABILITY."

Water Right Number: 41J 30135105 STATEMENT OF CLAIM
Version: 1 -- ORIGINAL RIGHT
Status: ACTIVE

Owners: DANA RANCH CO INC
PO BOX 499
LAREDO, TX 78042-0449

Priority Date: APRIL 21, 1898

Type of Historical Right: USE

Purpose (Use): STOCK

***Flow Rate:** A SPECIFIC FLOW RATE HAS NOT BEEN DECREED BECAUSE THIS USE CONSISTS OF STOCK DRINKING DIRECTLY FROM THE SOURCE, OR FROM A DITCH SYSTEM. THE FLOW RATE IS LIMITED TO THE MINIMUM AMOUNT HISTORICALLY NECESSARY TO SUSTAIN THIS PURPOSE.

***Volume:** THIS RIGHT INCLUDES THE AMOUNT OF WATER CONSUMPTIVELY USED FOR STOCKWATERING PURPOSES AT THE RATE OF 30 GALLONS PER DAY PER ANIMAL UNIT. ANIMAL UNITS SHALL BE BASED ON REASONABLE CARRYING CAPACITY AND HISTORICAL USE OF THE AREA SERVICED BY THIS WATER SOURCE.

***Source Name:** SPRING, UNNAMED TRIBUTARY OF CROOKED CREEK

Source Type: SURFACE WATER

Point of Diversion and Means of Diversion:

<u>ID</u>	<u>Govt Lot</u>	<u>Qtr Sec</u>	<u>Sec</u>	<u>Twp</u>	<u>Rge</u>	<u>County</u>
1		NWSENE	1	14N	1E	CASCADE

Period of Diversion: JANUARY 1 TO DECEMBER 31

Diversion Means: LIVESTOCK DIRECT FROM SOURCE

Period of Use: JANUARY 1 TO DECEMBER 31

Place of Use:

<u>ID</u>	<u>Acres</u>	<u>Govt Lot</u>	<u>Qtr Sec</u>	<u>Sec</u>	<u>Twp</u>	<u>Rge</u>	<u>County</u>
1			NWSENE	1	14N	1E	CASCADE

Remarks:

THE FOLLOWING ISSUES WERE IDENTIFIED BY THE DNRC DURING ITS EXAMINATION OF THIS WATER RIGHT CLAIM.

THIS CLAIM NUMBER WAS NOT INCLUDED IN THE BASIN 41J DECREE ISSUED 12/16/2010.

A BETTER UNDERSTANDING OF YOUR CLAIMED WATER RIGHT CAN BE OBTAINED BY COMPARING YOUR RIGHT WITH OTHER CLAIMS IN THE BASIN. FOR EXAMPLE, COMPARE PRIORITY DATES, FLOW RATES, VOLUMES, OR ACRES IRRIGATED. ALSO, YOUR WATER RIGHT MAY BE SUBJECT TO WATER RIGHTS IN ADJOINING SUBBASINS OR BASINS AS WELL AS BEING SUBJECT TO OTHER RIGHTS ON YOUR SOURCE OF SUPPLY. FINALLY, YOUR WATER RIGHT MAY BE SUBJECT TO INDIAN RESERVED AND FEDERAL RESERVED WATER RIGHTS.

COMPLETE DETAILS REGARDING THE DNRC PREPARATION OF THIS INTERLOCUTORY DECREE AND RELATED MATERIALS CAN BE REVIEWED AT THE OFFICE LOCATIONS IDENTIFIED IN THE DOCUMENT ENTITLED "NOTICE OF ENTRY OF INTERLOCUTORY DECREE AND NOTICE OF AVAILABILITY."

SEE GENERAL FINDINGS OF FACT AND CONCLUSIONS OF LAW FOR FURTHER EXPLANATION OF YOUR CLAIMED WATER RIGHT. THESE FINDINGS CAN BE FOUND AS INDICATED IN THE DOCUMENT ENTITLED "NOTICE OF ENTRY OF INTERLOCUTORY DECREE AND NOTICE OF AVAILABILITY." IF YOU NEED OBJECTION FORMS, OR HAVE QUESTIONS ABOUT WATER COURT PROCEDURES OR CHANGES TO YOUR RIGHT, YOU CAN CONTACT THE WATER COURT BY CALLING 1-800-624-3270 (WITHIN MONTANA ONLY) OR 1-406-586-4364, OR BY WRITING TO P.O. BOX 1389, BOZEMAN, MT 59771-1389.

**INTERLOCUTORY DECREE
SMITH RIVER
BASIN 41J
ABSTRACT OF WATER RIGHT CLAIM**

IMPORTANT NOTICE

YOUR WATER RIGHT AS SHOWN ON THIS ABSTRACT MAY HAVE CHANGES FROM YOUR WATER RIGHT AS CLAIMED OR AMENDED. AN ASTERISK (*) HAS BEEN PLACED NEXT TO EACH ITEM CHANGED BY THE MONTANA WATER COURT OR BY THE DEPARTMENT OF NATURAL RESOURCES AND CONSERVATION (DNRC) DURING THE PREPARATION OF THIS INTERLOCUTORY DECREE. THESE CHANGES ARE AUTHORIZED BY THE MONTANA SUPREME COURT WATER RIGHT CLAIMS EXAMINATION RULES OR BY ORDER OF THE WATER COURT.

OBJECTIONS MAY BE FILED ACCORDING TO THE PROCEDURES OUTLINED IN THE DOCUMENT ENTITLED "NOTICE OF ENTRY OF INTERLOCUTORY DECREE AND NOTICE OF AVAILABILITY."

Water Right Number: 41J 30135106 STATEMENT OF CLAIM
Version: 1 -- ORIGINAL RIGHT
Status: ACTIVE

Owners: MCKAMEY RANCH CO
1909 MILLEGAN RD
GREAT FALLS, MT 59405-8425

Priority Date: MAY 3, 1889

***Type of Historical Right:** USE

Purpose (Use): STOCK

***Flow Rate:** A SPECIFIC FLOW RATE HAS NOT BEEN DECREED BECAUSE THIS USE CONSISTS OF STOCK DRINKING DIRECTLY FROM THE SOURCE, OR FROM A DITCH SYSTEM. THE FLOW RATE IS LIMITED TO THE MINIMUM AMOUNT HISTORICALLY NECESSARY TO SUSTAIN THIS PURPOSE.

***Volume:** THIS RIGHT INCLUDES THE AMOUNT OF WATER CONSUMPTIVELY USED FOR STOCKWATERING PURPOSES AT THE RATE OF 30 GALLONS PER DAY PER ANIMAL UNIT. ANIMAL UNITS SHALL BE BASED ON REASONABLE CARRYING CAPACITY AND HISTORICAL USE OF THE AREA SERVICED BY THIS WATER SOURCE.

***Source Name:** SMITH RIVER

Source Type: SURFACE WATER

***Point of Diversion and Means of Diversion:**

<u>ID</u>	<u>Govt Lot</u>	<u>Qtr Sec</u>	<u>Sec</u>	<u>Twp</u>	<u>Rge</u>	<u>County</u>
1		SWSW	28	17N	3E	CASCADE

Period of Diversion: JANUARY 1 TO DECEMBER 31

Diversion Means: LIVESTOCK DIRECT FROM SOURCE

Period of Use: JANUARY 1 TO DECEMBER 31

***Place of Use:**

<u>ID</u>	<u>Acres</u>	<u>Govt Lot</u>	<u>Qtr Sec</u>	<u>Sec</u>	<u>Twp</u>	<u>Rge</u>	<u>County</u>
1			SWSW	28	17N	3E	CASCADE

Remarks:

THE FOLLOWING ISSUES WERE IDENTIFIED BY THE DNRC DURING ITS EXAMINATION OF THIS WATER RIGHT CLAIM.

THIS CLAIM NUMBER WAS NOT INCLUDED IN THE BASIN 41J DECREE ISSUED 12/16/2010.

A BETTER UNDERSTANDING OF YOUR CLAIMED WATER RIGHT CAN BE OBTAINED BY COMPARING YOUR RIGHT WITH OTHER CLAIMS IN THE BASIN. FOR EXAMPLE, COMPARE PRIORITY DATES, FLOW RATES, VOLUMES, OR ACRES IRRIGATED. ALSO, YOUR WATER RIGHT MAY BE SUBJECT TO WATER RIGHTS IN ADJOINING SUBBASINS OR BASINS AS WELL AS BEING SUBJECT TO OTHER RIGHTS ON YOUR SOURCE OF SUPPLY. FINALLY, YOUR WATER RIGHT MAY BE SUBJECT TO INDIAN RESERVED AND FEDERAL RESERVED WATER RIGHTS.

COMPLETE DETAILS REGARDING THE DNRC PREPARATION OF THIS INTERLOCUTORY DECREE AND RELATED MATERIALS CAN BE REVIEWED AT THE OFFICE LOCATIONS IDENTIFIED IN THE DOCUMENT ENTITLED "NOTICE OF ENTRY OF INTERLOCUTORY DECREE AND NOTICE OF AVAILABILITY."

SEE GENERAL FINDINGS OF FACT AND CONCLUSIONS OF LAW FOR FURTHER EXPLANATION OF YOUR CLAIMED WATER RIGHT. THESE FINDINGS CAN BE FOUND AS INDICATED IN THE DOCUMENT ENTITLED "NOTICE OF ENTRY OF INTERLOCUTORY DECREE AND NOTICE OF AVAILABILITY." IF YOU NEED OBJECTION FORMS, OR HAVE QUESTIONS ABOUT WATER COURT PROCEDURES OR CHANGES TO YOUR RIGHT, YOU CAN CONTACT THE WATER COURT BY CALLING 1-800-624-3270 (WITHIN MONTANA ONLY) OR 1-406-586-4364, OR BY WRITING TO P.O. BOX 1389, BOZEMAN, MT 59771-1389.

**INTERLOCUTORY DECREE
SMITH RIVER
BASIN 41J
ABSTRACT OF WATER RIGHT CLAIM**

IMPORTANT NOTICE

YOUR WATER RIGHT AS SHOWN ON THIS ABSTRACT MAY HAVE CHANGES FROM YOUR WATER RIGHT AS CLAIMED OR AMENDED. AN ASTERISK (*) HAS BEEN PLACED NEXT TO EACH ITEM CHANGED BY THE MONTANA WATER COURT OR BY THE DEPARTMENT OF NATURAL RESOURCES AND CONSERVATION (DNRC) DURING THE PREPARATION OF THIS INTERLOCUTORY DECREE. THESE CHANGES ARE AUTHORIZED BY THE MONTANA SUPREME COURT WATER RIGHT CLAIMS EXAMINATION RULES OR BY ORDER OF THE WATER COURT.

OBJECTIONS MAY BE FILED ACCORDING TO THE PROCEDURES OUTLINED IN THE DOCUMENT ENTITLED "NOTICE OF ENTRY OF INTERLOCUTORY DECREE AND NOTICE OF AVAILABILITY."

Water Right Number: 41J 30135107 STATEMENT OF CLAIM
Version: 1 -- ORIGINAL RIGHT
Status: ACTIVE

Owners: DANA RANCH CO INC
PO BOX 499
LAREDO, TX 78042-0449

Priority Date: APRIL 21, 1898

Type of Historical Right: USE

Purpose (Use): STOCK

***Flow Rate:** A SPECIFIC FLOW RATE HAS NOT BEEN DECREED BECAUSE THIS USE CONSISTS OF STOCK DRINKING DIRECTLY FROM THE SOURCE, OR FROM A DITCH SYSTEM. THE FLOW RATE IS LIMITED TO THE MINIMUM AMOUNT HISTORICALLY NECESSARY TO SUSTAIN THIS PURPOSE.

***Volume:** THIS RIGHT INCLUDES THE AMOUNT OF WATER CONSUMPTIVELY USED FOR STOCKWATERING PURPOSES AT THE RATE OF 30 GALLONS PER DAY PER ANIMAL UNIT. ANIMAL UNITS SHALL BE BASED ON REASONABLE CARRYING CAPACITY AND HISTORICAL USE OF THE AREA SERVICED BY THIS WATER SOURCE.

***Source Name:** SPRING, UNNAMED TRIBUTARY OF CROOKED CREEK
Source Type: SURFACE WATER

Point of Diversion and Means of Diversion:

<u>ID</u>	<u>Govt Lot</u>	<u>Qtr Sec</u>	<u>Sec</u>	<u>Twp</u>	<u>Rge</u>	<u>County</u>
1		SESENE	1	14N	1E	CASCADE

Period of Diversion: JANUARY 1 TO DECEMBER 31

Diversion Means: LIVESTOCK DIRECT FROM SOURCE

Period of Use: JANUARY 1 TO DECEMBER 31

Place of Use:

<u>ID</u>	<u>Acres</u>	<u>Govt Lot</u>	<u>Qtr Sec</u>	<u>Sec</u>	<u>Twp</u>	<u>Rge</u>	<u>County</u>
1			SESENE	1	14N	1E	CASCADE

Remarks:

THE FOLLOWING ISSUES WERE IDENTIFIED BY THE DNRC DURING ITS EXAMINATION OF THIS WATER RIGHT CLAIM.

THIS CLAIM NUMBER WAS NOT INCLUDED IN THE BASIN 41J DECREE ISSUED 12/16/2010.

A BETTER UNDERSTANDING OF YOUR CLAIMED WATER RIGHT CAN BE OBTAINED BY COMPARING YOUR RIGHT WITH OTHER CLAIMS IN THE BASIN. FOR EXAMPLE, COMPARE PRIORITY DATES, FLOW RATES, VOLUMES, OR ACRES IRRIGATED. ALSO, YOUR WATER RIGHT MAY BE SUBJECT TO WATER RIGHTS IN ADJOINING SUBBASINS OR BASINS AS WELL AS BEING SUBJECT TO OTHER RIGHTS ON YOUR SOURCE OF SUPPLY. FINALLY, YOUR WATER RIGHT MAY BE SUBJECT TO INDIAN RESERVED AND FEDERAL RESERVED WATER RIGHTS.

COMPLETE DETAILS REGARDING THE DNRC PREPARATION OF THIS INTERLOCUTORY DECREE AND RELATED MATERIALS CAN BE REVIEWED AT THE OFFICE LOCATIONS IDENTIFIED IN THE DOCUMENT ENTITLED "NOTICE OF ENTRY OF INTERLOCUTORY DECREE AND NOTICE OF AVAILABILITY."

SEE GENERAL FINDINGS OF FACT AND CONCLUSIONS OF LAW FOR FURTHER EXPLANATION OF YOUR CLAIMED WATER RIGHT. THESE FINDINGS CAN BE FOUND AS INDICATED IN THE DOCUMENT ENTITLED "NOTICE OF ENTRY OF INTERLOCUTORY DECREE AND NOTICE OF AVAILABILITY." IF YOU NEED OBJECTION FORMS, OR HAVE QUESTIONS ABOUT WATER COURT PROCEDURES OR CHANGES TO YOUR RIGHT, YOU CAN CONTACT THE WATER COURT BY CALLING 1-800-624-3270 (WITHIN MONTANA ONLY) OR 1-406-586-4364, OR BY WRITING TO P.O. BOX 1389, BOZEMAN, MT 59771-1389.

**INTERLOCUTORY DECREE
SMITH RIVER
BASIN 41J
ABSTRACT OF WATER RIGHT CLAIM**

IMPORTANT NOTICE

YOUR WATER RIGHT AS SHOWN ON THIS ABSTRACT MAY HAVE CHANGES FROM YOUR WATER RIGHT AS CLAIMED OR AMENDED. AN ASTERISK (*) HAS BEEN PLACED NEXT TO EACH ITEM CHANGED BY THE MONTANA WATER COURT OR BY THE DEPARTMENT OF NATURAL RESOURCES AND CONSERVATION (DNRC) DURING THE PREPARATION OF THIS INTERLOCUTORY DECREE. THESE CHANGES ARE AUTHORIZED BY THE MONTANA SUPREME COURT WATER RIGHT CLAIMS EXAMINATION RULES OR BY ORDER OF THE WATER COURT.

OBJECTIONS MAY BE FILED ACCORDING TO THE PROCEDURES OUTLINED IN THE DOCUMENT ENTITLED "NOTICE OF ENTRY OF INTERLOCUTORY DECREE AND NOTICE OF AVAILABILITY."

Water Right Number: 41J 30135110 STATEMENT OF CLAIM
Version: 1 -- ORIGINAL RIGHT
Status: ACTIVE

Owners: DANA RANCH CO INC
PO BOX 499
LAREDO, TX 78042-0449

Priority Date: APRIL 21, 1898

Type of Historical Right: USE

Purpose (Use): STOCK

***Flow Rate:** A SPECIFIC FLOW RATE HAS NOT BEEN DECREED BECAUSE THIS USE CONSISTS OF STOCK DRINKING DIRECTLY FROM THE SOURCE, OR FROM A DITCH SYSTEM. THE FLOW RATE IS LIMITED TO THE MINIMUM AMOUNT HISTORICALLY NECESSARY TO SUSTAIN THIS PURPOSE.

***Volume:** THIS RIGHT INCLUDES THE AMOUNT OF WATER CONSUMPTIVELY USED FOR STOCKWATERING PURPOSES AT THE RATE OF 30 GALLONS PER DAY PER ANIMAL UNIT. ANIMAL UNITS SHALL BE BASED ON REASONABLE CARRYING CAPACITY AND HISTORICAL USE OF THE AREA SERVICED BY THIS WATER SOURCE.

***Source Name:** SPRING, UNNAMED TRIBUTARY OF CROOKED CREEK
Source Type: SURFACE WATER

Point of Diversion and Means of Diversion:

<u>ID</u>	<u>Govt Lot</u>	<u>Qtr Sec</u>	<u>Sec</u>	<u>Twp</u>	<u>Rge</u>	<u>County</u>
1		NESWNE	1	14N	1E	CASCADE

Period of Diversion: JANUARY 1 TO DECEMBER 31

Diversion Means: LIVESTOCK DIRECT FROM SOURCE

Period of Use: JANUARY 1 TO DECEMBER 31

Place of Use:

<u>ID</u>	<u>Acres</u>	<u>Govt Lot</u>	<u>Qtr Sec</u>	<u>Sec</u>	<u>Twp</u>	<u>Rge</u>	<u>County</u>
1			NESWNE	1	14N	1E	CASCADE

Remarks:

THE FOLLOWING ISSUES WERE IDENTIFIED BY THE DNRC DURING ITS EXAMINATION OF THIS WATER RIGHT CLAIM.

THIS CLAIM NUMBER WAS NOT INCLUDED IN THE BASIN 41J DECREE ISSUED 12/16/2010.

A BETTER UNDERSTANDING OF YOUR CLAIMED WATER RIGHT CAN BE OBTAINED BY COMPARING YOUR RIGHT WITH OTHER CLAIMS IN THE BASIN. FOR EXAMPLE, COMPARE PRIORITY DATES, FLOW RATES, VOLUMES, OR ACRES IRRIGATED. ALSO, YOUR WATER RIGHT MAY BE SUBJECT TO WATER RIGHTS IN ADJOINING SUBBASINS OR BASINS AS WELL AS BEING SUBJECT TO OTHER RIGHTS ON YOUR SOURCE OF SUPPLY. FINALLY, YOUR WATER RIGHT MAY BE SUBJECT TO INDIAN RESERVED AND FEDERAL RESERVED WATER RIGHTS.

COMPLETE DETAILS REGARDING THE DNRC PREPARATION OF THIS INTERLOCUTORY DECREE AND RELATED MATERIALS CAN BE REVIEWED AT THE OFFICE LOCATIONS IDENTIFIED IN THE DOCUMENT ENTITLED "NOTICE OF ENTRY OF INTERLOCUTORY DECREE AND NOTICE OF AVAILABILITY."

SEE GENERAL FINDINGS OF FACT AND CONCLUSIONS OF LAW FOR FURTHER EXPLANATION OF YOUR CLAIMED WATER RIGHT. THESE FINDINGS CAN BE FOUND AS INDICATED IN THE DOCUMENT ENTITLED "NOTICE OF ENTRY OF INTERLOCUTORY DECREE AND NOTICE OF AVAILABILITY." IF YOU NEED OBJECTION FORMS, OR HAVE QUESTIONS ABOUT WATER COURT PROCEDURES OR CHANGES TO YOUR RIGHT, YOU CAN CONTACT THE WATER COURT BY CALLING 1-800-624-3270 (WITHIN MONTANA ONLY) OR 1-406-586-4364, OR BY WRITING TO P.O. BOX 1389, BOZEMAN, MT 59771-1389.

**INTERLOCUTORY DECREE
SMITH RIVER
BASIN 41J
ABSTRACT OF WATER RIGHT CLAIM**

IMPORTANT NOTICE

YOUR WATER RIGHT AS SHOWN ON THIS ABSTRACT MAY HAVE CHANGES FROM YOUR WATER RIGHT AS CLAIMED OR AMENDED. AN ASTERISK (*) HAS BEEN PLACED NEXT TO EACH ITEM CHANGED BY THE MONTANA WATER COURT OR BY THE DEPARTMENT OF NATURAL RESOURCES AND CONSERVATION (DNRC) DURING THE PREPARATION OF THIS INTERLOCUTORY DECREE. THESE CHANGES ARE AUTHORIZED BY THE MONTANA SUPREME COURT WATER RIGHT CLAIMS EXAMINATION RULES OR BY ORDER OF THE WATER COURT.

OBJECTIONS MAY BE FILED ACCORDING TO THE PROCEDURES OUTLINED IN THE DOCUMENT ENTITLED "NOTICE OF ENTRY OF INTERLOCUTORY DECREE AND NOTICE OF AVAILABILITY."

Water Right Number: 41J 30135111 STATEMENT OF CLAIM
Version: 1 -- ORIGINAL RIGHT
Status: ACTIVE

Owners: DANA RANCH CO INC
PO BOX 499
LAREDO, TX 78042-0449

Priority Date: APRIL 21, 1898

Type of Historical Right: USE

Purpose (Use): STOCK

Flow Rate: 30.00 GPM

***Volume:** THIS RIGHT INCLUDES THE AMOUNT OF WATER CONSUMPTIVELY USED FOR STOCKWATERING PURPOSES AT THE RATE OF 30 GALLONS PER DAY PER ANIMAL UNIT. ANIMAL UNITS SHALL BE BASED ON REASONABLE CARRYING CAPACITY AND HISTORICAL USE OF THE AREA SERVICED BY THIS WATER SOURCE.

Source Name: SPRING, UNNAMED TRIBUTARY OF CROOKED CREEK

Source Type: GROUNDWATER

***Point of Diversion and Means of Diversion:**

<u>ID</u>	<u>Govt Lot</u>	<u>Qtr Sec</u>	<u>Sec</u>	<u>Twp</u>	<u>Rge</u>	<u>County</u>
1		SESESE	1	14N	1E	CASCADE

Period of Diversion: JANUARY 1 TO DECEMBER 31

Diversion Means: DEVELOPED SPRING

Period of Use: JANUARY 1 TO DECEMBER 31

Place of Use:

<u>ID</u>	<u>Acres</u>	<u>Govt Lot</u>	<u>Qtr Sec</u>	<u>Sec</u>	<u>Twp</u>	<u>Rge</u>	<u>County</u>
1			SESESE	1	14N	1E	CASCADE

Remarks:

THE FOLLOWING ISSUES WERE IDENTIFIED BY THE DNRC DURING ITS EXAMINATION OF THIS WATER RIGHT CLAIM.

THIS CLAIM NUMBER WAS NOT INCLUDED IN THE BASIN 41J DECREE ISSUED 12/16/2010.

A BETTER UNDERSTANDING OF YOUR CLAIMED WATER RIGHT CAN BE OBTAINED BY COMPARING YOUR RIGHT WITH OTHER CLAIMS IN THE BASIN. FOR EXAMPLE, COMPARE PRIORITY DATES, FLOW RATES, VOLUMES, OR ACRES IRRIGATED. ALSO, YOUR WATER RIGHT MAY BE SUBJECT TO WATER RIGHTS IN ADJOINING SUBBASINS OR BASINS AS WELL AS BEING SUBJECT TO OTHER RIGHTS ON YOUR SOURCE OF SUPPLY. FINALLY, YOUR WATER RIGHT MAY BE SUBJECT TO INDIAN RESERVED AND FEDERAL RESERVED WATER RIGHTS.

COMPLETE DETAILS REGARDING THE DNRC PREPARATION OF THIS INTERLOCUTORY DECREE AND RELATED MATERIALS CAN BE REVIEWED AT THE OFFICE LOCATIONS IDENTIFIED IN THE DOCUMENT ENTITLED "NOTICE OF ENTRY OF INTERLOCUTORY DECREE AND NOTICE OF AVAILABILITY."

SEE GENERAL FINDINGS OF FACT AND CONCLUSIONS OF LAW FOR FURTHER EXPLANATION OF YOUR CLAIMED WATER RIGHT. THESE FINDINGS CAN BE FOUND AS INDICATED IN THE DOCUMENT ENTITLED "NOTICE OF ENTRY OF INTERLOCUTORY DECREE AND NOTICE OF AVAILABILITY." IF YOU NEED OBJECTION FORMS, OR HAVE QUESTIONS ABOUT WATER COURT PROCEDURES OR CHANGES TO YOUR RIGHT, YOU CAN CONTACT THE WATER COURT BY CALLING 1-800-624-3270 (WITHIN MONTANA ONLY) OR 1-406-586-4364, OR BY WRITING TO P.O. BOX 1389, BOZEMAN, MT 59771-1389.

**INTERLOCUTORY DECREE
SMITH RIVER
BASIN 41J
ABSTRACT OF WATER RIGHT CLAIM**

IMPORTANT NOTICE

YOUR WATER RIGHT AS SHOWN ON THIS ABSTRACT MAY HAVE CHANGES FROM YOUR WATER RIGHT AS CLAIMED OR AMENDED. AN ASTERISK (*) HAS BEEN PLACED NEXT TO EACH ITEM CHANGED BY THE MONTANA WATER COURT OR BY THE DEPARTMENT OF NATURAL RESOURCES AND CONSERVATION (DNRC) DURING THE PREPARATION OF THIS INTERLOCUTORY DECREE. THESE CHANGES ARE AUTHORIZED BY THE MONTANA SUPREME COURT WATER RIGHT CLAIMS EXAMINATION RULES OR BY ORDER OF THE WATER COURT.

OBJECTIONS MAY BE FILED ACCORDING TO THE PROCEDURES OUTLINED IN THE DOCUMENT ENTITLED "NOTICE OF ENTRY OF INTERLOCUTORY DECREE AND NOTICE OF AVAILABILITY."

Water Right Number: 41J 30135113 STATEMENT OF CLAIM
Version: 1 -- ORIGINAL RIGHT
Status: ACTIVE

Owners: DANA RANCH CO INC
PO BOX 499
LAREDO, TX 78042-0449

Priority Date: APRIL 21, 1898

Type of Historical Right: USE

Purpose (Use): STOCK

***Flow Rate:** A SPECIFIC FLOW RATE HAS NOT BEEN DECREED BECAUSE THIS USE CONSISTS OF STOCK DRINKING DIRECTLY FROM THE SOURCE, OR FROM A DITCH SYSTEM. THE FLOW RATE IS LIMITED TO THE MINIMUM AMOUNT HISTORICALLY NECESSARY TO SUSTAIN THIS PURPOSE.

***Volume:** THIS RIGHT INCLUDES THE AMOUNT OF WATER CONSUMPTIVELY USED FOR STOCKWATERING PURPOSES AT THE RATE OF 30 GALLONS PER DAY PER ANIMAL UNIT. ANIMAL UNITS SHALL BE BASED ON REASONABLE CARRYING CAPACITY AND HISTORICAL USE OF THE AREA SERVICED BY THIS WATER SOURCE.

***Source Name:** SPRING, UNNAMED TRIBUTARY OF HOUND CREEK
Source Type: SURFACE WATER

Point of Diversion and Means of Diversion:

<u>ID</u>	<u>Govt Lot</u>	<u>Qtr Sec</u>	<u>Sec</u>	<u>Twp</u>	<u>Rge</u>	<u>County</u>
1		NWSWSE	3	14N	1E	CASCADE

Period of Diversion: JANUARY 1 TO DECEMBER 31

Diversion Means: LIVESTOCK DIRECT FROM SOURCE

Period of Use: JANUARY 1 TO DECEMBER 31

Place of Use:

<u>ID</u>	<u>Acres</u>	<u>Govt Lot</u>	<u>Qtr Sec</u>	<u>Sec</u>	<u>Twp</u>	<u>Rge</u>	<u>County</u>
1			NWSWSE	3	14N	1E	CASCADE

Remarks:

THE FOLLOWING ISSUES WERE IDENTIFIED BY THE DNRC DURING ITS EXAMINATION OF THIS WATER RIGHT CLAIM.

THIS CLAIM NUMBER WAS NOT INCLUDED IN THE BASIN 41J DECREE ISSUED 12/16/2010.

A BETTER UNDERSTANDING OF YOUR CLAIMED WATER RIGHT CAN BE OBTAINED BY COMPARING YOUR RIGHT WITH OTHER CLAIMS IN THE BASIN. FOR EXAMPLE, COMPARE PRIORITY DATES, FLOW RATES, VOLUMES, OR ACRES IRRIGATED. ALSO, YOUR WATER RIGHT MAY BE SUBJECT TO WATER RIGHTS IN ADJOINING SUBBASINS OR BASINS AS WELL AS BEING SUBJECT TO OTHER RIGHTS ON YOUR SOURCE OF SUPPLY. FINALLY, YOUR WATER RIGHT MAY BE SUBJECT TO INDIAN RESERVED AND FEDERAL RESERVED WATER RIGHTS.

COMPLETE DETAILS REGARDING THE DNRC PREPARATION OF THIS INTERLOCUTORY DECREE AND RELATED MATERIALS CAN BE REVIEWED AT THE OFFICE LOCATIONS IDENTIFIED IN THE DOCUMENT ENTITLED "NOTICE OF ENTRY OF INTERLOCUTORY DECREE AND NOTICE OF AVAILABILITY."

SEE GENERAL FINDINGS OF FACT AND CONCLUSIONS OF LAW FOR FURTHER EXPLANATION OF YOUR CLAIMED WATER RIGHT. THESE FINDINGS CAN BE FOUND AS INDICATED IN THE DOCUMENT ENTITLED "NOTICE OF ENTRY OF INTERLOCUTORY DECREE AND NOTICE OF AVAILABILITY." IF YOU NEED OBJECTION FORMS, OR HAVE QUESTIONS ABOUT WATER COURT PROCEDURES OR CHANGES TO YOUR RIGHT, YOU CAN CONTACT THE WATER COURT BY CALLING 1-800-624-3270 (WITHIN MONTANA ONLY) OR 1-406-586-4364, OR BY WRITING TO P.O. BOX 1389, BOZEMAN, MT 59771-1389.

**INTERLOCUTORY DECREE
SMITH RIVER
BASIN 41J
ABSTRACT OF WATER RIGHT CLAIM**

IMPORTANT NOTICE

YOUR WATER RIGHT AS SHOWN ON THIS ABSTRACT MAY HAVE CHANGES FROM YOUR WATER RIGHT AS CLAIMED OR AMENDED. AN ASTERISK (*) HAS BEEN PLACED NEXT TO EACH ITEM CHANGED BY THE MONTANA WATER COURT OR BY THE DEPARTMENT OF NATURAL RESOURCES AND CONSERVATION (DNRC) DURING THE PREPARATION OF THIS INTERLOCUTORY DECREE. THESE CHANGES ARE AUTHORIZED BY THE MONTANA SUPREME COURT WATER RIGHT CLAIMS EXAMINATION RULES OR BY ORDER OF THE WATER COURT.

OBJECTIONS MAY BE FILED ACCORDING TO THE PROCEDURES OUTLINED IN THE DOCUMENT ENTITLED "NOTICE OF ENTRY OF INTERLOCUTORY DECREE AND NOTICE OF AVAILABILITY."

Water Right Number: 41J 30135114 STATEMENT OF CLAIM
Version: 1 -- ORIGINAL RIGHT
Status: ACTIVE

Owners: DANA RANCH CO INC
PO BOX 499
LAREDO, TX 78042-0449

Priority Date: APRIL 21, 1898

Type of Historical Right: USE

Purpose (Use): STOCK

***Flow Rate:** A SPECIFIC FLOW RATE HAS NOT BEEN DECREED BECAUSE THIS USE CONSISTS OF STOCK DRINKING DIRECTLY FROM THE SOURCE, OR FROM A DITCH SYSTEM. THE FLOW RATE IS LIMITED TO THE MINIMUM AMOUNT HISTORICALLY NECESSARY TO SUSTAIN THIS PURPOSE.

***Volume:** THIS RIGHT INCLUDES THE AMOUNT OF WATER CONSUMPTIVELY USED FOR STOCKWATERING PURPOSES AT THE RATE OF 30 GALLONS PER DAY PER ANIMAL UNIT. ANIMAL UNITS SHALL BE BASED ON REASONABLE CARRYING CAPACITY AND HISTORICAL USE OF THE AREA SERVICED BY THIS WATER SOURCE.

***Source Name:** SPRING, UNNAMED TRIBUTARY OF HOUND CREEK

Source Type: SURFACE WATER

Point of Diversion and Means of Diversion:

<u>ID</u>	<u>Govt Lot</u>	<u>Qtr Sec</u>	<u>Sec</u>	<u>Twp</u>	<u>Rge</u>	<u>County</u>
1		NWSWNE	3	14N	1E	CASCADE

Period of Diversion: JANUARY 1 TO DECEMBER 31

Diversion Means: LIVESTOCK DIRECT FROM SOURCE

Period of Use: JANUARY 1 TO DECEMBER 31

Place of Use:

<u>ID</u>	<u>Acres</u>	<u>Govt Lot</u>	<u>Qtr Sec</u>	<u>Sec</u>	<u>Twp</u>	<u>Rge</u>	<u>County</u>
1			NWSWNE	3	14N	1E	CASCADE

Remarks:

THE FOLLOWING ISSUES WERE IDENTIFIED BY THE DNRC DURING ITS EXAMINATION OF THIS WATER RIGHT CLAIM.

THIS CLAIM NUMBER WAS NOT INCLUDED IN THE BASIN 41J DECREE ISSUED 12/16/2010.

A BETTER UNDERSTANDING OF YOUR CLAIMED WATER RIGHT CAN BE OBTAINED BY COMPARING YOUR RIGHT WITH OTHER CLAIMS IN THE BASIN. FOR EXAMPLE, COMPARE PRIORITY DATES, FLOW RATES, VOLUMES, OR ACRES IRRIGATED. ALSO, YOUR WATER RIGHT MAY BE SUBJECT TO WATER RIGHTS IN ADJOINING SUBBASINS OR BASINS AS WELL AS BEING SUBJECT TO OTHER RIGHTS ON YOUR SOURCE OF SUPPLY. FINALLY, YOUR WATER RIGHT MAY BE SUBJECT TO INDIAN RESERVED AND FEDERAL RESERVED WATER RIGHTS.

COMPLETE DETAILS REGARDING THE DNRC PREPARATION OF THIS INTERLOCUTORY DECREE AND RELATED MATERIALS CAN BE REVIEWED AT THE OFFICE LOCATIONS IDENTIFIED IN THE DOCUMENT ENTITLED "NOTICE OF ENTRY OF INTERLOCUTORY DECREE AND NOTICE OF AVAILABILITY."

SEE GENERAL FINDINGS OF FACT AND CONCLUSIONS OF LAW FOR FURTHER EXPLANATION OF YOUR CLAIMED WATER RIGHT. THESE FINDINGS CAN BE FOUND AS INDICATED IN THE DOCUMENT ENTITLED "NOTICE OF ENTRY OF INTERLOCUTORY DECREE AND NOTICE OF AVAILABILITY." IF YOU NEED OBJECTION FORMS, OR HAVE QUESTIONS ABOUT WATER COURT PROCEDURES OR CHANGES TO YOUR RIGHT, YOU CAN CONTACT THE WATER COURT BY CALLING 1-800-624-3270 (WITHIN MONTANA ONLY) OR 1-406-586-4364, OR BY WRITING TO P.O. BOX 1389, BOZEMAN, MT 59771-1389.

**INTERLOCUTORY DECREE
SMITH RIVER
BASIN 41J
ABSTRACT OF WATER RIGHT CLAIM**

IMPORTANT NOTICE

YOUR WATER RIGHT AS SHOWN ON THIS ABSTRACT MAY HAVE CHANGES FROM YOUR WATER RIGHT AS CLAIMED OR AMENDED. AN ASTERISK (*) HAS BEEN PLACED NEXT TO EACH ITEM CHANGED BY THE MONTANA WATER COURT OR BY THE DEPARTMENT OF NATURAL RESOURCES AND CONSERVATION (DNRC) DURING THE PREPARATION OF THIS INTERLOCUTORY DECREE. THESE CHANGES ARE AUTHORIZED BY THE MONTANA SUPREME COURT WATER RIGHT CLAIMS EXAMINATION RULES OR BY ORDER OF THE WATER COURT.

OBJECTIONS MAY BE FILED ACCORDING TO THE PROCEDURES OUTLINED IN THE DOCUMENT ENTITLED "NOTICE OF ENTRY OF INTERLOCUTORY DECREE AND NOTICE OF AVAILABILITY."

Water Right Number: 41J 30135115 STATEMENT OF CLAIM
Version: 1 -- ORIGINAL RIGHT
Status: ACTIVE

Owners: DANA RANCH CO INC
PO BOX 499
LAREDO, TX 78042-0449

Priority Date: APRIL 21, 1898

Type of Historical Right: USE

Purpose (Use): STOCK

***Flow Rate:** A SPECIFIC FLOW RATE HAS NOT BEEN DECREED BECAUSE THIS USE CONSISTS OF STOCK DRINKING DIRECTLY FROM THE SOURCE, OR FROM A DITCH SYSTEM. THE FLOW RATE IS LIMITED TO THE MINIMUM AMOUNT HISTORICALLY NECESSARY TO SUSTAIN THIS PURPOSE.

***Volume:** THIS RIGHT INCLUDES THE AMOUNT OF WATER CONSUMPTIVELY USED FOR STOCKWATERING PURPOSES AT THE RATE OF 30 GALLONS PER DAY PER ANIMAL UNIT. ANIMAL UNITS SHALL BE BASED ON REASONABLE CARRYING CAPACITY AND HISTORICAL USE OF THE AREA SERVICED BY THIS WATER SOURCE.

***Source Name:** SPRING, UNNAMED TRIBUTARY OF HOUND CREEK

Source Type: SURFACE WATER

Point of Diversion and Means of Diversion:

<u>ID</u>	<u>Govt Lot</u>	<u>Qtr Sec</u>	<u>Sec</u>	<u>Twp</u>	<u>Rge</u>	<u>County</u>
1		NWNWSE	3	14N	1E	CASCADE

Period of Diversion: JANUARY 1 TO DECEMBER 31

Diversion Means: LIVESTOCK DIRECT FROM SOURCE

Period of Use: JANUARY 1 TO DECEMBER 31

Place of Use:

<u>ID</u>	<u>Acres</u>	<u>Govt Lot</u>	<u>Qtr Sec</u>	<u>Sec</u>	<u>Twp</u>	<u>Rge</u>	<u>County</u>
1			NWNWSE	3	14N	1E	CASCADE

Remarks:

THE FOLLOWING ISSUES WERE IDENTIFIED BY THE DNRC DURING ITS EXAMINATION OF THIS WATER RIGHT CLAIM.

THIS CLAIM NUMBER WAS NOT INCLUDED IN THE BASIN 41J DECREE ISSUED 12/16/2010.

A BETTER UNDERSTANDING OF YOUR CLAIMED WATER RIGHT CAN BE OBTAINED BY COMPARING YOUR RIGHT WITH OTHER CLAIMS IN THE BASIN. FOR EXAMPLE, COMPARE PRIORITY DATES, FLOW RATES, VOLUMES, OR ACRES IRRIGATED. ALSO, YOUR WATER RIGHT MAY BE SUBJECT TO WATER RIGHTS IN ADJOINING SUBBASINS OR BASINS AS WELL AS BEING SUBJECT TO OTHER RIGHTS ON YOUR SOURCE OF SUPPLY. FINALLY, YOUR WATER RIGHT MAY BE SUBJECT TO INDIAN RESERVED AND FEDERAL RESERVED WATER RIGHTS.

COMPLETE DETAILS REGARDING THE DNRC PREPARATION OF THIS INTERLOCUTORY DECREE AND RELATED MATERIALS CAN BE REVIEWED AT THE OFFICE LOCATIONS IDENTIFIED IN THE DOCUMENT ENTITLED "NOTICE OF ENTRY OF INTERLOCUTORY DECREE AND NOTICE OF AVAILABILITY."

SEE GENERAL FINDINGS OF FACT AND CONCLUSIONS OF LAW FOR FURTHER EXPLANATION OF YOUR CLAIMED WATER RIGHT. THESE FINDINGS CAN BE FOUND AS INDICATED IN THE DOCUMENT ENTITLED "NOTICE OF ENTRY OF INTERLOCUTORY DECREE AND NOTICE OF AVAILABILITY." IF YOU NEED OBJECTION FORMS, OR HAVE QUESTIONS ABOUT WATER COURT PROCEDURES OR CHANGES TO YOUR RIGHT, YOU CAN CONTACT THE WATER COURT BY CALLING 1-800-624-3270 (WITHIN MONTANA ONLY) OR 1-406-586-4364, OR BY WRITING TO P.O. BOX 1389, BOZEMAN, MT 59771-1389.

**INTERLOCUTORY DECREE
SMITH RIVER
BASIN 41J
ABSTRACT OF WATER RIGHT CLAIM**

IMPORTANT NOTICE

YOUR WATER RIGHT AS SHOWN ON THIS ABSTRACT MAY HAVE CHANGES FROM YOUR WATER RIGHT AS CLAIMED OR AMENDED. AN ASTERISK (*) HAS BEEN PLACED NEXT TO EACH ITEM CHANGED BY THE MONTANA WATER COURT OR BY THE DEPARTMENT OF NATURAL RESOURCES AND CONSERVATION (DNRC) DURING THE PREPARATION OF THIS INTERLOCUTORY DECREE. THESE CHANGES ARE AUTHORIZED BY THE MONTANA SUPREME COURT WATER RIGHT CLAIMS EXAMINATION RULES OR BY ORDER OF THE WATER COURT.

OBJECTIONS MAY BE FILED ACCORDING TO THE PROCEDURES OUTLINED IN THE DOCUMENT ENTITLED "NOTICE OF ENTRY OF INTERLOCUTORY DECREE AND NOTICE OF AVAILABILITY."

Water Right Number: 41J 30135116 STATEMENT OF CLAIM

Version: 1 -- ORIGINAL RIGHT

Status: ACTIVE

Owners: DANA RANCH CO INC
PO BOX 499
LAREDO, TX 78042-0449

Priority Date: APRIL 21, 1898

Type of Historical Right: USE

Purpose (Use): STOCK

***Flow Rate:** A SPECIFIC FLOW RATE HAS NOT BEEN DECREED BECAUSE THIS USE CONSISTS OF STOCK DRINKING DIRECTLY FROM THE SOURCE, OR FROM A DITCH SYSTEM. THE FLOW RATE IS LIMITED TO THE MINIMUM AMOUNT HISTORICALLY NECESSARY TO SUSTAIN THIS PURPOSE.

***Volume:** THIS RIGHT INCLUDES THE AMOUNT OF WATER CONSUMPTIVELY USED FOR STOCKWATERING PURPOSES AT THE RATE OF 30 GALLONS PER DAY PER ANIMAL UNIT. ANIMAL UNITS SHALL BE BASED ON REASONABLE CARRYING CAPACITY AND HISTORICAL USE OF THE AREA SERVICED BY THIS WATER SOURCE.

***Source Name:** SPRING, UNNAMED TRIBUTARY OF ELK CREEK

Source Type: SURFACE WATER

Point of Diversion and Means of Diversion:

<u>ID</u>	<u>Govt Lot</u>	<u>Qtr Sec</u>	<u>Sec</u>	<u>Twp</u>	<u>Rge</u>	<u>County</u>
1		SWSWNW	10	14N	1E	CASCADE

Period of Diversion: JANUARY 1 TO DECEMBER 31

Diversion Means: LIVESTOCK DIRECT FROM SOURCE

Period of Use: JANUARY 1 TO DECEMBER 31

Place of Use:

<u>ID</u>	<u>Acres</u>	<u>Govt Lot</u>	<u>Qtr Sec</u>	<u>Sec</u>	<u>Twp</u>	<u>Rge</u>	<u>County</u>
1			SWSWNW	10	14N	1E	CASCADE

Remarks:

THE FOLLOWING ISSUES WERE IDENTIFIED BY THE DNRC DURING ITS EXAMINATION OF THIS WATER RIGHT CLAIM.

THIS CLAIM NUMBER WAS NOT INCLUDED IN THE BASIN 41J DECREE ISSUED 12/16/2010.

A BETTER UNDERSTANDING OF YOUR CLAIMED WATER RIGHT CAN BE OBTAINED BY COMPARING YOUR RIGHT WITH OTHER CLAIMS IN THE BASIN. FOR EXAMPLE, COMPARE PRIORITY DATES, FLOW RATES, VOLUMES, OR ACRES IRRIGATED. ALSO, YOUR WATER RIGHT MAY BE SUBJECT TO WATER RIGHTS IN ADJOINING SUBBASINS OR BASINS AS WELL AS BEING SUBJECT TO OTHER RIGHTS ON YOUR SOURCE OF SUPPLY. FINALLY, YOUR WATER RIGHT MAY BE SUBJECT TO INDIAN RESERVED AND FEDERAL RESERVED WATER RIGHTS.

COMPLETE DETAILS REGARDING THE DNRC PREPARATION OF THIS INTERLOCUTORY DECREE AND RELATED MATERIALS CAN BE REVIEWED AT THE OFFICE LOCATIONS IDENTIFIED IN THE DOCUMENT ENTITLED "NOTICE OF ENTRY OF INTERLOCUTORY DECREE AND NOTICE OF AVAILABILITY."

SEE GENERAL FINDINGS OF FACT AND CONCLUSIONS OF LAW FOR FURTHER EXPLANATION OF YOUR CLAIMED WATER RIGHT. THESE FINDINGS CAN BE FOUND AS INDICATED IN THE DOCUMENT ENTITLED "NOTICE OF ENTRY OF INTERLOCUTORY DECREE AND NOTICE OF AVAILABILITY." IF YOU NEED OBJECTION FORMS, OR HAVE QUESTIONS ABOUT WATER COURT PROCEDURES OR CHANGES TO YOUR RIGHT, YOU CAN CONTACT THE WATER COURT BY CALLING 1-800-624-3270 (WITHIN MONTANA ONLY) OR 1-406-586-4364, OR BY WRITING TO P.O. BOX 1389, BOZEMAN, MT 59771-1389.

**INTERLOCUTORY DECREE
SMITH RIVER
BASIN 41J
ABSTRACT OF WATER RIGHT CLAIM**

IMPORTANT NOTICE

YOUR WATER RIGHT AS SHOWN ON THIS ABSTRACT MAY HAVE CHANGES FROM YOUR WATER RIGHT AS CLAIMED OR AMENDED. AN ASTERISK (*) HAS BEEN PLACED NEXT TO EACH ITEM CHANGED BY THE MONTANA WATER COURT OR BY THE DEPARTMENT OF NATURAL RESOURCES AND CONSERVATION (DNRC) DURING THE PREPARATION OF THIS INTERLOCUTORY DECREE. THESE CHANGES ARE AUTHORIZED BY THE MONTANA SUPREME COURT WATER RIGHT CLAIMS EXAMINATION RULES OR BY ORDER OF THE WATER COURT.

OBJECTIONS MAY BE FILED ACCORDING TO THE PROCEDURES OUTLINED IN THE DOCUMENT ENTITLED "NOTICE OF ENTRY OF INTERLOCUTORY DECREE AND NOTICE OF AVAILABILITY."

Water Right Number: 41J 30135117 STATEMENT OF CLAIM
Version: 1 -- ORIGINAL RIGHT
Status: ACTIVE

Owners: DANA RANCH CO INC
PO BOX 499
LAREDO, TX 78042-0449

Priority Date: APRIL 21, 1898

Type of Historical Right: USE

Purpose (Use): STOCK

***Flow Rate:** A SPECIFIC FLOW RATE HAS NOT BEEN DECREED BECAUSE THIS USE CONSISTS OF STOCK DRINKING DIRECTLY FROM THE SOURCE, OR FROM A DITCH SYSTEM. THE FLOW RATE IS LIMITED TO THE MINIMUM AMOUNT HISTORICALLY NECESSARY TO SUSTAIN THIS PURPOSE.

***Volume:** THIS RIGHT INCLUDES THE AMOUNT OF WATER CONSUMPTIVELY USED FOR STOCKWATERING PURPOSES AT THE RATE OF 30 GALLONS PER DAY PER ANIMAL UNIT. ANIMAL UNITS SHALL BE BASED ON REASONABLE CARRYING CAPACITY AND HISTORICAL USE OF THE AREA SERVICED BY THIS WATER SOURCE.

***Source Name:** SPRING, UNNAMED TRIBUTARY OF ELK CREEK

Source Type: SURFACE WATER

Point of Diversion and Means of Diversion:

<u>ID</u>	<u>Govt Lot</u>	<u>Qtr Sec</u>	<u>Sec</u>	<u>Twp</u>	<u>Rge</u>	<u>County</u>
1		SENWSW	10	14N	1E	CASCADE

Period of Diversion: JANUARY 1 TO DECEMBER 31

Diversion Means: LIVESTOCK DIRECT FROM SOURCE

Period of Use: JANUARY 1 TO DECEMBER 31

Place of Use:

<u>ID</u>	<u>Acres</u>	<u>Govt Lot</u>	<u>Qtr Sec</u>	<u>Sec</u>	<u>Twp</u>	<u>Rge</u>	<u>County</u>
1			SENWSW	10	14N	1E	CASCADE

Remarks:

THE FOLLOWING ISSUES WERE IDENTIFIED BY THE DNRC DURING ITS EXAMINATION OF THIS WATER RIGHT CLAIM.

THIS CLAIM NUMBER WAS NOT INCLUDED IN THE BASIN 41J DECREE ISSUED 12/16/2010.

A BETTER UNDERSTANDING OF YOUR CLAIMED WATER RIGHT CAN BE OBTAINED BY COMPARING YOUR RIGHT WITH OTHER CLAIMS IN THE BASIN. FOR EXAMPLE, COMPARE PRIORITY DATES, FLOW RATES, VOLUMES, OR ACRES IRRIGATED. ALSO, YOUR WATER RIGHT MAY BE SUBJECT TO WATER RIGHTS IN ADJOINING SUBBASINS OR BASINS AS WELL AS BEING SUBJECT TO OTHER RIGHTS ON YOUR SOURCE OF SUPPLY. FINALLY, YOUR WATER RIGHT MAY BE SUBJECT TO INDIAN RESERVED AND FEDERAL RESERVED WATER RIGHTS.

COMPLETE DETAILS REGARDING THE DNRC PREPARATION OF THIS INTERLOCUTORY DECREE AND RELATED MATERIALS CAN BE REVIEWED AT THE OFFICE LOCATIONS IDENTIFIED IN THE DOCUMENT ENTITLED "NOTICE OF ENTRY OF INTERLOCUTORY DECREE AND NOTICE OF AVAILABILITY."

SEE GENERAL FINDINGS OF FACT AND CONCLUSIONS OF LAW FOR FURTHER EXPLANATION OF YOUR CLAIMED WATER RIGHT. THESE FINDINGS CAN BE FOUND AS INDICATED IN THE DOCUMENT ENTITLED "NOTICE OF ENTRY OF INTERLOCUTORY DECREE AND NOTICE OF AVAILABILITY." IF YOU NEED OBJECTION FORMS, OR HAVE QUESTIONS ABOUT WATER COURT PROCEDURES OR CHANGES TO YOUR RIGHT, YOU CAN CONTACT THE WATER COURT BY CALLING 1-800-624-3270 (WITHIN MONTANA ONLY) OR 1-406-586-4364, OR BY WRITING TO P.O. BOX 1389, BOZEMAN, MT 59771-1389.

**INTERLOCUTORY DECREE
SMITH RIVER
BASIN 41J
ABSTRACT OF WATER RIGHT CLAIM**

IMPORTANT NOTICE

YOUR WATER RIGHT AS SHOWN ON THIS ABSTRACT MAY HAVE CHANGES FROM YOUR WATER RIGHT AS CLAIMED OR AMENDED. AN ASTERISK (*) HAS BEEN PLACED NEXT TO EACH ITEM CHANGED BY THE MONTANA WATER COURT OR BY THE DEPARTMENT OF NATURAL RESOURCES AND CONSERVATION (DNRC) DURING THE PREPARATION OF THIS INTERLOCUTORY DECREE. THESE CHANGES ARE AUTHORIZED BY THE MONTANA SUPREME COURT WATER RIGHT CLAIMS EXAMINATION RULES OR BY ORDER OF THE WATER COURT.

OBJECTIONS MAY BE FILED ACCORDING TO THE PROCEDURES OUTLINED IN THE DOCUMENT ENTITLED "NOTICE OF ENTRY OF INTERLOCUTORY DECREE AND NOTICE OF AVAILABILITY."

Water Right Number: 41J 30135119 STATEMENT OF CLAIM
Version: 1 -- ORIGINAL RIGHT
Status: ACTIVE

Owners: DANA RANCH CO INC
PO BOX 499
LAREDO, TX 78042-0449

Priority Date: APRIL 21, 1898

Type of Historical Right: USE

Purpose (Use): STOCK

***Flow Rate:** A SPECIFIC FLOW RATE HAS NOT BEEN DECREED BECAUSE THIS USE CONSISTS OF STOCK DRINKING DIRECTLY FROM THE SOURCE, OR FROM A DITCH SYSTEM. THE FLOW RATE IS LIMITED TO THE MINIMUM AMOUNT HISTORICALLY NECESSARY TO SUSTAIN THIS PURPOSE.

***Volume:** THIS RIGHT INCLUDES THE AMOUNT OF WATER CONSUMPTIVELY USED FOR STOCKWATERING PURPOSES AT THE RATE OF 30 GALLONS PER DAY PER ANIMAL UNIT. ANIMAL UNITS SHALL BE BASED ON REASONABLE CARRYING CAPACITY AND HISTORICAL USE OF THE AREA SERVICED BY THIS WATER SOURCE.

***Source Name:** SPRING, UNNAMED TRIBUTARY OF CROOKED CREEK

Source Type: SURFACE WATER

Point of Diversion and Means of Diversion:

<u>ID</u>	<u>Govt Lot</u>	<u>Qtr Sec</u>	<u>Sec</u>	<u>Twp</u>	<u>Rge</u>	<u>County</u>
1		SEWNW	11	14N	1E	CASCADE

Period of Diversion: JANUARY 1 TO DECEMBER 31

Diversion Means: LIVESTOCK DIRECT FROM SOURCE

Period of Use: JANUARY 1 TO DECEMBER 31

Place of Use:

<u>ID</u>	<u>Acres</u>	<u>Govt Lot</u>	<u>Qtr Sec</u>	<u>Sec</u>	<u>Twp</u>	<u>Rge</u>	<u>County</u>
1			SEWNW	11	14N	1E	CASCADE

Remarks:

THE FOLLOWING ISSUES WERE IDENTIFIED BY THE DNRC DURING ITS EXAMINATION OF THIS WATER RIGHT CLAIM.

THIS CLAIM NUMBER WAS NOT INCLUDED IN THE BASIN 41J DECREE ISSUED 12/16/2010.

A BETTER UNDERSTANDING OF YOUR CLAIMED WATER RIGHT CAN BE OBTAINED BY COMPARING YOUR RIGHT WITH OTHER CLAIMS IN THE BASIN. FOR EXAMPLE, COMPARE PRIORITY DATES, FLOW RATES, VOLUMES, OR ACRES IRRIGATED. ALSO, YOUR WATER RIGHT MAY BE SUBJECT TO WATER RIGHTS IN ADJOINING SUBBASINS OR BASINS AS WELL AS BEING SUBJECT TO OTHER RIGHTS ON YOUR SOURCE OF SUPPLY. FINALLY, YOUR WATER RIGHT MAY BE SUBJECT TO INDIAN RESERVED AND FEDERAL RESERVED WATER RIGHTS.

COMPLETE DETAILS REGARDING THE DNRC PREPARATION OF THIS INTERLOCUTORY DECREE AND RELATED MATERIALS CAN BE REVIEWED AT THE OFFICE LOCATIONS IDENTIFIED IN THE DOCUMENT ENTITLED "NOTICE OF ENTRY OF INTERLOCUTORY DECREE AND NOTICE OF AVAILABILITY."

SEE GENERAL FINDINGS OF FACT AND CONCLUSIONS OF LAW FOR FURTHER EXPLANATION OF YOUR CLAIMED WATER RIGHT. THESE FINDINGS CAN BE FOUND AS INDICATED IN THE DOCUMENT ENTITLED "NOTICE OF ENTRY OF INTERLOCUTORY DECREE AND NOTICE OF AVAILABILITY." IF YOU NEED OBJECTION FORMS, OR HAVE QUESTIONS ABOUT WATER COURT PROCEDURES OR CHANGES TO YOUR RIGHT, YOU CAN CONTACT THE WATER COURT BY CALLING 1-800-624-3270 (WITHIN MONTANA ONLY) OR 1-406-586-4364, OR BY WRITING TO P.O. BOX 1389, BOZEMAN, MT 59771-1389.

**INTERLOCUTORY DECREE
SMITH RIVER
BASIN 41J
ABSTRACT OF WATER RIGHT CLAIM**

IMPORTANT NOTICE

YOUR WATER RIGHT AS SHOWN ON THIS ABSTRACT MAY HAVE CHANGES FROM YOUR WATER RIGHT AS CLAIMED OR AMENDED. AN ASTERISK (*) HAS BEEN PLACED NEXT TO EACH ITEM CHANGED BY THE MONTANA WATER COURT OR BY THE DEPARTMENT OF NATURAL RESOURCES AND CONSERVATION (DNRC) DURING THE PREPARATION OF THIS INTERLOCUTORY DECREE. THESE CHANGES ARE AUTHORIZED BY THE MONTANA SUPREME COURT WATER RIGHT CLAIMS EXAMINATION RULES OR BY ORDER OF THE WATER COURT.

OBJECTIONS MAY BE FILED ACCORDING TO THE PROCEDURES OUTLINED IN THE DOCUMENT ENTITLED "NOTICE OF ENTRY OF INTERLOCUTORY DECREE AND NOTICE OF AVAILABILITY."

Water Right Number: 41J 30135121 STATEMENT OF CLAIM
Version: 1 -- ORIGINAL RIGHT
Status: ACTIVE

Owners: DANA RANCH CO INC
PO BOX 499
LAREDO, TX 78042-0449

Priority Date: APRIL 21, 1898

Type of Historical Right: USE

Purpose (Use): STOCK

***Flow Rate:** A SPECIFIC FLOW RATE HAS NOT BEEN DECREED BECAUSE THIS USE CONSISTS OF STOCK DRINKING DIRECTLY FROM THE SOURCE, OR FROM A DITCH SYSTEM. THE FLOW RATE IS LIMITED TO THE MINIMUM AMOUNT HISTORICALLY NECESSARY TO SUSTAIN THIS PURPOSE.

***Volume:** THIS RIGHT INCLUDES THE AMOUNT OF WATER CONSUMPTIVELY USED FOR STOCKWATERING PURPOSES AT THE RATE OF 30 GALLONS PER DAY PER ANIMAL UNIT. ANIMAL UNITS SHALL BE BASED ON REASONABLE CARRYING CAPACITY AND HISTORICAL USE OF THE AREA SERVICED BY THIS WATER SOURCE.

***Source Name:** SPRING, UNNAMED TRIBUTARY OF CROOKED CREEK
Source Type: SURFACE WATER

Point of Diversion and Means of Diversion:

<u>ID</u>	<u>Govt Lot</u>	<u>Qtr Sec</u>	<u>Sec</u>	<u>Twp</u>	<u>Rge</u>	<u>County</u>
1		SESENE	11	14N	1E	CASCADE

Period of Diversion: JANUARY 1 TO DECEMBER 31

Diversion Means: LIVESTOCK DIRECT FROM SOURCE

Period of Use: JANUARY 1 TO DECEMBER 31

Place of Use:

<u>ID</u>	<u>Acres</u>	<u>Govt Lot</u>	<u>Qtr Sec</u>	<u>Sec</u>	<u>Twp</u>	<u>Rge</u>	<u>County</u>
1			SESENE	11	14N	1E	CASCADE

Remarks:

THE FOLLOWING ISSUES WERE IDENTIFIED BY THE DNRC DURING ITS EXAMINATION OF THIS WATER RIGHT CLAIM.

THIS CLAIM NUMBER WAS NOT INCLUDED IN THE BASIN 41J DECREE ISSUED 12/16/2010.

A BETTER UNDERSTANDING OF YOUR CLAIMED WATER RIGHT CAN BE OBTAINED BY COMPARING YOUR RIGHT WITH OTHER CLAIMS IN THE BASIN. FOR EXAMPLE, COMPARE PRIORITY DATES, FLOW RATES, VOLUMES, OR ACRES IRRIGATED. ALSO, YOUR WATER RIGHT MAY BE SUBJECT TO WATER RIGHTS IN ADJOINING SUBBASINS OR BASINS AS WELL AS BEING SUBJECT TO OTHER RIGHTS ON YOUR SOURCE OF SUPPLY. FINALLY, YOUR WATER RIGHT MAY BE SUBJECT TO INDIAN RESERVED AND FEDERAL RESERVED WATER RIGHTS.

COMPLETE DETAILS REGARDING THE DNRC PREPARATION OF THIS INTERLOCUTORY DECREE AND RELATED MATERIALS CAN BE REVIEWED AT THE OFFICE LOCATIONS IDENTIFIED IN THE DOCUMENT ENTITLED "NOTICE OF ENTRY OF INTERLOCUTORY DECREE AND NOTICE OF AVAILABILITY."

SEE GENERAL FINDINGS OF FACT AND CONCLUSIONS OF LAW FOR FURTHER EXPLANATION OF YOUR CLAIMED WATER RIGHT. THESE FINDINGS CAN BE FOUND AS INDICATED IN THE DOCUMENT ENTITLED "NOTICE OF ENTRY OF INTERLOCUTORY DECREE AND NOTICE OF AVAILABILITY." IF YOU NEED OBJECTION FORMS, OR HAVE QUESTIONS ABOUT WATER COURT PROCEDURES OR CHANGES TO YOUR RIGHT, YOU CAN CONTACT THE WATER COURT BY CALLING 1-800-624-3270 (WITHIN MONTANA ONLY) OR 1-406-586-4364, OR BY WRITING TO P.O. BOX 1389, BOZEMAN, MT 59771-1389.

**INTERLOCUTORY DECREE
SMITH RIVER
BASIN 41J
ABSTRACT OF WATER RIGHT CLAIM**

IMPORTANT NOTICE

YOUR WATER RIGHT AS SHOWN ON THIS ABSTRACT MAY HAVE CHANGES FROM YOUR WATER RIGHT AS CLAIMED OR AMENDED. AN ASTERISK (*) HAS BEEN PLACED NEXT TO EACH ITEM CHANGED BY THE MONTANA WATER COURT OR BY THE DEPARTMENT OF NATURAL RESOURCES AND CONSERVATION (DNRC) DURING THE PREPARATION OF THIS INTERLOCUTORY DECREE. THESE CHANGES ARE AUTHORIZED BY THE MONTANA SUPREME COURT WATER RIGHT CLAIMS EXAMINATION RULES OR BY ORDER OF THE WATER COURT.

OBJECTIONS MAY BE FILED ACCORDING TO THE PROCEDURES OUTLINED IN THE DOCUMENT ENTITLED "NOTICE OF ENTRY OF INTERLOCUTORY DECREE AND NOTICE OF AVAILABILITY."

Water Right Number: 41J 30135122 STATEMENT OF CLAIM
Version: 1 -- ORIGINAL RIGHT
Status: ACTIVE

Owners: DANA RANCH CO INC
PO BOX 499
LAREDO, TX 78042-0449

Priority Date: APRIL 21, 1898

Type of Historical Right: USE

Purpose (Use): STOCK

***Flow Rate:** A SPECIFIC FLOW RATE HAS NOT BEEN DECREED BECAUSE THIS USE CONSISTS OF STOCK DRINKING DIRECTLY FROM THE SOURCE, OR FROM A DITCH SYSTEM. THE FLOW RATE IS LIMITED TO THE MINIMUM AMOUNT HISTORICALLY NECESSARY TO SUSTAIN THIS PURPOSE.

***Volume:** THIS RIGHT INCLUDES THE AMOUNT OF WATER CONSUMPTIVELY USED FOR STOCKWATERING PURPOSES AT THE RATE OF 30 GALLONS PER DAY PER ANIMAL UNIT. ANIMAL UNITS SHALL BE BASED ON REASONABLE CARRYING CAPACITY AND HISTORICAL USE OF THE AREA SERVICED BY THIS WATER SOURCE.

***Source Name:** SPRING, UNNAMED TRIBUTARY OF CROOKED CREEK
Source Type: SURFACE WATER

Point of Diversion and Means of Diversion:

<u>ID</u>	<u>Govt Lot</u>	<u>Qtr Sec</u>	<u>Sec</u>	<u>Twp</u>	<u>Rge</u>	<u>County</u>
1		SENE	11	14N	1E	CASCADE

Period of Diversion: JANUARY 1 TO DECEMBER 31

Diversion Means: LIVESTOCK DIRECT FROM SOURCE

Period of Use: JANUARY 1 TO DECEMBER 31

Place of Use:

<u>ID</u>	<u>Acres</u>	<u>Govt Lot</u>	<u>Qtr Sec</u>	<u>Sec</u>	<u>Twp</u>	<u>Rge</u>	<u>County</u>
1			SENE	11	14N	1E	CASCADE

Remarks:

THE FOLLOWING ISSUES WERE IDENTIFIED BY THE DNRC DURING ITS EXAMINATION OF THIS WATER RIGHT CLAIM.

THIS CLAIM NUMBER WAS NOT INCLUDED IN THE BASIN 41J DECREE ISSUED 12/16/2010.

A BETTER UNDERSTANDING OF YOUR CLAIMED WATER RIGHT CAN BE OBTAINED BY COMPARING YOUR RIGHT WITH OTHER CLAIMS IN THE BASIN. FOR EXAMPLE, COMPARE PRIORITY DATES, FLOW RATES, VOLUMES, OR ACRES IRRIGATED. ALSO, YOUR WATER RIGHT MAY BE SUBJECT TO WATER RIGHTS IN ADJOINING SUBBASINS OR BASINS AS WELL AS BEING SUBJECT TO OTHER RIGHTS ON YOUR SOURCE OF SUPPLY. FINALLY, YOUR WATER RIGHT MAY BE SUBJECT TO INDIAN RESERVED AND FEDERAL RESERVED WATER RIGHTS.

COMPLETE DETAILS REGARDING THE DNRC PREPARATION OF THIS INTERLOCUTORY DECREE AND RELATED MATERIALS CAN BE REVIEWED AT THE OFFICE LOCATIONS IDENTIFIED IN THE DOCUMENT ENTITLED "NOTICE OF ENTRY OF INTERLOCUTORY DECREE AND NOTICE OF AVAILABILITY."

SEE GENERAL FINDINGS OF FACT AND CONCLUSIONS OF LAW FOR FURTHER EXPLANATION OF YOUR CLAIMED WATER RIGHT. THESE FINDINGS CAN BE FOUND AS INDICATED IN THE DOCUMENT ENTITLED "NOTICE OF ENTRY OF INTERLOCUTORY DECREE AND NOTICE OF AVAILABILITY." IF YOU NEED OBJECTION FORMS, OR HAVE QUESTIONS ABOUT WATER COURT PROCEDURES OR CHANGES TO YOUR RIGHT, YOU CAN CONTACT THE WATER COURT BY CALLING 1-800-624-3270 (WITHIN MONTANA ONLY) OR 1-406-586-4364, OR BY WRITING TO P.O. BOX 1389, BOZEMAN, MT 59771-1389.

**INTERLOCUTORY DECREE
SMITH RIVER
BASIN 41J
ABSTRACT OF WATER RIGHT CLAIM**

IMPORTANT NOTICE

YOUR WATER RIGHT AS SHOWN ON THIS ABSTRACT MAY HAVE CHANGES FROM YOUR WATER RIGHT AS CLAIMED OR AMENDED. AN ASTERISK (*) HAS BEEN PLACED NEXT TO EACH ITEM CHANGED BY THE MONTANA WATER COURT OR BY THE DEPARTMENT OF NATURAL RESOURCES AND CONSERVATION (DNRC) DURING THE PREPARATION OF THIS INTERLOCUTORY DECREE. THESE CHANGES ARE AUTHORIZED BY THE MONTANA SUPREME COURT WATER RIGHT CLAIMS EXAMINATION RULES OR BY ORDER OF THE WATER COURT.

OBJECTIONS MAY BE FILED ACCORDING TO THE PROCEDURES OUTLINED IN THE DOCUMENT ENTITLED "NOTICE OF ENTRY OF INTERLOCUTORY DECREE AND NOTICE OF AVAILABILITY."

Water Right Number: 41J 30135123 STATEMENT OF CLAIM
Version: 1 -- ORIGINAL RIGHT
Status: ACTIVE

Owners: DANA RANCH CO INC
PO BOX 499
LAREDO, TX 78042-0449

Priority Date: APRIL 21, 1898

Type of Historical Right: USE

Purpose (Use): STOCK

***Flow Rate:** A SPECIFIC FLOW RATE HAS NOT BEEN DECREED BECAUSE THIS USE CONSISTS OF STOCK DRINKING DIRECTLY FROM THE SOURCE, OR FROM A DITCH SYSTEM. THE FLOW RATE IS LIMITED TO THE MINIMUM AMOUNT HISTORICALLY NECESSARY TO SUSTAIN THIS PURPOSE.

***Volume:** THIS RIGHT INCLUDES THE AMOUNT OF WATER CONSUMPTIVELY USED FOR STOCKWATERING PURPOSES AT THE RATE OF 30 GALLONS PER DAY PER ANIMAL UNIT. ANIMAL UNITS SHALL BE BASED ON REASONABLE CARRYING CAPACITY AND HISTORICAL USE OF THE AREA SERVICED BY THIS WATER SOURCE.

***Source Name:** SPRING, UNNAMED TRIBUTARY OF CROOKED CREEK
Source Type: SURFACE WATER

Point of Diversion and Means of Diversion:

<u>ID</u>	<u>Govt Lot</u>	<u>Qtr Sec</u>	<u>Sec</u>	<u>Twp</u>	<u>Rge</u>	<u>County</u>
1		NENENE	11	14N	1E	CASCADE

Period of Diversion: JANUARY 1 TO DECEMBER 31

Diversion Means: LIVESTOCK DIRECT FROM SOURCE

Period of Use: JANUARY 1 TO DECEMBER 31

Place of Use:

<u>ID</u>	<u>Acres</u>	<u>Govt Lot</u>	<u>Qtr Sec</u>	<u>Sec</u>	<u>Twp</u>	<u>Rge</u>	<u>County</u>
1			NENENE	11	14N	1E	CASCADE

Remarks:

THE FOLLOWING ISSUES WERE IDENTIFIED BY THE DNRC DURING ITS EXAMINATION OF THIS WATER RIGHT CLAIM.

THIS CLAIM NUMBER WAS NOT INCLUDED IN THE BASIN 41J DECREE ISSUED 12/16/2010.

A BETTER UNDERSTANDING OF YOUR CLAIMED WATER RIGHT CAN BE OBTAINED BY COMPARING YOUR RIGHT WITH OTHER CLAIMS IN THE BASIN. FOR EXAMPLE, COMPARE PRIORITY DATES, FLOW RATES, VOLUMES, OR ACRES IRRIGATED. ALSO, YOUR WATER RIGHT MAY BE SUBJECT TO WATER RIGHTS IN ADJOINING SUBBASINS OR BASINS AS WELL AS BEING SUBJECT TO OTHER RIGHTS ON YOUR SOURCE OF SUPPLY. FINALLY, YOUR WATER RIGHT MAY BE SUBJECT TO INDIAN RESERVED AND FEDERAL RESERVED WATER RIGHTS.

COMPLETE DETAILS REGARDING THE DNRC PREPARATION OF THIS INTERLOCUTORY DECREE AND RELATED MATERIALS CAN BE REVIEWED AT THE OFFICE LOCATIONS IDENTIFIED IN THE DOCUMENT ENTITLED "NOTICE OF ENTRY OF INTERLOCUTORY DECREE AND NOTICE OF AVAILABILITY."

SEE GENERAL FINDINGS OF FACT AND CONCLUSIONS OF LAW FOR FURTHER EXPLANATION OF YOUR CLAIMED WATER RIGHT. THESE FINDINGS CAN BE FOUND AS INDICATED IN THE DOCUMENT ENTITLED "NOTICE OF ENTRY OF INTERLOCUTORY DECREE AND NOTICE OF AVAILABILITY." IF YOU NEED OBJECTION FORMS, OR HAVE QUESTIONS ABOUT WATER COURT PROCEDURES OR CHANGES TO YOUR RIGHT, YOU CAN CONTACT THE WATER COURT BY CALLING 1-800-624-3270 (WITHIN MONTANA ONLY) OR 1-406-586-4364, OR BY WRITING TO P.O. BOX 1389, BOZEMAN, MT 59771-1389.

**INTERLOCUTORY DECREE
SMITH RIVER
BASIN 41J
ABSTRACT OF WATER RIGHT CLAIM**

IMPORTANT NOTICE

YOUR WATER RIGHT AS SHOWN ON THIS ABSTRACT MAY HAVE CHANGES FROM YOUR WATER RIGHT AS CLAIMED OR AMENDED. AN ASTERISK (*) HAS BEEN PLACED NEXT TO EACH ITEM CHANGED BY THE MONTANA WATER COURT OR BY THE DEPARTMENT OF NATURAL RESOURCES AND CONSERVATION (DNRC) DURING THE PREPARATION OF THIS INTERLOCUTORY DECREE. THESE CHANGES ARE AUTHORIZED BY THE MONTANA SUPREME COURT WATER RIGHT CLAIMS EXAMINATION RULES OR BY ORDER OF THE WATER COURT.

OBJECTIONS MAY BE FILED ACCORDING TO THE PROCEDURES OUTLINED IN THE DOCUMENT ENTITLED "NOTICE OF ENTRY OF INTERLOCUTORY DECREE AND NOTICE OF AVAILABILITY."

Water Right Number: 41J 30135124 STATEMENT OF CLAIM
Version: 1 -- ORIGINAL RIGHT
Status: ACTIVE

Owners: DANA RANCH CO INC
PO BOX 499
LAREDO, TX 78042-0449

Priority Date: APRIL 21, 1898

Type of Historical Right: USE

Purpose (Use): STOCK

Flow Rate: 30.00 GPM

***Volume:** THIS RIGHT INCLUDES THE AMOUNT OF WATER CONSUMPTIVELY USED FOR STOCKWATERING PURPOSES AT THE RATE OF 30 GALLONS PER DAY PER ANIMAL UNIT. ANIMAL UNITS SHALL BE BASED ON REASONABLE CARRYING CAPACITY AND HISTORICAL USE OF THE AREA SERVICED BY THIS WATER SOURCE.

***Source Name:** SPRING, UNNAMED TRIBUTARY OF CROOKED CREEK

Source Type: GROUNDWATER

***Point of Diversion and Means of Diversion:**

<u>ID</u>	<u>Govt Lot</u>	<u>Qtr Sec</u>	<u>Sec</u>	<u>Twp</u>	<u>Rge</u>	<u>County</u>
1		SESENE	12	14N	1E	CASCADE

Period of Diversion: JANUARY 1 TO DECEMBER 31

Diversion Means: DEVELOPED SPRING

Period of Use: JANUARY 1 TO DECEMBER 31

Place of Use:

<u>ID</u>	<u>Acres</u>	<u>Govt Lot</u>	<u>Qtr Sec</u>	<u>Sec</u>	<u>Twp</u>	<u>Rge</u>	<u>County</u>
1			SESENE	12	14N	1E	CASCADE

Remarks:

THE FOLLOWING ISSUES WERE IDENTIFIED BY THE DNRC DURING ITS EXAMINATION OF THIS WATER RIGHT CLAIM.

THIS CLAIM NUMBER WAS NOT INCLUDED IN THE BASIN 41J DECREE ISSUED 12/16/2010.

A BETTER UNDERSTANDING OF YOUR CLAIMED WATER RIGHT CAN BE OBTAINED BY COMPARING YOUR RIGHT WITH OTHER CLAIMS IN THE BASIN. FOR EXAMPLE, COMPARE PRIORITY DATES, FLOW RATES, VOLUMES, OR ACRES IRRIGATED. ALSO, YOUR WATER RIGHT MAY BE SUBJECT TO WATER RIGHTS IN ADJOINING SUBBASINS OR BASINS AS WELL AS BEING SUBJECT TO OTHER RIGHTS ON YOUR SOURCE OF SUPPLY. FINALLY, YOUR WATER RIGHT MAY BE SUBJECT TO INDIAN RESERVED AND FEDERAL RESERVED WATER RIGHTS.

COMPLETE DETAILS REGARDING THE DNRC PREPARATION OF THIS INTERLOCUTORY DECREE AND RELATED MATERIALS CAN BE REVIEWED AT THE OFFICE LOCATIONS IDENTIFIED IN THE DOCUMENT ENTITLED "NOTICE OF ENTRY OF INTERLOCUTORY DECREE AND NOTICE OF AVAILABILITY."

SEE GENERAL FINDINGS OF FACT AND CONCLUSIONS OF LAW FOR FURTHER EXPLANATION OF YOUR CLAIMED WATER RIGHT. THESE FINDINGS CAN BE FOUND AS INDICATED IN THE DOCUMENT ENTITLED "NOTICE OF ENTRY OF INTERLOCUTORY DECREE AND NOTICE OF AVAILABILITY." IF YOU NEED OBJECTION FORMS, OR HAVE QUESTIONS ABOUT WATER COURT PROCEDURES OR CHANGES TO YOUR RIGHT, YOU CAN CONTACT THE WATER COURT BY CALLING 1-800-624-3270 (WITHIN MONTANA ONLY) OR 1-406-586-4364, OR BY WRITING TO P.O. BOX 1389, BOZEMAN, MT 59771-1389.

**INTERLOCUTORY DECREE
SMITH RIVER
BASIN 41J
ABSTRACT OF WATER RIGHT CLAIM**

IMPORTANT NOTICE

YOUR WATER RIGHT AS SHOWN ON THIS ABSTRACT MAY HAVE CHANGES FROM YOUR WATER RIGHT AS CLAIMED OR AMENDED. AN ASTERISK (*) HAS BEEN PLACED NEXT TO EACH ITEM CHANGED BY THE MONTANA WATER COURT OR BY THE DEPARTMENT OF NATURAL RESOURCES AND CONSERVATION (DNRC) DURING THE PREPARATION OF THIS INTERLOCUTORY DECREE. THESE CHANGES ARE AUTHORIZED BY THE MONTANA SUPREME COURT WATER RIGHT CLAIMS EXAMINATION RULES OR BY ORDER OF THE WATER COURT.

OBJECTIONS MAY BE FILED ACCORDING TO THE PROCEDURES OUTLINED IN THE DOCUMENT ENTITLED "NOTICE OF ENTRY OF INTERLOCUTORY DECREE AND NOTICE OF AVAILABILITY."

Water Right Number: 41J 30135126 STATEMENT OF CLAIM
Version: 1 -- ORIGINAL RIGHT
Status: ACTIVE

Owners: DANA RANCH CO INC
PO BOX 499
LAREDO, TX 78042-0449

Priority Date: APRIL 21, 1898

Type of Historical Right: USE

Purpose (Use): STOCK

***Flow Rate:** A SPECIFIC FLOW RATE HAS NOT BEEN DECREED BECAUSE THIS USE CONSISTS OF STOCK DRINKING DIRECTLY FROM THE SOURCE, OR FROM A DITCH SYSTEM. THE FLOW RATE IS LIMITED TO THE MINIMUM AMOUNT HISTORICALLY NECESSARY TO SUSTAIN THIS PURPOSE.

***Volume:** THIS RIGHT INCLUDES THE AMOUNT OF WATER CONSUMPTIVELY USED FOR STOCKWATERING PURPOSES AT THE RATE OF 30 GALLONS PER DAY PER ANIMAL UNIT. ANIMAL UNITS SHALL BE BASED ON REASONABLE CARRYING CAPACITY AND HISTORICAL USE OF THE AREA SERVICED BY THIS WATER SOURCE.

***Source Name:** SPRING, UNNAMED TRIBUTARY OF CROOKED CREEK

Source Type: SURFACE WATER

Point of Diversion and Means of Diversion:

<u>ID</u>	<u>Govt Lot</u>	<u>Qtr Sec</u>	<u>Sec</u>	<u>Twp</u>	<u>Rge</u>	<u>County</u>
1		NWNWSE	13	14N	1E	CASCADE

Period of Diversion: JANUARY 1 TO DECEMBER 31

Diversion Means: LIVESTOCK DIRECT FROM SOURCE

Period of Use: JANUARY 1 TO DECEMBER 31

Place of Use:

<u>ID</u>	<u>Acres</u>	<u>Govt Lot</u>	<u>Qtr Sec</u>	<u>Sec</u>	<u>Twp</u>	<u>Rge</u>	<u>County</u>
1			NWNWSE	13	14N	1E	CASCADE

Remarks:

THE FOLLOWING ISSUES WERE IDENTIFIED BY THE DNRC DURING ITS EXAMINATION OF THIS WATER RIGHT CLAIM.

THIS CLAIM NUMBER WAS NOT INCLUDED IN THE BASIN 41J DECREE ISSUED 12/16/2010.

A BETTER UNDERSTANDING OF YOUR CLAIMED WATER RIGHT CAN BE OBTAINED BY COMPARING YOUR RIGHT WITH OTHER CLAIMS IN THE BASIN. FOR EXAMPLE, COMPARE PRIORITY DATES, FLOW RATES, VOLUMES, OR ACRES IRRIGATED. ALSO, YOUR WATER RIGHT MAY BE SUBJECT TO WATER RIGHTS IN ADJOINING SUBBASINS OR BASINS AS WELL AS BEING SUBJECT TO OTHER RIGHTS ON YOUR SOURCE OF SUPPLY. FINALLY, YOUR WATER RIGHT MAY BE SUBJECT TO INDIAN RESERVED AND FEDERAL RESERVED WATER RIGHTS.

COMPLETE DETAILS REGARDING THE DNRC PREPARATION OF THIS INTERLOCUTORY DECREE AND RELATED MATERIALS CAN BE REVIEWED AT THE OFFICE LOCATIONS IDENTIFIED IN THE DOCUMENT ENTITLED "NOTICE OF ENTRY OF INTERLOCUTORY DECREE AND NOTICE OF AVAILABILITY."

SEE GENERAL FINDINGS OF FACT AND CONCLUSIONS OF LAW FOR FURTHER EXPLANATION OF YOUR CLAIMED WATER RIGHT. THESE FINDINGS CAN BE FOUND AS INDICATED IN THE DOCUMENT ENTITLED "NOTICE OF ENTRY OF INTERLOCUTORY DECREE AND NOTICE OF AVAILABILITY." IF YOU NEED OBJECTION FORMS, OR HAVE QUESTIONS ABOUT WATER COURT PROCEDURES OR CHANGES TO YOUR RIGHT, YOU CAN CONTACT THE WATER COURT BY CALLING 1-800-624-3270 (WITHIN MONTANA ONLY) OR 1-406-586-4364, OR BY WRITING TO P.O. BOX 1389, BOZEMAN, MT 59771-1389.

**INTERLOCUTORY DECREE
SMITH RIVER
BASIN 41J
ABSTRACT OF WATER RIGHT CLAIM**

IMPORTANT NOTICE

YOUR WATER RIGHT AS SHOWN ON THIS ABSTRACT MAY HAVE CHANGES FROM YOUR WATER RIGHT AS CLAIMED OR AMENDED. AN ASTERISK (*) HAS BEEN PLACED NEXT TO EACH ITEM CHANGED BY THE MONTANA WATER COURT OR BY THE DEPARTMENT OF NATURAL RESOURCES AND CONSERVATION (DNRC) DURING THE PREPARATION OF THIS INTERLOCUTORY DECREE. THESE CHANGES ARE AUTHORIZED BY THE MONTANA SUPREME COURT WATER RIGHT CLAIMS EXAMINATION RULES OR BY ORDER OF THE WATER COURT.

OBJECTIONS MAY BE FILED ACCORDING TO THE PROCEDURES OUTLINED IN THE DOCUMENT ENTITLED "NOTICE OF ENTRY OF INTERLOCUTORY DECREE AND NOTICE OF AVAILABILITY."

Water Right Number: 41J 30135127 STATEMENT OF CLAIM
Version: 1 -- ORIGINAL RIGHT
Status: ACTIVE

Owners: DANA RANCH CO INC
PO BOX 499
LAREDO, TX 78042-0449

Priority Date: APRIL 21, 1898

Type of Historical Right: USE

Purpose (Use): STOCK

***Flow Rate:** A SPECIFIC FLOW RATE HAS NOT BEEN DECREED BECAUSE THIS USE CONSISTS OF STOCK DRINKING DIRECTLY FROM THE SOURCE, OR FROM A DITCH SYSTEM. THE FLOW RATE IS LIMITED TO THE MINIMUM AMOUNT HISTORICALLY NECESSARY TO SUSTAIN THIS PURPOSE.

***Volume:** THIS RIGHT INCLUDES THE AMOUNT OF WATER CONSUMPTIVELY USED FOR STOCKWATERING PURPOSES AT THE RATE OF 30 GALLONS PER DAY PER ANIMAL UNIT. ANIMAL UNITS SHALL BE BASED ON REASONABLE CARRYING CAPACITY AND HISTORICAL USE OF THE AREA SERVICED BY THIS WATER SOURCE.

***Source Name:** SPRING, UNNAMED TRIBUTARY OF CROOKED CREEK
Source Type: SURFACE WATER

***Point of Diversion and Means of Diversion:**

<u>ID</u>	<u>Govt Lot</u>	<u>Qtr Sec</u>	<u>Sec</u>	<u>Twp</u>	<u>Rge</u>	<u>County</u>
1		NWSENE	13	14N	1E	CASCADE

Period of Diversion: JANUARY 1 TO DECEMBER 31

Diversion Means: LIVESTOCK DIRECT FROM SOURCE

Period of Use: JANUARY 1 TO DECEMBER 31

***Place of Use:**

<u>ID</u>	<u>Acres</u>	<u>Govt Lot</u>	<u>Qtr Sec</u>	<u>Sec</u>	<u>Twp</u>	<u>Rge</u>	<u>County</u>
1			NWSENE	13	14N	1E	CASCADE

Remarks:

THE FOLLOWING ISSUES WERE IDENTIFIED BY THE DNRC DURING ITS EXAMINATION OF THIS WATER RIGHT CLAIM.

THIS CLAIM NUMBER WAS NOT INCLUDED IN THE BASIN 41J DECREE ISSUED 12/16/2010.

A BETTER UNDERSTANDING OF YOUR CLAIMED WATER RIGHT CAN BE OBTAINED BY COMPARING YOUR RIGHT WITH OTHER CLAIMS IN THE BASIN. FOR EXAMPLE, COMPARE PRIORITY DATES, FLOW RATES, VOLUMES, OR ACRES IRRIGATED. ALSO, YOUR WATER RIGHT MAY BE SUBJECT TO WATER RIGHTS IN ADJOINING SUBBASINS OR BASINS AS WELL AS BEING SUBJECT TO OTHER RIGHTS ON YOUR SOURCE OF SUPPLY. FINALLY, YOUR WATER RIGHT MAY BE SUBJECT TO INDIAN RESERVED AND FEDERAL RESERVED WATER RIGHTS.

COMPLETE DETAILS REGARDING THE DNRC PREPARATION OF THIS INTERLOCUTORY DECREE AND RELATED MATERIALS CAN BE REVIEWED AT THE OFFICE LOCATIONS IDENTIFIED IN THE DOCUMENT ENTITLED "NOTICE OF ENTRY OF INTERLOCUTORY DECREE AND NOTICE OF AVAILABILITY."

SEE GENERAL FINDINGS OF FACT AND CONCLUSIONS OF LAW FOR FURTHER EXPLANATION OF YOUR CLAIMED WATER RIGHT. THESE FINDINGS CAN BE FOUND AS INDICATED IN THE DOCUMENT ENTITLED "NOTICE OF ENTRY OF INTERLOCUTORY DECREE AND NOTICE OF AVAILABILITY." IF YOU NEED OBJECTION FORMS, OR HAVE QUESTIONS ABOUT WATER COURT PROCEDURES OR CHANGES TO YOUR RIGHT, YOU CAN CONTACT THE WATER COURT BY CALLING 1-800-624-3270 (WITHIN MONTANA ONLY) OR 1-406-586-4364, OR BY WRITING TO P.O. BOX 1389, BOZEMAN, MT 59771-1389.

**INTERLOCUTORY DECREE
SMITH RIVER
BASIN 41J
ABSTRACT OF WATER RIGHT CLAIM**

IMPORTANT NOTICE

YOUR WATER RIGHT AS SHOWN ON THIS ABSTRACT MAY HAVE CHANGES FROM YOUR WATER RIGHT AS CLAIMED OR AMENDED. AN ASTERISK (*) HAS BEEN PLACED NEXT TO EACH ITEM CHANGED BY THE MONTANA WATER COURT OR BY THE DEPARTMENT OF NATURAL RESOURCES AND CONSERVATION (DNRC) DURING THE PREPARATION OF THIS INTERLOCUTORY DECREE. THESE CHANGES ARE AUTHORIZED BY THE MONTANA SUPREME COURT WATER RIGHT CLAIMS EXAMINATION RULES OR BY ORDER OF THE WATER COURT.

OBJECTIONS MAY BE FILED ACCORDING TO THE PROCEDURES OUTLINED IN THE DOCUMENT ENTITLED "NOTICE OF ENTRY OF INTERLOCUTORY DECREE AND NOTICE OF AVAILABILITY."

Water Right Number: 41J 30135128 STATEMENT OF CLAIM

Version: 1 -- ORIGINAL RIGHT

Status: ACTIVE

Owners: DANA RANCH CO INC
PO BOX 499
LAREDO, TX 78042-0449

Priority Date: APRIL 21, 1898

Type of Historical Right: USE

Purpose (Use): STOCK

***Flow Rate:** A SPECIFIC FLOW RATE HAS NOT BEEN DECREED BECAUSE THIS USE CONSISTS OF STOCK DRINKING DIRECTLY FROM THE SOURCE, OR FROM A DITCH SYSTEM. THE FLOW RATE IS LIMITED TO THE MINIMUM AMOUNT HISTORICALLY NECESSARY TO SUSTAIN THIS PURPOSE.

***Volume:** THIS RIGHT INCLUDES THE AMOUNT OF WATER CONSUMPTIVELY USED FOR STOCKWATERING PURPOSES AT THE RATE OF 30 GALLONS PER DAY PER ANIMAL UNIT. ANIMAL UNITS SHALL BE BASED ON REASONABLE CARRYING CAPACITY AND HISTORICAL USE OF THE AREA SERVICED BY THIS WATER SOURCE.

***Source Name:** SPRING, UNNAMED TRIBUTARY OF CROOKED CREEK

Source Type: SURFACE WATER

Point of Diversion and Means of Diversion:

<u>ID</u>	<u>Govt Lot</u>	<u>Qtr Sec</u>	<u>Sec</u>	<u>Twp</u>	<u>Rge</u>	<u>County</u>
1		SWNESW	13	14N	1E	CASCADE

Period of Diversion: JANUARY 1 TO DECEMBER 31

Diversion Means: LIVESTOCK DIRECT FROM SOURCE

Period of Use: JANUARY 1 TO DECEMBER 31

Place of Use:

<u>ID</u>	<u>Acres</u>	<u>Govt Lot</u>	<u>Qtr Sec</u>	<u>Sec</u>	<u>Twp</u>	<u>Rge</u>	<u>County</u>
1			SWNESW	13	14N	1E	CASCADE

Remarks:

THE FOLLOWING ISSUES WERE IDENTIFIED BY THE DNRC DURING ITS EXAMINATION OF THIS WATER RIGHT CLAIM.

THIS CLAIM NUMBER WAS NOT INCLUDED IN THE BASIN 41J DECREE ISSUED 12/16/2010.

A BETTER UNDERSTANDING OF YOUR CLAIMED WATER RIGHT CAN BE OBTAINED BY COMPARING YOUR RIGHT WITH OTHER CLAIMS IN THE BASIN. FOR EXAMPLE, COMPARE PRIORITY DATES, FLOW RATES, VOLUMES, OR ACRES IRRIGATED. ALSO, YOUR WATER RIGHT MAY BE SUBJECT TO WATER RIGHTS IN ADJOINING SUBBASINS OR BASINS AS WELL AS BEING SUBJECT TO OTHER RIGHTS ON YOUR SOURCE OF SUPPLY. FINALLY, YOUR WATER RIGHT MAY BE SUBJECT TO INDIAN RESERVED AND FEDERAL RESERVED WATER RIGHTS.

COMPLETE DETAILS REGARDING THE DNRC PREPARATION OF THIS INTERLOCUTORY DECREE AND RELATED MATERIALS CAN BE REVIEWED AT THE OFFICE LOCATIONS IDENTIFIED IN THE DOCUMENT ENTITLED "NOTICE OF ENTRY OF INTERLOCUTORY DECREE AND NOTICE OF AVAILABILITY."

SEE GENERAL FINDINGS OF FACT AND CONCLUSIONS OF LAW FOR FURTHER EXPLANATION OF YOUR CLAIMED WATER RIGHT. THESE FINDINGS CAN BE FOUND AS INDICATED IN THE DOCUMENT ENTITLED "NOTICE OF ENTRY OF INTERLOCUTORY DECREE AND NOTICE OF AVAILABILITY." IF YOU NEED OBJECTION FORMS, OR HAVE QUESTIONS ABOUT WATER COURT PROCEDURES OR CHANGES TO YOUR RIGHT, YOU CAN CONTACT THE WATER COURT BY CALLING 1-800-624-3270 (WITHIN MONTANA ONLY) OR 1-406-586-4364, OR BY WRITING TO P.O. BOX 1389, BOZEMAN, MT 59771-1389.

**INTERLOCUTORY DECREE
SMITH RIVER
BASIN 41J
ABSTRACT OF WATER RIGHT CLAIM**

IMPORTANT NOTICE

YOUR WATER RIGHT AS SHOWN ON THIS ABSTRACT MAY HAVE CHANGES FROM YOUR WATER RIGHT AS CLAIMED OR AMENDED. AN ASTERISK (*) HAS BEEN PLACED NEXT TO EACH ITEM CHANGED BY THE MONTANA WATER COURT OR BY THE DEPARTMENT OF NATURAL RESOURCES AND CONSERVATION (DNRC) DURING THE PREPARATION OF THIS INTERLOCUTORY DECREE. THESE CHANGES ARE AUTHORIZED BY THE MONTANA SUPREME COURT WATER RIGHT CLAIMS EXAMINATION RULES OR BY ORDER OF THE WATER COURT.

OBJECTIONS MAY BE FILED ACCORDING TO THE PROCEDURES OUTLINED IN THE DOCUMENT ENTITLED "NOTICE OF ENTRY OF INTERLOCUTORY DECREE AND NOTICE OF AVAILABILITY."

Water Right Number: 41J 30135129 STATEMENT OF CLAIM
Version: 1 -- ORIGINAL RIGHT
Status: ACTIVE

Owners: DANA RANCH CO INC
PO BOX 499
LAREDO, TX 78042-0449

Priority Date: APRIL 21, 1898

Type of Historical Right: USE

Purpose (Use): STOCK

***Flow Rate:** A SPECIFIC FLOW RATE HAS NOT BEEN DECREED BECAUSE THIS USE CONSISTS OF STOCK DRINKING DIRECTLY FROM THE SOURCE, OR FROM A DITCH SYSTEM. THE FLOW RATE IS LIMITED TO THE MINIMUM AMOUNT HISTORICALLY NECESSARY TO SUSTAIN THIS PURPOSE.

***Volume:** THIS RIGHT INCLUDES THE AMOUNT OF WATER CONSUMPTIVELY USED FOR STOCKWATERING PURPOSES AT THE RATE OF 30 GALLONS PER DAY PER ANIMAL UNIT. ANIMAL UNITS SHALL BE BASED ON REASONABLE CARRYING CAPACITY AND HISTORICAL USE OF THE AREA SERVICED BY THIS WATER SOURCE.

***Source Name:** SPRING, UNNAMED TRIBUTARY OF ELK CREEK

Source Type: SURFACE WATER

Point of Diversion and Means of Diversion:

<u>ID</u>	<u>Govt Lot</u>	<u>Qtr Sec</u>	<u>Sec</u>	<u>Twp</u>	<u>Rge</u>	<u>County</u>
1		SESWNW	15	14N	1E	CASCADE

Period of Diversion: JANUARY 1 TO DECEMBER 31

Diversion Means: LIVESTOCK DIRECT FROM SOURCE

Period of Use: JANUARY 1 TO DECEMBER 31

Place of Use:

<u>ID</u>	<u>Acres</u>	<u>Govt Lot</u>	<u>Qtr Sec</u>	<u>Sec</u>	<u>Twp</u>	<u>Rge</u>	<u>County</u>
1			SESWNW	15	14N	1E	CASCADE

Remarks:

THE FOLLOWING ISSUES WERE IDENTIFIED BY THE DNRC DURING ITS EXAMINATION OF THIS WATER RIGHT CLAIM.

THIS CLAIM NUMBER WAS NOT INCLUDED IN THE BASIN 41J DECREE ISSUED 12/16/2010.

A BETTER UNDERSTANDING OF YOUR CLAIMED WATER RIGHT CAN BE OBTAINED BY COMPARING YOUR RIGHT WITH OTHER CLAIMS IN THE BASIN. FOR EXAMPLE, COMPARE PRIORITY DATES, FLOW RATES, VOLUMES, OR ACRES IRRIGATED. ALSO, YOUR WATER RIGHT MAY BE SUBJECT TO WATER RIGHTS IN ADJOINING SUBBASINS OR BASINS AS WELL AS BEING SUBJECT TO OTHER RIGHTS ON YOUR SOURCE OF SUPPLY. FINALLY, YOUR WATER RIGHT MAY BE SUBJECT TO INDIAN RESERVED AND FEDERAL RESERVED WATER RIGHTS.

COMPLETE DETAILS REGARDING THE DNRC PREPARATION OF THIS INTERLOCUTORY DECREE AND RELATED MATERIALS CAN BE REVIEWED AT THE OFFICE LOCATIONS IDENTIFIED IN THE DOCUMENT ENTITLED "NOTICE OF ENTRY OF INTERLOCUTORY DECREE AND NOTICE OF AVAILABILITY."

SEE GENERAL FINDINGS OF FACT AND CONCLUSIONS OF LAW FOR FURTHER EXPLANATION OF YOUR CLAIMED WATER RIGHT. THESE FINDINGS CAN BE FOUND AS INDICATED IN THE DOCUMENT ENTITLED "NOTICE OF ENTRY OF INTERLOCUTORY DECREE AND NOTICE OF AVAILABILITY." IF YOU NEED OBJECTION FORMS, OR HAVE QUESTIONS ABOUT WATER COURT PROCEDURES OR CHANGES TO YOUR RIGHT, YOU CAN CONTACT THE WATER COURT BY CALLING 1-800-624-3270 (WITHIN MONTANA ONLY) OR 1-406-586-4364, OR BY WRITING TO P.O. BOX 1389, BOZEMAN, MT 59771-1389.

**INTERLOCUTORY DECREE
SMITH RIVER
BASIN 41J
ABSTRACT OF WATER RIGHT CLAIM**

IMPORTANT NOTICE

YOUR WATER RIGHT AS SHOWN ON THIS ABSTRACT MAY HAVE CHANGES FROM YOUR WATER RIGHT AS CLAIMED OR AMENDED. AN ASTERISK (*) HAS BEEN PLACED NEXT TO EACH ITEM CHANGED BY THE MONTANA WATER COURT OR BY THE DEPARTMENT OF NATURAL RESOURCES AND CONSERVATION (DNRC) DURING THE PREPARATION OF THIS INTERLOCUTORY DECREE. THESE CHANGES ARE AUTHORIZED BY THE MONTANA SUPREME COURT WATER RIGHT CLAIMS EXAMINATION RULES OR BY ORDER OF THE WATER COURT.

OBJECTIONS MAY BE FILED ACCORDING TO THE PROCEDURES OUTLINED IN THE DOCUMENT ENTITLED "NOTICE OF ENTRY OF INTERLOCUTORY DECREE AND NOTICE OF AVAILABILITY."

Water Right Number: 41J 30135130 STATEMENT OF CLAIM
Version: 1 -- ORIGINAL RIGHT
Status: ACTIVE

Owners: DANA RANCH CO INC
PO BOX 499
LAREDO, TX 78042-0449

Priority Date: APRIL 21, 1898

Type of Historical Right: USE

Purpose (Use): STOCK

***Flow Rate:** A SPECIFIC FLOW RATE HAS NOT BEEN DECREED BECAUSE THIS USE CONSISTS OF STOCK DRINKING DIRECTLY FROM THE SOURCE, OR FROM A DITCH SYSTEM. THE FLOW RATE IS LIMITED TO THE MINIMUM AMOUNT HISTORICALLY NECESSARY TO SUSTAIN THIS PURPOSE.

***Volume:** THIS RIGHT INCLUDES THE AMOUNT OF WATER CONSUMPTIVELY USED FOR STOCKWATERING PURPOSES AT THE RATE OF 30 GALLONS PER DAY PER ANIMAL UNIT. ANIMAL UNITS SHALL BE BASED ON REASONABLE CARRYING CAPACITY AND HISTORICAL USE OF THE AREA SERVICED BY THIS WATER SOURCE.

***Source Name:** SPRING, UNNAMED TRIBUTARY OF ELK CREEK

Source Type: SURFACE WATER

Point of Diversion and Means of Diversion:

<u>ID</u>	<u>Govt Lot</u>	<u>Qtr Sec</u>	<u>Sec</u>	<u>Twp</u>	<u>Rge</u>	<u>County</u>
1		SENWSE	15	14N	1E	CASCADE

Period of Diversion: JANUARY 1 TO DECEMBER 31

Diversion Means: LIVESTOCK DIRECT FROM SOURCE

Period of Use: JANUARY 1 TO DECEMBER 31

Place of Use:

<u>ID</u>	<u>Acres</u>	<u>Govt Lot</u>	<u>Qtr Sec</u>	<u>Sec</u>	<u>Twp</u>	<u>Rge</u>	<u>County</u>
1			SENWSE	15	14N	1E	CASCADE

Remarks:

THE FOLLOWING ISSUES WERE IDENTIFIED BY THE DNRC DURING ITS EXAMINATION OF THIS WATER RIGHT CLAIM.

THIS CLAIM NUMBER WAS NOT INCLUDED IN THE BASIN 41J DECREE ISSUED 12/16/2010.

A BETTER UNDERSTANDING OF YOUR CLAIMED WATER RIGHT CAN BE OBTAINED BY COMPARING YOUR RIGHT WITH OTHER CLAIMS IN THE BASIN. FOR EXAMPLE, COMPARE PRIORITY DATES, FLOW RATES, VOLUMES, OR ACRES IRRIGATED. ALSO, YOUR WATER RIGHT MAY BE SUBJECT TO WATER RIGHTS IN ADJOINING SUBBASINS OR BASINS AS WELL AS BEING SUBJECT TO OTHER RIGHTS ON YOUR SOURCE OF SUPPLY. FINALLY, YOUR WATER RIGHT MAY BE SUBJECT TO INDIAN RESERVED AND FEDERAL RESERVED WATER RIGHTS.

COMPLETE DETAILS REGARDING THE DNRC PREPARATION OF THIS INTERLOCUTORY DECREE AND RELATED MATERIALS CAN BE REVIEWED AT THE OFFICE LOCATIONS IDENTIFIED IN THE DOCUMENT ENTITLED "NOTICE OF ENTRY OF INTERLOCUTORY DECREE AND NOTICE OF AVAILABILITY."

SEE GENERAL FINDINGS OF FACT AND CONCLUSIONS OF LAW FOR FURTHER EXPLANATION OF YOUR CLAIMED WATER RIGHT. THESE FINDINGS CAN BE FOUND AS INDICATED IN THE DOCUMENT ENTITLED "NOTICE OF ENTRY OF INTERLOCUTORY DECREE AND NOTICE OF AVAILABILITY." IF YOU NEED OBJECTION FORMS, OR HAVE QUESTIONS ABOUT WATER COURT PROCEDURES OR CHANGES TO YOUR RIGHT, YOU CAN CONTACT THE WATER COURT BY CALLING 1-800-624-3270 (WITHIN MONTANA ONLY) OR 1-406-586-4364, OR BY WRITING TO P.O. BOX 1389, BOZEMAN, MT 59771-1389.

**INTERLOCUTORY DECREE
SMITH RIVER
BASIN 41J
ABSTRACT OF WATER RIGHT CLAIM**

IMPORTANT NOTICE

YOUR WATER RIGHT AS SHOWN ON THIS ABSTRACT MAY HAVE CHANGES FROM YOUR WATER RIGHT AS CLAIMED OR AMENDED. AN ASTERISK (*) HAS BEEN PLACED NEXT TO EACH ITEM CHANGED BY THE MONTANA WATER COURT OR BY THE DEPARTMENT OF NATURAL RESOURCES AND CONSERVATION (DNRC) DURING THE PREPARATION OF THIS INTERLOCUTORY DECREE. THESE CHANGES ARE AUTHORIZED BY THE MONTANA SUPREME COURT WATER RIGHT CLAIMS EXAMINATION RULES OR BY ORDER OF THE WATER COURT.

OBJECTIONS MAY BE FILED ACCORDING TO THE PROCEDURES OUTLINED IN THE DOCUMENT ENTITLED "NOTICE OF ENTRY OF INTERLOCUTORY DECREE AND NOTICE OF AVAILABILITY."

Water Right Number: 41J 30135138 STATEMENT OF CLAIM
Version: 1 -- ORIGINAL RIGHT
Status: ACTIVE

Owners: SPRINGDALE COLONY
770 BIRKY RD
WHITE SULPHUR SPRINGS, MT 59645-9503

Priority Date: JUNE 2, 1958

Type of Historical Right: USE

Purpose (Use): STOCK

***Flow Rate:** A SPECIFIC FLOW RATE HAS NOT BEEN DECREED BECAUSE THIS USE CONSISTS OF STOCK DRINKING DIRECTLY FROM THE SOURCE, OR FROM A DITCH SYSTEM. THE FLOW RATE IS LIMITED TO THE MINIMUM AMOUNT HISTORICALLY NECESSARY TO SUSTAIN THIS PURPOSE.

***Volume:** THIS RIGHT INCLUDES THE AMOUNT OF WATER CONSUMPTIVELY USED FOR STOCKWATERING PURPOSES AT THE RATE OF 30 GALLONS PER DAY PER ANIMAL UNIT. ANIMAL UNITS SHALL BE BASED ON REASONABLE CARRYING CAPACITY AND HISTORICAL USE OF THE AREA SERVICED BY THIS WATER SOURCE.

Source Name: UNNAMED TRIBUTARY OF WOODS GULCH CREEK, SOUTH FORK
Source Type: SURFACE WATER

Point of Diversion and Means of Diversion:

<u>ID</u>	<u>Govt Lot</u>	<u>Qtr Sec</u>	<u>Sec</u>	<u>Twp</u>	<u>Rge</u>	<u>County</u>
1		W2	1	8N	5E	MEAGHER

Period of Diversion: MARCH 1 TO NOVEMBER 1

Diversion Means: LIVESTOCK DIRECT FROM SOURCE

Period of Use: MARCH 1 TO NOVEMBER 1

Place of Use:

<u>ID</u>	<u>Acres</u>	<u>Govt Lot</u>	<u>Qtr Sec</u>	<u>Sec</u>	<u>Twp</u>	<u>Rge</u>	<u>County</u>
1			W2	1	8N	5E	MEAGHER

Remarks:

THE FOLLOWING ISSUES WERE IDENTIFIED BY THE DNRC DURING ITS EXAMINATION OF THIS WATER RIGHT CLAIM.

THIS CLAIM NUMBER WAS NOT INCLUDED IN THE BASIN 41J DECREE ISSUED 12/16/2010.

A BETTER UNDERSTANDING OF YOUR CLAIMED WATER RIGHT CAN BE OBTAINED BY COMPARING YOUR RIGHT WITH OTHER CLAIMS IN THE BASIN. FOR EXAMPLE, COMPARE PRIORITY DATES, FLOW RATES, VOLUMES, OR ACRES IRRIGATED. ALSO, YOUR WATER RIGHT MAY BE SUBJECT TO WATER RIGHTS IN ADJOINING SUBBASINS OR BASINS AS WELL AS BEING SUBJECT TO OTHER RIGHTS ON YOUR SOURCE OF SUPPLY. FINALLY, YOUR WATER RIGHT MAY BE SUBJECT TO INDIAN RESERVED AND FEDERAL RESERVED WATER RIGHTS.

COMPLETE DETAILS REGARDING THE DNRC PREPARATION OF THIS INTERLOCUTORY DECREE AND RELATED MATERIALS CAN BE REVIEWED AT THE OFFICE LOCATIONS IDENTIFIED IN THE DOCUMENT ENTITLED "NOTICE OF ENTRY OF INTERLOCUTORY DECREE AND NOTICE OF AVAILABILITY."

SEE GENERAL FINDINGS OF FACT AND CONCLUSIONS OF LAW FOR FURTHER EXPLANATION OF YOUR CLAIMED WATER RIGHT. THESE FINDINGS CAN BE FOUND AS INDICATED IN THE DOCUMENT ENTITLED "NOTICE OF ENTRY OF INTERLOCUTORY DECREE AND NOTICE OF AVAILABILITY." IF YOU NEED OBJECTION FORMS, OR HAVE QUESTIONS ABOUT WATER COURT PROCEDURES OR CHANGES TO YOUR RIGHT, YOU CAN CONTACT THE WATER COURT BY CALLING 1-800-624-3270 (WITHIN MONTANA ONLY) OR 1-406-586-4364, OR BY WRITING TO P.O. BOX 1389, BOZEMAN, MT 59771-1389.

**INTERLOCUTORY DECREE
SMITH RIVER
BASIN 41J
ABSTRACT OF WATER RIGHT CLAIM**

IMPORTANT NOTICE

YOUR WATER RIGHT AS SHOWN ON THIS ABSTRACT MAY HAVE CHANGES FROM YOUR WATER RIGHT AS CLAIMED OR AMENDED. AN ASTERISK (*) HAS BEEN PLACED NEXT TO EACH ITEM CHANGED BY THE MONTANA WATER COURT OR BY THE DEPARTMENT OF NATURAL RESOURCES AND CONSERVATION (DNRC) DURING THE PREPARATION OF THIS INTERLOCUTORY DECREE. THESE CHANGES ARE AUTHORIZED BY THE MONTANA SUPREME COURT WATER RIGHT CLAIMS EXAMINATION RULES OR BY ORDER OF THE WATER COURT.

OBJECTIONS MAY BE FILED ACCORDING TO THE PROCEDURES OUTLINED IN THE DOCUMENT ENTITLED "NOTICE OF ENTRY OF INTERLOCUTORY DECREE AND NOTICE OF AVAILABILITY."

Water Right Number: 41J 30135139 STATEMENT OF CLAIM
Version: 1 -- ORIGINAL RIGHT
Status: ACTIVE

Owners: SPRINGDALE COLONY
770 BIRKY RD
WHITE SULPHUR SPRINGS, MT 59645-9503

Priority Date: JUNE 2, 1958

Type of Historical Right: USE

Purpose (Use): STOCK

***Flow Rate:** A SPECIFIC FLOW RATE HAS NOT BEEN DECREED BECAUSE THIS USE CONSISTS OF STOCK DRINKING DIRECTLY FROM THE SOURCE, OR FROM A DITCH SYSTEM. THE FLOW RATE IS LIMITED TO THE MINIMUM AMOUNT HISTORICALLY NECESSARY TO SUSTAIN THIS PURPOSE.

***Volume:** THIS RIGHT INCLUDES THE AMOUNT OF WATER CONSUMPTIVELY USED FOR STOCKWATERING PURPOSES AT THE RATE OF 30 GALLONS PER DAY PER ANIMAL UNIT. ANIMAL UNITS SHALL BE BASED ON REASONABLE CARRYING CAPACITY AND HISTORICAL USE OF THE AREA SERVICED BY THIS WATER SOURCE.

***Source Name:** UNNAMED TRIBUTARY OF COOKS CREEK, SOUTH FORK

Source Type: SURFACE WATER

***Point of Diversion and Means of Diversion:**

<u>ID</u>	<u>Govt Lot</u>	<u>Qtr Sec</u>	<u>Sec</u>	<u>Twp</u>	<u>Rge</u>	<u>County</u>
1	4	SWSW	19	8N	6E	MEAGHER

Period of Diversion: MARCH 1 TO DECEMBER 1

Diversion Means: LIVESTOCK DIRECT FROM SOURCE

2		SESE	24	8N	5E	MEAGHER
---	--	------	----	----	----	---------

Period of Diversion: MARCH 1 TO DECEMBER 1

Diversion Means: LIVESTOCK DIRECT FROM SOURCE

3 NESE 24 8N 5E MEAGHER

Period of Diversion: MARCH 1 TO DECEMBER 1

Diversion Means: LIVESTOCK DIRECT FROM SOURCE

Period of Use: MARCH 1 TO DECEMBER 1

***Place of Use:**

<u>ID</u>	<u>Acres</u>	<u>Govt Lot</u>	<u>Qtr Sec</u>	<u>Sec</u>	<u>Twp</u>	<u>Rge</u>	<u>County</u>
1		4	SWSW	19	8N	6E	MEAGHER
2			SESE	24	8N	5E	MEAGHER
3			NESE	24	8N	5E	MEAGHER

Remarks:

THE FOLLOWING ISSUES WERE IDENTIFIED BY THE DNRC DURING ITS EXAMINATION OF THIS WATER RIGHT CLAIM.

THIS CLAIM NUMBER WAS NOT INCLUDED IN THE BASIN 41J DECREE ISSUED 12/16/2010.

A BETTER UNDERSTANDING OF YOUR CLAIMED WATER RIGHT CAN BE OBTAINED BY COMPARING YOUR RIGHT WITH OTHER CLAIMS IN THE BASIN. FOR EXAMPLE, COMPARE PRIORITY DATES, FLOW RATES, VOLUMES, OR ACRES IRRIGATED. ALSO, YOUR WATER RIGHT MAY BE SUBJECT TO WATER RIGHTS IN ADJOINING SUBBASINS OR BASINS AS WELL AS BEING SUBJECT TO OTHER RIGHTS ON YOUR SOURCE OF SUPPLY. FINALLY, YOUR WATER RIGHT MAY BE SUBJECT TO INDIAN RESERVED AND FEDERAL RESERVED WATER RIGHTS.

COMPLETE DETAILS REGARDING THE DNRC PREPARATION OF THIS INTERLOCUTORY DECREE AND RELATED MATERIALS CAN BE REVIEWED AT THE OFFICE LOCATIONS IDENTIFIED IN THE DOCUMENT ENTITLED "NOTICE OF ENTRY OF INTERLOCUTORY DECREE AND NOTICE OF AVAILABILITY."

SEE GENERAL FINDINGS OF FACT AND CONCLUSIONS OF LAW FOR FURTHER EXPLANATION OF YOUR CLAIMED WATER RIGHT. THESE FINDINGS CAN BE FOUND AS INDICATED IN THE DOCUMENT ENTITLED "NOTICE OF ENTRY OF INTERLOCUTORY DECREE AND NOTICE OF AVAILABILITY." IF YOU NEED OBJECTION FORMS, OR HAVE QUESTIONS ABOUT WATER COURT PROCEDURES OR CHANGES TO YOUR RIGHT, YOU CAN CONTACT THE WATER COURT BY CALLING 1-800-624-3270 (WITHIN MONTANA ONLY) OR 1-406-586-4364, OR BY WRITING TO P.O. BOX 1389, BOZEMAN, MT 59771-1389.

**INTERLOCUTORY DECREE
SMITH RIVER
BASIN 41J
ABSTRACT OF WATER RIGHT CLAIM**

IMPORTANT NOTICE

YOUR WATER RIGHT AS SHOWN ON THIS ABSTRACT MAY HAVE CHANGES FROM YOUR WATER RIGHT AS CLAIMED OR AMENDED. AN ASTERISK (*) HAS BEEN PLACED NEXT TO EACH ITEM CHANGED BY THE MONTANA WATER COURT OR BY THE DEPARTMENT OF NATURAL RESOURCES AND CONSERVATION (DNRC) DURING THE PREPARATION OF THIS INTERLOCUTORY DECREE. THESE CHANGES ARE AUTHORIZED BY THE MONTANA SUPREME COURT WATER RIGHT CLAIMS EXAMINATION RULES OR BY ORDER OF THE WATER COURT.

OBJECTIONS MAY BE FILED ACCORDING TO THE PROCEDURES OUTLINED IN THE DOCUMENT ENTITLED "NOTICE OF ENTRY OF INTERLOCUTORY DECREE AND NOTICE OF AVAILABILITY."

Water Right Number: 41J 30135141 STATEMENT OF CLAIM

Version: 1 -- ORIGINAL RIGHT

Status: ACTIVE

Owners: SPRINGDALE COLONY
770 BIRKY RD
WHITE SULPHUR SPRINGS, MT 59645-9503

Priority Date: JUNE 2, 1958

Type of Historical Right: USE

Purpose (Use): STOCK

***Flow Rate:** A SPECIFIC FLOW RATE HAS NOT BEEN DECREED BECAUSE THIS USE CONSISTS OF STOCK DRINKING DIRECTLY FROM THE SOURCE, OR FROM A DITCH SYSTEM. THE FLOW RATE IS LIMITED TO THE MINIMUM AMOUNT HISTORICALLY NECESSARY TO SUSTAIN THIS PURPOSE.

***Volume:** THIS RIGHT INCLUDES THE AMOUNT OF WATER CONSUMPTIVELY USED FOR STOCKWATERING PURPOSES AT THE RATE OF 30 GALLONS PER DAY PER ANIMAL UNIT. ANIMAL UNITS SHALL BE BASED ON REASONABLE CARRYING CAPACITY AND HISTORICAL USE OF THE AREA SERVICED BY THIS WATER SOURCE.

***Source Name:** UNNAMED TRIBUTARY OF COOKS CREEK, SOUTH FORK

Source Type: SURFACE WATER

Point of Diversion and Means of Diversion:

<u>ID</u>	<u>Govt Lot</u>	<u>Qtr</u>	<u>Sec</u>	<u>Twp</u>	<u>Rge</u>	<u>County</u>
1		NE	25	8N	5E	MEAGHER

Period of Diversion: MARCH 1 TO DECEMBER 1

Diversion Means: LIVESTOCK DIRECT FROM SOURCE

2		SE	24	8N	5E	MEAGHER
---	--	----	----	----	----	---------

Period of Diversion: MARCH 1 TO DECEMBER 1

Diversion Means: LIVESTOCK DIRECT FROM SOURCE

Period of Use: MARCH 1 TO DECEMBER 1

Place of Use:

<u>ID</u>	<u>Acres</u>	<u>Govt Lot</u>	<u>Qtr Sec</u>	<u>Sec</u>	<u>Twp</u>	<u>Rge</u>	<u>County</u>
1			NE	25	8N	5E	MEAGHER
2			SE	24	8N	5E	MEAGHER

Remarks:

THE FOLLOWING ISSUES WERE IDENTIFIED BY THE DNRC DURING ITS EXAMINATION OF THIS WATER RIGHT CLAIM.

THIS CLAIM NUMBER WAS NOT INCLUDED IN THE BASIN 41J DECREE ISSUED 12/16/2010.

A BETTER UNDERSTANDING OF YOUR CLAIMED WATER RIGHT CAN BE OBTAINED BY COMPARING YOUR RIGHT WITH OTHER CLAIMS IN THE BASIN. FOR EXAMPLE, COMPARE PRIORITY DATES, FLOW RATES, VOLUMES, OR ACRES IRRIGATED. ALSO, YOUR WATER RIGHT MAY BE SUBJECT TO WATER RIGHTS IN ADJOINING SUBBASINS OR BASINS AS WELL AS BEING SUBJECT TO OTHER RIGHTS ON YOUR SOURCE OF SUPPLY. FINALLY, YOUR WATER RIGHT MAY BE SUBJECT TO INDIAN RESERVED AND FEDERAL RESERVED WATER RIGHTS.

COMPLETE DETAILS REGARDING THE DNRC PREPARATION OF THIS INTERLOCUTORY DECREE AND RELATED MATERIALS CAN BE REVIEWED AT THE OFFICE LOCATIONS IDENTIFIED IN THE DOCUMENT ENTITLED "NOTICE OF ENTRY OF INTERLOCUTORY DECREE AND NOTICE OF AVAILABILITY."

SEE GENERAL FINDINGS OF FACT AND CONCLUSIONS OF LAW FOR FURTHER EXPLANATION OF YOUR CLAIMED WATER RIGHT. THESE FINDINGS CAN BE FOUND AS INDICATED IN THE DOCUMENT ENTITLED "NOTICE OF ENTRY OF INTERLOCUTORY DECREE AND NOTICE OF AVAILABILITY." IF YOU NEED OBJECTION FORMS, OR HAVE QUESTIONS ABOUT WATER COURT PROCEDURES OR CHANGES TO YOUR RIGHT, YOU CAN CONTACT THE WATER COURT BY CALLING 1-800-624-3270 (WITHIN MONTANA ONLY) OR 1-406-586-4364, OR BY WRITING TO P.O. BOX 1389, BOZEMAN, MT 59771-1389.

**INTERLOCUTORY DECREE
SMITH RIVER
BASIN 41J
ABSTRACT OF WATER RIGHT CLAIM**

IMPORTANT NOTICE

YOUR WATER RIGHT AS SHOWN ON THIS ABSTRACT MAY HAVE CHANGES FROM YOUR WATER RIGHT AS CLAIMED OR AMENDED. AN ASTERISK (*) HAS BEEN PLACED NEXT TO EACH ITEM CHANGED BY THE MONTANA WATER COURT OR BY THE DEPARTMENT OF NATURAL RESOURCES AND CONSERVATION (DNRC) DURING THE PREPARATION OF THIS INTERLOCUTORY DECREE. THESE CHANGES ARE AUTHORIZED BY THE MONTANA SUPREME COURT WATER RIGHT CLAIMS EXAMINATION RULES OR BY ORDER OF THE WATER COURT.

OBJECTIONS MAY BE FILED ACCORDING TO THE PROCEDURES OUTLINED IN THE DOCUMENT ENTITLED "NOTICE OF ENTRY OF INTERLOCUTORY DECREE AND NOTICE OF AVAILABILITY."

Water Right Number: 41J 30135142 STATEMENT OF CLAIM
Version: 1 -- ORIGINAL RIGHT
Status: ACTIVE

Owners: DANA RANCH CO INC
PO BOX 499
LAREDO, TX 78042-0449

Priority Date: APRIL 21, 1898

Type of Historical Right: USE

Purpose (Use): STOCK

***Flow Rate:** A SPECIFIC FLOW RATE HAS NOT BEEN DECREED BECAUSE THIS USE CONSISTS OF STOCK DRINKING DIRECTLY FROM THE SOURCE, OR FROM A DITCH SYSTEM. THE FLOW RATE IS LIMITED TO THE MINIMUM AMOUNT HISTORICALLY NECESSARY TO SUSTAIN THIS PURPOSE.

***Volume:** THIS RIGHT INCLUDES THE AMOUNT OF WATER CONSUMPTIVELY USED FOR STOCKWATERING PURPOSES AT THE RATE OF 30 GALLONS PER DAY PER ANIMAL UNIT. ANIMAL UNITS SHALL BE BASED ON REASONABLE CARRYING CAPACITY AND HISTORICAL USE OF THE AREA SERVICED BY THIS WATER SOURCE.

***Source Name:** SPRING, UNNAMED TRIBUTARY OF ELK CREEK

Source Type: SURFACE WATER

Point of Diversion and Means of Diversion:

<u>ID</u>	<u>Govt Lot</u>	<u>Qtr Sec</u>	<u>Sec</u>	<u>Twp</u>	<u>Rge</u>	<u>County</u>
1		NWSE	15	14N	1E	CASCADE

Period of Diversion: JANUARY 1 TO DECEMBER 31

Diversion Means: LIVESTOCK DIRECT FROM SOURCE

Period of Use: JANUARY 1 TO DECEMBER 31

Place of Use:

<u>ID</u>	<u>Acres</u>	<u>Govt Lot</u>	<u>Qtr Sec</u>	<u>Sec</u>	<u>Twp</u>	<u>Rge</u>	<u>County</u>
1			NWSE	15	14N	1E	CASCADE

Remarks:

THE FOLLOWING ISSUES WERE IDENTIFIED BY THE DNRC DURING ITS EXAMINATION OF THIS WATER RIGHT CLAIM.

THIS CLAIM NUMBER WAS NOT INCLUDED IN THE BASIN 41J DECREE ISSUED 12/16/2010.

A BETTER UNDERSTANDING OF YOUR CLAIMED WATER RIGHT CAN BE OBTAINED BY COMPARING YOUR RIGHT WITH OTHER CLAIMS IN THE BASIN. FOR EXAMPLE, COMPARE PRIORITY DATES, FLOW RATES, VOLUMES, OR ACRES IRRIGATED. ALSO, YOUR WATER RIGHT MAY BE SUBJECT TO WATER RIGHTS IN ADJOINING SUBBASINS OR BASINS AS WELL AS BEING SUBJECT TO OTHER RIGHTS ON YOUR SOURCE OF SUPPLY. FINALLY, YOUR WATER RIGHT MAY BE SUBJECT TO INDIAN RESERVED AND FEDERAL RESERVED WATER RIGHTS.

COMPLETE DETAILS REGARDING THE DNRC PREPARATION OF THIS INTERLOCUTORY DECREE AND RELATED MATERIALS CAN BE REVIEWED AT THE OFFICE LOCATIONS IDENTIFIED IN THE DOCUMENT ENTITLED "NOTICE OF ENTRY OF INTERLOCUTORY DECREE AND NOTICE OF AVAILABILITY."

SEE GENERAL FINDINGS OF FACT AND CONCLUSIONS OF LAW FOR FURTHER EXPLANATION OF YOUR CLAIMED WATER RIGHT. THESE FINDINGS CAN BE FOUND AS INDICATED IN THE DOCUMENT ENTITLED "NOTICE OF ENTRY OF INTERLOCUTORY DECREE AND NOTICE OF AVAILABILITY." IF YOU NEED OBJECTION FORMS, OR HAVE QUESTIONS ABOUT WATER COURT PROCEDURES OR CHANGES TO YOUR RIGHT, YOU CAN CONTACT THE WATER COURT BY CALLING 1-800-624-3270 (WITHIN MONTANA ONLY) OR 1-406-586-4364, OR BY WRITING TO P.O. BOX 1389, BOZEMAN, MT 59771-1389.

**INTERLOCUTORY DECREE
SMITH RIVER
BASIN 41J
ABSTRACT OF WATER RIGHT CLAIM**

IMPORTANT NOTICE

YOUR WATER RIGHT AS SHOWN ON THIS ABSTRACT MAY HAVE CHANGES FROM YOUR WATER RIGHT AS CLAIMED OR AMENDED. AN ASTERISK (*) HAS BEEN PLACED NEXT TO EACH ITEM CHANGED BY THE MONTANA WATER COURT OR BY THE DEPARTMENT OF NATURAL RESOURCES AND CONSERVATION (DNRC) DURING THE PREPARATION OF THIS INTERLOCUTORY DECREE. THESE CHANGES ARE AUTHORIZED BY THE MONTANA SUPREME COURT WATER RIGHT CLAIMS EXAMINATION RULES OR BY ORDER OF THE WATER COURT.

OBJECTIONS MAY BE FILED ACCORDING TO THE PROCEDURES OUTLINED IN THE DOCUMENT ENTITLED "NOTICE OF ENTRY OF INTERLOCUTORY DECREE AND NOTICE OF AVAILABILITY."

Water Right Number: 41J 30135143 STATEMENT OF CLAIM
Version: 1 -- ORIGINAL RIGHT
Status: ACTIVE

Owners: DANA RANCH CO INC
PO BOX 499
LAREDO, TX 78042-0449

Priority Date: APRIL 21, 1898

Type of Historical Right: USE

Purpose (Use): STOCK

***Flow Rate:** A SPECIFIC FLOW RATE HAS NOT BEEN DECREED BECAUSE THIS USE CONSISTS OF STOCK DRINKING DIRECTLY FROM THE SOURCE, OR FROM A DITCH SYSTEM. THE FLOW RATE IS LIMITED TO THE MINIMUM AMOUNT HISTORICALLY NECESSARY TO SUSTAIN THIS PURPOSE.

***Volume:** THIS RIGHT INCLUDES THE AMOUNT OF WATER CONSUMPTIVELY USED FOR STOCKWATERING PURPOSES AT THE RATE OF 30 GALLONS PER DAY PER ANIMAL UNIT. ANIMAL UNITS SHALL BE BASED ON REASONABLE CARRYING CAPACITY AND HISTORICAL USE OF THE AREA SERVICED BY THIS WATER SOURCE.

***Source Name:** SPRING, UNNAMED TRIBUTARY OF ELK CREEK

Source Type: SURFACE WATER

Point of Diversion and Means of Diversion:

<u>ID</u>	<u>Govt Lot</u>	<u>Qtr Sec</u>	<u>Sec</u>	<u>Twp</u>	<u>Rge</u>	<u>County</u>
1		NENWSE	15	14N	1E	CASCADE

Period of Diversion: JANUARY 1 TO DECEMBER 31

Diversion Means: LIVESTOCK DIRECT FROM SOURCE

Period of Use: JANUARY 1 TO DECEMBER 31

Place of Use:

<u>ID</u>	<u>Acres</u>	<u>Govt Lot</u>	<u>Qtr Sec</u>	<u>Sec</u>	<u>Twp</u>	<u>Rge</u>	<u>County</u>
1			NENWSE	15	14N	1E	CASCADE

Remarks:

THE FOLLOWING ISSUES WERE IDENTIFIED BY THE DNRC DURING ITS EXAMINATION OF THIS WATER RIGHT CLAIM.

THIS CLAIM NUMBER WAS NOT INCLUDED IN THE BASIN 41J DECREE ISSUED 12/16/2010.

A BETTER UNDERSTANDING OF YOUR CLAIMED WATER RIGHT CAN BE OBTAINED BY COMPARING YOUR RIGHT WITH OTHER CLAIMS IN THE BASIN. FOR EXAMPLE, COMPARE PRIORITY DATES, FLOW RATES, VOLUMES, OR ACRES IRRIGATED. ALSO, YOUR WATER RIGHT MAY BE SUBJECT TO WATER RIGHTS IN ADJOINING SUBBASINS OR BASINS AS WELL AS BEING SUBJECT TO OTHER RIGHTS ON YOUR SOURCE OF SUPPLY. FINALLY, YOUR WATER RIGHT MAY BE SUBJECT TO INDIAN RESERVED AND FEDERAL RESERVED WATER RIGHTS.

COMPLETE DETAILS REGARDING THE DNRC PREPARATION OF THIS INTERLOCUTORY DECREE AND RELATED MATERIALS CAN BE REVIEWED AT THE OFFICE LOCATIONS IDENTIFIED IN THE DOCUMENT ENTITLED "NOTICE OF ENTRY OF INTERLOCUTORY DECREE AND NOTICE OF AVAILABILITY."

SEE GENERAL FINDINGS OF FACT AND CONCLUSIONS OF LAW FOR FURTHER EXPLANATION OF YOUR CLAIMED WATER RIGHT. THESE FINDINGS CAN BE FOUND AS INDICATED IN THE DOCUMENT ENTITLED "NOTICE OF ENTRY OF INTERLOCUTORY DECREE AND NOTICE OF AVAILABILITY." IF YOU NEED OBJECTION FORMS, OR HAVE QUESTIONS ABOUT WATER COURT PROCEDURES OR CHANGES TO YOUR RIGHT, YOU CAN CONTACT THE WATER COURT BY CALLING 1-800-624-3270 (WITHIN MONTANA ONLY) OR 1-406-586-4364, OR BY WRITING TO P.O. BOX 1389, BOZEMAN, MT 59771-1389.

**INTERLOCUTORY DECREE
SMITH RIVER
BASIN 41J
ABSTRACT OF WATER RIGHT CLAIM**

IMPORTANT NOTICE

YOUR WATER RIGHT AS SHOWN ON THIS ABSTRACT MAY HAVE CHANGES FROM YOUR WATER RIGHT AS CLAIMED OR AMENDED. AN ASTERISK (*) HAS BEEN PLACED NEXT TO EACH ITEM CHANGED BY THE MONTANA WATER COURT OR BY THE DEPARTMENT OF NATURAL RESOURCES AND CONSERVATION (DNRC) DURING THE PREPARATION OF THIS INTERLOCUTORY DECREE. THESE CHANGES ARE AUTHORIZED BY THE MONTANA SUPREME COURT WATER RIGHT CLAIMS EXAMINATION RULES OR BY ORDER OF THE WATER COURT.

OBJECTIONS MAY BE FILED ACCORDING TO THE PROCEDURES OUTLINED IN THE DOCUMENT ENTITLED "NOTICE OF ENTRY OF INTERLOCUTORY DECREE AND NOTICE OF AVAILABILITY."

Water Right Number: 41J 30135144 STATEMENT OF CLAIM
Version: 1 -- ORIGINAL RIGHT
Status: ACTIVE

Owners: SPRINGDALE COLONY
770 BIRKY RD
WHITE SULPHUR SPRINGS, MT 59645-9503

Priority Date: JUNE 2, 1958

Type of Historical Right: USE

Purpose (Use): STOCK

***Flow Rate:** A SPECIFIC FLOW RATE HAS NOT BEEN DECREED BECAUSE THIS USE CONSISTS OF STOCK DRINKING DIRECTLY FROM THE SOURCE, OR FROM A DITCH SYSTEM. THE FLOW RATE IS LIMITED TO THE MINIMUM AMOUNT HISTORICALLY NECESSARY TO SUSTAIN THIS PURPOSE.

***Volume:** THIS RIGHT INCLUDES THE AMOUNT OF WATER CONSUMPTIVELY USED FOR STOCKWATERING PURPOSES AT THE RATE OF 30 GALLONS PER DAY PER ANIMAL UNIT. ANIMAL UNITS SHALL BE BASED ON REASONABLE CARRYING CAPACITY AND HISTORICAL USE OF THE AREA SERVICED BY THIS WATER SOURCE.

***Source Name:** SPRING, UNNAMED TRIBUTARY OF SMITH RIVER, SOUTH FORK
Source Type: SURFACE WATER

Point of Diversion and Means of Diversion:

<u>ID</u>	<u>Govt Lot</u>	<u>Qtr Sec</u>	<u>Sec</u>	<u>Twp</u>	<u>Rge</u>	<u>County</u>
1		SESESW	21	8N	6E	MEAGHER

Period of Diversion: MARCH 1 TO DECEMBER 1

Diversion Means: LIVESTOCK DIRECT FROM SOURCE

Period of Use: MARCH 1 TO DECEMBER 1

Place of Use:

<u>ID</u>	<u>Acres</u>	<u>Govt Lot</u>	<u>Qtr Sec</u>	<u>Sec</u>	<u>Twp</u>	<u>Rge</u>	<u>County</u>
1			SESESW	21	8N	6E	MEAGHER

Remarks:

THE FOLLOWING ISSUES WERE IDENTIFIED BY THE DNRC DURING ITS EXAMINATION OF THIS WATER RIGHT CLAIM.

THIS CLAIM NUMBER WAS NOT INCLUDED IN THE BASIN 41J DECREE ISSUED 12/16/2010.

A BETTER UNDERSTANDING OF YOUR CLAIMED WATER RIGHT CAN BE OBTAINED BY COMPARING YOUR RIGHT WITH OTHER CLAIMS IN THE BASIN. FOR EXAMPLE, COMPARE PRIORITY DATES, FLOW RATES, VOLUMES, OR ACRES IRRIGATED. ALSO, YOUR WATER RIGHT MAY BE SUBJECT TO WATER RIGHTS IN ADJOINING SUBBASINS OR BASINS AS WELL AS BEING SUBJECT TO OTHER RIGHTS ON YOUR SOURCE OF SUPPLY. FINALLY, YOUR WATER RIGHT MAY BE SUBJECT TO INDIAN RESERVED AND FEDERAL RESERVED WATER RIGHTS.

COMPLETE DETAILS REGARDING THE DNRC PREPARATION OF THIS INTERLOCUTORY DECREE AND RELATED MATERIALS CAN BE REVIEWED AT THE OFFICE LOCATIONS IDENTIFIED IN THE DOCUMENT ENTITLED "NOTICE OF ENTRY OF INTERLOCUTORY DECREE AND NOTICE OF AVAILABILITY."

SEE GENERAL FINDINGS OF FACT AND CONCLUSIONS OF LAW FOR FURTHER EXPLANATION OF YOUR CLAIMED WATER RIGHT. THESE FINDINGS CAN BE FOUND AS INDICATED IN THE DOCUMENT ENTITLED "NOTICE OF ENTRY OF INTERLOCUTORY DECREE AND NOTICE OF AVAILABILITY." IF YOU NEED OBJECTION FORMS, OR HAVE QUESTIONS ABOUT WATER COURT PROCEDURES OR CHANGES TO YOUR RIGHT, YOU CAN CONTACT THE WATER COURT BY CALLING 1-800-624-3270 (WITHIN MONTANA ONLY) OR 1-406-586-4364, OR BY WRITING TO P.O. BOX 1389, BOZEMAN, MT 59771-1389.

**INTERLOCUTORY DECREE
SMITH RIVER
BASIN 41J
ABSTRACT OF WATER RIGHT CLAIM**

IMPORTANT NOTICE

YOUR WATER RIGHT AS SHOWN ON THIS ABSTRACT MAY HAVE CHANGES FROM YOUR WATER RIGHT AS CLAIMED OR AMENDED. AN ASTERISK (*) HAS BEEN PLACED NEXT TO EACH ITEM CHANGED BY THE MONTANA WATER COURT OR BY THE DEPARTMENT OF NATURAL RESOURCES AND CONSERVATION (DNRC) DURING THE PREPARATION OF THIS INTERLOCUTORY DECREE. THESE CHANGES ARE AUTHORIZED BY THE MONTANA SUPREME COURT WATER RIGHT CLAIMS EXAMINATION RULES OR BY ORDER OF THE WATER COURT.

OBJECTIONS MAY BE FILED ACCORDING TO THE PROCEDURES OUTLINED IN THE DOCUMENT ENTITLED "NOTICE OF ENTRY OF INTERLOCUTORY DECREE AND NOTICE OF AVAILABILITY."

Water Right Number: 41J 30135145 STATEMENT OF CLAIM
Version: 1 -- ORIGINAL RIGHT
Status: ACTIVE

Owners: DANA RANCH CO INC
PO BOX 499
LAREDO, TX 78042-0449

Priority Date: APRIL 21, 1898

Type of Historical Right: USE

Purpose (Use): STOCK

***Flow Rate:** A SPECIFIC FLOW RATE HAS NOT BEEN DECREED BECAUSE THIS USE CONSISTS OF STOCK DRINKING DIRECTLY FROM THE SOURCE, OR FROM A DITCH SYSTEM. THE FLOW RATE IS LIMITED TO THE MINIMUM AMOUNT HISTORICALLY NECESSARY TO SUSTAIN THIS PURPOSE.

***Volume:** THIS RIGHT INCLUDES THE AMOUNT OF WATER CONSUMPTIVELY USED FOR STOCKWATERING PURPOSES AT THE RATE OF 30 GALLONS PER DAY PER ANIMAL UNIT. ANIMAL UNITS SHALL BE BASED ON REASONABLE CARRYING CAPACITY AND HISTORICAL USE OF THE AREA SERVICED BY THIS WATER SOURCE.

***Source Name:** SPRING, UNNAMED TRIBUTARY OF ELK CREEK

Source Type: SURFACE WATER

Point of Diversion and Means of Diversion:

<u>ID</u>	<u>Govt Lot</u>	<u>Qtr Sec</u>	<u>Sec</u>	<u>Twp</u>	<u>Rge</u>	<u>County</u>
1		SWSWNE	15	14N	1E	CASCADE

Period of Diversion: JANUARY 1 TO DECEMBER 31

Diversion Means: LIVESTOCK DIRECT FROM SOURCE

Period of Use: JANUARY 1 TO DECEMBER 31

Place of Use:

<u>ID</u>	<u>Acres</u>	<u>Govt Lot</u>	<u>Qtr Sec</u>	<u>Sec</u>	<u>Twp</u>	<u>Rge</u>	<u>County</u>
1			SWSWNE	15	14N	1E	CASCADE

Remarks:

THE FOLLOWING ISSUES WERE IDENTIFIED BY THE DNRC DURING ITS EXAMINATION OF THIS WATER RIGHT CLAIM.

THIS CLAIM NUMBER WAS NOT INCLUDED IN THE BASIN 41J DECREE ISSUED 12/16/2010.

A BETTER UNDERSTANDING OF YOUR CLAIMED WATER RIGHT CAN BE OBTAINED BY COMPARING YOUR RIGHT WITH OTHER CLAIMS IN THE BASIN. FOR EXAMPLE, COMPARE PRIORITY DATES, FLOW RATES, VOLUMES, OR ACRES IRRIGATED. ALSO, YOUR WATER RIGHT MAY BE SUBJECT TO WATER RIGHTS IN ADJOINING SUBBASINS OR BASINS AS WELL AS BEING SUBJECT TO OTHER RIGHTS ON YOUR SOURCE OF SUPPLY. FINALLY, YOUR WATER RIGHT MAY BE SUBJECT TO INDIAN RESERVED AND FEDERAL RESERVED WATER RIGHTS.

COMPLETE DETAILS REGARDING THE DNRC PREPARATION OF THIS INTERLOCUTORY DECREE AND RELATED MATERIALS CAN BE REVIEWED AT THE OFFICE LOCATIONS IDENTIFIED IN THE DOCUMENT ENTITLED "NOTICE OF ENTRY OF INTERLOCUTORY DECREE AND NOTICE OF AVAILABILITY."

SEE GENERAL FINDINGS OF FACT AND CONCLUSIONS OF LAW FOR FURTHER EXPLANATION OF YOUR CLAIMED WATER RIGHT. THESE FINDINGS CAN BE FOUND AS INDICATED IN THE DOCUMENT ENTITLED "NOTICE OF ENTRY OF INTERLOCUTORY DECREE AND NOTICE OF AVAILABILITY." IF YOU NEED OBJECTION FORMS, OR HAVE QUESTIONS ABOUT WATER COURT PROCEDURES OR CHANGES TO YOUR RIGHT, YOU CAN CONTACT THE WATER COURT BY CALLING 1-800-624-3270 (WITHIN MONTANA ONLY) OR 1-406-586-4364, OR BY WRITING TO P.O. BOX 1389, BOZEMAN, MT 59771-1389.

**INTERLOCUTORY DECREE
SMITH RIVER
BASIN 41J
ABSTRACT OF WATER RIGHT CLAIM**

IMPORTANT NOTICE

YOUR WATER RIGHT AS SHOWN ON THIS ABSTRACT MAY HAVE CHANGES FROM YOUR WATER RIGHT AS CLAIMED OR AMENDED. AN ASTERISK (*) HAS BEEN PLACED NEXT TO EACH ITEM CHANGED BY THE MONTANA WATER COURT OR BY THE DEPARTMENT OF NATURAL RESOURCES AND CONSERVATION (DNRC) DURING THE PREPARATION OF THIS INTERLOCUTORY DECREE. THESE CHANGES ARE AUTHORIZED BY THE MONTANA SUPREME COURT WATER RIGHT CLAIMS EXAMINATION RULES OR BY ORDER OF THE WATER COURT.

OBJECTIONS MAY BE FILED ACCORDING TO THE PROCEDURES OUTLINED IN THE DOCUMENT ENTITLED "NOTICE OF ENTRY OF INTERLOCUTORY DECREE AND NOTICE OF AVAILABILITY."

Water Right Number: 41J 30135146 STATEMENT OF CLAIM
Version: 1 -- ORIGINAL RIGHT
Status: ACTIVE

Owners: SPRINGDALE COLONY
770 BIRKY RD
WHITE SULPHUR SPRINGS, MT 59645-9503

Priority Date: JUNE 2, 1958

Type of Historical Right: USE

Purpose (Use): STOCK

***Flow Rate:** A SPECIFIC FLOW RATE HAS NOT BEEN DECREED BECAUSE THIS USE CONSISTS OF STOCK DRINKING DIRECTLY FROM THE SOURCE, OR FROM A DITCH SYSTEM. THE FLOW RATE IS LIMITED TO THE MINIMUM AMOUNT HISTORICALLY NECESSARY TO SUSTAIN THIS PURPOSE.

***Volume:** THIS RIGHT INCLUDES THE AMOUNT OF WATER CONSUMPTIVELY USED FOR STOCKWATERING PURPOSES AT THE RATE OF 30 GALLONS PER DAY PER ANIMAL UNIT. ANIMAL UNITS SHALL BE BASED ON REASONABLE CARRYING CAPACITY AND HISTORICAL USE OF THE AREA SERVICED BY THIS WATER SOURCE.

***Source Name:** SPRING, UNNAMED TRIBUTARY OF SMITH RIVER, SOUTH FORK
Source Type: SURFACE WATER

Point of Diversion and Means of Diversion:

<u>ID</u>	<u>Govt Lot</u>	<u>Qtr Sec</u>	<u>Sec</u>	<u>Twp</u>	<u>Rge</u>	<u>County</u>
1		NWNESE	21	8N	6E	MEAGHER

Period of Diversion: MARCH 1 TO DECEMBER 1

Diversion Means: LIVESTOCK DIRECT FROM SOURCE

Period of Use: MARCH 1 TO DECEMBER 1

Place of Use:

<u>ID</u>	<u>Acres</u>	<u>Govt Lot</u>	<u>Qtr Sec</u>	<u>Sec</u>	<u>Twp</u>	<u>Rge</u>	<u>County</u>
1			NWNESE	21	8N	6E	MEAGHER

Remarks:

THE FOLLOWING ISSUES WERE IDENTIFIED BY THE DNRC DURING ITS EXAMINATION OF THIS WATER RIGHT CLAIM.

THIS CLAIM NUMBER WAS NOT INCLUDED IN THE BASIN 41J DECREE ISSUED 12/16/2010.

A BETTER UNDERSTANDING OF YOUR CLAIMED WATER RIGHT CAN BE OBTAINED BY COMPARING YOUR RIGHT WITH OTHER CLAIMS IN THE BASIN. FOR EXAMPLE, COMPARE PRIORITY DATES, FLOW RATES, VOLUMES, OR ACRES IRRIGATED. ALSO, YOUR WATER RIGHT MAY BE SUBJECT TO WATER RIGHTS IN ADJOINING SUBBASINS OR BASINS AS WELL AS BEING SUBJECT TO OTHER RIGHTS ON YOUR SOURCE OF SUPPLY. FINALLY, YOUR WATER RIGHT MAY BE SUBJECT TO INDIAN RESERVED AND FEDERAL RESERVED WATER RIGHTS.

COMPLETE DETAILS REGARDING THE DNRC PREPARATION OF THIS INTERLOCUTORY DECREE AND RELATED MATERIALS CAN BE REVIEWED AT THE OFFICE LOCATIONS IDENTIFIED IN THE DOCUMENT ENTITLED "NOTICE OF ENTRY OF INTERLOCUTORY DECREE AND NOTICE OF AVAILABILITY."

SEE GENERAL FINDINGS OF FACT AND CONCLUSIONS OF LAW FOR FURTHER EXPLANATION OF YOUR CLAIMED WATER RIGHT. THESE FINDINGS CAN BE FOUND AS INDICATED IN THE DOCUMENT ENTITLED "NOTICE OF ENTRY OF INTERLOCUTORY DECREE AND NOTICE OF AVAILABILITY." IF YOU NEED OBJECTION FORMS, OR HAVE QUESTIONS ABOUT WATER COURT PROCEDURES OR CHANGES TO YOUR RIGHT, YOU CAN CONTACT THE WATER COURT BY CALLING 1-800-624-3270 (WITHIN MONTANA ONLY) OR 1-406-586-4364, OR BY WRITING TO P.O. BOX 1389, BOZEMAN, MT 59771-1389.

**INTERLOCUTORY DECREE
SMITH RIVER
BASIN 41J
ABSTRACT OF WATER RIGHT CLAIM**

IMPORTANT NOTICE

YOUR WATER RIGHT AS SHOWN ON THIS ABSTRACT MAY HAVE CHANGES FROM YOUR WATER RIGHT AS CLAIMED OR AMENDED. AN ASTERISK (*) HAS BEEN PLACED NEXT TO EACH ITEM CHANGED BY THE MONTANA WATER COURT OR BY THE DEPARTMENT OF NATURAL RESOURCES AND CONSERVATION (DNRC) DURING THE PREPARATION OF THIS INTERLOCUTORY DECREE. THESE CHANGES ARE AUTHORIZED BY THE MONTANA SUPREME COURT WATER RIGHT CLAIMS EXAMINATION RULES OR BY ORDER OF THE WATER COURT.

OBJECTIONS MAY BE FILED ACCORDING TO THE PROCEDURES OUTLINED IN THE DOCUMENT ENTITLED "NOTICE OF ENTRY OF INTERLOCUTORY DECREE AND NOTICE OF AVAILABILITY."

Water Right Number: 41J 30135147 STATEMENT OF CLAIM
Version: 1 -- ORIGINAL RIGHT
Status: ACTIVE

Owners: DANA RANCH CO INC
PO BOX 499
LAREDO, TX 78042-0449

Priority Date: APRIL 21, 1898

Type of Historical Right: USE

Purpose (Use): STOCK

***Flow Rate:** A SPECIFIC FLOW RATE HAS NOT BEEN DECREED BECAUSE THIS USE CONSISTS OF STOCK DRINKING DIRECTLY FROM THE SOURCE, OR FROM A DITCH SYSTEM. THE FLOW RATE IS LIMITED TO THE MINIMUM AMOUNT HISTORICALLY NECESSARY TO SUSTAIN THIS PURPOSE.

***Volume:** THIS RIGHT INCLUDES THE AMOUNT OF WATER CONSUMPTIVELY USED FOR STOCKWATERING PURPOSES AT THE RATE OF 30 GALLONS PER DAY PER ANIMAL UNIT. ANIMAL UNITS SHALL BE BASED ON REASONABLE CARRYING CAPACITY AND HISTORICAL USE OF THE AREA SERVICED BY THIS WATER SOURCE.

***Source Name:** SPRING, UNNAMED TRIBUTARY OF ELK CREEK

Source Type: SURFACE WATER

Point of Diversion and Means of Diversion:

<u>ID</u>	<u>Govt Lot</u>	<u>Qtr Sec</u>	<u>Sec</u>	<u>Twp</u>	<u>Rge</u>	<u>County</u>
1		SWNWSE	15	14N	1E	CASCADE

Period of Diversion: JANUARY 1 TO DECEMBER 31

Diversion Means: LIVESTOCK DIRECT FROM SOURCE

Period of Use: JANUARY 1 TO DECEMBER 31

Place of Use:

<u>ID</u>	<u>Acres</u>	<u>Govt Lot</u>	<u>Qtr Sec</u>	<u>Sec</u>	<u>Twp</u>	<u>Rge</u>	<u>County</u>
1			SWNWSE	15	14N	1E	CASCADE

Remarks:

THE FOLLOWING ISSUES WERE IDENTIFIED BY THE DNRC DURING ITS EXAMINATION OF THIS WATER RIGHT CLAIM.

THIS CLAIM NUMBER WAS NOT INCLUDED IN THE BASIN 41J DECREE ISSUED 12/16/2010.

A BETTER UNDERSTANDING OF YOUR CLAIMED WATER RIGHT CAN BE OBTAINED BY COMPARING YOUR RIGHT WITH OTHER CLAIMS IN THE BASIN. FOR EXAMPLE, COMPARE PRIORITY DATES, FLOW RATES, VOLUMES, OR ACRES IRRIGATED. ALSO, YOUR WATER RIGHT MAY BE SUBJECT TO WATER RIGHTS IN ADJOINING SUBBASINS OR BASINS AS WELL AS BEING SUBJECT TO OTHER RIGHTS ON YOUR SOURCE OF SUPPLY. FINALLY, YOUR WATER RIGHT MAY BE SUBJECT TO INDIAN RESERVED AND FEDERAL RESERVED WATER RIGHTS.

COMPLETE DETAILS REGARDING THE DNRC PREPARATION OF THIS INTERLOCUTORY DECREE AND RELATED MATERIALS CAN BE REVIEWED AT THE OFFICE LOCATIONS IDENTIFIED IN THE DOCUMENT ENTITLED "NOTICE OF ENTRY OF INTERLOCUTORY DECREE AND NOTICE OF AVAILABILITY."

SEE GENERAL FINDINGS OF FACT AND CONCLUSIONS OF LAW FOR FURTHER EXPLANATION OF YOUR CLAIMED WATER RIGHT. THESE FINDINGS CAN BE FOUND AS INDICATED IN THE DOCUMENT ENTITLED "NOTICE OF ENTRY OF INTERLOCUTORY DECREE AND NOTICE OF AVAILABILITY." IF YOU NEED OBJECTION FORMS, OR HAVE QUESTIONS ABOUT WATER COURT PROCEDURES OR CHANGES TO YOUR RIGHT, YOU CAN CONTACT THE WATER COURT BY CALLING 1-800-624-3270 (WITHIN MONTANA ONLY) OR 1-406-586-4364, OR BY WRITING TO P.O. BOX 1389, BOZEMAN, MT 59771-1389.

**INTERLOCUTORY DECREE
SMITH RIVER
BASIN 41J
ABSTRACT OF WATER RIGHT CLAIM**

IMPORTANT NOTICE

YOUR WATER RIGHT AS SHOWN ON THIS ABSTRACT MAY HAVE CHANGES FROM YOUR WATER RIGHT AS CLAIMED OR AMENDED. AN ASTERISK (*) HAS BEEN PLACED NEXT TO EACH ITEM CHANGED BY THE MONTANA WATER COURT OR BY THE DEPARTMENT OF NATURAL RESOURCES AND CONSERVATION (DNRC) DURING THE PREPARATION OF THIS INTERLOCUTORY DECREE. THESE CHANGES ARE AUTHORIZED BY THE MONTANA SUPREME COURT WATER RIGHT CLAIMS EXAMINATION RULES OR BY ORDER OF THE WATER COURT.

OBJECTIONS MAY BE FILED ACCORDING TO THE PROCEDURES OUTLINED IN THE DOCUMENT ENTITLED "NOTICE OF ENTRY OF INTERLOCUTORY DECREE AND NOTICE OF AVAILABILITY."

Water Right Number: 41J 30135149 STATEMENT OF CLAIM
Version: 1 -- ORIGINAL RIGHT
Status: ACTIVE

Owners: SPRINGDALE COLONY
770 BIRKY RD
WHITE SULPHUR SPRINGS, MT 59645-9503

Priority Date: JUNE 2, 1958

Type of Historical Right: USE

Purpose (Use): STOCK

Flow Rate: 15.00 GPM

***Volume:** THIS RIGHT INCLUDES THE AMOUNT OF WATER CONSUMPTIVELY USED FOR STOCKWATERING PURPOSES AT THE RATE OF 30 GALLONS PER DAY PER ANIMAL UNIT. ANIMAL UNITS SHALL BE BASED ON REASONABLE CARRYING CAPACITY AND HISTORICAL USE OF THE AREA SERVICED BY THIS WATER SOURCE.

***Source Name:** SPRING, UNNAMED TRIBUTARY OF ALKALI LAKE

Source Type: GROUNDWATER

***Point of Diversion and Means of Diversion:**

<u>ID</u>	<u>Govt Lot</u>	<u>Qtr Sec</u>	<u>Sec</u>	<u>Twp</u>	<u>Rge</u>	<u>County</u>
1	1	SWNWNW	7	8N	6E	MEAGHER

Period of Diversion: MARCH 1 TO DECEMBER 1

Diversion Means: SPRING BOX

Period of Use: MARCH 1 TO DECEMBER 1

***Place of Use:**

<u>ID</u>	<u>Acres</u>	<u>Govt Lot</u>	<u>Qtr Sec</u>	<u>Sec</u>	<u>Twp</u>	<u>Rge</u>	<u>County</u>
1		1	SWNWNW	7	8N	6E	MEAGHER

Remarks:

THE FOLLOWING ISSUES WERE IDENTIFIED BY THE DNRC DURING ITS EXAMINATION OF THIS WATER RIGHT CLAIM.

THIS CLAIM NUMBER WAS NOT INCLUDED IN THE BASIN 41J DECREE ISSUED 12/16/2010.

A BETTER UNDERSTANDING OF YOUR CLAIMED WATER RIGHT CAN BE OBTAINED BY COMPARING YOUR RIGHT WITH OTHER CLAIMS IN THE BASIN. FOR EXAMPLE, COMPARE PRIORITY DATES, FLOW RATES, VOLUMES, OR ACRES IRRIGATED. ALSO, YOUR WATER RIGHT MAY BE SUBJECT TO WATER RIGHTS IN ADJOINING SUBBASINS OR BASINS AS WELL AS BEING SUBJECT TO OTHER RIGHTS ON YOUR SOURCE OF SUPPLY. FINALLY, YOUR WATER RIGHT MAY BE SUBJECT TO INDIAN RESERVED AND FEDERAL RESERVED WATER RIGHTS.

COMPLETE DETAILS REGARDING THE DNRC PREPARATION OF THIS INTERLOCUTORY DECREE AND RELATED MATERIALS CAN BE REVIEWED AT THE OFFICE LOCATIONS IDENTIFIED IN THE DOCUMENT ENTITLED "NOTICE OF ENTRY OF INTERLOCUTORY DECREE AND NOTICE OF AVAILABILITY."

SEE GENERAL FINDINGS OF FACT AND CONCLUSIONS OF LAW FOR FURTHER EXPLANATION OF YOUR CLAIMED WATER RIGHT. THESE FINDINGS CAN BE FOUND AS INDICATED IN THE DOCUMENT ENTITLED "NOTICE OF ENTRY OF INTERLOCUTORY DECREE AND NOTICE OF AVAILABILITY." IF YOU NEED OBJECTION FORMS, OR HAVE QUESTIONS ABOUT WATER COURT PROCEDURES OR CHANGES TO YOUR RIGHT, YOU CAN CONTACT THE WATER COURT BY CALLING 1-800-624-3270 (WITHIN MONTANA ONLY) OR 1-406-586-4364, OR BY WRITING TO P.O. BOX 1389, BOZEMAN, MT 59771-1389.

**INTERLOCUTORY DECREE
SMITH RIVER
BASIN 41J
ABSTRACT OF WATER RIGHT CLAIM**

IMPORTANT NOTICE

YOUR WATER RIGHT AS SHOWN ON THIS ABSTRACT MAY HAVE CHANGES FROM YOUR WATER RIGHT AS CLAIMED OR AMENDED. AN ASTERISK (*) HAS BEEN PLACED NEXT TO EACH ITEM CHANGED BY THE MONTANA WATER COURT OR BY THE DEPARTMENT OF NATURAL RESOURCES AND CONSERVATION (DNRC) DURING THE PREPARATION OF THIS INTERLOCUTORY DECREE. THESE CHANGES ARE AUTHORIZED BY THE MONTANA SUPREME COURT WATER RIGHT CLAIMS EXAMINATION RULES OR BY ORDER OF THE WATER COURT.

OBJECTIONS MAY BE FILED ACCORDING TO THE PROCEDURES OUTLINED IN THE DOCUMENT ENTITLED "NOTICE OF ENTRY OF INTERLOCUTORY DECREE AND NOTICE OF AVAILABILITY."

Water Right Number: 41J 30135150 STATEMENT OF CLAIM
Version: 1 -- ORIGINAL RIGHT
Status: ACTIVE

Owners: DANA RANCH CO INC
PO BOX 499
LAREDO, TX 78042-0449

Priority Date: APRIL 21, 1898

Type of Historical Right: USE

Purpose (Use): STOCK

***Flow Rate:** A SPECIFIC FLOW RATE HAS NOT BEEN DECREED BECAUSE THIS USE CONSISTS OF STOCK DRINKING DIRECTLY FROM THE SOURCE, OR FROM A DITCH SYSTEM. THE FLOW RATE IS LIMITED TO THE MINIMUM AMOUNT HISTORICALLY NECESSARY TO SUSTAIN THIS PURPOSE.

***Volume:** THIS RIGHT INCLUDES THE AMOUNT OF WATER CONSUMPTIVELY USED FOR STOCKWATERING PURPOSES AT THE RATE OF 30 GALLONS PER DAY PER ANIMAL UNIT. ANIMAL UNITS SHALL BE BASED ON REASONABLE CARRYING CAPACITY AND HISTORICAL USE OF THE AREA SERVICED BY THIS WATER SOURCE.

***Source Name:** SPRING, UNNAMED TRIBUTARY OF CROOKED CREEK
Source Type: SURFACE WATER

Point of Diversion and Means of Diversion:

<u>ID</u>	<u>Govt Lot</u>	<u>Qtr Sec</u>	<u>Sec</u>	<u>Twp</u>	<u>Rge</u>	<u>County</u>
1		SWSWNW	1	14N	1E	CASCADE

Period of Diversion: JANUARY 1 TO DECEMBER 31

Diversion Means: LIVESTOCK DIRECT FROM SOURCE

Period of Use: JANUARY 1 TO DECEMBER 31

Place of Use:

<u>ID</u>	<u>Acres</u>	<u>Govt Lot</u>	<u>Qtr Sec</u>	<u>Sec</u>	<u>Twp</u>	<u>Rge</u>	<u>County</u>
1			SWSWNW	1	14N	1E	CASCADE

Remarks:

THE FOLLOWING ISSUES WERE IDENTIFIED BY THE DNRC DURING ITS EXAMINATION OF THIS WATER RIGHT CLAIM.

THIS CLAIM NUMBER WAS NOT INCLUDED IN THE BASIN 41J DECREE ISSUED 12/16/2010.

A BETTER UNDERSTANDING OF YOUR CLAIMED WATER RIGHT CAN BE OBTAINED BY COMPARING YOUR RIGHT WITH OTHER CLAIMS IN THE BASIN. FOR EXAMPLE, COMPARE PRIORITY DATES, FLOW RATES, VOLUMES, OR ACRES IRRIGATED. ALSO, YOUR WATER RIGHT MAY BE SUBJECT TO WATER RIGHTS IN ADJOINING SUBBASINS OR BASINS AS WELL AS BEING SUBJECT TO OTHER RIGHTS ON YOUR SOURCE OF SUPPLY. FINALLY, YOUR WATER RIGHT MAY BE SUBJECT TO INDIAN RESERVED AND FEDERAL RESERVED WATER RIGHTS.

COMPLETE DETAILS REGARDING THE DNRC PREPARATION OF THIS INTERLOCUTORY DECREE AND RELATED MATERIALS CAN BE REVIEWED AT THE OFFICE LOCATIONS IDENTIFIED IN THE DOCUMENT ENTITLED "NOTICE OF ENTRY OF INTERLOCUTORY DECREE AND NOTICE OF AVAILABILITY."

SEE GENERAL FINDINGS OF FACT AND CONCLUSIONS OF LAW FOR FURTHER EXPLANATION OF YOUR CLAIMED WATER RIGHT. THESE FINDINGS CAN BE FOUND AS INDICATED IN THE DOCUMENT ENTITLED "NOTICE OF ENTRY OF INTERLOCUTORY DECREE AND NOTICE OF AVAILABILITY." IF YOU NEED OBJECTION FORMS, OR HAVE QUESTIONS ABOUT WATER COURT PROCEDURES OR CHANGES TO YOUR RIGHT, YOU CAN CONTACT THE WATER COURT BY CALLING 1-800-624-3270 (WITHIN MONTANA ONLY) OR 1-406-586-4364, OR BY WRITING TO P.O. BOX 1389, BOZEMAN, MT 59771-1389.

**INTERLOCUTORY DECREE
SMITH RIVER
BASIN 41J
ABSTRACT OF WATER RIGHT CLAIM**

IMPORTANT NOTICE

YOUR WATER RIGHT AS SHOWN ON THIS ABSTRACT MAY HAVE CHANGES FROM YOUR WATER RIGHT AS CLAIMED OR AMENDED. AN ASTERISK (*) HAS BEEN PLACED NEXT TO EACH ITEM CHANGED BY THE MONTANA WATER COURT OR BY THE DEPARTMENT OF NATURAL RESOURCES AND CONSERVATION (DNRC) DURING THE PREPARATION OF THIS INTERLOCUTORY DECREE. THESE CHANGES ARE AUTHORIZED BY THE MONTANA SUPREME COURT WATER RIGHT CLAIMS EXAMINATION RULES OR BY ORDER OF THE WATER COURT.

OBJECTIONS MAY BE FILED ACCORDING TO THE PROCEDURES OUTLINED IN THE DOCUMENT ENTITLED "NOTICE OF ENTRY OF INTERLOCUTORY DECREE AND NOTICE OF AVAILABILITY."

Water Right Number: 41J 30135151 STATEMENT OF CLAIM
Version: 1 -- ORIGINAL RIGHT
Status: ACTIVE

Owners: DANA RANCH CO INC
PO BOX 499
LAREDO, TX 78042-0449

Priority Date: APRIL 21, 1898

Type of Historical Right: USE

Purpose (Use): STOCK

***Flow Rate:** A SPECIFIC FLOW RATE HAS NOT BEEN DECREED BECAUSE THIS USE CONSISTS OF STOCK DRINKING DIRECTLY FROM THE SOURCE, OR FROM A DITCH SYSTEM. THE FLOW RATE IS LIMITED TO THE MINIMUM AMOUNT HISTORICALLY NECESSARY TO SUSTAIN THIS PURPOSE.

***Volume:** THIS RIGHT INCLUDES THE AMOUNT OF WATER CONSUMPTIVELY USED FOR STOCKWATERING PURPOSES AT THE RATE OF 30 GALLONS PER DAY PER ANIMAL UNIT. ANIMAL UNITS SHALL BE BASED ON REASONABLE CARRYING CAPACITY AND HISTORICAL USE OF THE AREA SERVICED BY THIS WATER SOURCE.

***Source Name:** SPRING, UNNAMED TRIBUTARY OF CROOKED CREEK

Source Type: SURFACE WATER

Point of Diversion and Means of Diversion:

<u>ID</u>	<u>Govt Lot</u>	<u>Qtr Sec</u>	<u>Sec</u>	<u>Twp</u>	<u>Rge</u>	<u>County</u>
1		SWSWNW	1	14N	2E	MEAGHER

Period of Diversion: JANUARY 1 TO DECEMBER 31

Diversion Means: LIVESTOCK DIRECT FROM SOURCE

Period of Use: JANUARY 1 TO DECEMBER 31

Place of Use:

<u>ID</u>	<u>Acres</u>	<u>Govt Lot</u>	<u>Qtr Sec</u>	<u>Sec</u>	<u>Twp</u>	<u>Rge</u>	<u>County</u>
1			SWSWNW	1	14N	2E	MEAGHER

Remarks:

THE FOLLOWING ISSUES WERE IDENTIFIED BY THE DNRC DURING ITS EXAMINATION OF THIS WATER RIGHT CLAIM.

THIS CLAIM NUMBER WAS NOT INCLUDED IN THE BASIN 41J DECREE ISSUED 12/16/2010.

A BETTER UNDERSTANDING OF YOUR CLAIMED WATER RIGHT CAN BE OBTAINED BY COMPARING YOUR RIGHT WITH OTHER CLAIMS IN THE BASIN. FOR EXAMPLE, COMPARE PRIORITY DATES, FLOW RATES, VOLUMES, OR ACRES IRRIGATED. ALSO, YOUR WATER RIGHT MAY BE SUBJECT TO WATER RIGHTS IN ADJOINING SUBBASINS OR BASINS AS WELL AS BEING SUBJECT TO OTHER RIGHTS ON YOUR SOURCE OF SUPPLY. FINALLY, YOUR WATER RIGHT MAY BE SUBJECT TO INDIAN RESERVED AND FEDERAL RESERVED WATER RIGHTS.

COMPLETE DETAILS REGARDING THE DNRC PREPARATION OF THIS INTERLOCUTORY DECREE AND RELATED MATERIALS CAN BE REVIEWED AT THE OFFICE LOCATIONS IDENTIFIED IN THE DOCUMENT ENTITLED "NOTICE OF ENTRY OF INTERLOCUTORY DECREE AND NOTICE OF AVAILABILITY."

SEE GENERAL FINDINGS OF FACT AND CONCLUSIONS OF LAW FOR FURTHER EXPLANATION OF YOUR CLAIMED WATER RIGHT. THESE FINDINGS CAN BE FOUND AS INDICATED IN THE DOCUMENT ENTITLED "NOTICE OF ENTRY OF INTERLOCUTORY DECREE AND NOTICE OF AVAILABILITY." IF YOU NEED OBJECTION FORMS, OR HAVE QUESTIONS ABOUT WATER COURT PROCEDURES OR CHANGES TO YOUR RIGHT, YOU CAN CONTACT THE WATER COURT BY CALLING 1-800-624-3270 (WITHIN MONTANA ONLY) OR 1-406-586-4364, OR BY WRITING TO P.O. BOX 1389, BOZEMAN, MT 59771-1389.

**INTERLOCUTORY DECREE
SMITH RIVER
BASIN 41J
ABSTRACT OF WATER RIGHT CLAIM**

IMPORTANT NOTICE

YOUR WATER RIGHT AS SHOWN ON THIS ABSTRACT MAY HAVE CHANGES FROM YOUR WATER RIGHT AS CLAIMED OR AMENDED. AN ASTERISK (*) HAS BEEN PLACED NEXT TO EACH ITEM CHANGED BY THE MONTANA WATER COURT OR BY THE DEPARTMENT OF NATURAL RESOURCES AND CONSERVATION (DNRC) DURING THE PREPARATION OF THIS INTERLOCUTORY DECREE. THESE CHANGES ARE AUTHORIZED BY THE MONTANA SUPREME COURT WATER RIGHT CLAIMS EXAMINATION RULES OR BY ORDER OF THE WATER COURT.

OBJECTIONS MAY BE FILED ACCORDING TO THE PROCEDURES OUTLINED IN THE DOCUMENT ENTITLED "NOTICE OF ENTRY OF INTERLOCUTORY DECREE AND NOTICE OF AVAILABILITY."

Water Right Number: 41J 30135152 STATEMENT OF CLAIM
Version: 1 -- ORIGINAL RIGHT
Status: ACTIVE

Owners: SPRINGDALE COLONY
770 BIRKY RD
WHITE SULPHUR SPRINGS, MT 59645-9503

Priority Date: JUNE 2, 1958

Type of Historical Right: USE

Purpose (Use): STOCK

Flow Rate: 12.00 GPM

***Volume:** THIS RIGHT INCLUDES THE AMOUNT OF WATER CONSUMPTIVELY USED FOR STOCKWATERING PURPOSES AT THE RATE OF 30 GALLONS PER DAY PER ANIMAL UNIT. ANIMAL UNITS SHALL BE BASED ON REASONABLE CARRYING CAPACITY AND HISTORICAL USE OF THE AREA SERVICED BY THIS WATER SOURCE.

***Source Name:** SPRING, UNNAMED TRIBUTARY OF SMITH RIVER, SOUTH FORK

Source Type: GROUNDWATER

Point of Diversion and Means of Diversion:

<u>ID</u>	<u>Govt Lot</u>	<u>Qtr Sec</u>	<u>Sec</u>	<u>Twp</u>	<u>Rge</u>	<u>County</u>
1		SEENW	19	8N	6E	MEAGHER

Period of Diversion: APRIL 1 TO DECEMBER 1

Diversion Means: PIPELINE

Period of Use: APRIL 1 TO DECEMBER 1

Place of Use:

<u>ID</u>	<u>Acres</u>	<u>Govt Lot</u>	<u>Qtr Sec</u>	<u>Sec</u>	<u>Twp</u>	<u>Rge</u>	<u>County</u>
1			SEENW	19	8N	6E	MEAGHER

Remarks:

THE FOLLOWING ISSUES WERE IDENTIFIED BY THE DNRC DURING ITS EXAMINATION OF THIS WATER RIGHT CLAIM.

THIS CLAIM NUMBER WAS NOT INCLUDED IN THE BASIN 41J DECREE ISSUED 12/16/2010.

A BETTER UNDERSTANDING OF YOUR CLAIMED WATER RIGHT CAN BE OBTAINED BY COMPARING YOUR RIGHT WITH OTHER CLAIMS IN THE BASIN. FOR EXAMPLE, COMPARE PRIORITY DATES, FLOW RATES, VOLUMES, OR ACRES IRRIGATED. ALSO, YOUR WATER RIGHT MAY BE SUBJECT TO WATER RIGHTS IN ADJOINING SUBBASINS OR BASINS AS WELL AS BEING SUBJECT TO OTHER RIGHTS ON YOUR SOURCE OF SUPPLY. FINALLY, YOUR WATER RIGHT MAY BE SUBJECT TO INDIAN RESERVED AND FEDERAL RESERVED WATER RIGHTS.

COMPLETE DETAILS REGARDING THE DNRC PREPARATION OF THIS INTERLOCUTORY DECREE AND RELATED MATERIALS CAN BE REVIEWED AT THE OFFICE LOCATIONS IDENTIFIED IN THE DOCUMENT ENTITLED "NOTICE OF ENTRY OF INTERLOCUTORY DECREE AND NOTICE OF AVAILABILITY."

SEE GENERAL FINDINGS OF FACT AND CONCLUSIONS OF LAW FOR FURTHER EXPLANATION OF YOUR CLAIMED WATER RIGHT. THESE FINDINGS CAN BE FOUND AS INDICATED IN THE DOCUMENT ENTITLED "NOTICE OF ENTRY OF INTERLOCUTORY DECREE AND NOTICE OF AVAILABILITY." IF YOU NEED OBJECTION FORMS, OR HAVE QUESTIONS ABOUT WATER COURT PROCEDURES OR CHANGES TO YOUR RIGHT, YOU CAN CONTACT THE WATER COURT BY CALLING 1-800-624-3270 (WITHIN MONTANA ONLY) OR 1-406-586-4364, OR BY WRITING TO P.O. BOX 1389, BOZEMAN, MT 59771-1389.

**INTERLOCUTORY DECREE
SMITH RIVER
BASIN 41J
ABSTRACT OF WATER RIGHT CLAIM**

IMPORTANT NOTICE

YOUR WATER RIGHT AS SHOWN ON THIS ABSTRACT MAY HAVE CHANGES FROM YOUR WATER RIGHT AS CLAIMED OR AMENDED. AN ASTERISK (*) HAS BEEN PLACED NEXT TO EACH ITEM CHANGED BY THE MONTANA WATER COURT OR BY THE DEPARTMENT OF NATURAL RESOURCES AND CONSERVATION (DNRC) DURING THE PREPARATION OF THIS INTERLOCUTORY DECREE. THESE CHANGES ARE AUTHORIZED BY THE MONTANA SUPREME COURT WATER RIGHT CLAIMS EXAMINATION RULES OR BY ORDER OF THE WATER COURT.

OBJECTIONS MAY BE FILED ACCORDING TO THE PROCEDURES OUTLINED IN THE DOCUMENT ENTITLED "NOTICE OF ENTRY OF INTERLOCUTORY DECREE AND NOTICE OF AVAILABILITY."

Water Right Number: 41J 30135154 STATEMENT OF CLAIM
Version: 1 -- ORIGINAL RIGHT
Status: ACTIVE

Owners: DANA RANCH CO INC
PO BOX 499
LAREDO, TX 78042-0449

Priority Date: APRIL 21, 1898

Type of Historical Right: USE

Purpose (Use): STOCK

***Flow Rate:** A SPECIFIC FLOW RATE HAS NOT BEEN DECREED BECAUSE THIS USE CONSISTS OF STOCK DRINKING DIRECTLY FROM THE SOURCE, OR FROM A DITCH SYSTEM. THE FLOW RATE IS LIMITED TO THE MINIMUM AMOUNT HISTORICALLY NECESSARY TO SUSTAIN THIS PURPOSE.

***Volume:** THIS RIGHT INCLUDES THE AMOUNT OF WATER CONSUMPTIVELY USED FOR STOCKWATERING PURPOSES AT THE RATE OF 30 GALLONS PER DAY PER ANIMAL UNIT. ANIMAL UNITS SHALL BE BASED ON REASONABLE CARRYING CAPACITY AND HISTORICAL USE OF THE AREA SERVICED BY THIS WATER SOURCE.

***Source Name:** SPRING, UNNAMED TRIBUTARY OF CROOKED CREEK
Source Type: SURFACE WATER

Point of Diversion and Means of Diversion:

<u>ID</u>	<u>Govt Lot</u>	<u>Qtr Sec</u>	<u>Sec</u>	<u>Twp</u>	<u>Rge</u>	<u>County</u>
1		SESWW	1	14N	2E	MEAGHER

Period of Diversion: JANUARY 1 TO DECEMBER 31

Diversion Means: LIVESTOCK DIRECT FROM SOURCE

Period of Use: JANUARY 1 TO DECEMBER 31

Place of Use:

<u>ID</u>	<u>Acres</u>	<u>Govt Lot</u>	<u>Qtr Sec</u>	<u>Sec</u>	<u>Twp</u>	<u>Rge</u>	<u>County</u>
1			SESWW	1	14N	2E	MEAGHER

Remarks:

THE FOLLOWING ISSUES WERE IDENTIFIED BY THE DNRC DURING ITS EXAMINATION OF THIS WATER RIGHT CLAIM.

THIS CLAIM NUMBER WAS NOT INCLUDED IN THE BASIN 41J DECREE ISSUED 12/16/2010.

A BETTER UNDERSTANDING OF YOUR CLAIMED WATER RIGHT CAN BE OBTAINED BY COMPARING YOUR RIGHT WITH OTHER CLAIMS IN THE BASIN. FOR EXAMPLE, COMPARE PRIORITY DATES, FLOW RATES, VOLUMES, OR ACRES IRRIGATED. ALSO, YOUR WATER RIGHT MAY BE SUBJECT TO WATER RIGHTS IN ADJOINING SUBBASINS OR BASINS AS WELL AS BEING SUBJECT TO OTHER RIGHTS ON YOUR SOURCE OF SUPPLY. FINALLY, YOUR WATER RIGHT MAY BE SUBJECT TO INDIAN RESERVED AND FEDERAL RESERVED WATER RIGHTS.

COMPLETE DETAILS REGARDING THE DNRC PREPARATION OF THIS INTERLOCUTORY DECREE AND RELATED MATERIALS CAN BE REVIEWED AT THE OFFICE LOCATIONS IDENTIFIED IN THE DOCUMENT ENTITLED "NOTICE OF ENTRY OF INTERLOCUTORY DECREE AND NOTICE OF AVAILABILITY."

SEE GENERAL FINDINGS OF FACT AND CONCLUSIONS OF LAW FOR FURTHER EXPLANATION OF YOUR CLAIMED WATER RIGHT. THESE FINDINGS CAN BE FOUND AS INDICATED IN THE DOCUMENT ENTITLED "NOTICE OF ENTRY OF INTERLOCUTORY DECREE AND NOTICE OF AVAILABILITY." IF YOU NEED OBJECTION FORMS, OR HAVE QUESTIONS ABOUT WATER COURT PROCEDURES OR CHANGES TO YOUR RIGHT, YOU CAN CONTACT THE WATER COURT BY CALLING 1-800-624-3270 (WITHIN MONTANA ONLY) OR 1-406-586-4364, OR BY WRITING TO P.O. BOX 1389, BOZEMAN, MT 59771-1389.

**INTERLOCUTORY DECREE
SMITH RIVER
BASIN 41J
ABSTRACT OF WATER RIGHT CLAIM**

IMPORTANT NOTICE

YOUR WATER RIGHT AS SHOWN ON THIS ABSTRACT MAY HAVE CHANGES FROM YOUR WATER RIGHT AS CLAIMED OR AMENDED. AN ASTERISK (*) HAS BEEN PLACED NEXT TO EACH ITEM CHANGED BY THE MONTANA WATER COURT OR BY THE DEPARTMENT OF NATURAL RESOURCES AND CONSERVATION (DNRC) DURING THE PREPARATION OF THIS INTERLOCUTORY DECREE. THESE CHANGES ARE AUTHORIZED BY THE MONTANA SUPREME COURT WATER RIGHT CLAIMS EXAMINATION RULES OR BY ORDER OF THE WATER COURT.

OBJECTIONS MAY BE FILED ACCORDING TO THE PROCEDURES OUTLINED IN THE DOCUMENT ENTITLED "NOTICE OF ENTRY OF INTERLOCUTORY DECREE AND NOTICE OF AVAILABILITY."

Water Right Number: 41J 30135155 STATEMENT OF CLAIM
Version: 1 -- ORIGINAL RIGHT
Status: ACTIVE

Owners: DANA RANCH CO INC
PO BOX 499
LAREDO, TX 78042-0449

Priority Date: APRIL 21, 1898

Type of Historical Right: USE

Purpose (Use): STOCK

***Flow Rate:** A SPECIFIC FLOW RATE HAS NOT BEEN DECREED BECAUSE THIS USE CONSISTS OF STOCK DRINKING DIRECTLY FROM THE SOURCE, OR FROM A DITCH SYSTEM. THE FLOW RATE IS LIMITED TO THE MINIMUM AMOUNT HISTORICALLY NECESSARY TO SUSTAIN THIS PURPOSE.

***Volume:** THIS RIGHT INCLUDES THE AMOUNT OF WATER CONSUMPTIVELY USED FOR STOCKWATERING PURPOSES AT THE RATE OF 30 GALLONS PER DAY PER ANIMAL UNIT. ANIMAL UNITS SHALL BE BASED ON REASONABLE CARRYING CAPACITY AND HISTORICAL USE OF THE AREA SERVICED BY THIS WATER SOURCE.

***Source Name:** SPRING, UNNAMED TRIBUTARY OF TROUT CREEK
Source Type: SURFACE WATER

Point of Diversion and Means of Diversion:

<u>ID</u>	<u>Govt Lot</u>	<u>Qtr Sec</u>	<u>Sec</u>	<u>Twp</u>	<u>Rge</u>	<u>County</u>
1		SWNWSE	2	14N	2E	MEAGHER

Period of Diversion: JANUARY 1 TO DECEMBER 31

Diversion Means: LIVESTOCK DIRECT FROM SOURCE

Period of Use: JANUARY 1 TO DECEMBER 31

Place of Use:

<u>ID</u>	<u>Acres</u>	<u>Govt Lot</u>	<u>Qtr Sec</u>	<u>Sec</u>	<u>Twp</u>	<u>Rge</u>	<u>County</u>
1			SWNWSE	2	14N	2E	MEAGHER

Remarks:

THE FOLLOWING ISSUES WERE IDENTIFIED BY THE DNRC DURING ITS EXAMINATION OF THIS WATER RIGHT CLAIM.

THIS CLAIM NUMBER WAS NOT INCLUDED IN THE BASIN 41J DECREE ISSUED 12/16/2010.

A BETTER UNDERSTANDING OF YOUR CLAIMED WATER RIGHT CAN BE OBTAINED BY COMPARING YOUR RIGHT WITH OTHER CLAIMS IN THE BASIN. FOR EXAMPLE, COMPARE PRIORITY DATES, FLOW RATES, VOLUMES, OR ACRES IRRIGATED. ALSO, YOUR WATER RIGHT MAY BE SUBJECT TO WATER RIGHTS IN ADJOINING SUBBASINS OR BASINS AS WELL AS BEING SUBJECT TO OTHER RIGHTS ON YOUR SOURCE OF SUPPLY. FINALLY, YOUR WATER RIGHT MAY BE SUBJECT TO INDIAN RESERVED AND FEDERAL RESERVED WATER RIGHTS.

COMPLETE DETAILS REGARDING THE DNRC PREPARATION OF THIS INTERLOCUTORY DECREE AND RELATED MATERIALS CAN BE REVIEWED AT THE OFFICE LOCATIONS IDENTIFIED IN THE DOCUMENT ENTITLED "NOTICE OF ENTRY OF INTERLOCUTORY DECREE AND NOTICE OF AVAILABILITY."

SEE GENERAL FINDINGS OF FACT AND CONCLUSIONS OF LAW FOR FURTHER EXPLANATION OF YOUR CLAIMED WATER RIGHT. THESE FINDINGS CAN BE FOUND AS INDICATED IN THE DOCUMENT ENTITLED "NOTICE OF ENTRY OF INTERLOCUTORY DECREE AND NOTICE OF AVAILABILITY." IF YOU NEED OBJECTION FORMS, OR HAVE QUESTIONS ABOUT WATER COURT PROCEDURES OR CHANGES TO YOUR RIGHT, YOU CAN CONTACT THE WATER COURT BY CALLING 1-800-624-3270 (WITHIN MONTANA ONLY) OR 1-406-586-4364, OR BY WRITING TO P.O. BOX 1389, BOZEMAN, MT 59771-1389.

**INTERLOCUTORY DECREE
SMITH RIVER
BASIN 41J
ABSTRACT OF WATER RIGHT CLAIM**

IMPORTANT NOTICE

YOUR WATER RIGHT AS SHOWN ON THIS ABSTRACT MAY HAVE CHANGES FROM YOUR WATER RIGHT AS CLAIMED OR AMENDED. AN ASTERISK (*) HAS BEEN PLACED NEXT TO EACH ITEM CHANGED BY THE MONTANA WATER COURT OR BY THE DEPARTMENT OF NATURAL RESOURCES AND CONSERVATION (DNRC) DURING THE PREPARATION OF THIS INTERLOCUTORY DECREE. THESE CHANGES ARE AUTHORIZED BY THE MONTANA SUPREME COURT WATER RIGHT CLAIMS EXAMINATION RULES OR BY ORDER OF THE WATER COURT.

OBJECTIONS MAY BE FILED ACCORDING TO THE PROCEDURES OUTLINED IN THE DOCUMENT ENTITLED "NOTICE OF ENTRY OF INTERLOCUTORY DECREE AND NOTICE OF AVAILABILITY."

Water Right Number: 41J 30135159 STATEMENT OF CLAIM
Version: 1 -- ORIGINAL RIGHT
Status: ACTIVE

Owners: DANA RANCH CO INC
PO BOX 499
LAREDO, TX 78042-0449

Priority Date: APRIL 21, 1898

Type of Historical Right: USE

Purpose (Use): STOCK

***Flow Rate:** A SPECIFIC FLOW RATE HAS NOT BEEN DECREED BECAUSE THIS USE CONSISTS OF STOCK DRINKING DIRECTLY FROM THE SOURCE, OR FROM A DITCH SYSTEM. THE FLOW RATE IS LIMITED TO THE MINIMUM AMOUNT HISTORICALLY NECESSARY TO SUSTAIN THIS PURPOSE.

***Volume:** THIS RIGHT INCLUDES THE AMOUNT OF WATER CONSUMPTIVELY USED FOR STOCKWATERING PURPOSES AT THE RATE OF 30 GALLONS PER DAY PER ANIMAL UNIT. ANIMAL UNITS SHALL BE BASED ON REASONABLE CARRYING CAPACITY AND HISTORICAL USE OF THE AREA SERVICED BY THIS WATER SOURCE.

***Source Name:** SPRING, UNNAMED TRIBUTARY OF TROUT CREEK
Source Type: SURFACE WATER

Point of Diversion and Means of Diversion:

<u>ID</u>	<u>Govt Lot</u>	<u>Qtr Sec</u>	<u>Sec</u>	<u>Twp</u>	<u>Rge</u>	<u>County</u>
1		NWNWSE	2	14N	2E	MEAGHER

Period of Diversion: JANUARY 1 TO DECEMBER 31

Diversion Means: LIVESTOCK DIRECT FROM SOURCE

Period of Use: JANUARY 1 TO DECEMBER 31

Place of Use:

<u>ID</u>	<u>Acres</u>	<u>Govt Lot</u>	<u>Qtr Sec</u>	<u>Sec</u>	<u>Twp</u>	<u>Rge</u>	<u>County</u>
1			NWNWSE	2	14N	2E	MEAGHER

Remarks:

THE FOLLOWING ISSUES WERE IDENTIFIED BY THE DNRC DURING ITS EXAMINATION OF THIS WATER RIGHT CLAIM.

THIS CLAIM NUMBER WAS NOT INCLUDED IN THE BASIN 41J DECREE ISSUED 12/16/2010.

A BETTER UNDERSTANDING OF YOUR CLAIMED WATER RIGHT CAN BE OBTAINED BY COMPARING YOUR RIGHT WITH OTHER CLAIMS IN THE BASIN. FOR EXAMPLE, COMPARE PRIORITY DATES, FLOW RATES, VOLUMES, OR ACRES IRRIGATED. ALSO, YOUR WATER RIGHT MAY BE SUBJECT TO WATER RIGHTS IN ADJOINING SUBBASINS OR BASINS AS WELL AS BEING SUBJECT TO OTHER RIGHTS ON YOUR SOURCE OF SUPPLY. FINALLY, YOUR WATER RIGHT MAY BE SUBJECT TO INDIAN RESERVED AND FEDERAL RESERVED WATER RIGHTS.

COMPLETE DETAILS REGARDING THE DNRC PREPARATION OF THIS INTERLOCUTORY DECREE AND RELATED MATERIALS CAN BE REVIEWED AT THE OFFICE LOCATIONS IDENTIFIED IN THE DOCUMENT ENTITLED "NOTICE OF ENTRY OF INTERLOCUTORY DECREE AND NOTICE OF AVAILABILITY."

SEE GENERAL FINDINGS OF FACT AND CONCLUSIONS OF LAW FOR FURTHER EXPLANATION OF YOUR CLAIMED WATER RIGHT. THESE FINDINGS CAN BE FOUND AS INDICATED IN THE DOCUMENT ENTITLED "NOTICE OF ENTRY OF INTERLOCUTORY DECREE AND NOTICE OF AVAILABILITY." IF YOU NEED OBJECTION FORMS, OR HAVE QUESTIONS ABOUT WATER COURT PROCEDURES OR CHANGES TO YOUR RIGHT, YOU CAN CONTACT THE WATER COURT BY CALLING 1-800-624-3270 (WITHIN MONTANA ONLY) OR 1-406-586-4364, OR BY WRITING TO P.O. BOX 1389, BOZEMAN, MT 59771-1389.

**INTERLOCUTORY DECREE
SMITH RIVER
BASIN 41J
ABSTRACT OF WATER RIGHT CLAIM**

IMPORTANT NOTICE

YOUR WATER RIGHT AS SHOWN ON THIS ABSTRACT MAY HAVE CHANGES FROM YOUR WATER RIGHT AS CLAIMED OR AMENDED. AN ASTERISK (*) HAS BEEN PLACED NEXT TO EACH ITEM CHANGED BY THE MONTANA WATER COURT OR BY THE DEPARTMENT OF NATURAL RESOURCES AND CONSERVATION (DNRC) DURING THE PREPARATION OF THIS INTERLOCUTORY DECREE. THESE CHANGES ARE AUTHORIZED BY THE MONTANA SUPREME COURT WATER RIGHT CLAIMS EXAMINATION RULES OR BY ORDER OF THE WATER COURT.

OBJECTIONS MAY BE FILED ACCORDING TO THE PROCEDURES OUTLINED IN THE DOCUMENT ENTITLED "NOTICE OF ENTRY OF INTERLOCUTORY DECREE AND NOTICE OF AVAILABILITY."

Water Right Number: 41J 30135160 STATEMENT OF CLAIM
Version: 1 -- ORIGINAL RIGHT
Status: ACTIVE

Owners: DANA RANCH CO INC
PO BOX 499
LAREDO, TX 78042-0449

Priority Date: APRIL 21, 1898

Type of Historical Right: USE

Purpose (Use): STOCK

***Flow Rate:** A SPECIFIC FLOW RATE HAS NOT BEEN DECREED BECAUSE THIS USE CONSISTS OF STOCK DRINKING DIRECTLY FROM THE SOURCE, OR FROM A DITCH SYSTEM. THE FLOW RATE IS LIMITED TO THE MINIMUM AMOUNT HISTORICALLY NECESSARY TO SUSTAIN THIS PURPOSE.

***Volume:** THIS RIGHT INCLUDES THE AMOUNT OF WATER CONSUMPTIVELY USED FOR STOCKWATERING PURPOSES AT THE RATE OF 30 GALLONS PER DAY PER ANIMAL UNIT. ANIMAL UNITS SHALL BE BASED ON REASONABLE CARRYING CAPACITY AND HISTORICAL USE OF THE AREA SERVICED BY THIS WATER SOURCE.

***Source Name:** SPRING, UNNAMED TRIBUTARY OF TROUT CREEK
Source Type: SURFACE WATER

***Point of Diversion and Means of Diversion:**

<u>ID</u>	<u>Govt Lot</u>	<u>Qtr Sec</u>	<u>Sec</u>	<u>Twp</u>	<u>Rge</u>	<u>County</u>
1		NESWSE	2	14N	2E	MEAGHER

Period of Diversion: JANUARY 1 TO DECEMBER 31

Diversion Means: LIVESTOCK DIRECT FROM SOURCE

Period of Use: JANUARY 1 TO DECEMBER 31

***Place of Use:**

<u>ID</u>	<u>Acres</u>	<u>Govt Lot</u>	<u>Qtr Sec</u>	<u>Sec</u>	<u>Twp</u>	<u>Rge</u>	<u>County</u>
1			NESWSE	2	14N	2E	MEAGHER

Remarks:

THE FOLLOWING ISSUES WERE IDENTIFIED BY THE DNRC DURING ITS EXAMINATION OF THIS WATER RIGHT CLAIM.

THIS CLAIM NUMBER WAS NOT INCLUDED IN THE BASIN 41J DECREE ISSUED 12/16/2010.

A BETTER UNDERSTANDING OF YOUR CLAIMED WATER RIGHT CAN BE OBTAINED BY COMPARING YOUR RIGHT WITH OTHER CLAIMS IN THE BASIN. FOR EXAMPLE, COMPARE PRIORITY DATES, FLOW RATES, VOLUMES, OR ACRES IRRIGATED. ALSO, YOUR WATER RIGHT MAY BE SUBJECT TO WATER RIGHTS IN ADJOINING SUBBASINS OR BASINS AS WELL AS BEING SUBJECT TO OTHER RIGHTS ON YOUR SOURCE OF SUPPLY. FINALLY, YOUR WATER RIGHT MAY BE SUBJECT TO INDIAN RESERVED AND FEDERAL RESERVED WATER RIGHTS.

COMPLETE DETAILS REGARDING THE DNRC PREPARATION OF THIS INTERLOCUTORY DECREE AND RELATED MATERIALS CAN BE REVIEWED AT THE OFFICE LOCATIONS IDENTIFIED IN THE DOCUMENT ENTITLED "NOTICE OF ENTRY OF INTERLOCUTORY DECREE AND NOTICE OF AVAILABILITY."

SEE GENERAL FINDINGS OF FACT AND CONCLUSIONS OF LAW FOR FURTHER EXPLANATION OF YOUR CLAIMED WATER RIGHT. THESE FINDINGS CAN BE FOUND AS INDICATED IN THE DOCUMENT ENTITLED "NOTICE OF ENTRY OF INTERLOCUTORY DECREE AND NOTICE OF AVAILABILITY." IF YOU NEED OBJECTION FORMS, OR HAVE QUESTIONS ABOUT WATER COURT PROCEDURES OR CHANGES TO YOUR RIGHT, YOU CAN CONTACT THE WATER COURT BY CALLING 1-800-624-3270 (WITHIN MONTANA ONLY) OR 1-406-586-4364, OR BY WRITING TO P.O. BOX 1389, BOZEMAN, MT 59771-1389.

**INTERLOCUTORY DECREE
SMITH RIVER
BASIN 41J
ABSTRACT OF WATER RIGHT CLAIM**

IMPORTANT NOTICE

YOUR WATER RIGHT AS SHOWN ON THIS ABSTRACT MAY HAVE CHANGES FROM YOUR WATER RIGHT AS CLAIMED OR AMENDED. AN ASTERISK (*) HAS BEEN PLACED NEXT TO EACH ITEM CHANGED BY THE MONTANA WATER COURT OR BY THE DEPARTMENT OF NATURAL RESOURCES AND CONSERVATION (DNRC) DURING THE PREPARATION OF THIS INTERLOCUTORY DECREE. THESE CHANGES ARE AUTHORIZED BY THE MONTANA SUPREME COURT WATER RIGHT CLAIMS EXAMINATION RULES OR BY ORDER OF THE WATER COURT.

OBJECTIONS MAY BE FILED ACCORDING TO THE PROCEDURES OUTLINED IN THE DOCUMENT ENTITLED "NOTICE OF ENTRY OF INTERLOCUTORY DECREE AND NOTICE OF AVAILABILITY."

Water Right Number: 41J 30135163 STATEMENT OF CLAIM
Version: 1 -- ORIGINAL RIGHT
Status: ACTIVE

Owners: DANA RANCH CO INC
PO BOX 499
LAREDO, TX 78042-0449

Priority Date: APRIL 21, 1898

Type of Historical Right: USE

Purpose (Use): STOCK

***Flow Rate:** A SPECIFIC FLOW RATE HAS NOT BEEN DECREED BECAUSE THIS USE CONSISTS OF STOCK DRINKING DIRECTLY FROM THE SOURCE, OR FROM A DITCH SYSTEM. THE FLOW RATE IS LIMITED TO THE MINIMUM AMOUNT HISTORICALLY NECESSARY TO SUSTAIN THIS PURPOSE.

***Volume:** THIS RIGHT INCLUDES THE AMOUNT OF WATER CONSUMPTIVELY USED FOR STOCKWATERING PURPOSES AT THE RATE OF 30 GALLONS PER DAY PER ANIMAL UNIT. ANIMAL UNITS SHALL BE BASED ON REASONABLE CARRYING CAPACITY AND HISTORICAL USE OF THE AREA SERVICED BY THIS WATER SOURCE.

***Source Name:** SPRING, UNNAMED TRIBUTARY OF WHITETAIL CREEK
Source Type: SURFACE WATER

Point of Diversion and Means of Diversion:

<u>ID</u>	<u>Govt Lot</u>	<u>Qtr Sec</u>	<u>Sec</u>	<u>Twp</u>	<u>Rge</u>	<u>County</u>
1		SWNWSW	5	14N	2E	MEAGHER

Period of Diversion: JANUARY 1 TO DECEMBER 31

Diversion Means: LIVESTOCK DIRECT FROM SOURCE

Period of Use: JANUARY 1 TO DECEMBER 31

Place of Use:

<u>ID</u>	<u>Acres</u>	<u>Govt Lot</u>	<u>Qtr Sec</u>	<u>Sec</u>	<u>Twp</u>	<u>Rge</u>	<u>County</u>
1			SWNWSW	5	14N	2E	MEAGHER

Remarks:

THE FOLLOWING ISSUES WERE IDENTIFIED BY THE DNRC DURING ITS EXAMINATION OF THIS WATER RIGHT CLAIM.

THIS CLAIM NUMBER WAS NOT INCLUDED IN THE BASIN 41J DECREE ISSUED 12/16/2010.

A BETTER UNDERSTANDING OF YOUR CLAIMED WATER RIGHT CAN BE OBTAINED BY COMPARING YOUR RIGHT WITH OTHER CLAIMS IN THE BASIN. FOR EXAMPLE, COMPARE PRIORITY DATES, FLOW RATES, VOLUMES, OR ACRES IRRIGATED. ALSO, YOUR WATER RIGHT MAY BE SUBJECT TO WATER RIGHTS IN ADJOINING SUBBASINS OR BASINS AS WELL AS BEING SUBJECT TO OTHER RIGHTS ON YOUR SOURCE OF SUPPLY. FINALLY, YOUR WATER RIGHT MAY BE SUBJECT TO INDIAN RESERVED AND FEDERAL RESERVED WATER RIGHTS.

COMPLETE DETAILS REGARDING THE DNRC PREPARATION OF THIS INTERLOCUTORY DECREE AND RELATED MATERIALS CAN BE REVIEWED AT THE OFFICE LOCATIONS IDENTIFIED IN THE DOCUMENT ENTITLED "NOTICE OF ENTRY OF INTERLOCUTORY DECREE AND NOTICE OF AVAILABILITY."

SEE GENERAL FINDINGS OF FACT AND CONCLUSIONS OF LAW FOR FURTHER EXPLANATION OF YOUR CLAIMED WATER RIGHT. THESE FINDINGS CAN BE FOUND AS INDICATED IN THE DOCUMENT ENTITLED "NOTICE OF ENTRY OF INTERLOCUTORY DECREE AND NOTICE OF AVAILABILITY." IF YOU NEED OBJECTION FORMS, OR HAVE QUESTIONS ABOUT WATER COURT PROCEDURES OR CHANGES TO YOUR RIGHT, YOU CAN CONTACT THE WATER COURT BY CALLING 1-800-624-3270 (WITHIN MONTANA ONLY) OR 1-406-586-4364, OR BY WRITING TO P.O. BOX 1389, BOZEMAN, MT 59771-1389.

**INTERLOCUTORY DECREE
SMITH RIVER
BASIN 41J
ABSTRACT OF WATER RIGHT CLAIM**

IMPORTANT NOTICE

YOUR WATER RIGHT AS SHOWN ON THIS ABSTRACT MAY HAVE CHANGES FROM YOUR WATER RIGHT AS CLAIMED OR AMENDED. AN ASTERISK (*) HAS BEEN PLACED NEXT TO EACH ITEM CHANGED BY THE MONTANA WATER COURT OR BY THE DEPARTMENT OF NATURAL RESOURCES AND CONSERVATION (DNRC) DURING THE PREPARATION OF THIS INTERLOCUTORY DECREE. THESE CHANGES ARE AUTHORIZED BY THE MONTANA SUPREME COURT WATER RIGHT CLAIMS EXAMINATION RULES OR BY ORDER OF THE WATER COURT.

OBJECTIONS MAY BE FILED ACCORDING TO THE PROCEDURES OUTLINED IN THE DOCUMENT ENTITLED "NOTICE OF ENTRY OF INTERLOCUTORY DECREE AND NOTICE OF AVAILABILITY."

Water Right Number: 41J 30135164 STATEMENT OF CLAIM
Version: 1 -- ORIGINAL RIGHT
Status: ACTIVE

Owners: DANA RANCH CO INC
PO BOX 499
LAREDO, TX 78042-0449

Priority Date: APRIL 21, 1898

Type of Historical Right: USE

Purpose (Use): STOCK

***Flow Rate:** A SPECIFIC FLOW RATE HAS NOT BEEN DECREED BECAUSE THIS USE CONSISTS OF STOCK DRINKING DIRECTLY FROM THE SOURCE, OR FROM A DITCH SYSTEM. THE FLOW RATE IS LIMITED TO THE MINIMUM AMOUNT HISTORICALLY NECESSARY TO SUSTAIN THIS PURPOSE.

***Volume:** THIS RIGHT INCLUDES THE AMOUNT OF WATER CONSUMPTIVELY USED FOR STOCKWATERING PURPOSES AT THE RATE OF 30 GALLONS PER DAY PER ANIMAL UNIT. ANIMAL UNITS SHALL BE BASED ON REASONABLE CARRYING CAPACITY AND HISTORICAL USE OF THE AREA SERVICED BY THIS WATER SOURCE.

***Source Name:** SPRING, UNNAMED TRIBUTARY OF CROOKED CREEK
Source Type: SURFACE WATER

Point of Diversion and Means of Diversion:

<u>ID</u>	<u>Govt Lot</u>	<u>Qtr Sec</u>	<u>Sec</u>	<u>Twp</u>	<u>Rge</u>	<u>County</u>
1		SESWW	5	14N	2E	MEAGHER

Period of Diversion: JANUARY 1 TO DECEMBER 31

Diversion Means: LIVESTOCK DIRECT FROM SOURCE

Period of Use: JANUARY 1 TO DECEMBER 31

Place of Use:

<u>ID</u>	<u>Acres</u>	<u>Govt Lot</u>	<u>Qtr Sec</u>	<u>Sec</u>	<u>Twp</u>	<u>Rge</u>	<u>County</u>
1			SESWW	5	14N	2E	MEAGHER

Remarks:

THE FOLLOWING ISSUES WERE IDENTIFIED BY THE DNRC DURING ITS EXAMINATION OF THIS WATER RIGHT CLAIM.

THIS CLAIM NUMBER WAS NOT INCLUDED IN THE BASIN 41J DECREE ISSUED 12/16/2010.

A BETTER UNDERSTANDING OF YOUR CLAIMED WATER RIGHT CAN BE OBTAINED BY COMPARING YOUR RIGHT WITH OTHER CLAIMS IN THE BASIN. FOR EXAMPLE, COMPARE PRIORITY DATES, FLOW RATES, VOLUMES, OR ACRES IRRIGATED. ALSO, YOUR WATER RIGHT MAY BE SUBJECT TO WATER RIGHTS IN ADJOINING SUBBASINS OR BASINS AS WELL AS BEING SUBJECT TO OTHER RIGHTS ON YOUR SOURCE OF SUPPLY. FINALLY, YOUR WATER RIGHT MAY BE SUBJECT TO INDIAN RESERVED AND FEDERAL RESERVED WATER RIGHTS.

COMPLETE DETAILS REGARDING THE DNRC PREPARATION OF THIS INTERLOCUTORY DECREE AND RELATED MATERIALS CAN BE REVIEWED AT THE OFFICE LOCATIONS IDENTIFIED IN THE DOCUMENT ENTITLED "NOTICE OF ENTRY OF INTERLOCUTORY DECREE AND NOTICE OF AVAILABILITY."

SEE GENERAL FINDINGS OF FACT AND CONCLUSIONS OF LAW FOR FURTHER EXPLANATION OF YOUR CLAIMED WATER RIGHT. THESE FINDINGS CAN BE FOUND AS INDICATED IN THE DOCUMENT ENTITLED "NOTICE OF ENTRY OF INTERLOCUTORY DECREE AND NOTICE OF AVAILABILITY." IF YOU NEED OBJECTION FORMS, OR HAVE QUESTIONS ABOUT WATER COURT PROCEDURES OR CHANGES TO YOUR RIGHT, YOU CAN CONTACT THE WATER COURT BY CALLING 1-800-624-3270 (WITHIN MONTANA ONLY) OR 1-406-586-4364, OR BY WRITING TO P.O. BOX 1389, BOZEMAN, MT 59771-1389.

**INTERLOCUTORY DECREE
SMITH RIVER
BASIN 41J
ABSTRACT OF WATER RIGHT CLAIM**

IMPORTANT NOTICE

YOUR WATER RIGHT AS SHOWN ON THIS ABSTRACT MAY HAVE CHANGES FROM YOUR WATER RIGHT AS CLAIMED OR AMENDED. AN ASTERISK (*) HAS BEEN PLACED NEXT TO EACH ITEM CHANGED BY THE MONTANA WATER COURT OR BY THE DEPARTMENT OF NATURAL RESOURCES AND CONSERVATION (DNRC) DURING THE PREPARATION OF THIS INTERLOCUTORY DECREE. THESE CHANGES ARE AUTHORIZED BY THE MONTANA SUPREME COURT WATER RIGHT CLAIMS EXAMINATION RULES OR BY ORDER OF THE WATER COURT.

OBJECTIONS MAY BE FILED ACCORDING TO THE PROCEDURES OUTLINED IN THE DOCUMENT ENTITLED "NOTICE OF ENTRY OF INTERLOCUTORY DECREE AND NOTICE OF AVAILABILITY."

Water Right Number: 41J 30135167 STATEMENT OF CLAIM
Version: 1 -- ORIGINAL RIGHT
Status: ACTIVE

Owners: DANA RANCH CO INC
PO BOX 499
LAREDO, TX 78042-0449

Priority Date: APRIL 21, 1898

Type of Historical Right: USE

Purpose (Use): STOCK

***Flow Rate:** A SPECIFIC FLOW RATE HAS NOT BEEN DECREED BECAUSE THIS USE CONSISTS OF STOCK DRINKING DIRECTLY FROM THE SOURCE, OR FROM A DITCH SYSTEM. THE FLOW RATE IS LIMITED TO THE MINIMUM AMOUNT HISTORICALLY NECESSARY TO SUSTAIN THIS PURPOSE.

***Volume:** THIS RIGHT INCLUDES THE AMOUNT OF WATER CONSUMPTIVELY USED FOR STOCKWATERING PURPOSES AT THE RATE OF 30 GALLONS PER DAY PER ANIMAL UNIT. ANIMAL UNITS SHALL BE BASED ON REASONABLE CARRYING CAPACITY AND HISTORICAL USE OF THE AREA SERVICED BY THIS WATER SOURCE.

***Source Name:** SPRING, UNNAMED TRIBUTARY OF CROOKED CREEK
Source Type: SURFACE WATER

Point of Diversion and Means of Diversion:

<u>ID</u>	<u>Govt Lot</u>	<u>Qtr Sec</u>	<u>Sec</u>	<u>Twp</u>	<u>Rge</u>	<u>County</u>
1		SWSENE	6	14N	2E	MEAGHER

Period of Diversion: JANUARY 1 TO DECEMBER 31

Diversion Means: LIVESTOCK DIRECT FROM SOURCE

Period of Use: JANUARY 1 TO DECEMBER 31

Place of Use:

<u>ID</u>	<u>Acres</u>	<u>Govt Lot</u>	<u>Qtr Sec</u>	<u>Sec</u>	<u>Twp</u>	<u>Rge</u>	<u>County</u>
1			SWSENE	6	14N	2E	MEAGHER

Remarks:

THE FOLLOWING ISSUES WERE IDENTIFIED BY THE DNRC DURING ITS EXAMINATION OF THIS WATER RIGHT CLAIM.

THIS CLAIM NUMBER WAS NOT INCLUDED IN THE BASIN 41J DECREE ISSUED 12/16/2010.

A BETTER UNDERSTANDING OF YOUR CLAIMED WATER RIGHT CAN BE OBTAINED BY COMPARING YOUR RIGHT WITH OTHER CLAIMS IN THE BASIN. FOR EXAMPLE, COMPARE PRIORITY DATES, FLOW RATES, VOLUMES, OR ACRES IRRIGATED. ALSO, YOUR WATER RIGHT MAY BE SUBJECT TO WATER RIGHTS IN ADJOINING SUBBASINS OR BASINS AS WELL AS BEING SUBJECT TO OTHER RIGHTS ON YOUR SOURCE OF SUPPLY. FINALLY, YOUR WATER RIGHT MAY BE SUBJECT TO INDIAN RESERVED AND FEDERAL RESERVED WATER RIGHTS.

COMPLETE DETAILS REGARDING THE DNRC PREPARATION OF THIS INTERLOCUTORY DECREE AND RELATED MATERIALS CAN BE REVIEWED AT THE OFFICE LOCATIONS IDENTIFIED IN THE DOCUMENT ENTITLED "NOTICE OF ENTRY OF INTERLOCUTORY DECREE AND NOTICE OF AVAILABILITY."

SEE GENERAL FINDINGS OF FACT AND CONCLUSIONS OF LAW FOR FURTHER EXPLANATION OF YOUR CLAIMED WATER RIGHT. THESE FINDINGS CAN BE FOUND AS INDICATED IN THE DOCUMENT ENTITLED "NOTICE OF ENTRY OF INTERLOCUTORY DECREE AND NOTICE OF AVAILABILITY." IF YOU NEED OBJECTION FORMS, OR HAVE QUESTIONS ABOUT WATER COURT PROCEDURES OR CHANGES TO YOUR RIGHT, YOU CAN CONTACT THE WATER COURT BY CALLING 1-800-624-3270 (WITHIN MONTANA ONLY) OR 1-406-586-4364, OR BY WRITING TO P.O. BOX 1389, BOZEMAN, MT 59771-1389.

**INTERLOCUTORY DECREE
SMITH RIVER
BASIN 41J
ABSTRACT OF WATER RIGHT CLAIM**

IMPORTANT NOTICE

YOUR WATER RIGHT AS SHOWN ON THIS ABSTRACT MAY HAVE CHANGES FROM YOUR WATER RIGHT AS CLAIMED OR AMENDED. AN ASTERISK (*) HAS BEEN PLACED NEXT TO EACH ITEM CHANGED BY THE MONTANA WATER COURT OR BY THE DEPARTMENT OF NATURAL RESOURCES AND CONSERVATION (DNRC) DURING THE PREPARATION OF THIS INTERLOCUTORY DECREE. THESE CHANGES ARE AUTHORIZED BY THE MONTANA SUPREME COURT WATER RIGHT CLAIMS EXAMINATION RULES OR BY ORDER OF THE WATER COURT.

OBJECTIONS MAY BE FILED ACCORDING TO THE PROCEDURES OUTLINED IN THE DOCUMENT ENTITLED "NOTICE OF ENTRY OF INTERLOCUTORY DECREE AND NOTICE OF AVAILABILITY."

Water Right Number: 41J 30135168 STATEMENT OF CLAIM
Version: 1 -- ORIGINAL RIGHT
Status: ACTIVE

Owners: DANA RANCH CO INC
PO BOX 499
LAREDO, TX 78042-0449

Priority Date: APRIL 21, 1898

Type of Historical Right: USE

Purpose (Use): STOCK

***Flow Rate:** A SPECIFIC FLOW RATE HAS NOT BEEN DECREED BECAUSE THIS USE CONSISTS OF STOCK DRINKING DIRECTLY FROM THE SOURCE, OR FROM A DITCH SYSTEM. THE FLOW RATE IS LIMITED TO THE MINIMUM AMOUNT HISTORICALLY NECESSARY TO SUSTAIN THIS PURPOSE.

***Volume:** THIS RIGHT INCLUDES THE AMOUNT OF WATER CONSUMPTIVELY USED FOR STOCKWATERING PURPOSES AT THE RATE OF 30 GALLONS PER DAY PER ANIMAL UNIT. ANIMAL UNITS SHALL BE BASED ON REASONABLE CARRYING CAPACITY AND HISTORICAL USE OF THE AREA SERVICED BY THIS WATER SOURCE.

***Source Name:** SPRING, UNNAMED TRIBUTARY OF CROOKED CREEK
Source Type: SURFACE WATER

Point of Diversion and Means of Diversion:

<u>ID</u>	<u>Govt Lot</u>	<u>Qtr Sec</u>	<u>Sec</u>	<u>Twp</u>	<u>Rge</u>	<u>County</u>
1		NWNWSE	6	14N	2E	MEAGHER

Period of Diversion: JANUARY 1 TO DECEMBER 31

Diversion Means: LIVESTOCK DIRECT FROM SOURCE

Period of Use: JANUARY 1 TO DECEMBER 31

Place of Use:

<u>ID</u>	<u>Acres</u>	<u>Govt Lot</u>	<u>Qtr Sec</u>	<u>Sec</u>	<u>Twp</u>	<u>Rge</u>	<u>County</u>
1			NWNWSE	6	14N	2E	MEAGHER

Remarks:

THE FOLLOWING ISSUES WERE IDENTIFIED BY THE DNRC DURING ITS EXAMINATION OF THIS WATER RIGHT CLAIM.

THIS CLAIM NUMBER WAS NOT INCLUDED IN THE BASIN 41J DECREE ISSUED 12/16/2010.

A BETTER UNDERSTANDING OF YOUR CLAIMED WATER RIGHT CAN BE OBTAINED BY COMPARING YOUR RIGHT WITH OTHER CLAIMS IN THE BASIN. FOR EXAMPLE, COMPARE PRIORITY DATES, FLOW RATES, VOLUMES, OR ACRES IRRIGATED. ALSO, YOUR WATER RIGHT MAY BE SUBJECT TO WATER RIGHTS IN ADJOINING SUBBASINS OR BASINS AS WELL AS BEING SUBJECT TO OTHER RIGHTS ON YOUR SOURCE OF SUPPLY. FINALLY, YOUR WATER RIGHT MAY BE SUBJECT TO INDIAN RESERVED AND FEDERAL RESERVED WATER RIGHTS.

COMPLETE DETAILS REGARDING THE DNRC PREPARATION OF THIS INTERLOCUTORY DECREE AND RELATED MATERIALS CAN BE REVIEWED AT THE OFFICE LOCATIONS IDENTIFIED IN THE DOCUMENT ENTITLED "NOTICE OF ENTRY OF INTERLOCUTORY DECREE AND NOTICE OF AVAILABILITY."

SEE GENERAL FINDINGS OF FACT AND CONCLUSIONS OF LAW FOR FURTHER EXPLANATION OF YOUR CLAIMED WATER RIGHT. THESE FINDINGS CAN BE FOUND AS INDICATED IN THE DOCUMENT ENTITLED "NOTICE OF ENTRY OF INTERLOCUTORY DECREE AND NOTICE OF AVAILABILITY." IF YOU NEED OBJECTION FORMS, OR HAVE QUESTIONS ABOUT WATER COURT PROCEDURES OR CHANGES TO YOUR RIGHT, YOU CAN CONTACT THE WATER COURT BY CALLING 1-800-624-3270 (WITHIN MONTANA ONLY) OR 1-406-586-4364, OR BY WRITING TO P.O. BOX 1389, BOZEMAN, MT 59771-1389.

**INTERLOCUTORY DECREE
SMITH RIVER
BASIN 41J
ABSTRACT OF WATER RIGHT CLAIM**

IMPORTANT NOTICE

YOUR WATER RIGHT AS SHOWN ON THIS ABSTRACT MAY HAVE CHANGES FROM YOUR WATER RIGHT AS CLAIMED OR AMENDED. AN ASTERISK (*) HAS BEEN PLACED NEXT TO EACH ITEM CHANGED BY THE MONTANA WATER COURT OR BY THE DEPARTMENT OF NATURAL RESOURCES AND CONSERVATION (DNRC) DURING THE PREPARATION OF THIS INTERLOCUTORY DECREE. THESE CHANGES ARE AUTHORIZED BY THE MONTANA SUPREME COURT WATER RIGHT CLAIMS EXAMINATION RULES OR BY ORDER OF THE WATER COURT.

OBJECTIONS MAY BE FILED ACCORDING TO THE PROCEDURES OUTLINED IN THE DOCUMENT ENTITLED "NOTICE OF ENTRY OF INTERLOCUTORY DECREE AND NOTICE OF AVAILABILITY."

Water Right Number: 41J 30135169 STATEMENT OF CLAIM
Version: 1 -- ORIGINAL RIGHT
Status: ACTIVE

Owners: DANA RANCH CO INC
PO BOX 499
LAREDO, TX 78042-0449

Priority Date: APRIL 21, 1898

Type of Historical Right: USE

Purpose (Use): STOCK

***Flow Rate:** A SPECIFIC FLOW RATE HAS NOT BEEN DECREED BECAUSE THIS USE CONSISTS OF STOCK DRINKING DIRECTLY FROM THE SOURCE, OR FROM A DITCH SYSTEM. THE FLOW RATE IS LIMITED TO THE MINIMUM AMOUNT HISTORICALLY NECESSARY TO SUSTAIN THIS PURPOSE.

***Volume:** THIS RIGHT INCLUDES THE AMOUNT OF WATER CONSUMPTIVELY USED FOR STOCKWATERING PURPOSES AT THE RATE OF 30 GALLONS PER DAY PER ANIMAL UNIT. ANIMAL UNITS SHALL BE BASED ON REASONABLE CARRYING CAPACITY AND HISTORICAL USE OF THE AREA SERVICED BY THIS WATER SOURCE.

***Source Name:** SPRING, UNNAMED TRIBUTARY OF CROOKED CREEK
Source Type: SURFACE WATER

Point of Diversion and Means of Diversion:

<u>ID</u>	<u>Govt Lot</u>	<u>Qtr Sec</u>	<u>Sec</u>	<u>Twp</u>	<u>Rge</u>	<u>County</u>
1		NENWSE	6	14N	2E	MEAGHER

Period of Diversion: JANUARY 1 TO DECEMBER 31

Diversion Means: LIVESTOCK DIRECT FROM SOURCE

Period of Use: JANUARY 1 TO DECEMBER 31

Place of Use:

<u>ID</u>	<u>Acres</u>	<u>Govt Lot</u>	<u>Qtr Sec</u>	<u>Sec</u>	<u>Twp</u>	<u>Rge</u>	<u>County</u>
1			NENWSE	6	14N	2E	MEAGHER

Remarks:

THE FOLLOWING ISSUES WERE IDENTIFIED BY THE DNRC DURING ITS EXAMINATION OF THIS WATER RIGHT CLAIM.

THIS CLAIM NUMBER WAS NOT INCLUDED IN THE BASIN 41J DECREE ISSUED 12/16/2010.

A BETTER UNDERSTANDING OF YOUR CLAIMED WATER RIGHT CAN BE OBTAINED BY COMPARING YOUR RIGHT WITH OTHER CLAIMS IN THE BASIN. FOR EXAMPLE, COMPARE PRIORITY DATES, FLOW RATES, VOLUMES, OR ACRES IRRIGATED. ALSO, YOUR WATER RIGHT MAY BE SUBJECT TO WATER RIGHTS IN ADJOINING SUBBASINS OR BASINS AS WELL AS BEING SUBJECT TO OTHER RIGHTS ON YOUR SOURCE OF SUPPLY. FINALLY, YOUR WATER RIGHT MAY BE SUBJECT TO INDIAN RESERVED AND FEDERAL RESERVED WATER RIGHTS.

COMPLETE DETAILS REGARDING THE DNRC PREPARATION OF THIS INTERLOCUTORY DECREE AND RELATED MATERIALS CAN BE REVIEWED AT THE OFFICE LOCATIONS IDENTIFIED IN THE DOCUMENT ENTITLED "NOTICE OF ENTRY OF INTERLOCUTORY DECREE AND NOTICE OF AVAILABILITY."

SEE GENERAL FINDINGS OF FACT AND CONCLUSIONS OF LAW FOR FURTHER EXPLANATION OF YOUR CLAIMED WATER RIGHT. THESE FINDINGS CAN BE FOUND AS INDICATED IN THE DOCUMENT ENTITLED "NOTICE OF ENTRY OF INTERLOCUTORY DECREE AND NOTICE OF AVAILABILITY." IF YOU NEED OBJECTION FORMS, OR HAVE QUESTIONS ABOUT WATER COURT PROCEDURES OR CHANGES TO YOUR RIGHT, YOU CAN CONTACT THE WATER COURT BY CALLING 1-800-624-3270 (WITHIN MONTANA ONLY) OR 1-406-586-4364, OR BY WRITING TO P.O. BOX 1389, BOZEMAN, MT 59771-1389.

**INTERLOCUTORY DECREE
SMITH RIVER
BASIN 41J
ABSTRACT OF WATER RIGHT CLAIM**

IMPORTANT NOTICE

YOUR WATER RIGHT AS SHOWN ON THIS ABSTRACT MAY HAVE CHANGES FROM YOUR WATER RIGHT AS CLAIMED OR AMENDED. AN ASTERISK (*) HAS BEEN PLACED NEXT TO EACH ITEM CHANGED BY THE MONTANA WATER COURT OR BY THE DEPARTMENT OF NATURAL RESOURCES AND CONSERVATION (DNRC) DURING THE PREPARATION OF THIS INTERLOCUTORY DECREE. THESE CHANGES ARE AUTHORIZED BY THE MONTANA SUPREME COURT WATER RIGHT CLAIMS EXAMINATION RULES OR BY ORDER OF THE WATER COURT.

OBJECTIONS MAY BE FILED ACCORDING TO THE PROCEDURES OUTLINED IN THE DOCUMENT ENTITLED "NOTICE OF ENTRY OF INTERLOCUTORY DECREE AND NOTICE OF AVAILABILITY."

Water Right Number: 41J 30135170 STATEMENT OF CLAIM

Version: 1 -- ORIGINAL RIGHT

Status: ACTIVE

Owners: DANA RANCH CO INC
PO BOX 499
LAREDO, TX 78042-0449

Priority Date: APRIL 21, 1898

Type of Historical Right: USE

Purpose (Use): STOCK

Flow Rate: 30.00 GPM

***Volume:** THIS RIGHT INCLUDES THE AMOUNT OF WATER CONSUMPTIVELY USED FOR STOCKWATERING PURPOSES AT THE RATE OF 30 GALLONS PER DAY PER ANIMAL UNIT. ANIMAL UNITS SHALL BE BASED ON REASONABLE CARRYING CAPACITY AND HISTORICAL USE OF THE AREA SERVICED BY THIS WATER SOURCE.

***Source Name:** SPRING, UNNAMED TRIBUTARY OF CROOKED CREEK

Source Type: GROUNDWATER

***Point of Diversion and Means of Diversion:**

<u>ID</u>	<u>Govt Lot</u>	<u>Qtr Sec</u>	<u>Sec</u>	<u>Twp</u>	<u>Rge</u>	<u>County</u>
1		NENENW	7	14N	2E	MEAGHER

Period of Diversion: JANUARY 1 TO DECEMBER 31

Diversion Means: DEVELOPED SPRING

Period of Use: JANUARY 1 TO DECEMBER 31

Place of Use:

<u>ID</u>	<u>Acres</u>	<u>Govt Lot</u>	<u>Qtr Sec</u>	<u>Sec</u>	<u>Twp</u>	<u>Rge</u>	<u>County</u>
1			NENENW	7	14N	2E	MEAGHER

Remarks:

THE FOLLOWING ISSUES WERE IDENTIFIED BY THE DNRC DURING ITS EXAMINATION OF THIS WATER RIGHT CLAIM.

THIS CLAIM NUMBER WAS NOT INCLUDED IN THE BASIN 41J DECREE ISSUED 12/16/2010.

A BETTER UNDERSTANDING OF YOUR CLAIMED WATER RIGHT CAN BE OBTAINED BY COMPARING YOUR RIGHT WITH OTHER CLAIMS IN THE BASIN. FOR EXAMPLE, COMPARE PRIORITY DATES, FLOW RATES, VOLUMES, OR ACRES IRRIGATED. ALSO, YOUR WATER RIGHT MAY BE SUBJECT TO WATER RIGHTS IN ADJOINING SUBBASINS OR BASINS AS WELL AS BEING SUBJECT TO OTHER RIGHTS ON YOUR SOURCE OF SUPPLY. FINALLY, YOUR WATER RIGHT MAY BE SUBJECT TO INDIAN RESERVED AND FEDERAL RESERVED WATER RIGHTS.

COMPLETE DETAILS REGARDING THE DNRC PREPARATION OF THIS INTERLOCUTORY DECREE AND RELATED MATERIALS CAN BE REVIEWED AT THE OFFICE LOCATIONS IDENTIFIED IN THE DOCUMENT ENTITLED "NOTICE OF ENTRY OF INTERLOCUTORY DECREE AND NOTICE OF AVAILABILITY."

SEE GENERAL FINDINGS OF FACT AND CONCLUSIONS OF LAW FOR FURTHER EXPLANATION OF YOUR CLAIMED WATER RIGHT. THESE FINDINGS CAN BE FOUND AS INDICATED IN THE DOCUMENT ENTITLED "NOTICE OF ENTRY OF INTERLOCUTORY DECREE AND NOTICE OF AVAILABILITY." IF YOU NEED OBJECTION FORMS, OR HAVE QUESTIONS ABOUT WATER COURT PROCEDURES OR CHANGES TO YOUR RIGHT, YOU CAN CONTACT THE WATER COURT BY CALLING 1-800-624-3270 (WITHIN MONTANA ONLY) OR 1-406-586-4364, OR BY WRITING TO P.O. BOX 1389, BOZEMAN, MT 59771-1389.

**INTERLOCUTORY DECREE
SMITH RIVER
BASIN 41J
ABSTRACT OF WATER RIGHT CLAIM**

IMPORTANT NOTICE

YOUR WATER RIGHT AS SHOWN ON THIS ABSTRACT MAY HAVE CHANGES FROM YOUR WATER RIGHT AS CLAIMED OR AMENDED. AN ASTERISK (*) HAS BEEN PLACED NEXT TO EACH ITEM CHANGED BY THE MONTANA WATER COURT OR BY THE DEPARTMENT OF NATURAL RESOURCES AND CONSERVATION (DNRC) DURING THE PREPARATION OF THIS INTERLOCUTORY DECREE. THESE CHANGES ARE AUTHORIZED BY THE MONTANA SUPREME COURT WATER RIGHT CLAIMS EXAMINATION RULES OR BY ORDER OF THE WATER COURT.

OBJECTIONS MAY BE FILED ACCORDING TO THE PROCEDURES OUTLINED IN THE DOCUMENT ENTITLED "NOTICE OF ENTRY OF INTERLOCUTORY DECREE AND NOTICE OF AVAILABILITY."

Water Right Number: 41J 30135173 STATEMENT OF CLAIM

Version: 1 -- ORIGINAL RIGHT

Status: ACTIVE

Owners: DANA RANCH CO INC
PO BOX 499
LAREDO, TX 78042-0449

Priority Date: APRIL 21, 1898

Type of Historical Right: USE

Purpose (Use): STOCK

Flow Rate: 30.00 GPM

***Volume:** THIS RIGHT INCLUDES THE AMOUNT OF WATER CONSUMPTIVELY USED FOR STOCKWATERING PURPOSES AT THE RATE OF 30 GALLONS PER DAY PER ANIMAL UNIT. ANIMAL UNITS SHALL BE BASED ON REASONABLE CARRYING CAPACITY AND HISTORICAL USE OF THE AREA SERVICED BY THIS WATER SOURCE.

***Source Name:** SPRING, UNNAMED TRIBUTARY OF CROOKED CREEK

Source Type: GROUNDWATER

***Point of Diversion and Means of Diversion:**

<u>ID</u>	<u>Govt Lot</u>	<u>Qtr Sec</u>	<u>Sec</u>	<u>Twp</u>	<u>Rge</u>	<u>County</u>
1		NWNENE	7	14N	2E	MEAGHER

Period of Diversion: JANUARY 1 TO DECEMBER 31

Diversion Means: DEVELOPED SPRING

Period of Use: JANUARY 1 TO DECEMBER 31

Place of Use:

<u>ID</u>	<u>Acres</u>	<u>Govt Lot</u>	<u>Qtr Sec</u>	<u>Sec</u>	<u>Twp</u>	<u>Rge</u>	<u>County</u>
1			NWNENE	7	14N	2E	MEAGHER

Remarks:

THE FOLLOWING ISSUES WERE IDENTIFIED BY THE DNRC DURING ITS EXAMINATION OF THIS WATER RIGHT CLAIM.

THIS CLAIM NUMBER WAS NOT INCLUDED IN THE BASIN 41J DECREE ISSUED 12/16/2010.

A BETTER UNDERSTANDING OF YOUR CLAIMED WATER RIGHT CAN BE OBTAINED BY COMPARING YOUR RIGHT WITH OTHER CLAIMS IN THE BASIN. FOR EXAMPLE, COMPARE PRIORITY DATES, FLOW RATES, VOLUMES, OR ACRES IRRIGATED. ALSO, YOUR WATER RIGHT MAY BE SUBJECT TO WATER RIGHTS IN ADJOINING SUBBASINS OR BASINS AS WELL AS BEING SUBJECT TO OTHER RIGHTS ON YOUR SOURCE OF SUPPLY. FINALLY, YOUR WATER RIGHT MAY BE SUBJECT TO INDIAN RESERVED AND FEDERAL RESERVED WATER RIGHTS.

COMPLETE DETAILS REGARDING THE DNRC PREPARATION OF THIS INTERLOCUTORY DECREE AND RELATED MATERIALS CAN BE REVIEWED AT THE OFFICE LOCATIONS IDENTIFIED IN THE DOCUMENT ENTITLED "NOTICE OF ENTRY OF INTERLOCUTORY DECREE AND NOTICE OF AVAILABILITY."

SEE GENERAL FINDINGS OF FACT AND CONCLUSIONS OF LAW FOR FURTHER EXPLANATION OF YOUR CLAIMED WATER RIGHT. THESE FINDINGS CAN BE FOUND AS INDICATED IN THE DOCUMENT ENTITLED "NOTICE OF ENTRY OF INTERLOCUTORY DECREE AND NOTICE OF AVAILABILITY." IF YOU NEED OBJECTION FORMS, OR HAVE QUESTIONS ABOUT WATER COURT PROCEDURES OR CHANGES TO YOUR RIGHT, YOU CAN CONTACT THE WATER COURT BY CALLING 1-800-624-3270 (WITHIN MONTANA ONLY) OR 1-406-586-4364, OR BY WRITING TO P.O. BOX 1389, BOZEMAN, MT 59771-1389.

**INTERLOCUTORY DECREE
SMITH RIVER
BASIN 41J
ABSTRACT OF WATER RIGHT CLAIM**

IMPORTANT NOTICE

YOUR WATER RIGHT AS SHOWN ON THIS ABSTRACT MAY HAVE CHANGES FROM YOUR WATER RIGHT AS CLAIMED OR AMENDED. AN ASTERISK (*) HAS BEEN PLACED NEXT TO EACH ITEM CHANGED BY THE MONTANA WATER COURT OR BY THE DEPARTMENT OF NATURAL RESOURCES AND CONSERVATION (DNRC) DURING THE PREPARATION OF THIS INTERLOCUTORY DECREE. THESE CHANGES ARE AUTHORIZED BY THE MONTANA SUPREME COURT WATER RIGHT CLAIMS EXAMINATION RULES OR BY ORDER OF THE WATER COURT.

OBJECTIONS MAY BE FILED ACCORDING TO THE PROCEDURES OUTLINED IN THE DOCUMENT ENTITLED "NOTICE OF ENTRY OF INTERLOCUTORY DECREE AND NOTICE OF AVAILABILITY."

Water Right Number: 41J 30135176 STATEMENT OF CLAIM
Version: 1 -- ORIGINAL RIGHT
Status: ACTIVE

Owners: DANA RANCH CO INC
PO BOX 499
LAREDO, TX 78042-0449

Priority Date: APRIL 21, 1898

Type of Historical Right: USE

Purpose (Use): STOCK

***Flow Rate:** A SPECIFIC FLOW RATE HAS NOT BEEN DECREED BECAUSE THIS USE CONSISTS OF STOCK DRINKING DIRECTLY FROM THE SOURCE, OR FROM A DITCH SYSTEM. THE FLOW RATE IS LIMITED TO THE MINIMUM AMOUNT HISTORICALLY NECESSARY TO SUSTAIN THIS PURPOSE.

***Volume:** THIS RIGHT INCLUDES THE AMOUNT OF WATER CONSUMPTIVELY USED FOR STOCKWATERING PURPOSES AT THE RATE OF 30 GALLONS PER DAY PER ANIMAL UNIT. ANIMAL UNITS SHALL BE BASED ON REASONABLE CARRYING CAPACITY AND HISTORICAL USE OF THE AREA SERVICED BY THIS WATER SOURCE.

***Source Name:** SPRING, UNNAMED TRIBUTARY OF WHITETAIL CREEK
Source Type: SURFACE WATER

Point of Diversion and Means of Diversion:

<u>ID</u>	<u>Govt Lot</u>	<u>Qtr Sec</u>	<u>Sec</u>	<u>Twp</u>	<u>Rge</u>	<u>County</u>
1		NENESW	8	14N	2E	MEAGHER

Period of Diversion: JANUARY 1 TO DECEMBER 31

Diversion Means: LIVESTOCK DIRECT FROM SOURCE

Period of Use: JANUARY 1 TO DECEMBER 31

Place of Use:

<u>ID</u>	<u>Acres</u>	<u>Govt Lot</u>	<u>Qtr Sec</u>	<u>Sec</u>	<u>Twp</u>	<u>Rge</u>	<u>County</u>
1			NENESW	8	14N	2E	MEAGHER

Remarks:

THE FOLLOWING ISSUES WERE IDENTIFIED BY THE DNRC DURING ITS EXAMINATION OF THIS WATER RIGHT CLAIM.

THIS CLAIM NUMBER WAS NOT INCLUDED IN THE BASIN 41J DECREE ISSUED 12/16/2010.

A BETTER UNDERSTANDING OF YOUR CLAIMED WATER RIGHT CAN BE OBTAINED BY COMPARING YOUR RIGHT WITH OTHER CLAIMS IN THE BASIN. FOR EXAMPLE, COMPARE PRIORITY DATES, FLOW RATES, VOLUMES, OR ACRES IRRIGATED. ALSO, YOUR WATER RIGHT MAY BE SUBJECT TO WATER RIGHTS IN ADJOINING SUBBASINS OR BASINS AS WELL AS BEING SUBJECT TO OTHER RIGHTS ON YOUR SOURCE OF SUPPLY. FINALLY, YOUR WATER RIGHT MAY BE SUBJECT TO INDIAN RESERVED AND FEDERAL RESERVED WATER RIGHTS.

COMPLETE DETAILS REGARDING THE DNRC PREPARATION OF THIS INTERLOCUTORY DECREE AND RELATED MATERIALS CAN BE REVIEWED AT THE OFFICE LOCATIONS IDENTIFIED IN THE DOCUMENT ENTITLED "NOTICE OF ENTRY OF INTERLOCUTORY DECREE AND NOTICE OF AVAILABILITY."

SEE GENERAL FINDINGS OF FACT AND CONCLUSIONS OF LAW FOR FURTHER EXPLANATION OF YOUR CLAIMED WATER RIGHT. THESE FINDINGS CAN BE FOUND AS INDICATED IN THE DOCUMENT ENTITLED "NOTICE OF ENTRY OF INTERLOCUTORY DECREE AND NOTICE OF AVAILABILITY." IF YOU NEED OBJECTION FORMS, OR HAVE QUESTIONS ABOUT WATER COURT PROCEDURES OR CHANGES TO YOUR RIGHT, YOU CAN CONTACT THE WATER COURT BY CALLING 1-800-624-3270 (WITHIN MONTANA ONLY) OR 1-406-586-4364, OR BY WRITING TO P.O. BOX 1389, BOZEMAN, MT 59771-1389.

**INTERLOCUTORY DECREE
SMITH RIVER
BASIN 41J
ABSTRACT OF WATER RIGHT CLAIM**

IMPORTANT NOTICE

YOUR WATER RIGHT AS SHOWN ON THIS ABSTRACT MAY HAVE CHANGES FROM YOUR WATER RIGHT AS CLAIMED OR AMENDED. AN ASTERISK (*) HAS BEEN PLACED NEXT TO EACH ITEM CHANGED BY THE MONTANA WATER COURT OR BY THE DEPARTMENT OF NATURAL RESOURCES AND CONSERVATION (DNRC) DURING THE PREPARATION OF THIS INTERLOCUTORY DECREE. THESE CHANGES ARE AUTHORIZED BY THE MONTANA SUPREME COURT WATER RIGHT CLAIMS EXAMINATION RULES OR BY ORDER OF THE WATER COURT.

OBJECTIONS MAY BE FILED ACCORDING TO THE PROCEDURES OUTLINED IN THE DOCUMENT ENTITLED "NOTICE OF ENTRY OF INTERLOCUTORY DECREE AND NOTICE OF AVAILABILITY."

Water Right Number: 41J 30135178 STATEMENT OF CLAIM
Version: 1 -- ORIGINAL RIGHT
Status: ACTIVE

Owners: DANA RANCH CO INC
PO BOX 499
LAREDO, TX 78042-0449

Priority Date: APRIL 21, 1898

Type of Historical Right: USE

Purpose (Use): STOCK

***Flow Rate:** A SPECIFIC FLOW RATE HAS NOT BEEN DECREED BECAUSE THIS USE CONSISTS OF STOCK DRINKING DIRECTLY FROM THE SOURCE, OR FROM A DITCH SYSTEM. THE FLOW RATE IS LIMITED TO THE MINIMUM AMOUNT HISTORICALLY NECESSARY TO SUSTAIN THIS PURPOSE.

***Volume:** THIS RIGHT INCLUDES THE AMOUNT OF WATER CONSUMPTIVELY USED FOR STOCKWATERING PURPOSES AT THE RATE OF 30 GALLONS PER DAY PER ANIMAL UNIT. ANIMAL UNITS SHALL BE BASED ON REASONABLE CARRYING CAPACITY AND HISTORICAL USE OF THE AREA SERVICED BY THIS WATER SOURCE.

***Source Name:** SPRING, UNNAMED TRIBUTARY OF WHITETAIL CREEK
Source Type: SURFACE WATER

Point of Diversion and Means of Diversion:

<u>ID</u>	<u>Govt Lot</u>	<u>Qtr Sec</u>	<u>Sec</u>	<u>Twp</u>	<u>Rge</u>	<u>County</u>
1		SEWNW	8	14N	2E	MEAGHER

Period of Diversion: JANUARY 1 TO DECEMBER 31

Diversion Means: LIVESTOCK DIRECT FROM SOURCE

Period of Use: JANUARY 1 TO DECEMBER 31

Place of Use:

<u>ID</u>	<u>Acres</u>	<u>Govt Lot</u>	<u>Qtr Sec</u>	<u>Sec</u>	<u>Twp</u>	<u>Rge</u>	<u>County</u>
1			SEWNW	8	14N	2E	MEAGHER

Remarks:

THE FOLLOWING ISSUES WERE IDENTIFIED BY THE DNRC DURING ITS EXAMINATION OF THIS WATER RIGHT CLAIM.

THIS CLAIM NUMBER WAS NOT INCLUDED IN THE BASIN 41J DECREE ISSUED 12/16/2010.

A BETTER UNDERSTANDING OF YOUR CLAIMED WATER RIGHT CAN BE OBTAINED BY COMPARING YOUR RIGHT WITH OTHER CLAIMS IN THE BASIN. FOR EXAMPLE, COMPARE PRIORITY DATES, FLOW RATES, VOLUMES, OR ACRES IRRIGATED. ALSO, YOUR WATER RIGHT MAY BE SUBJECT TO WATER RIGHTS IN ADJOINING SUBBASINS OR BASINS AS WELL AS BEING SUBJECT TO OTHER RIGHTS ON YOUR SOURCE OF SUPPLY. FINALLY, YOUR WATER RIGHT MAY BE SUBJECT TO INDIAN RESERVED AND FEDERAL RESERVED WATER RIGHTS.

COMPLETE DETAILS REGARDING THE DNRC PREPARATION OF THIS INTERLOCUTORY DECREE AND RELATED MATERIALS CAN BE REVIEWED AT THE OFFICE LOCATIONS IDENTIFIED IN THE DOCUMENT ENTITLED "NOTICE OF ENTRY OF INTERLOCUTORY DECREE AND NOTICE OF AVAILABILITY."

SEE GENERAL FINDINGS OF FACT AND CONCLUSIONS OF LAW FOR FURTHER EXPLANATION OF YOUR CLAIMED WATER RIGHT. THESE FINDINGS CAN BE FOUND AS INDICATED IN THE DOCUMENT ENTITLED "NOTICE OF ENTRY OF INTERLOCUTORY DECREE AND NOTICE OF AVAILABILITY." IF YOU NEED OBJECTION FORMS, OR HAVE QUESTIONS ABOUT WATER COURT PROCEDURES OR CHANGES TO YOUR RIGHT, YOU CAN CONTACT THE WATER COURT BY CALLING 1-800-624-3270 (WITHIN MONTANA ONLY) OR 1-406-586-4364, OR BY WRITING TO P.O. BOX 1389, BOZEMAN, MT 59771-1389.

**INTERLOCUTORY DECREE
SMITH RIVER
BASIN 41J
ABSTRACT OF WATER RIGHT CLAIM**

IMPORTANT NOTICE

YOUR WATER RIGHT AS SHOWN ON THIS ABSTRACT MAY HAVE CHANGES FROM YOUR WATER RIGHT AS CLAIMED OR AMENDED. AN ASTERISK (*) HAS BEEN PLACED NEXT TO EACH ITEM CHANGED BY THE MONTANA WATER COURT OR BY THE DEPARTMENT OF NATURAL RESOURCES AND CONSERVATION (DNRC) DURING THE PREPARATION OF THIS INTERLOCUTORY DECREE. THESE CHANGES ARE AUTHORIZED BY THE MONTANA SUPREME COURT WATER RIGHT CLAIMS EXAMINATION RULES OR BY ORDER OF THE WATER COURT.

OBJECTIONS MAY BE FILED ACCORDING TO THE PROCEDURES OUTLINED IN THE DOCUMENT ENTITLED "NOTICE OF ENTRY OF INTERLOCUTORY DECREE AND NOTICE OF AVAILABILITY."

Water Right Number: 41J 30135179 STATEMENT OF CLAIM
Version: 1 -- ORIGINAL RIGHT
Status: ACTIVE

Owners: DANA RANCH CO INC
PO BOX 499
LAREDO, TX 78042-0449

Priority Date: APRIL 21, 1898

Type of Historical Right: USE

Purpose (Use): STOCK

***Flow Rate:** A SPECIFIC FLOW RATE HAS NOT BEEN DECREED BECAUSE THIS USE CONSISTS OF STOCK DRINKING DIRECTLY FROM THE SOURCE, OR FROM A DITCH SYSTEM. THE FLOW RATE IS LIMITED TO THE MINIMUM AMOUNT HISTORICALLY NECESSARY TO SUSTAIN THIS PURPOSE.

***Volume:** THIS RIGHT INCLUDES THE AMOUNT OF WATER CONSUMPTIVELY USED FOR STOCKWATERING PURPOSES AT THE RATE OF 30 GALLONS PER DAY PER ANIMAL UNIT. ANIMAL UNITS SHALL BE BASED ON REASONABLE CARRYING CAPACITY AND HISTORICAL USE OF THE AREA SERVICED BY THIS WATER SOURCE.

***Source Name:** SPRING, UNNAMED TRIBUTARY OF TROUT CREEK
Source Type: SURFACE WATER

Point of Diversion and Means of Diversion:

<u>ID</u>	<u>Govt Lot</u>	<u>Qtr Sec</u>	<u>Sec</u>	<u>Twp</u>	<u>Rge</u>	<u>County</u>
1		NWSWNE	11	14N	2E	MEAGHER

Period of Diversion: JANUARY 1 TO DECEMBER 31

Diversion Means: LIVESTOCK DIRECT FROM SOURCE

Period of Use: JANUARY 1 TO DECEMBER 31

Place of Use:

<u>ID</u>	<u>Acres</u>	<u>Govt Lot</u>	<u>Qtr Sec</u>	<u>Sec</u>	<u>Twp</u>	<u>Rge</u>	<u>County</u>
1			NWSWNE	11	14N	2E	MEAGHER

Remarks:

THE FOLLOWING ISSUES WERE IDENTIFIED BY THE DNRC DURING ITS EXAMINATION OF THIS WATER RIGHT CLAIM.

THIS CLAIM NUMBER WAS NOT INCLUDED IN THE BASIN 41J DECREE ISSUED 12/16/2010.

A BETTER UNDERSTANDING OF YOUR CLAIMED WATER RIGHT CAN BE OBTAINED BY COMPARING YOUR RIGHT WITH OTHER CLAIMS IN THE BASIN. FOR EXAMPLE, COMPARE PRIORITY DATES, FLOW RATES, VOLUMES, OR ACRES IRRIGATED. ALSO, YOUR WATER RIGHT MAY BE SUBJECT TO WATER RIGHTS IN ADJOINING SUBBASINS OR BASINS AS WELL AS BEING SUBJECT TO OTHER RIGHTS ON YOUR SOURCE OF SUPPLY. FINALLY, YOUR WATER RIGHT MAY BE SUBJECT TO INDIAN RESERVED AND FEDERAL RESERVED WATER RIGHTS.

COMPLETE DETAILS REGARDING THE DNRC PREPARATION OF THIS INTERLOCUTORY DECREE AND RELATED MATERIALS CAN BE REVIEWED AT THE OFFICE LOCATIONS IDENTIFIED IN THE DOCUMENT ENTITLED "NOTICE OF ENTRY OF INTERLOCUTORY DECREE AND NOTICE OF AVAILABILITY."

SEE GENERAL FINDINGS OF FACT AND CONCLUSIONS OF LAW FOR FURTHER EXPLANATION OF YOUR CLAIMED WATER RIGHT. THESE FINDINGS CAN BE FOUND AS INDICATED IN THE DOCUMENT ENTITLED "NOTICE OF ENTRY OF INTERLOCUTORY DECREE AND NOTICE OF AVAILABILITY." IF YOU NEED OBJECTION FORMS, OR HAVE QUESTIONS ABOUT WATER COURT PROCEDURES OR CHANGES TO YOUR RIGHT, YOU CAN CONTACT THE WATER COURT BY CALLING 1-800-624-3270 (WITHIN MONTANA ONLY) OR 1-406-586-4364, OR BY WRITING TO P.O. BOX 1389, BOZEMAN, MT 59771-1389.

**INTERLOCUTORY DECREE
SMITH RIVER
BASIN 41J
ABSTRACT OF WATER RIGHT CLAIM**

IMPORTANT NOTICE

YOUR WATER RIGHT AS SHOWN ON THIS ABSTRACT MAY HAVE CHANGES FROM YOUR WATER RIGHT AS CLAIMED OR AMENDED. AN ASTERISK (*) HAS BEEN PLACED NEXT TO EACH ITEM CHANGED BY THE MONTANA WATER COURT OR BY THE DEPARTMENT OF NATURAL RESOURCES AND CONSERVATION (DNRC) DURING THE PREPARATION OF THIS INTERLOCUTORY DECREE. THESE CHANGES ARE AUTHORIZED BY THE MONTANA SUPREME COURT WATER RIGHT CLAIMS EXAMINATION RULES OR BY ORDER OF THE WATER COURT.

OBJECTIONS MAY BE FILED ACCORDING TO THE PROCEDURES OUTLINED IN THE DOCUMENT ENTITLED "NOTICE OF ENTRY OF INTERLOCUTORY DECREE AND NOTICE OF AVAILABILITY."

Water Right Number: 41J 30135181 STATEMENT OF CLAIM
Version: 1 -- ORIGINAL RIGHT
Status: ACTIVE

Owners: DANA RANCH CO INC
PO BOX 499
LAREDO, TX 78042-0449

Priority Date: APRIL 21, 1898

Type of Historical Right: USE

Purpose (Use): STOCK

***Flow Rate:** A SPECIFIC FLOW RATE HAS NOT BEEN DECREED BECAUSE THIS USE CONSISTS OF STOCK DRINKING DIRECTLY FROM THE SOURCE, OR FROM A DITCH SYSTEM. THE FLOW RATE IS LIMITED TO THE MINIMUM AMOUNT HISTORICALLY NECESSARY TO SUSTAIN THIS PURPOSE.

***Volume:** THIS RIGHT INCLUDES THE AMOUNT OF WATER CONSUMPTIVELY USED FOR STOCKWATERING PURPOSES AT THE RATE OF 30 GALLONS PER DAY PER ANIMAL UNIT. ANIMAL UNITS SHALL BE BASED ON REASONABLE CARRYING CAPACITY AND HISTORICAL USE OF THE AREA SERVICED BY THIS WATER SOURCE.

***Source Name:** SPRING, UNNAMED TRIBUTARY OF TROUT CREEK
Source Type: SURFACE WATER

Point of Diversion and Means of Diversion:

<u>ID</u>	<u>Govt Lot</u>	<u>Qtr Sec</u>	<u>Sec</u>	<u>Twp</u>	<u>Rge</u>	<u>County</u>
1		SWNWNE	11	14N	2E	MEAGHER

Period of Diversion: JANUARY 1 TO DECEMBER 31

Diversion Means: LIVESTOCK DIRECT FROM SOURCE

Period of Use: JANUARY 1 TO DECEMBER 31

Place of Use:

<u>ID</u>	<u>Acres</u>	<u>Govt Lot</u>	<u>Qtr Sec</u>	<u>Sec</u>	<u>Twp</u>	<u>Rge</u>	<u>County</u>
1			SWNWNE	11	14N	2E	MEAGHER

Remarks:

THE FOLLOWING ISSUES WERE IDENTIFIED BY THE DNRC DURING ITS EXAMINATION OF THIS WATER RIGHT CLAIM.

THIS CLAIM NUMBER WAS NOT INCLUDED IN THE BASIN 41J DECREE ISSUED 12/16/2010.

A BETTER UNDERSTANDING OF YOUR CLAIMED WATER RIGHT CAN BE OBTAINED BY COMPARING YOUR RIGHT WITH OTHER CLAIMS IN THE BASIN. FOR EXAMPLE, COMPARE PRIORITY DATES, FLOW RATES, VOLUMES, OR ACRES IRRIGATED. ALSO, YOUR WATER RIGHT MAY BE SUBJECT TO WATER RIGHTS IN ADJOINING SUBBASINS OR BASINS AS WELL AS BEING SUBJECT TO OTHER RIGHTS ON YOUR SOURCE OF SUPPLY. FINALLY, YOUR WATER RIGHT MAY BE SUBJECT TO INDIAN RESERVED AND FEDERAL RESERVED WATER RIGHTS.

COMPLETE DETAILS REGARDING THE DNRC PREPARATION OF THIS INTERLOCUTORY DECREE AND RELATED MATERIALS CAN BE REVIEWED AT THE OFFICE LOCATIONS IDENTIFIED IN THE DOCUMENT ENTITLED "NOTICE OF ENTRY OF INTERLOCUTORY DECREE AND NOTICE OF AVAILABILITY."

SEE GENERAL FINDINGS OF FACT AND CONCLUSIONS OF LAW FOR FURTHER EXPLANATION OF YOUR CLAIMED WATER RIGHT. THESE FINDINGS CAN BE FOUND AS INDICATED IN THE DOCUMENT ENTITLED "NOTICE OF ENTRY OF INTERLOCUTORY DECREE AND NOTICE OF AVAILABILITY." IF YOU NEED OBJECTION FORMS, OR HAVE QUESTIONS ABOUT WATER COURT PROCEDURES OR CHANGES TO YOUR RIGHT, YOU CAN CONTACT THE WATER COURT BY CALLING 1-800-624-3270 (WITHIN MONTANA ONLY) OR 1-406-586-4364, OR BY WRITING TO P.O. BOX 1389, BOZEMAN, MT 59771-1389.

**INTERLOCUTORY DECREE
SMITH RIVER
BASIN 41J
ABSTRACT OF WATER RIGHT CLAIM**

IMPORTANT NOTICE

YOUR WATER RIGHT AS SHOWN ON THIS ABSTRACT MAY HAVE CHANGES FROM YOUR WATER RIGHT AS CLAIMED OR AMENDED. AN ASTERISK (*) HAS BEEN PLACED NEXT TO EACH ITEM CHANGED BY THE MONTANA WATER COURT OR BY THE DEPARTMENT OF NATURAL RESOURCES AND CONSERVATION (DNRC) DURING THE PREPARATION OF THIS INTERLOCUTORY DECREE. THESE CHANGES ARE AUTHORIZED BY THE MONTANA SUPREME COURT WATER RIGHT CLAIMS EXAMINATION RULES OR BY ORDER OF THE WATER COURT.

OBJECTIONS MAY BE FILED ACCORDING TO THE PROCEDURES OUTLINED IN THE DOCUMENT ENTITLED "NOTICE OF ENTRY OF INTERLOCUTORY DECREE AND NOTICE OF AVAILABILITY."

Water Right Number: 41J 30135182 STATEMENT OF CLAIM
Version: 1 -- ORIGINAL RIGHT
Status: ACTIVE

Owners: DANA RANCH CO INC
PO BOX 499
LAREDO, TX 78042-0449

Priority Date: APRIL 21, 1898

Type of Historical Right: USE

Purpose (Use): STOCK

***Flow Rate:** A SPECIFIC FLOW RATE HAS NOT BEEN DECREED BECAUSE THIS USE CONSISTS OF STOCK DRINKING DIRECTLY FROM THE SOURCE, OR FROM A DITCH SYSTEM. THE FLOW RATE IS LIMITED TO THE MINIMUM AMOUNT HISTORICALLY NECESSARY TO SUSTAIN THIS PURPOSE.

***Volume:** THIS RIGHT INCLUDES THE AMOUNT OF WATER CONSUMPTIVELY USED FOR STOCKWATERING PURPOSES AT THE RATE OF 30 GALLONS PER DAY PER ANIMAL UNIT. ANIMAL UNITS SHALL BE BASED ON REASONABLE CARRYING CAPACITY AND HISTORICAL USE OF THE AREA SERVICED BY THIS WATER SOURCE.

***Source Name:** SPRING, UNNAMED TRIBUTARY OF TROUT CREEK
Source Type: SURFACE WATER

***Point of Diversion and Means of Diversion:**

<u>ID</u>	<u>Govt Lot</u>	<u>Qtr Sec</u>	<u>Sec</u>	<u>Twp</u>	<u>Rge</u>	<u>County</u>
1		NWSESW	13	14N	2E	MEAGHER

Period of Diversion: JANUARY 1 TO DECEMBER 31

Diversion Means: LIVESTOCK DIRECT FROM SOURCE

Period of Use: JANUARY 1 TO DECEMBER 31

***Place of Use:**

<u>ID</u>	<u>Acres</u>	<u>Govt Lot</u>	<u>Qtr Sec</u>	<u>Sec</u>	<u>Twp</u>	<u>Rge</u>	<u>County</u>
1			NWSESW	13	14N	2E	MEAGHER

Remarks:

THE FOLLOWING ISSUES WERE IDENTIFIED BY THE DNRC DURING ITS EXAMINATION OF THIS WATER RIGHT CLAIM.

THIS CLAIM NUMBER WAS NOT INCLUDED IN THE BASIN 41J DECREE ISSUED 12/16/2010.

THE POINT OF DIVERSION LEGAL LAND DESCRIPTION COULD NOT BE REFINED FROM INFORMATION IN THE CLAIM FILE.

THE CLAIMED PLACE OF USE COULD NOT BE IDENTIFIED FROM DATA SUBMITTED WITH THE CLAIM.

A BETTER UNDERSTANDING OF YOUR CLAIMED WATER RIGHT CAN BE OBTAINED BY COMPARING YOUR RIGHT WITH OTHER CLAIMS IN THE BASIN. FOR EXAMPLE, COMPARE PRIORITY DATES, FLOW RATES, VOLUMES, OR ACRES IRRIGATED. ALSO, YOUR WATER RIGHT MAY BE SUBJECT TO WATER RIGHTS IN ADJOINING SUBBASINS OR BASINS AS WELL AS BEING SUBJECT TO OTHER RIGHTS ON YOUR SOURCE OF SUPPLY. FINALLY, YOUR WATER RIGHT MAY BE SUBJECT TO INDIAN RESERVED AND FEDERAL RESERVED WATER RIGHTS.

COMPLETE DETAILS REGARDING THE DNRC PREPARATION OF THIS INTERLOCUTORY DECREE AND RELATED MATERIALS CAN BE REVIEWED AT THE OFFICE LOCATIONS IDENTIFIED IN THE DOCUMENT ENTITLED "NOTICE OF ENTRY OF INTERLOCUTORY DECREE AND NOTICE OF AVAILABILITY."

SEE GENERAL FINDINGS OF FACT AND CONCLUSIONS OF LAW FOR FURTHER EXPLANATION OF YOUR CLAIMED WATER RIGHT. THESE FINDINGS CAN BE FOUND AS INDICATED IN THE DOCUMENT ENTITLED "NOTICE OF ENTRY OF INTERLOCUTORY DECREE AND NOTICE OF AVAILABILITY." IF YOU NEED OBJECTION FORMS, OR HAVE QUESTIONS ABOUT WATER COURT PROCEDURES OR CHANGES TO YOUR RIGHT, YOU CAN CONTACT THE WATER COURT BY CALLING 1-800-624-3270 (WITHIN MONTANA ONLY) OR 1-406-586-4364, OR BY WRITING TO P.O. BOX 1389, BOZEMAN, MT 59771-1389.

**INTERLOCUTORY DECREE
SMITH RIVER
BASIN 41J
ABSTRACT OF WATER RIGHT CLAIM**

IMPORTANT NOTICE

YOUR WATER RIGHT AS SHOWN ON THIS ABSTRACT MAY HAVE CHANGES FROM YOUR WATER RIGHT AS CLAIMED OR AMENDED. AN ASTERISK (*) HAS BEEN PLACED NEXT TO EACH ITEM CHANGED BY THE MONTANA WATER COURT OR BY THE DEPARTMENT OF NATURAL RESOURCES AND CONSERVATION (DNRC) DURING THE PREPARATION OF THIS INTERLOCUTORY DECREE. THESE CHANGES ARE AUTHORIZED BY THE MONTANA SUPREME COURT WATER RIGHT CLAIMS EXAMINATION RULES OR BY ORDER OF THE WATER COURT.

OBJECTIONS MAY BE FILED ACCORDING TO THE PROCEDURES OUTLINED IN THE DOCUMENT ENTITLED "NOTICE OF ENTRY OF INTERLOCUTORY DECREE AND NOTICE OF AVAILABILITY."

Water Right Number: 41J 30135183 STATEMENT OF CLAIM
Version: 1 -- ORIGINAL RIGHT
Status: ACTIVE

Owners: DANA RANCH CO INC
PO BOX 499
LAREDO, TX 78042-0449

***Priority Date:** APRIL 21, 1898

Type of Historical Right: USE

Purpose (Use): STOCK

***Flow Rate:** A SPECIFIC FLOW RATE HAS NOT BEEN DECREED BECAUSE THIS USE CONSISTS OF STOCK DRINKING DIRECTLY FROM THE SOURCE, OR FROM A DITCH SYSTEM. THE FLOW RATE IS LIMITED TO THE MINIMUM AMOUNT HISTORICALLY NECESSARY TO SUSTAIN THIS PURPOSE.

***Volume:** THIS RIGHT INCLUDES THE AMOUNT OF WATER CONSUMPTIVELY USED FOR STOCKWATERING PURPOSES AT THE RATE OF 30 GALLONS PER DAY PER ANIMAL UNIT. ANIMAL UNITS SHALL BE BASED ON REASONABLE CARRYING CAPACITY AND HISTORICAL USE OF THE AREA SERVICED BY THIS WATER SOURCE.

***Source Name:** SPRING, UNNAMED TRIBUTARY OF TROUT CREEK
Source Type: SURFACE WATER

***Point of Diversion and Means of Diversion:**

<u>ID</u>	<u>Govt Lot</u>	<u>Qtr Sec</u>	<u>Sec</u>	<u>Twp</u>	<u>Rge</u>	<u>County</u>
1		NESWSE	13	14N	2E	MEAGHER

Period of Diversion: JANUARY 1 TO DECEMBER 31

Diversion Means: LIVESTOCK DIRECT FROM SOURCE

Period of Use: JANUARY 1 TO DECEMBER 31

***Place of Use:**

<u>ID</u>	<u>Acres</u>	<u>Govt Lot</u>	<u>Qtr Sec</u>	<u>Sec</u>	<u>Twp</u>	<u>Rge</u>	<u>County</u>
1			NESWSE	13	14N	2E	MEAGHER

Remarks:

THE FOLLOWING ISSUES WERE IDENTIFIED BY THE DNRC DURING ITS EXAMINATION OF THIS WATER RIGHT CLAIM.

THIS CLAIM NUMBER WAS NOT INCLUDED IN THE BASIN 41J DECREE ISSUED 12/16/2010.

THE POINT OF DIVERSION LEGAL LAND DESCRIPTION COULD NOT BE REFINED FROM INFORMATION IN THE CLAIM FILE.

THE CLAIMED PLACE OF USE COULD NOT BE IDENTIFIED FROM DATA SUBMITTED WITH THE CLAIM.

A BETTER UNDERSTANDING OF YOUR CLAIMED WATER RIGHT CAN BE OBTAINED BY COMPARING YOUR RIGHT WITH OTHER CLAIMS IN THE BASIN. FOR EXAMPLE, COMPARE PRIORITY DATES, FLOW RATES, VOLUMES, OR ACRES IRRIGATED. ALSO, YOUR WATER RIGHT MAY BE SUBJECT TO WATER RIGHTS IN ADJOINING SUBBASINS OR BASINS AS WELL AS BEING SUBJECT TO OTHER RIGHTS ON YOUR SOURCE OF SUPPLY. FINALLY, YOUR WATER RIGHT MAY BE SUBJECT TO INDIAN RESERVED AND FEDERAL RESERVED WATER RIGHTS.

COMPLETE DETAILS REGARDING THE DNRC PREPARATION OF THIS INTERLOCUTORY DECREE AND RELATED MATERIALS CAN BE REVIEWED AT THE OFFICE LOCATIONS IDENTIFIED IN THE DOCUMENT ENTITLED "NOTICE OF ENTRY OF INTERLOCUTORY DECREE AND NOTICE OF AVAILABILITY."

SEE GENERAL FINDINGS OF FACT AND CONCLUSIONS OF LAW FOR FURTHER EXPLANATION OF YOUR CLAIMED WATER RIGHT. THESE FINDINGS CAN BE FOUND AS INDICATED IN THE DOCUMENT ENTITLED "NOTICE OF ENTRY OF INTERLOCUTORY DECREE AND NOTICE OF AVAILABILITY." IF YOU NEED OBJECTION FORMS, OR HAVE QUESTIONS ABOUT WATER COURT PROCEDURES OR CHANGES TO YOUR RIGHT, YOU CAN CONTACT THE WATER COURT BY CALLING 1-800-624-3270 (WITHIN MONTANA ONLY) OR 1-406-586-4364, OR BY WRITING TO P.O. BOX 1389, BOZEMAN, MT 59771-1389.

**INTERLOCUTORY DECREE
SMITH RIVER
BASIN 41J
ABSTRACT OF WATER RIGHT CLAIM**

IMPORTANT NOTICE

YOUR WATER RIGHT AS SHOWN ON THIS ABSTRACT MAY HAVE CHANGES FROM YOUR WATER RIGHT AS CLAIMED OR AMENDED. AN ASTERISK (*) HAS BEEN PLACED NEXT TO EACH ITEM CHANGED BY THE MONTANA WATER COURT OR BY THE DEPARTMENT OF NATURAL RESOURCES AND CONSERVATION (DNRC) DURING THE PREPARATION OF THIS INTERLOCUTORY DECREE. THESE CHANGES ARE AUTHORIZED BY THE MONTANA SUPREME COURT WATER RIGHT CLAIMS EXAMINATION RULES OR BY ORDER OF THE WATER COURT.

OBJECTIONS MAY BE FILED ACCORDING TO THE PROCEDURES OUTLINED IN THE DOCUMENT ENTITLED "NOTICE OF ENTRY OF INTERLOCUTORY DECREE AND NOTICE OF AVAILABILITY."

Water Right Number: 41J 30135184 STATEMENT OF CLAIM
Version: 1 -- ORIGINAL RIGHT
Status: ACTIVE

Owners: DANA RANCH CO INC
PO BOX 499
LAREDO, TX 78042-0449

Priority Date: APRIL 21, 1898

Type of Historical Right: USE

Purpose (Use): STOCK

***Flow Rate:** A SPECIFIC FLOW RATE HAS NOT BEEN DECREED BECAUSE THIS USE CONSISTS OF STOCK DRINKING DIRECTLY FROM THE SOURCE, OR FROM A DITCH SYSTEM. THE FLOW RATE IS LIMITED TO THE MINIMUM AMOUNT HISTORICALLY NECESSARY TO SUSTAIN THIS PURPOSE.

***Volume:** THIS RIGHT INCLUDES THE AMOUNT OF WATER CONSUMPTIVELY USED FOR STOCKWATERING PURPOSES AT THE RATE OF 30 GALLONS PER DAY PER ANIMAL UNIT. ANIMAL UNITS SHALL BE BASED ON REASONABLE CARRYING CAPACITY AND HISTORICAL USE OF THE AREA SERVICED BY THIS WATER SOURCE.

***Source Name:** SPRING, UNNAMED TRIBUTARY OF TROUT CREEK
Source Type: SURFACE WATER

***Point of Diversion and Means of Diversion:**

<u>ID</u>	<u>Govt Lot</u>	<u>Qtr Sec</u>	<u>Sec</u>	<u>Twp</u>	<u>Rge</u>	<u>County</u>
1		NESESE	13	14N	2E	MEAGHER

Period of Diversion: JANUARY 1 TO DECEMBER 31

Diversion Means: LIVESTOCK DIRECT FROM SOURCE

Period of Use: JANUARY 1 TO DECEMBER 31

***Place of Use:**

<u>ID</u>	<u>Acres</u>	<u>Govt Lot</u>	<u>Qtr Sec</u>	<u>Sec</u>	<u>Twp</u>	<u>Rge</u>	<u>County</u>
1			NESESE	13	14N	2E	MEAGHER

Remarks:

THE FOLLOWING ISSUES WERE IDENTIFIED BY THE DNRC DURING ITS EXAMINATION OF THIS WATER RIGHT CLAIM.

THIS CLAIM NUMBER WAS NOT INCLUDED IN THE BASIN 41J DECREE ISSUED 12/16/2010.

THE POINT OF DIVERSION LEGAL LAND DESCRIPTION COULD NOT BE REFINED FROM INFORMATION IN THE CLAIM FILE.

THE CLAIMED PLACE OF USE COULD NOT BE IDENTIFIED FROM DATA SUBMITTED WITH THE CLAIM.

A BETTER UNDERSTANDING OF YOUR CLAIMED WATER RIGHT CAN BE OBTAINED BY COMPARING YOUR RIGHT WITH OTHER CLAIMS IN THE BASIN. FOR EXAMPLE, COMPARE PRIORITY DATES, FLOW RATES, VOLUMES, OR ACRES IRRIGATED. ALSO, YOUR WATER RIGHT MAY BE SUBJECT TO WATER RIGHTS IN ADJOINING SUBBASINS OR BASINS AS WELL AS BEING SUBJECT TO OTHER RIGHTS ON YOUR SOURCE OF SUPPLY. FINALLY, YOUR WATER RIGHT MAY BE SUBJECT TO INDIAN RESERVED AND FEDERAL RESERVED WATER RIGHTS.

COMPLETE DETAILS REGARDING THE DNRC PREPARATION OF THIS INTERLOCUTORY DECREE AND RELATED MATERIALS CAN BE REVIEWED AT THE OFFICE LOCATIONS IDENTIFIED IN THE DOCUMENT ENTITLED "NOTICE OF ENTRY OF INTERLOCUTORY DECREE AND NOTICE OF AVAILABILITY."

SEE GENERAL FINDINGS OF FACT AND CONCLUSIONS OF LAW FOR FURTHER EXPLANATION OF YOUR CLAIMED WATER RIGHT. THESE FINDINGS CAN BE FOUND AS INDICATED IN THE DOCUMENT ENTITLED "NOTICE OF ENTRY OF INTERLOCUTORY DECREE AND NOTICE OF AVAILABILITY." IF YOU NEED OBJECTION FORMS, OR HAVE QUESTIONS ABOUT WATER COURT PROCEDURES OR CHANGES TO YOUR RIGHT, YOU CAN CONTACT THE WATER COURT BY CALLING 1-800-624-3270 (WITHIN MONTANA ONLY) OR 1-406-586-4364, OR BY WRITING TO P.O. BOX 1389, BOZEMAN, MT 59771-1389.

**INTERLOCUTORY DECREE
SMITH RIVER
BASIN 41J
ABSTRACT OF WATER RIGHT CLAIM**

IMPORTANT NOTICE

YOUR WATER RIGHT AS SHOWN ON THIS ABSTRACT MAY HAVE CHANGES FROM YOUR WATER RIGHT AS CLAIMED OR AMENDED. AN ASTERISK (*) HAS BEEN PLACED NEXT TO EACH ITEM CHANGED BY THE MONTANA WATER COURT OR BY THE DEPARTMENT OF NATURAL RESOURCES AND CONSERVATION (DNRC) DURING THE PREPARATION OF THIS INTERLOCUTORY DECREE. THESE CHANGES ARE AUTHORIZED BY THE MONTANA SUPREME COURT WATER RIGHT CLAIMS EXAMINATION RULES OR BY ORDER OF THE WATER COURT.

OBJECTIONS MAY BE FILED ACCORDING TO THE PROCEDURES OUTLINED IN THE DOCUMENT ENTITLED "NOTICE OF ENTRY OF INTERLOCUTORY DECREE AND NOTICE OF AVAILABILITY."

Water Right Number: 41J 30135186 STATEMENT OF CLAIM
Version: 1 -- ORIGINAL RIGHT
Status: ACTIVE

Owners: DANA RANCH CO INC
PO BOX 499
LAREDO, TX 78042-0449

Priority Date: APRIL 21, 1898

Type of Historical Right: USE

Purpose (Use): STOCK

***Flow Rate:** A SPECIFIC FLOW RATE HAS NOT BEEN DECREED BECAUSE THIS USE CONSISTS OF STOCK DRINKING DIRECTLY FROM THE SOURCE, OR FROM A DITCH SYSTEM. THE FLOW RATE IS LIMITED TO THE MINIMUM AMOUNT HISTORICALLY NECESSARY TO SUSTAIN THIS PURPOSE.

***Volume:** THIS RIGHT INCLUDES THE AMOUNT OF WATER CONSUMPTIVELY USED FOR STOCKWATERING PURPOSES AT THE RATE OF 30 GALLONS PER DAY PER ANIMAL UNIT. ANIMAL UNITS SHALL BE BASED ON REASONABLE CARRYING CAPACITY AND HISTORICAL USE OF THE AREA SERVICED BY THIS WATER SOURCE.

***Source Name:** SPRING, UNNAMED TRIBUTARY OF TROUT CREEK
Source Type: SURFACE WATER

***Point of Diversion and Means of Diversion:**

<u>ID</u>	<u>Govt Lot</u>	<u>Qtr Sec</u>	<u>Sec</u>	<u>Twp</u>	<u>Rge</u>	<u>County</u>
1		NENESE	13	14N	2E	MEAGHER

Period of Diversion: JANUARY 1 TO DECEMBER 31

Diversion Means: LIVESTOCK DIRECT FROM SOURCE

Period of Use: JANUARY 1 TO DECEMBER 31

***Place of Use:**

<u>ID</u>	<u>Acres</u>	<u>Govt Lot</u>	<u>Qtr Sec</u>	<u>Sec</u>	<u>Twp</u>	<u>Rge</u>	<u>County</u>
1			NENESE	13	14N	2E	MEAGHER

Remarks:

THE FOLLOWING ISSUES WERE IDENTIFIED BY THE DNRC DURING ITS EXAMINATION OF THIS WATER RIGHT CLAIM.

THIS CLAIM NUMBER WAS NOT INCLUDED IN THE BASIN 41J DECREE ISSUED 12/16/2010.

THE POINT OF DIVERSION LEGAL LAND DESCRIPTION COULD NOT BE REFINED FROM INFORMATION IN THE CLAIM FILE.

THE CLAIMED PLACE OF USE COULD NOT BE IDENTIFIED FROM DATA SUBMITTED WITH THE CLAIM.

A BETTER UNDERSTANDING OF YOUR CLAIMED WATER RIGHT CAN BE OBTAINED BY COMPARING YOUR RIGHT WITH OTHER CLAIMS IN THE BASIN. FOR EXAMPLE, COMPARE PRIORITY DATES, FLOW RATES, VOLUMES, OR ACRES IRRIGATED. ALSO, YOUR WATER RIGHT MAY BE SUBJECT TO WATER RIGHTS IN ADJOINING SUBBASINS OR BASINS AS WELL AS BEING SUBJECT TO OTHER RIGHTS ON YOUR SOURCE OF SUPPLY. FINALLY, YOUR WATER RIGHT MAY BE SUBJECT TO INDIAN RESERVED AND FEDERAL RESERVED WATER RIGHTS.

COMPLETE DETAILS REGARDING THE DNRC PREPARATION OF THIS INTERLOCUTORY DECREE AND RELATED MATERIALS CAN BE REVIEWED AT THE OFFICE LOCATIONS IDENTIFIED IN THE DOCUMENT ENTITLED "NOTICE OF ENTRY OF INTERLOCUTORY DECREE AND NOTICE OF AVAILABILITY."

SEE GENERAL FINDINGS OF FACT AND CONCLUSIONS OF LAW FOR FURTHER EXPLANATION OF YOUR CLAIMED WATER RIGHT. THESE FINDINGS CAN BE FOUND AS INDICATED IN THE DOCUMENT ENTITLED "NOTICE OF ENTRY OF INTERLOCUTORY DECREE AND NOTICE OF AVAILABILITY." IF YOU NEED OBJECTION FORMS, OR HAVE QUESTIONS ABOUT WATER COURT PROCEDURES OR CHANGES TO YOUR RIGHT, YOU CAN CONTACT THE WATER COURT BY CALLING 1-800-624-3270 (WITHIN MONTANA ONLY) OR 1-406-586-4364, OR BY WRITING TO P.O. BOX 1389, BOZEMAN, MT 59771-1389.

**INTERLOCUTORY DECREE
SMITH RIVER
BASIN 41J
ABSTRACT OF WATER RIGHT CLAIM**

IMPORTANT NOTICE

YOUR WATER RIGHT AS SHOWN ON THIS ABSTRACT MAY HAVE CHANGES FROM YOUR WATER RIGHT AS CLAIMED OR AMENDED. AN ASTERISK (*) HAS BEEN PLACED NEXT TO EACH ITEM CHANGED BY THE MONTANA WATER COURT OR BY THE DEPARTMENT OF NATURAL RESOURCES AND CONSERVATION (DNRC) DURING THE PREPARATION OF THIS INTERLOCUTORY DECREE. THESE CHANGES ARE AUTHORIZED BY THE MONTANA SUPREME COURT WATER RIGHT CLAIMS EXAMINATION RULES OR BY ORDER OF THE WATER COURT.

OBJECTIONS MAY BE FILED ACCORDING TO THE PROCEDURES OUTLINED IN THE DOCUMENT ENTITLED "NOTICE OF ENTRY OF INTERLOCUTORY DECREE AND NOTICE OF AVAILABILITY."

Water Right Number: 41J 30135187 STATEMENT OF CLAIM
Version: 1 -- ORIGINAL RIGHT
Status: ACTIVE

Owners: DANA RANCH CO INC
PO BOX 499
LAREDO, TX 78042-0449

KILLAM RANCH PROPERTIES LTD
4320 UNIVERSITY BLVD
LAREDO, TX 78041-1934

Priority Date: APRIL 21, 1898

Type of Historical Right: USE

Purpose (Use): STOCK

***Flow Rate:** A SPECIFIC FLOW RATE HAS NOT BEEN DECREED BECAUSE THIS USE CONSISTS OF STOCK DRINKING DIRECTLY FROM THE SOURCE, OR FROM A DITCH SYSTEM. THE FLOW RATE IS LIMITED TO THE MINIMUM AMOUNT HISTORICALLY NECESSARY TO SUSTAIN THIS PURPOSE.

***Volume:** THIS RIGHT INCLUDES THE AMOUNT OF WATER CONSUMPTIVELY USED FOR STOCKWATERING PURPOSES AT THE RATE OF 30 GALLONS PER DAY PER ANIMAL UNIT. ANIMAL UNITS SHALL BE BASED ON REASONABLE CARRYING CAPACITY AND HISTORICAL USE OF THE AREA SERVICED BY THIS WATER SOURCE.

Source Name: ONE CREEK

Source Type: SURFACE WATER

***Point of Diversion and Means of Diversion:**

<u>ID</u>	<u>Govt Lot</u>	<u>Qtr</u>	<u>Sec</u>	<u>Twp</u>	<u>Rge</u>	<u>County</u>
1		N	22	14N	3E	MEAGHER

Period of Diversion: JANUARY 1 TO DECEMBER 31

Diversion Means: LIVESTOCK DIRECT FROM SOURCE

2		S	22	14N	3E	MEAGHER
---	--	---	----	-----	----	---------

Period of Diversion: JANUARY 1 TO DECEMBER 31
Diversion Means: LIVESTOCK DIRECT FROM SOURCE
 3 NENW 22 14N 3E MEAGHER
Period of Diversion: JANUARY 1 TO DECEMBER 31
Diversion Means: LIVESTOCK DIRECT FROM SOURCE
 4 NWNE 22 14N 3E MEAGHER
Period of Diversion: JANUARY 1 TO DECEMBER 31
Diversion Means: LIVESTOCK DIRECT FROM SOURCE
 5 NESWNE 22 14N 3E MEAGHER
Period of Diversion: JANUARY 1 TO DECEMBER 31
Diversion Means: LIVESTOCK DIRECT FROM SOURCE

Period of Use: JANUARY 1 TO DECEMBER 31

***Place of Use:**

<u>ID</u>	<u>Acres</u>	<u>Govt Lot</u>	<u>Qtr Sec</u>	<u>Sec</u>	<u>Twp</u>	<u>Rge</u>	<u>County</u>
1			NWSWNW	22	14N	3E	MEAGHER
2			S2NWNW	22	14N	3E	MEAGHER
3			NENW	22	14N	3E	MEAGHER
4			NWNE	22	14N	3E	MEAGHER
5			NESWNE	22	14N	3E	MEAGHER

Remarks:

THE FOLLOWING ISSUES WERE IDENTIFIED BY THE DNRC DURING ITS EXAMINATION OF THIS WATER RIGHT CLAIM.
 THIS CLAIM NUMBER WAS NOT INCLUDED IN THE BASIN 41J DECREE ISSUED 12/16/2010.

A BETTER UNDERSTANDING OF YOUR CLAIMED WATER RIGHT CAN BE OBTAINED BY COMPARING YOUR RIGHT WITH OTHER CLAIMS IN THE BASIN. FOR EXAMPLE, COMPARE PRIORITY DATES, FLOW RATES, VOLUMES, OR ACRES IRRIGATED. ALSO, YOUR WATER RIGHT MAY BE SUBJECT TO WATER RIGHTS IN ADJOINING SUBBASINS OR BASINS AS WELL AS BEING SUBJECT TO OTHER RIGHTS ON YOUR SOURCE OF SUPPLY. FINALLY, YOUR WATER RIGHT MAY BE SUBJECT TO INDIAN RESERVED AND FEDERAL RESERVED WATER RIGHTS.

COMPLETE DETAILS REGARDING THE DNRC PREPARATION OF THIS INTERLOCUTORY DECREE AND RELATED MATERIALS CAN BE REVIEWED AT THE OFFICE LOCATIONS IDENTIFIED IN THE DOCUMENT ENTITLED "NOTICE OF ENTRY OF INTERLOCUTORY DECREE AND NOTICE OF AVAILABILITY."

SEE GENERAL FINDINGS OF FACT AND CONCLUSIONS OF LAW FOR FURTHER EXPLANATION OF YOUR CLAIMED WATER RIGHT. THESE FINDINGS CAN BE FOUND AS INDICATED IN THE DOCUMENT ENTITLED "NOTICE OF ENTRY OF INTERLOCUTORY DECREE AND NOTICE OF AVAILABILITY." IF YOU NEED OBJECTION FORMS, OR HAVE QUESTIONS ABOUT WATER COURT PROCEDURES OR CHANGES TO YOUR RIGHT, YOU CAN CONTACT THE WATER COURT BY CALLING 1-800-624-3270 (WITHIN MONTANA ONLY) OR 1-406-586-4364, OR BY WRITING TO P.O. BOX 1389, BOZEMAN, MT 59771-1389.

**INTERLOCUTORY DECREE
SMITH RIVER
BASIN 41J
ABSTRACT OF WATER RIGHT CLAIM**

IMPORTANT NOTICE

YOUR WATER RIGHT AS SHOWN ON THIS ABSTRACT MAY HAVE CHANGES FROM YOUR WATER RIGHT AS CLAIMED OR AMENDED. AN ASTERISK (*) HAS BEEN PLACED NEXT TO EACH ITEM CHANGED BY THE MONTANA WATER COURT OR BY THE DEPARTMENT OF NATURAL RESOURCES AND CONSERVATION (DNRC) DURING THE PREPARATION OF THIS INTERLOCUTORY DECREE. THESE CHANGES ARE AUTHORIZED BY THE MONTANA SUPREME COURT WATER RIGHT CLAIMS EXAMINATION RULES OR BY ORDER OF THE WATER COURT.

OBJECTIONS MAY BE FILED ACCORDING TO THE PROCEDURES OUTLINED IN THE DOCUMENT ENTITLED "NOTICE OF ENTRY OF INTERLOCUTORY DECREE AND NOTICE OF AVAILABILITY."

Water Right Number: 41J 30135188 STATEMENT OF CLAIM
Version: 1 -- ORIGINAL RIGHT
Status: ACTIVE

Owners: DANA RANCH CO INC
PO BOX 499
LAREDO, TX 78042-0449

Priority Date: APRIL 21, 1898

Type of Historical Right: USE

Purpose (Use): STOCK

***Flow Rate:** A SPECIFIC FLOW RATE HAS NOT BEEN DECREED BECAUSE THIS USE CONSISTS OF STOCK DRINKING DIRECTLY FROM THE SOURCE, OR FROM A DITCH SYSTEM. THE FLOW RATE IS LIMITED TO THE MINIMUM AMOUNT HISTORICALLY NECESSARY TO SUSTAIN THIS PURPOSE.

***Volume:** THIS RIGHT INCLUDES THE AMOUNT OF WATER CONSUMPTIVELY USED FOR STOCKWATERING PURPOSES AT THE RATE OF 30 GALLONS PER DAY PER ANIMAL UNIT. ANIMAL UNITS SHALL BE BASED ON REASONABLE CARRYING CAPACITY AND HISTORICAL USE OF THE AREA SERVICED BY THIS WATER SOURCE.

***Source Name:** SPRING, UNNAMED TRIBUTARY OF TROUT CREEK
Source Type: SURFACE WATER

***Point of Diversion and Means of Diversion:**

<u>ID</u>	<u>Govt Lot</u>	<u>Qtr Sec</u>	<u>Sec</u>	<u>Twp</u>	<u>Rge</u>	<u>County</u>
1		SWSESW	13	14N	2E	MEAGHER

Period of Diversion: JANUARY 1 TO DECEMBER 31

Diversion Means: LIVESTOCK DIRECT FROM SOURCE

Period of Use: JANUARY 1 TO DECEMBER 31

***Place of Use:**

<u>ID</u>	<u>Acres</u>	<u>Govt Lot</u>	<u>Qtr Sec</u>	<u>Sec</u>	<u>Twp</u>	<u>Rge</u>	<u>County</u>
1			SWSESW	13	14N	2E	MEAGHER

Remarks:

THE FOLLOWING ISSUES WERE IDENTIFIED BY THE DNRC DURING ITS EXAMINATION OF THIS WATER RIGHT CLAIM.

THIS CLAIM NUMBER WAS NOT INCLUDED IN THE BASIN 41J DECREE ISSUED 12/16/2010.

THE POINT OF DIVERSION LEGAL LAND DESCRIPTION COULD NOT BE REFINED FROM INFORMATION IN THE CLAIM FILE.

THE CLAIMED PLACE OF USE COULD NOT BE IDENTIFIED FROM DATA SUBMITTED WITH THE CLAIM.

A BETTER UNDERSTANDING OF YOUR CLAIMED WATER RIGHT CAN BE OBTAINED BY COMPARING YOUR RIGHT WITH OTHER CLAIMS IN THE BASIN. FOR EXAMPLE, COMPARE PRIORITY DATES, FLOW RATES, VOLUMES, OR ACRES IRRIGATED. ALSO, YOUR WATER RIGHT MAY BE SUBJECT TO WATER RIGHTS IN ADJOINING SUBBASINS OR BASINS AS WELL AS BEING SUBJECT TO OTHER RIGHTS ON YOUR SOURCE OF SUPPLY. FINALLY, YOUR WATER RIGHT MAY BE SUBJECT TO INDIAN RESERVED AND FEDERAL RESERVED WATER RIGHTS.

COMPLETE DETAILS REGARDING THE DNRC PREPARATION OF THIS INTERLOCUTORY DECREE AND RELATED MATERIALS CAN BE REVIEWED AT THE OFFICE LOCATIONS IDENTIFIED IN THE DOCUMENT ENTITLED "NOTICE OF ENTRY OF INTERLOCUTORY DECREE AND NOTICE OF AVAILABILITY."

SEE GENERAL FINDINGS OF FACT AND CONCLUSIONS OF LAW FOR FURTHER EXPLANATION OF YOUR CLAIMED WATER RIGHT. THESE FINDINGS CAN BE FOUND AS INDICATED IN THE DOCUMENT ENTITLED "NOTICE OF ENTRY OF INTERLOCUTORY DECREE AND NOTICE OF AVAILABILITY." IF YOU NEED OBJECTION FORMS, OR HAVE QUESTIONS ABOUT WATER COURT PROCEDURES OR CHANGES TO YOUR RIGHT, YOU CAN CONTACT THE WATER COURT BY CALLING 1-800-624-3270 (WITHIN MONTANA ONLY) OR 1-406-586-4364, OR BY WRITING TO P.O. BOX 1389, BOZEMAN, MT 59771-1389.

**INTERLOCUTORY DECREE
SMITH RIVER
BASIN 41J
ABSTRACT OF WATER RIGHT CLAIM**

IMPORTANT NOTICE

YOUR WATER RIGHT AS SHOWN ON THIS ABSTRACT MAY HAVE CHANGES FROM YOUR WATER RIGHT AS CLAIMED OR AMENDED. AN ASTERISK (*) HAS BEEN PLACED NEXT TO EACH ITEM CHANGED BY THE MONTANA WATER COURT OR BY THE DEPARTMENT OF NATURAL RESOURCES AND CONSERVATION (DNRC) DURING THE PREPARATION OF THIS INTERLOCUTORY DECREE. THESE CHANGES ARE AUTHORIZED BY THE MONTANA SUPREME COURT WATER RIGHT CLAIMS EXAMINATION RULES OR BY ORDER OF THE WATER COURT.

OBJECTIONS MAY BE FILED ACCORDING TO THE PROCEDURES OUTLINED IN THE DOCUMENT ENTITLED "NOTICE OF ENTRY OF INTERLOCUTORY DECREE AND NOTICE OF AVAILABILITY."

Water Right Number: 41J 30135189 STATEMENT OF CLAIM

Version: 1 -- ORIGINAL RIGHT

Status: ACTIVE

Owners: SPRINGDALE COLONY
770 BIRKY RD
WHITE SULPHUR SPRINGS, MT 59645-9503

Priority Date: JUNE 2, 1958

Type of Historical Right: USE

Purpose (Use): STOCK

***Flow Rate:** A SPECIFIC FLOW RATE HAS NOT BEEN DECREED BECAUSE THIS USE CONSISTS OF STOCK DRINKING DIRECTLY FROM THE SOURCE, OR FROM A DITCH SYSTEM. THE FLOW RATE IS LIMITED TO THE MINIMUM AMOUNT HISTORICALLY NECESSARY TO SUSTAIN THIS PURPOSE.

***Volume:** THIS RIGHT INCLUDES THE AMOUNT OF WATER CONSUMPTIVELY USED FOR STOCKWATERING PURPOSES AT THE RATE OF 30 GALLONS PER DAY PER ANIMAL UNIT. ANIMAL UNITS SHALL BE BASED ON REASONABLE CARRYING CAPACITY AND HISTORICAL USE OF THE AREA SERVICED BY THIS WATER SOURCE.

***Source Name:** UNNAMED TRIBUTARY OF HUSSEY CREEK

Source Type: SURFACE WATER

***Point of Diversion and Means of Diversion:**

<u>ID</u>	<u>Govt Lot</u>	<u>Qtr Sec</u>	<u>Sec</u>	<u>Twp</u>	<u>Rge</u>	<u>County</u>
1	4	SWSW	31	8N	6E	MEAGHER

Period of Diversion: APRIL 1 TO NOVEMBER 1

Diversion Means: LIVESTOCK DIRECT FROM SOURCE

2	3	NWSW	31	8N	6E	MEAGHER
---	---	------	----	----	----	---------

Period of Diversion: APRIL 1 TO NOVEMBER 1

Diversion Means: LIVESTOCK DIRECT FROM SOURCE

3 SESW 31 8N 6E MEAGHER

Period of Diversion: APRIL 1 TO NOVEMBER 1

Diversion Means: LIVESTOCK DIRECT FROM SOURCE

4 SWSE 31 8N 6E MEAGHER

Period of Diversion: APRIL 1 TO NOVEMBER 1

Diversion Means: LIVESTOCK DIRECT FROM SOURCE

5 SESE 31 8N 6E MEAGHER

Period of Diversion: APRIL 1 TO NOVEMBER 1

Diversion Means: LIVESTOCK DIRECT FROM SOURCE

Period of Use: APRIL 1 TO NOVEMBER 1

***Place of Use:**

<u>ID</u>	<u>Acres</u>	<u>Govt Lot</u>	<u>Qtr Sec</u>	<u>Sec</u>	<u>Twp</u>	<u>Rge</u>	<u>County</u>
1		4	SWSW	31	8N	6E	MEAGHER
2		3	NWSW	31	8N	6E	MEAGHER
3			SESW	31	8N	6E	MEAGHER
4			SWSE	31	8N	6E	MEAGHER
5			SESE	31	8N	6E	MEAGHER

Remarks:

THE FOLLOWING ISSUES WERE IDENTIFIED BY THE DNRC DURING ITS EXAMINATION OF THIS WATER RIGHT CLAIM.

THIS CLAIM NUMBER WAS NOT INCLUDED IN THE BASIN 41J DECREE ISSUED 12/16/2010.

A BETTER UNDERSTANDING OF YOUR CLAIMED WATER RIGHT CAN BE OBTAINED BY COMPARING YOUR RIGHT WITH OTHER CLAIMS IN THE BASIN. FOR EXAMPLE, COMPARE PRIORITY DATES, FLOW RATES, VOLUMES, OR ACRES IRRIGATED. ALSO, YOUR WATER RIGHT MAY BE SUBJECT TO WATER RIGHTS IN ADJOINING SUBBASINS OR BASINS AS WELL AS BEING SUBJECT TO OTHER RIGHTS ON YOUR SOURCE OF SUPPLY. FINALLY, YOUR WATER RIGHT MAY BE SUBJECT TO INDIAN RESERVED AND FEDERAL RESERVED WATER RIGHTS.

COMPLETE DETAILS REGARDING THE DNRC PREPARATION OF THIS INTERLOCUTORY DECREE AND RELATED MATERIALS CAN BE REVIEWED AT THE OFFICE LOCATIONS IDENTIFIED IN THE DOCUMENT ENTITLED "NOTICE OF ENTRY OF INTERLOCUTORY DECREE AND NOTICE OF AVAILABILITY."

SEE GENERAL FINDINGS OF FACT AND CONCLUSIONS OF LAW FOR FURTHER EXPLANATION OF YOUR CLAIMED WATER RIGHT. THESE FINDINGS CAN BE FOUND AS INDICATED IN THE DOCUMENT ENTITLED "NOTICE OF ENTRY OF INTERLOCUTORY DECREE AND NOTICE OF AVAILABILITY." IF YOU NEED OBJECTION FORMS, OR HAVE QUESTIONS ABOUT WATER COURT PROCEDURES OR CHANGES TO YOUR RIGHT, YOU CAN CONTACT THE WATER COURT BY CALLING 1-800-624-3270 (WITHIN MONTANA ONLY) OR 1-406-586-4364, OR BY WRITING TO P.O. BOX 1389, BOZEMAN, MT 59771-1389.

**INTERLOCUTORY DECREE
SMITH RIVER
BASIN 41J
ABSTRACT OF WATER RIGHT CLAIM**

IMPORTANT NOTICE

YOUR WATER RIGHT AS SHOWN ON THIS ABSTRACT MAY HAVE CHANGES FROM YOUR WATER RIGHT AS CLAIMED OR AMENDED. AN ASTERISK (*) HAS BEEN PLACED NEXT TO EACH ITEM CHANGED BY THE MONTANA WATER COURT OR BY THE DEPARTMENT OF NATURAL RESOURCES AND CONSERVATION (DNRC) DURING THE PREPARATION OF THIS INTERLOCUTORY DECREE. THESE CHANGES ARE AUTHORIZED BY THE MONTANA SUPREME COURT WATER RIGHT CLAIMS EXAMINATION RULES OR BY ORDER OF THE WATER COURT.

OBJECTIONS MAY BE FILED ACCORDING TO THE PROCEDURES OUTLINED IN THE DOCUMENT ENTITLED "NOTICE OF ENTRY OF INTERLOCUTORY DECREE AND NOTICE OF AVAILABILITY."

Water Right Number: 41J 30135191 STATEMENT OF CLAIM

Version: 1 -- ORIGINAL RIGHT

Status: ACTIVE

Owners: SPRINGDALE COLONY
770 BIRKY RD
WHITE SULPHUR SPRINGS, MT 59645-9503

Priority Date: JUNE 2, 1958

Type of Historical Right: USE

Purpose (Use): STOCK

***Flow Rate:** A SPECIFIC FLOW RATE HAS NOT BEEN DECREED BECAUSE THIS USE CONSISTS OF STOCK DRINKING DIRECTLY FROM THE SOURCE, OR FROM A DITCH SYSTEM. THE FLOW RATE IS LIMITED TO THE MINIMUM AMOUNT HISTORICALLY NECESSARY TO SUSTAIN THIS PURPOSE.

***Volume:** THIS RIGHT INCLUDES THE AMOUNT OF WATER CONSUMPTIVELY USED FOR STOCKWATERING PURPOSES AT THE RATE OF 30 GALLONS PER DAY PER ANIMAL UNIT. ANIMAL UNITS SHALL BE BASED ON REASONABLE CARRYING CAPACITY AND HISTORICAL USE OF THE AREA SERVICED BY THIS WATER SOURCE.

***Source Name:** UNNAMED TRIBUTARY OF HUSSEY CREEK

Source Type: SURFACE WATER

SOURCE IS COMPOSED OF TWO UNNAMED TRIBUTARIES WITHIN THE POINT OF DIVERSION LEGAL LAND DESCRIPTION.

Point of Diversion and Means of Diversion:

<u>ID</u>	<u>Govt Lot</u>	<u>Qtr</u>	<u>Sec</u>	<u>Twp</u>	<u>Rge</u>	<u>County</u>
1		NENE	31	8N	6E	MEAGHER

Period of Diversion: APRIL 1 TO NOVEMBER 1

Diversion Means: LIVESTOCK DIRECT FROM SOURCE

2		NWNE	31	8N	6E	MEAGHER
---	--	------	----	----	----	---------

Period of Diversion: APRIL 1 TO NOVEMBER 1

Diversion Means: LIVESTOCK DIRECT FROM SOURCE

Period of Use: APRIL 1 TO NOVEMBER 1

Place of Use:

<u>ID</u>	<u>Acres</u>	<u>Govt Lot</u>	<u>Qtr Sec</u>	<u>Sec</u>	<u>Twp</u>	<u>Rge</u>	<u>County</u>
1			NENE	31	8N	6E	MEAGHER
2			NWNE	31	8N	6E	MEAGHER

Remarks:

THE FOLLOWING ISSUES WERE IDENTIFIED BY THE DNRC DURING ITS EXAMINATION OF THIS WATER RIGHT CLAIM.

THIS CLAIM NUMBER WAS NOT INCLUDED IN THE BASIN 41J DECREE ISSUED 12/16/2010.

A BETTER UNDERSTANDING OF YOUR CLAIMED WATER RIGHT CAN BE OBTAINED BY COMPARING YOUR RIGHT WITH OTHER CLAIMS IN THE BASIN. FOR EXAMPLE, COMPARE PRIORITY DATES, FLOW RATES, VOLUMES, OR ACRES IRRIGATED. ALSO, YOUR WATER RIGHT MAY BE SUBJECT TO WATER RIGHTS IN ADJOINING SUBBASINS OR BASINS AS WELL AS BEING SUBJECT TO OTHER RIGHTS ON YOUR SOURCE OF SUPPLY. FINALLY, YOUR WATER RIGHT MAY BE SUBJECT TO INDIAN RESERVED AND FEDERAL RESERVED WATER RIGHTS.

COMPLETE DETAILS REGARDING THE DNRC PREPARATION OF THIS INTERLOCUTORY DECREE AND RELATED MATERIALS CAN BE REVIEWED AT THE OFFICE LOCATIONS IDENTIFIED IN THE DOCUMENT ENTITLED "NOTICE OF ENTRY OF INTERLOCUTORY DECREE AND NOTICE OF AVAILABILITY."

SEE GENERAL FINDINGS OF FACT AND CONCLUSIONS OF LAW FOR FURTHER EXPLANATION OF YOUR CLAIMED WATER RIGHT. THESE FINDINGS CAN BE FOUND AS INDICATED IN THE DOCUMENT ENTITLED "NOTICE OF ENTRY OF INTERLOCUTORY DECREE AND NOTICE OF AVAILABILITY." IF YOU NEED OBJECTION FORMS, OR HAVE QUESTIONS ABOUT WATER COURT PROCEDURES OR CHANGES TO YOUR RIGHT, YOU CAN CONTACT THE WATER COURT BY CALLING 1-800-624-3270 (WITHIN MONTANA ONLY) OR 1-406-586-4364, OR BY WRITING TO P.O. BOX 1389, BOZEMAN, MT 59771-1389.

**INTERLOCUTORY DECREE
SMITH RIVER
BASIN 41J
ABSTRACT OF WATER RIGHT CLAIM**

IMPORTANT NOTICE

YOUR WATER RIGHT AS SHOWN ON THIS ABSTRACT MAY HAVE CHANGES FROM YOUR WATER RIGHT AS CLAIMED OR AMENDED. AN ASTERISK (*) HAS BEEN PLACED NEXT TO EACH ITEM CHANGED BY THE MONTANA WATER COURT OR BY THE DEPARTMENT OF NATURAL RESOURCES AND CONSERVATION (DNRC) DURING THE PREPARATION OF THIS INTERLOCUTORY DECREE. THESE CHANGES ARE AUTHORIZED BY THE MONTANA SUPREME COURT WATER RIGHT CLAIMS EXAMINATION RULES OR BY ORDER OF THE WATER COURT.

OBJECTIONS MAY BE FILED ACCORDING TO THE PROCEDURES OUTLINED IN THE DOCUMENT ENTITLED "NOTICE OF ENTRY OF INTERLOCUTORY DECREE AND NOTICE OF AVAILABILITY."

Water Right Number: 41J 30135193 STATEMENT OF CLAIM
Version: 1 -- ORIGINAL RIGHT
Status: ACTIVE

Owners: DANA RANCH CO INC
PO BOX 499
LAREDO, TX 78042-0449

Priority Date: APRIL 21, 1898

Type of Historical Right: USE

Purpose (Use): STOCK

***Flow Rate:** A SPECIFIC FLOW RATE HAS NOT BEEN DECREED BECAUSE THIS USE CONSISTS OF STOCK DRINKING DIRECTLY FROM THE SOURCE, OR FROM A DITCH SYSTEM. THE FLOW RATE IS LIMITED TO THE MINIMUM AMOUNT HISTORICALLY NECESSARY TO SUSTAIN THIS PURPOSE.

***Volume:** THIS RIGHT INCLUDES THE AMOUNT OF WATER CONSUMPTIVELY USED FOR STOCKWATERING PURPOSES AT THE RATE OF 30 GALLONS PER DAY PER ANIMAL UNIT. ANIMAL UNITS SHALL BE BASED ON REASONABLE CARRYING CAPACITY AND HISTORICAL USE OF THE AREA SERVICED BY THIS WATER SOURCE.

***Source Name:** SPRING, UNNAMED TRIBUTARY OF TROUT CREEK
Source Type: SURFACE WATER

***Point of Diversion and Means of Diversion:**

<u>ID</u>	<u>Govt Lot</u>	<u>Qtr Sec</u>	<u>Sec</u>	<u>Twp</u>	<u>Rge</u>	<u>County</u>
1		SESWSE	13	14N	2E	MEAGHER

Period of Diversion: JANUARY 1 TO DECEMBER 31

Diversion Means: LIVESTOCK DIRECT FROM SOURCE

Period of Use: JANUARY 1 TO DECEMBER 31

***Place of Use:**

<u>ID</u>	<u>Acres</u>	<u>Govt Lot</u>	<u>Qtr Sec</u>	<u>Sec</u>	<u>Twp</u>	<u>Rge</u>	<u>County</u>
1			SESWSE	13	14N	2E	MEAGHER

Remarks:

THE FOLLOWING ISSUES WERE IDENTIFIED BY THE DNRC DURING ITS EXAMINATION OF THIS WATER RIGHT CLAIM.

THIS CLAIM NUMBER WAS NOT INCLUDED IN THE BASIN 41J DECREE ISSUED 12/16/2010.

THE POINT OF DIVERSION LEGAL LAND DESCRIPTION COULD NOT BE REFINED FROM INFORMATION IN THE CLAIM FILE.

THE CLAIMED PLACE OF USE COULD NOT BE IDENTIFIED FROM DATA SUBMITTED WITH THE CLAIM.

A BETTER UNDERSTANDING OF YOUR CLAIMED WATER RIGHT CAN BE OBTAINED BY COMPARING YOUR RIGHT WITH OTHER CLAIMS IN THE BASIN. FOR EXAMPLE, COMPARE PRIORITY DATES, FLOW RATES, VOLUMES, OR ACRES IRRIGATED. ALSO, YOUR WATER RIGHT MAY BE SUBJECT TO WATER RIGHTS IN ADJOINING SUBBASINS OR BASINS AS WELL AS BEING SUBJECT TO OTHER RIGHTS ON YOUR SOURCE OF SUPPLY. FINALLY, YOUR WATER RIGHT MAY BE SUBJECT TO INDIAN RESERVED AND FEDERAL RESERVED WATER RIGHTS.

COMPLETE DETAILS REGARDING THE DNRC PREPARATION OF THIS INTERLOCUTORY DECREE AND RELATED MATERIALS CAN BE REVIEWED AT THE OFFICE LOCATIONS IDENTIFIED IN THE DOCUMENT ENTITLED "NOTICE OF ENTRY OF INTERLOCUTORY DECREE AND NOTICE OF AVAILABILITY."

SEE GENERAL FINDINGS OF FACT AND CONCLUSIONS OF LAW FOR FURTHER EXPLANATION OF YOUR CLAIMED WATER RIGHT. THESE FINDINGS CAN BE FOUND AS INDICATED IN THE DOCUMENT ENTITLED "NOTICE OF ENTRY OF INTERLOCUTORY DECREE AND NOTICE OF AVAILABILITY." IF YOU NEED OBJECTION FORMS, OR HAVE QUESTIONS ABOUT WATER COURT PROCEDURES OR CHANGES TO YOUR RIGHT, YOU CAN CONTACT THE WATER COURT BY CALLING 1-800-624-3270 (WITHIN MONTANA ONLY) OR 1-406-586-4364, OR BY WRITING TO P.O. BOX 1389, BOZEMAN, MT 59771-1389.

**INTERLOCUTORY DECREE
SMITH RIVER
BASIN 41J
ABSTRACT OF WATER RIGHT CLAIM**

IMPORTANT NOTICE

YOUR WATER RIGHT AS SHOWN ON THIS ABSTRACT MAY HAVE CHANGES FROM YOUR WATER RIGHT AS CLAIMED OR AMENDED. AN ASTERISK (*) HAS BEEN PLACED NEXT TO EACH ITEM CHANGED BY THE MONTANA WATER COURT OR BY THE DEPARTMENT OF NATURAL RESOURCES AND CONSERVATION (DNRC) DURING THE PREPARATION OF THIS INTERLOCUTORY DECREE. THESE CHANGES ARE AUTHORIZED BY THE MONTANA SUPREME COURT WATER RIGHT CLAIMS EXAMINATION RULES OR BY ORDER OF THE WATER COURT.

OBJECTIONS MAY BE FILED ACCORDING TO THE PROCEDURES OUTLINED IN THE DOCUMENT ENTITLED "NOTICE OF ENTRY OF INTERLOCUTORY DECREE AND NOTICE OF AVAILABILITY."

Water Right Number: 41J 30135195 STATEMENT OF CLAIM
Version: 1 -- ORIGINAL RIGHT
Status: ACTIVE

Owners: SPRINGDALE COLONY
770 BIRKY RD
WHITE SULPHUR SPRINGS, MT 59645-9503

Priority Date: JUNE 2, 1959

Type of Historical Right: USE

Purpose (Use): STOCK

Flow Rate: 30.00 GPM

***Volume:** THIS RIGHT INCLUDES THE AMOUNT OF WATER CONSUMPTIVELY USED FOR STOCKWATERING PURPOSES AT THE RATE OF 30 GALLONS PER DAY PER ANIMAL UNIT. ANIMAL UNITS SHALL BE BASED ON REASONABLE CARRYING CAPACITY AND HISTORICAL USE OF THE AREA SERVICED BY THIS WATER SOURCE.

***Source Name:** SPRING, UNNAMED TRIBUTARY OF COOKS CREEK

Source Type: GROUNDWATER

Point of Diversion and Means of Diversion:

<u>ID</u>	<u>Govt Lot</u>	<u>Qtr Sec</u>	<u>Sec</u>	<u>Twp</u>	<u>Rge</u>	<u>County</u>
1		SENE	13	8N	5E	MEAGHER

Period of Diversion: JANUARY 1 TO DECEMBER 31

Diversion Means: PIPELINE

Period of Use: JANUARY 1 TO DECEMBER 31

Place of Use:

<u>ID</u>	<u>Acres</u>	<u>Govt Lot</u>	<u>Qtr Sec</u>	<u>Sec</u>	<u>Twp</u>	<u>Rge</u>	<u>County</u>
1			NENE	18	8N	6E	MEAGHER
2			SESE	7	8N	6E	MEAGHER
3			NESE	7	8N	6E	MEAGHER

Remarks:

THE FOLLOWING ELEMENTS WERE AMENDED BY THE CLAIMANT ON 01/11/2023: FLOW RATE, VOLUME. PLACE OF USE.

THE FOLLOWING ISSUES WERE IDENTIFIED BY THE DNRC DURING ITS EXAMINATION OF THIS WATER RIGHT CLAIM.

THIS CLAIM NUMBER WAS NOT INCLUDED IN THE BASIN 41J DECREE ISSUED 12/16/2010.

A BETTER UNDERSTANDING OF YOUR CLAIMED WATER RIGHT CAN BE OBTAINED BY COMPARING YOUR RIGHT WITH OTHER CLAIMS IN THE BASIN. FOR EXAMPLE, COMPARE PRIORITY DATES, FLOW RATES, VOLUMES, OR ACRES IRRIGATED. ALSO, YOUR WATER RIGHT MAY BE SUBJECT TO WATER RIGHTS IN ADJOINING SUBBASINS OR BASINS AS WELL AS BEING SUBJECT TO OTHER RIGHTS ON YOUR SOURCE OF SUPPLY. FINALLY, YOUR WATER RIGHT MAY BE SUBJECT TO INDIAN RESERVED AND FEDERAL RESERVED WATER RIGHTS.

COMPLETE DETAILS REGARDING THE DNRC PREPARATION OF THIS INTERLOCUTORY DECREE AND RELATED MATERIALS CAN BE REVIEWED AT THE OFFICE LOCATIONS IDENTIFIED IN THE DOCUMENT ENTITLED "NOTICE OF ENTRY OF INTERLOCUTORY DECREE AND NOTICE OF AVAILABILITY."

SEE GENERAL FINDINGS OF FACT AND CONCLUSIONS OF LAW FOR FURTHER EXPLANATION OF YOUR CLAIMED WATER RIGHT. THESE FINDINGS CAN BE FOUND AS INDICATED IN THE DOCUMENT ENTITLED "NOTICE OF ENTRY OF INTERLOCUTORY DECREE AND NOTICE OF AVAILABILITY." IF YOU NEED OBJECTION FORMS, OR HAVE QUESTIONS ABOUT WATER COURT PROCEDURES OR CHANGES TO YOUR RIGHT, YOU CAN CONTACT THE WATER COURT BY CALLING 1-800-624-3270 (WITHIN MONTANA ONLY) OR 1-406-586-4364, OR BY WRITING TO P.O. BOX 1389, BOZEMAN, MT 59771-1389.

**INTERLOCUTORY DECREE
SMITH RIVER
BASIN 41J
ABSTRACT OF WATER RIGHT CLAIM**

IMPORTANT NOTICE

YOUR WATER RIGHT AS SHOWN ON THIS ABSTRACT MAY HAVE CHANGES FROM YOUR WATER RIGHT AS CLAIMED OR AMENDED. AN ASTERISK (*) HAS BEEN PLACED NEXT TO EACH ITEM CHANGED BY THE MONTANA WATER COURT OR BY THE DEPARTMENT OF NATURAL RESOURCES AND CONSERVATION (DNRC) DURING THE PREPARATION OF THIS INTERLOCUTORY DECREE. THESE CHANGES ARE AUTHORIZED BY THE MONTANA SUPREME COURT WATER RIGHT CLAIMS EXAMINATION RULES OR BY ORDER OF THE WATER COURT.

OBJECTIONS MAY BE FILED ACCORDING TO THE PROCEDURES OUTLINED IN THE DOCUMENT ENTITLED "NOTICE OF ENTRY OF INTERLOCUTORY DECREE AND NOTICE OF AVAILABILITY."

Water Right Number: 41J 30135196 STATEMENT OF CLAIM
Version: 1 -- ORIGINAL RIGHT
Status: ACTIVE

Owners: DANA RANCH CO INC
PO BOX 499
LAREDO, TX 78042-0449

Priority Date: APRIL 21, 1898

Type of Historical Right: USE

Purpose (Use): STOCK

***Flow Rate:** A SPECIFIC FLOW RATE HAS NOT BEEN DECREED BECAUSE THIS USE CONSISTS OF STOCK DRINKING DIRECTLY FROM THE SOURCE, OR FROM A DITCH SYSTEM. THE FLOW RATE IS LIMITED TO THE MINIMUM AMOUNT HISTORICALLY NECESSARY TO SUSTAIN THIS PURPOSE.

***Volume:** THIS RIGHT INCLUDES THE AMOUNT OF WATER CONSUMPTIVELY USED FOR STOCKWATERING PURPOSES AT THE RATE OF 30 GALLONS PER DAY PER ANIMAL UNIT. ANIMAL UNITS SHALL BE BASED ON REASONABLE CARRYING CAPACITY AND HISTORICAL USE OF THE AREA SERVICED BY THIS WATER SOURCE.

***Source Name:** SPRING, UNNAMED TRIBUTARY OF PINE COULEE
Source Type: SURFACE WATER

***Point of Diversion and Means of Diversion:**

<u>ID</u>	<u>Govt Lot</u>	<u>Qtr Sec</u>	<u>Sec</u>	<u>Twp</u>	<u>Rge</u>	<u>County</u>
1		NWSESE	15	14N	2E	MEAGHER

Period of Diversion: JANUARY 1 TO DECEMBER 31

Diversion Means: LIVESTOCK DIRECT FROM SOURCE

Period of Use: JANUARY 1 TO DECEMBER 31

***Place of Use:**

<u>ID</u>	<u>Acres</u>	<u>Govt Lot</u>	<u>Qtr Sec</u>	<u>Sec</u>	<u>Twp</u>	<u>Rge</u>	<u>County</u>
1			NWSESE	15	14N	2E	MEAGHER

Remarks:

THE FOLLOWING ISSUES WERE IDENTIFIED BY THE DNRC DURING ITS EXAMINATION OF THIS WATER RIGHT CLAIM.

THIS CLAIM NUMBER WAS NOT INCLUDED IN THE BASIN 41J DECREE ISSUED 12/16/2010.

THE POINT OF DIVERSION LEGAL LAND DESCRIPTION COULD NOT BE REFINED FROM INFORMATION IN THE CLAIM FILE.

THE CLAIMED PLACE OF USE COULD NOT BE IDENTIFIED FROM DATA SUBMITTED WITH THE CLAIM.

A BETTER UNDERSTANDING OF YOUR CLAIMED WATER RIGHT CAN BE OBTAINED BY COMPARING YOUR RIGHT WITH OTHER CLAIMS IN THE BASIN. FOR EXAMPLE, COMPARE PRIORITY DATES, FLOW RATES, VOLUMES, OR ACRES IRRIGATED. ALSO, YOUR WATER RIGHT MAY BE SUBJECT TO WATER RIGHTS IN ADJOINING SUBBASINS OR BASINS AS WELL AS BEING SUBJECT TO OTHER RIGHTS ON YOUR SOURCE OF SUPPLY. FINALLY, YOUR WATER RIGHT MAY BE SUBJECT TO INDIAN RESERVED AND FEDERAL RESERVED WATER RIGHTS.

COMPLETE DETAILS REGARDING THE DNRC PREPARATION OF THIS INTERLOCUTORY DECREE AND RELATED MATERIALS CAN BE REVIEWED AT THE OFFICE LOCATIONS IDENTIFIED IN THE DOCUMENT ENTITLED "NOTICE OF ENTRY OF INTERLOCUTORY DECREE AND NOTICE OF AVAILABILITY."

SEE GENERAL FINDINGS OF FACT AND CONCLUSIONS OF LAW FOR FURTHER EXPLANATION OF YOUR CLAIMED WATER RIGHT. THESE FINDINGS CAN BE FOUND AS INDICATED IN THE DOCUMENT ENTITLED "NOTICE OF ENTRY OF INTERLOCUTORY DECREE AND NOTICE OF AVAILABILITY." IF YOU NEED OBJECTION FORMS, OR HAVE QUESTIONS ABOUT WATER COURT PROCEDURES OR CHANGES TO YOUR RIGHT, YOU CAN CONTACT THE WATER COURT BY CALLING 1-800-624-3270 (WITHIN MONTANA ONLY) OR 1-406-586-4364, OR BY WRITING TO P.O. BOX 1389, BOZEMAN, MT 59771-1389.

**INTERLOCUTORY DECREE
SMITH RIVER
BASIN 41J
ABSTRACT OF WATER RIGHT CLAIM**

IMPORTANT NOTICE

YOUR WATER RIGHT AS SHOWN ON THIS ABSTRACT MAY HAVE CHANGES FROM YOUR WATER RIGHT AS CLAIMED OR AMENDED. AN ASTERISK (*) HAS BEEN PLACED NEXT TO EACH ITEM CHANGED BY THE MONTANA WATER COURT OR BY THE DEPARTMENT OF NATURAL RESOURCES AND CONSERVATION (DNRC) DURING THE PREPARATION OF THIS INTERLOCUTORY DECREE. THESE CHANGES ARE AUTHORIZED BY THE MONTANA SUPREME COURT WATER RIGHT CLAIMS EXAMINATION RULES OR BY ORDER OF THE WATER COURT.

OBJECTIONS MAY BE FILED ACCORDING TO THE PROCEDURES OUTLINED IN THE DOCUMENT ENTITLED "NOTICE OF ENTRY OF INTERLOCUTORY DECREE AND NOTICE OF AVAILABILITY."

Water Right Number: 41J 30135197 STATEMENT OF CLAIM
Version: 1 -- ORIGINAL RIGHT
Status: ACTIVE

Owners: DANA RANCH CO INC
PO BOX 499
LAREDO, TX 78042-0449

Priority Date: APRIL 21, 1898

Type of Historical Right: USE

Purpose (Use): STOCK

***Flow Rate:** A SPECIFIC FLOW RATE HAS NOT BEEN DECREED BECAUSE THIS USE CONSISTS OF STOCK DRINKING DIRECTLY FROM THE SOURCE, OR FROM A DITCH SYSTEM. THE FLOW RATE IS LIMITED TO THE MINIMUM AMOUNT HISTORICALLY NECESSARY TO SUSTAIN THIS PURPOSE.

***Volume:** THIS RIGHT INCLUDES THE AMOUNT OF WATER CONSUMPTIVELY USED FOR STOCKWATERING PURPOSES AT THE RATE OF 30 GALLONS PER DAY PER ANIMAL UNIT. ANIMAL UNITS SHALL BE BASED ON REASONABLE CARRYING CAPACITY AND HISTORICAL USE OF THE AREA SERVICED BY THIS WATER SOURCE.

***Source Name:** SPRING, UNNAMED TRIBUTARY OF PINE COULEE
Source Type: SURFACE WATER

***Point of Diversion and Means of Diversion:**

<u>ID</u>	<u>Govt Lot</u>	<u>Qtr Sec</u>	<u>Sec</u>	<u>Twp</u>	<u>Rge</u>	<u>County</u>
1		NESWSE	15	14N	2E	MEAGHER

Period of Diversion: JANUARY 1 TO DECEMBER 31

Diversion Means: LIVESTOCK DIRECT FROM SOURCE

Period of Use: JANUARY 1 TO DECEMBER 31

***Place of Use:**

<u>ID</u>	<u>Acres</u>	<u>Govt Lot</u>	<u>Qtr Sec</u>	<u>Sec</u>	<u>Twp</u>	<u>Rge</u>	<u>County</u>
1			NESWSE	15	14N	2E	MEAGHER

Remarks:

THE FOLLOWING ISSUES WERE IDENTIFIED BY THE DNRC DURING ITS EXAMINATION OF THIS WATER RIGHT CLAIM.

THIS CLAIM NUMBER WAS NOT INCLUDED IN THE BASIN 41J DECREE ISSUED 12/16/2010.

THE POINT OF DIVERSION LEGAL LAND DESCRIPTION COULD NOT BE REFINED FROM INFORMATION IN THE CLAIM FILE.

THE CLAIMED PLACE OF USE COULD NOT BE IDENTIFIED FROM DATA SUBMITTED WITH THE CLAIM.

A BETTER UNDERSTANDING OF YOUR CLAIMED WATER RIGHT CAN BE OBTAINED BY COMPARING YOUR RIGHT WITH OTHER CLAIMS IN THE BASIN. FOR EXAMPLE, COMPARE PRIORITY DATES, FLOW RATES, VOLUMES, OR ACRES IRRIGATED. ALSO, YOUR WATER RIGHT MAY BE SUBJECT TO WATER RIGHTS IN ADJOINING SUBBASINS OR BASINS AS WELL AS BEING SUBJECT TO OTHER RIGHTS ON YOUR SOURCE OF SUPPLY. FINALLY, YOUR WATER RIGHT MAY BE SUBJECT TO INDIAN RESERVED AND FEDERAL RESERVED WATER RIGHTS.

COMPLETE DETAILS REGARDING THE DNRC PREPARATION OF THIS INTERLOCUTORY DECREE AND RELATED MATERIALS CAN BE REVIEWED AT THE OFFICE LOCATIONS IDENTIFIED IN THE DOCUMENT ENTITLED "NOTICE OF ENTRY OF INTERLOCUTORY DECREE AND NOTICE OF AVAILABILITY."

SEE GENERAL FINDINGS OF FACT AND CONCLUSIONS OF LAW FOR FURTHER EXPLANATION OF YOUR CLAIMED WATER RIGHT. THESE FINDINGS CAN BE FOUND AS INDICATED IN THE DOCUMENT ENTITLED "NOTICE OF ENTRY OF INTERLOCUTORY DECREE AND NOTICE OF AVAILABILITY." IF YOU NEED OBJECTION FORMS, OR HAVE QUESTIONS ABOUT WATER COURT PROCEDURES OR CHANGES TO YOUR RIGHT, YOU CAN CONTACT THE WATER COURT BY CALLING 1-800-624-3270 (WITHIN MONTANA ONLY) OR 1-406-586-4364, OR BY WRITING TO P.O. BOX 1389, BOZEMAN, MT 59771-1389.

**INTERLOCUTORY DECREE
SMITH RIVER
BASIN 41J
ABSTRACT OF WATER RIGHT CLAIM**

IMPORTANT NOTICE

YOUR WATER RIGHT AS SHOWN ON THIS ABSTRACT MAY HAVE CHANGES FROM YOUR WATER RIGHT AS CLAIMED OR AMENDED. AN ASTERISK (*) HAS BEEN PLACED NEXT TO EACH ITEM CHANGED BY THE MONTANA WATER COURT OR BY THE DEPARTMENT OF NATURAL RESOURCES AND CONSERVATION (DNRC) DURING THE PREPARATION OF THIS INTERLOCUTORY DECREE. THESE CHANGES ARE AUTHORIZED BY THE MONTANA SUPREME COURT WATER RIGHT CLAIMS EXAMINATION RULES OR BY ORDER OF THE WATER COURT.

OBJECTIONS MAY BE FILED ACCORDING TO THE PROCEDURES OUTLINED IN THE DOCUMENT ENTITLED "NOTICE OF ENTRY OF INTERLOCUTORY DECREE AND NOTICE OF AVAILABILITY."

Water Right Number: 41J 30135199 STATEMENT OF CLAIM
Version: 1 -- ORIGINAL RIGHT
Status: ACTIVE

Owners: DALLAS RASMUSSEN
263 BIRKY RD
WHITE SULPHUR SPRINGS, MT 59645-9539

***Priority Date:** DECEMBER 31, 1946

Type of Historical Right: USE

Purpose (Use): STOCK

***Flow Rate:** A SPECIFIC FLOW RATE HAS NOT BEEN DECREED BECAUSE THIS USE CONSISTS OF STOCK DRINKING DIRECTLY FROM THE SOURCE, OR FROM A DITCH SYSTEM. THE FLOW RATE IS LIMITED TO THE MINIMUM AMOUNT HISTORICALLY NECESSARY TO SUSTAIN THIS PURPOSE.

***Volume:** THIS RIGHT INCLUDES THE AMOUNT OF WATER CONSUMPTIVELY USED FOR STOCKWATERING PURPOSES AT THE RATE OF 30 GALLONS PER DAY PER ANIMAL UNIT. ANIMAL UNITS SHALL BE BASED ON REASONABLE CARRYING CAPACITY AND HISTORICAL USE OF THE AREA SERVICED BY THIS WATER SOURCE.

Source Name: UNNAMED TRIBUTARY OF SMITH RIVER, SOUTH FORK
Source Type: SURFACE WATER

***Point of Diversion and Means of Diversion:**

<u>ID</u>	<u>Govt Lot</u>	<u>Qtr Sec</u>	<u>Sec</u>	<u>Twp</u>	<u>Rge</u>	<u>County</u>
1		S2SE	15	8N	6E	MEAGHER

Period of Diversion: JANUARY 1 TO DECEMBER 31

Diversion Means: LIVESTOCK DIRECT FROM SOURCE

Period of Use: JANUARY 1 TO DECEMBER 31

Place of Use:

<u>ID</u>	<u>Acres</u>	<u>Govt Lot</u>	<u>Qtr Sec</u>	<u>Sec</u>	<u>Twp</u>	<u>Rge</u>	<u>County</u>
1			S2SE	15	8N	6E	MEAGHER

Remarks:

THE FOLLOWING ISSUES WERE IDENTIFIED BY THE DNRC DURING ITS EXAMINATION OF THIS WATER RIGHT CLAIM.

THIS CLAIM NUMBER WAS NOT INCLUDED IN THE BASIN 41J DECREE ISSUED 12/16/2010.

A BETTER UNDERSTANDING OF YOUR CLAIMED WATER RIGHT CAN BE OBTAINED BY COMPARING YOUR RIGHT WITH OTHER CLAIMS IN THE BASIN. FOR EXAMPLE, COMPARE PRIORITY DATES, FLOW RATES, VOLUMES, OR ACRES IRRIGATED. ALSO, YOUR WATER RIGHT MAY BE SUBJECT TO WATER RIGHTS IN ADJOINING SUBBASINS OR BASINS AS WELL AS BEING SUBJECT TO OTHER RIGHTS ON YOUR SOURCE OF SUPPLY. FINALLY, YOUR WATER RIGHT MAY BE SUBJECT TO INDIAN RESERVED AND FEDERAL RESERVED WATER RIGHTS.

COMPLETE DETAILS REGARDING THE DNRC PREPARATION OF THIS INTERLOCUTORY DECREE AND RELATED MATERIALS CAN BE REVIEWED AT THE OFFICE LOCATIONS IDENTIFIED IN THE DOCUMENT ENTITLED "NOTICE OF ENTRY OF INTERLOCUTORY DECREE AND NOTICE OF AVAILABILITY."

SEE GENERAL FINDINGS OF FACT AND CONCLUSIONS OF LAW FOR FURTHER EXPLANATION OF YOUR CLAIMED WATER RIGHT. THESE FINDINGS CAN BE FOUND AS INDICATED IN THE DOCUMENT ENTITLED "NOTICE OF ENTRY OF INTERLOCUTORY DECREE AND NOTICE OF AVAILABILITY." IF YOU NEED OBJECTION FORMS, OR HAVE QUESTIONS ABOUT WATER COURT PROCEDURES OR CHANGES TO YOUR RIGHT, YOU CAN CONTACT THE WATER COURT BY CALLING 1-800-624-3270 (WITHIN MONTANA ONLY) OR 1-406-586-4364, OR BY WRITING TO P.O. BOX 1389, BOZEMAN, MT 59771-1389.

**INTERLOCUTORY DECREE
SMITH RIVER
BASIN 41J
ABSTRACT OF WATER RIGHT CLAIM**

IMPORTANT NOTICE

YOUR WATER RIGHT AS SHOWN ON THIS ABSTRACT MAY HAVE CHANGES FROM YOUR WATER RIGHT AS CLAIMED OR AMENDED. AN ASTERISK (*) HAS BEEN PLACED NEXT TO EACH ITEM CHANGED BY THE MONTANA WATER COURT OR BY THE DEPARTMENT OF NATURAL RESOURCES AND CONSERVATION (DNRC) DURING THE PREPARATION OF THIS INTERLOCUTORY DECREE. THESE CHANGES ARE AUTHORIZED BY THE MONTANA SUPREME COURT WATER RIGHT CLAIMS EXAMINATION RULES OR BY ORDER OF THE WATER COURT.

OBJECTIONS MAY BE FILED ACCORDING TO THE PROCEDURES OUTLINED IN THE DOCUMENT ENTITLED "NOTICE OF ENTRY OF INTERLOCUTORY DECREE AND NOTICE OF AVAILABILITY."

Water Right Number: 41J 30135200 STATEMENT OF CLAIM
Version: 1 -- ORIGINAL RIGHT
Status: ACTIVE

Owners: DANA RANCH CO INC
PO BOX 499
LAREDO, TX 78042-0449

Priority Date: APRIL 21, 1898

Type of Historical Right: USE

Purpose (Use): STOCK

***Flow Rate:** A SPECIFIC FLOW RATE HAS NOT BEEN DECREED BECAUSE THIS USE CONSISTS OF STOCK DRINKING DIRECTLY FROM THE SOURCE, OR FROM A DITCH SYSTEM. THE FLOW RATE IS LIMITED TO THE MINIMUM AMOUNT HISTORICALLY NECESSARY TO SUSTAIN THIS PURPOSE.

***Volume:** THIS RIGHT INCLUDES THE AMOUNT OF WATER CONSUMPTIVELY USED FOR STOCKWATERING PURPOSES AT THE RATE OF 30 GALLONS PER DAY PER ANIMAL UNIT. ANIMAL UNITS SHALL BE BASED ON REASONABLE CARRYING CAPACITY AND HISTORICAL USE OF THE AREA SERVICED BY THIS WATER SOURCE.

***Source Name:** SPRING, UNNAMED TRIBUTARY OF PINE COULEE
Source Type: SURFACE WATER

***Point of Diversion and Means of Diversion:**

<u>ID</u>	<u>Govt Lot</u>	<u>Qtr Sec</u>	<u>Sec</u>	<u>Twp</u>	<u>Rge</u>	<u>County</u>
1		SWSESW	15	14N	2E	MEAGHER

Period of Diversion: JANUARY 1 TO DECEMBER 31

Diversion Means: LIVESTOCK DIRECT FROM SOURCE

Period of Use: JANUARY 1 TO DECEMBER 31

***Place of Use:**

<u>ID</u>	<u>Acres</u>	<u>Govt Lot</u>	<u>Qtr Sec</u>	<u>Sec</u>	<u>Twp</u>	<u>Rge</u>	<u>County</u>
1			SWSESW	15	14N	2E	MEAGHER

Remarks:

THE FOLLOWING ISSUES WERE IDENTIFIED BY THE DNRC DURING ITS EXAMINATION OF THIS WATER RIGHT CLAIM.

THIS CLAIM NUMBER WAS NOT INCLUDED IN THE BASIN 41J DECREE ISSUED 12/16/2010.

THE POINT OF DIVERSION LEGAL LAND DESCRIPTION COULD NOT BE REFINED FROM INFORMATION IN THE CLAIM FILE.

THE CLAIMED PLACE OF USE COULD NOT BE IDENTIFIED FROM DATA SUBMITTED WITH THE CLAIM.

A BETTER UNDERSTANDING OF YOUR CLAIMED WATER RIGHT CAN BE OBTAINED BY COMPARING YOUR RIGHT WITH OTHER CLAIMS IN THE BASIN. FOR EXAMPLE, COMPARE PRIORITY DATES, FLOW RATES, VOLUMES, OR ACRES IRRIGATED. ALSO, YOUR WATER RIGHT MAY BE SUBJECT TO WATER RIGHTS IN ADJOINING SUBBASINS OR BASINS AS WELL AS BEING SUBJECT TO OTHER RIGHTS ON YOUR SOURCE OF SUPPLY. FINALLY, YOUR WATER RIGHT MAY BE SUBJECT TO INDIAN RESERVED AND FEDERAL RESERVED WATER RIGHTS.

COMPLETE DETAILS REGARDING THE DNRC PREPARATION OF THIS INTERLOCUTORY DECREE AND RELATED MATERIALS CAN BE REVIEWED AT THE OFFICE LOCATIONS IDENTIFIED IN THE DOCUMENT ENTITLED "NOTICE OF ENTRY OF INTERLOCUTORY DECREE AND NOTICE OF AVAILABILITY."

SEE GENERAL FINDINGS OF FACT AND CONCLUSIONS OF LAW FOR FURTHER EXPLANATION OF YOUR CLAIMED WATER RIGHT. THESE FINDINGS CAN BE FOUND AS INDICATED IN THE DOCUMENT ENTITLED "NOTICE OF ENTRY OF INTERLOCUTORY DECREE AND NOTICE OF AVAILABILITY." IF YOU NEED OBJECTION FORMS, OR HAVE QUESTIONS ABOUT WATER COURT PROCEDURES OR CHANGES TO YOUR RIGHT, YOU CAN CONTACT THE WATER COURT BY CALLING 1-800-624-3270 (WITHIN MONTANA ONLY) OR 1-406-586-4364, OR BY WRITING TO P.O. BOX 1389, BOZEMAN, MT 59771-1389.

**INTERLOCUTORY DECREE
SMITH RIVER
BASIN 41J
ABSTRACT OF WATER RIGHT CLAIM**

IMPORTANT NOTICE

YOUR WATER RIGHT AS SHOWN ON THIS ABSTRACT MAY HAVE CHANGES FROM YOUR WATER RIGHT AS CLAIMED OR AMENDED. AN ASTERISK (*) HAS BEEN PLACED NEXT TO EACH ITEM CHANGED BY THE MONTANA WATER COURT OR BY THE DEPARTMENT OF NATURAL RESOURCES AND CONSERVATION (DNRC) DURING THE PREPARATION OF THIS INTERLOCUTORY DECREE. THESE CHANGES ARE AUTHORIZED BY THE MONTANA SUPREME COURT WATER RIGHT CLAIMS EXAMINATION RULES OR BY ORDER OF THE WATER COURT.

OBJECTIONS MAY BE FILED ACCORDING TO THE PROCEDURES OUTLINED IN THE DOCUMENT ENTITLED "NOTICE OF ENTRY OF INTERLOCUTORY DECREE AND NOTICE OF AVAILABILITY."

Water Right Number: 41J 30135201 STATEMENT OF CLAIM
Version: 1 -- ORIGINAL RIGHT
Status: ACTIVE

Owners: DANA RANCH CO INC
PO BOX 499
LAREDO, TX 78042-0449

Priority Date: APRIL 21, 1898

Type of Historical Right: USE

Purpose (Use): STOCK

***Flow Rate:** A SPECIFIC FLOW RATE HAS NOT BEEN DECREED BECAUSE THIS USE CONSISTS OF STOCK DRINKING DIRECTLY FROM THE SOURCE, OR FROM A DITCH SYSTEM. THE FLOW RATE IS LIMITED TO THE MINIMUM AMOUNT HISTORICALLY NECESSARY TO SUSTAIN THIS PURPOSE.

***Volume:** THIS RIGHT INCLUDES THE AMOUNT OF WATER CONSUMPTIVELY USED FOR STOCKWATERING PURPOSES AT THE RATE OF 30 GALLONS PER DAY PER ANIMAL UNIT. ANIMAL UNITS SHALL BE BASED ON REASONABLE CARRYING CAPACITY AND HISTORICAL USE OF THE AREA SERVICED BY THIS WATER SOURCE.

***Source Name:** SPRING, UNNAMED TRIBUTARY OF WHITETAIL CREEK
Source Type: SURFACE WATER

Point of Diversion and Means of Diversion:

<u>ID</u>	<u>Govt Lot</u>	<u>Qtr Sec</u>	<u>Sec</u>	<u>Twp</u>	<u>Rge</u>	<u>County</u>
1		SESESW	17	14N	2E	MEAGHER

Period of Diversion: JANUARY 1 TO DECEMBER 31

Diversion Means: LIVESTOCK DIRECT FROM SOURCE

Period of Use: JANUARY 1 TO DECEMBER 31

Place of Use:

<u>ID</u>	<u>Acres</u>	<u>Govt Lot</u>	<u>Qtr Sec</u>	<u>Sec</u>	<u>Twp</u>	<u>Rge</u>	<u>County</u>
1			SESESW	17	14N	2E	MEAGHER

Remarks:

THE FOLLOWING ISSUES WERE IDENTIFIED BY THE DNRC DURING ITS EXAMINATION OF THIS WATER RIGHT CLAIM.

THIS CLAIM NUMBER WAS NOT INCLUDED IN THE BASIN 41J DECREE ISSUED 12/16/2010.

A BETTER UNDERSTANDING OF YOUR CLAIMED WATER RIGHT CAN BE OBTAINED BY COMPARING YOUR RIGHT WITH OTHER CLAIMS IN THE BASIN. FOR EXAMPLE, COMPARE PRIORITY DATES, FLOW RATES, VOLUMES, OR ACRES IRRIGATED. ALSO, YOUR WATER RIGHT MAY BE SUBJECT TO WATER RIGHTS IN ADJOINING SUBBASINS OR BASINS AS WELL AS BEING SUBJECT TO OTHER RIGHTS ON YOUR SOURCE OF SUPPLY. FINALLY, YOUR WATER RIGHT MAY BE SUBJECT TO INDIAN RESERVED AND FEDERAL RESERVED WATER RIGHTS.

COMPLETE DETAILS REGARDING THE DNRC PREPARATION OF THIS INTERLOCUTORY DECREE AND RELATED MATERIALS CAN BE REVIEWED AT THE OFFICE LOCATIONS IDENTIFIED IN THE DOCUMENT ENTITLED "NOTICE OF ENTRY OF INTERLOCUTORY DECREE AND NOTICE OF AVAILABILITY."

SEE GENERAL FINDINGS OF FACT AND CONCLUSIONS OF LAW FOR FURTHER EXPLANATION OF YOUR CLAIMED WATER RIGHT. THESE FINDINGS CAN BE FOUND AS INDICATED IN THE DOCUMENT ENTITLED "NOTICE OF ENTRY OF INTERLOCUTORY DECREE AND NOTICE OF AVAILABILITY." IF YOU NEED OBJECTION FORMS, OR HAVE QUESTIONS ABOUT WATER COURT PROCEDURES OR CHANGES TO YOUR RIGHT, YOU CAN CONTACT THE WATER COURT BY CALLING 1-800-624-3270 (WITHIN MONTANA ONLY) OR 1-406-586-4364, OR BY WRITING TO P.O. BOX 1389, BOZEMAN, MT 59771-1389.

**INTERLOCUTORY DECREE
SMITH RIVER
BASIN 41J
ABSTRACT OF WATER RIGHT CLAIM**

IMPORTANT NOTICE

YOUR WATER RIGHT AS SHOWN ON THIS ABSTRACT MAY HAVE CHANGES FROM YOUR WATER RIGHT AS CLAIMED OR AMENDED. AN ASTERISK (*) HAS BEEN PLACED NEXT TO EACH ITEM CHANGED BY THE MONTANA WATER COURT OR BY THE DEPARTMENT OF NATURAL RESOURCES AND CONSERVATION (DNRC) DURING THE PREPARATION OF THIS INTERLOCUTORY DECREE. THESE CHANGES ARE AUTHORIZED BY THE MONTANA SUPREME COURT WATER RIGHT CLAIMS EXAMINATION RULES OR BY ORDER OF THE WATER COURT.

OBJECTIONS MAY BE FILED ACCORDING TO THE PROCEDURES OUTLINED IN THE DOCUMENT ENTITLED "NOTICE OF ENTRY OF INTERLOCUTORY DECREE AND NOTICE OF AVAILABILITY."

Water Right Number: 41J 30135203 STATEMENT OF CLAIM
Version: 1 -- ORIGINAL RIGHT
Status: ACTIVE

Owners: DANA RANCH CO INC
PO BOX 499
LAREDO, TX 78042-0449

Priority Date: APRIL 21, 1898

Type of Historical Right: USE

Purpose (Use): STOCK

***Flow Rate:** A SPECIFIC FLOW RATE HAS NOT BEEN DECREED BECAUSE THIS USE CONSISTS OF STOCK DRINKING DIRECTLY FROM THE SOURCE, OR FROM A DITCH SYSTEM. THE FLOW RATE IS LIMITED TO THE MINIMUM AMOUNT HISTORICALLY NECESSARY TO SUSTAIN THIS PURPOSE.

***Volume:** THIS RIGHT INCLUDES THE AMOUNT OF WATER CONSUMPTIVELY USED FOR STOCKWATERING PURPOSES AT THE RATE OF 30 GALLONS PER DAY PER ANIMAL UNIT. ANIMAL UNITS SHALL BE BASED ON REASONABLE CARRYING CAPACITY AND HISTORICAL USE OF THE AREA SERVICED BY THIS WATER SOURCE.

***Source Name:** SPRING, UNNAMED TRIBUTARY OF WHITETAIL CREEK
Source Type: SURFACE WATER

Point of Diversion and Means of Diversion:

<u>ID</u>	<u>Govt Lot</u>	<u>Qtr Sec</u>	<u>Sec</u>	<u>Twp</u>	<u>Rge</u>	<u>County</u>
1		NWSWSW	17	14N	2E	MEAGHER

Period of Diversion: JANUARY 1 TO DECEMBER 31

Diversion Means: LIVESTOCK DIRECT FROM SOURCE

Period of Use: JANUARY 1 TO DECEMBER 31

Place of Use:

<u>ID</u>	<u>Acres</u>	<u>Govt Lot</u>	<u>Qtr Sec</u>	<u>Sec</u>	<u>Twp</u>	<u>Rge</u>	<u>County</u>
1			NWSWSW	17	14N	2E	MEAGHER

Remarks:

THE FOLLOWING ISSUES WERE IDENTIFIED BY THE DNRC DURING ITS EXAMINATION OF THIS WATER RIGHT CLAIM.

THIS CLAIM NUMBER WAS NOT INCLUDED IN THE BASIN 41J DECREE ISSUED 12/16/2010.

A BETTER UNDERSTANDING OF YOUR CLAIMED WATER RIGHT CAN BE OBTAINED BY COMPARING YOUR RIGHT WITH OTHER CLAIMS IN THE BASIN. FOR EXAMPLE, COMPARE PRIORITY DATES, FLOW RATES, VOLUMES, OR ACRES IRRIGATED. ALSO, YOUR WATER RIGHT MAY BE SUBJECT TO WATER RIGHTS IN ADJOINING SUBBASINS OR BASINS AS WELL AS BEING SUBJECT TO OTHER RIGHTS ON YOUR SOURCE OF SUPPLY. FINALLY, YOUR WATER RIGHT MAY BE SUBJECT TO INDIAN RESERVED AND FEDERAL RESERVED WATER RIGHTS.

COMPLETE DETAILS REGARDING THE DNRC PREPARATION OF THIS INTERLOCUTORY DECREE AND RELATED MATERIALS CAN BE REVIEWED AT THE OFFICE LOCATIONS IDENTIFIED IN THE DOCUMENT ENTITLED "NOTICE OF ENTRY OF INTERLOCUTORY DECREE AND NOTICE OF AVAILABILITY."

SEE GENERAL FINDINGS OF FACT AND CONCLUSIONS OF LAW FOR FURTHER EXPLANATION OF YOUR CLAIMED WATER RIGHT. THESE FINDINGS CAN BE FOUND AS INDICATED IN THE DOCUMENT ENTITLED "NOTICE OF ENTRY OF INTERLOCUTORY DECREE AND NOTICE OF AVAILABILITY." IF YOU NEED OBJECTION FORMS, OR HAVE QUESTIONS ABOUT WATER COURT PROCEDURES OR CHANGES TO YOUR RIGHT, YOU CAN CONTACT THE WATER COURT BY CALLING 1-800-624-3270 (WITHIN MONTANA ONLY) OR 1-406-586-4364, OR BY WRITING TO P.O. BOX 1389, BOZEMAN, MT 59771-1389.

**INTERLOCUTORY DECREE
SMITH RIVER
BASIN 41J
ABSTRACT OF WATER RIGHT CLAIM**

IMPORTANT NOTICE

YOUR WATER RIGHT AS SHOWN ON THIS ABSTRACT MAY HAVE CHANGES FROM YOUR WATER RIGHT AS CLAIMED OR AMENDED. AN ASTERISK (*) HAS BEEN PLACED NEXT TO EACH ITEM CHANGED BY THE MONTANA WATER COURT OR BY THE DEPARTMENT OF NATURAL RESOURCES AND CONSERVATION (DNRC) DURING THE PREPARATION OF THIS INTERLOCUTORY DECREE. THESE CHANGES ARE AUTHORIZED BY THE MONTANA SUPREME COURT WATER RIGHT CLAIMS EXAMINATION RULES OR BY ORDER OF THE WATER COURT.

OBJECTIONS MAY BE FILED ACCORDING TO THE PROCEDURES OUTLINED IN THE DOCUMENT ENTITLED "NOTICE OF ENTRY OF INTERLOCUTORY DECREE AND NOTICE OF AVAILABILITY."

Water Right Number: 41J 30135204 STATEMENT OF CLAIM

Version: 1 -- ORIGINAL RIGHT

Status: ACTIVE

Owners: MICHAL M JOHNSON
PO BOX 160
ORTING, WA 98360

***Priority Date:** JULY 1, 2019

THE PRIORITY DATE OF THIS WATER RIGHT HAS BEEN CHANGED TO THE FILING DATE OF THE STATEMENT OF CLAIM. THE PRIORITY DATE MAY BE CONTESTED BY PROPER OBJECTION.

THIS IS AN EXISTING RIGHT. ITS POST-1973 PRIORITY DATE IS DECREED PURSUANT TO SECTION 85-2-306(4) MCA.

***Type of Historical Right:** FILED

Purpose (Use): DOMESTIC

Flow Rate: 12.00 GPM

Volume: 1.50 AC-FT

Households: 1

Maximum Acres: 2.00

***Source Name:** GROUNDWATER

Source Type: GROUNDWATER

***Point of Diversion and Means of Diversion:**

<u>ID</u>	<u>Govt Lot</u>	<u>Qtr Sec</u>	<u>Sec</u>	<u>Twp</u>	<u>Rge</u>	<u>County</u>
1		SE	32	12N	8E	MEAGHER

Period of Diversion: JANUARY 1 TO DECEMBER 31

Diversion Means: WELL

Period of Use: JANUARY 1 TO DECEMBER 31

***Place of Use:**

<u>ID</u>	<u>Acres</u>	<u>Govt Lot</u>	<u>Qtr Sec</u>	<u>Sec</u>	<u>Twp</u>	<u>Rge</u>	<u>County</u>
1	2.00		SENW	32	12N	8E	MEAGHER
Total:	2.00						

Remarks:

THE FOLLOWING ELEMENTS WERE AMENDED BY THE CLAIMANT ON 03/30/2023: PERIOD OF DIVERSION, PERIOD OF USE.

THE FOLLOWING ISSUES WERE IDENTIFIED BY THE DNRC DURING ITS EXAMINATION OF THIS WATER RIGHT CLAIM.

THIS CLAIM NUMBER WAS NOT INCLUDED IN THE BASIN 41J DECREE ISSUED 12/16/2010.

A BETTER UNDERSTANDING OF YOUR CLAIMED WATER RIGHT CAN BE OBTAINED BY COMPARING YOUR RIGHT WITH OTHER CLAIMS IN THE BASIN. FOR EXAMPLE, COMPARE PRIORITY DATES, FLOW RATES, VOLUMES, OR ACRES IRRIGATED. ALSO, YOUR WATER RIGHT MAY BE SUBJECT TO WATER RIGHTS IN ADJOINING SUBBASINS OR BASINS AS WELL AS BEING SUBJECT TO OTHER RIGHTS ON YOUR SOURCE OF SUPPLY. FINALLY, YOUR WATER RIGHT MAY BE SUBJECT TO INDIAN RESERVED AND FEDERAL RESERVED WATER RIGHTS.

COMPLETE DETAILS REGARDING THE DNRC PREPARATION OF THIS INTERLOCUTORY DECREE AND RELATED MATERIALS CAN BE REVIEWED AT THE OFFICE LOCATIONS IDENTIFIED IN THE DOCUMENT ENTITLED "NOTICE OF ENTRY OF INTERLOCUTORY DECREE AND NOTICE OF AVAILABILITY."

SEE GENERAL FINDINGS OF FACT AND CONCLUSIONS OF LAW FOR FURTHER EXPLANATION OF YOUR CLAIMED WATER RIGHT. THESE FINDINGS CAN BE FOUND AS INDICATED IN THE DOCUMENT ENTITLED "NOTICE OF ENTRY OF INTERLOCUTORY DECREE AND NOTICE OF AVAILABILITY." IF YOU NEED OBJECTION FORMS, OR HAVE QUESTIONS ABOUT WATER COURT PROCEDURES OR CHANGES TO YOUR RIGHT, YOU CAN CONTACT THE WATER COURT BY CALLING 1-800-624-3270 (WITHIN MONTANA ONLY) OR 1-406-586-4364, OR BY WRITING TO P.O. BOX 1389, BOZEMAN, MT 59771-1389.

**INTERLOCUTORY DECREE
SMITH RIVER
BASIN 41J
ABSTRACT OF WATER RIGHT CLAIM**

IMPORTANT NOTICE

YOUR WATER RIGHT AS SHOWN ON THIS ABSTRACT MAY HAVE CHANGES FROM YOUR WATER RIGHT AS CLAIMED OR AMENDED. AN ASTERISK (*) HAS BEEN PLACED NEXT TO EACH ITEM CHANGED BY THE MONTANA WATER COURT OR BY THE DEPARTMENT OF NATURAL RESOURCES AND CONSERVATION (DNRC) DURING THE PREPARATION OF THIS INTERLOCUTORY DECREE. THESE CHANGES ARE AUTHORIZED BY THE MONTANA SUPREME COURT WATER RIGHT CLAIMS EXAMINATION RULES OR BY ORDER OF THE WATER COURT.

OBJECTIONS MAY BE FILED ACCORDING TO THE PROCEDURES OUTLINED IN THE DOCUMENT ENTITLED "NOTICE OF ENTRY OF INTERLOCUTORY DECREE AND NOTICE OF AVAILABILITY."

Water Right Number: 41J 30135206 STATEMENT OF CLAIM
Version: 1 -- ORIGINAL RIGHT
Status: ACTIVE

Owners: DANA RANCH CO INC
PO BOX 499
LAREDO, TX 78042-0449

Priority Date: APRIL 21, 1898

Type of Historical Right: USE

Purpose (Use): STOCK

***Flow Rate:** A SPECIFIC FLOW RATE HAS NOT BEEN DECREED BECAUSE THIS USE CONSISTS OF STOCK DRINKING DIRECTLY FROM THE SOURCE, OR FROM A DITCH SYSTEM. THE FLOW RATE IS LIMITED TO THE MINIMUM AMOUNT HISTORICALLY NECESSARY TO SUSTAIN THIS PURPOSE.

***Volume:** THIS RIGHT INCLUDES THE AMOUNT OF WATER CONSUMPTIVELY USED FOR STOCKWATERING PURPOSES AT THE RATE OF 30 GALLONS PER DAY PER ANIMAL UNIT. ANIMAL UNITS SHALL BE BASED ON REASONABLE CARRYING CAPACITY AND HISTORICAL USE OF THE AREA SERVICED BY THIS WATER SOURCE.

***Source Name:** SPRING, UNNAMED TRIBUTARY OF WHITETAIL CREEK
Source Type: SURFACE WATER

Point of Diversion and Means of Diversion:

<u>ID</u>	<u>Govt Lot</u>	<u>Qtr Sec</u>	<u>Sec</u>	<u>Twp</u>	<u>Rge</u>	<u>County</u>
1		NWSWNW	17	14N	2E	MEAGHER

Period of Diversion: JANUARY 1 TO DECEMBER 31

Diversion Means: LIVESTOCK DIRECT FROM SOURCE

Period of Use: JANUARY 1 TO DECEMBER 31

Place of Use:

<u>ID</u>	<u>Acres</u>	<u>Govt Lot</u>	<u>Qtr Sec</u>	<u>Sec</u>	<u>Twp</u>	<u>Rge</u>	<u>County</u>
1			NWSWNW	17	14N	2E	MEAGHER

Remarks:

THE FOLLOWING ISSUES WERE IDENTIFIED BY THE DNRC DURING ITS EXAMINATION OF THIS WATER RIGHT CLAIM.

THIS CLAIM NUMBER WAS NOT INCLUDED IN THE BASIN 41J DECREE ISSUED 12/16/2010.

A BETTER UNDERSTANDING OF YOUR CLAIMED WATER RIGHT CAN BE OBTAINED BY COMPARING YOUR RIGHT WITH OTHER CLAIMS IN THE BASIN. FOR EXAMPLE, COMPARE PRIORITY DATES, FLOW RATES, VOLUMES, OR ACRES IRRIGATED. ALSO, YOUR WATER RIGHT MAY BE SUBJECT TO WATER RIGHTS IN ADJOINING SUBBASINS OR BASINS AS WELL AS BEING SUBJECT TO OTHER RIGHTS ON YOUR SOURCE OF SUPPLY. FINALLY, YOUR WATER RIGHT MAY BE SUBJECT TO INDIAN RESERVED AND FEDERAL RESERVED WATER RIGHTS.

COMPLETE DETAILS REGARDING THE DNRC PREPARATION OF THIS INTERLOCUTORY DECREE AND RELATED MATERIALS CAN BE REVIEWED AT THE OFFICE LOCATIONS IDENTIFIED IN THE DOCUMENT ENTITLED "NOTICE OF ENTRY OF INTERLOCUTORY DECREE AND NOTICE OF AVAILABILITY."

SEE GENERAL FINDINGS OF FACT AND CONCLUSIONS OF LAW FOR FURTHER EXPLANATION OF YOUR CLAIMED WATER RIGHT. THESE FINDINGS CAN BE FOUND AS INDICATED IN THE DOCUMENT ENTITLED "NOTICE OF ENTRY OF INTERLOCUTORY DECREE AND NOTICE OF AVAILABILITY." IF YOU NEED OBJECTION FORMS, OR HAVE QUESTIONS ABOUT WATER COURT PROCEDURES OR CHANGES TO YOUR RIGHT, YOU CAN CONTACT THE WATER COURT BY CALLING 1-800-624-3270 (WITHIN MONTANA ONLY) OR 1-406-586-4364, OR BY WRITING TO P.O. BOX 1389, BOZEMAN, MT 59771-1389.

**INTERLOCUTORY DECREE
SMITH RIVER
BASIN 41J
ABSTRACT OF WATER RIGHT CLAIM**

IMPORTANT NOTICE

YOUR WATER RIGHT AS SHOWN ON THIS ABSTRACT MAY HAVE CHANGES FROM YOUR WATER RIGHT AS CLAIMED OR AMENDED. AN ASTERISK (*) HAS BEEN PLACED NEXT TO EACH ITEM CHANGED BY THE MONTANA WATER COURT OR BY THE DEPARTMENT OF NATURAL RESOURCES AND CONSERVATION (DNRC) DURING THE PREPARATION OF THIS INTERLOCUTORY DECREE. THESE CHANGES ARE AUTHORIZED BY THE MONTANA SUPREME COURT WATER RIGHT CLAIMS EXAMINATION RULES OR BY ORDER OF THE WATER COURT.

OBJECTIONS MAY BE FILED ACCORDING TO THE PROCEDURES OUTLINED IN THE DOCUMENT ENTITLED "NOTICE OF ENTRY OF INTERLOCUTORY DECREE AND NOTICE OF AVAILABILITY."

Water Right Number: 41J 30135209 STATEMENT OF CLAIM
Version: 1 -- ORIGINAL RIGHT
Status: ACTIVE

Owners: DANA RANCH CO INC
PO BOX 499
LAREDO, TX 78042-0449

Priority Date: APRIL 21, 1898

Type of Historical Right: USE

Purpose (Use): STOCK

***Flow Rate:** A SPECIFIC FLOW RATE HAS NOT BEEN DECREED BECAUSE THIS USE CONSISTS OF STOCK DRINKING DIRECTLY FROM THE SOURCE, OR FROM A DITCH SYSTEM. THE FLOW RATE IS LIMITED TO THE MINIMUM AMOUNT HISTORICALLY NECESSARY TO SUSTAIN THIS PURPOSE.

***Volume:** THIS RIGHT INCLUDES THE AMOUNT OF WATER CONSUMPTIVELY USED FOR STOCKWATERING PURPOSES AT THE RATE OF 30 GALLONS PER DAY PER ANIMAL UNIT. ANIMAL UNITS SHALL BE BASED ON REASONABLE CARRYING CAPACITY AND HISTORICAL USE OF THE AREA SERVICED BY THIS WATER SOURCE.

***Source Name:** SPRING, UNNAMED TRIBUTARY OF WHITETAIL CREEK
Source Type: SURFACE WATER

Point of Diversion and Means of Diversion:

<u>ID</u>	<u>Govt Lot</u>	<u>Qtr Sec</u>	<u>Sec</u>	<u>Twp</u>	<u>Rge</u>	<u>County</u>
1		NWSESE	17	14N	2E	MEAGHER

Period of Diversion: JANUARY 1 TO DECEMBER 31

Diversion Means: LIVESTOCK DIRECT FROM SOURCE

Period of Use: JANUARY 1 TO DECEMBER 31

Place of Use:

<u>ID</u>	<u>Acres</u>	<u>Govt Lot</u>	<u>Qtr Sec</u>	<u>Sec</u>	<u>Twp</u>	<u>Rge</u>	<u>County</u>
1			NWSESE	17	14N	2E	MEAGHER

Remarks:

THE FOLLOWING ISSUES WERE IDENTIFIED BY THE DNRC DURING ITS EXAMINATION OF THIS WATER RIGHT CLAIM.

THIS CLAIM NUMBER WAS NOT INCLUDED IN THE BASIN 41J DECREE ISSUED 12/16/2010.

A BETTER UNDERSTANDING OF YOUR CLAIMED WATER RIGHT CAN BE OBTAINED BY COMPARING YOUR RIGHT WITH OTHER CLAIMS IN THE BASIN. FOR EXAMPLE, COMPARE PRIORITY DATES, FLOW RATES, VOLUMES, OR ACRES IRRIGATED. ALSO, YOUR WATER RIGHT MAY BE SUBJECT TO WATER RIGHTS IN ADJOINING SUBBASINS OR BASINS AS WELL AS BEING SUBJECT TO OTHER RIGHTS ON YOUR SOURCE OF SUPPLY. FINALLY, YOUR WATER RIGHT MAY BE SUBJECT TO INDIAN RESERVED AND FEDERAL RESERVED WATER RIGHTS.

COMPLETE DETAILS REGARDING THE DNRC PREPARATION OF THIS INTERLOCUTORY DECREE AND RELATED MATERIALS CAN BE REVIEWED AT THE OFFICE LOCATIONS IDENTIFIED IN THE DOCUMENT ENTITLED "NOTICE OF ENTRY OF INTERLOCUTORY DECREE AND NOTICE OF AVAILABILITY."

SEE GENERAL FINDINGS OF FACT AND CONCLUSIONS OF LAW FOR FURTHER EXPLANATION OF YOUR CLAIMED WATER RIGHT. THESE FINDINGS CAN BE FOUND AS INDICATED IN THE DOCUMENT ENTITLED "NOTICE OF ENTRY OF INTERLOCUTORY DECREE AND NOTICE OF AVAILABILITY." IF YOU NEED OBJECTION FORMS, OR HAVE QUESTIONS ABOUT WATER COURT PROCEDURES OR CHANGES TO YOUR RIGHT, YOU CAN CONTACT THE WATER COURT BY CALLING 1-800-624-3270 (WITHIN MONTANA ONLY) OR 1-406-586-4364, OR BY WRITING TO P.O. BOX 1389, BOZEMAN, MT 59771-1389.

**INTERLOCUTORY DECREE
SMITH RIVER
BASIN 41J
ABSTRACT OF WATER RIGHT CLAIM**

IMPORTANT NOTICE

YOUR WATER RIGHT AS SHOWN ON THIS ABSTRACT MAY HAVE CHANGES FROM YOUR WATER RIGHT AS CLAIMED OR AMENDED. AN ASTERISK (*) HAS BEEN PLACED NEXT TO EACH ITEM CHANGED BY THE MONTANA WATER COURT OR BY THE DEPARTMENT OF NATURAL RESOURCES AND CONSERVATION (DNRC) DURING THE PREPARATION OF THIS INTERLOCUTORY DECREE. THESE CHANGES ARE AUTHORIZED BY THE MONTANA SUPREME COURT WATER RIGHT CLAIMS EXAMINATION RULES OR BY ORDER OF THE WATER COURT.

OBJECTIONS MAY BE FILED ACCORDING TO THE PROCEDURES OUTLINED IN THE DOCUMENT ENTITLED "NOTICE OF ENTRY OF INTERLOCUTORY DECREE AND NOTICE OF AVAILABILITY."

Water Right Number: 41J 30135211 STATEMENT OF CLAIM
Version: 1 -- ORIGINAL RIGHT
Status: ACTIVE

Owners: CORCORAN RANCH LLC
PO BOX 898
TERRY, MT 59349

Priority Date: JUNE 10, 1891

Type of Historical Right: USE

Purpose (Use): STOCK

***Flow Rate:** A SPECIFIC FLOW RATE HAS NOT BEEN DECREED BECAUSE THIS USE CONSISTS OF STOCK DRINKING DIRECTLY FROM THE SOURCE, OR FROM A DITCH SYSTEM. THE FLOW RATE IS LIMITED TO THE MINIMUM AMOUNT HISTORICALLY NECESSARY TO SUSTAIN THIS PURPOSE.

***Volume:** THIS RIGHT INCLUDES THE AMOUNT OF WATER CONSUMPTIVELY USED FOR STOCKWATERING PURPOSES AT THE RATE OF 30 GALLONS PER DAY PER ANIMAL UNIT. ANIMAL UNITS SHALL BE BASED ON REASONABLE CARRYING CAPACITY AND HISTORICAL USE OF THE AREA SERVICED BY THIS WATER SOURCE.

Source Name: BOSTON COULEE
Source Type: SURFACE WATER

Point of Diversion and Means of Diversion:

<u>ID</u>	<u>Govt Lot</u>	<u>Qtr Sec</u>	<u>Sec</u>	<u>Twp</u>	<u>Rge</u>	<u>County</u>
1		NESENE	13	17N	3E	CASCADE

Period of Diversion: JANUARY 1 TO DECEMBER 31

Diversion Means: LIVESTOCK DIRECT FROM SOURCE

Period of Use: JANUARY 1 TO DECEMBER 31

Place of Use:

<u>ID</u>	<u>Acres</u>	<u>Govt Lot</u>	<u>Qtr Sec</u>	<u>Sec</u>	<u>Twp</u>	<u>Rge</u>	<u>County</u>
1			NESENE	13	17N	3E	CASCADE

Remarks:

THE FOLLOWING ISSUES WERE IDENTIFIED BY THE DNRC DURING ITS EXAMINATION OF THIS WATER RIGHT CLAIM.

THIS CLAIM NUMBER WAS NOT INCLUDED IN THE BASIN 41J DECREE ISSUED 12/16/2010.

A BETTER UNDERSTANDING OF YOUR CLAIMED WATER RIGHT CAN BE OBTAINED BY COMPARING YOUR RIGHT WITH OTHER CLAIMS IN THE BASIN. FOR EXAMPLE, COMPARE PRIORITY DATES, FLOW RATES, VOLUMES, OR ACRES IRRIGATED. ALSO, YOUR WATER RIGHT MAY BE SUBJECT TO WATER RIGHTS IN ADJOINING SUBBASINS OR BASINS AS WELL AS BEING SUBJECT TO OTHER RIGHTS ON YOUR SOURCE OF SUPPLY. FINALLY, YOUR WATER RIGHT MAY BE SUBJECT TO INDIAN RESERVED AND FEDERAL RESERVED WATER RIGHTS.

COMPLETE DETAILS REGARDING THE DNRC PREPARATION OF THIS INTERLOCUTORY DECREE AND RELATED MATERIALS CAN BE REVIEWED AT THE OFFICE LOCATIONS IDENTIFIED IN THE DOCUMENT ENTITLED "NOTICE OF ENTRY OF INTERLOCUTORY DECREE AND NOTICE OF AVAILABILITY."

SEE GENERAL FINDINGS OF FACT AND CONCLUSIONS OF LAW FOR FURTHER EXPLANATION OF YOUR CLAIMED WATER RIGHT. THESE FINDINGS CAN BE FOUND AS INDICATED IN THE DOCUMENT ENTITLED "NOTICE OF ENTRY OF INTERLOCUTORY DECREE AND NOTICE OF AVAILABILITY." IF YOU NEED OBJECTION FORMS, OR HAVE QUESTIONS ABOUT WATER COURT PROCEDURES OR CHANGES TO YOUR RIGHT, YOU CAN CONTACT THE WATER COURT BY CALLING 1-800-624-3270 (WITHIN MONTANA ONLY) OR 1-406-586-4364, OR BY WRITING TO P.O. BOX 1389, BOZEMAN, MT 59771-1389.

**INTERLOCUTORY DECREE
SMITH RIVER
BASIN 41J
ABSTRACT OF WATER RIGHT CLAIM**

IMPORTANT NOTICE

YOUR WATER RIGHT AS SHOWN ON THIS ABSTRACT MAY HAVE CHANGES FROM YOUR WATER RIGHT AS CLAIMED OR AMENDED. AN ASTERISK (*) HAS BEEN PLACED NEXT TO EACH ITEM CHANGED BY THE MONTANA WATER COURT OR BY THE DEPARTMENT OF NATURAL RESOURCES AND CONSERVATION (DNRC) DURING THE PREPARATION OF THIS INTERLOCUTORY DECREE. THESE CHANGES ARE AUTHORIZED BY THE MONTANA SUPREME COURT WATER RIGHT CLAIMS EXAMINATION RULES OR BY ORDER OF THE WATER COURT.

OBJECTIONS MAY BE FILED ACCORDING TO THE PROCEDURES OUTLINED IN THE DOCUMENT ENTITLED "NOTICE OF ENTRY OF INTERLOCUTORY DECREE AND NOTICE OF AVAILABILITY."

Water Right Number: 41J 30135214 STATEMENT OF CLAIM
Version: 1 -- ORIGINAL RIGHT
Status: ACTIVE

Owners: CORCORAN RANCH LLC
PO BOX 898
TERRY, MT 59349

Priority Date: JUNE 10, 1891

Type of Historical Right: USE

Purpose (Use): STOCK

***Flow Rate:** A SPECIFIC FLOW RATE HAS NOT BEEN DECREED BECAUSE THIS USE CONSISTS OF STOCK DRINKING DIRECTLY FROM THE SOURCE, OR FROM A DITCH SYSTEM. THE FLOW RATE IS LIMITED TO THE MINIMUM AMOUNT HISTORICALLY NECESSARY TO SUSTAIN THIS PURPOSE.

***Volume:** THIS RIGHT INCLUDES THE AMOUNT OF WATER CONSUMPTIVELY USED FOR STOCKWATERING PURPOSES AT THE RATE OF 30 GALLONS PER DAY PER ANIMAL UNIT. ANIMAL UNITS SHALL BE BASED ON REASONABLE CARRYING CAPACITY AND HISTORICAL USE OF THE AREA SERVICED BY THIS WATER SOURCE.

***Source Name:** SPRING, UNNAMED TRIBUTARY OF BOSTON COULEE
Source Type: SURFACE WATER

Point of Diversion and Means of Diversion:

<u>ID</u>	<u>Govt Lot</u>	<u>Qtr Sec</u>	<u>Sec</u>	<u>Twp</u>	<u>Rge</u>	<u>County</u>
1		NESWSE	13	17N	3E	CASCADE

Period of Diversion: JANUARY 1 TO DECEMBER 31

Diversion Means: LIVESTOCK DIRECT FROM SOURCE

Period of Use: JANUARY 1 TO DECEMBER 31

Place of Use:

<u>ID</u>	<u>Acres</u>	<u>Govt Lot</u>	<u>Qtr Sec</u>	<u>Sec</u>	<u>Twp</u>	<u>Rge</u>	<u>County</u>
1			NESWSE	13	17N	3E	CASCADE

Remarks:

THE FOLLOWING ISSUES WERE IDENTIFIED BY THE DNRC DURING ITS EXAMINATION OF THIS WATER RIGHT CLAIM.

THIS CLAIM NUMBER WAS NOT INCLUDED IN THE BASIN 41J DECREE ISSUED 12/16/2010.

A BETTER UNDERSTANDING OF YOUR CLAIMED WATER RIGHT CAN BE OBTAINED BY COMPARING YOUR RIGHT WITH OTHER CLAIMS IN THE BASIN. FOR EXAMPLE, COMPARE PRIORITY DATES, FLOW RATES, VOLUMES, OR ACRES IRRIGATED. ALSO, YOUR WATER RIGHT MAY BE SUBJECT TO WATER RIGHTS IN ADJOINING SUBBASINS OR BASINS AS WELL AS BEING SUBJECT TO OTHER RIGHTS ON YOUR SOURCE OF SUPPLY. FINALLY, YOUR WATER RIGHT MAY BE SUBJECT TO INDIAN RESERVED AND FEDERAL RESERVED WATER RIGHTS.

COMPLETE DETAILS REGARDING THE DNRC PREPARATION OF THIS INTERLOCUTORY DECREE AND RELATED MATERIALS CAN BE REVIEWED AT THE OFFICE LOCATIONS IDENTIFIED IN THE DOCUMENT ENTITLED "NOTICE OF ENTRY OF INTERLOCUTORY DECREE AND NOTICE OF AVAILABILITY."

SEE GENERAL FINDINGS OF FACT AND CONCLUSIONS OF LAW FOR FURTHER EXPLANATION OF YOUR CLAIMED WATER RIGHT. THESE FINDINGS CAN BE FOUND AS INDICATED IN THE DOCUMENT ENTITLED "NOTICE OF ENTRY OF INTERLOCUTORY DECREE AND NOTICE OF AVAILABILITY." IF YOU NEED OBJECTION FORMS, OR HAVE QUESTIONS ABOUT WATER COURT PROCEDURES OR CHANGES TO YOUR RIGHT, YOU CAN CONTACT THE WATER COURT BY CALLING 1-800-624-3270 (WITHIN MONTANA ONLY) OR 1-406-586-4364, OR BY WRITING TO P.O. BOX 1389, BOZEMAN, MT 59771-1389.

**INTERLOCUTORY DECREE
 SMITH RIVER
 BASIN 41J
 ABSTRACT OF WATER RIGHT CLAIM**

IMPORTANT NOTICE

YOUR WATER RIGHT AS SHOWN ON THIS ABSTRACT MAY HAVE CHANGES FROM YOUR WATER RIGHT AS CLAIMED OR AMENDED. AN ASTERISK (*) HAS BEEN PLACED NEXT TO EACH ITEM CHANGED BY THE MONTANA WATER COURT OR BY THE DEPARTMENT OF NATURAL RESOURCES AND CONSERVATION (DNRC) DURING THE PREPARATION OF THIS INTERLOCUTORY DECREE. THESE CHANGES ARE AUTHORIZED BY THE MONTANA SUPREME COURT WATER RIGHT CLAIMS EXAMINATION RULES OR BY ORDER OF THE WATER COURT.

OBJECTIONS MAY BE FILED ACCORDING TO THE PROCEDURES OUTLINED IN THE DOCUMENT ENTITLED "NOTICE OF ENTRY OF INTERLOCUTORY DECREE AND NOTICE OF AVAILABILITY."

Water Right Number: 41J 30135216 STATEMENT OF CLAIM
Version: 1 -- ORIGINAL RIGHT
Status: ACTIVE

Owners: CORCORAN RANCH LLC
 PO BOX 898
 TERRY, MT 59349

Priority Date: JUNE 10, 1891

Type of Historical Right: USE

Purpose (Use): DOMESTIC

Flow Rate: 2.48 GPM

Volume: 4.00 AC-FT

Households: 1

Maximum Acres: 1.00

Source Name: SPRING, UNNAMED TRIBUTARY OF BOSTON COULEE
Source Type: GROUNDWATER

Point of Diversion and Means of Diversion:

<u>ID</u>	<u>Govt Lot</u>	<u>Qtr Sec</u>	<u>Sec</u>	<u>Twp</u>	<u>Rge</u>	<u>County</u>
1		SENWNW	13	17N	3E	CASCADE

Period of Diversion: JANUARY 1 TO DECEMBER 31

Diversion Means: SPRING BOX

Period of Use: JANUARY 1 TO DECEMBER 31

Place of Use:

<u>ID</u>	<u>Acres</u>	<u>Govt Lot</u>	<u>Qtr Sec</u>	<u>Sec</u>	<u>Twp</u>	<u>Rge</u>	<u>County</u>
1	1.00		SENWNW	13	17N	3E	CASCADE

Total: 1.00

Remarks:

THE FOLLOWING ISSUES WERE IDENTIFIED BY THE DNRC DURING ITS EXAMINATION OF THIS WATER RIGHT CLAIM.

THIS CLAIM NUMBER WAS NOT INCLUDED IN THE BASIN 41J DECREE ISSUED 12/16/2010.

A BETTER UNDERSTANDING OF YOUR CLAIMED WATER RIGHT CAN BE OBTAINED BY COMPARING YOUR RIGHT WITH OTHER CLAIMS IN THE BASIN. FOR EXAMPLE, COMPARE PRIORITY DATES, FLOW RATES, VOLUMES, OR ACRES IRRIGATED. ALSO, YOUR WATER RIGHT MAY BE SUBJECT TO WATER RIGHTS IN ADJOINING SUBBASINS OR BASINS AS WELL AS BEING SUBJECT TO OTHER RIGHTS ON YOUR SOURCE OF SUPPLY. FINALLY, YOUR WATER RIGHT MAY BE SUBJECT TO INDIAN RESERVED AND FEDERAL RESERVED WATER RIGHTS.

COMPLETE DETAILS REGARDING THE DNRC PREPARATION OF THIS INTERLOCUTORY DECREE AND RELATED MATERIALS CAN BE REVIEWED AT THE OFFICE LOCATIONS IDENTIFIED IN THE DOCUMENT ENTITLED "NOTICE OF ENTRY OF INTERLOCUTORY DECREE AND NOTICE OF AVAILABILITY."

SEE GENERAL FINDINGS OF FACT AND CONCLUSIONS OF LAW FOR FURTHER EXPLANATION OF YOUR CLAIMED WATER RIGHT. THESE FINDINGS CAN BE FOUND AS INDICATED IN THE DOCUMENT ENTITLED "NOTICE OF ENTRY OF INTERLOCUTORY DECREE AND NOTICE OF AVAILABILITY." IF YOU NEED OBJECTION FORMS, OR HAVE QUESTIONS ABOUT WATER COURT PROCEDURES OR CHANGES TO YOUR RIGHT, YOU CAN CONTACT THE WATER COURT BY CALLING 1-800-624-3270 (WITHIN MONTANA ONLY) OR 1-406-586-4364, OR BY WRITING TO P.O. BOX 1389, BOZEMAN, MT 59771-1389.

**INTERLOCUTORY DECREE
SMITH RIVER
BASIN 41J
ABSTRACT OF WATER RIGHT CLAIM**

IMPORTANT NOTICE

YOUR WATER RIGHT AS SHOWN ON THIS ABSTRACT MAY HAVE CHANGES FROM YOUR WATER RIGHT AS CLAIMED OR AMENDED. AN ASTERISK (*) HAS BEEN PLACED NEXT TO EACH ITEM CHANGED BY THE MONTANA WATER COURT OR BY THE DEPARTMENT OF NATURAL RESOURCES AND CONSERVATION (DNRC) DURING THE PREPARATION OF THIS INTERLOCUTORY DECREE. THESE CHANGES ARE AUTHORIZED BY THE MONTANA SUPREME COURT WATER RIGHT CLAIMS EXAMINATION RULES OR BY ORDER OF THE WATER COURT.

OBJECTIONS MAY BE FILED ACCORDING TO THE PROCEDURES OUTLINED IN THE DOCUMENT ENTITLED "NOTICE OF ENTRY OF INTERLOCUTORY DECREE AND NOTICE OF AVAILABILITY."

Water Right Number: 41J 30135217 STATEMENT OF CLAIM
Version: 1 -- ORIGINAL RIGHT
Status: ACTIVE

Owners: STEVEN C UMPHRES
1082 CALVERT RD
STOCKETT, MT 59480

***Priority Date:** DECEMBER 31, 1911

Type of Historical Right: USE

Purpose (Use): STOCK

Flow Rate: 3.00 GPM

***Volume:** THIS RIGHT INCLUDES THE AMOUNT OF WATER CONSUMPTIVELY USED FOR STOCKWATERING PURPOSES AT THE RATE OF 30 GALLONS PER DAY PER ANIMAL UNIT. ANIMAL UNITS SHALL BE BASED ON REASONABLE CARRYING CAPACITY AND HISTORICAL USE OF THE AREA SERVICED BY THIS WATER SOURCE.

Source Name: GROUNDWATER

Source Type: GROUNDWATER

Point of Diversion and Means of Diversion:

<u>ID</u>	<u>Govt Lot</u>	<u>Qtr Sec</u>	<u>Sec</u>	<u>Twp</u>	<u>Rge</u>	<u>County</u>
1		NWSWSE	31	17N	5E	CASCADE

Period of Diversion: JUNE 1 TO SEPTEMBER 30

Diversion Means: WELL

Period of Use: JUNE 1 TO SEPTEMBER 30

Place of Use:

<u>ID</u>	<u>Acres</u>	<u>Govt Lot</u>	<u>Qtr Sec</u>	<u>Sec</u>	<u>Twp</u>	<u>Rge</u>	<u>County</u>
1			NWSWSE	31	17N	5E	CASCADE

Remarks:

THE FOLLOWING ISSUES WERE IDENTIFIED BY THE DNRC DURING ITS EXAMINATION OF THIS WATER RIGHT CLAIM.

THIS CLAIM NUMBER WAS NOT INCLUDED IN THE BASIN 41J DECREE ISSUED 12/16/2010.

A BETTER UNDERSTANDING OF YOUR CLAIMED WATER RIGHT CAN BE OBTAINED BY COMPARING YOUR RIGHT WITH OTHER CLAIMS IN THE BASIN. FOR EXAMPLE, COMPARE PRIORITY DATES, FLOW RATES, VOLUMES, OR ACRES IRRIGATED. ALSO, YOUR WATER RIGHT MAY BE SUBJECT TO WATER RIGHTS IN ADJOINING SUBBASINS OR BASINS AS WELL AS BEING SUBJECT TO OTHER RIGHTS ON YOUR SOURCE OF SUPPLY. FINALLY, YOUR WATER RIGHT MAY BE SUBJECT TO INDIAN RESERVED AND FEDERAL RESERVED WATER RIGHTS.

COMPLETE DETAILS REGARDING THE DNRC PREPARATION OF THIS INTERLOCUTORY DECREE AND RELATED MATERIALS CAN BE REVIEWED AT THE OFFICE LOCATIONS IDENTIFIED IN THE DOCUMENT ENTITLED "NOTICE OF ENTRY OF INTERLOCUTORY DECREE AND NOTICE OF AVAILABILITY."

SEE GENERAL FINDINGS OF FACT AND CONCLUSIONS OF LAW FOR FURTHER EXPLANATION OF YOUR CLAIMED WATER RIGHT. THESE FINDINGS CAN BE FOUND AS INDICATED IN THE DOCUMENT ENTITLED "NOTICE OF ENTRY OF INTERLOCUTORY DECREE AND NOTICE OF AVAILABILITY." IF YOU NEED OBJECTION FORMS, OR HAVE QUESTIONS ABOUT WATER COURT PROCEDURES OR CHANGES TO YOUR RIGHT, YOU CAN CONTACT THE WATER COURT BY CALLING 1-800-624-3270 (WITHIN MONTANA ONLY) OR 1-406-586-4364, OR BY WRITING TO P.O. BOX 1389, BOZEMAN, MT 59771-1389.

**INTERLOCUTORY DECREE
SMITH RIVER
BASIN 41J
ABSTRACT OF WATER RIGHT CLAIM**

IMPORTANT NOTICE

YOUR WATER RIGHT AS SHOWN ON THIS ABSTRACT MAY HAVE CHANGES FROM YOUR WATER RIGHT AS CLAIMED OR AMENDED. AN ASTERISK (*) HAS BEEN PLACED NEXT TO EACH ITEM CHANGED BY THE MONTANA WATER COURT OR BY THE DEPARTMENT OF NATURAL RESOURCES AND CONSERVATION (DNRC) DURING THE PREPARATION OF THIS INTERLOCUTORY DECREE. THESE CHANGES ARE AUTHORIZED BY THE MONTANA SUPREME COURT WATER RIGHT CLAIMS EXAMINATION RULES OR BY ORDER OF THE WATER COURT.

OBJECTIONS MAY BE FILED ACCORDING TO THE PROCEDURES OUTLINED IN THE DOCUMENT ENTITLED "NOTICE OF ENTRY OF INTERLOCUTORY DECREE AND NOTICE OF AVAILABILITY."

Water Right Number: 41J 30135218 STATEMENT OF CLAIM
Version: 1 -- ORIGINAL RIGHT
Status: ACTIVE

Owners: STEVEN C UMPHRES
1082 CALVERT RD
STOCKETT, MT 59480

***Priority Date:** DECEMBER 31, 1911

Type of Historical Right: USE

Purpose (Use): STOCK

Flow Rate: 4.00 GPM

***Volume:** THIS RIGHT INCLUDES THE AMOUNT OF WATER CONSUMPTIVELY USED FOR STOCKWATERING PURPOSES AT THE RATE OF 30 GALLONS PER DAY PER ANIMAL UNIT. ANIMAL UNITS SHALL BE BASED ON REASONABLE CARRYING CAPACITY AND HISTORICAL USE OF THE AREA SERVICED BY THIS WATER SOURCE.

***Source Name:** SPRING, UNNAMED TRIBUTARY OF MING COULEE

Source Type: GROUNDWATER

Point of Diversion and Means of Diversion:

<u>ID</u>	<u>Govt Lot</u>	<u>Qtr Sec</u>	<u>Sec</u>	<u>Twp</u>	<u>Rge</u>	<u>County</u>
1		NWSWSE	31	17N	5E	CASCADE

Period of Diversion: JUNE 1 TO OCTOBER 31

Diversion Means: SPRING BOX

Period of Use: JUNE 1 TO OCTOBER 31

Place of Use:

<u>ID</u>	<u>Acres</u>	<u>Govt Lot</u>	<u>Qtr Sec</u>	<u>Sec</u>	<u>Twp</u>	<u>Rge</u>	<u>County</u>
1			NWSWSE	31	17N	5E	CASCADE

Remarks:

THE FOLLOWING ISSUES WERE IDENTIFIED BY THE DNRC DURING ITS EXAMINATION OF THIS WATER RIGHT CLAIM.

THIS CLAIM NUMBER WAS NOT INCLUDED IN THE BASIN 41J DECREE ISSUED 12/16/2010.

A BETTER UNDERSTANDING OF YOUR CLAIMED WATER RIGHT CAN BE OBTAINED BY COMPARING YOUR RIGHT WITH OTHER CLAIMS IN THE BASIN. FOR EXAMPLE, COMPARE PRIORITY DATES, FLOW RATES, VOLUMES, OR ACRES IRRIGATED. ALSO, YOUR WATER RIGHT MAY BE SUBJECT TO WATER RIGHTS IN ADJOINING SUBBASINS OR BASINS AS WELL AS BEING SUBJECT TO OTHER RIGHTS ON YOUR SOURCE OF SUPPLY. FINALLY, YOUR WATER RIGHT MAY BE SUBJECT TO INDIAN RESERVED AND FEDERAL RESERVED WATER RIGHTS.

COMPLETE DETAILS REGARDING THE DNRC PREPARATION OF THIS INTERLOCUTORY DECREE AND RELATED MATERIALS CAN BE REVIEWED AT THE OFFICE LOCATIONS IDENTIFIED IN THE DOCUMENT ENTITLED "NOTICE OF ENTRY OF INTERLOCUTORY DECREE AND NOTICE OF AVAILABILITY."

SEE GENERAL FINDINGS OF FACT AND CONCLUSIONS OF LAW FOR FURTHER EXPLANATION OF YOUR CLAIMED WATER RIGHT. THESE FINDINGS CAN BE FOUND AS INDICATED IN THE DOCUMENT ENTITLED "NOTICE OF ENTRY OF INTERLOCUTORY DECREE AND NOTICE OF AVAILABILITY." IF YOU NEED OBJECTION FORMS, OR HAVE QUESTIONS ABOUT WATER COURT PROCEDURES OR CHANGES TO YOUR RIGHT, YOU CAN CONTACT THE WATER COURT BY CALLING 1-800-624-3270 (WITHIN MONTANA ONLY) OR 1-406-586-4364, OR BY WRITING TO P.O. BOX 1389, BOZEMAN, MT 59771-1389.

**INTERLOCUTORY DECREE
SMITH RIVER
BASIN 41J
ABSTRACT OF WATER RIGHT CLAIM**

IMPORTANT NOTICE

YOUR WATER RIGHT AS SHOWN ON THIS ABSTRACT MAY HAVE CHANGES FROM YOUR WATER RIGHT AS CLAIMED OR AMENDED. AN ASTERISK (*) HAS BEEN PLACED NEXT TO EACH ITEM CHANGED BY THE MONTANA WATER COURT OR BY THE DEPARTMENT OF NATURAL RESOURCES AND CONSERVATION (DNRC) DURING THE PREPARATION OF THIS INTERLOCUTORY DECREE. THESE CHANGES ARE AUTHORIZED BY THE MONTANA SUPREME COURT WATER RIGHT CLAIMS EXAMINATION RULES OR BY ORDER OF THE WATER COURT.

OBJECTIONS MAY BE FILED ACCORDING TO THE PROCEDURES OUTLINED IN THE DOCUMENT ENTITLED "NOTICE OF ENTRY OF INTERLOCUTORY DECREE AND NOTICE OF AVAILABILITY."

Water Right Number: 41J 30135219 STATEMENT OF CLAIM
Version: 1 -- ORIGINAL RIGHT
Status: ACTIVE

Owners: STEVEN C UMPHRES
1082 CALVERT RD
STOCKETT, MT 59480

Priority Date: FEBRUARY 20, 1905

Type of Historical Right: USE

Purpose (Use): STOCK

Flow Rate: 5.00 GPM

***Volume:** THIS RIGHT INCLUDES THE AMOUNT OF WATER CONSUMPTIVELY USED FOR STOCKWATERING PURPOSES AT THE RATE OF 30 GALLONS PER DAY PER ANIMAL UNIT. ANIMAL UNITS SHALL BE BASED ON REASONABLE CARRYING CAPACITY AND HISTORICAL USE OF THE AREA SERVICED BY THIS WATER SOURCE.

***Source Name:** SPRING, UNNAMED TRIBUTARY OF MING COULEE

Source Type: GROUNDWATER

Point of Diversion and Means of Diversion:

<u>ID</u>	<u>Govt Lot</u>	<u>Qtr Sec</u>	<u>Sec</u>	<u>Twp</u>	<u>Rge</u>	<u>County</u>
1		NENWSW	5	16N	5E	CASCADE

Period of Diversion: JANUARY 1 TO DECEMBER 31

Diversion Means: PIPELINE

Period of Use: JANUARY 1 TO DECEMBER 31

Place of Use:

<u>ID</u>	<u>Acres</u>	<u>Govt Lot</u>	<u>Qtr Sec</u>	<u>Sec</u>	<u>Twp</u>	<u>Rge</u>	<u>County</u>
1			NENWSW	5	16N	5E	CASCADE

Remarks:

THE FOLLOWING ISSUES WERE IDENTIFIED BY THE DNRC DURING ITS EXAMINATION OF THIS WATER RIGHT CLAIM.

THIS CLAIM NUMBER WAS NOT INCLUDED IN THE BASIN 41J DECREE ISSUED 12/16/2010.

A BETTER UNDERSTANDING OF YOUR CLAIMED WATER RIGHT CAN BE OBTAINED BY COMPARING YOUR RIGHT WITH OTHER CLAIMS IN THE BASIN. FOR EXAMPLE, COMPARE PRIORITY DATES, FLOW RATES, VOLUMES, OR ACRES IRRIGATED. ALSO, YOUR WATER RIGHT MAY BE SUBJECT TO WATER RIGHTS IN ADJOINING SUBBASINS OR BASINS AS WELL AS BEING SUBJECT TO OTHER RIGHTS ON YOUR SOURCE OF SUPPLY. FINALLY, YOUR WATER RIGHT MAY BE SUBJECT TO INDIAN RESERVED AND FEDERAL RESERVED WATER RIGHTS.

COMPLETE DETAILS REGARDING THE DNRC PREPARATION OF THIS INTERLOCUTORY DECREE AND RELATED MATERIALS CAN BE REVIEWED AT THE OFFICE LOCATIONS IDENTIFIED IN THE DOCUMENT ENTITLED "NOTICE OF ENTRY OF INTERLOCUTORY DECREE AND NOTICE OF AVAILABILITY."

SEE GENERAL FINDINGS OF FACT AND CONCLUSIONS OF LAW FOR FURTHER EXPLANATION OF YOUR CLAIMED WATER RIGHT. THESE FINDINGS CAN BE FOUND AS INDICATED IN THE DOCUMENT ENTITLED "NOTICE OF ENTRY OF INTERLOCUTORY DECREE AND NOTICE OF AVAILABILITY." IF YOU NEED OBJECTION FORMS, OR HAVE QUESTIONS ABOUT WATER COURT PROCEDURES OR CHANGES TO YOUR RIGHT, YOU CAN CONTACT THE WATER COURT BY CALLING 1-800-624-3270 (WITHIN MONTANA ONLY) OR 1-406-586-4364, OR BY WRITING TO P.O. BOX 1389, BOZEMAN, MT 59771-1389.

**INTERLOCUTORY DECREE
SMITH RIVER
BASIN 41J
ABSTRACT OF WATER RIGHT CLAIM**

IMPORTANT NOTICE

YOUR WATER RIGHT AS SHOWN ON THIS ABSTRACT MAY HAVE CHANGES FROM YOUR WATER RIGHT AS CLAIMED OR AMENDED. AN ASTERISK (*) HAS BEEN PLACED NEXT TO EACH ITEM CHANGED BY THE MONTANA WATER COURT OR BY THE DEPARTMENT OF NATURAL RESOURCES AND CONSERVATION (DNRC) DURING THE PREPARATION OF THIS INTERLOCUTORY DECREE. THESE CHANGES ARE AUTHORIZED BY THE MONTANA SUPREME COURT WATER RIGHT CLAIMS EXAMINATION RULES OR BY ORDER OF THE WATER COURT.

OBJECTIONS MAY BE FILED ACCORDING TO THE PROCEDURES OUTLINED IN THE DOCUMENT ENTITLED "NOTICE OF ENTRY OF INTERLOCUTORY DECREE AND NOTICE OF AVAILABILITY."

Water Right Number: 41J 30135221 STATEMENT OF CLAIM
Version: 1 -- ORIGINAL RIGHT
Status: ACTIVE

Owners: STEVEN C UMPHRES
1082 CALVERT RD
STOCKETT, MT 59480

Priority Date: AUGUST 13, 1913

Type of Historical Right: USE

Purpose (Use): STOCK

Flow Rate: 5.00 GPM

***Volume:** THIS RIGHT INCLUDES THE AMOUNT OF WATER CONSUMPTIVELY USED FOR STOCKWATERING PURPOSES AT THE RATE OF 30 GALLONS PER DAY PER ANIMAL UNIT. ANIMAL UNITS SHALL BE BASED ON REASONABLE CARRYING CAPACITY AND HISTORICAL USE OF THE AREA SERVICED BY THIS WATER SOURCE.

***Source Name:** SPRING, UNNAMED TRIBUTARY OF MING COULEE

Source Type: GROUNDWATER

Point of Diversion and Means of Diversion:

<u>ID</u>	<u>Govt Lot</u>	<u>Qtr Sec</u>	<u>Sec</u>	<u>Twp</u>	<u>Rge</u>	<u>County</u>
1		SESENE	6	16N	5E	CASCADE

Period of Diversion: JANUARY 1 TO DECEMBER 31

Diversion Means: PIPELINE

Period of Use: JANUARY 1 TO DECEMBER 31

Place of Use:

<u>ID</u>	<u>Acres</u>	<u>Govt Lot</u>	<u>Qtr Sec</u>	<u>Sec</u>	<u>Twp</u>	<u>Rge</u>	<u>County</u>
1			SESENE	6	16N	5E	CASCADE

Remarks:

THE FOLLOWING ISSUES WERE IDENTIFIED BY THE DNRC DURING ITS EXAMINATION OF THIS WATER RIGHT CLAIM.

THIS CLAIM NUMBER WAS NOT INCLUDED IN THE BASIN 41J DECREE ISSUED 12/16/2010.

A BETTER UNDERSTANDING OF YOUR CLAIMED WATER RIGHT CAN BE OBTAINED BY COMPARING YOUR RIGHT WITH OTHER CLAIMS IN THE BASIN. FOR EXAMPLE, COMPARE PRIORITY DATES, FLOW RATES, VOLUMES, OR ACRES IRRIGATED. ALSO, YOUR WATER RIGHT MAY BE SUBJECT TO WATER RIGHTS IN ADJOINING SUBBASINS OR BASINS AS WELL AS BEING SUBJECT TO OTHER RIGHTS ON YOUR SOURCE OF SUPPLY. FINALLY, YOUR WATER RIGHT MAY BE SUBJECT TO INDIAN RESERVED AND FEDERAL RESERVED WATER RIGHTS.

COMPLETE DETAILS REGARDING THE DNRC PREPARATION OF THIS INTERLOCUTORY DECREE AND RELATED MATERIALS CAN BE REVIEWED AT THE OFFICE LOCATIONS IDENTIFIED IN THE DOCUMENT ENTITLED "NOTICE OF ENTRY OF INTERLOCUTORY DECREE AND NOTICE OF AVAILABILITY."

SEE GENERAL FINDINGS OF FACT AND CONCLUSIONS OF LAW FOR FURTHER EXPLANATION OF YOUR CLAIMED WATER RIGHT. THESE FINDINGS CAN BE FOUND AS INDICATED IN THE DOCUMENT ENTITLED "NOTICE OF ENTRY OF INTERLOCUTORY DECREE AND NOTICE OF AVAILABILITY." IF YOU NEED OBJECTION FORMS, OR HAVE QUESTIONS ABOUT WATER COURT PROCEDURES OR CHANGES TO YOUR RIGHT, YOU CAN CONTACT THE WATER COURT BY CALLING 1-800-624-3270 (WITHIN MONTANA ONLY) OR 1-406-586-4364, OR BY WRITING TO P.O. BOX 1389, BOZEMAN, MT 59771-1389.

**INTERLOCUTORY DECREE
SMITH RIVER
BASIN 41J
ABSTRACT OF WATER RIGHT CLAIM**

IMPORTANT NOTICE

YOUR WATER RIGHT AS SHOWN ON THIS ABSTRACT MAY HAVE CHANGES FROM YOUR WATER RIGHT AS CLAIMED OR AMENDED. AN ASTERISK (*) HAS BEEN PLACED NEXT TO EACH ITEM CHANGED BY THE MONTANA WATER COURT OR BY THE DEPARTMENT OF NATURAL RESOURCES AND CONSERVATION (DNRC) DURING THE PREPARATION OF THIS INTERLOCUTORY DECREE. THESE CHANGES ARE AUTHORIZED BY THE MONTANA SUPREME COURT WATER RIGHT CLAIMS EXAMINATION RULES OR BY ORDER OF THE WATER COURT.

OBJECTIONS MAY BE FILED ACCORDING TO THE PROCEDURES OUTLINED IN THE DOCUMENT ENTITLED "NOTICE OF ENTRY OF INTERLOCUTORY DECREE AND NOTICE OF AVAILABILITY."

Water Right Number: 41J 30135222 STATEMENT OF CLAIM
Version: 1 -- ORIGINAL RIGHT
Status: ACTIVE

Owners: DANA RANCH CO INC
PO BOX 499
LAREDO, TX 78042-0449

Priority Date: APRIL 21, 1898

Type of Historical Right: USE

Purpose (Use): STOCK

***Flow Rate:** A SPECIFIC FLOW RATE HAS NOT BEEN DECREED BECAUSE THIS USE CONSISTS OF STOCK DRINKING DIRECTLY FROM THE SOURCE, OR FROM A DITCH SYSTEM. THE FLOW RATE IS LIMITED TO THE MINIMUM AMOUNT HISTORICALLY NECESSARY TO SUSTAIN THIS PURPOSE.

***Volume:** THIS RIGHT INCLUDES THE AMOUNT OF WATER CONSUMPTIVELY USED FOR STOCKWATERING PURPOSES AT THE RATE OF 30 GALLONS PER DAY PER ANIMAL UNIT. ANIMAL UNITS SHALL BE BASED ON REASONABLE CARRYING CAPACITY AND HISTORICAL USE OF THE AREA SERVICED BY THIS WATER SOURCE.

***Source Name:** SPRING, UNNAMED TRIBUTARY OF WHITETAIL CREEK
Source Type: SURFACE WATER

Point of Diversion and Means of Diversion:

<u>ID</u>	<u>Govt Lot</u>	<u>Qtr Sec</u>	<u>Sec</u>	<u>Twp</u>	<u>Rge</u>	<u>County</u>
1		NESESW	17	14N	2E	MEAGHER

Period of Diversion: JANUARY 1 TO DECEMBER 31

Diversion Means: LIVESTOCK DIRECT FROM SOURCE

Period of Use: JANUARY 1 TO DECEMBER 31

Place of Use:

<u>ID</u>	<u>Acres</u>	<u>Govt Lot</u>	<u>Qtr Sec</u>	<u>Sec</u>	<u>Twp</u>	<u>Rge</u>	<u>County</u>
1			NESESW	17	14N	2E	MEAGHER

Remarks:

THE FOLLOWING ISSUES WERE IDENTIFIED BY THE DNRC DURING ITS EXAMINATION OF THIS WATER RIGHT CLAIM.

THIS CLAIM NUMBER WAS NOT INCLUDED IN THE BASIN 41J DECREE ISSUED 12/16/2010.

A BETTER UNDERSTANDING OF YOUR CLAIMED WATER RIGHT CAN BE OBTAINED BY COMPARING YOUR RIGHT WITH OTHER CLAIMS IN THE BASIN. FOR EXAMPLE, COMPARE PRIORITY DATES, FLOW RATES, VOLUMES, OR ACRES IRRIGATED. ALSO, YOUR WATER RIGHT MAY BE SUBJECT TO WATER RIGHTS IN ADJOINING SUBBASINS OR BASINS AS WELL AS BEING SUBJECT TO OTHER RIGHTS ON YOUR SOURCE OF SUPPLY. FINALLY, YOUR WATER RIGHT MAY BE SUBJECT TO INDIAN RESERVED AND FEDERAL RESERVED WATER RIGHTS.

COMPLETE DETAILS REGARDING THE DNRC PREPARATION OF THIS INTERLOCUTORY DECREE AND RELATED MATERIALS CAN BE REVIEWED AT THE OFFICE LOCATIONS IDENTIFIED IN THE DOCUMENT ENTITLED "NOTICE OF ENTRY OF INTERLOCUTORY DECREE AND NOTICE OF AVAILABILITY."

SEE GENERAL FINDINGS OF FACT AND CONCLUSIONS OF LAW FOR FURTHER EXPLANATION OF YOUR CLAIMED WATER RIGHT. THESE FINDINGS CAN BE FOUND AS INDICATED IN THE DOCUMENT ENTITLED "NOTICE OF ENTRY OF INTERLOCUTORY DECREE AND NOTICE OF AVAILABILITY." IF YOU NEED OBJECTION FORMS, OR HAVE QUESTIONS ABOUT WATER COURT PROCEDURES OR CHANGES TO YOUR RIGHT, YOU CAN CONTACT THE WATER COURT BY CALLING 1-800-624-3270 (WITHIN MONTANA ONLY) OR 1-406-586-4364, OR BY WRITING TO P.O. BOX 1389, BOZEMAN, MT 59771-1389.

**INTERLOCUTORY DECREE
SMITH RIVER
BASIN 41J
ABSTRACT OF WATER RIGHT CLAIM**

IMPORTANT NOTICE

YOUR WATER RIGHT AS SHOWN ON THIS ABSTRACT MAY HAVE CHANGES FROM YOUR WATER RIGHT AS CLAIMED OR AMENDED. AN ASTERISK (*) HAS BEEN PLACED NEXT TO EACH ITEM CHANGED BY THE MONTANA WATER COURT OR BY THE DEPARTMENT OF NATURAL RESOURCES AND CONSERVATION (DNRC) DURING THE PREPARATION OF THIS INTERLOCUTORY DECREE. THESE CHANGES ARE AUTHORIZED BY THE MONTANA SUPREME COURT WATER RIGHT CLAIMS EXAMINATION RULES OR BY ORDER OF THE WATER COURT.

OBJECTIONS MAY BE FILED ACCORDING TO THE PROCEDURES OUTLINED IN THE DOCUMENT ENTITLED "NOTICE OF ENTRY OF INTERLOCUTORY DECREE AND NOTICE OF AVAILABILITY."

Water Right Number: 41J 30135223 STATEMENT OF CLAIM
Version: 1 -- ORIGINAL RIGHT
Status: ACTIVE

Owners: DANA RANCH CO INC
PO BOX 499
LAREDO, TX 78042-0449

Priority Date: APRIL 21, 1898

Type of Historical Right: USE

Purpose (Use): STOCK

***Flow Rate:** A SPECIFIC FLOW RATE HAS NOT BEEN DECREED BECAUSE THIS USE CONSISTS OF STOCK DRINKING DIRECTLY FROM THE SOURCE, OR FROM A DITCH SYSTEM. THE FLOW RATE IS LIMITED TO THE MINIMUM AMOUNT HISTORICALLY NECESSARY TO SUSTAIN THIS PURPOSE.

***Volume:** THIS RIGHT INCLUDES THE AMOUNT OF WATER CONSUMPTIVELY USED FOR STOCKWATERING PURPOSES AT THE RATE OF 30 GALLONS PER DAY PER ANIMAL UNIT. ANIMAL UNITS SHALL BE BASED ON REASONABLE CARRYING CAPACITY AND HISTORICAL USE OF THE AREA SERVICED BY THIS WATER SOURCE.

***Source Name:** SPRING, UNNAMED TRIBUTARY OF WHITETAIL CREEK
Source Type: SURFACE WATER

Point of Diversion and Means of Diversion:

<u>ID</u>	<u>Govt Lot</u>	<u>Qtr Sec</u>	<u>Sec</u>	<u>Twp</u>	<u>Rge</u>	<u>County</u>
1		SWNWSW	17	14N	2E	MEAGHER

Period of Diversion: JANUARY 1 TO DECEMBER 31

Diversion Means: LIVESTOCK DIRECT FROM SOURCE

Period of Use: JANUARY 1 TO DECEMBER 31

Place of Use:

<u>ID</u>	<u>Acres</u>	<u>Govt Lot</u>	<u>Qtr Sec</u>	<u>Sec</u>	<u>Twp</u>	<u>Rge</u>	<u>County</u>
1			SWNWSW	17	14N	2E	MEAGHER

Remarks:

THE FOLLOWING ISSUES WERE IDENTIFIED BY THE DNRC DURING ITS EXAMINATION OF THIS WATER RIGHT CLAIM.

THIS CLAIM NUMBER WAS NOT INCLUDED IN THE BASIN 41J DECREE ISSUED 12/16/2010.

A BETTER UNDERSTANDING OF YOUR CLAIMED WATER RIGHT CAN BE OBTAINED BY COMPARING YOUR RIGHT WITH OTHER CLAIMS IN THE BASIN. FOR EXAMPLE, COMPARE PRIORITY DATES, FLOW RATES, VOLUMES, OR ACRES IRRIGATED. ALSO, YOUR WATER RIGHT MAY BE SUBJECT TO WATER RIGHTS IN ADJOINING SUBBASINS OR BASINS AS WELL AS BEING SUBJECT TO OTHER RIGHTS ON YOUR SOURCE OF SUPPLY. FINALLY, YOUR WATER RIGHT MAY BE SUBJECT TO INDIAN RESERVED AND FEDERAL RESERVED WATER RIGHTS.

COMPLETE DETAILS REGARDING THE DNRC PREPARATION OF THIS INTERLOCUTORY DECREE AND RELATED MATERIALS CAN BE REVIEWED AT THE OFFICE LOCATIONS IDENTIFIED IN THE DOCUMENT ENTITLED "NOTICE OF ENTRY OF INTERLOCUTORY DECREE AND NOTICE OF AVAILABILITY."

SEE GENERAL FINDINGS OF FACT AND CONCLUSIONS OF LAW FOR FURTHER EXPLANATION OF YOUR CLAIMED WATER RIGHT. THESE FINDINGS CAN BE FOUND AS INDICATED IN THE DOCUMENT ENTITLED "NOTICE OF ENTRY OF INTERLOCUTORY DECREE AND NOTICE OF AVAILABILITY." IF YOU NEED OBJECTION FORMS, OR HAVE QUESTIONS ABOUT WATER COURT PROCEDURES OR CHANGES TO YOUR RIGHT, YOU CAN CONTACT THE WATER COURT BY CALLING 1-800-624-3270 (WITHIN MONTANA ONLY) OR 1-406-586-4364, OR BY WRITING TO P.O. BOX 1389, BOZEMAN, MT 59771-1389.

**INTERLOCUTORY DECREE
SMITH RIVER
BASIN 41J
ABSTRACT OF WATER RIGHT CLAIM**

IMPORTANT NOTICE

YOUR WATER RIGHT AS SHOWN ON THIS ABSTRACT MAY HAVE CHANGES FROM YOUR WATER RIGHT AS CLAIMED OR AMENDED. AN ASTERISK (*) HAS BEEN PLACED NEXT TO EACH ITEM CHANGED BY THE MONTANA WATER COURT OR BY THE DEPARTMENT OF NATURAL RESOURCES AND CONSERVATION (DNRC) DURING THE PREPARATION OF THIS INTERLOCUTORY DECREE. THESE CHANGES ARE AUTHORIZED BY THE MONTANA SUPREME COURT WATER RIGHT CLAIMS EXAMINATION RULES OR BY ORDER OF THE WATER COURT.

OBJECTIONS MAY BE FILED ACCORDING TO THE PROCEDURES OUTLINED IN THE DOCUMENT ENTITLED "NOTICE OF ENTRY OF INTERLOCUTORY DECREE AND NOTICE OF AVAILABILITY."

Water Right Number: 41J 30135227 STATEMENT OF CLAIM
Version: 1 -- ORIGINAL RIGHT
Status: ACTIVE

Owners: DANA RANCH CO INC
PO BOX 499
LAREDO, TX 78042-0449

Priority Date: APRIL 21, 1898

Type of Historical Right: USE

Purpose (Use): STOCK

***Flow Rate:** A SPECIFIC FLOW RATE HAS NOT BEEN DECREED BECAUSE THIS USE CONSISTS OF STOCK DRINKING DIRECTLY FROM THE SOURCE, OR FROM A DITCH SYSTEM. THE FLOW RATE IS LIMITED TO THE MINIMUM AMOUNT HISTORICALLY NECESSARY TO SUSTAIN THIS PURPOSE.

***Volume:** THIS RIGHT INCLUDES THE AMOUNT OF WATER CONSUMPTIVELY USED FOR STOCKWATERING PURPOSES AT THE RATE OF 30 GALLONS PER DAY PER ANIMAL UNIT. ANIMAL UNITS SHALL BE BASED ON REASONABLE CARRYING CAPACITY AND HISTORICAL USE OF THE AREA SERVICED BY THIS WATER SOURCE.

***Source Name:** SPRING, UNNAMED TRIBUTARY OF WHITETAIL CREEK
Source Type: SURFACE WATER

Point of Diversion and Means of Diversion:

<u>ID</u>	<u>Govt Lot</u>	<u>Qtr Sec</u>	<u>Sec</u>	<u>Twp</u>	<u>Rge</u>	<u>County</u>
1		SWSESE	18	14N	2E	MEAGHER

Period of Diversion: JANUARY 1 TO DECEMBER 31

Diversion Means: LIVESTOCK DIRECT FROM SOURCE

Period of Use: JANUARY 1 TO DECEMBER 31

Place of Use:

<u>ID</u>	<u>Acres</u>	<u>Govt Lot</u>	<u>Qtr Sec</u>	<u>Sec</u>	<u>Twp</u>	<u>Rge</u>	<u>County</u>
1			SWSESE	18	14N	2E	MEAGHER

Remarks:

THE FOLLOWING ISSUES WERE IDENTIFIED BY THE DNRC DURING ITS EXAMINATION OF THIS WATER RIGHT CLAIM.

THIS CLAIM NUMBER WAS NOT INCLUDED IN THE BASIN 41J DECREE ISSUED 12/16/2010.

A BETTER UNDERSTANDING OF YOUR CLAIMED WATER RIGHT CAN BE OBTAINED BY COMPARING YOUR RIGHT WITH OTHER CLAIMS IN THE BASIN. FOR EXAMPLE, COMPARE PRIORITY DATES, FLOW RATES, VOLUMES, OR ACRES IRRIGATED. ALSO, YOUR WATER RIGHT MAY BE SUBJECT TO WATER RIGHTS IN ADJOINING SUBBASINS OR BASINS AS WELL AS BEING SUBJECT TO OTHER RIGHTS ON YOUR SOURCE OF SUPPLY. FINALLY, YOUR WATER RIGHT MAY BE SUBJECT TO INDIAN RESERVED AND FEDERAL RESERVED WATER RIGHTS.

COMPLETE DETAILS REGARDING THE DNRC PREPARATION OF THIS INTERLOCUTORY DECREE AND RELATED MATERIALS CAN BE REVIEWED AT THE OFFICE LOCATIONS IDENTIFIED IN THE DOCUMENT ENTITLED "NOTICE OF ENTRY OF INTERLOCUTORY DECREE AND NOTICE OF AVAILABILITY."

SEE GENERAL FINDINGS OF FACT AND CONCLUSIONS OF LAW FOR FURTHER EXPLANATION OF YOUR CLAIMED WATER RIGHT. THESE FINDINGS CAN BE FOUND AS INDICATED IN THE DOCUMENT ENTITLED "NOTICE OF ENTRY OF INTERLOCUTORY DECREE AND NOTICE OF AVAILABILITY." IF YOU NEED OBJECTION FORMS, OR HAVE QUESTIONS ABOUT WATER COURT PROCEDURES OR CHANGES TO YOUR RIGHT, YOU CAN CONTACT THE WATER COURT BY CALLING 1-800-624-3270 (WITHIN MONTANA ONLY) OR 1-406-586-4364, OR BY WRITING TO P.O. BOX 1389, BOZEMAN, MT 59771-1389.

**INTERLOCUTORY DECREE
SMITH RIVER
BASIN 41J
ABSTRACT OF WATER RIGHT CLAIM**

IMPORTANT NOTICE

YOUR WATER RIGHT AS SHOWN ON THIS ABSTRACT MAY HAVE CHANGES FROM YOUR WATER RIGHT AS CLAIMED OR AMENDED. AN ASTERISK (*) HAS BEEN PLACED NEXT TO EACH ITEM CHANGED BY THE MONTANA WATER COURT OR BY THE DEPARTMENT OF NATURAL RESOURCES AND CONSERVATION (DNRC) DURING THE PREPARATION OF THIS INTERLOCUTORY DECREE. THESE CHANGES ARE AUTHORIZED BY THE MONTANA SUPREME COURT WATER RIGHT CLAIMS EXAMINATION RULES OR BY ORDER OF THE WATER COURT.

OBJECTIONS MAY BE FILED ACCORDING TO THE PROCEDURES OUTLINED IN THE DOCUMENT ENTITLED "NOTICE OF ENTRY OF INTERLOCUTORY DECREE AND NOTICE OF AVAILABILITY."

Water Right Number: 41J 30135232 STATEMENT OF CLAIM
Version: 1 -- ORIGINAL RIGHT
Status: ACTIVE

Owners: DANA RANCH CO INC
PO BOX 499
LAREDO, TX 78042-0449

Priority Date: APRIL 21, 1898

Type of Historical Right: USE

Purpose (Use): STOCK

***Flow Rate:** A SPECIFIC FLOW RATE HAS NOT BEEN DECREED BECAUSE THIS USE CONSISTS OF STOCK DRINKING DIRECTLY FROM THE SOURCE, OR FROM A DITCH SYSTEM. THE FLOW RATE IS LIMITED TO THE MINIMUM AMOUNT HISTORICALLY NECESSARY TO SUSTAIN THIS PURPOSE.

***Volume:** THIS RIGHT INCLUDES THE AMOUNT OF WATER CONSUMPTIVELY USED FOR STOCKWATERING PURPOSES AT THE RATE OF 30 GALLONS PER DAY PER ANIMAL UNIT. ANIMAL UNITS SHALL BE BASED ON REASONABLE CARRYING CAPACITY AND HISTORICAL USE OF THE AREA SERVICED BY THIS WATER SOURCE.

***Source Name:** SPRING, UNNAMED TRIBUTARY OF CROOKED CREEK
Source Type: SURFACE WATER

***Point of Diversion and Means of Diversion:**

<u>ID</u>	<u>Govt Lot</u>	<u>Qtr Sec</u>	<u>Sec</u>	<u>Twp</u>	<u>Rge</u>	<u>County</u>
1		SENE SW	18	14N	2E	MEAGHER

Period of Diversion: JANUARY 1 TO DECEMBER 31

Diversion Means: LIVESTOCK DIRECT FROM SOURCE

Period of Use: JANUARY 1 TO DECEMBER 31

***Place of Use:**

<u>ID</u>	<u>Acres</u>	<u>Govt Lot</u>	<u>Qtr Sec</u>	<u>Sec</u>	<u>Twp</u>	<u>Rge</u>	<u>County</u>
1			SENE SW	18	14N	2E	MEAGHER

Remarks:

THE FOLLOWING ISSUES WERE IDENTIFIED BY THE DNRC DURING ITS EXAMINATION OF THIS WATER RIGHT CLAIM.

THIS CLAIM NUMBER WAS NOT INCLUDED IN THE BASIN 41J DECREE ISSUED 12/16/2010.

A BETTER UNDERSTANDING OF YOUR CLAIMED WATER RIGHT CAN BE OBTAINED BY COMPARING YOUR RIGHT WITH OTHER CLAIMS IN THE BASIN. FOR EXAMPLE, COMPARE PRIORITY DATES, FLOW RATES, VOLUMES, OR ACRES IRRIGATED. ALSO, YOUR WATER RIGHT MAY BE SUBJECT TO WATER RIGHTS IN ADJOINING SUBBASINS OR BASINS AS WELL AS BEING SUBJECT TO OTHER RIGHTS ON YOUR SOURCE OF SUPPLY. FINALLY, YOUR WATER RIGHT MAY BE SUBJECT TO INDIAN RESERVED AND FEDERAL RESERVED WATER RIGHTS.

COMPLETE DETAILS REGARDING THE DNRC PREPARATION OF THIS INTERLOCUTORY DECREE AND RELATED MATERIALS CAN BE REVIEWED AT THE OFFICE LOCATIONS IDENTIFIED IN THE DOCUMENT ENTITLED "NOTICE OF ENTRY OF INTERLOCUTORY DECREE AND NOTICE OF AVAILABILITY."

SEE GENERAL FINDINGS OF FACT AND CONCLUSIONS OF LAW FOR FURTHER EXPLANATION OF YOUR CLAIMED WATER RIGHT. THESE FINDINGS CAN BE FOUND AS INDICATED IN THE DOCUMENT ENTITLED "NOTICE OF ENTRY OF INTERLOCUTORY DECREE AND NOTICE OF AVAILABILITY." IF YOU NEED OBJECTION FORMS, OR HAVE QUESTIONS ABOUT WATER COURT PROCEDURES OR CHANGES TO YOUR RIGHT, YOU CAN CONTACT THE WATER COURT BY CALLING 1-800-624-3270 (WITHIN MONTANA ONLY) OR 1-406-586-4364, OR BY WRITING TO P.O. BOX 1389, BOZEMAN, MT 59771-1389.

**INTERLOCUTORY DECREE
SMITH RIVER
BASIN 41J
ABSTRACT OF WATER RIGHT CLAIM**

IMPORTANT NOTICE

YOUR WATER RIGHT AS SHOWN ON THIS ABSTRACT MAY HAVE CHANGES FROM YOUR WATER RIGHT AS CLAIMED OR AMENDED. AN ASTERISK (*) HAS BEEN PLACED NEXT TO EACH ITEM CHANGED BY THE MONTANA WATER COURT OR BY THE DEPARTMENT OF NATURAL RESOURCES AND CONSERVATION (DNRC) DURING THE PREPARATION OF THIS INTERLOCUTORY DECREE. THESE CHANGES ARE AUTHORIZED BY THE MONTANA SUPREME COURT WATER RIGHT CLAIMS EXAMINATION RULES OR BY ORDER OF THE WATER COURT.

OBJECTIONS MAY BE FILED ACCORDING TO THE PROCEDURES OUTLINED IN THE DOCUMENT ENTITLED "NOTICE OF ENTRY OF INTERLOCUTORY DECREE AND NOTICE OF AVAILABILITY."

Water Right Number: 41J 30135236 STATEMENT OF CLAIM
Version: 1 -- ORIGINAL RIGHT
Status: ACTIVE

Owners: DANA RANCH CO INC
PO BOX 499
LAREDO, TX 78042-0449

Priority Date: APRIL 21, 1898

Type of Historical Right: USE

Purpose (Use): STOCK

***Flow Rate:** A SPECIFIC FLOW RATE HAS NOT BEEN DECREED BECAUSE THIS USE CONSISTS OF STOCK DRINKING DIRECTLY FROM THE SOURCE, OR FROM A DITCH SYSTEM. THE FLOW RATE IS LIMITED TO THE MINIMUM AMOUNT HISTORICALLY NECESSARY TO SUSTAIN THIS PURPOSE.

***Volume:** THIS RIGHT INCLUDES THE AMOUNT OF WATER CONSUMPTIVELY USED FOR STOCKWATERING PURPOSES AT THE RATE OF 30 GALLONS PER DAY PER ANIMAL UNIT. ANIMAL UNITS SHALL BE BASED ON REASONABLE CARRYING CAPACITY AND HISTORICAL USE OF THE AREA SERVICED BY THIS WATER SOURCE.

***Source Name:** SPRING, UNNAMED TRIBUTARY OF WHITETAIL CREEK
Source Type: SURFACE WATER

Point of Diversion and Means of Diversion:

<u>ID</u>	<u>Govt Lot</u>	<u>Qtr Sec</u>	<u>Sec</u>	<u>Twp</u>	<u>Rge</u>	<u>County</u>
1		NESESE	18	14N	2E	MEAGHER

Period of Diversion: JANUARY 1 TO DECEMBER 31

Diversion Means: LIVESTOCK DIRECT FROM SOURCE

Period of Use: JANUARY 1 TO DECEMBER 31

Place of Use:

<u>ID</u>	<u>Acres</u>	<u>Govt Lot</u>	<u>Qtr Sec</u>	<u>Sec</u>	<u>Twp</u>	<u>Rge</u>	<u>County</u>
1			NESESE	18	14N	2E	MEAGHER

Remarks:

THE FOLLOWING ISSUES WERE IDENTIFIED BY THE DNRC DURING ITS EXAMINATION OF THIS WATER RIGHT CLAIM.

THIS CLAIM NUMBER WAS NOT INCLUDED IN THE BASIN 41J DECREE ISSUED 12/16/2010.

A BETTER UNDERSTANDING OF YOUR CLAIMED WATER RIGHT CAN BE OBTAINED BY COMPARING YOUR RIGHT WITH OTHER CLAIMS IN THE BASIN. FOR EXAMPLE, COMPARE PRIORITY DATES, FLOW RATES, VOLUMES, OR ACRES IRRIGATED. ALSO, YOUR WATER RIGHT MAY BE SUBJECT TO WATER RIGHTS IN ADJOINING SUBBASINS OR BASINS AS WELL AS BEING SUBJECT TO OTHER RIGHTS ON YOUR SOURCE OF SUPPLY. FINALLY, YOUR WATER RIGHT MAY BE SUBJECT TO INDIAN RESERVED AND FEDERAL RESERVED WATER RIGHTS.

COMPLETE DETAILS REGARDING THE DNRC PREPARATION OF THIS INTERLOCUTORY DECREE AND RELATED MATERIALS CAN BE REVIEWED AT THE OFFICE LOCATIONS IDENTIFIED IN THE DOCUMENT ENTITLED "NOTICE OF ENTRY OF INTERLOCUTORY DECREE AND NOTICE OF AVAILABILITY."

SEE GENERAL FINDINGS OF FACT AND CONCLUSIONS OF LAW FOR FURTHER EXPLANATION OF YOUR CLAIMED WATER RIGHT. THESE FINDINGS CAN BE FOUND AS INDICATED IN THE DOCUMENT ENTITLED "NOTICE OF ENTRY OF INTERLOCUTORY DECREE AND NOTICE OF AVAILABILITY." IF YOU NEED OBJECTION FORMS, OR HAVE QUESTIONS ABOUT WATER COURT PROCEDURES OR CHANGES TO YOUR RIGHT, YOU CAN CONTACT THE WATER COURT BY CALLING 1-800-624-3270 (WITHIN MONTANA ONLY) OR 1-406-586-4364, OR BY WRITING TO P.O. BOX 1389, BOZEMAN, MT 59771-1389.

**INTERLOCUTORY DECREE
SMITH RIVER
BASIN 41J
ABSTRACT OF WATER RIGHT CLAIM**

IMPORTANT NOTICE

YOUR WATER RIGHT AS SHOWN ON THIS ABSTRACT MAY HAVE CHANGES FROM YOUR WATER RIGHT AS CLAIMED OR AMENDED. AN ASTERISK (*) HAS BEEN PLACED NEXT TO EACH ITEM CHANGED BY THE MONTANA WATER COURT OR BY THE DEPARTMENT OF NATURAL RESOURCES AND CONSERVATION (DNRC) DURING THE PREPARATION OF THIS INTERLOCUTORY DECREE. THESE CHANGES ARE AUTHORIZED BY THE MONTANA SUPREME COURT WATER RIGHT CLAIMS EXAMINATION RULES OR BY ORDER OF THE WATER COURT.

OBJECTIONS MAY BE FILED ACCORDING TO THE PROCEDURES OUTLINED IN THE DOCUMENT ENTITLED "NOTICE OF ENTRY OF INTERLOCUTORY DECREE AND NOTICE OF AVAILABILITY."

Water Right Number: 41J 30135237 STATEMENT OF CLAIM
Version: 1 -- ORIGINAL RIGHT
Status: ACTIVE

Owners: STEVEN C UMPHRES
1082 CALVERT RD
STOCKETT, MT 59480

Priority Date: DECEMBER 31, 1911

Type of Historical Right: USE

Purpose (Use): DOMESTIC

Flow Rate: 10.00 GPM

Volume: 2.20 AC-FT

Households: 1

Maximum Acres: 0.50

Source Name: GROUNDWATER

Source Type: GROUNDWATER

Point of Diversion and Means of Diversion:

<u>ID</u>	<u>Govt Lot</u>	<u>Qtr Sec</u>	<u>Sec</u>	<u>Twp</u>	<u>Rge</u>	<u>County</u>
1		NWSWSE	6	16N	5E	CASCADE

Period of Diversion: JANUARY 1 TO DECEMBER 31

Diversion Means: WELL

Period of Use: JANUARY 1 TO DECEMBER 31

Place of Use:

<u>ID</u>	<u>Acres</u>	<u>Govt Lot</u>	<u>Qtr Sec</u>	<u>Sec</u>	<u>Twp</u>	<u>Rge</u>	<u>County</u>
1	0.50		NWSWSE	6	16N	5E	CASCADE

Total: 0.50

Remarks:

THE FOLLOWING ISSUES WERE IDENTIFIED BY THE DNRC DURING ITS EXAMINATION OF THIS WATER RIGHT CLAIM.

THIS CLAIM NUMBER WAS NOT INCLUDED IN THE BASIN 41J DECREE ISSUED 12/16/2010.

A BETTER UNDERSTANDING OF YOUR CLAIMED WATER RIGHT CAN BE OBTAINED BY COMPARING YOUR RIGHT WITH OTHER CLAIMS IN THE BASIN. FOR EXAMPLE, COMPARE PRIORITY DATES, FLOW RATES, VOLUMES, OR ACRES IRRIGATED. ALSO, YOUR WATER RIGHT MAY BE SUBJECT TO WATER RIGHTS IN ADJOINING SUBBASINS OR BASINS AS WELL AS BEING SUBJECT TO OTHER RIGHTS ON YOUR SOURCE OF SUPPLY. FINALLY, YOUR WATER RIGHT MAY BE SUBJECT TO INDIAN RESERVED AND FEDERAL RESERVED WATER RIGHTS.

COMPLETE DETAILS REGARDING THE DNRC PREPARATION OF THIS INTERLOCUTORY DECREE AND RELATED MATERIALS CAN BE REVIEWED AT THE OFFICE LOCATIONS IDENTIFIED IN THE DOCUMENT ENTITLED "NOTICE OF ENTRY OF INTERLOCUTORY DECREE AND NOTICE OF AVAILABILITY."

SEE GENERAL FINDINGS OF FACT AND CONCLUSIONS OF LAW FOR FURTHER EXPLANATION OF YOUR CLAIMED WATER RIGHT. THESE FINDINGS CAN BE FOUND AS INDICATED IN THE DOCUMENT ENTITLED "NOTICE OF ENTRY OF INTERLOCUTORY DECREE AND NOTICE OF AVAILABILITY." IF YOU NEED OBJECTION FORMS, OR HAVE QUESTIONS ABOUT WATER COURT PROCEDURES OR CHANGES TO YOUR RIGHT, YOU CAN CONTACT THE WATER COURT BY CALLING 1-800-624-3270 (WITHIN MONTANA ONLY) OR 1-406-586-4364, OR BY WRITING TO P.O. BOX 1389, BOZEMAN, MT 59771-1389.

**INTERLOCUTORY DECREE
SMITH RIVER
BASIN 41J
ABSTRACT OF WATER RIGHT CLAIM**

IMPORTANT NOTICE

YOUR WATER RIGHT AS SHOWN ON THIS ABSTRACT MAY HAVE CHANGES FROM YOUR WATER RIGHT AS CLAIMED OR AMENDED. AN ASTERISK (*) HAS BEEN PLACED NEXT TO EACH ITEM CHANGED BY THE MONTANA WATER COURT OR BY THE DEPARTMENT OF NATURAL RESOURCES AND CONSERVATION (DNRC) DURING THE PREPARATION OF THIS INTERLOCUTORY DECREE. THESE CHANGES ARE AUTHORIZED BY THE MONTANA SUPREME COURT WATER RIGHT CLAIMS EXAMINATION RULES OR BY ORDER OF THE WATER COURT.

OBJECTIONS MAY BE FILED ACCORDING TO THE PROCEDURES OUTLINED IN THE DOCUMENT ENTITLED "NOTICE OF ENTRY OF INTERLOCUTORY DECREE AND NOTICE OF AVAILABILITY."

Water Right Number: 41J 30135239 STATEMENT OF CLAIM
Version: 1 -- ORIGINAL RIGHT
Status: ACTIVE

Owners: DANA RANCH CO INC
PO BOX 499
LAREDO, TX 78042-0449

Priority Date: APRIL 21, 1898

Type of Historical Right: USE

Purpose (Use): STOCK

***Flow Rate:** A SPECIFIC FLOW RATE HAS NOT BEEN DECREED BECAUSE THIS USE CONSISTS OF STOCK DRINKING DIRECTLY FROM THE SOURCE, OR FROM A DITCH SYSTEM. THE FLOW RATE IS LIMITED TO THE MINIMUM AMOUNT HISTORICALLY NECESSARY TO SUSTAIN THIS PURPOSE.

***Volume:** THIS RIGHT INCLUDES THE AMOUNT OF WATER CONSUMPTIVELY USED FOR STOCKWATERING PURPOSES AT THE RATE OF 30 GALLONS PER DAY PER ANIMAL UNIT. ANIMAL UNITS SHALL BE BASED ON REASONABLE CARRYING CAPACITY AND HISTORICAL USE OF THE AREA SERVICED BY THIS WATER SOURCE.

***Source Name:** SPRING, UNNAMED TRIBUTARY OF CROOKED CREEK

Source Type: SURFACE WATER

***Point of Diversion and Means of Diversion:**

<u>ID</u>	<u>Govt Lot</u>	<u>Qtr Sec</u>	<u>Sec</u>	<u>Twp</u>	<u>Rge</u>	<u>County</u>
1	2	SWSWNW	18	14N	2E	MEAGHER

Period of Diversion: JANUARY 1 TO DECEMBER 31

Diversion Means: LIVESTOCK DIRECT FROM SOURCE

Period of Use: JANUARY 1 TO DECEMBER 31

***Place of Use:**

<u>ID</u>	<u>Acres</u>	<u>Govt Lot</u>	<u>Qtr Sec</u>	<u>Sec</u>	<u>Twp</u>	<u>Rge</u>	<u>County</u>
1		2	SWSWNW	18	14N	2E	MEAGHER

Remarks:

THE FOLLOWING ISSUES WERE IDENTIFIED BY THE DNRC DURING ITS EXAMINATION OF THIS WATER RIGHT CLAIM.

THIS CLAIM NUMBER WAS NOT INCLUDED IN THE BASIN 41J DECREE ISSUED 12/16/2010.

A BETTER UNDERSTANDING OF YOUR CLAIMED WATER RIGHT CAN BE OBTAINED BY COMPARING YOUR RIGHT WITH OTHER CLAIMS IN THE BASIN. FOR EXAMPLE, COMPARE PRIORITY DATES, FLOW RATES, VOLUMES, OR ACRES IRRIGATED. ALSO, YOUR WATER RIGHT MAY BE SUBJECT TO WATER RIGHTS IN ADJOINING SUBBASINS OR BASINS AS WELL AS BEING SUBJECT TO OTHER RIGHTS ON YOUR SOURCE OF SUPPLY. FINALLY, YOUR WATER RIGHT MAY BE SUBJECT TO INDIAN RESERVED AND FEDERAL RESERVED WATER RIGHTS.

COMPLETE DETAILS REGARDING THE DNRC PREPARATION OF THIS INTERLOCUTORY DECREE AND RELATED MATERIALS CAN BE REVIEWED AT THE OFFICE LOCATIONS IDENTIFIED IN THE DOCUMENT ENTITLED "NOTICE OF ENTRY OF INTERLOCUTORY DECREE AND NOTICE OF AVAILABILITY."

SEE GENERAL FINDINGS OF FACT AND CONCLUSIONS OF LAW FOR FURTHER EXPLANATION OF YOUR CLAIMED WATER RIGHT. THESE FINDINGS CAN BE FOUND AS INDICATED IN THE DOCUMENT ENTITLED "NOTICE OF ENTRY OF INTERLOCUTORY DECREE AND NOTICE OF AVAILABILITY." IF YOU NEED OBJECTION FORMS, OR HAVE QUESTIONS ABOUT WATER COURT PROCEDURES OR CHANGES TO YOUR RIGHT, YOU CAN CONTACT THE WATER COURT BY CALLING 1-800-624-3270 (WITHIN MONTANA ONLY) OR 1-406-586-4364, OR BY WRITING TO P.O. BOX 1389, BOZEMAN, MT 59771-1389.

**INTERLOCUTORY DECREE
SMITH RIVER
BASIN 41J
ABSTRACT OF WATER RIGHT CLAIM**

IMPORTANT NOTICE

YOUR WATER RIGHT AS SHOWN ON THIS ABSTRACT MAY HAVE CHANGES FROM YOUR WATER RIGHT AS CLAIMED OR AMENDED. AN ASTERISK (*) HAS BEEN PLACED NEXT TO EACH ITEM CHANGED BY THE MONTANA WATER COURT OR BY THE DEPARTMENT OF NATURAL RESOURCES AND CONSERVATION (DNRC) DURING THE PREPARATION OF THIS INTERLOCUTORY DECREE. THESE CHANGES ARE AUTHORIZED BY THE MONTANA SUPREME COURT WATER RIGHT CLAIMS EXAMINATION RULES OR BY ORDER OF THE WATER COURT.

OBJECTIONS MAY BE FILED ACCORDING TO THE PROCEDURES OUTLINED IN THE DOCUMENT ENTITLED "NOTICE OF ENTRY OF INTERLOCUTORY DECREE AND NOTICE OF AVAILABILITY."

Water Right Number: 41J 30135240 STATEMENT OF CLAIM
Version: 1 -- ORIGINAL RIGHT
Status: ACTIVE

Owners: DANA RANCH CO INC
PO BOX 499
LAREDO, TX 78042-0449

Priority Date: APRIL 21, 1898

Type of Historical Right: USE

Purpose (Use): STOCK

***Flow Rate:** A SPECIFIC FLOW RATE HAS NOT BEEN DECREED BECAUSE THIS USE CONSISTS OF STOCK DRINKING DIRECTLY FROM THE SOURCE, OR FROM A DITCH SYSTEM. THE FLOW RATE IS LIMITED TO THE MINIMUM AMOUNT HISTORICALLY NECESSARY TO SUSTAIN THIS PURPOSE.

***Volume:** THIS RIGHT INCLUDES THE AMOUNT OF WATER CONSUMPTIVELY USED FOR STOCKWATERING PURPOSES AT THE RATE OF 30 GALLONS PER DAY PER ANIMAL UNIT. ANIMAL UNITS SHALL BE BASED ON REASONABLE CARRYING CAPACITY AND HISTORICAL USE OF THE AREA SERVICED BY THIS WATER SOURCE.

***Source Name:** SPRING, UNNAMED TRIBUTARY OF WHITETAIL CREEK
Source Type: SURFACE WATER

Point of Diversion and Means of Diversion:

<u>ID</u>	<u>Govt Lot</u>	<u>Qtr Sec</u>	<u>Sec</u>	<u>Twp</u>	<u>Rge</u>	<u>County</u>
1		NWSENE	19	14N	2E	MEAGHER

Period of Diversion: JANUARY 1 TO DECEMBER 31

Diversion Means: LIVESTOCK DIRECT FROM SOURCE

Period of Use: JANUARY 1 TO DECEMBER 31

Place of Use:

<u>ID</u>	<u>Acres</u>	<u>Govt Lot</u>	<u>Qtr Sec</u>	<u>Sec</u>	<u>Twp</u>	<u>Rge</u>	<u>County</u>
1			NWSENE	19	14N	2E	MEAGHER

Remarks:

THE FOLLOWING ISSUES WERE IDENTIFIED BY THE DNRC DURING ITS EXAMINATION OF THIS WATER RIGHT CLAIM.

THIS CLAIM NUMBER WAS NOT INCLUDED IN THE BASIN 41J DECREE ISSUED 12/16/2010.

A BETTER UNDERSTANDING OF YOUR CLAIMED WATER RIGHT CAN BE OBTAINED BY COMPARING YOUR RIGHT WITH OTHER CLAIMS IN THE BASIN. FOR EXAMPLE, COMPARE PRIORITY DATES, FLOW RATES, VOLUMES, OR ACRES IRRIGATED. ALSO, YOUR WATER RIGHT MAY BE SUBJECT TO WATER RIGHTS IN ADJOINING SUBBASINS OR BASINS AS WELL AS BEING SUBJECT TO OTHER RIGHTS ON YOUR SOURCE OF SUPPLY. FINALLY, YOUR WATER RIGHT MAY BE SUBJECT TO INDIAN RESERVED AND FEDERAL RESERVED WATER RIGHTS.

COMPLETE DETAILS REGARDING THE DNRC PREPARATION OF THIS INTERLOCUTORY DECREE AND RELATED MATERIALS CAN BE REVIEWED AT THE OFFICE LOCATIONS IDENTIFIED IN THE DOCUMENT ENTITLED "NOTICE OF ENTRY OF INTERLOCUTORY DECREE AND NOTICE OF AVAILABILITY."

SEE GENERAL FINDINGS OF FACT AND CONCLUSIONS OF LAW FOR FURTHER EXPLANATION OF YOUR CLAIMED WATER RIGHT. THESE FINDINGS CAN BE FOUND AS INDICATED IN THE DOCUMENT ENTITLED "NOTICE OF ENTRY OF INTERLOCUTORY DECREE AND NOTICE OF AVAILABILITY." IF YOU NEED OBJECTION FORMS, OR HAVE QUESTIONS ABOUT WATER COURT PROCEDURES OR CHANGES TO YOUR RIGHT, YOU CAN CONTACT THE WATER COURT BY CALLING 1-800-624-3270 (WITHIN MONTANA ONLY) OR 1-406-586-4364, OR BY WRITING TO P.O. BOX 1389, BOZEMAN, MT 59771-1389.

**INTERLOCUTORY DECREE
SMITH RIVER
BASIN 41J
ABSTRACT OF WATER RIGHT CLAIM**

IMPORTANT NOTICE

YOUR WATER RIGHT AS SHOWN ON THIS ABSTRACT MAY HAVE CHANGES FROM YOUR WATER RIGHT AS CLAIMED OR AMENDED. AN ASTERISK (*) HAS BEEN PLACED NEXT TO EACH ITEM CHANGED BY THE MONTANA WATER COURT OR BY THE DEPARTMENT OF NATURAL RESOURCES AND CONSERVATION (DNRC) DURING THE PREPARATION OF THIS INTERLOCUTORY DECREE. THESE CHANGES ARE AUTHORIZED BY THE MONTANA SUPREME COURT WATER RIGHT CLAIMS EXAMINATION RULES OR BY ORDER OF THE WATER COURT.

OBJECTIONS MAY BE FILED ACCORDING TO THE PROCEDURES OUTLINED IN THE DOCUMENT ENTITLED "NOTICE OF ENTRY OF INTERLOCUTORY DECREE AND NOTICE OF AVAILABILITY."

Water Right Number: 41J 30135242 STATEMENT OF CLAIM
Version: 1 -- ORIGINAL RIGHT
Status: ACTIVE

Owners: DANA RANCH CO INC
PO BOX 499
LAREDO, TX 78042-0449

Priority Date: APRIL 21, 1898

Type of Historical Right: USE

Purpose (Use): STOCK

***Flow Rate:** A SPECIFIC FLOW RATE HAS NOT BEEN DECREED BECAUSE THIS USE CONSISTS OF STOCK DRINKING DIRECTLY FROM THE SOURCE, OR FROM A DITCH SYSTEM. THE FLOW RATE IS LIMITED TO THE MINIMUM AMOUNT HISTORICALLY NECESSARY TO SUSTAIN THIS PURPOSE.

***Volume:** THIS RIGHT INCLUDES THE AMOUNT OF WATER CONSUMPTIVELY USED FOR STOCKWATERING PURPOSES AT THE RATE OF 30 GALLONS PER DAY PER ANIMAL UNIT. ANIMAL UNITS SHALL BE BASED ON REASONABLE CARRYING CAPACITY AND HISTORICAL USE OF THE AREA SERVICED BY THIS WATER SOURCE.

***Source Name:** SPRING, UNNAMED TRIBUTARY OF WHITETAIL CREEK
Source Type: SURFACE WATER

Point of Diversion and Means of Diversion:

<u>ID</u>	<u>Govt Lot</u>	<u>Qtr Sec</u>	<u>Sec</u>	<u>Twp</u>	<u>Rge</u>	<u>County</u>
1		SESENE	19	14N	2E	MEAGHER

Period of Diversion: JANUARY 1 TO DECEMBER 31

Diversion Means: LIVESTOCK DIRECT FROM SOURCE

Period of Use: JANUARY 1 TO DECEMBER 31

Place of Use:

<u>ID</u>	<u>Acres</u>	<u>Govt Lot</u>	<u>Qtr Sec</u>	<u>Sec</u>	<u>Twp</u>	<u>Rge</u>	<u>County</u>
1			SESENE	19	14N	2E	MEAGHER

Remarks:

THE FOLLOWING ISSUES WERE IDENTIFIED BY THE DNRC DURING ITS EXAMINATION OF THIS WATER RIGHT CLAIM.

THIS CLAIM NUMBER WAS NOT INCLUDED IN THE BASIN 41J DECREE ISSUED 12/16/2010.

A BETTER UNDERSTANDING OF YOUR CLAIMED WATER RIGHT CAN BE OBTAINED BY COMPARING YOUR RIGHT WITH OTHER CLAIMS IN THE BASIN. FOR EXAMPLE, COMPARE PRIORITY DATES, FLOW RATES, VOLUMES, OR ACRES IRRIGATED. ALSO, YOUR WATER RIGHT MAY BE SUBJECT TO WATER RIGHTS IN ADJOINING SUBBASINS OR BASINS AS WELL AS BEING SUBJECT TO OTHER RIGHTS ON YOUR SOURCE OF SUPPLY. FINALLY, YOUR WATER RIGHT MAY BE SUBJECT TO INDIAN RESERVED AND FEDERAL RESERVED WATER RIGHTS.

COMPLETE DETAILS REGARDING THE DNRC PREPARATION OF THIS INTERLOCUTORY DECREE AND RELATED MATERIALS CAN BE REVIEWED AT THE OFFICE LOCATIONS IDENTIFIED IN THE DOCUMENT ENTITLED "NOTICE OF ENTRY OF INTERLOCUTORY DECREE AND NOTICE OF AVAILABILITY."

SEE GENERAL FINDINGS OF FACT AND CONCLUSIONS OF LAW FOR FURTHER EXPLANATION OF YOUR CLAIMED WATER RIGHT. THESE FINDINGS CAN BE FOUND AS INDICATED IN THE DOCUMENT ENTITLED "NOTICE OF ENTRY OF INTERLOCUTORY DECREE AND NOTICE OF AVAILABILITY." IF YOU NEED OBJECTION FORMS, OR HAVE QUESTIONS ABOUT WATER COURT PROCEDURES OR CHANGES TO YOUR RIGHT, YOU CAN CONTACT THE WATER COURT BY CALLING 1-800-624-3270 (WITHIN MONTANA ONLY) OR 1-406-586-4364, OR BY WRITING TO P.O. BOX 1389, BOZEMAN, MT 59771-1389.

**INTERLOCUTORY DECREE
SMITH RIVER
BASIN 41J
ABSTRACT OF WATER RIGHT CLAIM**

IMPORTANT NOTICE

YOUR WATER RIGHT AS SHOWN ON THIS ABSTRACT MAY HAVE CHANGES FROM YOUR WATER RIGHT AS CLAIMED OR AMENDED. AN ASTERISK (*) HAS BEEN PLACED NEXT TO EACH ITEM CHANGED BY THE MONTANA WATER COURT OR BY THE DEPARTMENT OF NATURAL RESOURCES AND CONSERVATION (DNRC) DURING THE PREPARATION OF THIS INTERLOCUTORY DECREE. THESE CHANGES ARE AUTHORIZED BY THE MONTANA SUPREME COURT WATER RIGHT CLAIMS EXAMINATION RULES OR BY ORDER OF THE WATER COURT.

OBJECTIONS MAY BE FILED ACCORDING TO THE PROCEDURES OUTLINED IN THE DOCUMENT ENTITLED "NOTICE OF ENTRY OF INTERLOCUTORY DECREE AND NOTICE OF AVAILABILITY."

Water Right Number: 41J 30135244 STATEMENT OF CLAIM
Version: 1 -- ORIGINAL RIGHT
Status: ACTIVE

Owners: DANA RANCH CO INC
PO BOX 499
LAREDO, TX 78042-0449

Priority Date: APRIL 21, 1898

Type of Historical Right: USE

Purpose (Use): STOCK

***Flow Rate:** A SPECIFIC FLOW RATE HAS NOT BEEN DECREED BECAUSE THIS USE CONSISTS OF STOCK DRINKING DIRECTLY FROM THE SOURCE, OR FROM A DITCH SYSTEM. THE FLOW RATE IS LIMITED TO THE MINIMUM AMOUNT HISTORICALLY NECESSARY TO SUSTAIN THIS PURPOSE.

***Volume:** THIS RIGHT INCLUDES THE AMOUNT OF WATER CONSUMPTIVELY USED FOR STOCKWATERING PURPOSES AT THE RATE OF 30 GALLONS PER DAY PER ANIMAL UNIT. ANIMAL UNITS SHALL BE BASED ON REASONABLE CARRYING CAPACITY AND HISTORICAL USE OF THE AREA SERVICED BY THIS WATER SOURCE.

***Source Name:** SPRING, UNNAMED TRIBUTARY OF WHITETAIL CREEK
Source Type: SURFACE WATER

Point of Diversion and Means of Diversion:

<u>ID</u>	<u>Govt Lot</u>	<u>Qtr Sec</u>	<u>Sec</u>	<u>Twp</u>	<u>Rge</u>	<u>County</u>
1		SWNWNW	20	14N	2E	MEAGHER

Period of Diversion: JANUARY 1 TO DECEMBER 31

Diversion Means: LIVESTOCK DIRECT FROM SOURCE

Period of Use: JANUARY 1 TO DECEMBER 31

Place of Use:

<u>ID</u>	<u>Acres</u>	<u>Govt Lot</u>	<u>Qtr Sec</u>	<u>Sec</u>	<u>Twp</u>	<u>Rge</u>	<u>County</u>
1			SWNWNW	20	14N	2E	MEAGHER

Remarks:

THE FOLLOWING ISSUES WERE IDENTIFIED BY THE DNRC DURING ITS EXAMINATION OF THIS WATER RIGHT CLAIM.

THIS CLAIM NUMBER WAS NOT INCLUDED IN THE BASIN 41J DECREE ISSUED 12/16/2010.

A BETTER UNDERSTANDING OF YOUR CLAIMED WATER RIGHT CAN BE OBTAINED BY COMPARING YOUR RIGHT WITH OTHER CLAIMS IN THE BASIN. FOR EXAMPLE, COMPARE PRIORITY DATES, FLOW RATES, VOLUMES, OR ACRES IRRIGATED. ALSO, YOUR WATER RIGHT MAY BE SUBJECT TO WATER RIGHTS IN ADJOINING SUBBASINS OR BASINS AS WELL AS BEING SUBJECT TO OTHER RIGHTS ON YOUR SOURCE OF SUPPLY. FINALLY, YOUR WATER RIGHT MAY BE SUBJECT TO INDIAN RESERVED AND FEDERAL RESERVED WATER RIGHTS.

COMPLETE DETAILS REGARDING THE DNRC PREPARATION OF THIS INTERLOCUTORY DECREE AND RELATED MATERIALS CAN BE REVIEWED AT THE OFFICE LOCATIONS IDENTIFIED IN THE DOCUMENT ENTITLED "NOTICE OF ENTRY OF INTERLOCUTORY DECREE AND NOTICE OF AVAILABILITY."

SEE GENERAL FINDINGS OF FACT AND CONCLUSIONS OF LAW FOR FURTHER EXPLANATION OF YOUR CLAIMED WATER RIGHT. THESE FINDINGS CAN BE FOUND AS INDICATED IN THE DOCUMENT ENTITLED "NOTICE OF ENTRY OF INTERLOCUTORY DECREE AND NOTICE OF AVAILABILITY." IF YOU NEED OBJECTION FORMS, OR HAVE QUESTIONS ABOUT WATER COURT PROCEDURES OR CHANGES TO YOUR RIGHT, YOU CAN CONTACT THE WATER COURT BY CALLING 1-800-624-3270 (WITHIN MONTANA ONLY) OR 1-406-586-4364, OR BY WRITING TO P.O. BOX 1389, BOZEMAN, MT 59771-1389.

**INTERLOCUTORY DECREE
SMITH RIVER
BASIN 41J
ABSTRACT OF WATER RIGHT CLAIM**

IMPORTANT NOTICE

YOUR WATER RIGHT AS SHOWN ON THIS ABSTRACT MAY HAVE CHANGES FROM YOUR WATER RIGHT AS CLAIMED OR AMENDED. AN ASTERISK (*) HAS BEEN PLACED NEXT TO EACH ITEM CHANGED BY THE MONTANA WATER COURT OR BY THE DEPARTMENT OF NATURAL RESOURCES AND CONSERVATION (DNRC) DURING THE PREPARATION OF THIS INTERLOCUTORY DECREE. THESE CHANGES ARE AUTHORIZED BY THE MONTANA SUPREME COURT WATER RIGHT CLAIMS EXAMINATION RULES OR BY ORDER OF THE WATER COURT.

OBJECTIONS MAY BE FILED ACCORDING TO THE PROCEDURES OUTLINED IN THE DOCUMENT ENTITLED "NOTICE OF ENTRY OF INTERLOCUTORY DECREE AND NOTICE OF AVAILABILITY."

Water Right Number: 41J 30135246 STATEMENT OF CLAIM
Version: 1 -- ORIGINAL RIGHT
Status: ACTIVE

Owners: DANA RANCH CO INC
PO BOX 499
LAREDO, TX 78042-0449

Priority Date: APRIL 21, 1898

Type of Historical Right: USE

Purpose (Use): STOCK

***Flow Rate:** A SPECIFIC FLOW RATE HAS NOT BEEN DECREED BECAUSE THIS USE CONSISTS OF STOCK DRINKING DIRECTLY FROM THE SOURCE, OR FROM A DITCH SYSTEM. THE FLOW RATE IS LIMITED TO THE MINIMUM AMOUNT HISTORICALLY NECESSARY TO SUSTAIN THIS PURPOSE.

***Volume:** THIS RIGHT INCLUDES THE AMOUNT OF WATER CONSUMPTIVELY USED FOR STOCKWATERING PURPOSES AT THE RATE OF 30 GALLONS PER DAY PER ANIMAL UNIT. ANIMAL UNITS SHALL BE BASED ON REASONABLE CARRYING CAPACITY AND HISTORICAL USE OF THE AREA SERVICED BY THIS WATER SOURCE.

***Source Name:** SPRING, UNNAMED TRIBUTARY OF WHITETAIL CREEK
Source Type: SURFACE WATER

Point of Diversion and Means of Diversion:

<u>ID</u>	<u>Govt Lot</u>	<u>Qtr Sec</u>	<u>Sec</u>	<u>Twp</u>	<u>Rge</u>	<u>County</u>
1		NWSWSW	21	14N	2E	MEAGHER

Period of Diversion: JANUARY 1 TO DECEMBER 31

Diversion Means: LIVESTOCK DIRECT FROM SOURCE

Period of Use: JANUARY 1 TO DECEMBER 31

Place of Use:

<u>ID</u>	<u>Acres</u>	<u>Govt Lot</u>	<u>Qtr Sec</u>	<u>Sec</u>	<u>Twp</u>	<u>Rge</u>	<u>County</u>
1			NWSWSW	21	14N	2E	MEAGHER

Remarks:

THE FOLLOWING ISSUES WERE IDENTIFIED BY THE DNRC DURING ITS EXAMINATION OF THIS WATER RIGHT CLAIM.

THIS CLAIM NUMBER WAS NOT INCLUDED IN THE BASIN 41J DECREE ISSUED 12/16/2010.

A BETTER UNDERSTANDING OF YOUR CLAIMED WATER RIGHT CAN BE OBTAINED BY COMPARING YOUR RIGHT WITH OTHER CLAIMS IN THE BASIN. FOR EXAMPLE, COMPARE PRIORITY DATES, FLOW RATES, VOLUMES, OR ACRES IRRIGATED. ALSO, YOUR WATER RIGHT MAY BE SUBJECT TO WATER RIGHTS IN ADJOINING SUBBASINS OR BASINS AS WELL AS BEING SUBJECT TO OTHER RIGHTS ON YOUR SOURCE OF SUPPLY. FINALLY, YOUR WATER RIGHT MAY BE SUBJECT TO INDIAN RESERVED AND FEDERAL RESERVED WATER RIGHTS.

COMPLETE DETAILS REGARDING THE DNRC PREPARATION OF THIS INTERLOCUTORY DECREE AND RELATED MATERIALS CAN BE REVIEWED AT THE OFFICE LOCATIONS IDENTIFIED IN THE DOCUMENT ENTITLED "NOTICE OF ENTRY OF INTERLOCUTORY DECREE AND NOTICE OF AVAILABILITY."

SEE GENERAL FINDINGS OF FACT AND CONCLUSIONS OF LAW FOR FURTHER EXPLANATION OF YOUR CLAIMED WATER RIGHT. THESE FINDINGS CAN BE FOUND AS INDICATED IN THE DOCUMENT ENTITLED "NOTICE OF ENTRY OF INTERLOCUTORY DECREE AND NOTICE OF AVAILABILITY." IF YOU NEED OBJECTION FORMS, OR HAVE QUESTIONS ABOUT WATER COURT PROCEDURES OR CHANGES TO YOUR RIGHT, YOU CAN CONTACT THE WATER COURT BY CALLING 1-800-624-3270 (WITHIN MONTANA ONLY) OR 1-406-586-4364, OR BY WRITING TO P.O. BOX 1389, BOZEMAN, MT 59771-1389.

**INTERLOCUTORY DECREE
SMITH RIVER
BASIN 41J
ABSTRACT OF WATER RIGHT CLAIM**

IMPORTANT NOTICE

YOUR WATER RIGHT AS SHOWN ON THIS ABSTRACT MAY HAVE CHANGES FROM YOUR WATER RIGHT AS CLAIMED OR AMENDED. AN ASTERISK (*) HAS BEEN PLACED NEXT TO EACH ITEM CHANGED BY THE MONTANA WATER COURT OR BY THE DEPARTMENT OF NATURAL RESOURCES AND CONSERVATION (DNRC) DURING THE PREPARATION OF THIS INTERLOCUTORY DECREE. THESE CHANGES ARE AUTHORIZED BY THE MONTANA SUPREME COURT WATER RIGHT CLAIMS EXAMINATION RULES OR BY ORDER OF THE WATER COURT.

OBJECTIONS MAY BE FILED ACCORDING TO THE PROCEDURES OUTLINED IN THE DOCUMENT ENTITLED "NOTICE OF ENTRY OF INTERLOCUTORY DECREE AND NOTICE OF AVAILABILITY."

Water Right Number: 41J 30135248 STATEMENT OF CLAIM
Version: 1 -- ORIGINAL RIGHT
Status: ACTIVE

Owners: DANA RANCH CO INC
PO BOX 499
LAREDO, TX 78042-0449

Priority Date: APRIL 21, 1898

Type of Historical Right: USE

Purpose (Use): STOCK

***Flow Rate:** A SPECIFIC FLOW RATE HAS NOT BEEN DECREED BECAUSE THIS USE CONSISTS OF STOCK DRINKING DIRECTLY FROM THE SOURCE, OR FROM A DITCH SYSTEM. THE FLOW RATE IS LIMITED TO THE MINIMUM AMOUNT HISTORICALLY NECESSARY TO SUSTAIN THIS PURPOSE.

***Volume:** THIS RIGHT INCLUDES THE AMOUNT OF WATER CONSUMPTIVELY USED FOR STOCKWATERING PURPOSES AT THE RATE OF 30 GALLONS PER DAY PER ANIMAL UNIT. ANIMAL UNITS SHALL BE BASED ON REASONABLE CARRYING CAPACITY AND HISTORICAL USE OF THE AREA SERVICED BY THIS WATER SOURCE.

***Source Name:** SPRING, UNNAMED TRIBUTARY OF WHITETAIL CREEK

Source Type: SURFACE WATER

Point of Diversion and Means of Diversion:

<u>ID</u>	<u>Govt Lot</u>	<u>Qtr Sec</u>	<u>Sec</u>	<u>Twp</u>	<u>Rge</u>	<u>County</u>
1		NWNWNE	21	14N	2E	MEAGHER

Period of Diversion: JANUARY 1 TO DECEMBER 31

Diversion Means: LIVESTOCK DIRECT FROM SOURCE

Period of Use: JANUARY 1 TO DECEMBER 31

Place of Use:

<u>ID</u>	<u>Acres</u>	<u>Govt Lot</u>	<u>Qtr Sec</u>	<u>Sec</u>	<u>Twp</u>	<u>Rge</u>	<u>County</u>
1			NWNWNE	21	14N	2E	MEAGHER

Remarks:

THE FOLLOWING ISSUES WERE IDENTIFIED BY THE DNRC DURING ITS EXAMINATION OF THIS WATER RIGHT CLAIM.

THIS CLAIM NUMBER WAS NOT INCLUDED IN THE BASIN 41J DECREE ISSUED 12/16/2010.

A BETTER UNDERSTANDING OF YOUR CLAIMED WATER RIGHT CAN BE OBTAINED BY COMPARING YOUR RIGHT WITH OTHER CLAIMS IN THE BASIN. FOR EXAMPLE, COMPARE PRIORITY DATES, FLOW RATES, VOLUMES, OR ACRES IRRIGATED. ALSO, YOUR WATER RIGHT MAY BE SUBJECT TO WATER RIGHTS IN ADJOINING SUBBASINS OR BASINS AS WELL AS BEING SUBJECT TO OTHER RIGHTS ON YOUR SOURCE OF SUPPLY. FINALLY, YOUR WATER RIGHT MAY BE SUBJECT TO INDIAN RESERVED AND FEDERAL RESERVED WATER RIGHTS.

COMPLETE DETAILS REGARDING THE DNRC PREPARATION OF THIS INTERLOCUTORY DECREE AND RELATED MATERIALS CAN BE REVIEWED AT THE OFFICE LOCATIONS IDENTIFIED IN THE DOCUMENT ENTITLED "NOTICE OF ENTRY OF INTERLOCUTORY DECREE AND NOTICE OF AVAILABILITY."

SEE GENERAL FINDINGS OF FACT AND CONCLUSIONS OF LAW FOR FURTHER EXPLANATION OF YOUR CLAIMED WATER RIGHT. THESE FINDINGS CAN BE FOUND AS INDICATED IN THE DOCUMENT ENTITLED "NOTICE OF ENTRY OF INTERLOCUTORY DECREE AND NOTICE OF AVAILABILITY." IF YOU NEED OBJECTION FORMS, OR HAVE QUESTIONS ABOUT WATER COURT PROCEDURES OR CHANGES TO YOUR RIGHT, YOU CAN CONTACT THE WATER COURT BY CALLING 1-800-624-3270 (WITHIN MONTANA ONLY) OR 1-406-586-4364, OR BY WRITING TO P.O. BOX 1389, BOZEMAN, MT 59771-1389.

**INTERLOCUTORY DECREE
SMITH RIVER
BASIN 41J
ABSTRACT OF WATER RIGHT CLAIM**

IMPORTANT NOTICE

YOUR WATER RIGHT AS SHOWN ON THIS ABSTRACT MAY HAVE CHANGES FROM YOUR WATER RIGHT AS CLAIMED OR AMENDED. AN ASTERISK (*) HAS BEEN PLACED NEXT TO EACH ITEM CHANGED BY THE MONTANA WATER COURT OR BY THE DEPARTMENT OF NATURAL RESOURCES AND CONSERVATION (DNRC) DURING THE PREPARATION OF THIS INTERLOCUTORY DECREE. THESE CHANGES ARE AUTHORIZED BY THE MONTANA SUPREME COURT WATER RIGHT CLAIMS EXAMINATION RULES OR BY ORDER OF THE WATER COURT.

OBJECTIONS MAY BE FILED ACCORDING TO THE PROCEDURES OUTLINED IN THE DOCUMENT ENTITLED "NOTICE OF ENTRY OF INTERLOCUTORY DECREE AND NOTICE OF AVAILABILITY."

Water Right Number: 41J 30135250 STATEMENT OF CLAIM
Version: 1 -- ORIGINAL RIGHT
Status: ACTIVE

Owners: DANA RANCH CO INC
PO BOX 499
LAREDO, TX 78042-0449

Priority Date: APRIL 21, 1898

Type of Historical Right: USE

Purpose (Use): STOCK

***Flow Rate:** A SPECIFIC FLOW RATE HAS NOT BEEN DECREED BECAUSE THIS USE CONSISTS OF STOCK DRINKING DIRECTLY FROM THE SOURCE, OR FROM A DITCH SYSTEM. THE FLOW RATE IS LIMITED TO THE MINIMUM AMOUNT HISTORICALLY NECESSARY TO SUSTAIN THIS PURPOSE.

***Volume:** THIS RIGHT INCLUDES THE AMOUNT OF WATER CONSUMPTIVELY USED FOR STOCKWATERING PURPOSES AT THE RATE OF 30 GALLONS PER DAY PER ANIMAL UNIT. ANIMAL UNITS SHALL BE BASED ON REASONABLE CARRYING CAPACITY AND HISTORICAL USE OF THE AREA SERVICED BY THIS WATER SOURCE.

***Source Name:** SPRING, UNNAMED TRIBUTARY OF PINE COULEE
Source Type: SURFACE WATER

***Point of Diversion and Means of Diversion:**

<u>ID</u>	<u>Govt Lot</u>	<u>Qtr Sec</u>	<u>Sec</u>	<u>Twp</u>	<u>Rge</u>	<u>County</u>
1		SENE SW	23	14N	2E	MEAGHER

Period of Diversion: JANUARY 1 TO DECEMBER 31

Diversion Means: LIVESTOCK DIRECT FROM SOURCE

Period of Use: JANUARY 1 TO DECEMBER 31

***Place of Use:**

<u>ID</u>	<u>Acres</u>	<u>Govt Lot</u>	<u>Qtr Sec</u>	<u>Sec</u>	<u>Twp</u>	<u>Rge</u>	<u>County</u>
1			SENE SW	23	14N	2E	MEAGHER

Remarks:

THE FOLLOWING ISSUES WERE IDENTIFIED BY THE DNRC DURING ITS EXAMINATION OF THIS WATER RIGHT CLAIM.

THIS CLAIM NUMBER WAS NOT INCLUDED IN THE BASIN 41J DECREE ISSUED 12/16/2010.

A BETTER UNDERSTANDING OF YOUR CLAIMED WATER RIGHT CAN BE OBTAINED BY COMPARING YOUR RIGHT WITH OTHER CLAIMS IN THE BASIN. FOR EXAMPLE, COMPARE PRIORITY DATES, FLOW RATES, VOLUMES, OR ACRES IRRIGATED. ALSO, YOUR WATER RIGHT MAY BE SUBJECT TO WATER RIGHTS IN ADJOINING SUBBASINS OR BASINS AS WELL AS BEING SUBJECT TO OTHER RIGHTS ON YOUR SOURCE OF SUPPLY. FINALLY, YOUR WATER RIGHT MAY BE SUBJECT TO INDIAN RESERVED AND FEDERAL RESERVED WATER RIGHTS.

COMPLETE DETAILS REGARDING THE DNRC PREPARATION OF THIS INTERLOCUTORY DECREE AND RELATED MATERIALS CAN BE REVIEWED AT THE OFFICE LOCATIONS IDENTIFIED IN THE DOCUMENT ENTITLED "NOTICE OF ENTRY OF INTERLOCUTORY DECREE AND NOTICE OF AVAILABILITY."

SEE GENERAL FINDINGS OF FACT AND CONCLUSIONS OF LAW FOR FURTHER EXPLANATION OF YOUR CLAIMED WATER RIGHT. THESE FINDINGS CAN BE FOUND AS INDICATED IN THE DOCUMENT ENTITLED "NOTICE OF ENTRY OF INTERLOCUTORY DECREE AND NOTICE OF AVAILABILITY." IF YOU NEED OBJECTION FORMS, OR HAVE QUESTIONS ABOUT WATER COURT PROCEDURES OR CHANGES TO YOUR RIGHT, YOU CAN CONTACT THE WATER COURT BY CALLING 1-800-624-3270 (WITHIN MONTANA ONLY) OR 1-406-586-4364, OR BY WRITING TO P.O. BOX 1389, BOZEMAN, MT 59771-1389.

**INTERLOCUTORY DECREE
SMITH RIVER
BASIN 41J
ABSTRACT OF WATER RIGHT CLAIM**

IMPORTANT NOTICE

YOUR WATER RIGHT AS SHOWN ON THIS ABSTRACT MAY HAVE CHANGES FROM YOUR WATER RIGHT AS CLAIMED OR AMENDED. AN ASTERISK (*) HAS BEEN PLACED NEXT TO EACH ITEM CHANGED BY THE MONTANA WATER COURT OR BY THE DEPARTMENT OF NATURAL RESOURCES AND CONSERVATION (DNRC) DURING THE PREPARATION OF THIS INTERLOCUTORY DECREE. THESE CHANGES ARE AUTHORIZED BY THE MONTANA SUPREME COURT WATER RIGHT CLAIMS EXAMINATION RULES OR BY ORDER OF THE WATER COURT.

OBJECTIONS MAY BE FILED ACCORDING TO THE PROCEDURES OUTLINED IN THE DOCUMENT ENTITLED "NOTICE OF ENTRY OF INTERLOCUTORY DECREE AND NOTICE OF AVAILABILITY."

Water Right Number: 41J 30135251 STATEMENT OF CLAIM
Version: 1 -- ORIGINAL RIGHT
Status: ACTIVE

Owners: DANA RANCH CO INC
PO BOX 499
LAREDO, TX 78042-0449

Priority Date: APRIL 21, 1898

Type of Historical Right: USE

Purpose (Use): STOCK

***Flow Rate:** A SPECIFIC FLOW RATE HAS NOT BEEN DECREED BECAUSE THIS USE CONSISTS OF STOCK DRINKING DIRECTLY FROM THE SOURCE, OR FROM A DITCH SYSTEM. THE FLOW RATE IS LIMITED TO THE MINIMUM AMOUNT HISTORICALLY NECESSARY TO SUSTAIN THIS PURPOSE.

***Volume:** THIS RIGHT INCLUDES THE AMOUNT OF WATER CONSUMPTIVELY USED FOR STOCKWATERING PURPOSES AT THE RATE OF 30 GALLONS PER DAY PER ANIMAL UNIT. ANIMAL UNITS SHALL BE BASED ON REASONABLE CARRYING CAPACITY AND HISTORICAL USE OF THE AREA SERVICED BY THIS WATER SOURCE.

***Source Name:** SPRING, UNNAMED TRIBUTARY OF PINE COULEE
Source Type: SURFACE WATER

Point of Diversion and Means of Diversion:

<u>ID</u>	<u>Govt Lot</u>	<u>Qtr Sec</u>	<u>Sec</u>	<u>Twp</u>	<u>Rge</u>	<u>County</u>
1		NESWSW	23	14N	2E	MEAGHER

Period of Diversion: JANUARY 1 TO DECEMBER 31

Diversion Means: LIVESTOCK DIRECT FROM SOURCE

Period of Use: JANUARY 1 TO DECEMBER 31

Place of Use:

<u>ID</u>	<u>Acres</u>	<u>Govt Lot</u>	<u>Qtr Sec</u>	<u>Sec</u>	<u>Twp</u>	<u>Rge</u>	<u>County</u>
1			NESWSW	23	14N	2E	MEAGHER

Remarks:

THE FOLLOWING ISSUES WERE IDENTIFIED BY THE DNRC DURING ITS EXAMINATION OF THIS WATER RIGHT CLAIM.

THIS CLAIM NUMBER WAS NOT INCLUDED IN THE BASIN 41J DECREE ISSUED 12/16/2010.

A BETTER UNDERSTANDING OF YOUR CLAIMED WATER RIGHT CAN BE OBTAINED BY COMPARING YOUR RIGHT WITH OTHER CLAIMS IN THE BASIN. FOR EXAMPLE, COMPARE PRIORITY DATES, FLOW RATES, VOLUMES, OR ACRES IRRIGATED. ALSO, YOUR WATER RIGHT MAY BE SUBJECT TO WATER RIGHTS IN ADJOINING SUBBASINS OR BASINS AS WELL AS BEING SUBJECT TO OTHER RIGHTS ON YOUR SOURCE OF SUPPLY. FINALLY, YOUR WATER RIGHT MAY BE SUBJECT TO INDIAN RESERVED AND FEDERAL RESERVED WATER RIGHTS.

COMPLETE DETAILS REGARDING THE DNRC PREPARATION OF THIS INTERLOCUTORY DECREE AND RELATED MATERIALS CAN BE REVIEWED AT THE OFFICE LOCATIONS IDENTIFIED IN THE DOCUMENT ENTITLED "NOTICE OF ENTRY OF INTERLOCUTORY DECREE AND NOTICE OF AVAILABILITY."

SEE GENERAL FINDINGS OF FACT AND CONCLUSIONS OF LAW FOR FURTHER EXPLANATION OF YOUR CLAIMED WATER RIGHT. THESE FINDINGS CAN BE FOUND AS INDICATED IN THE DOCUMENT ENTITLED "NOTICE OF ENTRY OF INTERLOCUTORY DECREE AND NOTICE OF AVAILABILITY." IF YOU NEED OBJECTION FORMS, OR HAVE QUESTIONS ABOUT WATER COURT PROCEDURES OR CHANGES TO YOUR RIGHT, YOU CAN CONTACT THE WATER COURT BY CALLING 1-800-624-3270 (WITHIN MONTANA ONLY) OR 1-406-586-4364, OR BY WRITING TO P.O. BOX 1389, BOZEMAN, MT 59771-1389.

**INTERLOCUTORY DECREE
SMITH RIVER
BASIN 41J
ABSTRACT OF WATER RIGHT CLAIM**

IMPORTANT NOTICE

YOUR WATER RIGHT AS SHOWN ON THIS ABSTRACT MAY HAVE CHANGES FROM YOUR WATER RIGHT AS CLAIMED OR AMENDED. AN ASTERISK (*) HAS BEEN PLACED NEXT TO EACH ITEM CHANGED BY THE MONTANA WATER COURT OR BY THE DEPARTMENT OF NATURAL RESOURCES AND CONSERVATION (DNRC) DURING THE PREPARATION OF THIS INTERLOCUTORY DECREE. THESE CHANGES ARE AUTHORIZED BY THE MONTANA SUPREME COURT WATER RIGHT CLAIMS EXAMINATION RULES OR BY ORDER OF THE WATER COURT.

OBJECTIONS MAY BE FILED ACCORDING TO THE PROCEDURES OUTLINED IN THE DOCUMENT ENTITLED "NOTICE OF ENTRY OF INTERLOCUTORY DECREE AND NOTICE OF AVAILABILITY."

Water Right Number: 41J 30135252 STATEMENT OF CLAIM
Version: 1 -- ORIGINAL RIGHT
Status: ACTIVE

Owners: GERALD A ZIEG
PO BOX 904
WHITE SULPHUR SPRINGS, MT 59645-0904

***Priority Date:** DECEMBER 31, 1886

Type of Historical Right: USE

Purpose (Use): STOCK

Flow Rate: 10.00 GPM

***Volume:** THIS RIGHT INCLUDES THE AMOUNT OF WATER CONSUMPTIVELY USED FOR STOCKWATERING PURPOSES AT THE RATE OF 30 GALLONS PER DAY PER ANIMAL UNIT. ANIMAL UNITS SHALL BE BASED ON REASONABLE CARRYING CAPACITY AND HISTORICAL USE OF THE AREA SERVICED BY THIS WATER SOURCE.

***Source Name:** SPRING, UNNAMED TRIBUTARY OF SPRING CREEK

Source Type: GROUNDWATER

***Point of Diversion and Means of Diversion:**

<u>ID</u>	<u>Govt Lot</u>	<u>Qtr Sec</u>	<u>Sec</u>	<u>Twp</u>	<u>Rge</u>	<u>County</u>
1		SESWNE	25	13N	4E	MEAGHER

Period of Diversion: JANUARY 1 TO DECEMBER 31

Diversion Means: SPRING BOX

Period of Use: JANUARY 1 TO DECEMBER 31

***Place of Use:**

<u>ID</u>	<u>Acres</u>	<u>Govt Lot</u>	<u>Qtr Sec</u>	<u>Sec</u>	<u>Twp</u>	<u>Rge</u>	<u>County</u>
1			SESWNE	25	13N	4E	MEAGHER

Remarks:

THE FOLLOWING ISSUES WERE IDENTIFIED BY THE DNRC DURING ITS EXAMINATION OF THIS WATER RIGHT CLAIM.

THIS CLAIM NUMBER WAS NOT INCLUDED IN THE BASIN 41J DECREE ISSUED 12/16/2010.

A BETTER UNDERSTANDING OF YOUR CLAIMED WATER RIGHT CAN BE OBTAINED BY COMPARING YOUR RIGHT WITH OTHER CLAIMS IN THE BASIN. FOR EXAMPLE, COMPARE PRIORITY DATES, FLOW RATES, VOLUMES, OR ACRES IRRIGATED. ALSO, YOUR WATER RIGHT MAY BE SUBJECT TO WATER RIGHTS IN ADJOINING SUBBASINS OR BASINS AS WELL AS BEING SUBJECT TO OTHER RIGHTS ON YOUR SOURCE OF SUPPLY. FINALLY, YOUR WATER RIGHT MAY BE SUBJECT TO INDIAN RESERVED AND FEDERAL RESERVED WATER RIGHTS.

COMPLETE DETAILS REGARDING THE DNRC PREPARATION OF THIS INTERLOCUTORY DECREE AND RELATED MATERIALS CAN BE REVIEWED AT THE OFFICE LOCATIONS IDENTIFIED IN THE DOCUMENT ENTITLED "NOTICE OF ENTRY OF INTERLOCUTORY DECREE AND NOTICE OF AVAILABILITY."

SEE GENERAL FINDINGS OF FACT AND CONCLUSIONS OF LAW FOR FURTHER EXPLANATION OF YOUR CLAIMED WATER RIGHT. THESE FINDINGS CAN BE FOUND AS INDICATED IN THE DOCUMENT ENTITLED "NOTICE OF ENTRY OF INTERLOCUTORY DECREE AND NOTICE OF AVAILABILITY." IF YOU NEED OBJECTION FORMS, OR HAVE QUESTIONS ABOUT WATER COURT PROCEDURES OR CHANGES TO YOUR RIGHT, YOU CAN CONTACT THE WATER COURT BY CALLING 1-800-624-3270 (WITHIN MONTANA ONLY) OR 1-406-586-4364, OR BY WRITING TO P.O. BOX 1389, BOZEMAN, MT 59771-1389.

**INTERLOCUTORY DECREE
SMITH RIVER
BASIN 41J
ABSTRACT OF WATER RIGHT CLAIM**

IMPORTANT NOTICE

YOUR WATER RIGHT AS SHOWN ON THIS ABSTRACT MAY HAVE CHANGES FROM YOUR WATER RIGHT AS CLAIMED OR AMENDED. AN ASTERISK (*) HAS BEEN PLACED NEXT TO EACH ITEM CHANGED BY THE MONTANA WATER COURT OR BY THE DEPARTMENT OF NATURAL RESOURCES AND CONSERVATION (DNRC) DURING THE PREPARATION OF THIS INTERLOCUTORY DECREE. THESE CHANGES ARE AUTHORIZED BY THE MONTANA SUPREME COURT WATER RIGHT CLAIMS EXAMINATION RULES OR BY ORDER OF THE WATER COURT.

OBJECTIONS MAY BE FILED ACCORDING TO THE PROCEDURES OUTLINED IN THE DOCUMENT ENTITLED "NOTICE OF ENTRY OF INTERLOCUTORY DECREE AND NOTICE OF AVAILABILITY."

Water Right Number: 41J 30135253 STATEMENT OF CLAIM
Version: 1 -- ORIGINAL RIGHT
Status: ACTIVE

Owners: DANA RANCH CO INC
PO BOX 499
LAREDO, TX 78042-0449

Priority Date: APRIL 21, 1898

Type of Historical Right: USE

Purpose (Use): STOCK

***Flow Rate:** A SPECIFIC FLOW RATE HAS NOT BEEN DECREED BECAUSE THIS USE CONSISTS OF STOCK DRINKING DIRECTLY FROM THE SOURCE, OR FROM A DITCH SYSTEM. THE FLOW RATE IS LIMITED TO THE MINIMUM AMOUNT HISTORICALLY NECESSARY TO SUSTAIN THIS PURPOSE.

***Volume:** THIS RIGHT INCLUDES THE AMOUNT OF WATER CONSUMPTIVELY USED FOR STOCKWATERING PURPOSES AT THE RATE OF 30 GALLONS PER DAY PER ANIMAL UNIT. ANIMAL UNITS SHALL BE BASED ON REASONABLE CARRYING CAPACITY AND HISTORICAL USE OF THE AREA SERVICED BY THIS WATER SOURCE.

***Source Name:** SPRING, UNNAMED TRIBUTARY OF SHEEP CREEK
Source Type: SURFACE WATER

Point of Diversion and Means of Diversion:

<u>ID</u>	<u>Govt Lot</u>	<u>Qtr Sec</u>	<u>Sec</u>	<u>Twp</u>	<u>Rge</u>	<u>County</u>
1		NESWSW	25	14N	2E	MEAGHER

Period of Diversion: JANUARY 1 TO DECEMBER 31

Diversion Means: LIVESTOCK DIRECT FROM SOURCE

Period of Use: JANUARY 1 TO DECEMBER 31

Place of Use:

<u>ID</u>	<u>Acres</u>	<u>Govt Lot</u>	<u>Qtr Sec</u>	<u>Sec</u>	<u>Twp</u>	<u>Rge</u>	<u>County</u>
1			NESWSW	25	14N	2E	MEAGHER

Remarks:

THE FOLLOWING ISSUES WERE IDENTIFIED BY THE DNRC DURING ITS EXAMINATION OF THIS WATER RIGHT CLAIM.

THIS CLAIM NUMBER WAS NOT INCLUDED IN THE BASIN 41J DECREE ISSUED 12/16/2010.

A BETTER UNDERSTANDING OF YOUR CLAIMED WATER RIGHT CAN BE OBTAINED BY COMPARING YOUR RIGHT WITH OTHER CLAIMS IN THE BASIN. FOR EXAMPLE, COMPARE PRIORITY DATES, FLOW RATES, VOLUMES, OR ACRES IRRIGATED. ALSO, YOUR WATER RIGHT MAY BE SUBJECT TO WATER RIGHTS IN ADJOINING SUBBASINS OR BASINS AS WELL AS BEING SUBJECT TO OTHER RIGHTS ON YOUR SOURCE OF SUPPLY. FINALLY, YOUR WATER RIGHT MAY BE SUBJECT TO INDIAN RESERVED AND FEDERAL RESERVED WATER RIGHTS.

COMPLETE DETAILS REGARDING THE DNRC PREPARATION OF THIS INTERLOCUTORY DECREE AND RELATED MATERIALS CAN BE REVIEWED AT THE OFFICE LOCATIONS IDENTIFIED IN THE DOCUMENT ENTITLED "NOTICE OF ENTRY OF INTERLOCUTORY DECREE AND NOTICE OF AVAILABILITY."

SEE GENERAL FINDINGS OF FACT AND CONCLUSIONS OF LAW FOR FURTHER EXPLANATION OF YOUR CLAIMED WATER RIGHT. THESE FINDINGS CAN BE FOUND AS INDICATED IN THE DOCUMENT ENTITLED "NOTICE OF ENTRY OF INTERLOCUTORY DECREE AND NOTICE OF AVAILABILITY." IF YOU NEED OBJECTION FORMS, OR HAVE QUESTIONS ABOUT WATER COURT PROCEDURES OR CHANGES TO YOUR RIGHT, YOU CAN CONTACT THE WATER COURT BY CALLING 1-800-624-3270 (WITHIN MONTANA ONLY) OR 1-406-586-4364, OR BY WRITING TO P.O. BOX 1389, BOZEMAN, MT 59771-1389.

**INTERLOCUTORY DECREE
SMITH RIVER
BASIN 41J
ABSTRACT OF WATER RIGHT CLAIM**

IMPORTANT NOTICE

YOUR WATER RIGHT AS SHOWN ON THIS ABSTRACT MAY HAVE CHANGES FROM YOUR WATER RIGHT AS CLAIMED OR AMENDED. AN ASTERISK (*) HAS BEEN PLACED NEXT TO EACH ITEM CHANGED BY THE MONTANA WATER COURT OR BY THE DEPARTMENT OF NATURAL RESOURCES AND CONSERVATION (DNRC) DURING THE PREPARATION OF THIS INTERLOCUTORY DECREE. THESE CHANGES ARE AUTHORIZED BY THE MONTANA SUPREME COURT WATER RIGHT CLAIMS EXAMINATION RULES OR BY ORDER OF THE WATER COURT.

OBJECTIONS MAY BE FILED ACCORDING TO THE PROCEDURES OUTLINED IN THE DOCUMENT ENTITLED "NOTICE OF ENTRY OF INTERLOCUTORY DECREE AND NOTICE OF AVAILABILITY."

Water Right Number: 41J 30135254 STATEMENT OF CLAIM
Version: 1 -- ORIGINAL RIGHT
Status: ACTIVE

Owners: DANA RANCH CO INC
PO BOX 499
LAREDO, TX 78042-0449

Priority Date: APRIL 21, 1898

Type of Historical Right: USE

Purpose (Use): STOCK

***Flow Rate:** A SPECIFIC FLOW RATE HAS NOT BEEN DECREED BECAUSE THIS USE CONSISTS OF STOCK DRINKING DIRECTLY FROM THE SOURCE, OR FROM A DITCH SYSTEM. THE FLOW RATE IS LIMITED TO THE MINIMUM AMOUNT HISTORICALLY NECESSARY TO SUSTAIN THIS PURPOSE.

***Volume:** THIS RIGHT INCLUDES THE AMOUNT OF WATER CONSUMPTIVELY USED FOR STOCKWATERING PURPOSES AT THE RATE OF 30 GALLONS PER DAY PER ANIMAL UNIT. ANIMAL UNITS SHALL BE BASED ON REASONABLE CARRYING CAPACITY AND HISTORICAL USE OF THE AREA SERVICED BY THIS WATER SOURCE.

***Source Name:** SPRING, UNNAMED TRIBUTARY OF SHEEP CREEK
Source Type: SURFACE WATER

Point of Diversion and Means of Diversion:

<u>ID</u>	<u>Govt Lot</u>	<u>Qtr Sec</u>	<u>Sec</u>	<u>Twp</u>	<u>Rge</u>	<u>County</u>
1		SWNWSW	25	14N	2E	MEAGHER

Period of Diversion: JANUARY 1 TO DECEMBER 31

Diversion Means: LIVESTOCK DIRECT FROM SOURCE

Period of Use: JANUARY 1 TO DECEMBER 31

Place of Use:

<u>ID</u>	<u>Acres</u>	<u>Govt Lot</u>	<u>Qtr Sec</u>	<u>Sec</u>	<u>Twp</u>	<u>Rge</u>	<u>County</u>
1			SWNWSW	25	14N	2E	MEAGHER

Remarks:

THE FOLLOWING ISSUES WERE IDENTIFIED BY THE DNRC DURING ITS EXAMINATION OF THIS WATER RIGHT CLAIM.

THIS CLAIM NUMBER WAS NOT INCLUDED IN THE BASIN 41J DECREE ISSUED 12/16/2010.

A BETTER UNDERSTANDING OF YOUR CLAIMED WATER RIGHT CAN BE OBTAINED BY COMPARING YOUR RIGHT WITH OTHER CLAIMS IN THE BASIN. FOR EXAMPLE, COMPARE PRIORITY DATES, FLOW RATES, VOLUMES, OR ACRES IRRIGATED. ALSO, YOUR WATER RIGHT MAY BE SUBJECT TO WATER RIGHTS IN ADJOINING SUBBASINS OR BASINS AS WELL AS BEING SUBJECT TO OTHER RIGHTS ON YOUR SOURCE OF SUPPLY. FINALLY, YOUR WATER RIGHT MAY BE SUBJECT TO INDIAN RESERVED AND FEDERAL RESERVED WATER RIGHTS.

COMPLETE DETAILS REGARDING THE DNRC PREPARATION OF THIS INTERLOCUTORY DECREE AND RELATED MATERIALS CAN BE REVIEWED AT THE OFFICE LOCATIONS IDENTIFIED IN THE DOCUMENT ENTITLED "NOTICE OF ENTRY OF INTERLOCUTORY DECREE AND NOTICE OF AVAILABILITY."

SEE GENERAL FINDINGS OF FACT AND CONCLUSIONS OF LAW FOR FURTHER EXPLANATION OF YOUR CLAIMED WATER RIGHT. THESE FINDINGS CAN BE FOUND AS INDICATED IN THE DOCUMENT ENTITLED "NOTICE OF ENTRY OF INTERLOCUTORY DECREE AND NOTICE OF AVAILABILITY." IF YOU NEED OBJECTION FORMS, OR HAVE QUESTIONS ABOUT WATER COURT PROCEDURES OR CHANGES TO YOUR RIGHT, YOU CAN CONTACT THE WATER COURT BY CALLING 1-800-624-3270 (WITHIN MONTANA ONLY) OR 1-406-586-4364, OR BY WRITING TO P.O. BOX 1389, BOZEMAN, MT 59771-1389.

**INTERLOCUTORY DECREE
SMITH RIVER
BASIN 41J
ABSTRACT OF WATER RIGHT CLAIM**

IMPORTANT NOTICE

YOUR WATER RIGHT AS SHOWN ON THIS ABSTRACT MAY HAVE CHANGES FROM YOUR WATER RIGHT AS CLAIMED OR AMENDED. AN ASTERISK (*) HAS BEEN PLACED NEXT TO EACH ITEM CHANGED BY THE MONTANA WATER COURT OR BY THE DEPARTMENT OF NATURAL RESOURCES AND CONSERVATION (DNRC) DURING THE PREPARATION OF THIS INTERLOCUTORY DECREE. THESE CHANGES ARE AUTHORIZED BY THE MONTANA SUPREME COURT WATER RIGHT CLAIMS EXAMINATION RULES OR BY ORDER OF THE WATER COURT.

OBJECTIONS MAY BE FILED ACCORDING TO THE PROCEDURES OUTLINED IN THE DOCUMENT ENTITLED "NOTICE OF ENTRY OF INTERLOCUTORY DECREE AND NOTICE OF AVAILABILITY."

Water Right Number: 41J 30135255 STATEMENT OF CLAIM
Version: 1 -- ORIGINAL RIGHT
Status: ACTIVE

Owners: DANA RANCH CO INC
PO BOX 499
LAREDO, TX 78042-0449

Priority Date: APRIL 21, 1898

Type of Historical Right: USE

Purpose (Use): STOCK

***Flow Rate:** A SPECIFIC FLOW RATE HAS NOT BEEN DECREED BECAUSE THIS USE CONSISTS OF STOCK DRINKING DIRECTLY FROM THE SOURCE, OR FROM A DITCH SYSTEM. THE FLOW RATE IS LIMITED TO THE MINIMUM AMOUNT HISTORICALLY NECESSARY TO SUSTAIN THIS PURPOSE.

***Volume:** THIS RIGHT INCLUDES THE AMOUNT OF WATER CONSUMPTIVELY USED FOR STOCKWATERING PURPOSES AT THE RATE OF 30 GALLONS PER DAY PER ANIMAL UNIT. ANIMAL UNITS SHALL BE BASED ON REASONABLE CARRYING CAPACITY AND HISTORICAL USE OF THE AREA SERVICED BY THIS WATER SOURCE.

***Source Name:** SPRING, UNNAMED TRIBUTARY OF TROUT CREEK
Source Type: SURFACE WATER

***Point of Diversion and Means of Diversion:**

<u>ID</u>	<u>Govt Lot</u>	<u>Qtr Sec</u>	<u>Sec</u>	<u>Twp</u>	<u>Rge</u>	<u>County</u>
1		NESESW	7	14N	3E	MEAGHER

Period of Diversion: JANUARY 1 TO DECEMBER 31

Diversion Means: LIVESTOCK DIRECT FROM SOURCE

Period of Use: JANUARY 1 TO DECEMBER 31

***Place of Use:**

<u>ID</u>	<u>Acres</u>	<u>Govt Lot</u>	<u>Qtr Sec</u>	<u>Sec</u>	<u>Twp</u>	<u>Rge</u>	<u>County</u>
1			NESESW	7	14N	3E	MEAGHER

Remarks:

THE FOLLOWING ISSUES WERE IDENTIFIED BY THE DNRC DURING ITS EXAMINATION OF THIS WATER RIGHT CLAIM.

THIS CLAIM NUMBER WAS NOT INCLUDED IN THE BASIN 41J DECREE ISSUED 12/16/2010.

A BETTER UNDERSTANDING OF YOUR CLAIMED WATER RIGHT CAN BE OBTAINED BY COMPARING YOUR RIGHT WITH OTHER CLAIMS IN THE BASIN. FOR EXAMPLE, COMPARE PRIORITY DATES, FLOW RATES, VOLUMES, OR ACRES IRRIGATED. ALSO, YOUR WATER RIGHT MAY BE SUBJECT TO WATER RIGHTS IN ADJOINING SUBBASINS OR BASINS AS WELL AS BEING SUBJECT TO OTHER RIGHTS ON YOUR SOURCE OF SUPPLY. FINALLY, YOUR WATER RIGHT MAY BE SUBJECT TO INDIAN RESERVED AND FEDERAL RESERVED WATER RIGHTS.

COMPLETE DETAILS REGARDING THE DNRC PREPARATION OF THIS INTERLOCUTORY DECREE AND RELATED MATERIALS CAN BE REVIEWED AT THE OFFICE LOCATIONS IDENTIFIED IN THE DOCUMENT ENTITLED "NOTICE OF ENTRY OF INTERLOCUTORY DECREE AND NOTICE OF AVAILABILITY."

SEE GENERAL FINDINGS OF FACT AND CONCLUSIONS OF LAW FOR FURTHER EXPLANATION OF YOUR CLAIMED WATER RIGHT. THESE FINDINGS CAN BE FOUND AS INDICATED IN THE DOCUMENT ENTITLED "NOTICE OF ENTRY OF INTERLOCUTORY DECREE AND NOTICE OF AVAILABILITY." IF YOU NEED OBJECTION FORMS, OR HAVE QUESTIONS ABOUT WATER COURT PROCEDURES OR CHANGES TO YOUR RIGHT, YOU CAN CONTACT THE WATER COURT BY CALLING 1-800-624-3270 (WITHIN MONTANA ONLY) OR 1-406-586-4364, OR BY WRITING TO P.O. BOX 1389, BOZEMAN, MT 59771-1389.

**INTERLOCUTORY DECREE
SMITH RIVER
BASIN 41J
ABSTRACT OF WATER RIGHT CLAIM**

IMPORTANT NOTICE

YOUR WATER RIGHT AS SHOWN ON THIS ABSTRACT MAY HAVE CHANGES FROM YOUR WATER RIGHT AS CLAIMED OR AMENDED. AN ASTERISK (*) HAS BEEN PLACED NEXT TO EACH ITEM CHANGED BY THE MONTANA WATER COURT OR BY THE DEPARTMENT OF NATURAL RESOURCES AND CONSERVATION (DNRC) DURING THE PREPARATION OF THIS INTERLOCUTORY DECREE. THESE CHANGES ARE AUTHORIZED BY THE MONTANA SUPREME COURT WATER RIGHT CLAIMS EXAMINATION RULES OR BY ORDER OF THE WATER COURT.

OBJECTIONS MAY BE FILED ACCORDING TO THE PROCEDURES OUTLINED IN THE DOCUMENT ENTITLED "NOTICE OF ENTRY OF INTERLOCUTORY DECREE AND NOTICE OF AVAILABILITY."

Water Right Number: 41J 30135256 STATEMENT OF CLAIM
Version: 1 -- ORIGINAL RIGHT
Status: ACTIVE

Owners: DANA RANCH CO INC
PO BOX 499
LAREDO, TX 78042-0449

Priority Date: APRIL 21, 1898

Type of Historical Right: USE

Purpose (Use): STOCK

***Flow Rate:** A SPECIFIC FLOW RATE HAS NOT BEEN DECREED BECAUSE THIS USE CONSISTS OF STOCK DRINKING DIRECTLY FROM THE SOURCE, OR FROM A DITCH SYSTEM. THE FLOW RATE IS LIMITED TO THE MINIMUM AMOUNT HISTORICALLY NECESSARY TO SUSTAIN THIS PURPOSE.

***Volume:** THIS RIGHT INCLUDES THE AMOUNT OF WATER CONSUMPTIVELY USED FOR STOCKWATERING PURPOSES AT THE RATE OF 30 GALLONS PER DAY PER ANIMAL UNIT. ANIMAL UNITS SHALL BE BASED ON REASONABLE CARRYING CAPACITY AND HISTORICAL USE OF THE AREA SERVICED BY THIS WATER SOURCE.

***Source Name:** SPRING, UNNAMED TRIBUTARY OF SMITH RIVER
Source Type: SURFACE WATER

Point of Diversion and Means of Diversion:

<u>ID</u>	<u>Govt Lot</u>	<u>Qtr Sec</u>	<u>Sec</u>	<u>Twp</u>	<u>Rge</u>	<u>County</u>
1		SESWNE	9	14N	3E	MEAGHER

Period of Diversion: JANUARY 1 TO DECEMBER 31

Diversion Means: LIVESTOCK DIRECT FROM SOURCE

Period of Use: JANUARY 1 TO DECEMBER 31

Place of Use:

<u>ID</u>	<u>Acres</u>	<u>Govt Lot</u>	<u>Qtr Sec</u>	<u>Sec</u>	<u>Twp</u>	<u>Rge</u>	<u>County</u>
1			SESWNE	9	14N	3E	MEAGHER

Remarks:

THE FOLLOWING ISSUES WERE IDENTIFIED BY THE DNRC DURING ITS EXAMINATION OF THIS WATER RIGHT CLAIM.

THIS CLAIM NUMBER WAS NOT INCLUDED IN THE BASIN 41J DECREE ISSUED 12/16/2010.

A BETTER UNDERSTANDING OF YOUR CLAIMED WATER RIGHT CAN BE OBTAINED BY COMPARING YOUR RIGHT WITH OTHER CLAIMS IN THE BASIN. FOR EXAMPLE, COMPARE PRIORITY DATES, FLOW RATES, VOLUMES, OR ACRES IRRIGATED. ALSO, YOUR WATER RIGHT MAY BE SUBJECT TO WATER RIGHTS IN ADJOINING SUBBASINS OR BASINS AS WELL AS BEING SUBJECT TO OTHER RIGHTS ON YOUR SOURCE OF SUPPLY. FINALLY, YOUR WATER RIGHT MAY BE SUBJECT TO INDIAN RESERVED AND FEDERAL RESERVED WATER RIGHTS.

COMPLETE DETAILS REGARDING THE DNRC PREPARATION OF THIS INTERLOCUTORY DECREE AND RELATED MATERIALS CAN BE REVIEWED AT THE OFFICE LOCATIONS IDENTIFIED IN THE DOCUMENT ENTITLED "NOTICE OF ENTRY OF INTERLOCUTORY DECREE AND NOTICE OF AVAILABILITY."

SEE GENERAL FINDINGS OF FACT AND CONCLUSIONS OF LAW FOR FURTHER EXPLANATION OF YOUR CLAIMED WATER RIGHT. THESE FINDINGS CAN BE FOUND AS INDICATED IN THE DOCUMENT ENTITLED "NOTICE OF ENTRY OF INTERLOCUTORY DECREE AND NOTICE OF AVAILABILITY." IF YOU NEED OBJECTION FORMS, OR HAVE QUESTIONS ABOUT WATER COURT PROCEDURES OR CHANGES TO YOUR RIGHT, YOU CAN CONTACT THE WATER COURT BY CALLING 1-800-624-3270 (WITHIN MONTANA ONLY) OR 1-406-586-4364, OR BY WRITING TO P.O. BOX 1389, BOZEMAN, MT 59771-1389.

**INTERLOCUTORY DECREE
SMITH RIVER
BASIN 41J
ABSTRACT OF WATER RIGHT CLAIM**

IMPORTANT NOTICE

YOUR WATER RIGHT AS SHOWN ON THIS ABSTRACT MAY HAVE CHANGES FROM YOUR WATER RIGHT AS CLAIMED OR AMENDED. AN ASTERISK (*) HAS BEEN PLACED NEXT TO EACH ITEM CHANGED BY THE MONTANA WATER COURT OR BY THE DEPARTMENT OF NATURAL RESOURCES AND CONSERVATION (DNRC) DURING THE PREPARATION OF THIS INTERLOCUTORY DECREE. THESE CHANGES ARE AUTHORIZED BY THE MONTANA SUPREME COURT WATER RIGHT CLAIMS EXAMINATION RULES OR BY ORDER OF THE WATER COURT.

OBJECTIONS MAY BE FILED ACCORDING TO THE PROCEDURES OUTLINED IN THE DOCUMENT ENTITLED "NOTICE OF ENTRY OF INTERLOCUTORY DECREE AND NOTICE OF AVAILABILITY."

Water Right Number: 41J 30135257 STATEMENT OF CLAIM
Version: 1 -- ORIGINAL RIGHT
Status: ACTIVE

Owners: DANA RANCH CO INC
PO BOX 499
LAREDO, TX 78042-0449

Priority Date: APRIL 21, 1898

Type of Historical Right: USE

Purpose (Use): STOCK

***Flow Rate:** A SPECIFIC FLOW RATE HAS NOT BEEN DECREED BECAUSE THIS USE CONSISTS OF STOCK DRINKING DIRECTLY FROM THE SOURCE, OR FROM A DITCH SYSTEM. THE FLOW RATE IS LIMITED TO THE MINIMUM AMOUNT HISTORICALLY NECESSARY TO SUSTAIN THIS PURPOSE.

***Volume:** THIS RIGHT INCLUDES THE AMOUNT OF WATER CONSUMPTIVELY USED FOR STOCKWATERING PURPOSES AT THE RATE OF 30 GALLONS PER DAY PER ANIMAL UNIT. ANIMAL UNITS SHALL BE BASED ON REASONABLE CARRYING CAPACITY AND HISTORICAL USE OF THE AREA SERVICED BY THIS WATER SOURCE.

***Source Name:** SPRING, UNNAMED TRIBUTARY OF MUD GULCH
Source Type: SURFACE WATER

Point of Diversion and Means of Diversion:

<u>ID</u>	<u>Govt Lot</u>	<u>Qtr Sec</u>	<u>Sec</u>	<u>Twp</u>	<u>Rge</u>	<u>County</u>
1		SWNESW	17	14N	3E	MEAGHER

Period of Diversion: JANUARY 1 TO DECEMBER 31

Diversion Means: LIVESTOCK DIRECT FROM SOURCE

Period of Use: JANUARY 1 TO DECEMBER 31

Place of Use:

<u>ID</u>	<u>Acres</u>	<u>Govt Lot</u>	<u>Qtr Sec</u>	<u>Sec</u>	<u>Twp</u>	<u>Rge</u>	<u>County</u>
1			SWNESW	17	14N	3E	MEAGHER

Remarks:

THE FOLLOWING ISSUES WERE IDENTIFIED BY THE DNRC DURING ITS EXAMINATION OF THIS WATER RIGHT CLAIM.

THIS CLAIM NUMBER WAS NOT INCLUDED IN THE BASIN 41J DECREE ISSUED 12/16/2010.

A BETTER UNDERSTANDING OF YOUR CLAIMED WATER RIGHT CAN BE OBTAINED BY COMPARING YOUR RIGHT WITH OTHER CLAIMS IN THE BASIN. FOR EXAMPLE, COMPARE PRIORITY DATES, FLOW RATES, VOLUMES, OR ACRES IRRIGATED. ALSO, YOUR WATER RIGHT MAY BE SUBJECT TO WATER RIGHTS IN ADJOINING SUBBASINS OR BASINS AS WELL AS BEING SUBJECT TO OTHER RIGHTS ON YOUR SOURCE OF SUPPLY. FINALLY, YOUR WATER RIGHT MAY BE SUBJECT TO INDIAN RESERVED AND FEDERAL RESERVED WATER RIGHTS.

COMPLETE DETAILS REGARDING THE DNRC PREPARATION OF THIS INTERLOCUTORY DECREE AND RELATED MATERIALS CAN BE REVIEWED AT THE OFFICE LOCATIONS IDENTIFIED IN THE DOCUMENT ENTITLED "NOTICE OF ENTRY OF INTERLOCUTORY DECREE AND NOTICE OF AVAILABILITY."

SEE GENERAL FINDINGS OF FACT AND CONCLUSIONS OF LAW FOR FURTHER EXPLANATION OF YOUR CLAIMED WATER RIGHT. THESE FINDINGS CAN BE FOUND AS INDICATED IN THE DOCUMENT ENTITLED "NOTICE OF ENTRY OF INTERLOCUTORY DECREE AND NOTICE OF AVAILABILITY." IF YOU NEED OBJECTION FORMS, OR HAVE QUESTIONS ABOUT WATER COURT PROCEDURES OR CHANGES TO YOUR RIGHT, YOU CAN CONTACT THE WATER COURT BY CALLING 1-800-624-3270 (WITHIN MONTANA ONLY) OR 1-406-586-4364, OR BY WRITING TO P.O. BOX 1389, BOZEMAN, MT 59771-1389.

**INTERLOCUTORY DECREE
SMITH RIVER
BASIN 41J
ABSTRACT OF WATER RIGHT CLAIM**

IMPORTANT NOTICE

YOUR WATER RIGHT AS SHOWN ON THIS ABSTRACT MAY HAVE CHANGES FROM YOUR WATER RIGHT AS CLAIMED OR AMENDED. AN ASTERISK (*) HAS BEEN PLACED NEXT TO EACH ITEM CHANGED BY THE MONTANA WATER COURT OR BY THE DEPARTMENT OF NATURAL RESOURCES AND CONSERVATION (DNRC) DURING THE PREPARATION OF THIS INTERLOCUTORY DECREE. THESE CHANGES ARE AUTHORIZED BY THE MONTANA SUPREME COURT WATER RIGHT CLAIMS EXAMINATION RULES OR BY ORDER OF THE WATER COURT.

OBJECTIONS MAY BE FILED ACCORDING TO THE PROCEDURES OUTLINED IN THE DOCUMENT ENTITLED "NOTICE OF ENTRY OF INTERLOCUTORY DECREE AND NOTICE OF AVAILABILITY."

Water Right Number: 41J 30135258 STATEMENT OF CLAIM

Version: 1 -- ORIGINAL RIGHT

Status: ACTIVE

Owners: GERALD A ZIEG
PO BOX 904
WHITE SULPHUR SPRINGS, MT 59645-0904

***Priority Date:** DECEMBER 31, 1886

Type of Historical Right: USE

Purpose (Use): STOCK

***Flow Rate:** A SPECIFIC FLOW RATE HAS NOT BEEN DECREED BECAUSE THIS USE CONSISTS OF STOCK DRINKING DIRECTLY FROM THE SOURCE, OR FROM A DITCH SYSTEM. THE FLOW RATE IS LIMITED TO THE MINIMUM AMOUNT HISTORICALLY NECESSARY TO SUSTAIN THIS PURPOSE.

***Volume:** THIS RIGHT INCLUDES THE AMOUNT OF WATER CONSUMPTIVELY USED FOR STOCKWATERING PURPOSES AT THE RATE OF 30 GALLONS PER DAY PER ANIMAL UNIT. ANIMAL UNITS SHALL BE BASED ON REASONABLE CARRYING CAPACITY AND HISTORICAL USE OF THE AREA SERVICED BY THIS WATER SOURCE.

***Source Name:** UNNAMED TRIBUTARY OF SPRING CREEK

Source Type: SURFACE WATER

***Point of Diversion and Means of Diversion:**

<u>ID</u>	<u>Govt Lot</u>	<u>Qtr Sec</u>	<u>Sec</u>	<u>Twp</u>	<u>Rge</u>	<u>County</u>
1		SESWNE	25	13N	4E	MEAGHER

Period of Diversion: JANUARY 1 TO DECEMBER 31

Diversion Means: LIVESTOCK DIRECT FROM SOURCE

2		N2SE	25	13N	4E	MEAGHER
---	--	------	----	-----	----	---------

Period of Diversion: JANUARY 1 TO DECEMBER 31

Diversion Means: LIVESTOCK DIRECT FROM SOURCE

3 N2SW 25 13N 4E MEAGHER

Period of Diversion: JANUARY 1 TO DECEMBER 31

Diversion Means: LIVESTOCK DIRECT FROM SOURCE

Period of Use: JANUARY 1 TO DECEMBER 31

***Place of Use:**

<u>ID</u>	<u>Acres</u>	<u>Govt Lot</u>	<u>Qtr Sec</u>	<u>Sec</u>	<u>Twp</u>	<u>Rge</u>	<u>County</u>
1			SESWNE	25	13N	4E	MEAGHER
2			N2SE	25	13N	4E	MEAGHER
3			N2SW	25	13N	4E	MEAGHER

Remarks:

THE FOLLOWING ISSUES WERE IDENTIFIED BY THE DNRC DURING ITS EXAMINATION OF THIS WATER RIGHT CLAIM.

THIS CLAIM NUMBER WAS NOT INCLUDED IN THE BASIN 41J DECREE ISSUED 12/16/2010.

A BETTER UNDERSTANDING OF YOUR CLAIMED WATER RIGHT CAN BE OBTAINED BY COMPARING YOUR RIGHT WITH OTHER CLAIMS IN THE BASIN. FOR EXAMPLE, COMPARE PRIORITY DATES, FLOW RATES, VOLUMES, OR ACRES IRRIGATED. ALSO, YOUR WATER RIGHT MAY BE SUBJECT TO WATER RIGHTS IN ADJOINING SUBBASINS OR BASINS AS WELL AS BEING SUBJECT TO OTHER RIGHTS ON YOUR SOURCE OF SUPPLY. FINALLY, YOUR WATER RIGHT MAY BE SUBJECT TO INDIAN RESERVED AND FEDERAL RESERVED WATER RIGHTS.

COMPLETE DETAILS REGARDING THE DNRC PREPARATION OF THIS INTERLOCUTORY DECREE AND RELATED MATERIALS CAN BE REVIEWED AT THE OFFICE LOCATIONS IDENTIFIED IN THE DOCUMENT ENTITLED "NOTICE OF ENTRY OF INTERLOCUTORY DECREE AND NOTICE OF AVAILABILITY."

SEE GENERAL FINDINGS OF FACT AND CONCLUSIONS OF LAW FOR FURTHER EXPLANATION OF YOUR CLAIMED WATER RIGHT. THESE FINDINGS CAN BE FOUND AS INDICATED IN THE DOCUMENT ENTITLED "NOTICE OF ENTRY OF INTERLOCUTORY DECREE AND NOTICE OF AVAILABILITY." IF YOU NEED OBJECTION FORMS, OR HAVE QUESTIONS ABOUT WATER COURT PROCEDURES OR CHANGES TO YOUR RIGHT, YOU CAN CONTACT THE WATER COURT BY CALLING 1-800-624-3270 (WITHIN MONTANA ONLY) OR 1-406-586-4364, OR BY WRITING TO P.O. BOX 1389, BOZEMAN, MT 59771-1389.

**INTERLOCUTORY DECREE
SMITH RIVER
BASIN 41J
ABSTRACT OF WATER RIGHT CLAIM**

IMPORTANT NOTICE

YOUR WATER RIGHT AS SHOWN ON THIS ABSTRACT MAY HAVE CHANGES FROM YOUR WATER RIGHT AS CLAIMED OR AMENDED. AN ASTERISK (*) HAS BEEN PLACED NEXT TO EACH ITEM CHANGED BY THE MONTANA WATER COURT OR BY THE DEPARTMENT OF NATURAL RESOURCES AND CONSERVATION (DNRC) DURING THE PREPARATION OF THIS INTERLOCUTORY DECREE. THESE CHANGES ARE AUTHORIZED BY THE MONTANA SUPREME COURT WATER RIGHT CLAIMS EXAMINATION RULES OR BY ORDER OF THE WATER COURT.

OBJECTIONS MAY BE FILED ACCORDING TO THE PROCEDURES OUTLINED IN THE DOCUMENT ENTITLED "NOTICE OF ENTRY OF INTERLOCUTORY DECREE AND NOTICE OF AVAILABILITY."

Water Right Number: 41J 30135260 STATEMENT OF CLAIM
Version: 1 -- ORIGINAL RIGHT
Status: ACTIVE

Owners: DANA RANCH CO INC
PO BOX 499
LAREDO, TX 78042-0449

Priority Date: APRIL 21, 1898

Type of Historical Right: USE

Purpose (Use): STOCK

***Flow Rate:** A SPECIFIC FLOW RATE HAS NOT BEEN DECREED BECAUSE THIS USE CONSISTS OF STOCK DRINKING DIRECTLY FROM THE SOURCE, OR FROM A DITCH SYSTEM. THE FLOW RATE IS LIMITED TO THE MINIMUM AMOUNT HISTORICALLY NECESSARY TO SUSTAIN THIS PURPOSE.

***Volume:** THIS RIGHT INCLUDES THE AMOUNT OF WATER CONSUMPTIVELY USED FOR STOCKWATERING PURPOSES AT THE RATE OF 30 GALLONS PER DAY PER ANIMAL UNIT. ANIMAL UNITS SHALL BE BASED ON REASONABLE CARRYING CAPACITY AND HISTORICAL USE OF THE AREA SERVICED BY THIS WATER SOURCE.

***Source Name:** SPRING, UNNAMED TRIBUTARY OF MUD GULCH
Source Type: SURFACE WATER

Point of Diversion and Means of Diversion:

<u>ID</u>	<u>Govt Lot</u>	<u>Qtr Sec</u>	<u>Sec</u>	<u>Twp</u>	<u>Rge</u>	<u>County</u>
1		NWNWSE	17	14N	3E	MEAGHER

Period of Diversion: JANUARY 1 TO DECEMBER 31

Diversion Means: LIVESTOCK DIRECT FROM SOURCE

Period of Use: JANUARY 1 TO DECEMBER 31

Place of Use:

<u>ID</u>	<u>Acres</u>	<u>Govt Lot</u>	<u>Qtr Sec</u>	<u>Sec</u>	<u>Twp</u>	<u>Rge</u>	<u>County</u>
1			NWNWSE	17	14N	3E	MEAGHER

Remarks:

THE FOLLOWING ISSUES WERE IDENTIFIED BY THE DNRC DURING ITS EXAMINATION OF THIS WATER RIGHT CLAIM.

THIS CLAIM NUMBER WAS NOT INCLUDED IN THE BASIN 41J DECREE ISSUED 12/16/2010.

A BETTER UNDERSTANDING OF YOUR CLAIMED WATER RIGHT CAN BE OBTAINED BY COMPARING YOUR RIGHT WITH OTHER CLAIMS IN THE BASIN. FOR EXAMPLE, COMPARE PRIORITY DATES, FLOW RATES, VOLUMES, OR ACRES IRRIGATED. ALSO, YOUR WATER RIGHT MAY BE SUBJECT TO WATER RIGHTS IN ADJOINING SUBBASINS OR BASINS AS WELL AS BEING SUBJECT TO OTHER RIGHTS ON YOUR SOURCE OF SUPPLY. FINALLY, YOUR WATER RIGHT MAY BE SUBJECT TO INDIAN RESERVED AND FEDERAL RESERVED WATER RIGHTS.

COMPLETE DETAILS REGARDING THE DNRC PREPARATION OF THIS INTERLOCUTORY DECREE AND RELATED MATERIALS CAN BE REVIEWED AT THE OFFICE LOCATIONS IDENTIFIED IN THE DOCUMENT ENTITLED "NOTICE OF ENTRY OF INTERLOCUTORY DECREE AND NOTICE OF AVAILABILITY."

SEE GENERAL FINDINGS OF FACT AND CONCLUSIONS OF LAW FOR FURTHER EXPLANATION OF YOUR CLAIMED WATER RIGHT. THESE FINDINGS CAN BE FOUND AS INDICATED IN THE DOCUMENT ENTITLED "NOTICE OF ENTRY OF INTERLOCUTORY DECREE AND NOTICE OF AVAILABILITY." IF YOU NEED OBJECTION FORMS, OR HAVE QUESTIONS ABOUT WATER COURT PROCEDURES OR CHANGES TO YOUR RIGHT, YOU CAN CONTACT THE WATER COURT BY CALLING 1-800-624-3270 (WITHIN MONTANA ONLY) OR 1-406-586-4364, OR BY WRITING TO P.O. BOX 1389, BOZEMAN, MT 59771-1389.

**INTERLOCUTORY DECREE
SMITH RIVER
BASIN 41J
ABSTRACT OF WATER RIGHT CLAIM**

IMPORTANT NOTICE

YOUR WATER RIGHT AS SHOWN ON THIS ABSTRACT MAY HAVE CHANGES FROM YOUR WATER RIGHT AS CLAIMED OR AMENDED. AN ASTERISK (*) HAS BEEN PLACED NEXT TO EACH ITEM CHANGED BY THE MONTANA WATER COURT OR BY THE DEPARTMENT OF NATURAL RESOURCES AND CONSERVATION (DNRC) DURING THE PREPARATION OF THIS INTERLOCUTORY DECREE. THESE CHANGES ARE AUTHORIZED BY THE MONTANA SUPREME COURT WATER RIGHT CLAIMS EXAMINATION RULES OR BY ORDER OF THE WATER COURT.

OBJECTIONS MAY BE FILED ACCORDING TO THE PROCEDURES OUTLINED IN THE DOCUMENT ENTITLED "NOTICE OF ENTRY OF INTERLOCUTORY DECREE AND NOTICE OF AVAILABILITY."

Water Right Number: 41J 30135262 STATEMENT OF CLAIM
Version: 1 -- ORIGINAL RIGHT
Status: ACTIVE

Owners: DANA RANCH CO INC
PO BOX 499
LAREDO, TX 78042-0449

Priority Date: APRIL 21, 1898

Type of Historical Right: USE

Purpose (Use): STOCK

***Flow Rate:** A SPECIFIC FLOW RATE HAS NOT BEEN DECREED BECAUSE THIS USE CONSISTS OF STOCK DRINKING DIRECTLY FROM THE SOURCE, OR FROM A DITCH SYSTEM. THE FLOW RATE IS LIMITED TO THE MINIMUM AMOUNT HISTORICALLY NECESSARY TO SUSTAIN THIS PURPOSE.

***Volume:** THIS RIGHT INCLUDES THE AMOUNT OF WATER CONSUMPTIVELY USED FOR STOCKWATERING PURPOSES AT THE RATE OF 30 GALLONS PER DAY PER ANIMAL UNIT. ANIMAL UNITS SHALL BE BASED ON REASONABLE CARRYING CAPACITY AND HISTORICAL USE OF THE AREA SERVICED BY THIS WATER SOURCE.

***Source Name:** SPRING, UNNAMED TRIBUTARY OF MUD GULCH
Source Type: SURFACE WATER

Point of Diversion and Means of Diversion:

<u>ID</u>	<u>Govt Lot</u>	<u>Qtr Sec</u>	<u>Sec</u>	<u>Twp</u>	<u>Rge</u>	<u>County</u>
1		NWSWSW	17	14N	3E	MEAGHER

Period of Diversion: JANUARY 1 TO DECEMBER 31

Diversion Means: LIVESTOCK DIRECT FROM SOURCE

Period of Use: JANUARY 1 TO DECEMBER 31

Place of Use:

<u>ID</u>	<u>Acres</u>	<u>Govt Lot</u>	<u>Qtr Sec</u>	<u>Sec</u>	<u>Twp</u>	<u>Rge</u>	<u>County</u>
1			NWSWSW	17	14N	3E	MEAGHER

Remarks:

THE FOLLOWING ISSUES WERE IDENTIFIED BY THE DNRC DURING ITS EXAMINATION OF THIS WATER RIGHT CLAIM.

THIS CLAIM NUMBER WAS NOT INCLUDED IN THE BASIN 41J DECREE ISSUED 12/16/2010.

A BETTER UNDERSTANDING OF YOUR CLAIMED WATER RIGHT CAN BE OBTAINED BY COMPARING YOUR RIGHT WITH OTHER CLAIMS IN THE BASIN. FOR EXAMPLE, COMPARE PRIORITY DATES, FLOW RATES, VOLUMES, OR ACRES IRRIGATED. ALSO, YOUR WATER RIGHT MAY BE SUBJECT TO WATER RIGHTS IN ADJOINING SUBBASINS OR BASINS AS WELL AS BEING SUBJECT TO OTHER RIGHTS ON YOUR SOURCE OF SUPPLY. FINALLY, YOUR WATER RIGHT MAY BE SUBJECT TO INDIAN RESERVED AND FEDERAL RESERVED WATER RIGHTS.

COMPLETE DETAILS REGARDING THE DNRC PREPARATION OF THIS INTERLOCUTORY DECREE AND RELATED MATERIALS CAN BE REVIEWED AT THE OFFICE LOCATIONS IDENTIFIED IN THE DOCUMENT ENTITLED "NOTICE OF ENTRY OF INTERLOCUTORY DECREE AND NOTICE OF AVAILABILITY."

SEE GENERAL FINDINGS OF FACT AND CONCLUSIONS OF LAW FOR FURTHER EXPLANATION OF YOUR CLAIMED WATER RIGHT. THESE FINDINGS CAN BE FOUND AS INDICATED IN THE DOCUMENT ENTITLED "NOTICE OF ENTRY OF INTERLOCUTORY DECREE AND NOTICE OF AVAILABILITY." IF YOU NEED OBJECTION FORMS, OR HAVE QUESTIONS ABOUT WATER COURT PROCEDURES OR CHANGES TO YOUR RIGHT, YOU CAN CONTACT THE WATER COURT BY CALLING 1-800-624-3270 (WITHIN MONTANA ONLY) OR 1-406-586-4364, OR BY WRITING TO P.O. BOX 1389, BOZEMAN, MT 59771-1389.

**INTERLOCUTORY DECREE
 SMITH RIVER
 BASIN 41J
 ABSTRACT OF WATER RIGHT CLAIM**

IMPORTANT NOTICE

YOUR WATER RIGHT AS SHOWN ON THIS ABSTRACT MAY HAVE CHANGES FROM YOUR WATER RIGHT AS CLAIMED OR AMENDED. AN ASTERISK (*) HAS BEEN PLACED NEXT TO EACH ITEM CHANGED BY THE MONTANA WATER COURT OR BY THE DEPARTMENT OF NATURAL RESOURCES AND CONSERVATION (DNRC) DURING THE PREPARATION OF THIS INTERLOCUTORY DECREE. THESE CHANGES ARE AUTHORIZED BY THE MONTANA SUPREME COURT WATER RIGHT CLAIMS EXAMINATION RULES OR BY ORDER OF THE WATER COURT.

OBJECTIONS MAY BE FILED ACCORDING TO THE PROCEDURES OUTLINED IN THE DOCUMENT ENTITLED "NOTICE OF ENTRY OF INTERLOCUTORY DECREE AND NOTICE OF AVAILABILITY."

Water Right Number: 41J 30135264 STATEMENT OF CLAIM
Version: 1 -- ORIGINAL RIGHT
Status: ACTIVE

Owners: PATRICIA HOYT
 PO BOX 557
 WHITE SULPHUR SPRINGS, MT 59645

***Priority Date:** DECEMBER 31, 1942

Type of Historical Right: USE

Purpose (Use): DOMESTIC

Flow Rate: 15.00 GPM

***Volume:** 4.00 AC-FT

Households: 1

Maximum Acres: 1.00

Source Name: GROUNDWATER

Source Type: GROUNDWATER

Point of Diversion and Means of Diversion:

<u>ID</u>	<u>Govt Lot</u>	<u>Qtr Sec</u>	<u>Sec</u>	<u>Twp</u>	<u>Rge</u>	<u>County</u>
1		NENESE	25	9N	6E	MEAGHER

Period of Diversion: JANUARY 1 TO DECEMBER 31

Diversion Means: WELL

Period of Use: JANUARY 1 TO DECEMBER 31

Place of Use:

<u>ID</u>	<u>Acres</u>	<u>Govt Lot</u>	<u>Qtr Sec</u>	<u>Sec</u>	<u>Twp</u>	<u>Rge</u>	<u>County</u>
1	1.00		NENESE	25	9N	6E	MEAGHER

Total: 1.00

Remarks:

THE FOLLOWING ISSUES WERE IDENTIFIED BY THE DNRC DURING ITS EXAMINATION OF THIS WATER RIGHT CLAIM.

THIS CLAIM NUMBER WAS NOT INCLUDED IN THE BASIN 41J DECREE ISSUED 12/16/2010.

A BETTER UNDERSTANDING OF YOUR CLAIMED WATER RIGHT CAN BE OBTAINED BY COMPARING YOUR RIGHT WITH OTHER CLAIMS IN THE BASIN. FOR EXAMPLE, COMPARE PRIORITY DATES, FLOW RATES, VOLUMES, OR ACRES IRRIGATED. ALSO, YOUR WATER RIGHT MAY BE SUBJECT TO WATER RIGHTS IN ADJOINING SUBBASINS OR BASINS AS WELL AS BEING SUBJECT TO OTHER RIGHTS ON YOUR SOURCE OF SUPPLY. FINALLY, YOUR WATER RIGHT MAY BE SUBJECT TO INDIAN RESERVED AND FEDERAL RESERVED WATER RIGHTS.

COMPLETE DETAILS REGARDING THE DNRC PREPARATION OF THIS INTERLOCUTORY DECREE AND RELATED MATERIALS CAN BE REVIEWED AT THE OFFICE LOCATIONS IDENTIFIED IN THE DOCUMENT ENTITLED "NOTICE OF ENTRY OF INTERLOCUTORY DECREE AND NOTICE OF AVAILABILITY."

SEE GENERAL FINDINGS OF FACT AND CONCLUSIONS OF LAW FOR FURTHER EXPLANATION OF YOUR CLAIMED WATER RIGHT. THESE FINDINGS CAN BE FOUND AS INDICATED IN THE DOCUMENT ENTITLED "NOTICE OF ENTRY OF INTERLOCUTORY DECREE AND NOTICE OF AVAILABILITY." IF YOU NEED OBJECTION FORMS, OR HAVE QUESTIONS ABOUT WATER COURT PROCEDURES OR CHANGES TO YOUR RIGHT, YOU CAN CONTACT THE WATER COURT BY CALLING 1-800-624-3270 (WITHIN MONTANA ONLY) OR 1-406-586-4364, OR BY WRITING TO P.O. BOX 1389, BOZEMAN, MT 59771-1389.

**INTERLOCUTORY DECREE
SMITH RIVER
BASIN 41J
ABSTRACT OF WATER RIGHT CLAIM**

IMPORTANT NOTICE

YOUR WATER RIGHT AS SHOWN ON THIS ABSTRACT MAY HAVE CHANGES FROM YOUR WATER RIGHT AS CLAIMED OR AMENDED. AN ASTERISK (*) HAS BEEN PLACED NEXT TO EACH ITEM CHANGED BY THE MONTANA WATER COURT OR BY THE DEPARTMENT OF NATURAL RESOURCES AND CONSERVATION (DNRC) DURING THE PREPARATION OF THIS INTERLOCUTORY DECREE. THESE CHANGES ARE AUTHORIZED BY THE MONTANA SUPREME COURT WATER RIGHT CLAIMS EXAMINATION RULES OR BY ORDER OF THE WATER COURT.

OBJECTIONS MAY BE FILED ACCORDING TO THE PROCEDURES OUTLINED IN THE DOCUMENT ENTITLED "NOTICE OF ENTRY OF INTERLOCUTORY DECREE AND NOTICE OF AVAILABILITY."

Water Right Number: 41J 30135265 STATEMENT OF CLAIM
Version: 1 -- ORIGINAL RIGHT
Status: ACTIVE

Owners: DANA RANCH CO INC
PO BOX 499
LAREDO, TX 78042-0449

Priority Date: APRIL 21, 1898

Type of Historical Right: USE

Purpose (Use): STOCK

***Flow Rate:** A SPECIFIC FLOW RATE HAS NOT BEEN DECREED BECAUSE THIS USE CONSISTS OF STOCK DRINKING DIRECTLY FROM THE SOURCE, OR FROM A DITCH SYSTEM. THE FLOW RATE IS LIMITED TO THE MINIMUM AMOUNT HISTORICALLY NECESSARY TO SUSTAIN THIS PURPOSE.

***Volume:** THIS RIGHT INCLUDES THE AMOUNT OF WATER CONSUMPTIVELY USED FOR STOCKWATERING PURPOSES AT THE RATE OF 30 GALLONS PER DAY PER ANIMAL UNIT. ANIMAL UNITS SHALL BE BASED ON REASONABLE CARRYING CAPACITY AND HISTORICAL USE OF THE AREA SERVICED BY THIS WATER SOURCE.

***Source Name:** SPRING, UNNAMED TRIBUTARY OF TROUT CREEK
Source Type: SURFACE WATER

***Point of Diversion and Means of Diversion:**

<u>ID</u>	<u>Govt Lot</u>	<u>Qtr Sec</u>	<u>Sec</u>	<u>Twp</u>	<u>Rge</u>	<u>County</u>
1	4	SESWSW	18	14N	3E	MEAGHER

Period of Diversion: JANUARY 1 TO DECEMBER 31

Diversion Means: LIVESTOCK DIRECT FROM SOURCE

Period of Use: JANUARY 1 TO DECEMBER 31

***Place of Use:**

<u>ID</u>	<u>Acres</u>	<u>Govt Lot</u>	<u>Qtr Sec</u>	<u>Sec</u>	<u>Twp</u>	<u>Rge</u>	<u>County</u>
1		4	SESWSW	18	14N	3E	MEAGHER

Remarks:

THE FOLLOWING ISSUES WERE IDENTIFIED BY THE DNRC DURING ITS EXAMINATION OF THIS WATER RIGHT CLAIM.

THIS CLAIM NUMBER WAS NOT INCLUDED IN THE BASIN 41J DECREE ISSUED 12/16/2010.

A BETTER UNDERSTANDING OF YOUR CLAIMED WATER RIGHT CAN BE OBTAINED BY COMPARING YOUR RIGHT WITH OTHER CLAIMS IN THE BASIN. FOR EXAMPLE, COMPARE PRIORITY DATES, FLOW RATES, VOLUMES, OR ACRES IRRIGATED. ALSO, YOUR WATER RIGHT MAY BE SUBJECT TO WATER RIGHTS IN ADJOINING SUBBASINS OR BASINS AS WELL AS BEING SUBJECT TO OTHER RIGHTS ON YOUR SOURCE OF SUPPLY. FINALLY, YOUR WATER RIGHT MAY BE SUBJECT TO INDIAN RESERVED AND FEDERAL RESERVED WATER RIGHTS.

COMPLETE DETAILS REGARDING THE DNRC PREPARATION OF THIS INTERLOCUTORY DECREE AND RELATED MATERIALS CAN BE REVIEWED AT THE OFFICE LOCATIONS IDENTIFIED IN THE DOCUMENT ENTITLED "NOTICE OF ENTRY OF INTERLOCUTORY DECREE AND NOTICE OF AVAILABILITY."

SEE GENERAL FINDINGS OF FACT AND CONCLUSIONS OF LAW FOR FURTHER EXPLANATION OF YOUR CLAIMED WATER RIGHT. THESE FINDINGS CAN BE FOUND AS INDICATED IN THE DOCUMENT ENTITLED "NOTICE OF ENTRY OF INTERLOCUTORY DECREE AND NOTICE OF AVAILABILITY." IF YOU NEED OBJECTION FORMS, OR HAVE QUESTIONS ABOUT WATER COURT PROCEDURES OR CHANGES TO YOUR RIGHT, YOU CAN CONTACT THE WATER COURT BY CALLING 1-800-624-3270 (WITHIN MONTANA ONLY) OR 1-406-586-4364, OR BY WRITING TO P.O. BOX 1389, BOZEMAN, MT 59771-1389.

**INTERLOCUTORY DECREE
SMITH RIVER
BASIN 41J
ABSTRACT OF WATER RIGHT CLAIM**

IMPORTANT NOTICE

YOUR WATER RIGHT AS SHOWN ON THIS ABSTRACT MAY HAVE CHANGES FROM YOUR WATER RIGHT AS CLAIMED OR AMENDED. AN ASTERISK (*) HAS BEEN PLACED NEXT TO EACH ITEM CHANGED BY THE MONTANA WATER COURT OR BY THE DEPARTMENT OF NATURAL RESOURCES AND CONSERVATION (DNRC) DURING THE PREPARATION OF THIS INTERLOCUTORY DECREE. THESE CHANGES ARE AUTHORIZED BY THE MONTANA SUPREME COURT WATER RIGHT CLAIMS EXAMINATION RULES OR BY ORDER OF THE WATER COURT.

OBJECTIONS MAY BE FILED ACCORDING TO THE PROCEDURES OUTLINED IN THE DOCUMENT ENTITLED "NOTICE OF ENTRY OF INTERLOCUTORY DECREE AND NOTICE OF AVAILABILITY."

Water Right Number: 41J 30135267 STATEMENT OF CLAIM
Version: 1 -- ORIGINAL RIGHT
Status: ACTIVE

Owners: DANA RANCH CO INC
PO BOX 499
LAREDO, TX 78042-0449

Priority Date: APRIL 21, 1898

Type of Historical Right: USE

Purpose (Use): STOCK

***Flow Rate:** A SPECIFIC FLOW RATE HAS NOT BEEN DECREED BECAUSE THIS USE CONSISTS OF STOCK DRINKING DIRECTLY FROM THE SOURCE, OR FROM A DITCH SYSTEM. THE FLOW RATE IS LIMITED TO THE MINIMUM AMOUNT HISTORICALLY NECESSARY TO SUSTAIN THIS PURPOSE.

***Volume:** THIS RIGHT INCLUDES THE AMOUNT OF WATER CONSUMPTIVELY USED FOR STOCKWATERING PURPOSES AT THE RATE OF 30 GALLONS PER DAY PER ANIMAL UNIT. ANIMAL UNITS SHALL BE BASED ON REASONABLE CARRYING CAPACITY AND HISTORICAL USE OF THE AREA SERVICED BY THIS WATER SOURCE.

***Source Name:** SPRING, UNNAMED TRIBUTARY OF TROUT CREEK
Source Type: SURFACE WATER

Point of Diversion and Means of Diversion:

<u>ID</u>	<u>Govt Lot</u>	<u>Qtr Sec</u>	<u>Sec</u>	<u>Twp</u>	<u>Rge</u>	<u>County</u>
1		NESWNE	18	14N	3E	MEAGHER

Period of Diversion: JANUARY 1 TO DECEMBER 31

Diversion Means: LIVESTOCK DIRECT FROM SOURCE

Period of Use: JANUARY 1 TO DECEMBER 31

Place of Use:

<u>ID</u>	<u>Acres</u>	<u>Govt Lot</u>	<u>Qtr Sec</u>	<u>Sec</u>	<u>Twp</u>	<u>Rge</u>	<u>County</u>
1			NESWNE	18	14N	3E	MEAGHER

Remarks:

THE FOLLOWING ISSUES WERE IDENTIFIED BY THE DNRC DURING ITS EXAMINATION OF THIS WATER RIGHT CLAIM.

THIS CLAIM NUMBER WAS NOT INCLUDED IN THE BASIN 41J DECREE ISSUED 12/16/2010.

A BETTER UNDERSTANDING OF YOUR CLAIMED WATER RIGHT CAN BE OBTAINED BY COMPARING YOUR RIGHT WITH OTHER CLAIMS IN THE BASIN. FOR EXAMPLE, COMPARE PRIORITY DATES, FLOW RATES, VOLUMES, OR ACRES IRRIGATED. ALSO, YOUR WATER RIGHT MAY BE SUBJECT TO WATER RIGHTS IN ADJOINING SUBBASINS OR BASINS AS WELL AS BEING SUBJECT TO OTHER RIGHTS ON YOUR SOURCE OF SUPPLY. FINALLY, YOUR WATER RIGHT MAY BE SUBJECT TO INDIAN RESERVED AND FEDERAL RESERVED WATER RIGHTS.

COMPLETE DETAILS REGARDING THE DNRC PREPARATION OF THIS INTERLOCUTORY DECREE AND RELATED MATERIALS CAN BE REVIEWED AT THE OFFICE LOCATIONS IDENTIFIED IN THE DOCUMENT ENTITLED "NOTICE OF ENTRY OF INTERLOCUTORY DECREE AND NOTICE OF AVAILABILITY."

SEE GENERAL FINDINGS OF FACT AND CONCLUSIONS OF LAW FOR FURTHER EXPLANATION OF YOUR CLAIMED WATER RIGHT. THESE FINDINGS CAN BE FOUND AS INDICATED IN THE DOCUMENT ENTITLED "NOTICE OF ENTRY OF INTERLOCUTORY DECREE AND NOTICE OF AVAILABILITY." IF YOU NEED OBJECTION FORMS, OR HAVE QUESTIONS ABOUT WATER COURT PROCEDURES OR CHANGES TO YOUR RIGHT, YOU CAN CONTACT THE WATER COURT BY CALLING 1-800-624-3270 (WITHIN MONTANA ONLY) OR 1-406-586-4364, OR BY WRITING TO P.O. BOX 1389, BOZEMAN, MT 59771-1389.

**INTERLOCUTORY DECREE
SMITH RIVER
BASIN 41J
ABSTRACT OF WATER RIGHT CLAIM**

IMPORTANT NOTICE

YOUR WATER RIGHT AS SHOWN ON THIS ABSTRACT MAY HAVE CHANGES FROM YOUR WATER RIGHT AS CLAIMED OR AMENDED. AN ASTERISK (*) HAS BEEN PLACED NEXT TO EACH ITEM CHANGED BY THE MONTANA WATER COURT OR BY THE DEPARTMENT OF NATURAL RESOURCES AND CONSERVATION (DNRC) DURING THE PREPARATION OF THIS INTERLOCUTORY DECREE. THESE CHANGES ARE AUTHORIZED BY THE MONTANA SUPREME COURT WATER RIGHT CLAIMS EXAMINATION RULES OR BY ORDER OF THE WATER COURT.

OBJECTIONS MAY BE FILED ACCORDING TO THE PROCEDURES OUTLINED IN THE DOCUMENT ENTITLED "NOTICE OF ENTRY OF INTERLOCUTORY DECREE AND NOTICE OF AVAILABILITY."

Water Right Number: 41J 30135269 STATEMENT OF CLAIM
Version: 1 -- ORIGINAL RIGHT
Status: ACTIVE

Owners: DANA RANCH CO INC
PO BOX 499
LAREDO, TX 78042-0449

Priority Date: APRIL 21, 1898

Type of Historical Right: USE

Purpose (Use): STOCK

***Flow Rate:** A SPECIFIC FLOW RATE HAS NOT BEEN DECREED BECAUSE THIS USE CONSISTS OF STOCK DRINKING DIRECTLY FROM THE SOURCE, OR FROM A DITCH SYSTEM. THE FLOW RATE IS LIMITED TO THE MINIMUM AMOUNT HISTORICALLY NECESSARY TO SUSTAIN THIS PURPOSE.

***Volume:** THIS RIGHT INCLUDES THE AMOUNT OF WATER CONSUMPTIVELY USED FOR STOCKWATERING PURPOSES AT THE RATE OF 30 GALLONS PER DAY PER ANIMAL UNIT. ANIMAL UNITS SHALL BE BASED ON REASONABLE CARRYING CAPACITY AND HISTORICAL USE OF THE AREA SERVICED BY THIS WATER SOURCE.

***Source Name:** SPRING, UNNAMED TRIBUTARY OF TROUT CREEK
Source Type: SURFACE WATER

***Point of Diversion and Means of Diversion:**

<u>ID</u>	<u>Govt Lot</u>	<u>Qtr Sec</u>	<u>Sec</u>	<u>Twp</u>	<u>Rge</u>	<u>County</u>
1		SWSESW	18	14N	3E	MEAGHER

Period of Diversion: JANUARY 1 TO DECEMBER 31

Diversion Means: LIVESTOCK DIRECT FROM SOURCE

Period of Use: JANUARY 1 TO DECEMBER 31

***Place of Use:**

<u>ID</u>	<u>Acres</u>	<u>Govt Lot</u>	<u>Qtr Sec</u>	<u>Sec</u>	<u>Twp</u>	<u>Rge</u>	<u>County</u>
1			SWSESW	18	14N	3E	MEAGHER

Remarks:

THE FOLLOWING ISSUES WERE IDENTIFIED BY THE DNRC DURING ITS EXAMINATION OF THIS WATER RIGHT CLAIM.

THIS CLAIM NUMBER WAS NOT INCLUDED IN THE BASIN 41J DECREE ISSUED 12/16/2010.

A BETTER UNDERSTANDING OF YOUR CLAIMED WATER RIGHT CAN BE OBTAINED BY COMPARING YOUR RIGHT WITH OTHER CLAIMS IN THE BASIN. FOR EXAMPLE, COMPARE PRIORITY DATES, FLOW RATES, VOLUMES, OR ACRES IRRIGATED. ALSO, YOUR WATER RIGHT MAY BE SUBJECT TO WATER RIGHTS IN ADJOINING SUBBASINS OR BASINS AS WELL AS BEING SUBJECT TO OTHER RIGHTS ON YOUR SOURCE OF SUPPLY. FINALLY, YOUR WATER RIGHT MAY BE SUBJECT TO INDIAN RESERVED AND FEDERAL RESERVED WATER RIGHTS.

COMPLETE DETAILS REGARDING THE DNRC PREPARATION OF THIS INTERLOCUTORY DECREE AND RELATED MATERIALS CAN BE REVIEWED AT THE OFFICE LOCATIONS IDENTIFIED IN THE DOCUMENT ENTITLED "NOTICE OF ENTRY OF INTERLOCUTORY DECREE AND NOTICE OF AVAILABILITY."

SEE GENERAL FINDINGS OF FACT AND CONCLUSIONS OF LAW FOR FURTHER EXPLANATION OF YOUR CLAIMED WATER RIGHT. THESE FINDINGS CAN BE FOUND AS INDICATED IN THE DOCUMENT ENTITLED "NOTICE OF ENTRY OF INTERLOCUTORY DECREE AND NOTICE OF AVAILABILITY." IF YOU NEED OBJECTION FORMS, OR HAVE QUESTIONS ABOUT WATER COURT PROCEDURES OR CHANGES TO YOUR RIGHT, YOU CAN CONTACT THE WATER COURT BY CALLING 1-800-624-3270 (WITHIN MONTANA ONLY) OR 1-406-586-4364, OR BY WRITING TO P.O. BOX 1389, BOZEMAN, MT 59771-1389.

**INTERLOCUTORY DECREE
SMITH RIVER
BASIN 41J
ABSTRACT OF WATER RIGHT CLAIM**

IMPORTANT NOTICE

YOUR WATER RIGHT AS SHOWN ON THIS ABSTRACT MAY HAVE CHANGES FROM YOUR WATER RIGHT AS CLAIMED OR AMENDED. AN ASTERISK (*) HAS BEEN PLACED NEXT TO EACH ITEM CHANGED BY THE MONTANA WATER COURT OR BY THE DEPARTMENT OF NATURAL RESOURCES AND CONSERVATION (DNRC) DURING THE PREPARATION OF THIS INTERLOCUTORY DECREE. THESE CHANGES ARE AUTHORIZED BY THE MONTANA SUPREME COURT WATER RIGHT CLAIMS EXAMINATION RULES OR BY ORDER OF THE WATER COURT.

OBJECTIONS MAY BE FILED ACCORDING TO THE PROCEDURES OUTLINED IN THE DOCUMENT ENTITLED "NOTICE OF ENTRY OF INTERLOCUTORY DECREE AND NOTICE OF AVAILABILITY."

Water Right Number: 41J 30135270 STATEMENT OF CLAIM
Version: 1 -- ORIGINAL RIGHT
Status: ACTIVE

Owners: DANA RANCH CO INC
PO BOX 499
LAREDO, TX 78042-0449

Priority Date: APRIL 21, 1898

Type of Historical Right: USE

Purpose (Use): STOCK

***Flow Rate:** A SPECIFIC FLOW RATE HAS NOT BEEN DECREED BECAUSE THIS USE CONSISTS OF STOCK DRINKING DIRECTLY FROM THE SOURCE, OR FROM A DITCH SYSTEM. THE FLOW RATE IS LIMITED TO THE MINIMUM AMOUNT HISTORICALLY NECESSARY TO SUSTAIN THIS PURPOSE.

***Volume:** THIS RIGHT INCLUDES THE AMOUNT OF WATER CONSUMPTIVELY USED FOR STOCKWATERING PURPOSES AT THE RATE OF 30 GALLONS PER DAY PER ANIMAL UNIT. ANIMAL UNITS SHALL BE BASED ON REASONABLE CARRYING CAPACITY AND HISTORICAL USE OF THE AREA SERVICED BY THIS WATER SOURCE.

***Source Name:** SPRING, UNNAMED TRIBUTARY OF ONE CREEK

Source Type: SURFACE WATER

Point of Diversion and Means of Diversion:

<u>ID</u>	<u>Govt Lot</u>	<u>Qtr Sec</u>	<u>Sec</u>	<u>Twp</u>	<u>Rge</u>	<u>County</u>
1		NENESW	20	14N	3E	MEAGHER

Period of Diversion: JANUARY 1 TO DECEMBER 31

Diversion Means: LIVESTOCK DIRECT FROM SOURCE

Period of Use: JANUARY 1 TO DECEMBER 31

Place of Use:

<u>ID</u>	<u>Acres</u>	<u>Govt Lot</u>	<u>Qtr Sec</u>	<u>Sec</u>	<u>Twp</u>	<u>Rge</u>	<u>County</u>
1			NENESW	20	14N	3E	MEAGHER

Remarks:

THE FOLLOWING ISSUES WERE IDENTIFIED BY THE DNRC DURING ITS EXAMINATION OF THIS WATER RIGHT CLAIM.

THIS CLAIM NUMBER WAS NOT INCLUDED IN THE BASIN 41J DECREE ISSUED 12/16/2010.

A BETTER UNDERSTANDING OF YOUR CLAIMED WATER RIGHT CAN BE OBTAINED BY COMPARING YOUR RIGHT WITH OTHER CLAIMS IN THE BASIN. FOR EXAMPLE, COMPARE PRIORITY DATES, FLOW RATES, VOLUMES, OR ACRES IRRIGATED. ALSO, YOUR WATER RIGHT MAY BE SUBJECT TO WATER RIGHTS IN ADJOINING SUBBASINS OR BASINS AS WELL AS BEING SUBJECT TO OTHER RIGHTS ON YOUR SOURCE OF SUPPLY. FINALLY, YOUR WATER RIGHT MAY BE SUBJECT TO INDIAN RESERVED AND FEDERAL RESERVED WATER RIGHTS.

COMPLETE DETAILS REGARDING THE DNRC PREPARATION OF THIS INTERLOCUTORY DECREE AND RELATED MATERIALS CAN BE REVIEWED AT THE OFFICE LOCATIONS IDENTIFIED IN THE DOCUMENT ENTITLED "NOTICE OF ENTRY OF INTERLOCUTORY DECREE AND NOTICE OF AVAILABILITY."

SEE GENERAL FINDINGS OF FACT AND CONCLUSIONS OF LAW FOR FURTHER EXPLANATION OF YOUR CLAIMED WATER RIGHT. THESE FINDINGS CAN BE FOUND AS INDICATED IN THE DOCUMENT ENTITLED "NOTICE OF ENTRY OF INTERLOCUTORY DECREE AND NOTICE OF AVAILABILITY." IF YOU NEED OBJECTION FORMS, OR HAVE QUESTIONS ABOUT WATER COURT PROCEDURES OR CHANGES TO YOUR RIGHT, YOU CAN CONTACT THE WATER COURT BY CALLING 1-800-624-3270 (WITHIN MONTANA ONLY) OR 1-406-586-4364, OR BY WRITING TO P.O. BOX 1389, BOZEMAN, MT 59771-1389.

**INTERLOCUTORY DECREE
SMITH RIVER
BASIN 41J
ABSTRACT OF WATER RIGHT CLAIM**

IMPORTANT NOTICE

YOUR WATER RIGHT AS SHOWN ON THIS ABSTRACT MAY HAVE CHANGES FROM YOUR WATER RIGHT AS CLAIMED OR AMENDED. AN ASTERISK (*) HAS BEEN PLACED NEXT TO EACH ITEM CHANGED BY THE MONTANA WATER COURT OR BY THE DEPARTMENT OF NATURAL RESOURCES AND CONSERVATION (DNRC) DURING THE PREPARATION OF THIS INTERLOCUTORY DECREE. THESE CHANGES ARE AUTHORIZED BY THE MONTANA SUPREME COURT WATER RIGHT CLAIMS EXAMINATION RULES OR BY ORDER OF THE WATER COURT.

OBJECTIONS MAY BE FILED ACCORDING TO THE PROCEDURES OUTLINED IN THE DOCUMENT ENTITLED "NOTICE OF ENTRY OF INTERLOCUTORY DECREE AND NOTICE OF AVAILABILITY."

Water Right Number: 41J 30135272 STATEMENT OF CLAIM
Version: 1 -- ORIGINAL RIGHT
Status: ACTIVE

Owners: DANA RANCH CO INC
PO BOX 499
LAREDO, TX 78042-0449

Priority Date: APRIL 21, 1898

Type of Historical Right: USE

Purpose (Use): STOCK

***Flow Rate:** A SPECIFIC FLOW RATE HAS NOT BEEN DECREED BECAUSE THIS USE CONSISTS OF STOCK DRINKING DIRECTLY FROM THE SOURCE, OR FROM A DITCH SYSTEM. THE FLOW RATE IS LIMITED TO THE MINIMUM AMOUNT HISTORICALLY NECESSARY TO SUSTAIN THIS PURPOSE.

***Volume:** THIS RIGHT INCLUDES THE AMOUNT OF WATER CONSUMPTIVELY USED FOR STOCKWATERING PURPOSES AT THE RATE OF 30 GALLONS PER DAY PER ANIMAL UNIT. ANIMAL UNITS SHALL BE BASED ON REASONABLE CARRYING CAPACITY AND HISTORICAL USE OF THE AREA SERVICED BY THIS WATER SOURCE.

***Source Name:** SPRING, UNNAMED TRIBUTARY OF ONE CREEK
Source Type: SURFACE WATER

Point of Diversion and Means of Diversion:

<u>ID</u>	<u>Govt Lot</u>	<u>Qtr Sec</u>	<u>Sec</u>	<u>Twp</u>	<u>Rge</u>	<u>County</u>
1		NENENE	20	14N	3E	MEAGHER

Period of Diversion: JANUARY 1 TO DECEMBER 31

Diversion Means: LIVESTOCK DIRECT FROM SOURCE

Period of Use: JANUARY 1 TO DECEMBER 31

Place of Use:

<u>ID</u>	<u>Acres</u>	<u>Govt Lot</u>	<u>Qtr Sec</u>	<u>Sec</u>	<u>Twp</u>	<u>Rge</u>	<u>County</u>
1			NENENE	20	14N	3E	MEAGHER

Remarks:

THE FOLLOWING ISSUES WERE IDENTIFIED BY THE DNRC DURING ITS EXAMINATION OF THIS WATER RIGHT CLAIM.

THIS CLAIM NUMBER WAS NOT INCLUDED IN THE BASIN 41J DECREE ISSUED 12/16/2010.

A BETTER UNDERSTANDING OF YOUR CLAIMED WATER RIGHT CAN BE OBTAINED BY COMPARING YOUR RIGHT WITH OTHER CLAIMS IN THE BASIN. FOR EXAMPLE, COMPARE PRIORITY DATES, FLOW RATES, VOLUMES, OR ACRES IRRIGATED. ALSO, YOUR WATER RIGHT MAY BE SUBJECT TO WATER RIGHTS IN ADJOINING SUBBASINS OR BASINS AS WELL AS BEING SUBJECT TO OTHER RIGHTS ON YOUR SOURCE OF SUPPLY. FINALLY, YOUR WATER RIGHT MAY BE SUBJECT TO INDIAN RESERVED AND FEDERAL RESERVED WATER RIGHTS.

COMPLETE DETAILS REGARDING THE DNRC PREPARATION OF THIS INTERLOCUTORY DECREE AND RELATED MATERIALS CAN BE REVIEWED AT THE OFFICE LOCATIONS IDENTIFIED IN THE DOCUMENT ENTITLED "NOTICE OF ENTRY OF INTERLOCUTORY DECREE AND NOTICE OF AVAILABILITY."

SEE GENERAL FINDINGS OF FACT AND CONCLUSIONS OF LAW FOR FURTHER EXPLANATION OF YOUR CLAIMED WATER RIGHT. THESE FINDINGS CAN BE FOUND AS INDICATED IN THE DOCUMENT ENTITLED "NOTICE OF ENTRY OF INTERLOCUTORY DECREE AND NOTICE OF AVAILABILITY." IF YOU NEED OBJECTION FORMS, OR HAVE QUESTIONS ABOUT WATER COURT PROCEDURES OR CHANGES TO YOUR RIGHT, YOU CAN CONTACT THE WATER COURT BY CALLING 1-800-624-3270 (WITHIN MONTANA ONLY) OR 1-406-586-4364, OR BY WRITING TO P.O. BOX 1389, BOZEMAN, MT 59771-1389.

**INTERLOCUTORY DECREE
SMITH RIVER
BASIN 41J
ABSTRACT OF WATER RIGHT CLAIM**

IMPORTANT NOTICE

YOUR WATER RIGHT AS SHOWN ON THIS ABSTRACT MAY HAVE CHANGES FROM YOUR WATER RIGHT AS CLAIMED OR AMENDED. AN ASTERISK (*) HAS BEEN PLACED NEXT TO EACH ITEM CHANGED BY THE MONTANA WATER COURT OR BY THE DEPARTMENT OF NATURAL RESOURCES AND CONSERVATION (DNRC) DURING THE PREPARATION OF THIS INTERLOCUTORY DECREE. THESE CHANGES ARE AUTHORIZED BY THE MONTANA SUPREME COURT WATER RIGHT CLAIMS EXAMINATION RULES OR BY ORDER OF THE WATER COURT.

OBJECTIONS MAY BE FILED ACCORDING TO THE PROCEDURES OUTLINED IN THE DOCUMENT ENTITLED "NOTICE OF ENTRY OF INTERLOCUTORY DECREE AND NOTICE OF AVAILABILITY."

Water Right Number: 41J 30135274 STATEMENT OF CLAIM
Version: 1 -- ORIGINAL RIGHT
Status: ACTIVE

Owners: DANA RANCH CO INC
PO BOX 499
LAREDO, TX 78042-0449

Priority Date: APRIL 21, 1898

Type of Historical Right: USE

Purpose (Use): STOCK

***Flow Rate:** A SPECIFIC FLOW RATE HAS NOT BEEN DECREED BECAUSE THIS USE CONSISTS OF STOCK DRINKING DIRECTLY FROM THE SOURCE, OR FROM A DITCH SYSTEM. THE FLOW RATE IS LIMITED TO THE MINIMUM AMOUNT HISTORICALLY NECESSARY TO SUSTAIN THIS PURPOSE.

***Volume:** THIS RIGHT INCLUDES THE AMOUNT OF WATER CONSUMPTIVELY USED FOR STOCKWATERING PURPOSES AT THE RATE OF 30 GALLONS PER DAY PER ANIMAL UNIT. ANIMAL UNITS SHALL BE BASED ON REASONABLE CARRYING CAPACITY AND HISTORICAL USE OF THE AREA SERVICED BY THIS WATER SOURCE.

***Source Name:** SPRING, UNNAMED TRIBUTARY OF ONE CREEK

Source Type: SURFACE WATER

Point of Diversion and Means of Diversion:

<u>ID</u>	<u>Govt Lot</u>	<u>Qtr Sec</u>	<u>Sec</u>	<u>Twp</u>	<u>Rge</u>	<u>County</u>
1		SWSWNE	20	14N	3E	MEAGHER

Period of Diversion: JANUARY 1 TO DECEMBER 31

Diversion Means: LIVESTOCK DIRECT FROM SOURCE

Period of Use: JANUARY 1 TO DECEMBER 31

Place of Use:

<u>ID</u>	<u>Acres</u>	<u>Govt Lot</u>	<u>Qtr Sec</u>	<u>Sec</u>	<u>Twp</u>	<u>Rge</u>	<u>County</u>
1			SWSWNE	20	14N	3E	MEAGHER

Remarks:

THE FOLLOWING ISSUES WERE IDENTIFIED BY THE DNRC DURING ITS EXAMINATION OF THIS WATER RIGHT CLAIM.

THIS CLAIM NUMBER WAS NOT INCLUDED IN THE BASIN 41J DECREE ISSUED 12/16/2010.

A BETTER UNDERSTANDING OF YOUR CLAIMED WATER RIGHT CAN BE OBTAINED BY COMPARING YOUR RIGHT WITH OTHER CLAIMS IN THE BASIN. FOR EXAMPLE, COMPARE PRIORITY DATES, FLOW RATES, VOLUMES, OR ACRES IRRIGATED. ALSO, YOUR WATER RIGHT MAY BE SUBJECT TO WATER RIGHTS IN ADJOINING SUBBASINS OR BASINS AS WELL AS BEING SUBJECT TO OTHER RIGHTS ON YOUR SOURCE OF SUPPLY. FINALLY, YOUR WATER RIGHT MAY BE SUBJECT TO INDIAN RESERVED AND FEDERAL RESERVED WATER RIGHTS.

COMPLETE DETAILS REGARDING THE DNRC PREPARATION OF THIS INTERLOCUTORY DECREE AND RELATED MATERIALS CAN BE REVIEWED AT THE OFFICE LOCATIONS IDENTIFIED IN THE DOCUMENT ENTITLED "NOTICE OF ENTRY OF INTERLOCUTORY DECREE AND NOTICE OF AVAILABILITY."

SEE GENERAL FINDINGS OF FACT AND CONCLUSIONS OF LAW FOR FURTHER EXPLANATION OF YOUR CLAIMED WATER RIGHT. THESE FINDINGS CAN BE FOUND AS INDICATED IN THE DOCUMENT ENTITLED "NOTICE OF ENTRY OF INTERLOCUTORY DECREE AND NOTICE OF AVAILABILITY." IF YOU NEED OBJECTION FORMS, OR HAVE QUESTIONS ABOUT WATER COURT PROCEDURES OR CHANGES TO YOUR RIGHT, YOU CAN CONTACT THE WATER COURT BY CALLING 1-800-624-3270 (WITHIN MONTANA ONLY) OR 1-406-586-4364, OR BY WRITING TO P.O. BOX 1389, BOZEMAN, MT 59771-1389.

**INTERLOCUTORY DECREE
SMITH RIVER
BASIN 41J
ABSTRACT OF WATER RIGHT CLAIM**

IMPORTANT NOTICE

YOUR WATER RIGHT AS SHOWN ON THIS ABSTRACT MAY HAVE CHANGES FROM YOUR WATER RIGHT AS CLAIMED OR AMENDED. AN ASTERISK (*) HAS BEEN PLACED NEXT TO EACH ITEM CHANGED BY THE MONTANA WATER COURT OR BY THE DEPARTMENT OF NATURAL RESOURCES AND CONSERVATION (DNRC) DURING THE PREPARATION OF THIS INTERLOCUTORY DECREE. THESE CHANGES ARE AUTHORIZED BY THE MONTANA SUPREME COURT WATER RIGHT CLAIMS EXAMINATION RULES OR BY ORDER OF THE WATER COURT.

OBJECTIONS MAY BE FILED ACCORDING TO THE PROCEDURES OUTLINED IN THE DOCUMENT ENTITLED "NOTICE OF ENTRY OF INTERLOCUTORY DECREE AND NOTICE OF AVAILABILITY."

Water Right Number: 41J 30135275 STATEMENT OF CLAIM
Version: 1 -- ORIGINAL RIGHT
Status: ACTIVE

Owners: DANA RANCH CO INC
PO BOX 499
LAREDO, TX 78042-0449

Priority Date: APRIL 21, 1898

Type of Historical Right: USE

Purpose (Use): STOCK

***Flow Rate:** A SPECIFIC FLOW RATE HAS NOT BEEN DECREED BECAUSE THIS USE CONSISTS OF STOCK DRINKING DIRECTLY FROM THE SOURCE, OR FROM A DITCH SYSTEM. THE FLOW RATE IS LIMITED TO THE MINIMUM AMOUNT HISTORICALLY NECESSARY TO SUSTAIN THIS PURPOSE.

***Volume:** THIS RIGHT INCLUDES THE AMOUNT OF WATER CONSUMPTIVELY USED FOR STOCKWATERING PURPOSES AT THE RATE OF 30 GALLONS PER DAY PER ANIMAL UNIT. ANIMAL UNITS SHALL BE BASED ON REASONABLE CARRYING CAPACITY AND HISTORICAL USE OF THE AREA SERVICED BY THIS WATER SOURCE.

***Source Name:** SPRING, UNNAMED TRIBUTARY OF ONE CREEK
Source Type: SURFACE WATER

Point of Diversion and Means of Diversion:

<u>ID</u>	<u>Govt Lot</u>	<u>Qtr Sec</u>	<u>Sec</u>	<u>Twp</u>	<u>Rge</u>	<u>County</u>
1		SWNWNW	21	14N	3E	MEAGHER

Period of Diversion: JANUARY 1 TO DECEMBER 31

Diversion Means: LIVESTOCK DIRECT FROM SOURCE

Period of Use: JANUARY 1 TO DECEMBER 31

Place of Use:

<u>ID</u>	<u>Acres</u>	<u>Govt Lot</u>	<u>Qtr Sec</u>	<u>Sec</u>	<u>Twp</u>	<u>Rge</u>	<u>County</u>
1			SWNWNW	21	14N	3E	MEAGHER

Remarks:

THE FOLLOWING ISSUES WERE IDENTIFIED BY THE DNRC DURING ITS EXAMINATION OF THIS WATER RIGHT CLAIM.

THIS CLAIM NUMBER WAS NOT INCLUDED IN THE BASIN 41J DECREE ISSUED 12/16/2010.

A BETTER UNDERSTANDING OF YOUR CLAIMED WATER RIGHT CAN BE OBTAINED BY COMPARING YOUR RIGHT WITH OTHER CLAIMS IN THE BASIN. FOR EXAMPLE, COMPARE PRIORITY DATES, FLOW RATES, VOLUMES, OR ACRES IRRIGATED. ALSO, YOUR WATER RIGHT MAY BE SUBJECT TO WATER RIGHTS IN ADJOINING SUBBASINS OR BASINS AS WELL AS BEING SUBJECT TO OTHER RIGHTS ON YOUR SOURCE OF SUPPLY. FINALLY, YOUR WATER RIGHT MAY BE SUBJECT TO INDIAN RESERVED AND FEDERAL RESERVED WATER RIGHTS.

COMPLETE DETAILS REGARDING THE DNRC PREPARATION OF THIS INTERLOCUTORY DECREE AND RELATED MATERIALS CAN BE REVIEWED AT THE OFFICE LOCATIONS IDENTIFIED IN THE DOCUMENT ENTITLED "NOTICE OF ENTRY OF INTERLOCUTORY DECREE AND NOTICE OF AVAILABILITY."

SEE GENERAL FINDINGS OF FACT AND CONCLUSIONS OF LAW FOR FURTHER EXPLANATION OF YOUR CLAIMED WATER RIGHT. THESE FINDINGS CAN BE FOUND AS INDICATED IN THE DOCUMENT ENTITLED "NOTICE OF ENTRY OF INTERLOCUTORY DECREE AND NOTICE OF AVAILABILITY." IF YOU NEED OBJECTION FORMS, OR HAVE QUESTIONS ABOUT WATER COURT PROCEDURES OR CHANGES TO YOUR RIGHT, YOU CAN CONTACT THE WATER COURT BY CALLING 1-800-624-3270 (WITHIN MONTANA ONLY) OR 1-406-586-4364, OR BY WRITING TO P.O. BOX 1389, BOZEMAN, MT 59771-1389.

**INTERLOCUTORY DECREE
SMITH RIVER
BASIN 41J
ABSTRACT OF WATER RIGHT CLAIM**

IMPORTANT NOTICE

YOUR WATER RIGHT AS SHOWN ON THIS ABSTRACT MAY HAVE CHANGES FROM YOUR WATER RIGHT AS CLAIMED OR AMENDED. AN ASTERISK (*) HAS BEEN PLACED NEXT TO EACH ITEM CHANGED BY THE MONTANA WATER COURT OR BY THE DEPARTMENT OF NATURAL RESOURCES AND CONSERVATION (DNRC) DURING THE PREPARATION OF THIS INTERLOCUTORY DECREE. THESE CHANGES ARE AUTHORIZED BY THE MONTANA SUPREME COURT WATER RIGHT CLAIMS EXAMINATION RULES OR BY ORDER OF THE WATER COURT.

OBJECTIONS MAY BE FILED ACCORDING TO THE PROCEDURES OUTLINED IN THE DOCUMENT ENTITLED "NOTICE OF ENTRY OF INTERLOCUTORY DECREE AND NOTICE OF AVAILABILITY."

Water Right Number: 41J 30135276 STATEMENT OF CLAIM
Version: 1 -- ORIGINAL RIGHT
Status: ACTIVE

Owners: DANA RANCH CO INC
PO BOX 499
LAREDO, TX 78042-0449

Priority Date: APRIL 21, 1898

Type of Historical Right: USE

Purpose (Use): STOCK

***Flow Rate:** A SPECIFIC FLOW RATE HAS NOT BEEN DECREED BECAUSE THIS USE CONSISTS OF STOCK DRINKING DIRECTLY FROM THE SOURCE, OR FROM A DITCH SYSTEM. THE FLOW RATE IS LIMITED TO THE MINIMUM AMOUNT HISTORICALLY NECESSARY TO SUSTAIN THIS PURPOSE.

***Volume:** THIS RIGHT INCLUDES THE AMOUNT OF WATER CONSUMPTIVELY USED FOR STOCKWATERING PURPOSES AT THE RATE OF 30 GALLONS PER DAY PER ANIMAL UNIT. ANIMAL UNITS SHALL BE BASED ON REASONABLE CARRYING CAPACITY AND HISTORICAL USE OF THE AREA SERVICED BY THIS WATER SOURCE.

***Source Name:** SPRING, UNNAMED TRIBUTARY OF ONE CREEK

Source Type: SURFACE WATER

Point of Diversion and Means of Diversion:

<u>ID</u>	<u>Govt Lot</u>	<u>Qtr Sec</u>	<u>Sec</u>	<u>Twp</u>	<u>Rge</u>	<u>County</u>
1		NENESW	21	14N	3E	MEAGHER

Period of Diversion: JANUARY 1 TO DECEMBER 31

Diversion Means: LIVESTOCK DIRECT FROM SOURCE

Period of Use: JANUARY 1 TO DECEMBER 31

Place of Use:

<u>ID</u>	<u>Acres</u>	<u>Govt Lot</u>	<u>Qtr Sec</u>	<u>Sec</u>	<u>Twp</u>	<u>Rge</u>	<u>County</u>
1			NENESW	21	14N	3E	MEAGHER

Remarks:

THE FOLLOWING ISSUES WERE IDENTIFIED BY THE DNRC DURING ITS EXAMINATION OF THIS WATER RIGHT CLAIM.

THIS CLAIM NUMBER WAS NOT INCLUDED IN THE BASIN 41J DECREE ISSUED 12/16/2010.

A BETTER UNDERSTANDING OF YOUR CLAIMED WATER RIGHT CAN BE OBTAINED BY COMPARING YOUR RIGHT WITH OTHER CLAIMS IN THE BASIN. FOR EXAMPLE, COMPARE PRIORITY DATES, FLOW RATES, VOLUMES, OR ACRES IRRIGATED. ALSO, YOUR WATER RIGHT MAY BE SUBJECT TO WATER RIGHTS IN ADJOINING SUBBASINS OR BASINS AS WELL AS BEING SUBJECT TO OTHER RIGHTS ON YOUR SOURCE OF SUPPLY. FINALLY, YOUR WATER RIGHT MAY BE SUBJECT TO INDIAN RESERVED AND FEDERAL RESERVED WATER RIGHTS.

COMPLETE DETAILS REGARDING THE DNRC PREPARATION OF THIS INTERLOCUTORY DECREE AND RELATED MATERIALS CAN BE REVIEWED AT THE OFFICE LOCATIONS IDENTIFIED IN THE DOCUMENT ENTITLED "NOTICE OF ENTRY OF INTERLOCUTORY DECREE AND NOTICE OF AVAILABILITY."

SEE GENERAL FINDINGS OF FACT AND CONCLUSIONS OF LAW FOR FURTHER EXPLANATION OF YOUR CLAIMED WATER RIGHT. THESE FINDINGS CAN BE FOUND AS INDICATED IN THE DOCUMENT ENTITLED "NOTICE OF ENTRY OF INTERLOCUTORY DECREE AND NOTICE OF AVAILABILITY." IF YOU NEED OBJECTION FORMS, OR HAVE QUESTIONS ABOUT WATER COURT PROCEDURES OR CHANGES TO YOUR RIGHT, YOU CAN CONTACT THE WATER COURT BY CALLING 1-800-624-3270 (WITHIN MONTANA ONLY) OR 1-406-586-4364, OR BY WRITING TO P.O. BOX 1389, BOZEMAN, MT 59771-1389.

**INTERLOCUTORY DECREE
SMITH RIVER
BASIN 41J
ABSTRACT OF WATER RIGHT CLAIM**

IMPORTANT NOTICE

YOUR WATER RIGHT AS SHOWN ON THIS ABSTRACT MAY HAVE CHANGES FROM YOUR WATER RIGHT AS CLAIMED OR AMENDED. AN ASTERISK (*) HAS BEEN PLACED NEXT TO EACH ITEM CHANGED BY THE MONTANA WATER COURT OR BY THE DEPARTMENT OF NATURAL RESOURCES AND CONSERVATION (DNRC) DURING THE PREPARATION OF THIS INTERLOCUTORY DECREE. THESE CHANGES ARE AUTHORIZED BY THE MONTANA SUPREME COURT WATER RIGHT CLAIMS EXAMINATION RULES OR BY ORDER OF THE WATER COURT.

OBJECTIONS MAY BE FILED ACCORDING TO THE PROCEDURES OUTLINED IN THE DOCUMENT ENTITLED "NOTICE OF ENTRY OF INTERLOCUTORY DECREE AND NOTICE OF AVAILABILITY."

Water Right Number: 41J 30135278 STATEMENT OF CLAIM

Version: 1 -- ORIGINAL RIGHT

Status: ACTIVE

Owners: CASTLE ROCK RANCH
%STEVE GORDON
1133 ADEL RD
CASCADE, MT 59421

***Priority Date:** DECEMBER 31, 1892

Type of Historical Right: USE

Purpose (Use): STOCK

***Flow Rate:** A SPECIFIC FLOW RATE HAS NOT BEEN DECREED BECAUSE THIS USE CONSISTS OF STOCK DRINKING DIRECTLY FROM THE SOURCE, OR FROM A DITCH SYSTEM. THE FLOW RATE IS LIMITED TO THE MINIMUM AMOUNT HISTORICALLY NECESSARY TO SUSTAIN THIS PURPOSE.

***Volume:** THIS RIGHT INCLUDES THE AMOUNT OF WATER CONSUMPTIVELY USED FOR STOCKWATERING PURPOSES AT THE RATE OF 30 GALLONS PER DAY PER ANIMAL UNIT. ANIMAL UNITS SHALL BE BASED ON REASONABLE CARRYING CAPACITY AND HISTORICAL USE OF THE AREA SERVICED BY THIS WATER SOURCE.

***Source Name:** SPRING, UNNAMED TRIBUTARY OF SOLDIER CREEK

Source Type: SURFACE WATER

Point of Diversion and Means of Diversion:

<u>ID</u>	<u>Govt Lot</u>	<u>Qtr Sec</u>	<u>Sec</u>	<u>Twp</u>	<u>Rge</u>	<u>County</u>
1		SWSWSW	25	16N	1E	CASCADE

Period of Diversion: JANUARY 1 TO DECEMBER 31

Diversion Means: LIVESTOCK DIRECT FROM SOURCE

Period of Use: JANUARY 1 TO DECEMBER 31

Place of Use:

<u>ID</u>	<u>Acres</u>	<u>Govt Lot</u>	<u>Qtr Sec</u>	<u>Sec</u>	<u>Twp</u>	<u>Rge</u>	<u>County</u>
1			SWSWSW	25	16N	1E	CASCADE

Remarks:

THE FOLLOWING ISSUES WERE IDENTIFIED BY THE DNRC DURING ITS EXAMINATION OF THIS WATER RIGHT CLAIM.

THIS CLAIM NUMBER WAS NOT INCLUDED IN THE BASIN 41J DECREE ISSUED 12/16/2010.

A BETTER UNDERSTANDING OF YOUR CLAIMED WATER RIGHT CAN BE OBTAINED BY COMPARING YOUR RIGHT WITH OTHER CLAIMS IN THE BASIN. FOR EXAMPLE, COMPARE PRIORITY DATES, FLOW RATES, VOLUMES, OR ACRES IRRIGATED. ALSO, YOUR WATER RIGHT MAY BE SUBJECT TO WATER RIGHTS IN ADJOINING SUBBASINS OR BASINS AS WELL AS BEING SUBJECT TO OTHER RIGHTS ON YOUR SOURCE OF SUPPLY. FINALLY, YOUR WATER RIGHT MAY BE SUBJECT TO INDIAN RESERVED AND FEDERAL RESERVED WATER RIGHTS.

COMPLETE DETAILS REGARDING THE DNRC PREPARATION OF THIS INTERLOCUTORY DECREE AND RELATED MATERIALS CAN BE REVIEWED AT THE OFFICE LOCATIONS IDENTIFIED IN THE DOCUMENT ENTITLED "NOTICE OF ENTRY OF INTERLOCUTORY DECREE AND NOTICE OF AVAILABILITY."

SEE GENERAL FINDINGS OF FACT AND CONCLUSIONS OF LAW FOR FURTHER EXPLANATION OF YOUR CLAIMED WATER RIGHT. THESE FINDINGS CAN BE FOUND AS INDICATED IN THE DOCUMENT ENTITLED "NOTICE OF ENTRY OF INTERLOCUTORY DECREE AND NOTICE OF AVAILABILITY." IF YOU NEED OBJECTION FORMS, OR HAVE QUESTIONS ABOUT WATER COURT PROCEDURES OR CHANGES TO YOUR RIGHT, YOU CAN CONTACT THE WATER COURT BY CALLING 1-800-624-3270 (WITHIN MONTANA ONLY) OR 1-406-586-4364, OR BY WRITING TO P.O. BOX 1389, BOZEMAN, MT 59771-1389.

**INTERLOCUTORY DECREE
SMITH RIVER
BASIN 41J
ABSTRACT OF WATER RIGHT CLAIM**

IMPORTANT NOTICE

YOUR WATER RIGHT AS SHOWN ON THIS ABSTRACT MAY HAVE CHANGES FROM YOUR WATER RIGHT AS CLAIMED OR AMENDED. AN ASTERISK (*) HAS BEEN PLACED NEXT TO EACH ITEM CHANGED BY THE MONTANA WATER COURT OR BY THE DEPARTMENT OF NATURAL RESOURCES AND CONSERVATION (DNRC) DURING THE PREPARATION OF THIS INTERLOCUTORY DECREE. THESE CHANGES ARE AUTHORIZED BY THE MONTANA SUPREME COURT WATER RIGHT CLAIMS EXAMINATION RULES OR BY ORDER OF THE WATER COURT.

OBJECTIONS MAY BE FILED ACCORDING TO THE PROCEDURES OUTLINED IN THE DOCUMENT ENTITLED "NOTICE OF ENTRY OF INTERLOCUTORY DECREE AND NOTICE OF AVAILABILITY."

Water Right Number: 41J 30135279 STATEMENT OF CLAIM
Version: 1 -- ORIGINAL RIGHT
Status: ACTIVE

Owners: DANA RANCH CO INC
PO BOX 499
LAREDO, TX 78042-0449

Priority Date: APRIL 21, 1898

Type of Historical Right: USE

Purpose (Use): STOCK

Flow Rate: 30.00 GPM

***Volume:** THIS RIGHT INCLUDES THE AMOUNT OF WATER CONSUMPTIVELY USED FOR STOCKWATERING PURPOSES AT THE RATE OF 30 GALLONS PER DAY PER ANIMAL UNIT. ANIMAL UNITS SHALL BE BASED ON REASONABLE CARRYING CAPACITY AND HISTORICAL USE OF THE AREA SERVICED BY THIS WATER SOURCE.

***Source Name:** SPRING, UNNAMED TRIBUTARY OF TWO CREEK

Source Type: GROUNDWATER

***Point of Diversion and Means of Diversion:**

<u>ID</u>	<u>Govt Lot</u>	<u>Qtr Sec</u>	<u>Sec</u>	<u>Twp</u>	<u>Rge</u>	<u>County</u>
1		NWNWNW	29	14N	3E	MEAGHER

Period of Diversion: JANUARY 1 TO DECEMBER 31

Diversion Means: DEVELOPED SPRING

Period of Use: JANUARY 1 TO DECEMBER 31

Place of Use:

<u>ID</u>	<u>Acres</u>	<u>Govt Lot</u>	<u>Qtr Sec</u>	<u>Sec</u>	<u>Twp</u>	<u>Rge</u>	<u>County</u>
1			NWNWNW	29	14N	3E	MEAGHER

Remarks:

THE FOLLOWING ISSUES WERE IDENTIFIED BY THE DNRC DURING ITS EXAMINATION OF THIS WATER RIGHT CLAIM.

THIS CLAIM NUMBER WAS NOT INCLUDED IN THE BASIN 41J DECREE ISSUED 12/16/2010.

A BETTER UNDERSTANDING OF YOUR CLAIMED WATER RIGHT CAN BE OBTAINED BY COMPARING YOUR RIGHT WITH OTHER CLAIMS IN THE BASIN. FOR EXAMPLE, COMPARE PRIORITY DATES, FLOW RATES, VOLUMES, OR ACRES IRRIGATED. ALSO, YOUR WATER RIGHT MAY BE SUBJECT TO WATER RIGHTS IN ADJOINING SUBBASINS OR BASINS AS WELL AS BEING SUBJECT TO OTHER RIGHTS ON YOUR SOURCE OF SUPPLY. FINALLY, YOUR WATER RIGHT MAY BE SUBJECT TO INDIAN RESERVED AND FEDERAL RESERVED WATER RIGHTS.

COMPLETE DETAILS REGARDING THE DNRC PREPARATION OF THIS INTERLOCUTORY DECREE AND RELATED MATERIALS CAN BE REVIEWED AT THE OFFICE LOCATIONS IDENTIFIED IN THE DOCUMENT ENTITLED "NOTICE OF ENTRY OF INTERLOCUTORY DECREE AND NOTICE OF AVAILABILITY."

SEE GENERAL FINDINGS OF FACT AND CONCLUSIONS OF LAW FOR FURTHER EXPLANATION OF YOUR CLAIMED WATER RIGHT. THESE FINDINGS CAN BE FOUND AS INDICATED IN THE DOCUMENT ENTITLED "NOTICE OF ENTRY OF INTERLOCUTORY DECREE AND NOTICE OF AVAILABILITY." IF YOU NEED OBJECTION FORMS, OR HAVE QUESTIONS ABOUT WATER COURT PROCEDURES OR CHANGES TO YOUR RIGHT, YOU CAN CONTACT THE WATER COURT BY CALLING 1-800-624-3270 (WITHIN MONTANA ONLY) OR 1-406-586-4364, OR BY WRITING TO P.O. BOX 1389, BOZEMAN, MT 59771-1389.

**INTERLOCUTORY DECREE
SMITH RIVER
BASIN 41J
ABSTRACT OF WATER RIGHT CLAIM**

IMPORTANT NOTICE

YOUR WATER RIGHT AS SHOWN ON THIS ABSTRACT MAY HAVE CHANGES FROM YOUR WATER RIGHT AS CLAIMED OR AMENDED. AN ASTERISK (*) HAS BEEN PLACED NEXT TO EACH ITEM CHANGED BY THE MONTANA WATER COURT OR BY THE DEPARTMENT OF NATURAL RESOURCES AND CONSERVATION (DNRC) DURING THE PREPARATION OF THIS INTERLOCUTORY DECREE. THESE CHANGES ARE AUTHORIZED BY THE MONTANA SUPREME COURT WATER RIGHT CLAIMS EXAMINATION RULES OR BY ORDER OF THE WATER COURT.

OBJECTIONS MAY BE FILED ACCORDING TO THE PROCEDURES OUTLINED IN THE DOCUMENT ENTITLED "NOTICE OF ENTRY OF INTERLOCUTORY DECREE AND NOTICE OF AVAILABILITY."

Water Right Number: 41J 30135282 STATEMENT OF CLAIM
Version: 1 -- ORIGINAL RIGHT
Status: ACTIVE

Owners: DANA RANCH CO INC
PO BOX 499
LAREDO, TX 78042-0449

Priority Date: APRIL 21, 1898

Type of Historical Right: USE

Purpose (Use): STOCK

Flow Rate: 30.00 GPM

***Volume:** THIS RIGHT INCLUDES THE AMOUNT OF WATER CONSUMPTIVELY USED FOR STOCKWATERING PURPOSES AT THE RATE OF 30 GALLONS PER DAY PER ANIMAL UNIT. ANIMAL UNITS SHALL BE BASED ON REASONABLE CARRYING CAPACITY AND HISTORICAL USE OF THE AREA SERVICED BY THIS WATER SOURCE.

Source Name: SPRING, UNNAMED TRIBUTARY OF TWO CREEK

Source Type: GROUNDWATER

***Point of Diversion and Means of Diversion:**

<u>ID</u>	<u>Govt Lot</u>	<u>Qtr Sec</u>	<u>Sec</u>	<u>Twp</u>	<u>Rge</u>	<u>County</u>
1		SEWN	29	14N	3E	MEAGHER

Period of Diversion: JANUARY 1 TO DECEMBER 31

Diversion Means: DEVELOPED SPRING

Period of Use: JANUARY 1 TO DECEMBER 31

Place of Use:

<u>ID</u>	<u>Acres</u>	<u>Govt Lot</u>	<u>Qtr Sec</u>	<u>Sec</u>	<u>Twp</u>	<u>Rge</u>	<u>County</u>
1			SEWN	29	14N	3E	MEAGHER

Remarks:

THE FOLLOWING ISSUES WERE IDENTIFIED BY THE DNRC DURING ITS EXAMINATION OF THIS WATER RIGHT CLAIM.

THIS CLAIM NUMBER WAS NOT INCLUDED IN THE BASIN 41J DECREE ISSUED 12/16/2010.

A BETTER UNDERSTANDING OF YOUR CLAIMED WATER RIGHT CAN BE OBTAINED BY COMPARING YOUR RIGHT WITH OTHER CLAIMS IN THE BASIN. FOR EXAMPLE, COMPARE PRIORITY DATES, FLOW RATES, VOLUMES, OR ACRES IRRIGATED. ALSO, YOUR WATER RIGHT MAY BE SUBJECT TO WATER RIGHTS IN ADJOINING SUBBASINS OR BASINS AS WELL AS BEING SUBJECT TO OTHER RIGHTS ON YOUR SOURCE OF SUPPLY. FINALLY, YOUR WATER RIGHT MAY BE SUBJECT TO INDIAN RESERVED AND FEDERAL RESERVED WATER RIGHTS.

COMPLETE DETAILS REGARDING THE DNRC PREPARATION OF THIS INTERLOCUTORY DECREE AND RELATED MATERIALS CAN BE REVIEWED AT THE OFFICE LOCATIONS IDENTIFIED IN THE DOCUMENT ENTITLED "NOTICE OF ENTRY OF INTERLOCUTORY DECREE AND NOTICE OF AVAILABILITY."

SEE GENERAL FINDINGS OF FACT AND CONCLUSIONS OF LAW FOR FURTHER EXPLANATION OF YOUR CLAIMED WATER RIGHT. THESE FINDINGS CAN BE FOUND AS INDICATED IN THE DOCUMENT ENTITLED "NOTICE OF ENTRY OF INTERLOCUTORY DECREE AND NOTICE OF AVAILABILITY." IF YOU NEED OBJECTION FORMS, OR HAVE QUESTIONS ABOUT WATER COURT PROCEDURES OR CHANGES TO YOUR RIGHT, YOU CAN CONTACT THE WATER COURT BY CALLING 1-800-624-3270 (WITHIN MONTANA ONLY) OR 1-406-586-4364, OR BY WRITING TO P.O. BOX 1389, BOZEMAN, MT 59771-1389.

**INTERLOCUTORY DECREE
SMITH RIVER
BASIN 41J
ABSTRACT OF WATER RIGHT CLAIM**

IMPORTANT NOTICE

YOUR WATER RIGHT AS SHOWN ON THIS ABSTRACT MAY HAVE CHANGES FROM YOUR WATER RIGHT AS CLAIMED OR AMENDED. AN ASTERISK (*) HAS BEEN PLACED NEXT TO EACH ITEM CHANGED BY THE MONTANA WATER COURT OR BY THE DEPARTMENT OF NATURAL RESOURCES AND CONSERVATION (DNRC) DURING THE PREPARATION OF THIS INTERLOCUTORY DECREE. THESE CHANGES ARE AUTHORIZED BY THE MONTANA SUPREME COURT WATER RIGHT CLAIMS EXAMINATION RULES OR BY ORDER OF THE WATER COURT.

OBJECTIONS MAY BE FILED ACCORDING TO THE PROCEDURES OUTLINED IN THE DOCUMENT ENTITLED "NOTICE OF ENTRY OF INTERLOCUTORY DECREE AND NOTICE OF AVAILABILITY."

Water Right Number: 41J 30135285 STATEMENT OF CLAIM
Version: 1 -- ORIGINAL RIGHT
Status: ACTIVE

Owners: DANA RANCH CO INC
PO BOX 499
LAREDO, TX 78042-0449

Priority Date: APRIL 21, 1898

Type of Historical Right: USE

Purpose (Use): STOCK

***Flow Rate:** A SPECIFIC FLOW RATE HAS NOT BEEN DECREED BECAUSE THIS USE CONSISTS OF STOCK DRINKING DIRECTLY FROM THE SOURCE, OR FROM A DITCH SYSTEM. THE FLOW RATE IS LIMITED TO THE MINIMUM AMOUNT HISTORICALLY NECESSARY TO SUSTAIN THIS PURPOSE.

***Volume:** THIS RIGHT INCLUDES THE AMOUNT OF WATER CONSUMPTIVELY USED FOR STOCKWATERING PURPOSES AT THE RATE OF 30 GALLONS PER DAY PER ANIMAL UNIT. ANIMAL UNITS SHALL BE BASED ON REASONABLE CARRYING CAPACITY AND HISTORICAL USE OF THE AREA SERVICED BY THIS WATER SOURCE.

***Source Name:** SPRING, UNNAMED TRIBUTARY OF ALLEN CREEK
Source Type: SURFACE WATER

Point of Diversion and Means of Diversion:

<u>ID</u>	<u>Govt Lot</u>	<u>Qtr Sec</u>	<u>Sec</u>	<u>Twp</u>	<u>Rge</u>	<u>County</u>
1		NENWSE	12	15N	1E	CASCADE

Period of Diversion: JANUARY 1 TO DECEMBER 31

Diversion Means: LIVESTOCK DIRECT FROM SOURCE

Period of Use: JANUARY 1 TO DECEMBER 31

Place of Use:

<u>ID</u>	<u>Acres</u>	<u>Govt Lot</u>	<u>Qtr Sec</u>	<u>Sec</u>	<u>Twp</u>	<u>Rge</u>	<u>County</u>
1			NENWSE	12	15N	1E	CASCADE

Remarks:

THE FOLLOWING ISSUES WERE IDENTIFIED BY THE DNRC DURING ITS EXAMINATION OF THIS WATER RIGHT CLAIM.

THIS CLAIM NUMBER WAS NOT INCLUDED IN THE BASIN 41J DECREE ISSUED 12/16/2010.

A BETTER UNDERSTANDING OF YOUR CLAIMED WATER RIGHT CAN BE OBTAINED BY COMPARING YOUR RIGHT WITH OTHER CLAIMS IN THE BASIN. FOR EXAMPLE, COMPARE PRIORITY DATES, FLOW RATES, VOLUMES, OR ACRES IRRIGATED. ALSO, YOUR WATER RIGHT MAY BE SUBJECT TO WATER RIGHTS IN ADJOINING SUBBASINS OR BASINS AS WELL AS BEING SUBJECT TO OTHER RIGHTS ON YOUR SOURCE OF SUPPLY. FINALLY, YOUR WATER RIGHT MAY BE SUBJECT TO INDIAN RESERVED AND FEDERAL RESERVED WATER RIGHTS.

COMPLETE DETAILS REGARDING THE DNRC PREPARATION OF THIS INTERLOCUTORY DECREE AND RELATED MATERIALS CAN BE REVIEWED AT THE OFFICE LOCATIONS IDENTIFIED IN THE DOCUMENT ENTITLED "NOTICE OF ENTRY OF INTERLOCUTORY DECREE AND NOTICE OF AVAILABILITY."

SEE GENERAL FINDINGS OF FACT AND CONCLUSIONS OF LAW FOR FURTHER EXPLANATION OF YOUR CLAIMED WATER RIGHT. THESE FINDINGS CAN BE FOUND AS INDICATED IN THE DOCUMENT ENTITLED "NOTICE OF ENTRY OF INTERLOCUTORY DECREE AND NOTICE OF AVAILABILITY." IF YOU NEED OBJECTION FORMS, OR HAVE QUESTIONS ABOUT WATER COURT PROCEDURES OR CHANGES TO YOUR RIGHT, YOU CAN CONTACT THE WATER COURT BY CALLING 1-800-624-3270 (WITHIN MONTANA ONLY) OR 1-406-586-4364, OR BY WRITING TO P.O. BOX 1389, BOZEMAN, MT 59771-1389.

**INTERLOCUTORY DECREE
SMITH RIVER
BASIN 41J
ABSTRACT OF WATER RIGHT CLAIM**

IMPORTANT NOTICE

YOUR WATER RIGHT AS SHOWN ON THIS ABSTRACT MAY HAVE CHANGES FROM YOUR WATER RIGHT AS CLAIMED OR AMENDED. AN ASTERISK (*) HAS BEEN PLACED NEXT TO EACH ITEM CHANGED BY THE MONTANA WATER COURT OR BY THE DEPARTMENT OF NATURAL RESOURCES AND CONSERVATION (DNRC) DURING THE PREPARATION OF THIS INTERLOCUTORY DECREE. THESE CHANGES ARE AUTHORIZED BY THE MONTANA SUPREME COURT WATER RIGHT CLAIMS EXAMINATION RULES OR BY ORDER OF THE WATER COURT.

OBJECTIONS MAY BE FILED ACCORDING TO THE PROCEDURES OUTLINED IN THE DOCUMENT ENTITLED "NOTICE OF ENTRY OF INTERLOCUTORY DECREE AND NOTICE OF AVAILABILITY."

Water Right Number: 41J 30135287 STATEMENT OF CLAIM

Version: 1 -- ORIGINAL RIGHT

Status: ACTIVE

Owners: DANA RANCH CO INC
PO BOX 499
LAREDO, TX 78042-0449

Priority Date: APRIL 21, 1898

Type of Historical Right: USE

Purpose (Use): STOCK

***Flow Rate:** A SPECIFIC FLOW RATE HAS NOT BEEN DECREED BECAUSE THIS USE CONSISTS OF STOCK DRINKING DIRECTLY FROM THE SOURCE, OR FROM A DITCH SYSTEM. THE FLOW RATE IS LIMITED TO THE MINIMUM AMOUNT HISTORICALLY NECESSARY TO SUSTAIN THIS PURPOSE.

***Volume:** THIS RIGHT INCLUDES THE AMOUNT OF WATER CONSUMPTIVELY USED FOR STOCKWATERING PURPOSES AT THE RATE OF 30 GALLONS PER DAY PER ANIMAL UNIT. ANIMAL UNITS SHALL BE BASED ON REASONABLE CARRYING CAPACITY AND HISTORICAL USE OF THE AREA SERVICED BY THIS WATER SOURCE.

***Source Name:** SPRING, UNNAMED TRIBUTARY OF ALLEN CREEK

Source Type: SURFACE WATER

Point of Diversion and Means of Diversion:

<u>ID</u>	<u>Govt Lot</u>	<u>Qtr Sec</u>	<u>Sec</u>	<u>Twp</u>	<u>Rge</u>	<u>County</u>
1		SWNESE	12	15N	1E	CASCADE

Period of Diversion: JANUARY 1 TO DECEMBER 31

Diversion Means: LIVESTOCK DIRECT FROM SOURCE

Period of Use: JANUARY 1 TO DECEMBER 31

Place of Use:

<u>ID</u>	<u>Acres</u>	<u>Govt Lot</u>	<u>Qtr Sec</u>	<u>Sec</u>	<u>Twp</u>	<u>Rge</u>	<u>County</u>
1			SWNESE	12	15N	1E	CASCADE

Remarks:

THE FOLLOWING ISSUES WERE IDENTIFIED BY THE DNRC DURING ITS EXAMINATION OF THIS WATER RIGHT CLAIM.

THIS CLAIM NUMBER WAS NOT INCLUDED IN THE BASIN 41J DECREE ISSUED 12/16/2010.

A BETTER UNDERSTANDING OF YOUR CLAIMED WATER RIGHT CAN BE OBTAINED BY COMPARING YOUR RIGHT WITH OTHER CLAIMS IN THE BASIN. FOR EXAMPLE, COMPARE PRIORITY DATES, FLOW RATES, VOLUMES, OR ACRES IRRIGATED. ALSO, YOUR WATER RIGHT MAY BE SUBJECT TO WATER RIGHTS IN ADJOINING SUBBASINS OR BASINS AS WELL AS BEING SUBJECT TO OTHER RIGHTS ON YOUR SOURCE OF SUPPLY. FINALLY, YOUR WATER RIGHT MAY BE SUBJECT TO INDIAN RESERVED AND FEDERAL RESERVED WATER RIGHTS.

COMPLETE DETAILS REGARDING THE DNRC PREPARATION OF THIS INTERLOCUTORY DECREE AND RELATED MATERIALS CAN BE REVIEWED AT THE OFFICE LOCATIONS IDENTIFIED IN THE DOCUMENT ENTITLED "NOTICE OF ENTRY OF INTERLOCUTORY DECREE AND NOTICE OF AVAILABILITY."

SEE GENERAL FINDINGS OF FACT AND CONCLUSIONS OF LAW FOR FURTHER EXPLANATION OF YOUR CLAIMED WATER RIGHT. THESE FINDINGS CAN BE FOUND AS INDICATED IN THE DOCUMENT ENTITLED "NOTICE OF ENTRY OF INTERLOCUTORY DECREE AND NOTICE OF AVAILABILITY." IF YOU NEED OBJECTION FORMS, OR HAVE QUESTIONS ABOUT WATER COURT PROCEDURES OR CHANGES TO YOUR RIGHT, YOU CAN CONTACT THE WATER COURT BY CALLING 1-800-624-3270 (WITHIN MONTANA ONLY) OR 1-406-586-4364, OR BY WRITING TO P.O. BOX 1389, BOZEMAN, MT 59771-1389.

**INTERLOCUTORY DECREE
SMITH RIVER
BASIN 41J
ABSTRACT OF WATER RIGHT CLAIM**

IMPORTANT NOTICE

YOUR WATER RIGHT AS SHOWN ON THIS ABSTRACT MAY HAVE CHANGES FROM YOUR WATER RIGHT AS CLAIMED OR AMENDED. AN ASTERISK (*) HAS BEEN PLACED NEXT TO EACH ITEM CHANGED BY THE MONTANA WATER COURT OR BY THE DEPARTMENT OF NATURAL RESOURCES AND CONSERVATION (DNRC) DURING THE PREPARATION OF THIS INTERLOCUTORY DECREE. THESE CHANGES ARE AUTHORIZED BY THE MONTANA SUPREME COURT WATER RIGHT CLAIMS EXAMINATION RULES OR BY ORDER OF THE WATER COURT.

OBJECTIONS MAY BE FILED ACCORDING TO THE PROCEDURES OUTLINED IN THE DOCUMENT ENTITLED "NOTICE OF ENTRY OF INTERLOCUTORY DECREE AND NOTICE OF AVAILABILITY."

Water Right Number: 41J 30135288 STATEMENT OF CLAIM
Version: 1 -- ORIGINAL RIGHT
Status: ACTIVE

Owners: CASTLE ROCK RANCH
%STEVE GORDON
1133 ADEL RD
CASCADE, MT 59421

***Priority Date:** DECEMBER 31, 1892

Type of Historical Right: USE

Purpose (Use): STOCK

***Flow Rate:** A SPECIFIC FLOW RATE HAS NOT BEEN DECREED BECAUSE THIS USE CONSISTS OF STOCK DRINKING DIRECTLY FROM THE SOURCE, OR FROM A DITCH SYSTEM. THE FLOW RATE IS LIMITED TO THE MINIMUM AMOUNT HISTORICALLY NECESSARY TO SUSTAIN THIS PURPOSE.

***Volume:** THIS RIGHT INCLUDES THE AMOUNT OF WATER CONSUMPTIVELY USED FOR STOCKWATERING PURPOSES AT THE RATE OF 30 GALLONS PER DAY PER ANIMAL UNIT. ANIMAL UNITS SHALL BE BASED ON REASONABLE CARRYING CAPACITY AND HISTORICAL USE OF THE AREA SERVICED BY THIS WATER SOURCE.

Source Name: RICHARDSON CREEK
Source Type: SURFACE WATER

Point of Diversion and Means of Diversion:

<u>ID</u>	<u>Govt Lot</u>	<u>Qtr Sec</u>	<u>Sec</u>	<u>Twp</u>	<u>Rge</u>	<u>County</u>
1		N2	25	16N	1E	CASCADE

Period of Diversion: JANUARY 1 TO DECEMBER 31

Diversion Means: LIVESTOCK DIRECT FROM SOURCE

2		SENE	26	16N	1E	CASCADE
---	--	------	----	-----	----	---------

Period of Diversion: JANUARY 1 TO DECEMBER 31

Diversion Means: LIVESTOCK DIRECT FROM SOURCE

3 NW 30 16N 2E CASCADE

Period of Diversion: JANUARY 1 TO DECEMBER 31

Diversion Means: LIVESTOCK DIRECT FROM SOURCE

Period of Use: JANUARY 1 TO DECEMBER 31

Place of Use:

<u>ID</u>	<u>Acres</u>	<u>Govt Lot</u>	<u>Qtr Sec</u>	<u>Sec</u>	<u>Twp</u>	<u>Rge</u>	<u>County</u>
1			N2	25	16N	1E	CASCADE
2			SENE	26	16N	1E	CASCADE
3			NW	30	16N	2E	CASCADE

Remarks:

THE FOLLOWING ISSUES WERE IDENTIFIED BY THE DNRC DURING ITS EXAMINATION OF THIS WATER RIGHT CLAIM.

THE WATER RIGHTS LISTED FOLLOWING THIS STATEMENT APPEAR TO BE DUPLICATE FILINGS APPEARS ONLY ONE WATER RIGHT IS INVOLVED.

30135288 30135291

THIS CLAIM NUMBER WAS NOT INCLUDED IN THE BASIN 41J DECREE ISSUED 12/16/2010.

A BETTER UNDERSTANDING OF YOUR CLAIMED WATER RIGHT CAN BE OBTAINED BY COMPARING YOUR RIGHT WITH OTHER CLAIMS IN THE BASIN. FOR EXAMPLE, COMPARE PRIORITY DATES, FLOW RATES, VOLUMES, OR ACRES IRRIGATED. ALSO, YOUR WATER RIGHT MAY BE SUBJECT TO WATER RIGHTS IN ADJOINING SUBBASINS OR BASINS AS WELL AS BEING SUBJECT TO OTHER RIGHTS ON YOUR SOURCE OF SUPPLY. FINALLY, YOUR WATER RIGHT MAY BE SUBJECT TO INDIAN RESERVED AND FEDERAL RESERVED WATER RIGHTS.

COMPLETE DETAILS REGARDING THE DNRC PREPARATION OF THIS INTERLOCUTORY DECREE AND RELATED MATERIALS CAN BE REVIEWED AT THE OFFICE LOCATIONS IDENTIFIED IN THE DOCUMENT ENTITLED "NOTICE OF ENTRY OF INTERLOCUTORY DECREE AND NOTICE OF AVAILABILITY."

SEE GENERAL FINDINGS OF FACT AND CONCLUSIONS OF LAW FOR FURTHER EXPLANATION OF YOUR CLAIMED WATER RIGHT. THESE FINDINGS CAN BE FOUND AS INDICATED IN THE DOCUMENT ENTITLED "NOTICE OF ENTRY OF INTERLOCUTORY DECREE AND NOTICE OF AVAILABILITY." IF YOU NEED OBJECTION FORMS, OR HAVE QUESTIONS ABOUT WATER COURT PROCEDURES OR CHANGES TO YOUR RIGHT, YOU CAN CONTACT THE WATER COURT BY CALLING 1-800-624-3270 (WITHIN MONTANA ONLY) OR 1-406-586-4364, OR BY WRITING TO P.O. BOX 1389, BOZEMAN, MT 59771-1389.

**INTERLOCUTORY DECREE
SMITH RIVER
BASIN 41J
ABSTRACT OF WATER RIGHT CLAIM**

IMPORTANT NOTICE

YOUR WATER RIGHT AS SHOWN ON THIS ABSTRACT MAY HAVE CHANGES FROM YOUR WATER RIGHT AS CLAIMED OR AMENDED. AN ASTERISK (*) HAS BEEN PLACED NEXT TO EACH ITEM CHANGED BY THE MONTANA WATER COURT OR BY THE DEPARTMENT OF NATURAL RESOURCES AND CONSERVATION (DNRC) DURING THE PREPARATION OF THIS INTERLOCUTORY DECREE. THESE CHANGES ARE AUTHORIZED BY THE MONTANA SUPREME COURT WATER RIGHT CLAIMS EXAMINATION RULES OR BY ORDER OF THE WATER COURT.

OBJECTIONS MAY BE FILED ACCORDING TO THE PROCEDURES OUTLINED IN THE DOCUMENT ENTITLED "NOTICE OF ENTRY OF INTERLOCUTORY DECREE AND NOTICE OF AVAILABILITY."

Water Right Number: 41J 30135290 STATEMENT OF CLAIM
Version: 1 -- ORIGINAL RIGHT
Status: ACTIVE

Owners: DANA RANCH CO INC
PO BOX 499
LAREDO, TX 78042-0449

Priority Date: APRIL 21, 1898

Type of Historical Right: USE

Purpose (Use): STOCK

***Flow Rate:** A SPECIFIC FLOW RATE HAS NOT BEEN DECREED BECAUSE THIS USE CONSISTS OF STOCK DRINKING DIRECTLY FROM THE SOURCE, OR FROM A DITCH SYSTEM. THE FLOW RATE IS LIMITED TO THE MINIMUM AMOUNT HISTORICALLY NECESSARY TO SUSTAIN THIS PURPOSE.

***Volume:** THIS RIGHT INCLUDES THE AMOUNT OF WATER CONSUMPTIVELY USED FOR STOCKWATERING PURPOSES AT THE RATE OF 30 GALLONS PER DAY PER ANIMAL UNIT. ANIMAL UNITS SHALL BE BASED ON REASONABLE CARRYING CAPACITY AND HISTORICAL USE OF THE AREA SERVICED BY THIS WATER SOURCE.

***Source Name:** SPRING, UNNAMED TRIBUTARY OF SPRING CREEK
Source Type: SURFACE WATER

Point of Diversion and Means of Diversion:

<u>ID</u>	<u>Govt Lot</u>	<u>Qtr Sec</u>	<u>Sec</u>	<u>Twp</u>	<u>Rge</u>	<u>County</u>
1		SESESW	13	15N	1E	CASCADE

Period of Diversion: JANUARY 1 TO DECEMBER 31

Diversion Means: LIVESTOCK DIRECT FROM SOURCE

Period of Use: JANUARY 1 TO DECEMBER 31

Place of Use:

<u>ID</u>	<u>Acres</u>	<u>Govt Lot</u>	<u>Qtr Sec</u>	<u>Sec</u>	<u>Twp</u>	<u>Rge</u>	<u>County</u>
1			SESESW	13	15N	1E	CASCADE

Remarks:

THE FOLLOWING ISSUES WERE IDENTIFIED BY THE DNRC DURING ITS EXAMINATION OF THIS WATER RIGHT CLAIM.

THIS CLAIM NUMBER WAS NOT INCLUDED IN THE BASIN 41J DECREE ISSUED 12/16/2010.

A BETTER UNDERSTANDING OF YOUR CLAIMED WATER RIGHT CAN BE OBTAINED BY COMPARING YOUR RIGHT WITH OTHER CLAIMS IN THE BASIN. FOR EXAMPLE, COMPARE PRIORITY DATES, FLOW RATES, VOLUMES, OR ACRES IRRIGATED. ALSO, YOUR WATER RIGHT MAY BE SUBJECT TO WATER RIGHTS IN ADJOINING SUBBASINS OR BASINS AS WELL AS BEING SUBJECT TO OTHER RIGHTS ON YOUR SOURCE OF SUPPLY. FINALLY, YOUR WATER RIGHT MAY BE SUBJECT TO INDIAN RESERVED AND FEDERAL RESERVED WATER RIGHTS.

COMPLETE DETAILS REGARDING THE DNRC PREPARATION OF THIS INTERLOCUTORY DECREE AND RELATED MATERIALS CAN BE REVIEWED AT THE OFFICE LOCATIONS IDENTIFIED IN THE DOCUMENT ENTITLED "NOTICE OF ENTRY OF INTERLOCUTORY DECREE AND NOTICE OF AVAILABILITY."

SEE GENERAL FINDINGS OF FACT AND CONCLUSIONS OF LAW FOR FURTHER EXPLANATION OF YOUR CLAIMED WATER RIGHT. THESE FINDINGS CAN BE FOUND AS INDICATED IN THE DOCUMENT ENTITLED "NOTICE OF ENTRY OF INTERLOCUTORY DECREE AND NOTICE OF AVAILABILITY." IF YOU NEED OBJECTION FORMS, OR HAVE QUESTIONS ABOUT WATER COURT PROCEDURES OR CHANGES TO YOUR RIGHT, YOU CAN CONTACT THE WATER COURT BY CALLING 1-800-624-3270 (WITHIN MONTANA ONLY) OR 1-406-586-4364, OR BY WRITING TO P.O. BOX 1389, BOZEMAN, MT 59771-1389.

**INTERLOCUTORY DECREE
SMITH RIVER
BASIN 41J
ABSTRACT OF WATER RIGHT CLAIM**

IMPORTANT NOTICE

YOUR WATER RIGHT AS SHOWN ON THIS ABSTRACT MAY HAVE CHANGES FROM YOUR WATER RIGHT AS CLAIMED OR AMENDED. AN ASTERISK (*) HAS BEEN PLACED NEXT TO EACH ITEM CHANGED BY THE MONTANA WATER COURT OR BY THE DEPARTMENT OF NATURAL RESOURCES AND CONSERVATION (DNRC) DURING THE PREPARATION OF THIS INTERLOCUTORY DECREE. THESE CHANGES ARE AUTHORIZED BY THE MONTANA SUPREME COURT WATER RIGHT CLAIMS EXAMINATION RULES OR BY ORDER OF THE WATER COURT.

OBJECTIONS MAY BE FILED ACCORDING TO THE PROCEDURES OUTLINED IN THE DOCUMENT ENTITLED "NOTICE OF ENTRY OF INTERLOCUTORY DECREE AND NOTICE OF AVAILABILITY."

Water Right Number: 41J 30135291 STATEMENT OF CLAIM

Version: 1 -- ORIGINAL RIGHT

Status: ACTIVE

Owners: CASTLE ROCK RANCH
%STEVE GORDON
1133 ADEL RD
CASCADE, MT 59421

***Priority Date:** DECEMBER 31, 1892

Type of Historical Right: USE

Purpose (Use): STOCK

***Flow Rate:** A SPECIFIC FLOW RATE HAS NOT BEEN DECREED BECAUSE THIS USE CONSISTS OF STOCK DRINKING DIRECTLY FROM THE SOURCE, OR FROM A DITCH SYSTEM. THE FLOW RATE IS LIMITED TO THE MINIMUM AMOUNT HISTORICALLY NECESSARY TO SUSTAIN THIS PURPOSE.

***Volume:** THIS RIGHT INCLUDES THE AMOUNT OF WATER CONSUMPTIVELY USED FOR STOCKWATERING PURPOSES AT THE RATE OF 30 GALLONS PER DAY PER ANIMAL UNIT. ANIMAL UNITS SHALL BE BASED ON REASONABLE CARRYING CAPACITY AND HISTORICAL USE OF THE AREA SERVICED BY THIS WATER SOURCE.

Source Name: RICHARDSON CREEK

Source Type: SURFACE WATER

Point of Diversion and Means of Diversion:

<u>ID</u>	<u>Govt Lot</u>	<u>Qtr Sec</u>	<u>Sec</u>	<u>Twp</u>	<u>Rge</u>	<u>County</u>
1		SENE	26	16N	1E	CASCADE

Period of Diversion: JANUARY 1 TO DECEMBER 31

Diversion Means: LIVESTOCK DIRECT FROM SOURCE

2		N2	25	16N	1E	CASCADE
---	--	----	----	-----	----	---------

Period of Diversion: JANUARY 1 TO DECEMBER 31

Diversion Means: LIVESTOCK DIRECT FROM SOURCE

3 NW 30 16N 2E CASCADE

Period of Diversion: JANUARY 1 TO DECEMBER 31

Diversion Means: LIVESTOCK DIRECT FROM SOURCE

Period of Use: JANUARY 1 TO DECEMBER 31

Place of Use:

<u>ID</u>	<u>Acres</u>	<u>Govt Lot</u>	<u>Qtr Sec</u>	<u>Sec</u>	<u>Twp</u>	<u>Rge</u>	<u>County</u>
1			SENE	26	16N	1E	CASCADE
2			N2	25	16N	1E	CASCADE
3			NW	30	16N	2E	CASCADE

Remarks:

THE FOLLOWING ISSUES WERE IDENTIFIED BY THE DNRC DURING ITS EXAMINATION OF THIS WATER RIGHT CLAIM.

THE WATER RIGHTS LISTED FOLLOWING THIS STATEMENT APPEAR TO BE DUPLICATE FILINGS APPEARS ONLY ONE WATER RIGHT IS INVOLVED.

30135288 30135291

THIS CLAIM NUMBER WAS NOT INCLUDED IN THE BASIN 41J DECREE ISSUED 12/16/2010.

A BETTER UNDERSTANDING OF YOUR CLAIMED WATER RIGHT CAN BE OBTAINED BY COMPARING YOUR RIGHT WITH OTHER CLAIMS IN THE BASIN. FOR EXAMPLE, COMPARE PRIORITY DATES, FLOW RATES, VOLUMES, OR ACRES IRRIGATED. ALSO, YOUR WATER RIGHT MAY BE SUBJECT TO WATER RIGHTS IN ADJOINING SUBBASINS OR BASINS AS WELL AS BEING SUBJECT TO OTHER RIGHTS ON YOUR SOURCE OF SUPPLY. FINALLY, YOUR WATER RIGHT MAY BE SUBJECT TO INDIAN RESERVED AND FEDERAL RESERVED WATER RIGHTS.

COMPLETE DETAILS REGARDING THE DNRC PREPARATION OF THIS INTERLOCUTORY DECREE AND RELATED MATERIALS CAN BE REVIEWED AT THE OFFICE LOCATIONS IDENTIFIED IN THE DOCUMENT ENTITLED "NOTICE OF ENTRY OF INTERLOCUTORY DECREE AND NOTICE OF AVAILABILITY."

SEE GENERAL FINDINGS OF FACT AND CONCLUSIONS OF LAW FOR FURTHER EXPLANATION OF YOUR CLAIMED WATER RIGHT. THESE FINDINGS CAN BE FOUND AS INDICATED IN THE DOCUMENT ENTITLED "NOTICE OF ENTRY OF INTERLOCUTORY DECREE AND NOTICE OF AVAILABILITY." IF YOU NEED OBJECTION FORMS, OR HAVE QUESTIONS ABOUT WATER COURT PROCEDURES OR CHANGES TO YOUR RIGHT, YOU CAN CONTACT THE WATER COURT BY CALLING 1-800-624-3270 (WITHIN MONTANA ONLY) OR 1-406-586-4364, OR BY WRITING TO P.O. BOX 1389, BOZEMAN, MT 59771-1389.

**INTERLOCUTORY DECREE
SMITH RIVER
BASIN 41J
ABSTRACT OF WATER RIGHT CLAIM**

IMPORTANT NOTICE

YOUR WATER RIGHT AS SHOWN ON THIS ABSTRACT MAY HAVE CHANGES FROM YOUR WATER RIGHT AS CLAIMED OR AMENDED. AN ASTERISK (*) HAS BEEN PLACED NEXT TO EACH ITEM CHANGED BY THE MONTANA WATER COURT OR BY THE DEPARTMENT OF NATURAL RESOURCES AND CONSERVATION (DNRC) DURING THE PREPARATION OF THIS INTERLOCUTORY DECREE. THESE CHANGES ARE AUTHORIZED BY THE MONTANA SUPREME COURT WATER RIGHT CLAIMS EXAMINATION RULES OR BY ORDER OF THE WATER COURT.

OBJECTIONS MAY BE FILED ACCORDING TO THE PROCEDURES OUTLINED IN THE DOCUMENT ENTITLED "NOTICE OF ENTRY OF INTERLOCUTORY DECREE AND NOTICE OF AVAILABILITY."

Water Right Number: 41J 30135294 STATEMENT OF CLAIM

Version: 1 -- ORIGINAL RIGHT

Status: ACTIVE

Owners: CASTLE ROCK RANCH
%STEVE GORDON
1133 ADEL RD
CASCADE, MT 59421

***Priority Date:** DECEMBER 31, 1892

Type of Historical Right: USE

Purpose (Use): STOCK

***Flow Rate:** A SPECIFIC FLOW RATE HAS NOT BEEN DECREED BECAUSE THIS USE CONSISTS OF STOCK DRINKING DIRECTLY FROM THE SOURCE, OR FROM A DITCH SYSTEM. THE FLOW RATE IS LIMITED TO THE MINIMUM AMOUNT HISTORICALLY NECESSARY TO SUSTAIN THIS PURPOSE.

***Volume:** THIS RIGHT INCLUDES THE AMOUNT OF WATER CONSUMPTIVELY USED FOR STOCKWATERING PURPOSES AT THE RATE OF 30 GALLONS PER DAY PER ANIMAL UNIT. ANIMAL UNITS SHALL BE BASED ON REASONABLE CARRYING CAPACITY AND HISTORICAL USE OF THE AREA SERVICED BY THIS WATER SOURCE.

***Source Name:** SPRING, UNNAMED TRIBUTARY OF MULLERY CREEK

Source Type: SURFACE WATER

Point of Diversion and Means of Diversion:

<u>ID</u>	<u>Govt Lot</u>	<u>Qtr Sec</u>	<u>Sec</u>	<u>Twp</u>	<u>Rge</u>	<u>County</u>
1		SESWSE	30	16N	2E	CASCADE

Period of Diversion: JANUARY 1 TO DECEMBER 31

Diversion Means: LIVESTOCK DIRECT FROM SOURCE

***Period of Use:** JANUARY 1 TO DECEMBER 31

***Place of Use:**

<u>ID</u>	<u>Acres</u>	<u>Govt Lot</u>	<u>Qtr Sec</u>	<u>Sec</u>	<u>Twp</u>	<u>Rge</u>	<u>County</u>
1			SESWSE	30	16N	2E	CASCADE

Remarks:

THE FOLLOWING ISSUES WERE IDENTIFIED BY THE DNRC DURING ITS EXAMINATION OF THIS WATER RIGHT CLAIM.

THIS CLAIM NUMBER WAS NOT INCLUDED IN THE BASIN 41J DECREE ISSUED 12/16/2010.

A BETTER UNDERSTANDING OF YOUR CLAIMED WATER RIGHT CAN BE OBTAINED BY COMPARING YOUR RIGHT WITH OTHER CLAIMS IN THE BASIN. FOR EXAMPLE, COMPARE PRIORITY DATES, FLOW RATES, VOLUMES, OR ACRES IRRIGATED. ALSO, YOUR WATER RIGHT MAY BE SUBJECT TO WATER RIGHTS IN ADJOINING SUBBASINS OR BASINS AS WELL AS BEING SUBJECT TO OTHER RIGHTS ON YOUR SOURCE OF SUPPLY. FINALLY, YOUR WATER RIGHT MAY BE SUBJECT TO INDIAN RESERVED AND FEDERAL RESERVED WATER RIGHTS.

COMPLETE DETAILS REGARDING THE DNRC PREPARATION OF THIS INTERLOCUTORY DECREE AND RELATED MATERIALS CAN BE REVIEWED AT THE OFFICE LOCATIONS IDENTIFIED IN THE DOCUMENT ENTITLED "NOTICE OF ENTRY OF INTERLOCUTORY DECREE AND NOTICE OF AVAILABILITY."

SEE GENERAL FINDINGS OF FACT AND CONCLUSIONS OF LAW FOR FURTHER EXPLANATION OF YOUR CLAIMED WATER RIGHT. THESE FINDINGS CAN BE FOUND AS INDICATED IN THE DOCUMENT ENTITLED "NOTICE OF ENTRY OF INTERLOCUTORY DECREE AND NOTICE OF AVAILABILITY." IF YOU NEED OBJECTION FORMS, OR HAVE QUESTIONS ABOUT WATER COURT PROCEDURES OR CHANGES TO YOUR RIGHT, YOU CAN CONTACT THE WATER COURT BY CALLING 1-800-624-3270 (WITHIN MONTANA ONLY) OR 1-406-586-4364, OR BY WRITING TO P.O. BOX 1389, BOZEMAN, MT 59771-1389.

**INTERLOCUTORY DECREE
SMITH RIVER
BASIN 41J
ABSTRACT OF WATER RIGHT CLAIM**

IMPORTANT NOTICE

YOUR WATER RIGHT AS SHOWN ON THIS ABSTRACT MAY HAVE CHANGES FROM YOUR WATER RIGHT AS CLAIMED OR AMENDED. AN ASTERISK (*) HAS BEEN PLACED NEXT TO EACH ITEM CHANGED BY THE MONTANA WATER COURT OR BY THE DEPARTMENT OF NATURAL RESOURCES AND CONSERVATION (DNRC) DURING THE PREPARATION OF THIS INTERLOCUTORY DECREE. THESE CHANGES ARE AUTHORIZED BY THE MONTANA SUPREME COURT WATER RIGHT CLAIMS EXAMINATION RULES OR BY ORDER OF THE WATER COURT.

OBJECTIONS MAY BE FILED ACCORDING TO THE PROCEDURES OUTLINED IN THE DOCUMENT ENTITLED "NOTICE OF ENTRY OF INTERLOCUTORY DECREE AND NOTICE OF AVAILABILITY."

Water Right Number: 41J 30135295 STATEMENT OF CLAIM
Version: 1 -- ORIGINAL RIGHT
Status: ACTIVE

Owners: CASTLE ROCK RANCH
%STEVE GORDON
1133 ADEL RD
CASCADE, MT 59421

***Priority Date:** DECEMBER 31, 1892

Type of Historical Right: USE

Purpose (Use): STOCK

Flow Rate: 35.00 GPM

***Volume:** THIS RIGHT INCLUDES THE AMOUNT OF WATER CONSUMPTIVELY USED FOR STOCKWATERING PURPOSES AT THE RATE OF 30 GALLONS PER DAY PER ANIMAL UNIT. ANIMAL UNITS SHALL BE BASED ON REASONABLE CARRYING CAPACITY AND HISTORICAL USE OF THE AREA SERVICED BY THIS WATER SOURCE.

***Source Name:** SPRING, UNNAMED TRIBUTARY OF MULLERY CREEK

Source Type: GROUNDWATER

Point of Diversion and Means of Diversion:

<u>ID</u>	<u>Govt Lot</u>	<u>Qtr Sec</u>	<u>Sec</u>	<u>Twp</u>	<u>Rge</u>	<u>County</u>
1		NWSWSW	30	16N	2E	CASCADE

Period of Diversion: JANUARY 1 TO DECEMBER 31

Diversion Means: SPRING BOX

Period of Use: JANUARY 1 TO DECEMBER 31

Place of Use:

<u>ID</u>	<u>Acres</u>	<u>Govt Lot</u>	<u>Qtr Sec</u>	<u>Sec</u>	<u>Twp</u>	<u>Rge</u>	<u>County</u>
1			NWSWSW	30	16N	2E	CASCADE

Remarks:

THE FOLLOWING ISSUES WERE IDENTIFIED BY THE DNRC DURING ITS EXAMINATION OF THIS WATER RIGHT CLAIM.

THIS CLAIM NUMBER WAS NOT INCLUDED IN THE BASIN 41J DECREE ISSUED 12/16/2010.

A BETTER UNDERSTANDING OF YOUR CLAIMED WATER RIGHT CAN BE OBTAINED BY COMPARING YOUR RIGHT WITH OTHER CLAIMS IN THE BASIN. FOR EXAMPLE, COMPARE PRIORITY DATES, FLOW RATES, VOLUMES, OR ACRES IRRIGATED. ALSO, YOUR WATER RIGHT MAY BE SUBJECT TO WATER RIGHTS IN ADJOINING SUBBASINS OR BASINS AS WELL AS BEING SUBJECT TO OTHER RIGHTS ON YOUR SOURCE OF SUPPLY. FINALLY, YOUR WATER RIGHT MAY BE SUBJECT TO INDIAN RESERVED AND FEDERAL RESERVED WATER RIGHTS.

COMPLETE DETAILS REGARDING THE DNRC PREPARATION OF THIS INTERLOCUTORY DECREE AND RELATED MATERIALS CAN BE REVIEWED AT THE OFFICE LOCATIONS IDENTIFIED IN THE DOCUMENT ENTITLED "NOTICE OF ENTRY OF INTERLOCUTORY DECREE AND NOTICE OF AVAILABILITY."

SEE GENERAL FINDINGS OF FACT AND CONCLUSIONS OF LAW FOR FURTHER EXPLANATION OF YOUR CLAIMED WATER RIGHT. THESE FINDINGS CAN BE FOUND AS INDICATED IN THE DOCUMENT ENTITLED "NOTICE OF ENTRY OF INTERLOCUTORY DECREE AND NOTICE OF AVAILABILITY." IF YOU NEED OBJECTION FORMS, OR HAVE QUESTIONS ABOUT WATER COURT PROCEDURES OR CHANGES TO YOUR RIGHT, YOU CAN CONTACT THE WATER COURT BY CALLING 1-800-624-3270 (WITHIN MONTANA ONLY) OR 1-406-586-4364, OR BY WRITING TO P.O. BOX 1389, BOZEMAN, MT 59771-1389.

**INTERLOCUTORY DECREE
SMITH RIVER
BASIN 41J
ABSTRACT OF WATER RIGHT CLAIM**

IMPORTANT NOTICE

YOUR WATER RIGHT AS SHOWN ON THIS ABSTRACT MAY HAVE CHANGES FROM YOUR WATER RIGHT AS CLAIMED OR AMENDED. AN ASTERISK (*) HAS BEEN PLACED NEXT TO EACH ITEM CHANGED BY THE MONTANA WATER COURT OR BY THE DEPARTMENT OF NATURAL RESOURCES AND CONSERVATION (DNRC) DURING THE PREPARATION OF THIS INTERLOCUTORY DECREE. THESE CHANGES ARE AUTHORIZED BY THE MONTANA SUPREME COURT WATER RIGHT CLAIMS EXAMINATION RULES OR BY ORDER OF THE WATER COURT.

OBJECTIONS MAY BE FILED ACCORDING TO THE PROCEDURES OUTLINED IN THE DOCUMENT ENTITLED "NOTICE OF ENTRY OF INTERLOCUTORY DECREE AND NOTICE OF AVAILABILITY."

Water Right Number: 41J 30135297 STATEMENT OF CLAIM

Version: 1 -- ORIGINAL RIGHT

Status: ACTIVE

Owners: CASTLE ROCK RANCH
%STEVE GORDON
1133 ADEL RD
CASCADE, MT 59421

***Priority Date:** DECEMBER 31, 1892

Type of Historical Right: USE

Purpose (Use): STOCK

***Flow Rate:** A SPECIFIC FLOW RATE HAS NOT BEEN DECREED BECAUSE THIS USE CONSISTS OF STOCK DRINKING DIRECTLY FROM THE SOURCE, OR FROM A DITCH SYSTEM. THE FLOW RATE IS LIMITED TO THE MINIMUM AMOUNT HISTORICALLY NECESSARY TO SUSTAIN THIS PURPOSE.

***Volume:** THIS RIGHT INCLUDES THE AMOUNT OF WATER CONSUMPTIVELY USED FOR STOCKWATERING PURPOSES AT THE RATE OF 30 GALLONS PER DAY PER ANIMAL UNIT. ANIMAL UNITS SHALL BE BASED ON REASONABLE CARRYING CAPACITY AND HISTORICAL USE OF THE AREA SERVICED BY THIS WATER SOURCE.

***Source Name:** SPRING, UNNAMED TRIBUTARY OF MULLERY CREEK

Source Type: SURFACE WATER

Point of Diversion and Means of Diversion:

<u>ID</u>	<u>Govt Lot</u>	<u>Qtr Sec</u>	<u>Sec</u>	<u>Twp</u>	<u>Rge</u>	<u>County</u>
1		SEWNWNE	29	16N	2E	CASCADE

Period of Diversion: JANUARY 1 TO DECEMBER 31

Diversion Means: LIVESTOCK DIRECT FROM SOURCE

Period of Use: JANUARY 1 TO DECEMBER 31

Place of Use:

<u>ID</u>	<u>Acres</u>	<u>Govt Lot</u>	<u>Qtr Sec</u>	<u>Sec</u>	<u>Twp</u>	<u>Rge</u>	<u>County</u>
1			SEWNNE	29	16N	2E	CASCADE

Remarks:

THE FOLLOWING ISSUES WERE IDENTIFIED BY THE DNRC DURING ITS EXAMINATION OF THIS WATER RIGHT CLAIM.

THIS CLAIM NUMBER WAS NOT INCLUDED IN THE BASIN 41J DECREE ISSUED 12/16/2010.

A BETTER UNDERSTANDING OF YOUR CLAIMED WATER RIGHT CAN BE OBTAINED BY COMPARING YOUR RIGHT WITH OTHER CLAIMS IN THE BASIN. FOR EXAMPLE, COMPARE PRIORITY DATES, FLOW RATES, VOLUMES, OR ACRES IRRIGATED. ALSO, YOUR WATER RIGHT MAY BE SUBJECT TO WATER RIGHTS IN ADJOINING SUBBASINS OR BASINS AS WELL AS BEING SUBJECT TO OTHER RIGHTS ON YOUR SOURCE OF SUPPLY. FINALLY, YOUR WATER RIGHT MAY BE SUBJECT TO INDIAN RESERVED AND FEDERAL RESERVED WATER RIGHTS.

COMPLETE DETAILS REGARDING THE DNRC PREPARATION OF THIS INTERLOCUTORY DECREE AND RELATED MATERIALS CAN BE REVIEWED AT THE OFFICE LOCATIONS IDENTIFIED IN THE DOCUMENT ENTITLED "NOTICE OF ENTRY OF INTERLOCUTORY DECREE AND NOTICE OF AVAILABILITY."

SEE GENERAL FINDINGS OF FACT AND CONCLUSIONS OF LAW FOR FURTHER EXPLANATION OF YOUR CLAIMED WATER RIGHT. THESE FINDINGS CAN BE FOUND AS INDICATED IN THE DOCUMENT ENTITLED "NOTICE OF ENTRY OF INTERLOCUTORY DECREE AND NOTICE OF AVAILABILITY." IF YOU NEED OBJECTION FORMS, OR HAVE QUESTIONS ABOUT WATER COURT PROCEDURES OR CHANGES TO YOUR RIGHT, YOU CAN CONTACT THE WATER COURT BY CALLING 1-800-624-3270 (WITHIN MONTANA ONLY) OR 1-406-586-4364, OR BY WRITING TO P.O. BOX 1389, BOZEMAN, MT 59771-1389.

**INTERLOCUTORY DECREE
SMITH RIVER
BASIN 41J
ABSTRACT OF WATER RIGHT CLAIM**

IMPORTANT NOTICE

YOUR WATER RIGHT AS SHOWN ON THIS ABSTRACT MAY HAVE CHANGES FROM YOUR WATER RIGHT AS CLAIMED OR AMENDED. AN ASTERISK (*) HAS BEEN PLACED NEXT TO EACH ITEM CHANGED BY THE MONTANA WATER COURT OR BY THE DEPARTMENT OF NATURAL RESOURCES AND CONSERVATION (DNRC) DURING THE PREPARATION OF THIS INTERLOCUTORY DECREE. THESE CHANGES ARE AUTHORIZED BY THE MONTANA SUPREME COURT WATER RIGHT CLAIMS EXAMINATION RULES OR BY ORDER OF THE WATER COURT.

OBJECTIONS MAY BE FILED ACCORDING TO THE PROCEDURES OUTLINED IN THE DOCUMENT ENTITLED "NOTICE OF ENTRY OF INTERLOCUTORY DECREE AND NOTICE OF AVAILABILITY."

Water Right Number: 41J 30135298 STATEMENT OF CLAIM
Version: 1 -- ORIGINAL RIGHT
Status: ACTIVE

Owners: CASTLE ROCK RANCH
%STEVE GORDON
1133 ADEL RD
CASCADE, MT 59421

***Priority Date:** DECEMBER 31, 1892

Type of Historical Right: USE

Purpose (Use): STOCK

Flow Rate: 35.00 GPM

***Volume:** THIS RIGHT INCLUDES THE AMOUNT OF WATER CONSUMPTIVELY USED FOR STOCKWATERING PURPOSES AT THE RATE OF 30 GALLONS PER DAY PER ANIMAL UNIT. ANIMAL UNITS SHALL BE BASED ON REASONABLE CARRYING CAPACITY AND HISTORICAL USE OF THE AREA SERVICED BY THIS WATER SOURCE.

Source Name: SPRING, UNNAMED TRIBUTARY OF SOLDIER CREEK

Source Type: GROUNDWATER

Point of Diversion and Means of Diversion:

<u>ID</u>	<u>Govt Lot</u>	<u>Qtr Sec</u>	<u>Sec</u>	<u>Twp</u>	<u>Rge</u>	<u>County</u>
1		SWNESW	25	16N	1E	CASCADE

Period of Diversion: JANUARY 1 TO DECEMBER 31

Diversion Means: SPRING BOX

Period of Use: JANUARY 1 TO DECEMBER 31

Place of Use:

<u>ID</u>	<u>Acres</u>	<u>Govt Lot</u>	<u>Qtr Sec</u>	<u>Sec</u>	<u>Twp</u>	<u>Rge</u>	<u>County</u>
1			SWNESW	25	16N	1E	CASCADE

Remarks:

THE FOLLOWING ISSUES WERE IDENTIFIED BY THE DNRC DURING ITS EXAMINATION OF THIS WATER RIGHT CLAIM.

THE WATER RIGHTS LISTED FOLLOWING THIS STATEMENT APPEAR TO BE DUPLICATE FILINGS APPEARS ONLY ONE WATER RIGHT IS INVOLVED.

30135298 30135334

THIS CLAIM NUMBER WAS NOT INCLUDED IN THE BASIN 41J DECREE ISSUED 12/16/2010.

A BETTER UNDERSTANDING OF YOUR CLAIMED WATER RIGHT CAN BE OBTAINED BY COMPARING YOUR RIGHT WITH OTHER CLAIMS IN THE BASIN. FOR EXAMPLE, COMPARE PRIORITY DATES, FLOW RATES, VOLUMES, OR ACRES IRRIGATED. ALSO, YOUR WATER RIGHT MAY BE SUBJECT TO WATER RIGHTS IN ADJOINING SUBBASINS OR BASINS AS WELL AS BEING SUBJECT TO OTHER RIGHTS ON YOUR SOURCE OF SUPPLY. FINALLY, YOUR WATER RIGHT MAY BE SUBJECT TO INDIAN RESERVED AND FEDERAL RESERVED WATER RIGHTS.

COMPLETE DETAILS REGARDING THE DNRC PREPARATION OF THIS INTERLOCUTORY DECREE AND RELATED MATERIALS CAN BE REVIEWED AT THE OFFICE LOCATIONS IDENTIFIED IN THE DOCUMENT ENTITLED "NOTICE OF ENTRY OF INTERLOCUTORY DECREE AND NOTICE OF AVAILABILITY."

SEE GENERAL FINDINGS OF FACT AND CONCLUSIONS OF LAW FOR FURTHER EXPLANATION OF YOUR CLAIMED WATER RIGHT. THESE FINDINGS CAN BE FOUND AS INDICATED IN THE DOCUMENT ENTITLED "NOTICE OF ENTRY OF INTERLOCUTORY DECREE AND NOTICE OF AVAILABILITY." IF YOU NEED OBJECTION FORMS, OR HAVE QUESTIONS ABOUT WATER COURT PROCEDURES OR CHANGES TO YOUR RIGHT, YOU CAN CONTACT THE WATER COURT BY CALLING 1-800-624-3270 (WITHIN MONTANA ONLY) OR 1-406-586-4364, OR BY WRITING TO P.O. BOX 1389, BOZEMAN, MT 59771-1389.

**INTERLOCUTORY DECREE
SMITH RIVER
BASIN 41J
ABSTRACT OF WATER RIGHT CLAIM**

IMPORTANT NOTICE

YOUR WATER RIGHT AS SHOWN ON THIS ABSTRACT MAY HAVE CHANGES FROM YOUR WATER RIGHT AS CLAIMED OR AMENDED. AN ASTERISK (*) HAS BEEN PLACED NEXT TO EACH ITEM CHANGED BY THE MONTANA WATER COURT OR BY THE DEPARTMENT OF NATURAL RESOURCES AND CONSERVATION (DNRC) DURING THE PREPARATION OF THIS INTERLOCUTORY DECREE. THESE CHANGES ARE AUTHORIZED BY THE MONTANA SUPREME COURT WATER RIGHT CLAIMS EXAMINATION RULES OR BY ORDER OF THE WATER COURT.

OBJECTIONS MAY BE FILED ACCORDING TO THE PROCEDURES OUTLINED IN THE DOCUMENT ENTITLED "NOTICE OF ENTRY OF INTERLOCUTORY DECREE AND NOTICE OF AVAILABILITY."

Water Right Number: 41J 30135299 STATEMENT OF CLAIM
Version: 1 -- ORIGINAL RIGHT
Status: ACTIVE

Owners: CASTLE ROCK RANCH
%STEVE GORDON
1133 ADEL RD
CASCADE, MT 59421

***Priority Date:** DECEMBER 31, 1892

Type of Historical Right: USE

Purpose (Use): STOCK

Flow Rate: 35.00 GPM

***Volume:** THIS RIGHT INCLUDES THE AMOUNT OF WATER CONSUMPTIVELY USED FOR STOCKWATERING PURPOSES AT THE RATE OF 30 GALLONS PER DAY PER ANIMAL UNIT. ANIMAL UNITS SHALL BE BASED ON REASONABLE CARRYING CAPACITY AND HISTORICAL USE OF THE AREA SERVICED BY THIS WATER SOURCE.

***Source Name:** SPRING, UNNAMED TRIBUTARY OF MULLERY CREEK

Source Type: GROUNDWATER

***Point of Diversion and Means of Diversion:**

<u>ID</u>	<u>Govt Lot</u>	<u>Qtr Sec</u>	<u>Sec</u>	<u>Twp</u>	<u>Rge</u>	<u>County</u>
1		NENESE	25	16N	1E	CASCADE

Period of Diversion: JANUARY 1 TO DECEMBER 31

Diversion Means: PIPELINE

Period of Use: JANUARY 1 TO DECEMBER 31

***Place of Use:**

<u>ID</u>	<u>Acres</u>	<u>Govt Lot</u>	<u>Qtr Sec</u>	<u>Sec</u>	<u>Twp</u>	<u>Rge</u>	<u>County</u>
1			NENESE	25	16N	1E	CASCADE

Remarks:

THE FOLLOWING ISSUES WERE IDENTIFIED BY THE DNRC DURING ITS EXAMINATION OF THIS WATER RIGHT CLAIM.

THIS CLAIM NUMBER WAS NOT INCLUDED IN THE BASIN 41J DECREE ISSUED 12/16/2010.

A BETTER UNDERSTANDING OF YOUR CLAIMED WATER RIGHT CAN BE OBTAINED BY COMPARING YOUR RIGHT WITH OTHER CLAIMS IN THE BASIN. FOR EXAMPLE, COMPARE PRIORITY DATES, FLOW RATES, VOLUMES, OR ACRES IRRIGATED. ALSO, YOUR WATER RIGHT MAY BE SUBJECT TO WATER RIGHTS IN ADJOINING SUBBASINS OR BASINS AS WELL AS BEING SUBJECT TO OTHER RIGHTS ON YOUR SOURCE OF SUPPLY. FINALLY, YOUR WATER RIGHT MAY BE SUBJECT TO INDIAN RESERVED AND FEDERAL RESERVED WATER RIGHTS.

COMPLETE DETAILS REGARDING THE DNRC PREPARATION OF THIS INTERLOCUTORY DECREE AND RELATED MATERIALS CAN BE REVIEWED AT THE OFFICE LOCATIONS IDENTIFIED IN THE DOCUMENT ENTITLED "NOTICE OF ENTRY OF INTERLOCUTORY DECREE AND NOTICE OF AVAILABILITY."

SEE GENERAL FINDINGS OF FACT AND CONCLUSIONS OF LAW FOR FURTHER EXPLANATION OF YOUR CLAIMED WATER RIGHT. THESE FINDINGS CAN BE FOUND AS INDICATED IN THE DOCUMENT ENTITLED "NOTICE OF ENTRY OF INTERLOCUTORY DECREE AND NOTICE OF AVAILABILITY." IF YOU NEED OBJECTION FORMS, OR HAVE QUESTIONS ABOUT WATER COURT PROCEDURES OR CHANGES TO YOUR RIGHT, YOU CAN CONTACT THE WATER COURT BY CALLING 1-800-624-3270 (WITHIN MONTANA ONLY) OR 1-406-586-4364, OR BY WRITING TO P.O. BOX 1389, BOZEMAN, MT 59771-1389.

**INTERLOCUTORY DECREE
SMITH RIVER
BASIN 41J
ABSTRACT OF WATER RIGHT CLAIM**

IMPORTANT NOTICE

YOUR WATER RIGHT AS SHOWN ON THIS ABSTRACT MAY HAVE CHANGES FROM YOUR WATER RIGHT AS CLAIMED OR AMENDED. AN ASTERISK (*) HAS BEEN PLACED NEXT TO EACH ITEM CHANGED BY THE MONTANA WATER COURT OR BY THE DEPARTMENT OF NATURAL RESOURCES AND CONSERVATION (DNRC) DURING THE PREPARATION OF THIS INTERLOCUTORY DECREE. THESE CHANGES ARE AUTHORIZED BY THE MONTANA SUPREME COURT WATER RIGHT CLAIMS EXAMINATION RULES OR BY ORDER OF THE WATER COURT.

OBJECTIONS MAY BE FILED ACCORDING TO THE PROCEDURES OUTLINED IN THE DOCUMENT ENTITLED "NOTICE OF ENTRY OF INTERLOCUTORY DECREE AND NOTICE OF AVAILABILITY."

Water Right Number: 41J 30135301 STATEMENT OF CLAIM

Version: 1 -- ORIGINAL RIGHT

Status: ACTIVE

Owners: CASTLE ROCK RANCH
%STEVE GORDON
1133 ADEL RD
CASCADE, MT 59421

***Priority Date:** DECEMBER 31, 1892

Type of Historical Right: USE

Purpose (Use): STOCK

***Flow Rate:** A SPECIFIC FLOW RATE HAS NOT BEEN DECREED BECAUSE THIS USE CONSISTS OF STOCK DRINKING DIRECTLY FROM THE SOURCE, OR FROM A DITCH SYSTEM. THE FLOW RATE IS LIMITED TO THE MINIMUM AMOUNT HISTORICALLY NECESSARY TO SUSTAIN THIS PURPOSE.

***Volume:** THIS RIGHT INCLUDES THE AMOUNT OF WATER CONSUMPTIVELY USED FOR STOCKWATERING PURPOSES AT THE RATE OF 30 GALLONS PER DAY PER ANIMAL UNIT. ANIMAL UNITS SHALL BE BASED ON REASONABLE CARRYING CAPACITY AND HISTORICAL USE OF THE AREA SERVICED BY THIS WATER SOURCE.

***Source Name:** SPRING, UNNAMED TRIBUTARY OF SOLDIER CREEK

Source Type: SURFACE WATER

Point of Diversion and Means of Diversion:

<u>ID</u>	<u>Govt Lot</u>	<u>Qtr Sec</u>	<u>Sec</u>	<u>Twp</u>	<u>Rge</u>	<u>County</u>
1		SWNESE	26	16N	1E	CASCADE

Period of Diversion: JANUARY 1 TO DECEMBER 31

Diversion Means: LIVESTOCK DIRECT FROM SOURCE

Period of Use: JANUARY 1 TO DECEMBER 31

Place of Use:

<u>ID</u>	<u>Acres</u>	<u>Govt Lot</u>	<u>Qtr Sec</u>	<u>Sec</u>	<u>Twp</u>	<u>Rge</u>	<u>County</u>
1			SWNESE	26	16N	1E	CASCADE

Remarks:

THE FOLLOWING ISSUES WERE IDENTIFIED BY THE DNRC DURING ITS EXAMINATION OF THIS WATER RIGHT CLAIM.

THIS CLAIM NUMBER WAS NOT INCLUDED IN THE BASIN 41J DECREE ISSUED 12/16/2010.

A BETTER UNDERSTANDING OF YOUR CLAIMED WATER RIGHT CAN BE OBTAINED BY COMPARING YOUR RIGHT WITH OTHER CLAIMS IN THE BASIN. FOR EXAMPLE, COMPARE PRIORITY DATES, FLOW RATES, VOLUMES, OR ACRES IRRIGATED. ALSO, YOUR WATER RIGHT MAY BE SUBJECT TO WATER RIGHTS IN ADJOINING SUBBASINS OR BASINS AS WELL AS BEING SUBJECT TO OTHER RIGHTS ON YOUR SOURCE OF SUPPLY. FINALLY, YOUR WATER RIGHT MAY BE SUBJECT TO INDIAN RESERVED AND FEDERAL RESERVED WATER RIGHTS.

COMPLETE DETAILS REGARDING THE DNRC PREPARATION OF THIS INTERLOCUTORY DECREE AND RELATED MATERIALS CAN BE REVIEWED AT THE OFFICE LOCATIONS IDENTIFIED IN THE DOCUMENT ENTITLED "NOTICE OF ENTRY OF INTERLOCUTORY DECREE AND NOTICE OF AVAILABILITY."

SEE GENERAL FINDINGS OF FACT AND CONCLUSIONS OF LAW FOR FURTHER EXPLANATION OF YOUR CLAIMED WATER RIGHT. THESE FINDINGS CAN BE FOUND AS INDICATED IN THE DOCUMENT ENTITLED "NOTICE OF ENTRY OF INTERLOCUTORY DECREE AND NOTICE OF AVAILABILITY." IF YOU NEED OBJECTION FORMS, OR HAVE QUESTIONS ABOUT WATER COURT PROCEDURES OR CHANGES TO YOUR RIGHT, YOU CAN CONTACT THE WATER COURT BY CALLING 1-800-624-3270 (WITHIN MONTANA ONLY) OR 1-406-586-4364, OR BY WRITING TO P.O. BOX 1389, BOZEMAN, MT 59771-1389.

**INTERLOCUTORY DECREE
SMITH RIVER
BASIN 41J
ABSTRACT OF WATER RIGHT CLAIM**

IMPORTANT NOTICE

YOUR WATER RIGHT AS SHOWN ON THIS ABSTRACT MAY HAVE CHANGES FROM YOUR WATER RIGHT AS CLAIMED OR AMENDED. AN ASTERISK (*) HAS BEEN PLACED NEXT TO EACH ITEM CHANGED BY THE MONTANA WATER COURT OR BY THE DEPARTMENT OF NATURAL RESOURCES AND CONSERVATION (DNRC) DURING THE PREPARATION OF THIS INTERLOCUTORY DECREE. THESE CHANGES ARE AUTHORIZED BY THE MONTANA SUPREME COURT WATER RIGHT CLAIMS EXAMINATION RULES OR BY ORDER OF THE WATER COURT.

OBJECTIONS MAY BE FILED ACCORDING TO THE PROCEDURES OUTLINED IN THE DOCUMENT ENTITLED "NOTICE OF ENTRY OF INTERLOCUTORY DECREE AND NOTICE OF AVAILABILITY."

Water Right Number: 41J 30135302 STATEMENT OF CLAIM

Version: 1 -- ORIGINAL RIGHT

Status: ACTIVE

Owners: CASTLE ROCK RANCH
%STEVE GORDON
1133 ADEL RD
CASCADE, MT 59421

***Priority Date:** DECEMBER 31, 1892

Type of Historical Right: USE

Purpose (Use): STOCK

***Flow Rate:** A SPECIFIC FLOW RATE HAS NOT BEEN DECREED BECAUSE THIS USE CONSISTS OF STOCK DRINKING DIRECTLY FROM THE SOURCE, OR FROM A DITCH SYSTEM. THE FLOW RATE IS LIMITED TO THE MINIMUM AMOUNT HISTORICALLY NECESSARY TO SUSTAIN THIS PURPOSE.

***Volume:** THIS RIGHT INCLUDES THE AMOUNT OF WATER CONSUMPTIVELY USED FOR STOCKWATERING PURPOSES AT THE RATE OF 30 GALLONS PER DAY PER ANIMAL UNIT. ANIMAL UNITS SHALL BE BASED ON REASONABLE CARRYING CAPACITY AND HISTORICAL USE OF THE AREA SERVICED BY THIS WATER SOURCE.

Source Name: SOLDIER CREEK

Source Type: SURFACE WATER

Point of Diversion and Means of Diversion:

<u>ID</u>	<u>Govt Lot</u>	<u>Qtr Sec</u>	<u>Sec</u>	<u>Twp</u>	<u>Rge</u>	<u>County</u>
1		S2	25	16N	1E	CASCADE

Period of Diversion: JANUARY 1 TO DECEMBER 31

Diversion Means: LIVESTOCK DIRECT FROM SOURCE

2		NESE	26	16N	1E	CASCADE
---	--	------	----	-----	----	---------

Period of Diversion: JANUARY 1 TO DECEMBER 31

Diversion Means: LIVESTOCK DIRECT FROM SOURCE

3 N2 29 16N 2E CASCADE

Period of Diversion: JANUARY 1 TO DECEMBER 31

Diversion Means: LIVESTOCK DIRECT FROM SOURCE

4 N2 30 16N 2E CASCADE

Period of Diversion: JANUARY 1 TO DECEMBER 31

Diversion Means: LIVESTOCK DIRECT FROM SOURCE

Period of Use: JANUARY 1 TO DECEMBER 31

Place of Use:

<u>ID</u>	<u>Acres</u>	<u>Govt Lot</u>	<u>Qtr Sec</u>	<u>Sec</u>	<u>Twp</u>	<u>Rge</u>	<u>County</u>
1			S2	25	16N	1E	CASCADE
2			NESE	26	16N	1E	CASCADE
3			N2	29	16N	2E	CASCADE
4			N2	30	16N	2E	CASCADE

Remarks:

THE FOLLOWING ISSUES WERE IDENTIFIED BY THE DNRC DURING ITS EXAMINATION OF THIS WATER RIGHT CLAIM.

THIS CLAIM NUMBER WAS NOT INCLUDED IN THE BASIN 41J DECREE ISSUED 12/16/2010.

A BETTER UNDERSTANDING OF YOUR CLAIMED WATER RIGHT CAN BE OBTAINED BY COMPARING YOUR RIGHT WITH OTHER CLAIMS IN THE BASIN. FOR EXAMPLE, COMPARE PRIORITY DATES, FLOW RATES, VOLUMES, OR ACRES IRRIGATED. ALSO, YOUR WATER RIGHT MAY BE SUBJECT TO WATER RIGHTS IN ADJOINING SUBBASINS OR BASINS AS WELL AS BEING SUBJECT TO OTHER RIGHTS ON YOUR SOURCE OF SUPPLY. FINALLY, YOUR WATER RIGHT MAY BE SUBJECT TO INDIAN RESERVED AND FEDERAL RESERVED WATER RIGHTS.

COMPLETE DETAILS REGARDING THE DNRC PREPARATION OF THIS INTERLOCUTORY DECREE AND RELATED MATERIALS CAN BE REVIEWED AT THE OFFICE LOCATIONS IDENTIFIED IN THE DOCUMENT ENTITLED "NOTICE OF ENTRY OF INTERLOCUTORY DECREE AND NOTICE OF AVAILABILITY."

SEE GENERAL FINDINGS OF FACT AND CONCLUSIONS OF LAW FOR FURTHER EXPLANATION OF YOUR CLAIMED WATER RIGHT. THESE FINDINGS CAN BE FOUND AS INDICATED IN THE DOCUMENT ENTITLED "NOTICE OF ENTRY OF INTERLOCUTORY DECREE AND NOTICE OF AVAILABILITY." IF YOU NEED OBJECTION FORMS, OR HAVE QUESTIONS ABOUT WATER COURT PROCEDURES OR CHANGES TO YOUR RIGHT, YOU CAN CONTACT THE WATER COURT BY CALLING 1-800-624-3270 (WITHIN MONTANA ONLY) OR 1-406-586-4364, OR BY WRITING TO P.O. BOX 1389, BOZEMAN, MT 59771-1389.

**INTERLOCUTORY DECREE
SMITH RIVER
BASIN 41J
ABSTRACT OF WATER RIGHT CLAIM**

IMPORTANT NOTICE

YOUR WATER RIGHT AS SHOWN ON THIS ABSTRACT MAY HAVE CHANGES FROM YOUR WATER RIGHT AS CLAIMED OR AMENDED. AN ASTERISK (*) HAS BEEN PLACED NEXT TO EACH ITEM CHANGED BY THE MONTANA WATER COURT OR BY THE DEPARTMENT OF NATURAL RESOURCES AND CONSERVATION (DNRC) DURING THE PREPARATION OF THIS INTERLOCUTORY DECREE. THESE CHANGES ARE AUTHORIZED BY THE MONTANA SUPREME COURT WATER RIGHT CLAIMS EXAMINATION RULES OR BY ORDER OF THE WATER COURT.

OBJECTIONS MAY BE FILED ACCORDING TO THE PROCEDURES OUTLINED IN THE DOCUMENT ENTITLED "NOTICE OF ENTRY OF INTERLOCUTORY DECREE AND NOTICE OF AVAILABILITY."

Water Right Number: 41J 30135303 STATEMENT OF CLAIM
Version: 1 -- ORIGINAL RIGHT
Status: ACTIVE

Owners: DANA RANCH CO INC
PO BOX 499
LAREDO, TX 78042-0449

Priority Date: APRIL 21, 1898

Type of Historical Right: USE

Purpose (Use): STOCK

***Flow Rate:** A SPECIFIC FLOW RATE HAS NOT BEEN DECREED BECAUSE THIS USE CONSISTS OF STOCK DRINKING DIRECTLY FROM THE SOURCE, OR FROM A DITCH SYSTEM. THE FLOW RATE IS LIMITED TO THE MINIMUM AMOUNT HISTORICALLY NECESSARY TO SUSTAIN THIS PURPOSE.

***Volume:** THIS RIGHT INCLUDES THE AMOUNT OF WATER CONSUMPTIVELY USED FOR STOCKWATERING PURPOSES AT THE RATE OF 30 GALLONS PER DAY PER ANIMAL UNIT. ANIMAL UNITS SHALL BE BASED ON REASONABLE CARRYING CAPACITY AND HISTORICAL USE OF THE AREA SERVICED BY THIS WATER SOURCE.

***Source Name:** SPRING, UNNAMED TRIBUTARY OF SPRING CREEK
Source Type: SURFACE WATER

Point of Diversion and Means of Diversion:

<u>ID</u>	<u>Govt Lot</u>	<u>Qtr Sec</u>	<u>Sec</u>	<u>Twp</u>	<u>Rge</u>	<u>County</u>
1		SENE	13	15N	1E	CASCADE

Period of Diversion: JANUARY 1 TO DECEMBER 31

Diversion Means: LIVESTOCK DIRECT FROM SOURCE

Period of Use: JANUARY 1 TO DECEMBER 31

Place of Use:

<u>ID</u>	<u>Acres</u>	<u>Govt Lot</u>	<u>Qtr Sec</u>	<u>Sec</u>	<u>Twp</u>	<u>Rge</u>	<u>County</u>
1			SENE	13	15N	1E	CASCADE

Remarks:

THE FOLLOWING ISSUES WERE IDENTIFIED BY THE DNRC DURING ITS EXAMINATION OF THIS WATER RIGHT CLAIM.

THIS CLAIM NUMBER WAS NOT INCLUDED IN THE BASIN 41J DECREE ISSUED 12/16/2010.

A BETTER UNDERSTANDING OF YOUR CLAIMED WATER RIGHT CAN BE OBTAINED BY COMPARING YOUR RIGHT WITH OTHER CLAIMS IN THE BASIN. FOR EXAMPLE, COMPARE PRIORITY DATES, FLOW RATES, VOLUMES, OR ACRES IRRIGATED. ALSO, YOUR WATER RIGHT MAY BE SUBJECT TO WATER RIGHTS IN ADJOINING SUBBASINS OR BASINS AS WELL AS BEING SUBJECT TO OTHER RIGHTS ON YOUR SOURCE OF SUPPLY. FINALLY, YOUR WATER RIGHT MAY BE SUBJECT TO INDIAN RESERVED AND FEDERAL RESERVED WATER RIGHTS.

COMPLETE DETAILS REGARDING THE DNRC PREPARATION OF THIS INTERLOCUTORY DECREE AND RELATED MATERIALS CAN BE REVIEWED AT THE OFFICE LOCATIONS IDENTIFIED IN THE DOCUMENT ENTITLED "NOTICE OF ENTRY OF INTERLOCUTORY DECREE AND NOTICE OF AVAILABILITY."

SEE GENERAL FINDINGS OF FACT AND CONCLUSIONS OF LAW FOR FURTHER EXPLANATION OF YOUR CLAIMED WATER RIGHT. THESE FINDINGS CAN BE FOUND AS INDICATED IN THE DOCUMENT ENTITLED "NOTICE OF ENTRY OF INTERLOCUTORY DECREE AND NOTICE OF AVAILABILITY." IF YOU NEED OBJECTION FORMS, OR HAVE QUESTIONS ABOUT WATER COURT PROCEDURES OR CHANGES TO YOUR RIGHT, YOU CAN CONTACT THE WATER COURT BY CALLING 1-800-624-3270 (WITHIN MONTANA ONLY) OR 1-406-586-4364, OR BY WRITING TO P.O. BOX 1389, BOZEMAN, MT 59771-1389.

**INTERLOCUTORY DECREE
SMITH RIVER
BASIN 41J
ABSTRACT OF WATER RIGHT CLAIM**

IMPORTANT NOTICE

YOUR WATER RIGHT AS SHOWN ON THIS ABSTRACT MAY HAVE CHANGES FROM YOUR WATER RIGHT AS CLAIMED OR AMENDED. AN ASTERISK (*) HAS BEEN PLACED NEXT TO EACH ITEM CHANGED BY THE MONTANA WATER COURT OR BY THE DEPARTMENT OF NATURAL RESOURCES AND CONSERVATION (DNRC) DURING THE PREPARATION OF THIS INTERLOCUTORY DECREE. THESE CHANGES ARE AUTHORIZED BY THE MONTANA SUPREME COURT WATER RIGHT CLAIMS EXAMINATION RULES OR BY ORDER OF THE WATER COURT.

OBJECTIONS MAY BE FILED ACCORDING TO THE PROCEDURES OUTLINED IN THE DOCUMENT ENTITLED "NOTICE OF ENTRY OF INTERLOCUTORY DECREE AND NOTICE OF AVAILABILITY."

Water Right Number: 41J 30135306 STATEMENT OF CLAIM
Version: 1 -- ORIGINAL RIGHT
Status: ACTIVE

Owners: DANA RANCH CO INC
PO BOX 499
LAREDO, TX 78042-0449

Priority Date: APRIL 21, 1898

Type of Historical Right: USE

Purpose (Use): STOCK

***Flow Rate:** A SPECIFIC FLOW RATE HAS NOT BEEN DECREED BECAUSE THIS USE CONSISTS OF STOCK DRINKING DIRECTLY FROM THE SOURCE, OR FROM A DITCH SYSTEM. THE FLOW RATE IS LIMITED TO THE MINIMUM AMOUNT HISTORICALLY NECESSARY TO SUSTAIN THIS PURPOSE.

***Volume:** THIS RIGHT INCLUDES THE AMOUNT OF WATER CONSUMPTIVELY USED FOR STOCKWATERING PURPOSES AT THE RATE OF 30 GALLONS PER DAY PER ANIMAL UNIT. ANIMAL UNITS SHALL BE BASED ON REASONABLE CARRYING CAPACITY AND HISTORICAL USE OF THE AREA SERVICED BY THIS WATER SOURCE.

***Source Name:** SPRING, UNNAMED TRIBUTARY OF FOURTEEN CREEK
Source Type: SURFACE WATER

Point of Diversion and Means of Diversion:

<u>ID</u>	<u>Govt Lot</u>	<u>Qtr Sec</u>	<u>Sec</u>	<u>Twp</u>	<u>Rge</u>	<u>County</u>
1		NWNENE	13	15N	1E	CASCADE

Period of Diversion: JANUARY 1 TO DECEMBER 31

Diversion Means: LIVESTOCK DIRECT FROM SOURCE

Period of Use: JANUARY 1 TO DECEMBER 31

Place of Use:

<u>ID</u>	<u>Acres</u>	<u>Govt Lot</u>	<u>Qtr Sec</u>	<u>Sec</u>	<u>Twp</u>	<u>Rge</u>	<u>County</u>
1			NWNENE	13	15N	1E	CASCADE

Remarks:

THE FOLLOWING ISSUES WERE IDENTIFIED BY THE DNRC DURING ITS EXAMINATION OF THIS WATER RIGHT CLAIM.

THIS CLAIM NUMBER WAS NOT INCLUDED IN THE BASIN 41J DECREE ISSUED 12/16/2010.

A BETTER UNDERSTANDING OF YOUR CLAIMED WATER RIGHT CAN BE OBTAINED BY COMPARING YOUR RIGHT WITH OTHER CLAIMS IN THE BASIN. FOR EXAMPLE, COMPARE PRIORITY DATES, FLOW RATES, VOLUMES, OR ACRES IRRIGATED. ALSO, YOUR WATER RIGHT MAY BE SUBJECT TO WATER RIGHTS IN ADJOINING SUBBASINS OR BASINS AS WELL AS BEING SUBJECT TO OTHER RIGHTS ON YOUR SOURCE OF SUPPLY. FINALLY, YOUR WATER RIGHT MAY BE SUBJECT TO INDIAN RESERVED AND FEDERAL RESERVED WATER RIGHTS.

COMPLETE DETAILS REGARDING THE DNRC PREPARATION OF THIS INTERLOCUTORY DECREE AND RELATED MATERIALS CAN BE REVIEWED AT THE OFFICE LOCATIONS IDENTIFIED IN THE DOCUMENT ENTITLED "NOTICE OF ENTRY OF INTERLOCUTORY DECREE AND NOTICE OF AVAILABILITY."

SEE GENERAL FINDINGS OF FACT AND CONCLUSIONS OF LAW FOR FURTHER EXPLANATION OF YOUR CLAIMED WATER RIGHT. THESE FINDINGS CAN BE FOUND AS INDICATED IN THE DOCUMENT ENTITLED "NOTICE OF ENTRY OF INTERLOCUTORY DECREE AND NOTICE OF AVAILABILITY." IF YOU NEED OBJECTION FORMS, OR HAVE QUESTIONS ABOUT WATER COURT PROCEDURES OR CHANGES TO YOUR RIGHT, YOU CAN CONTACT THE WATER COURT BY CALLING 1-800-624-3270 (WITHIN MONTANA ONLY) OR 1-406-586-4364, OR BY WRITING TO P.O. BOX 1389, BOZEMAN, MT 59771-1389.

**INTERLOCUTORY DECREE
SMITH RIVER
BASIN 41J
ABSTRACT OF WATER RIGHT CLAIM**

IMPORTANT NOTICE

YOUR WATER RIGHT AS SHOWN ON THIS ABSTRACT MAY HAVE CHANGES FROM YOUR WATER RIGHT AS CLAIMED OR AMENDED. AN ASTERISK (*) HAS BEEN PLACED NEXT TO EACH ITEM CHANGED BY THE MONTANA WATER COURT OR BY THE DEPARTMENT OF NATURAL RESOURCES AND CONSERVATION (DNRC) DURING THE PREPARATION OF THIS INTERLOCUTORY DECREE. THESE CHANGES ARE AUTHORIZED BY THE MONTANA SUPREME COURT WATER RIGHT CLAIMS EXAMINATION RULES OR BY ORDER OF THE WATER COURT.

OBJECTIONS MAY BE FILED ACCORDING TO THE PROCEDURES OUTLINED IN THE DOCUMENT ENTITLED "NOTICE OF ENTRY OF INTERLOCUTORY DECREE AND NOTICE OF AVAILABILITY."

Water Right Number: 41J 30135307 STATEMENT OF CLAIM

Version: 1 -- ORIGINAL RIGHT

Status: ACTIVE

Owners: CASTLE ROCK RANCH
%STEVE GORDON
1133 ADEL RD
CASCADE, MT 59421

***Priority Date:** DECEMBER 31, 1892

Type of Historical Right: USE

Purpose (Use): STOCK

***Flow Rate:** A SPECIFIC FLOW RATE HAS NOT BEEN DECREED BECAUSE THIS USE CONSISTS OF STOCK DRINKING DIRECTLY FROM THE SOURCE, OR FROM A DITCH SYSTEM. THE FLOW RATE IS LIMITED TO THE MINIMUM AMOUNT HISTORICALLY NECESSARY TO SUSTAIN THIS PURPOSE.

***Volume:** THIS RIGHT INCLUDES THE AMOUNT OF WATER CONSUMPTIVELY USED FOR STOCKWATERING PURPOSES AT THE RATE OF 30 GALLONS PER DAY PER ANIMAL UNIT. ANIMAL UNITS SHALL BE BASED ON REASONABLE CARRYING CAPACITY AND HISTORICAL USE OF THE AREA SERVICED BY THIS WATER SOURCE.

***Source Name:** SPRING, UNNAMED TRIBUTARY OF RICHARDSON CREEK

Source Type: SURFACE WATER

Point of Diversion and Means of Diversion:

<u>ID</u>	<u>Govt Lot</u>	<u>Qtr Sec</u>	<u>Sec</u>	<u>Twp</u>	<u>Rge</u>	<u>County</u>
1		SWNE	26	16N	1E	CASCADE

Period of Diversion: JANUARY 1 TO DECEMBER 31

Diversion Means: LIVESTOCK DIRECT FROM SOURCE

Period of Use: JANUARY 1 TO DECEMBER 31

Place of Use:

<u>ID</u>	<u>Acres</u>	<u>Govt Lot</u>	<u>Qtr Sec</u>	<u>Sec</u>	<u>Twp</u>	<u>Rge</u>	<u>County</u>
1			SWNE	26	16N	1E	CASCADE

Remarks:

THE FOLLOWING ISSUES WERE IDENTIFIED BY THE DNRC DURING ITS EXAMINATION OF THIS WATER RIGHT CLAIM.

THIS CLAIM NUMBER WAS NOT INCLUDED IN THE BASIN 41J DECREE ISSUED 12/16/2010.

A BETTER UNDERSTANDING OF YOUR CLAIMED WATER RIGHT CAN BE OBTAINED BY COMPARING YOUR RIGHT WITH OTHER CLAIMS IN THE BASIN. FOR EXAMPLE, COMPARE PRIORITY DATES, FLOW RATES, VOLUMES, OR ACRES IRRIGATED. ALSO, YOUR WATER RIGHT MAY BE SUBJECT TO WATER RIGHTS IN ADJOINING SUBBASINS OR BASINS AS WELL AS BEING SUBJECT TO OTHER RIGHTS ON YOUR SOURCE OF SUPPLY. FINALLY, YOUR WATER RIGHT MAY BE SUBJECT TO INDIAN RESERVED AND FEDERAL RESERVED WATER RIGHTS.

COMPLETE DETAILS REGARDING THE DNRC PREPARATION OF THIS INTERLOCUTORY DECREE AND RELATED MATERIALS CAN BE REVIEWED AT THE OFFICE LOCATIONS IDENTIFIED IN THE DOCUMENT ENTITLED "NOTICE OF ENTRY OF INTERLOCUTORY DECREE AND NOTICE OF AVAILABILITY."

SEE GENERAL FINDINGS OF FACT AND CONCLUSIONS OF LAW FOR FURTHER EXPLANATION OF YOUR CLAIMED WATER RIGHT. THESE FINDINGS CAN BE FOUND AS INDICATED IN THE DOCUMENT ENTITLED "NOTICE OF ENTRY OF INTERLOCUTORY DECREE AND NOTICE OF AVAILABILITY." IF YOU NEED OBJECTION FORMS, OR HAVE QUESTIONS ABOUT WATER COURT PROCEDURES OR CHANGES TO YOUR RIGHT, YOU CAN CONTACT THE WATER COURT BY CALLING 1-800-624-3270 (WITHIN MONTANA ONLY) OR 1-406-586-4364, OR BY WRITING TO P.O. BOX 1389, BOZEMAN, MT 59711-1389.

**INTERLOCUTORY DECREE
SMITH RIVER
BASIN 41J
ABSTRACT OF WATER RIGHT CLAIM**

IMPORTANT NOTICE

YOUR WATER RIGHT AS SHOWN ON THIS ABSTRACT MAY HAVE CHANGES FROM YOUR WATER RIGHT AS CLAIMED OR AMENDED. AN ASTERISK (*) HAS BEEN PLACED NEXT TO EACH ITEM CHANGED BY THE MONTANA WATER COURT OR BY THE DEPARTMENT OF NATURAL RESOURCES AND CONSERVATION (DNRC) DURING THE PREPARATION OF THIS INTERLOCUTORY DECREE. THESE CHANGES ARE AUTHORIZED BY THE MONTANA SUPREME COURT WATER RIGHT CLAIMS EXAMINATION RULES OR BY ORDER OF THE WATER COURT.

OBJECTIONS MAY BE FILED ACCORDING TO THE PROCEDURES OUTLINED IN THE DOCUMENT ENTITLED "NOTICE OF ENTRY OF INTERLOCUTORY DECREE AND NOTICE OF AVAILABILITY."

Water Right Number: 41J 30135309 STATEMENT OF CLAIM
Version: 1 -- ORIGINAL RIGHT
Status: ACTIVE

Owners: DANA RANCH CO INC
PO BOX 499
LAREDO, TX 78042-0449

Priority Date: APRIL 21, 1898

Type of Historical Right: USE

Purpose (Use): STOCK

***Flow Rate:** A SPECIFIC FLOW RATE HAS NOT BEEN DECREED BECAUSE THIS USE CONSISTS OF STOCK DRINKING DIRECTLY FROM THE SOURCE, OR FROM A DITCH SYSTEM. THE FLOW RATE IS LIMITED TO THE MINIMUM AMOUNT HISTORICALLY NECESSARY TO SUSTAIN THIS PURPOSE.

***Volume:** THIS RIGHT INCLUDES THE AMOUNT OF WATER CONSUMPTIVELY USED FOR STOCKWATERING PURPOSES AT THE RATE OF 30 GALLONS PER DAY PER ANIMAL UNIT. ANIMAL UNITS SHALL BE BASED ON REASONABLE CARRYING CAPACITY AND HISTORICAL USE OF THE AREA SERVICED BY THIS WATER SOURCE.

***Source Name:** SPRING, UNNAMED TRIBUTARY OF SPRING CREEK
Source Type: SURFACE WATER

Point of Diversion and Means of Diversion:

<u>ID</u>	<u>Govt Lot</u>	<u>Qtr Sec</u>	<u>Sec</u>	<u>Twp</u>	<u>Rge</u>	<u>County</u>
1		NESESW	13	15N	1E	CASCADE

Period of Diversion: JANUARY 1 TO DECEMBER 31

Diversion Means: LIVESTOCK DIRECT FROM SOURCE

Period of Use: JANUARY 1 TO DECEMBER 31

Place of Use:

<u>ID</u>	<u>Acres</u>	<u>Govt Lot</u>	<u>Qtr Sec</u>	<u>Sec</u>	<u>Twp</u>	<u>Rge</u>	<u>County</u>
1			NESESW	13	15N	1E	CASCADE

Remarks:

THE FOLLOWING ISSUES WERE IDENTIFIED BY THE DNRC DURING ITS EXAMINATION OF THIS WATER RIGHT CLAIM.

THIS CLAIM NUMBER WAS NOT INCLUDED IN THE BASIN 41J DECREE ISSUED 12/16/2010.

A BETTER UNDERSTANDING OF YOUR CLAIMED WATER RIGHT CAN BE OBTAINED BY COMPARING YOUR RIGHT WITH OTHER CLAIMS IN THE BASIN. FOR EXAMPLE, COMPARE PRIORITY DATES, FLOW RATES, VOLUMES, OR ACRES IRRIGATED. ALSO, YOUR WATER RIGHT MAY BE SUBJECT TO WATER RIGHTS IN ADJOINING SUBBASINS OR BASINS AS WELL AS BEING SUBJECT TO OTHER RIGHTS ON YOUR SOURCE OF SUPPLY. FINALLY, YOUR WATER RIGHT MAY BE SUBJECT TO INDIAN RESERVED AND FEDERAL RESERVED WATER RIGHTS.

COMPLETE DETAILS REGARDING THE DNRC PREPARATION OF THIS INTERLOCUTORY DECREE AND RELATED MATERIALS CAN BE REVIEWED AT THE OFFICE LOCATIONS IDENTIFIED IN THE DOCUMENT ENTITLED "NOTICE OF ENTRY OF INTERLOCUTORY DECREE AND NOTICE OF AVAILABILITY."

SEE GENERAL FINDINGS OF FACT AND CONCLUSIONS OF LAW FOR FURTHER EXPLANATION OF YOUR CLAIMED WATER RIGHT. THESE FINDINGS CAN BE FOUND AS INDICATED IN THE DOCUMENT ENTITLED "NOTICE OF ENTRY OF INTERLOCUTORY DECREE AND NOTICE OF AVAILABILITY." IF YOU NEED OBJECTION FORMS, OR HAVE QUESTIONS ABOUT WATER COURT PROCEDURES OR CHANGES TO YOUR RIGHT, YOU CAN CONTACT THE WATER COURT BY CALLING 1-800-624-3270 (WITHIN MONTANA ONLY) OR 1-406-586-4364, OR BY WRITING TO P.O. BOX 1389, BOZEMAN, MT 59771-1389.

**INTERLOCUTORY DECREE
SMITH RIVER
BASIN 41J
ABSTRACT OF WATER RIGHT CLAIM**

IMPORTANT NOTICE

YOUR WATER RIGHT AS SHOWN ON THIS ABSTRACT MAY HAVE CHANGES FROM YOUR WATER RIGHT AS CLAIMED OR AMENDED. AN ASTERISK (*) HAS BEEN PLACED NEXT TO EACH ITEM CHANGED BY THE MONTANA WATER COURT OR BY THE DEPARTMENT OF NATURAL RESOURCES AND CONSERVATION (DNRC) DURING THE PREPARATION OF THIS INTERLOCUTORY DECREE. THESE CHANGES ARE AUTHORIZED BY THE MONTANA SUPREME COURT WATER RIGHT CLAIMS EXAMINATION RULES OR BY ORDER OF THE WATER COURT.

OBJECTIONS MAY BE FILED ACCORDING TO THE PROCEDURES OUTLINED IN THE DOCUMENT ENTITLED "NOTICE OF ENTRY OF INTERLOCUTORY DECREE AND NOTICE OF AVAILABILITY."

Water Right Number: 41J 30135311 STATEMENT OF CLAIM
Version: 1 -- ORIGINAL RIGHT
Status: ACTIVE

Owners: DANA RANCH CO INC
PO BOX 499
LAREDO, TX 78042-0449

Priority Date: APRIL 21, 1898

Type of Historical Right: USE

Purpose (Use): STOCK

***Flow Rate:** A SPECIFIC FLOW RATE HAS NOT BEEN DECREED BECAUSE THIS USE CONSISTS OF STOCK DRINKING DIRECTLY FROM THE SOURCE, OR FROM A DITCH SYSTEM. THE FLOW RATE IS LIMITED TO THE MINIMUM AMOUNT HISTORICALLY NECESSARY TO SUSTAIN THIS PURPOSE.

***Volume:** THIS RIGHT INCLUDES THE AMOUNT OF WATER CONSUMPTIVELY USED FOR STOCKWATERING PURPOSES AT THE RATE OF 30 GALLONS PER DAY PER ANIMAL UNIT. ANIMAL UNITS SHALL BE BASED ON REASONABLE CARRYING CAPACITY AND HISTORICAL USE OF THE AREA SERVICED BY THIS WATER SOURCE.

***Source Name:** SPRING, UNNAMED TRIBUTARY OF SPRING CREEK
Source Type: SURFACE WATER

Point of Diversion and Means of Diversion:

<u>ID</u>	<u>Govt Lot</u>	<u>Qtr Sec</u>	<u>Sec</u>	<u>Twp</u>	<u>Rge</u>	<u>County</u>
1		SWSESW	13	15N	1E	CASCADE

Period of Diversion: JANUARY 1 TO DECEMBER 31

Diversion Means: LIVESTOCK DIRECT FROM SOURCE

Period of Use: JANUARY 1 TO DECEMBER 31

Place of Use:

<u>ID</u>	<u>Acres</u>	<u>Govt Lot</u>	<u>Qtr Sec</u>	<u>Sec</u>	<u>Twp</u>	<u>Rge</u>	<u>County</u>
1			SWSESW	13	15N	1E	CASCADE

Remarks:

THE FOLLOWING ISSUES WERE IDENTIFIED BY THE DNRC DURING ITS EXAMINATION OF THIS WATER RIGHT CLAIM.

THIS CLAIM NUMBER WAS NOT INCLUDED IN THE BASIN 41J DECREE ISSUED 12/16/2010.

A BETTER UNDERSTANDING OF YOUR CLAIMED WATER RIGHT CAN BE OBTAINED BY COMPARING YOUR RIGHT WITH OTHER CLAIMS IN THE BASIN. FOR EXAMPLE, COMPARE PRIORITY DATES, FLOW RATES, VOLUMES, OR ACRES IRRIGATED. ALSO, YOUR WATER RIGHT MAY BE SUBJECT TO WATER RIGHTS IN ADJOINING SUBBASINS OR BASINS AS WELL AS BEING SUBJECT TO OTHER RIGHTS ON YOUR SOURCE OF SUPPLY. FINALLY, YOUR WATER RIGHT MAY BE SUBJECT TO INDIAN RESERVED AND FEDERAL RESERVED WATER RIGHTS.

COMPLETE DETAILS REGARDING THE DNRC PREPARATION OF THIS INTERLOCUTORY DECREE AND RELATED MATERIALS CAN BE REVIEWED AT THE OFFICE LOCATIONS IDENTIFIED IN THE DOCUMENT ENTITLED "NOTICE OF ENTRY OF INTERLOCUTORY DECREE AND NOTICE OF AVAILABILITY."

SEE GENERAL FINDINGS OF FACT AND CONCLUSIONS OF LAW FOR FURTHER EXPLANATION OF YOUR CLAIMED WATER RIGHT. THESE FINDINGS CAN BE FOUND AS INDICATED IN THE DOCUMENT ENTITLED "NOTICE OF ENTRY OF INTERLOCUTORY DECREE AND NOTICE OF AVAILABILITY." IF YOU NEED OBJECTION FORMS, OR HAVE QUESTIONS ABOUT WATER COURT PROCEDURES OR CHANGES TO YOUR RIGHT, YOU CAN CONTACT THE WATER COURT BY CALLING 1-800-624-3270 (WITHIN MONTANA ONLY) OR 1-406-586-4364, OR BY WRITING TO P.O. BOX 1389, BOZEMAN, MT 59771-1389.

**INTERLOCUTORY DECREE
SMITH RIVER
BASIN 41J
ABSTRACT OF WATER RIGHT CLAIM**

IMPORTANT NOTICE

YOUR WATER RIGHT AS SHOWN ON THIS ABSTRACT MAY HAVE CHANGES FROM YOUR WATER RIGHT AS CLAIMED OR AMENDED. AN ASTERISK (*) HAS BEEN PLACED NEXT TO EACH ITEM CHANGED BY THE MONTANA WATER COURT OR BY THE DEPARTMENT OF NATURAL RESOURCES AND CONSERVATION (DNRC) DURING THE PREPARATION OF THIS INTERLOCUTORY DECREE. THESE CHANGES ARE AUTHORIZED BY THE MONTANA SUPREME COURT WATER RIGHT CLAIMS EXAMINATION RULES OR BY ORDER OF THE WATER COURT.

OBJECTIONS MAY BE FILED ACCORDING TO THE PROCEDURES OUTLINED IN THE DOCUMENT ENTITLED "NOTICE OF ENTRY OF INTERLOCUTORY DECREE AND NOTICE OF AVAILABILITY."

Water Right Number: 41J 30135312 STATEMENT OF CLAIM

Version: 1 -- ORIGINAL RIGHT

Status: ACTIVE

Owners: CASTLE ROCK RANCH
%STEVE GORDON
1133 ADEL RD
CASCADE, MT 59421

***Priority Date:** DECEMBER 31, 1892

Type of Historical Right: USE

Purpose (Use): STOCK

***Flow Rate:** A SPECIFIC FLOW RATE HAS NOT BEEN DECREED BECAUSE THIS USE CONSISTS OF STOCK DRINKING DIRECTLY FROM THE SOURCE, OR FROM A DITCH SYSTEM. THE FLOW RATE IS LIMITED TO THE MINIMUM AMOUNT HISTORICALLY NECESSARY TO SUSTAIN THIS PURPOSE.

***Volume:** THIS RIGHT INCLUDES THE AMOUNT OF WATER CONSUMPTIVELY USED FOR STOCKWATERING PURPOSES AT THE RATE OF 30 GALLONS PER DAY PER ANIMAL UNIT. ANIMAL UNITS SHALL BE BASED ON REASONABLE CARRYING CAPACITY AND HISTORICAL USE OF THE AREA SERVICED BY THIS WATER SOURCE.

***Source Name:** SPRING, UNNAMED TRIBUTARY OF SOLDIER CREEK

Source Type: SURFACE WATER

Point of Diversion and Means of Diversion:

<u>ID</u>	<u>Govt Lot</u>	<u>Qtr Sec</u>	<u>Sec</u>	<u>Twp</u>	<u>Rge</u>	<u>County</u>
1		NESWNW	30	16N	2E	CASCADE

Period of Diversion: JANUARY 1 TO DECEMBER 31

Diversion Means: LIVESTOCK DIRECT FROM SOURCE

Period of Use: JANUARY 1 TO DECEMBER 31

Place of Use:

<u>ID</u>	<u>Acres</u>	<u>Govt Lot</u>	<u>Qtr Sec</u>	<u>Sec</u>	<u>Twp</u>	<u>Rge</u>	<u>County</u>
1			NESWNW	30	16N	2E	CASCADE

Remarks:

THE FOLLOWING ISSUES WERE IDENTIFIED BY THE DNRC DURING ITS EXAMINATION OF THIS WATER RIGHT CLAIM.

THIS CLAIM NUMBER WAS NOT INCLUDED IN THE BASIN 41J DECREE ISSUED 12/16/2010.

A BETTER UNDERSTANDING OF YOUR CLAIMED WATER RIGHT CAN BE OBTAINED BY COMPARING YOUR RIGHT WITH OTHER CLAIMS IN THE BASIN. FOR EXAMPLE, COMPARE PRIORITY DATES, FLOW RATES, VOLUMES, OR ACRES IRRIGATED. ALSO, YOUR WATER RIGHT MAY BE SUBJECT TO WATER RIGHTS IN ADJOINING SUBBASINS OR BASINS AS WELL AS BEING SUBJECT TO OTHER RIGHTS ON YOUR SOURCE OF SUPPLY. FINALLY, YOUR WATER RIGHT MAY BE SUBJECT TO INDIAN RESERVED AND FEDERAL RESERVED WATER RIGHTS.

COMPLETE DETAILS REGARDING THE DNRC PREPARATION OF THIS INTERLOCUTORY DECREE AND RELATED MATERIALS CAN BE REVIEWED AT THE OFFICE LOCATIONS IDENTIFIED IN THE DOCUMENT ENTITLED "NOTICE OF ENTRY OF INTERLOCUTORY DECREE AND NOTICE OF AVAILABILITY."

SEE GENERAL FINDINGS OF FACT AND CONCLUSIONS OF LAW FOR FURTHER EXPLANATION OF YOUR CLAIMED WATER RIGHT. THESE FINDINGS CAN BE FOUND AS INDICATED IN THE DOCUMENT ENTITLED "NOTICE OF ENTRY OF INTERLOCUTORY DECREE AND NOTICE OF AVAILABILITY." IF YOU NEED OBJECTION FORMS, OR HAVE QUESTIONS ABOUT WATER COURT PROCEDURES OR CHANGES TO YOUR RIGHT, YOU CAN CONTACT THE WATER COURT BY CALLING 1-800-624-3270 (WITHIN MONTANA ONLY) OR 1-406-586-4364, OR BY WRITING TO P.O. BOX 1389, BOZEMAN, MT 59771-1389.

**INTERLOCUTORY DECREE
SMITH RIVER
BASIN 41J
ABSTRACT OF WATER RIGHT CLAIM**

IMPORTANT NOTICE

YOUR WATER RIGHT AS SHOWN ON THIS ABSTRACT MAY HAVE CHANGES FROM YOUR WATER RIGHT AS CLAIMED OR AMENDED. AN ASTERISK (*) HAS BEEN PLACED NEXT TO EACH ITEM CHANGED BY THE MONTANA WATER COURT OR BY THE DEPARTMENT OF NATURAL RESOURCES AND CONSERVATION (DNRC) DURING THE PREPARATION OF THIS INTERLOCUTORY DECREE. THESE CHANGES ARE AUTHORIZED BY THE MONTANA SUPREME COURT WATER RIGHT CLAIMS EXAMINATION RULES OR BY ORDER OF THE WATER COURT.

OBJECTIONS MAY BE FILED ACCORDING TO THE PROCEDURES OUTLINED IN THE DOCUMENT ENTITLED "NOTICE OF ENTRY OF INTERLOCUTORY DECREE AND NOTICE OF AVAILABILITY."

Water Right Number: 41J 30135313 STATEMENT OF CLAIM
Version: 1 -- ORIGINAL RIGHT
Status: ACTIVE

Owners: DANA RANCH CO INC
PO BOX 499
LAREDO, TX 78042-0449

Priority Date: APRIL 21, 1898

Type of Historical Right: USE

Purpose (Use): STOCK

***Flow Rate:** A SPECIFIC FLOW RATE HAS NOT BEEN DECREED BECAUSE THIS USE CONSISTS OF STOCK DRINKING DIRECTLY FROM THE SOURCE, OR FROM A DITCH SYSTEM. THE FLOW RATE IS LIMITED TO THE MINIMUM AMOUNT HISTORICALLY NECESSARY TO SUSTAIN THIS PURPOSE.

***Volume:** THIS RIGHT INCLUDES THE AMOUNT OF WATER CONSUMPTIVELY USED FOR STOCKWATERING PURPOSES AT THE RATE OF 30 GALLONS PER DAY PER ANIMAL UNIT. ANIMAL UNITS SHALL BE BASED ON REASONABLE CARRYING CAPACITY AND HISTORICAL USE OF THE AREA SERVICED BY THIS WATER SOURCE.

***Source Name:** SPRING, UNNAMED TRIBUTARY OF FOURTEEN CREEK
Source Type: SURFACE WATER

Point of Diversion and Means of Diversion:

<u>ID</u>	<u>Govt Lot</u>	<u>Qtr Sec</u>	<u>Sec</u>	<u>Twp</u>	<u>Rge</u>	<u>County</u>
1		SESENW	14	15N	1E	CASCADE

Period of Diversion: JANUARY 1 TO DECEMBER 31

Diversion Means: LIVESTOCK DIRECT FROM SOURCE

Period of Use: JANUARY 1 TO DECEMBER 31

Place of Use:

<u>ID</u>	<u>Acres</u>	<u>Govt Lot</u>	<u>Qtr Sec</u>	<u>Sec</u>	<u>Twp</u>	<u>Rge</u>	<u>County</u>
1			SESENW	14	15N	1E	CASCADE

Remarks:

THE FOLLOWING ISSUES WERE IDENTIFIED BY THE DNRC DURING ITS EXAMINATION OF THIS WATER RIGHT CLAIM.

THIS CLAIM NUMBER WAS NOT INCLUDED IN THE BASIN 41J DECREE ISSUED 12/16/2010.

A BETTER UNDERSTANDING OF YOUR CLAIMED WATER RIGHT CAN BE OBTAINED BY COMPARING YOUR RIGHT WITH OTHER CLAIMS IN THE BASIN. FOR EXAMPLE, COMPARE PRIORITY DATES, FLOW RATES, VOLUMES, OR ACRES IRRIGATED. ALSO, YOUR WATER RIGHT MAY BE SUBJECT TO WATER RIGHTS IN ADJOINING SUBBASINS OR BASINS AS WELL AS BEING SUBJECT TO OTHER RIGHTS ON YOUR SOURCE OF SUPPLY. FINALLY, YOUR WATER RIGHT MAY BE SUBJECT TO INDIAN RESERVED AND FEDERAL RESERVED WATER RIGHTS.

COMPLETE DETAILS REGARDING THE DNRC PREPARATION OF THIS INTERLOCUTORY DECREE AND RELATED MATERIALS CAN BE REVIEWED AT THE OFFICE LOCATIONS IDENTIFIED IN THE DOCUMENT ENTITLED "NOTICE OF ENTRY OF INTERLOCUTORY DECREE AND NOTICE OF AVAILABILITY."

SEE GENERAL FINDINGS OF FACT AND CONCLUSIONS OF LAW FOR FURTHER EXPLANATION OF YOUR CLAIMED WATER RIGHT. THESE FINDINGS CAN BE FOUND AS INDICATED IN THE DOCUMENT ENTITLED "NOTICE OF ENTRY OF INTERLOCUTORY DECREE AND NOTICE OF AVAILABILITY." IF YOU NEED OBJECTION FORMS, OR HAVE QUESTIONS ABOUT WATER COURT PROCEDURES OR CHANGES TO YOUR RIGHT, YOU CAN CONTACT THE WATER COURT BY CALLING 1-800-624-3270 (WITHIN MONTANA ONLY) OR 1-406-586-4364, OR BY WRITING TO P.O. BOX 1389, BOZEMAN, MT 59771-1389.

**INTERLOCUTORY DECREE
SMITH RIVER
BASIN 41J
ABSTRACT OF WATER RIGHT CLAIM**

IMPORTANT NOTICE

YOUR WATER RIGHT AS SHOWN ON THIS ABSTRACT MAY HAVE CHANGES FROM YOUR WATER RIGHT AS CLAIMED OR AMENDED. AN ASTERISK (*) HAS BEEN PLACED NEXT TO EACH ITEM CHANGED BY THE MONTANA WATER COURT OR BY THE DEPARTMENT OF NATURAL RESOURCES AND CONSERVATION (DNRC) DURING THE PREPARATION OF THIS INTERLOCUTORY DECREE. THESE CHANGES ARE AUTHORIZED BY THE MONTANA SUPREME COURT WATER RIGHT CLAIMS EXAMINATION RULES OR BY ORDER OF THE WATER COURT.

OBJECTIONS MAY BE FILED ACCORDING TO THE PROCEDURES OUTLINED IN THE DOCUMENT ENTITLED "NOTICE OF ENTRY OF INTERLOCUTORY DECREE AND NOTICE OF AVAILABILITY."

Water Right Number: 41J 30135314 STATEMENT OF CLAIM
Version: 1 -- ORIGINAL RIGHT
Status: ACTIVE

Owners: CASTLE ROCK RANCH
%STEVE GORDON
1133 ADEL RD
CASCADE, MT 59421

***Priority Date:** DECEMBER 31, 1892

Type of Historical Right: USE

Purpose (Use): STOCK

Flow Rate: 35.00 GPM

***Volume:** THIS RIGHT INCLUDES THE AMOUNT OF WATER CONSUMPTIVELY USED FOR STOCKWATERING PURPOSES AT THE RATE OF 30 GALLONS PER DAY PER ANIMAL UNIT. ANIMAL UNITS SHALL BE BASED ON REASONABLE CARRYING CAPACITY AND HISTORICAL USE OF THE AREA SERVICED BY THIS WATER SOURCE.

***Source Name:** SPRING, UNNAMED TRIBUTARY OF MULLERY CREEK

Source Type: GROUNDWATER

Point of Diversion and Means of Diversion:

<u>ID</u>	<u>Govt Lot</u>	<u>Qtr Sec</u>	<u>Sec</u>	<u>Twp</u>	<u>Rge</u>	<u>County</u>
1		SENWSW	29	16N	2E	CASCADE

Period of Diversion: JANUARY 1 TO DECEMBER 31

Diversion Means: SPRING BOX

Period of Use: JANUARY 1 TO DECEMBER 31

Place of Use:

<u>ID</u>	<u>Acres</u>	<u>Govt Lot</u>	<u>Qtr Sec</u>	<u>Sec</u>	<u>Twp</u>	<u>Rge</u>	<u>County</u>
1			SENWSW	29	16N	2E	CASCADE

Remarks:

THE FOLLOWING ISSUES WERE IDENTIFIED BY THE DNRC DURING ITS EXAMINATION OF THIS WATER RIGHT CLAIM.

THIS CLAIM NUMBER WAS NOT INCLUDED IN THE BASIN 41J DECREE ISSUED 12/16/2010.

A BETTER UNDERSTANDING OF YOUR CLAIMED WATER RIGHT CAN BE OBTAINED BY COMPARING YOUR RIGHT WITH OTHER CLAIMS IN THE BASIN. FOR EXAMPLE, COMPARE PRIORITY DATES, FLOW RATES, VOLUMES, OR ACRES IRRIGATED. ALSO, YOUR WATER RIGHT MAY BE SUBJECT TO WATER RIGHTS IN ADJOINING SUBBASINS OR BASINS AS WELL AS BEING SUBJECT TO OTHER RIGHTS ON YOUR SOURCE OF SUPPLY. FINALLY, YOUR WATER RIGHT MAY BE SUBJECT TO INDIAN RESERVED AND FEDERAL RESERVED WATER RIGHTS.

COMPLETE DETAILS REGARDING THE DNRC PREPARATION OF THIS INTERLOCUTORY DECREE AND RELATED MATERIALS CAN BE REVIEWED AT THE OFFICE LOCATIONS IDENTIFIED IN THE DOCUMENT ENTITLED "NOTICE OF ENTRY OF INTERLOCUTORY DECREE AND NOTICE OF AVAILABILITY."

SEE GENERAL FINDINGS OF FACT AND CONCLUSIONS OF LAW FOR FURTHER EXPLANATION OF YOUR CLAIMED WATER RIGHT. THESE FINDINGS CAN BE FOUND AS INDICATED IN THE DOCUMENT ENTITLED "NOTICE OF ENTRY OF INTERLOCUTORY DECREE AND NOTICE OF AVAILABILITY." IF YOU NEED OBJECTION FORMS, OR HAVE QUESTIONS ABOUT WATER COURT PROCEDURES OR CHANGES TO YOUR RIGHT, YOU CAN CONTACT THE WATER COURT BY CALLING 1-800-624-3270 (WITHIN MONTANA ONLY) OR 1-406-586-4364, OR BY WRITING TO P.O. BOX 1389, BOZEMAN, MT 59771-1389.

**INTERLOCUTORY DECREE
SMITH RIVER
BASIN 41J
ABSTRACT OF WATER RIGHT CLAIM**

IMPORTANT NOTICE

YOUR WATER RIGHT AS SHOWN ON THIS ABSTRACT MAY HAVE CHANGES FROM YOUR WATER RIGHT AS CLAIMED OR AMENDED. AN ASTERISK (*) HAS BEEN PLACED NEXT TO EACH ITEM CHANGED BY THE MONTANA WATER COURT OR BY THE DEPARTMENT OF NATURAL RESOURCES AND CONSERVATION (DNRC) DURING THE PREPARATION OF THIS INTERLOCUTORY DECREE. THESE CHANGES ARE AUTHORIZED BY THE MONTANA SUPREME COURT WATER RIGHT CLAIMS EXAMINATION RULES OR BY ORDER OF THE WATER COURT.

OBJECTIONS MAY BE FILED ACCORDING TO THE PROCEDURES OUTLINED IN THE DOCUMENT ENTITLED "NOTICE OF ENTRY OF INTERLOCUTORY DECREE AND NOTICE OF AVAILABILITY."

Water Right Number: 41J 30135315 STATEMENT OF CLAIM
Version: 1 -- ORIGINAL RIGHT
Status: ACTIVE

Owners: DANA RANCH CO INC
PO BOX 499
LAREDO, TX 78042-0449

Priority Date: APRIL 21, 1898

Type of Historical Right: USE

Purpose (Use): STOCK

***Flow Rate:** A SPECIFIC FLOW RATE HAS NOT BEEN DECREED BECAUSE THIS USE CONSISTS OF STOCK DRINKING DIRECTLY FROM THE SOURCE, OR FROM A DITCH SYSTEM. THE FLOW RATE IS LIMITED TO THE MINIMUM AMOUNT HISTORICALLY NECESSARY TO SUSTAIN THIS PURPOSE.

***Volume:** THIS RIGHT INCLUDES THE AMOUNT OF WATER CONSUMPTIVELY USED FOR STOCKWATERING PURPOSES AT THE RATE OF 30 GALLONS PER DAY PER ANIMAL UNIT. ANIMAL UNITS SHALL BE BASED ON REASONABLE CARRYING CAPACITY AND HISTORICAL USE OF THE AREA SERVICED BY THIS WATER SOURCE.

***Source Name:** SPRING, UNNAMED TRIBUTARY OF FOURTEEN CREEK
Source Type: SURFACE WATER

Point of Diversion and Means of Diversion:

<u>ID</u>	<u>Govt Lot</u>	<u>Qtr Sec</u>	<u>Sec</u>	<u>Twp</u>	<u>Rge</u>	<u>County</u>
1		NW	14	15N	1E	CASCADE

Period of Diversion: JANUARY 1 TO DECEMBER 31

Diversion Means: LIVESTOCK DIRECT FROM SOURCE

Period of Use: JANUARY 1 TO DECEMBER 31

Place of Use:

<u>ID</u>	<u>Acres</u>	<u>Govt Lot</u>	<u>Qtr Sec</u>	<u>Sec</u>	<u>Twp</u>	<u>Rge</u>	<u>County</u>
1			NW	14	15N	1E	CASCADE

Remarks:

THE FOLLOWING ISSUES WERE IDENTIFIED BY THE DNRC DURING ITS EXAMINATION OF THIS WATER RIGHT CLAIM.

THIS CLAIM NUMBER WAS NOT INCLUDED IN THE BASIN 41J DECREE ISSUED 12/16/2010.

A BETTER UNDERSTANDING OF YOUR CLAIMED WATER RIGHT CAN BE OBTAINED BY COMPARING YOUR RIGHT WITH OTHER CLAIMS IN THE BASIN. FOR EXAMPLE, COMPARE PRIORITY DATES, FLOW RATES, VOLUMES, OR ACRES IRRIGATED. ALSO, YOUR WATER RIGHT MAY BE SUBJECT TO WATER RIGHTS IN ADJOINING SUBBASINS OR BASINS AS WELL AS BEING SUBJECT TO OTHER RIGHTS ON YOUR SOURCE OF SUPPLY. FINALLY, YOUR WATER RIGHT MAY BE SUBJECT TO INDIAN RESERVED AND FEDERAL RESERVED WATER RIGHTS.

COMPLETE DETAILS REGARDING THE DNRC PREPARATION OF THIS INTERLOCUTORY DECREE AND RELATED MATERIALS CAN BE REVIEWED AT THE OFFICE LOCATIONS IDENTIFIED IN THE DOCUMENT ENTITLED "NOTICE OF ENTRY OF INTERLOCUTORY DECREE AND NOTICE OF AVAILABILITY."

SEE GENERAL FINDINGS OF FACT AND CONCLUSIONS OF LAW FOR FURTHER EXPLANATION OF YOUR CLAIMED WATER RIGHT. THESE FINDINGS CAN BE FOUND AS INDICATED IN THE DOCUMENT ENTITLED "NOTICE OF ENTRY OF INTERLOCUTORY DECREE AND NOTICE OF AVAILABILITY." IF YOU NEED OBJECTION FORMS, OR HAVE QUESTIONS ABOUT WATER COURT PROCEDURES OR CHANGES TO YOUR RIGHT, YOU CAN CONTACT THE WATER COURT BY CALLING 1-800-624-3270 (WITHIN MONTANA ONLY) OR 1-406-586-4364, OR BY WRITING TO P.O. BOX 1389, BOZEMAN, MT 59771-1389.

**INTERLOCUTORY DECREE
SMITH RIVER
BASIN 41J
ABSTRACT OF WATER RIGHT CLAIM**

IMPORTANT NOTICE

YOUR WATER RIGHT AS SHOWN ON THIS ABSTRACT MAY HAVE CHANGES FROM YOUR WATER RIGHT AS CLAIMED OR AMENDED. AN ASTERISK (*) HAS BEEN PLACED NEXT TO EACH ITEM CHANGED BY THE MONTANA WATER COURT OR BY THE DEPARTMENT OF NATURAL RESOURCES AND CONSERVATION (DNRC) DURING THE PREPARATION OF THIS INTERLOCUTORY DECREE. THESE CHANGES ARE AUTHORIZED BY THE MONTANA SUPREME COURT WATER RIGHT CLAIMS EXAMINATION RULES OR BY ORDER OF THE WATER COURT.

OBJECTIONS MAY BE FILED ACCORDING TO THE PROCEDURES OUTLINED IN THE DOCUMENT ENTITLED "NOTICE OF ENTRY OF INTERLOCUTORY DECREE AND NOTICE OF AVAILABILITY."

Water Right Number: 41J 30135316 STATEMENT OF CLAIM
Version: 1 -- ORIGINAL RIGHT
Status: ACTIVE

Owners: DANA RANCH CO INC
PO BOX 499
LAREDO, TX 78042-0449

Priority Date: APRIL 21, 1898

Type of Historical Right: USE

Purpose (Use): STOCK

***Flow Rate:** A SPECIFIC FLOW RATE HAS NOT BEEN DECREED BECAUSE THIS USE CONSISTS OF STOCK DRINKING DIRECTLY FROM THE SOURCE, OR FROM A DITCH SYSTEM. THE FLOW RATE IS LIMITED TO THE MINIMUM AMOUNT HISTORICALLY NECESSARY TO SUSTAIN THIS PURPOSE.

***Volume:** THIS RIGHT INCLUDES THE AMOUNT OF WATER CONSUMPTIVELY USED FOR STOCKWATERING PURPOSES AT THE RATE OF 30 GALLONS PER DAY PER ANIMAL UNIT. ANIMAL UNITS SHALL BE BASED ON REASONABLE CARRYING CAPACITY AND HISTORICAL USE OF THE AREA SERVICED BY THIS WATER SOURCE.

***Source Name:** SPRING, UNNAMED TRIBUTARY OF SPRING CREEK
Source Type: SURFACE WATER

Point of Diversion and Means of Diversion:

<u>ID</u>	<u>Govt Lot</u>	<u>Qtr Sec</u>	<u>Sec</u>	<u>Twp</u>	<u>Rge</u>	<u>County</u>
1		SESESW	14	15N	1E	CASCADE

Period of Diversion: JANUARY 1 TO DECEMBER 31

Diversion Means: LIVESTOCK DIRECT FROM SOURCE

Period of Use: JANUARY 1 TO DECEMBER 31

Place of Use:

<u>ID</u>	<u>Acres</u>	<u>Govt Lot</u>	<u>Qtr Sec</u>	<u>Sec</u>	<u>Twp</u>	<u>Rge</u>	<u>County</u>
1			SESESW	14	15N	1E	CASCADE

Remarks:

THE FOLLOWING ISSUES WERE IDENTIFIED BY THE DNRC DURING ITS EXAMINATION OF THIS WATER RIGHT CLAIM.

THIS CLAIM NUMBER WAS NOT INCLUDED IN THE BASIN 41J DECREE ISSUED 12/16/2010.

A BETTER UNDERSTANDING OF YOUR CLAIMED WATER RIGHT CAN BE OBTAINED BY COMPARING YOUR RIGHT WITH OTHER CLAIMS IN THE BASIN. FOR EXAMPLE, COMPARE PRIORITY DATES, FLOW RATES, VOLUMES, OR ACRES IRRIGATED. ALSO, YOUR WATER RIGHT MAY BE SUBJECT TO WATER RIGHTS IN ADJOINING SUBBASINS OR BASINS AS WELL AS BEING SUBJECT TO OTHER RIGHTS ON YOUR SOURCE OF SUPPLY. FINALLY, YOUR WATER RIGHT MAY BE SUBJECT TO INDIAN RESERVED AND FEDERAL RESERVED WATER RIGHTS.

COMPLETE DETAILS REGARDING THE DNRC PREPARATION OF THIS INTERLOCUTORY DECREE AND RELATED MATERIALS CAN BE REVIEWED AT THE OFFICE LOCATIONS IDENTIFIED IN THE DOCUMENT ENTITLED "NOTICE OF ENTRY OF INTERLOCUTORY DECREE AND NOTICE OF AVAILABILITY."

SEE GENERAL FINDINGS OF FACT AND CONCLUSIONS OF LAW FOR FURTHER EXPLANATION OF YOUR CLAIMED WATER RIGHT. THESE FINDINGS CAN BE FOUND AS INDICATED IN THE DOCUMENT ENTITLED "NOTICE OF ENTRY OF INTERLOCUTORY DECREE AND NOTICE OF AVAILABILITY." IF YOU NEED OBJECTION FORMS, OR HAVE QUESTIONS ABOUT WATER COURT PROCEDURES OR CHANGES TO YOUR RIGHT, YOU CAN CONTACT THE WATER COURT BY CALLING 1-800-624-3270 (WITHIN MONTANA ONLY) OR 1-406-586-4364, OR BY WRITING TO P.O. BOX 1389, BOZEMAN, MT 59771-1389.

**INTERLOCUTORY DECREE
SMITH RIVER
BASIN 41J
ABSTRACT OF WATER RIGHT CLAIM**

IMPORTANT NOTICE

YOUR WATER RIGHT AS SHOWN ON THIS ABSTRACT MAY HAVE CHANGES FROM YOUR WATER RIGHT AS CLAIMED OR AMENDED. AN ASTERISK (*) HAS BEEN PLACED NEXT TO EACH ITEM CHANGED BY THE MONTANA WATER COURT OR BY THE DEPARTMENT OF NATURAL RESOURCES AND CONSERVATION (DNRC) DURING THE PREPARATION OF THIS INTERLOCUTORY DECREE. THESE CHANGES ARE AUTHORIZED BY THE MONTANA SUPREME COURT WATER RIGHT CLAIMS EXAMINATION RULES OR BY ORDER OF THE WATER COURT.

OBJECTIONS MAY BE FILED ACCORDING TO THE PROCEDURES OUTLINED IN THE DOCUMENT ENTITLED "NOTICE OF ENTRY OF INTERLOCUTORY DECREE AND NOTICE OF AVAILABILITY."

Water Right Number: 41J 30135318 STATEMENT OF CLAIM

Version: 1 -- ORIGINAL RIGHT

Status: ACTIVE

Owners: CASTLE ROCK RANCH
%STEVE GORDON
1133 ADEL RD
CASCADE, MT 59421

***Priority Date:** DECEMBER 31, 1892

Type of Historical Right: USE

Purpose (Use): STOCK

***Flow Rate:** A SPECIFIC FLOW RATE HAS NOT BEEN DECREED BECAUSE THIS USE CONSISTS OF STOCK DRINKING DIRECTLY FROM THE SOURCE, OR FROM A DITCH SYSTEM. THE FLOW RATE IS LIMITED TO THE MINIMUM AMOUNT HISTORICALLY NECESSARY TO SUSTAIN THIS PURPOSE.

***Volume:** THIS RIGHT INCLUDES THE AMOUNT OF WATER CONSUMPTIVELY USED FOR STOCKWATERING PURPOSES AT THE RATE OF 30 GALLONS PER DAY PER ANIMAL UNIT. ANIMAL UNITS SHALL BE BASED ON REASONABLE CARRYING CAPACITY AND HISTORICAL USE OF THE AREA SERVICED BY THIS WATER SOURCE.

***Source Name:** UNNAMED TRIBUTARY OF MULLERY CREEK

Source Type: SURFACE WATER

Point of Diversion and Means of Diversion:

<u>ID</u>	<u>Govt Lot</u>	<u>Qtr Sec</u>	<u>Sec</u>	<u>Twp</u>	<u>Rge</u>	<u>County</u>
1		SW	29	16N	2E	CASCADE

Period of Diversion: JANUARY 1 TO DECEMBER 31

Diversion Means: LIVESTOCK DIRECT FROM SOURCE

2		SESE	30	16N	2E	CASCADE
---	--	------	----	-----	----	---------

Period of Diversion: JANUARY 1 TO DECEMBER 31

Diversion Means: LIVESTOCK DIRECT FROM SOURCE

Period of Use: JANUARY 1 TO DECEMBER 31

Place of Use:

<u>ID</u>	<u>Acres</u>	<u>Govt Lot</u>	<u>Qtr Sec</u>	<u>Sec</u>	<u>Twp</u>	<u>Rge</u>	<u>County</u>
1			SW	29	16N	2E	CASCADE
2			SESE	30	16N	2E	CASCADE

Remarks:

THE FOLLOWING ISSUES WERE IDENTIFIED BY THE DNRC DURING ITS EXAMINATION OF THIS WATER RIGHT CLAIM.

THIS CLAIM NUMBER WAS NOT INCLUDED IN THE BASIN 41J DECREE ISSUED 12/16/2010.

A BETTER UNDERSTANDING OF YOUR CLAIMED WATER RIGHT CAN BE OBTAINED BY COMPARING YOUR RIGHT WITH OTHER CLAIMS IN THE BASIN. FOR EXAMPLE, COMPARE PRIORITY DATES, FLOW RATES, VOLUMES, OR ACRES IRRIGATED. ALSO, YOUR WATER RIGHT MAY BE SUBJECT TO WATER RIGHTS IN ADJOINING SUBBASINS OR BASINS AS WELL AS BEING SUBJECT TO OTHER RIGHTS ON YOUR SOURCE OF SUPPLY. FINALLY, YOUR WATER RIGHT MAY BE SUBJECT TO INDIAN RESERVED AND FEDERAL RESERVED WATER RIGHTS.

COMPLETE DETAILS REGARDING THE DNRC PREPARATION OF THIS INTERLOCUTORY DECREE AND RELATED MATERIALS CAN BE REVIEWED AT THE OFFICE LOCATIONS IDENTIFIED IN THE DOCUMENT ENTITLED "NOTICE OF ENTRY OF INTERLOCUTORY DECREE AND NOTICE OF AVAILABILITY."

SEE GENERAL FINDINGS OF FACT AND CONCLUSIONS OF LAW FOR FURTHER EXPLANATION OF YOUR CLAIMED WATER RIGHT. THESE FINDINGS CAN BE FOUND AS INDICATED IN THE DOCUMENT ENTITLED "NOTICE OF ENTRY OF INTERLOCUTORY DECREE AND NOTICE OF AVAILABILITY." IF YOU NEED OBJECTION FORMS, OR HAVE QUESTIONS ABOUT WATER COURT PROCEDURES OR CHANGES TO YOUR RIGHT, YOU CAN CONTACT THE WATER COURT BY CALLING 1-800-624-3270 (WITHIN MONTANA ONLY) OR 1-406-586-4364, OR BY WRITING TO P.O. BOX 1389, BOZEMAN, MT 59771-1389.

**INTERLOCUTORY DECREE
SMITH RIVER
BASIN 41J
ABSTRACT OF WATER RIGHT CLAIM**

IMPORTANT NOTICE

YOUR WATER RIGHT AS SHOWN ON THIS ABSTRACT MAY HAVE CHANGES FROM YOUR WATER RIGHT AS CLAIMED OR AMENDED. AN ASTERISK (*) HAS BEEN PLACED NEXT TO EACH ITEM CHANGED BY THE MONTANA WATER COURT OR BY THE DEPARTMENT OF NATURAL RESOURCES AND CONSERVATION (DNRC) DURING THE PREPARATION OF THIS INTERLOCUTORY DECREE. THESE CHANGES ARE AUTHORIZED BY THE MONTANA SUPREME COURT WATER RIGHT CLAIMS EXAMINATION RULES OR BY ORDER OF THE WATER COURT.

OBJECTIONS MAY BE FILED ACCORDING TO THE PROCEDURES OUTLINED IN THE DOCUMENT ENTITLED "NOTICE OF ENTRY OF INTERLOCUTORY DECREE AND NOTICE OF AVAILABILITY."

Water Right Number: 41J 30135320 STATEMENT OF CLAIM
Version: 1 -- ORIGINAL RIGHT
Status: ACTIVE

Owners: DANA RANCH CO INC
PO BOX 499
LAREDO, TX 78042-0449

Priority Date: APRIL 21, 1898

Type of Historical Right: USE

Purpose (Use): STOCK

***Flow Rate:** A SPECIFIC FLOW RATE HAS NOT BEEN DECREED BECAUSE THIS USE CONSISTS OF STOCK DRINKING DIRECTLY FROM THE SOURCE, OR FROM A DITCH SYSTEM. THE FLOW RATE IS LIMITED TO THE MINIMUM AMOUNT HISTORICALLY NECESSARY TO SUSTAIN THIS PURPOSE.

***Volume:** THIS RIGHT INCLUDES THE AMOUNT OF WATER CONSUMPTIVELY USED FOR STOCKWATERING PURPOSES AT THE RATE OF 30 GALLONS PER DAY PER ANIMAL UNIT. ANIMAL UNITS SHALL BE BASED ON REASONABLE CARRYING CAPACITY AND HISTORICAL USE OF THE AREA SERVICED BY THIS WATER SOURCE.

***Source Name:** SPRING, UNNAMED TRIBUTARY OF ALLEN CREEK
Source Type: SURFACE WATER

Point of Diversion and Means of Diversion:

<u>ID</u>	<u>Govt Lot</u>	<u>Qtr Sec</u>	<u>Sec</u>	<u>Twp</u>	<u>Rge</u>	<u>County</u>
1		NENWSW	24	15N	1E	CASCADE

Period of Diversion: JANUARY 1 TO DECEMBER 31

Diversion Means: LIVESTOCK DIRECT FROM SOURCE

Period of Use: JANUARY 1 TO DECEMBER 31

Place of Use:

<u>ID</u>	<u>Acres</u>	<u>Govt Lot</u>	<u>Qtr Sec</u>	<u>Sec</u>	<u>Twp</u>	<u>Rge</u>	<u>County</u>
1			NENWSW	24	15N	1E	CASCADE

Remarks:

THE FOLLOWING ISSUES WERE IDENTIFIED BY THE DNRC DURING ITS EXAMINATION OF THIS WATER RIGHT CLAIM.

THIS CLAIM NUMBER WAS NOT INCLUDED IN THE BASIN 41J DECREE ISSUED 12/16/2010.

A BETTER UNDERSTANDING OF YOUR CLAIMED WATER RIGHT CAN BE OBTAINED BY COMPARING YOUR RIGHT WITH OTHER CLAIMS IN THE BASIN. FOR EXAMPLE, COMPARE PRIORITY DATES, FLOW RATES, VOLUMES, OR ACRES IRRIGATED. ALSO, YOUR WATER RIGHT MAY BE SUBJECT TO WATER RIGHTS IN ADJOINING SUBBASINS OR BASINS AS WELL AS BEING SUBJECT TO OTHER RIGHTS ON YOUR SOURCE OF SUPPLY. FINALLY, YOUR WATER RIGHT MAY BE SUBJECT TO INDIAN RESERVED AND FEDERAL RESERVED WATER RIGHTS.

COMPLETE DETAILS REGARDING THE DNRC PREPARATION OF THIS INTERLOCUTORY DECREE AND RELATED MATERIALS CAN BE REVIEWED AT THE OFFICE LOCATIONS IDENTIFIED IN THE DOCUMENT ENTITLED "NOTICE OF ENTRY OF INTERLOCUTORY DECREE AND NOTICE OF AVAILABILITY."

SEE GENERAL FINDINGS OF FACT AND CONCLUSIONS OF LAW FOR FURTHER EXPLANATION OF YOUR CLAIMED WATER RIGHT. THESE FINDINGS CAN BE FOUND AS INDICATED IN THE DOCUMENT ENTITLED "NOTICE OF ENTRY OF INTERLOCUTORY DECREE AND NOTICE OF AVAILABILITY." IF YOU NEED OBJECTION FORMS, OR HAVE QUESTIONS ABOUT WATER COURT PROCEDURES OR CHANGES TO YOUR RIGHT, YOU CAN CONTACT THE WATER COURT BY CALLING 1-800-624-3270 (WITHIN MONTANA ONLY) OR 1-406-586-4364, OR BY WRITING TO P.O. BOX 1389, BOZEMAN, MT 59771-1389.

**INTERLOCUTORY DECREE
SMITH RIVER
BASIN 41J
ABSTRACT OF WATER RIGHT CLAIM**

IMPORTANT NOTICE

YOUR WATER RIGHT AS SHOWN ON THIS ABSTRACT MAY HAVE CHANGES FROM YOUR WATER RIGHT AS CLAIMED OR AMENDED. AN ASTERISK (*) HAS BEEN PLACED NEXT TO EACH ITEM CHANGED BY THE MONTANA WATER COURT OR BY THE DEPARTMENT OF NATURAL RESOURCES AND CONSERVATION (DNRC) DURING THE PREPARATION OF THIS INTERLOCUTORY DECREE. THESE CHANGES ARE AUTHORIZED BY THE MONTANA SUPREME COURT WATER RIGHT CLAIMS EXAMINATION RULES OR BY ORDER OF THE WATER COURT.

OBJECTIONS MAY BE FILED ACCORDING TO THE PROCEDURES OUTLINED IN THE DOCUMENT ENTITLED "NOTICE OF ENTRY OF INTERLOCUTORY DECREE AND NOTICE OF AVAILABILITY."

Water Right Number: 41J 30135321 STATEMENT OF CLAIM

Version: 1 -- ORIGINAL RIGHT

Status: ACTIVE

Owners: CASTLE ROCK RANCH
%STEVE GORDON
1133 ADEL RD
CASCADE, MT 59421

***Priority Date:** DECEMBER 31, 1892

Type of Historical Right: USE

Purpose (Use): STOCK

***Flow Rate:** A SPECIFIC FLOW RATE HAS NOT BEEN DECREED BECAUSE THIS USE CONSISTS OF STOCK DRINKING DIRECTLY FROM THE SOURCE, OR FROM A DITCH SYSTEM. THE FLOW RATE IS LIMITED TO THE MINIMUM AMOUNT HISTORICALLY NECESSARY TO SUSTAIN THIS PURPOSE.

***Volume:** THIS RIGHT INCLUDES THE AMOUNT OF WATER CONSUMPTIVELY USED FOR STOCKWATERING PURPOSES AT THE RATE OF 30 GALLONS PER DAY PER ANIMAL UNIT. ANIMAL UNITS SHALL BE BASED ON REASONABLE CARRYING CAPACITY AND HISTORICAL USE OF THE AREA SERVICED BY THIS WATER SOURCE.

***Source Name:** UNNAMED TRIBUTARY OF RICHARDSON CREEK

Source Type: SURFACE WATER

Point of Diversion and Means of Diversion:

<u>ID</u>	<u>Govt Lot</u>	<u>Qtr Sec</u>	<u>Sec</u>	<u>Twp</u>	<u>Rge</u>	<u>County</u>
1		NENENE	26	16N	1E	CASCADE

Period of Diversion: JANUARY 1 TO DECEMBER 31

Diversion Means: LIVESTOCK DIRECT FROM SOURCE

Period of Use: JANUARY 1 TO DECEMBER 31

Place of Use:

<u>ID</u>	<u>Acres</u>	<u>Govt Lot</u>	<u>Qtr Sec</u>	<u>Sec</u>	<u>Twp</u>	<u>Rge</u>	<u>County</u>
1			NENENE	26	16N	1E	CASCADE

Remarks:

THE FOLLOWING ISSUES WERE IDENTIFIED BY THE DNRC DURING ITS EXAMINATION OF THIS WATER RIGHT CLAIM.

THIS CLAIM NUMBER WAS NOT INCLUDED IN THE BASIN 41J DECREE ISSUED 12/16/2010.

A BETTER UNDERSTANDING OF YOUR CLAIMED WATER RIGHT CAN BE OBTAINED BY COMPARING YOUR RIGHT WITH OTHER CLAIMS IN THE BASIN. FOR EXAMPLE, COMPARE PRIORITY DATES, FLOW RATES, VOLUMES, OR ACRES IRRIGATED. ALSO, YOUR WATER RIGHT MAY BE SUBJECT TO WATER RIGHTS IN ADJOINING SUBBASINS OR BASINS AS WELL AS BEING SUBJECT TO OTHER RIGHTS ON YOUR SOURCE OF SUPPLY. FINALLY, YOUR WATER RIGHT MAY BE SUBJECT TO INDIAN RESERVED AND FEDERAL RESERVED WATER RIGHTS.

COMPLETE DETAILS REGARDING THE DNRC PREPARATION OF THIS INTERLOCUTORY DECREE AND RELATED MATERIALS CAN BE REVIEWED AT THE OFFICE LOCATIONS IDENTIFIED IN THE DOCUMENT ENTITLED "NOTICE OF ENTRY OF INTERLOCUTORY DECREE AND NOTICE OF AVAILABILITY."

SEE GENERAL FINDINGS OF FACT AND CONCLUSIONS OF LAW FOR FURTHER EXPLANATION OF YOUR CLAIMED WATER RIGHT. THESE FINDINGS CAN BE FOUND AS INDICATED IN THE DOCUMENT ENTITLED "NOTICE OF ENTRY OF INTERLOCUTORY DECREE AND NOTICE OF AVAILABILITY." IF YOU NEED OBJECTION FORMS, OR HAVE QUESTIONS ABOUT WATER COURT PROCEDURES OR CHANGES TO YOUR RIGHT, YOU CAN CONTACT THE WATER COURT BY CALLING 1-800-624-3270 (WITHIN MONTANA ONLY) OR 1-406-586-4364, OR BY WRITING TO P.O. BOX 1389, BOZEMAN, MT 59771-1389.

**INTERLOCUTORY DECREE
SMITH RIVER
BASIN 41J
ABSTRACT OF WATER RIGHT CLAIM**

IMPORTANT NOTICE

YOUR WATER RIGHT AS SHOWN ON THIS ABSTRACT MAY HAVE CHANGES FROM YOUR WATER RIGHT AS CLAIMED OR AMENDED. AN ASTERISK (*) HAS BEEN PLACED NEXT TO EACH ITEM CHANGED BY THE MONTANA WATER COURT OR BY THE DEPARTMENT OF NATURAL RESOURCES AND CONSERVATION (DNRC) DURING THE PREPARATION OF THIS INTERLOCUTORY DECREE. THESE CHANGES ARE AUTHORIZED BY THE MONTANA SUPREME COURT WATER RIGHT CLAIMS EXAMINATION RULES OR BY ORDER OF THE WATER COURT.

OBJECTIONS MAY BE FILED ACCORDING TO THE PROCEDURES OUTLINED IN THE DOCUMENT ENTITLED "NOTICE OF ENTRY OF INTERLOCUTORY DECREE AND NOTICE OF AVAILABILITY."

Water Right Number: 41J 30135324 STATEMENT OF CLAIM
Version: 1 -- ORIGINAL RIGHT
Status: ACTIVE

Owners: DANA RANCH CO INC
PO BOX 499
LAREDO, TX 78042-0449

Priority Date: APRIL 21, 1898

Type of Historical Right: USE

Purpose (Use): STOCK

***Flow Rate:** A SPECIFIC FLOW RATE HAS NOT BEEN DECREED BECAUSE THIS USE CONSISTS OF STOCK DRINKING DIRECTLY FROM THE SOURCE, OR FROM A DITCH SYSTEM. THE FLOW RATE IS LIMITED TO THE MINIMUM AMOUNT HISTORICALLY NECESSARY TO SUSTAIN THIS PURPOSE.

***Volume:** THIS RIGHT INCLUDES THE AMOUNT OF WATER CONSUMPTIVELY USED FOR STOCKWATERING PURPOSES AT THE RATE OF 30 GALLONS PER DAY PER ANIMAL UNIT. ANIMAL UNITS SHALL BE BASED ON REASONABLE CARRYING CAPACITY AND HISTORICAL USE OF THE AREA SERVICED BY THIS WATER SOURCE.

***Source Name:** SPRING, UNNAMED TRIBUTARY OF ENCAMPMENT CREEK
Source Type: SURFACE WATER

Point of Diversion and Means of Diversion:

<u>ID</u>	<u>Govt Lot</u>	<u>Qtr Sec</u>	<u>Sec</u>	<u>Twp</u>	<u>Rge</u>	<u>County</u>
1		NWSE	35	15N	1E	CASCADE

Period of Diversion: JANUARY 1 TO DECEMBER 31

Diversion Means: LIVESTOCK DIRECT FROM SOURCE

Period of Use: JANUARY 1 TO DECEMBER 31

Place of Use:

<u>ID</u>	<u>Acres</u>	<u>Govt Lot</u>	<u>Qtr Sec</u>	<u>Sec</u>	<u>Twp</u>	<u>Rge</u>	<u>County</u>
1			NWSE	35	15N	1E	CASCADE

Remarks:

THE FOLLOWING ISSUES WERE IDENTIFIED BY THE DNRC DURING ITS EXAMINATION OF THIS WATER RIGHT CLAIM.

THIS CLAIM NUMBER WAS NOT INCLUDED IN THE BASIN 41J DECREE ISSUED 12/16/2010.

A BETTER UNDERSTANDING OF YOUR CLAIMED WATER RIGHT CAN BE OBTAINED BY COMPARING YOUR RIGHT WITH OTHER CLAIMS IN THE BASIN. FOR EXAMPLE, COMPARE PRIORITY DATES, FLOW RATES, VOLUMES, OR ACRES IRRIGATED. ALSO, YOUR WATER RIGHT MAY BE SUBJECT TO WATER RIGHTS IN ADJOINING SUBBASINS OR BASINS AS WELL AS BEING SUBJECT TO OTHER RIGHTS ON YOUR SOURCE OF SUPPLY. FINALLY, YOUR WATER RIGHT MAY BE SUBJECT TO INDIAN RESERVED AND FEDERAL RESERVED WATER RIGHTS.

COMPLETE DETAILS REGARDING THE DNRC PREPARATION OF THIS INTERLOCUTORY DECREE AND RELATED MATERIALS CAN BE REVIEWED AT THE OFFICE LOCATIONS IDENTIFIED IN THE DOCUMENT ENTITLED "NOTICE OF ENTRY OF INTERLOCUTORY DECREE AND NOTICE OF AVAILABILITY."

SEE GENERAL FINDINGS OF FACT AND CONCLUSIONS OF LAW FOR FURTHER EXPLANATION OF YOUR CLAIMED WATER RIGHT. THESE FINDINGS CAN BE FOUND AS INDICATED IN THE DOCUMENT ENTITLED "NOTICE OF ENTRY OF INTERLOCUTORY DECREE AND NOTICE OF AVAILABILITY." IF YOU NEED OBJECTION FORMS, OR HAVE QUESTIONS ABOUT WATER COURT PROCEDURES OR CHANGES TO YOUR RIGHT, YOU CAN CONTACT THE WATER COURT BY CALLING 1-800-624-3270 (WITHIN MONTANA ONLY) OR 1-406-586-4364, OR BY WRITING TO P.O. BOX 1389, BOZEMAN, MT 59771-1389.

**INTERLOCUTORY DECREE
SMITH RIVER
BASIN 41J
ABSTRACT OF WATER RIGHT CLAIM**

IMPORTANT NOTICE

YOUR WATER RIGHT AS SHOWN ON THIS ABSTRACT MAY HAVE CHANGES FROM YOUR WATER RIGHT AS CLAIMED OR AMENDED. AN ASTERISK (*) HAS BEEN PLACED NEXT TO EACH ITEM CHANGED BY THE MONTANA WATER COURT OR BY THE DEPARTMENT OF NATURAL RESOURCES AND CONSERVATION (DNRC) DURING THE PREPARATION OF THIS INTERLOCUTORY DECREE. THESE CHANGES ARE AUTHORIZED BY THE MONTANA SUPREME COURT WATER RIGHT CLAIMS EXAMINATION RULES OR BY ORDER OF THE WATER COURT.

OBJECTIONS MAY BE FILED ACCORDING TO THE PROCEDURES OUTLINED IN THE DOCUMENT ENTITLED "NOTICE OF ENTRY OF INTERLOCUTORY DECREE AND NOTICE OF AVAILABILITY."

Water Right Number: 41J 30135325 STATEMENT OF CLAIM

Version: 1 -- ORIGINAL RIGHT

Status: ACTIVE

Owners: CASTLE ROCK RANCH
%STEVE GORDON
1133 ADEL RD
CASCADE, MT 59421

***Priority Date:** DECEMBER 31, 1892

Type of Historical Right: USE

Purpose (Use): STOCK

***Flow Rate:** A SPECIFIC FLOW RATE HAS NOT BEEN DECREED BECAUSE THIS USE CONSISTS OF STOCK DRINKING DIRECTLY FROM THE SOURCE, OR FROM A DITCH SYSTEM. THE FLOW RATE IS LIMITED TO THE MINIMUM AMOUNT HISTORICALLY NECESSARY TO SUSTAIN THIS PURPOSE.

***Volume:** THIS RIGHT INCLUDES THE AMOUNT OF WATER CONSUMPTIVELY USED FOR STOCKWATERING PURPOSES AT THE RATE OF 30 GALLONS PER DAY PER ANIMAL UNIT. ANIMAL UNITS SHALL BE BASED ON REASONABLE CARRYING CAPACITY AND HISTORICAL USE OF THE AREA SERVICED BY THIS WATER SOURCE.

***Source Name:** UNNAMED TRIBUTARY OF RICHARDSON CREEK

Source Type: SURFACE WATER

Point of Diversion and Means of Diversion:

<u>ID</u>	<u>Govt Lot</u>	<u>Qtr Sec</u>	<u>Sec</u>	<u>Twp</u>	<u>Rge</u>	<u>County</u>
1		NW	25	16N	1E	CASCADE

Period of Diversion: JANUARY 1 TO DECEMBER 31

Diversion Means: LIVESTOCK DIRECT FROM SOURCE

Period of Use: JANUARY 1 TO DECEMBER 31

Place of Use:

<u>ID</u>	<u>Acres</u>	<u>Govt Lot</u>	<u>Qtr Sec</u>	<u>Sec</u>	<u>Twp</u>	<u>Rge</u>	<u>County</u>
1			NW	25	16N	1E	CASCADE

Remarks:

THE FOLLOWING ISSUES WERE IDENTIFIED BY THE DNRC DURING ITS EXAMINATION OF THIS WATER RIGHT CLAIM.

THIS CLAIM NUMBER WAS NOT INCLUDED IN THE BASIN 41J DECREE ISSUED 12/16/2010.

A BETTER UNDERSTANDING OF YOUR CLAIMED WATER RIGHT CAN BE OBTAINED BY COMPARING YOUR RIGHT WITH OTHER CLAIMS IN THE BASIN. FOR EXAMPLE, COMPARE PRIORITY DATES, FLOW RATES, VOLUMES, OR ACRES IRRIGATED. ALSO, YOUR WATER RIGHT MAY BE SUBJECT TO WATER RIGHTS IN ADJOINING SUBBASINS OR BASINS AS WELL AS BEING SUBJECT TO OTHER RIGHTS ON YOUR SOURCE OF SUPPLY. FINALLY, YOUR WATER RIGHT MAY BE SUBJECT TO INDIAN RESERVED AND FEDERAL RESERVED WATER RIGHTS.

COMPLETE DETAILS REGARDING THE DNRC PREPARATION OF THIS INTERLOCUTORY DECREE AND RELATED MATERIALS CAN BE REVIEWED AT THE OFFICE LOCATIONS IDENTIFIED IN THE DOCUMENT ENTITLED "NOTICE OF ENTRY OF INTERLOCUTORY DECREE AND NOTICE OF AVAILABILITY."

SEE GENERAL FINDINGS OF FACT AND CONCLUSIONS OF LAW FOR FURTHER EXPLANATION OF YOUR CLAIMED WATER RIGHT. THESE FINDINGS CAN BE FOUND AS INDICATED IN THE DOCUMENT ENTITLED "NOTICE OF ENTRY OF INTERLOCUTORY DECREE AND NOTICE OF AVAILABILITY." IF YOU NEED OBJECTION FORMS, OR HAVE QUESTIONS ABOUT WATER COURT PROCEDURES OR CHANGES TO YOUR RIGHT, YOU CAN CONTACT THE WATER COURT BY CALLING 1-800-624-3270 (WITHIN MONTANA ONLY) OR 1-406-586-4364, OR BY WRITING TO P.O. BOX 1389, BOZEMAN, MT 59771-1389.

**INTERLOCUTORY DECREE
SMITH RIVER
BASIN 41J
ABSTRACT OF WATER RIGHT CLAIM**

IMPORTANT NOTICE

YOUR WATER RIGHT AS SHOWN ON THIS ABSTRACT MAY HAVE CHANGES FROM YOUR WATER RIGHT AS CLAIMED OR AMENDED. AN ASTERISK (*) HAS BEEN PLACED NEXT TO EACH ITEM CHANGED BY THE MONTANA WATER COURT OR BY THE DEPARTMENT OF NATURAL RESOURCES AND CONSERVATION (DNRC) DURING THE PREPARATION OF THIS INTERLOCUTORY DECREE. THESE CHANGES ARE AUTHORIZED BY THE MONTANA SUPREME COURT WATER RIGHT CLAIMS EXAMINATION RULES OR BY ORDER OF THE WATER COURT.

OBJECTIONS MAY BE FILED ACCORDING TO THE PROCEDURES OUTLINED IN THE DOCUMENT ENTITLED "NOTICE OF ENTRY OF INTERLOCUTORY DECREE AND NOTICE OF AVAILABILITY."

Water Right Number: 41J 30135327 STATEMENT OF CLAIM

Version: 1 -- ORIGINAL RIGHT

Status: ACTIVE

Owners: CASTLE ROCK RANCH
%STEVE GORDON
1133 ADEL RD
CASCADE, MT 59421

***Priority Date:** DECEMBER 31, 1892

Type of Historical Right: USE

Purpose (Use): STOCK

***Flow Rate:** A SPECIFIC FLOW RATE HAS NOT BEEN DECREED BECAUSE THIS USE CONSISTS OF STOCK DRINKING DIRECTLY FROM THE SOURCE, OR FROM A DITCH SYSTEM. THE FLOW RATE IS LIMITED TO THE MINIMUM AMOUNT HISTORICALLY NECESSARY TO SUSTAIN THIS PURPOSE.

***Volume:** THIS RIGHT INCLUDES THE AMOUNT OF WATER CONSUMPTIVELY USED FOR STOCKWATERING PURPOSES AT THE RATE OF 30 GALLONS PER DAY PER ANIMAL UNIT. ANIMAL UNITS SHALL BE BASED ON REASONABLE CARRYING CAPACITY AND HISTORICAL USE OF THE AREA SERVICED BY THIS WATER SOURCE.

***Source Name:** UNNAMED TRIBUTARY OF MULLERY CREEK

Source Type: SURFACE WATER

Point of Diversion and Means of Diversion:

<u>ID</u>	<u>Govt Lot</u>	<u>Qtr Sec</u>	<u>Sec</u>	<u>Twp</u>	<u>Rge</u>	<u>County</u>
1		S2	30	16N	2E	CASCADE

Period of Diversion: JANUARY 1 TO DECEMBER 31

Diversion Means: LIVESTOCK DIRECT FROM SOURCE

2		W2	29	16N	2E	CASCADE
---	--	----	----	-----	----	---------

Period of Diversion: JANUARY 1 TO DECEMBER 31

Diversion Means: LIVESTOCK DIRECT FROM SOURCE

Period of Use: JANUARY 1 TO DECEMBER 31

Place of Use:

<u>ID</u>	<u>Acres</u>	<u>Govt Lot</u>	<u>Qtr Sec</u>	<u>Sec</u>	<u>Twp</u>	<u>Rge</u>	<u>County</u>
1			S2	30	16N	2E	CASCADE
2			W2	29	16N	2E	CASCADE

Remarks:

THE FOLLOWING ISSUES WERE IDENTIFIED BY THE DNRC DURING ITS EXAMINATION OF THIS WATER RIGHT CLAIM.

THIS CLAIM NUMBER WAS NOT INCLUDED IN THE BASIN 41J DECREE ISSUED 12/16/2010.

A BETTER UNDERSTANDING OF YOUR CLAIMED WATER RIGHT CAN BE OBTAINED BY COMPARING YOUR RIGHT WITH OTHER CLAIMS IN THE BASIN. FOR EXAMPLE, COMPARE PRIORITY DATES, FLOW RATES, VOLUMES, OR ACRES IRRIGATED. ALSO, YOUR WATER RIGHT MAY BE SUBJECT TO WATER RIGHTS IN ADJOINING SUBBASINS OR BASINS AS WELL AS BEING SUBJECT TO OTHER RIGHTS ON YOUR SOURCE OF SUPPLY. FINALLY, YOUR WATER RIGHT MAY BE SUBJECT TO INDIAN RESERVED AND FEDERAL RESERVED WATER RIGHTS.

COMPLETE DETAILS REGARDING THE DNRC PREPARATION OF THIS INTERLOCUTORY DECREE AND RELATED MATERIALS CAN BE REVIEWED AT THE OFFICE LOCATIONS IDENTIFIED IN THE DOCUMENT ENTITLED "NOTICE OF ENTRY OF INTERLOCUTORY DECREE AND NOTICE OF AVAILABILITY."

SEE GENERAL FINDINGS OF FACT AND CONCLUSIONS OF LAW FOR FURTHER EXPLANATION OF YOUR CLAIMED WATER RIGHT. THESE FINDINGS CAN BE FOUND AS INDICATED IN THE DOCUMENT ENTITLED "NOTICE OF ENTRY OF INTERLOCUTORY DECREE AND NOTICE OF AVAILABILITY." IF YOU NEED OBJECTION FORMS, OR HAVE QUESTIONS ABOUT WATER COURT PROCEDURES OR CHANGES TO YOUR RIGHT, YOU CAN CONTACT THE WATER COURT BY CALLING 1-800-624-3270 (WITHIN MONTANA ONLY) OR 1-406-586-4364, OR BY WRITING TO P.O. BOX 1389, BOZEMAN, MT 59771-1389.

**INTERLOCUTORY DECREE
SMITH RIVER
BASIN 41J
ABSTRACT OF WATER RIGHT CLAIM**

IMPORTANT NOTICE

YOUR WATER RIGHT AS SHOWN ON THIS ABSTRACT MAY HAVE CHANGES FROM YOUR WATER RIGHT AS CLAIMED OR AMENDED. AN ASTERISK (*) HAS BEEN PLACED NEXT TO EACH ITEM CHANGED BY THE MONTANA WATER COURT OR BY THE DEPARTMENT OF NATURAL RESOURCES AND CONSERVATION (DNRC) DURING THE PREPARATION OF THIS INTERLOCUTORY DECREE. THESE CHANGES ARE AUTHORIZED BY THE MONTANA SUPREME COURT WATER RIGHT CLAIMS EXAMINATION RULES OR BY ORDER OF THE WATER COURT.

OBJECTIONS MAY BE FILED ACCORDING TO THE PROCEDURES OUTLINED IN THE DOCUMENT ENTITLED "NOTICE OF ENTRY OF INTERLOCUTORY DECREE AND NOTICE OF AVAILABILITY."

Water Right Number: 41J 30135328 STATEMENT OF CLAIM
Version: 1 -- ORIGINAL RIGHT
Status: ACTIVE

Owners: DANA RANCH CO INC
PO BOX 499
LAREDO, TX 78042-0449

Priority Date: APRIL 21, 1898

Type of Historical Right: USE

Purpose (Use): STOCK

***Flow Rate:** A SPECIFIC FLOW RATE HAS NOT BEEN DECREED BECAUSE THIS USE CONSISTS OF STOCK DRINKING DIRECTLY FROM THE SOURCE, OR FROM A DITCH SYSTEM. THE FLOW RATE IS LIMITED TO THE MINIMUM AMOUNT HISTORICALLY NECESSARY TO SUSTAIN THIS PURPOSE.

***Volume:** THIS RIGHT INCLUDES THE AMOUNT OF WATER CONSUMPTIVELY USED FOR STOCKWATERING PURPOSES AT THE RATE OF 30 GALLONS PER DAY PER ANIMAL UNIT. ANIMAL UNITS SHALL BE BASED ON REASONABLE CARRYING CAPACITY AND HISTORICAL USE OF THE AREA SERVICED BY THIS WATER SOURCE.

***Source Name:** SPRING, UNNAMED TRIBUTARY OF ENCAMPMENT CREEK
Source Type: SURFACE WATER

Point of Diversion and Means of Diversion:

<u>ID</u>	<u>Govt Lot</u>	<u>Qtr Sec</u>	<u>Sec</u>	<u>Twp</u>	<u>Rge</u>	<u>County</u>
1		SWNWNW	35	15N	1E	CASCADE

Period of Diversion: JANUARY 1 TO DECEMBER 31

Diversion Means: LIVESTOCK DIRECT FROM SOURCE

Period of Use: JANUARY 1 TO DECEMBER 31

Place of Use:

<u>ID</u>	<u>Acres</u>	<u>Govt Lot</u>	<u>Qtr Sec</u>	<u>Sec</u>	<u>Twp</u>	<u>Rge</u>	<u>County</u>
1			SWNWNW	35	15N	1E	CASCADE

Remarks:

THE FOLLOWING ISSUES WERE IDENTIFIED BY THE DNRC DURING ITS EXAMINATION OF THIS WATER RIGHT CLAIM.

THIS CLAIM NUMBER WAS NOT INCLUDED IN THE BASIN 41J DECREE ISSUED 12/16/2010.

A BETTER UNDERSTANDING OF YOUR CLAIMED WATER RIGHT CAN BE OBTAINED BY COMPARING YOUR RIGHT WITH OTHER CLAIMS IN THE BASIN. FOR EXAMPLE, COMPARE PRIORITY DATES, FLOW RATES, VOLUMES, OR ACRES IRRIGATED. ALSO, YOUR WATER RIGHT MAY BE SUBJECT TO WATER RIGHTS IN ADJOINING SUBBASINS OR BASINS AS WELL AS BEING SUBJECT TO OTHER RIGHTS ON YOUR SOURCE OF SUPPLY. FINALLY, YOUR WATER RIGHT MAY BE SUBJECT TO INDIAN RESERVED AND FEDERAL RESERVED WATER RIGHTS.

COMPLETE DETAILS REGARDING THE DNRC PREPARATION OF THIS INTERLOCUTORY DECREE AND RELATED MATERIALS CAN BE REVIEWED AT THE OFFICE LOCATIONS IDENTIFIED IN THE DOCUMENT ENTITLED "NOTICE OF ENTRY OF INTERLOCUTORY DECREE AND NOTICE OF AVAILABILITY."

SEE GENERAL FINDINGS OF FACT AND CONCLUSIONS OF LAW FOR FURTHER EXPLANATION OF YOUR CLAIMED WATER RIGHT. THESE FINDINGS CAN BE FOUND AS INDICATED IN THE DOCUMENT ENTITLED "NOTICE OF ENTRY OF INTERLOCUTORY DECREE AND NOTICE OF AVAILABILITY." IF YOU NEED OBJECTION FORMS, OR HAVE QUESTIONS ABOUT WATER COURT PROCEDURES OR CHANGES TO YOUR RIGHT, YOU CAN CONTACT THE WATER COURT BY CALLING 1-800-624-3270 (WITHIN MONTANA ONLY) OR 1-406-586-4364, OR BY WRITING TO P.O. BOX 1389, BOZEMAN, MT 59771-1389.

**INTERLOCUTORY DECREE
SMITH RIVER
BASIN 41J
ABSTRACT OF WATER RIGHT CLAIM**

IMPORTANT NOTICE

YOUR WATER RIGHT AS SHOWN ON THIS ABSTRACT MAY HAVE CHANGES FROM YOUR WATER RIGHT AS CLAIMED OR AMENDED. AN ASTERISK (*) HAS BEEN PLACED NEXT TO EACH ITEM CHANGED BY THE MONTANA WATER COURT OR BY THE DEPARTMENT OF NATURAL RESOURCES AND CONSERVATION (DNRC) DURING THE PREPARATION OF THIS INTERLOCUTORY DECREE. THESE CHANGES ARE AUTHORIZED BY THE MONTANA SUPREME COURT WATER RIGHT CLAIMS EXAMINATION RULES OR BY ORDER OF THE WATER COURT.

OBJECTIONS MAY BE FILED ACCORDING TO THE PROCEDURES OUTLINED IN THE DOCUMENT ENTITLED "NOTICE OF ENTRY OF INTERLOCUTORY DECREE AND NOTICE OF AVAILABILITY."

Water Right Number: 41J 30135331 STATEMENT OF CLAIM

Version: 1 -- ORIGINAL RIGHT

Status: ACTIVE

Owners: CASTLE ROCK RANCH
%STEVE GORDON
1133 ADEL RD
CASCADE, MT 59421

***Priority Date:** DECEMBER 31, 1892

Type of Historical Right: USE

Purpose (Use): STOCK

Flow Rate:

***Volume:** THIS RIGHT INCLUDES THE AMOUNT OF WATER CONSUMPTIVELY USED FOR STOCKWATERING PURPOSES AT THE RATE OF 30 GALLONS PER DAY PER ANIMAL UNIT. ANIMAL UNITS SHALL BE BASED ON REASONABLE CARRYING CAPACITY AND HISTORICAL USE OF THE AREA SERVICED BY THIS WATER SOURCE.

***Source Name:** SPRING, UNNAMED TRIBUTARY OF SOLDIER CREEK

Source Type: GROUNDWATER

Point of Diversion and Means of Diversion:

<u>ID</u>	<u>Govt Lot</u>	<u>Qtr Sec</u>	<u>Sec</u>	<u>Twp</u>	<u>Rge</u>	<u>County</u>
1		NWNWSW	25	16N	1E	CASCADE

Period of Diversion: JANUARY 1 TO DECEMBER 31

Diversion Means: UNKNOWN

Period of Use: JANUARY 1 TO DECEMBER 31

Place of Use:

<u>ID</u>	<u>Acres</u>	<u>Govt Lot</u>	<u>Qtr Sec</u>	<u>Sec</u>	<u>Twp</u>	<u>Rge</u>	<u>County</u>
1			SENWSW	25	16N	1E	CASCADE

Remarks:

THE FOLLOWING ISSUES WERE IDENTIFIED BY THE DNRC DURING ITS EXAMINATION OF THIS WATER RIGHT CLAIM.

NO MEANS OF DIVERSION WAS CLAIMED.

THIS CLAIM NUMBER WAS NOT INCLUDED IN THE BASIN 41J DECREE ISSUED 12/16/2010.

NO QUANTIFIED FLOW RATE HAS BEEN CLAIMED.

A BETTER UNDERSTANDING OF YOUR CLAIMED WATER RIGHT CAN BE OBTAINED BY COMPARING YOUR RIGHT WITH OTHER CLAIMS IN THE BASIN. FOR EXAMPLE, COMPARE PRIORITY DATES, FLOW RATES, VOLUMES, OR ACRES IRRIGATED. ALSO, YOUR WATER RIGHT MAY BE SUBJECT TO WATER RIGHTS IN ADJOINING SUBBASINS OR BASINS AS WELL AS BEING SUBJECT TO OTHER RIGHTS ON YOUR SOURCE OF SUPPLY. FINALLY, YOUR WATER RIGHT MAY BE SUBJECT TO INDIAN RESERVED AND FEDERAL RESERVED WATER RIGHTS.

COMPLETE DETAILS REGARDING THE DNRC PREPARATION OF THIS INTERLOCUTORY DECREE AND RELATED MATERIALS CAN BE REVIEWED AT THE OFFICE LOCATIONS IDENTIFIED IN THE DOCUMENT ENTITLED "NOTICE OF ENTRY OF INTERLOCUTORY DECREE AND NOTICE OF AVAILABILITY."

SEE GENERAL FINDINGS OF FACT AND CONCLUSIONS OF LAW FOR FURTHER EXPLANATION OF YOUR CLAIMED WATER RIGHT. THESE FINDINGS CAN BE FOUND AS INDICATED IN THE DOCUMENT ENTITLED "NOTICE OF ENTRY OF INTERLOCUTORY DECREE AND NOTICE OF AVAILABILITY." IF YOU NEED OBJECTION FORMS, OR HAVE QUESTIONS ABOUT WATER COURT PROCEDURES OR CHANGES TO YOUR RIGHT, YOU CAN CONTACT THE WATER COURT BY CALLING 1-800-624-3270 (WITHIN MONTANA ONLY) OR 1-406-586-4364, OR BY WRITING TO P.O. BOX 1389, BOZEMAN, MT 59771-1389.

**INTERLOCUTORY DECREE
SMITH RIVER
BASIN 41J
ABSTRACT OF WATER RIGHT CLAIM**

IMPORTANT NOTICE

YOUR WATER RIGHT AS SHOWN ON THIS ABSTRACT MAY HAVE CHANGES FROM YOUR WATER RIGHT AS CLAIMED OR AMENDED. AN ASTERISK (*) HAS BEEN PLACED NEXT TO EACH ITEM CHANGED BY THE MONTANA WATER COURT OR BY THE DEPARTMENT OF NATURAL RESOURCES AND CONSERVATION (DNRC) DURING THE PREPARATION OF THIS INTERLOCUTORY DECREE. THESE CHANGES ARE AUTHORIZED BY THE MONTANA SUPREME COURT WATER RIGHT CLAIMS EXAMINATION RULES OR BY ORDER OF THE WATER COURT.

OBJECTIONS MAY BE FILED ACCORDING TO THE PROCEDURES OUTLINED IN THE DOCUMENT ENTITLED "NOTICE OF ENTRY OF INTERLOCUTORY DECREE AND NOTICE OF AVAILABILITY."

Water Right Number: 41J 30135332 STATEMENT OF CLAIM
Version: 1 -- ORIGINAL RIGHT
Status: ACTIVE

Owners: DANA RANCH CO INC
PO BOX 499
LAREDO, TX 78042-0449

Priority Date: APRIL 21, 1898

Type of Historical Right: USE

Purpose (Use): STOCK

***Flow Rate:** A SPECIFIC FLOW RATE HAS NOT BEEN DECREED BECAUSE THIS USE CONSISTS OF STOCK DRINKING DIRECTLY FROM THE SOURCE, OR FROM A DITCH SYSTEM. THE FLOW RATE IS LIMITED TO THE MINIMUM AMOUNT HISTORICALLY NECESSARY TO SUSTAIN THIS PURPOSE.

***Volume:** THIS RIGHT INCLUDES THE AMOUNT OF WATER CONSUMPTIVELY USED FOR STOCKWATERING PURPOSES AT THE RATE OF 30 GALLONS PER DAY PER ANIMAL UNIT. ANIMAL UNITS SHALL BE BASED ON REASONABLE CARRYING CAPACITY AND HISTORICAL USE OF THE AREA SERVICED BY THIS WATER SOURCE.

***Source Name:** SPRING, UNNAMED TRIBUTARY OF PORCUPINE CREEK
Source Type: SURFACE WATER

Point of Diversion and Means of Diversion:

<u>ID</u>	<u>Govt Lot</u>	<u>Qtr Sec</u>	<u>Sec</u>	<u>Twp</u>	<u>Rge</u>	<u>County</u>
1		SWNWSE	3	15N	2E	CASCADE

Period of Diversion: JANUARY 1 TO DECEMBER 31

Diversion Means: LIVESTOCK DIRECT FROM SOURCE

Period of Use: JANUARY 1 TO DECEMBER 31

Place of Use:

<u>ID</u>	<u>Acres</u>	<u>Govt Lot</u>	<u>Qtr Sec</u>	<u>Sec</u>	<u>Twp</u>	<u>Rge</u>	<u>County</u>
1			SWNWSE	3	15N	2E	CASCADE

Remarks:

THE FOLLOWING ISSUES WERE IDENTIFIED BY THE DNRC DURING ITS EXAMINATION OF THIS WATER RIGHT CLAIM.

THIS CLAIM NUMBER WAS NOT INCLUDED IN THE BASIN 41J DECREE ISSUED 12/16/2010.

A BETTER UNDERSTANDING OF YOUR CLAIMED WATER RIGHT CAN BE OBTAINED BY COMPARING YOUR RIGHT WITH OTHER CLAIMS IN THE BASIN. FOR EXAMPLE, COMPARE PRIORITY DATES, FLOW RATES, VOLUMES, OR ACRES IRRIGATED. ALSO, YOUR WATER RIGHT MAY BE SUBJECT TO WATER RIGHTS IN ADJOINING SUBBASINS OR BASINS AS WELL AS BEING SUBJECT TO OTHER RIGHTS ON YOUR SOURCE OF SUPPLY. FINALLY, YOUR WATER RIGHT MAY BE SUBJECT TO INDIAN RESERVED AND FEDERAL RESERVED WATER RIGHTS.

COMPLETE DETAILS REGARDING THE DNRC PREPARATION OF THIS INTERLOCUTORY DECREE AND RELATED MATERIALS CAN BE REVIEWED AT THE OFFICE LOCATIONS IDENTIFIED IN THE DOCUMENT ENTITLED "NOTICE OF ENTRY OF INTERLOCUTORY DECREE AND NOTICE OF AVAILABILITY."

SEE GENERAL FINDINGS OF FACT AND CONCLUSIONS OF LAW FOR FURTHER EXPLANATION OF YOUR CLAIMED WATER RIGHT. THESE FINDINGS CAN BE FOUND AS INDICATED IN THE DOCUMENT ENTITLED "NOTICE OF ENTRY OF INTERLOCUTORY DECREE AND NOTICE OF AVAILABILITY." IF YOU NEED OBJECTION FORMS, OR HAVE QUESTIONS ABOUT WATER COURT PROCEDURES OR CHANGES TO YOUR RIGHT, YOU CAN CONTACT THE WATER COURT BY CALLING 1-800-624-3270 (WITHIN MONTANA ONLY) OR 1-406-586-4364, OR BY WRITING TO P.O. BOX 1389, BOZEMAN, MT 59771-1389.

**INTERLOCUTORY DECREE
SMITH RIVER
BASIN 41J
ABSTRACT OF WATER RIGHT CLAIM**

IMPORTANT NOTICE

YOUR WATER RIGHT AS SHOWN ON THIS ABSTRACT MAY HAVE CHANGES FROM YOUR WATER RIGHT AS CLAIMED OR AMENDED. AN ASTERISK (*) HAS BEEN PLACED NEXT TO EACH ITEM CHANGED BY THE MONTANA WATER COURT OR BY THE DEPARTMENT OF NATURAL RESOURCES AND CONSERVATION (DNRC) DURING THE PREPARATION OF THIS INTERLOCUTORY DECREE. THESE CHANGES ARE AUTHORIZED BY THE MONTANA SUPREME COURT WATER RIGHT CLAIMS EXAMINATION RULES OR BY ORDER OF THE WATER COURT.

OBJECTIONS MAY BE FILED ACCORDING TO THE PROCEDURES OUTLINED IN THE DOCUMENT ENTITLED "NOTICE OF ENTRY OF INTERLOCUTORY DECREE AND NOTICE OF AVAILABILITY."

Water Right Number: 41J 30135334 STATEMENT OF CLAIM
Version: 1 -- ORIGINAL RIGHT
Status: ACTIVE

Owners: CASTLE ROCK RANCH
%STEVE GORDON
1133 ADEL RD
CASCADE, MT 59421

***Priority Date:** DECEMBER 31, 1892

Type of Historical Right: USE

Purpose (Use): STOCK

Flow Rate: 35.00 GPM

***Volume:** THIS RIGHT INCLUDES THE AMOUNT OF WATER CONSUMPTIVELY USED FOR STOCKWATERING PURPOSES AT THE RATE OF 30 GALLONS PER DAY PER ANIMAL UNIT. ANIMAL UNITS SHALL BE BASED ON REASONABLE CARRYING CAPACITY AND HISTORICAL USE OF THE AREA SERVICED BY THIS WATER SOURCE.

Source Name: SPRING, UNNAMED TRIBUTARY OF SOLDIER CREEK

Source Type: GROUNDWATER

Point of Diversion and Means of Diversion:

<u>ID</u>	<u>Govt Lot</u>	<u>Qtr Sec</u>	<u>Sec</u>	<u>Twp</u>	<u>Rge</u>	<u>County</u>
1		SWNESW	25	16N	1E	CASCADE


Period of Diversion: JANUARY 1 TO DECEMBER 31

Diversion Means: SPRING BOX

Place of Use:

<u>ID</u>	<u>Acres</u>	<u>Govt Lot</u>	<u>Qtr Sec</u>	<u>Sec</u>	<u>Twp</u>	<u>Rge</u>	<u>County</u>
-----------	--------------	-----------------	----------------	------------	------------	------------	---------------

Remarks:



THE FOLLOWING ISSUES WERE IDENTIFIED BY THE DNRC DURING ITS EXAMINATION OF THIS WATER RIGHT CLAIM.

THE WATER RIGHTS LISTED FOLLOWING THIS STATEMENT APPEAR TO BE DUPLICATE FILINGS APPEARS ONLY ONE WATER RIGHT IS INVOLVED.

30135298 30135334

THIS CLAIM NUMBER WAS NOT INCLUDED IN THE BASIN 41J DECREE ISSUED 12/16/2010.

THE POINT OF DIVERSION LEGAL LAND DESCRIPTION COULD NOT BE REFINED FROM INFORMATION IN THE CLAIM FILE.

THE PERIOD OF USE IS JANUARY 1 TO DECEMBER 31.

THE PLACE OF USE LEGAL LAND DESCRIPTION COULD NOT BE REFINED FROM INFORMATION IN THE CLAIM FILE.

THIS CLAIM DOES NOT APPEAR TO REFLECT THE WATER RIGHT AS IT WAS BEFORE JULY 1, 1973. INFORMATION AVAILABLE INDICATES A POST-JUNE 30, 1973 CHANGE IN PLACE OF USE.

A BETTER UNDERSTANDING OF YOUR CLAIMED WATER RIGHT CAN BE OBTAINED BY COMPARING YOUR RIGHT WITH OTHER CLAIMS IN THE BASIN. FOR EXAMPLE, COMPARE PRIORITY DATES, FLOW RATES, VOLUMES, OR ACRES IRRIGATED. ALSO, YOUR WATER RIGHT MAY BE SUBJECT TO WATER RIGHTS IN ADJOINING SUBBASINS OR BASINS AS WELL AS BEING SUBJECT TO OTHER RIGHTS ON YOUR SOURCE OF SUPPLY. FINALLY, YOUR WATER RIGHT MAY BE SUBJECT TO INDIAN RESERVED AND FEDERAL RESERVED WATER RIGHTS.

COMPLETE DETAILS REGARDING THE DNRC PREPARATION OF THIS INTERLOCUTORY DECREE AND RELATED MATERIALS CAN BE REVIEWED AT THE OFFICE LOCATIONS IDENTIFIED IN THE DOCUMENT ENTITLED "NOTICE OF ENTRY OF INTERLOCUTORY DECREE AND NOTICE OF AVAILABILITY."

SEE GENERAL FINDINGS OF FACT AND CONCLUSIONS OF LAW FOR FURTHER EXPLANATION OF YOUR CLAIMED WATER RIGHT. THESE FINDINGS CAN BE FOUND AS INDICATED IN THE DOCUMENT ENTITLED "NOTICE OF ENTRY OF INTERLOCUTORY DECREE AND NOTICE OF AVAILABILITY." IF YOU NEED OBJECTION FORMS, OR HAVE QUESTIONS ABOUT WATER COURT PROCEDURES OR CHANGES TO YOUR RIGHT, YOU CAN CONTACT THE WATER COURT BY CALLING 1-800-624-3270 (WITHIN MONTANA ONLY) OR 1-406-586-4364, OR BY WRITING TO P.O. BOX 1389, BOZEMAN, MT 59771-1389.

**INTERLOCUTORY DECREE
SMITH RIVER
BASIN 41J
ABSTRACT OF WATER RIGHT CLAIM**

IMPORTANT NOTICE

YOUR WATER RIGHT AS SHOWN ON THIS ABSTRACT MAY HAVE CHANGES FROM YOUR WATER RIGHT AS CLAIMED OR AMENDED. AN ASTERISK (*) HAS BEEN PLACED NEXT TO EACH ITEM CHANGED BY THE MONTANA WATER COURT OR BY THE DEPARTMENT OF NATURAL RESOURCES AND CONSERVATION (DNRC) DURING THE PREPARATION OF THIS INTERLOCUTORY DECREE. THESE CHANGES ARE AUTHORIZED BY THE MONTANA SUPREME COURT WATER RIGHT CLAIMS EXAMINATION RULES OR BY ORDER OF THE WATER COURT.

OBJECTIONS MAY BE FILED ACCORDING TO THE PROCEDURES OUTLINED IN THE DOCUMENT ENTITLED "NOTICE OF ENTRY OF INTERLOCUTORY DECREE AND NOTICE OF AVAILABILITY."

Water Right Number: 41J 30135335 STATEMENT OF CLAIM
Version: 1 -- ORIGINAL RIGHT
Status: ACTIVE

Owners: DANA RANCH CO INC
PO BOX 499
LAREDO, TX 78042-0449

Priority Date: APRIL 21, 1898

Type of Historical Right: USE

Purpose (Use): STOCK

***Flow Rate:** A SPECIFIC FLOW RATE HAS NOT BEEN DECREED BECAUSE THIS USE CONSISTS OF STOCK DRINKING DIRECTLY FROM THE SOURCE, OR FROM A DITCH SYSTEM. THE FLOW RATE IS LIMITED TO THE MINIMUM AMOUNT HISTORICALLY NECESSARY TO SUSTAIN THIS PURPOSE.

***Volume:** THIS RIGHT INCLUDES THE AMOUNT OF WATER CONSUMPTIVELY USED FOR STOCKWATERING PURPOSES AT THE RATE OF 30 GALLONS PER DAY PER ANIMAL UNIT. ANIMAL UNITS SHALL BE BASED ON REASONABLE CARRYING CAPACITY AND HISTORICAL USE OF THE AREA SERVICED BY THIS WATER SOURCE.

***Source Name:** SPRING, UNNAMED TRIBUTARY OF PORCUPINE CREEK
Source Type: SURFACE WATER

Point of Diversion and Means of Diversion:

<u>ID</u>	<u>Govt Lot</u>	<u>Qtr Sec</u>	<u>Sec</u>	<u>Twp</u>	<u>Rge</u>	<u>County</u>
1		SESENE	3	15N	2E	CASCADE

Period of Diversion: JANUARY 1 TO DECEMBER 31

Diversion Means: LIVESTOCK DIRECT FROM SOURCE

Period of Use: JANUARY 1 TO DECEMBER 31

Place of Use:

<u>ID</u>	<u>Acres</u>	<u>Govt Lot</u>	<u>Qtr Sec</u>	<u>Sec</u>	<u>Twp</u>	<u>Rge</u>	<u>County</u>
1			SESENE	3	15N	2E	CASCADE

Remarks:

THE FOLLOWING ISSUES WERE IDENTIFIED BY THE DNRC DURING ITS EXAMINATION OF THIS WATER RIGHT CLAIM.

THIS CLAIM NUMBER WAS NOT INCLUDED IN THE BASIN 41J DECREE ISSUED 12/16/2010.

A BETTER UNDERSTANDING OF YOUR CLAIMED WATER RIGHT CAN BE OBTAINED BY COMPARING YOUR RIGHT WITH OTHER CLAIMS IN THE BASIN. FOR EXAMPLE, COMPARE PRIORITY DATES, FLOW RATES, VOLUMES, OR ACRES IRRIGATED. ALSO, YOUR WATER RIGHT MAY BE SUBJECT TO WATER RIGHTS IN ADJOINING SUBBASINS OR BASINS AS WELL AS BEING SUBJECT TO OTHER RIGHTS ON YOUR SOURCE OF SUPPLY. FINALLY, YOUR WATER RIGHT MAY BE SUBJECT TO INDIAN RESERVED AND FEDERAL RESERVED WATER RIGHTS.

COMPLETE DETAILS REGARDING THE DNRC PREPARATION OF THIS INTERLOCUTORY DECREE AND RELATED MATERIALS CAN BE REVIEWED AT THE OFFICE LOCATIONS IDENTIFIED IN THE DOCUMENT ENTITLED "NOTICE OF ENTRY OF INTERLOCUTORY DECREE AND NOTICE OF AVAILABILITY."

SEE GENERAL FINDINGS OF FACT AND CONCLUSIONS OF LAW FOR FURTHER EXPLANATION OF YOUR CLAIMED WATER RIGHT. THESE FINDINGS CAN BE FOUND AS INDICATED IN THE DOCUMENT ENTITLED "NOTICE OF ENTRY OF INTERLOCUTORY DECREE AND NOTICE OF AVAILABILITY." IF YOU NEED OBJECTION FORMS, OR HAVE QUESTIONS ABOUT WATER COURT PROCEDURES OR CHANGES TO YOUR RIGHT, YOU CAN CONTACT THE WATER COURT BY CALLING 1-800-624-3270 (WITHIN MONTANA ONLY) OR 1-406-586-4364, OR BY WRITING TO P.O. BOX 1389, BOZEMAN, MT 59771-1389.

**INTERLOCUTORY DECREE
SMITH RIVER
BASIN 41J
ABSTRACT OF WATER RIGHT CLAIM**

IMPORTANT NOTICE

YOUR WATER RIGHT AS SHOWN ON THIS ABSTRACT MAY HAVE CHANGES FROM YOUR WATER RIGHT AS CLAIMED OR AMENDED. AN ASTERISK (*) HAS BEEN PLACED NEXT TO EACH ITEM CHANGED BY THE MONTANA WATER COURT OR BY THE DEPARTMENT OF NATURAL RESOURCES AND CONSERVATION (DNRC) DURING THE PREPARATION OF THIS INTERLOCUTORY DECREE. THESE CHANGES ARE AUTHORIZED BY THE MONTANA SUPREME COURT WATER RIGHT CLAIMS EXAMINATION RULES OR BY ORDER OF THE WATER COURT.

OBJECTIONS MAY BE FILED ACCORDING TO THE PROCEDURES OUTLINED IN THE DOCUMENT ENTITLED "NOTICE OF ENTRY OF INTERLOCUTORY DECREE AND NOTICE OF AVAILABILITY."

Water Right Number: 41J 30135338 STATEMENT OF CLAIM

Version: 1 -- ORIGINAL RIGHT

Status: ACTIVE

Owners: DANA RANCH CO INC
PO BOX 499
LAREDO, TX 78042-0449

Priority Date: APRIL 21, 1898

Type of Historical Right: USE

Purpose (Use): STOCK

***Flow Rate:** A SPECIFIC FLOW RATE HAS NOT BEEN DECREED BECAUSE THIS USE CONSISTS OF STOCK DRINKING DIRECTLY FROM THE SOURCE, OR FROM A DITCH SYSTEM. THE FLOW RATE IS LIMITED TO THE MINIMUM AMOUNT HISTORICALLY NECESSARY TO SUSTAIN THIS PURPOSE.

***Volume:** THIS RIGHT INCLUDES THE AMOUNT OF WATER CONSUMPTIVELY USED FOR STOCKWATERING PURPOSES AT THE RATE OF 30 GALLONS PER DAY PER ANIMAL UNIT. ANIMAL UNITS SHALL BE BASED ON REASONABLE CARRYING CAPACITY AND HISTORICAL USE OF THE AREA SERVICED BY THIS WATER SOURCE.

***Source Name:** SPRING, UNNAMED TRIBUTARY OF PORCUPINE CREEK

Source Type: SURFACE WATER

Point of Diversion and Means of Diversion:

<u>ID</u>	<u>Govt Lot</u>	<u>Qtr Sec</u>	<u>Sec</u>	<u>Twp</u>	<u>Rge</u>	<u>County</u>
1		NWSESW	3	15N	2E	CASCADE

Period of Diversion: JANUARY 1 TO DECEMBER 31

Diversion Means: LIVESTOCK DIRECT FROM SOURCE

Period of Use: JANUARY 1 TO DECEMBER 31

Place of Use:

<u>ID</u>	<u>Acres</u>	<u>Govt Lot</u>	<u>Qtr Sec</u>	<u>Sec</u>	<u>Twp</u>	<u>Rge</u>	<u>County</u>
1			NWSESW	3	15N	2E	CASCADE

Remarks:

THE FOLLOWING ISSUES WERE IDENTIFIED BY THE DNRC DURING ITS EXAMINATION OF THIS WATER RIGHT CLAIM.

THIS CLAIM NUMBER WAS NOT INCLUDED IN THE BASIN 41J DECREE ISSUED 12/16/2010.

A BETTER UNDERSTANDING OF YOUR CLAIMED WATER RIGHT CAN BE OBTAINED BY COMPARING YOUR RIGHT WITH OTHER CLAIMS IN THE BASIN. FOR EXAMPLE, COMPARE PRIORITY DATES, FLOW RATES, VOLUMES, OR ACRES IRRIGATED. ALSO, YOUR WATER RIGHT MAY BE SUBJECT TO WATER RIGHTS IN ADJOINING SUBBASINS OR BASINS AS WELL AS BEING SUBJECT TO OTHER RIGHTS ON YOUR SOURCE OF SUPPLY. FINALLY, YOUR WATER RIGHT MAY BE SUBJECT TO INDIAN RESERVED AND FEDERAL RESERVED WATER RIGHTS.

COMPLETE DETAILS REGARDING THE DNRC PREPARATION OF THIS INTERLOCUTORY DECREE AND RELATED MATERIALS CAN BE REVIEWED AT THE OFFICE LOCATIONS IDENTIFIED IN THE DOCUMENT ENTITLED "NOTICE OF ENTRY OF INTERLOCUTORY DECREE AND NOTICE OF AVAILABILITY."

SEE GENERAL FINDINGS OF FACT AND CONCLUSIONS OF LAW FOR FURTHER EXPLANATION OF YOUR CLAIMED WATER RIGHT. THESE FINDINGS CAN BE FOUND AS INDICATED IN THE DOCUMENT ENTITLED "NOTICE OF ENTRY OF INTERLOCUTORY DECREE AND NOTICE OF AVAILABILITY." IF YOU NEED OBJECTION FORMS, OR HAVE QUESTIONS ABOUT WATER COURT PROCEDURES OR CHANGES TO YOUR RIGHT, YOU CAN CONTACT THE WATER COURT BY CALLING 1-800-624-3270 (WITHIN MONTANA ONLY) OR 1-406-586-4364, OR BY WRITING TO P.O. BOX 1389, BOZEMAN, MT 59771-1389.

**INTERLOCUTORY DECREE
SMITH RIVER
BASIN 41J
ABSTRACT OF WATER RIGHT CLAIM**

IMPORTANT NOTICE

YOUR WATER RIGHT AS SHOWN ON THIS ABSTRACT MAY HAVE CHANGES FROM YOUR WATER RIGHT AS CLAIMED OR AMENDED. AN ASTERISK (*) HAS BEEN PLACED NEXT TO EACH ITEM CHANGED BY THE MONTANA WATER COURT OR BY THE DEPARTMENT OF NATURAL RESOURCES AND CONSERVATION (DNRC) DURING THE PREPARATION OF THIS INTERLOCUTORY DECREE. THESE CHANGES ARE AUTHORIZED BY THE MONTANA SUPREME COURT WATER RIGHT CLAIMS EXAMINATION RULES OR BY ORDER OF THE WATER COURT.

OBJECTIONS MAY BE FILED ACCORDING TO THE PROCEDURES OUTLINED IN THE DOCUMENT ENTITLED "NOTICE OF ENTRY OF INTERLOCUTORY DECREE AND NOTICE OF AVAILABILITY."

Water Right Number: 41J 30135340 STATEMENT OF CLAIM
Version: 1 -- ORIGINAL RIGHT
Status: ACTIVE

Owners: DANA RANCH CO INC
PO BOX 499
LAREDO, TX 78042-0449

Priority Date: APRIL 21, 1898

Type of Historical Right: USE

Purpose (Use): STOCK

***Flow Rate:** A SPECIFIC FLOW RATE HAS NOT BEEN DECREED BECAUSE THIS USE CONSISTS OF STOCK DRINKING DIRECTLY FROM THE SOURCE, OR FROM A DITCH SYSTEM. THE FLOW RATE IS LIMITED TO THE MINIMUM AMOUNT HISTORICALLY NECESSARY TO SUSTAIN THIS PURPOSE.

***Volume:** THIS RIGHT INCLUDES THE AMOUNT OF WATER CONSUMPTIVELY USED FOR STOCKWATERING PURPOSES AT THE RATE OF 30 GALLONS PER DAY PER ANIMAL UNIT. ANIMAL UNITS SHALL BE BASED ON REASONABLE CARRYING CAPACITY AND HISTORICAL USE OF THE AREA SERVICED BY THIS WATER SOURCE.

***Source Name:** SPRING, UNNAMED TRIBUTARY OF PORCUPINE CREEK
Source Type: SURFACE WATER

Point of Diversion and Means of Diversion:

<u>ID</u>	<u>Govt Lot</u>	<u>Qtr Sec</u>	<u>Sec</u>	<u>Twp</u>	<u>Rge</u>	<u>County</u>
1		NWSENE	3	15N	2E	CASCADE

Period of Diversion: JANUARY 1 TO DECEMBER 31

Diversion Means: LIVESTOCK DIRECT FROM SOURCE

Period of Use: JANUARY 1 TO DECEMBER 31

Place of Use:

<u>ID</u>	<u>Acres</u>	<u>Govt Lot</u>	<u>Qtr Sec</u>	<u>Sec</u>	<u>Twp</u>	<u>Rge</u>	<u>County</u>
1			NWSENE	3	15N	2E	CASCADE

Remarks:

THE FOLLOWING ISSUES WERE IDENTIFIED BY THE DNRC DURING ITS EXAMINATION OF THIS WATER RIGHT CLAIM.

THIS CLAIM NUMBER WAS NOT INCLUDED IN THE BASIN 41J DECREE ISSUED 12/16/2010.

A BETTER UNDERSTANDING OF YOUR CLAIMED WATER RIGHT CAN BE OBTAINED BY COMPARING YOUR RIGHT WITH OTHER CLAIMS IN THE BASIN. FOR EXAMPLE, COMPARE PRIORITY DATES, FLOW RATES, VOLUMES, OR ACRES IRRIGATED. ALSO, YOUR WATER RIGHT MAY BE SUBJECT TO WATER RIGHTS IN ADJOINING SUBBASINS OR BASINS AS WELL AS BEING SUBJECT TO OTHER RIGHTS ON YOUR SOURCE OF SUPPLY. FINALLY, YOUR WATER RIGHT MAY BE SUBJECT TO INDIAN RESERVED AND FEDERAL RESERVED WATER RIGHTS.

COMPLETE DETAILS REGARDING THE DNRC PREPARATION OF THIS INTERLOCUTORY DECREE AND RELATED MATERIALS CAN BE REVIEWED AT THE OFFICE LOCATIONS IDENTIFIED IN THE DOCUMENT ENTITLED "NOTICE OF ENTRY OF INTERLOCUTORY DECREE AND NOTICE OF AVAILABILITY."

SEE GENERAL FINDINGS OF FACT AND CONCLUSIONS OF LAW FOR FURTHER EXPLANATION OF YOUR CLAIMED WATER RIGHT. THESE FINDINGS CAN BE FOUND AS INDICATED IN THE DOCUMENT ENTITLED "NOTICE OF ENTRY OF INTERLOCUTORY DECREE AND NOTICE OF AVAILABILITY." IF YOU NEED OBJECTION FORMS, OR HAVE QUESTIONS ABOUT WATER COURT PROCEDURES OR CHANGES TO YOUR RIGHT, YOU CAN CONTACT THE WATER COURT BY CALLING 1-800-624-3270 (WITHIN MONTANA ONLY) OR 1-406-586-4364, OR BY WRITING TO P.O. BOX 1389, BOZEMAN, MT 59771-1389.

**INTERLOCUTORY DECREE
SMITH RIVER
BASIN 41J
ABSTRACT OF WATER RIGHT CLAIM**

IMPORTANT NOTICE

YOUR WATER RIGHT AS SHOWN ON THIS ABSTRACT MAY HAVE CHANGES FROM YOUR WATER RIGHT AS CLAIMED OR AMENDED. AN ASTERISK (*) HAS BEEN PLACED NEXT TO EACH ITEM CHANGED BY THE MONTANA WATER COURT OR BY THE DEPARTMENT OF NATURAL RESOURCES AND CONSERVATION (DNRC) DURING THE PREPARATION OF THIS INTERLOCUTORY DECREE. THESE CHANGES ARE AUTHORIZED BY THE MONTANA SUPREME COURT WATER RIGHT CLAIMS EXAMINATION RULES OR BY ORDER OF THE WATER COURT.

OBJECTIONS MAY BE FILED ACCORDING TO THE PROCEDURES OUTLINED IN THE DOCUMENT ENTITLED "NOTICE OF ENTRY OF INTERLOCUTORY DECREE AND NOTICE OF AVAILABILITY."

Water Right Number: 41J 30135344 STATEMENT OF CLAIM
Version: 1 -- ORIGINAL RIGHT
Status: ACTIVE

Owners: DANA RANCH CO INC
PO BOX 499
LAREDO, TX 78042-0449

Priority Date: APRIL 21, 1898

Type of Historical Right: USE

Purpose (Use): STOCK

***Flow Rate:** A SPECIFIC FLOW RATE HAS NOT BEEN DECREED BECAUSE THIS USE CONSISTS OF STOCK DRINKING DIRECTLY FROM THE SOURCE, OR FROM A DITCH SYSTEM. THE FLOW RATE IS LIMITED TO THE MINIMUM AMOUNT HISTORICALLY NECESSARY TO SUSTAIN THIS PURPOSE.

***Volume:** THIS RIGHT INCLUDES THE AMOUNT OF WATER CONSUMPTIVELY USED FOR STOCKWATERING PURPOSES AT THE RATE OF 30 GALLONS PER DAY PER ANIMAL UNIT. ANIMAL UNITS SHALL BE BASED ON REASONABLE CARRYING CAPACITY AND HISTORICAL USE OF THE AREA SERVICED BY THIS WATER SOURCE.

***Source Name:** SPRING, UNNAMED TRIBUTARY OF PORCUPINE CREEK
Source Type: SURFACE WATER

Point of Diversion and Means of Diversion:

<u>ID</u>	<u>Govt Lot</u>	<u>Qtr Sec</u>	<u>Sec</u>	<u>Twp</u>	<u>Rge</u>	<u>County</u>
1		NWNESE	3	15N	2E	CASCADE

Period of Diversion: JANUARY 1 TO DECEMBER 31

Diversion Means: LIVESTOCK DIRECT FROM SOURCE

Period of Use: JANUARY 1 TO DECEMBER 31

Place of Use:

<u>ID</u>	<u>Acres</u>	<u>Govt Lot</u>	<u>Qtr Sec</u>	<u>Sec</u>	<u>Twp</u>	<u>Rge</u>	<u>County</u>
1			NWNESE	3	15N	2E	CASCADE

Remarks:

THE FOLLOWING ISSUES WERE IDENTIFIED BY THE DNRC DURING ITS EXAMINATION OF THIS WATER RIGHT CLAIM.

THIS CLAIM NUMBER WAS NOT INCLUDED IN THE BASIN 41J DECREE ISSUED 12/16/2010.

A BETTER UNDERSTANDING OF YOUR CLAIMED WATER RIGHT CAN BE OBTAINED BY COMPARING YOUR RIGHT WITH OTHER CLAIMS IN THE BASIN. FOR EXAMPLE, COMPARE PRIORITY DATES, FLOW RATES, VOLUMES, OR ACRES IRRIGATED. ALSO, YOUR WATER RIGHT MAY BE SUBJECT TO WATER RIGHTS IN ADJOINING SUBBASINS OR BASINS AS WELL AS BEING SUBJECT TO OTHER RIGHTS ON YOUR SOURCE OF SUPPLY. FINALLY, YOUR WATER RIGHT MAY BE SUBJECT TO INDIAN RESERVED AND FEDERAL RESERVED WATER RIGHTS.

COMPLETE DETAILS REGARDING THE DNRC PREPARATION OF THIS INTERLOCUTORY DECREE AND RELATED MATERIALS CAN BE REVIEWED AT THE OFFICE LOCATIONS IDENTIFIED IN THE DOCUMENT ENTITLED "NOTICE OF ENTRY OF INTERLOCUTORY DECREE AND NOTICE OF AVAILABILITY."

SEE GENERAL FINDINGS OF FACT AND CONCLUSIONS OF LAW FOR FURTHER EXPLANATION OF YOUR CLAIMED WATER RIGHT. THESE FINDINGS CAN BE FOUND AS INDICATED IN THE DOCUMENT ENTITLED "NOTICE OF ENTRY OF INTERLOCUTORY DECREE AND NOTICE OF AVAILABILITY." IF YOU NEED OBJECTION FORMS, OR HAVE QUESTIONS ABOUT WATER COURT PROCEDURES OR CHANGES TO YOUR RIGHT, YOU CAN CONTACT THE WATER COURT BY CALLING 1-800-624-3270 (WITHIN MONTANA ONLY) OR 1-406-586-4364, OR BY WRITING TO P.O. BOX 1389, BOZEMAN, MT 59771-1389.

**INTERLOCUTORY DECREE
SMITH RIVER
BASIN 41J
ABSTRACT OF WATER RIGHT CLAIM**

IMPORTANT NOTICE

YOUR WATER RIGHT AS SHOWN ON THIS ABSTRACT MAY HAVE CHANGES FROM YOUR WATER RIGHT AS CLAIMED OR AMENDED. AN ASTERISK (*) HAS BEEN PLACED NEXT TO EACH ITEM CHANGED BY THE MONTANA WATER COURT OR BY THE DEPARTMENT OF NATURAL RESOURCES AND CONSERVATION (DNRC) DURING THE PREPARATION OF THIS INTERLOCUTORY DECREE. THESE CHANGES ARE AUTHORIZED BY THE MONTANA SUPREME COURT WATER RIGHT CLAIMS EXAMINATION RULES OR BY ORDER OF THE WATER COURT.

OBJECTIONS MAY BE FILED ACCORDING TO THE PROCEDURES OUTLINED IN THE DOCUMENT ENTITLED "NOTICE OF ENTRY OF INTERLOCUTORY DECREE AND NOTICE OF AVAILABILITY."

Water Right Number: 41J 30135346 STATEMENT OF CLAIM
Version: 1 -- ORIGINAL RIGHT
Status: ACTIVE

Owners: DANA RANCH CO INC
PO BOX 499
LAREDO, TX 78042-0449

Priority Date: APRIL 21, 1898

Type of Historical Right: USE

Purpose (Use): STOCK

***Flow Rate:** A SPECIFIC FLOW RATE HAS NOT BEEN DECREED BECAUSE THIS USE CONSISTS OF STOCK DRINKING DIRECTLY FROM THE SOURCE, OR FROM A DITCH SYSTEM. THE FLOW RATE IS LIMITED TO THE MINIMUM AMOUNT HISTORICALLY NECESSARY TO SUSTAIN THIS PURPOSE.

***Volume:** THIS RIGHT INCLUDES THE AMOUNT OF WATER CONSUMPTIVELY USED FOR STOCKWATERING PURPOSES AT THE RATE OF 30 GALLONS PER DAY PER ANIMAL UNIT. ANIMAL UNITS SHALL BE BASED ON REASONABLE CARRYING CAPACITY AND HISTORICAL USE OF THE AREA SERVICED BY THIS WATER SOURCE.

***Source Name:** SPRING, UNNAMED TRIBUTARY OF PORCUPINE CREEK

Source Type: SURFACE WATER

Point of Diversion and Means of Diversion:

<u>ID</u>	<u>Govt Lot</u>	<u>Qtr Sec</u>	<u>Sec</u>	<u>Twp</u>	<u>Rge</u>	<u>County</u>
1		NWNESE	3	15N	2E	CASCADE

Period of Diversion: JANUARY 1 TO DECEMBER 31

Diversion Means: LIVESTOCK DIRECT FROM SOURCE

Period of Use: JANUARY 1 TO DECEMBER 31

Place of Use:

<u>ID</u>	<u>Acres</u>	<u>Govt Lot</u>	<u>Qtr Sec</u>	<u>Sec</u>	<u>Twp</u>	<u>Rge</u>	<u>County</u>
1			NWNESE	3	15N	2E	CASCADE

Remarks:

THE FOLLOWING ISSUES WERE IDENTIFIED BY THE DNRC DURING ITS EXAMINATION OF THIS WATER RIGHT CLAIM.

THIS CLAIM NUMBER WAS NOT INCLUDED IN THE BASIN 41J DECREE ISSUED 12/16/2010.

A BETTER UNDERSTANDING OF YOUR CLAIMED WATER RIGHT CAN BE OBTAINED BY COMPARING YOUR RIGHT WITH OTHER CLAIMS IN THE BASIN. FOR EXAMPLE, COMPARE PRIORITY DATES, FLOW RATES, VOLUMES, OR ACRES IRRIGATED. ALSO, YOUR WATER RIGHT MAY BE SUBJECT TO WATER RIGHTS IN ADJOINING SUBBASINS OR BASINS AS WELL AS BEING SUBJECT TO OTHER RIGHTS ON YOUR SOURCE OF SUPPLY. FINALLY, YOUR WATER RIGHT MAY BE SUBJECT TO INDIAN RESERVED AND FEDERAL RESERVED WATER RIGHTS.

COMPLETE DETAILS REGARDING THE DNRC PREPARATION OF THIS INTERLOCUTORY DECREE AND RELATED MATERIALS CAN BE REVIEWED AT THE OFFICE LOCATIONS IDENTIFIED IN THE DOCUMENT ENTITLED "NOTICE OF ENTRY OF INTERLOCUTORY DECREE AND NOTICE OF AVAILABILITY."

SEE GENERAL FINDINGS OF FACT AND CONCLUSIONS OF LAW FOR FURTHER EXPLANATION OF YOUR CLAIMED WATER RIGHT. THESE FINDINGS CAN BE FOUND AS INDICATED IN THE DOCUMENT ENTITLED "NOTICE OF ENTRY OF INTERLOCUTORY DECREE AND NOTICE OF AVAILABILITY." IF YOU NEED OBJECTION FORMS, OR HAVE QUESTIONS ABOUT WATER COURT PROCEDURES OR CHANGES TO YOUR RIGHT, YOU CAN CONTACT THE WATER COURT BY CALLING 1-800-624-3270 (WITHIN MONTANA ONLY) OR 1-406-586-4364, OR BY WRITING TO P.O. BOX 1389, BOZEMAN, MT 59771-1389.

**INTERLOCUTORY DECREE
SMITH RIVER
BASIN 41J
ABSTRACT OF WATER RIGHT CLAIM**

IMPORTANT NOTICE

YOUR WATER RIGHT AS SHOWN ON THIS ABSTRACT MAY HAVE CHANGES FROM YOUR WATER RIGHT AS CLAIMED OR AMENDED. AN ASTERISK (*) HAS BEEN PLACED NEXT TO EACH ITEM CHANGED BY THE MONTANA WATER COURT OR BY THE DEPARTMENT OF NATURAL RESOURCES AND CONSERVATION (DNRC) DURING THE PREPARATION OF THIS INTERLOCUTORY DECREE. THESE CHANGES ARE AUTHORIZED BY THE MONTANA SUPREME COURT WATER RIGHT CLAIMS EXAMINATION RULES OR BY ORDER OF THE WATER COURT.

OBJECTIONS MAY BE FILED ACCORDING TO THE PROCEDURES OUTLINED IN THE DOCUMENT ENTITLED "NOTICE OF ENTRY OF INTERLOCUTORY DECREE AND NOTICE OF AVAILABILITY."

Water Right Number: 41J 30135348 STATEMENT OF CLAIM
Version: 1 -- ORIGINAL RIGHT
Status: ACTIVE

Owners: DANA RANCH CO INC
PO BOX 499
LAREDO, TX 78042-0449

Priority Date: APRIL 21, 1898

Type of Historical Right: USE

Purpose (Use): STOCK

***Flow Rate:** A SPECIFIC FLOW RATE HAS NOT BEEN DECREED BECAUSE THIS USE CONSISTS OF STOCK DRINKING DIRECTLY FROM THE SOURCE, OR FROM A DITCH SYSTEM. THE FLOW RATE IS LIMITED TO THE MINIMUM AMOUNT HISTORICALLY NECESSARY TO SUSTAIN THIS PURPOSE.

***Volume:** THIS RIGHT INCLUDES THE AMOUNT OF WATER CONSUMPTIVELY USED FOR STOCKWATERING PURPOSES AT THE RATE OF 30 GALLONS PER DAY PER ANIMAL UNIT. ANIMAL UNITS SHALL BE BASED ON REASONABLE CARRYING CAPACITY AND HISTORICAL USE OF THE AREA SERVICED BY THIS WATER SOURCE.

***Source Name:** SPRING, UNNAMED TRIBUTARY OF PORCUPINE CREEK
Source Type: SURFACE WATER

***Point of Diversion and Means of Diversion:**

<u>ID</u>	<u>Govt Lot</u>	<u>Qtr Sec</u>	<u>Sec</u>	<u>Twp</u>	<u>Rge</u>	<u>County</u>
1		NENESE	3	15N	2E	CASCADE

Period of Diversion: JANUARY 1 TO DECEMBER 31

Diversion Means: LIVESTOCK DIRECT FROM SOURCE

Period of Use: JANUARY 1 TO DECEMBER 31

***Place of Use:**

<u>ID</u>	<u>Acres</u>	<u>Govt Lot</u>	<u>Qtr Sec</u>	<u>Sec</u>	<u>Twp</u>	<u>Rge</u>	<u>County</u>
1			NENESE	3	15N	2E	CASCADE

Remarks:

THE FOLLOWING ISSUES WERE IDENTIFIED BY THE DNRC DURING ITS EXAMINATION OF THIS WATER RIGHT CLAIM.

THIS CLAIM NUMBER WAS NOT INCLUDED IN THE BASIN 41J DECREE ISSUED 12/16/2010.

A BETTER UNDERSTANDING OF YOUR CLAIMED WATER RIGHT CAN BE OBTAINED BY COMPARING YOUR RIGHT WITH OTHER CLAIMS IN THE BASIN. FOR EXAMPLE, COMPARE PRIORITY DATES, FLOW RATES, VOLUMES, OR ACRES IRRIGATED. ALSO, YOUR WATER RIGHT MAY BE SUBJECT TO WATER RIGHTS IN ADJOINING SUBBASINS OR BASINS AS WELL AS BEING SUBJECT TO OTHER RIGHTS ON YOUR SOURCE OF SUPPLY. FINALLY, YOUR WATER RIGHT MAY BE SUBJECT TO INDIAN RESERVED AND FEDERAL RESERVED WATER RIGHTS.

COMPLETE DETAILS REGARDING THE DNRC PREPARATION OF THIS INTERLOCUTORY DECREE AND RELATED MATERIALS CAN BE REVIEWED AT THE OFFICE LOCATIONS IDENTIFIED IN THE DOCUMENT ENTITLED "NOTICE OF ENTRY OF INTERLOCUTORY DECREE AND NOTICE OF AVAILABILITY."

SEE GENERAL FINDINGS OF FACT AND CONCLUSIONS OF LAW FOR FURTHER EXPLANATION OF YOUR CLAIMED WATER RIGHT. THESE FINDINGS CAN BE FOUND AS INDICATED IN THE DOCUMENT ENTITLED "NOTICE OF ENTRY OF INTERLOCUTORY DECREE AND NOTICE OF AVAILABILITY." IF YOU NEED OBJECTION FORMS, OR HAVE QUESTIONS ABOUT WATER COURT PROCEDURES OR CHANGES TO YOUR RIGHT, YOU CAN CONTACT THE WATER COURT BY CALLING 1-800-624-3270 (WITHIN MONTANA ONLY) OR 1-406-586-4364, OR BY WRITING TO P.O. BOX 1389, BOZEMAN, MT 59771-1389.

**INTERLOCUTORY DECREE
SMITH RIVER
BASIN 41J
ABSTRACT OF WATER RIGHT CLAIM**

IMPORTANT NOTICE

YOUR WATER RIGHT AS SHOWN ON THIS ABSTRACT MAY HAVE CHANGES FROM YOUR WATER RIGHT AS CLAIMED OR AMENDED. AN ASTERISK (*) HAS BEEN PLACED NEXT TO EACH ITEM CHANGED BY THE MONTANA WATER COURT OR BY THE DEPARTMENT OF NATURAL RESOURCES AND CONSERVATION (DNRC) DURING THE PREPARATION OF THIS INTERLOCUTORY DECREE. THESE CHANGES ARE AUTHORIZED BY THE MONTANA SUPREME COURT WATER RIGHT CLAIMS EXAMINATION RULES OR BY ORDER OF THE WATER COURT.

OBJECTIONS MAY BE FILED ACCORDING TO THE PROCEDURES OUTLINED IN THE DOCUMENT ENTITLED "NOTICE OF ENTRY OF INTERLOCUTORY DECREE AND NOTICE OF AVAILABILITY."

Water Right Number: 41J 30135351 STATEMENT OF CLAIM
Version: 1 -- ORIGINAL RIGHT
Status: ACTIVE

Owners: DANA RANCH CO INC
PO BOX 499
LAREDO, TX 78042-0449

Priority Date: APRIL 21, 1898

Type of Historical Right: USE

Purpose (Use): STOCK

***Flow Rate:** A SPECIFIC FLOW RATE HAS NOT BEEN DECREED BECAUSE THIS USE CONSISTS OF STOCK DRINKING DIRECTLY FROM THE SOURCE, OR FROM A DITCH SYSTEM. THE FLOW RATE IS LIMITED TO THE MINIMUM AMOUNT HISTORICALLY NECESSARY TO SUSTAIN THIS PURPOSE.

***Volume:** THIS RIGHT INCLUDES THE AMOUNT OF WATER CONSUMPTIVELY USED FOR STOCKWATERING PURPOSES AT THE RATE OF 30 GALLONS PER DAY PER ANIMAL UNIT. ANIMAL UNITS SHALL BE BASED ON REASONABLE CARRYING CAPACITY AND HISTORICAL USE OF THE AREA SERVICED BY THIS WATER SOURCE.

***Source Name:** SPRING, UNNAMED TRIBUTARY OF PORCUPINE CREEK
Source Type: SURFACE WATER

Point of Diversion and Means of Diversion:

<u>ID</u>	<u>Govt Lot</u>	<u>Qtr Sec</u>	<u>Sec</u>	<u>Twp</u>	<u>Rge</u>	<u>County</u>
1		NESESW	3	15N	2E	CASCADE

Period of Diversion: JANUARY 1 TO DECEMBER 31

Diversion Means: LIVESTOCK DIRECT FROM SOURCE

Period of Use: JANUARY 1 TO DECEMBER 31

Place of Use:

<u>ID</u>	<u>Acres</u>	<u>Govt Lot</u>	<u>Qtr Sec</u>	<u>Sec</u>	<u>Twp</u>	<u>Rge</u>	<u>County</u>
1			NESESW	3	15N	2E	CASCADE

Remarks:

THE FOLLOWING ISSUES WERE IDENTIFIED BY THE DNRC DURING ITS EXAMINATION OF THIS WATER RIGHT CLAIM.

THIS CLAIM NUMBER WAS NOT INCLUDED IN THE BASIN 41J DECREE ISSUED 12/16/2010.

A BETTER UNDERSTANDING OF YOUR CLAIMED WATER RIGHT CAN BE OBTAINED BY COMPARING YOUR RIGHT WITH OTHER CLAIMS IN THE BASIN. FOR EXAMPLE, COMPARE PRIORITY DATES, FLOW RATES, VOLUMES, OR ACRES IRRIGATED. ALSO, YOUR WATER RIGHT MAY BE SUBJECT TO WATER RIGHTS IN ADJOINING SUBBASINS OR BASINS AS WELL AS BEING SUBJECT TO OTHER RIGHTS ON YOUR SOURCE OF SUPPLY. FINALLY, YOUR WATER RIGHT MAY BE SUBJECT TO INDIAN RESERVED AND FEDERAL RESERVED WATER RIGHTS.

COMPLETE DETAILS REGARDING THE DNRC PREPARATION OF THIS INTERLOCUTORY DECREE AND RELATED MATERIALS CAN BE REVIEWED AT THE OFFICE LOCATIONS IDENTIFIED IN THE DOCUMENT ENTITLED "NOTICE OF ENTRY OF INTERLOCUTORY DECREE AND NOTICE OF AVAILABILITY."

SEE GENERAL FINDINGS OF FACT AND CONCLUSIONS OF LAW FOR FURTHER EXPLANATION OF YOUR CLAIMED WATER RIGHT. THESE FINDINGS CAN BE FOUND AS INDICATED IN THE DOCUMENT ENTITLED "NOTICE OF ENTRY OF INTERLOCUTORY DECREE AND NOTICE OF AVAILABILITY." IF YOU NEED OBJECTION FORMS, OR HAVE QUESTIONS ABOUT WATER COURT PROCEDURES OR CHANGES TO YOUR RIGHT, YOU CAN CONTACT THE WATER COURT BY CALLING 1-800-624-3270 (WITHIN MONTANA ONLY) OR 1-406-586-4364, OR BY WRITING TO P.O. BOX 1389, BOZEMAN, MT 59771-1389.

**INTERLOCUTORY DECREE
SMITH RIVER
BASIN 41J
ABSTRACT OF WATER RIGHT CLAIM**

IMPORTANT NOTICE

YOUR WATER RIGHT AS SHOWN ON THIS ABSTRACT MAY HAVE CHANGES FROM YOUR WATER RIGHT AS CLAIMED OR AMENDED. AN ASTERISK (*) HAS BEEN PLACED NEXT TO EACH ITEM CHANGED BY THE MONTANA WATER COURT OR BY THE DEPARTMENT OF NATURAL RESOURCES AND CONSERVATION (DNRC) DURING THE PREPARATION OF THIS INTERLOCUTORY DECREE. THESE CHANGES ARE AUTHORIZED BY THE MONTANA SUPREME COURT WATER RIGHT CLAIMS EXAMINATION RULES OR BY ORDER OF THE WATER COURT.

OBJECTIONS MAY BE FILED ACCORDING TO THE PROCEDURES OUTLINED IN THE DOCUMENT ENTITLED "NOTICE OF ENTRY OF INTERLOCUTORY DECREE AND NOTICE OF AVAILABILITY."

Water Right Number: 41J 30135359 STATEMENT OF CLAIM
Version: 1 -- ORIGINAL RIGHT
Status: ACTIVE

Owners: DANA RANCH CO INC
PO BOX 499
LAREDO, TX 78042-0449

Priority Date: APRIL 21, 1898

Type of Historical Right: USE

Purpose (Use): STOCK

***Flow Rate:** A SPECIFIC FLOW RATE HAS NOT BEEN DECREED BECAUSE THIS USE CONSISTS OF STOCK DRINKING DIRECTLY FROM THE SOURCE, OR FROM A DITCH SYSTEM. THE FLOW RATE IS LIMITED TO THE MINIMUM AMOUNT HISTORICALLY NECESSARY TO SUSTAIN THIS PURPOSE.

***Volume:** THIS RIGHT INCLUDES THE AMOUNT OF WATER CONSUMPTIVELY USED FOR STOCKWATERING PURPOSES AT THE RATE OF 30 GALLONS PER DAY PER ANIMAL UNIT. ANIMAL UNITS SHALL BE BASED ON REASONABLE CARRYING CAPACITY AND HISTORICAL USE OF THE AREA SERVICED BY THIS WATER SOURCE.

***Source Name:** SPRING, UNNAMED TRIBUTARY OF PORCUPINE CREEK
Source Type: SURFACE WATER

Point of Diversion and Means of Diversion:

<u>ID</u>	<u>Govt Lot</u>	<u>Qtr Sec</u>	<u>Sec</u>	<u>Twp</u>	<u>Rge</u>	<u>County</u>
1		NENESW	3	15N	2E	CASCADE

Period of Diversion: JANUARY 1 TO DECEMBER 31

Diversion Means: LIVESTOCK DIRECT FROM SOURCE

Period of Use: JANUARY 1 TO DECEMBER 31

Place of Use:

<u>ID</u>	<u>Acres</u>	<u>Govt Lot</u>	<u>Qtr Sec</u>	<u>Sec</u>	<u>Twp</u>	<u>Rge</u>	<u>County</u>
1			NENESW	3	15N	2E	CASCADE

Remarks:

THE FOLLOWING ISSUES WERE IDENTIFIED BY THE DNRC DURING ITS EXAMINATION OF THIS WATER RIGHT CLAIM.

THIS CLAIM NUMBER WAS NOT INCLUDED IN THE BASIN 41J DECREE ISSUED 12/16/2010.

A BETTER UNDERSTANDING OF YOUR CLAIMED WATER RIGHT CAN BE OBTAINED BY COMPARING YOUR RIGHT WITH OTHER CLAIMS IN THE BASIN. FOR EXAMPLE, COMPARE PRIORITY DATES, FLOW RATES, VOLUMES, OR ACRES IRRIGATED. ALSO, YOUR WATER RIGHT MAY BE SUBJECT TO WATER RIGHTS IN ADJOINING SUBBASINS OR BASINS AS WELL AS BEING SUBJECT TO OTHER RIGHTS ON YOUR SOURCE OF SUPPLY. FINALLY, YOUR WATER RIGHT MAY BE SUBJECT TO INDIAN RESERVED AND FEDERAL RESERVED WATER RIGHTS.

COMPLETE DETAILS REGARDING THE DNRC PREPARATION OF THIS INTERLOCUTORY DECREE AND RELATED MATERIALS CAN BE REVIEWED AT THE OFFICE LOCATIONS IDENTIFIED IN THE DOCUMENT ENTITLED "NOTICE OF ENTRY OF INTERLOCUTORY DECREE AND NOTICE OF AVAILABILITY."

SEE GENERAL FINDINGS OF FACT AND CONCLUSIONS OF LAW FOR FURTHER EXPLANATION OF YOUR CLAIMED WATER RIGHT. THESE FINDINGS CAN BE FOUND AS INDICATED IN THE DOCUMENT ENTITLED "NOTICE OF ENTRY OF INTERLOCUTORY DECREE AND NOTICE OF AVAILABILITY." IF YOU NEED OBJECTION FORMS, OR HAVE QUESTIONS ABOUT WATER COURT PROCEDURES OR CHANGES TO YOUR RIGHT, YOU CAN CONTACT THE WATER COURT BY CALLING 1-800-624-3270 (WITHIN MONTANA ONLY) OR 1-406-586-4364, OR BY WRITING TO P.O. BOX 1389, BOZEMAN, MT 59771-1389.

**INTERLOCUTORY DECREE
SMITH RIVER
BASIN 41J
ABSTRACT OF WATER RIGHT CLAIM**

IMPORTANT NOTICE

YOUR WATER RIGHT AS SHOWN ON THIS ABSTRACT MAY HAVE CHANGES FROM YOUR WATER RIGHT AS CLAIMED OR AMENDED. AN ASTERISK (*) HAS BEEN PLACED NEXT TO EACH ITEM CHANGED BY THE MONTANA WATER COURT OR BY THE DEPARTMENT OF NATURAL RESOURCES AND CONSERVATION (DNRC) DURING THE PREPARATION OF THIS INTERLOCUTORY DECREE. THESE CHANGES ARE AUTHORIZED BY THE MONTANA SUPREME COURT WATER RIGHT CLAIMS EXAMINATION RULES OR BY ORDER OF THE WATER COURT.

OBJECTIONS MAY BE FILED ACCORDING TO THE PROCEDURES OUTLINED IN THE DOCUMENT ENTITLED "NOTICE OF ENTRY OF INTERLOCUTORY DECREE AND NOTICE OF AVAILABILITY."

Water Right Number: 41J 30135363 STATEMENT OF CLAIM
Version: 1 -- ORIGINAL RIGHT
Status: ACTIVE

Owners: DANA RANCH CO INC
PO BOX 499
LAREDO, TX 78042-0449

Priority Date: APRIL 21, 1898

Type of Historical Right: USE

Purpose (Use): STOCK

***Flow Rate:** A SPECIFIC FLOW RATE HAS NOT BEEN DECREED BECAUSE THIS USE CONSISTS OF STOCK DRINKING DIRECTLY FROM THE SOURCE, OR FROM A DITCH SYSTEM. THE FLOW RATE IS LIMITED TO THE MINIMUM AMOUNT HISTORICALLY NECESSARY TO SUSTAIN THIS PURPOSE.

***Volume:** THIS RIGHT INCLUDES THE AMOUNT OF WATER CONSUMPTIVELY USED FOR STOCKWATERING PURPOSES AT THE RATE OF 30 GALLONS PER DAY PER ANIMAL UNIT. ANIMAL UNITS SHALL BE BASED ON REASONABLE CARRYING CAPACITY AND HISTORICAL USE OF THE AREA SERVICED BY THIS WATER SOURCE.

***Source Name:** SPRING, UNNAMED TRIBUTARY OF PORCUPINE CREEK
Source Type: SURFACE WATER

Point of Diversion and Means of Diversion:

<u>ID</u>	<u>Govt Lot</u>	<u>Qtr Sec</u>	<u>Sec</u>	<u>Twp</u>	<u>Rge</u>	<u>County</u>
1		SWSWSW	3	15N	2E	CASCADE

Period of Diversion: JANUARY 1 TO DECEMBER 31

Diversion Means: LIVESTOCK DIRECT FROM SOURCE

Period of Use: JANUARY 1 TO DECEMBER 31

Place of Use:

<u>ID</u>	<u>Acres</u>	<u>Govt Lot</u>	<u>Qtr Sec</u>	<u>Sec</u>	<u>Twp</u>	<u>Rge</u>	<u>County</u>
1			SWSWSW	3	15N	2E	CASCADE

Remarks:

THE FOLLOWING ISSUES WERE IDENTIFIED BY THE DNRC DURING ITS EXAMINATION OF THIS WATER RIGHT CLAIM.

THIS CLAIM NUMBER WAS NOT INCLUDED IN THE BASIN 41J DECREE ISSUED 12/16/2010.

A BETTER UNDERSTANDING OF YOUR CLAIMED WATER RIGHT CAN BE OBTAINED BY COMPARING YOUR RIGHT WITH OTHER CLAIMS IN THE BASIN. FOR EXAMPLE, COMPARE PRIORITY DATES, FLOW RATES, VOLUMES, OR ACRES IRRIGATED. ALSO, YOUR WATER RIGHT MAY BE SUBJECT TO WATER RIGHTS IN ADJOINING SUBBASINS OR BASINS AS WELL AS BEING SUBJECT TO OTHER RIGHTS ON YOUR SOURCE OF SUPPLY. FINALLY, YOUR WATER RIGHT MAY BE SUBJECT TO INDIAN RESERVED AND FEDERAL RESERVED WATER RIGHTS.

COMPLETE DETAILS REGARDING THE DNRC PREPARATION OF THIS INTERLOCUTORY DECREE AND RELATED MATERIALS CAN BE REVIEWED AT THE OFFICE LOCATIONS IDENTIFIED IN THE DOCUMENT ENTITLED "NOTICE OF ENTRY OF INTERLOCUTORY DECREE AND NOTICE OF AVAILABILITY."

SEE GENERAL FINDINGS OF FACT AND CONCLUSIONS OF LAW FOR FURTHER EXPLANATION OF YOUR CLAIMED WATER RIGHT. THESE FINDINGS CAN BE FOUND AS INDICATED IN THE DOCUMENT ENTITLED "NOTICE OF ENTRY OF INTERLOCUTORY DECREE AND NOTICE OF AVAILABILITY." IF YOU NEED OBJECTION FORMS, OR HAVE QUESTIONS ABOUT WATER COURT PROCEDURES OR CHANGES TO YOUR RIGHT, YOU CAN CONTACT THE WATER COURT BY CALLING 1-800-624-3270 (WITHIN MONTANA ONLY) OR 1-406-586-4364, OR BY WRITING TO P.O. BOX 1389, BOZEMAN, MT 59771-1389.

**INTERLOCUTORY DECREE
SMITH RIVER
BASIN 41J
ABSTRACT OF WATER RIGHT CLAIM**

IMPORTANT NOTICE

YOUR WATER RIGHT AS SHOWN ON THIS ABSTRACT MAY HAVE CHANGES FROM YOUR WATER RIGHT AS CLAIMED OR AMENDED. AN ASTERISK (*) HAS BEEN PLACED NEXT TO EACH ITEM CHANGED BY THE MONTANA WATER COURT OR BY THE DEPARTMENT OF NATURAL RESOURCES AND CONSERVATION (DNRC) DURING THE PREPARATION OF THIS INTERLOCUTORY DECREE. THESE CHANGES ARE AUTHORIZED BY THE MONTANA SUPREME COURT WATER RIGHT CLAIMS EXAMINATION RULES OR BY ORDER OF THE WATER COURT.

OBJECTIONS MAY BE FILED ACCORDING TO THE PROCEDURES OUTLINED IN THE DOCUMENT ENTITLED "NOTICE OF ENTRY OF INTERLOCUTORY DECREE AND NOTICE OF AVAILABILITY."

Water Right Number: 41J 30135365 STATEMENT OF CLAIM
Version: 1 -- ORIGINAL RIGHT
Status: ACTIVE

Owners: DANA RANCH CO INC
PO BOX 499
LAREDO, TX 78042-0449

Priority Date: APRIL 21, 1898

Type of Historical Right: USE

Purpose (Use): STOCK

***Flow Rate:** A SPECIFIC FLOW RATE HAS NOT BEEN DECREED BECAUSE THIS USE CONSISTS OF STOCK DRINKING DIRECTLY FROM THE SOURCE, OR FROM A DITCH SYSTEM. THE FLOW RATE IS LIMITED TO THE MINIMUM AMOUNT HISTORICALLY NECESSARY TO SUSTAIN THIS PURPOSE.

***Volume:** THIS RIGHT INCLUDES THE AMOUNT OF WATER CONSUMPTIVELY USED FOR STOCKWATERING PURPOSES AT THE RATE OF 30 GALLONS PER DAY PER ANIMAL UNIT. ANIMAL UNITS SHALL BE BASED ON REASONABLE CARRYING CAPACITY AND HISTORICAL USE OF THE AREA SERVICED BY THIS WATER SOURCE.

***Source Name:** SPRING, UNNAMED TRIBUTARY OF PORCUPINE CREEK
Source Type: SURFACE WATER

***Point of Diversion and Means of Diversion:**

<u>ID</u>	<u>Govt Lot</u>	<u>Qtr Sec</u>	<u>Sec</u>	<u>Twp</u>	<u>Rge</u>	<u>County</u>
1		SESWW	3	15N	2E	CASCADE

Period of Diversion: JANUARY 1 TO DECEMBER 31

Diversion Means: LIVESTOCK DIRECT FROM SOURCE

Period of Use: JANUARY 1 TO DECEMBER 31

***Place of Use:**

<u>ID</u>	<u>Acres</u>	<u>Govt Lot</u>	<u>Qtr Sec</u>	<u>Sec</u>	<u>Twp</u>	<u>Rge</u>	<u>County</u>
1			SESWW	3	15N	2E	CASCADE

Remarks:

THE FOLLOWING ISSUES WERE IDENTIFIED BY THE DNRC DURING ITS EXAMINATION OF THIS WATER RIGHT CLAIM.

THIS CLAIM NUMBER WAS NOT INCLUDED IN THE BASIN 41J DECREE ISSUED 12/16/2010.

A BETTER UNDERSTANDING OF YOUR CLAIMED WATER RIGHT CAN BE OBTAINED BY COMPARING YOUR RIGHT WITH OTHER CLAIMS IN THE BASIN. FOR EXAMPLE, COMPARE PRIORITY DATES, FLOW RATES, VOLUMES, OR ACRES IRRIGATED. ALSO, YOUR WATER RIGHT MAY BE SUBJECT TO WATER RIGHTS IN ADJOINING SUBBASINS OR BASINS AS WELL AS BEING SUBJECT TO OTHER RIGHTS ON YOUR SOURCE OF SUPPLY. FINALLY, YOUR WATER RIGHT MAY BE SUBJECT TO INDIAN RESERVED AND FEDERAL RESERVED WATER RIGHTS.

COMPLETE DETAILS REGARDING THE DNRC PREPARATION OF THIS INTERLOCUTORY DECREE AND RELATED MATERIALS CAN BE REVIEWED AT THE OFFICE LOCATIONS IDENTIFIED IN THE DOCUMENT ENTITLED "NOTICE OF ENTRY OF INTERLOCUTORY DECREE AND NOTICE OF AVAILABILITY."

SEE GENERAL FINDINGS OF FACT AND CONCLUSIONS OF LAW FOR FURTHER EXPLANATION OF YOUR CLAIMED WATER RIGHT. THESE FINDINGS CAN BE FOUND AS INDICATED IN THE DOCUMENT ENTITLED "NOTICE OF ENTRY OF INTERLOCUTORY DECREE AND NOTICE OF AVAILABILITY." IF YOU NEED OBJECTION FORMS, OR HAVE QUESTIONS ABOUT WATER COURT PROCEDURES OR CHANGES TO YOUR RIGHT, YOU CAN CONTACT THE WATER COURT BY CALLING 1-800-624-3270 (WITHIN MONTANA ONLY) OR 1-406-586-4364, OR BY WRITING TO P.O. BOX 1389, BOZEMAN, MT 59771-1389.

**INTERLOCUTORY DECREE
SMITH RIVER
BASIN 41J
ABSTRACT OF WATER RIGHT CLAIM**

IMPORTANT NOTICE

YOUR WATER RIGHT AS SHOWN ON THIS ABSTRACT MAY HAVE CHANGES FROM YOUR WATER RIGHT AS CLAIMED OR AMENDED. AN ASTERISK (*) HAS BEEN PLACED NEXT TO EACH ITEM CHANGED BY THE MONTANA WATER COURT OR BY THE DEPARTMENT OF NATURAL RESOURCES AND CONSERVATION (DNRC) DURING THE PREPARATION OF THIS INTERLOCUTORY DECREE. THESE CHANGES ARE AUTHORIZED BY THE MONTANA SUPREME COURT WATER RIGHT CLAIMS EXAMINATION RULES OR BY ORDER OF THE WATER COURT.

OBJECTIONS MAY BE FILED ACCORDING TO THE PROCEDURES OUTLINED IN THE DOCUMENT ENTITLED "NOTICE OF ENTRY OF INTERLOCUTORY DECREE AND NOTICE OF AVAILABILITY."

Water Right Number: 41J 30135367 STATEMENT OF CLAIM
Version: 1 -- ORIGINAL RIGHT
Status: ACTIVE

Owners: DANA RANCH CO INC
PO BOX 499
LAREDO, TX 78042-0449

Priority Date: APRIL 21, 1898

Type of Historical Right: USE

Purpose (Use): STOCK

***Flow Rate:** A SPECIFIC FLOW RATE HAS NOT BEEN DECREED BECAUSE THIS USE CONSISTS OF STOCK DRINKING DIRECTLY FROM THE SOURCE, OR FROM A DITCH SYSTEM. THE FLOW RATE IS LIMITED TO THE MINIMUM AMOUNT HISTORICALLY NECESSARY TO SUSTAIN THIS PURPOSE.

***Volume:** THIS RIGHT INCLUDES THE AMOUNT OF WATER CONSUMPTIVELY USED FOR STOCKWATERING PURPOSES AT THE RATE OF 30 GALLONS PER DAY PER ANIMAL UNIT. ANIMAL UNITS SHALL BE BASED ON REASONABLE CARRYING CAPACITY AND HISTORICAL USE OF THE AREA SERVICED BY THIS WATER SOURCE.

***Source Name:** SPRING, UNNAMED TRIBUTARY OF PORCUPINE CREEK
Source Type: SURFACE WATER

Point of Diversion and Means of Diversion:

<u>ID</u>	<u>Govt Lot</u>	<u>Qtr Sec</u>	<u>Sec</u>	<u>Twp</u>	<u>Rge</u>	<u>County</u>
1		SWSENE	3	15N	2E	CASCADE

Period of Diversion: JANUARY 1 TO DECEMBER 31

Diversion Means: LIVESTOCK DIRECT FROM SOURCE

Period of Use: JANUARY 1 TO DECEMBER 31

Place of Use:

<u>ID</u>	<u>Acres</u>	<u>Govt Lot</u>	<u>Qtr Sec</u>	<u>Sec</u>	<u>Twp</u>	<u>Rge</u>	<u>County</u>
1			SWSENE	3	15N	2E	CASCADE

Remarks:

THE FOLLOWING ISSUES WERE IDENTIFIED BY THE DNRC DURING ITS EXAMINATION OF THIS WATER RIGHT CLAIM.

THIS CLAIM NUMBER WAS NOT INCLUDED IN THE BASIN 41J DECREE ISSUED 12/16/2010.

A BETTER UNDERSTANDING OF YOUR CLAIMED WATER RIGHT CAN BE OBTAINED BY COMPARING YOUR RIGHT WITH OTHER CLAIMS IN THE BASIN. FOR EXAMPLE, COMPARE PRIORITY DATES, FLOW RATES, VOLUMES, OR ACRES IRRIGATED. ALSO, YOUR WATER RIGHT MAY BE SUBJECT TO WATER RIGHTS IN ADJOINING SUBBASINS OR BASINS AS WELL AS BEING SUBJECT TO OTHER RIGHTS ON YOUR SOURCE OF SUPPLY. FINALLY, YOUR WATER RIGHT MAY BE SUBJECT TO INDIAN RESERVED AND FEDERAL RESERVED WATER RIGHTS.

COMPLETE DETAILS REGARDING THE DNRC PREPARATION OF THIS INTERLOCUTORY DECREE AND RELATED MATERIALS CAN BE REVIEWED AT THE OFFICE LOCATIONS IDENTIFIED IN THE DOCUMENT ENTITLED "NOTICE OF ENTRY OF INTERLOCUTORY DECREE AND NOTICE OF AVAILABILITY."

SEE GENERAL FINDINGS OF FACT AND CONCLUSIONS OF LAW FOR FURTHER EXPLANATION OF YOUR CLAIMED WATER RIGHT. THESE FINDINGS CAN BE FOUND AS INDICATED IN THE DOCUMENT ENTITLED "NOTICE OF ENTRY OF INTERLOCUTORY DECREE AND NOTICE OF AVAILABILITY." IF YOU NEED OBJECTION FORMS, OR HAVE QUESTIONS ABOUT WATER COURT PROCEDURES OR CHANGES TO YOUR RIGHT, YOU CAN CONTACT THE WATER COURT BY CALLING 1-800-624-3270 (WITHIN MONTANA ONLY) OR 1-406-586-4364, OR BY WRITING TO P.O. BOX 1389, BOZEMAN, MT 59771-1389.

**INTERLOCUTORY DECREE
SMITH RIVER
BASIN 41J
ABSTRACT OF WATER RIGHT CLAIM**

IMPORTANT NOTICE

YOUR WATER RIGHT AS SHOWN ON THIS ABSTRACT MAY HAVE CHANGES FROM YOUR WATER RIGHT AS CLAIMED OR AMENDED. AN ASTERISK (*) HAS BEEN PLACED NEXT TO EACH ITEM CHANGED BY THE MONTANA WATER COURT OR BY THE DEPARTMENT OF NATURAL RESOURCES AND CONSERVATION (DNRC) DURING THE PREPARATION OF THIS INTERLOCUTORY DECREE. THESE CHANGES ARE AUTHORIZED BY THE MONTANA SUPREME COURT WATER RIGHT CLAIMS EXAMINATION RULES OR BY ORDER OF THE WATER COURT.

OBJECTIONS MAY BE FILED ACCORDING TO THE PROCEDURES OUTLINED IN THE DOCUMENT ENTITLED "NOTICE OF ENTRY OF INTERLOCUTORY DECREE AND NOTICE OF AVAILABILITY."

Water Right Number: 41J 30135370 STATEMENT OF CLAIM
Version: 1 -- ORIGINAL RIGHT
Status: ACTIVE

Owners: DANA RANCH CO INC
PO BOX 499
LAREDO, TX 78042-0449

Priority Date: APRIL 21, 1898

Type of Historical Right: USE

Purpose (Use): STOCK

***Flow Rate:** A SPECIFIC FLOW RATE HAS NOT BEEN DECREED BECAUSE THIS USE CONSISTS OF STOCK DRINKING DIRECTLY FROM THE SOURCE, OR FROM A DITCH SYSTEM. THE FLOW RATE IS LIMITED TO THE MINIMUM AMOUNT HISTORICALLY NECESSARY TO SUSTAIN THIS PURPOSE.

***Volume:** THIS RIGHT INCLUDES THE AMOUNT OF WATER CONSUMPTIVELY USED FOR STOCKWATERING PURPOSES AT THE RATE OF 30 GALLONS PER DAY PER ANIMAL UNIT. ANIMAL UNITS SHALL BE BASED ON REASONABLE CARRYING CAPACITY AND HISTORICAL USE OF THE AREA SERVICED BY THIS WATER SOURCE.

***Source Name:** SPRING, UNNAMED TRIBUTARY OF PORCUPINE CREEK
Source Type: SURFACE WATER

Point of Diversion and Means of Diversion:

<u>ID</u>	<u>Govt Lot</u>	<u>Qtr Sec</u>	<u>Sec</u>	<u>Twp</u>	<u>Rge</u>	<u>County</u>
1		SWNESW	3	15N	2E	CASCADE

Period of Diversion: JANUARY 1 TO DECEMBER 31

Diversion Means: LIVESTOCK DIRECT FROM SOURCE

Period of Use: JANUARY 1 TO DECEMBER 31

Place of Use:

<u>ID</u>	<u>Acres</u>	<u>Govt Lot</u>	<u>Qtr Sec</u>	<u>Sec</u>	<u>Twp</u>	<u>Rge</u>	<u>County</u>
1			SWNESW	3	15N	2E	CASCADE

Remarks:

THE FOLLOWING ISSUES WERE IDENTIFIED BY THE DNRC DURING ITS EXAMINATION OF THIS WATER RIGHT CLAIM.

THIS CLAIM NUMBER WAS NOT INCLUDED IN THE BASIN 41J DECREE ISSUED 12/16/2010.

A BETTER UNDERSTANDING OF YOUR CLAIMED WATER RIGHT CAN BE OBTAINED BY COMPARING YOUR RIGHT WITH OTHER CLAIMS IN THE BASIN. FOR EXAMPLE, COMPARE PRIORITY DATES, FLOW RATES, VOLUMES, OR ACRES IRRIGATED. ALSO, YOUR WATER RIGHT MAY BE SUBJECT TO WATER RIGHTS IN ADJOINING SUBBASINS OR BASINS AS WELL AS BEING SUBJECT TO OTHER RIGHTS ON YOUR SOURCE OF SUPPLY. FINALLY, YOUR WATER RIGHT MAY BE SUBJECT TO INDIAN RESERVED AND FEDERAL RESERVED WATER RIGHTS.

COMPLETE DETAILS REGARDING THE DNRC PREPARATION OF THIS INTERLOCUTORY DECREE AND RELATED MATERIALS CAN BE REVIEWED AT THE OFFICE LOCATIONS IDENTIFIED IN THE DOCUMENT ENTITLED "NOTICE OF ENTRY OF INTERLOCUTORY DECREE AND NOTICE OF AVAILABILITY."

SEE GENERAL FINDINGS OF FACT AND CONCLUSIONS OF LAW FOR FURTHER EXPLANATION OF YOUR CLAIMED WATER RIGHT. THESE FINDINGS CAN BE FOUND AS INDICATED IN THE DOCUMENT ENTITLED "NOTICE OF ENTRY OF INTERLOCUTORY DECREE AND NOTICE OF AVAILABILITY." IF YOU NEED OBJECTION FORMS, OR HAVE QUESTIONS ABOUT WATER COURT PROCEDURES OR CHANGES TO YOUR RIGHT, YOU CAN CONTACT THE WATER COURT BY CALLING 1-800-624-3270 (WITHIN MONTANA ONLY) OR 1-406-586-4364, OR BY WRITING TO P.O. BOX 1389, BOZEMAN, MT 59771-1389.

**INTERLOCUTORY DECREE
SMITH RIVER
BASIN 41J
ABSTRACT OF WATER RIGHT CLAIM**

IMPORTANT NOTICE

YOUR WATER RIGHT AS SHOWN ON THIS ABSTRACT MAY HAVE CHANGES FROM YOUR WATER RIGHT AS CLAIMED OR AMENDED. AN ASTERISK (*) HAS BEEN PLACED NEXT TO EACH ITEM CHANGED BY THE MONTANA WATER COURT OR BY THE DEPARTMENT OF NATURAL RESOURCES AND CONSERVATION (DNRC) DURING THE PREPARATION OF THIS INTERLOCUTORY DECREE. THESE CHANGES ARE AUTHORIZED BY THE MONTANA SUPREME COURT WATER RIGHT CLAIMS EXAMINATION RULES OR BY ORDER OF THE WATER COURT.

OBJECTIONS MAY BE FILED ACCORDING TO THE PROCEDURES OUTLINED IN THE DOCUMENT ENTITLED "NOTICE OF ENTRY OF INTERLOCUTORY DECREE AND NOTICE OF AVAILABILITY."

Water Right Number: 41J 30135373 STATEMENT OF CLAIM
Version: 1 -- ORIGINAL RIGHT
Status: ACTIVE

Owners: DANA RANCH CO INC
PO BOX 499
LAREDO, TX 78042-0449

Priority Date: APRIL 21, 1898

Type of Historical Right: USE

Purpose (Use): STOCK

***Flow Rate:** A SPECIFIC FLOW RATE HAS NOT BEEN DECREED BECAUSE THIS USE CONSISTS OF STOCK DRINKING DIRECTLY FROM THE SOURCE, OR FROM A DITCH SYSTEM. THE FLOW RATE IS LIMITED TO THE MINIMUM AMOUNT HISTORICALLY NECESSARY TO SUSTAIN THIS PURPOSE.

***Volume:** THIS RIGHT INCLUDES THE AMOUNT OF WATER CONSUMPTIVELY USED FOR STOCKWATERING PURPOSES AT THE RATE OF 30 GALLONS PER DAY PER ANIMAL UNIT. ANIMAL UNITS SHALL BE BASED ON REASONABLE CARRYING CAPACITY AND HISTORICAL USE OF THE AREA SERVICED BY THIS WATER SOURCE.

***Source Name:** SPRING, UNNAMED TRIBUTARY OF PORCUPINE CREEK
Source Type: SURFACE WATER

Point of Diversion and Means of Diversion:

<u>ID</u>	<u>Govt Lot</u>	<u>Qtr Sec</u>	<u>Sec</u>	<u>Twp</u>	<u>Rge</u>	<u>County</u>
1		SESENE	3	15N	2E	CASCADE

Period of Diversion: JANUARY 1 TO DECEMBER 31

Diversion Means: LIVESTOCK DIRECT FROM SOURCE

Period of Use: JANUARY 1 TO DECEMBER 31

Place of Use:

<u>ID</u>	<u>Acres</u>	<u>Govt Lot</u>	<u>Qtr Sec</u>	<u>Sec</u>	<u>Twp</u>	<u>Rge</u>	<u>County</u>
1			SESENE	3	15N	2E	CASCADE

Remarks:

THE FOLLOWING ISSUES WERE IDENTIFIED BY THE DNRC DURING ITS EXAMINATION OF THIS WATER RIGHT CLAIM.

THIS CLAIM NUMBER WAS NOT INCLUDED IN THE BASIN 41J DECREE ISSUED 12/16/2010.

A BETTER UNDERSTANDING OF YOUR CLAIMED WATER RIGHT CAN BE OBTAINED BY COMPARING YOUR RIGHT WITH OTHER CLAIMS IN THE BASIN. FOR EXAMPLE, COMPARE PRIORITY DATES, FLOW RATES, VOLUMES, OR ACRES IRRIGATED. ALSO, YOUR WATER RIGHT MAY BE SUBJECT TO WATER RIGHTS IN ADJOINING SUBBASINS OR BASINS AS WELL AS BEING SUBJECT TO OTHER RIGHTS ON YOUR SOURCE OF SUPPLY. FINALLY, YOUR WATER RIGHT MAY BE SUBJECT TO INDIAN RESERVED AND FEDERAL RESERVED WATER RIGHTS.

COMPLETE DETAILS REGARDING THE DNRC PREPARATION OF THIS INTERLOCUTORY DECREE AND RELATED MATERIALS CAN BE REVIEWED AT THE OFFICE LOCATIONS IDENTIFIED IN THE DOCUMENT ENTITLED "NOTICE OF ENTRY OF INTERLOCUTORY DECREE AND NOTICE OF AVAILABILITY."

SEE GENERAL FINDINGS OF FACT AND CONCLUSIONS OF LAW FOR FURTHER EXPLANATION OF YOUR CLAIMED WATER RIGHT. THESE FINDINGS CAN BE FOUND AS INDICATED IN THE DOCUMENT ENTITLED "NOTICE OF ENTRY OF INTERLOCUTORY DECREE AND NOTICE OF AVAILABILITY." IF YOU NEED OBJECTION FORMS, OR HAVE QUESTIONS ABOUT WATER COURT PROCEDURES OR CHANGES TO YOUR RIGHT, YOU CAN CONTACT THE WATER COURT BY CALLING 1-800-624-3270 (WITHIN MONTANA ONLY) OR 1-406-586-4364, OR BY WRITING TO P.O. BOX 1389, BOZEMAN, MT 59771-1389.

**INTERLOCUTORY DECREE
SMITH RIVER
BASIN 41J
ABSTRACT OF WATER RIGHT CLAIM**

IMPORTANT NOTICE

YOUR WATER RIGHT AS SHOWN ON THIS ABSTRACT MAY HAVE CHANGES FROM YOUR WATER RIGHT AS CLAIMED OR AMENDED. AN ASTERISK (*) HAS BEEN PLACED NEXT TO EACH ITEM CHANGED BY THE MONTANA WATER COURT OR BY THE DEPARTMENT OF NATURAL RESOURCES AND CONSERVATION (DNRC) DURING THE PREPARATION OF THIS INTERLOCUTORY DECREE. THESE CHANGES ARE AUTHORIZED BY THE MONTANA SUPREME COURT WATER RIGHT CLAIMS EXAMINATION RULES OR BY ORDER OF THE WATER COURT.

OBJECTIONS MAY BE FILED ACCORDING TO THE PROCEDURES OUTLINED IN THE DOCUMENT ENTITLED "NOTICE OF ENTRY OF INTERLOCUTORY DECREE AND NOTICE OF AVAILABILITY."

Water Right Number: 41J 30135375 STATEMENT OF CLAIM
Version: 1 -- ORIGINAL RIGHT
Status: ACTIVE

Owners: DANA RANCH CO INC
PO BOX 499
LAREDO, TX 78042-0449

Priority Date: APRIL 21, 1898

Type of Historical Right: USE

Purpose (Use): STOCK

***Flow Rate:** A SPECIFIC FLOW RATE HAS NOT BEEN DECREED BECAUSE THIS USE CONSISTS OF STOCK DRINKING DIRECTLY FROM THE SOURCE, OR FROM A DITCH SYSTEM. THE FLOW RATE IS LIMITED TO THE MINIMUM AMOUNT HISTORICALLY NECESSARY TO SUSTAIN THIS PURPOSE.

***Volume:** THIS RIGHT INCLUDES THE AMOUNT OF WATER CONSUMPTIVELY USED FOR STOCKWATERING PURPOSES AT THE RATE OF 30 GALLONS PER DAY PER ANIMAL UNIT. ANIMAL UNITS SHALL BE BASED ON REASONABLE CARRYING CAPACITY AND HISTORICAL USE OF THE AREA SERVICED BY THIS WATER SOURCE.

***Source Name:** SPRING, UNNAMED TRIBUTARY OF PORCUPINE CREEK
Source Type: SURFACE WATER

Point of Diversion and Means of Diversion:

<u>ID</u>	<u>Govt Lot</u>	<u>Qtr Sec</u>	<u>Sec</u>	<u>Twp</u>	<u>Rge</u>	<u>County</u>
1		NWSESE	4	15N	2E	CASCADE

Period of Diversion: JANUARY 1 TO DECEMBER 31

Diversion Means: LIVESTOCK DIRECT FROM SOURCE

Period of Use: JANUARY 1 TO DECEMBER 31

Place of Use:

<u>ID</u>	<u>Acres</u>	<u>Govt Lot</u>	<u>Qtr Sec</u>	<u>Sec</u>	<u>Twp</u>	<u>Rge</u>	<u>County</u>
1			NWSESE	4	15N	2E	CASCADE

Remarks:

THE FOLLOWING ISSUES WERE IDENTIFIED BY THE DNRC DURING ITS EXAMINATION OF THIS WATER RIGHT CLAIM.

THIS CLAIM NUMBER WAS NOT INCLUDED IN THE BASIN 41J DECREE ISSUED 12/16/2010.

A BETTER UNDERSTANDING OF YOUR CLAIMED WATER RIGHT CAN BE OBTAINED BY COMPARING YOUR RIGHT WITH OTHER CLAIMS IN THE BASIN. FOR EXAMPLE, COMPARE PRIORITY DATES, FLOW RATES, VOLUMES, OR ACRES IRRIGATED. ALSO, YOUR WATER RIGHT MAY BE SUBJECT TO WATER RIGHTS IN ADJOINING SUBBASINS OR BASINS AS WELL AS BEING SUBJECT TO OTHER RIGHTS ON YOUR SOURCE OF SUPPLY. FINALLY, YOUR WATER RIGHT MAY BE SUBJECT TO INDIAN RESERVED AND FEDERAL RESERVED WATER RIGHTS.

COMPLETE DETAILS REGARDING THE DNRC PREPARATION OF THIS INTERLOCUTORY DECREE AND RELATED MATERIALS CAN BE REVIEWED AT THE OFFICE LOCATIONS IDENTIFIED IN THE DOCUMENT ENTITLED "NOTICE OF ENTRY OF INTERLOCUTORY DECREE AND NOTICE OF AVAILABILITY."

SEE GENERAL FINDINGS OF FACT AND CONCLUSIONS OF LAW FOR FURTHER EXPLANATION OF YOUR CLAIMED WATER RIGHT. THESE FINDINGS CAN BE FOUND AS INDICATED IN THE DOCUMENT ENTITLED "NOTICE OF ENTRY OF INTERLOCUTORY DECREE AND NOTICE OF AVAILABILITY." IF YOU NEED OBJECTION FORMS, OR HAVE QUESTIONS ABOUT WATER COURT PROCEDURES OR CHANGES TO YOUR RIGHT, YOU CAN CONTACT THE WATER COURT BY CALLING 1-800-624-3270 (WITHIN MONTANA ONLY) OR 1-406-586-4364, OR BY WRITING TO P.O. BOX 1389, BOZEMAN, MT 59771-1389.

**INTERLOCUTORY DECREE
SMITH RIVER
BASIN 41J
ABSTRACT OF WATER RIGHT CLAIM**

IMPORTANT NOTICE

YOUR WATER RIGHT AS SHOWN ON THIS ABSTRACT MAY HAVE CHANGES FROM YOUR WATER RIGHT AS CLAIMED OR AMENDED. AN ASTERISK (*) HAS BEEN PLACED NEXT TO EACH ITEM CHANGED BY THE MONTANA WATER COURT OR BY THE DEPARTMENT OF NATURAL RESOURCES AND CONSERVATION (DNRC) DURING THE PREPARATION OF THIS INTERLOCUTORY DECREE. THESE CHANGES ARE AUTHORIZED BY THE MONTANA SUPREME COURT WATER RIGHT CLAIMS EXAMINATION RULES OR BY ORDER OF THE WATER COURT.

OBJECTIONS MAY BE FILED ACCORDING TO THE PROCEDURES OUTLINED IN THE DOCUMENT ENTITLED "NOTICE OF ENTRY OF INTERLOCUTORY DECREE AND NOTICE OF AVAILABILITY."

Water Right Number: 41J 30135398 STATEMENT OF CLAIM
Version: 1 -- ORIGINAL RIGHT
Status: ACTIVE

Owners: DANA RANCH CO INC
PO BOX 499
LAREDO, TX 78042-0449

Priority Date: APRIL 21, 1898

Type of Historical Right: USE

Purpose (Use): STOCK

***Flow Rate:** A SPECIFIC FLOW RATE HAS NOT BEEN DECREED BECAUSE THIS USE CONSISTS OF STOCK DRINKING DIRECTLY FROM THE SOURCE, OR FROM A DITCH SYSTEM. THE FLOW RATE IS LIMITED TO THE MINIMUM AMOUNT HISTORICALLY NECESSARY TO SUSTAIN THIS PURPOSE.

***Volume:** THIS RIGHT INCLUDES THE AMOUNT OF WATER CONSUMPTIVELY USED FOR STOCKWATERING PURPOSES AT THE RATE OF 30 GALLONS PER DAY PER ANIMAL UNIT. ANIMAL UNITS SHALL BE BASED ON REASONABLE CARRYING CAPACITY AND HISTORICAL USE OF THE AREA SERVICED BY THIS WATER SOURCE.

***Source Name:** SPRING, UNNAMED TRIBUTARY OF HOUND CREEK, WEST FORK
Source Type: SURFACE WATER

Point of Diversion and Means of Diversion:

<u>ID</u>	<u>Govt Lot</u>	<u>Qtr Sec</u>	<u>Sec</u>	<u>Twp</u>	<u>Rge</u>	<u>County</u>
1		SWSWSE	8	15N	2E	CASCADE

Period of Diversion: JANUARY 1 TO DECEMBER 31

Diversion Means: LIVESTOCK DIRECT FROM SOURCE

Period of Use: JANUARY 1 TO DECEMBER 31

Place of Use:

<u>ID</u>	<u>Acres</u>	<u>Govt Lot</u>	<u>Qtr Sec</u>	<u>Sec</u>	<u>Twp</u>	<u>Rge</u>	<u>County</u>
1			SWSWSE	8	15N	2E	CASCADE

Remarks:

THE FOLLOWING ISSUES WERE IDENTIFIED BY THE DNRC DURING ITS EXAMINATION OF THIS WATER RIGHT CLAIM.

THIS CLAIM NUMBER WAS NOT INCLUDED IN THE BASIN 41J DECREE ISSUED 12/16/2010.

A BETTER UNDERSTANDING OF YOUR CLAIMED WATER RIGHT CAN BE OBTAINED BY COMPARING YOUR RIGHT WITH OTHER CLAIMS IN THE BASIN. FOR EXAMPLE, COMPARE PRIORITY DATES, FLOW RATES, VOLUMES, OR ACRES IRRIGATED. ALSO, YOUR WATER RIGHT MAY BE SUBJECT TO WATER RIGHTS IN ADJOINING SUBBASINS OR BASINS AS WELL AS BEING SUBJECT TO OTHER RIGHTS ON YOUR SOURCE OF SUPPLY. FINALLY, YOUR WATER RIGHT MAY BE SUBJECT TO INDIAN RESERVED AND FEDERAL RESERVED WATER RIGHTS.

COMPLETE DETAILS REGARDING THE DNRC PREPARATION OF THIS INTERLOCUTORY DECREE AND RELATED MATERIALS CAN BE REVIEWED AT THE OFFICE LOCATIONS IDENTIFIED IN THE DOCUMENT ENTITLED "NOTICE OF ENTRY OF INTERLOCUTORY DECREE AND NOTICE OF AVAILABILITY."

SEE GENERAL FINDINGS OF FACT AND CONCLUSIONS OF LAW FOR FURTHER EXPLANATION OF YOUR CLAIMED WATER RIGHT. THESE FINDINGS CAN BE FOUND AS INDICATED IN THE DOCUMENT ENTITLED "NOTICE OF ENTRY OF INTERLOCUTORY DECREE AND NOTICE OF AVAILABILITY." IF YOU NEED OBJECTION FORMS, OR HAVE QUESTIONS ABOUT WATER COURT PROCEDURES OR CHANGES TO YOUR RIGHT, YOU CAN CONTACT THE WATER COURT BY CALLING 1-800-624-3270 (WITHIN MONTANA ONLY) OR 1-406-586-4364, OR BY WRITING TO P.O. BOX 1389, BOZEMAN, MT 59771-1389.

**INTERLOCUTORY DECREE
SMITH RIVER
BASIN 41J
ABSTRACT OF WATER RIGHT CLAIM**

IMPORTANT NOTICE

YOUR WATER RIGHT AS SHOWN ON THIS ABSTRACT MAY HAVE CHANGES FROM YOUR WATER RIGHT AS CLAIMED OR AMENDED. AN ASTERISK (*) HAS BEEN PLACED NEXT TO EACH ITEM CHANGED BY THE MONTANA WATER COURT OR BY THE DEPARTMENT OF NATURAL RESOURCES AND CONSERVATION (DNRC) DURING THE PREPARATION OF THIS INTERLOCUTORY DECREE. THESE CHANGES ARE AUTHORIZED BY THE MONTANA SUPREME COURT WATER RIGHT CLAIMS EXAMINATION RULES OR BY ORDER OF THE WATER COURT.

OBJECTIONS MAY BE FILED ACCORDING TO THE PROCEDURES OUTLINED IN THE DOCUMENT ENTITLED "NOTICE OF ENTRY OF INTERLOCUTORY DECREE AND NOTICE OF AVAILABILITY."

Water Right Number: 41J 30135400 STATEMENT OF CLAIM

Version: 1 -- ORIGINAL RIGHT

Status: ACTIVE

Owners: CASTLE ROCK RANCH
%STEVE GORDON
1133 ADEL RD
CASCADE, MT 59421

***Priority Date:** DECEMBER 31, 1892

Type of Historical Right: USE

Purpose (Use): STOCK

***Flow Rate:** A SPECIFIC FLOW RATE HAS NOT BEEN DECREED BECAUSE THIS USE CONSISTS OF STOCK DRINKING DIRECTLY FROM THE SOURCE, OR FROM A DITCH SYSTEM. THE FLOW RATE IS LIMITED TO THE MINIMUM AMOUNT HISTORICALLY NECESSARY TO SUSTAIN THIS PURPOSE.

***Volume:** THIS RIGHT INCLUDES THE AMOUNT OF WATER CONSUMPTIVELY USED FOR STOCKWATERING PURPOSES AT THE RATE OF 30 GALLONS PER DAY PER ANIMAL UNIT. ANIMAL UNITS SHALL BE BASED ON REASONABLE CARRYING CAPACITY AND HISTORICAL USE OF THE AREA SERVICED BY THIS WATER SOURCE.

***Source Name:** SPRING, UNNAMED TRIBUTARY OF SOLDIER CREEK

Source Type: SURFACE WATER

Point of Diversion and Means of Diversion:

<u>ID</u>	<u>Govt Lot</u>	<u>Qtr Sec</u>	<u>Sec</u>	<u>Twp</u>	<u>Rge</u>	<u>County</u>
1		NESWNE	25	16N	1E	CASCADE

Period of Diversion: JANUARY 1 TO DECEMBER 31

Diversion Means: LIVESTOCK DIRECT FROM SOURCE

Period of Use: JANUARY 1 TO DECEMBER 31

Place of Use:

<u>ID</u>	<u>Acres</u>	<u>Govt Lot</u>	<u>Qtr Sec</u>	<u>Sec</u>	<u>Twp</u>	<u>Rge</u>	<u>County</u>
1			NESWNE	25	16N	1E	CASCADE

Remarks:

THE FOLLOWING ISSUES WERE IDENTIFIED BY THE DNRC DURING ITS EXAMINATION OF THIS WATER RIGHT CLAIM.

THIS CLAIM NUMBER WAS NOT INCLUDED IN THE BASIN 41J DECREE ISSUED 12/16/2010.

A BETTER UNDERSTANDING OF YOUR CLAIMED WATER RIGHT CAN BE OBTAINED BY COMPARING YOUR RIGHT WITH OTHER CLAIMS IN THE BASIN. FOR EXAMPLE, COMPARE PRIORITY DATES, FLOW RATES, VOLUMES, OR ACRES IRRIGATED. ALSO, YOUR WATER RIGHT MAY BE SUBJECT TO WATER RIGHTS IN ADJOINING SUBBASINS OR BASINS AS WELL AS BEING SUBJECT TO OTHER RIGHTS ON YOUR SOURCE OF SUPPLY. FINALLY, YOUR WATER RIGHT MAY BE SUBJECT TO INDIAN RESERVED AND FEDERAL RESERVED WATER RIGHTS.

COMPLETE DETAILS REGARDING THE DNRC PREPARATION OF THIS INTERLOCUTORY DECREE AND RELATED MATERIALS CAN BE REVIEWED AT THE OFFICE LOCATIONS IDENTIFIED IN THE DOCUMENT ENTITLED "NOTICE OF ENTRY OF INTERLOCUTORY DECREE AND NOTICE OF AVAILABILITY."

SEE GENERAL FINDINGS OF FACT AND CONCLUSIONS OF LAW FOR FURTHER EXPLANATION OF YOUR CLAIMED WATER RIGHT. THESE FINDINGS CAN BE FOUND AS INDICATED IN THE DOCUMENT ENTITLED "NOTICE OF ENTRY OF INTERLOCUTORY DECREE AND NOTICE OF AVAILABILITY." IF YOU NEED OBJECTION FORMS, OR HAVE QUESTIONS ABOUT WATER COURT PROCEDURES OR CHANGES TO YOUR RIGHT, YOU CAN CONTACT THE WATER COURT BY CALLING 1-800-624-3270 (WITHIN MONTANA ONLY) OR 1-406-586-4364, OR BY WRITING TO P.O. BOX 1389, BOZEMAN, MT 59771-1389.

**INTERLOCUTORY DECREE
SMITH RIVER
BASIN 41J
ABSTRACT OF WATER RIGHT CLAIM**

IMPORTANT NOTICE

YOUR WATER RIGHT AS SHOWN ON THIS ABSTRACT MAY HAVE CHANGES FROM YOUR WATER RIGHT AS CLAIMED OR AMENDED. AN ASTERISK (*) HAS BEEN PLACED NEXT TO EACH ITEM CHANGED BY THE MONTANA WATER COURT OR BY THE DEPARTMENT OF NATURAL RESOURCES AND CONSERVATION (DNRC) DURING THE PREPARATION OF THIS INTERLOCUTORY DECREE. THESE CHANGES ARE AUTHORIZED BY THE MONTANA SUPREME COURT WATER RIGHT CLAIMS EXAMINATION RULES OR BY ORDER OF THE WATER COURT.

OBJECTIONS MAY BE FILED ACCORDING TO THE PROCEDURES OUTLINED IN THE DOCUMENT ENTITLED "NOTICE OF ENTRY OF INTERLOCUTORY DECREE AND NOTICE OF AVAILABILITY."

Water Right Number: 41J 30135401 STATEMENT OF CLAIM

Version: 1 -- ORIGINAL RIGHT

Status: ACTIVE

Owners: CASTLE ROCK RANCH
%STEVE GORDON
1133 ADEL RD
CASCADE, MT 59421

***Priority Date:** DECEMBER 31, 1892

Type of Historical Right: USE

Purpose (Use): STOCK

***Flow Rate:** A SPECIFIC FLOW RATE HAS NOT BEEN DECREED BECAUSE THIS USE CONSISTS OF STOCK DRINKING DIRECTLY FROM THE SOURCE, OR FROM A DITCH SYSTEM. THE FLOW RATE IS LIMITED TO THE MINIMUM AMOUNT HISTORICALLY NECESSARY TO SUSTAIN THIS PURPOSE.

***Volume:** THIS RIGHT INCLUDES THE AMOUNT OF WATER CONSUMPTIVELY USED FOR STOCKWATERING PURPOSES AT THE RATE OF 30 GALLONS PER DAY PER ANIMAL UNIT. ANIMAL UNITS SHALL BE BASED ON REASONABLE CARRYING CAPACITY AND HISTORICAL USE OF THE AREA SERVICED BY THIS WATER SOURCE.

***Source Name:** SPRING, UNNAMED TRIBUTARY OF PORCUPINE CREEK

Source Type: SURFACE WATER

Point of Diversion and Means of Diversion:

<u>ID</u>	<u>Govt Lot</u>	<u>Qtr Sec</u>	<u>Sec</u>	<u>Twp</u>	<u>Rge</u>	<u>County</u>
1		SWSWSW	2	15N	2E	CASCADE

Period of Diversion: JANUARY 1 TO DECEMBER 31

Diversion Means: LIVESTOCK DIRECT FROM SOURCE

Period of Use: JANUARY 1 TO DECEMBER 31

Place of Use:

<u>ID</u>	<u>Acres</u>	<u>Govt Lot</u>	<u>Qtr Sec</u>	<u>Sec</u>	<u>Twp</u>	<u>Rge</u>	<u>County</u>
1			SWSWSW	2	15N	2E	CASCADE

Remarks:

THE FOLLOWING ISSUES WERE IDENTIFIED BY THE DNRC DURING ITS EXAMINATION OF THIS WATER RIGHT CLAIM.

THIS CLAIM NUMBER WAS NOT INCLUDED IN THE BASIN 41J DECREE ISSUED 12/16/2010.

A BETTER UNDERSTANDING OF YOUR CLAIMED WATER RIGHT CAN BE OBTAINED BY COMPARING YOUR RIGHT WITH OTHER CLAIMS IN THE BASIN. FOR EXAMPLE, COMPARE PRIORITY DATES, FLOW RATES, VOLUMES, OR ACRES IRRIGATED. ALSO, YOUR WATER RIGHT MAY BE SUBJECT TO WATER RIGHTS IN ADJOINING SUBBASINS OR BASINS AS WELL AS BEING SUBJECT TO OTHER RIGHTS ON YOUR SOURCE OF SUPPLY. FINALLY, YOUR WATER RIGHT MAY BE SUBJECT TO INDIAN RESERVED AND FEDERAL RESERVED WATER RIGHTS.

COMPLETE DETAILS REGARDING THE DNRC PREPARATION OF THIS INTERLOCUTORY DECREE AND RELATED MATERIALS CAN BE REVIEWED AT THE OFFICE LOCATIONS IDENTIFIED IN THE DOCUMENT ENTITLED "NOTICE OF ENTRY OF INTERLOCUTORY DECREE AND NOTICE OF AVAILABILITY."

SEE GENERAL FINDINGS OF FACT AND CONCLUSIONS OF LAW FOR FURTHER EXPLANATION OF YOUR CLAIMED WATER RIGHT. THESE FINDINGS CAN BE FOUND AS INDICATED IN THE DOCUMENT ENTITLED "NOTICE OF ENTRY OF INTERLOCUTORY DECREE AND NOTICE OF AVAILABILITY." IF YOU NEED OBJECTION FORMS, OR HAVE QUESTIONS ABOUT WATER COURT PROCEDURES OR CHANGES TO YOUR RIGHT, YOU CAN CONTACT THE WATER COURT BY CALLING 1-800-624-3270 (WITHIN MONTANA ONLY) OR 1-406-586-4364, OR BY WRITING TO P.O. BOX 1389, BOZEMAN, MT 59771-1389.

**INTERLOCUTORY DECREE
SMITH RIVER
BASIN 41J
ABSTRACT OF WATER RIGHT CLAIM**

IMPORTANT NOTICE

YOUR WATER RIGHT AS SHOWN ON THIS ABSTRACT MAY HAVE CHANGES FROM YOUR WATER RIGHT AS CLAIMED OR AMENDED. AN ASTERISK (*) HAS BEEN PLACED NEXT TO EACH ITEM CHANGED BY THE MONTANA WATER COURT OR BY THE DEPARTMENT OF NATURAL RESOURCES AND CONSERVATION (DNRC) DURING THE PREPARATION OF THIS INTERLOCUTORY DECREE. THESE CHANGES ARE AUTHORIZED BY THE MONTANA SUPREME COURT WATER RIGHT CLAIMS EXAMINATION RULES OR BY ORDER OF THE WATER COURT.

OBJECTIONS MAY BE FILED ACCORDING TO THE PROCEDURES OUTLINED IN THE DOCUMENT ENTITLED "NOTICE OF ENTRY OF INTERLOCUTORY DECREE AND NOTICE OF AVAILABILITY."

Water Right Number: 41J 30135402 STATEMENT OF CLAIM
Version: 1 -- ORIGINAL RIGHT
Status: ACTIVE

Owners: CASTLE ROCK RANCH
%STEVE GORDON
1133 ADEL RD
CASCADE, MT 59421

***Priority Date:** DECEMBER 31, 1892

Type of Historical Right: USE

Purpose (Use): STOCK

Flow Rate:

***Volume:** THIS RIGHT INCLUDES THE AMOUNT OF WATER CONSUMPTIVELY USED FOR STOCKWATERING PURPOSES AT THE RATE OF 30 GALLONS PER DAY PER ANIMAL UNIT. ANIMAL UNITS SHALL BE BASED ON REASONABLE CARRYING CAPACITY AND HISTORICAL USE OF THE AREA SERVICED BY THIS WATER SOURCE.

***Source Name:** SPRING, UNNAMED TRIBUTARY OF PORCUPINE CREEK

Source Type: GROUNDWATER

***Point of Diversion and Means of Diversion:**

<u>ID</u>	<u>Govt Lot</u>	<u>Qtr Sec</u>	<u>Sec</u>	<u>Twp</u>	<u>Rge</u>	<u>County</u>
1		NWNESW	1	15N	2E	CASCADE

Period of Diversion: JANUARY 1 TO DECEMBER 31

Diversion Means: DEVELOPED SPRING

Period of Use: JANUARY 1 TO DECEMBER 31

***Place of Use:**

<u>ID</u>	<u>Acres</u>	<u>Govt Lot</u>	<u>Qtr Sec</u>	<u>Sec</u>	<u>Twp</u>	<u>Rge</u>	<u>County</u>
1			NWNESW	1	15N	2E	CASCADE

Remarks:

THE FOLLOWING ISSUES WERE IDENTIFIED BY THE DNRC DURING ITS EXAMINATION OF THIS WATER RIGHT CLAIM.

THE WATER RIGHTS LISTED FOLLOWING THIS STATEMENT APPEAR TO BE DUPLICATE FILINGS APPEARS ONLY ONE WATER RIGHT IS INVOLVED.

30135402 30135411

THIS CLAIM NUMBER WAS NOT INCLUDED IN THE BASIN 41J DECREE ISSUED 12/16/2010.

NO QUANTIFIED FLOW RATE WAS CLAIMED. THE FLOW RATE GUIDELINE FOR THIS PURPOSE IS 35 GPM.

A BETTER UNDERSTANDING OF YOUR CLAIMED WATER RIGHT CAN BE OBTAINED BY COMPARING YOUR RIGHT WITH OTHER CLAIMS IN THE BASIN. FOR EXAMPLE, COMPARE PRIORITY DATES, FLOW RATES, VOLUMES, OR ACRES IRRIGATED. ALSO, YOUR WATER RIGHT MAY BE SUBJECT TO WATER RIGHTS IN ADJOINING SUBBASINS OR BASINS AS WELL AS BEING SUBJECT TO OTHER RIGHTS ON YOUR SOURCE OF SUPPLY. FINALLY, YOUR WATER RIGHT MAY BE SUBJECT TO INDIAN RESERVED AND FEDERAL RESERVED WATER RIGHTS.

COMPLETE DETAILS REGARDING THE DNRC PREPARATION OF THIS INTERLOCUTORY DECREE AND RELATED MATERIALS CAN BE REVIEWED AT THE OFFICE LOCATIONS IDENTIFIED IN THE DOCUMENT ENTITLED "NOTICE OF ENTRY OF INTERLOCUTORY DECREE AND NOTICE OF AVAILABILITY."

SEE GENERAL FINDINGS OF FACT AND CONCLUSIONS OF LAW FOR FURTHER EXPLANATION OF YOUR CLAIMED WATER RIGHT. THESE FINDINGS CAN BE FOUND AS INDICATED IN THE DOCUMENT ENTITLED "NOTICE OF ENTRY OF INTERLOCUTORY DECREE AND NOTICE OF AVAILABILITY." IF YOU NEED OBJECTION FORMS, OR HAVE QUESTIONS ABOUT WATER COURT PROCEDURES OR CHANGES TO YOUR RIGHT, YOU CAN CONTACT THE WATER COURT BY CALLING 1-800-624-3270 (WITHIN MONTANA ONLY) OR 1-406-586-4364, OR BY WRITING TO P.O. BOX 1389, BOZEMAN, MT 59771-1389.

**INTERLOCUTORY DECREE
SMITH RIVER
BASIN 41J
ABSTRACT OF WATER RIGHT CLAIM**

IMPORTANT NOTICE

YOUR WATER RIGHT AS SHOWN ON THIS ABSTRACT MAY HAVE CHANGES FROM YOUR WATER RIGHT AS CLAIMED OR AMENDED. AN ASTERISK (*) HAS BEEN PLACED NEXT TO EACH ITEM CHANGED BY THE MONTANA WATER COURT OR BY THE DEPARTMENT OF NATURAL RESOURCES AND CONSERVATION (DNRC) DURING THE PREPARATION OF THIS INTERLOCUTORY DECREE. THESE CHANGES ARE AUTHORIZED BY THE MONTANA SUPREME COURT WATER RIGHT CLAIMS EXAMINATION RULES OR BY ORDER OF THE WATER COURT.

OBJECTIONS MAY BE FILED ACCORDING TO THE PROCEDURES OUTLINED IN THE DOCUMENT ENTITLED "NOTICE OF ENTRY OF INTERLOCUTORY DECREE AND NOTICE OF AVAILABILITY."

Water Right Number: 41J 30135403 STATEMENT OF CLAIM

Version: 1 -- ORIGINAL RIGHT

Status: ACTIVE

Owners: CASTLE ROCK RANCH
%STEVE GORDON
1133 ADEL RD
CASCADE, MT 59421

***Priority Date:** DECEMBER 31, 1892

Type of Historical Right: USE

Purpose (Use): STOCK

***Flow Rate:** A SPECIFIC FLOW RATE HAS NOT BEEN DECREED BECAUSE THIS USE CONSISTS OF STOCK DRINKING DIRECTLY FROM THE SOURCE, OR FROM A DITCH SYSTEM. THE FLOW RATE IS LIMITED TO THE MINIMUM AMOUNT HISTORICALLY NECESSARY TO SUSTAIN THIS PURPOSE.

***Volume:** THIS RIGHT INCLUDES THE AMOUNT OF WATER CONSUMPTIVELY USED FOR STOCKWATERING PURPOSES AT THE RATE OF 30 GALLONS PER DAY PER ANIMAL UNIT. ANIMAL UNITS SHALL BE BASED ON REASONABLE CARRYING CAPACITY AND HISTORICAL USE OF THE AREA SERVICED BY THIS WATER SOURCE.

***Source Name:** SPRING, UNNAMED TRIBUTARY OF PORCUPINE CREEK

Source Type: SURFACE WATER

Point of Diversion and Means of Diversion:

<u>ID</u>	<u>Govt Lot</u>	<u>Qtr Sec</u>	<u>Sec</u>	<u>Twp</u>	<u>Rge</u>	<u>County</u>
1		NWNWE	1	15N	2E	CASCADE

Period of Diversion: JANUARY 1 TO DECEMBER 31

Diversion Means: LIVESTOCK DIRECT FROM SOURCE

Period of Use: JANUARY 1 TO DECEMBER 31

***Place of Use:**

<u>ID</u>	<u>Acres</u>	<u>Govt Lot</u>	<u>Qtr Sec</u>	<u>Sec</u>	<u>Twp</u>	<u>Rge</u>	<u>County</u>
1			NWNWSE	1	15N	2E	CASCADE

Remarks:

THE FOLLOWING ISSUES WERE IDENTIFIED BY THE DNRC DURING ITS EXAMINATION OF THIS WATER RIGHT CLAIM.

THIS CLAIM NUMBER WAS NOT INCLUDED IN THE BASIN 41J DECREE ISSUED 12/16/2010.

A BETTER UNDERSTANDING OF YOUR CLAIMED WATER RIGHT CAN BE OBTAINED BY COMPARING YOUR RIGHT WITH OTHER CLAIMS IN THE BASIN. FOR EXAMPLE, COMPARE PRIORITY DATES, FLOW RATES, VOLUMES, OR ACRES IRRIGATED. ALSO, YOUR WATER RIGHT MAY BE SUBJECT TO WATER RIGHTS IN ADJOINING SUBBASINS OR BASINS AS WELL AS BEING SUBJECT TO OTHER RIGHTS ON YOUR SOURCE OF SUPPLY. FINALLY, YOUR WATER RIGHT MAY BE SUBJECT TO INDIAN RESERVED AND FEDERAL RESERVED WATER RIGHTS.

COMPLETE DETAILS REGARDING THE DNRC PREPARATION OF THIS INTERLOCUTORY DECREE AND RELATED MATERIALS CAN BE REVIEWED AT THE OFFICE LOCATIONS IDENTIFIED IN THE DOCUMENT ENTITLED "NOTICE OF ENTRY OF INTERLOCUTORY DECREE AND NOTICE OF AVAILABILITY."

SEE GENERAL FINDINGS OF FACT AND CONCLUSIONS OF LAW FOR FURTHER EXPLANATION OF YOUR CLAIMED WATER RIGHT. THESE FINDINGS CAN BE FOUND AS INDICATED IN THE DOCUMENT ENTITLED "NOTICE OF ENTRY OF INTERLOCUTORY DECREE AND NOTICE OF AVAILABILITY." IF YOU NEED OBJECTION FORMS, OR HAVE QUESTIONS ABOUT WATER COURT PROCEDURES OR CHANGES TO YOUR RIGHT, YOU CAN CONTACT THE WATER COURT BY CALLING 1-800-624-3270 (WITHIN MONTANA ONLY) OR 1-406-586-4364, OR BY WRITING TO P.O. BOX 1389, BOZEMAN, MT 59771-1389.

**INTERLOCUTORY DECREE
SMITH RIVER
BASIN 41J
ABSTRACT OF WATER RIGHT CLAIM**

IMPORTANT NOTICE

YOUR WATER RIGHT AS SHOWN ON THIS ABSTRACT MAY HAVE CHANGES FROM YOUR WATER RIGHT AS CLAIMED OR AMENDED. AN ASTERISK (*) HAS BEEN PLACED NEXT TO EACH ITEM CHANGED BY THE MONTANA WATER COURT OR BY THE DEPARTMENT OF NATURAL RESOURCES AND CONSERVATION (DNRC) DURING THE PREPARATION OF THIS INTERLOCUTORY DECREE. THESE CHANGES ARE AUTHORIZED BY THE MONTANA SUPREME COURT WATER RIGHT CLAIMS EXAMINATION RULES OR BY ORDER OF THE WATER COURT.

OBJECTIONS MAY BE FILED ACCORDING TO THE PROCEDURES OUTLINED IN THE DOCUMENT ENTITLED "NOTICE OF ENTRY OF INTERLOCUTORY DECREE AND NOTICE OF AVAILABILITY."

Water Right Number: 41J 30135406 STATEMENT OF CLAIM
Version: 1 -- ORIGINAL RIGHT
Status: ACTIVE

Owners: DANA RANCH CO INC
PO BOX 499
LAREDO, TX 78042-0449

Priority Date: APRIL 21, 1898

Type of Historical Right: USE

Purpose (Use): STOCK

***Flow Rate:** A SPECIFIC FLOW RATE HAS NOT BEEN DECREED BECAUSE THIS USE CONSISTS OF STOCK DRINKING DIRECTLY FROM THE SOURCE, OR FROM A DITCH SYSTEM. THE FLOW RATE IS LIMITED TO THE MINIMUM AMOUNT HISTORICALLY NECESSARY TO SUSTAIN THIS PURPOSE.

***Volume:** THIS RIGHT INCLUDES THE AMOUNT OF WATER CONSUMPTIVELY USED FOR STOCKWATERING PURPOSES AT THE RATE OF 30 GALLONS PER DAY PER ANIMAL UNIT. ANIMAL UNITS SHALL BE BASED ON REASONABLE CARRYING CAPACITY AND HISTORICAL USE OF THE AREA SERVICED BY THIS WATER SOURCE.

***Source Name:** SPRING, UNNAMED TRIBUTARY OF HOUND CREEK, WEST FORK
Source Type: SURFACE WATER

Point of Diversion and Means of Diversion:

<u>ID</u>	<u>Govt Lot</u>	<u>Qtr Sec</u>	<u>Sec</u>	<u>Twp</u>	<u>Rge</u>	<u>County</u>
1		SWSWSE	8	15N	2E	CASCADE

Period of Diversion: JANUARY 1 TO DECEMBER 31

Diversion Means: LIVESTOCK DIRECT FROM SOURCE

Period of Use: JANUARY 1 TO DECEMBER 31

Place of Use:

<u>ID</u>	<u>Acres</u>	<u>Govt Lot</u>	<u>Qtr Sec</u>	<u>Sec</u>	<u>Twp</u>	<u>Rge</u>	<u>County</u>
1			SWSWSE	8	15N	2E	CASCADE

Remarks:

THE FOLLOWING ISSUES WERE IDENTIFIED BY THE DNRC DURING ITS EXAMINATION OF THIS WATER RIGHT CLAIM.

THIS CLAIM NUMBER WAS NOT INCLUDED IN THE BASIN 41J DECREE ISSUED 12/16/2010.

A BETTER UNDERSTANDING OF YOUR CLAIMED WATER RIGHT CAN BE OBTAINED BY COMPARING YOUR RIGHT WITH OTHER CLAIMS IN THE BASIN. FOR EXAMPLE, COMPARE PRIORITY DATES, FLOW RATES, VOLUMES, OR ACRES IRRIGATED. ALSO, YOUR WATER RIGHT MAY BE SUBJECT TO WATER RIGHTS IN ADJOINING SUBBASINS OR BASINS AS WELL AS BEING SUBJECT TO OTHER RIGHTS ON YOUR SOURCE OF SUPPLY. FINALLY, YOUR WATER RIGHT MAY BE SUBJECT TO INDIAN RESERVED AND FEDERAL RESERVED WATER RIGHTS.

COMPLETE DETAILS REGARDING THE DNRC PREPARATION OF THIS INTERLOCUTORY DECREE AND RELATED MATERIALS CAN BE REVIEWED AT THE OFFICE LOCATIONS IDENTIFIED IN THE DOCUMENT ENTITLED "NOTICE OF ENTRY OF INTERLOCUTORY DECREE AND NOTICE OF AVAILABILITY."

SEE GENERAL FINDINGS OF FACT AND CONCLUSIONS OF LAW FOR FURTHER EXPLANATION OF YOUR CLAIMED WATER RIGHT. THESE FINDINGS CAN BE FOUND AS INDICATED IN THE DOCUMENT ENTITLED "NOTICE OF ENTRY OF INTERLOCUTORY DECREE AND NOTICE OF AVAILABILITY." IF YOU NEED OBJECTION FORMS, OR HAVE QUESTIONS ABOUT WATER COURT PROCEDURES OR CHANGES TO YOUR RIGHT, YOU CAN CONTACT THE WATER COURT BY CALLING 1-800-624-3270 (WITHIN MONTANA ONLY) OR 1-406-586-4364, OR BY WRITING TO P.O. BOX 1389, BOZEMAN, MT 59771-1389.

**INTERLOCUTORY DECREE
SMITH RIVER
BASIN 41J
ABSTRACT OF WATER RIGHT CLAIM**

IMPORTANT NOTICE

YOUR WATER RIGHT AS SHOWN ON THIS ABSTRACT MAY HAVE CHANGES FROM YOUR WATER RIGHT AS CLAIMED OR AMENDED. AN ASTERISK (*) HAS BEEN PLACED NEXT TO EACH ITEM CHANGED BY THE MONTANA WATER COURT OR BY THE DEPARTMENT OF NATURAL RESOURCES AND CONSERVATION (DNRC) DURING THE PREPARATION OF THIS INTERLOCUTORY DECREE. THESE CHANGES ARE AUTHORIZED BY THE MONTANA SUPREME COURT WATER RIGHT CLAIMS EXAMINATION RULES OR BY ORDER OF THE WATER COURT.

OBJECTIONS MAY BE FILED ACCORDING TO THE PROCEDURES OUTLINED IN THE DOCUMENT ENTITLED "NOTICE OF ENTRY OF INTERLOCUTORY DECREE AND NOTICE OF AVAILABILITY."

Water Right Number: 41J 30135407 STATEMENT OF CLAIM
Version: 1 -- ORIGINAL RIGHT
Status: ACTIVE

Owners: CASTLE ROCK RANCH
%STEVE GORDON
1133 ADEL RD
CASCADE, MT 59421

***Priority Date:** DECEMBER 31, 1892

Type of Historical Right: USE

Purpose (Use): STOCK

Flow Rate: 35.00 GPM

***Volume:** THIS RIGHT INCLUDES THE AMOUNT OF WATER CONSUMPTIVELY USED FOR STOCKWATERING PURPOSES AT THE RATE OF 30 GALLONS PER DAY PER ANIMAL UNIT. ANIMAL UNITS SHALL BE BASED ON REASONABLE CARRYING CAPACITY AND HISTORICAL USE OF THE AREA SERVICED BY THIS WATER SOURCE.

***Source Name:** SPRING, UNNAMED TRIBUTARY OF PORCUPINE CREEK

Source Type: GROUNDWATER

Point of Diversion and Means of Diversion:

<u>ID</u>	<u>Govt Lot</u>	<u>Qtr Sec</u>	<u>Sec</u>	<u>Twp</u>	<u>Rge</u>	<u>County</u>
1		SWSWNW	1	15N	2E	CASCADE

Period of Diversion: JANUARY 1 TO DECEMBER 31

Diversion Means: SPRING BOX

Period of Use: JANUARY 1 TO DECEMBER 31

***Place of Use:**

<u>ID</u>	<u>Acres</u>	<u>Govt Lot</u>	<u>Qtr Sec</u>	<u>Sec</u>	<u>Twp</u>	<u>Rge</u>	<u>County</u>
1			SWSWNW	1	15N	2E	CASCADE

Remarks:

THE FOLLOWING ISSUES WERE IDENTIFIED BY THE DNRC DURING ITS EXAMINATION OF THIS WATER RIGHT CLAIM.

THIS CLAIM NUMBER WAS NOT INCLUDED IN THE BASIN 41J DECREE ISSUED 12/16/2010.

A BETTER UNDERSTANDING OF YOUR CLAIMED WATER RIGHT CAN BE OBTAINED BY COMPARING YOUR RIGHT WITH OTHER CLAIMS IN THE BASIN. FOR EXAMPLE, COMPARE PRIORITY DATES, FLOW RATES, VOLUMES, OR ACRES IRRIGATED. ALSO, YOUR WATER RIGHT MAY BE SUBJECT TO WATER RIGHTS IN ADJOINING SUBBASINS OR BASINS AS WELL AS BEING SUBJECT TO OTHER RIGHTS ON YOUR SOURCE OF SUPPLY. FINALLY, YOUR WATER RIGHT MAY BE SUBJECT TO INDIAN RESERVED AND FEDERAL RESERVED WATER RIGHTS.

COMPLETE DETAILS REGARDING THE DNRC PREPARATION OF THIS INTERLOCUTORY DECREE AND RELATED MATERIALS CAN BE REVIEWED AT THE OFFICE LOCATIONS IDENTIFIED IN THE DOCUMENT ENTITLED "NOTICE OF ENTRY OF INTERLOCUTORY DECREE AND NOTICE OF AVAILABILITY."

SEE GENERAL FINDINGS OF FACT AND CONCLUSIONS OF LAW FOR FURTHER EXPLANATION OF YOUR CLAIMED WATER RIGHT. THESE FINDINGS CAN BE FOUND AS INDICATED IN THE DOCUMENT ENTITLED "NOTICE OF ENTRY OF INTERLOCUTORY DECREE AND NOTICE OF AVAILABILITY." IF YOU NEED OBJECTION FORMS, OR HAVE QUESTIONS ABOUT WATER COURT PROCEDURES OR CHANGES TO YOUR RIGHT, YOU CAN CONTACT THE WATER COURT BY CALLING 1-800-624-3270 (WITHIN MONTANA ONLY) OR 1-406-586-4364, OR BY WRITING TO P.O. BOX 1389, BOZEMAN, MT 59771-1389.

**INTERLOCUTORY DECREE
SMITH RIVER
BASIN 41J
ABSTRACT OF WATER RIGHT CLAIM**

IMPORTANT NOTICE

YOUR WATER RIGHT AS SHOWN ON THIS ABSTRACT MAY HAVE CHANGES FROM YOUR WATER RIGHT AS CLAIMED OR AMENDED. AN ASTERISK (*) HAS BEEN PLACED NEXT TO EACH ITEM CHANGED BY THE MONTANA WATER COURT OR BY THE DEPARTMENT OF NATURAL RESOURCES AND CONSERVATION (DNRC) DURING THE PREPARATION OF THIS INTERLOCUTORY DECREE. THESE CHANGES ARE AUTHORIZED BY THE MONTANA SUPREME COURT WATER RIGHT CLAIMS EXAMINATION RULES OR BY ORDER OF THE WATER COURT.

OBJECTIONS MAY BE FILED ACCORDING TO THE PROCEDURES OUTLINED IN THE DOCUMENT ENTITLED "NOTICE OF ENTRY OF INTERLOCUTORY DECREE AND NOTICE OF AVAILABILITY."

Water Right Number: 41J 30135409 STATEMENT OF CLAIM
Version: 1 -- ORIGINAL RIGHT
Status: ACTIVE

Owners: DANA RANCH CO INC
PO BOX 499
LAREDO, TX 78042-0449

Priority Date: APRIL 21, 1898

Type of Historical Right: USE

Purpose (Use): STOCK

***Flow Rate:** A SPECIFIC FLOW RATE HAS NOT BEEN DECREED BECAUSE THIS USE CONSISTS OF STOCK DRINKING DIRECTLY FROM THE SOURCE, OR FROM A DITCH SYSTEM. THE FLOW RATE IS LIMITED TO THE MINIMUM AMOUNT HISTORICALLY NECESSARY TO SUSTAIN THIS PURPOSE.

***Volume:** THIS RIGHT INCLUDES THE AMOUNT OF WATER CONSUMPTIVELY USED FOR STOCKWATERING PURPOSES AT THE RATE OF 30 GALLONS PER DAY PER ANIMAL UNIT. ANIMAL UNITS SHALL BE BASED ON REASONABLE CARRYING CAPACITY AND HISTORICAL USE OF THE AREA SERVICED BY THIS WATER SOURCE.

***Source Name:** SPRING, UNNAMED TRIBUTARY OF HOUND CREEK, WEST FORK
Source Type: SURFACE WATER

Point of Diversion and Means of Diversion:

<u>ID</u>	<u>Govt Lot</u>	<u>Qtr Sec</u>	<u>Sec</u>	<u>Twp</u>	<u>Rge</u>	<u>County</u>
1		NESESW	8	15N	2E	CASCADE

Period of Diversion: JANUARY 1 TO DECEMBER 31

Diversion Means: LIVESTOCK DIRECT FROM SOURCE

Period of Use: JANUARY 1 TO DECEMBER 31

Place of Use:

<u>ID</u>	<u>Acres</u>	<u>Govt Lot</u>	<u>Qtr Sec</u>	<u>Sec</u>	<u>Twp</u>	<u>Rge</u>	<u>County</u>
1			NESESW	8	15N	2E	CASCADE

Remarks:

THE FOLLOWING ISSUES WERE IDENTIFIED BY THE DNRC DURING ITS EXAMINATION OF THIS WATER RIGHT CLAIM.

THIS CLAIM NUMBER WAS NOT INCLUDED IN THE BASIN 41J DECREE ISSUED 12/16/2010.

A BETTER UNDERSTANDING OF YOUR CLAIMED WATER RIGHT CAN BE OBTAINED BY COMPARING YOUR RIGHT WITH OTHER CLAIMS IN THE BASIN. FOR EXAMPLE, COMPARE PRIORITY DATES, FLOW RATES, VOLUMES, OR ACRES IRRIGATED. ALSO, YOUR WATER RIGHT MAY BE SUBJECT TO WATER RIGHTS IN ADJOINING SUBBASINS OR BASINS AS WELL AS BEING SUBJECT TO OTHER RIGHTS ON YOUR SOURCE OF SUPPLY. FINALLY, YOUR WATER RIGHT MAY BE SUBJECT TO INDIAN RESERVED AND FEDERAL RESERVED WATER RIGHTS.

COMPLETE DETAILS REGARDING THE DNRC PREPARATION OF THIS INTERLOCUTORY DECREE AND RELATED MATERIALS CAN BE REVIEWED AT THE OFFICE LOCATIONS IDENTIFIED IN THE DOCUMENT ENTITLED "NOTICE OF ENTRY OF INTERLOCUTORY DECREE AND NOTICE OF AVAILABILITY."

SEE GENERAL FINDINGS OF FACT AND CONCLUSIONS OF LAW FOR FURTHER EXPLANATION OF YOUR CLAIMED WATER RIGHT. THESE FINDINGS CAN BE FOUND AS INDICATED IN THE DOCUMENT ENTITLED "NOTICE OF ENTRY OF INTERLOCUTORY DECREE AND NOTICE OF AVAILABILITY." IF YOU NEED OBJECTION FORMS, OR HAVE QUESTIONS ABOUT WATER COURT PROCEDURES OR CHANGES TO YOUR RIGHT, YOU CAN CONTACT THE WATER COURT BY CALLING 1-800-624-3270 (WITHIN MONTANA ONLY) OR 1-406-586-4364, OR BY WRITING TO P.O. BOX 1389, BOZEMAN, MT 59771-1389.

**INTERLOCUTORY DECREE
SMITH RIVER
BASIN 41J
ABSTRACT OF WATER RIGHT CLAIM**

IMPORTANT NOTICE

YOUR WATER RIGHT AS SHOWN ON THIS ABSTRACT MAY HAVE CHANGES FROM YOUR WATER RIGHT AS CLAIMED OR AMENDED. AN ASTERISK (*) HAS BEEN PLACED NEXT TO EACH ITEM CHANGED BY THE MONTANA WATER COURT OR BY THE DEPARTMENT OF NATURAL RESOURCES AND CONSERVATION (DNRC) DURING THE PREPARATION OF THIS INTERLOCUTORY DECREE. THESE CHANGES ARE AUTHORIZED BY THE MONTANA SUPREME COURT WATER RIGHT CLAIMS EXAMINATION RULES OR BY ORDER OF THE WATER COURT.

OBJECTIONS MAY BE FILED ACCORDING TO THE PROCEDURES OUTLINED IN THE DOCUMENT ENTITLED "NOTICE OF ENTRY OF INTERLOCUTORY DECREE AND NOTICE OF AVAILABILITY."

Water Right Number: 41J 30135411 STATEMENT OF CLAIM
Version: 1 -- ORIGINAL RIGHT
Status: ACTIVE

Owners: CASTLE ROCK RANCH
%STEVE GORDON
1133 ADEL RD
CASCADE, MT 59421

***Priority Date:** DECEMBER 31, 1892

Type of Historical Right: USE

Purpose (Use): STOCK

Flow Rate: 35.00 GPM

***Volume:** THIS RIGHT INCLUDES THE AMOUNT OF WATER CONSUMPTIVELY USED FOR STOCKWATERING PURPOSES AT THE RATE OF 30 GALLONS PER DAY PER ANIMAL UNIT. ANIMAL UNITS SHALL BE BASED ON REASONABLE CARRYING CAPACITY AND HISTORICAL USE OF THE AREA SERVICED BY THIS WATER SOURCE.

***Source Name:** SPRING, UNNAMED TRIBUTARY OF PORCUPINE CREEK

Source Type: GROUNDWATER

***Point of Diversion and Means of Diversion:**

<u>ID</u>	<u>Govt Lot</u>	<u>Qtr Sec</u>	<u>Sec</u>	<u>Twp</u>	<u>Rge</u>	<u>County</u>
1		NWNESW	1	15N	2E	CASCADE

Period of Diversion: JANUARY 1 TO DECEMBER 31

Diversion Means: SPRING BOX

Period of Use: JANUARY 1 TO DECEMBER 31

***Place of Use:**

<u>ID</u>	<u>Acres</u>	<u>Govt Lot</u>	<u>Qtr Sec</u>	<u>Sec</u>	<u>Twp</u>	<u>Rge</u>	<u>County</u>
1			NWNESW	1	15N	2E	CASCADE

Remarks:

THE FOLLOWING ISSUES WERE IDENTIFIED BY THE DNRC DURING ITS EXAMINATION OF THIS WATER RIGHT CLAIM.

THE WATER RIGHTS LISTED FOLLOWING THIS STATEMENT APPEAR TO BE DUPLICATE FILINGS APPEARS ONLY ONE WATER RIGHT IS INVOLVED.

30135402 30135411

THIS CLAIM NUMBER WAS NOT INCLUDED IN THE BASIN 41J DECREE ISSUED 12/16/2010.

A BETTER UNDERSTANDING OF YOUR CLAIMED WATER RIGHT CAN BE OBTAINED BY COMPARING YOUR RIGHT WITH OTHER CLAIMS IN THE BASIN. FOR EXAMPLE, COMPARE PRIORITY DATES, FLOW RATES, VOLUMES, OR ACRES IRRIGATED. ALSO, YOUR WATER RIGHT MAY BE SUBJECT TO WATER RIGHTS IN ADJOINING SUBBASINS OR BASINS AS WELL AS BEING SUBJECT TO OTHER RIGHTS ON YOUR SOURCE OF SUPPLY. FINALLY, YOUR WATER RIGHT MAY BE SUBJECT TO INDIAN RESERVED AND FEDERAL RESERVED WATER RIGHTS.

COMPLETE DETAILS REGARDING THE DNRC PREPARATION OF THIS INTERLOCUTORY DECREE AND RELATED MATERIALS CAN BE REVIEWED AT THE OFFICE LOCATIONS IDENTIFIED IN THE DOCUMENT ENTITLED "NOTICE OF ENTRY OF INTERLOCUTORY DECREE AND NOTICE OF AVAILABILITY."

SEE GENERAL FINDINGS OF FACT AND CONCLUSIONS OF LAW FOR FURTHER EXPLANATION OF YOUR CLAIMED WATER RIGHT. THESE FINDINGS CAN BE FOUND AS INDICATED IN THE DOCUMENT ENTITLED "NOTICE OF ENTRY OF INTERLOCUTORY DECREE AND NOTICE OF AVAILABILITY." IF YOU NEED OBJECTION FORMS, OR HAVE QUESTIONS ABOUT WATER COURT PROCEDURES OR CHANGES TO YOUR RIGHT, YOU CAN CONTACT THE WATER COURT BY CALLING 1-800-624-3270 (WITHIN MONTANA ONLY) OR 1-406-586-4364, OR BY WRITING TO P.O. BOX 1389, BOZEMAN, MT 59771-1389.

**INTERLOCUTORY DECREE
SMITH RIVER
BASIN 41J
ABSTRACT OF WATER RIGHT CLAIM**

IMPORTANT NOTICE

YOUR WATER RIGHT AS SHOWN ON THIS ABSTRACT MAY HAVE CHANGES FROM YOUR WATER RIGHT AS CLAIMED OR AMENDED. AN ASTERISK (*) HAS BEEN PLACED NEXT TO EACH ITEM CHANGED BY THE MONTANA WATER COURT OR BY THE DEPARTMENT OF NATURAL RESOURCES AND CONSERVATION (DNRC) DURING THE PREPARATION OF THIS INTERLOCUTORY DECREE. THESE CHANGES ARE AUTHORIZED BY THE MONTANA SUPREME COURT WATER RIGHT CLAIMS EXAMINATION RULES OR BY ORDER OF THE WATER COURT.

OBJECTIONS MAY BE FILED ACCORDING TO THE PROCEDURES OUTLINED IN THE DOCUMENT ENTITLED "NOTICE OF ENTRY OF INTERLOCUTORY DECREE AND NOTICE OF AVAILABILITY."

Water Right Number: 41J 30135413 STATEMENT OF CLAIM
Version: 1 -- ORIGINAL RIGHT
Status: ACTIVE

Owners: DANA RANCH CO INC
PO BOX 499
LAREDO, TX 78042-0449

Priority Date: APRIL 21, 1898

Type of Historical Right: USE

Purpose (Use): STOCK

***Flow Rate:** A SPECIFIC FLOW RATE HAS NOT BEEN DECREED BECAUSE THIS USE CONSISTS OF STOCK DRINKING DIRECTLY FROM THE SOURCE, OR FROM A DITCH SYSTEM. THE FLOW RATE IS LIMITED TO THE MINIMUM AMOUNT HISTORICALLY NECESSARY TO SUSTAIN THIS PURPOSE.

***Volume:** THIS RIGHT INCLUDES THE AMOUNT OF WATER CONSUMPTIVELY USED FOR STOCKWATERING PURPOSES AT THE RATE OF 30 GALLONS PER DAY PER ANIMAL UNIT. ANIMAL UNITS SHALL BE BASED ON REASONABLE CARRYING CAPACITY AND HISTORICAL USE OF THE AREA SERVICED BY THIS WATER SOURCE.

***Source Name:** SPRING, UNNAMED TRIBUTARY OF HOUND CREEK

Source Type: SURFACE WATER

***Point of Diversion and Means of Diversion:**

<u>ID</u>	<u>Govt Lot</u>	<u>Qtr Sec</u>	<u>Sec</u>	<u>Twp</u>	<u>Rge</u>	<u>County</u>
1		NESWSW	9	15N	2E	CASCADE

Period of Diversion: JANUARY 1 TO DECEMBER 31

Diversion Means: LIVESTOCK DIRECT FROM SOURCE

Period of Use: JANUARY 1 TO DECEMBER 31

***Place of Use:**

<u>ID</u>	<u>Acres</u>	<u>Govt Lot</u>	<u>Qtr Sec</u>	<u>Sec</u>	<u>Twp</u>	<u>Rge</u>	<u>County</u>
1			NESWSW	9	15N	2E	CASCADE

Remarks:

THE FOLLOWING ISSUES WERE IDENTIFIED BY THE DNRC DURING ITS EXAMINATION OF THIS WATER RIGHT CLAIM.

THIS CLAIM NUMBER WAS NOT INCLUDED IN THE BASIN 41J DECREE ISSUED 12/16/2010.

A BETTER UNDERSTANDING OF YOUR CLAIMED WATER RIGHT CAN BE OBTAINED BY COMPARING YOUR RIGHT WITH OTHER CLAIMS IN THE BASIN. FOR EXAMPLE, COMPARE PRIORITY DATES, FLOW RATES, VOLUMES, OR ACRES IRRIGATED. ALSO, YOUR WATER RIGHT MAY BE SUBJECT TO WATER RIGHTS IN ADJOINING SUBBASINS OR BASINS AS WELL AS BEING SUBJECT TO OTHER RIGHTS ON YOUR SOURCE OF SUPPLY. FINALLY, YOUR WATER RIGHT MAY BE SUBJECT TO INDIAN RESERVED AND FEDERAL RESERVED WATER RIGHTS.

COMPLETE DETAILS REGARDING THE DNRC PREPARATION OF THIS INTERLOCUTORY DECREE AND RELATED MATERIALS CAN BE REVIEWED AT THE OFFICE LOCATIONS IDENTIFIED IN THE DOCUMENT ENTITLED "NOTICE OF ENTRY OF INTERLOCUTORY DECREE AND NOTICE OF AVAILABILITY."

SEE GENERAL FINDINGS OF FACT AND CONCLUSIONS OF LAW FOR FURTHER EXPLANATION OF YOUR CLAIMED WATER RIGHT. THESE FINDINGS CAN BE FOUND AS INDICATED IN THE DOCUMENT ENTITLED "NOTICE OF ENTRY OF INTERLOCUTORY DECREE AND NOTICE OF AVAILABILITY." IF YOU NEED OBJECTION FORMS, OR HAVE QUESTIONS ABOUT WATER COURT PROCEDURES OR CHANGES TO YOUR RIGHT, YOU CAN CONTACT THE WATER COURT BY CALLING 1-800-624-3270 (WITHIN MONTANA ONLY) OR 1-406-586-4364, OR BY WRITING TO P.O. BOX 1389, BOZEMAN, MT 59771-1389.

**INTERLOCUTORY DECREE
SMITH RIVER
BASIN 41J
ABSTRACT OF WATER RIGHT CLAIM**

IMPORTANT NOTICE

YOUR WATER RIGHT AS SHOWN ON THIS ABSTRACT MAY HAVE CHANGES FROM YOUR WATER RIGHT AS CLAIMED OR AMENDED. AN ASTERISK (*) HAS BEEN PLACED NEXT TO EACH ITEM CHANGED BY THE MONTANA WATER COURT OR BY THE DEPARTMENT OF NATURAL RESOURCES AND CONSERVATION (DNRC) DURING THE PREPARATION OF THIS INTERLOCUTORY DECREE. THESE CHANGES ARE AUTHORIZED BY THE MONTANA SUPREME COURT WATER RIGHT CLAIMS EXAMINATION RULES OR BY ORDER OF THE WATER COURT.

OBJECTIONS MAY BE FILED ACCORDING TO THE PROCEDURES OUTLINED IN THE DOCUMENT ENTITLED "NOTICE OF ENTRY OF INTERLOCUTORY DECREE AND NOTICE OF AVAILABILITY."

Water Right Number: 41J 30135414 STATEMENT OF CLAIM

Version: 1 -- ORIGINAL RIGHT

Status: ACTIVE

Owners: CASTLE ROCK RANCH
%STEVE GORDON
1133 ADEL RD
CASCADE, MT 59421

***Priority Date:** DECEMBER 31, 1892

Type of Historical Right: USE

Purpose (Use): STOCK

***Flow Rate:** A SPECIFIC FLOW RATE HAS NOT BEEN DECREED BECAUSE THIS USE CONSISTS OF STOCK DRINKING DIRECTLY FROM THE SOURCE, OR FROM A DITCH SYSTEM. THE FLOW RATE IS LIMITED TO THE MINIMUM AMOUNT HISTORICALLY NECESSARY TO SUSTAIN THIS PURPOSE.

***Volume:** THIS RIGHT INCLUDES THE AMOUNT OF WATER CONSUMPTIVELY USED FOR STOCKWATERING PURPOSES AT THE RATE OF 30 GALLONS PER DAY PER ANIMAL UNIT. ANIMAL UNITS SHALL BE BASED ON REASONABLE CARRYING CAPACITY AND HISTORICAL USE OF THE AREA SERVICED BY THIS WATER SOURCE.

***Source Name:** SPRING, UNNAMED TRIBUTARY OF SPRING CREEK

Source Type: SURFACE WATER

***Point of Diversion and Means of Diversion:**

<u>ID</u>	<u>Govt Lot</u>	<u>Qtr Sec</u>	<u>Sec</u>	<u>Twp</u>	<u>Rge</u>	<u>County</u>
1		NENWNW	35	16N	2E	CASCADE

Period of Diversion: JANUARY 1 TO DECEMBER 31

Diversion Means: LIVESTOCK DIRECT FROM SOURCE

Period of Use: JANUARY 1 TO DECEMBER 31

***Place of Use:**

<u>ID</u>	<u>Acres</u>	<u>Govt Lot</u>	<u>Qtr Sec</u>	<u>Sec</u>	<u>Twp</u>	<u>Rge</u>	<u>County</u>
1			NENWNW	35	16N	2E	CASCADE

Remarks:

THE FOLLOWING ISSUES WERE IDENTIFIED BY THE DNRC DURING ITS EXAMINATION OF THIS WATER RIGHT CLAIM.

THIS CLAIM NUMBER WAS NOT INCLUDED IN THE BASIN 41J DECREE ISSUED 12/16/2010.

A BETTER UNDERSTANDING OF YOUR CLAIMED WATER RIGHT CAN BE OBTAINED BY COMPARING YOUR RIGHT WITH OTHER CLAIMS IN THE BASIN. FOR EXAMPLE, COMPARE PRIORITY DATES, FLOW RATES, VOLUMES, OR ACRES IRRIGATED. ALSO, YOUR WATER RIGHT MAY BE SUBJECT TO WATER RIGHTS IN ADJOINING SUBBASINS OR BASINS AS WELL AS BEING SUBJECT TO OTHER RIGHTS ON YOUR SOURCE OF SUPPLY. FINALLY, YOUR WATER RIGHT MAY BE SUBJECT TO INDIAN RESERVED AND FEDERAL RESERVED WATER RIGHTS.

COMPLETE DETAILS REGARDING THE DNRC PREPARATION OF THIS INTERLOCUTORY DECREE AND RELATED MATERIALS CAN BE REVIEWED AT THE OFFICE LOCATIONS IDENTIFIED IN THE DOCUMENT ENTITLED "NOTICE OF ENTRY OF INTERLOCUTORY DECREE AND NOTICE OF AVAILABILITY."

SEE GENERAL FINDINGS OF FACT AND CONCLUSIONS OF LAW FOR FURTHER EXPLANATION OF YOUR CLAIMED WATER RIGHT. THESE FINDINGS CAN BE FOUND AS INDICATED IN THE DOCUMENT ENTITLED "NOTICE OF ENTRY OF INTERLOCUTORY DECREE AND NOTICE OF AVAILABILITY." IF YOU NEED OBJECTION FORMS, OR HAVE QUESTIONS ABOUT WATER COURT PROCEDURES OR CHANGES TO YOUR RIGHT, YOU CAN CONTACT THE WATER COURT BY CALLING 1-800-624-3270 (WITHIN MONTANA ONLY) OR 1-406-586-4364, OR BY WRITING TO P.O. BOX 1389, BOZEMAN, MT 59771-1389.

**INTERLOCUTORY DECREE
SMITH RIVER
BASIN 41J
ABSTRACT OF WATER RIGHT CLAIM**

IMPORTANT NOTICE

YOUR WATER RIGHT AS SHOWN ON THIS ABSTRACT MAY HAVE CHANGES FROM YOUR WATER RIGHT AS CLAIMED OR AMENDED. AN ASTERISK (*) HAS BEEN PLACED NEXT TO EACH ITEM CHANGED BY THE MONTANA WATER COURT OR BY THE DEPARTMENT OF NATURAL RESOURCES AND CONSERVATION (DNRC) DURING THE PREPARATION OF THIS INTERLOCUTORY DECREE. THESE CHANGES ARE AUTHORIZED BY THE MONTANA SUPREME COURT WATER RIGHT CLAIMS EXAMINATION RULES OR BY ORDER OF THE WATER COURT.

OBJECTIONS MAY BE FILED ACCORDING TO THE PROCEDURES OUTLINED IN THE DOCUMENT ENTITLED "NOTICE OF ENTRY OF INTERLOCUTORY DECREE AND NOTICE OF AVAILABILITY."

Water Right Number: 41J 30135415 STATEMENT OF CLAIM

Version: 1 -- ORIGINAL RIGHT

Status: ACTIVE

Owners: DANA RANCH CO INC
PO BOX 499
LAREDO, TX 78042-0449

Priority Date: APRIL 21, 1898

Type of Historical Right: USE

Purpose (Use): STOCK

***Flow Rate:** A SPECIFIC FLOW RATE HAS NOT BEEN DECREED BECAUSE THIS USE CONSISTS OF STOCK DRINKING DIRECTLY FROM THE SOURCE, OR FROM A DITCH SYSTEM. THE FLOW RATE IS LIMITED TO THE MINIMUM AMOUNT HISTORICALLY NECESSARY TO SUSTAIN THIS PURPOSE.

***Volume:** THIS RIGHT INCLUDES THE AMOUNT OF WATER CONSUMPTIVELY USED FOR STOCKWATERING PURPOSES AT THE RATE OF 30 GALLONS PER DAY PER ANIMAL UNIT. ANIMAL UNITS SHALL BE BASED ON REASONABLE CARRYING CAPACITY AND HISTORICAL USE OF THE AREA SERVICED BY THIS WATER SOURCE.

***Source Name:** SPRING, UNNAMED TRIBUTARY OF HOUND CREEK

Source Type: SURFACE WATER

***Point of Diversion and Means of Diversion:**

<u>ID</u>	<u>Govt Lot</u>	<u>Qtr Sec</u>	<u>Sec</u>	<u>Twp</u>	<u>Rge</u>	<u>County</u>
1		SWNWSW	9	15N	2E	CASCADE

Period of Diversion: JANUARY 1 TO DECEMBER 31

Diversion Means: LIVESTOCK DIRECT FROM SOURCE

Period of Use: JANUARY 1 TO DECEMBER 31

***Place of Use:**

<u>ID</u>	<u>Acres</u>	<u>Govt Lot</u>	<u>Qtr Sec</u>	<u>Sec</u>	<u>Twp</u>	<u>Rge</u>	<u>County</u>
1			SWNWSW	9	15N	2E	CASCADE

Remarks:

THE FOLLOWING ISSUES WERE IDENTIFIED BY THE DNRC DURING ITS EXAMINATION OF THIS WATER RIGHT CLAIM.

THIS CLAIM NUMBER WAS NOT INCLUDED IN THE BASIN 41J DECREE ISSUED 12/16/2010.

A BETTER UNDERSTANDING OF YOUR CLAIMED WATER RIGHT CAN BE OBTAINED BY COMPARING YOUR RIGHT WITH OTHER CLAIMS IN THE BASIN. FOR EXAMPLE, COMPARE PRIORITY DATES, FLOW RATES, VOLUMES, OR ACRES IRRIGATED. ALSO, YOUR WATER RIGHT MAY BE SUBJECT TO WATER RIGHTS IN ADJOINING SUBBASINS OR BASINS AS WELL AS BEING SUBJECT TO OTHER RIGHTS ON YOUR SOURCE OF SUPPLY. FINALLY, YOUR WATER RIGHT MAY BE SUBJECT TO INDIAN RESERVED AND FEDERAL RESERVED WATER RIGHTS.

COMPLETE DETAILS REGARDING THE DNRC PREPARATION OF THIS INTERLOCUTORY DECREE AND RELATED MATERIALS CAN BE REVIEWED AT THE OFFICE LOCATIONS IDENTIFIED IN THE DOCUMENT ENTITLED "NOTICE OF ENTRY OF INTERLOCUTORY DECREE AND NOTICE OF AVAILABILITY."

SEE GENERAL FINDINGS OF FACT AND CONCLUSIONS OF LAW FOR FURTHER EXPLANATION OF YOUR CLAIMED WATER RIGHT. THESE FINDINGS CAN BE FOUND AS INDICATED IN THE DOCUMENT ENTITLED "NOTICE OF ENTRY OF INTERLOCUTORY DECREE AND NOTICE OF AVAILABILITY." IF YOU NEED OBJECTION FORMS, OR HAVE QUESTIONS ABOUT WATER COURT PROCEDURES OR CHANGES TO YOUR RIGHT, YOU CAN CONTACT THE WATER COURT BY CALLING 1-800-624-3270 (WITHIN MONTANA ONLY) OR 1-406-586-4364, OR BY WRITING TO P.O. BOX 1389, BOZEMAN, MT 59771-1389.

**INTERLOCUTORY DECREE
SMITH RIVER
BASIN 41J
ABSTRACT OF WATER RIGHT CLAIM**

IMPORTANT NOTICE

YOUR WATER RIGHT AS SHOWN ON THIS ABSTRACT MAY HAVE CHANGES FROM YOUR WATER RIGHT AS CLAIMED OR AMENDED. AN ASTERISK (*) HAS BEEN PLACED NEXT TO EACH ITEM CHANGED BY THE MONTANA WATER COURT OR BY THE DEPARTMENT OF NATURAL RESOURCES AND CONSERVATION (DNRC) DURING THE PREPARATION OF THIS INTERLOCUTORY DECREE. THESE CHANGES ARE AUTHORIZED BY THE MONTANA SUPREME COURT WATER RIGHT CLAIMS EXAMINATION RULES OR BY ORDER OF THE WATER COURT.

OBJECTIONS MAY BE FILED ACCORDING TO THE PROCEDURES OUTLINED IN THE DOCUMENT ENTITLED "NOTICE OF ENTRY OF INTERLOCUTORY DECREE AND NOTICE OF AVAILABILITY."

Water Right Number: 41J 30135416 STATEMENT OF CLAIM

Version: 1 -- ORIGINAL RIGHT

Status: ACTIVE

Owners: CASTLE ROCK RANCH
%STEVE GORDON
1133 ADEL RD
CASCADE, MT 59421

***Priority Date:** DECEMBER 31, 1892

Type of Historical Right: USE

Purpose (Use): STOCK

***Flow Rate:** A SPECIFIC FLOW RATE HAS NOT BEEN DECREED BECAUSE THIS USE CONSISTS OF STOCK DRINKING DIRECTLY FROM THE SOURCE, OR FROM A DITCH SYSTEM. THE FLOW RATE IS LIMITED TO THE MINIMUM AMOUNT HISTORICALLY NECESSARY TO SUSTAIN THIS PURPOSE.

***Volume:** THIS RIGHT INCLUDES THE AMOUNT OF WATER CONSUMPTIVELY USED FOR STOCKWATERING PURPOSES AT THE RATE OF 30 GALLONS PER DAY PER ANIMAL UNIT. ANIMAL UNITS SHALL BE BASED ON REASONABLE CARRYING CAPACITY AND HISTORICAL USE OF THE AREA SERVICED BY THIS WATER SOURCE.

***Source Name:** SPRING, UNNAMED TRIBUTARY OF SPRING CREEK

Source Type: SURFACE WATER

Point of Diversion and Means of Diversion:

<u>ID</u>	<u>Govt Lot</u>	<u>Qtr Sec</u>	<u>Sec</u>	<u>Twp</u>	<u>Rge</u>	<u>County</u>
1		NESWNE	35	16N	2E	CASCADE

Period of Diversion: JANUARY 1 TO DECEMBER 31

Diversion Means: LIVESTOCK DIRECT FROM SOURCE

Period of Use: JANUARY 1 TO DECEMBER 31

***Place of Use:**

<u>ID</u>	<u>Acres</u>	<u>Govt Lot</u>	<u>Qtr Sec</u>	<u>Sec</u>	<u>Twp</u>	<u>Rge</u>	<u>County</u>
1			NESWNE	35	16N	2E	CASCADE

Remarks:

THE FOLLOWING ISSUES WERE IDENTIFIED BY THE DNRC DURING ITS EXAMINATION OF THIS WATER RIGHT CLAIM.

THIS CLAIM NUMBER WAS NOT INCLUDED IN THE BASIN 41J DECREE ISSUED 12/16/2010.

A BETTER UNDERSTANDING OF YOUR CLAIMED WATER RIGHT CAN BE OBTAINED BY COMPARING YOUR RIGHT WITH OTHER CLAIMS IN THE BASIN. FOR EXAMPLE, COMPARE PRIORITY DATES, FLOW RATES, VOLUMES, OR ACRES IRRIGATED. ALSO, YOUR WATER RIGHT MAY BE SUBJECT TO WATER RIGHTS IN ADJOINING SUBBASINS OR BASINS AS WELL AS BEING SUBJECT TO OTHER RIGHTS ON YOUR SOURCE OF SUPPLY. FINALLY, YOUR WATER RIGHT MAY BE SUBJECT TO INDIAN RESERVED AND FEDERAL RESERVED WATER RIGHTS.

COMPLETE DETAILS REGARDING THE DNRC PREPARATION OF THIS INTERLOCUTORY DECREE AND RELATED MATERIALS CAN BE REVIEWED AT THE OFFICE LOCATIONS IDENTIFIED IN THE DOCUMENT ENTITLED "NOTICE OF ENTRY OF INTERLOCUTORY DECREE AND NOTICE OF AVAILABILITY."

SEE GENERAL FINDINGS OF FACT AND CONCLUSIONS OF LAW FOR FURTHER EXPLANATION OF YOUR CLAIMED WATER RIGHT. THESE FINDINGS CAN BE FOUND AS INDICATED IN THE DOCUMENT ENTITLED "NOTICE OF ENTRY OF INTERLOCUTORY DECREE AND NOTICE OF AVAILABILITY." IF YOU NEED OBJECTION FORMS, OR HAVE QUESTIONS ABOUT WATER COURT PROCEDURES OR CHANGES TO YOUR RIGHT, YOU CAN CONTACT THE WATER COURT BY CALLING 1-800-624-3270 (WITHIN MONTANA ONLY) OR 1-406-586-4364, OR BY WRITING TO P.O. BOX 1389, BOZEMAN, MT 59771-1389.

**INTERLOCUTORY DECREE
SMITH RIVER
BASIN 41J
ABSTRACT OF WATER RIGHT CLAIM**

IMPORTANT NOTICE

YOUR WATER RIGHT AS SHOWN ON THIS ABSTRACT MAY HAVE CHANGES FROM YOUR WATER RIGHT AS CLAIMED OR AMENDED. AN ASTERISK (*) HAS BEEN PLACED NEXT TO EACH ITEM CHANGED BY THE MONTANA WATER COURT OR BY THE DEPARTMENT OF NATURAL RESOURCES AND CONSERVATION (DNRC) DURING THE PREPARATION OF THIS INTERLOCUTORY DECREE. THESE CHANGES ARE AUTHORIZED BY THE MONTANA SUPREME COURT WATER RIGHT CLAIMS EXAMINATION RULES OR BY ORDER OF THE WATER COURT.

OBJECTIONS MAY BE FILED ACCORDING TO THE PROCEDURES OUTLINED IN THE DOCUMENT ENTITLED "NOTICE OF ENTRY OF INTERLOCUTORY DECREE AND NOTICE OF AVAILABILITY."

Water Right Number: 41J 30135417 STATEMENT OF CLAIM
Version: 1 -- ORIGINAL RIGHT
Status: ACTIVE

Owners: DANA RANCH CO INC
PO BOX 499
LAREDO, TX 78042-0449

Priority Date: APRIL 21, 1898

Type of Historical Right: USE

Purpose (Use): STOCK

***Flow Rate:** A SPECIFIC FLOW RATE HAS NOT BEEN DECREED BECAUSE THIS USE CONSISTS OF STOCK DRINKING DIRECTLY FROM THE SOURCE, OR FROM A DITCH SYSTEM. THE FLOW RATE IS LIMITED TO THE MINIMUM AMOUNT HISTORICALLY NECESSARY TO SUSTAIN THIS PURPOSE.

***Volume:** THIS RIGHT INCLUDES THE AMOUNT OF WATER CONSUMPTIVELY USED FOR STOCKWATERING PURPOSES AT THE RATE OF 30 GALLONS PER DAY PER ANIMAL UNIT. ANIMAL UNITS SHALL BE BASED ON REASONABLE CARRYING CAPACITY AND HISTORICAL USE OF THE AREA SERVICED BY THIS WATER SOURCE.

***Source Name:** SPRING, UNNAMED TRIBUTARY OF GOVERNMENT CREEK
Source Type: SURFACE WATER

***Point of Diversion and Means of Diversion:**

<u>ID</u>	<u>Govt Lot</u>	<u>Qtr Sec</u>	<u>Sec</u>	<u>Twp</u>	<u>Rge</u>	<u>County</u>
1		NWSWSE	9	15N	2E	CASCADE

Period of Diversion: JANUARY 1 TO DECEMBER 31

Diversion Means: LIVESTOCK DIRECT FROM SOURCE

Period of Use: JANUARY 1 TO DECEMBER 31

***Place of Use:**

<u>ID</u>	<u>Acres</u>	<u>Govt Lot</u>	<u>Qtr Sec</u>	<u>Sec</u>	<u>Twp</u>	<u>Rge</u>	<u>County</u>
1			NWSWSE	9	15N	2E	CASCADE

Remarks:

THE FOLLOWING ISSUES WERE IDENTIFIED BY THE DNRC DURING ITS EXAMINATION OF THIS WATER RIGHT CLAIM.

THIS CLAIM NUMBER WAS NOT INCLUDED IN THE BASIN 41J DECREE ISSUED 12/16/2010.

A BETTER UNDERSTANDING OF YOUR CLAIMED WATER RIGHT CAN BE OBTAINED BY COMPARING YOUR RIGHT WITH OTHER CLAIMS IN THE BASIN. FOR EXAMPLE, COMPARE PRIORITY DATES, FLOW RATES, VOLUMES, OR ACRES IRRIGATED. ALSO, YOUR WATER RIGHT MAY BE SUBJECT TO WATER RIGHTS IN ADJOINING SUBBASINS OR BASINS AS WELL AS BEING SUBJECT TO OTHER RIGHTS ON YOUR SOURCE OF SUPPLY. FINALLY, YOUR WATER RIGHT MAY BE SUBJECT TO INDIAN RESERVED AND FEDERAL RESERVED WATER RIGHTS.

COMPLETE DETAILS REGARDING THE DNRC PREPARATION OF THIS INTERLOCUTORY DECREE AND RELATED MATERIALS CAN BE REVIEWED AT THE OFFICE LOCATIONS IDENTIFIED IN THE DOCUMENT ENTITLED "NOTICE OF ENTRY OF INTERLOCUTORY DECREE AND NOTICE OF AVAILABILITY."

SEE GENERAL FINDINGS OF FACT AND CONCLUSIONS OF LAW FOR FURTHER EXPLANATION OF YOUR CLAIMED WATER RIGHT. THESE FINDINGS CAN BE FOUND AS INDICATED IN THE DOCUMENT ENTITLED "NOTICE OF ENTRY OF INTERLOCUTORY DECREE AND NOTICE OF AVAILABILITY." IF YOU NEED OBJECTION FORMS, OR HAVE QUESTIONS ABOUT WATER COURT PROCEDURES OR CHANGES TO YOUR RIGHT, YOU CAN CONTACT THE WATER COURT BY CALLING 1-800-624-3270 (WITHIN MONTANA ONLY) OR 1-406-586-4364, OR BY WRITING TO P.O. BOX 1389, BOZEMAN, MT 59771-1389.

**INTERLOCUTORY DECREE
SMITH RIVER
BASIN 41J
ABSTRACT OF WATER RIGHT CLAIM**

IMPORTANT NOTICE

YOUR WATER RIGHT AS SHOWN ON THIS ABSTRACT MAY HAVE CHANGES FROM YOUR WATER RIGHT AS CLAIMED OR AMENDED. AN ASTERISK (*) HAS BEEN PLACED NEXT TO EACH ITEM CHANGED BY THE MONTANA WATER COURT OR BY THE DEPARTMENT OF NATURAL RESOURCES AND CONSERVATION (DNRC) DURING THE PREPARATION OF THIS INTERLOCUTORY DECREE. THESE CHANGES ARE AUTHORIZED BY THE MONTANA SUPREME COURT WATER RIGHT CLAIMS EXAMINATION RULES OR BY ORDER OF THE WATER COURT.

OBJECTIONS MAY BE FILED ACCORDING TO THE PROCEDURES OUTLINED IN THE DOCUMENT ENTITLED "NOTICE OF ENTRY OF INTERLOCUTORY DECREE AND NOTICE OF AVAILABILITY."

Water Right Number: 41J 30135419 STATEMENT OF CLAIM
Version: 1 -- ORIGINAL RIGHT
Status: ACTIVE

Owners: DANA RANCH CO INC
PO BOX 499
LAREDO, TX 78042-0449

Priority Date: APRIL 21, 1898

Type of Historical Right: USE

Purpose (Use): STOCK

***Flow Rate:** A SPECIFIC FLOW RATE HAS NOT BEEN DECREED BECAUSE THIS USE CONSISTS OF STOCK DRINKING DIRECTLY FROM THE SOURCE, OR FROM A DITCH SYSTEM. THE FLOW RATE IS LIMITED TO THE MINIMUM AMOUNT HISTORICALLY NECESSARY TO SUSTAIN THIS PURPOSE.

***Volume:** THIS RIGHT INCLUDES THE AMOUNT OF WATER CONSUMPTIVELY USED FOR STOCKWATERING PURPOSES AT THE RATE OF 30 GALLONS PER DAY PER ANIMAL UNIT. ANIMAL UNITS SHALL BE BASED ON REASONABLE CARRYING CAPACITY AND HISTORICAL USE OF THE AREA SERVICED BY THIS WATER SOURCE.

***Source Name:** SPRING, UNNAMED TRIBUTARY OF HOUND CREEK

Source Type: SURFACE WATER

***Point of Diversion and Means of Diversion:**

<u>ID</u>	<u>Govt Lot</u>	<u>Qtr Sec</u>	<u>Sec</u>	<u>Twp</u>	<u>Rge</u>	<u>County</u>
1		SWSWSW	9	15N	2E	CASCADE

Period of Diversion: JANUARY 1 TO DECEMBER 31

Diversion Means: LIVESTOCK DIRECT FROM SOURCE

Period of Use: JANUARY 1 TO DECEMBER 31

***Place of Use:**

<u>ID</u>	<u>Acres</u>	<u>Govt Lot</u>	<u>Qtr Sec</u>	<u>Sec</u>	<u>Twp</u>	<u>Rge</u>	<u>County</u>
1			SWSWSW	9	15N	2E	CASCADE

Remarks:

THE FOLLOWING ISSUES WERE IDENTIFIED BY THE DNRC DURING ITS EXAMINATION OF THIS WATER RIGHT CLAIM.

THIS CLAIM NUMBER WAS NOT INCLUDED IN THE BASIN 41J DECREE ISSUED 12/16/2010.

A BETTER UNDERSTANDING OF YOUR CLAIMED WATER RIGHT CAN BE OBTAINED BY COMPARING YOUR RIGHT WITH OTHER CLAIMS IN THE BASIN. FOR EXAMPLE, COMPARE PRIORITY DATES, FLOW RATES, VOLUMES, OR ACRES IRRIGATED. ALSO, YOUR WATER RIGHT MAY BE SUBJECT TO WATER RIGHTS IN ADJOINING SUBBASINS OR BASINS AS WELL AS BEING SUBJECT TO OTHER RIGHTS ON YOUR SOURCE OF SUPPLY. FINALLY, YOUR WATER RIGHT MAY BE SUBJECT TO INDIAN RESERVED AND FEDERAL RESERVED WATER RIGHTS.

COMPLETE DETAILS REGARDING THE DNRC PREPARATION OF THIS INTERLOCUTORY DECREE AND RELATED MATERIALS CAN BE REVIEWED AT THE OFFICE LOCATIONS IDENTIFIED IN THE DOCUMENT ENTITLED "NOTICE OF ENTRY OF INTERLOCUTORY DECREE AND NOTICE OF AVAILABILITY."

SEE GENERAL FINDINGS OF FACT AND CONCLUSIONS OF LAW FOR FURTHER EXPLANATION OF YOUR CLAIMED WATER RIGHT. THESE FINDINGS CAN BE FOUND AS INDICATED IN THE DOCUMENT ENTITLED "NOTICE OF ENTRY OF INTERLOCUTORY DECREE AND NOTICE OF AVAILABILITY." IF YOU NEED OBJECTION FORMS, OR HAVE QUESTIONS ABOUT WATER COURT PROCEDURES OR CHANGES TO YOUR RIGHT, YOU CAN CONTACT THE WATER COURT BY CALLING 1-800-624-3270 (WITHIN MONTANA ONLY) OR 1-406-586-4364, OR BY WRITING TO P.O. BOX 1389, BOZEMAN, MT 59771-1389.

**INTERLOCUTORY DECREE
SMITH RIVER
BASIN 41J
ABSTRACT OF WATER RIGHT CLAIM**

IMPORTANT NOTICE

YOUR WATER RIGHT AS SHOWN ON THIS ABSTRACT MAY HAVE CHANGES FROM YOUR WATER RIGHT AS CLAIMED OR AMENDED. AN ASTERISK (*) HAS BEEN PLACED NEXT TO EACH ITEM CHANGED BY THE MONTANA WATER COURT OR BY THE DEPARTMENT OF NATURAL RESOURCES AND CONSERVATION (DNRC) DURING THE PREPARATION OF THIS INTERLOCUTORY DECREE. THESE CHANGES ARE AUTHORIZED BY THE MONTANA SUPREME COURT WATER RIGHT CLAIMS EXAMINATION RULES OR BY ORDER OF THE WATER COURT.

OBJECTIONS MAY BE FILED ACCORDING TO THE PROCEDURES OUTLINED IN THE DOCUMENT ENTITLED "NOTICE OF ENTRY OF INTERLOCUTORY DECREE AND NOTICE OF AVAILABILITY."

Water Right Number: 41J 30135420 STATEMENT OF CLAIM

Version: 1 -- ORIGINAL RIGHT

Status: ACTIVE

Owners: CASTLE ROCK RANCH
%STEVE GORDON
1133 ADEL RD
CASCADE, MT 59421

***Priority Date:** DECEMBER 31, 1892

Type of Historical Right: USE

Purpose (Use): STOCK

***Flow Rate:** A SPECIFIC FLOW RATE HAS NOT BEEN DECREED BECAUSE THIS USE CONSISTS OF STOCK DRINKING DIRECTLY FROM THE SOURCE, OR FROM A DITCH SYSTEM. THE FLOW RATE IS LIMITED TO THE MINIMUM AMOUNT HISTORICALLY NECESSARY TO SUSTAIN THIS PURPOSE.

***Volume:** THIS RIGHT INCLUDES THE AMOUNT OF WATER CONSUMPTIVELY USED FOR STOCKWATERING PURPOSES AT THE RATE OF 30 GALLONS PER DAY PER ANIMAL UNIT. ANIMAL UNITS SHALL BE BASED ON REASONABLE CARRYING CAPACITY AND HISTORICAL USE OF THE AREA SERVICED BY THIS WATER SOURCE.

Source Name: MULLERY CREEK

Source Type: SURFACE WATER

Point of Diversion and Means of Diversion:

<u>ID</u>	<u>Govt Lot</u>	<u>Qtr Sec</u>	<u>Sec</u>	<u>Twp</u>	<u>Rge</u>	<u>County</u>
1		E2	29	16N	2E	CASCADE

Period of Diversion: JANUARY 1 TO DECEMBER 31

Diversion Means: LIVESTOCK DIRECT FROM SOURCE

Period of Use: JANUARY 1 TO DECEMBER 31

***Place of Use:**

<u>ID</u>	<u>Acres</u>	<u>Govt Lot</u>	<u>Qtr Sec</u>	<u>Sec</u>	<u>Twp</u>	<u>Rge</u>	<u>County</u>
1			E2	29	16N	2E	CASCADE

Remarks:

THE FOLLOWING ISSUES WERE IDENTIFIED BY THE DNRC DURING ITS EXAMINATION OF THIS WATER RIGHT CLAIM.

THIS CLAIM NUMBER WAS NOT INCLUDED IN THE BASIN 41J DECREE ISSUED 12/16/2010.

A BETTER UNDERSTANDING OF YOUR CLAIMED WATER RIGHT CAN BE OBTAINED BY COMPARING YOUR RIGHT WITH OTHER CLAIMS IN THE BASIN. FOR EXAMPLE, COMPARE PRIORITY DATES, FLOW RATES, VOLUMES, OR ACRES IRRIGATED. ALSO, YOUR WATER RIGHT MAY BE SUBJECT TO WATER RIGHTS IN ADJOINING SUBBASINS OR BASINS AS WELL AS BEING SUBJECT TO OTHER RIGHTS ON YOUR SOURCE OF SUPPLY. FINALLY, YOUR WATER RIGHT MAY BE SUBJECT TO INDIAN RESERVED AND FEDERAL RESERVED WATER RIGHTS.

COMPLETE DETAILS REGARDING THE DNRC PREPARATION OF THIS INTERLOCUTORY DECREE AND RELATED MATERIALS CAN BE REVIEWED AT THE OFFICE LOCATIONS IDENTIFIED IN THE DOCUMENT ENTITLED "NOTICE OF ENTRY OF INTERLOCUTORY DECREE AND NOTICE OF AVAILABILITY."

SEE GENERAL FINDINGS OF FACT AND CONCLUSIONS OF LAW FOR FURTHER EXPLANATION OF YOUR CLAIMED WATER RIGHT. THESE FINDINGS CAN BE FOUND AS INDICATED IN THE DOCUMENT ENTITLED "NOTICE OF ENTRY OF INTERLOCUTORY DECREE AND NOTICE OF AVAILABILITY." IF YOU NEED OBJECTION FORMS, OR HAVE QUESTIONS ABOUT WATER COURT PROCEDURES OR CHANGES TO YOUR RIGHT, YOU CAN CONTACT THE WATER COURT BY CALLING 1-800-624-3270 (WITHIN MONTANA ONLY) OR 1-406-586-4364, OR BY WRITING TO P.O. BOX 1389, BOZEMAN, MT 59771-1389.

**INTERLOCUTORY DECREE
SMITH RIVER
BASIN 41J
ABSTRACT OF WATER RIGHT CLAIM**

IMPORTANT NOTICE

YOUR WATER RIGHT AS SHOWN ON THIS ABSTRACT MAY HAVE CHANGES FROM YOUR WATER RIGHT AS CLAIMED OR AMENDED. AN ASTERISK (*) HAS BEEN PLACED NEXT TO EACH ITEM CHANGED BY THE MONTANA WATER COURT OR BY THE DEPARTMENT OF NATURAL RESOURCES AND CONSERVATION (DNRC) DURING THE PREPARATION OF THIS INTERLOCUTORY DECREE. THESE CHANGES ARE AUTHORIZED BY THE MONTANA SUPREME COURT WATER RIGHT CLAIMS EXAMINATION RULES OR BY ORDER OF THE WATER COURT.

OBJECTIONS MAY BE FILED ACCORDING TO THE PROCEDURES OUTLINED IN THE DOCUMENT ENTITLED "NOTICE OF ENTRY OF INTERLOCUTORY DECREE AND NOTICE OF AVAILABILITY."

Water Right Number: 41J 30135421 STATEMENT OF CLAIM

Version: 1 -- ORIGINAL RIGHT

Status: ACTIVE

Owners: CASTLE ROCK RANCH
%STEVE GORDON
1133 ADEL RD
CASCADE, MT 59421

***Priority Date:** DECEMBER 31, 1892

Type of Historical Right: USE

Purpose (Use): STOCK

Flow Rate: 35.00 GPM

***Volume:** THIS RIGHT INCLUDES THE AMOUNT OF WATER CONSUMPTIVELY USED FOR STOCKWATERING PURPOSES AT THE RATE OF 30 GALLONS PER DAY PER ANIMAL UNIT. ANIMAL UNITS SHALL BE BASED ON REASONABLE CARRYING CAPACITY AND HISTORICAL USE OF THE AREA SERVICED BY THIS WATER SOURCE.

***Source Name:** SPRING, UNNAMED TRIBUTARY OF SPRING CREEK

Source Type: GROUNDWATER

***Point of Diversion and Means of Diversion:**

<u>ID</u>	<u>Govt Lot</u>	<u>Qtr Sec</u>	<u>Sec</u>	<u>Twp</u>	<u>Rge</u>	<u>County</u>
1		NWSWNE	35	16N	2E	CASCADE

Period of Diversion: JANUARY 1 TO DECEMBER 31

Diversion Means: SPRING BOX

Period of Use: JANUARY 1 TO DECEMBER 31

***Place of Use:**

<u>ID</u>	<u>Acres</u>	<u>Govt Lot</u>	<u>Qtr Sec</u>	<u>Sec</u>	<u>Twp</u>	<u>Rge</u>	<u>County</u>
1			NWSWNE	35	16N	2E	CASCADE

Remarks:

THE FOLLOWING ISSUES WERE IDENTIFIED BY THE DNRC DURING ITS EXAMINATION OF THIS WATER RIGHT CLAIM.

THIS CLAIM NUMBER WAS NOT INCLUDED IN THE BASIN 41J DECREE ISSUED 12/16/2010.

A BETTER UNDERSTANDING OF YOUR CLAIMED WATER RIGHT CAN BE OBTAINED BY COMPARING YOUR RIGHT WITH OTHER CLAIMS IN THE BASIN. FOR EXAMPLE, COMPARE PRIORITY DATES, FLOW RATES, VOLUMES, OR ACRES IRRIGATED. ALSO, YOUR WATER RIGHT MAY BE SUBJECT TO WATER RIGHTS IN ADJOINING SUBBASINS OR BASINS AS WELL AS BEING SUBJECT TO OTHER RIGHTS ON YOUR SOURCE OF SUPPLY. FINALLY, YOUR WATER RIGHT MAY BE SUBJECT TO INDIAN RESERVED AND FEDERAL RESERVED WATER RIGHTS.

COMPLETE DETAILS REGARDING THE DNRC PREPARATION OF THIS INTERLOCUTORY DECREE AND RELATED MATERIALS CAN BE REVIEWED AT THE OFFICE LOCATIONS IDENTIFIED IN THE DOCUMENT ENTITLED "NOTICE OF ENTRY OF INTERLOCUTORY DECREE AND NOTICE OF AVAILABILITY."

SEE GENERAL FINDINGS OF FACT AND CONCLUSIONS OF LAW FOR FURTHER EXPLANATION OF YOUR CLAIMED WATER RIGHT. THESE FINDINGS CAN BE FOUND AS INDICATED IN THE DOCUMENT ENTITLED "NOTICE OF ENTRY OF INTERLOCUTORY DECREE AND NOTICE OF AVAILABILITY." IF YOU NEED OBJECTION FORMS, OR HAVE QUESTIONS ABOUT WATER COURT PROCEDURES OR CHANGES TO YOUR RIGHT, YOU CAN CONTACT THE WATER COURT BY CALLING 1-800-624-3270 (WITHIN MONTANA ONLY) OR 1-406-586-4364, OR BY WRITING TO P.O. BOX 1389, BOZEMAN, MT 59771-1389.

**INTERLOCUTORY DECREE
SMITH RIVER
BASIN 41J
ABSTRACT OF WATER RIGHT CLAIM**

IMPORTANT NOTICE

YOUR WATER RIGHT AS SHOWN ON THIS ABSTRACT MAY HAVE CHANGES FROM YOUR WATER RIGHT AS CLAIMED OR AMENDED. AN ASTERISK (*) HAS BEEN PLACED NEXT TO EACH ITEM CHANGED BY THE MONTANA WATER COURT OR BY THE DEPARTMENT OF NATURAL RESOURCES AND CONSERVATION (DNRC) DURING THE PREPARATION OF THIS INTERLOCUTORY DECREE. THESE CHANGES ARE AUTHORIZED BY THE MONTANA SUPREME COURT WATER RIGHT CLAIMS EXAMINATION RULES OR BY ORDER OF THE WATER COURT.

OBJECTIONS MAY BE FILED ACCORDING TO THE PROCEDURES OUTLINED IN THE DOCUMENT ENTITLED "NOTICE OF ENTRY OF INTERLOCUTORY DECREE AND NOTICE OF AVAILABILITY."

Water Right Number: 41J 30135423 STATEMENT OF CLAIM

Version: 1 -- ORIGINAL RIGHT

Status: ACTIVE

Owners: DANA RANCH CO INC
PO BOX 499
LAREDO, TX 78042-0449

Priority Date: APRIL 21, 1898

Type of Historical Right: USE

Purpose (Use): STOCK

***Flow Rate:** A SPECIFIC FLOW RATE HAS NOT BEEN DECREED BECAUSE THIS USE CONSISTS OF STOCK DRINKING DIRECTLY FROM THE SOURCE, OR FROM A DITCH SYSTEM. THE FLOW RATE IS LIMITED TO THE MINIMUM AMOUNT HISTORICALLY NECESSARY TO SUSTAIN THIS PURPOSE.

***Volume:** THIS RIGHT INCLUDES THE AMOUNT OF WATER CONSUMPTIVELY USED FOR STOCKWATERING PURPOSES AT THE RATE OF 30 GALLONS PER DAY PER ANIMAL UNIT. ANIMAL UNITS SHALL BE BASED ON REASONABLE CARRYING CAPACITY AND HISTORICAL USE OF THE AREA SERVICED BY THIS WATER SOURCE.

***Source Name:** SPRING, UNNAMED TRIBUTARY OF HOUND CREEK, WEST FORK

Source Type: SURFACE WATER

***Point of Diversion and Means of Diversion:**

<u>ID</u>	<u>Govt Lot</u>	<u>Qtr Sec</u>	<u>Sec</u>	<u>Twp</u>	<u>Rge</u>	<u>County</u>
1		NESWNE	9	15N	2E	CASCADE

Period of Diversion: JANUARY 1 TO DECEMBER 31

Diversion Means: LIVESTOCK DIRECT FROM SOURCE

Period of Use: JANUARY 1 TO DECEMBER 31

***Place of Use:**

<u>ID</u>	<u>Acres</u>	<u>Govt Lot</u>	<u>Qtr Sec</u>	<u>Sec</u>	<u>Twp</u>	<u>Rge</u>	<u>County</u>
1			NESWNE	9	15N	2E	CASCADE

Remarks:

THE FOLLOWING ISSUES WERE IDENTIFIED BY THE DNRC DURING ITS EXAMINATION OF THIS WATER RIGHT CLAIM.

THIS CLAIM NUMBER WAS NOT INCLUDED IN THE BASIN 41J DECREE ISSUED 12/16/2010.

A BETTER UNDERSTANDING OF YOUR CLAIMED WATER RIGHT CAN BE OBTAINED BY COMPARING YOUR RIGHT WITH OTHER CLAIMS IN THE BASIN. FOR EXAMPLE, COMPARE PRIORITY DATES, FLOW RATES, VOLUMES, OR ACRES IRRIGATED. ALSO, YOUR WATER RIGHT MAY BE SUBJECT TO WATER RIGHTS IN ADJOINING SUBBASINS OR BASINS AS WELL AS BEING SUBJECT TO OTHER RIGHTS ON YOUR SOURCE OF SUPPLY. FINALLY, YOUR WATER RIGHT MAY BE SUBJECT TO INDIAN RESERVED AND FEDERAL RESERVED WATER RIGHTS.

COMPLETE DETAILS REGARDING THE DNRC PREPARATION OF THIS INTERLOCUTORY DECREE AND RELATED MATERIALS CAN BE REVIEWED AT THE OFFICE LOCATIONS IDENTIFIED IN THE DOCUMENT ENTITLED "NOTICE OF ENTRY OF INTERLOCUTORY DECREE AND NOTICE OF AVAILABILITY."

SEE GENERAL FINDINGS OF FACT AND CONCLUSIONS OF LAW FOR FURTHER EXPLANATION OF YOUR CLAIMED WATER RIGHT. THESE FINDINGS CAN BE FOUND AS INDICATED IN THE DOCUMENT ENTITLED "NOTICE OF ENTRY OF INTERLOCUTORY DECREE AND NOTICE OF AVAILABILITY." IF YOU NEED OBJECTION FORMS, OR HAVE QUESTIONS ABOUT WATER COURT PROCEDURES OR CHANGES TO YOUR RIGHT, YOU CAN CONTACT THE WATER COURT BY CALLING 1-800-624-3270 (WITHIN MONTANA ONLY) OR 1-406-586-4364, OR BY WRITING TO P.O. BOX 1389, BOZEMAN, MT 59771-1389.

**INTERLOCUTORY DECREE
SMITH RIVER
BASIN 41J
ABSTRACT OF WATER RIGHT CLAIM**

IMPORTANT NOTICE

YOUR WATER RIGHT AS SHOWN ON THIS ABSTRACT MAY HAVE CHANGES FROM YOUR WATER RIGHT AS CLAIMED OR AMENDED. AN ASTERISK (*) HAS BEEN PLACED NEXT TO EACH ITEM CHANGED BY THE MONTANA WATER COURT OR BY THE DEPARTMENT OF NATURAL RESOURCES AND CONSERVATION (DNRC) DURING THE PREPARATION OF THIS INTERLOCUTORY DECREE. THESE CHANGES ARE AUTHORIZED BY THE MONTANA SUPREME COURT WATER RIGHT CLAIMS EXAMINATION RULES OR BY ORDER OF THE WATER COURT.

OBJECTIONS MAY BE FILED ACCORDING TO THE PROCEDURES OUTLINED IN THE DOCUMENT ENTITLED "NOTICE OF ENTRY OF INTERLOCUTORY DECREE AND NOTICE OF AVAILABILITY."

Water Right Number: 41J 30135424 STATEMENT OF CLAIM

Version: 1 -- ORIGINAL RIGHT

Status: ACTIVE

Owners: CASTLE ROCK RANCH
%STEVE GORDON
1133 ADEL RD
CASCADE, MT 59421

***Priority Date:** DECEMBER 31, 1892

Type of Historical Right: USE

Purpose (Use): STOCK

***Flow Rate:** A SPECIFIC FLOW RATE HAS NOT BEEN DECREED BECAUSE THIS USE CONSISTS OF STOCK DRINKING DIRECTLY FROM THE SOURCE, OR FROM A DITCH SYSTEM. THE FLOW RATE IS LIMITED TO THE MINIMUM AMOUNT HISTORICALLY NECESSARY TO SUSTAIN THIS PURPOSE.

***Volume:** THIS RIGHT INCLUDES THE AMOUNT OF WATER CONSUMPTIVELY USED FOR STOCKWATERING PURPOSES AT THE RATE OF 30 GALLONS PER DAY PER ANIMAL UNIT. ANIMAL UNITS SHALL BE BASED ON REASONABLE CARRYING CAPACITY AND HISTORICAL USE OF THE AREA SERVICED BY THIS WATER SOURCE.

***Source Name:** SPRING, UNNAMED TRIBUTARY OF RICHARDSON CREEK

Source Type: SURFACE WATER

Point of Diversion and Means of Diversion:

<u>ID</u>	<u>Govt Lot</u>	<u>Qtr Sec</u>	<u>Sec</u>	<u>Twp</u>	<u>Rge</u>	<u>County</u>
1		NWNWNW	25	16N	1E	CASCADE

Period of Diversion: JANUARY 1 TO DECEMBER 31

Diversion Means: LIVESTOCK DIRECT FROM SOURCE

Period of Use: JANUARY 1 TO DECEMBER 31

Place of Use:

<u>ID</u>	<u>Acres</u>	<u>Govt Lot</u>	<u>Qtr Sec</u>	<u>Sec</u>	<u>Twp</u>	<u>Rge</u>	<u>County</u>
1			NWNWNW	25	16N	1E	CASCADE

Remarks:

THE FOLLOWING ISSUES WERE IDENTIFIED BY THE DNRC DURING ITS EXAMINATION OF THIS WATER RIGHT CLAIM.

THIS CLAIM NUMBER WAS NOT INCLUDED IN THE BASIN 41J DECREE ISSUED 12/16/2010.

A BETTER UNDERSTANDING OF YOUR CLAIMED WATER RIGHT CAN BE OBTAINED BY COMPARING YOUR RIGHT WITH OTHER CLAIMS IN THE BASIN. FOR EXAMPLE, COMPARE PRIORITY DATES, FLOW RATES, VOLUMES, OR ACRES IRRIGATED. ALSO, YOUR WATER RIGHT MAY BE SUBJECT TO WATER RIGHTS IN ADJOINING SUBBASINS OR BASINS AS WELL AS BEING SUBJECT TO OTHER RIGHTS ON YOUR SOURCE OF SUPPLY. FINALLY, YOUR WATER RIGHT MAY BE SUBJECT TO INDIAN RESERVED AND FEDERAL RESERVED WATER RIGHTS.

COMPLETE DETAILS REGARDING THE DNRC PREPARATION OF THIS INTERLOCUTORY DECREE AND RELATED MATERIALS CAN BE REVIEWED AT THE OFFICE LOCATIONS IDENTIFIED IN THE DOCUMENT ENTITLED "NOTICE OF ENTRY OF INTERLOCUTORY DECREE AND NOTICE OF AVAILABILITY."

SEE GENERAL FINDINGS OF FACT AND CONCLUSIONS OF LAW FOR FURTHER EXPLANATION OF YOUR CLAIMED WATER RIGHT. THESE FINDINGS CAN BE FOUND AS INDICATED IN THE DOCUMENT ENTITLED "NOTICE OF ENTRY OF INTERLOCUTORY DECREE AND NOTICE OF AVAILABILITY." IF YOU NEED OBJECTION FORMS, OR HAVE QUESTIONS ABOUT WATER COURT PROCEDURES OR CHANGES TO YOUR RIGHT, YOU CAN CONTACT THE WATER COURT BY CALLING 1-800-624-3270 (WITHIN MONTANA ONLY) OR 1-406-586-4364, OR BY WRITING TO P.O. BOX 1389, BOZEMAN, MT 59771-1389.

**INTERLOCUTORY DECREE
SMITH RIVER
BASIN 41J
ABSTRACT OF WATER RIGHT CLAIM**

IMPORTANT NOTICE

YOUR WATER RIGHT AS SHOWN ON THIS ABSTRACT MAY HAVE CHANGES FROM YOUR WATER RIGHT AS CLAIMED OR AMENDED. AN ASTERISK (*) HAS BEEN PLACED NEXT TO EACH ITEM CHANGED BY THE MONTANA WATER COURT OR BY THE DEPARTMENT OF NATURAL RESOURCES AND CONSERVATION (DNRC) DURING THE PREPARATION OF THIS INTERLOCUTORY DECREE. THESE CHANGES ARE AUTHORIZED BY THE MONTANA SUPREME COURT WATER RIGHT CLAIMS EXAMINATION RULES OR BY ORDER OF THE WATER COURT.

OBJECTIONS MAY BE FILED ACCORDING TO THE PROCEDURES OUTLINED IN THE DOCUMENT ENTITLED "NOTICE OF ENTRY OF INTERLOCUTORY DECREE AND NOTICE OF AVAILABILITY."

Water Right Number: 41J 30135425 STATEMENT OF CLAIM
Version: 1 -- ORIGINAL RIGHT
Status: ACTIVE

Owners: DANA RANCH CO INC
PO BOX 499
LAREDO, TX 78042-0449

Priority Date: APRIL 21, 1898

Type of Historical Right: USE

Purpose (Use): STOCK

***Flow Rate:** A SPECIFIC FLOW RATE HAS NOT BEEN DECREED BECAUSE THIS USE CONSISTS OF STOCK DRINKING DIRECTLY FROM THE SOURCE, OR FROM A DITCH SYSTEM. THE FLOW RATE IS LIMITED TO THE MINIMUM AMOUNT HISTORICALLY NECESSARY TO SUSTAIN THIS PURPOSE.

***Volume:** THIS RIGHT INCLUDES THE AMOUNT OF WATER CONSUMPTIVELY USED FOR STOCKWATERING PURPOSES AT THE RATE OF 30 GALLONS PER DAY PER ANIMAL UNIT. ANIMAL UNITS SHALL BE BASED ON REASONABLE CARRYING CAPACITY AND HISTORICAL USE OF THE AREA SERVICED BY THIS WATER SOURCE.

***Source Name:** SPRING, UNNAMED TRIBUTARY OF PORCUPINE CREEK
Source Type: SURFACE WATER

***Point of Diversion and Means of Diversion:**

<u>ID</u>	<u>Govt Lot</u>	<u>Qtr Sec</u>	<u>Sec</u>	<u>Twp</u>	<u>Rge</u>	<u>County</u>
1		SENWSE	10	15N	2E	CASCADE

Period of Diversion: JANUARY 1 TO DECEMBER 31

Diversion Means: LIVESTOCK DIRECT FROM SOURCE

Period of Use: JANUARY 1 TO DECEMBER 31

***Place of Use:**

<u>ID</u>	<u>Acres</u>	<u>Govt Lot</u>	<u>Qtr Sec</u>	<u>Sec</u>	<u>Twp</u>	<u>Rge</u>	<u>County</u>
1			SENWSE	10	15N	2E	CASCADE

Remarks:

THE FOLLOWING ISSUES WERE IDENTIFIED BY THE DNRC DURING ITS EXAMINATION OF THIS WATER RIGHT CLAIM.

THIS CLAIM NUMBER WAS NOT INCLUDED IN THE BASIN 41J DECREE ISSUED 12/16/2010.

A BETTER UNDERSTANDING OF YOUR CLAIMED WATER RIGHT CAN BE OBTAINED BY COMPARING YOUR RIGHT WITH OTHER CLAIMS IN THE BASIN. FOR EXAMPLE, COMPARE PRIORITY DATES, FLOW RATES, VOLUMES, OR ACRES IRRIGATED. ALSO, YOUR WATER RIGHT MAY BE SUBJECT TO WATER RIGHTS IN ADJOINING SUBBASINS OR BASINS AS WELL AS BEING SUBJECT TO OTHER RIGHTS ON YOUR SOURCE OF SUPPLY. FINALLY, YOUR WATER RIGHT MAY BE SUBJECT TO INDIAN RESERVED AND FEDERAL RESERVED WATER RIGHTS.

COMPLETE DETAILS REGARDING THE DNRC PREPARATION OF THIS INTERLOCUTORY DECREE AND RELATED MATERIALS CAN BE REVIEWED AT THE OFFICE LOCATIONS IDENTIFIED IN THE DOCUMENT ENTITLED "NOTICE OF ENTRY OF INTERLOCUTORY DECREE AND NOTICE OF AVAILABILITY."

SEE GENERAL FINDINGS OF FACT AND CONCLUSIONS OF LAW FOR FURTHER EXPLANATION OF YOUR CLAIMED WATER RIGHT. THESE FINDINGS CAN BE FOUND AS INDICATED IN THE DOCUMENT ENTITLED "NOTICE OF ENTRY OF INTERLOCUTORY DECREE AND NOTICE OF AVAILABILITY." IF YOU NEED OBJECTION FORMS, OR HAVE QUESTIONS ABOUT WATER COURT PROCEDURES OR CHANGES TO YOUR RIGHT, YOU CAN CONTACT THE WATER COURT BY CALLING 1-800-624-3270 (WITHIN MONTANA ONLY) OR 1-406-586-4364, OR BY WRITING TO P.O. BOX 1389, BOZEMAN, MT 59771-1389.

**INTERLOCUTORY DECREE
SMITH RIVER
BASIN 41J
ABSTRACT OF WATER RIGHT CLAIM**

IMPORTANT NOTICE

YOUR WATER RIGHT AS SHOWN ON THIS ABSTRACT MAY HAVE CHANGES FROM YOUR WATER RIGHT AS CLAIMED OR AMENDED. AN ASTERISK (*) HAS BEEN PLACED NEXT TO EACH ITEM CHANGED BY THE MONTANA WATER COURT OR BY THE DEPARTMENT OF NATURAL RESOURCES AND CONSERVATION (DNRC) DURING THE PREPARATION OF THIS INTERLOCUTORY DECREE. THESE CHANGES ARE AUTHORIZED BY THE MONTANA SUPREME COURT WATER RIGHT CLAIMS EXAMINATION RULES OR BY ORDER OF THE WATER COURT.

OBJECTIONS MAY BE FILED ACCORDING TO THE PROCEDURES OUTLINED IN THE DOCUMENT ENTITLED "NOTICE OF ENTRY OF INTERLOCUTORY DECREE AND NOTICE OF AVAILABILITY."

Water Right Number: 41J 30135426 STATEMENT OF CLAIM

Version: 1 -- ORIGINAL RIGHT

Status: ACTIVE

Owners: CASTLE ROCK RANCH
%STEVE GORDON
1133 ADEL RD
CASCADE, MT 59421

***Priority Date:** DECEMBER 31, 1892

Type of Historical Right: USE

Purpose (Use): STOCK

***Flow Rate:** A SPECIFIC FLOW RATE HAS NOT BEEN DECREED BECAUSE THIS USE CONSISTS OF STOCK DRINKING DIRECTLY FROM THE SOURCE, OR FROM A DITCH SYSTEM. THE FLOW RATE IS LIMITED TO THE MINIMUM AMOUNT HISTORICALLY NECESSARY TO SUSTAIN THIS PURPOSE.

***Volume:** THIS RIGHT INCLUDES THE AMOUNT OF WATER CONSUMPTIVELY USED FOR STOCKWATERING PURPOSES AT THE RATE OF 30 GALLONS PER DAY PER ANIMAL UNIT. ANIMAL UNITS SHALL BE BASED ON REASONABLE CARRYING CAPACITY AND HISTORICAL USE OF THE AREA SERVICED BY THIS WATER SOURCE.

***Source Name:** SPRING, UNNAMED TRIBUTARY OF SOLDIER CREEK

Source Type: SURFACE WATER

Point of Diversion and Means of Diversion:

<u>ID</u>	<u>Govt Lot</u>	<u>Qtr Sec</u>	<u>Sec</u>	<u>Twp</u>	<u>Rge</u>	<u>County</u>
1		SWSENE	26	16N	1E	CASCADE

Period of Diversion: JANUARY 1 TO DECEMBER 31

Diversion Means: LIVESTOCK DIRECT FROM SOURCE

Period of Use: JANUARY 1 TO DECEMBER 31

***Place of Use:**

<u>ID</u>	<u>Acres</u>	<u>Govt Lot</u>	<u>Qtr Sec</u>	<u>Sec</u>	<u>Twp</u>	<u>Rge</u>	<u>County</u>
1			SWSENE	26	16N	1E	CASCADE

Remarks:

THE FOLLOWING ISSUES WERE IDENTIFIED BY THE DNRC DURING ITS EXAMINATION OF THIS WATER RIGHT CLAIM.

THIS CLAIM NUMBER WAS NOT INCLUDED IN THE BASIN 41J DECREE ISSUED 12/16/2010.

A BETTER UNDERSTANDING OF YOUR CLAIMED WATER RIGHT CAN BE OBTAINED BY COMPARING YOUR RIGHT WITH OTHER CLAIMS IN THE BASIN. FOR EXAMPLE, COMPARE PRIORITY DATES, FLOW RATES, VOLUMES, OR ACRES IRRIGATED. ALSO, YOUR WATER RIGHT MAY BE SUBJECT TO WATER RIGHTS IN ADJOINING SUBBASINS OR BASINS AS WELL AS BEING SUBJECT TO OTHER RIGHTS ON YOUR SOURCE OF SUPPLY. FINALLY, YOUR WATER RIGHT MAY BE SUBJECT TO INDIAN RESERVED AND FEDERAL RESERVED WATER RIGHTS.

COMPLETE DETAILS REGARDING THE DNRC PREPARATION OF THIS INTERLOCUTORY DECREE AND RELATED MATERIALS CAN BE REVIEWED AT THE OFFICE LOCATIONS IDENTIFIED IN THE DOCUMENT ENTITLED "NOTICE OF ENTRY OF INTERLOCUTORY DECREE AND NOTICE OF AVAILABILITY."

SEE GENERAL FINDINGS OF FACT AND CONCLUSIONS OF LAW FOR FURTHER EXPLANATION OF YOUR CLAIMED WATER RIGHT. THESE FINDINGS CAN BE FOUND AS INDICATED IN THE DOCUMENT ENTITLED "NOTICE OF ENTRY OF INTERLOCUTORY DECREE AND NOTICE OF AVAILABILITY." IF YOU NEED OBJECTION FORMS, OR HAVE QUESTIONS ABOUT WATER COURT PROCEDURES OR CHANGES TO YOUR RIGHT, YOU CAN CONTACT THE WATER COURT BY CALLING 1-800-624-3270 (WITHIN MONTANA ONLY) OR 1-406-586-4364, OR BY WRITING TO P.O. BOX 1389, BOZEMAN, MT 59711-1389.

**INTERLOCUTORY DECREE
SMITH RIVER
BASIN 41J
ABSTRACT OF WATER RIGHT CLAIM**

IMPORTANT NOTICE

YOUR WATER RIGHT AS SHOWN ON THIS ABSTRACT MAY HAVE CHANGES FROM YOUR WATER RIGHT AS CLAIMED OR AMENDED. AN ASTERISK (*) HAS BEEN PLACED NEXT TO EACH ITEM CHANGED BY THE MONTANA WATER COURT OR BY THE DEPARTMENT OF NATURAL RESOURCES AND CONSERVATION (DNRC) DURING THE PREPARATION OF THIS INTERLOCUTORY DECREE. THESE CHANGES ARE AUTHORIZED BY THE MONTANA SUPREME COURT WATER RIGHT CLAIMS EXAMINATION RULES OR BY ORDER OF THE WATER COURT.

OBJECTIONS MAY BE FILED ACCORDING TO THE PROCEDURES OUTLINED IN THE DOCUMENT ENTITLED "NOTICE OF ENTRY OF INTERLOCUTORY DECREE AND NOTICE OF AVAILABILITY."

Water Right Number: 41J 30135428 STATEMENT OF CLAIM
Version: 1 -- ORIGINAL RIGHT
Status: ACTIVE

Owners: DANA RANCH CO INC
PO BOX 499
LAREDO, TX 78042-0449

Priority Date: APRIL 21, 1898

Type of Historical Right: USE

Purpose (Use): STOCK

***Flow Rate:** A SPECIFIC FLOW RATE HAS NOT BEEN DECREED BECAUSE THIS USE CONSISTS OF STOCK DRINKING DIRECTLY FROM THE SOURCE, OR FROM A DITCH SYSTEM. THE FLOW RATE IS LIMITED TO THE MINIMUM AMOUNT HISTORICALLY NECESSARY TO SUSTAIN THIS PURPOSE.

***Volume:** THIS RIGHT INCLUDES THE AMOUNT OF WATER CONSUMPTIVELY USED FOR STOCKWATERING PURPOSES AT THE RATE OF 30 GALLONS PER DAY PER ANIMAL UNIT. ANIMAL UNITS SHALL BE BASED ON REASONABLE CARRYING CAPACITY AND HISTORICAL USE OF THE AREA SERVICED BY THIS WATER SOURCE.

***Source Name:** SPRING, UNNAMED TRIBUTARY OF PORCUPINE CREEK
Source Type: SURFACE WATER

Point of Diversion and Means of Diversion:

<u>ID</u>	<u>Govt Lot</u>	<u>Qtr Sec</u>	<u>Sec</u>	<u>Twp</u>	<u>Rge</u>	<u>County</u>
1		SENE	10	15N	2E	CASCADE

Period of Diversion: JANUARY 1 TO DECEMBER 31

Diversion Means: LIVESTOCK DIRECT FROM SOURCE

Period of Use: JANUARY 1 TO DECEMBER 31

Place of Use:

<u>ID</u>	<u>Acres</u>	<u>Govt Lot</u>	<u>Qtr Sec</u>	<u>Sec</u>	<u>Twp</u>	<u>Rge</u>	<u>County</u>
1			SENE	10	15N	2E	CASCADE

Remarks:

THE FOLLOWING ISSUES WERE IDENTIFIED BY THE DNRC DURING ITS EXAMINATION OF THIS WATER RIGHT CLAIM.

THIS CLAIM NUMBER WAS NOT INCLUDED IN THE BASIN 41J DECREE ISSUED 12/16/2010.

A BETTER UNDERSTANDING OF YOUR CLAIMED WATER RIGHT CAN BE OBTAINED BY COMPARING YOUR RIGHT WITH OTHER CLAIMS IN THE BASIN. FOR EXAMPLE, COMPARE PRIORITY DATES, FLOW RATES, VOLUMES, OR ACRES IRRIGATED. ALSO, YOUR WATER RIGHT MAY BE SUBJECT TO WATER RIGHTS IN ADJOINING SUBBASINS OR BASINS AS WELL AS BEING SUBJECT TO OTHER RIGHTS ON YOUR SOURCE OF SUPPLY. FINALLY, YOUR WATER RIGHT MAY BE SUBJECT TO INDIAN RESERVED AND FEDERAL RESERVED WATER RIGHTS.

COMPLETE DETAILS REGARDING THE DNRC PREPARATION OF THIS INTERLOCUTORY DECREE AND RELATED MATERIALS CAN BE REVIEWED AT THE OFFICE LOCATIONS IDENTIFIED IN THE DOCUMENT ENTITLED "NOTICE OF ENTRY OF INTERLOCUTORY DECREE AND NOTICE OF AVAILABILITY."

SEE GENERAL FINDINGS OF FACT AND CONCLUSIONS OF LAW FOR FURTHER EXPLANATION OF YOUR CLAIMED WATER RIGHT. THESE FINDINGS CAN BE FOUND AS INDICATED IN THE DOCUMENT ENTITLED "NOTICE OF ENTRY OF INTERLOCUTORY DECREE AND NOTICE OF AVAILABILITY." IF YOU NEED OBJECTION FORMS, OR HAVE QUESTIONS ABOUT WATER COURT PROCEDURES OR CHANGES TO YOUR RIGHT, YOU CAN CONTACT THE WATER COURT BY CALLING 1-800-624-3270 (WITHIN MONTANA ONLY) OR 1-406-586-4364, OR BY WRITING TO P.O. BOX 1389, BOZEMAN, MT 59771-1389.

**INTERLOCUTORY DECREE
SMITH RIVER
BASIN 41J
ABSTRACT OF WATER RIGHT CLAIM**

IMPORTANT NOTICE

YOUR WATER RIGHT AS SHOWN ON THIS ABSTRACT MAY HAVE CHANGES FROM YOUR WATER RIGHT AS CLAIMED OR AMENDED. AN ASTERISK (*) HAS BEEN PLACED NEXT TO EACH ITEM CHANGED BY THE MONTANA WATER COURT OR BY THE DEPARTMENT OF NATURAL RESOURCES AND CONSERVATION (DNRC) DURING THE PREPARATION OF THIS INTERLOCUTORY DECREE. THESE CHANGES ARE AUTHORIZED BY THE MONTANA SUPREME COURT WATER RIGHT CLAIMS EXAMINATION RULES OR BY ORDER OF THE WATER COURT.

OBJECTIONS MAY BE FILED ACCORDING TO THE PROCEDURES OUTLINED IN THE DOCUMENT ENTITLED "NOTICE OF ENTRY OF INTERLOCUTORY DECREE AND NOTICE OF AVAILABILITY."

Water Right Number: 41J 30135430 STATEMENT OF CLAIM
Version: 1 -- ORIGINAL RIGHT
Status: ACTIVE

Owners: DANA RANCH CO INC
PO BOX 499
LAREDO, TX 78042-0449

Priority Date: APRIL 21, 1898

Type of Historical Right: USE

Purpose (Use): STOCK

***Flow Rate:** A SPECIFIC FLOW RATE HAS NOT BEEN DECREED BECAUSE THIS USE CONSISTS OF STOCK DRINKING DIRECTLY FROM THE SOURCE, OR FROM A DITCH SYSTEM. THE FLOW RATE IS LIMITED TO THE MINIMUM AMOUNT HISTORICALLY NECESSARY TO SUSTAIN THIS PURPOSE.

***Volume:** THIS RIGHT INCLUDES THE AMOUNT OF WATER CONSUMPTIVELY USED FOR STOCKWATERING PURPOSES AT THE RATE OF 30 GALLONS PER DAY PER ANIMAL UNIT. ANIMAL UNITS SHALL BE BASED ON REASONABLE CARRYING CAPACITY AND HISTORICAL USE OF THE AREA SERVICED BY THIS WATER SOURCE.

***Source Name:** SPRING, UNNAMED TRIBUTARY OF PORCUPINE CREEK
Source Type: SURFACE WATER

Point of Diversion and Means of Diversion:

<u>ID</u>	<u>Govt Lot</u>	<u>Qtr Sec</u>	<u>Sec</u>	<u>Twp</u>	<u>Rge</u>	<u>County</u>
1		NWSWNE	10	15N	2E	CASCADE

Period of Diversion: JANUARY 1 TO DECEMBER 31

Diversion Means: LIVESTOCK DIRECT FROM SOURCE

Period of Use: JANUARY 1 TO DECEMBER 31

Place of Use:

<u>ID</u>	<u>Acres</u>	<u>Govt Lot</u>	<u>Qtr Sec</u>	<u>Sec</u>	<u>Twp</u>	<u>Rge</u>	<u>County</u>
1			NWSWNE	10	15N	2E	CASCADE

Remarks:

THE FOLLOWING ISSUES WERE IDENTIFIED BY THE DNRC DURING ITS EXAMINATION OF THIS WATER RIGHT CLAIM.

THIS CLAIM NUMBER WAS NOT INCLUDED IN THE BASIN 41J DECREE ISSUED 12/16/2010.

A BETTER UNDERSTANDING OF YOUR CLAIMED WATER RIGHT CAN BE OBTAINED BY COMPARING YOUR RIGHT WITH OTHER CLAIMS IN THE BASIN. FOR EXAMPLE, COMPARE PRIORITY DATES, FLOW RATES, VOLUMES, OR ACRES IRRIGATED. ALSO, YOUR WATER RIGHT MAY BE SUBJECT TO WATER RIGHTS IN ADJOINING SUBBASINS OR BASINS AS WELL AS BEING SUBJECT TO OTHER RIGHTS ON YOUR SOURCE OF SUPPLY. FINALLY, YOUR WATER RIGHT MAY BE SUBJECT TO INDIAN RESERVED AND FEDERAL RESERVED WATER RIGHTS.

COMPLETE DETAILS REGARDING THE DNRC PREPARATION OF THIS INTERLOCUTORY DECREE AND RELATED MATERIALS CAN BE REVIEWED AT THE OFFICE LOCATIONS IDENTIFIED IN THE DOCUMENT ENTITLED "NOTICE OF ENTRY OF INTERLOCUTORY DECREE AND NOTICE OF AVAILABILITY."

SEE GENERAL FINDINGS OF FACT AND CONCLUSIONS OF LAW FOR FURTHER EXPLANATION OF YOUR CLAIMED WATER RIGHT. THESE FINDINGS CAN BE FOUND AS INDICATED IN THE DOCUMENT ENTITLED "NOTICE OF ENTRY OF INTERLOCUTORY DECREE AND NOTICE OF AVAILABILITY." IF YOU NEED OBJECTION FORMS, OR HAVE QUESTIONS ABOUT WATER COURT PROCEDURES OR CHANGES TO YOUR RIGHT, YOU CAN CONTACT THE WATER COURT BY CALLING 1-800-624-3270 (WITHIN MONTANA ONLY) OR 1-406-586-4364, OR BY WRITING TO P.O. BOX 1389, BOZEMAN, MT 59771-1389.

**INTERLOCUTORY DECREE
SMITH RIVER
BASIN 41J
ABSTRACT OF WATER RIGHT CLAIM**

IMPORTANT NOTICE

YOUR WATER RIGHT AS SHOWN ON THIS ABSTRACT MAY HAVE CHANGES FROM YOUR WATER RIGHT AS CLAIMED OR AMENDED. AN ASTERISK (*) HAS BEEN PLACED NEXT TO EACH ITEM CHANGED BY THE MONTANA WATER COURT OR BY THE DEPARTMENT OF NATURAL RESOURCES AND CONSERVATION (DNRC) DURING THE PREPARATION OF THIS INTERLOCUTORY DECREE. THESE CHANGES ARE AUTHORIZED BY THE MONTANA SUPREME COURT WATER RIGHT CLAIMS EXAMINATION RULES OR BY ORDER OF THE WATER COURT.

OBJECTIONS MAY BE FILED ACCORDING TO THE PROCEDURES OUTLINED IN THE DOCUMENT ENTITLED "NOTICE OF ENTRY OF INTERLOCUTORY DECREE AND NOTICE OF AVAILABILITY."

Water Right Number: 41J 30135432 STATEMENT OF CLAIM
Version: 1 -- ORIGINAL RIGHT
Status: ACTIVE

Owners: DANA RANCH CO INC
PO BOX 499
LAREDO, TX 78042-0449

Priority Date: APRIL 21, 1898

Type of Historical Right: USE

Purpose (Use): STOCK

***Flow Rate:** A SPECIFIC FLOW RATE HAS NOT BEEN DECREED BECAUSE THIS USE CONSISTS OF STOCK DRINKING DIRECTLY FROM THE SOURCE, OR FROM A DITCH SYSTEM. THE FLOW RATE IS LIMITED TO THE MINIMUM AMOUNT HISTORICALLY NECESSARY TO SUSTAIN THIS PURPOSE.

***Volume:** THIS RIGHT INCLUDES THE AMOUNT OF WATER CONSUMPTIVELY USED FOR STOCKWATERING PURPOSES AT THE RATE OF 30 GALLONS PER DAY PER ANIMAL UNIT. ANIMAL UNITS SHALL BE BASED ON REASONABLE CARRYING CAPACITY AND HISTORICAL USE OF THE AREA SERVICED BY THIS WATER SOURCE.

***Source Name:** SPRING, UNNAMED TRIBUTARY OF PORCUPINE CREEK
Source Type: SURFACE WATER

Point of Diversion and Means of Diversion:

<u>ID</u>	<u>Govt Lot</u>	<u>Qtr Sec</u>	<u>Sec</u>	<u>Twp</u>	<u>Rge</u>	<u>County</u>
1		NWNWSE	10	15N	2E	CASCADE

Period of Diversion: JANUARY 1 TO DECEMBER 31

Diversion Means: LIVESTOCK DIRECT FROM SOURCE

Period of Use: JANUARY 1 TO DECEMBER 31

Place of Use:

<u>ID</u>	<u>Acres</u>	<u>Govt Lot</u>	<u>Qtr Sec</u>	<u>Sec</u>	<u>Twp</u>	<u>Rge</u>	<u>County</u>
1			NWNWSE	10	15N	2E	CASCADE

Remarks:

THE FOLLOWING ISSUES WERE IDENTIFIED BY THE DNRC DURING ITS EXAMINATION OF THIS WATER RIGHT CLAIM.

THIS CLAIM NUMBER WAS NOT INCLUDED IN THE BASIN 41J DECREE ISSUED 12/16/2010.

A BETTER UNDERSTANDING OF YOUR CLAIMED WATER RIGHT CAN BE OBTAINED BY COMPARING YOUR RIGHT WITH OTHER CLAIMS IN THE BASIN. FOR EXAMPLE, COMPARE PRIORITY DATES, FLOW RATES, VOLUMES, OR ACRES IRRIGATED. ALSO, YOUR WATER RIGHT MAY BE SUBJECT TO WATER RIGHTS IN ADJOINING SUBBASINS OR BASINS AS WELL AS BEING SUBJECT TO OTHER RIGHTS ON YOUR SOURCE OF SUPPLY. FINALLY, YOUR WATER RIGHT MAY BE SUBJECT TO INDIAN RESERVED AND FEDERAL RESERVED WATER RIGHTS.

COMPLETE DETAILS REGARDING THE DNRC PREPARATION OF THIS INTERLOCUTORY DECREE AND RELATED MATERIALS CAN BE REVIEWED AT THE OFFICE LOCATIONS IDENTIFIED IN THE DOCUMENT ENTITLED "NOTICE OF ENTRY OF INTERLOCUTORY DECREE AND NOTICE OF AVAILABILITY."

SEE GENERAL FINDINGS OF FACT AND CONCLUSIONS OF LAW FOR FURTHER EXPLANATION OF YOUR CLAIMED WATER RIGHT. THESE FINDINGS CAN BE FOUND AS INDICATED IN THE DOCUMENT ENTITLED "NOTICE OF ENTRY OF INTERLOCUTORY DECREE AND NOTICE OF AVAILABILITY." IF YOU NEED OBJECTION FORMS, OR HAVE QUESTIONS ABOUT WATER COURT PROCEDURES OR CHANGES TO YOUR RIGHT, YOU CAN CONTACT THE WATER COURT BY CALLING 1-800-624-3270 (WITHIN MONTANA ONLY) OR 1-406-586-4364, OR BY WRITING TO P.O. BOX 1389, BOZEMAN, MT 59771-1389.

**INTERLOCUTORY DECREE
SMITH RIVER
BASIN 41J
ABSTRACT OF WATER RIGHT CLAIM**

IMPORTANT NOTICE

YOUR WATER RIGHT AS SHOWN ON THIS ABSTRACT MAY HAVE CHANGES FROM YOUR WATER RIGHT AS CLAIMED OR AMENDED. AN ASTERISK (*) HAS BEEN PLACED NEXT TO EACH ITEM CHANGED BY THE MONTANA WATER COURT OR BY THE DEPARTMENT OF NATURAL RESOURCES AND CONSERVATION (DNRC) DURING THE PREPARATION OF THIS INTERLOCUTORY DECREE. THESE CHANGES ARE AUTHORIZED BY THE MONTANA SUPREME COURT WATER RIGHT CLAIMS EXAMINATION RULES OR BY ORDER OF THE WATER COURT.

OBJECTIONS MAY BE FILED ACCORDING TO THE PROCEDURES OUTLINED IN THE DOCUMENT ENTITLED "NOTICE OF ENTRY OF INTERLOCUTORY DECREE AND NOTICE OF AVAILABILITY."

Water Right Number: 41J 30135433 STATEMENT OF CLAIM
Version: 1 -- ORIGINAL RIGHT
Status: ACTIVE

Owners: DANA RANCH CO INC
PO BOX 499
LAREDO, TX 78042-0449

Priority Date: APRIL 21, 1898

Type of Historical Right: USE

Purpose (Use): STOCK

***Flow Rate:** A SPECIFIC FLOW RATE HAS NOT BEEN DECREED BECAUSE THIS USE CONSISTS OF STOCK DRINKING DIRECTLY FROM THE SOURCE, OR FROM A DITCH SYSTEM. THE FLOW RATE IS LIMITED TO THE MINIMUM AMOUNT HISTORICALLY NECESSARY TO SUSTAIN THIS PURPOSE.

***Volume:** THIS RIGHT INCLUDES THE AMOUNT OF WATER CONSUMPTIVELY USED FOR STOCKWATERING PURPOSES AT THE RATE OF 30 GALLONS PER DAY PER ANIMAL UNIT. ANIMAL UNITS SHALL BE BASED ON REASONABLE CARRYING CAPACITY AND HISTORICAL USE OF THE AREA SERVICED BY THIS WATER SOURCE.

***Source Name:** SPRING, UNNAMED TRIBUTARY OF PORCUPINE CREEK
Source Type: SURFACE WATER

Point of Diversion and Means of Diversion:

<u>ID</u>	<u>Govt Lot</u>	<u>Qtr Sec</u>	<u>Sec</u>	<u>Twp</u>	<u>Rge</u>	<u>County</u>
1		NWNWSE	10	15N	2E	CASCADE

Period of Diversion: JANUARY 1 TO DECEMBER 31

Diversion Means: LIVESTOCK DIRECT FROM SOURCE

Period of Use: JANUARY 1 TO DECEMBER 31

Place of Use:

<u>ID</u>	<u>Acres</u>	<u>Govt Lot</u>	<u>Qtr Sec</u>	<u>Sec</u>	<u>Twp</u>	<u>Rge</u>	<u>County</u>
1			NWNWSE	10	15N	2E	CASCADE

Remarks:

THE FOLLOWING ISSUES WERE IDENTIFIED BY THE DNRC DURING ITS EXAMINATION OF THIS WATER RIGHT CLAIM.

THIS CLAIM NUMBER WAS NOT INCLUDED IN THE BASIN 41J DECREE ISSUED 12/16/2010.

A BETTER UNDERSTANDING OF YOUR CLAIMED WATER RIGHT CAN BE OBTAINED BY COMPARING YOUR RIGHT WITH OTHER CLAIMS IN THE BASIN. FOR EXAMPLE, COMPARE PRIORITY DATES, FLOW RATES, VOLUMES, OR ACRES IRRIGATED. ALSO, YOUR WATER RIGHT MAY BE SUBJECT TO WATER RIGHTS IN ADJOINING SUBBASINS OR BASINS AS WELL AS BEING SUBJECT TO OTHER RIGHTS ON YOUR SOURCE OF SUPPLY. FINALLY, YOUR WATER RIGHT MAY BE SUBJECT TO INDIAN RESERVED AND FEDERAL RESERVED WATER RIGHTS.

COMPLETE DETAILS REGARDING THE DNRC PREPARATION OF THIS INTERLOCUTORY DECREE AND RELATED MATERIALS CAN BE REVIEWED AT THE OFFICE LOCATIONS IDENTIFIED IN THE DOCUMENT ENTITLED "NOTICE OF ENTRY OF INTERLOCUTORY DECREE AND NOTICE OF AVAILABILITY."

SEE GENERAL FINDINGS OF FACT AND CONCLUSIONS OF LAW FOR FURTHER EXPLANATION OF YOUR CLAIMED WATER RIGHT. THESE FINDINGS CAN BE FOUND AS INDICATED IN THE DOCUMENT ENTITLED "NOTICE OF ENTRY OF INTERLOCUTORY DECREE AND NOTICE OF AVAILABILITY." IF YOU NEED OBJECTION FORMS, OR HAVE QUESTIONS ABOUT WATER COURT PROCEDURES OR CHANGES TO YOUR RIGHT, YOU CAN CONTACT THE WATER COURT BY CALLING 1-800-624-3270 (WITHIN MONTANA ONLY) OR 1-406-586-4364, OR BY WRITING TO P.O. BOX 1389, BOZEMAN, MT 59771-1389.

**INTERLOCUTORY DECREE
SMITH RIVER
BASIN 41J
ABSTRACT OF WATER RIGHT CLAIM**

IMPORTANT NOTICE

YOUR WATER RIGHT AS SHOWN ON THIS ABSTRACT MAY HAVE CHANGES FROM YOUR WATER RIGHT AS CLAIMED OR AMENDED. AN ASTERISK (*) HAS BEEN PLACED NEXT TO EACH ITEM CHANGED BY THE MONTANA WATER COURT OR BY THE DEPARTMENT OF NATURAL RESOURCES AND CONSERVATION (DNRC) DURING THE PREPARATION OF THIS INTERLOCUTORY DECREE. THESE CHANGES ARE AUTHORIZED BY THE MONTANA SUPREME COURT WATER RIGHT CLAIMS EXAMINATION RULES OR BY ORDER OF THE WATER COURT.

OBJECTIONS MAY BE FILED ACCORDING TO THE PROCEDURES OUTLINED IN THE DOCUMENT ENTITLED "NOTICE OF ENTRY OF INTERLOCUTORY DECREE AND NOTICE OF AVAILABILITY."

Water Right Number: 41J 30135434 STATEMENT OF CLAIM
Version: 1 -- ORIGINAL RIGHT
Status: ACTIVE

Owners: AHNNA GORDON
1133 ADEL RD
CASCADE, MT 59421

***Priority Date:** DECEMBER 31, 1892

Type of Historical Right: USE

Purpose (Use): STOCK

***Flow Rate:** A SPECIFIC FLOW RATE HAS NOT BEEN DECREED BECAUSE THIS USE CONSISTS OF STOCK DRINKING DIRECTLY FROM THE SOURCE, OR FROM A DITCH SYSTEM. THE FLOW RATE IS LIMITED TO THE MINIMUM AMOUNT HISTORICALLY NECESSARY TO SUSTAIN THIS PURPOSE.

***Volume:** THIS RIGHT INCLUDES THE AMOUNT OF WATER CONSUMPTIVELY USED FOR STOCKWATERING PURPOSES AT THE RATE OF 30 GALLONS PER DAY PER ANIMAL UNIT. ANIMAL UNITS SHALL BE BASED ON REASONABLE CARRYING CAPACITY AND HISTORICAL USE OF THE AREA SERVICED BY THIS WATER SOURCE.

Source Name: SOLDIER CREEK
Source Type: SURFACE WATER

Point of Diversion and Means of Diversion:

<u>ID</u>	<u>Govt Lot</u>	<u>Qtr Sec</u>	<u>Sec</u>	<u>Twp</u>	<u>Rge</u>	<u>County</u>
1		W2	26	16N	1E	CASCADE

Period of Diversion: JANUARY 1 TO DECEMBER 31

Diversion Means: LIVESTOCK DIRECT FROM SOURCE

Period of Use: JANUARY 1 TO DECEMBER 31

Place of Use:

<u>ID</u>	<u>Acres</u>	<u>Govt Lot</u>	<u>Qtr Sec</u>	<u>Sec</u>	<u>Twp</u>	<u>Rge</u>	<u>County</u>
1			W2	26	16N	1E	CASCADE

Remarks:

THE FOLLOWING ISSUES WERE IDENTIFIED BY THE DNRC DURING ITS EXAMINATION OF THIS WATER RIGHT CLAIM.

THIS CLAIM NUMBER WAS NOT INCLUDED IN THE BASIN 41J DECREE ISSUED 12/16/2010.

A BETTER UNDERSTANDING OF YOUR CLAIMED WATER RIGHT CAN BE OBTAINED BY COMPARING YOUR RIGHT WITH OTHER CLAIMS IN THE BASIN. FOR EXAMPLE, COMPARE PRIORITY DATES, FLOW RATES, VOLUMES, OR ACRES IRRIGATED. ALSO, YOUR WATER RIGHT MAY BE SUBJECT TO WATER RIGHTS IN ADJOINING SUBBASINS OR BASINS AS WELL AS BEING SUBJECT TO OTHER RIGHTS ON YOUR SOURCE OF SUPPLY. FINALLY, YOUR WATER RIGHT MAY BE SUBJECT TO INDIAN RESERVED AND FEDERAL RESERVED WATER RIGHTS.

COMPLETE DETAILS REGARDING THE DNRC PREPARATION OF THIS INTERLOCUTORY DECREE AND RELATED MATERIALS CAN BE REVIEWED AT THE OFFICE LOCATIONS IDENTIFIED IN THE DOCUMENT ENTITLED "NOTICE OF ENTRY OF INTERLOCUTORY DECREE AND NOTICE OF AVAILABILITY."

SEE GENERAL FINDINGS OF FACT AND CONCLUSIONS OF LAW FOR FURTHER EXPLANATION OF YOUR CLAIMED WATER RIGHT. THESE FINDINGS CAN BE FOUND AS INDICATED IN THE DOCUMENT ENTITLED "NOTICE OF ENTRY OF INTERLOCUTORY DECREE AND NOTICE OF AVAILABILITY." IF YOU NEED OBJECTION FORMS, OR HAVE QUESTIONS ABOUT WATER COURT PROCEDURES OR CHANGES TO YOUR RIGHT, YOU CAN CONTACT THE WATER COURT BY CALLING 1-800-624-3270 (WITHIN MONTANA ONLY) OR 1-406-586-4364, OR BY WRITING TO P.O. BOX 1389, BOZEMAN, MT 59771-1389.

**INTERLOCUTORY DECREE
SMITH RIVER
BASIN 41J
ABSTRACT OF WATER RIGHT CLAIM**

IMPORTANT NOTICE

YOUR WATER RIGHT AS SHOWN ON THIS ABSTRACT MAY HAVE CHANGES FROM YOUR WATER RIGHT AS CLAIMED OR AMENDED. AN ASTERISK (*) HAS BEEN PLACED NEXT TO EACH ITEM CHANGED BY THE MONTANA WATER COURT OR BY THE DEPARTMENT OF NATURAL RESOURCES AND CONSERVATION (DNRC) DURING THE PREPARATION OF THIS INTERLOCUTORY DECREE. THESE CHANGES ARE AUTHORIZED BY THE MONTANA SUPREME COURT WATER RIGHT CLAIMS EXAMINATION RULES OR BY ORDER OF THE WATER COURT.

OBJECTIONS MAY BE FILED ACCORDING TO THE PROCEDURES OUTLINED IN THE DOCUMENT ENTITLED "NOTICE OF ENTRY OF INTERLOCUTORY DECREE AND NOTICE OF AVAILABILITY."

Water Right Number: 41J 30135436 STATEMENT OF CLAIM
Version: 1 -- ORIGINAL RIGHT
Status: ACTIVE

Owners: AHNNA GORDON
1133 ADEL RD
CASCADE, MT 59421

***Priority Date:** DECEMBER 31, 1892

Type of Historical Right: USE

Purpose (Use): STOCK

***Flow Rate:** A SPECIFIC FLOW RATE HAS NOT BEEN DECREED BECAUSE THIS USE CONSISTS OF STOCK DRINKING DIRECTLY FROM THE SOURCE, OR FROM A DITCH SYSTEM. THE FLOW RATE IS LIMITED TO THE MINIMUM AMOUNT HISTORICALLY NECESSARY TO SUSTAIN THIS PURPOSE.

***Volume:** THIS RIGHT INCLUDES THE AMOUNT OF WATER CONSUMPTIVELY USED FOR STOCKWATERING PURPOSES AT THE RATE OF 30 GALLONS PER DAY PER ANIMAL UNIT. ANIMAL UNITS SHALL BE BASED ON REASONABLE CARRYING CAPACITY AND HISTORICAL USE OF THE AREA SERVICED BY THIS WATER SOURCE.

***Source Name:** SPRING, UNNAMED TRIBUTARY OF SOLDIER CREEK
Source Type: SURFACE WATER

Point of Diversion and Means of Diversion:

<u>ID</u>	<u>Govt Lot</u>	<u>Qtr Sec</u>	<u>Sec</u>	<u>Twp</u>	<u>Rge</u>	<u>County</u>
1		SWNESW	26	16N	1E	CASCADE

Period of Diversion: JANUARY 1 TO DECEMBER 31

Diversion Means: LIVESTOCK DIRECT FROM SOURCE

Period of Use: JANUARY 1 TO DECEMBER 31

***Place of Use:**

<u>ID</u>	<u>Acres</u>	<u>Govt Lot</u>	<u>Qtr Sec</u>	<u>Sec</u>	<u>Twp</u>	<u>Rge</u>	<u>County</u>
1			SWNESW	26	16N	1E	CASCADE

Remarks:

THE FOLLOWING ISSUES WERE IDENTIFIED BY THE DNRC DURING ITS EXAMINATION OF THIS WATER RIGHT CLAIM.

THIS CLAIM NUMBER WAS NOT INCLUDED IN THE BASIN 41J DECREE ISSUED 12/16/2010.

A BETTER UNDERSTANDING OF YOUR CLAIMED WATER RIGHT CAN BE OBTAINED BY COMPARING YOUR RIGHT WITH OTHER CLAIMS IN THE BASIN. FOR EXAMPLE, COMPARE PRIORITY DATES, FLOW RATES, VOLUMES, OR ACRES IRRIGATED. ALSO, YOUR WATER RIGHT MAY BE SUBJECT TO WATER RIGHTS IN ADJOINING SUBBASINS OR BASINS AS WELL AS BEING SUBJECT TO OTHER RIGHTS ON YOUR SOURCE OF SUPPLY. FINALLY, YOUR WATER RIGHT MAY BE SUBJECT TO INDIAN RESERVED AND FEDERAL RESERVED WATER RIGHTS.

COMPLETE DETAILS REGARDING THE DNRC PREPARATION OF THIS INTERLOCUTORY DECREE AND RELATED MATERIALS CAN BE REVIEWED AT THE OFFICE LOCATIONS IDENTIFIED IN THE DOCUMENT ENTITLED "NOTICE OF ENTRY OF INTERLOCUTORY DECREE AND NOTICE OF AVAILABILITY."

SEE GENERAL FINDINGS OF FACT AND CONCLUSIONS OF LAW FOR FURTHER EXPLANATION OF YOUR CLAIMED WATER RIGHT. THESE FINDINGS CAN BE FOUND AS INDICATED IN THE DOCUMENT ENTITLED "NOTICE OF ENTRY OF INTERLOCUTORY DECREE AND NOTICE OF AVAILABILITY." IF YOU NEED OBJECTION FORMS, OR HAVE QUESTIONS ABOUT WATER COURT PROCEDURES OR CHANGES TO YOUR RIGHT, YOU CAN CONTACT THE WATER COURT BY CALLING 1-800-624-3270 (WITHIN MONTANA ONLY) OR 1-406-586-4364, OR BY WRITING TO P.O. BOX 1389, BOZEMAN, MT 59771-1389.

**INTERLOCUTORY DECREE
SMITH RIVER
BASIN 41J
ABSTRACT OF WATER RIGHT CLAIM**

IMPORTANT NOTICE

YOUR WATER RIGHT AS SHOWN ON THIS ABSTRACT MAY HAVE CHANGES FROM YOUR WATER RIGHT AS CLAIMED OR AMENDED. AN ASTERISK (*) HAS BEEN PLACED NEXT TO EACH ITEM CHANGED BY THE MONTANA WATER COURT OR BY THE DEPARTMENT OF NATURAL RESOURCES AND CONSERVATION (DNRC) DURING THE PREPARATION OF THIS INTERLOCUTORY DECREE. THESE CHANGES ARE AUTHORIZED BY THE MONTANA SUPREME COURT WATER RIGHT CLAIMS EXAMINATION RULES OR BY ORDER OF THE WATER COURT.

OBJECTIONS MAY BE FILED ACCORDING TO THE PROCEDURES OUTLINED IN THE DOCUMENT ENTITLED "NOTICE OF ENTRY OF INTERLOCUTORY DECREE AND NOTICE OF AVAILABILITY."

Water Right Number: 41J 30135437 STATEMENT OF CLAIM
Version: 1 -- ORIGINAL RIGHT
Status: ACTIVE

Owners: DANA RANCH CO INC
PO BOX 499
LAREDO, TX 78042-0449

Priority Date: APRIL 21, 1898

Type of Historical Right: USE

Purpose (Use): STOCK

***Flow Rate:** A SPECIFIC FLOW RATE HAS NOT BEEN DECREED BECAUSE THIS USE CONSISTS OF STOCK DRINKING DIRECTLY FROM THE SOURCE, OR FROM A DITCH SYSTEM. THE FLOW RATE IS LIMITED TO THE MINIMUM AMOUNT HISTORICALLY NECESSARY TO SUSTAIN THIS PURPOSE.

***Volume:** THIS RIGHT INCLUDES THE AMOUNT OF WATER CONSUMPTIVELY USED FOR STOCKWATERING PURPOSES AT THE RATE OF 30 GALLONS PER DAY PER ANIMAL UNIT. ANIMAL UNITS SHALL BE BASED ON REASONABLE CARRYING CAPACITY AND HISTORICAL USE OF THE AREA SERVICED BY THIS WATER SOURCE.

***Source Name:** SPRING, UNNAMED TRIBUTARY OF PORCUPINE CREEK
Source Type: SURFACE WATER

Point of Diversion and Means of Diversion:

<u>ID</u>	<u>Govt Lot</u>	<u>Qtr Sec</u>	<u>Sec</u>	<u>Twp</u>	<u>Rge</u>	<u>County</u>
1		NWNWSE	10	15N	2E	CASCADE

Period of Diversion: JANUARY 1 TO DECEMBER 31

Diversion Means: LIVESTOCK DIRECT FROM SOURCE

Period of Use: JANUARY 1 TO DECEMBER 31

Place of Use:

<u>ID</u>	<u>Acres</u>	<u>Govt Lot</u>	<u>Qtr Sec</u>	<u>Sec</u>	<u>Twp</u>	<u>Rge</u>	<u>County</u>
1			NWNWSE	10	15N	2E	CASCADE

Remarks:

THE FOLLOWING ISSUES WERE IDENTIFIED BY THE DNRC DURING ITS EXAMINATION OF THIS WATER RIGHT CLAIM.

THIS CLAIM NUMBER WAS NOT INCLUDED IN THE BASIN 41J DECREE ISSUED 12/16/2010.

A BETTER UNDERSTANDING OF YOUR CLAIMED WATER RIGHT CAN BE OBTAINED BY COMPARING YOUR RIGHT WITH OTHER CLAIMS IN THE BASIN. FOR EXAMPLE, COMPARE PRIORITY DATES, FLOW RATES, VOLUMES, OR ACRES IRRIGATED. ALSO, YOUR WATER RIGHT MAY BE SUBJECT TO WATER RIGHTS IN ADJOINING SUBBASINS OR BASINS AS WELL AS BEING SUBJECT TO OTHER RIGHTS ON YOUR SOURCE OF SUPPLY. FINALLY, YOUR WATER RIGHT MAY BE SUBJECT TO INDIAN RESERVED AND FEDERAL RESERVED WATER RIGHTS.

COMPLETE DETAILS REGARDING THE DNRC PREPARATION OF THIS INTERLOCUTORY DECREE AND RELATED MATERIALS CAN BE REVIEWED AT THE OFFICE LOCATIONS IDENTIFIED IN THE DOCUMENT ENTITLED "NOTICE OF ENTRY OF INTERLOCUTORY DECREE AND NOTICE OF AVAILABILITY."

SEE GENERAL FINDINGS OF FACT AND CONCLUSIONS OF LAW FOR FURTHER EXPLANATION OF YOUR CLAIMED WATER RIGHT. THESE FINDINGS CAN BE FOUND AS INDICATED IN THE DOCUMENT ENTITLED "NOTICE OF ENTRY OF INTERLOCUTORY DECREE AND NOTICE OF AVAILABILITY." IF YOU NEED OBJECTION FORMS, OR HAVE QUESTIONS ABOUT WATER COURT PROCEDURES OR CHANGES TO YOUR RIGHT, YOU CAN CONTACT THE WATER COURT BY CALLING 1-800-624-3270 (WITHIN MONTANA ONLY) OR 1-406-586-4364, OR BY WRITING TO P.O. BOX 1389, BOZEMAN, MT 59771-1389.

**INTERLOCUTORY DECREE
SMITH RIVER
BASIN 41J
ABSTRACT OF WATER RIGHT CLAIM**

IMPORTANT NOTICE

YOUR WATER RIGHT AS SHOWN ON THIS ABSTRACT MAY HAVE CHANGES FROM YOUR WATER RIGHT AS CLAIMED OR AMENDED. AN ASTERISK (*) HAS BEEN PLACED NEXT TO EACH ITEM CHANGED BY THE MONTANA WATER COURT OR BY THE DEPARTMENT OF NATURAL RESOURCES AND CONSERVATION (DNRC) DURING THE PREPARATION OF THIS INTERLOCUTORY DECREE. THESE CHANGES ARE AUTHORIZED BY THE MONTANA SUPREME COURT WATER RIGHT CLAIMS EXAMINATION RULES OR BY ORDER OF THE WATER COURT.

OBJECTIONS MAY BE FILED ACCORDING TO THE PROCEDURES OUTLINED IN THE DOCUMENT ENTITLED "NOTICE OF ENTRY OF INTERLOCUTORY DECREE AND NOTICE OF AVAILABILITY."

Water Right Number: 41J 30135439 STATEMENT OF CLAIM
Version: 1 -- ORIGINAL RIGHT
Status: ACTIVE

Owners: AHNNA GORDON
1133 ADEL RD
CASCADE, MT 59421

***Priority Date:** DECEMBER 31, 1892

Type of Historical Right: USE

Purpose (Use): STOCK

***Flow Rate:** A SPECIFIC FLOW RATE HAS NOT BEEN DECREED BECAUSE THIS USE CONSISTS OF STOCK DRINKING DIRECTLY FROM THE SOURCE, OR FROM A DITCH SYSTEM. THE FLOW RATE IS LIMITED TO THE MINIMUM AMOUNT HISTORICALLY NECESSARY TO SUSTAIN THIS PURPOSE.

***Volume:** THIS RIGHT INCLUDES THE AMOUNT OF WATER CONSUMPTIVELY USED FOR STOCKWATERING PURPOSES AT THE RATE OF 30 GALLONS PER DAY PER ANIMAL UNIT. ANIMAL UNITS SHALL BE BASED ON REASONABLE CARRYING CAPACITY AND HISTORICAL USE OF THE AREA SERVICED BY THIS WATER SOURCE.

***Source Name:** SPRING, UNNAMED TRIBUTARY OF SOLDIER CREEK
Source Type: SURFACE WATER

***Point of Diversion and Means of Diversion:**

<u>ID</u>	<u>Govt Lot</u>	<u>Qtr Sec</u>	<u>Sec</u>	<u>Twp</u>	<u>Rge</u>	<u>County</u>
1		SWNESW	26	16N	1E	CASCADE

Period of Diversion: JANUARY 1 TO DECEMBER 31

Diversion Means: LIVESTOCK DIRECT FROM SOURCE

Period of Use: JANUARY 1 TO DECEMBER 31

***Place of Use:**

<u>ID</u>	<u>Acres</u>	<u>Govt Lot</u>	<u>Qtr Sec</u>	<u>Sec</u>	<u>Twp</u>	<u>Rge</u>	<u>County</u>
1			SWNESW	26	16N	1E	CASCADE

Remarks:

THE FOLLOWING ISSUES WERE IDENTIFIED BY THE DNRC DURING ITS EXAMINATION OF THIS WATER RIGHT CLAIM.

THIS CLAIM NUMBER WAS NOT INCLUDED IN THE BASIN 41J DECREE ISSUED 12/16/2010.

A BETTER UNDERSTANDING OF YOUR CLAIMED WATER RIGHT CAN BE OBTAINED BY COMPARING YOUR RIGHT WITH OTHER CLAIMS IN THE BASIN. FOR EXAMPLE, COMPARE PRIORITY DATES, FLOW RATES, VOLUMES, OR ACRES IRRIGATED. ALSO, YOUR WATER RIGHT MAY BE SUBJECT TO WATER RIGHTS IN ADJOINING SUBBASINS OR BASINS AS WELL AS BEING SUBJECT TO OTHER RIGHTS ON YOUR SOURCE OF SUPPLY. FINALLY, YOUR WATER RIGHT MAY BE SUBJECT TO INDIAN RESERVED AND FEDERAL RESERVED WATER RIGHTS.

COMPLETE DETAILS REGARDING THE DNRC PREPARATION OF THIS INTERLOCUTORY DECREE AND RELATED MATERIALS CAN BE REVIEWED AT THE OFFICE LOCATIONS IDENTIFIED IN THE DOCUMENT ENTITLED "NOTICE OF ENTRY OF INTERLOCUTORY DECREE AND NOTICE OF AVAILABILITY."

SEE GENERAL FINDINGS OF FACT AND CONCLUSIONS OF LAW FOR FURTHER EXPLANATION OF YOUR CLAIMED WATER RIGHT. THESE FINDINGS CAN BE FOUND AS INDICATED IN THE DOCUMENT ENTITLED "NOTICE OF ENTRY OF INTERLOCUTORY DECREE AND NOTICE OF AVAILABILITY." IF YOU NEED OBJECTION FORMS, OR HAVE QUESTIONS ABOUT WATER COURT PROCEDURES OR CHANGES TO YOUR RIGHT, YOU CAN CONTACT THE WATER COURT BY CALLING 1-800-624-3270 (WITHIN MONTANA ONLY) OR 1-406-586-4364, OR BY WRITING TO P.O. BOX 1389, BOZEMAN, MT 59771-1389.

**INTERLOCUTORY DECREE
SMITH RIVER
BASIN 41J
ABSTRACT OF WATER RIGHT CLAIM**

IMPORTANT NOTICE

YOUR WATER RIGHT AS SHOWN ON THIS ABSTRACT MAY HAVE CHANGES FROM YOUR WATER RIGHT AS CLAIMED OR AMENDED. AN ASTERISK (*) HAS BEEN PLACED NEXT TO EACH ITEM CHANGED BY THE MONTANA WATER COURT OR BY THE DEPARTMENT OF NATURAL RESOURCES AND CONSERVATION (DNRC) DURING THE PREPARATION OF THIS INTERLOCUTORY DECREE. THESE CHANGES ARE AUTHORIZED BY THE MONTANA SUPREME COURT WATER RIGHT CLAIMS EXAMINATION RULES OR BY ORDER OF THE WATER COURT.

OBJECTIONS MAY BE FILED ACCORDING TO THE PROCEDURES OUTLINED IN THE DOCUMENT ENTITLED "NOTICE OF ENTRY OF INTERLOCUTORY DECREE AND NOTICE OF AVAILABILITY."

Water Right Number: 41J 30135440 STATEMENT OF CLAIM
Version: 1 -- ORIGINAL RIGHT
Status: ACTIVE

Owners: AHNNA GORDON
1133 ADEL RD
CASCADE, MT 59421

***Priority Date:** DECEMBER 31, 1892

Type of Historical Right: USE

Purpose (Use): STOCK

Flow Rate: 35.00 GPM

***Volume:** THIS RIGHT INCLUDES THE AMOUNT OF WATER CONSUMPTIVELY USED FOR STOCKWATERING PURPOSES AT THE RATE OF 30 GALLONS PER DAY PER ANIMAL UNIT. ANIMAL UNITS SHALL BE BASED ON REASONABLE CARRYING CAPACITY AND HISTORICAL USE OF THE AREA SERVICED BY THIS WATER SOURCE.

***Source Name:** SPRING, UNNAMED TRIBUTARY OF SOLDIER CREEK

Source Type: GROUNDWATER

***Point of Diversion and Means of Diversion:**

<u>ID</u>	<u>Govt Lot</u>	<u>Qtr Sec</u>	<u>Sec</u>	<u>Twp</u>	<u>Rge</u>	<u>County</u>
1		NWNESW	26	16N	1E	CASCADE

Period of Diversion: JANUARY 1 TO DECEMBER 31

Diversion Means: SPRING BOX

Period of Use: JANUARY 1 TO DECEMBER 31

***Place of Use:**

<u>ID</u>	<u>Acres</u>	<u>Govt Lot</u>	<u>Qtr Sec</u>	<u>Sec</u>	<u>Twp</u>	<u>Rge</u>	<u>County</u>
1			NWNESW	26	16N	1E	CASCADE

Remarks:

THE FOLLOWING ISSUES WERE IDENTIFIED BY THE DNRC DURING ITS EXAMINATION OF THIS WATER RIGHT CLAIM.

THIS CLAIM NUMBER WAS NOT INCLUDED IN THE BASIN 41J DECREE ISSUED 12/16/2010.

A BETTER UNDERSTANDING OF YOUR CLAIMED WATER RIGHT CAN BE OBTAINED BY COMPARING YOUR RIGHT WITH OTHER CLAIMS IN THE BASIN. FOR EXAMPLE, COMPARE PRIORITY DATES, FLOW RATES, VOLUMES, OR ACRES IRRIGATED. ALSO, YOUR WATER RIGHT MAY BE SUBJECT TO WATER RIGHTS IN ADJOINING SUBBASINS OR BASINS AS WELL AS BEING SUBJECT TO OTHER RIGHTS ON YOUR SOURCE OF SUPPLY. FINALLY, YOUR WATER RIGHT MAY BE SUBJECT TO INDIAN RESERVED AND FEDERAL RESERVED WATER RIGHTS.

COMPLETE DETAILS REGARDING THE DNRC PREPARATION OF THIS INTERLOCUTORY DECREE AND RELATED MATERIALS CAN BE REVIEWED AT THE OFFICE LOCATIONS IDENTIFIED IN THE DOCUMENT ENTITLED "NOTICE OF ENTRY OF INTERLOCUTORY DECREE AND NOTICE OF AVAILABILITY."

SEE GENERAL FINDINGS OF FACT AND CONCLUSIONS OF LAW FOR FURTHER EXPLANATION OF YOUR CLAIMED WATER RIGHT. THESE FINDINGS CAN BE FOUND AS INDICATED IN THE DOCUMENT ENTITLED "NOTICE OF ENTRY OF INTERLOCUTORY DECREE AND NOTICE OF AVAILABILITY." IF YOU NEED OBJECTION FORMS, OR HAVE QUESTIONS ABOUT WATER COURT PROCEDURES OR CHANGES TO YOUR RIGHT, YOU CAN CONTACT THE WATER COURT BY CALLING 1-800-624-3270 (WITHIN MONTANA ONLY) OR 1-406-586-4364, OR BY WRITING TO P.O. BOX 1389, BOZEMAN, MT 59771-1389.

**INTERLOCUTORY DECREE
SMITH RIVER
BASIN 41J
ABSTRACT OF WATER RIGHT CLAIM**

IMPORTANT NOTICE

YOUR WATER RIGHT AS SHOWN ON THIS ABSTRACT MAY HAVE CHANGES FROM YOUR WATER RIGHT AS CLAIMED OR AMENDED. AN ASTERISK (*) HAS BEEN PLACED NEXT TO EACH ITEM CHANGED BY THE MONTANA WATER COURT OR BY THE DEPARTMENT OF NATURAL RESOURCES AND CONSERVATION (DNRC) DURING THE PREPARATION OF THIS INTERLOCUTORY DECREE. THESE CHANGES ARE AUTHORIZED BY THE MONTANA SUPREME COURT WATER RIGHT CLAIMS EXAMINATION RULES OR BY ORDER OF THE WATER COURT.

OBJECTIONS MAY BE FILED ACCORDING TO THE PROCEDURES OUTLINED IN THE DOCUMENT ENTITLED "NOTICE OF ENTRY OF INTERLOCUTORY DECREE AND NOTICE OF AVAILABILITY."

Water Right Number: 41J 30135441 STATEMENT OF CLAIM
Version: 1 -- ORIGINAL RIGHT
Status: ACTIVE

Owners: AHNNA GORDON
1133 ADEL RD
CASCADE, MT 59421

***Priority Date:** DECEMBER 31, 1892

Type of Historical Right: USE

Purpose (Use): STOCK

***Flow Rate:** A SPECIFIC FLOW RATE HAS NOT BEEN DECREED BECAUSE THIS USE CONSISTS OF STOCK DRINKING DIRECTLY FROM THE SOURCE, OR FROM A DITCH SYSTEM. THE FLOW RATE IS LIMITED TO THE MINIMUM AMOUNT HISTORICALLY NECESSARY TO SUSTAIN THIS PURPOSE.

***Volume:** THIS RIGHT INCLUDES THE AMOUNT OF WATER CONSUMPTIVELY USED FOR STOCKWATERING PURPOSES AT THE RATE OF 30 GALLONS PER DAY PER ANIMAL UNIT. ANIMAL UNITS SHALL BE BASED ON REASONABLE CARRYING CAPACITY AND HISTORICAL USE OF THE AREA SERVICED BY THIS WATER SOURCE.

Source Name: RICHARDSON CREEK
Source Type: SURFACE WATER

Point of Diversion and Means of Diversion:

<u>ID</u>	<u>Govt Lot</u>	<u>Qtr Sec</u>	<u>Sec</u>	<u>Twp</u>	<u>Rge</u>	<u>County</u>
1		NW	26	16N	1E	CASCADE

Period of Diversion: JANUARY 1 TO DECEMBER 31

Diversion Means: LIVESTOCK DIRECT FROM SOURCE

Period of Use: JANUARY 1 TO DECEMBER 31

***Place of Use:**

<u>ID</u>	<u>Acres</u>	<u>Govt Lot</u>	<u>Qtr Sec</u>	<u>Sec</u>	<u>Twp</u>	<u>Rge</u>	<u>County</u>
1			NW	26	16N	1E	CASCADE

Remarks:

THE FOLLOWING ISSUES WERE IDENTIFIED BY THE DNRC DURING ITS EXAMINATION OF THIS WATER RIGHT CLAIM.

THIS CLAIM NUMBER WAS NOT INCLUDED IN THE BASIN 41J DECREE ISSUED 12/16/2010.

A BETTER UNDERSTANDING OF YOUR CLAIMED WATER RIGHT CAN BE OBTAINED BY COMPARING YOUR RIGHT WITH OTHER CLAIMS IN THE BASIN. FOR EXAMPLE, COMPARE PRIORITY DATES, FLOW RATES, VOLUMES, OR ACRES IRRIGATED. ALSO, YOUR WATER RIGHT MAY BE SUBJECT TO WATER RIGHTS IN ADJOINING SUBBASINS OR BASINS AS WELL AS BEING SUBJECT TO OTHER RIGHTS ON YOUR SOURCE OF SUPPLY. FINALLY, YOUR WATER RIGHT MAY BE SUBJECT TO INDIAN RESERVED AND FEDERAL RESERVED WATER RIGHTS.

COMPLETE DETAILS REGARDING THE DNRC PREPARATION OF THIS INTERLOCUTORY DECREE AND RELATED MATERIALS CAN BE REVIEWED AT THE OFFICE LOCATIONS IDENTIFIED IN THE DOCUMENT ENTITLED "NOTICE OF ENTRY OF INTERLOCUTORY DECREE AND NOTICE OF AVAILABILITY."

SEE GENERAL FINDINGS OF FACT AND CONCLUSIONS OF LAW FOR FURTHER EXPLANATION OF YOUR CLAIMED WATER RIGHT. THESE FINDINGS CAN BE FOUND AS INDICATED IN THE DOCUMENT ENTITLED "NOTICE OF ENTRY OF INTERLOCUTORY DECREE AND NOTICE OF AVAILABILITY." IF YOU NEED OBJECTION FORMS, OR HAVE QUESTIONS ABOUT WATER COURT PROCEDURES OR CHANGES TO YOUR RIGHT, YOU CAN CONTACT THE WATER COURT BY CALLING 1-800-624-3270 (WITHIN MONTANA ONLY) OR 1-406-586-4364, OR BY WRITING TO P.O. BOX 1389, BOZEMAN, MT 59771-1389.

**INTERLOCUTORY DECREE
SMITH RIVER
BASIN 41J
ABSTRACT OF WATER RIGHT CLAIM**

IMPORTANT NOTICE

YOUR WATER RIGHT AS SHOWN ON THIS ABSTRACT MAY HAVE CHANGES FROM YOUR WATER RIGHT AS CLAIMED OR AMENDED. AN ASTERISK (*) HAS BEEN PLACED NEXT TO EACH ITEM CHANGED BY THE MONTANA WATER COURT OR BY THE DEPARTMENT OF NATURAL RESOURCES AND CONSERVATION (DNRC) DURING THE PREPARATION OF THIS INTERLOCUTORY DECREE. THESE CHANGES ARE AUTHORIZED BY THE MONTANA SUPREME COURT WATER RIGHT CLAIMS EXAMINATION RULES OR BY ORDER OF THE WATER COURT.

OBJECTIONS MAY BE FILED ACCORDING TO THE PROCEDURES OUTLINED IN THE DOCUMENT ENTITLED "NOTICE OF ENTRY OF INTERLOCUTORY DECREE AND NOTICE OF AVAILABILITY."

Water Right Number: 41J 30135442 STATEMENT OF CLAIM
Version: 1 -- ORIGINAL RIGHT
Status: ACTIVE

Owners: AHNNA GORDON
1133 ADEL RD
CASCADE, MT 59421

***Priority Date:** DECEMBER 31, 1892

Type of Historical Right: USE

Purpose (Use): STOCK

***Flow Rate:** A SPECIFIC FLOW RATE HAS NOT BEEN DECREED BECAUSE THIS USE CONSISTS OF STOCK DRINKING DIRECTLY FROM THE SOURCE, OR FROM A DITCH SYSTEM. THE FLOW RATE IS LIMITED TO THE MINIMUM AMOUNT HISTORICALLY NECESSARY TO SUSTAIN THIS PURPOSE.

***Volume:** THIS RIGHT INCLUDES THE AMOUNT OF WATER CONSUMPTIVELY USED FOR STOCKWATERING PURPOSES AT THE RATE OF 30 GALLONS PER DAY PER ANIMAL UNIT. ANIMAL UNITS SHALL BE BASED ON REASONABLE CARRYING CAPACITY AND HISTORICAL USE OF THE AREA SERVICED BY THIS WATER SOURCE.

***Source Name:** SPRING, UNNAMED TRIBUTARY OF SOLDIER CREEK
Source Type: SURFACE WATER

***Point of Diversion and Means of Diversion:**

<u>ID</u>	<u>Govt Lot</u>	<u>Qtr Sec</u>	<u>Sec</u>	<u>Twp</u>	<u>Rge</u>	<u>County</u>
1		NENESW	26	16N	1E	CASCADE

Period of Diversion: JANUARY 1 TO DECEMBER 31

Diversion Means: LIVESTOCK DIRECT FROM SOURCE

Period of Use: JANUARY 1 TO DECEMBER 31

***Place of Use:**

<u>ID</u>	<u>Acres</u>	<u>Govt Lot</u>	<u>Qtr Sec</u>	<u>Sec</u>	<u>Twp</u>	<u>Rge</u>	<u>County</u>
1			NENESW	26	16N	1E	CASCADE

Remarks:

THE FOLLOWING ISSUES WERE IDENTIFIED BY THE DNRC DURING ITS EXAMINATION OF THIS WATER RIGHT CLAIM.

THIS CLAIM NUMBER WAS NOT INCLUDED IN THE BASIN 41J DECREE ISSUED 12/16/2010.

A BETTER UNDERSTANDING OF YOUR CLAIMED WATER RIGHT CAN BE OBTAINED BY COMPARING YOUR RIGHT WITH OTHER CLAIMS IN THE BASIN. FOR EXAMPLE, COMPARE PRIORITY DATES, FLOW RATES, VOLUMES, OR ACRES IRRIGATED. ALSO, YOUR WATER RIGHT MAY BE SUBJECT TO WATER RIGHTS IN ADJOINING SUBBASINS OR BASINS AS WELL AS BEING SUBJECT TO OTHER RIGHTS ON YOUR SOURCE OF SUPPLY. FINALLY, YOUR WATER RIGHT MAY BE SUBJECT TO INDIAN RESERVED AND FEDERAL RESERVED WATER RIGHTS.

COMPLETE DETAILS REGARDING THE DNRC PREPARATION OF THIS INTERLOCUTORY DECREE AND RELATED MATERIALS CAN BE REVIEWED AT THE OFFICE LOCATIONS IDENTIFIED IN THE DOCUMENT ENTITLED "NOTICE OF ENTRY OF INTERLOCUTORY DECREE AND NOTICE OF AVAILABILITY."

SEE GENERAL FINDINGS OF FACT AND CONCLUSIONS OF LAW FOR FURTHER EXPLANATION OF YOUR CLAIMED WATER RIGHT. THESE FINDINGS CAN BE FOUND AS INDICATED IN THE DOCUMENT ENTITLED "NOTICE OF ENTRY OF INTERLOCUTORY DECREE AND NOTICE OF AVAILABILITY." IF YOU NEED OBJECTION FORMS, OR HAVE QUESTIONS ABOUT WATER COURT PROCEDURES OR CHANGES TO YOUR RIGHT, YOU CAN CONTACT THE WATER COURT BY CALLING 1-800-624-3270 (WITHIN MONTANA ONLY) OR 1-406-586-4364, OR BY WRITING TO P.O. BOX 1389, BOZEMAN, MT 59771-1389.

**INTERLOCUTORY DECREE
SMITH RIVER
BASIN 41J
ABSTRACT OF WATER RIGHT CLAIM**

IMPORTANT NOTICE

YOUR WATER RIGHT AS SHOWN ON THIS ABSTRACT MAY HAVE CHANGES FROM YOUR WATER RIGHT AS CLAIMED OR AMENDED. AN ASTERISK (*) HAS BEEN PLACED NEXT TO EACH ITEM CHANGED BY THE MONTANA WATER COURT OR BY THE DEPARTMENT OF NATURAL RESOURCES AND CONSERVATION (DNRC) DURING THE PREPARATION OF THIS INTERLOCUTORY DECREE. THESE CHANGES ARE AUTHORIZED BY THE MONTANA SUPREME COURT WATER RIGHT CLAIMS EXAMINATION RULES OR BY ORDER OF THE WATER COURT.

OBJECTIONS MAY BE FILED ACCORDING TO THE PROCEDURES OUTLINED IN THE DOCUMENT ENTITLED "NOTICE OF ENTRY OF INTERLOCUTORY DECREE AND NOTICE OF AVAILABILITY."

Water Right Number: 41J 30135446 STATEMENT OF CLAIM
Version: 1 -- ORIGINAL RIGHT
Status: ACTIVE

Owners: REBECCA E JOHNSTON
913 SMITH RIVER RD
WHITE SULPHUR SPRINGS, MT 59645

Priority Date: JUNE 19, 1917

Type of Historical Right: USE

Purpose (Use): STOCK

***Flow Rate:** A SPECIFIC FLOW RATE HAS NOT BEEN DECREED BECAUSE THIS USE CONSISTS OF STOCK DRINKING DIRECTLY FROM THE SOURCE, OR FROM A DITCH SYSTEM. THE FLOW RATE IS LIMITED TO THE MINIMUM AMOUNT HISTORICALLY NECESSARY TO SUSTAIN THIS PURPOSE.

***Volume:** THIS RIGHT INCLUDES THE AMOUNT OF WATER CONSUMPTIVELY USED FOR STOCKWATERING PURPOSES AT THE RATE OF 30 GALLONS PER DAY PER ANIMAL UNIT. ANIMAL UNITS SHALL BE BASED ON REASONABLE CARRYING CAPACITY AND HISTORICAL USE OF THE AREA SERVICED BY THIS WATER SOURCE.

***Source Name:** SPRING, UNNAMED TRIBUTARY OF HORSE CREEK
Source Type: SURFACE WATER

Point of Diversion and Means of Diversion:

<u>ID</u>	<u>Govt Lot</u>	<u>Qtr Sec</u>	<u>Sec</u>	<u>Twp</u>	<u>Rge</u>	<u>County</u>
1		NENENE	28	12N	5E	MEAGHER

Period of Diversion: JANUARY 1 TO DECEMBER 31

Diversion Means: LIVESTOCK DIRECT FROM SOURCE

Period of Use: JANUARY 1 TO DECEMBER 31

Place of Use:

<u>ID</u>	<u>Acres</u>	<u>Govt Lot</u>	<u>Qtr Sec</u>	<u>Sec</u>	<u>Twp</u>	<u>Rge</u>	<u>County</u>
1			NENENE	28	12N	5E	MEAGHER

Remarks:

THE FOLLOWING ISSUES WERE IDENTIFIED BY THE DNRC DURING ITS EXAMINATION OF THIS WATER RIGHT CLAIM.

THIS CLAIM NUMBER WAS NOT INCLUDED IN THE BASIN 41J DECREE ISSUED 12/16/2010.

A BETTER UNDERSTANDING OF YOUR CLAIMED WATER RIGHT CAN BE OBTAINED BY COMPARING YOUR RIGHT WITH OTHER CLAIMS IN THE BASIN. FOR EXAMPLE, COMPARE PRIORITY DATES, FLOW RATES, VOLUMES, OR ACRES IRRIGATED. ALSO, YOUR WATER RIGHT MAY BE SUBJECT TO WATER RIGHTS IN ADJOINING SUBBASINS OR BASINS AS WELL AS BEING SUBJECT TO OTHER RIGHTS ON YOUR SOURCE OF SUPPLY. FINALLY, YOUR WATER RIGHT MAY BE SUBJECT TO INDIAN RESERVED AND FEDERAL RESERVED WATER RIGHTS.

COMPLETE DETAILS REGARDING THE DNRC PREPARATION OF THIS INTERLOCUTORY DECREE AND RELATED MATERIALS CAN BE REVIEWED AT THE OFFICE LOCATIONS IDENTIFIED IN THE DOCUMENT ENTITLED "NOTICE OF ENTRY OF INTERLOCUTORY DECREE AND NOTICE OF AVAILABILITY."

SEE GENERAL FINDINGS OF FACT AND CONCLUSIONS OF LAW FOR FURTHER EXPLANATION OF YOUR CLAIMED WATER RIGHT. THESE FINDINGS CAN BE FOUND AS INDICATED IN THE DOCUMENT ENTITLED "NOTICE OF ENTRY OF INTERLOCUTORY DECREE AND NOTICE OF AVAILABILITY." IF YOU NEED OBJECTION FORMS, OR HAVE QUESTIONS ABOUT WATER COURT PROCEDURES OR CHANGES TO YOUR RIGHT, YOU CAN CONTACT THE WATER COURT BY CALLING 1-800-624-3270 (WITHIN MONTANA ONLY) OR 1-406-586-4364, OR BY WRITING TO P.O. BOX 1389, BOZEMAN, MT 59771-1389.

**INTERLOCUTORY DECREE
SMITH RIVER
BASIN 41J
ABSTRACT OF WATER RIGHT CLAIM**

IMPORTANT NOTICE

YOUR WATER RIGHT AS SHOWN ON THIS ABSTRACT MAY HAVE CHANGES FROM YOUR WATER RIGHT AS CLAIMED OR AMENDED. AN ASTERISK (*) HAS BEEN PLACED NEXT TO EACH ITEM CHANGED BY THE MONTANA WATER COURT OR BY THE DEPARTMENT OF NATURAL RESOURCES AND CONSERVATION (DNRC) DURING THE PREPARATION OF THIS INTERLOCUTORY DECREE. THESE CHANGES ARE AUTHORIZED BY THE MONTANA SUPREME COURT WATER RIGHT CLAIMS EXAMINATION RULES OR BY ORDER OF THE WATER COURT.

OBJECTIONS MAY BE FILED ACCORDING TO THE PROCEDURES OUTLINED IN THE DOCUMENT ENTITLED "NOTICE OF ENTRY OF INTERLOCUTORY DECREE AND NOTICE OF AVAILABILITY."

Water Right Number: 41J 30135447 STATEMENT OF CLAIM
Version: 1 -- ORIGINAL RIGHT
Status: ACTIVE

Owners: REBECCA E JOHNSTON
913 SMITH RIVER RD
WHITE SULPHUR SPRINGS, MT 59645

Priority Date: JUNE 1, 1936

Type of Historical Right: USE

Purpose (Use): STOCK

***Flow Rate:** A SPECIFIC FLOW RATE HAS NOT BEEN DECREED BECAUSE THIS USE CONSISTS OF STOCK DRINKING DIRECTLY FROM THE SOURCE, OR FROM A DITCH SYSTEM. THE FLOW RATE IS LIMITED TO THE MINIMUM AMOUNT HISTORICALLY NECESSARY TO SUSTAIN THIS PURPOSE.

***Volume:** THIS RIGHT INCLUDES THE AMOUNT OF WATER CONSUMPTIVELY USED FOR STOCKWATERING PURPOSES AT THE RATE OF 30 GALLONS PER DAY PER ANIMAL UNIT. ANIMAL UNITS SHALL BE BASED ON REASONABLE CARRYING CAPACITY AND HISTORICAL USE OF THE AREA SERVICED BY THIS WATER SOURCE.

***Source Name:** UNNAMED TRIBUTARY OF WHITETAIL DEER CREEK

Source Type: SURFACE WATER

Point of Diversion and Means of Diversion:

<u>ID</u>	<u>Govt Lot</u>	<u>Qtr Sec</u>	<u>Sec</u>	<u>Twp</u>	<u>Rge</u>	<u>County</u>
1		S2	3	11N	5E	MEAGHER

Period of Diversion: JANUARY 1 TO DECEMBER 31

Diversion Means: LIVESTOCK DIRECT FROM SOURCE

Period of Use: JANUARY 1 TO DECEMBER 31

Place of Use:

<u>ID</u>	<u>Acres</u>	<u>Govt Lot</u>	<u>Qtr Sec</u>	<u>Sec</u>	<u>Twp</u>	<u>Rge</u>	<u>County</u>
1			S2	3	11N	5E	MEAGHER

Remarks:

THE FOLLOWING ISSUES WERE IDENTIFIED BY THE DNRC DURING ITS EXAMINATION OF THIS WATER RIGHT CLAIM.

THIS CLAIM NUMBER WAS NOT INCLUDED IN THE BASIN 41J DECREE ISSUED 12/16/2010.

A BETTER UNDERSTANDING OF YOUR CLAIMED WATER RIGHT CAN BE OBTAINED BY COMPARING YOUR RIGHT WITH OTHER CLAIMS IN THE BASIN. FOR EXAMPLE, COMPARE PRIORITY DATES, FLOW RATES, VOLUMES, OR ACRES IRRIGATED. ALSO, YOUR WATER RIGHT MAY BE SUBJECT TO WATER RIGHTS IN ADJOINING SUBBASINS OR BASINS AS WELL AS BEING SUBJECT TO OTHER RIGHTS ON YOUR SOURCE OF SUPPLY. FINALLY, YOUR WATER RIGHT MAY BE SUBJECT TO INDIAN RESERVED AND FEDERAL RESERVED WATER RIGHTS.

COMPLETE DETAILS REGARDING THE DNRC PREPARATION OF THIS INTERLOCUTORY DECREE AND RELATED MATERIALS CAN BE REVIEWED AT THE OFFICE LOCATIONS IDENTIFIED IN THE DOCUMENT ENTITLED "NOTICE OF ENTRY OF INTERLOCUTORY DECREE AND NOTICE OF AVAILABILITY."

SEE GENERAL FINDINGS OF FACT AND CONCLUSIONS OF LAW FOR FURTHER EXPLANATION OF YOUR CLAIMED WATER RIGHT. THESE FINDINGS CAN BE FOUND AS INDICATED IN THE DOCUMENT ENTITLED "NOTICE OF ENTRY OF INTERLOCUTORY DECREE AND NOTICE OF AVAILABILITY." IF YOU NEED OBJECTION FORMS, OR HAVE QUESTIONS ABOUT WATER COURT PROCEDURES OR CHANGES TO YOUR RIGHT, YOU CAN CONTACT THE WATER COURT BY CALLING 1-800-624-3270 (WITHIN MONTANA ONLY) OR 1-406-586-4364, OR BY WRITING TO P.O. BOX 1389, BOZEMAN, MT 59771-1389.

**INTERLOCUTORY DECREE
SMITH RIVER
BASIN 41J
ABSTRACT OF WATER RIGHT CLAIM**

IMPORTANT NOTICE

YOUR WATER RIGHT AS SHOWN ON THIS ABSTRACT MAY HAVE CHANGES FROM YOUR WATER RIGHT AS CLAIMED OR AMENDED. AN ASTERISK (*) HAS BEEN PLACED NEXT TO EACH ITEM CHANGED BY THE MONTANA WATER COURT OR BY THE DEPARTMENT OF NATURAL RESOURCES AND CONSERVATION (DNRC) DURING THE PREPARATION OF THIS INTERLOCUTORY DECREE. THESE CHANGES ARE AUTHORIZED BY THE MONTANA SUPREME COURT WATER RIGHT CLAIMS EXAMINATION RULES OR BY ORDER OF THE WATER COURT.

OBJECTIONS MAY BE FILED ACCORDING TO THE PROCEDURES OUTLINED IN THE DOCUMENT ENTITLED "NOTICE OF ENTRY OF INTERLOCUTORY DECREE AND NOTICE OF AVAILABILITY."

Water Right Number: 41J 30135449 STATEMENT OF CLAIM
Version: 1 -- ORIGINAL RIGHT
Status: ACTIVE

Owners: REBECCA E JOHNSTON
913 SMITH RIVER RD
WHITE SULPHUR SPRINGS, MT 59645

Priority Date: OCTOBER 20, 1902

Type of Historical Right: USE

Purpose (Use): STOCK

***Flow Rate:** A SPECIFIC FLOW RATE HAS NOT BEEN DECREED BECAUSE THIS USE CONSISTS OF STOCK DRINKING DIRECTLY FROM THE SOURCE, OR FROM A DITCH SYSTEM. THE FLOW RATE IS LIMITED TO THE MINIMUM AMOUNT HISTORICALLY NECESSARY TO SUSTAIN THIS PURPOSE.

***Volume:** THIS RIGHT INCLUDES THE AMOUNT OF WATER CONSUMPTIVELY USED FOR STOCKWATERING PURPOSES AT THE RATE OF 30 GALLONS PER DAY PER ANIMAL UNIT. ANIMAL UNITS SHALL BE BASED ON REASONABLE CARRYING CAPACITY AND HISTORICAL USE OF THE AREA SERVICED BY THIS WATER SOURCE.

Source Name: SMITH RIVER

Source Type: SURFACE WATER

Point of Diversion and Means of Diversion:

<u>ID</u>	<u>Govt Lot</u>	<u>Qtr Sec</u>	<u>Sec</u>	<u>Twp</u>	<u>Rge</u>	<u>County</u>
1		NESENE	14	12N	4E	MEAGHER

Period of Diversion: JANUARY 1 TO DECEMBER 31

Diversion Means: LIVESTOCK DIRECT FROM SOURCE

Period of Use: JANUARY 1 TO DECEMBER 31

Place of Use:

<u>ID</u>	<u>Acres</u>	<u>Govt Lot</u>	<u>Qtr Sec</u>	<u>Sec</u>	<u>Twp</u>	<u>Rge</u>	<u>County</u>
1			NESENE	14	12N	4E	MEAGHER

Remarks:

THE FOLLOWING ISSUES WERE IDENTIFIED BY THE DNRC DURING ITS EXAMINATION OF THIS WATER RIGHT CLAIM.

THIS CLAIM NUMBER WAS NOT INCLUDED IN THE BASIN 41J DECREE ISSUED 12/16/2010.

A BETTER UNDERSTANDING OF YOUR CLAIMED WATER RIGHT CAN BE OBTAINED BY COMPARING YOUR RIGHT WITH OTHER CLAIMS IN THE BASIN. FOR EXAMPLE, COMPARE PRIORITY DATES, FLOW RATES, VOLUMES, OR ACRES IRRIGATED. ALSO, YOUR WATER RIGHT MAY BE SUBJECT TO WATER RIGHTS IN ADJOINING SUBBASINS OR BASINS AS WELL AS BEING SUBJECT TO OTHER RIGHTS ON YOUR SOURCE OF SUPPLY. FINALLY, YOUR WATER RIGHT MAY BE SUBJECT TO INDIAN RESERVED AND FEDERAL RESERVED WATER RIGHTS.

COMPLETE DETAILS REGARDING THE DNRC PREPARATION OF THIS INTERLOCUTORY DECREE AND RELATED MATERIALS CAN BE REVIEWED AT THE OFFICE LOCATIONS IDENTIFIED IN THE DOCUMENT ENTITLED "NOTICE OF ENTRY OF INTERLOCUTORY DECREE AND NOTICE OF AVAILABILITY."

SEE GENERAL FINDINGS OF FACT AND CONCLUSIONS OF LAW FOR FURTHER EXPLANATION OF YOUR CLAIMED WATER RIGHT. THESE FINDINGS CAN BE FOUND AS INDICATED IN THE DOCUMENT ENTITLED "NOTICE OF ENTRY OF INTERLOCUTORY DECREE AND NOTICE OF AVAILABILITY." IF YOU NEED OBJECTION FORMS, OR HAVE QUESTIONS ABOUT WATER COURT PROCEDURES OR CHANGES TO YOUR RIGHT, YOU CAN CONTACT THE WATER COURT BY CALLING 1-800-624-3270 (WITHIN MONTANA ONLY) OR 1-406-586-4364, OR BY WRITING TO P.O. BOX 1389, BOZEMAN, MT 59771-1389.

**INTERLOCUTORY DECREE
SMITH RIVER
BASIN 41J
ABSTRACT OF WATER RIGHT CLAIM**

IMPORTANT NOTICE

YOUR WATER RIGHT AS SHOWN ON THIS ABSTRACT MAY HAVE CHANGES FROM YOUR WATER RIGHT AS CLAIMED OR AMENDED. AN ASTERISK (*) HAS BEEN PLACED NEXT TO EACH ITEM CHANGED BY THE MONTANA WATER COURT OR BY THE DEPARTMENT OF NATURAL RESOURCES AND CONSERVATION (DNRC) DURING THE PREPARATION OF THIS INTERLOCUTORY DECREE. THESE CHANGES ARE AUTHORIZED BY THE MONTANA SUPREME COURT WATER RIGHT CLAIMS EXAMINATION RULES OR BY ORDER OF THE WATER COURT.

OBJECTIONS MAY BE FILED ACCORDING TO THE PROCEDURES OUTLINED IN THE DOCUMENT ENTITLED "NOTICE OF ENTRY OF INTERLOCUTORY DECREE AND NOTICE OF AVAILABILITY."

Water Right Number: 41J 30135453 STATEMENT OF CLAIM
Version: 1 -- ORIGINAL RIGHT
Status: ACTIVE

Owners: TOWNSEND RANCH LLC
PO BOX 412
WHITE SULPHUR SPRINGS, MT 59645-0412

Priority Date: APRIL 15, 1950

Type of Historical Right: USE

Purpose (Use): STOCK

***Flow Rate:** A SPECIFIC FLOW RATE HAS NOT BEEN DECREED BECAUSE THIS USE CONSISTS OF STOCK DRINKING DIRECTLY FROM THE SOURCE, OR FROM A DITCH SYSTEM. THE FLOW RATE IS LIMITED TO THE MINIMUM AMOUNT HISTORICALLY NECESSARY TO SUSTAIN THIS PURPOSE.

***Volume:** THIS RIGHT INCLUDES THE AMOUNT OF WATER CONSUMPTIVELY USED FOR STOCKWATERING PURPOSES AT THE RATE OF 30 GALLONS PER DAY PER ANIMAL UNIT. ANIMAL UNITS SHALL BE BASED ON REASONABLE CARRYING CAPACITY AND HISTORICAL USE OF THE AREA SERVICED BY THIS WATER SOURCE.

***Source Name:** SPRING, UNNAMED TRIBUTARY OF PINCHOUT CREEK

Source Type: SURFACE WATER

Point of Diversion and Means of Diversion:

<u>ID</u>	<u>Govt Lot</u>	<u>Qtr Sec</u>	<u>Sec</u>	<u>Twp</u>	<u>Rge</u>	<u>County</u>
1		SESESW	16	9N	7E	MEAGHER

Period of Diversion: MAY 1 TO NOVEMBER 30

Diversion Means: LIVESTOCK DIRECT FROM SOURCE

Period of Use: MAY 1 TO NOVEMBER 30

Place of Use:

<u>ID</u>	<u>Acres</u>	<u>Govt Lot</u>	<u>Qtr Sec</u>	<u>Sec</u>	<u>Twp</u>	<u>Rge</u>	<u>County</u>
1			SESESW	16	9N	7E	MEAGHER

Remarks:

THE FOLLOWING ISSUES WERE IDENTIFIED BY THE DNRC DURING ITS EXAMINATION OF THIS WATER RIGHT CLAIM.

THIS CLAIM NUMBER WAS NOT INCLUDED IN THE BASIN 41J DECREE ISSUED 12/16/2010.

A BETTER UNDERSTANDING OF YOUR CLAIMED WATER RIGHT CAN BE OBTAINED BY COMPARING YOUR RIGHT WITH OTHER CLAIMS IN THE BASIN. FOR EXAMPLE, COMPARE PRIORITY DATES, FLOW RATES, VOLUMES, OR ACRES IRRIGATED. ALSO, YOUR WATER RIGHT MAY BE SUBJECT TO WATER RIGHTS IN ADJOINING SUBBASINS OR BASINS AS WELL AS BEING SUBJECT TO OTHER RIGHTS ON YOUR SOURCE OF SUPPLY. FINALLY, YOUR WATER RIGHT MAY BE SUBJECT TO INDIAN RESERVED AND FEDERAL RESERVED WATER RIGHTS.

COMPLETE DETAILS REGARDING THE DNRC PREPARATION OF THIS INTERLOCUTORY DECREE AND RELATED MATERIALS CAN BE REVIEWED AT THE OFFICE LOCATIONS IDENTIFIED IN THE DOCUMENT ENTITLED "NOTICE OF ENTRY OF INTERLOCUTORY DECREE AND NOTICE OF AVAILABILITY."

SEE GENERAL FINDINGS OF FACT AND CONCLUSIONS OF LAW FOR FURTHER EXPLANATION OF YOUR CLAIMED WATER RIGHT. THESE FINDINGS CAN BE FOUND AS INDICATED IN THE DOCUMENT ENTITLED "NOTICE OF ENTRY OF INTERLOCUTORY DECREE AND NOTICE OF AVAILABILITY." IF YOU NEED OBJECTION FORMS, OR HAVE QUESTIONS ABOUT WATER COURT PROCEDURES OR CHANGES TO YOUR RIGHT, YOU CAN CONTACT THE WATER COURT BY CALLING 1-800-624-3270 (WITHIN MONTANA ONLY) OR 1-406-586-4364, OR BY WRITING TO P.O. BOX 1389, BOZEMAN, MT 59771-1389.

**INTERLOCUTORY DECREE
SMITH RIVER
BASIN 41J
ABSTRACT OF WATER RIGHT CLAIM**

IMPORTANT NOTICE

YOUR WATER RIGHT AS SHOWN ON THIS ABSTRACT MAY HAVE CHANGES FROM YOUR WATER RIGHT AS CLAIMED OR AMENDED. AN ASTERISK (*) HAS BEEN PLACED NEXT TO EACH ITEM CHANGED BY THE MONTANA WATER COURT OR BY THE DEPARTMENT OF NATURAL RESOURCES AND CONSERVATION (DNRC) DURING THE PREPARATION OF THIS INTERLOCUTORY DECREE. THESE CHANGES ARE AUTHORIZED BY THE MONTANA SUPREME COURT WATER RIGHT CLAIMS EXAMINATION RULES OR BY ORDER OF THE WATER COURT.

OBJECTIONS MAY BE FILED ACCORDING TO THE PROCEDURES OUTLINED IN THE DOCUMENT ENTITLED "NOTICE OF ENTRY OF INTERLOCUTORY DECREE AND NOTICE OF AVAILABILITY."

Water Right Number: 41J 30135454 STATEMENT OF CLAIM
Version: 1 -- ORIGINAL RIGHT
Status: ACTIVE

Owners: DANA RANCH CO INC
PO BOX 499
LAREDO, TX 78042-0449

Priority Date: APRIL 21, 1898

Type of Historical Right: USE

Purpose (Use): STOCK

***Flow Rate:** A SPECIFIC FLOW RATE HAS NOT BEEN DECREED BECAUSE THIS USE CONSISTS OF STOCK DRINKING DIRECTLY FROM THE SOURCE, OR FROM A DITCH SYSTEM. THE FLOW RATE IS LIMITED TO THE MINIMUM AMOUNT HISTORICALLY NECESSARY TO SUSTAIN THIS PURPOSE.

***Volume:** THIS RIGHT INCLUDES THE AMOUNT OF WATER CONSUMPTIVELY USED FOR STOCKWATERING PURPOSES AT THE RATE OF 30 GALLONS PER DAY PER ANIMAL UNIT. ANIMAL UNITS SHALL BE BASED ON REASONABLE CARRYING CAPACITY AND HISTORICAL USE OF THE AREA SERVICED BY THIS WATER SOURCE.

***Source Name:** SPRING, UNNAMED TRIBUTARY OF PORCUPINE CREEK
Source Type: SURFACE WATER

Point of Diversion and Means of Diversion:

<u>ID</u>	<u>Govt Lot</u>	<u>Qtr Sec</u>	<u>Sec</u>	<u>Twp</u>	<u>Rge</u>	<u>County</u>
1		NWNWSE	10	15N	2E	CASCADE

Period of Diversion: JANUARY 1 TO DECEMBER 31

Diversion Means: LIVESTOCK DIRECT FROM SOURCE

Period of Use: JANUARY 1 TO DECEMBER 31

Place of Use:

<u>ID</u>	<u>Acres</u>	<u>Govt Lot</u>	<u>Qtr Sec</u>	<u>Sec</u>	<u>Twp</u>	<u>Rge</u>	<u>County</u>
1			NWNWSE	10	15N	2E	CASCADE

Remarks:

THE FOLLOWING ISSUES WERE IDENTIFIED BY THE DNRC DURING ITS EXAMINATION OF THIS WATER RIGHT CLAIM.

THIS CLAIM NUMBER WAS NOT INCLUDED IN THE BASIN 41J DECREE ISSUED 12/16/2010.

A BETTER UNDERSTANDING OF YOUR CLAIMED WATER RIGHT CAN BE OBTAINED BY COMPARING YOUR RIGHT WITH OTHER CLAIMS IN THE BASIN. FOR EXAMPLE, COMPARE PRIORITY DATES, FLOW RATES, VOLUMES, OR ACRES IRRIGATED. ALSO, YOUR WATER RIGHT MAY BE SUBJECT TO WATER RIGHTS IN ADJOINING SUBBASINS OR BASINS AS WELL AS BEING SUBJECT TO OTHER RIGHTS ON YOUR SOURCE OF SUPPLY. FINALLY, YOUR WATER RIGHT MAY BE SUBJECT TO INDIAN RESERVED AND FEDERAL RESERVED WATER RIGHTS.

COMPLETE DETAILS REGARDING THE DNRC PREPARATION OF THIS INTERLOCUTORY DECREE AND RELATED MATERIALS CAN BE REVIEWED AT THE OFFICE LOCATIONS IDENTIFIED IN THE DOCUMENT ENTITLED "NOTICE OF ENTRY OF INTERLOCUTORY DECREE AND NOTICE OF AVAILABILITY."

SEE GENERAL FINDINGS OF FACT AND CONCLUSIONS OF LAW FOR FURTHER EXPLANATION OF YOUR CLAIMED WATER RIGHT. THESE FINDINGS CAN BE FOUND AS INDICATED IN THE DOCUMENT ENTITLED "NOTICE OF ENTRY OF INTERLOCUTORY DECREE AND NOTICE OF AVAILABILITY." IF YOU NEED OBJECTION FORMS, OR HAVE QUESTIONS ABOUT WATER COURT PROCEDURES OR CHANGES TO YOUR RIGHT, YOU CAN CONTACT THE WATER COURT BY CALLING 1-800-624-3270 (WITHIN MONTANA ONLY) OR 1-406-586-4364, OR BY WRITING TO P.O. BOX 1389, BOZEMAN, MT 59771-1389.

**INTERLOCUTORY DECREE
SMITH RIVER
BASIN 41J
ABSTRACT OF WATER RIGHT CLAIM**

IMPORTANT NOTICE

YOUR WATER RIGHT AS SHOWN ON THIS ABSTRACT MAY HAVE CHANGES FROM YOUR WATER RIGHT AS CLAIMED OR AMENDED. AN ASTERISK (*) HAS BEEN PLACED NEXT TO EACH ITEM CHANGED BY THE MONTANA WATER COURT OR BY THE DEPARTMENT OF NATURAL RESOURCES AND CONSERVATION (DNRC) DURING THE PREPARATION OF THIS INTERLOCUTORY DECREE. THESE CHANGES ARE AUTHORIZED BY THE MONTANA SUPREME COURT WATER RIGHT CLAIMS EXAMINATION RULES OR BY ORDER OF THE WATER COURT.

OBJECTIONS MAY BE FILED ACCORDING TO THE PROCEDURES OUTLINED IN THE DOCUMENT ENTITLED "NOTICE OF ENTRY OF INTERLOCUTORY DECREE AND NOTICE OF AVAILABILITY."

Water Right Number: 41J 30135455 STATEMENT OF CLAIM
Version: 1 -- ORIGINAL RIGHT
Status: ACTIVE

Owners: TOWNSEND RANCH LLC
PO BOX 412
WHITE SULPHUR SPRINGS, MT 59645-0412

Priority Date: APRIL 23, 1958

Type of Historical Right: USE

Purpose (Use): STOCK

Flow Rate: 35.00 GPM

***Volume:** THIS RIGHT INCLUDES THE AMOUNT OF WATER CONSUMPTIVELY USED FOR STOCKWATERING PURPOSES AT THE RATE OF 30 GALLONS PER DAY PER ANIMAL UNIT. ANIMAL UNITS SHALL BE BASED ON REASONABLE CARRYING CAPACITY AND HISTORICAL USE OF THE AREA SERVICED BY THIS WATER SOURCE.

Source Name: GROUNDWATER

Source Type: GROUNDWATER

Point of Diversion and Means of Diversion:

<u>ID</u>	<u>Govt Lot</u>	<u>Qtr Sec</u>	<u>Sec</u>	<u>Twp</u>	<u>Rge</u>	<u>County</u>
1		SWSWNE	35	9N	6E	MEAGHER

Period of Diversion: JANUARY 1 TO DECEMBER 31

Diversion Means: WELL

Period of Use: JANUARY 1 TO DECEMBER 31

Place of Use:

<u>ID</u>	<u>Acres</u>	<u>Govt Lot</u>	<u>Qtr Sec</u>	<u>Sec</u>	<u>Twp</u>	<u>Rge</u>	<u>County</u>
1			SWSWNE	35	9N	6E	MEAGHER

Remarks:

THE FOLLOWING ISSUES WERE IDENTIFIED BY THE DNRC DURING ITS EXAMINATION OF THIS WATER RIGHT CLAIM.

CLAIM NOS. 41J 207314-00 AND 41J 30135455 MAY BE REDUNDANT CLAIMS ON THE SAME HISTORIC APPROPRIATION OF WATER. IT APPEARS ONLY ONE WATER RIGHT IS INVOLVED.

THIS CLAIM NUMBER WAS NOT INCLUDED IN THE BASIN 41J DECREE ISSUED 12/16/2010.

A BETTER UNDERSTANDING OF YOUR CLAIMED WATER RIGHT CAN BE OBTAINED BY COMPARING YOUR RIGHT WITH OTHER CLAIMS IN THE BASIN. FOR EXAMPLE, COMPARE PRIORITY DATES, FLOW RATES, VOLUMES, OR ACRES IRRIGATED. ALSO, YOUR WATER RIGHT MAY BE SUBJECT TO WATER RIGHTS IN ADJOINING SUBBASINS OR BASINS AS WELL AS BEING SUBJECT TO OTHER RIGHTS ON YOUR SOURCE OF SUPPLY. FINALLY, YOUR WATER RIGHT MAY BE SUBJECT TO INDIAN RESERVED AND FEDERAL RESERVED WATER RIGHTS.

COMPLETE DETAILS REGARDING THE DNRC PREPARATION OF THIS INTERLOCUTORY DECREE AND RELATED MATERIALS CAN BE REVIEWED AT THE OFFICE LOCATIONS IDENTIFIED IN THE DOCUMENT ENTITLED "NOTICE OF ENTRY OF INTERLOCUTORY DECREE AND NOTICE OF AVAILABILITY."

SEE GENERAL FINDINGS OF FACT AND CONCLUSIONS OF LAW FOR FURTHER EXPLANATION OF YOUR CLAIMED WATER RIGHT. THESE FINDINGS CAN BE FOUND AS INDICATED IN THE DOCUMENT ENTITLED "NOTICE OF ENTRY OF INTERLOCUTORY DECREE AND NOTICE OF AVAILABILITY." IF YOU NEED OBJECTION FORMS, OR HAVE QUESTIONS ABOUT WATER COURT PROCEDURES OR CHANGES TO YOUR RIGHT, YOU CAN CONTACT THE WATER COURT BY CALLING 1-800-624-3270 (WITHIN MONTANA ONLY) OR 1-406-586-4364, OR BY WRITING TO P.O. BOX 1389, BOZEMAN, MT 59771-1389.

**INTERLOCUTORY DECREE
SMITH RIVER
BASIN 41J
ABSTRACT OF WATER RIGHT CLAIM**

IMPORTANT NOTICE

YOUR WATER RIGHT AS SHOWN ON THIS ABSTRACT MAY HAVE CHANGES FROM YOUR WATER RIGHT AS CLAIMED OR AMENDED. AN ASTERISK (*) HAS BEEN PLACED NEXT TO EACH ITEM CHANGED BY THE MONTANA WATER COURT OR BY THE DEPARTMENT OF NATURAL RESOURCES AND CONSERVATION (DNRC) DURING THE PREPARATION OF THIS INTERLOCUTORY DECREE. THESE CHANGES ARE AUTHORIZED BY THE MONTANA SUPREME COURT WATER RIGHT CLAIMS EXAMINATION RULES OR BY ORDER OF THE WATER COURT.

OBJECTIONS MAY BE FILED ACCORDING TO THE PROCEDURES OUTLINED IN THE DOCUMENT ENTITLED "NOTICE OF ENTRY OF INTERLOCUTORY DECREE AND NOTICE OF AVAILABILITY."

Water Right Number: 41J 30135456 STATEMENT OF CLAIM
Version: 1 -- ORIGINAL RIGHT
Status: ACTIVE

Owners: DANA RANCH CO INC
PO BOX 499
LAREDO, TX 78042-0449

Priority Date: APRIL 21, 1898

Type of Historical Right: USE

Purpose (Use): STOCK

***Flow Rate:** A SPECIFIC FLOW RATE HAS NOT BEEN DECREED BECAUSE THIS USE CONSISTS OF STOCK DRINKING DIRECTLY FROM THE SOURCE, OR FROM A DITCH SYSTEM. THE FLOW RATE IS LIMITED TO THE MINIMUM AMOUNT HISTORICALLY NECESSARY TO SUSTAIN THIS PURPOSE.

***Volume:** THIS RIGHT INCLUDES THE AMOUNT OF WATER CONSUMPTIVELY USED FOR STOCKWATERING PURPOSES AT THE RATE OF 30 GALLONS PER DAY PER ANIMAL UNIT. ANIMAL UNITS SHALL BE BASED ON REASONABLE CARRYING CAPACITY AND HISTORICAL USE OF THE AREA SERVICED BY THIS WATER SOURCE.

***Source Name:** SPRING, UNNAMED TRIBUTARY OF PORCUPINE CREEK
Source Type: SURFACE WATER

Point of Diversion and Means of Diversion:

<u>ID</u>	<u>Govt Lot</u>	<u>Qtr Sec</u>	<u>Sec</u>	<u>Twp</u>	<u>Rge</u>	<u>County</u>
1		NWNWNW	10	15N	2E	CASCADE

Period of Diversion: JANUARY 1 TO DECEMBER 31

Diversion Means: LIVESTOCK DIRECT FROM SOURCE

Period of Use: JANUARY 1 TO DECEMBER 31

Place of Use:

<u>ID</u>	<u>Acres</u>	<u>Govt Lot</u>	<u>Qtr Sec</u>	<u>Sec</u>	<u>Twp</u>	<u>Rge</u>	<u>County</u>
1			NWNWNW	10	15N	2E	CASCADE

Remarks:

THE FOLLOWING ISSUES WERE IDENTIFIED BY THE DNRC DURING ITS EXAMINATION OF THIS WATER RIGHT CLAIM.

THIS CLAIM NUMBER WAS NOT INCLUDED IN THE BASIN 41J DECREE ISSUED 12/16/2010.

A BETTER UNDERSTANDING OF YOUR CLAIMED WATER RIGHT CAN BE OBTAINED BY COMPARING YOUR RIGHT WITH OTHER CLAIMS IN THE BASIN. FOR EXAMPLE, COMPARE PRIORITY DATES, FLOW RATES, VOLUMES, OR ACRES IRRIGATED. ALSO, YOUR WATER RIGHT MAY BE SUBJECT TO WATER RIGHTS IN ADJOINING SUBBASINS OR BASINS AS WELL AS BEING SUBJECT TO OTHER RIGHTS ON YOUR SOURCE OF SUPPLY. FINALLY, YOUR WATER RIGHT MAY BE SUBJECT TO INDIAN RESERVED AND FEDERAL RESERVED WATER RIGHTS.

COMPLETE DETAILS REGARDING THE DNRC PREPARATION OF THIS INTERLOCUTORY DECREE AND RELATED MATERIALS CAN BE REVIEWED AT THE OFFICE LOCATIONS IDENTIFIED IN THE DOCUMENT ENTITLED "NOTICE OF ENTRY OF INTERLOCUTORY DECREE AND NOTICE OF AVAILABILITY."

SEE GENERAL FINDINGS OF FACT AND CONCLUSIONS OF LAW FOR FURTHER EXPLANATION OF YOUR CLAIMED WATER RIGHT. THESE FINDINGS CAN BE FOUND AS INDICATED IN THE DOCUMENT ENTITLED "NOTICE OF ENTRY OF INTERLOCUTORY DECREE AND NOTICE OF AVAILABILITY." IF YOU NEED OBJECTION FORMS, OR HAVE QUESTIONS ABOUT WATER COURT PROCEDURES OR CHANGES TO YOUR RIGHT, YOU CAN CONTACT THE WATER COURT BY CALLING 1-800-624-3270 (WITHIN MONTANA ONLY) OR 1-406-586-4364, OR BY WRITING TO P.O. BOX 1389, BOZEMAN, MT 59771-1389.

**INTERLOCUTORY DECREE
SMITH RIVER
BASIN 41J
ABSTRACT OF WATER RIGHT CLAIM**

IMPORTANT NOTICE

YOUR WATER RIGHT AS SHOWN ON THIS ABSTRACT MAY HAVE CHANGES FROM YOUR WATER RIGHT AS CLAIMED OR AMENDED. AN ASTERISK (*) HAS BEEN PLACED NEXT TO EACH ITEM CHANGED BY THE MONTANA WATER COURT OR BY THE DEPARTMENT OF NATURAL RESOURCES AND CONSERVATION (DNRC) DURING THE PREPARATION OF THIS INTERLOCUTORY DECREE. THESE CHANGES ARE AUTHORIZED BY THE MONTANA SUPREME COURT WATER RIGHT CLAIMS EXAMINATION RULES OR BY ORDER OF THE WATER COURT.

OBJECTIONS MAY BE FILED ACCORDING TO THE PROCEDURES OUTLINED IN THE DOCUMENT ENTITLED "NOTICE OF ENTRY OF INTERLOCUTORY DECREE AND NOTICE OF AVAILABILITY."

Water Right Number: 41J 30135457 STATEMENT OF CLAIM
Version: 1 -- ORIGINAL RIGHT
Status: ACTIVE

Owners: TOWNSEND RANCH LLC
PO BOX 412
WHITE SULPHUR SPRINGS, MT 59645-0412

Priority Date: JUNE 1, 1961

Type of Historical Right: USE

Purpose (Use): STOCK

Flow Rate: 35.00 GPM

***Volume:** THIS RIGHT INCLUDES THE AMOUNT OF WATER CONSUMPTIVELY USED FOR STOCKWATERING PURPOSES AT THE RATE OF 30 GALLONS PER DAY PER ANIMAL UNIT. ANIMAL UNITS SHALL BE BASED ON REASONABLE CARRYING CAPACITY AND HISTORICAL USE OF THE AREA SERVICED BY THIS WATER SOURCE.

Source Name: GROUNDWATER

Source Type: GROUNDWATER

Point of Diversion and Means of Diversion:

<u>ID</u>	<u>Govt Lot</u>	<u>Qtr Sec</u>	<u>Sec</u>	<u>Twp</u>	<u>Rge</u>	<u>County</u>
1		SEENW	35	9N	6E	MEAGHER

Period of Diversion: JANUARY 1 TO DECEMBER 31

Diversion Means: WELL

Period of Use: JANUARY 1 TO DECEMBER 31

Place of Use:

<u>ID</u>	<u>Acres</u>	<u>Govt Lot</u>	<u>Qtr Sec</u>	<u>Sec</u>	<u>Twp</u>	<u>Rge</u>	<u>County</u>
1			SEENW	35	9N	6E	MEAGHER

Remarks:

THE FOLLOWING ISSUES WERE IDENTIFIED BY THE DNRC DURING ITS EXAMINATION OF THIS WATER RIGHT CLAIM.

CLAIM NOS. 41J 207313-00 AND 41J 30135457 MAY BE REDUNDANT CLAIMS ON THE SAME HISTORIC APPROPRIATION OF WATER. IT APPEARS ONLY ONE WATER RIGHT IS INVOLVED.

THIS CLAIM NUMBER WAS NOT INCLUDED IN THE BASIN 41J DECREE ISSUED 12/16/2010.

A BETTER UNDERSTANDING OF YOUR CLAIMED WATER RIGHT CAN BE OBTAINED BY COMPARING YOUR RIGHT WITH OTHER CLAIMS IN THE BASIN. FOR EXAMPLE, COMPARE PRIORITY DATES, FLOW RATES, VOLUMES, OR ACRES IRRIGATED. ALSO, YOUR WATER RIGHT MAY BE SUBJECT TO WATER RIGHTS IN ADJOINING SUBBASINS OR BASINS AS WELL AS BEING SUBJECT TO OTHER RIGHTS ON YOUR SOURCE OF SUPPLY. FINALLY, YOUR WATER RIGHT MAY BE SUBJECT TO INDIAN RESERVED AND FEDERAL RESERVED WATER RIGHTS.

COMPLETE DETAILS REGARDING THE DNRC PREPARATION OF THIS INTERLOCUTORY DECREE AND RELATED MATERIALS CAN BE REVIEWED AT THE OFFICE LOCATIONS IDENTIFIED IN THE DOCUMENT ENTITLED "NOTICE OF ENTRY OF INTERLOCUTORY DECREE AND NOTICE OF AVAILABILITY."

SEE GENERAL FINDINGS OF FACT AND CONCLUSIONS OF LAW FOR FURTHER EXPLANATION OF YOUR CLAIMED WATER RIGHT. THESE FINDINGS CAN BE FOUND AS INDICATED IN THE DOCUMENT ENTITLED "NOTICE OF ENTRY OF INTERLOCUTORY DECREE AND NOTICE OF AVAILABILITY." IF YOU NEED OBJECTION FORMS, OR HAVE QUESTIONS ABOUT WATER COURT PROCEDURES OR CHANGES TO YOUR RIGHT, YOU CAN CONTACT THE WATER COURT BY CALLING 1-800-624-3270 (WITHIN MONTANA ONLY) OR 1-406-586-4364, OR BY WRITING TO P.O. BOX 1389, BOZEMAN, MT 59771-1389.

**INTERLOCUTORY DECREE
SMITH RIVER
BASIN 41J
ABSTRACT OF WATER RIGHT CLAIM**

IMPORTANT NOTICE

YOUR WATER RIGHT AS SHOWN ON THIS ABSTRACT MAY HAVE CHANGES FROM YOUR WATER RIGHT AS CLAIMED OR AMENDED. AN ASTERISK (*) HAS BEEN PLACED NEXT TO EACH ITEM CHANGED BY THE MONTANA WATER COURT OR BY THE DEPARTMENT OF NATURAL RESOURCES AND CONSERVATION (DNRC) DURING THE PREPARATION OF THIS INTERLOCUTORY DECREE. THESE CHANGES ARE AUTHORIZED BY THE MONTANA SUPREME COURT WATER RIGHT CLAIMS EXAMINATION RULES OR BY ORDER OF THE WATER COURT.

OBJECTIONS MAY BE FILED ACCORDING TO THE PROCEDURES OUTLINED IN THE DOCUMENT ENTITLED "NOTICE OF ENTRY OF INTERLOCUTORY DECREE AND NOTICE OF AVAILABILITY."

Water Right Number: 41J 30135459 STATEMENT OF CLAIM

Version: 1 -- ORIGINAL RIGHT

Status: ACTIVE

Owners: TOWNSEND RANCH LLC
PO BOX 412
WHITE SULPHUR SPRINGS, MT 59645-0412

***Priority Date:** DECEMBER 31, 1961

Type of Historical Right: USE

Purpose (Use): STOCK

Flow Rate: 35.00 GPM

***Volume:** THIS RIGHT INCLUDES THE AMOUNT OF WATER CONSUMPTIVELY USED FOR STOCKWATERING PURPOSES AT THE RATE OF 30 GALLONS PER DAY PER ANIMAL UNIT. ANIMAL UNITS SHALL BE BASED ON REASONABLE CARRYING CAPACITY AND HISTORICAL USE OF THE AREA SERVICED BY THIS WATER SOURCE.

Source Name: GROUNDWATER

Source Type: GROUNDWATER

Point of Diversion and Means of Diversion:

<u>ID</u>	<u>Govt Lot</u>	<u>Qtr Sec</u>	<u>Sec</u>	<u>Twp</u>	<u>Rge</u>	<u>County</u>
1		NWSWNE	35	9N	6E	MEAGHER

Period of Diversion: JANUARY 1 TO DECEMBER 31

Diversion Means: WELL

Period of Use: JANUARY 1 TO DECEMBER 31

Place of Use:

<u>ID</u>	<u>Acres</u>	<u>Govt Lot</u>	<u>Qtr Sec</u>	<u>Sec</u>	<u>Twp</u>	<u>Rge</u>	<u>County</u>
1			NWSWNE	35	9N	6E	MEAGHER

Remarks:

THE FOLLOWING ISSUES WERE IDENTIFIED BY THE DNRC DURING ITS EXAMINATION OF THIS WATER RIGHT CLAIM.

THIS CLAIM NUMBER WAS NOT INCLUDED IN THE BASIN 41J DECREE ISSUED 12/16/2010.

A BETTER UNDERSTANDING OF YOUR CLAIMED WATER RIGHT CAN BE OBTAINED BY COMPARING YOUR RIGHT WITH OTHER CLAIMS IN THE BASIN. FOR EXAMPLE, COMPARE PRIORITY DATES, FLOW RATES, VOLUMES, OR ACRES IRRIGATED. ALSO, YOUR WATER RIGHT MAY BE SUBJECT TO WATER RIGHTS IN ADJOINING SUBBASINS OR BASINS AS WELL AS BEING SUBJECT TO OTHER RIGHTS ON YOUR SOURCE OF SUPPLY. FINALLY, YOUR WATER RIGHT MAY BE SUBJECT TO INDIAN RESERVED AND FEDERAL RESERVED WATER RIGHTS.

COMPLETE DETAILS REGARDING THE DNRC PREPARATION OF THIS INTERLOCUTORY DECREE AND RELATED MATERIALS CAN BE REVIEWED AT THE OFFICE LOCATIONS IDENTIFIED IN THE DOCUMENT ENTITLED "NOTICE OF ENTRY OF INTERLOCUTORY DECREE AND NOTICE OF AVAILABILITY."

SEE GENERAL FINDINGS OF FACT AND CONCLUSIONS OF LAW FOR FURTHER EXPLANATION OF YOUR CLAIMED WATER RIGHT. THESE FINDINGS CAN BE FOUND AS INDICATED IN THE DOCUMENT ENTITLED "NOTICE OF ENTRY OF INTERLOCUTORY DECREE AND NOTICE OF AVAILABILITY." IF YOU NEED OBJECTION FORMS, OR HAVE QUESTIONS ABOUT WATER COURT PROCEDURES OR CHANGES TO YOUR RIGHT, YOU CAN CONTACT THE WATER COURT BY CALLING 1-800-624-3270 (WITHIN MONTANA ONLY) OR 1-406-586-4364, OR BY WRITING TO P.O. BOX 1389, BOZEMAN, MT 59771-1389.

**INTERLOCUTORY DECREE
SMITH RIVER
BASIN 41J
ABSTRACT OF WATER RIGHT CLAIM**

IMPORTANT NOTICE

YOUR WATER RIGHT AS SHOWN ON THIS ABSTRACT MAY HAVE CHANGES FROM YOUR WATER RIGHT AS CLAIMED OR AMENDED. AN ASTERISK (*) HAS BEEN PLACED NEXT TO EACH ITEM CHANGED BY THE MONTANA WATER COURT OR BY THE DEPARTMENT OF NATURAL RESOURCES AND CONSERVATION (DNRC) DURING THE PREPARATION OF THIS INTERLOCUTORY DECREE. THESE CHANGES ARE AUTHORIZED BY THE MONTANA SUPREME COURT WATER RIGHT CLAIMS EXAMINATION RULES OR BY ORDER OF THE WATER COURT.

OBJECTIONS MAY BE FILED ACCORDING TO THE PROCEDURES OUTLINED IN THE DOCUMENT ENTITLED "NOTICE OF ENTRY OF INTERLOCUTORY DECREE AND NOTICE OF AVAILABILITY."

Water Right Number: 41J 30135460 STATEMENT OF CLAIM
Version: 1 -- ORIGINAL RIGHT
Status: ACTIVE

Owners: DANA RANCH CO INC
PO BOX 499
LAREDO, TX 78042-0449

Priority Date: APRIL 21, 1898

Type of Historical Right: USE

Purpose (Use): STOCK

***Flow Rate:** A SPECIFIC FLOW RATE HAS NOT BEEN DECREED BECAUSE THIS USE CONSISTS OF STOCK DRINKING DIRECTLY FROM THE SOURCE, OR FROM A DITCH SYSTEM. THE FLOW RATE IS LIMITED TO THE MINIMUM AMOUNT HISTORICALLY NECESSARY TO SUSTAIN THIS PURPOSE.

***Volume:** THIS RIGHT INCLUDES THE AMOUNT OF WATER CONSUMPTIVELY USED FOR STOCKWATERING PURPOSES AT THE RATE OF 30 GALLONS PER DAY PER ANIMAL UNIT. ANIMAL UNITS SHALL BE BASED ON REASONABLE CARRYING CAPACITY AND HISTORICAL USE OF THE AREA SERVICED BY THIS WATER SOURCE.

***Source Name:** SPRING, UNNAMED TRIBUTARY OF PORCUPINE CREEK
Source Type: SURFACE WATER

Point of Diversion and Means of Diversion:

<u>ID</u>	<u>Govt Lot</u>	<u>Qtr Sec</u>	<u>Sec</u>	<u>Twp</u>	<u>Rge</u>	<u>County</u>
1		NESWNE	10	15N	2E	CASCADE

Period of Diversion: JANUARY 1 TO DECEMBER 31

Diversion Means: LIVESTOCK DIRECT FROM SOURCE

Period of Use: JANUARY 1 TO DECEMBER 31

Place of Use:

<u>ID</u>	<u>Acres</u>	<u>Govt Lot</u>	<u>Qtr Sec</u>	<u>Sec</u>	<u>Twp</u>	<u>Rge</u>	<u>County</u>
1			NESWNE	10	15N	2E	CASCADE

Remarks:

THE FOLLOWING ISSUES WERE IDENTIFIED BY THE DNRC DURING ITS EXAMINATION OF THIS WATER RIGHT CLAIM.

THIS CLAIM NUMBER WAS NOT INCLUDED IN THE BASIN 41J DECREE ISSUED 12/16/2010.

A BETTER UNDERSTANDING OF YOUR CLAIMED WATER RIGHT CAN BE OBTAINED BY COMPARING YOUR RIGHT WITH OTHER CLAIMS IN THE BASIN. FOR EXAMPLE, COMPARE PRIORITY DATES, FLOW RATES, VOLUMES, OR ACRES IRRIGATED. ALSO, YOUR WATER RIGHT MAY BE SUBJECT TO WATER RIGHTS IN ADJOINING SUBBASINS OR BASINS AS WELL AS BEING SUBJECT TO OTHER RIGHTS ON YOUR SOURCE OF SUPPLY. FINALLY, YOUR WATER RIGHT MAY BE SUBJECT TO INDIAN RESERVED AND FEDERAL RESERVED WATER RIGHTS.

COMPLETE DETAILS REGARDING THE DNRC PREPARATION OF THIS INTERLOCUTORY DECREE AND RELATED MATERIALS CAN BE REVIEWED AT THE OFFICE LOCATIONS IDENTIFIED IN THE DOCUMENT ENTITLED "NOTICE OF ENTRY OF INTERLOCUTORY DECREE AND NOTICE OF AVAILABILITY."

SEE GENERAL FINDINGS OF FACT AND CONCLUSIONS OF LAW FOR FURTHER EXPLANATION OF YOUR CLAIMED WATER RIGHT. THESE FINDINGS CAN BE FOUND AS INDICATED IN THE DOCUMENT ENTITLED "NOTICE OF ENTRY OF INTERLOCUTORY DECREE AND NOTICE OF AVAILABILITY." IF YOU NEED OBJECTION FORMS, OR HAVE QUESTIONS ABOUT WATER COURT PROCEDURES OR CHANGES TO YOUR RIGHT, YOU CAN CONTACT THE WATER COURT BY CALLING 1-800-624-3270 (WITHIN MONTANA ONLY) OR 1-406-586-4364, OR BY WRITING TO P.O. BOX 1389, BOZEMAN, MT 59771-1389.

**INTERLOCUTORY DECREE
SMITH RIVER
BASIN 41J
ABSTRACT OF WATER RIGHT CLAIM**

IMPORTANT NOTICE

YOUR WATER RIGHT AS SHOWN ON THIS ABSTRACT MAY HAVE CHANGES FROM YOUR WATER RIGHT AS CLAIMED OR AMENDED. AN ASTERISK (*) HAS BEEN PLACED NEXT TO EACH ITEM CHANGED BY THE MONTANA WATER COURT OR BY THE DEPARTMENT OF NATURAL RESOURCES AND CONSERVATION (DNRC) DURING THE PREPARATION OF THIS INTERLOCUTORY DECREE. THESE CHANGES ARE AUTHORIZED BY THE MONTANA SUPREME COURT WATER RIGHT CLAIMS EXAMINATION RULES OR BY ORDER OF THE WATER COURT.

OBJECTIONS MAY BE FILED ACCORDING TO THE PROCEDURES OUTLINED IN THE DOCUMENT ENTITLED "NOTICE OF ENTRY OF INTERLOCUTORY DECREE AND NOTICE OF AVAILABILITY."

Water Right Number: 41J 30135461 STATEMENT OF CLAIM
Version: 1 -- ORIGINAL RIGHT
Status: ACTIVE

Owners: TOWNSEND RANCH LLC
PO BOX 412
WHITE SULPHUR SPRINGS, MT 59645-0412

Priority Date: JUNE 1, 1961

Type of Historical Right: USE

Purpose (Use): STOCK

Flow Rate: 35.00 GPM

***Volume:** THIS RIGHT INCLUDES THE AMOUNT OF WATER CONSUMPTIVELY USED FOR STOCKWATERING PURPOSES AT THE RATE OF 30 GALLONS PER DAY PER ANIMAL UNIT. ANIMAL UNITS SHALL BE BASED ON REASONABLE CARRYING CAPACITY AND HISTORICAL USE OF THE AREA SERVICED BY THIS WATER SOURCE.

Source Name: GROUNDWATER

Source Type: GROUNDWATER

***Point of Diversion and Means of Diversion:**

<u>ID</u>	<u>Govt Lot</u>	<u>Qtr Sec</u>	<u>Sec</u>	<u>Twp</u>	<u>Rge</u>	<u>County</u>
1		NWSWNE	35	9N	6E	MEAGHER

Period of Diversion: JANUARY 1 TO DECEMBER 31

Diversion Means: WELL

Period of Use: JANUARY 1 TO DECEMBER 31

***Place of Use:**

<u>ID</u>	<u>Acres</u>	<u>Govt Lot</u>	<u>Qtr Sec</u>	<u>Sec</u>	<u>Twp</u>	<u>Rge</u>	<u>County</u>
1			NWSWNE	35	9N	6E	MEAGHER

Remarks:

THE FOLLOWING ISSUES WERE IDENTIFIED BY THE DNRC DURING ITS EXAMINATION OF THIS WATER RIGHT CLAIM.

CLAIM NOS. 41J 207312-00 AND 41J 30135461 MAY BE REDUNDANT CLAIMS ON THE SAME HISTORIC APPROPRIATION OF WATER. IT APPEARS ONLY ONE WATER RIGHT IS INVOLVED.

THIS CLAIM NUMBER WAS NOT INCLUDED IN THE BASIN 41J DECREE ISSUED 12/16/2010.

A BETTER UNDERSTANDING OF YOUR CLAIMED WATER RIGHT CAN BE OBTAINED BY COMPARING YOUR RIGHT WITH OTHER CLAIMS IN THE BASIN. FOR EXAMPLE, COMPARE PRIORITY DATES, FLOW RATES, VOLUMES, OR ACRES IRRIGATED. ALSO, YOUR WATER RIGHT MAY BE SUBJECT TO WATER RIGHTS IN ADJOINING SUBBASINS OR BASINS AS WELL AS BEING SUBJECT TO OTHER RIGHTS ON YOUR SOURCE OF SUPPLY. FINALLY, YOUR WATER RIGHT MAY BE SUBJECT TO INDIAN RESERVED AND FEDERAL RESERVED WATER RIGHTS.

COMPLETE DETAILS REGARDING THE DNRC PREPARATION OF THIS INTERLOCUTORY DECREE AND RELATED MATERIALS CAN BE REVIEWED AT THE OFFICE LOCATIONS IDENTIFIED IN THE DOCUMENT ENTITLED "NOTICE OF ENTRY OF INTERLOCUTORY DECREE AND NOTICE OF AVAILABILITY."

SEE GENERAL FINDINGS OF FACT AND CONCLUSIONS OF LAW FOR FURTHER EXPLANATION OF YOUR CLAIMED WATER RIGHT. THESE FINDINGS CAN BE FOUND AS INDICATED IN THE DOCUMENT ENTITLED "NOTICE OF ENTRY OF INTERLOCUTORY DECREE AND NOTICE OF AVAILABILITY." IF YOU NEED OBJECTION FORMS, OR HAVE QUESTIONS ABOUT WATER COURT PROCEDURES OR CHANGES TO YOUR RIGHT, YOU CAN CONTACT THE WATER COURT BY CALLING 1-800-624-3270 (WITHIN MONTANA ONLY) OR 1-406-586-4364, OR BY WRITING TO P.O. BOX 1389, BOZEMAN, MT 59771-1389.

**INTERLOCUTORY DECREE
SMITH RIVER
BASIN 41J
ABSTRACT OF WATER RIGHT CLAIM**

IMPORTANT NOTICE

YOUR WATER RIGHT AS SHOWN ON THIS ABSTRACT MAY HAVE CHANGES FROM YOUR WATER RIGHT AS CLAIMED OR AMENDED. AN ASTERISK (*) HAS BEEN PLACED NEXT TO EACH ITEM CHANGED BY THE MONTANA WATER COURT OR BY THE DEPARTMENT OF NATURAL RESOURCES AND CONSERVATION (DNRC) DURING THE PREPARATION OF THIS INTERLOCUTORY DECREE. THESE CHANGES ARE AUTHORIZED BY THE MONTANA SUPREME COURT WATER RIGHT CLAIMS EXAMINATION RULES OR BY ORDER OF THE WATER COURT.

OBJECTIONS MAY BE FILED ACCORDING TO THE PROCEDURES OUTLINED IN THE DOCUMENT ENTITLED "NOTICE OF ENTRY OF INTERLOCUTORY DECREE AND NOTICE OF AVAILABILITY."

Water Right Number: 41J 30135462 STATEMENT OF CLAIM
Version: 1 -- ORIGINAL RIGHT
Status: ACTIVE

Owners: DANA RANCH CO INC
PO BOX 499
LAREDO, TX 78042-0449

Priority Date: APRIL 21, 1898

Type of Historical Right: USE

Purpose (Use): STOCK

***Flow Rate:** A SPECIFIC FLOW RATE HAS NOT BEEN DECREED BECAUSE THIS USE CONSISTS OF STOCK DRINKING DIRECTLY FROM THE SOURCE, OR FROM A DITCH SYSTEM. THE FLOW RATE IS LIMITED TO THE MINIMUM AMOUNT HISTORICALLY NECESSARY TO SUSTAIN THIS PURPOSE.

***Volume:** THIS RIGHT INCLUDES THE AMOUNT OF WATER CONSUMPTIVELY USED FOR STOCKWATERING PURPOSES AT THE RATE OF 30 GALLONS PER DAY PER ANIMAL UNIT. ANIMAL UNITS SHALL BE BASED ON REASONABLE CARRYING CAPACITY AND HISTORICAL USE OF THE AREA SERVICED BY THIS WATER SOURCE.

***Source Name:** SPRING, UNNAMED TRIBUTARY OF PORCUPINE CREEK
Source Type: SURFACE WATER

Point of Diversion and Means of Diversion:

<u>ID</u>	<u>Govt Lot</u>	<u>Qtr Sec</u>	<u>Sec</u>	<u>Twp</u>	<u>Rge</u>	<u>County</u>
1		SWSWNE	10	15N	2E	CASCADE

Period of Diversion: JANUARY 1 TO DECEMBER 31

Diversion Means: LIVESTOCK DIRECT FROM SOURCE

Period of Use: JANUARY 1 TO DECEMBER 31

Place of Use:

<u>ID</u>	<u>Acres</u>	<u>Govt Lot</u>	<u>Qtr Sec</u>	<u>Sec</u>	<u>Twp</u>	<u>Rge</u>	<u>County</u>
1			SWSWNE	10	15N	2E	CASCADE

Remarks:

THE FOLLOWING ISSUES WERE IDENTIFIED BY THE DNRC DURING ITS EXAMINATION OF THIS WATER RIGHT CLAIM.

THIS CLAIM NUMBER WAS NOT INCLUDED IN THE BASIN 41J DECREE ISSUED 12/16/2010.

A BETTER UNDERSTANDING OF YOUR CLAIMED WATER RIGHT CAN BE OBTAINED BY COMPARING YOUR RIGHT WITH OTHER CLAIMS IN THE BASIN. FOR EXAMPLE, COMPARE PRIORITY DATES, FLOW RATES, VOLUMES, OR ACRES IRRIGATED. ALSO, YOUR WATER RIGHT MAY BE SUBJECT TO WATER RIGHTS IN ADJOINING SUBBASINS OR BASINS AS WELL AS BEING SUBJECT TO OTHER RIGHTS ON YOUR SOURCE OF SUPPLY. FINALLY, YOUR WATER RIGHT MAY BE SUBJECT TO INDIAN RESERVED AND FEDERAL RESERVED WATER RIGHTS.

COMPLETE DETAILS REGARDING THE DNRC PREPARATION OF THIS INTERLOCUTORY DECREE AND RELATED MATERIALS CAN BE REVIEWED AT THE OFFICE LOCATIONS IDENTIFIED IN THE DOCUMENT ENTITLED "NOTICE OF ENTRY OF INTERLOCUTORY DECREE AND NOTICE OF AVAILABILITY."

SEE GENERAL FINDINGS OF FACT AND CONCLUSIONS OF LAW FOR FURTHER EXPLANATION OF YOUR CLAIMED WATER RIGHT. THESE FINDINGS CAN BE FOUND AS INDICATED IN THE DOCUMENT ENTITLED "NOTICE OF ENTRY OF INTERLOCUTORY DECREE AND NOTICE OF AVAILABILITY." IF YOU NEED OBJECTION FORMS, OR HAVE QUESTIONS ABOUT WATER COURT PROCEDURES OR CHANGES TO YOUR RIGHT, YOU CAN CONTACT THE WATER COURT BY CALLING 1-800-624-3270 (WITHIN MONTANA ONLY) OR 1-406-586-4364, OR BY WRITING TO P.O. BOX 1389, BOZEMAN, MT 59771-1389.

**INTERLOCUTORY DECREE
SMITH RIVER
BASIN 41J
ABSTRACT OF WATER RIGHT CLAIM**

IMPORTANT NOTICE

YOUR WATER RIGHT AS SHOWN ON THIS ABSTRACT MAY HAVE CHANGES FROM YOUR WATER RIGHT AS CLAIMED OR AMENDED. AN ASTERISK (*) HAS BEEN PLACED NEXT TO EACH ITEM CHANGED BY THE MONTANA WATER COURT OR BY THE DEPARTMENT OF NATURAL RESOURCES AND CONSERVATION (DNRC) DURING THE PREPARATION OF THIS INTERLOCUTORY DECREE. THESE CHANGES ARE AUTHORIZED BY THE MONTANA SUPREME COURT WATER RIGHT CLAIMS EXAMINATION RULES OR BY ORDER OF THE WATER COURT.

OBJECTIONS MAY BE FILED ACCORDING TO THE PROCEDURES OUTLINED IN THE DOCUMENT ENTITLED "NOTICE OF ENTRY OF INTERLOCUTORY DECREE AND NOTICE OF AVAILABILITY."

Water Right Number: 41J 30135464 STATEMENT OF CLAIM
Version: 1 -- ORIGINAL RIGHT
Status: ACTIVE

Owners: TOWNSEND RANCH LLC
PO BOX 412
WHITE SULPHUR SPRINGS, MT 59645-0412

***Priority Date:** DECEMBER 31, 1958

Type of Historical Right: USE

Purpose (Use): STOCK

Flow Rate: 35.00 GPM

***Volume:** THIS RIGHT INCLUDES THE AMOUNT OF WATER CONSUMPTIVELY USED FOR STOCKWATERING PURPOSES AT THE RATE OF 30 GALLONS PER DAY PER ANIMAL UNIT. ANIMAL UNITS SHALL BE BASED ON REASONABLE CARRYING CAPACITY AND HISTORICAL USE OF THE AREA SERVICED BY THIS WATER SOURCE.

Source Name: GROUNDWATER

Source Type: GROUNDWATER

Point of Diversion and Means of Diversion:

<u>ID</u>	<u>Govt Lot</u>	<u>Qtr Sec</u>	<u>Sec</u>	<u>Twp</u>	<u>Rge</u>	<u>County</u>
1		SESESE	26	9N	6E	MEAGHER

Period of Diversion: JANUARY 1 TO DECEMBER 31

Diversion Means: WELL

Period of Use: JANUARY 1 TO DECEMBER 31

Place of Use:

<u>ID</u>	<u>Acres</u>	<u>Govt Lot</u>	<u>Qtr Sec</u>	<u>Sec</u>	<u>Twp</u>	<u>Rge</u>	<u>County</u>
1			SESESE	26	9N	6E	MEAGHER

Remarks:

THE FOLLOWING ISSUES WERE IDENTIFIED BY THE DNRC DURING ITS EXAMINATION OF THIS WATER RIGHT CLAIM.

THIS CLAIM NUMBER WAS NOT INCLUDED IN THE BASIN 41J DECREE ISSUED 12/16/2010.

A BETTER UNDERSTANDING OF YOUR CLAIMED WATER RIGHT CAN BE OBTAINED BY COMPARING YOUR RIGHT WITH OTHER CLAIMS IN THE BASIN. FOR EXAMPLE, COMPARE PRIORITY DATES, FLOW RATES, VOLUMES, OR ACRES IRRIGATED. ALSO, YOUR WATER RIGHT MAY BE SUBJECT TO WATER RIGHTS IN ADJOINING SUBBASINS OR BASINS AS WELL AS BEING SUBJECT TO OTHER RIGHTS ON YOUR SOURCE OF SUPPLY. FINALLY, YOUR WATER RIGHT MAY BE SUBJECT TO INDIAN RESERVED AND FEDERAL RESERVED WATER RIGHTS.

COMPLETE DETAILS REGARDING THE DNRC PREPARATION OF THIS INTERLOCUTORY DECREE AND RELATED MATERIALS CAN BE REVIEWED AT THE OFFICE LOCATIONS IDENTIFIED IN THE DOCUMENT ENTITLED "NOTICE OF ENTRY OF INTERLOCUTORY DECREE AND NOTICE OF AVAILABILITY."

SEE GENERAL FINDINGS OF FACT AND CONCLUSIONS OF LAW FOR FURTHER EXPLANATION OF YOUR CLAIMED WATER RIGHT. THESE FINDINGS CAN BE FOUND AS INDICATED IN THE DOCUMENT ENTITLED "NOTICE OF ENTRY OF INTERLOCUTORY DECREE AND NOTICE OF AVAILABILITY." IF YOU NEED OBJECTION FORMS, OR HAVE QUESTIONS ABOUT WATER COURT PROCEDURES OR CHANGES TO YOUR RIGHT, YOU CAN CONTACT THE WATER COURT BY CALLING 1-800-624-3270 (WITHIN MONTANA ONLY) OR 1-406-586-4364, OR BY WRITING TO P.O. BOX 1389, BOZEMAN, MT 59771-1389.

**INTERLOCUTORY DECREE
SMITH RIVER
BASIN 41J
ABSTRACT OF WATER RIGHT CLAIM**

IMPORTANT NOTICE

YOUR WATER RIGHT AS SHOWN ON THIS ABSTRACT MAY HAVE CHANGES FROM YOUR WATER RIGHT AS CLAIMED OR AMENDED. AN ASTERISK (*) HAS BEEN PLACED NEXT TO EACH ITEM CHANGED BY THE MONTANA WATER COURT OR BY THE DEPARTMENT OF NATURAL RESOURCES AND CONSERVATION (DNRC) DURING THE PREPARATION OF THIS INTERLOCUTORY DECREE. THESE CHANGES ARE AUTHORIZED BY THE MONTANA SUPREME COURT WATER RIGHT CLAIMS EXAMINATION RULES OR BY ORDER OF THE WATER COURT.

OBJECTIONS MAY BE FILED ACCORDING TO THE PROCEDURES OUTLINED IN THE DOCUMENT ENTITLED "NOTICE OF ENTRY OF INTERLOCUTORY DECREE AND NOTICE OF AVAILABILITY."

Water Right Number: 41J 30135465 STATEMENT OF CLAIM
Version: 1 -- ORIGINAL RIGHT
Status: ACTIVE

Owners: DANA RANCH CO INC
PO BOX 499
LAREDO, TX 78042-0449

Priority Date: APRIL 21, 1898

Type of Historical Right: USE

Purpose (Use): STOCK

***Flow Rate:** A SPECIFIC FLOW RATE HAS NOT BEEN DECREED BECAUSE THIS USE CONSISTS OF STOCK DRINKING DIRECTLY FROM THE SOURCE, OR FROM A DITCH SYSTEM. THE FLOW RATE IS LIMITED TO THE MINIMUM AMOUNT HISTORICALLY NECESSARY TO SUSTAIN THIS PURPOSE.

***Volume:** THIS RIGHT INCLUDES THE AMOUNT OF WATER CONSUMPTIVELY USED FOR STOCKWATERING PURPOSES AT THE RATE OF 30 GALLONS PER DAY PER ANIMAL UNIT. ANIMAL UNITS SHALL BE BASED ON REASONABLE CARRYING CAPACITY AND HISTORICAL USE OF THE AREA SERVICED BY THIS WATER SOURCE.

***Source Name:** SPRING, UNNAMED TRIBUTARY OF PORCUPINE CREEK
Source Type: SURFACE WATER

Point of Diversion and Means of Diversion:

<u>ID</u>	<u>Govt Lot</u>	<u>Qtr Sec</u>	<u>Sec</u>	<u>Twp</u>	<u>Rge</u>	<u>County</u>
1		SWSWNE	10	15N	2E	CASCADE

Period of Diversion: JANUARY 1 TO DECEMBER 31

Diversion Means: LIVESTOCK DIRECT FROM SOURCE

Period of Use: JANUARY 1 TO DECEMBER 31

Place of Use:

<u>ID</u>	<u>Acres</u>	<u>Govt Lot</u>	<u>Qtr Sec</u>	<u>Sec</u>	<u>Twp</u>	<u>Rge</u>	<u>County</u>
1			SWSWNE	10	15N	2E	CASCADE

Remarks:

THE FOLLOWING ISSUES WERE IDENTIFIED BY THE DNRC DURING ITS EXAMINATION OF THIS WATER RIGHT CLAIM.

THIS CLAIM NUMBER WAS NOT INCLUDED IN THE BASIN 41J DECREE ISSUED 12/16/2010.

A BETTER UNDERSTANDING OF YOUR CLAIMED WATER RIGHT CAN BE OBTAINED BY COMPARING YOUR RIGHT WITH OTHER CLAIMS IN THE BASIN. FOR EXAMPLE, COMPARE PRIORITY DATES, FLOW RATES, VOLUMES, OR ACRES IRRIGATED. ALSO, YOUR WATER RIGHT MAY BE SUBJECT TO WATER RIGHTS IN ADJOINING SUBBASINS OR BASINS AS WELL AS BEING SUBJECT TO OTHER RIGHTS ON YOUR SOURCE OF SUPPLY. FINALLY, YOUR WATER RIGHT MAY BE SUBJECT TO INDIAN RESERVED AND FEDERAL RESERVED WATER RIGHTS.

COMPLETE DETAILS REGARDING THE DNRC PREPARATION OF THIS INTERLOCUTORY DECREE AND RELATED MATERIALS CAN BE REVIEWED AT THE OFFICE LOCATIONS IDENTIFIED IN THE DOCUMENT ENTITLED "NOTICE OF ENTRY OF INTERLOCUTORY DECREE AND NOTICE OF AVAILABILITY."

SEE GENERAL FINDINGS OF FACT AND CONCLUSIONS OF LAW FOR FURTHER EXPLANATION OF YOUR CLAIMED WATER RIGHT. THESE FINDINGS CAN BE FOUND AS INDICATED IN THE DOCUMENT ENTITLED "NOTICE OF ENTRY OF INTERLOCUTORY DECREE AND NOTICE OF AVAILABILITY." IF YOU NEED OBJECTION FORMS, OR HAVE QUESTIONS ABOUT WATER COURT PROCEDURES OR CHANGES TO YOUR RIGHT, YOU CAN CONTACT THE WATER COURT BY CALLING 1-800-624-3270 (WITHIN MONTANA ONLY) OR 1-406-586-4364, OR BY WRITING TO P.O. BOX 1389, BOZEMAN, MT 59771-1389.

**INTERLOCUTORY DECREE
SMITH RIVER
BASIN 41J
ABSTRACT OF WATER RIGHT CLAIM**

IMPORTANT NOTICE

YOUR WATER RIGHT AS SHOWN ON THIS ABSTRACT MAY HAVE CHANGES FROM YOUR WATER RIGHT AS CLAIMED OR AMENDED. AN ASTERISK (*) HAS BEEN PLACED NEXT TO EACH ITEM CHANGED BY THE MONTANA WATER COURT OR BY THE DEPARTMENT OF NATURAL RESOURCES AND CONSERVATION (DNRC) DURING THE PREPARATION OF THIS INTERLOCUTORY DECREE. THESE CHANGES ARE AUTHORIZED BY THE MONTANA SUPREME COURT WATER RIGHT CLAIMS EXAMINATION RULES OR BY ORDER OF THE WATER COURT.

OBJECTIONS MAY BE FILED ACCORDING TO THE PROCEDURES OUTLINED IN THE DOCUMENT ENTITLED "NOTICE OF ENTRY OF INTERLOCUTORY DECREE AND NOTICE OF AVAILABILITY."

Water Right Number: 41J 30135466 STATEMENT OF CLAIM
Version: 1 -- ORIGINAL RIGHT
Status: ACTIVE

Owners: TOWNSEND RANCH LLC
PO BOX 412
WHITE SULPHUR SPRINGS, MT 59645-0412

***Priority Date:** DECEMBER 31, 1889

Type of Historical Right: USE

Purpose (Use): STOCK

***Flow Rate:** A SPECIFIC FLOW RATE HAS NOT BEEN DECREED BECAUSE THIS USE CONSISTS OF STOCK DRINKING DIRECTLY FROM THE SOURCE, OR FROM A DITCH SYSTEM. THE FLOW RATE IS LIMITED TO THE MINIMUM AMOUNT HISTORICALLY NECESSARY TO SUSTAIN THIS PURPOSE.

***Volume:** THIS RIGHT INCLUDES THE AMOUNT OF WATER CONSUMPTIVELY USED FOR STOCKWATERING PURPOSES AT THE RATE OF 30 GALLONS PER DAY PER ANIMAL UNIT. ANIMAL UNITS SHALL BE BASED ON REASONABLE CARRYING CAPACITY AND HISTORICAL USE OF THE AREA SERVICED BY THIS WATER SOURCE.

***Source Name:** SPRING, UNNAMED TRIBUTARY OF PINCHOUT CREEK

Source Type: SURFACE WATER

Point of Diversion and Means of Diversion:

<u>ID</u>	<u>Govt Lot</u>	<u>Qtr Sec</u>	<u>Sec</u>	<u>Twp</u>	<u>Rge</u>	<u>County</u>
1		NWNWSE	27	9N	7E	MEAGHER

Period of Diversion: MAY 1 TO NOVEMBER 30

Diversion Means: LIVESTOCK DIRECT FROM SOURCE

Period of Use: MAY 1 TO NOVEMBER 30

Place of Use:

<u>ID</u>	<u>Acres</u>	<u>Govt Lot</u>	<u>Qtr Sec</u>	<u>Sec</u>	<u>Twp</u>	<u>Rge</u>	<u>County</u>
1			NWNWSE	27	9N	7E	MEAGHER

Remarks:

THE FOLLOWING ISSUES WERE IDENTIFIED BY THE DNRC DURING ITS EXAMINATION OF THIS WATER RIGHT CLAIM.

THIS CLAIM NUMBER WAS NOT INCLUDED IN THE BASIN 41J DECREE ISSUED 12/16/2010.

A BETTER UNDERSTANDING OF YOUR CLAIMED WATER RIGHT CAN BE OBTAINED BY COMPARING YOUR RIGHT WITH OTHER CLAIMS IN THE BASIN. FOR EXAMPLE, COMPARE PRIORITY DATES, FLOW RATES, VOLUMES, OR ACRES IRRIGATED. ALSO, YOUR WATER RIGHT MAY BE SUBJECT TO WATER RIGHTS IN ADJOINING SUBBASINS OR BASINS AS WELL AS BEING SUBJECT TO OTHER RIGHTS ON YOUR SOURCE OF SUPPLY. FINALLY, YOUR WATER RIGHT MAY BE SUBJECT TO INDIAN RESERVED AND FEDERAL RESERVED WATER RIGHTS.

COMPLETE DETAILS REGARDING THE DNRC PREPARATION OF THIS INTERLOCUTORY DECREE AND RELATED MATERIALS CAN BE REVIEWED AT THE OFFICE LOCATIONS IDENTIFIED IN THE DOCUMENT ENTITLED "NOTICE OF ENTRY OF INTERLOCUTORY DECREE AND NOTICE OF AVAILABILITY."

SEE GENERAL FINDINGS OF FACT AND CONCLUSIONS OF LAW FOR FURTHER EXPLANATION OF YOUR CLAIMED WATER RIGHT. THESE FINDINGS CAN BE FOUND AS INDICATED IN THE DOCUMENT ENTITLED "NOTICE OF ENTRY OF INTERLOCUTORY DECREE AND NOTICE OF AVAILABILITY." IF YOU NEED OBJECTION FORMS, OR HAVE QUESTIONS ABOUT WATER COURT PROCEDURES OR CHANGES TO YOUR RIGHT, YOU CAN CONTACT THE WATER COURT BY CALLING 1-800-624-3270 (WITHIN MONTANA ONLY) OR 1-406-586-4364, OR BY WRITING TO P.O. BOX 1389, BOZEMAN, MT 59771-1389.

**INTERLOCUTORY DECREE
SMITH RIVER
BASIN 41J
ABSTRACT OF WATER RIGHT CLAIM**

IMPORTANT NOTICE

YOUR WATER RIGHT AS SHOWN ON THIS ABSTRACT MAY HAVE CHANGES FROM YOUR WATER RIGHT AS CLAIMED OR AMENDED. AN ASTERISK (*) HAS BEEN PLACED NEXT TO EACH ITEM CHANGED BY THE MONTANA WATER COURT OR BY THE DEPARTMENT OF NATURAL RESOURCES AND CONSERVATION (DNRC) DURING THE PREPARATION OF THIS INTERLOCUTORY DECREE. THESE CHANGES ARE AUTHORIZED BY THE MONTANA SUPREME COURT WATER RIGHT CLAIMS EXAMINATION RULES OR BY ORDER OF THE WATER COURT.

OBJECTIONS MAY BE FILED ACCORDING TO THE PROCEDURES OUTLINED IN THE DOCUMENT ENTITLED "NOTICE OF ENTRY OF INTERLOCUTORY DECREE AND NOTICE OF AVAILABILITY."

Water Right Number: 41J 30135468 STATEMENT OF CLAIM
Version: 1 -- ORIGINAL RIGHT
Status: ACTIVE

Owners: TOWNSEND RANCH LLC
PO BOX 412
WHITE SULPHUR SPRINGS, MT 59645-0412

***Priority Date:** DECEMBER 31, 1889

Type of Historical Right: USE

Purpose (Use): STOCK

***Flow Rate:** A SPECIFIC FLOW RATE HAS NOT BEEN DECREED BECAUSE THIS USE CONSISTS OF STOCK DRINKING DIRECTLY FROM THE SOURCE, OR FROM A DITCH SYSTEM. THE FLOW RATE IS LIMITED TO THE MINIMUM AMOUNT HISTORICALLY NECESSARY TO SUSTAIN THIS PURPOSE.

***Volume:** THIS RIGHT INCLUDES THE AMOUNT OF WATER CONSUMPTIVELY USED FOR STOCKWATERING PURPOSES AT THE RATE OF 30 GALLONS PER DAY PER ANIMAL UNIT. ANIMAL UNITS SHALL BE BASED ON REASONABLE CARRYING CAPACITY AND HISTORICAL USE OF THE AREA SERVICED BY THIS WATER SOURCE.

Source Name: UNNAMED TRIBUTARY OF WILLOW CREEK
Source Type: SURFACE WATER

***Point of Diversion and Means of Diversion:**

<u>ID</u>	<u>Govt Lot</u>	<u>Qtr</u>	<u>Sec</u>	<u>Twp</u>	<u>Rge</u>	<u>County</u>
1		SENW	14	9N	7E	MEAGHER

Period of Diversion: JANUARY 1 TO DECEMBER 31

Diversion Means: LIVESTOCK DIRECT FROM SOURCE

2	3	SWNE	14	9N	7E	MEAGHER
---	---	------	----	----	----	---------

Period of Diversion: JANUARY 1 TO DECEMBER 31

Diversion Means: LIVESTOCK DIRECT FROM SOURCE

Period of Use: JANUARY 1 TO DECEMBER 31

*Place of Use:

<u>ID</u>	<u>Acres</u>	<u>Govt Lot</u>	<u>Qtr Sec</u>	<u>Sec</u>	<u>Twp</u>	<u>Rge</u>	<u>County</u>
1			SENW	14	9N	7E	MEAGHER
2		3	SWNE	14	9N	7E	MEAGHER

Remarks:

THE FOLLOWING ISSUES WERE IDENTIFIED BY THE DNRC DURING ITS EXAMINATION OF THIS WATER RIGHT CLAIM.

THIS CLAIM NUMBER WAS NOT INCLUDED IN THE BASIN 41J DECREE ISSUED 12/16/2010.

A BETTER UNDERSTANDING OF YOUR CLAIMED WATER RIGHT CAN BE OBTAINED BY COMPARING YOUR RIGHT WITH OTHER CLAIMS IN THE BASIN. FOR EXAMPLE, COMPARE PRIORITY DATES, FLOW RATES, VOLUMES, OR ACRES IRRIGATED. ALSO, YOUR WATER RIGHT MAY BE SUBJECT TO WATER RIGHTS IN ADJOINING SUBBASINS OR BASINS AS WELL AS BEING SUBJECT TO OTHER RIGHTS ON YOUR SOURCE OF SUPPLY. FINALLY, YOUR WATER RIGHT MAY BE SUBJECT TO INDIAN RESERVED AND FEDERAL RESERVED WATER RIGHTS.

COMPLETE DETAILS REGARDING THE DNRC PREPARATION OF THIS INTERLOCUTORY DECREE AND RELATED MATERIALS CAN BE REVIEWED AT THE OFFICE LOCATIONS IDENTIFIED IN THE DOCUMENT ENTITLED "NOTICE OF ENTRY OF INTERLOCUTORY DECREE AND NOTICE OF AVAILABILITY."

SEE GENERAL FINDINGS OF FACT AND CONCLUSIONS OF LAW FOR FURTHER EXPLANATION OF YOUR CLAIMED WATER RIGHT. THESE FINDINGS CAN BE FOUND AS INDICATED IN THE DOCUMENT ENTITLED "NOTICE OF ENTRY OF INTERLOCUTORY DECREE AND NOTICE OF AVAILABILITY." IF YOU NEED OBJECTION FORMS, OR HAVE QUESTIONS ABOUT WATER COURT PROCEDURES OR CHANGES TO YOUR RIGHT, YOU CAN CONTACT THE WATER COURT BY CALLING 1-800-624-3270 (WITHIN MONTANA ONLY) OR 1-406-586-4364, OR BY WRITING TO P.O. BOX 1389, BOZEMAN, MT 59771-1389.

**INTERLOCUTORY DECREE
SMITH RIVER
BASIN 41J
ABSTRACT OF WATER RIGHT CLAIM**

IMPORTANT NOTICE

YOUR WATER RIGHT AS SHOWN ON THIS ABSTRACT MAY HAVE CHANGES FROM YOUR WATER RIGHT AS CLAIMED OR AMENDED. AN ASTERISK (*) HAS BEEN PLACED NEXT TO EACH ITEM CHANGED BY THE MONTANA WATER COURT OR BY THE DEPARTMENT OF NATURAL RESOURCES AND CONSERVATION (DNRC) DURING THE PREPARATION OF THIS INTERLOCUTORY DECREE. THESE CHANGES ARE AUTHORIZED BY THE MONTANA SUPREME COURT WATER RIGHT CLAIMS EXAMINATION RULES OR BY ORDER OF THE WATER COURT.

OBJECTIONS MAY BE FILED ACCORDING TO THE PROCEDURES OUTLINED IN THE DOCUMENT ENTITLED "NOTICE OF ENTRY OF INTERLOCUTORY DECREE AND NOTICE OF AVAILABILITY."

Water Right Number: 41J 30135469 STATEMENT OF CLAIM
Version: 1 -- ORIGINAL RIGHT
Status: ACTIVE

Owners: TOWNSEND RANCH LLC
PO BOX 412
WHITE SULPHUR SPRINGS, MT 59645-0412

***Priority Date:** DECEMBER 31, 1889

Type of Historical Right: USE

Purpose (Use): STOCK

***Flow Rate:** A SPECIFIC FLOW RATE HAS NOT BEEN DECREED BECAUSE THIS USE CONSISTS OF STOCK DRINKING DIRECTLY FROM THE SOURCE, OR FROM A DITCH SYSTEM. THE FLOW RATE IS LIMITED TO THE MINIMUM AMOUNT HISTORICALLY NECESSARY TO SUSTAIN THIS PURPOSE.

***Volume:** THIS RIGHT INCLUDES THE AMOUNT OF WATER CONSUMPTIVELY USED FOR STOCKWATERING PURPOSES AT THE RATE OF 30 GALLONS PER DAY PER ANIMAL UNIT. ANIMAL UNITS SHALL BE BASED ON REASONABLE CARRYING CAPACITY AND HISTORICAL USE OF THE AREA SERVICED BY THIS WATER SOURCE.

Source Name: WILLOW CREEK, SMITH FORK
Source Type: SURFACE WATER

***Point of Diversion and Means of Diversion:**

<u>ID</u>	<u>Govt Lot</u>	<u>Qtr Sec</u>	<u>Sec</u>	<u>Twp</u>	<u>Rge</u>	<u>County</u>
1		SWSWNE	23	9N	7E	MEAGHER

Period of Diversion: JANUARY 1 TO DECEMBER 31

Diversion Means: LIVESTOCK DIRECT FROM SOURCE

2		SENE	23	9N	7E	MEAGHER
---	--	------	----	----	----	---------

Period of Diversion: JANUARY 1 TO DECEMBER 31

Diversion Means: LIVESTOCK DIRECT FROM SOURCE

3 SE 23 9N 7E MEAGHER

Period of Diversion: JANUARY 1 TO DECEMBER 31

Diversion Means: LIVESTOCK DIRECT FROM SOURCE

Period of Use: JANUARY 1 TO DECEMBER 31

***Place of Use:**

<u>ID</u>	<u>Acres</u>	<u>Govt Lot</u>	<u>Qtr Sec</u>	<u>Sec</u>	<u>Twp</u>	<u>Rge</u>	<u>County</u>
1			SWSWNE	23	9N	7E	MEAGHER
2			SE	23	9N	7E	MEAGHER
3			SE	23	9N	7E	MEAGHER

Remarks:

THE FOLLOWING ISSUES WERE IDENTIFIED BY THE DNRC DURING ITS EXAMINATION OF THIS WATER RIGHT CLAIM.

THIS CLAIM NUMBER WAS NOT INCLUDED IN THE BASIN 41J DECREE ISSUED 12/16/2010.

A BETTER UNDERSTANDING OF YOUR CLAIMED WATER RIGHT CAN BE OBTAINED BY COMPARING YOUR RIGHT WITH OTHER CLAIMS IN THE BASIN. FOR EXAMPLE, COMPARE PRIORITY DATES, FLOW RATES, VOLUMES, OR ACRES IRRIGATED. ALSO, YOUR WATER RIGHT MAY BE SUBJECT TO WATER RIGHTS IN ADJOINING SUBBASINS OR BASINS AS WELL AS BEING SUBJECT TO OTHER RIGHTS ON YOUR SOURCE OF SUPPLY. FINALLY, YOUR WATER RIGHT MAY BE SUBJECT TO INDIAN RESERVED AND FEDERAL RESERVED WATER RIGHTS.

COMPLETE DETAILS REGARDING THE DNRC PREPARATION OF THIS INTERLOCUTORY DECREE AND RELATED MATERIALS CAN BE REVIEWED AT THE OFFICE LOCATIONS IDENTIFIED IN THE DOCUMENT ENTITLED "NOTICE OF ENTRY OF INTERLOCUTORY DECREE AND NOTICE OF AVAILABILITY."

SEE GENERAL FINDINGS OF FACT AND CONCLUSIONS OF LAW FOR FURTHER EXPLANATION OF YOUR CLAIMED WATER RIGHT. THESE FINDINGS CAN BE FOUND AS INDICATED IN THE DOCUMENT ENTITLED "NOTICE OF ENTRY OF INTERLOCUTORY DECREE AND NOTICE OF AVAILABILITY." IF YOU NEED OBJECTION FORMS, OR HAVE QUESTIONS ABOUT WATER COURT PROCEDURES OR CHANGES TO YOUR RIGHT, YOU CAN CONTACT THE WATER COURT BY CALLING 1-800-624-3270 (WITHIN MONTANA ONLY) OR 1-406-586-4364, OR BY WRITING TO P.O. BOX 1389, BOZEMAN, MT 59771-1389.

**INTERLOCUTORY DECREE
SMITH RIVER
BASIN 41J
ABSTRACT OF WATER RIGHT CLAIM**

IMPORTANT NOTICE

YOUR WATER RIGHT AS SHOWN ON THIS ABSTRACT MAY HAVE CHANGES FROM YOUR WATER RIGHT AS CLAIMED OR AMENDED. AN ASTERISK (*) HAS BEEN PLACED NEXT TO EACH ITEM CHANGED BY THE MONTANA WATER COURT OR BY THE DEPARTMENT OF NATURAL RESOURCES AND CONSERVATION (DNRC) DURING THE PREPARATION OF THIS INTERLOCUTORY DECREE. THESE CHANGES ARE AUTHORIZED BY THE MONTANA SUPREME COURT WATER RIGHT CLAIMS EXAMINATION RULES OR BY ORDER OF THE WATER COURT.

OBJECTIONS MAY BE FILED ACCORDING TO THE PROCEDURES OUTLINED IN THE DOCUMENT ENTITLED "NOTICE OF ENTRY OF INTERLOCUTORY DECREE AND NOTICE OF AVAILABILITY."

Water Right Number: 41J 30135470 STATEMENT OF CLAIM

Version: 1 -- ORIGINAL RIGHT

Status: ACTIVE

Owners: TOWNSEND RANCH LLC
PO BOX 412
WHITE SULPHUR SPRINGS, MT 59645-0412

***Priority Date:** DECEMBER 31, 1889

Type of Historical Right: USE

Purpose (Use): STOCK

***Flow Rate:** A SPECIFIC FLOW RATE HAS NOT BEEN DECREED BECAUSE THIS USE CONSISTS OF STOCK DRINKING DIRECTLY FROM THE SOURCE, OR FROM A DITCH SYSTEM. THE FLOW RATE IS LIMITED TO THE MINIMUM AMOUNT HISTORICALLY NECESSARY TO SUSTAIN THIS PURPOSE.

***Volume:** THIS RIGHT INCLUDES THE AMOUNT OF WATER CONSUMPTIVELY USED FOR STOCKWATERING PURPOSES AT THE RATE OF 30 GALLONS PER DAY PER ANIMAL UNIT. ANIMAL UNITS SHALL BE BASED ON REASONABLE CARRYING CAPACITY AND HISTORICAL USE OF THE AREA SERVICED BY THIS WATER SOURCE.

Source Name: WILLOW CREEK

Source Type: SURFACE WATER

***Point of Diversion and Means of Diversion:**

<u>ID</u>	<u>Govt Lot</u>	<u>Qtr</u>	<u>Sec</u>	<u>Twp</u>	<u>Rge</u>	<u>County</u>
1		SWSE	4	9N	7E	MEAGHER

Period of Diversion: JANUARY 1 TO DECEMBER 31

Diversion Means: LIVESTOCK DIRECT FROM SOURCE

2		SESW	4	9N	7E	MEAGHER
---	--	------	---	----	----	---------

Period of Diversion: JANUARY 1 TO DECEMBER 31

Diversion Means: LIVESTOCK DIRECT FROM SOURCE

3	N2NENE	9	9N	7E	MEAGHER
Period of Diversion:	JANUARY 1 TO DECEMBER 31				
Diversion Means:	LIVESTOCK DIRECT FROM SOURCE				
4	NW	10	9N	7E	MEAGHER
Period of Diversion:	JANUARY 1 TO DECEMBER 31				
Diversion Means:	LIVESTOCK DIRECT FROM SOURCE				
5	SE	10	9N	7E	MEAGHER
Period of Diversion:	JANUARY 1 TO DECEMBER 31				
Diversion Means:	LIVESTOCK DIRECT FROM SOURCE				
6	NW	14	9N	7E	MEAGHER
Period of Diversion:	JANUARY 1 TO DECEMBER 31				
Diversion Means:	LIVESTOCK DIRECT FROM SOURCE				
7	SW	14	9N	7E	MEAGHER
Period of Diversion:	JANUARY 1 TO DECEMBER 31				
Diversion Means:	LIVESTOCK DIRECT FROM SOURCE				
8	NW	23	9N	7E	MEAGHER
Period of Diversion:	JANUARY 1 TO DECEMBER 31				
Diversion Means:	LIVESTOCK DIRECT FROM SOURCE				
9	SW	23	9N	7E	MEAGHER
Period of Diversion:	JANUARY 1 TO DECEMBER 31				
Diversion Means:	LIVESTOCK DIRECT FROM SOURCE				
Period of Use:	JANUARY 1 TO DECEMBER 31				

***Place of Use:**

<u>ID</u>	<u>Acres</u>	<u>Govt Lot</u>	<u>Qtr Sec</u>	<u>Sec</u>	<u>Twp</u>	<u>Rge</u>	<u>County</u>
1			SWSE	4	9N	7E	MEAGHER
2			SESW	4	9N	7E	MEAGHER
3			N2NENE	9	9N	7E	MEAGHER
4			NW	10	9N	7E	MEAGHER
5			SE	10	9N	7E	MEAGHER
6			NW	14	9N	7E	MEAGHER
7			SW	14	9N	7E	MEAGHER
8			NW	23	9N	7E	MEAGHER
9			SW	23	9N	7E	MEAGHER

Remarks:

THE FOLLOWING ISSUES WERE IDENTIFIED BY THE DNRC DURING ITS EXAMINATION OF THIS WATER RIGHT CLAIM.

THIS CLAIM NUMBER WAS NOT INCLUDED IN THE BASIN 41J DECREE ISSUED 12/16/2010.

A BETTER UNDERSTANDING OF YOUR CLAIMED WATER RIGHT CAN BE OBTAINED BY COMPARING YOUR RIGHT WITH OTHER CLAIMS IN THE BASIN. FOR EXAMPLE, COMPARE PRIORITY DATES, FLOW RATES, VOLUMES, OR ACRES IRRIGATED. ALSO, YOUR WATER RIGHT MAY BE SUBJECT TO WATER RIGHTS IN ADJOINING SUBBASINS OR BASINS AS WELL AS BEING SUBJECT TO OTHER RIGHTS ON YOUR SOURCE OF SUPPLY. FINALLY, YOUR WATER RIGHT MAY BE SUBJECT TO INDIAN RESERVED AND FEDERAL RESERVED WATER RIGHTS.

COMPLETE DETAILS REGARDING THE DNRC PREPARATION OF THIS INTERLOCUTORY DECREE AND RELATED MATERIALS CAN BE REVIEWED AT THE OFFICE LOCATIONS IDENTIFIED IN THE DOCUMENT ENTITLED "NOTICE OF ENTRY OF INTERLOCUTORY DECREE AND NOTICE OF AVAILABILITY."

SEE GENERAL FINDINGS OF FACT AND CONCLUSIONS OF LAW FOR FURTHER EXPLANATION OF YOUR CLAIMED WATER RIGHT. THESE FINDINGS CAN BE FOUND AS INDICATED IN THE DOCUMENT ENTITLED "NOTICE OF ENTRY OF INTERLOCUTORY DECREE AND NOTICE OF AVAILABILITY." IF YOU NEED OBJECTION FORMS, OR HAVE QUESTIONS ABOUT WATER COURT PROCEDURES OR CHANGES TO YOUR RIGHT, YOU CAN CONTACT THE WATER COURT BY CALLING 1-800-624-3270 (WITHIN MONTANA ONLY) OR 1-406-586-4364, OR BY WRITING TO P.O. BOX 1389, BOZEMAN, MT 59771-1389.

**INTERLOCUTORY DECREE
SMITH RIVER
BASIN 41J
ABSTRACT OF WATER RIGHT CLAIM**

IMPORTANT NOTICE

YOUR WATER RIGHT AS SHOWN ON THIS ABSTRACT MAY HAVE CHANGES FROM YOUR WATER RIGHT AS CLAIMED OR AMENDED. AN ASTERISK (*) HAS BEEN PLACED NEXT TO EACH ITEM CHANGED BY THE MONTANA WATER COURT OR BY THE DEPARTMENT OF NATURAL RESOURCES AND CONSERVATION (DNRC) DURING THE PREPARATION OF THIS INTERLOCUTORY DECREE. THESE CHANGES ARE AUTHORIZED BY THE MONTANA SUPREME COURT WATER RIGHT CLAIMS EXAMINATION RULES OR BY ORDER OF THE WATER COURT.

OBJECTIONS MAY BE FILED ACCORDING TO THE PROCEDURES OUTLINED IN THE DOCUMENT ENTITLED "NOTICE OF ENTRY OF INTERLOCUTORY DECREE AND NOTICE OF AVAILABILITY."

Water Right Number: 41J 30135471 STATEMENT OF CLAIM
Version: 1 -- ORIGINAL RIGHT
Status: ACTIVE

Owners: DANA RANCH CO INC
PO BOX 499
LAREDO, TX 78042-0449

Priority Date: APRIL 21, 1898

Type of Historical Right: USE

Purpose (Use): STOCK

***Flow Rate:** A SPECIFIC FLOW RATE HAS NOT BEEN DECREED BECAUSE THIS USE CONSISTS OF STOCK DRINKING DIRECTLY FROM THE SOURCE, OR FROM A DITCH SYSTEM. THE FLOW RATE IS LIMITED TO THE MINIMUM AMOUNT HISTORICALLY NECESSARY TO SUSTAIN THIS PURPOSE.

***Volume:** THIS RIGHT INCLUDES THE AMOUNT OF WATER CONSUMPTIVELY USED FOR STOCKWATERING PURPOSES AT THE RATE OF 30 GALLONS PER DAY PER ANIMAL UNIT. ANIMAL UNITS SHALL BE BASED ON REASONABLE CARRYING CAPACITY AND HISTORICAL USE OF THE AREA SERVICED BY THIS WATER SOURCE.

***Source Name:** SPRING, UNNAMED TRIBUTARY OF PORCUPINE CREEK
Source Type: SURFACE WATER

Point of Diversion and Means of Diversion:

<u>ID</u>	<u>Govt Lot</u>	<u>Qtr Sec</u>	<u>Sec</u>	<u>Twp</u>	<u>Rge</u>	<u>County</u>
1		SWSWNE	10	15N	2E	CASCADE

Period of Diversion: JANUARY 1 TO DECEMBER 31

Diversion Means: LIVESTOCK DIRECT FROM SOURCE

Period of Use: JANUARY 1 TO DECEMBER 31

Place of Use:

<u>ID</u>	<u>Acres</u>	<u>Govt Lot</u>	<u>Qtr Sec</u>	<u>Sec</u>	<u>Twp</u>	<u>Rge</u>	<u>County</u>
1			SWSWNE	10	15N	2E	CASCADE

Remarks:

THE FOLLOWING ISSUES WERE IDENTIFIED BY THE DNRC DURING ITS EXAMINATION OF THIS WATER RIGHT CLAIM.

THIS CLAIM NUMBER WAS NOT INCLUDED IN THE BASIN 41J DECREE ISSUED 12/16/2010.

A BETTER UNDERSTANDING OF YOUR CLAIMED WATER RIGHT CAN BE OBTAINED BY COMPARING YOUR RIGHT WITH OTHER CLAIMS IN THE BASIN. FOR EXAMPLE, COMPARE PRIORITY DATES, FLOW RATES, VOLUMES, OR ACRES IRRIGATED. ALSO, YOUR WATER RIGHT MAY BE SUBJECT TO WATER RIGHTS IN ADJOINING SUBBASINS OR BASINS AS WELL AS BEING SUBJECT TO OTHER RIGHTS ON YOUR SOURCE OF SUPPLY. FINALLY, YOUR WATER RIGHT MAY BE SUBJECT TO INDIAN RESERVED AND FEDERAL RESERVED WATER RIGHTS.

COMPLETE DETAILS REGARDING THE DNRC PREPARATION OF THIS INTERLOCUTORY DECREE AND RELATED MATERIALS CAN BE REVIEWED AT THE OFFICE LOCATIONS IDENTIFIED IN THE DOCUMENT ENTITLED "NOTICE OF ENTRY OF INTERLOCUTORY DECREE AND NOTICE OF AVAILABILITY."

SEE GENERAL FINDINGS OF FACT AND CONCLUSIONS OF LAW FOR FURTHER EXPLANATION OF YOUR CLAIMED WATER RIGHT. THESE FINDINGS CAN BE FOUND AS INDICATED IN THE DOCUMENT ENTITLED "NOTICE OF ENTRY OF INTERLOCUTORY DECREE AND NOTICE OF AVAILABILITY." IF YOU NEED OBJECTION FORMS, OR HAVE QUESTIONS ABOUT WATER COURT PROCEDURES OR CHANGES TO YOUR RIGHT, YOU CAN CONTACT THE WATER COURT BY CALLING 1-800-624-3270 (WITHIN MONTANA ONLY) OR 1-406-586-4364, OR BY WRITING TO P.O. BOX 1389, BOZEMAN, MT 59771-1389.

**INTERLOCUTORY DECREE
SMITH RIVER
BASIN 41J
ABSTRACT OF WATER RIGHT CLAIM**

IMPORTANT NOTICE

YOUR WATER RIGHT AS SHOWN ON THIS ABSTRACT MAY HAVE CHANGES FROM YOUR WATER RIGHT AS CLAIMED OR AMENDED. AN ASTERISK (*) HAS BEEN PLACED NEXT TO EACH ITEM CHANGED BY THE MONTANA WATER COURT OR BY THE DEPARTMENT OF NATURAL RESOURCES AND CONSERVATION (DNRC) DURING THE PREPARATION OF THIS INTERLOCUTORY DECREE. THESE CHANGES ARE AUTHORIZED BY THE MONTANA SUPREME COURT WATER RIGHT CLAIMS EXAMINATION RULES OR BY ORDER OF THE WATER COURT.

OBJECTIONS MAY BE FILED ACCORDING TO THE PROCEDURES OUTLINED IN THE DOCUMENT ENTITLED "NOTICE OF ENTRY OF INTERLOCUTORY DECREE AND NOTICE OF AVAILABILITY."

Water Right Number: 41J 30135472 STATEMENT OF CLAIM
Version: 1 -- ORIGINAL RIGHT
Status: ACTIVE

Owners: TOWNSEND RANCH LLC
PO BOX 412
WHITE SULPHUR SPRINGS, MT 59645-0412

***Priority Date:** DECEMBER 31, 1939

Type of Historical Right: USE

Purpose (Use): STOCK

Flow Rate: 35.00 GPM

***Volume:** THIS RIGHT INCLUDES THE AMOUNT OF WATER CONSUMPTIVELY USED FOR STOCKWATERING PURPOSES AT THE RATE OF 30 GALLONS PER DAY PER ANIMAL UNIT. ANIMAL UNITS SHALL BE BASED ON REASONABLE CARRYING CAPACITY AND HISTORICAL USE OF THE AREA SERVICED BY THIS WATER SOURCE.

***Source Name:** SPRING, UNNAMED TRIBUTARY OF WILLOW CREEK

Source Type: GROUNDWATER

***Point of Diversion and Means of Diversion:**

<u>ID</u>	<u>Govt Lot</u>	<u>Qtr Sec</u>	<u>Sec</u>	<u>Twp</u>	<u>Rge</u>	<u>County</u>
1	11	SESESE	14	9N	7E	MEAGHER

Period of Diversion: MAY 1 TO NOVEMBER 30

Diversion Means: SPRING BOX

Period of Use: MAY 1 TO NOVEMBER 30

***Place of Use:**

<u>ID</u>	<u>Acres</u>	<u>Govt Lot</u>	<u>Qtr Sec</u>	<u>Sec</u>	<u>Twp</u>	<u>Rge</u>	<u>County</u>
1		11	SESESE	14	9N	7E	MEAGHER

Remarks:

THE FOLLOWING ISSUES WERE IDENTIFIED BY THE DNRC DURING ITS EXAMINATION OF THIS WATER RIGHT CLAIM.

THIS CLAIM NUMBER WAS NOT INCLUDED IN THE BASIN 41J DECREE ISSUED 12/16/2010.

A BETTER UNDERSTANDING OF YOUR CLAIMED WATER RIGHT CAN BE OBTAINED BY COMPARING YOUR RIGHT WITH OTHER CLAIMS IN THE BASIN. FOR EXAMPLE, COMPARE PRIORITY DATES, FLOW RATES, VOLUMES, OR ACRES IRRIGATED. ALSO, YOUR WATER RIGHT MAY BE SUBJECT TO WATER RIGHTS IN ADJOINING SUBBASINS OR BASINS AS WELL AS BEING SUBJECT TO OTHER RIGHTS ON YOUR SOURCE OF SUPPLY. FINALLY, YOUR WATER RIGHT MAY BE SUBJECT TO INDIAN RESERVED AND FEDERAL RESERVED WATER RIGHTS.

COMPLETE DETAILS REGARDING THE DNRC PREPARATION OF THIS INTERLOCUTORY DECREE AND RELATED MATERIALS CAN BE REVIEWED AT THE OFFICE LOCATIONS IDENTIFIED IN THE DOCUMENT ENTITLED "NOTICE OF ENTRY OF INTERLOCUTORY DECREE AND NOTICE OF AVAILABILITY."

SEE GENERAL FINDINGS OF FACT AND CONCLUSIONS OF LAW FOR FURTHER EXPLANATION OF YOUR CLAIMED WATER RIGHT. THESE FINDINGS CAN BE FOUND AS INDICATED IN THE DOCUMENT ENTITLED "NOTICE OF ENTRY OF INTERLOCUTORY DECREE AND NOTICE OF AVAILABILITY." IF YOU NEED OBJECTION FORMS, OR HAVE QUESTIONS ABOUT WATER COURT PROCEDURES OR CHANGES TO YOUR RIGHT, YOU CAN CONTACT THE WATER COURT BY CALLING 1-800-624-3270 (WITHIN MONTANA ONLY) OR 1-406-586-4364, OR BY WRITING TO P.O. BOX 1389, BOZEMAN, MT 59771-1389.

**INTERLOCUTORY DECREE
SMITH RIVER
BASIN 41J
ABSTRACT OF WATER RIGHT CLAIM**

IMPORTANT NOTICE

YOUR WATER RIGHT AS SHOWN ON THIS ABSTRACT MAY HAVE CHANGES FROM YOUR WATER RIGHT AS CLAIMED OR AMENDED. AN ASTERISK (*) HAS BEEN PLACED NEXT TO EACH ITEM CHANGED BY THE MONTANA WATER COURT OR BY THE DEPARTMENT OF NATURAL RESOURCES AND CONSERVATION (DNRC) DURING THE PREPARATION OF THIS INTERLOCUTORY DECREE. THESE CHANGES ARE AUTHORIZED BY THE MONTANA SUPREME COURT WATER RIGHT CLAIMS EXAMINATION RULES OR BY ORDER OF THE WATER COURT.

OBJECTIONS MAY BE FILED ACCORDING TO THE PROCEDURES OUTLINED IN THE DOCUMENT ENTITLED "NOTICE OF ENTRY OF INTERLOCUTORY DECREE AND NOTICE OF AVAILABILITY."

Water Right Number: 41J 30135474 STATEMENT OF CLAIM
Version: 1 -- ORIGINAL RIGHT
Status: ACTIVE

Owners: DANA RANCH CO INC
PO BOX 499
LAREDO, TX 78042-0449

Priority Date: APRIL 21, 1898

Type of Historical Right: USE

Purpose (Use): STOCK

***Flow Rate:** A SPECIFIC FLOW RATE HAS NOT BEEN DECREED BECAUSE THIS USE CONSISTS OF STOCK DRINKING DIRECTLY FROM THE SOURCE, OR FROM A DITCH SYSTEM. THE FLOW RATE IS LIMITED TO THE MINIMUM AMOUNT HISTORICALLY NECESSARY TO SUSTAIN THIS PURPOSE.

***Volume:** THIS RIGHT INCLUDES THE AMOUNT OF WATER CONSUMPTIVELY USED FOR STOCKWATERING PURPOSES AT THE RATE OF 30 GALLONS PER DAY PER ANIMAL UNIT. ANIMAL UNITS SHALL BE BASED ON REASONABLE CARRYING CAPACITY AND HISTORICAL USE OF THE AREA SERVICED BY THIS WATER SOURCE.

***Source Name:** SPRING, UNNAMED TRIBUTARY OF PORCUPINE CREEK
Source Type: SURFACE WATER

Point of Diversion and Means of Diversion:

<u>ID</u>	<u>Govt Lot</u>	<u>Qtr Sec</u>	<u>Sec</u>	<u>Twp</u>	<u>Rge</u>	<u>County</u>
1		SESESE	11	15N	2E	CASCADE

Period of Diversion: JANUARY 1 TO DECEMBER 31

Diversion Means: LIVESTOCK DIRECT FROM SOURCE

Period of Use: JANUARY 1 TO DECEMBER 31

Place of Use:

<u>ID</u>	<u>Acres</u>	<u>Govt Lot</u>	<u>Qtr Sec</u>	<u>Sec</u>	<u>Twp</u>	<u>Rge</u>	<u>County</u>
1			SESESE	11	15N	2E	CASCADE

Remarks:

THE FOLLOWING ISSUES WERE IDENTIFIED BY THE DNRC DURING ITS EXAMINATION OF THIS WATER RIGHT CLAIM.

THIS CLAIM NUMBER WAS NOT INCLUDED IN THE BASIN 41J DECREE ISSUED 12/16/2010.

A BETTER UNDERSTANDING OF YOUR CLAIMED WATER RIGHT CAN BE OBTAINED BY COMPARING YOUR RIGHT WITH OTHER CLAIMS IN THE BASIN. FOR EXAMPLE, COMPARE PRIORITY DATES, FLOW RATES, VOLUMES, OR ACRES IRRIGATED. ALSO, YOUR WATER RIGHT MAY BE SUBJECT TO WATER RIGHTS IN ADJOINING SUBBASINS OR BASINS AS WELL AS BEING SUBJECT TO OTHER RIGHTS ON YOUR SOURCE OF SUPPLY. FINALLY, YOUR WATER RIGHT MAY BE SUBJECT TO INDIAN RESERVED AND FEDERAL RESERVED WATER RIGHTS.

COMPLETE DETAILS REGARDING THE DNRC PREPARATION OF THIS INTERLOCUTORY DECREE AND RELATED MATERIALS CAN BE REVIEWED AT THE OFFICE LOCATIONS IDENTIFIED IN THE DOCUMENT ENTITLED "NOTICE OF ENTRY OF INTERLOCUTORY DECREE AND NOTICE OF AVAILABILITY."

SEE GENERAL FINDINGS OF FACT AND CONCLUSIONS OF LAW FOR FURTHER EXPLANATION OF YOUR CLAIMED WATER RIGHT. THESE FINDINGS CAN BE FOUND AS INDICATED IN THE DOCUMENT ENTITLED "NOTICE OF ENTRY OF INTERLOCUTORY DECREE AND NOTICE OF AVAILABILITY." IF YOU NEED OBJECTION FORMS, OR HAVE QUESTIONS ABOUT WATER COURT PROCEDURES OR CHANGES TO YOUR RIGHT, YOU CAN CONTACT THE WATER COURT BY CALLING 1-800-624-3270 (WITHIN MONTANA ONLY) OR 1-406-586-4364, OR BY WRITING TO P.O. BOX 1389, BOZEMAN, MT 59771-1389.

**INTERLOCUTORY DECREE
SMITH RIVER
BASIN 41J
ABSTRACT OF WATER RIGHT CLAIM**

IMPORTANT NOTICE

YOUR WATER RIGHT AS SHOWN ON THIS ABSTRACT MAY HAVE CHANGES FROM YOUR WATER RIGHT AS CLAIMED OR AMENDED. AN ASTERISK (*) HAS BEEN PLACED NEXT TO EACH ITEM CHANGED BY THE MONTANA WATER COURT OR BY THE DEPARTMENT OF NATURAL RESOURCES AND CONSERVATION (DNRC) DURING THE PREPARATION OF THIS INTERLOCUTORY DECREE. THESE CHANGES ARE AUTHORIZED BY THE MONTANA SUPREME COURT WATER RIGHT CLAIMS EXAMINATION RULES OR BY ORDER OF THE WATER COURT.

OBJECTIONS MAY BE FILED ACCORDING TO THE PROCEDURES OUTLINED IN THE DOCUMENT ENTITLED "NOTICE OF ENTRY OF INTERLOCUTORY DECREE AND NOTICE OF AVAILABILITY."

Water Right Number: 41J 30135475 STATEMENT OF CLAIM

Version: 1 -- ORIGINAL RIGHT

Status: ACTIVE

Owners: TOWNSEND RANCH LLC
PO BOX 412
WHITE SULPHUR SPRINGS, MT 59645-0412

***Priority Date:** DECEMBER 31, 1889

Type of Historical Right: USE

Purpose (Use): STOCK

***Flow Rate:** A SPECIFIC FLOW RATE HAS NOT BEEN DECREED BECAUSE THIS USE CONSISTS OF STOCK DRINKING DIRECTLY FROM THE SOURCE, OR FROM A DITCH SYSTEM. THE FLOW RATE IS LIMITED TO THE MINIMUM AMOUNT HISTORICALLY NECESSARY TO SUSTAIN THIS PURPOSE.

***Volume:** THIS RIGHT INCLUDES THE AMOUNT OF WATER CONSUMPTIVELY USED FOR STOCKWATERING PURPOSES AT THE RATE OF 30 GALLONS PER DAY PER ANIMAL UNIT. ANIMAL UNITS SHALL BE BASED ON REASONABLE CARRYING CAPACITY AND HISTORICAL USE OF THE AREA SERVICED BY THIS WATER SOURCE.

Source Name: SMITH RIVER, SOUTH FORK

Source Type: SURFACE WATER

Point of Diversion and Means of Diversion:

<u>ID</u>	<u>Govt Lot</u>	<u>Qtr</u>	<u>Sec</u>	<u>Twp</u>	<u>Rge</u>	<u>County</u>
1		NWSWSW	26	9N	6E	MEAGHER

Period of Diversion: JANUARY 1 TO DECEMBER 31

Diversion Means: LIVESTOCK DIRECT FROM SOURCE

2		SWSWSW	26	9N	6E	MEAGHER
---	--	--------	----	----	----	---------

Period of Diversion: JANUARY 1 TO DECEMBER 31

Diversion Means: LIVESTOCK DIRECT FROM SOURCE

3 NWNWNW 35 9N 6E MEAGHER

Period of Diversion: JANUARY 1 TO DECEMBER 31

Diversion Means: LIVESTOCK DIRECT FROM SOURCE

Period of Use: JANUARY 1 TO DECEMBER 31

Place of Use:

<u>ID</u>	<u>Acres</u>	<u>Govt Lot</u>	<u>Qtr Sec</u>	<u>Sec</u>	<u>Twp</u>	<u>Rge</u>	<u>County</u>
1			NWSWSW	26	9N	6E	MEAGHER
2			SWSWSW	26	9N	6E	MEAGHER
3			NWNWNW	35	9N	6E	MEAGHER

Remarks:

THE FOLLOWING ISSUES WERE IDENTIFIED BY THE DNRC DURING ITS EXAMINATION OF THIS WATER RIGHT CLAIM.

THIS CLAIM NUMBER WAS NOT INCLUDED IN THE BASIN 41J DECREE ISSUED 12/16/2010.

A BETTER UNDERSTANDING OF YOUR CLAIMED WATER RIGHT CAN BE OBTAINED BY COMPARING YOUR RIGHT WITH OTHER CLAIMS IN THE BASIN. FOR EXAMPLE, COMPARE PRIORITY DATES, FLOW RATES, VOLUMES, OR ACRES IRRIGATED. ALSO, YOUR WATER RIGHT MAY BE SUBJECT TO WATER RIGHTS IN ADJOINING SUBBASINS OR BASINS AS WELL AS BEING SUBJECT TO OTHER RIGHTS ON YOUR SOURCE OF SUPPLY. FINALLY, YOUR WATER RIGHT MAY BE SUBJECT TO INDIAN RESERVED AND FEDERAL RESERVED WATER RIGHTS.

COMPLETE DETAILS REGARDING THE DNRC PREPARATION OF THIS INTERLOCUTORY DECREE AND RELATED MATERIALS CAN BE REVIEWED AT THE OFFICE LOCATIONS IDENTIFIED IN THE DOCUMENT ENTITLED "NOTICE OF ENTRY OF INTERLOCUTORY DECREE AND NOTICE OF AVAILABILITY."

SEE GENERAL FINDINGS OF FACT AND CONCLUSIONS OF LAW FOR FURTHER EXPLANATION OF YOUR CLAIMED WATER RIGHT. THESE FINDINGS CAN BE FOUND AS INDICATED IN THE DOCUMENT ENTITLED "NOTICE OF ENTRY OF INTERLOCUTORY DECREE AND NOTICE OF AVAILABILITY." IF YOU NEED OBJECTION FORMS, OR HAVE QUESTIONS ABOUT WATER COURT PROCEDURES OR CHANGES TO YOUR RIGHT, YOU CAN CONTACT THE WATER COURT BY CALLING 1-800-624-3270 (WITHIN MONTANA ONLY) OR 1-406-586-4364, OR BY WRITING TO P.O. BOX 1389, BOZEMAN, MT 59771-1389.

**INTERLOCUTORY DECREE
SMITH RIVER
BASIN 41J
ABSTRACT OF WATER RIGHT CLAIM**

IMPORTANT NOTICE

YOUR WATER RIGHT AS SHOWN ON THIS ABSTRACT MAY HAVE CHANGES FROM YOUR WATER RIGHT AS CLAIMED OR AMENDED. AN ASTERISK (*) HAS BEEN PLACED NEXT TO EACH ITEM CHANGED BY THE MONTANA WATER COURT OR BY THE DEPARTMENT OF NATURAL RESOURCES AND CONSERVATION (DNRC) DURING THE PREPARATION OF THIS INTERLOCUTORY DECREE. THESE CHANGES ARE AUTHORIZED BY THE MONTANA SUPREME COURT WATER RIGHT CLAIMS EXAMINATION RULES OR BY ORDER OF THE WATER COURT.

OBJECTIONS MAY BE FILED ACCORDING TO THE PROCEDURES OUTLINED IN THE DOCUMENT ENTITLED "NOTICE OF ENTRY OF INTERLOCUTORY DECREE AND NOTICE OF AVAILABILITY."

Water Right Number: 41J 30135477 STATEMENT OF CLAIM
Version: 1 -- ORIGINAL RIGHT
Status: ACTIVE

Owners: TOWNSEND RANCH LLC
PO BOX 412
WHITE SULPHUR SPRINGS, MT 59645-0412

***Priority Date:** DECEMBER 31, 1899

***Type of Historical Right:** FILED

Purpose (Use): STOCK

Flow Rate: 35.00 GPM

***Volume:** THIS RIGHT INCLUDES THE AMOUNT OF WATER CONSUMPTIVELY USED FOR STOCKWATERING PURPOSES AT THE RATE OF 30 GALLONS PER DAY PER ANIMAL UNIT. ANIMAL UNITS SHALL BE BASED ON REASONABLE CARRYING CAPACITY AND HISTORICAL USE OF THE AREA SERVICED BY THIS WATER SOURCE.

Source Name: GROUNDWATER

Source Type: GROUNDWATER

Point of Diversion and Means of Diversion:

<u>ID</u>	<u>Govt Lot</u>	<u>Qtr Sec</u>	<u>Sec</u>	<u>Twp</u>	<u>Rge</u>	<u>County</u>
1		NWSESE	19	9N	7E	MEAGHER

Period of Diversion: JANUARY 1 TO DECEMBER 31

Diversion Means: WELL

Period of Use: JANUARY 1 TO DECEMBER 31

Place of Use:

<u>ID</u>	<u>Acres</u>	<u>Govt Lot</u>	<u>Qtr Sec</u>	<u>Sec</u>	<u>Twp</u>	<u>Rge</u>	<u>County</u>
1			NWSESE	19	9N	7E	MEAGHER

Remarks:

THE WATER RIGHTS LISTED FOLLOWING THIS STATEMENT ARE MULTIPLE USES OF THE SAME RIGHT. THE USE OF THIS RIGHT FOR SEVERAL PURPOSES DOES NOT INCREASE THE EXTENT OF THE WATER RIGHT. RATHER IT DECREES THE RIGHT TO ALTERNATE AND EXCHANGE THE USE (PURPOSE) OF THE WATER IN ACCORD WITH HISTORICAL PRACTICES.

128590-00

30135477

THE FOLLOWING ISSUES WERE IDENTIFIED BY THE DNRC DURING ITS EXAMINATION OF THIS WATER RIGHT CLAIM.

THIS CLAIM NUMBER WAS NOT INCLUDED IN THE BASIN 41J DECREE ISSUED 12/16/2010.

A BETTER UNDERSTANDING OF YOUR CLAIMED WATER RIGHT CAN BE OBTAINED BY COMPARING YOUR RIGHT WITH OTHER CLAIMS IN THE BASIN. FOR EXAMPLE, COMPARE PRIORITY DATES, FLOW RATES, VOLUMES, OR ACRES IRRIGATED. ALSO, YOUR WATER RIGHT MAY BE SUBJECT TO WATER RIGHTS IN ADJOINING SUBBASINS OR BASINS AS WELL AS BEING SUBJECT TO OTHER RIGHTS ON YOUR SOURCE OF SUPPLY. FINALLY, YOUR WATER RIGHT MAY BE SUBJECT TO INDIAN RESERVED AND FEDERAL RESERVED WATER RIGHTS.

COMPLETE DETAILS REGARDING THE DNRC PREPARATION OF THIS INTERLOCUTORY DECREE AND RELATED MATERIALS CAN BE REVIEWED AT THE OFFICE LOCATIONS IDENTIFIED IN THE DOCUMENT ENTITLED "NOTICE OF ENTRY OF INTERLOCUTORY DECREE AND NOTICE OF AVAILABILITY."

SEE GENERAL FINDINGS OF FACT AND CONCLUSIONS OF LAW FOR FURTHER EXPLANATION OF YOUR CLAIMED WATER RIGHT. THESE FINDINGS CAN BE FOUND AS INDICATED IN THE DOCUMENT ENTITLED "NOTICE OF ENTRY OF INTERLOCUTORY DECREE AND NOTICE OF AVAILABILITY." IF YOU NEED OBJECTION FORMS, OR HAVE QUESTIONS ABOUT WATER COURT PROCEDURES OR CHANGES TO YOUR RIGHT, YOU CAN CONTACT THE WATER COURT BY CALLING 1-800-624-3270 (WITHIN MONTANA ONLY) OR 1-406-586-4364, OR BY WRITING TO P.O. BOX 1389, BOZEMAN, MT 59771-1389.

**INTERLOCUTORY DECREE
SMITH RIVER
BASIN 41J
ABSTRACT OF WATER RIGHT CLAIM**

IMPORTANT NOTICE

YOUR WATER RIGHT AS SHOWN ON THIS ABSTRACT MAY HAVE CHANGES FROM YOUR WATER RIGHT AS CLAIMED OR AMENDED. AN ASTERISK (*) HAS BEEN PLACED NEXT TO EACH ITEM CHANGED BY THE MONTANA WATER COURT OR BY THE DEPARTMENT OF NATURAL RESOURCES AND CONSERVATION (DNRC) DURING THE PREPARATION OF THIS INTERLOCUTORY DECREE. THESE CHANGES ARE AUTHORIZED BY THE MONTANA SUPREME COURT WATER RIGHT CLAIMS EXAMINATION RULES OR BY ORDER OF THE WATER COURT.

OBJECTIONS MAY BE FILED ACCORDING TO THE PROCEDURES OUTLINED IN THE DOCUMENT ENTITLED "NOTICE OF ENTRY OF INTERLOCUTORY DECREE AND NOTICE OF AVAILABILITY."

Water Right Number: 41J 30135478 STATEMENT OF CLAIM
Version: 1 -- ORIGINAL RIGHT
Status: ACTIVE

Owners: TOWNSEND RANCH LLC
PO BOX 412
WHITE SULPHUR SPRINGS, MT 59645-0412

***Priority Date:** DECEMBER 31, 1889

Type of Historical Right: USE

Purpose (Use): STOCK

***Flow Rate:** A SPECIFIC FLOW RATE HAS NOT BEEN DECREED BECAUSE THIS USE CONSISTS OF STOCK DRINKING DIRECTLY FROM THE SOURCE, OR FROM A DITCH SYSTEM. THE FLOW RATE IS LIMITED TO THE MINIMUM AMOUNT HISTORICALLY NECESSARY TO SUSTAIN THIS PURPOSE.

***Volume:** THIS RIGHT INCLUDES THE AMOUNT OF WATER CONSUMPTIVELY USED FOR STOCKWATERING PURPOSES AT THE RATE OF 30 GALLONS PER DAY PER ANIMAL UNIT. ANIMAL UNITS SHALL BE BASED ON REASONABLE CARRYING CAPACITY AND HISTORICAL USE OF THE AREA SERVICED BY THIS WATER SOURCE.

Source Name: FIVEMILE CREEK

Source Type: SURFACE WATER

***Point of Diversion and Means of Diversion:**

<u>ID</u>	<u>Govt Lot</u>	<u>Qtr Sec</u>	<u>Sec</u>	<u>Twp</u>	<u>Rge</u>	<u>County</u>
1	4	NWNW	2	9N	8E	MEAGHER

Period of Diversion: MAY 1 TO NOVEMBER 30

Diversion Means: LIVESTOCK DIRECT FROM SOURCE

Period of Use: MAY 1 TO NOVEMBER 30

***Place of Use:**

<u>ID</u>	<u>Acres</u>	<u>Govt Lot</u>	<u>Qtr Sec</u>	<u>Sec</u>	<u>Twp</u>	<u>Rge</u>	<u>County</u>
1		4	NWNW	2	9N	8E	MEAGHER

Remarks:

THE FOLLOWING ISSUES WERE IDENTIFIED BY THE DNRC DURING ITS EXAMINATION OF THIS WATER RIGHT CLAIM.

THIS CLAIM NUMBER WAS NOT INCLUDED IN THE BASIN 41J DECREE ISSUED 12/16/2010.

ACCORDING TO CADASTRAL PROPERTY OWNERSHIP RECORDS, AS OF 12/07/2022 , THE PROPERTY ON WHICH THIS WATER RIGHT IS USED APPEARS TO BE OWNED BY CASTLE MOUNTAIN RANCH, INC., PO BOX 409, WHITE SULPHUR SPRINGS, MT 59645-0409.

A BETTER UNDERSTANDING OF YOUR CLAIMED WATER RIGHT CAN BE OBTAINED BY COMPARING YOUR RIGHT WITH OTHER CLAIMS IN THE BASIN. FOR EXAMPLE, COMPARE PRIORITY DATES, FLOW RATES, VOLUMES, OR ACRES IRRIGATED. ALSO, YOUR WATER RIGHT MAY BE SUBJECT TO WATER RIGHTS IN ADJOINING SUBBASINS OR BASINS AS WELL AS BEING SUBJECT TO OTHER RIGHTS ON YOUR SOURCE OF SUPPLY. FINALLY, YOUR WATER RIGHT MAY BE SUBJECT TO INDIAN RESERVED AND FEDERAL RESERVED WATER RIGHTS.

COMPLETE DETAILS REGARDING THE DNRC PREPARATION OF THIS INTERLOCUTORY DECREE AND RELATED MATERIALS CAN BE REVIEWED AT THE OFFICE LOCATIONS IDENTIFIED IN THE DOCUMENT ENTITLED "NOTICE OF ENTRY OF INTERLOCUTORY DECREE AND NOTICE OF AVAILABILITY."

SEE GENERAL FINDINGS OF FACT AND CONCLUSIONS OF LAW FOR FURTHER EXPLANATION OF YOUR CLAIMED WATER RIGHT. THESE FINDINGS CAN BE FOUND AS INDICATED IN THE DOCUMENT ENTITLED "NOTICE OF ENTRY OF INTERLOCUTORY DECREE AND NOTICE OF AVAILABILITY." IF YOU NEED OBJECTION FORMS, OR HAVE QUESTIONS ABOUT WATER COURT PROCEDURES OR CHANGES TO YOUR RIGHT, YOU CAN CONTACT THE WATER COURT BY CALLING 1-800-624-3270 (WITHIN MONTANA ONLY) OR 1-406-586-4364, OR BY WRITING TO P.O. BOX 1389, BOZEMAN, MT 59771-1389.

**INTERLOCUTORY DECREE
SMITH RIVER
BASIN 41J
ABSTRACT OF WATER RIGHT CLAIM**

IMPORTANT NOTICE

YOUR WATER RIGHT AS SHOWN ON THIS ABSTRACT MAY HAVE CHANGES FROM YOUR WATER RIGHT AS CLAIMED OR AMENDED. AN ASTERISK (*) HAS BEEN PLACED NEXT TO EACH ITEM CHANGED BY THE MONTANA WATER COURT OR BY THE DEPARTMENT OF NATURAL RESOURCES AND CONSERVATION (DNRC) DURING THE PREPARATION OF THIS INTERLOCUTORY DECREE. THESE CHANGES ARE AUTHORIZED BY THE MONTANA SUPREME COURT WATER RIGHT CLAIMS EXAMINATION RULES OR BY ORDER OF THE WATER COURT.

OBJECTIONS MAY BE FILED ACCORDING TO THE PROCEDURES OUTLINED IN THE DOCUMENT ENTITLED "NOTICE OF ENTRY OF INTERLOCUTORY DECREE AND NOTICE OF AVAILABILITY."

Water Right Number: 41J 30135479 STATEMENT OF CLAIM
Version: 1 -- ORIGINAL RIGHT
Status: ACTIVE

Owners: TOWNSEND RANCH LLC
PO BOX 412
WHITE SULPHUR SPRINGS, MT 59645-0412

***Priority Date:** DECEMBER 31, 1939

Type of Historical Right: USE

Purpose (Use): STOCK

Flow Rate: 30.00 GPM

***Volume:** THIS RIGHT INCLUDES THE AMOUNT OF WATER CONSUMPTIVELY USED FOR STOCKWATERING PURPOSES AT THE RATE OF 30 GALLONS PER DAY PER ANIMAL UNIT. ANIMAL UNITS SHALL BE BASED ON REASONABLE CARRYING CAPACITY AND HISTORICAL USE OF THE AREA SERVICED BY THIS WATER SOURCE.

***Source Name:** SPRING, UNNAMED TRIBUTARY OF FOURMILE CREEK

Source Type: GROUNDWATER

Point of Diversion and Means of Diversion:

<u>ID</u>	<u>Govt Lot</u>	<u>Qtr Sec</u>	<u>Sec</u>	<u>Twp</u>	<u>Rge</u>	<u>County</u>
1		SESWSE	9	9N	8E	MEAGHER

Period of Diversion: MAY 1 TO NOVEMBER 30

Diversion Means: SPRING BOX

Period of Use: MAY 1 TO NOVEMBER 30

Place of Use:

<u>ID</u>	<u>Acres</u>	<u>Govt Lot</u>	<u>Qtr Sec</u>	<u>Sec</u>	<u>Twp</u>	<u>Rge</u>	<u>County</u>
1			SESWSE	9	9N	8E	MEAGHER

Remarks:

THE FOLLOWING ISSUES WERE IDENTIFIED BY THE DNRC DURING ITS EXAMINATION OF THIS WATER RIGHT CLAIM.

THIS CLAIM NUMBER WAS NOT INCLUDED IN THE BASIN 41J DECREE ISSUED 12/16/2010.

A BETTER UNDERSTANDING OF YOUR CLAIMED WATER RIGHT CAN BE OBTAINED BY COMPARING YOUR RIGHT WITH OTHER CLAIMS IN THE BASIN. FOR EXAMPLE, COMPARE PRIORITY DATES, FLOW RATES, VOLUMES, OR ACRES IRRIGATED. ALSO, YOUR WATER RIGHT MAY BE SUBJECT TO WATER RIGHTS IN ADJOINING SUBBASINS OR BASINS AS WELL AS BEING SUBJECT TO OTHER RIGHTS ON YOUR SOURCE OF SUPPLY. FINALLY, YOUR WATER RIGHT MAY BE SUBJECT TO INDIAN RESERVED AND FEDERAL RESERVED WATER RIGHTS.

COMPLETE DETAILS REGARDING THE DNRC PREPARATION OF THIS INTERLOCUTORY DECREE AND RELATED MATERIALS CAN BE REVIEWED AT THE OFFICE LOCATIONS IDENTIFIED IN THE DOCUMENT ENTITLED "NOTICE OF ENTRY OF INTERLOCUTORY DECREE AND NOTICE OF AVAILABILITY."

SEE GENERAL FINDINGS OF FACT AND CONCLUSIONS OF LAW FOR FURTHER EXPLANATION OF YOUR CLAIMED WATER RIGHT. THESE FINDINGS CAN BE FOUND AS INDICATED IN THE DOCUMENT ENTITLED "NOTICE OF ENTRY OF INTERLOCUTORY DECREE AND NOTICE OF AVAILABILITY." IF YOU NEED OBJECTION FORMS, OR HAVE QUESTIONS ABOUT WATER COURT PROCEDURES OR CHANGES TO YOUR RIGHT, YOU CAN CONTACT THE WATER COURT BY CALLING 1-800-624-3270 (WITHIN MONTANA ONLY) OR 1-406-586-4364, OR BY WRITING TO P.O. BOX 1389, BOZEMAN, MT 59771-1389.

**INTERLOCUTORY DECREE
SMITH RIVER
BASIN 41J
ABSTRACT OF WATER RIGHT CLAIM**

IMPORTANT NOTICE

YOUR WATER RIGHT AS SHOWN ON THIS ABSTRACT MAY HAVE CHANGES FROM YOUR WATER RIGHT AS CLAIMED OR AMENDED. AN ASTERISK (*) HAS BEEN PLACED NEXT TO EACH ITEM CHANGED BY THE MONTANA WATER COURT OR BY THE DEPARTMENT OF NATURAL RESOURCES AND CONSERVATION (DNRC) DURING THE PREPARATION OF THIS INTERLOCUTORY DECREE. THESE CHANGES ARE AUTHORIZED BY THE MONTANA SUPREME COURT WATER RIGHT CLAIMS EXAMINATION RULES OR BY ORDER OF THE WATER COURT.

OBJECTIONS MAY BE FILED ACCORDING TO THE PROCEDURES OUTLINED IN THE DOCUMENT ENTITLED "NOTICE OF ENTRY OF INTERLOCUTORY DECREE AND NOTICE OF AVAILABILITY."

Water Right Number: 41J 30135480 STATEMENT OF CLAIM

Version: 1 -- ORIGINAL RIGHT

Status: ACTIVE

Owners: TOWNSEND RANCH LLC
PO BOX 412
WHITE SULPHUR SPRINGS, MT 59645-0412

***Priority Date:** DECEMBER 31, 1889

Type of Historical Right: USE

Purpose (Use): STOCK

***Flow Rate:** A SPECIFIC FLOW RATE HAS NOT BEEN DECREED BECAUSE THIS USE CONSISTS OF STOCK DRINKING DIRECTLY FROM THE SOURCE, OR FROM A DITCH SYSTEM. THE FLOW RATE IS LIMITED TO THE MINIMUM AMOUNT HISTORICALLY NECESSARY TO SUSTAIN THIS PURPOSE.

***Volume:** THIS RIGHT INCLUDES THE AMOUNT OF WATER CONSUMPTIVELY USED FOR STOCKWATERING PURPOSES AT THE RATE OF 30 GALLONS PER DAY PER ANIMAL UNIT. ANIMAL UNITS SHALL BE BASED ON REASONABLE CARRYING CAPACITY AND HISTORICAL USE OF THE AREA SERVICED BY THIS WATER SOURCE.

Source Name: FOURMILE CREEK

Source Type: SURFACE WATER

Point of Diversion and Means of Diversion:

<u>ID</u>	<u>Govt Lot</u>	<u>Qtr</u>	<u>Sec</u>	<u>Twp</u>	<u>Rge</u>	<u>County</u>
1		SENE	6	9N	8E	MEAGHER

Period of Diversion: JANUARY 1 TO DECEMBER 31

Diversion Means: LIVESTOCK DIRECT FROM SOURCE

2		SWNE	6	9N	8E	MEAGHER
---	--	------	---	----	----	---------

Period of Diversion: JANUARY 1 TO DECEMBER 31

Diversion Means: LIVESTOCK DIRECT FROM SOURCE

3	4	NWNW	6	9N	8E	MEAGHER
Period of Diversion:		JANUARY 1 TO DECEMBER 31				
Diversion Means:		LIVESTOCK DIRECT FROM SOURCE				
4	5	NWNW	6	9N	8E	MEAGHER
Period of Diversion:		JANUARY 1 TO DECEMBER 31				
Diversion Means:		LIVESTOCK DIRECT FROM SOURCE				
5	8	SENW	6	9N	8E	MEAGHER
Period of Diversion:		JANUARY 1 TO DECEMBER 31				
Diversion Means:		LIVESTOCK DIRECT FROM SOURCE				
6	7	SWNW	6	9N	8E	MEAGHER
Period of Diversion:		JANUARY 1 TO DECEMBER 31				
Diversion Means:		LIVESTOCK DIRECT FROM SOURCE				
7		NESE	6	9N	8E	MEAGHER
Period of Diversion:		JANUARY 1 TO DECEMBER 31				
Diversion Means:		LIVESTOCK DIRECT FROM SOURCE				

Period of Use: JANUARY 1 TO DECEMBER 31

Place of Use:

<u>ID</u>	<u>Acres</u>	<u>Govt Lot</u>	<u>Qtr Sec</u>	<u>Sec</u>	<u>Twp</u>	<u>Rge</u>	<u>County</u>
1			SENE	6	9N	8E	MEAGHER
2			SWNE	6	9N	8E	MEAGHER
3		4	NWNW	6	9N	8E	MEAGHER
4		5	NWNW	6	9N	8E	MEAGHER
5		8	SENW	6	9N	8E	MEAGHER
6		7	SWNW	6	9N	8E	MEAGHER
7			NESE	6	9N	8E	MEAGHER

Remarks:

THE FOLLOWING ISSUES WERE IDENTIFIED BY THE DNRC DURING ITS EXAMINATION OF THIS WATER RIGHT CLAIM.

THIS CLAIM NUMBER WAS NOT INCLUDED IN THE BASIN 41J DECREE ISSUED 12/16/2010.

A BETTER UNDERSTANDING OF YOUR CLAIMED WATER RIGHT CAN BE OBTAINED BY COMPARING YOUR RIGHT WITH OTHER CLAIMS IN THE BASIN. FOR EXAMPLE, COMPARE PRIORITY DATES, FLOW RATES, VOLUMES, OR ACRES IRRIGATED. ALSO, YOUR WATER RIGHT MAY BE SUBJECT TO WATER RIGHTS IN ADJOINING SUBBASINS OR BASINS AS WELL AS BEING SUBJECT TO OTHER RIGHTS ON YOUR SOURCE OF SUPPLY. FINALLY, YOUR WATER RIGHT MAY BE SUBJECT TO INDIAN RESERVED AND FEDERAL RESERVED WATER RIGHTS.

COMPLETE DETAILS REGARDING THE DNRC PREPARATION OF THIS INTERLOCUTORY DECREE AND RELATED MATERIALS CAN BE REVIEWED AT THE OFFICE LOCATIONS IDENTIFIED IN THE DOCUMENT ENTITLED "NOTICE OF ENTRY OF INTERLOCUTORY DECREE AND NOTICE OF AVAILABILITY."

SEE GENERAL FINDINGS OF FACT AND CONCLUSIONS OF LAW FOR FURTHER EXPLANATION OF YOUR CLAIMED WATER RIGHT. THESE FINDINGS CAN BE FOUND AS INDICATED IN THE DOCUMENT ENTITLED "NOTICE OF ENTRY OF INTERLOCUTORY DECREE AND NOTICE OF AVAILABILITY." IF YOU NEED OBJECTION FORMS, OR HAVE QUESTIONS ABOUT WATER COURT PROCEDURES OR CHANGES TO YOUR RIGHT, YOU CAN CONTACT THE WATER COURT BY CALLING 1-800-624-3270 (WITHIN MONTANA ONLY) OR 1-406-586-4364, OR BY WRITING TO P.O. BOX 1389, BOZEMAN, MT 59771-1389.

**INTERLOCUTORY DECREE
SMITH RIVER
BASIN 41J
ABSTRACT OF WATER RIGHT CLAIM**

IMPORTANT NOTICE

YOUR WATER RIGHT AS SHOWN ON THIS ABSTRACT MAY HAVE CHANGES FROM YOUR WATER RIGHT AS CLAIMED OR AMENDED. AN ASTERISK (*) HAS BEEN PLACED NEXT TO EACH ITEM CHANGED BY THE MONTANA WATER COURT OR BY THE DEPARTMENT OF NATURAL RESOURCES AND CONSERVATION (DNRC) DURING THE PREPARATION OF THIS INTERLOCUTORY DECREE. THESE CHANGES ARE AUTHORIZED BY THE MONTANA SUPREME COURT WATER RIGHT CLAIMS EXAMINATION RULES OR BY ORDER OF THE WATER COURT.

OBJECTIONS MAY BE FILED ACCORDING TO THE PROCEDURES OUTLINED IN THE DOCUMENT ENTITLED "NOTICE OF ENTRY OF INTERLOCUTORY DECREE AND NOTICE OF AVAILABILITY."

Water Right Number: 41J 30135481 STATEMENT OF CLAIM
Version: 1 -- ORIGINAL RIGHT
Status: ACTIVE

Owners: TOWNSEND RANCH LLC
PO BOX 412
WHITE SULPHUR SPRINGS, MT 59645-0412

***Priority Date:** DECEMBER 31, 1889

Type of Historical Right: USE

Purpose (Use): STOCK

***Flow Rate:** A SPECIFIC FLOW RATE HAS NOT BEEN DECREED BECAUSE THIS USE CONSISTS OF STOCK DRINKING DIRECTLY FROM THE SOURCE, OR FROM A DITCH SYSTEM. THE FLOW RATE IS LIMITED TO THE MINIMUM AMOUNT HISTORICALLY NECESSARY TO SUSTAIN THIS PURPOSE.

***Volume:** THIS RIGHT INCLUDES THE AMOUNT OF WATER CONSUMPTIVELY USED FOR STOCKWATERING PURPOSES AT THE RATE OF 30 GALLONS PER DAY PER ANIMAL UNIT. ANIMAL UNITS SHALL BE BASED ON REASONABLE CARRYING CAPACITY AND HISTORICAL USE OF THE AREA SERVICED BY THIS WATER SOURCE.

***Source Name:** SPRING, UNNAMED TRIBUTARY OF FOURMILE CREEK
Source Type: SURFACE WATER

Point of Diversion and Means of Diversion:

<u>ID</u>	<u>Govt Lot</u>	<u>Qtr Sec</u>	<u>Sec</u>	<u>Twp</u>	<u>Rge</u>	<u>County</u>
1		SENWSE	6	9N	8E	MEAGHER

Period of Diversion: JANUARY 1 TO DECEMBER 31

Diversion Means: LIVESTOCK DIRECT FROM SOURCE

Period of Use: JANUARY 1 TO DECEMBER 31

Place of Use:

<u>ID</u>	<u>Acres</u>	<u>Govt Lot</u>	<u>Qtr Sec</u>	<u>Sec</u>	<u>Twp</u>	<u>Rge</u>	<u>County</u>
1			SENWSE	6	9N	8E	MEAGHER

Remarks:

THE FOLLOWING ISSUES WERE IDENTIFIED BY THE DNRC DURING ITS EXAMINATION OF THIS WATER RIGHT CLAIM.

THIS CLAIM NUMBER WAS NOT INCLUDED IN THE BASIN 41J DECREE ISSUED 12/16/2010.

A BETTER UNDERSTANDING OF YOUR CLAIMED WATER RIGHT CAN BE OBTAINED BY COMPARING YOUR RIGHT WITH OTHER CLAIMS IN THE BASIN. FOR EXAMPLE, COMPARE PRIORITY DATES, FLOW RATES, VOLUMES, OR ACRES IRRIGATED. ALSO, YOUR WATER RIGHT MAY BE SUBJECT TO WATER RIGHTS IN ADJOINING SUBBASINS OR BASINS AS WELL AS BEING SUBJECT TO OTHER RIGHTS ON YOUR SOURCE OF SUPPLY. FINALLY, YOUR WATER RIGHT MAY BE SUBJECT TO INDIAN RESERVED AND FEDERAL RESERVED WATER RIGHTS.

COMPLETE DETAILS REGARDING THE DNRC PREPARATION OF THIS INTERLOCUTORY DECREE AND RELATED MATERIALS CAN BE REVIEWED AT THE OFFICE LOCATIONS IDENTIFIED IN THE DOCUMENT ENTITLED "NOTICE OF ENTRY OF INTERLOCUTORY DECREE AND NOTICE OF AVAILABILITY."

SEE GENERAL FINDINGS OF FACT AND CONCLUSIONS OF LAW FOR FURTHER EXPLANATION OF YOUR CLAIMED WATER RIGHT. THESE FINDINGS CAN BE FOUND AS INDICATED IN THE DOCUMENT ENTITLED "NOTICE OF ENTRY OF INTERLOCUTORY DECREE AND NOTICE OF AVAILABILITY." IF YOU NEED OBJECTION FORMS, OR HAVE QUESTIONS ABOUT WATER COURT PROCEDURES OR CHANGES TO YOUR RIGHT, YOU CAN CONTACT THE WATER COURT BY CALLING 1-800-624-3270 (WITHIN MONTANA ONLY) OR 1-406-586-4364, OR BY WRITING TO P.O. BOX 1389, BOZEMAN, MT 59771-1389.

**INTERLOCUTORY DECREE
SMITH RIVER
BASIN 41J
ABSTRACT OF WATER RIGHT CLAIM**

IMPORTANT NOTICE

YOUR WATER RIGHT AS SHOWN ON THIS ABSTRACT MAY HAVE CHANGES FROM YOUR WATER RIGHT AS CLAIMED OR AMENDED. AN ASTERISK (*) HAS BEEN PLACED NEXT TO EACH ITEM CHANGED BY THE MONTANA WATER COURT OR BY THE DEPARTMENT OF NATURAL RESOURCES AND CONSERVATION (DNRC) DURING THE PREPARATION OF THIS INTERLOCUTORY DECREE. THESE CHANGES ARE AUTHORIZED BY THE MONTANA SUPREME COURT WATER RIGHT CLAIMS EXAMINATION RULES OR BY ORDER OF THE WATER COURT.

OBJECTIONS MAY BE FILED ACCORDING TO THE PROCEDURES OUTLINED IN THE DOCUMENT ENTITLED "NOTICE OF ENTRY OF INTERLOCUTORY DECREE AND NOTICE OF AVAILABILITY."

Water Right Number: 41J 30135482 STATEMENT OF CLAIM
Version: 1 -- ORIGINAL RIGHT
Status: ACTIVE

Owners: DANA RANCH CO INC
PO BOX 499
LAREDO, TX 78042-0449

Priority Date: APRIL 21, 1898

Type of Historical Right: USE

Purpose (Use): STOCK

***Flow Rate:** A SPECIFIC FLOW RATE HAS NOT BEEN DECREED BECAUSE THIS USE CONSISTS OF STOCK DRINKING DIRECTLY FROM THE SOURCE, OR FROM A DITCH SYSTEM. THE FLOW RATE IS LIMITED TO THE MINIMUM AMOUNT HISTORICALLY NECESSARY TO SUSTAIN THIS PURPOSE.

***Volume:** THIS RIGHT INCLUDES THE AMOUNT OF WATER CONSUMPTIVELY USED FOR STOCKWATERING PURPOSES AT THE RATE OF 30 GALLONS PER DAY PER ANIMAL UNIT. ANIMAL UNITS SHALL BE BASED ON REASONABLE CARRYING CAPACITY AND HISTORICAL USE OF THE AREA SERVICED BY THIS WATER SOURCE.

***Source Name:** SPRING, UNNAMED TRIBUTARY OF PORCUPINE CREEK
Source Type: SURFACE WATER

Point of Diversion and Means of Diversion:

<u>ID</u>	<u>Govt Lot</u>	<u>Qtr Sec</u>	<u>Sec</u>	<u>Twp</u>	<u>Rge</u>	<u>County</u>
1		NESWSW	11	15N	2E	CASCADE

Period of Diversion: JANUARY 1 TO DECEMBER 31

Diversion Means: LIVESTOCK DIRECT FROM SOURCE

Period of Use: JANUARY 1 TO DECEMBER 31

Place of Use:

<u>ID</u>	<u>Acres</u>	<u>Govt Lot</u>	<u>Qtr Sec</u>	<u>Sec</u>	<u>Twp</u>	<u>Rge</u>	<u>County</u>
1			NESWSW	11	15N	2E	CASCADE

Remarks:

THE FOLLOWING ISSUES WERE IDENTIFIED BY THE DNRC DURING ITS EXAMINATION OF THIS WATER RIGHT CLAIM.

THIS CLAIM NUMBER WAS NOT INCLUDED IN THE BASIN 41J DECREE ISSUED 12/16/2010.

A BETTER UNDERSTANDING OF YOUR CLAIMED WATER RIGHT CAN BE OBTAINED BY COMPARING YOUR RIGHT WITH OTHER CLAIMS IN THE BASIN. FOR EXAMPLE, COMPARE PRIORITY DATES, FLOW RATES, VOLUMES, OR ACRES IRRIGATED. ALSO, YOUR WATER RIGHT MAY BE SUBJECT TO WATER RIGHTS IN ADJOINING SUBBASINS OR BASINS AS WELL AS BEING SUBJECT TO OTHER RIGHTS ON YOUR SOURCE OF SUPPLY. FINALLY, YOUR WATER RIGHT MAY BE SUBJECT TO INDIAN RESERVED AND FEDERAL RESERVED WATER RIGHTS.

COMPLETE DETAILS REGARDING THE DNRC PREPARATION OF THIS INTERLOCUTORY DECREE AND RELATED MATERIALS CAN BE REVIEWED AT THE OFFICE LOCATIONS IDENTIFIED IN THE DOCUMENT ENTITLED "NOTICE OF ENTRY OF INTERLOCUTORY DECREE AND NOTICE OF AVAILABILITY."

SEE GENERAL FINDINGS OF FACT AND CONCLUSIONS OF LAW FOR FURTHER EXPLANATION OF YOUR CLAIMED WATER RIGHT. THESE FINDINGS CAN BE FOUND AS INDICATED IN THE DOCUMENT ENTITLED "NOTICE OF ENTRY OF INTERLOCUTORY DECREE AND NOTICE OF AVAILABILITY." IF YOU NEED OBJECTION FORMS, OR HAVE QUESTIONS ABOUT WATER COURT PROCEDURES OR CHANGES TO YOUR RIGHT, YOU CAN CONTACT THE WATER COURT BY CALLING 1-800-624-3270 (WITHIN MONTANA ONLY) OR 1-406-586-4364, OR BY WRITING TO P.O. BOX 1389, BOZEMAN, MT 59771-1389.

**INTERLOCUTORY DECREE
SMITH RIVER
BASIN 41J
ABSTRACT OF WATER RIGHT CLAIM**

IMPORTANT NOTICE

YOUR WATER RIGHT AS SHOWN ON THIS ABSTRACT MAY HAVE CHANGES FROM YOUR WATER RIGHT AS CLAIMED OR AMENDED. AN ASTERISK (*) HAS BEEN PLACED NEXT TO EACH ITEM CHANGED BY THE MONTANA WATER COURT OR BY THE DEPARTMENT OF NATURAL RESOURCES AND CONSERVATION (DNRC) DURING THE PREPARATION OF THIS INTERLOCUTORY DECREE. THESE CHANGES ARE AUTHORIZED BY THE MONTANA SUPREME COURT WATER RIGHT CLAIMS EXAMINATION RULES OR BY ORDER OF THE WATER COURT.

OBJECTIONS MAY BE FILED ACCORDING TO THE PROCEDURES OUTLINED IN THE DOCUMENT ENTITLED "NOTICE OF ENTRY OF INTERLOCUTORY DECREE AND NOTICE OF AVAILABILITY."

Water Right Number: 41J 30135483 STATEMENT OF CLAIM

Version: 1 -- ORIGINAL RIGHT

Status: ACTIVE

Owners: TOWNSEND RANCH LLC
PO BOX 412
WHITE SULPHUR SPRINGS, MT 59645-0412

Priority Date:

Type of Historical Right: USE

Purpose (Use): STOCK

***Flow Rate:** A SPECIFIC FLOW RATE HAS NOT BEEN DECREED BECAUSE THIS USE CONSISTS OF STOCK DRINKING DIRECTLY FROM THE SOURCE, OR FROM A DITCH SYSTEM. THE FLOW RATE IS LIMITED TO THE MINIMUM AMOUNT HISTORICALLY NECESSARY TO SUSTAIN THIS PURPOSE.

***Volume:** THIS RIGHT INCLUDES THE AMOUNT OF WATER CONSUMPTIVELY USED FOR STOCKWATERING PURPOSES AT THE RATE OF 30 GALLONS PER DAY PER ANIMAL UNIT. ANIMAL UNITS SHALL BE BASED ON REASONABLE CARRYING CAPACITY AND HISTORICAL USE OF THE AREA SERVICED BY THIS WATER SOURCE.

***Source Name:** SPRING, UNNAMED TRIBUTARY OF FOURMILE CREEK

Source Type: SURFACE WATER

Point of Diversion and Means of Diversion:

<u>ID</u>	<u>Govt Lot</u>	<u>Qtr Sec</u>	<u>Sec</u>	<u>Twp</u>	<u>Rge</u>	<u>County</u>
1		NENESE	6	9N	8E	MEAGHER

Period of Diversion: JANUARY 1 TO DECEMBER 31

Diversion Means: LIVESTOCK DIRECT FROM SOURCE

Period of Use: JANUARY 1 TO DECEMBER 31

Place of Use:

<u>ID</u>	<u>Acres</u>	<u>Govt Lot</u>	<u>Qtr Sec</u>	<u>Sec</u>	<u>Twp</u>	<u>Rge</u>	<u>County</u>
1			NENESE	6	9N	8E	MEAGHER

Remarks:

THE FOLLOWING ISSUES WERE IDENTIFIED BY THE DNRC DURING ITS EXAMINATION OF THIS WATER RIGHT CLAIM.

THIS CLAIM NUMBER WAS NOT INCLUDED IN THE BASIN 41J DECREE ISSUED 12/16/2010.

NO PRIORITY DATE WAS CLAIMED.

A BETTER UNDERSTANDING OF YOUR CLAIMED WATER RIGHT CAN BE OBTAINED BY COMPARING YOUR RIGHT WITH OTHER CLAIMS IN THE BASIN. FOR EXAMPLE, COMPARE PRIORITY DATES, FLOW RATES, VOLUMES, OR ACRES IRRIGATED. ALSO, YOUR WATER RIGHT MAY BE SUBJECT TO WATER RIGHTS IN ADJOINING SUBBASINS OR BASINS AS WELL AS BEING SUBJECT TO OTHER RIGHTS ON YOUR SOURCE OF SUPPLY. FINALLY, YOUR WATER RIGHT MAY BE SUBJECT TO INDIAN RESERVED AND FEDERAL RESERVED WATER RIGHTS.

COMPLETE DETAILS REGARDING THE DNRC PREPARATION OF THIS INTERLOCUTORY DECREE AND RELATED MATERIALS CAN BE REVIEWED AT THE OFFICE LOCATIONS IDENTIFIED IN THE DOCUMENT ENTITLED "NOTICE OF ENTRY OF INTERLOCUTORY DECREE AND NOTICE OF AVAILABILITY."

SEE GENERAL FINDINGS OF FACT AND CONCLUSIONS OF LAW FOR FURTHER EXPLANATION OF YOUR CLAIMED WATER RIGHT. THESE FINDINGS CAN BE FOUND AS INDICATED IN THE DOCUMENT ENTITLED "NOTICE OF ENTRY OF INTERLOCUTORY DECREE AND NOTICE OF AVAILABILITY." IF YOU NEED OBJECTION FORMS, OR HAVE QUESTIONS ABOUT WATER COURT PROCEDURES OR CHANGES TO YOUR RIGHT, YOU CAN CONTACT THE WATER COURT BY CALLING 1-800-624-3270 (WITHIN MONTANA ONLY) OR 1-406-586-4364, OR BY WRITING TO P.O. BOX 1389, BOZEMAN, MT 59771-1389.

**INTERLOCUTORY DECREE
SMITH RIVER
BASIN 41J
ABSTRACT OF WATER RIGHT CLAIM**

IMPORTANT NOTICE

YOUR WATER RIGHT AS SHOWN ON THIS ABSTRACT MAY HAVE CHANGES FROM YOUR WATER RIGHT AS CLAIMED OR AMENDED. AN ASTERISK (*) HAS BEEN PLACED NEXT TO EACH ITEM CHANGED BY THE MONTANA WATER COURT OR BY THE DEPARTMENT OF NATURAL RESOURCES AND CONSERVATION (DNRC) DURING THE PREPARATION OF THIS INTERLOCUTORY DECREE. THESE CHANGES ARE AUTHORIZED BY THE MONTANA SUPREME COURT WATER RIGHT CLAIMS EXAMINATION RULES OR BY ORDER OF THE WATER COURT.

OBJECTIONS MAY BE FILED ACCORDING TO THE PROCEDURES OUTLINED IN THE DOCUMENT ENTITLED "NOTICE OF ENTRY OF INTERLOCUTORY DECREE AND NOTICE OF AVAILABILITY."

Water Right Number: 41J 30135485 STATEMENT OF CLAIM
Version: 1 -- ORIGINAL RIGHT
Status: ACTIVE

Owners: DANA RANCH CO INC
PO BOX 499
LAREDO, TX 78042-0449

Priority Date: APRIL 21, 1898

Type of Historical Right: USE

Purpose (Use): STOCK

***Flow Rate:** A SPECIFIC FLOW RATE HAS NOT BEEN DECREED BECAUSE THIS USE CONSISTS OF STOCK DRINKING DIRECTLY FROM THE SOURCE, OR FROM A DITCH SYSTEM. THE FLOW RATE IS LIMITED TO THE MINIMUM AMOUNT HISTORICALLY NECESSARY TO SUSTAIN THIS PURPOSE.

***Volume:** THIS RIGHT INCLUDES THE AMOUNT OF WATER CONSUMPTIVELY USED FOR STOCKWATERING PURPOSES AT THE RATE OF 30 GALLONS PER DAY PER ANIMAL UNIT. ANIMAL UNITS SHALL BE BASED ON REASONABLE CARRYING CAPACITY AND HISTORICAL USE OF THE AREA SERVICED BY THIS WATER SOURCE.

***Source Name:** SPRING, UNNAMED TRIBUTARY OF PORCUPINE CREEK
Source Type: SURFACE WATER

Point of Diversion and Means of Diversion:

<u>ID</u>	<u>Govt Lot</u>	<u>Qtr Sec</u>	<u>Sec</u>	<u>Twp</u>	<u>Rge</u>	<u>County</u>
1		NESESE	11	15N	2E	CASCADE

Period of Diversion: JANUARY 1 TO DECEMBER 31

Diversion Means: LIVESTOCK DIRECT FROM SOURCE

Period of Use: JANUARY 1 TO DECEMBER 31

Place of Use:

<u>ID</u>	<u>Acres</u>	<u>Govt Lot</u>	<u>Qtr Sec</u>	<u>Sec</u>	<u>Twp</u>	<u>Rge</u>	<u>County</u>
1			NESESE	11	15N	2E	CASCADE

Remarks:

THE FOLLOWING ISSUES WERE IDENTIFIED BY THE DNRC DURING ITS EXAMINATION OF THIS WATER RIGHT CLAIM.

THIS CLAIM NUMBER WAS NOT INCLUDED IN THE BASIN 41J DECREE ISSUED 12/16/2010.

A BETTER UNDERSTANDING OF YOUR CLAIMED WATER RIGHT CAN BE OBTAINED BY COMPARING YOUR RIGHT WITH OTHER CLAIMS IN THE BASIN. FOR EXAMPLE, COMPARE PRIORITY DATES, FLOW RATES, VOLUMES, OR ACRES IRRIGATED. ALSO, YOUR WATER RIGHT MAY BE SUBJECT TO WATER RIGHTS IN ADJOINING SUBBASINS OR BASINS AS WELL AS BEING SUBJECT TO OTHER RIGHTS ON YOUR SOURCE OF SUPPLY. FINALLY, YOUR WATER RIGHT MAY BE SUBJECT TO INDIAN RESERVED AND FEDERAL RESERVED WATER RIGHTS.

COMPLETE DETAILS REGARDING THE DNRC PREPARATION OF THIS INTERLOCUTORY DECREE AND RELATED MATERIALS CAN BE REVIEWED AT THE OFFICE LOCATIONS IDENTIFIED IN THE DOCUMENT ENTITLED "NOTICE OF ENTRY OF INTERLOCUTORY DECREE AND NOTICE OF AVAILABILITY."

SEE GENERAL FINDINGS OF FACT AND CONCLUSIONS OF LAW FOR FURTHER EXPLANATION OF YOUR CLAIMED WATER RIGHT. THESE FINDINGS CAN BE FOUND AS INDICATED IN THE DOCUMENT ENTITLED "NOTICE OF ENTRY OF INTERLOCUTORY DECREE AND NOTICE OF AVAILABILITY." IF YOU NEED OBJECTION FORMS, OR HAVE QUESTIONS ABOUT WATER COURT PROCEDURES OR CHANGES TO YOUR RIGHT, YOU CAN CONTACT THE WATER COURT BY CALLING 1-800-624-3270 (WITHIN MONTANA ONLY) OR 1-406-586-4364, OR BY WRITING TO P.O. BOX 1389, BOZEMAN, MT 59771-1389.

**INTERLOCUTORY DECREE
SMITH RIVER
BASIN 41J
ABSTRACT OF WATER RIGHT CLAIM**

IMPORTANT NOTICE

YOUR WATER RIGHT AS SHOWN ON THIS ABSTRACT MAY HAVE CHANGES FROM YOUR WATER RIGHT AS CLAIMED OR AMENDED. AN ASTERISK (*) HAS BEEN PLACED NEXT TO EACH ITEM CHANGED BY THE MONTANA WATER COURT OR BY THE DEPARTMENT OF NATURAL RESOURCES AND CONSERVATION (DNRC) DURING THE PREPARATION OF THIS INTERLOCUTORY DECREE. THESE CHANGES ARE AUTHORIZED BY THE MONTANA SUPREME COURT WATER RIGHT CLAIMS EXAMINATION RULES OR BY ORDER OF THE WATER COURT.

OBJECTIONS MAY BE FILED ACCORDING TO THE PROCEDURES OUTLINED IN THE DOCUMENT ENTITLED "NOTICE OF ENTRY OF INTERLOCUTORY DECREE AND NOTICE OF AVAILABILITY."

Water Right Number: 41J 30135487 STATEMENT OF CLAIM
Version: 1 -- ORIGINAL RIGHT
Status: ACTIVE

Owners: DANA RANCH CO INC
PO BOX 499
LAREDO, TX 78042-0449

Priority Date: APRIL 21, 1898

Type of Historical Right: USE

Purpose (Use): STOCK

***Flow Rate:** A SPECIFIC FLOW RATE HAS NOT BEEN DECREED BECAUSE THIS USE CONSISTS OF STOCK DRINKING DIRECTLY FROM THE SOURCE, OR FROM A DITCH SYSTEM. THE FLOW RATE IS LIMITED TO THE MINIMUM AMOUNT HISTORICALLY NECESSARY TO SUSTAIN THIS PURPOSE.

***Volume:** THIS RIGHT INCLUDES THE AMOUNT OF WATER CONSUMPTIVELY USED FOR STOCKWATERING PURPOSES AT THE RATE OF 30 GALLONS PER DAY PER ANIMAL UNIT. ANIMAL UNITS SHALL BE BASED ON REASONABLE CARRYING CAPACITY AND HISTORICAL USE OF THE AREA SERVICED BY THIS WATER SOURCE.

***Source Name:** SPRING, UNNAMED TRIBUTARY OF PORCUPINE CREEK
Source Type: SURFACE WATER

Point of Diversion and Means of Diversion:

<u>ID</u>	<u>Govt Lot</u>	<u>Qtr Sec</u>	<u>Sec</u>	<u>Twp</u>	<u>Rge</u>	<u>County</u>
1		SWSESW	11	15N	2E	CASCADE

Period of Diversion: JANUARY 1 TO DECEMBER 31

Diversion Means: LIVESTOCK DIRECT FROM SOURCE

Period of Use: JANUARY 1 TO DECEMBER 31

Place of Use:

<u>ID</u>	<u>Acres</u>	<u>Govt Lot</u>	<u>Qtr Sec</u>	<u>Sec</u>	<u>Twp</u>	<u>Rge</u>	<u>County</u>
1			SWSESW	11	15N	2E	CASCADE

Remarks:

THE FOLLOWING ISSUES WERE IDENTIFIED BY THE DNRC DURING ITS EXAMINATION OF THIS WATER RIGHT CLAIM.

THIS CLAIM NUMBER WAS NOT INCLUDED IN THE BASIN 41J DECREE ISSUED 12/16/2010.

A BETTER UNDERSTANDING OF YOUR CLAIMED WATER RIGHT CAN BE OBTAINED BY COMPARING YOUR RIGHT WITH OTHER CLAIMS IN THE BASIN. FOR EXAMPLE, COMPARE PRIORITY DATES, FLOW RATES, VOLUMES, OR ACRES IRRIGATED. ALSO, YOUR WATER RIGHT MAY BE SUBJECT TO WATER RIGHTS IN ADJOINING SUBBASINS OR BASINS AS WELL AS BEING SUBJECT TO OTHER RIGHTS ON YOUR SOURCE OF SUPPLY. FINALLY, YOUR WATER RIGHT MAY BE SUBJECT TO INDIAN RESERVED AND FEDERAL RESERVED WATER RIGHTS.

COMPLETE DETAILS REGARDING THE DNRC PREPARATION OF THIS INTERLOCUTORY DECREE AND RELATED MATERIALS CAN BE REVIEWED AT THE OFFICE LOCATIONS IDENTIFIED IN THE DOCUMENT ENTITLED "NOTICE OF ENTRY OF INTERLOCUTORY DECREE AND NOTICE OF AVAILABILITY."

SEE GENERAL FINDINGS OF FACT AND CONCLUSIONS OF LAW FOR FURTHER EXPLANATION OF YOUR CLAIMED WATER RIGHT. THESE FINDINGS CAN BE FOUND AS INDICATED IN THE DOCUMENT ENTITLED "NOTICE OF ENTRY OF INTERLOCUTORY DECREE AND NOTICE OF AVAILABILITY." IF YOU NEED OBJECTION FORMS, OR HAVE QUESTIONS ABOUT WATER COURT PROCEDURES OR CHANGES TO YOUR RIGHT, YOU CAN CONTACT THE WATER COURT BY CALLING 1-800-624-3270 (WITHIN MONTANA ONLY) OR 1-406-586-4364, OR BY WRITING TO P.O. BOX 1389, BOZEMAN, MT 59771-1389.

**INTERLOCUTORY DECREE
SMITH RIVER
BASIN 41J
ABSTRACT OF WATER RIGHT CLAIM**

IMPORTANT NOTICE

YOUR WATER RIGHT AS SHOWN ON THIS ABSTRACT MAY HAVE CHANGES FROM YOUR WATER RIGHT AS CLAIMED OR AMENDED. AN ASTERISK (*) HAS BEEN PLACED NEXT TO EACH ITEM CHANGED BY THE MONTANA WATER COURT OR BY THE DEPARTMENT OF NATURAL RESOURCES AND CONSERVATION (DNRC) DURING THE PREPARATION OF THIS INTERLOCUTORY DECREE. THESE CHANGES ARE AUTHORIZED BY THE MONTANA SUPREME COURT WATER RIGHT CLAIMS EXAMINATION RULES OR BY ORDER OF THE WATER COURT.

OBJECTIONS MAY BE FILED ACCORDING TO THE PROCEDURES OUTLINED IN THE DOCUMENT ENTITLED "NOTICE OF ENTRY OF INTERLOCUTORY DECREE AND NOTICE OF AVAILABILITY."

Water Right Number: 41J 30135488 STATEMENT OF CLAIM
Version: 1 -- ORIGINAL RIGHT
Status: ACTIVE

Owners: DANA RANCH CO INC
PO BOX 499
LAREDO, TX 78042-0449

Priority Date: APRIL 21, 1898

Type of Historical Right: USE

Purpose (Use): STOCK

***Flow Rate:** A SPECIFIC FLOW RATE HAS NOT BEEN DECREED BECAUSE THIS USE CONSISTS OF STOCK DRINKING DIRECTLY FROM THE SOURCE, OR FROM A DITCH SYSTEM. THE FLOW RATE IS LIMITED TO THE MINIMUM AMOUNT HISTORICALLY NECESSARY TO SUSTAIN THIS PURPOSE.

***Volume:** THIS RIGHT INCLUDES THE AMOUNT OF WATER CONSUMPTIVELY USED FOR STOCKWATERING PURPOSES AT THE RATE OF 30 GALLONS PER DAY PER ANIMAL UNIT. ANIMAL UNITS SHALL BE BASED ON REASONABLE CARRYING CAPACITY AND HISTORICAL USE OF THE AREA SERVICED BY THIS WATER SOURCE.

***Source Name:** SPRING, UNNAMED TRIBUTARY OF PORCUPINE CREEK
Source Type: SURFACE WATER

Point of Diversion and Means of Diversion:

<u>ID</u>	<u>Govt Lot</u>	<u>Qtr Sec</u>	<u>Sec</u>	<u>Twp</u>	<u>Rge</u>	<u>County</u>
1		SWSESE	11	15N	2E	CASCADE

Period of Diversion: JANUARY 1 TO DECEMBER 31

Diversion Means: LIVESTOCK DIRECT FROM SOURCE

Period of Use: JANUARY 1 TO DECEMBER 31

Place of Use:

<u>ID</u>	<u>Acres</u>	<u>Govt Lot</u>	<u>Qtr Sec</u>	<u>Sec</u>	<u>Twp</u>	<u>Rge</u>	<u>County</u>
1			SWSESE	11	15N	2E	CASCADE

Remarks:

THE FOLLOWING ISSUES WERE IDENTIFIED BY THE DNRC DURING ITS EXAMINATION OF THIS WATER RIGHT CLAIM.

THIS CLAIM NUMBER WAS NOT INCLUDED IN THE BASIN 41J DECREE ISSUED 12/16/2010.

A BETTER UNDERSTANDING OF YOUR CLAIMED WATER RIGHT CAN BE OBTAINED BY COMPARING YOUR RIGHT WITH OTHER CLAIMS IN THE BASIN. FOR EXAMPLE, COMPARE PRIORITY DATES, FLOW RATES, VOLUMES, OR ACRES IRRIGATED. ALSO, YOUR WATER RIGHT MAY BE SUBJECT TO WATER RIGHTS IN ADJOINING SUBBASINS OR BASINS AS WELL AS BEING SUBJECT TO OTHER RIGHTS ON YOUR SOURCE OF SUPPLY. FINALLY, YOUR WATER RIGHT MAY BE SUBJECT TO INDIAN RESERVED AND FEDERAL RESERVED WATER RIGHTS.

COMPLETE DETAILS REGARDING THE DNRC PREPARATION OF THIS INTERLOCUTORY DECREE AND RELATED MATERIALS CAN BE REVIEWED AT THE OFFICE LOCATIONS IDENTIFIED IN THE DOCUMENT ENTITLED "NOTICE OF ENTRY OF INTERLOCUTORY DECREE AND NOTICE OF AVAILABILITY."

SEE GENERAL FINDINGS OF FACT AND CONCLUSIONS OF LAW FOR FURTHER EXPLANATION OF YOUR CLAIMED WATER RIGHT. THESE FINDINGS CAN BE FOUND AS INDICATED IN THE DOCUMENT ENTITLED "NOTICE OF ENTRY OF INTERLOCUTORY DECREE AND NOTICE OF AVAILABILITY." IF YOU NEED OBJECTION FORMS, OR HAVE QUESTIONS ABOUT WATER COURT PROCEDURES OR CHANGES TO YOUR RIGHT, YOU CAN CONTACT THE WATER COURT BY CALLING 1-800-624-3270 (WITHIN MONTANA ONLY) OR 1-406-586-4364, OR BY WRITING TO P.O. BOX 1389, BOZEMAN, MT 59771-1389.

**INTERLOCUTORY DECREE
SMITH RIVER
BASIN 41J
ABSTRACT OF WATER RIGHT CLAIM**

IMPORTANT NOTICE

YOUR WATER RIGHT AS SHOWN ON THIS ABSTRACT MAY HAVE CHANGES FROM YOUR WATER RIGHT AS CLAIMED OR AMENDED. AN ASTERISK (*) HAS BEEN PLACED NEXT TO EACH ITEM CHANGED BY THE MONTANA WATER COURT OR BY THE DEPARTMENT OF NATURAL RESOURCES AND CONSERVATION (DNRC) DURING THE PREPARATION OF THIS INTERLOCUTORY DECREE. THESE CHANGES ARE AUTHORIZED BY THE MONTANA SUPREME COURT WATER RIGHT CLAIMS EXAMINATION RULES OR BY ORDER OF THE WATER COURT.

OBJECTIONS MAY BE FILED ACCORDING TO THE PROCEDURES OUTLINED IN THE DOCUMENT ENTITLED "NOTICE OF ENTRY OF INTERLOCUTORY DECREE AND NOTICE OF AVAILABILITY."

Water Right Number: 41J 30135489 STATEMENT OF CLAIM

Version: 1 -- ORIGINAL RIGHT

Status: ACTIVE

Owners: DANA RANCH CO INC
PO BOX 499
LAREDO, TX 78042-0449

Priority Date: APRIL 21, 1898

Type of Historical Right: USE

Purpose (Use): STOCK

***Flow Rate:** A SPECIFIC FLOW RATE HAS NOT BEEN DECREED BECAUSE THIS USE CONSISTS OF STOCK DRINKING DIRECTLY FROM THE SOURCE, OR FROM A DITCH SYSTEM. THE FLOW RATE IS LIMITED TO THE MINIMUM AMOUNT HISTORICALLY NECESSARY TO SUSTAIN THIS PURPOSE.

***Volume:** THIS RIGHT INCLUDES THE AMOUNT OF WATER CONSUMPTIVELY USED FOR STOCKWATERING PURPOSES AT THE RATE OF 30 GALLONS PER DAY PER ANIMAL UNIT. ANIMAL UNITS SHALL BE BASED ON REASONABLE CARRYING CAPACITY AND HISTORICAL USE OF THE AREA SERVICED BY THIS WATER SOURCE.

***Source Name:** SPRING, UNNAMED TRIBUTARY OF PORCUPINE CREEK

Source Type: SURFACE WATER

Point of Diversion and Means of Diversion:

<u>ID</u>	<u>Govt Lot</u>	<u>Qtr Sec</u>	<u>Sec</u>	<u>Twp</u>	<u>Rge</u>	<u>County</u>
1		SESWW	11	15N	2E	CASCADE

Period of Diversion: JANUARY 1 TO DECEMBER 31

Diversion Means: LIVESTOCK DIRECT FROM SOURCE

Period of Use: JANUARY 1 TO DECEMBER 31

Place of Use:

<u>ID</u>	<u>Acres</u>	<u>Govt Lot</u>	<u>Qtr Sec</u>	<u>Sec</u>	<u>Twp</u>	<u>Rge</u>	<u>County</u>
1			SESWW	11	15N	2E	CASCADE

Remarks:

THE FOLLOWING ISSUES WERE IDENTIFIED BY THE DNRC DURING ITS EXAMINATION OF THIS WATER RIGHT CLAIM.

THIS CLAIM NUMBER WAS NOT INCLUDED IN THE BASIN 41J DECREE ISSUED 12/16/2010.

A BETTER UNDERSTANDING OF YOUR CLAIMED WATER RIGHT CAN BE OBTAINED BY COMPARING YOUR RIGHT WITH OTHER CLAIMS IN THE BASIN. FOR EXAMPLE, COMPARE PRIORITY DATES, FLOW RATES, VOLUMES, OR ACRES IRRIGATED. ALSO, YOUR WATER RIGHT MAY BE SUBJECT TO WATER RIGHTS IN ADJOINING SUBBASINS OR BASINS AS WELL AS BEING SUBJECT TO OTHER RIGHTS ON YOUR SOURCE OF SUPPLY. FINALLY, YOUR WATER RIGHT MAY BE SUBJECT TO INDIAN RESERVED AND FEDERAL RESERVED WATER RIGHTS.

COMPLETE DETAILS REGARDING THE DNRC PREPARATION OF THIS INTERLOCUTORY DECREE AND RELATED MATERIALS CAN BE REVIEWED AT THE OFFICE LOCATIONS IDENTIFIED IN THE DOCUMENT ENTITLED "NOTICE OF ENTRY OF INTERLOCUTORY DECREE AND NOTICE OF AVAILABILITY."

SEE GENERAL FINDINGS OF FACT AND CONCLUSIONS OF LAW FOR FURTHER EXPLANATION OF YOUR CLAIMED WATER RIGHT. THESE FINDINGS CAN BE FOUND AS INDICATED IN THE DOCUMENT ENTITLED "NOTICE OF ENTRY OF INTERLOCUTORY DECREE AND NOTICE OF AVAILABILITY." IF YOU NEED OBJECTION FORMS, OR HAVE QUESTIONS ABOUT WATER COURT PROCEDURES OR CHANGES TO YOUR RIGHT, YOU CAN CONTACT THE WATER COURT BY CALLING 1-800-624-3270 (WITHIN MONTANA ONLY) OR 1-406-586-4364, OR BY WRITING TO P.O. BOX 1389, BOZEMAN, MT 59771-1389.

**INTERLOCUTORY DECREE
SMITH RIVER
BASIN 41J
ABSTRACT OF WATER RIGHT CLAIM**

IMPORTANT NOTICE

YOUR WATER RIGHT AS SHOWN ON THIS ABSTRACT MAY HAVE CHANGES FROM YOUR WATER RIGHT AS CLAIMED OR AMENDED. AN ASTERISK (*) HAS BEEN PLACED NEXT TO EACH ITEM CHANGED BY THE MONTANA WATER COURT OR BY THE DEPARTMENT OF NATURAL RESOURCES AND CONSERVATION (DNRC) DURING THE PREPARATION OF THIS INTERLOCUTORY DECREE. THESE CHANGES ARE AUTHORIZED BY THE MONTANA SUPREME COURT WATER RIGHT CLAIMS EXAMINATION RULES OR BY ORDER OF THE WATER COURT.

OBJECTIONS MAY BE FILED ACCORDING TO THE PROCEDURES OUTLINED IN THE DOCUMENT ENTITLED "NOTICE OF ENTRY OF INTERLOCUTORY DECREE AND NOTICE OF AVAILABILITY."

Water Right Number: 41J 30135491 STATEMENT OF CLAIM
Version: 1 -- ORIGINAL RIGHT
Status: ACTIVE

Owners: DANA RANCH CO INC
PO BOX 499
LAREDO, TX 78042-0449

Priority Date: APRIL 21, 1898

Type of Historical Right: USE

Purpose (Use): STOCK

***Flow Rate:** A SPECIFIC FLOW RATE HAS NOT BEEN DECREED BECAUSE THIS USE CONSISTS OF STOCK DRINKING DIRECTLY FROM THE SOURCE, OR FROM A DITCH SYSTEM. THE FLOW RATE IS LIMITED TO THE MINIMUM AMOUNT HISTORICALLY NECESSARY TO SUSTAIN THIS PURPOSE.

***Volume:** THIS RIGHT INCLUDES THE AMOUNT OF WATER CONSUMPTIVELY USED FOR STOCKWATERING PURPOSES AT THE RATE OF 30 GALLONS PER DAY PER ANIMAL UNIT. ANIMAL UNITS SHALL BE BASED ON REASONABLE CARRYING CAPACITY AND HISTORICAL USE OF THE AREA SERVICED BY THIS WATER SOURCE.

***Source Name:** SPRING, UNNAMED TRIBUTARY OF PORCUPINE CREEK
Source Type: SURFACE WATER

Point of Diversion and Means of Diversion:

<u>ID</u>	<u>Govt Lot</u>	<u>Qtr Sec</u>	<u>Sec</u>	<u>Twp</u>	<u>Rge</u>	<u>County</u>
1		SWSWNE	12	15N	2E	CASCADE

Period of Diversion: JANUARY 1 TO DECEMBER 31

Diversion Means: LIVESTOCK DIRECT FROM SOURCE

Period of Use: JANUARY 1 TO DECEMBER 31

Place of Use:

<u>ID</u>	<u>Acres</u>	<u>Govt Lot</u>	<u>Qtr Sec</u>	<u>Sec</u>	<u>Twp</u>	<u>Rge</u>	<u>County</u>
1			SWSWNE	12	15N	2E	CASCADE

Remarks:

THE FOLLOWING ISSUES WERE IDENTIFIED BY THE DNRC DURING ITS EXAMINATION OF THIS WATER RIGHT CLAIM.

THIS CLAIM NUMBER WAS NOT INCLUDED IN THE BASIN 41J DECREE ISSUED 12/16/2010.

A BETTER UNDERSTANDING OF YOUR CLAIMED WATER RIGHT CAN BE OBTAINED BY COMPARING YOUR RIGHT WITH OTHER CLAIMS IN THE BASIN. FOR EXAMPLE, COMPARE PRIORITY DATES, FLOW RATES, VOLUMES, OR ACRES IRRIGATED. ALSO, YOUR WATER RIGHT MAY BE SUBJECT TO WATER RIGHTS IN ADJOINING SUBBASINS OR BASINS AS WELL AS BEING SUBJECT TO OTHER RIGHTS ON YOUR SOURCE OF SUPPLY. FINALLY, YOUR WATER RIGHT MAY BE SUBJECT TO INDIAN RESERVED AND FEDERAL RESERVED WATER RIGHTS.

COMPLETE DETAILS REGARDING THE DNRC PREPARATION OF THIS INTERLOCUTORY DECREE AND RELATED MATERIALS CAN BE REVIEWED AT THE OFFICE LOCATIONS IDENTIFIED IN THE DOCUMENT ENTITLED "NOTICE OF ENTRY OF INTERLOCUTORY DECREE AND NOTICE OF AVAILABILITY."

SEE GENERAL FINDINGS OF FACT AND CONCLUSIONS OF LAW FOR FURTHER EXPLANATION OF YOUR CLAIMED WATER RIGHT. THESE FINDINGS CAN BE FOUND AS INDICATED IN THE DOCUMENT ENTITLED "NOTICE OF ENTRY OF INTERLOCUTORY DECREE AND NOTICE OF AVAILABILITY." IF YOU NEED OBJECTION FORMS, OR HAVE QUESTIONS ABOUT WATER COURT PROCEDURES OR CHANGES TO YOUR RIGHT, YOU CAN CONTACT THE WATER COURT BY CALLING 1-800-624-3270 (WITHIN MONTANA ONLY) OR 1-406-586-4364, OR BY WRITING TO P.O. BOX 1389, BOZEMAN, MT 59771-1389.

**INTERLOCUTORY DECREE
SMITH RIVER
BASIN 41J
ABSTRACT OF WATER RIGHT CLAIM**

IMPORTANT NOTICE

YOUR WATER RIGHT AS SHOWN ON THIS ABSTRACT MAY HAVE CHANGES FROM YOUR WATER RIGHT AS CLAIMED OR AMENDED. AN ASTERISK (*) HAS BEEN PLACED NEXT TO EACH ITEM CHANGED BY THE MONTANA WATER COURT OR BY THE DEPARTMENT OF NATURAL RESOURCES AND CONSERVATION (DNRC) DURING THE PREPARATION OF THIS INTERLOCUTORY DECREE. THESE CHANGES ARE AUTHORIZED BY THE MONTANA SUPREME COURT WATER RIGHT CLAIMS EXAMINATION RULES OR BY ORDER OF THE WATER COURT.

OBJECTIONS MAY BE FILED ACCORDING TO THE PROCEDURES OUTLINED IN THE DOCUMENT ENTITLED "NOTICE OF ENTRY OF INTERLOCUTORY DECREE AND NOTICE OF AVAILABILITY."

Water Right Number: 41J 30135492 STATEMENT OF CLAIM
Version: 1 -- ORIGINAL RIGHT
Status: ACTIVE

Owners: DANA RANCH CO INC
PO BOX 499
LAREDO, TX 78042-0449

Priority Date: APRIL 21, 1898

Type of Historical Right: USE

Purpose (Use): STOCK

***Flow Rate:** A SPECIFIC FLOW RATE HAS NOT BEEN DECREED BECAUSE THIS USE CONSISTS OF STOCK DRINKING DIRECTLY FROM THE SOURCE, OR FROM A DITCH SYSTEM. THE FLOW RATE IS LIMITED TO THE MINIMUM AMOUNT HISTORICALLY NECESSARY TO SUSTAIN THIS PURPOSE.

***Volume:** THIS RIGHT INCLUDES THE AMOUNT OF WATER CONSUMPTIVELY USED FOR STOCKWATERING PURPOSES AT THE RATE OF 30 GALLONS PER DAY PER ANIMAL UNIT. ANIMAL UNITS SHALL BE BASED ON REASONABLE CARRYING CAPACITY AND HISTORICAL USE OF THE AREA SERVICED BY THIS WATER SOURCE.

***Source Name:** SPRING, UNNAMED TRIBUTARY OF PORCUPINE CREEK
Source Type: SURFACE WATER

Point of Diversion and Means of Diversion:

<u>ID</u>	<u>Govt Lot</u>	<u>Qtr Sec</u>	<u>Sec</u>	<u>Twp</u>	<u>Rge</u>	<u>County</u>
1		SWNWNE	12	15N	2E	CASCADE

Period of Diversion: JANUARY 1 TO DECEMBER 31

Diversion Means: LIVESTOCK DIRECT FROM SOURCE

Period of Use: JANUARY 1 TO DECEMBER 31

Place of Use:

<u>ID</u>	<u>Acres</u>	<u>Govt Lot</u>	<u>Qtr Sec</u>	<u>Sec</u>	<u>Twp</u>	<u>Rge</u>	<u>County</u>
1			SWNWNE	12	15N	2E	CASCADE

Remarks:

THE FOLLOWING ISSUES WERE IDENTIFIED BY THE DNRC DURING ITS EXAMINATION OF THIS WATER RIGHT CLAIM.

THIS CLAIM NUMBER WAS NOT INCLUDED IN THE BASIN 41J DECREE ISSUED 12/16/2010.

A BETTER UNDERSTANDING OF YOUR CLAIMED WATER RIGHT CAN BE OBTAINED BY COMPARING YOUR RIGHT WITH OTHER CLAIMS IN THE BASIN. FOR EXAMPLE, COMPARE PRIORITY DATES, FLOW RATES, VOLUMES, OR ACRES IRRIGATED. ALSO, YOUR WATER RIGHT MAY BE SUBJECT TO WATER RIGHTS IN ADJOINING SUBBASINS OR BASINS AS WELL AS BEING SUBJECT TO OTHER RIGHTS ON YOUR SOURCE OF SUPPLY. FINALLY, YOUR WATER RIGHT MAY BE SUBJECT TO INDIAN RESERVED AND FEDERAL RESERVED WATER RIGHTS.

COMPLETE DETAILS REGARDING THE DNRC PREPARATION OF THIS INTERLOCUTORY DECREE AND RELATED MATERIALS CAN BE REVIEWED AT THE OFFICE LOCATIONS IDENTIFIED IN THE DOCUMENT ENTITLED "NOTICE OF ENTRY OF INTERLOCUTORY DECREE AND NOTICE OF AVAILABILITY."

SEE GENERAL FINDINGS OF FACT AND CONCLUSIONS OF LAW FOR FURTHER EXPLANATION OF YOUR CLAIMED WATER RIGHT. THESE FINDINGS CAN BE FOUND AS INDICATED IN THE DOCUMENT ENTITLED "NOTICE OF ENTRY OF INTERLOCUTORY DECREE AND NOTICE OF AVAILABILITY." IF YOU NEED OBJECTION FORMS, OR HAVE QUESTIONS ABOUT WATER COURT PROCEDURES OR CHANGES TO YOUR RIGHT, YOU CAN CONTACT THE WATER COURT BY CALLING 1-800-624-3270 (WITHIN MONTANA ONLY) OR 1-406-586-4364, OR BY WRITING TO P.O. BOX 1389, BOZEMAN, MT 59771-1389.

**INTERLOCUTORY DECREE
SMITH RIVER
BASIN 41J
ABSTRACT OF WATER RIGHT CLAIM**

IMPORTANT NOTICE

YOUR WATER RIGHT AS SHOWN ON THIS ABSTRACT MAY HAVE CHANGES FROM YOUR WATER RIGHT AS CLAIMED OR AMENDED. AN ASTERISK (*) HAS BEEN PLACED NEXT TO EACH ITEM CHANGED BY THE MONTANA WATER COURT OR BY THE DEPARTMENT OF NATURAL RESOURCES AND CONSERVATION (DNRC) DURING THE PREPARATION OF THIS INTERLOCUTORY DECREE. THESE CHANGES ARE AUTHORIZED BY THE MONTANA SUPREME COURT WATER RIGHT CLAIMS EXAMINATION RULES OR BY ORDER OF THE WATER COURT.

OBJECTIONS MAY BE FILED ACCORDING TO THE PROCEDURES OUTLINED IN THE DOCUMENT ENTITLED "NOTICE OF ENTRY OF INTERLOCUTORY DECREE AND NOTICE OF AVAILABILITY."

Water Right Number: 41J 30135494 STATEMENT OF CLAIM
Version: 1 -- ORIGINAL RIGHT
Status: ACTIVE

Owners: DANA RANCH CO INC
PO BOX 499
LAREDO, TX 78042-0449

Priority Date: APRIL 21, 1898

Type of Historical Right: USE

Purpose (Use): STOCK

***Flow Rate:** A SPECIFIC FLOW RATE HAS NOT BEEN DECREED BECAUSE THIS USE CONSISTS OF STOCK DRINKING DIRECTLY FROM THE SOURCE, OR FROM A DITCH SYSTEM. THE FLOW RATE IS LIMITED TO THE MINIMUM AMOUNT HISTORICALLY NECESSARY TO SUSTAIN THIS PURPOSE.

***Volume:** THIS RIGHT INCLUDES THE AMOUNT OF WATER CONSUMPTIVELY USED FOR STOCKWATERING PURPOSES AT THE RATE OF 30 GALLONS PER DAY PER ANIMAL UNIT. ANIMAL UNITS SHALL BE BASED ON REASONABLE CARRYING CAPACITY AND HISTORICAL USE OF THE AREA SERVICED BY THIS WATER SOURCE.

***Source Name:** SPRING, UNNAMED TRIBUTARY OF PORCUPINE CREEK
Source Type: SURFACE WATER

Point of Diversion and Means of Diversion:

<u>ID</u>	<u>Govt Lot</u>	<u>Qtr Sec</u>	<u>Sec</u>	<u>Twp</u>	<u>Rge</u>	<u>County</u>
1		SESESW	12	15N	2E	CASCADE

Period of Diversion: JANUARY 1 TO DECEMBER 31

Diversion Means: LIVESTOCK DIRECT FROM SOURCE

Period of Use: JANUARY 1 TO DECEMBER 31

Place of Use:

<u>ID</u>	<u>Acres</u>	<u>Govt Lot</u>	<u>Qtr Sec</u>	<u>Sec</u>	<u>Twp</u>	<u>Rge</u>	<u>County</u>
1			SESESW	12	15N	2E	CASCADE

Remarks:

THE FOLLOWING ISSUES WERE IDENTIFIED BY THE DNRC DURING ITS EXAMINATION OF THIS WATER RIGHT CLAIM.

THIS CLAIM NUMBER WAS NOT INCLUDED IN THE BASIN 41J DECREE ISSUED 12/16/2010.

A BETTER UNDERSTANDING OF YOUR CLAIMED WATER RIGHT CAN BE OBTAINED BY COMPARING YOUR RIGHT WITH OTHER CLAIMS IN THE BASIN. FOR EXAMPLE, COMPARE PRIORITY DATES, FLOW RATES, VOLUMES, OR ACRES IRRIGATED. ALSO, YOUR WATER RIGHT MAY BE SUBJECT TO WATER RIGHTS IN ADJOINING SUBBASINS OR BASINS AS WELL AS BEING SUBJECT TO OTHER RIGHTS ON YOUR SOURCE OF SUPPLY. FINALLY, YOUR WATER RIGHT MAY BE SUBJECT TO INDIAN RESERVED AND FEDERAL RESERVED WATER RIGHTS.

COMPLETE DETAILS REGARDING THE DNRC PREPARATION OF THIS INTERLOCUTORY DECREE AND RELATED MATERIALS CAN BE REVIEWED AT THE OFFICE LOCATIONS IDENTIFIED IN THE DOCUMENT ENTITLED "NOTICE OF ENTRY OF INTERLOCUTORY DECREE AND NOTICE OF AVAILABILITY."

SEE GENERAL FINDINGS OF FACT AND CONCLUSIONS OF LAW FOR FURTHER EXPLANATION OF YOUR CLAIMED WATER RIGHT. THESE FINDINGS CAN BE FOUND AS INDICATED IN THE DOCUMENT ENTITLED "NOTICE OF ENTRY OF INTERLOCUTORY DECREE AND NOTICE OF AVAILABILITY." IF YOU NEED OBJECTION FORMS, OR HAVE QUESTIONS ABOUT WATER COURT PROCEDURES OR CHANGES TO YOUR RIGHT, YOU CAN CONTACT THE WATER COURT BY CALLING 1-800-624-3270 (WITHIN MONTANA ONLY) OR 1-406-586-4364, OR BY WRITING TO P.O. BOX 1389, BOZEMAN, MT 59771-1389.

**INTERLOCUTORY DECREE
SMITH RIVER
BASIN 41J
ABSTRACT OF WATER RIGHT CLAIM**

IMPORTANT NOTICE

YOUR WATER RIGHT AS SHOWN ON THIS ABSTRACT MAY HAVE CHANGES FROM YOUR WATER RIGHT AS CLAIMED OR AMENDED. AN ASTERISK (*) HAS BEEN PLACED NEXT TO EACH ITEM CHANGED BY THE MONTANA WATER COURT OR BY THE DEPARTMENT OF NATURAL RESOURCES AND CONSERVATION (DNRC) DURING THE PREPARATION OF THIS INTERLOCUTORY DECREE. THESE CHANGES ARE AUTHORIZED BY THE MONTANA SUPREME COURT WATER RIGHT CLAIMS EXAMINATION RULES OR BY ORDER OF THE WATER COURT.

OBJECTIONS MAY BE FILED ACCORDING TO THE PROCEDURES OUTLINED IN THE DOCUMENT ENTITLED "NOTICE OF ENTRY OF INTERLOCUTORY DECREE AND NOTICE OF AVAILABILITY."

Water Right Number: 41J 30135497 STATEMENT OF CLAIM
Version: 1 -- ORIGINAL RIGHT
Status: ACTIVE

Owners: DANA RANCH CO INC
PO BOX 499
LAREDO, TX 78042-0449

Priority Date: APRIL 21, 1898

Type of Historical Right: USE

Purpose (Use): STOCK

***Flow Rate:** A SPECIFIC FLOW RATE HAS NOT BEEN DECREED BECAUSE THIS USE CONSISTS OF STOCK DRINKING DIRECTLY FROM THE SOURCE, OR FROM A DITCH SYSTEM. THE FLOW RATE IS LIMITED TO THE MINIMUM AMOUNT HISTORICALLY NECESSARY TO SUSTAIN THIS PURPOSE.

***Volume:** THIS RIGHT INCLUDES THE AMOUNT OF WATER CONSUMPTIVELY USED FOR STOCKWATERING PURPOSES AT THE RATE OF 30 GALLONS PER DAY PER ANIMAL UNIT. ANIMAL UNITS SHALL BE BASED ON REASONABLE CARRYING CAPACITY AND HISTORICAL USE OF THE AREA SERVICED BY THIS WATER SOURCE.

***Source Name:** SPRING, UNNAMED TRIBUTARY OF PORCUPINE CREEK
Source Type: SURFACE WATER

Point of Diversion and Means of Diversion:

<u>ID</u>	<u>Govt Lot</u>	<u>Qtr Sec</u>	<u>Sec</u>	<u>Twp</u>	<u>Rge</u>	<u>County</u>
1		SESESE	12	15N	2E	CASCADE

Period of Diversion: JANUARY 1 TO DECEMBER 31

Diversion Means: LIVESTOCK DIRECT FROM SOURCE

Period of Use: JANUARY 1 TO DECEMBER 31

Place of Use:

<u>ID</u>	<u>Acres</u>	<u>Govt Lot</u>	<u>Qtr Sec</u>	<u>Sec</u>	<u>Twp</u>	<u>Rge</u>	<u>County</u>
1			SESESE	12	15N	2E	CASCADE

Remarks:

THE FOLLOWING ISSUES WERE IDENTIFIED BY THE DNRC DURING ITS EXAMINATION OF THIS WATER RIGHT CLAIM.

THIS CLAIM NUMBER WAS NOT INCLUDED IN THE BASIN 41J DECREE ISSUED 12/16/2010.

A BETTER UNDERSTANDING OF YOUR CLAIMED WATER RIGHT CAN BE OBTAINED BY COMPARING YOUR RIGHT WITH OTHER CLAIMS IN THE BASIN. FOR EXAMPLE, COMPARE PRIORITY DATES, FLOW RATES, VOLUMES, OR ACRES IRRIGATED. ALSO, YOUR WATER RIGHT MAY BE SUBJECT TO WATER RIGHTS IN ADJOINING SUBBASINS OR BASINS AS WELL AS BEING SUBJECT TO OTHER RIGHTS ON YOUR SOURCE OF SUPPLY. FINALLY, YOUR WATER RIGHT MAY BE SUBJECT TO INDIAN RESERVED AND FEDERAL RESERVED WATER RIGHTS.

COMPLETE DETAILS REGARDING THE DNRC PREPARATION OF THIS INTERLOCUTORY DECREE AND RELATED MATERIALS CAN BE REVIEWED AT THE OFFICE LOCATIONS IDENTIFIED IN THE DOCUMENT ENTITLED "NOTICE OF ENTRY OF INTERLOCUTORY DECREE AND NOTICE OF AVAILABILITY."

SEE GENERAL FINDINGS OF FACT AND CONCLUSIONS OF LAW FOR FURTHER EXPLANATION OF YOUR CLAIMED WATER RIGHT. THESE FINDINGS CAN BE FOUND AS INDICATED IN THE DOCUMENT ENTITLED "NOTICE OF ENTRY OF INTERLOCUTORY DECREE AND NOTICE OF AVAILABILITY." IF YOU NEED OBJECTION FORMS, OR HAVE QUESTIONS ABOUT WATER COURT PROCEDURES OR CHANGES TO YOUR RIGHT, YOU CAN CONTACT THE WATER COURT BY CALLING 1-800-624-3270 (WITHIN MONTANA ONLY) OR 1-406-586-4364, OR BY WRITING TO P.O. BOX 1389, BOZEMAN, MT 59771-1389.

**INTERLOCUTORY DECREE
SMITH RIVER
BASIN 41J
ABSTRACT OF WATER RIGHT CLAIM**

IMPORTANT NOTICE

YOUR WATER RIGHT AS SHOWN ON THIS ABSTRACT MAY HAVE CHANGES FROM YOUR WATER RIGHT AS CLAIMED OR AMENDED. AN ASTERISK (*) HAS BEEN PLACED NEXT TO EACH ITEM CHANGED BY THE MONTANA WATER COURT OR BY THE DEPARTMENT OF NATURAL RESOURCES AND CONSERVATION (DNRC) DURING THE PREPARATION OF THIS INTERLOCUTORY DECREE. THESE CHANGES ARE AUTHORIZED BY THE MONTANA SUPREME COURT WATER RIGHT CLAIMS EXAMINATION RULES OR BY ORDER OF THE WATER COURT.

OBJECTIONS MAY BE FILED ACCORDING TO THE PROCEDURES OUTLINED IN THE DOCUMENT ENTITLED "NOTICE OF ENTRY OF INTERLOCUTORY DECREE AND NOTICE OF AVAILABILITY."

Water Right Number: 41J 30135513 STATEMENT OF CLAIM

Version: 1 -- ORIGINAL RIGHT

Status: ACTIVE

Owners: DANA RANCH CO INC
PO BOX 499
LAREDO, TX 78042-0449

Priority Date: APRIL 21, 1898

Type of Historical Right: USE

Purpose (Use): STOCK

***Flow Rate:** A SPECIFIC FLOW RATE HAS NOT BEEN DECREED BECAUSE THIS USE CONSISTS OF STOCK DRINKING DIRECTLY FROM THE SOURCE, OR FROM A DITCH SYSTEM. THE FLOW RATE IS LIMITED TO THE MINIMUM AMOUNT HISTORICALLY NECESSARY TO SUSTAIN THIS PURPOSE.

***Volume:** THIS RIGHT INCLUDES THE AMOUNT OF WATER CONSUMPTIVELY USED FOR STOCKWATERING PURPOSES AT THE RATE OF 30 GALLONS PER DAY PER ANIMAL UNIT. ANIMAL UNITS SHALL BE BASED ON REASONABLE CARRYING CAPACITY AND HISTORICAL USE OF THE AREA SERVICED BY THIS WATER SOURCE.

***Source Name:** SPRING, UNNAMED TRIBUTARY OF PORCUPINE CREEK

Source Type: SURFACE WATER

Point of Diversion and Means of Diversion:

<u>ID</u>	<u>Govt Lot</u>	<u>Qtr Sec</u>	<u>Sec</u>	<u>Twp</u>	<u>Rge</u>	<u>County</u>
1		SENWNW	12	15N	2E	CASCADE

Period of Diversion: JANUARY 1 TO DECEMBER 31

Diversion Means: LIVESTOCK DIRECT FROM SOURCE

Period of Use: JANUARY 1 TO DECEMBER 31

Place of Use:

<u>ID</u>	<u>Acres</u>	<u>Govt Lot</u>	<u>Qtr Sec</u>	<u>Sec</u>	<u>Twp</u>	<u>Rge</u>	<u>County</u>
1			SENWNW	12	15N	2E	CASCADE

Remarks:

THE FOLLOWING ISSUES WERE IDENTIFIED BY THE DNRC DURING ITS EXAMINATION OF THIS WATER RIGHT CLAIM.

THIS CLAIM NUMBER WAS NOT INCLUDED IN THE BASIN 41J DECREE ISSUED 12/16/2010.

A BETTER UNDERSTANDING OF YOUR CLAIMED WATER RIGHT CAN BE OBTAINED BY COMPARING YOUR RIGHT WITH OTHER CLAIMS IN THE BASIN. FOR EXAMPLE, COMPARE PRIORITY DATES, FLOW RATES, VOLUMES, OR ACRES IRRIGATED. ALSO, YOUR WATER RIGHT MAY BE SUBJECT TO WATER RIGHTS IN ADJOINING SUBBASINS OR BASINS AS WELL AS BEING SUBJECT TO OTHER RIGHTS ON YOUR SOURCE OF SUPPLY. FINALLY, YOUR WATER RIGHT MAY BE SUBJECT TO INDIAN RESERVED AND FEDERAL RESERVED WATER RIGHTS.

COMPLETE DETAILS REGARDING THE DNRC PREPARATION OF THIS INTERLOCUTORY DECREE AND RELATED MATERIALS CAN BE REVIEWED AT THE OFFICE LOCATIONS IDENTIFIED IN THE DOCUMENT ENTITLED "NOTICE OF ENTRY OF INTERLOCUTORY DECREE AND NOTICE OF AVAILABILITY."

SEE GENERAL FINDINGS OF FACT AND CONCLUSIONS OF LAW FOR FURTHER EXPLANATION OF YOUR CLAIMED WATER RIGHT. THESE FINDINGS CAN BE FOUND AS INDICATED IN THE DOCUMENT ENTITLED "NOTICE OF ENTRY OF INTERLOCUTORY DECREE AND NOTICE OF AVAILABILITY." IF YOU NEED OBJECTION FORMS, OR HAVE QUESTIONS ABOUT WATER COURT PROCEDURES OR CHANGES TO YOUR RIGHT, YOU CAN CONTACT THE WATER COURT BY CALLING 1-800-624-3270 (WITHIN MONTANA ONLY) OR 1-406-586-4364, OR BY WRITING TO P.O. BOX 1389, BOZEMAN, MT 59771-1389.

**INTERLOCUTORY DECREE
SMITH RIVER
BASIN 41J
ABSTRACT OF WATER RIGHT CLAIM**

IMPORTANT NOTICE

YOUR WATER RIGHT AS SHOWN ON THIS ABSTRACT MAY HAVE CHANGES FROM YOUR WATER RIGHT AS CLAIMED OR AMENDED. AN ASTERISK (*) HAS BEEN PLACED NEXT TO EACH ITEM CHANGED BY THE MONTANA WATER COURT OR BY THE DEPARTMENT OF NATURAL RESOURCES AND CONSERVATION (DNRC) DURING THE PREPARATION OF THIS INTERLOCUTORY DECREE. THESE CHANGES ARE AUTHORIZED BY THE MONTANA SUPREME COURT WATER RIGHT CLAIMS EXAMINATION RULES OR BY ORDER OF THE WATER COURT.

OBJECTIONS MAY BE FILED ACCORDING TO THE PROCEDURES OUTLINED IN THE DOCUMENT ENTITLED "NOTICE OF ENTRY OF INTERLOCUTORY DECREE AND NOTICE OF AVAILABILITY."

Water Right Number: 41J 30135515 STATEMENT OF CLAIM
Version: 1 -- ORIGINAL RIGHT
Status: ACTIVE

Owners: DANA RANCH CO INC
PO BOX 499
LAREDO, TX 78042-0449

Priority Date: APRIL 21, 1898

Type of Historical Right: USE

Purpose (Use): STOCK

***Flow Rate:** A SPECIFIC FLOW RATE HAS NOT BEEN DECREED BECAUSE THIS USE CONSISTS OF STOCK DRINKING DIRECTLY FROM THE SOURCE, OR FROM A DITCH SYSTEM. THE FLOW RATE IS LIMITED TO THE MINIMUM AMOUNT HISTORICALLY NECESSARY TO SUSTAIN THIS PURPOSE.

***Volume:** THIS RIGHT INCLUDES THE AMOUNT OF WATER CONSUMPTIVELY USED FOR STOCKWATERING PURPOSES AT THE RATE OF 30 GALLONS PER DAY PER ANIMAL UNIT. ANIMAL UNITS SHALL BE BASED ON REASONABLE CARRYING CAPACITY AND HISTORICAL USE OF THE AREA SERVICED BY THIS WATER SOURCE.

***Source Name:** SPRING, UNNAMED TRIBUTARY OF PORCUPINE CREEK
Source Type: SURFACE WATER

Point of Diversion and Means of Diversion:

<u>ID</u>	<u>Govt Lot</u>	<u>Qtr Sec</u>	<u>Sec</u>	<u>Twp</u>	<u>Rge</u>	<u>County</u>
1		NESENW	12	15N	2E	CASCADE

Period of Diversion: JANUARY 1 TO DECEMBER 31

Diversion Means: LIVESTOCK DIRECT FROM SOURCE

Period of Use: JANUARY 1 TO DECEMBER 31

Place of Use:

<u>ID</u>	<u>Acres</u>	<u>Govt Lot</u>	<u>Qtr Sec</u>	<u>Sec</u>	<u>Twp</u>	<u>Rge</u>	<u>County</u>
1			NESENW	12	15N	2E	CASCADE

Remarks:

THE FOLLOWING ISSUES WERE IDENTIFIED BY THE DNRC DURING ITS EXAMINATION OF THIS WATER RIGHT CLAIM.

THIS CLAIM NUMBER WAS NOT INCLUDED IN THE BASIN 41J DECREE ISSUED 12/16/2010.

A BETTER UNDERSTANDING OF YOUR CLAIMED WATER RIGHT CAN BE OBTAINED BY COMPARING YOUR RIGHT WITH OTHER CLAIMS IN THE BASIN. FOR EXAMPLE, COMPARE PRIORITY DATES, FLOW RATES, VOLUMES, OR ACRES IRRIGATED. ALSO, YOUR WATER RIGHT MAY BE SUBJECT TO WATER RIGHTS IN ADJOINING SUBBASINS OR BASINS AS WELL AS BEING SUBJECT TO OTHER RIGHTS ON YOUR SOURCE OF SUPPLY. FINALLY, YOUR WATER RIGHT MAY BE SUBJECT TO INDIAN RESERVED AND FEDERAL RESERVED WATER RIGHTS.

COMPLETE DETAILS REGARDING THE DNRC PREPARATION OF THIS INTERLOCUTORY DECREE AND RELATED MATERIALS CAN BE REVIEWED AT THE OFFICE LOCATIONS IDENTIFIED IN THE DOCUMENT ENTITLED "NOTICE OF ENTRY OF INTERLOCUTORY DECREE AND NOTICE OF AVAILABILITY."

SEE GENERAL FINDINGS OF FACT AND CONCLUSIONS OF LAW FOR FURTHER EXPLANATION OF YOUR CLAIMED WATER RIGHT. THESE FINDINGS CAN BE FOUND AS INDICATED IN THE DOCUMENT ENTITLED "NOTICE OF ENTRY OF INTERLOCUTORY DECREE AND NOTICE OF AVAILABILITY." IF YOU NEED OBJECTION FORMS, OR HAVE QUESTIONS ABOUT WATER COURT PROCEDURES OR CHANGES TO YOUR RIGHT, YOU CAN CONTACT THE WATER COURT BY CALLING 1-800-624-3270 (WITHIN MONTANA ONLY) OR 1-406-586-4364, OR BY WRITING TO P.O. BOX 1389, BOZEMAN, MT 59771-1389.

**INTERLOCUTORY DECREE
SMITH RIVER
BASIN 41J
ABSTRACT OF WATER RIGHT CLAIM**

IMPORTANT NOTICE

YOUR WATER RIGHT AS SHOWN ON THIS ABSTRACT MAY HAVE CHANGES FROM YOUR WATER RIGHT AS CLAIMED OR AMENDED. AN ASTERISK (*) HAS BEEN PLACED NEXT TO EACH ITEM CHANGED BY THE MONTANA WATER COURT OR BY THE DEPARTMENT OF NATURAL RESOURCES AND CONSERVATION (DNRC) DURING THE PREPARATION OF THIS INTERLOCUTORY DECREE. THESE CHANGES ARE AUTHORIZED BY THE MONTANA SUPREME COURT WATER RIGHT CLAIMS EXAMINATION RULES OR BY ORDER OF THE WATER COURT.

OBJECTIONS MAY BE FILED ACCORDING TO THE PROCEDURES OUTLINED IN THE DOCUMENT ENTITLED "NOTICE OF ENTRY OF INTERLOCUTORY DECREE AND NOTICE OF AVAILABILITY."

Water Right Number: 41J 30135517 STATEMENT OF CLAIM
Version: 1 -- ORIGINAL RIGHT
Status: ACTIVE

Owners: DANA RANCH CO INC
PO BOX 499
LAREDO, TX 78042-0449

Priority Date: APRIL 21, 1898

Type of Historical Right: USE

Purpose (Use): STOCK

***Flow Rate:** A SPECIFIC FLOW RATE HAS NOT BEEN DECREED BECAUSE THIS USE CONSISTS OF STOCK DRINKING DIRECTLY FROM THE SOURCE, OR FROM A DITCH SYSTEM. THE FLOW RATE IS LIMITED TO THE MINIMUM AMOUNT HISTORICALLY NECESSARY TO SUSTAIN THIS PURPOSE.

***Volume:** THIS RIGHT INCLUDES THE AMOUNT OF WATER CONSUMPTIVELY USED FOR STOCKWATERING PURPOSES AT THE RATE OF 30 GALLONS PER DAY PER ANIMAL UNIT. ANIMAL UNITS SHALL BE BASED ON REASONABLE CARRYING CAPACITY AND HISTORICAL USE OF THE AREA SERVICED BY THIS WATER SOURCE.

***Source Name:** SPRING, UNNAMED TRIBUTARY OF PORCUPINE CREEK
Source Type: SURFACE WATER

Point of Diversion and Means of Diversion:

<u>ID</u>	<u>Govt Lot</u>	<u>Qtr Sec</u>	<u>Sec</u>	<u>Twp</u>	<u>Rge</u>	<u>County</u>
1		SESWSE	13	15N	2E	CASCADE

Period of Diversion: JANUARY 1 TO DECEMBER 31

Diversion Means: LIVESTOCK DIRECT FROM SOURCE

Period of Use: JANUARY 1 TO DECEMBER 31

Place of Use:

<u>ID</u>	<u>Acres</u>	<u>Govt Lot</u>	<u>Qtr Sec</u>	<u>Sec</u>	<u>Twp</u>	<u>Rge</u>	<u>County</u>
1			SESWSE	13	15N	2E	CASCADE

Remarks:

THE FOLLOWING ISSUES WERE IDENTIFIED BY THE DNRC DURING ITS EXAMINATION OF THIS WATER RIGHT CLAIM.

THIS CLAIM NUMBER WAS NOT INCLUDED IN THE BASIN 41J DECREE ISSUED 12/16/2010.

A BETTER UNDERSTANDING OF YOUR CLAIMED WATER RIGHT CAN BE OBTAINED BY COMPARING YOUR RIGHT WITH OTHER CLAIMS IN THE BASIN. FOR EXAMPLE, COMPARE PRIORITY DATES, FLOW RATES, VOLUMES, OR ACRES IRRIGATED. ALSO, YOUR WATER RIGHT MAY BE SUBJECT TO WATER RIGHTS IN ADJOINING SUBBASINS OR BASINS AS WELL AS BEING SUBJECT TO OTHER RIGHTS ON YOUR SOURCE OF SUPPLY. FINALLY, YOUR WATER RIGHT MAY BE SUBJECT TO INDIAN RESERVED AND FEDERAL RESERVED WATER RIGHTS.

COMPLETE DETAILS REGARDING THE DNRC PREPARATION OF THIS INTERLOCUTORY DECREE AND RELATED MATERIALS CAN BE REVIEWED AT THE OFFICE LOCATIONS IDENTIFIED IN THE DOCUMENT ENTITLED "NOTICE OF ENTRY OF INTERLOCUTORY DECREE AND NOTICE OF AVAILABILITY."

SEE GENERAL FINDINGS OF FACT AND CONCLUSIONS OF LAW FOR FURTHER EXPLANATION OF YOUR CLAIMED WATER RIGHT. THESE FINDINGS CAN BE FOUND AS INDICATED IN THE DOCUMENT ENTITLED "NOTICE OF ENTRY OF INTERLOCUTORY DECREE AND NOTICE OF AVAILABILITY." IF YOU NEED OBJECTION FORMS, OR HAVE QUESTIONS ABOUT WATER COURT PROCEDURES OR CHANGES TO YOUR RIGHT, YOU CAN CONTACT THE WATER COURT BY CALLING 1-800-624-3270 (WITHIN MONTANA ONLY) OR 1-406-586-4364, OR BY WRITING TO P.O. BOX 1389, BOZEMAN, MT 59771-1389.

**INTERLOCUTORY DECREE
SMITH RIVER
BASIN 41J
ABSTRACT OF WATER RIGHT CLAIM**

IMPORTANT NOTICE

YOUR WATER RIGHT AS SHOWN ON THIS ABSTRACT MAY HAVE CHANGES FROM YOUR WATER RIGHT AS CLAIMED OR AMENDED. AN ASTERISK (*) HAS BEEN PLACED NEXT TO EACH ITEM CHANGED BY THE MONTANA WATER COURT OR BY THE DEPARTMENT OF NATURAL RESOURCES AND CONSERVATION (DNRC) DURING THE PREPARATION OF THIS INTERLOCUTORY DECREE. THESE CHANGES ARE AUTHORIZED BY THE MONTANA SUPREME COURT WATER RIGHT CLAIMS EXAMINATION RULES OR BY ORDER OF THE WATER COURT.

OBJECTIONS MAY BE FILED ACCORDING TO THE PROCEDURES OUTLINED IN THE DOCUMENT ENTITLED "NOTICE OF ENTRY OF INTERLOCUTORY DECREE AND NOTICE OF AVAILABILITY."

Water Right Number: 41J 30135520 STATEMENT OF CLAIM

Version: 1 -- ORIGINAL RIGHT

Status: ACTIVE

Owners: DANA RANCH CO INC
PO BOX 499
LAREDO, TX 78042-0449

Priority Date: APRIL 21, 1898

Type of Historical Right: USE

Purpose (Use): STOCK

***Flow Rate:** A SPECIFIC FLOW RATE HAS NOT BEEN DECREED BECAUSE THIS USE CONSISTS OF STOCK DRINKING DIRECTLY FROM THE SOURCE, OR FROM A DITCH SYSTEM. THE FLOW RATE IS LIMITED TO THE MINIMUM AMOUNT HISTORICALLY NECESSARY TO SUSTAIN THIS PURPOSE.

***Volume:** THIS RIGHT INCLUDES THE AMOUNT OF WATER CONSUMPTIVELY USED FOR STOCKWATERING PURPOSES AT THE RATE OF 30 GALLONS PER DAY PER ANIMAL UNIT. ANIMAL UNITS SHALL BE BASED ON REASONABLE CARRYING CAPACITY AND HISTORICAL USE OF THE AREA SERVICED BY THIS WATER SOURCE.

***Source Name:** SPRING, UNNAMED TRIBUTARY OF PORCUPINE CREEK

Source Type: SURFACE WATER

Point of Diversion and Means of Diversion:

<u>ID</u>	<u>Govt Lot</u>	<u>Qtr Sec</u>	<u>Sec</u>	<u>Twp</u>	<u>Rge</u>	<u>County</u>
1		NWSE	13	15N	2E	CASCADE

Period of Diversion: JANUARY 1 TO DECEMBER 31

Diversion Means: LIVESTOCK DIRECT FROM SOURCE

Period of Use: JANUARY 1 TO DECEMBER 31

Place of Use:

<u>ID</u>	<u>Acres</u>	<u>Govt Lot</u>	<u>Qtr Sec</u>	<u>Sec</u>	<u>Twp</u>	<u>Rge</u>	<u>County</u>
1			NWSE	13	15N	2E	CASCADE

Remarks:

THE FOLLOWING ISSUES WERE IDENTIFIED BY THE DNRC DURING ITS EXAMINATION OF THIS WATER RIGHT CLAIM.

THIS CLAIM NUMBER WAS NOT INCLUDED IN THE BASIN 41J DECREE ISSUED 12/16/2010.

A BETTER UNDERSTANDING OF YOUR CLAIMED WATER RIGHT CAN BE OBTAINED BY COMPARING YOUR RIGHT WITH OTHER CLAIMS IN THE BASIN. FOR EXAMPLE, COMPARE PRIORITY DATES, FLOW RATES, VOLUMES, OR ACRES IRRIGATED. ALSO, YOUR WATER RIGHT MAY BE SUBJECT TO WATER RIGHTS IN ADJOINING SUBBASINS OR BASINS AS WELL AS BEING SUBJECT TO OTHER RIGHTS ON YOUR SOURCE OF SUPPLY. FINALLY, YOUR WATER RIGHT MAY BE SUBJECT TO INDIAN RESERVED AND FEDERAL RESERVED WATER RIGHTS.

COMPLETE DETAILS REGARDING THE DNRC PREPARATION OF THIS INTERLOCUTORY DECREE AND RELATED MATERIALS CAN BE REVIEWED AT THE OFFICE LOCATIONS IDENTIFIED IN THE DOCUMENT ENTITLED "NOTICE OF ENTRY OF INTERLOCUTORY DECREE AND NOTICE OF AVAILABILITY."

SEE GENERAL FINDINGS OF FACT AND CONCLUSIONS OF LAW FOR FURTHER EXPLANATION OF YOUR CLAIMED WATER RIGHT. THESE FINDINGS CAN BE FOUND AS INDICATED IN THE DOCUMENT ENTITLED "NOTICE OF ENTRY OF INTERLOCUTORY DECREE AND NOTICE OF AVAILABILITY." IF YOU NEED OBJECTION FORMS, OR HAVE QUESTIONS ABOUT WATER COURT PROCEDURES OR CHANGES TO YOUR RIGHT, YOU CAN CONTACT THE WATER COURT BY CALLING 1-800-624-3270 (WITHIN MONTANA ONLY) OR 1-406-586-4364, OR BY WRITING TO P.O. BOX 1389, BOZEMAN, MT 59771-1389.

**INTERLOCUTORY DECREE
SMITH RIVER
BASIN 41J
ABSTRACT OF WATER RIGHT CLAIM**

IMPORTANT NOTICE

YOUR WATER RIGHT AS SHOWN ON THIS ABSTRACT MAY HAVE CHANGES FROM YOUR WATER RIGHT AS CLAIMED OR AMENDED. AN ASTERISK (*) HAS BEEN PLACED NEXT TO EACH ITEM CHANGED BY THE MONTANA WATER COURT OR BY THE DEPARTMENT OF NATURAL RESOURCES AND CONSERVATION (DNRC) DURING THE PREPARATION OF THIS INTERLOCUTORY DECREE. THESE CHANGES ARE AUTHORIZED BY THE MONTANA SUPREME COURT WATER RIGHT CLAIMS EXAMINATION RULES OR BY ORDER OF THE WATER COURT.

OBJECTIONS MAY BE FILED ACCORDING TO THE PROCEDURES OUTLINED IN THE DOCUMENT ENTITLED "NOTICE OF ENTRY OF INTERLOCUTORY DECREE AND NOTICE OF AVAILABILITY."

Water Right Number: 41J 30135523 STATEMENT OF CLAIM
Version: 1 -- ORIGINAL RIGHT
Status: ACTIVE

Owners: DANA RANCH CO INC
PO BOX 499
LAREDO, TX 78042-0449

Priority Date: APRIL 21, 1898

Type of Historical Right: USE

Purpose (Use): STOCK

***Flow Rate:** A SPECIFIC FLOW RATE HAS NOT BEEN DECREED BECAUSE THIS USE CONSISTS OF STOCK DRINKING DIRECTLY FROM THE SOURCE, OR FROM A DITCH SYSTEM. THE FLOW RATE IS LIMITED TO THE MINIMUM AMOUNT HISTORICALLY NECESSARY TO SUSTAIN THIS PURPOSE.

***Volume:** THIS RIGHT INCLUDES THE AMOUNT OF WATER CONSUMPTIVELY USED FOR STOCKWATERING PURPOSES AT THE RATE OF 30 GALLONS PER DAY PER ANIMAL UNIT. ANIMAL UNITS SHALL BE BASED ON REASONABLE CARRYING CAPACITY AND HISTORICAL USE OF THE AREA SERVICED BY THIS WATER SOURCE.

***Source Name:** SPRING, UNNAMED TRIBUTARY OF PORCUPINE CREEK
Source Type: SURFACE WATER

Point of Diversion and Means of Diversion:

<u>ID</u>	<u>Govt Lot</u>	<u>Qtr Sec</u>	<u>Sec</u>	<u>Twp</u>	<u>Rge</u>	<u>County</u>
1		NESESW	13	15N	2E	CASCADE

Period of Diversion: JANUARY 1 TO DECEMBER 31

Diversion Means: LIVESTOCK DIRECT FROM SOURCE

Period of Use: JANUARY 1 TO DECEMBER 31

Place of Use:

<u>ID</u>	<u>Acres</u>	<u>Govt Lot</u>	<u>Qtr Sec</u>	<u>Sec</u>	<u>Twp</u>	<u>Rge</u>	<u>County</u>
1			NESESW	13	15N	2E	CASCADE

Remarks:

THE FOLLOWING ISSUES WERE IDENTIFIED BY THE DNRC DURING ITS EXAMINATION OF THIS WATER RIGHT CLAIM.

THIS CLAIM NUMBER WAS NOT INCLUDED IN THE BASIN 41J DECREE ISSUED 12/16/2010.

A BETTER UNDERSTANDING OF YOUR CLAIMED WATER RIGHT CAN BE OBTAINED BY COMPARING YOUR RIGHT WITH OTHER CLAIMS IN THE BASIN. FOR EXAMPLE, COMPARE PRIORITY DATES, FLOW RATES, VOLUMES, OR ACRES IRRIGATED. ALSO, YOUR WATER RIGHT MAY BE SUBJECT TO WATER RIGHTS IN ADJOINING SUBBASINS OR BASINS AS WELL AS BEING SUBJECT TO OTHER RIGHTS ON YOUR SOURCE OF SUPPLY. FINALLY, YOUR WATER RIGHT MAY BE SUBJECT TO INDIAN RESERVED AND FEDERAL RESERVED WATER RIGHTS.

COMPLETE DETAILS REGARDING THE DNRC PREPARATION OF THIS INTERLOCUTORY DECREE AND RELATED MATERIALS CAN BE REVIEWED AT THE OFFICE LOCATIONS IDENTIFIED IN THE DOCUMENT ENTITLED "NOTICE OF ENTRY OF INTERLOCUTORY DECREE AND NOTICE OF AVAILABILITY."

SEE GENERAL FINDINGS OF FACT AND CONCLUSIONS OF LAW FOR FURTHER EXPLANATION OF YOUR CLAIMED WATER RIGHT. THESE FINDINGS CAN BE FOUND AS INDICATED IN THE DOCUMENT ENTITLED "NOTICE OF ENTRY OF INTERLOCUTORY DECREE AND NOTICE OF AVAILABILITY." IF YOU NEED OBJECTION FORMS, OR HAVE QUESTIONS ABOUT WATER COURT PROCEDURES OR CHANGES TO YOUR RIGHT, YOU CAN CONTACT THE WATER COURT BY CALLING 1-800-624-3270 (WITHIN MONTANA ONLY) OR 1-406-586-4364, OR BY WRITING TO P.O. BOX 1389, BOZEMAN, MT 59771-1389.

**INTERLOCUTORY DECREE
SMITH RIVER
BASIN 41J
ABSTRACT OF WATER RIGHT CLAIM**

IMPORTANT NOTICE

YOUR WATER RIGHT AS SHOWN ON THIS ABSTRACT MAY HAVE CHANGES FROM YOUR WATER RIGHT AS CLAIMED OR AMENDED. AN ASTERISK (*) HAS BEEN PLACED NEXT TO EACH ITEM CHANGED BY THE MONTANA WATER COURT OR BY THE DEPARTMENT OF NATURAL RESOURCES AND CONSERVATION (DNRC) DURING THE PREPARATION OF THIS INTERLOCUTORY DECREE. THESE CHANGES ARE AUTHORIZED BY THE MONTANA SUPREME COURT WATER RIGHT CLAIMS EXAMINATION RULES OR BY ORDER OF THE WATER COURT.

OBJECTIONS MAY BE FILED ACCORDING TO THE PROCEDURES OUTLINED IN THE DOCUMENT ENTITLED "NOTICE OF ENTRY OF INTERLOCUTORY DECREE AND NOTICE OF AVAILABILITY."

Water Right Number: 41J 30135525 STATEMENT OF CLAIM

Version: 1 -- ORIGINAL RIGHT

Status: ACTIVE

Owners: DANA RANCH CO INC
PO BOX 499
LAREDO, TX 78042-0449

Priority Date: APRIL 21, 1898

Type of Historical Right: USE

Purpose (Use): STOCK

***Flow Rate:** A SPECIFIC FLOW RATE HAS NOT BEEN DECREED BECAUSE THIS USE CONSISTS OF STOCK DRINKING DIRECTLY FROM THE SOURCE, OR FROM A DITCH SYSTEM. THE FLOW RATE IS LIMITED TO THE MINIMUM AMOUNT HISTORICALLY NECESSARY TO SUSTAIN THIS PURPOSE.

***Volume:** THIS RIGHT INCLUDES THE AMOUNT OF WATER CONSUMPTIVELY USED FOR STOCKWATERING PURPOSES AT THE RATE OF 30 GALLONS PER DAY PER ANIMAL UNIT. ANIMAL UNITS SHALL BE BASED ON REASONABLE CARRYING CAPACITY AND HISTORICAL USE OF THE AREA SERVICED BY THIS WATER SOURCE.

***Source Name:** SPRING, UNNAMED TRIBUTARY OF PORCUPINE CREEK

Source Type: SURFACE WATER

Point of Diversion and Means of Diversion:

<u>ID</u>	<u>Govt Lot</u>	<u>Qtr Sec</u>	<u>Sec</u>	<u>Twp</u>	<u>Rge</u>	<u>County</u>
1		NESESE	13	15N	2E	CASCADE

Period of Diversion: JANUARY 1 TO DECEMBER 31

Diversion Means: LIVESTOCK DIRECT FROM SOURCE

Period of Use: JANUARY 1 TO DECEMBER 31

Place of Use:

<u>ID</u>	<u>Acres</u>	<u>Govt Lot</u>	<u>Qtr Sec</u>	<u>Sec</u>	<u>Twp</u>	<u>Rge</u>	<u>County</u>
1			NESESE	13	15N	2E	CASCADE

Remarks:

THE FOLLOWING ISSUES WERE IDENTIFIED BY THE DNRC DURING ITS EXAMINATION OF THIS WATER RIGHT CLAIM.

THIS CLAIM NUMBER WAS NOT INCLUDED IN THE BASIN 41J DECREE ISSUED 12/16/2010.

A BETTER UNDERSTANDING OF YOUR CLAIMED WATER RIGHT CAN BE OBTAINED BY COMPARING YOUR RIGHT WITH OTHER CLAIMS IN THE BASIN. FOR EXAMPLE, COMPARE PRIORITY DATES, FLOW RATES, VOLUMES, OR ACRES IRRIGATED. ALSO, YOUR WATER RIGHT MAY BE SUBJECT TO WATER RIGHTS IN ADJOINING SUBBASINS OR BASINS AS WELL AS BEING SUBJECT TO OTHER RIGHTS ON YOUR SOURCE OF SUPPLY. FINALLY, YOUR WATER RIGHT MAY BE SUBJECT TO INDIAN RESERVED AND FEDERAL RESERVED WATER RIGHTS.

COMPLETE DETAILS REGARDING THE DNRC PREPARATION OF THIS INTERLOCUTORY DECREE AND RELATED MATERIALS CAN BE REVIEWED AT THE OFFICE LOCATIONS IDENTIFIED IN THE DOCUMENT ENTITLED "NOTICE OF ENTRY OF INTERLOCUTORY DECREE AND NOTICE OF AVAILABILITY."

SEE GENERAL FINDINGS OF FACT AND CONCLUSIONS OF LAW FOR FURTHER EXPLANATION OF YOUR CLAIMED WATER RIGHT. THESE FINDINGS CAN BE FOUND AS INDICATED IN THE DOCUMENT ENTITLED "NOTICE OF ENTRY OF INTERLOCUTORY DECREE AND NOTICE OF AVAILABILITY." IF YOU NEED OBJECTION FORMS, OR HAVE QUESTIONS ABOUT WATER COURT PROCEDURES OR CHANGES TO YOUR RIGHT, YOU CAN CONTACT THE WATER COURT BY CALLING 1-800-624-3270 (WITHIN MONTANA ONLY) OR 1-406-586-4364, OR BY WRITING TO P.O. BOX 1389, BOZEMAN, MT 59771-1389.

**INTERLOCUTORY DECREE
SMITH RIVER
BASIN 41J
ABSTRACT OF WATER RIGHT CLAIM**

IMPORTANT NOTICE

YOUR WATER RIGHT AS SHOWN ON THIS ABSTRACT MAY HAVE CHANGES FROM YOUR WATER RIGHT AS CLAIMED OR AMENDED. AN ASTERISK (*) HAS BEEN PLACED NEXT TO EACH ITEM CHANGED BY THE MONTANA WATER COURT OR BY THE DEPARTMENT OF NATURAL RESOURCES AND CONSERVATION (DNRC) DURING THE PREPARATION OF THIS INTERLOCUTORY DECREE. THESE CHANGES ARE AUTHORIZED BY THE MONTANA SUPREME COURT WATER RIGHT CLAIMS EXAMINATION RULES OR BY ORDER OF THE WATER COURT.

OBJECTIONS MAY BE FILED ACCORDING TO THE PROCEDURES OUTLINED IN THE DOCUMENT ENTITLED "NOTICE OF ENTRY OF INTERLOCUTORY DECREE AND NOTICE OF AVAILABILITY."

Water Right Number: 41J 30135529 STATEMENT OF CLAIM
Version: 1 -- ORIGINAL RIGHT
Status: ACTIVE

Owners: DANA RANCH CO INC
PO BOX 499
LAREDO, TX 78042-0449

Priority Date: APRIL 21, 1898

Type of Historical Right: USE

Purpose (Use): STOCK

***Flow Rate:** A SPECIFIC FLOW RATE HAS NOT BEEN DECREED BECAUSE THIS USE CONSISTS OF STOCK DRINKING DIRECTLY FROM THE SOURCE, OR FROM A DITCH SYSTEM. THE FLOW RATE IS LIMITED TO THE MINIMUM AMOUNT HISTORICALLY NECESSARY TO SUSTAIN THIS PURPOSE.

***Volume:** THIS RIGHT INCLUDES THE AMOUNT OF WATER CONSUMPTIVELY USED FOR STOCKWATERING PURPOSES AT THE RATE OF 30 GALLONS PER DAY PER ANIMAL UNIT. ANIMAL UNITS SHALL BE BASED ON REASONABLE CARRYING CAPACITY AND HISTORICAL USE OF THE AREA SERVICED BY THIS WATER SOURCE.

***Source Name:** SPRING, UNNAMED TRIBUTARY OF PORCUPINE CREEK
Source Type: SURFACE WATER

Point of Diversion and Means of Diversion:

<u>ID</u>	<u>Govt Lot</u>	<u>Qtr Sec</u>	<u>Sec</u>	<u>Twp</u>	<u>Rge</u>	<u>County</u>
1		NESENE	13	15N	2E	CASCADE

Period of Diversion: JANUARY 1 TO DECEMBER 31

Diversion Means: LIVESTOCK DIRECT FROM SOURCE

Period of Use: JANUARY 1 TO DECEMBER 31

Place of Use:

<u>ID</u>	<u>Acres</u>	<u>Govt Lot</u>	<u>Qtr Sec</u>	<u>Sec</u>	<u>Twp</u>	<u>Rge</u>	<u>County</u>
1			NESENE	13	15N	2E	CASCADE

Remarks:

THE FOLLOWING ISSUES WERE IDENTIFIED BY THE DNRC DURING ITS EXAMINATION OF THIS WATER RIGHT CLAIM.

THIS CLAIM NUMBER WAS NOT INCLUDED IN THE BASIN 41J DECREE ISSUED 12/16/2010.

A BETTER UNDERSTANDING OF YOUR CLAIMED WATER RIGHT CAN BE OBTAINED BY COMPARING YOUR RIGHT WITH OTHER CLAIMS IN THE BASIN. FOR EXAMPLE, COMPARE PRIORITY DATES, FLOW RATES, VOLUMES, OR ACRES IRRIGATED. ALSO, YOUR WATER RIGHT MAY BE SUBJECT TO WATER RIGHTS IN ADJOINING SUBBASINS OR BASINS AS WELL AS BEING SUBJECT TO OTHER RIGHTS ON YOUR SOURCE OF SUPPLY. FINALLY, YOUR WATER RIGHT MAY BE SUBJECT TO INDIAN RESERVED AND FEDERAL RESERVED WATER RIGHTS.

COMPLETE DETAILS REGARDING THE DNRC PREPARATION OF THIS INTERLOCUTORY DECREE AND RELATED MATERIALS CAN BE REVIEWED AT THE OFFICE LOCATIONS IDENTIFIED IN THE DOCUMENT ENTITLED "NOTICE OF ENTRY OF INTERLOCUTORY DECREE AND NOTICE OF AVAILABILITY."

SEE GENERAL FINDINGS OF FACT AND CONCLUSIONS OF LAW FOR FURTHER EXPLANATION OF YOUR CLAIMED WATER RIGHT. THESE FINDINGS CAN BE FOUND AS INDICATED IN THE DOCUMENT ENTITLED "NOTICE OF ENTRY OF INTERLOCUTORY DECREE AND NOTICE OF AVAILABILITY." IF YOU NEED OBJECTION FORMS, OR HAVE QUESTIONS ABOUT WATER COURT PROCEDURES OR CHANGES TO YOUR RIGHT, YOU CAN CONTACT THE WATER COURT BY CALLING 1-800-624-3270 (WITHIN MONTANA ONLY) OR 1-406-586-4364, OR BY WRITING TO P.O. BOX 1389, BOZEMAN, MT 59771-1389.

**INTERLOCUTORY DECREE
SMITH RIVER
BASIN 41J
ABSTRACT OF WATER RIGHT CLAIM**

IMPORTANT NOTICE

YOUR WATER RIGHT AS SHOWN ON THIS ABSTRACT MAY HAVE CHANGES FROM YOUR WATER RIGHT AS CLAIMED OR AMENDED. AN ASTERISK (*) HAS BEEN PLACED NEXT TO EACH ITEM CHANGED BY THE MONTANA WATER COURT OR BY THE DEPARTMENT OF NATURAL RESOURCES AND CONSERVATION (DNRC) DURING THE PREPARATION OF THIS INTERLOCUTORY DECREE. THESE CHANGES ARE AUTHORIZED BY THE MONTANA SUPREME COURT WATER RIGHT CLAIMS EXAMINATION RULES OR BY ORDER OF THE WATER COURT.

OBJECTIONS MAY BE FILED ACCORDING TO THE PROCEDURES OUTLINED IN THE DOCUMENT ENTITLED "NOTICE OF ENTRY OF INTERLOCUTORY DECREE AND NOTICE OF AVAILABILITY."

Water Right Number: 41J 30135545 STATEMENT OF CLAIM
Version: 1 -- ORIGINAL RIGHT
Status: ACTIVE

Owners: KICKING BULL LLC
PO BOX 1866
BOZEMAN, MT 59771-1866

Priority Date: DECEMBER 31, 1880

Type of Historical Right: FILED

Purpose (Use): STOCK

***Flow Rate:** A SPECIFIC FLOW RATE HAS NOT BEEN DECREED BECAUSE THIS USE CONSISTS OF STOCK DRINKING DIRECTLY FROM THE SOURCE, OR FROM A DITCH SYSTEM. THE FLOW RATE IS LIMITED TO THE MINIMUM AMOUNT HISTORICALLY NECESSARY TO SUSTAIN THIS PURPOSE.

***Volume:** THIS RIGHT INCLUDES THE AMOUNT OF WATER CONSUMPTIVELY USED FOR STOCKWATERING PURPOSES AT THE RATE OF 30 GALLONS PER DAY PER ANIMAL UNIT. ANIMAL UNITS SHALL BE BASED ON REASONABLE CARRYING CAPACITY AND HISTORICAL USE OF THE AREA SERVICED BY THIS WATER SOURCE.

Source Name: BLACKTAIL CREEK
Source Type: SURFACE WATER

***Point of Diversion and Means of Diversion:**

<u>ID</u>	<u>Govt Lot</u>	<u>Qtr</u>	<u>Sec</u>	<u>Twp</u>	<u>Rge</u>	<u>County</u>
1		N2	15	13N	4E	MEAGHER

Period of Diversion: JANUARY 1 TO DECEMBER 31

Diversion Means: LIVESTOCK DIRECT FROM SOURCE

2		N2	16	13N	4E	MEAGHER
---	--	----	----	-----	----	---------

Period of Diversion: JANUARY 1 TO DECEMBER 31

Diversion Means: LIVESTOCK DIRECT FROM SOURCE

3 N2NW 17 13N 4E MEAGHER

Period of Diversion: JANUARY 1 TO DECEMBER 31

Diversion Means: LIVESTOCK DIRECT FROM SOURCE

Period of Use: JANUARY 1 TO DECEMBER 31

***Place of Use:**

<u>ID</u>	<u>Acres</u>	<u>Govt Lot</u>	<u>Qtr Sec</u>	<u>Sec</u>	<u>Twp</u>	<u>Rge</u>	<u>County</u>
1			N2	15	13N	4E	MEAGHER
2			N2	16	13N	4E	MEAGHER
3			N2NW	17	13N	4E	MEAGHER

Remarks:

THE FOLLOWING ISSUES WERE IDENTIFIED BY THE DNRC DURING ITS EXAMINATION OF THIS WATER RIGHT CLAIM.

THIS CLAIM NUMBER WAS NOT INCLUDED IN THE BASIN 41J DECREE ISSUED 12/16/2010.

THE TYPE OF HISTORICAL RIGHT MAY BE QUESTIONABLE. DOCUMENTATION SUBMITTED WITH THE CLAIM INDICATES A FILED APPROPRIATION RIGHT.

A BETTER UNDERSTANDING OF YOUR CLAIMED WATER RIGHT CAN BE OBTAINED BY COMPARING YOUR RIGHT WITH OTHER CLAIMS IN THE BASIN. FOR EXAMPLE, COMPARE PRIORITY DATES, FLOW RATES, VOLUMES, OR ACRES IRRIGATED. ALSO, YOUR WATER RIGHT MAY BE SUBJECT TO WATER RIGHTS IN ADJOINING SUBBASINS OR BASINS AS WELL AS BEING SUBJECT TO OTHER RIGHTS ON YOUR SOURCE OF SUPPLY. FINALLY, YOUR WATER RIGHT MAY BE SUBJECT TO INDIAN RESERVED AND FEDERAL RESERVED WATER RIGHTS.

COMPLETE DETAILS REGARDING THE DNRC PREPARATION OF THIS INTERLOCUTORY DECREE AND RELATED MATERIALS CAN BE REVIEWED AT THE OFFICE LOCATIONS IDENTIFIED IN THE DOCUMENT ENTITLED "NOTICE OF ENTRY OF INTERLOCUTORY DECREE AND NOTICE OF AVAILABILITY."

SEE GENERAL FINDINGS OF FACT AND CONCLUSIONS OF LAW FOR FURTHER EXPLANATION OF YOUR CLAIMED WATER RIGHT. THESE FINDINGS CAN BE FOUND AS INDICATED IN THE DOCUMENT ENTITLED "NOTICE OF ENTRY OF INTERLOCUTORY DECREE AND NOTICE OF AVAILABILITY." IF YOU NEED OBJECTION FORMS, OR HAVE QUESTIONS ABOUT WATER COURT PROCEDURES OR CHANGES TO YOUR RIGHT, YOU CAN CONTACT THE WATER COURT BY CALLING 1-800-624-3270 (WITHIN MONTANA ONLY) OR 1-406-586-4364, OR BY WRITING TO P.O. BOX 1389, BOZEMAN, MT 59771-1389.

**INTERLOCUTORY DECREE
SMITH RIVER
BASIN 41J
ABSTRACT OF WATER RIGHT CLAIM**

IMPORTANT NOTICE

YOUR WATER RIGHT AS SHOWN ON THIS ABSTRACT MAY HAVE CHANGES FROM YOUR WATER RIGHT AS CLAIMED OR AMENDED. AN ASTERISK (*) HAS BEEN PLACED NEXT TO EACH ITEM CHANGED BY THE MONTANA WATER COURT OR BY THE DEPARTMENT OF NATURAL RESOURCES AND CONSERVATION (DNRC) DURING THE PREPARATION OF THIS INTERLOCUTORY DECREE. THESE CHANGES ARE AUTHORIZED BY THE MONTANA SUPREME COURT WATER RIGHT CLAIMS EXAMINATION RULES OR BY ORDER OF THE WATER COURT.

OBJECTIONS MAY BE FILED ACCORDING TO THE PROCEDURES OUTLINED IN THE DOCUMENT ENTITLED "NOTICE OF ENTRY OF INTERLOCUTORY DECREE AND NOTICE OF AVAILABILITY."

Water Right Number: 41J 30135547 STATEMENT OF CLAIM
Version: 1 -- ORIGINAL RIGHT
Status: ACTIVE

Owners: KICKING BULL LLC
PO BOX 1866
BOZEMAN, MT 59771-1866

Priority Date: DECEMBER 31, 1880

Type of Historical Right: FILED

Purpose (Use): STOCK

***Flow Rate:** A SPECIFIC FLOW RATE HAS NOT BEEN DECREED BECAUSE THIS USE CONSISTS OF STOCK DRINKING DIRECTLY FROM THE SOURCE, OR FROM A DITCH SYSTEM. THE FLOW RATE IS LIMITED TO THE MINIMUM AMOUNT HISTORICALLY NECESSARY TO SUSTAIN THIS PURPOSE.

***Volume:** THIS RIGHT INCLUDES THE AMOUNT OF WATER CONSUMPTIVELY USED FOR STOCKWATERING PURPOSES AT THE RATE OF 30 GALLONS PER DAY PER ANIMAL UNIT. ANIMAL UNITS SHALL BE BASED ON REASONABLE CARRYING CAPACITY AND HISTORICAL USE OF THE AREA SERVICED BY THIS WATER SOURCE.

Source Name: DITCH CREEK

Source Type: SURFACE WATER

***Point of Diversion and Means of Diversion:**

<u>ID</u>	<u>Govt Lot</u>	<u>Qtr</u>	<u>Sec</u>	<u>Twp</u>	<u>Rge</u>	<u>County</u>
1		N2	2	13N	4E	MEAGHER

Period of Diversion: JANUARY 1 TO DECEMBER 31

Diversion Means: LIVESTOCK DIRECT FROM SOURCE

2		S2	28	14N	4E	MEAGHER
---	--	----	----	-----	----	---------

Period of Diversion: JANUARY 1 TO DECEMBER 31

Diversion Means: LIVESTOCK DIRECT FROM SOURCE

3		S2	29	14N	4E	MEAGHER
	Period of Diversion:	JANUARY 1 TO DECEMBER 31				
	Diversion Means:	LIVESTOCK DIRECT FROM SOURCE				
4			31	14N	4E	MEAGHER
	Period of Diversion:	JANUARY 1 TO DECEMBER 31				
	Diversion Means:	LIVESTOCK DIRECT FROM SOURCE				
5			32	14N	4E	MEAGHER
	Period of Diversion:	JANUARY 1 TO DECEMBER 31				
	Diversion Means:	LIVESTOCK DIRECT FROM SOURCE				
6			33	14N	4E	MEAGHER
	Period of Diversion:	JANUARY 1 TO DECEMBER 31				
	Diversion Means:	LIVESTOCK DIRECT FROM SOURCE				
7			34	14N	4E	MEAGHER
	Period of Diversion:	JANUARY 1 TO DECEMBER 31				
	Diversion Means:	LIVESTOCK DIRECT FROM SOURCE				

Period of Use: JANUARY 1 TO DECEMBER 31

***Place of Use:**

<u>ID</u>	<u>Acres</u>	<u>Govt Lot</u>	<u>Qtr</u>	<u>Sec</u>	<u>Twp</u>	<u>Rge</u>	<u>County</u>
1			N2	2	13N	4E	MEAGHER
2			S2	28	14N	4E	MEAGHER
3			S2	29	14N	4E	MEAGHER
4				31	14N	4E	MEAGHER
5				32	14N	4E	MEAGHER
6				33	14N	4E	MEAGHER
7				34	14N	4E	MEAGHER

Remarks:

THE FOLLOWING ISSUES WERE IDENTIFIED BY THE DNRC DURING ITS EXAMINATION OF THIS WATER RIGHT CLAIM.

THIS CLAIM NUMBER WAS NOT INCLUDED IN THE BASIN 41J DECREE ISSUED 12/16/2010.

THE TYPE OF HISTORICAL RIGHT MAY BE QUESTIONABLE. DOCUMENTATION SUBMITTED WITH THE CLAIM INDICATES A FILED APPROPRIATION RIGHT.

A BETTER UNDERSTANDING OF YOUR CLAIMED WATER RIGHT CAN BE OBTAINED BY COMPARING YOUR RIGHT WITH OTHER CLAIMS IN THE BASIN. FOR EXAMPLE, COMPARE PRIORITY DATES, FLOW RATES, VOLUMES, OR ACRES IRRIGATED. ALSO, YOUR WATER RIGHT MAY BE SUBJECT TO WATER RIGHTS IN ADJOINING SUBBASINS OR BASINS AS WELL AS BEING SUBJECT TO OTHER RIGHTS ON YOUR SOURCE OF SUPPLY. FINALLY, YOUR WATER RIGHT MAY BE SUBJECT TO INDIAN RESERVED AND FEDERAL RESERVED WATER RIGHTS.

COMPLETE DETAILS REGARDING THE DNRC PREPARATION OF THIS INTERLOCUTORY DECREE AND RELATED MATERIALS CAN BE REVIEWED AT THE OFFICE LOCATIONS IDENTIFIED IN THE DOCUMENT ENTITLED "NOTICE OF ENTRY OF INTERLOCUTORY DECREE AND NOTICE OF AVAILABILITY."

SEE GENERAL FINDINGS OF FACT AND CONCLUSIONS OF LAW FOR FURTHER EXPLANATION OF YOUR CLAIMED WATER RIGHT. THESE FINDINGS CAN BE FOUND AS INDICATED IN THE DOCUMENT ENTITLED "NOTICE OF ENTRY OF INTERLOCUTORY DECREE AND NOTICE OF AVAILABILITY." IF YOU NEED OBJECTION FORMS, OR HAVE QUESTIONS ABOUT WATER COURT PROCEDURES OR CHANGES TO YOUR RIGHT, YOU CAN CONTACT THE WATER COURT BY CALLING 1-800-624-3270 (WITHIN MONTANA ONLY) OR 1-406-586-4364, OR BY WRITING TO P.O. BOX 1389, BOZEMAN, MT 59771-1389.

**INTERLOCUTORY DECREE
SMITH RIVER
BASIN 41J
ABSTRACT OF WATER RIGHT CLAIM**

IMPORTANT NOTICE

YOUR WATER RIGHT AS SHOWN ON THIS ABSTRACT MAY HAVE CHANGES FROM YOUR WATER RIGHT AS CLAIMED OR AMENDED. AN ASTERISK (*) HAS BEEN PLACED NEXT TO EACH ITEM CHANGED BY THE MONTANA WATER COURT OR BY THE DEPARTMENT OF NATURAL RESOURCES AND CONSERVATION (DNRC) DURING THE PREPARATION OF THIS INTERLOCUTORY DECREE. THESE CHANGES ARE AUTHORIZED BY THE MONTANA SUPREME COURT WATER RIGHT CLAIMS EXAMINATION RULES OR BY ORDER OF THE WATER COURT.

OBJECTIONS MAY BE FILED ACCORDING TO THE PROCEDURES OUTLINED IN THE DOCUMENT ENTITLED "NOTICE OF ENTRY OF INTERLOCUTORY DECREE AND NOTICE OF AVAILABILITY."

Water Right Number: 41J 30135548 STATEMENT OF CLAIM
Version: 1 -- ORIGINAL RIGHT
Status: ACTIVE

Owners: KICKING BULL LLC
PO BOX 1866
BOZEMAN, MT 59771-1866

Priority Date: DECEMBER 31, 1880

Type of Historical Right: USE

Purpose (Use): STOCK

***Flow Rate:** A SPECIFIC FLOW RATE HAS NOT BEEN DECREED BECAUSE THIS USE CONSISTS OF STOCK DRINKING DIRECTLY FROM THE SOURCE, OR FROM A DITCH SYSTEM. THE FLOW RATE IS LIMITED TO THE MINIMUM AMOUNT HISTORICALLY NECESSARY TO SUSTAIN THIS PURPOSE.

***Volume:** THIS RIGHT INCLUDES THE AMOUNT OF WATER CONSUMPTIVELY USED FOR STOCKWATERING PURPOSES AT THE RATE OF 30 GALLONS PER DAY PER ANIMAL UNIT. ANIMAL UNITS SHALL BE BASED ON REASONABLE CARRYING CAPACITY AND HISTORICAL USE OF THE AREA SERVICED BY THIS WATER SOURCE.

Source Name: SMITH RIVER

Source Type: SURFACE WATER

***Point of Diversion and Means of Diversion:**

<u>ID</u>	<u>Govt Lot</u>	<u>Qtr Sec</u>	<u>Sec</u>	<u>Twp</u>	<u>Rge</u>	<u>County</u>
1		E2	31	14N	4E	MEAGHER

Period of Diversion: JANUARY 1 TO DECEMBER 31

Diversion Means: LIVESTOCK DIRECT FROM SOURCE

Period of Use: JANUARY 1 TO DECEMBER 31

***Place of Use:**

<u>ID</u>	<u>Acres</u>	<u>Govt Lot</u>	<u>Qtr Sec</u>	<u>Sec</u>	<u>Twp</u>	<u>Rge</u>	<u>County</u>
1			E2	31	14N	4E	MEAGHER

Remarks:

THE FOLLOWING ISSUES WERE IDENTIFIED BY THE DNRC DURING ITS EXAMINATION OF THIS WATER RIGHT CLAIM.

THIS CLAIM NUMBER WAS NOT INCLUDED IN THE BASIN 41J DECREE ISSUED 12/16/2010.

A BETTER UNDERSTANDING OF YOUR CLAIMED WATER RIGHT CAN BE OBTAINED BY COMPARING YOUR RIGHT WITH OTHER CLAIMS IN THE BASIN. FOR EXAMPLE, COMPARE PRIORITY DATES, FLOW RATES, VOLUMES, OR ACRES IRRIGATED. ALSO, YOUR WATER RIGHT MAY BE SUBJECT TO WATER RIGHTS IN ADJOINING SUBBASINS OR BASINS AS WELL AS BEING SUBJECT TO OTHER RIGHTS ON YOUR SOURCE OF SUPPLY. FINALLY, YOUR WATER RIGHT MAY BE SUBJECT TO INDIAN RESERVED AND FEDERAL RESERVED WATER RIGHTS.

COMPLETE DETAILS REGARDING THE DNRC PREPARATION OF THIS INTERLOCUTORY DECREE AND RELATED MATERIALS CAN BE REVIEWED AT THE OFFICE LOCATIONS IDENTIFIED IN THE DOCUMENT ENTITLED "NOTICE OF ENTRY OF INTERLOCUTORY DECREE AND NOTICE OF AVAILABILITY."

SEE GENERAL FINDINGS OF FACT AND CONCLUSIONS OF LAW FOR FURTHER EXPLANATION OF YOUR CLAIMED WATER RIGHT. THESE FINDINGS CAN BE FOUND AS INDICATED IN THE DOCUMENT ENTITLED "NOTICE OF ENTRY OF INTERLOCUTORY DECREE AND NOTICE OF AVAILABILITY." IF YOU NEED OBJECTION FORMS, OR HAVE QUESTIONS ABOUT WATER COURT PROCEDURES OR CHANGES TO YOUR RIGHT, YOU CAN CONTACT THE WATER COURT BY CALLING 1-800-624-3270 (WITHIN MONTANA ONLY) OR 1-406-586-4364, OR BY WRITING TO P.O. BOX 1389, BOZEMAN, MT 59771-1389.

**INTERLOCUTORY DECREE
SMITH RIVER
BASIN 41J
ABSTRACT OF WATER RIGHT CLAIM**

IMPORTANT NOTICE

YOUR WATER RIGHT AS SHOWN ON THIS ABSTRACT MAY HAVE CHANGES FROM YOUR WATER RIGHT AS CLAIMED OR AMENDED. AN ASTERISK (*) HAS BEEN PLACED NEXT TO EACH ITEM CHANGED BY THE MONTANA WATER COURT OR BY THE DEPARTMENT OF NATURAL RESOURCES AND CONSERVATION (DNRC) DURING THE PREPARATION OF THIS INTERLOCUTORY DECREE. THESE CHANGES ARE AUTHORIZED BY THE MONTANA SUPREME COURT WATER RIGHT CLAIMS EXAMINATION RULES OR BY ORDER OF THE WATER COURT.

OBJECTIONS MAY BE FILED ACCORDING TO THE PROCEDURES OUTLINED IN THE DOCUMENT ENTITLED "NOTICE OF ENTRY OF INTERLOCUTORY DECREE AND NOTICE OF AVAILABILITY."

Water Right Number: 41J 30135549 STATEMENT OF CLAIM
Version: 1 -- ORIGINAL RIGHT
Status: ACTIVE

Owners: KICKING BULL LLC
PO BOX 1866
BOZEMAN, MT 59771-1866

Priority Date: DECEMBER 31, 1880

Type of Historical Right: USE

Purpose (Use): STOCK

***Flow Rate:** A SPECIFIC FLOW RATE HAS NOT BEEN DECREED BECAUSE THIS USE CONSISTS OF STOCK DRINKING DIRECTLY FROM THE SOURCE, OR FROM A DITCH SYSTEM. THE FLOW RATE IS LIMITED TO THE MINIMUM AMOUNT HISTORICALLY NECESSARY TO SUSTAIN THIS PURPOSE.

***Volume:** THIS RIGHT INCLUDES THE AMOUNT OF WATER CONSUMPTIVELY USED FOR STOCKWATERING PURPOSES AT THE RATE OF 30 GALLONS PER DAY PER ANIMAL UNIT. ANIMAL UNITS SHALL BE BASED ON REASONABLE CARRYING CAPACITY AND HISTORICAL USE OF THE AREA SERVICED BY THIS WATER SOURCE.

Source Name: DRY CANYON

Source Type: SURFACE WATER

***Point of Diversion and Means of Diversion:**

<u>ID</u>	<u>Govt Lot</u>	<u>Qtr</u>	<u>Sec</u>	<u>Twp</u>	<u>Rge</u>	<u>County</u>
1		N2	4	13N	4E	MEAGHER

Period of Diversion: JANUARY 1 TO DECEMBER 31

Diversion Means: LIVESTOCK DIRECT FROM SOURCE

2			32	14N	4E	MEAGHER
---	--	--	----	-----	----	---------

Period of Diversion: JANUARY 1 TO DECEMBER 31

Diversion Means: LIVESTOCK DIRECT FROM SOURCE

3 SW 33 14N 4E MEAGHER

Period of Diversion: JANUARY 1 TO DECEMBER 31

Diversion Means: LIVESTOCK DIRECT FROM SOURCE

Period of Use: JANUARY 1 TO DECEMBER 31

***Place of Use:**

<u>ID</u>	<u>Acres</u>	<u>Govt Lot</u>	<u>Qtr Sec</u>	<u>Sec</u>	<u>Twp</u>	<u>Rge</u>	<u>County</u>
1			N2	4	13N	4E	MEAGHER
2				32	14N	4E	MEAGHER
3			SW	33	14N	4E	MEAGHER

Remarks:

THE FOLLOWING ISSUES WERE IDENTIFIED BY THE DNRC DURING ITS EXAMINATION OF THIS WATER RIGHT CLAIM.

THIS CLAIM NUMBER WAS NOT INCLUDED IN THE BASIN 41J DECREE ISSUED 12/16/2010.

A BETTER UNDERSTANDING OF YOUR CLAIMED WATER RIGHT CAN BE OBTAINED BY COMPARING YOUR RIGHT WITH OTHER CLAIMS IN THE BASIN. FOR EXAMPLE, COMPARE PRIORITY DATES, FLOW RATES, VOLUMES, OR ACRES IRRIGATED. ALSO, YOUR WATER RIGHT MAY BE SUBJECT TO WATER RIGHTS IN ADJOINING SUBBASINS OR BASINS AS WELL AS BEING SUBJECT TO OTHER RIGHTS ON YOUR SOURCE OF SUPPLY. FINALLY, YOUR WATER RIGHT MAY BE SUBJECT TO INDIAN RESERVED AND FEDERAL RESERVED WATER RIGHTS.

COMPLETE DETAILS REGARDING THE DNRC PREPARATION OF THIS INTERLOCUTORY DECREE AND RELATED MATERIALS CAN BE REVIEWED AT THE OFFICE LOCATIONS IDENTIFIED IN THE DOCUMENT ENTITLED "NOTICE OF ENTRY OF INTERLOCUTORY DECREE AND NOTICE OF AVAILABILITY."

SEE GENERAL FINDINGS OF FACT AND CONCLUSIONS OF LAW FOR FURTHER EXPLANATION OF YOUR CLAIMED WATER RIGHT. THESE FINDINGS CAN BE FOUND AS INDICATED IN THE DOCUMENT ENTITLED "NOTICE OF ENTRY OF INTERLOCUTORY DECREE AND NOTICE OF AVAILABILITY." IF YOU NEED OBJECTION FORMS, OR HAVE QUESTIONS ABOUT WATER COURT PROCEDURES OR CHANGES TO YOUR RIGHT, YOU CAN CONTACT THE WATER COURT BY CALLING 1-800-624-3270 (WITHIN MONTANA ONLY) OR 1-406-586-4364, OR BY WRITING TO P.O. BOX 1389, BOZEMAN, MT 59771-1389.

**INTERLOCUTORY DECREE
SMITH RIVER
BASIN 41J
ABSTRACT OF WATER RIGHT CLAIM**

IMPORTANT NOTICE

YOUR WATER RIGHT AS SHOWN ON THIS ABSTRACT MAY HAVE CHANGES FROM YOUR WATER RIGHT AS CLAIMED OR AMENDED. AN ASTERISK (*) HAS BEEN PLACED NEXT TO EACH ITEM CHANGED BY THE MONTANA WATER COURT OR BY THE DEPARTMENT OF NATURAL RESOURCES AND CONSERVATION (DNRC) DURING THE PREPARATION OF THIS INTERLOCUTORY DECREE. THESE CHANGES ARE AUTHORIZED BY THE MONTANA SUPREME COURT WATER RIGHT CLAIMS EXAMINATION RULES OR BY ORDER OF THE WATER COURT.

OBJECTIONS MAY BE FILED ACCORDING TO THE PROCEDURES OUTLINED IN THE DOCUMENT ENTITLED "NOTICE OF ENTRY OF INTERLOCUTORY DECREE AND NOTICE OF AVAILABILITY."

Water Right Number: 41J 30135551 STATEMENT OF CLAIM
Version: 1 -- ORIGINAL RIGHT
Status: ACTIVE

Owners: KICKING BULL LLC
PO BOX 1866
BOZEMAN, MT 59771-1866

Priority Date: JUNE 27, 1922

Type of Historical Right: USE

Purpose (Use): STOCK

***Flow Rate:** A SPECIFIC FLOW RATE HAS NOT BEEN DECREED BECAUSE THIS USE CONSISTS OF STOCK DRINKING DIRECTLY FROM THE SOURCE, OR FROM A DITCH SYSTEM. THE FLOW RATE IS LIMITED TO THE MINIMUM AMOUNT HISTORICALLY NECESSARY TO SUSTAIN THIS PURPOSE.

***Volume:** THIS RIGHT INCLUDES THE AMOUNT OF WATER CONSUMPTIVELY USED FOR STOCKWATERING PURPOSES AT THE RATE OF 30 GALLONS PER DAY PER ANIMAL UNIT. ANIMAL UNITS SHALL BE BASED ON REASONABLE CARRYING CAPACITY AND HISTORICAL USE OF THE AREA SERVICED BY THIS WATER SOURCE.

Source Name: DITCH CREEK

Source Type: SURFACE WATER

Point of Diversion and Means of Diversion:

<u>ID</u>	<u>Govt Lot</u>	<u>Qtr Sec</u>	<u>Sec</u>	<u>Twp</u>	<u>Rge</u>	<u>County</u>
1		S2SE	30	14N	4E	MEAGHER

Period of Diversion: JANUARY 1 TO DECEMBER 31

Diversion Means: LIVESTOCK DIRECT FROM SOURCE

Period of Use: JANUARY 1 TO DECEMBER 31

Place of Use:

<u>ID</u>	<u>Acres</u>	<u>Govt Lot</u>	<u>Qtr Sec</u>	<u>Sec</u>	<u>Twp</u>	<u>Rge</u>	<u>County</u>
1			S2SE	30	14N	4E	MEAGHER

Remarks:

THE FOLLOWING ISSUES WERE IDENTIFIED BY THE DNRC DURING ITS EXAMINATION OF THIS WATER RIGHT CLAIM.

THIS CLAIM NUMBER WAS NOT INCLUDED IN THE BASIN 41J DECREE ISSUED 12/16/2010.

ACCORDING TO CADASTRAL PROPERTY OWNERSHIP RECORDS, AS OF 01/11/2023 , THE PROPERTY ON WHICH THIS WATER RIGHT IS USED APPEARS TO BE OWNED BY USDA FOREST SERVICE, PO BOX 130 BOZEMAN MT 59771-0130.

THE OWNERSHIP OF THIS RIGHT MAY BE QUESTIONABLE. PART OR ALL OF THE PLACE OF USE APPEARS TO BE ON FEDERAL LAND.

A BETTER UNDERSTANDING OF YOUR CLAIMED WATER RIGHT CAN BE OBTAINED BY COMPARING YOUR RIGHT WITH OTHER CLAIMS IN THE BASIN. FOR EXAMPLE, COMPARE PRIORITY DATES, FLOW RATES, VOLUMES, OR ACRES IRRIGATED. ALSO, YOUR WATER RIGHT MAY BE SUBJECT TO WATER RIGHTS IN ADJOINING SUBBASINS OR BASINS AS WELL AS BEING SUBJECT TO OTHER RIGHTS ON YOUR SOURCE OF SUPPLY. FINALLY, YOUR WATER RIGHT MAY BE SUBJECT TO INDIAN RESERVED AND FEDERAL RESERVED WATER RIGHTS.

COMPLETE DETAILS REGARDING THE DNRC PREPARATION OF THIS INTERLOCUTORY DECREE AND RELATED MATERIALS CAN BE REVIEWED AT THE OFFICE LOCATIONS IDENTIFIED IN THE DOCUMENT ENTITLED "NOTICE OF ENTRY OF INTERLOCUTORY DECREE AND NOTICE OF AVAILABILITY."

SEE GENERAL FINDINGS OF FACT AND CONCLUSIONS OF LAW FOR FURTHER EXPLANATION OF YOUR CLAIMED WATER RIGHT. THESE FINDINGS CAN BE FOUND AS INDICATED IN THE DOCUMENT ENTITLED "NOTICE OF ENTRY OF INTERLOCUTORY DECREE AND NOTICE OF AVAILABILITY." IF YOU NEED OBJECTION FORMS, OR HAVE QUESTIONS ABOUT WATER COURT PROCEDURES OR CHANGES TO YOUR RIGHT, YOU CAN CONTACT THE WATER COURT BY CALLING 1-800-624-3270 (WITHIN MONTANA ONLY) OR 1-406-586-4364, OR BY WRITING TO P.O. BOX 1389, BOZEMAN, MT 59771-1389.

**INTERLOCUTORY DECREE
SMITH RIVER
BASIN 41J
ABSTRACT OF WATER RIGHT CLAIM**

IMPORTANT NOTICE

YOUR WATER RIGHT AS SHOWN ON THIS ABSTRACT MAY HAVE CHANGES FROM YOUR WATER RIGHT AS CLAIMED OR AMENDED. AN ASTERISK (*) HAS BEEN PLACED NEXT TO EACH ITEM CHANGED BY THE MONTANA WATER COURT OR BY THE DEPARTMENT OF NATURAL RESOURCES AND CONSERVATION (DNRC) DURING THE PREPARATION OF THIS INTERLOCUTORY DECREE. THESE CHANGES ARE AUTHORIZED BY THE MONTANA SUPREME COURT WATER RIGHT CLAIMS EXAMINATION RULES OR BY ORDER OF THE WATER COURT.

OBJECTIONS MAY BE FILED ACCORDING TO THE PROCEDURES OUTLINED IN THE DOCUMENT ENTITLED "NOTICE OF ENTRY OF INTERLOCUTORY DECREE AND NOTICE OF AVAILABILITY."

Water Right Number: 41J 30135557 STATEMENT OF CLAIM

Version: 1 -- ORIGINAL RIGHT

Status: ACTIVE

Owners: MARGARET A BUCKINGHAM
859 MT HIGHWAY 360
WHITE SULPHUR SPRINGS, MT 59645-9653

STEPHEN G BUCKINGHAM
859 MT HIGHWAY 360
WHITE SULPHUR SPRINGS, MT 59645-9653

***Priority Date:** DECEMBER 31, 1924

***Type of Historical Right:** USE

Purpose (Use): STOCK

***Flow Rate:** A SPECIFIC FLOW RATE HAS NOT BEEN DECREED BECAUSE THIS USE CONSISTS OF STOCK DRINKING DIRECTLY FROM THE SOURCE, OR FROM A DITCH SYSTEM. THE FLOW RATE IS LIMITED TO THE MINIMUM AMOUNT HISTORICALLY NECESSARY TO SUSTAIN THIS PURPOSE.

***Volume:** THIS RIGHT INCLUDES THE AMOUNT OF WATER CONSUMPTIVELY USED FOR STOCKWATERING PURPOSES AT THE RATE OF 30 GALLONS PER DAY PER ANIMAL UNIT. ANIMAL UNITS SHALL BE BASED ON REASONABLE CARRYING CAPACITY AND HISTORICAL USE OF THE AREA SERVICED BY THIS WATER SOURCE.

Source Name: UNNAMED TRIBUTARY OF SMITH RIVER

Source Type: SURFACE WATER

***Point of Diversion and Means of Diversion:**

<u>ID</u>	<u>Govt Lot</u>	<u>Qtr Sec</u>	<u>Sec</u>	<u>Twp</u>	<u>Rge</u>	<u>County</u>
1		W2NENE	35	10N	5E	MEAGHER

Period of Diversion: JANUARY 1 TO DECEMBER 31

Diversion Means: LIVESTOCK DIRECT FROM SOURCE

Period of Use: JANUARY 1 TO DECEMBER 31

***Place of Use:**

<u>ID</u>	<u>Acres</u>	<u>Govt Lot</u>	<u>Qtr Sec</u>	<u>Sec</u>	<u>Twp</u>	<u>Rge</u>	<u>County</u>
1			W2NENE	35	10N	5E	MEAGHER

Remarks:

THE FOLLOWING ISSUES WERE IDENTIFIED BY THE DNRC DURING ITS EXAMINATION OF THIS WATER RIGHT CLAIM.

THIS CLAIM NUMBER WAS NOT INCLUDED IN THE BASIN 41J DECREE ISSUED 12/16/2010.

A BETTER UNDERSTANDING OF YOUR CLAIMED WATER RIGHT CAN BE OBTAINED BY COMPARING YOUR RIGHT WITH OTHER CLAIMS IN THE BASIN. FOR EXAMPLE, COMPARE PRIORITY DATES, FLOW RATES, VOLUMES, OR ACRES IRRIGATED. ALSO, YOUR WATER RIGHT MAY BE SUBJECT TO WATER RIGHTS IN ADJOINING SUBBASINS OR BASINS AS WELL AS BEING SUBJECT TO OTHER RIGHTS ON YOUR SOURCE OF SUPPLY. FINALLY, YOUR WATER RIGHT MAY BE SUBJECT TO INDIAN RESERVED AND FEDERAL RESERVED WATER RIGHTS.

COMPLETE DETAILS REGARDING THE DNRC PREPARATION OF THIS INTERLOCUTORY DECREE AND RELATED MATERIALS CAN BE REVIEWED AT THE OFFICE LOCATIONS IDENTIFIED IN THE DOCUMENT ENTITLED "NOTICE OF ENTRY OF INTERLOCUTORY DECREE AND NOTICE OF AVAILABILITY."

SEE GENERAL FINDINGS OF FACT AND CONCLUSIONS OF LAW FOR FURTHER EXPLANATION OF YOUR CLAIMED WATER RIGHT. THESE FINDINGS CAN BE FOUND AS INDICATED IN THE DOCUMENT ENTITLED "NOTICE OF ENTRY OF INTERLOCUTORY DECREE AND NOTICE OF AVAILABILITY." IF YOU NEED OBJECTION FORMS, OR HAVE QUESTIONS ABOUT WATER COURT PROCEDURES OR CHANGES TO YOUR RIGHT, YOU CAN CONTACT THE WATER COURT BY CALLING 1-800-624-3270 (WITHIN MONTANA ONLY) OR 1-406-586-4364, OR BY WRITING TO P.O. BOX 1389, BOZEMAN, MT 59771-1389.

**INTERLOCUTORY DECREE
SMITH RIVER
BASIN 41J
ABSTRACT OF WATER RIGHT CLAIM**

IMPORTANT NOTICE

YOUR WATER RIGHT AS SHOWN ON THIS ABSTRACT MAY HAVE CHANGES FROM YOUR WATER RIGHT AS CLAIMED OR AMENDED. AN ASTERISK (*) HAS BEEN PLACED NEXT TO EACH ITEM CHANGED BY THE MONTANA WATER COURT OR BY THE DEPARTMENT OF NATURAL RESOURCES AND CONSERVATION (DNRC) DURING THE PREPARATION OF THIS INTERLOCUTORY DECREE. THESE CHANGES ARE AUTHORIZED BY THE MONTANA SUPREME COURT WATER RIGHT CLAIMS EXAMINATION RULES OR BY ORDER OF THE WATER COURT.

OBJECTIONS MAY BE FILED ACCORDING TO THE PROCEDURES OUTLINED IN THE DOCUMENT ENTITLED "NOTICE OF ENTRY OF INTERLOCUTORY DECREE AND NOTICE OF AVAILABILITY."

Water Right Number: 41J 30135558 STATEMENT OF CLAIM

Version: 1 -- ORIGINAL RIGHT

Status: ACTIVE

Owners: MARGARET A BUCKINGHAM
859 MT HIGHWAY 360
WHITE SULPHUR SPRINGS, MT 59645-9653

STEPHEN G BUCKINGHAM
859 MT HIGHWAY 360
WHITE SULPHUR SPRINGS, MT 59645-9653

***Priority Date:** DECEMBER 31, 1924

***Type of Historical Right:** USE

Purpose (Use): STOCK

***Flow Rate:** A SPECIFIC FLOW RATE HAS NOT BEEN DECREED BECAUSE THIS USE CONSISTS OF STOCK DRINKING DIRECTLY FROM THE SOURCE, OR FROM A DITCH SYSTEM. THE FLOW RATE IS LIMITED TO THE MINIMUM AMOUNT HISTORICALLY NECESSARY TO SUSTAIN THIS PURPOSE.

***Volume:** THIS RIGHT INCLUDES THE AMOUNT OF WATER CONSUMPTIVELY USED FOR STOCKWATERING PURPOSES AT THE RATE OF 30 GALLONS PER DAY PER ANIMAL UNIT. ANIMAL UNITS SHALL BE BASED ON REASONABLE CARRYING CAPACITY AND HISTORICAL USE OF THE AREA SERVICED BY THIS WATER SOURCE.

Source Name: UNNAMED TRIBUTARY OF SMITH RIVER

Source Type: SURFACE WATER

***Point of Diversion and Means of Diversion:**

<u>ID</u>	<u>Govt Lot</u>	<u>Qtr Sec</u>	<u>Sec</u>	<u>Twp</u>	<u>Rge</u>	<u>County</u>
1		E2NENE	35	10N	5E	MEAGHER

Period of Diversion: JANUARY 1 TO DECEMBER 31

Diversion Means: LIVESTOCK DIRECT FROM SOURCE

Period of Use: JANUARY 1 TO DECEMBER 31

***Place of Use:**

<u>ID</u>	<u>Acres</u>	<u>Govt Lot</u>	<u>Qtr Sec</u>	<u>Sec</u>	<u>Twp</u>	<u>Rge</u>	<u>County</u>
1			E2NENE	35	10N	5E	MEAGHER

Remarks:

THE FOLLOWING ISSUES WERE IDENTIFIED BY THE DNRC DURING ITS EXAMINATION OF THIS WATER RIGHT CLAIM.

THIS CLAIM NUMBER WAS NOT INCLUDED IN THE BASIN 41J DECREE ISSUED 12/16/2010.

A BETTER UNDERSTANDING OF YOUR CLAIMED WATER RIGHT CAN BE OBTAINED BY COMPARING YOUR RIGHT WITH OTHER CLAIMS IN THE BASIN. FOR EXAMPLE, COMPARE PRIORITY DATES, FLOW RATES, VOLUMES, OR ACRES IRRIGATED. ALSO, YOUR WATER RIGHT MAY BE SUBJECT TO WATER RIGHTS IN ADJOINING SUBBASINS OR BASINS AS WELL AS BEING SUBJECT TO OTHER RIGHTS ON YOUR SOURCE OF SUPPLY. FINALLY, YOUR WATER RIGHT MAY BE SUBJECT TO INDIAN RESERVED AND FEDERAL RESERVED WATER RIGHTS.

COMPLETE DETAILS REGARDING THE DNRC PREPARATION OF THIS INTERLOCUTORY DECREE AND RELATED MATERIALS CAN BE REVIEWED AT THE OFFICE LOCATIONS IDENTIFIED IN THE DOCUMENT ENTITLED "NOTICE OF ENTRY OF INTERLOCUTORY DECREE AND NOTICE OF AVAILABILITY."

SEE GENERAL FINDINGS OF FACT AND CONCLUSIONS OF LAW FOR FURTHER EXPLANATION OF YOUR CLAIMED WATER RIGHT. THESE FINDINGS CAN BE FOUND AS INDICATED IN THE DOCUMENT ENTITLED "NOTICE OF ENTRY OF INTERLOCUTORY DECREE AND NOTICE OF AVAILABILITY." IF YOU NEED OBJECTION FORMS, OR HAVE QUESTIONS ABOUT WATER COURT PROCEDURES OR CHANGES TO YOUR RIGHT, YOU CAN CONTACT THE WATER COURT BY CALLING 1-800-624-3270 (WITHIN MONTANA ONLY) OR 1-406-586-4364, OR BY WRITING TO P.O. BOX 1389, BOZEMAN, MT 59771-1389.

**INTERLOCUTORY DECREE
SMITH RIVER
BASIN 41J
ABSTRACT OF WATER RIGHT CLAIM**

IMPORTANT NOTICE

YOUR WATER RIGHT AS SHOWN ON THIS ABSTRACT MAY HAVE CHANGES FROM YOUR WATER RIGHT AS CLAIMED OR AMENDED. AN ASTERISK (*) HAS BEEN PLACED NEXT TO EACH ITEM CHANGED BY THE MONTANA WATER COURT OR BY THE DEPARTMENT OF NATURAL RESOURCES AND CONSERVATION (DNRC) DURING THE PREPARATION OF THIS INTERLOCUTORY DECREE. THESE CHANGES ARE AUTHORIZED BY THE MONTANA SUPREME COURT WATER RIGHT CLAIMS EXAMINATION RULES OR BY ORDER OF THE WATER COURT.

OBJECTIONS MAY BE FILED ACCORDING TO THE PROCEDURES OUTLINED IN THE DOCUMENT ENTITLED "NOTICE OF ENTRY OF INTERLOCUTORY DECREE AND NOTICE OF AVAILABILITY."

Water Right Number: 41J 30135560 STATEMENT OF CLAIM

Version: 1 -- ORIGINAL RIGHT

Status: ACTIVE

Owners: MARGARET A BUCKINGHAM
859 MT HIGHWAY 360
WHITE SULPHUR SPRINGS, MT 59645-9653

STEPHEN G BUCKINGHAM
859 MT HIGHWAY 360
WHITE SULPHUR SPRINGS, MT 59645-9653

***Priority Date:** DECEMBER 31, 1939

Type of Historical Right: USE

Purpose (Use): STOCK

***Flow Rate:** A SPECIFIC FLOW RATE HAS NOT BEEN DECREED BECAUSE THIS USE CONSISTS OF STOCK DRINKING DIRECTLY FROM THE SOURCE, OR FROM A DITCH SYSTEM. THE FLOW RATE IS LIMITED TO THE MINIMUM AMOUNT HISTORICALLY NECESSARY TO SUSTAIN THIS PURPOSE.

***Volume:** THIS RIGHT INCLUDES THE AMOUNT OF WATER CONSUMPTIVELY USED FOR STOCKWATERING PURPOSES AT THE RATE OF 30 GALLONS PER DAY PER ANIMAL UNIT. ANIMAL UNITS SHALL BE BASED ON REASONABLE CARRYING CAPACITY AND HISTORICAL USE OF THE AREA SERVICED BY THIS WATER SOURCE.

***Source Name:** NEWLAN CREEK

Source Type: SURFACE WATER

***Point of Diversion and Means of Diversion:**

<u>ID</u>	<u>Govt Lot</u>	<u>Qtr Sec</u>	<u>Sec</u>	<u>Twp</u>	<u>Rge</u>	<u>County</u>
1		N2SWSE	25	10N	5E	MEAGHER

Period of Diversion: JANUARY 1 TO DECEMBER 31

Diversion Means: LIVESTOCK DIRECT FROM SOURCE

Period of Use: JANUARY 1 TO DECEMBER 31

***Place of Use:**

<u>ID</u>	<u>Acres</u>	<u>Govt Lot</u>	<u>Qtr Sec</u>	<u>Sec</u>	<u>Twp</u>	<u>Rge</u>	<u>County</u>
1			N2SWSE	25	10N	5E	MEAGHER

Remarks:

THE FOLLOWING ISSUES WERE IDENTIFIED BY THE DNRC DURING ITS EXAMINATION OF THIS WATER RIGHT CLAIM.

THIS CLAIM NUMBER WAS NOT INCLUDED IN THE BASIN 41J DECREE ISSUED 12/16/2010.

A BETTER UNDERSTANDING OF YOUR CLAIMED WATER RIGHT CAN BE OBTAINED BY COMPARING YOUR RIGHT WITH OTHER CLAIMS IN THE BASIN. FOR EXAMPLE, COMPARE PRIORITY DATES, FLOW RATES, VOLUMES, OR ACRES IRRIGATED. ALSO, YOUR WATER RIGHT MAY BE SUBJECT TO WATER RIGHTS IN ADJOINING SUBBASINS OR BASINS AS WELL AS BEING SUBJECT TO OTHER RIGHTS ON YOUR SOURCE OF SUPPLY. FINALLY, YOUR WATER RIGHT MAY BE SUBJECT TO INDIAN RESERVED AND FEDERAL RESERVED WATER RIGHTS.

COMPLETE DETAILS REGARDING THE DNRC PREPARATION OF THIS INTERLOCUTORY DECREE AND RELATED MATERIALS CAN BE REVIEWED AT THE OFFICE LOCATIONS IDENTIFIED IN THE DOCUMENT ENTITLED "NOTICE OF ENTRY OF INTERLOCUTORY DECREE AND NOTICE OF AVAILABILITY."

SEE GENERAL FINDINGS OF FACT AND CONCLUSIONS OF LAW FOR FURTHER EXPLANATION OF YOUR CLAIMED WATER RIGHT. THESE FINDINGS CAN BE FOUND AS INDICATED IN THE DOCUMENT ENTITLED "NOTICE OF ENTRY OF INTERLOCUTORY DECREE AND NOTICE OF AVAILABILITY." IF YOU NEED OBJECTION FORMS, OR HAVE QUESTIONS ABOUT WATER COURT PROCEDURES OR CHANGES TO YOUR RIGHT, YOU CAN CONTACT THE WATER COURT BY CALLING 1-800-624-3270 (WITHIN MONTANA ONLY) OR 1-406-586-4364, OR BY WRITING TO P.O. BOX 1389, BOZEMAN, MT 59771-1389.

**INTERLOCUTORY DECREE
SMITH RIVER
BASIN 41J
ABSTRACT OF WATER RIGHT CLAIM**

IMPORTANT NOTICE

YOUR WATER RIGHT AS SHOWN ON THIS ABSTRACT MAY HAVE CHANGES FROM YOUR WATER RIGHT AS CLAIMED OR AMENDED. AN ASTERISK (*) HAS BEEN PLACED NEXT TO EACH ITEM CHANGED BY THE MONTANA WATER COURT OR BY THE DEPARTMENT OF NATURAL RESOURCES AND CONSERVATION (DNRC) DURING THE PREPARATION OF THIS INTERLOCUTORY DECREE. THESE CHANGES ARE AUTHORIZED BY THE MONTANA SUPREME COURT WATER RIGHT CLAIMS EXAMINATION RULES OR BY ORDER OF THE WATER COURT.

OBJECTIONS MAY BE FILED ACCORDING TO THE PROCEDURES OUTLINED IN THE DOCUMENT ENTITLED "NOTICE OF ENTRY OF INTERLOCUTORY DECREE AND NOTICE OF AVAILABILITY."

Water Right Number: 41J 30135563 STATEMENT OF CLAIM

Version: 1 -- ORIGINAL RIGHT

Status: ACTIVE

Owners: MARGARET A BUCKINGHAM
859 MT HIGHWAY 360
WHITE SULPHUR SPRINGS, MT 59645-9653

STEPHEN G BUCKINGHAM
859 MT HIGHWAY 360
WHITE SULPHUR SPRINGS, MT 59645-9653

***Priority Date:** DECEMBER 31, 1939

Type of Historical Right: USE

Purpose (Use): STOCK

***Flow Rate:** A SPECIFIC FLOW RATE HAS NOT BEEN DECREED BECAUSE THIS USE CONSISTS OF STOCK DRINKING DIRECTLY FROM THE SOURCE, OR FROM A DITCH SYSTEM. THE FLOW RATE IS LIMITED TO THE MINIMUM AMOUNT HISTORICALLY NECESSARY TO SUSTAIN THIS PURPOSE.

***Volume:** THIS RIGHT INCLUDES THE AMOUNT OF WATER CONSUMPTIVELY USED FOR STOCKWATERING PURPOSES AT THE RATE OF 30 GALLONS PER DAY PER ANIMAL UNIT. ANIMAL UNITS SHALL BE BASED ON REASONABLE CARRYING CAPACITY AND HISTORICAL USE OF THE AREA SERVICED BY THIS WATER SOURCE.

Source Name: UNNAMED TRIBUTARY OF NEWLAN CREEK

Source Type: SURFACE WATER

***Point of Diversion and Means of Diversion:**

<u>ID</u>	<u>Govt Lot</u>	<u>Qtr Sec</u>	<u>Sec</u>	<u>Twp</u>	<u>Rge</u>	<u>County</u>
1	2	S2SWNW	30	10N	6E	MEAGHER

Period of Diversion: JANUARY 1 TO DECEMBER 31

Diversion Means: LIVESTOCK DIRECT FROM SOURCE

Period of Use: JANUARY 1 TO DECEMBER 31

***Place of Use:**

<u>ID</u>	<u>Acres</u>	<u>Govt Lot</u>	<u>Qtr Sec</u>	<u>Sec</u>	<u>Twp</u>	<u>Rge</u>	<u>County</u>
1		2	S2SWNW	30	10N	6E	MEAGHER

Remarks:

THE FOLLOWING ISSUES WERE IDENTIFIED BY THE DNRC DURING ITS EXAMINATION OF THIS WATER RIGHT CLAIM.

THIS CLAIM NUMBER WAS NOT INCLUDED IN THE BASIN 41J DECREE ISSUED 12/16/2010.

A BETTER UNDERSTANDING OF YOUR CLAIMED WATER RIGHT CAN BE OBTAINED BY COMPARING YOUR RIGHT WITH OTHER CLAIMS IN THE BASIN. FOR EXAMPLE, COMPARE PRIORITY DATES, FLOW RATES, VOLUMES, OR ACRES IRRIGATED. ALSO, YOUR WATER RIGHT MAY BE SUBJECT TO WATER RIGHTS IN ADJOINING SUBBASINS OR BASINS AS WELL AS BEING SUBJECT TO OTHER RIGHTS ON YOUR SOURCE OF SUPPLY. FINALLY, YOUR WATER RIGHT MAY BE SUBJECT TO INDIAN RESERVED AND FEDERAL RESERVED WATER RIGHTS.

COMPLETE DETAILS REGARDING THE DNRC PREPARATION OF THIS INTERLOCUTORY DECREE AND RELATED MATERIALS CAN BE REVIEWED AT THE OFFICE LOCATIONS IDENTIFIED IN THE DOCUMENT ENTITLED "NOTICE OF ENTRY OF INTERLOCUTORY DECREE AND NOTICE OF AVAILABILITY."

SEE GENERAL FINDINGS OF FACT AND CONCLUSIONS OF LAW FOR FURTHER EXPLANATION OF YOUR CLAIMED WATER RIGHT. THESE FINDINGS CAN BE FOUND AS INDICATED IN THE DOCUMENT ENTITLED "NOTICE OF ENTRY OF INTERLOCUTORY DECREE AND NOTICE OF AVAILABILITY." IF YOU NEED OBJECTION FORMS, OR HAVE QUESTIONS ABOUT WATER COURT PROCEDURES OR CHANGES TO YOUR RIGHT, YOU CAN CONTACT THE WATER COURT BY CALLING 1-800-624-3270 (WITHIN MONTANA ONLY) OR 1-406-586-4364, OR BY WRITING TO P.O. BOX 1389, BOZEMAN, MT 59771-1389.

**INTERLOCUTORY DECREE
SMITH RIVER
BASIN 41J
ABSTRACT OF WATER RIGHT CLAIM**

IMPORTANT NOTICE

YOUR WATER RIGHT AS SHOWN ON THIS ABSTRACT MAY HAVE CHANGES FROM YOUR WATER RIGHT AS CLAIMED OR AMENDED. AN ASTERISK (*) HAS BEEN PLACED NEXT TO EACH ITEM CHANGED BY THE MONTANA WATER COURT OR BY THE DEPARTMENT OF NATURAL RESOURCES AND CONSERVATION (DNRC) DURING THE PREPARATION OF THIS INTERLOCUTORY DECREE. THESE CHANGES ARE AUTHORIZED BY THE MONTANA SUPREME COURT WATER RIGHT CLAIMS EXAMINATION RULES OR BY ORDER OF THE WATER COURT.

OBJECTIONS MAY BE FILED ACCORDING TO THE PROCEDURES OUTLINED IN THE DOCUMENT ENTITLED "NOTICE OF ENTRY OF INTERLOCUTORY DECREE AND NOTICE OF AVAILABILITY."

Water Right Number: 41J 30135567 STATEMENT OF CLAIM
Version: 1 -- ORIGINAL RIGHT
Status: ACTIVE

Owners: DANA RANCH CO INC
PO BOX 499
LAREDO, TX 78042-0449

Priority Date: APRIL 21, 1898

Type of Historical Right: USE

Purpose (Use): STOCK

***Flow Rate:** A SPECIFIC FLOW RATE HAS NOT BEEN DECREED BECAUSE THIS USE CONSISTS OF STOCK DRINKING DIRECTLY FROM THE SOURCE, OR FROM A DITCH SYSTEM. THE FLOW RATE IS LIMITED TO THE MINIMUM AMOUNT HISTORICALLY NECESSARY TO SUSTAIN THIS PURPOSE.

***Volume:** THIS RIGHT INCLUDES THE AMOUNT OF WATER CONSUMPTIVELY USED FOR STOCKWATERING PURPOSES AT THE RATE OF 30 GALLONS PER DAY PER ANIMAL UNIT. ANIMAL UNITS SHALL BE BASED ON REASONABLE CARRYING CAPACITY AND HISTORICAL USE OF THE AREA SERVICED BY THIS WATER SOURCE.

***Source Name:** SPRING, UNNAMED TRIBUTARY OF PORCUPINE CREEK
Source Type: SURFACE WATER

Point of Diversion and Means of Diversion:

<u>ID</u>	<u>Govt Lot</u>	<u>Qtr Sec</u>	<u>Sec</u>	<u>Twp</u>	<u>Rge</u>	<u>County</u>
1		SWSWSE	13	15N	2E	CASCADE

Period of Diversion: JANUARY 1 TO DECEMBER 31

Diversion Means: LIVESTOCK DIRECT FROM SOURCE

Period of Use: JANUARY 1 TO DECEMBER 31

Place of Use:

<u>ID</u>	<u>Acres</u>	<u>Govt Lot</u>	<u>Qtr Sec</u>	<u>Sec</u>	<u>Twp</u>	<u>Rge</u>	<u>County</u>
1			SWSWSE	13	15N	2E	CASCADE

Remarks:

THE FOLLOWING ISSUES WERE IDENTIFIED BY THE DNRC DURING ITS EXAMINATION OF THIS WATER RIGHT CLAIM.

THIS CLAIM NUMBER WAS NOT INCLUDED IN THE BASIN 41J DECREE ISSUED 12/16/2010.

A BETTER UNDERSTANDING OF YOUR CLAIMED WATER RIGHT CAN BE OBTAINED BY COMPARING YOUR RIGHT WITH OTHER CLAIMS IN THE BASIN. FOR EXAMPLE, COMPARE PRIORITY DATES, FLOW RATES, VOLUMES, OR ACRES IRRIGATED. ALSO, YOUR WATER RIGHT MAY BE SUBJECT TO WATER RIGHTS IN ADJOINING SUBBASINS OR BASINS AS WELL AS BEING SUBJECT TO OTHER RIGHTS ON YOUR SOURCE OF SUPPLY. FINALLY, YOUR WATER RIGHT MAY BE SUBJECT TO INDIAN RESERVED AND FEDERAL RESERVED WATER RIGHTS.

COMPLETE DETAILS REGARDING THE DNRC PREPARATION OF THIS INTERLOCUTORY DECREE AND RELATED MATERIALS CAN BE REVIEWED AT THE OFFICE LOCATIONS IDENTIFIED IN THE DOCUMENT ENTITLED "NOTICE OF ENTRY OF INTERLOCUTORY DECREE AND NOTICE OF AVAILABILITY."

SEE GENERAL FINDINGS OF FACT AND CONCLUSIONS OF LAW FOR FURTHER EXPLANATION OF YOUR CLAIMED WATER RIGHT. THESE FINDINGS CAN BE FOUND AS INDICATED IN THE DOCUMENT ENTITLED "NOTICE OF ENTRY OF INTERLOCUTORY DECREE AND NOTICE OF AVAILABILITY." IF YOU NEED OBJECTION FORMS, OR HAVE QUESTIONS ABOUT WATER COURT PROCEDURES OR CHANGES TO YOUR RIGHT, YOU CAN CONTACT THE WATER COURT BY CALLING 1-800-624-3270 (WITHIN MONTANA ONLY) OR 1-406-586-4364, OR BY WRITING TO P.O. BOX 1389, BOZEMAN, MT 59771-1389.

**INTERLOCUTORY DECREE
SMITH RIVER
BASIN 41J
ABSTRACT OF WATER RIGHT CLAIM**

IMPORTANT NOTICE

YOUR WATER RIGHT AS SHOWN ON THIS ABSTRACT MAY HAVE CHANGES FROM YOUR WATER RIGHT AS CLAIMED OR AMENDED. AN ASTERISK (*) HAS BEEN PLACED NEXT TO EACH ITEM CHANGED BY THE MONTANA WATER COURT OR BY THE DEPARTMENT OF NATURAL RESOURCES AND CONSERVATION (DNRC) DURING THE PREPARATION OF THIS INTERLOCUTORY DECREE. THESE CHANGES ARE AUTHORIZED BY THE MONTANA SUPREME COURT WATER RIGHT CLAIMS EXAMINATION RULES OR BY ORDER OF THE WATER COURT.

OBJECTIONS MAY BE FILED ACCORDING TO THE PROCEDURES OUTLINED IN THE DOCUMENT ENTITLED "NOTICE OF ENTRY OF INTERLOCUTORY DECREE AND NOTICE OF AVAILABILITY."

Water Right Number: 41J 30135568 STATEMENT OF CLAIM

Version: 1 -- ORIGINAL RIGHT

Status: ACTIVE

Owners: MARGARET A BUCKINGHAM
859 MT HIGHWAY 360
WHITE SULPHUR SPRINGS, MT 59645-9653

STEPHEN G BUCKINGHAM
859 MT HIGHWAY 360
WHITE SULPHUR SPRINGS, MT 59645-9653

***Priority Date:** DECEMBER 31, 1924

Type of Historical Right: USE

Purpose (Use): STOCK

***Flow Rate:** A SPECIFIC FLOW RATE HAS NOT BEEN DECREED BECAUSE THIS USE CONSISTS OF STOCK DRINKING DIRECTLY FROM THE SOURCE, OR FROM A DITCH SYSTEM. THE FLOW RATE IS LIMITED TO THE MINIMUM AMOUNT HISTORICALLY NECESSARY TO SUSTAIN THIS PURPOSE.

***Volume:** THIS RIGHT INCLUDES THE AMOUNT OF WATER CONSUMPTIVELY USED FOR STOCKWATERING PURPOSES AT THE RATE OF 30 GALLONS PER DAY PER ANIMAL UNIT. ANIMAL UNITS SHALL BE BASED ON REASONABLE CARRYING CAPACITY AND HISTORICAL USE OF THE AREA SERVICED BY THIS WATER SOURCE.

Source Name: NEWLAN CREEK

Source Type: SURFACE WATER

***Point of Diversion and Means of Diversion:**

<u>ID</u>	<u>Govt Lot</u>	<u>Qtr Sec</u>	<u>Sec</u>	<u>Twp</u>	<u>Rge</u>	<u>County</u>
1		NWSWSE	25	10N	5E	MEAGHER

Period of Diversion: JANUARY 1 TO DECEMBER 31

Diversion Means: LIVESTOCK DIRECT FROM SOURCE

2		S2SW	25	10N	5E	MEAGHER
---	--	------	----	-----	----	---------

Period of Diversion: JANUARY 1 TO DECEMBER 31
Diversion Means: LIVESTOCK DIRECT FROM SOURCE
3 3 NWSWNW 30 10N 6E MEAGHER

Period of Diversion: JANUARY 1 TO DECEMBER 31
Diversion Means: LIVESTOCK DIRECT FROM SOURCE

Period of Use: JANUARY 1 TO DECEMBER 31

*Place of Use:

<u>ID</u>	<u>Acres</u>	<u>Govt Lot</u>	<u>Qtr Sec</u>	<u>Sec</u>	<u>Twp</u>	<u>Rge</u>	<u>County</u>
1			NWSWSE	25	10N	5E	MEAGHER
2			S2SW	25	10N	5E	MEAGHER
3		3	NWSWNW	30	10N	6E	MEAGHER

Remarks:

THE FOLLOWING ISSUES WERE IDENTIFIED BY THE DNRC DURING ITS EXAMINATION OF THIS WATER RIGHT CLAIM.
THIS CLAIM NUMBER WAS NOT INCLUDED IN THE BASIN 41J DECREE ISSUED 12/16/2010.

A BETTER UNDERSTANDING OF YOUR CLAIMED WATER RIGHT CAN BE OBTAINED BY COMPARING YOUR RIGHT WITH OTHER CLAIMS IN THE BASIN. FOR EXAMPLE, COMPARE PRIORITY DATES, FLOW RATES, VOLUMES, OR ACRES IRRIGATED. ALSO, YOUR WATER RIGHT MAY BE SUBJECT TO WATER RIGHTS IN ADJOINING SUBBASINS OR BASINS AS WELL AS BEING SUBJECT TO OTHER RIGHTS ON YOUR SOURCE OF SUPPLY. FINALLY, YOUR WATER RIGHT MAY BE SUBJECT TO INDIAN RESERVED AND FEDERAL RESERVED WATER RIGHTS.

COMPLETE DETAILS REGARDING THE DNRC PREPARATION OF THIS INTERLOCUTORY DECREE AND RELATED MATERIALS CAN BE REVIEWED AT THE OFFICE LOCATIONS IDENTIFIED IN THE DOCUMENT ENTITLED "NOTICE OF ENTRY OF INTERLOCUTORY DECREE AND NOTICE OF AVAILABILITY."

SEE GENERAL FINDINGS OF FACT AND CONCLUSIONS OF LAW FOR FURTHER EXPLANATION OF YOUR CLAIMED WATER RIGHT. THESE FINDINGS CAN BE FOUND AS INDICATED IN THE DOCUMENT ENTITLED "NOTICE OF ENTRY OF INTERLOCUTORY DECREE AND NOTICE OF AVAILABILITY." IF YOU NEED OBJECTION FORMS, OR HAVE QUESTIONS ABOUT WATER COURT PROCEDURES OR CHANGES TO YOUR RIGHT, YOU CAN CONTACT THE WATER COURT BY CALLING 1-800-624-3270 (WITHIN MONTANA ONLY) OR 1-406-586-4364, OR BY WRITING TO P.O. BOX 1389, BOZEMAN, MT 59771-1389.

**INTERLOCUTORY DECREE
SMITH RIVER
BASIN 41J
ABSTRACT OF WATER RIGHT CLAIM**

IMPORTANT NOTICE

YOUR WATER RIGHT AS SHOWN ON THIS ABSTRACT MAY HAVE CHANGES FROM YOUR WATER RIGHT AS CLAIMED OR AMENDED. AN ASTERISK (*) HAS BEEN PLACED NEXT TO EACH ITEM CHANGED BY THE MONTANA WATER COURT OR BY THE DEPARTMENT OF NATURAL RESOURCES AND CONSERVATION (DNRC) DURING THE PREPARATION OF THIS INTERLOCUTORY DECREE. THESE CHANGES ARE AUTHORIZED BY THE MONTANA SUPREME COURT WATER RIGHT CLAIMS EXAMINATION RULES OR BY ORDER OF THE WATER COURT.

OBJECTIONS MAY BE FILED ACCORDING TO THE PROCEDURES OUTLINED IN THE DOCUMENT ENTITLED "NOTICE OF ENTRY OF INTERLOCUTORY DECREE AND NOTICE OF AVAILABILITY."

Water Right Number: 41J 30135570 STATEMENT OF CLAIM

Version: 1 -- ORIGINAL RIGHT

Status: ACTIVE

Owners: MARGARET A BUCKINGHAM
859 MT HIGHWAY 360
WHITE SULPHUR SPRINGS, MT 59645-9653

STEPHEN G BUCKINGHAM
859 MT HIGHWAY 360
WHITE SULPHUR SPRINGS, MT 59645-9653

***Priority Date:** DECEMBER 31, 1924

Type of Historical Right: USE

Purpose (Use): STOCK

***Flow Rate:** A SPECIFIC FLOW RATE HAS NOT BEEN DECREED BECAUSE THIS USE CONSISTS OF STOCK DRINKING DIRECTLY FROM THE SOURCE, OR FROM A DITCH SYSTEM. THE FLOW RATE IS LIMITED TO THE MINIMUM AMOUNT HISTORICALLY NECESSARY TO SUSTAIN THIS PURPOSE.

***Volume:** THIS RIGHT INCLUDES THE AMOUNT OF WATER CONSUMPTIVELY USED FOR STOCKWATERING PURPOSES AT THE RATE OF 30 GALLONS PER DAY PER ANIMAL UNIT. ANIMAL UNITS SHALL BE BASED ON REASONABLE CARRYING CAPACITY AND HISTORICAL USE OF THE AREA SERVICED BY THIS WATER SOURCE.

***Source Name:** BIRCH CREEK

Source Type: SURFACE WATER

***Point of Diversion and Means of Diversion:**

<u>ID</u>	<u>Govt Lot</u>	<u>Qtr</u>	<u>Sec</u>	<u>Twp</u>	<u>Rge</u>	<u>County</u>
1		E2NE	35	10N	5E	MEAGHER

Period of Diversion: JANUARY 1 TO DECEMBER 31

Diversion Means: LIVESTOCK DIRECT FROM SOURCE

2		E2NESE	35	10N	5E	MEAGHER
---	--	--------	----	-----	----	---------

Period of Diversion: JANUARY 1 TO DECEMBER 31

Diversion Means: LIVESTOCK DIRECT FROM SOURCE

Period of Use: JANUARY 1 TO DECEMBER 31

***Place of Use:**

<u>ID</u>	<u>Acres</u>	<u>Govt Lot</u>	<u>Qtr Sec</u>	<u>Sec</u>	<u>Twp</u>	<u>Rge</u>	<u>County</u>
1			E2NE	35	10N	5E	MEAGHER
2			E2NESE	35	10N	5E	MEAGHER

Remarks:

THE FOLLOWING ISSUES WERE IDENTIFIED BY THE DNRC DURING ITS EXAMINATION OF THIS WATER RIGHT CLAIM.

THIS CLAIM NUMBER WAS NOT INCLUDED IN THE BASIN 41J DECREE ISSUED 12/16/2010.

A BETTER UNDERSTANDING OF YOUR CLAIMED WATER RIGHT CAN BE OBTAINED BY COMPARING YOUR RIGHT WITH OTHER CLAIMS IN THE BASIN. FOR EXAMPLE, COMPARE PRIORITY DATES, FLOW RATES, VOLUMES, OR ACRES IRRIGATED. ALSO, YOUR WATER RIGHT MAY BE SUBJECT TO WATER RIGHTS IN ADJOINING SUBBASINS OR BASINS AS WELL AS BEING SUBJECT TO OTHER RIGHTS ON YOUR SOURCE OF SUPPLY. FINALLY, YOUR WATER RIGHT MAY BE SUBJECT TO INDIAN RESERVED AND FEDERAL RESERVED WATER RIGHTS.

COMPLETE DETAILS REGARDING THE DNRC PREPARATION OF THIS INTERLOCUTORY DECREE AND RELATED MATERIALS CAN BE REVIEWED AT THE OFFICE LOCATIONS IDENTIFIED IN THE DOCUMENT ENTITLED "NOTICE OF ENTRY OF INTERLOCUTORY DECREE AND NOTICE OF AVAILABILITY."

SEE GENERAL FINDINGS OF FACT AND CONCLUSIONS OF LAW FOR FURTHER EXPLANATION OF YOUR CLAIMED WATER RIGHT. THESE FINDINGS CAN BE FOUND AS INDICATED IN THE DOCUMENT ENTITLED "NOTICE OF ENTRY OF INTERLOCUTORY DECREE AND NOTICE OF AVAILABILITY." IF YOU NEED OBJECTION FORMS, OR HAVE QUESTIONS ABOUT WATER COURT PROCEDURES OR CHANGES TO YOUR RIGHT, YOU CAN CONTACT THE WATER COURT BY CALLING 1-800-624-3270 (WITHIN MONTANA ONLY) OR 1-406-586-4364, OR BY WRITING TO P.O. BOX 1389, BOZEMAN, MT 59771-1389.

**INTERLOCUTORY DECREE
SMITH RIVER
BASIN 41J
ABSTRACT OF WATER RIGHT CLAIM**

IMPORTANT NOTICE

YOUR WATER RIGHT AS SHOWN ON THIS ABSTRACT MAY HAVE CHANGES FROM YOUR WATER RIGHT AS CLAIMED OR AMENDED. AN ASTERISK (*) HAS BEEN PLACED NEXT TO EACH ITEM CHANGED BY THE MONTANA WATER COURT OR BY THE DEPARTMENT OF NATURAL RESOURCES AND CONSERVATION (DNRC) DURING THE PREPARATION OF THIS INTERLOCUTORY DECREE. THESE CHANGES ARE AUTHORIZED BY THE MONTANA SUPREME COURT WATER RIGHT CLAIMS EXAMINATION RULES OR BY ORDER OF THE WATER COURT.

OBJECTIONS MAY BE FILED ACCORDING TO THE PROCEDURES OUTLINED IN THE DOCUMENT ENTITLED "NOTICE OF ENTRY OF INTERLOCUTORY DECREE AND NOTICE OF AVAILABILITY."

Water Right Number: 41J 30135571 STATEMENT OF CLAIM
Version: 1 -- ORIGINAL RIGHT
Status: ACTIVE

Owners: DANA RANCH CO INC
PO BOX 499
LAREDO, TX 78042-0449

Priority Date: APRIL 21, 1898

Type of Historical Right: USE

Purpose (Use): STOCK

***Flow Rate:** A SPECIFIC FLOW RATE HAS NOT BEEN DECREED BECAUSE THIS USE CONSISTS OF STOCK DRINKING DIRECTLY FROM THE SOURCE, OR FROM A DITCH SYSTEM. THE FLOW RATE IS LIMITED TO THE MINIMUM AMOUNT HISTORICALLY NECESSARY TO SUSTAIN THIS PURPOSE.

***Volume:** THIS RIGHT INCLUDES THE AMOUNT OF WATER CONSUMPTIVELY USED FOR STOCKWATERING PURPOSES AT THE RATE OF 30 GALLONS PER DAY PER ANIMAL UNIT. ANIMAL UNITS SHALL BE BASED ON REASONABLE CARRYING CAPACITY AND HISTORICAL USE OF THE AREA SERVICED BY THIS WATER SOURCE.

***Source Name:** SPRING, UNNAMED TRIBUTARY OF PORCUPINE CREEK
Source Type: SURFACE WATER

Point of Diversion and Means of Diversion:

<u>ID</u>	<u>Govt Lot</u>	<u>Qtr Sec</u>	<u>Sec</u>	<u>Twp</u>	<u>Rge</u>	<u>County</u>
1		SWNESW	14	15N	2E	CASCADE

Period of Diversion: JANUARY 1 TO DECEMBER 31

Diversion Means: LIVESTOCK DIRECT FROM SOURCE

Period of Use: JANUARY 1 TO DECEMBER 31

Place of Use:

<u>ID</u>	<u>Acres</u>	<u>Govt Lot</u>	<u>Qtr Sec</u>	<u>Sec</u>	<u>Twp</u>	<u>Rge</u>	<u>County</u>
1			SWNESW	14	15N	2E	CASCADE

Remarks:

THE FOLLOWING ISSUES WERE IDENTIFIED BY THE DNRC DURING ITS EXAMINATION OF THIS WATER RIGHT CLAIM.

THIS CLAIM NUMBER WAS NOT INCLUDED IN THE BASIN 41J DECREE ISSUED 12/16/2010.

A BETTER UNDERSTANDING OF YOUR CLAIMED WATER RIGHT CAN BE OBTAINED BY COMPARING YOUR RIGHT WITH OTHER CLAIMS IN THE BASIN. FOR EXAMPLE, COMPARE PRIORITY DATES, FLOW RATES, VOLUMES, OR ACRES IRRIGATED. ALSO, YOUR WATER RIGHT MAY BE SUBJECT TO WATER RIGHTS IN ADJOINING SUBBASINS OR BASINS AS WELL AS BEING SUBJECT TO OTHER RIGHTS ON YOUR SOURCE OF SUPPLY. FINALLY, YOUR WATER RIGHT MAY BE SUBJECT TO INDIAN RESERVED AND FEDERAL RESERVED WATER RIGHTS.

COMPLETE DETAILS REGARDING THE DNRC PREPARATION OF THIS INTERLOCUTORY DECREE AND RELATED MATERIALS CAN BE REVIEWED AT THE OFFICE LOCATIONS IDENTIFIED IN THE DOCUMENT ENTITLED "NOTICE OF ENTRY OF INTERLOCUTORY DECREE AND NOTICE OF AVAILABILITY."

SEE GENERAL FINDINGS OF FACT AND CONCLUSIONS OF LAW FOR FURTHER EXPLANATION OF YOUR CLAIMED WATER RIGHT. THESE FINDINGS CAN BE FOUND AS INDICATED IN THE DOCUMENT ENTITLED "NOTICE OF ENTRY OF INTERLOCUTORY DECREE AND NOTICE OF AVAILABILITY." IF YOU NEED OBJECTION FORMS, OR HAVE QUESTIONS ABOUT WATER COURT PROCEDURES OR CHANGES TO YOUR RIGHT, YOU CAN CONTACT THE WATER COURT BY CALLING 1-800-624-3270 (WITHIN MONTANA ONLY) OR 1-406-586-4364, OR BY WRITING TO P.O. BOX 1389, BOZEMAN, MT 59771-1389.

**INTERLOCUTORY DECREE
SMITH RIVER
BASIN 41J
ABSTRACT OF WATER RIGHT CLAIM**

IMPORTANT NOTICE

YOUR WATER RIGHT AS SHOWN ON THIS ABSTRACT MAY HAVE CHANGES FROM YOUR WATER RIGHT AS CLAIMED OR AMENDED. AN ASTERISK (*) HAS BEEN PLACED NEXT TO EACH ITEM CHANGED BY THE MONTANA WATER COURT OR BY THE DEPARTMENT OF NATURAL RESOURCES AND CONSERVATION (DNRC) DURING THE PREPARATION OF THIS INTERLOCUTORY DECREE. THESE CHANGES ARE AUTHORIZED BY THE MONTANA SUPREME COURT WATER RIGHT CLAIMS EXAMINATION RULES OR BY ORDER OF THE WATER COURT.

OBJECTIONS MAY BE FILED ACCORDING TO THE PROCEDURES OUTLINED IN THE DOCUMENT ENTITLED "NOTICE OF ENTRY OF INTERLOCUTORY DECREE AND NOTICE OF AVAILABILITY."

Water Right Number: 41J 30135574 STATEMENT OF CLAIM
Version: 1 -- ORIGINAL RIGHT
Status: ACTIVE

Owners: MARGARET A BUCKINGHAM
859 MT HIGHWAY 360
WHITE SULPHUR SPRINGS, MT 59645-9653
STEPHEN G BUCKINGHAM
859 MT HIGHWAY 360
WHITE SULPHUR SPRINGS, MT 59645-9653

***Priority Date:** DECEMBER 31, 1924

Type of Historical Right: USE

Purpose (Use): STOCK

***Flow Rate:** A SPECIFIC FLOW RATE HAS NOT BEEN DECREED BECAUSE THIS USE CONSISTS OF STOCK DRINKING DIRECTLY FROM THE SOURCE, OR FROM A DITCH SYSTEM. THE FLOW RATE IS LIMITED TO THE MINIMUM AMOUNT HISTORICALLY NECESSARY TO SUSTAIN THIS PURPOSE.

***Volume:** THIS RIGHT INCLUDES THE AMOUNT OF WATER CONSUMPTIVELY USED FOR STOCKWATERING PURPOSES AT THE RATE OF 30 GALLONS PER DAY PER ANIMAL UNIT. ANIMAL UNITS SHALL BE BASED ON REASONABLE CARRYING CAPACITY AND HISTORICAL USE OF THE AREA SERVICED BY THIS WATER SOURCE.

Source Name: SMITH RIVER
Source Type: SURFACE WATER

***Point of Diversion and Means of Diversion:**

<u>ID</u>	<u>Govt Lot</u>	<u>Qtr Sec</u>	<u>Sec</u>	<u>Twp</u>	<u>Rge</u>	<u>County</u>
1		S2SESE	26	10N	5E	MEAGHER

Period of Diversion: JANUARY 1 TO DECEMBER 31

Diversion Means: LIVESTOCK DIRECT FROM SOURCE

2		N2NENE	35	10N	5E	MEAGHER
---	--	--------	----	-----	----	---------

Period of Diversion: JANUARY 1 TO DECEMBER 31

Diversion Means: LIVESTOCK DIRECT FROM SOURCE

Period of Use: JANUARY 1 TO DECEMBER 31

***Place of Use:**

<u>ID</u>	<u>Acres</u>	<u>Govt Lot</u>	<u>Qtr Sec</u>	<u>Sec</u>	<u>Twp</u>	<u>Rge</u>	<u>County</u>
1			S2SESE	26	10N	5E	MEAGHER
2			N2NENE	35	10N	5E	MEAGHER

Remarks:

THE FOLLOWING ISSUES WERE IDENTIFIED BY THE DNRC DURING ITS EXAMINATION OF THIS WATER RIGHT CLAIM.

THIS CLAIM NUMBER WAS NOT INCLUDED IN THE BASIN 41J DECREE ISSUED 12/16/2010.

A BETTER UNDERSTANDING OF YOUR CLAIMED WATER RIGHT CAN BE OBTAINED BY COMPARING YOUR RIGHT WITH OTHER CLAIMS IN THE BASIN. FOR EXAMPLE, COMPARE PRIORITY DATES, FLOW RATES, VOLUMES, OR ACRES IRRIGATED. ALSO, YOUR WATER RIGHT MAY BE SUBJECT TO WATER RIGHTS IN ADJOINING SUBBASINS OR BASINS AS WELL AS BEING SUBJECT TO OTHER RIGHTS ON YOUR SOURCE OF SUPPLY. FINALLY, YOUR WATER RIGHT MAY BE SUBJECT TO INDIAN RESERVED AND FEDERAL RESERVED WATER RIGHTS.

COMPLETE DETAILS REGARDING THE DNRC PREPARATION OF THIS INTERLOCUTORY DECREE AND RELATED MATERIALS CAN BE REVIEWED AT THE OFFICE LOCATIONS IDENTIFIED IN THE DOCUMENT ENTITLED "NOTICE OF ENTRY OF INTERLOCUTORY DECREE AND NOTICE OF AVAILABILITY."

SEE GENERAL FINDINGS OF FACT AND CONCLUSIONS OF LAW FOR FURTHER EXPLANATION OF YOUR CLAIMED WATER RIGHT. THESE FINDINGS CAN BE FOUND AS INDICATED IN THE DOCUMENT ENTITLED "NOTICE OF ENTRY OF INTERLOCUTORY DECREE AND NOTICE OF AVAILABILITY." IF YOU NEED OBJECTION FORMS, OR HAVE QUESTIONS ABOUT WATER COURT PROCEDURES OR CHANGES TO YOUR RIGHT, YOU CAN CONTACT THE WATER COURT BY CALLING 1-800-624-3270 (WITHIN MONTANA ONLY) OR 1-406-586-4364, OR BY WRITING TO P.O. BOX 1389, BOZEMAN, MT 59771-1389.

**INTERLOCUTORY DECREE
SMITH RIVER
BASIN 41J
ABSTRACT OF WATER RIGHT CLAIM**

IMPORTANT NOTICE

YOUR WATER RIGHT AS SHOWN ON THIS ABSTRACT MAY HAVE CHANGES FROM YOUR WATER RIGHT AS CLAIMED OR AMENDED. AN ASTERISK (*) HAS BEEN PLACED NEXT TO EACH ITEM CHANGED BY THE MONTANA WATER COURT OR BY THE DEPARTMENT OF NATURAL RESOURCES AND CONSERVATION (DNRC) DURING THE PREPARATION OF THIS INTERLOCUTORY DECREE. THESE CHANGES ARE AUTHORIZED BY THE MONTANA SUPREME COURT WATER RIGHT CLAIMS EXAMINATION RULES OR BY ORDER OF THE WATER COURT.

OBJECTIONS MAY BE FILED ACCORDING TO THE PROCEDURES OUTLINED IN THE DOCUMENT ENTITLED "NOTICE OF ENTRY OF INTERLOCUTORY DECREE AND NOTICE OF AVAILABILITY."

Water Right Number: 41J 30135576 STATEMENT OF CLAIM

Version: 1 -- ORIGINAL RIGHT

Status: ACTIVE

Owners: MARGARET A BUCKINGHAM
859 MT HIGHWAY 360
WHITE SULPHUR SPRINGS, MT 59645-9653

STEPHEN G BUCKINGHAM
859 MT HIGHWAY 360
WHITE SULPHUR SPRINGS, MT 59645-9653

***Priority Date:** DECEMBER 31, 1938

Type of Historical Right: USE

Purpose (Use): STOCK

***Flow Rate:** A SPECIFIC FLOW RATE HAS NOT BEEN DECREED BECAUSE THIS USE CONSISTS OF STOCK DRINKING DIRECTLY FROM THE SOURCE, OR FROM A DITCH SYSTEM. THE FLOW RATE IS LIMITED TO THE MINIMUM AMOUNT HISTORICALLY NECESSARY TO SUSTAIN THIS PURPOSE.

***Volume:** THIS RIGHT INCLUDES THE AMOUNT OF WATER CONSUMPTIVELY USED FOR STOCKWATERING PURPOSES AT THE RATE OF 30 GALLONS PER DAY PER ANIMAL UNIT. ANIMAL UNITS SHALL BE BASED ON REASONABLE CARRYING CAPACITY AND HISTORICAL USE OF THE AREA SERVICED BY THIS WATER SOURCE.

Source Name: WHITETAIL DEER CREEK

Source Type: SURFACE WATER

***Point of Diversion and Means of Diversion:**

<u>ID</u>	<u>Govt Lot</u>	<u>Qtr Sec</u>	<u>Sec</u>	<u>Twp</u>	<u>Rge</u>	<u>County</u>
1		N2S2	12	11N	5E	MEAGHER

Period of Diversion: JANUARY 1 TO DECEMBER 31

Diversion Means: LIVESTOCK DIRECT FROM SOURCE

2		N2SW	7	11N	6E	MEAGHER
---	--	------	---	-----	----	---------

Period of Diversion: JANUARY 1 TO DECEMBER 31

Diversion Means: LIVESTOCK DIRECT FROM SOURCE

Period of Use: JANUARY 1 TO DECEMBER 31

***Place of Use:**

<u>ID</u>	<u>Acres</u>	<u>Govt Lot</u>	<u>Qtr Sec</u>	<u>Sec</u>	<u>Twp</u>	<u>Rge</u>	<u>County</u>
1			N2S2	12	11N	5E	MEAGHER
2			N2SW	7	11N	6E	MEAGHER

Remarks:

THE FOLLOWING ELEMENTS WERE AMENDED BY THE CLAIMANT ON 02/14/2023: PERIOD OF DIVERSION, PERIOD OF USE.

THE FOLLOWING ISSUES WERE IDENTIFIED BY THE DNRC DURING ITS EXAMINATION OF THIS WATER RIGHT CLAIM.

THIS CLAIM NUMBER WAS NOT INCLUDED IN THE BASIN 41J DECREE ISSUED 12/16/2010.

A BETTER UNDERSTANDING OF YOUR CLAIMED WATER RIGHT CAN BE OBTAINED BY COMPARING YOUR RIGHT WITH OTHER CLAIMS IN THE BASIN. FOR EXAMPLE, COMPARE PRIORITY DATES, FLOW RATES, VOLUMES, OR ACRES IRRIGATED. ALSO, YOUR WATER RIGHT MAY BE SUBJECT TO WATER RIGHTS IN ADJOINING SUBBASINS OR BASINS AS WELL AS BEING SUBJECT TO OTHER RIGHTS ON YOUR SOURCE OF SUPPLY. FINALLY, YOUR WATER RIGHT MAY BE SUBJECT TO INDIAN RESERVED AND FEDERAL RESERVED WATER RIGHTS.

COMPLETE DETAILS REGARDING THE DNRC PREPARATION OF THIS INTERLOCUTORY DECREE AND RELATED MATERIALS CAN BE REVIEWED AT THE OFFICE LOCATIONS IDENTIFIED IN THE DOCUMENT ENTITLED "NOTICE OF ENTRY OF INTERLOCUTORY DECREE AND NOTICE OF AVAILABILITY."

SEE GENERAL FINDINGS OF FACT AND CONCLUSIONS OF LAW FOR FURTHER EXPLANATION OF YOUR CLAIMED WATER RIGHT. THESE FINDINGS CAN BE FOUND AS INDICATED IN THE DOCUMENT ENTITLED "NOTICE OF ENTRY OF INTERLOCUTORY DECREE AND NOTICE OF AVAILABILITY." IF YOU NEED OBJECTION FORMS, OR HAVE QUESTIONS ABOUT WATER COURT PROCEDURES OR CHANGES TO YOUR RIGHT, YOU CAN CONTACT THE WATER COURT BY CALLING 1-800-624-3270 (WITHIN MONTANA ONLY) OR 1-406-586-4364, OR BY WRITING TO P.O. BOX 1389, BOZEMAN, MT 59771-1389.

**INTERLOCUTORY DECREE
SMITH RIVER
BASIN 41J
ABSTRACT OF WATER RIGHT CLAIM**

IMPORTANT NOTICE

YOUR WATER RIGHT AS SHOWN ON THIS ABSTRACT MAY HAVE CHANGES FROM YOUR WATER RIGHT AS CLAIMED OR AMENDED. AN ASTERISK (*) HAS BEEN PLACED NEXT TO EACH ITEM CHANGED BY THE MONTANA WATER COURT OR BY THE DEPARTMENT OF NATURAL RESOURCES AND CONSERVATION (DNRC) DURING THE PREPARATION OF THIS INTERLOCUTORY DECREE. THESE CHANGES ARE AUTHORIZED BY THE MONTANA SUPREME COURT WATER RIGHT CLAIMS EXAMINATION RULES OR BY ORDER OF THE WATER COURT.

OBJECTIONS MAY BE FILED ACCORDING TO THE PROCEDURES OUTLINED IN THE DOCUMENT ENTITLED "NOTICE OF ENTRY OF INTERLOCUTORY DECREE AND NOTICE OF AVAILABILITY."

Water Right Number: 41J 30135578 STATEMENT OF CLAIM

Version: 1 -- ORIGINAL RIGHT

Status: ACTIVE

Owners: MARGARET A BUCKINGHAM
859 MT HIGHWAY 360
WHITE SULPHUR SPRINGS, MT 59645-9653

STEPHEN G BUCKINGHAM
859 MT HIGHWAY 360
WHITE SULPHUR SPRINGS, MT 59645-9653

***Priority Date:** DECEMBER 31, 1938

Type of Historical Right: USE

Purpose (Use): STOCK

***Flow Rate:** A SPECIFIC FLOW RATE HAS NOT BEEN DECREED BECAUSE THIS USE CONSISTS OF STOCK DRINKING DIRECTLY FROM THE SOURCE, OR FROM A DITCH SYSTEM. THE FLOW RATE IS LIMITED TO THE MINIMUM AMOUNT HISTORICALLY NECESSARY TO SUSTAIN THIS PURPOSE.

***Volume:** THIS RIGHT INCLUDES THE AMOUNT OF WATER CONSUMPTIVELY USED FOR STOCKWATERING PURPOSES AT THE RATE OF 30 GALLONS PER DAY PER ANIMAL UNIT. ANIMAL UNITS SHALL BE BASED ON REASONABLE CARRYING CAPACITY AND HISTORICAL USE OF THE AREA SERVICED BY THIS WATER SOURCE.

Source Name: UNNAMED TRIBUTARY OF WHITETAIL DEER CREEK

Source Type: SURFACE WATER

***Point of Diversion and Means of Diversion:**

<u>ID</u>	<u>Govt Lot</u>	<u>Qtr Sec</u>	<u>Sec</u>	<u>Twp</u>	<u>Rge</u>	<u>County</u>
1		NE	12	11N	5E	MEAGHER

Period of Diversion: JANUARY 1 TO DECEMBER 31

Diversion Means: LIVESTOCK DIRECT FROM SOURCE

2		SESW	6	11N	6E	MEAGHER
---	--	------	---	-----	----	---------

Period of Diversion: JANUARY 1 TO DECEMBER 31

Diversion Means: LIVESTOCK DIRECT FROM SOURCE

3 N2NW 7 11N 6E MEAGHER

Period of Diversion: JANUARY 1 TO DECEMBER 31

Diversion Means: LIVESTOCK DIRECT FROM SOURCE

Period of Use: JANUARY 1 TO DECEMBER 31

Place of Use:

<u>ID</u>	<u>Acres</u>	<u>Govt Lot</u>	<u>Qtr Sec</u>	<u>Sec</u>	<u>Twp</u>	<u>Rge</u>	<u>County</u>
1			NE	12	11N	5E	MEAGHER
2			SESW	6	11N	6E	MEAGHER
3			N2NW	7	11N	6E	MEAGHER

Remarks:

THE FOLLOWING ELEMENTS WERE AMENDED BY THE CLAIMANT ON 02/14/2023: PERIOD OF DIVERSION, PERIOD OF USE.

THE FOLLOWING ISSUES WERE IDENTIFIED BY THE DNRC DURING ITS EXAMINATION OF THIS WATER RIGHT CLAIM.

THIS CLAIM NUMBER WAS NOT INCLUDED IN THE BASIN 41J DECREE ISSUED 12/16/2010.

A BETTER UNDERSTANDING OF YOUR CLAIMED WATER RIGHT CAN BE OBTAINED BY COMPARING YOUR RIGHT WITH OTHER CLAIMS IN THE BASIN. FOR EXAMPLE, COMPARE PRIORITY DATES, FLOW RATES, VOLUMES, OR ACRES IRRIGATED. ALSO, YOUR WATER RIGHT MAY BE SUBJECT TO WATER RIGHTS IN ADJOINING SUBBASINS OR BASINS AS WELL AS BEING SUBJECT TO OTHER RIGHTS ON YOUR SOURCE OF SUPPLY. FINALLY, YOUR WATER RIGHT MAY BE SUBJECT TO INDIAN RESERVED AND FEDERAL RESERVED WATER RIGHTS.

COMPLETE DETAILS REGARDING THE DNRC PREPARATION OF THIS INTERLOCUTORY DECREE AND RELATED MATERIALS CAN BE REVIEWED AT THE OFFICE LOCATIONS IDENTIFIED IN THE DOCUMENT ENTITLED "NOTICE OF ENTRY OF INTERLOCUTORY DECREE AND NOTICE OF AVAILABILITY."

SEE GENERAL FINDINGS OF FACT AND CONCLUSIONS OF LAW FOR FURTHER EXPLANATION OF YOUR CLAIMED WATER RIGHT. THESE FINDINGS CAN BE FOUND AS INDICATED IN THE DOCUMENT ENTITLED "NOTICE OF ENTRY OF INTERLOCUTORY DECREE AND NOTICE OF AVAILABILITY." IF YOU NEED OBJECTION FORMS, OR HAVE QUESTIONS ABOUT WATER COURT PROCEDURES OR CHANGES TO YOUR RIGHT, YOU CAN CONTACT THE WATER COURT BY CALLING 1-800-624-3270 (WITHIN MONTANA ONLY) OR 1-406-586-4364, OR BY WRITING TO P.O. BOX 1389, BOZEMAN, MT 59771-1389.

**INTERLOCUTORY DECREE
SMITH RIVER
BASIN 41J
ABSTRACT OF WATER RIGHT CLAIM**

IMPORTANT NOTICE

YOUR WATER RIGHT AS SHOWN ON THIS ABSTRACT MAY HAVE CHANGES FROM YOUR WATER RIGHT AS CLAIMED OR AMENDED. AN ASTERISK (*) HAS BEEN PLACED NEXT TO EACH ITEM CHANGED BY THE MONTANA WATER COURT OR BY THE DEPARTMENT OF NATURAL RESOURCES AND CONSERVATION (DNRC) DURING THE PREPARATION OF THIS INTERLOCUTORY DECREE. THESE CHANGES ARE AUTHORIZED BY THE MONTANA SUPREME COURT WATER RIGHT CLAIMS EXAMINATION RULES OR BY ORDER OF THE WATER COURT.

OBJECTIONS MAY BE FILED ACCORDING TO THE PROCEDURES OUTLINED IN THE DOCUMENT ENTITLED "NOTICE OF ENTRY OF INTERLOCUTORY DECREE AND NOTICE OF AVAILABILITY."

Water Right Number: 41J 30135580 STATEMENT OF CLAIM
Version: 1 -- ORIGINAL RIGHT
Status: ACTIVE

Owners: DANA RANCH CO INC
PO BOX 499
LAREDO, TX 78042-0449

Priority Date: APRIL 21, 1898

Type of Historical Right: USE

Purpose (Use): STOCK

***Flow Rate:** A SPECIFIC FLOW RATE HAS NOT BEEN DECREED BECAUSE THIS USE CONSISTS OF STOCK DRINKING DIRECTLY FROM THE SOURCE, OR FROM A DITCH SYSTEM. THE FLOW RATE IS LIMITED TO THE MINIMUM AMOUNT HISTORICALLY NECESSARY TO SUSTAIN THIS PURPOSE.

***Volume:** THIS RIGHT INCLUDES THE AMOUNT OF WATER CONSUMPTIVELY USED FOR STOCKWATERING PURPOSES AT THE RATE OF 30 GALLONS PER DAY PER ANIMAL UNIT. ANIMAL UNITS SHALL BE BASED ON REASONABLE CARRYING CAPACITY AND HISTORICAL USE OF THE AREA SERVICED BY THIS WATER SOURCE.

***Source Name:** SPRING, UNNAMED TRIBUTARY OF GOVERNMENT CREEK
Source Type: SURFACE WATER

Point of Diversion and Means of Diversion:

<u>ID</u>	<u>Govt Lot</u>	<u>Qtr Sec</u>	<u>Sec</u>	<u>Twp</u>	<u>Rge</u>	<u>County</u>
1		SESWW	14	15N	2E	CASCADE

Period of Diversion: JANUARY 1 TO DECEMBER 31

Diversion Means: LIVESTOCK DIRECT FROM SOURCE

Period of Use: JANUARY 1 TO DECEMBER 31

Place of Use:

<u>ID</u>	<u>Acres</u>	<u>Govt Lot</u>	<u>Qtr Sec</u>	<u>Sec</u>	<u>Twp</u>	<u>Rge</u>	<u>County</u>
1			SESWW	14	15N	2E	CASCADE

Remarks:

THE FOLLOWING ISSUES WERE IDENTIFIED BY THE DNRC DURING ITS EXAMINATION OF THIS WATER RIGHT CLAIM.

THIS CLAIM NUMBER WAS NOT INCLUDED IN THE BASIN 41J DECREE ISSUED 12/16/2010.

A BETTER UNDERSTANDING OF YOUR CLAIMED WATER RIGHT CAN BE OBTAINED BY COMPARING YOUR RIGHT WITH OTHER CLAIMS IN THE BASIN. FOR EXAMPLE, COMPARE PRIORITY DATES, FLOW RATES, VOLUMES, OR ACRES IRRIGATED. ALSO, YOUR WATER RIGHT MAY BE SUBJECT TO WATER RIGHTS IN ADJOINING SUBBASINS OR BASINS AS WELL AS BEING SUBJECT TO OTHER RIGHTS ON YOUR SOURCE OF SUPPLY. FINALLY, YOUR WATER RIGHT MAY BE SUBJECT TO INDIAN RESERVED AND FEDERAL RESERVED WATER RIGHTS.

COMPLETE DETAILS REGARDING THE DNRC PREPARATION OF THIS INTERLOCUTORY DECREE AND RELATED MATERIALS CAN BE REVIEWED AT THE OFFICE LOCATIONS IDENTIFIED IN THE DOCUMENT ENTITLED "NOTICE OF ENTRY OF INTERLOCUTORY DECREE AND NOTICE OF AVAILABILITY."

SEE GENERAL FINDINGS OF FACT AND CONCLUSIONS OF LAW FOR FURTHER EXPLANATION OF YOUR CLAIMED WATER RIGHT. THESE FINDINGS CAN BE FOUND AS INDICATED IN THE DOCUMENT ENTITLED "NOTICE OF ENTRY OF INTERLOCUTORY DECREE AND NOTICE OF AVAILABILITY." IF YOU NEED OBJECTION FORMS, OR HAVE QUESTIONS ABOUT WATER COURT PROCEDURES OR CHANGES TO YOUR RIGHT, YOU CAN CONTACT THE WATER COURT BY CALLING 1-800-624-3270 (WITHIN MONTANA ONLY) OR 1-406-586-4364, OR BY WRITING TO P.O. BOX 1389, BOZEMAN, MT 59771-1389.

**INTERLOCUTORY DECREE
SMITH RIVER
BASIN 41J
ABSTRACT OF WATER RIGHT CLAIM**

IMPORTANT NOTICE

YOUR WATER RIGHT AS SHOWN ON THIS ABSTRACT MAY HAVE CHANGES FROM YOUR WATER RIGHT AS CLAIMED OR AMENDED. AN ASTERISK (*) HAS BEEN PLACED NEXT TO EACH ITEM CHANGED BY THE MONTANA WATER COURT OR BY THE DEPARTMENT OF NATURAL RESOURCES AND CONSERVATION (DNRC) DURING THE PREPARATION OF THIS INTERLOCUTORY DECREE. THESE CHANGES ARE AUTHORIZED BY THE MONTANA SUPREME COURT WATER RIGHT CLAIMS EXAMINATION RULES OR BY ORDER OF THE WATER COURT.

OBJECTIONS MAY BE FILED ACCORDING TO THE PROCEDURES OUTLINED IN THE DOCUMENT ENTITLED "NOTICE OF ENTRY OF INTERLOCUTORY DECREE AND NOTICE OF AVAILABILITY."

Water Right Number: 41J 30135583 STATEMENT OF CLAIM
Version: 1 -- ORIGINAL RIGHT
Status: ACTIVE

Owners: DANA RANCH CO INC
PO BOX 499
LAREDO, TX 78042-0449

Priority Date: APRIL 21, 1898

Type of Historical Right: USE

Purpose (Use): STOCK

***Flow Rate:** A SPECIFIC FLOW RATE HAS NOT BEEN DECREED BECAUSE THIS USE CONSISTS OF STOCK DRINKING DIRECTLY FROM THE SOURCE, OR FROM A DITCH SYSTEM. THE FLOW RATE IS LIMITED TO THE MINIMUM AMOUNT HISTORICALLY NECESSARY TO SUSTAIN THIS PURPOSE.

***Volume:** THIS RIGHT INCLUDES THE AMOUNT OF WATER CONSUMPTIVELY USED FOR STOCKWATERING PURPOSES AT THE RATE OF 30 GALLONS PER DAY PER ANIMAL UNIT. ANIMAL UNITS SHALL BE BASED ON REASONABLE CARRYING CAPACITY AND HISTORICAL USE OF THE AREA SERVICED BY THIS WATER SOURCE.

***Source Name:** SPRING, UNNAMED TRIBUTARY OF GOVERNMENT CREEK
Source Type: SURFACE WATER

Point of Diversion and Means of Diversion:

<u>ID</u>	<u>Govt Lot</u>	<u>Qtr Sec</u>	<u>Sec</u>	<u>Twp</u>	<u>Rge</u>	<u>County</u>
1		SESWW	14	15N	2E	CASCADE

Period of Diversion: JANUARY 1 TO DECEMBER 31

Diversion Means: LIVESTOCK DIRECT FROM SOURCE

Period of Use: JANUARY 1 TO DECEMBER 31

Place of Use:

<u>ID</u>	<u>Acres</u>	<u>Govt Lot</u>	<u>Qtr Sec</u>	<u>Sec</u>	<u>Twp</u>	<u>Rge</u>	<u>County</u>
1			SESWW	14	15N	2E	CASCADE

Remarks:

THE FOLLOWING ISSUES WERE IDENTIFIED BY THE DNRC DURING ITS EXAMINATION OF THIS WATER RIGHT CLAIM.

THIS CLAIM NUMBER WAS NOT INCLUDED IN THE BASIN 41J DECREE ISSUED 12/16/2010.

A BETTER UNDERSTANDING OF YOUR CLAIMED WATER RIGHT CAN BE OBTAINED BY COMPARING YOUR RIGHT WITH OTHER CLAIMS IN THE BASIN. FOR EXAMPLE, COMPARE PRIORITY DATES, FLOW RATES, VOLUMES, OR ACRES IRRIGATED. ALSO, YOUR WATER RIGHT MAY BE SUBJECT TO WATER RIGHTS IN ADJOINING SUBBASINS OR BASINS AS WELL AS BEING SUBJECT TO OTHER RIGHTS ON YOUR SOURCE OF SUPPLY. FINALLY, YOUR WATER RIGHT MAY BE SUBJECT TO INDIAN RESERVED AND FEDERAL RESERVED WATER RIGHTS.

COMPLETE DETAILS REGARDING THE DNRC PREPARATION OF THIS INTERLOCUTORY DECREE AND RELATED MATERIALS CAN BE REVIEWED AT THE OFFICE LOCATIONS IDENTIFIED IN THE DOCUMENT ENTITLED "NOTICE OF ENTRY OF INTERLOCUTORY DECREE AND NOTICE OF AVAILABILITY."

SEE GENERAL FINDINGS OF FACT AND CONCLUSIONS OF LAW FOR FURTHER EXPLANATION OF YOUR CLAIMED WATER RIGHT. THESE FINDINGS CAN BE FOUND AS INDICATED IN THE DOCUMENT ENTITLED "NOTICE OF ENTRY OF INTERLOCUTORY DECREE AND NOTICE OF AVAILABILITY." IF YOU NEED OBJECTION FORMS, OR HAVE QUESTIONS ABOUT WATER COURT PROCEDURES OR CHANGES TO YOUR RIGHT, YOU CAN CONTACT THE WATER COURT BY CALLING 1-800-624-3270 (WITHIN MONTANA ONLY) OR 1-406-586-4364, OR BY WRITING TO P.O. BOX 1389, BOZEMAN, MT 59771-1389.

**INTERLOCUTORY DECREE
SMITH RIVER
BASIN 41J
ABSTRACT OF WATER RIGHT CLAIM**

IMPORTANT NOTICE

YOUR WATER RIGHT AS SHOWN ON THIS ABSTRACT MAY HAVE CHANGES FROM YOUR WATER RIGHT AS CLAIMED OR AMENDED. AN ASTERISK (*) HAS BEEN PLACED NEXT TO EACH ITEM CHANGED BY THE MONTANA WATER COURT OR BY THE DEPARTMENT OF NATURAL RESOURCES AND CONSERVATION (DNRC) DURING THE PREPARATION OF THIS INTERLOCUTORY DECREE. THESE CHANGES ARE AUTHORIZED BY THE MONTANA SUPREME COURT WATER RIGHT CLAIMS EXAMINATION RULES OR BY ORDER OF THE WATER COURT.

OBJECTIONS MAY BE FILED ACCORDING TO THE PROCEDURES OUTLINED IN THE DOCUMENT ENTITLED "NOTICE OF ENTRY OF INTERLOCUTORY DECREE AND NOTICE OF AVAILABILITY."

Water Right Number: 41J 30135585 STATEMENT OF CLAIM
Version: 1 -- ORIGINAL RIGHT
Status: ACTIVE

Owners: MARGARET A BUCKINGHAM
859 MT HIGHWAY 360
WHITE SULPHUR SPRINGS, MT 59645-9653
STEPHEN G BUCKINGHAM
859 MT HIGHWAY 360
WHITE SULPHUR SPRINGS, MT 59645-9653

***Priority Date:** DECEMBER 31, 1938

Type of Historical Right: USE

Purpose (Use): STOCK

***Flow Rate:** A SPECIFIC FLOW RATE HAS NOT BEEN DECREED BECAUSE THIS USE CONSISTS OF STOCK DRINKING DIRECTLY FROM THE SOURCE, OR FROM A DITCH SYSTEM. THE FLOW RATE IS LIMITED TO THE MINIMUM AMOUNT HISTORICALLY NECESSARY TO SUSTAIN THIS PURPOSE.

***Volume:** THIS RIGHT INCLUDES THE AMOUNT OF WATER CONSUMPTIVELY USED FOR STOCKWATERING PURPOSES AT THE RATE OF 30 GALLONS PER DAY PER ANIMAL UNIT. ANIMAL UNITS SHALL BE BASED ON REASONABLE CARRYING CAPACITY AND HISTORICAL USE OF THE AREA SERVICED BY THIS WATER SOURCE.

Source Name: UNNAMED TRIBUTARY OF WHITETAIL DEER CREEK

Source Type: SURFACE WATER

***Point of Diversion and Means of Diversion:**

<u>ID</u>	<u>Govt Lot</u>	<u>Qtr Sec</u>	<u>Sec</u>	<u>Twp</u>	<u>Rge</u>	<u>County</u>
1		NENE	12	11N	5E	MEAGHER

Period of Diversion: JANUARY 1 TO DECEMBER 31

Diversion Means: LIVESTOCK DIRECT FROM SOURCE

2		SEWNNE	12	11N	5E	MEAGHER
---	--	--------	----	-----	----	---------

Period of Diversion: JANUARY 1 TO DECEMBER 31

Diversion Means: LIVESTOCK DIRECT FROM SOURCE

3 N2SWNE 12 11N 5E MEAGHER

Period of Diversion: JANUARY 1 TO DECEMBER 31

Diversion Means: LIVESTOCK DIRECT FROM SOURCE

Period of Use: JANUARY 1 TO DECEMBER 31

***Place of Use:**

<u>ID</u>	<u>Acres</u>	<u>Govt Lot</u>	<u>Qtr Sec</u>	<u>Sec</u>	<u>Twp</u>	<u>Rge</u>	<u>County</u>
1			NENE	12	11N	5E	MEAGHER
2			SESWNE	12	11N	5E	MEAGHER
3			N2SWNE	12	11N	5E	MEAGHER

Remarks:

THE FOLLOWING ELEMENTS WERE AMENDED BY THE CLAIMANT ON 02/14/2023: PERIOD OF DIVERSION, PERIOD OF USE.

THE FOLLOWING ISSUES WERE IDENTIFIED BY THE DNRC DURING ITS EXAMINATION OF THIS WATER RIGHT CLAIM.
THIS CLAIM NUMBER WAS NOT INCLUDED IN THE BASIN 41J DECREE ISSUED 12/16/2010.

A BETTER UNDERSTANDING OF YOUR CLAIMED WATER RIGHT CAN BE OBTAINED BY COMPARING YOUR RIGHT WITH OTHER CLAIMS IN THE BASIN. FOR EXAMPLE, COMPARE PRIORITY DATES, FLOW RATES, VOLUMES, OR ACRES IRRIGATED. ALSO, YOUR WATER RIGHT MAY BE SUBJECT TO WATER RIGHTS IN ADJOINING SUBBASINS OR BASINS AS WELL AS BEING SUBJECT TO OTHER RIGHTS ON YOUR SOURCE OF SUPPLY. FINALLY, YOUR WATER RIGHT MAY BE SUBJECT TO INDIAN RESERVED AND FEDERAL RESERVED WATER RIGHTS.

COMPLETE DETAILS REGARDING THE DNRC PREPARATION OF THIS INTERLOCUTORY DECREE AND RELATED MATERIALS CAN BE REVIEWED AT THE OFFICE LOCATIONS IDENTIFIED IN THE DOCUMENT ENTITLED "NOTICE OF ENTRY OF INTERLOCUTORY DECREE AND NOTICE OF AVAILABILITY."

SEE GENERAL FINDINGS OF FACT AND CONCLUSIONS OF LAW FOR FURTHER EXPLANATION OF YOUR CLAIMED WATER RIGHT. THESE FINDINGS CAN BE FOUND AS INDICATED IN THE DOCUMENT ENTITLED "NOTICE OF ENTRY OF INTERLOCUTORY DECREE AND NOTICE OF AVAILABILITY." IF YOU NEED OBJECTION FORMS, OR HAVE QUESTIONS ABOUT WATER COURT PROCEDURES OR CHANGES TO YOUR RIGHT, YOU CAN CONTACT THE WATER COURT BY CALLING 1-800-624-3270 (WITHIN MONTANA ONLY) OR 1-406-586-4364, OR BY WRITING TO P.O. BOX 1389, BOZEMAN, MT 59771-1389.

**INTERLOCUTORY DECREE
SMITH RIVER
BASIN 41J
ABSTRACT OF WATER RIGHT CLAIM**

IMPORTANT NOTICE

YOUR WATER RIGHT AS SHOWN ON THIS ABSTRACT MAY HAVE CHANGES FROM YOUR WATER RIGHT AS CLAIMED OR AMENDED. AN ASTERISK (*) HAS BEEN PLACED NEXT TO EACH ITEM CHANGED BY THE MONTANA WATER COURT OR BY THE DEPARTMENT OF NATURAL RESOURCES AND CONSERVATION (DNRC) DURING THE PREPARATION OF THIS INTERLOCUTORY DECREE. THESE CHANGES ARE AUTHORIZED BY THE MONTANA SUPREME COURT WATER RIGHT CLAIMS EXAMINATION RULES OR BY ORDER OF THE WATER COURT.

OBJECTIONS MAY BE FILED ACCORDING TO THE PROCEDURES OUTLINED IN THE DOCUMENT ENTITLED "NOTICE OF ENTRY OF INTERLOCUTORY DECREE AND NOTICE OF AVAILABILITY."

Water Right Number: 41J 30135587 STATEMENT OF CLAIM
Version: 1 -- ORIGINAL RIGHT
Status: ACTIVE

Owners: DANA RANCH CO INC
PO BOX 499
LAREDO, TX 78042-0449

Priority Date: APRIL 21, 1898

Type of Historical Right: USE

Purpose (Use): STOCK

***Flow Rate:** A SPECIFIC FLOW RATE HAS NOT BEEN DECREED BECAUSE THIS USE CONSISTS OF STOCK DRINKING DIRECTLY FROM THE SOURCE, OR FROM A DITCH SYSTEM. THE FLOW RATE IS LIMITED TO THE MINIMUM AMOUNT HISTORICALLY NECESSARY TO SUSTAIN THIS PURPOSE.

***Volume:** THIS RIGHT INCLUDES THE AMOUNT OF WATER CONSUMPTIVELY USED FOR STOCKWATERING PURPOSES AT THE RATE OF 30 GALLONS PER DAY PER ANIMAL UNIT. ANIMAL UNITS SHALL BE BASED ON REASONABLE CARRYING CAPACITY AND HISTORICAL USE OF THE AREA SERVICED BY THIS WATER SOURCE.

***Source Name:** SPRING, UNNAMED TRIBUTARY OF PORCUPINE CREEK
Source Type: SURFACE WATER

Point of Diversion and Means of Diversion:

<u>ID</u>	<u>Govt Lot</u>	<u>Qtr Sec</u>	<u>Sec</u>	<u>Twp</u>	<u>Rge</u>	<u>County</u>
1		SESESE	14	15N	2E	CASCADE

Period of Diversion: JANUARY 1 TO DECEMBER 31

Diversion Means: LIVESTOCK DIRECT FROM SOURCE

Period of Use: JANUARY 1 TO DECEMBER 31

Place of Use:

<u>ID</u>	<u>Acres</u>	<u>Govt Lot</u>	<u>Qtr Sec</u>	<u>Sec</u>	<u>Twp</u>	<u>Rge</u>	<u>County</u>
1			SESESE	14	15N	2E	CASCADE

Remarks:

THE FOLLOWING ISSUES WERE IDENTIFIED BY THE DNRC DURING ITS EXAMINATION OF THIS WATER RIGHT CLAIM.

THIS CLAIM NUMBER WAS NOT INCLUDED IN THE BASIN 41J DECREE ISSUED 12/16/2010.

A BETTER UNDERSTANDING OF YOUR CLAIMED WATER RIGHT CAN BE OBTAINED BY COMPARING YOUR RIGHT WITH OTHER CLAIMS IN THE BASIN. FOR EXAMPLE, COMPARE PRIORITY DATES, FLOW RATES, VOLUMES, OR ACRES IRRIGATED. ALSO, YOUR WATER RIGHT MAY BE SUBJECT TO WATER RIGHTS IN ADJOINING SUBBASINS OR BASINS AS WELL AS BEING SUBJECT TO OTHER RIGHTS ON YOUR SOURCE OF SUPPLY. FINALLY, YOUR WATER RIGHT MAY BE SUBJECT TO INDIAN RESERVED AND FEDERAL RESERVED WATER RIGHTS.

COMPLETE DETAILS REGARDING THE DNRC PREPARATION OF THIS INTERLOCUTORY DECREE AND RELATED MATERIALS CAN BE REVIEWED AT THE OFFICE LOCATIONS IDENTIFIED IN THE DOCUMENT ENTITLED "NOTICE OF ENTRY OF INTERLOCUTORY DECREE AND NOTICE OF AVAILABILITY."

SEE GENERAL FINDINGS OF FACT AND CONCLUSIONS OF LAW FOR FURTHER EXPLANATION OF YOUR CLAIMED WATER RIGHT. THESE FINDINGS CAN BE FOUND AS INDICATED IN THE DOCUMENT ENTITLED "NOTICE OF ENTRY OF INTERLOCUTORY DECREE AND NOTICE OF AVAILABILITY." IF YOU NEED OBJECTION FORMS, OR HAVE QUESTIONS ABOUT WATER COURT PROCEDURES OR CHANGES TO YOUR RIGHT, YOU CAN CONTACT THE WATER COURT BY CALLING 1-800-624-3270 (WITHIN MONTANA ONLY) OR 1-406-586-4364, OR BY WRITING TO P.O. BOX 1389, BOZEMAN, MT 59771-1389.

**INTERLOCUTORY DECREE
SMITH RIVER
BASIN 41J
ABSTRACT OF WATER RIGHT CLAIM**

IMPORTANT NOTICE

YOUR WATER RIGHT AS SHOWN ON THIS ABSTRACT MAY HAVE CHANGES FROM YOUR WATER RIGHT AS CLAIMED OR AMENDED. AN ASTERISK (*) HAS BEEN PLACED NEXT TO EACH ITEM CHANGED BY THE MONTANA WATER COURT OR BY THE DEPARTMENT OF NATURAL RESOURCES AND CONSERVATION (DNRC) DURING THE PREPARATION OF THIS INTERLOCUTORY DECREE. THESE CHANGES ARE AUTHORIZED BY THE MONTANA SUPREME COURT WATER RIGHT CLAIMS EXAMINATION RULES OR BY ORDER OF THE WATER COURT.

OBJECTIONS MAY BE FILED ACCORDING TO THE PROCEDURES OUTLINED IN THE DOCUMENT ENTITLED "NOTICE OF ENTRY OF INTERLOCUTORY DECREE AND NOTICE OF AVAILABILITY."

Water Right Number: 41J 30135588 STATEMENT OF CLAIM

Version: 1 -- ORIGINAL RIGHT

Status: ACTIVE

Owners: MARGARET A BUCKINGHAM
859 MT HIGHWAY 360
WHITE SULPHUR SPRINGS, MT 59645-9653

STEPHEN G BUCKINGHAM
859 MT HIGHWAY 360
WHITE SULPHUR SPRINGS, MT 59645-9653

***Priority Date:** DECEMBER 31, 1936

Type of Historical Right: USE

Purpose (Use): STOCK

***Flow Rate:** A SPECIFIC FLOW RATE HAS NOT BEEN DECREED BECAUSE THIS USE CONSISTS OF STOCK DRINKING DIRECTLY FROM THE SOURCE, OR FROM A DITCH SYSTEM. THE FLOW RATE IS LIMITED TO THE MINIMUM AMOUNT HISTORICALLY NECESSARY TO SUSTAIN THIS PURPOSE.

***Volume:** THIS RIGHT INCLUDES THE AMOUNT OF WATER CONSUMPTIVELY USED FOR STOCKWATERING PURPOSES AT THE RATE OF 30 GALLONS PER DAY PER ANIMAL UNIT. ANIMAL UNITS SHALL BE BASED ON REASONABLE CARRYING CAPACITY AND HISTORICAL USE OF THE AREA SERVICED BY THIS WATER SOURCE.

***Source Name:** BUTTE CREEK

Source Type: SURFACE WATER

***Point of Diversion and Means of Diversion:**

<u>ID</u>	<u>Govt Lot</u>	<u>Qtr Sec</u>	<u>Sec</u>	<u>Twp</u>	<u>Rge</u>	<u>County</u>
1	3	NENW	2	11N	6E	MEAGHER

Period of Diversion: JANUARY 1 TO DECEMBER 31

Diversion Means: LIVESTOCK DIRECT FROM SOURCE

2		S2SWNW	2	11N	6E	MEAGHER
---	--	--------	---	-----	----	---------

Period of Diversion: JANUARY 1 TO DECEMBER 31
Diversion Means: LIVESTOCK DIRECT FROM SOURCE
 3 SWSWNE 35 12N 6E MEAGHER
Period of Diversion: JANUARY 1 TO DECEMBER 31
Diversion Means: LIVESTOCK DIRECT FROM SOURCE
 4 SENW 35 12N 6E MEAGHER
Period of Diversion: JANUARY 1 TO DECEMBER 31
Diversion Means: LIVESTOCK DIRECT FROM SOURCE
 5 NWNWSE 35 12N 6E MEAGHER
Period of Diversion: JANUARY 1 TO DECEMBER 31
Diversion Means: LIVESTOCK DIRECT FROM SOURCE
 6 E2SW 35 12N 6E MEAGHER
Period of Diversion: JANUARY 1 TO DECEMBER 31
Diversion Means: LIVESTOCK DIRECT FROM SOURCE

Period of Use: JANUARY 1 TO DECEMBER 31

***Place of Use:**

<u>ID</u>	<u>Acres</u>	<u>Govt Lot</u>	<u>Qtr Sec</u>	<u>Sec</u>	<u>Twp</u>	<u>Rge</u>	<u>County</u>
1		3	NENW	2	11N	6E	MEAGHER
2			S2SWNW	2	11N	6E	MEAGHER
3			SWSWNE	35	12N	6E	MEAGHER
4			SEW	35	12N	6E	MEAGHER
5			NWNWSE	35	12N	6E	MEAGHER
6			E2SW	35	12N	6E	MEAGHER

Remarks:

THE FOLLOWING ELEMENTS WERE AMENDED BY THE CLAIMANT ON 02/14/2023: PERIOD OF DIVERSION, PERIOD OF USE.

THE FOLLOWING ISSUES WERE IDENTIFIED BY THE DNRC DURING ITS EXAMINATION OF THIS WATER RIGHT CLAIM.
 THIS CLAIM NUMBER WAS NOT INCLUDED IN THE BASIN 41J DECREE ISSUED 12/16/2010.

A BETTER UNDERSTANDING OF YOUR CLAIMED WATER RIGHT CAN BE OBTAINED BY COMPARING YOUR RIGHT WITH OTHER CLAIMS IN THE BASIN. FOR EXAMPLE, COMPARE PRIORITY DATES, FLOW RATES, VOLUMES, OR ACRES IRRIGATED. ALSO, YOUR WATER RIGHT MAY BE SUBJECT TO WATER RIGHTS IN ADJOINING SUBBASINS OR BASINS AS WELL AS BEING SUBJECT TO OTHER RIGHTS ON YOUR SOURCE OF SUPPLY. FINALLY, YOUR WATER RIGHT MAY BE SUBJECT TO INDIAN RESERVED AND FEDERAL RESERVED WATER RIGHTS.

COMPLETE DETAILS REGARDING THE DNRC PREPARATION OF THIS INTERLOCUTORY DECREE AND RELATED MATERIALS CAN BE REVIEWED AT THE OFFICE LOCATIONS IDENTIFIED IN THE DOCUMENT ENTITLED "NOTICE OF ENTRY OF INTERLOCUTORY DECREE AND NOTICE OF AVAILABILITY."

SEE GENERAL FINDINGS OF FACT AND CONCLUSIONS OF LAW FOR FURTHER EXPLANATION OF YOUR CLAIMED WATER RIGHT. THESE FINDINGS CAN BE FOUND AS INDICATED IN THE DOCUMENT ENTITLED "NOTICE OF ENTRY OF INTERLOCUTORY DECREE AND NOTICE OF AVAILABILITY." IF YOU NEED OBJECTION FORMS, OR HAVE QUESTIONS ABOUT WATER COURT PROCEDURES OR CHANGES TO YOUR RIGHT, YOU CAN CONTACT THE WATER COURT BY CALLING 1-800-624-3270 (WITHIN MONTANA ONLY) OR 1-406-586-4364, OR BY WRITING TO P.O. BOX 1389, BOZEMAN, MT 59771-1389.

**INTERLOCUTORY DECREE
SMITH RIVER
BASIN 41J
ABSTRACT OF WATER RIGHT CLAIM**

IMPORTANT NOTICE

YOUR WATER RIGHT AS SHOWN ON THIS ABSTRACT MAY HAVE CHANGES FROM YOUR WATER RIGHT AS CLAIMED OR AMENDED. AN ASTERISK (*) HAS BEEN PLACED NEXT TO EACH ITEM CHANGED BY THE MONTANA WATER COURT OR BY THE DEPARTMENT OF NATURAL RESOURCES AND CONSERVATION (DNRC) DURING THE PREPARATION OF THIS INTERLOCUTORY DECREE. THESE CHANGES ARE AUTHORIZED BY THE MONTANA SUPREME COURT WATER RIGHT CLAIMS EXAMINATION RULES OR BY ORDER OF THE WATER COURT.

OBJECTIONS MAY BE FILED ACCORDING TO THE PROCEDURES OUTLINED IN THE DOCUMENT ENTITLED "NOTICE OF ENTRY OF INTERLOCUTORY DECREE AND NOTICE OF AVAILABILITY."

Water Right Number: 41J 30135590 STATEMENT OF CLAIM

Version: 1 -- ORIGINAL RIGHT

Status: ACTIVE

Owners: MARGARET A BUCKINGHAM
859 MT HIGHWAY 360
WHITE SULPHUR SPRINGS, MT 59645-9653

STEPHEN G BUCKINGHAM
859 MT HIGHWAY 360
WHITE SULPHUR SPRINGS, MT 59645-9653

Priority Date: DECEMBER 31, 1936

Type of Historical Right: USE

Purpose (Use): STOCK

***Flow Rate:** A SPECIFIC FLOW RATE HAS NOT BEEN DECREED BECAUSE THIS USE CONSISTS OF STOCK DRINKING DIRECTLY FROM THE SOURCE, OR FROM A DITCH SYSTEM. THE FLOW RATE IS LIMITED TO THE MINIMUM AMOUNT HISTORICALLY NECESSARY TO SUSTAIN THIS PURPOSE.

***Volume:** THIS RIGHT INCLUDES THE AMOUNT OF WATER CONSUMPTIVELY USED FOR STOCKWATERING PURPOSES AT THE RATE OF 30 GALLONS PER DAY PER ANIMAL UNIT. ANIMAL UNITS SHALL BE BASED ON REASONABLE CARRYING CAPACITY AND HISTORICAL USE OF THE AREA SERVICED BY THIS WATER SOURCE.

***Source Name:** UNNAMED TRIBUTARY OF BLACK BUTTE CREEK

Source Type: SURFACE WATER

Source Name: UNNAMED TRIBUTARY OF BUTTE CREEK

Source Type: SURFACE WATER

***Point of Diversion and Means of Diversion:**

<u>ID</u>	<u>Govt Lot</u>	<u>Qtr</u>	<u>Sec</u>	<u>Twp</u>	<u>Rge</u>	<u>County</u>
1		N2NE	2	11N	6E	MEAGHER

***Source Name:** UNNAMED TRIBUTARY OF BLACK BUTTE CREEK

Period of Diversion: JANUARY 1 TO DECEMBER 31
Diversion Means: LIVESTOCK DIRECT FROM SOURCE
 2 NWSENE 2 11N 6E MEAGHER
Source Name: UNNAMED TRIBUTARY OF BUTTE CREEK
Period of Diversion: JANUARY 1 TO DECEMBER 31
Diversion Means: LIVESTOCK DIRECT FROM SOURCE
 3 SESESW 35 12N 6E MEAGHER
Source Name: UNNAMED TRIBUTARY OF BUTTE CREEK
Period of Diversion: JANUARY 1 TO DECEMBER 31
Diversion Means: LIVESTOCK DIRECT FROM SOURCE
 4 SWSWSE 35 12N 6E MEAGHER
Source Name: UNNAMED TRIBUTARY OF BUTTE CREEK
Period of Diversion: JANUARY 1 TO DECEMBER 31
Diversion Means: LIVESTOCK DIRECT FROM SOURCE

Period of Use: JANUARY 1 TO DECEMBER 31

***Place of Use:**

<u>ID</u>	<u>Acres</u>	<u>Govt Lot</u>	<u>Qtr Sec</u>	<u>Sec</u>	<u>Twp</u>	<u>Rge</u>	<u>County</u>
1			N2NE	2	11N	6E	MEAGHER
2			NWSENE	2	11N	6E	MEAGHER
3			SESESW	35	12N	6E	MEAGHER
4			SWSWSE	35	12N	6E	MEAGHER

Remarks:

THE FOLLOWING ELEMENTS WERE AMENDED BY THE CLAIMANT ON 02/14/2023: PERIOD OF DIVERSION, PERIOD OF USE.

THE FOLLOWING ISSUES WERE IDENTIFIED BY THE DNRC DURING ITS EXAMINATION OF THIS WATER RIGHT CLAIM.
 THIS CLAIM NUMBER WAS NOT INCLUDED IN THE BASIN 41J DECREE ISSUED 12/16/2010.

A BETTER UNDERSTANDING OF YOUR CLAIMED WATER RIGHT CAN BE OBTAINED BY COMPARING YOUR RIGHT WITH OTHER CLAIMS IN THE BASIN. FOR EXAMPLE, COMPARE PRIORITY DATES, FLOW RATES, VOLUMES, OR ACRES IRRIGATED. ALSO, YOUR WATER RIGHT MAY BE SUBJECT TO WATER RIGHTS IN ADJOINING SUBBASINS OR BASINS AS WELL AS BEING SUBJECT TO OTHER RIGHTS ON YOUR SOURCE OF SUPPLY. FINALLY, YOUR WATER RIGHT MAY BE SUBJECT TO INDIAN RESERVED AND FEDERAL RESERVED WATER RIGHTS.

COMPLETE DETAILS REGARDING THE DNRC PREPARATION OF THIS INTERLOCUTORY DECREE AND RELATED MATERIALS CAN BE REVIEWED AT THE OFFICE LOCATIONS IDENTIFIED IN THE DOCUMENT ENTITLED "NOTICE OF ENTRY OF INTERLOCUTORY DECREE AND NOTICE OF AVAILABILITY."

SEE GENERAL FINDINGS OF FACT AND CONCLUSIONS OF LAW FOR FURTHER EXPLANATION OF YOUR CLAIMED WATER RIGHT. THESE FINDINGS CAN BE FOUND AS INDICATED IN THE DOCUMENT ENTITLED "NOTICE OF ENTRY OF INTERLOCUTORY DECREE AND NOTICE OF AVAILABILITY." IF YOU NEED OBJECTION FORMS, OR HAVE QUESTIONS ABOUT WATER COURT PROCEDURES OR CHANGES TO YOUR RIGHT, YOU CAN CONTACT THE WATER COURT BY CALLING 1-800-624-3270 (WITHIN MONTANA ONLY) OR 1-406-586-4364, OR BY WRITING TO P.O. BOX 1389, BOZEMAN, MT 59771-1389.

**INTERLOCUTORY DECREE
SMITH RIVER
BASIN 41J
ABSTRACT OF WATER RIGHT CLAIM**

IMPORTANT NOTICE

YOUR WATER RIGHT AS SHOWN ON THIS ABSTRACT MAY HAVE CHANGES FROM YOUR WATER RIGHT AS CLAIMED OR AMENDED. AN ASTERISK (*) HAS BEEN PLACED NEXT TO EACH ITEM CHANGED BY THE MONTANA WATER COURT OR BY THE DEPARTMENT OF NATURAL RESOURCES AND CONSERVATION (DNRC) DURING THE PREPARATION OF THIS INTERLOCUTORY DECREE. THESE CHANGES ARE AUTHORIZED BY THE MONTANA SUPREME COURT WATER RIGHT CLAIMS EXAMINATION RULES OR BY ORDER OF THE WATER COURT.

OBJECTIONS MAY BE FILED ACCORDING TO THE PROCEDURES OUTLINED IN THE DOCUMENT ENTITLED "NOTICE OF ENTRY OF INTERLOCUTORY DECREE AND NOTICE OF AVAILABILITY."

Water Right Number: 41J 30135591 STATEMENT OF CLAIM

Version: 1 -- ORIGINAL RIGHT

Status: ACTIVE

Owners: DANA RANCH CO INC
PO BOX 499
LAREDO, TX 78042-0449

Priority Date: APRIL 21, 1898

Type of Historical Right: USE

Purpose (Use): STOCK

***Flow Rate:** A SPECIFIC FLOW RATE HAS NOT BEEN DECREED BECAUSE THIS USE CONSISTS OF STOCK DRINKING DIRECTLY FROM THE SOURCE, OR FROM A DITCH SYSTEM. THE FLOW RATE IS LIMITED TO THE MINIMUM AMOUNT HISTORICALLY NECESSARY TO SUSTAIN THIS PURPOSE.

***Volume:** THIS RIGHT INCLUDES THE AMOUNT OF WATER CONSUMPTIVELY USED FOR STOCKWATERING PURPOSES AT THE RATE OF 30 GALLONS PER DAY PER ANIMAL UNIT. ANIMAL UNITS SHALL BE BASED ON REASONABLE CARRYING CAPACITY AND HISTORICAL USE OF THE AREA SERVICED BY THIS WATER SOURCE.

***Source Name:** SPRING, UNNAMED TRIBUTARY OF PORCUPINE CREEK

Source Type: SURFACE WATER

Point of Diversion and Means of Diversion:

<u>ID</u>	<u>Govt Lot</u>	<u>Qtr Sec</u>	<u>Sec</u>	<u>Twp</u>	<u>Rge</u>	<u>County</u>
1		SWSESE	14	15N	2E	CASCADE

Period of Diversion: JANUARY 1 TO DECEMBER 31

Diversion Means: LIVESTOCK DIRECT FROM SOURCE

Period of Use: JANUARY 1 TO DECEMBER 31

Place of Use:

<u>ID</u>	<u>Acres</u>	<u>Govt Lot</u>	<u>Qtr Sec</u>	<u>Sec</u>	<u>Twp</u>	<u>Rge</u>	<u>County</u>
1			SWSESE	14	15N	2E	CASCADE

Remarks:

THE FOLLOWING ISSUES WERE IDENTIFIED BY THE DNRC DURING ITS EXAMINATION OF THIS WATER RIGHT CLAIM.

THIS CLAIM NUMBER WAS NOT INCLUDED IN THE BASIN 41J DECREE ISSUED 12/16/2010.

A BETTER UNDERSTANDING OF YOUR CLAIMED WATER RIGHT CAN BE OBTAINED BY COMPARING YOUR RIGHT WITH OTHER CLAIMS IN THE BASIN. FOR EXAMPLE, COMPARE PRIORITY DATES, FLOW RATES, VOLUMES, OR ACRES IRRIGATED. ALSO, YOUR WATER RIGHT MAY BE SUBJECT TO WATER RIGHTS IN ADJOINING SUBBASINS OR BASINS AS WELL AS BEING SUBJECT TO OTHER RIGHTS ON YOUR SOURCE OF SUPPLY. FINALLY, YOUR WATER RIGHT MAY BE SUBJECT TO INDIAN RESERVED AND FEDERAL RESERVED WATER RIGHTS.

COMPLETE DETAILS REGARDING THE DNRC PREPARATION OF THIS INTERLOCUTORY DECREE AND RELATED MATERIALS CAN BE REVIEWED AT THE OFFICE LOCATIONS IDENTIFIED IN THE DOCUMENT ENTITLED "NOTICE OF ENTRY OF INTERLOCUTORY DECREE AND NOTICE OF AVAILABILITY."

SEE GENERAL FINDINGS OF FACT AND CONCLUSIONS OF LAW FOR FURTHER EXPLANATION OF YOUR CLAIMED WATER RIGHT. THESE FINDINGS CAN BE FOUND AS INDICATED IN THE DOCUMENT ENTITLED "NOTICE OF ENTRY OF INTERLOCUTORY DECREE AND NOTICE OF AVAILABILITY." IF YOU NEED OBJECTION FORMS, OR HAVE QUESTIONS ABOUT WATER COURT PROCEDURES OR CHANGES TO YOUR RIGHT, YOU CAN CONTACT THE WATER COURT BY CALLING 1-800-624-3270 (WITHIN MONTANA ONLY) OR 1-406-586-4364, OR BY WRITING TO P.O. BOX 1389, BOZEMAN, MT 59771-1389.

**INTERLOCUTORY DECREE
SMITH RIVER
BASIN 41J
ABSTRACT OF WATER RIGHT CLAIM**

IMPORTANT NOTICE

YOUR WATER RIGHT AS SHOWN ON THIS ABSTRACT MAY HAVE CHANGES FROM YOUR WATER RIGHT AS CLAIMED OR AMENDED. AN ASTERISK (*) HAS BEEN PLACED NEXT TO EACH ITEM CHANGED BY THE MONTANA WATER COURT OR BY THE DEPARTMENT OF NATURAL RESOURCES AND CONSERVATION (DNRC) DURING THE PREPARATION OF THIS INTERLOCUTORY DECREE. THESE CHANGES ARE AUTHORIZED BY THE MONTANA SUPREME COURT WATER RIGHT CLAIMS EXAMINATION RULES OR BY ORDER OF THE WATER COURT.

OBJECTIONS MAY BE FILED ACCORDING TO THE PROCEDURES OUTLINED IN THE DOCUMENT ENTITLED "NOTICE OF ENTRY OF INTERLOCUTORY DECREE AND NOTICE OF AVAILABILITY."

Water Right Number: 41J 30135592 STATEMENT OF CLAIM

Version: 1 -- ORIGINAL RIGHT

Status: ACTIVE

Owners: MARGARET A BUCKINGHAM
859 MT HIGHWAY 360
WHITE SULPHUR SPRINGS, MT 59645-9653

STEPHEN G BUCKINGHAM
859 MT HIGHWAY 360
WHITE SULPHUR SPRINGS, MT 59645-9653

***Priority Date:** DECEMBER 31, 1936

Type of Historical Right: USE

Purpose (Use): STOCK

***Flow Rate:** A SPECIFIC FLOW RATE HAS NOT BEEN DECREED BECAUSE THIS USE CONSISTS OF STOCK DRINKING DIRECTLY FROM THE SOURCE, OR FROM A DITCH SYSTEM. THE FLOW RATE IS LIMITED TO THE MINIMUM AMOUNT HISTORICALLY NECESSARY TO SUSTAIN THIS PURPOSE.

***Volume:** THIS RIGHT INCLUDES THE AMOUNT OF WATER CONSUMPTIVELY USED FOR STOCKWATERING PURPOSES AT THE RATE OF 30 GALLONS PER DAY PER ANIMAL UNIT. ANIMAL UNITS SHALL BE BASED ON REASONABLE CARRYING CAPACITY AND HISTORICAL USE OF THE AREA SERVICED BY THIS WATER SOURCE.

Source Name: UNNAMED TRIBUTARY OF COPPER CREEK

Source Type: SURFACE WATER

***Point of Diversion and Means of Diversion:**

<u>ID</u>	<u>Govt Lot</u>	<u>Qtr Sec</u>	<u>Sec</u>	<u>Twp</u>	<u>Rge</u>	<u>County</u>
1		SWNE	28	12N	6E	MEAGHER

Period of Diversion: JANUARY 1 TO DECEMBER 31

Diversion Means: LIVESTOCK DIRECT FROM SOURCE

Period of Use: JANUARY 1 TO DECEMBER 31

Place of Use:

<u>ID</u>	<u>Acres</u>	<u>Govt Lot</u>	<u>Qtr Sec</u>	<u>Sec</u>	<u>Twp</u>	<u>Rge</u>	<u>County</u>
1			SWNE	28	12N	6E	MEAGHER

Remarks:

THE FOLLOWING ELEMENTS WERE AMENDED BY THE CLAIMANT ON 02/14/2023: PERIOD OF DIVERSION, PERIOD OF USE.

THE FOLLOWING ISSUES WERE IDENTIFIED BY THE DNRC DURING ITS EXAMINATION OF THIS WATER RIGHT CLAIM.

THIS CLAIM NUMBER WAS NOT INCLUDED IN THE BASIN 41J DECREE ISSUED 12/16/2010.

A BETTER UNDERSTANDING OF YOUR CLAIMED WATER RIGHT CAN BE OBTAINED BY COMPARING YOUR RIGHT WITH OTHER CLAIMS IN THE BASIN. FOR EXAMPLE, COMPARE PRIORITY DATES, FLOW RATES, VOLUMES, OR ACRES IRRIGATED. ALSO, YOUR WATER RIGHT MAY BE SUBJECT TO WATER RIGHTS IN ADJOINING SUBBASINS OR BASINS AS WELL AS BEING SUBJECT TO OTHER RIGHTS ON YOUR SOURCE OF SUPPLY. FINALLY, YOUR WATER RIGHT MAY BE SUBJECT TO INDIAN RESERVED AND FEDERAL RESERVED WATER RIGHTS.

COMPLETE DETAILS REGARDING THE DNRC PREPARATION OF THIS INTERLOCUTORY DECREE AND RELATED MATERIALS CAN BE REVIEWED AT THE OFFICE LOCATIONS IDENTIFIED IN THE DOCUMENT ENTITLED "NOTICE OF ENTRY OF INTERLOCUTORY DECREE AND NOTICE OF AVAILABILITY."

SEE GENERAL FINDINGS OF FACT AND CONCLUSIONS OF LAW FOR FURTHER EXPLANATION OF YOUR CLAIMED WATER RIGHT. THESE FINDINGS CAN BE FOUND AS INDICATED IN THE DOCUMENT ENTITLED "NOTICE OF ENTRY OF INTERLOCUTORY DECREE AND NOTICE OF AVAILABILITY." IF YOU NEED OBJECTION FORMS, OR HAVE QUESTIONS ABOUT WATER COURT PROCEDURES OR CHANGES TO YOUR RIGHT, YOU CAN CONTACT THE WATER COURT BY CALLING 1-800-624-3270 (WITHIN MONTANA ONLY) OR 1-406-586-4364, OR BY WRITING TO P.O. BOX 1389, BOZEMAN, MT 59771-1389.

**INTERLOCUTORY DECREE
SMITH RIVER
BASIN 41J
ABSTRACT OF WATER RIGHT CLAIM**

IMPORTANT NOTICE

YOUR WATER RIGHT AS SHOWN ON THIS ABSTRACT MAY HAVE CHANGES FROM YOUR WATER RIGHT AS CLAIMED OR AMENDED. AN ASTERISK (*) HAS BEEN PLACED NEXT TO EACH ITEM CHANGED BY THE MONTANA WATER COURT OR BY THE DEPARTMENT OF NATURAL RESOURCES AND CONSERVATION (DNRC) DURING THE PREPARATION OF THIS INTERLOCUTORY DECREE. THESE CHANGES ARE AUTHORIZED BY THE MONTANA SUPREME COURT WATER RIGHT CLAIMS EXAMINATION RULES OR BY ORDER OF THE WATER COURT.

OBJECTIONS MAY BE FILED ACCORDING TO THE PROCEDURES OUTLINED IN THE DOCUMENT ENTITLED "NOTICE OF ENTRY OF INTERLOCUTORY DECREE AND NOTICE OF AVAILABILITY."

Water Right Number: 41J 30135596 STATEMENT OF CLAIM

Version: 1 -- ORIGINAL RIGHT

Status: ACTIVE

Owners: MARGARET A BUCKINGHAM
859 MT HIGHWAY 360
WHITE SULPHUR SPRINGS, MT 59645-9653

STEPHEN G BUCKINGHAM
859 MT HIGHWAY 360
WHITE SULPHUR SPRINGS, MT 59645-9653

***Priority Date:** DECEMBER 31, 1936

Type of Historical Right: USE

Purpose (Use): STOCK

***Flow Rate:** A SPECIFIC FLOW RATE HAS NOT BEEN DECREED BECAUSE THIS USE CONSISTS OF STOCK DRINKING DIRECTLY FROM THE SOURCE, OR FROM A DITCH SYSTEM. THE FLOW RATE IS LIMITED TO THE MINIMUM AMOUNT HISTORICALLY NECESSARY TO SUSTAIN THIS PURPOSE.

***Volume:** THIS RIGHT INCLUDES THE AMOUNT OF WATER CONSUMPTIVELY USED FOR STOCKWATERING PURPOSES AT THE RATE OF 30 GALLONS PER DAY PER ANIMAL UNIT. ANIMAL UNITS SHALL BE BASED ON REASONABLE CARRYING CAPACITY AND HISTORICAL USE OF THE AREA SERVICED BY THIS WATER SOURCE.

Source Name: UNNAMED TRIBUTARY OF COPPER CREEK

Source Type: SURFACE WATER

***Point of Diversion and Means of Diversion:**

<u>ID</u>	<u>Govt Lot</u>	<u>Qtr Sec</u>	<u>Sec</u>	<u>Twp</u>	<u>Rge</u>	<u>County</u>
1		S2NE	28	12N	6E	MEAGHER

Period of Diversion: JANUARY 1 TO DECEMBER 31

Diversion Means: LIVESTOCK DIRECT FROM SOURCE

Period of Use: JANUARY 1 TO DECEMBER 31

Place of Use:

<u>ID</u>	<u>Acres</u>	<u>Govt Lot</u>	<u>Qtr Sec</u>	<u>Sec</u>	<u>Twp</u>	<u>Rge</u>	<u>County</u>
1			S2NE	28	12N	6E	MEAGHER

Remarks:

THE FOLLOWING ELEMENTS WERE AMENDED BY THE CLAIMANT ON 02/14/2023: PERIOD OF DIVERSION, PERIOD OF USE.

THE FOLLOWING ISSUES WERE IDENTIFIED BY THE DNRC DURING ITS EXAMINATION OF THIS WATER RIGHT CLAIM.

THIS CLAIM NUMBER WAS NOT INCLUDED IN THE BASIN 41J DECREE ISSUED 12/16/2010.

A BETTER UNDERSTANDING OF YOUR CLAIMED WATER RIGHT CAN BE OBTAINED BY COMPARING YOUR RIGHT WITH OTHER CLAIMS IN THE BASIN. FOR EXAMPLE, COMPARE PRIORITY DATES, FLOW RATES, VOLUMES, OR ACRES IRRIGATED. ALSO, YOUR WATER RIGHT MAY BE SUBJECT TO WATER RIGHTS IN ADJOINING SUBBASINS OR BASINS AS WELL AS BEING SUBJECT TO OTHER RIGHTS ON YOUR SOURCE OF SUPPLY. FINALLY, YOUR WATER RIGHT MAY BE SUBJECT TO INDIAN RESERVED AND FEDERAL RESERVED WATER RIGHTS.

COMPLETE DETAILS REGARDING THE DNRC PREPARATION OF THIS INTERLOCUTORY DECREE AND RELATED MATERIALS CAN BE REVIEWED AT THE OFFICE LOCATIONS IDENTIFIED IN THE DOCUMENT ENTITLED "NOTICE OF ENTRY OF INTERLOCUTORY DECREE AND NOTICE OF AVAILABILITY."

SEE GENERAL FINDINGS OF FACT AND CONCLUSIONS OF LAW FOR FURTHER EXPLANATION OF YOUR CLAIMED WATER RIGHT. THESE FINDINGS CAN BE FOUND AS INDICATED IN THE DOCUMENT ENTITLED "NOTICE OF ENTRY OF INTERLOCUTORY DECREE AND NOTICE OF AVAILABILITY." IF YOU NEED OBJECTION FORMS, OR HAVE QUESTIONS ABOUT WATER COURT PROCEDURES OR CHANGES TO YOUR RIGHT, YOU CAN CONTACT THE WATER COURT BY CALLING 1-800-624-3270 (WITHIN MONTANA ONLY) OR 1-406-586-4364, OR BY WRITING TO P.O. BOX 1389, BOZEMAN, MT 59771-1389.

**INTERLOCUTORY DECREE
SMITH RIVER
BASIN 41J
ABSTRACT OF WATER RIGHT CLAIM**

IMPORTANT NOTICE

YOUR WATER RIGHT AS SHOWN ON THIS ABSTRACT MAY HAVE CHANGES FROM YOUR WATER RIGHT AS CLAIMED OR AMENDED. AN ASTERISK (*) HAS BEEN PLACED NEXT TO EACH ITEM CHANGED BY THE MONTANA WATER COURT OR BY THE DEPARTMENT OF NATURAL RESOURCES AND CONSERVATION (DNRC) DURING THE PREPARATION OF THIS INTERLOCUTORY DECREE. THESE CHANGES ARE AUTHORIZED BY THE MONTANA SUPREME COURT WATER RIGHT CLAIMS EXAMINATION RULES OR BY ORDER OF THE WATER COURT.

OBJECTIONS MAY BE FILED ACCORDING TO THE PROCEDURES OUTLINED IN THE DOCUMENT ENTITLED "NOTICE OF ENTRY OF INTERLOCUTORY DECREE AND NOTICE OF AVAILABILITY."

Water Right Number: 41J 30135597 STATEMENT OF CLAIM
Version: 1 -- ORIGINAL RIGHT
Status: ACTIVE

Owners: DANA RANCH CO INC
PO BOX 499
LAREDO, TX 78042-0449

Priority Date: APRIL 21, 1898

Type of Historical Right: USE

Purpose (Use): STOCK

***Flow Rate:** A SPECIFIC FLOW RATE HAS NOT BEEN DECREED BECAUSE THIS USE CONSISTS OF STOCK DRINKING DIRECTLY FROM THE SOURCE, OR FROM A DITCH SYSTEM. THE FLOW RATE IS LIMITED TO THE MINIMUM AMOUNT HISTORICALLY NECESSARY TO SUSTAIN THIS PURPOSE.

***Volume:** THIS RIGHT INCLUDES THE AMOUNT OF WATER CONSUMPTIVELY USED FOR STOCKWATERING PURPOSES AT THE RATE OF 30 GALLONS PER DAY PER ANIMAL UNIT. ANIMAL UNITS SHALL BE BASED ON REASONABLE CARRYING CAPACITY AND HISTORICAL USE OF THE AREA SERVICED BY THIS WATER SOURCE.

***Source Name:** SPRING, UNNAMED TRIBUTARY OF GOVERNMENT CREEK
Source Type: SURFACE WATER

Point of Diversion and Means of Diversion:

<u>ID</u>	<u>Govt Lot</u>	<u>Qtr Sec</u>	<u>Sec</u>	<u>Twp</u>	<u>Rge</u>	<u>County</u>
1		NWSESW	15	15N	2E	CASCADE

Period of Diversion: JANUARY 1 TO DECEMBER 31

Diversion Means: LIVESTOCK DIRECT FROM SOURCE

Period of Use: JANUARY 1 TO DECEMBER 31

Place of Use:

<u>ID</u>	<u>Acres</u>	<u>Govt Lot</u>	<u>Qtr Sec</u>	<u>Sec</u>	<u>Twp</u>	<u>Rge</u>	<u>County</u>
1			NWSESW	15	15N	2E	CASCADE

Remarks:

THE FOLLOWING ISSUES WERE IDENTIFIED BY THE DNRC DURING ITS EXAMINATION OF THIS WATER RIGHT CLAIM.

THIS CLAIM NUMBER WAS NOT INCLUDED IN THE BASIN 41J DECREE ISSUED 12/16/2010.

A BETTER UNDERSTANDING OF YOUR CLAIMED WATER RIGHT CAN BE OBTAINED BY COMPARING YOUR RIGHT WITH OTHER CLAIMS IN THE BASIN. FOR EXAMPLE, COMPARE PRIORITY DATES, FLOW RATES, VOLUMES, OR ACRES IRRIGATED. ALSO, YOUR WATER RIGHT MAY BE SUBJECT TO WATER RIGHTS IN ADJOINING SUBBASINS OR BASINS AS WELL AS BEING SUBJECT TO OTHER RIGHTS ON YOUR SOURCE OF SUPPLY. FINALLY, YOUR WATER RIGHT MAY BE SUBJECT TO INDIAN RESERVED AND FEDERAL RESERVED WATER RIGHTS.

COMPLETE DETAILS REGARDING THE DNRC PREPARATION OF THIS INTERLOCUTORY DECREE AND RELATED MATERIALS CAN BE REVIEWED AT THE OFFICE LOCATIONS IDENTIFIED IN THE DOCUMENT ENTITLED "NOTICE OF ENTRY OF INTERLOCUTORY DECREE AND NOTICE OF AVAILABILITY."

SEE GENERAL FINDINGS OF FACT AND CONCLUSIONS OF LAW FOR FURTHER EXPLANATION OF YOUR CLAIMED WATER RIGHT. THESE FINDINGS CAN BE FOUND AS INDICATED IN THE DOCUMENT ENTITLED "NOTICE OF ENTRY OF INTERLOCUTORY DECREE AND NOTICE OF AVAILABILITY." IF YOU NEED OBJECTION FORMS, OR HAVE QUESTIONS ABOUT WATER COURT PROCEDURES OR CHANGES TO YOUR RIGHT, YOU CAN CONTACT THE WATER COURT BY CALLING 1-800-624-3270 (WITHIN MONTANA ONLY) OR 1-406-586-4364, OR BY WRITING TO P.O. BOX 1389, BOZEMAN, MT 59771-1389.

**INTERLOCUTORY DECREE
SMITH RIVER
BASIN 41J
ABSTRACT OF WATER RIGHT CLAIM**

IMPORTANT NOTICE

YOUR WATER RIGHT AS SHOWN ON THIS ABSTRACT MAY HAVE CHANGES FROM YOUR WATER RIGHT AS CLAIMED OR AMENDED. AN ASTERISK (*) HAS BEEN PLACED NEXT TO EACH ITEM CHANGED BY THE MONTANA WATER COURT OR BY THE DEPARTMENT OF NATURAL RESOURCES AND CONSERVATION (DNRC) DURING THE PREPARATION OF THIS INTERLOCUTORY DECREE. THESE CHANGES ARE AUTHORIZED BY THE MONTANA SUPREME COURT WATER RIGHT CLAIMS EXAMINATION RULES OR BY ORDER OF THE WATER COURT.

OBJECTIONS MAY BE FILED ACCORDING TO THE PROCEDURES OUTLINED IN THE DOCUMENT ENTITLED "NOTICE OF ENTRY OF INTERLOCUTORY DECREE AND NOTICE OF AVAILABILITY."

Water Right Number: 41J 30135600 STATEMENT OF CLAIM
Version: 1 -- ORIGINAL RIGHT
Status: ACTIVE

Owners: DANA RANCH CO INC
PO BOX 499
LAREDO, TX 78042-0449

Priority Date: APRIL 21, 1898

Type of Historical Right: USE

Purpose (Use): STOCK

***Flow Rate:** A SPECIFIC FLOW RATE HAS NOT BEEN DECREED BECAUSE THIS USE CONSISTS OF STOCK DRINKING DIRECTLY FROM THE SOURCE, OR FROM A DITCH SYSTEM. THE FLOW RATE IS LIMITED TO THE MINIMUM AMOUNT HISTORICALLY NECESSARY TO SUSTAIN THIS PURPOSE.

***Volume:** THIS RIGHT INCLUDES THE AMOUNT OF WATER CONSUMPTIVELY USED FOR STOCKWATERING PURPOSES AT THE RATE OF 30 GALLONS PER DAY PER ANIMAL UNIT. ANIMAL UNITS SHALL BE BASED ON REASONABLE CARRYING CAPACITY AND HISTORICAL USE OF THE AREA SERVICED BY THIS WATER SOURCE.

***Source Name:** SPRING, UNNAMED TRIBUTARY OF GOVERNMENT CREEK
Source Type: SURFACE WATER

Point of Diversion and Means of Diversion:

<u>ID</u>	<u>Govt Lot</u>	<u>Qtr Sec</u>	<u>Sec</u>	<u>Twp</u>	<u>Rge</u>	<u>County</u>
1		NWSESE	15	15N	2E	CASCADE

Period of Diversion: JANUARY 1 TO DECEMBER 13

Diversion Means: LIVESTOCK DIRECT FROM SOURCE

Period of Use: JANUARY 1 TO DECEMBER 13

Place of Use:

<u>ID</u>	<u>Acres</u>	<u>Govt Lot</u>	<u>Qtr Sec</u>	<u>Sec</u>	<u>Twp</u>	<u>Rge</u>	<u>County</u>
1			NWSESE	15	15N	2E	CASCADE

Remarks:

THE FOLLOWING ISSUES WERE IDENTIFIED BY THE DNRC DURING ITS EXAMINATION OF THIS WATER RIGHT CLAIM.

THIS CLAIM NUMBER WAS NOT INCLUDED IN THE BASIN 41J DECREE ISSUED 12/16/2010.

A BETTER UNDERSTANDING OF YOUR CLAIMED WATER RIGHT CAN BE OBTAINED BY COMPARING YOUR RIGHT WITH OTHER CLAIMS IN THE BASIN. FOR EXAMPLE, COMPARE PRIORITY DATES, FLOW RATES, VOLUMES, OR ACRES IRRIGATED. ALSO, YOUR WATER RIGHT MAY BE SUBJECT TO WATER RIGHTS IN ADJOINING SUBBASINS OR BASINS AS WELL AS BEING SUBJECT TO OTHER RIGHTS ON YOUR SOURCE OF SUPPLY. FINALLY, YOUR WATER RIGHT MAY BE SUBJECT TO INDIAN RESERVED AND FEDERAL RESERVED WATER RIGHTS.

COMPLETE DETAILS REGARDING THE DNRC PREPARATION OF THIS INTERLOCUTORY DECREE AND RELATED MATERIALS CAN BE REVIEWED AT THE OFFICE LOCATIONS IDENTIFIED IN THE DOCUMENT ENTITLED "NOTICE OF ENTRY OF INTERLOCUTORY DECREE AND NOTICE OF AVAILABILITY."

SEE GENERAL FINDINGS OF FACT AND CONCLUSIONS OF LAW FOR FURTHER EXPLANATION OF YOUR CLAIMED WATER RIGHT. THESE FINDINGS CAN BE FOUND AS INDICATED IN THE DOCUMENT ENTITLED "NOTICE OF ENTRY OF INTERLOCUTORY DECREE AND NOTICE OF AVAILABILITY." IF YOU NEED OBJECTION FORMS, OR HAVE QUESTIONS ABOUT WATER COURT PROCEDURES OR CHANGES TO YOUR RIGHT, YOU CAN CONTACT THE WATER COURT BY CALLING 1-800-624-3270 (WITHIN MONTANA ONLY) OR 1-406-586-4364, OR BY WRITING TO P.O. BOX 1389, BOZEMAN, MT 59771-1389.

**INTERLOCUTORY DECREE
SMITH RIVER
BASIN 41J
ABSTRACT OF WATER RIGHT CLAIM**

IMPORTANT NOTICE

YOUR WATER RIGHT AS SHOWN ON THIS ABSTRACT MAY HAVE CHANGES FROM YOUR WATER RIGHT AS CLAIMED OR AMENDED. AN ASTERISK (*) HAS BEEN PLACED NEXT TO EACH ITEM CHANGED BY THE MONTANA WATER COURT OR BY THE DEPARTMENT OF NATURAL RESOURCES AND CONSERVATION (DNRC) DURING THE PREPARATION OF THIS INTERLOCUTORY DECREE. THESE CHANGES ARE AUTHORIZED BY THE MONTANA SUPREME COURT WATER RIGHT CLAIMS EXAMINATION RULES OR BY ORDER OF THE WATER COURT.

OBJECTIONS MAY BE FILED ACCORDING TO THE PROCEDURES OUTLINED IN THE DOCUMENT ENTITLED "NOTICE OF ENTRY OF INTERLOCUTORY DECREE AND NOTICE OF AVAILABILITY."

Water Right Number: 41J 30135602 STATEMENT OF CLAIM

Version: 1 -- ORIGINAL RIGHT

Status: ACTIVE

Owners: MARGARET A BUCKINGHAM
859 MT HIGHWAY 360
WHITE SULPHUR SPRINGS, MT 59645-9653

STEPHEN G BUCKINGHAM
859 MT HIGHWAY 360
WHITE SULPHUR SPRINGS, MT 59645-9653

***Priority Date:** DECEMBER 31, 1936

Type of Historical Right: USE

Purpose (Use): STOCK

***Flow Rate:** A SPECIFIC FLOW RATE HAS NOT BEEN DECREED BECAUSE THIS USE CONSISTS OF STOCK DRINKING DIRECTLY FROM THE SOURCE, OR FROM A DITCH SYSTEM. THE FLOW RATE IS LIMITED TO THE MINIMUM AMOUNT HISTORICALLY NECESSARY TO SUSTAIN THIS PURPOSE.

***Volume:** THIS RIGHT INCLUDES THE AMOUNT OF WATER CONSUMPTIVELY USED FOR STOCKWATERING PURPOSES AT THE RATE OF 30 GALLONS PER DAY PER ANIMAL UNIT. ANIMAL UNITS SHALL BE BASED ON REASONABLE CARRYING CAPACITY AND HISTORICAL USE OF THE AREA SERVICED BY THIS WATER SOURCE.

Source Name: UNNAMED TRIBUTARY OF COPPER CREEK

Source Type: SURFACE WATER

***Point of Diversion and Means of Diversion:**

<u>ID</u>	<u>Govt Lot</u>	<u>Qtr</u>	<u>Sec</u>	<u>Twp</u>	<u>Rge</u>	<u>County</u>
1		SE	28	12N	6E	MEAGHER

Period of Diversion: JANUARY 1 TO DECEMBER 31

Diversion Means: LIVESTOCK DIRECT FROM SOURCE

2		N2	28	12N	6E	MEAGHER
---	--	----	----	-----	----	---------

Period of Diversion: JANUARY 1 TO DECEMBER 31

Diversion Means: LIVESTOCK DIRECT FROM SOURCE

Period of Use: JANUARY 1 TO DECEMBER 31

***Place of Use:**

<u>ID</u>	<u>Acres</u>	<u>Govt Lot</u>	<u>Qtr Sec</u>	<u>Sec</u>	<u>Twp</u>	<u>Rge</u>	<u>County</u>
1			SESENW	28	12N	6E	MEAGHER
2			N2NESW	28	12N	6E	MEAGHER

Remarks:

THE FOLLOWING ELEMENTS WERE AMENDED BY THE CLAIMANT ON 02/14/2023: PERIOD OF DIVERSION, PERIOD OF USE.

THE FOLLOWING ISSUES WERE IDENTIFIED BY THE DNRC DURING ITS EXAMINATION OF THIS WATER RIGHT CLAIM.

THIS CLAIM NUMBER WAS NOT INCLUDED IN THE BASIN 41J DECREE ISSUED 12/16/2010.

A BETTER UNDERSTANDING OF YOUR CLAIMED WATER RIGHT CAN BE OBTAINED BY COMPARING YOUR RIGHT WITH OTHER CLAIMS IN THE BASIN. FOR EXAMPLE, COMPARE PRIORITY DATES, FLOW RATES, VOLUMES, OR ACRES IRRIGATED. ALSO, YOUR WATER RIGHT MAY BE SUBJECT TO WATER RIGHTS IN ADJOINING SUBBASINS OR BASINS AS WELL AS BEING SUBJECT TO OTHER RIGHTS ON YOUR SOURCE OF SUPPLY. FINALLY, YOUR WATER RIGHT MAY BE SUBJECT TO INDIAN RESERVED AND FEDERAL RESERVED WATER RIGHTS.

COMPLETE DETAILS REGARDING THE DNRC PREPARATION OF THIS INTERLOCUTORY DECREE AND RELATED MATERIALS CAN BE REVIEWED AT THE OFFICE LOCATIONS IDENTIFIED IN THE DOCUMENT ENTITLED "NOTICE OF ENTRY OF INTERLOCUTORY DECREE AND NOTICE OF AVAILABILITY."

SEE GENERAL FINDINGS OF FACT AND CONCLUSIONS OF LAW FOR FURTHER EXPLANATION OF YOUR CLAIMED WATER RIGHT. THESE FINDINGS CAN BE FOUND AS INDICATED IN THE DOCUMENT ENTITLED "NOTICE OF ENTRY OF INTERLOCUTORY DECREE AND NOTICE OF AVAILABILITY." IF YOU NEED OBJECTION FORMS, OR HAVE QUESTIONS ABOUT WATER COURT PROCEDURES OR CHANGES TO YOUR RIGHT, YOU CAN CONTACT THE WATER COURT BY CALLING 1-800-624-3270 (WITHIN MONTANA ONLY) OR 1-406-586-4364, OR BY WRITING TO P.O. BOX 1389, BOZEMAN, MT 59771-1389.

**INTERLOCUTORY DECREE
SMITH RIVER
BASIN 41J
ABSTRACT OF WATER RIGHT CLAIM**

IMPORTANT NOTICE

YOUR WATER RIGHT AS SHOWN ON THIS ABSTRACT MAY HAVE CHANGES FROM YOUR WATER RIGHT AS CLAIMED OR AMENDED. AN ASTERISK (*) HAS BEEN PLACED NEXT TO EACH ITEM CHANGED BY THE MONTANA WATER COURT OR BY THE DEPARTMENT OF NATURAL RESOURCES AND CONSERVATION (DNRC) DURING THE PREPARATION OF THIS INTERLOCUTORY DECREE. THESE CHANGES ARE AUTHORIZED BY THE MONTANA SUPREME COURT WATER RIGHT CLAIMS EXAMINATION RULES OR BY ORDER OF THE WATER COURT.

OBJECTIONS MAY BE FILED ACCORDING TO THE PROCEDURES OUTLINED IN THE DOCUMENT ENTITLED "NOTICE OF ENTRY OF INTERLOCUTORY DECREE AND NOTICE OF AVAILABILITY."

Water Right Number: 41J 30135604 STATEMENT OF CLAIM
Version: 1 -- ORIGINAL RIGHT
Status: ACTIVE

Owners: DANA RANCH CO INC
PO BOX 499
LAREDO, TX 78042-0449

Priority Date: APRIL 21, 1898

Type of Historical Right: USE

Purpose (Use): STOCK

***Flow Rate:** A SPECIFIC FLOW RATE HAS NOT BEEN DECREED BECAUSE THIS USE CONSISTS OF STOCK DRINKING DIRECTLY FROM THE SOURCE, OR FROM A DITCH SYSTEM. THE FLOW RATE IS LIMITED TO THE MINIMUM AMOUNT HISTORICALLY NECESSARY TO SUSTAIN THIS PURPOSE.

***Volume:** THIS RIGHT INCLUDES THE AMOUNT OF WATER CONSUMPTIVELY USED FOR STOCKWATERING PURPOSES AT THE RATE OF 30 GALLONS PER DAY PER ANIMAL UNIT. ANIMAL UNITS SHALL BE BASED ON REASONABLE CARRYING CAPACITY AND HISTORICAL USE OF THE AREA SERVICED BY THIS WATER SOURCE.

***Source Name:** SPRING, UNNAMED TRIBUTARY OF GOVERNMENT CREEK
Source Type: SURFACE WATER

Point of Diversion and Means of Diversion:

<u>ID</u>	<u>Govt Lot</u>	<u>Qtr Sec</u>	<u>Sec</u>	<u>Twp</u>	<u>Rge</u>	<u>County</u>
1		NWNWSE	15	15N	2E	CASCADE

Period of Diversion: JANUARY 1 TO DECEMBER 31

Diversion Means: LIVESTOCK DIRECT FROM SOURCE

Period of Use: JANUARY 1 TO DECEMBER 31

Place of Use:

<u>ID</u>	<u>Acres</u>	<u>Govt Lot</u>	<u>Qtr Sec</u>	<u>Sec</u>	<u>Twp</u>	<u>Rge</u>	<u>County</u>
1			NWNWSE	15	15N	2E	CASCADE

Remarks:

THE FOLLOWING ISSUES WERE IDENTIFIED BY THE DNRC DURING ITS EXAMINATION OF THIS WATER RIGHT CLAIM.

THIS CLAIM NUMBER WAS NOT INCLUDED IN THE BASIN 41J DECREE ISSUED 12/16/2010.

A BETTER UNDERSTANDING OF YOUR CLAIMED WATER RIGHT CAN BE OBTAINED BY COMPARING YOUR RIGHT WITH OTHER CLAIMS IN THE BASIN. FOR EXAMPLE, COMPARE PRIORITY DATES, FLOW RATES, VOLUMES, OR ACRES IRRIGATED. ALSO, YOUR WATER RIGHT MAY BE SUBJECT TO WATER RIGHTS IN ADJOINING SUBBASINS OR BASINS AS WELL AS BEING SUBJECT TO OTHER RIGHTS ON YOUR SOURCE OF SUPPLY. FINALLY, YOUR WATER RIGHT MAY BE SUBJECT TO INDIAN RESERVED AND FEDERAL RESERVED WATER RIGHTS.

COMPLETE DETAILS REGARDING THE DNRC PREPARATION OF THIS INTERLOCUTORY DECREE AND RELATED MATERIALS CAN BE REVIEWED AT THE OFFICE LOCATIONS IDENTIFIED IN THE DOCUMENT ENTITLED "NOTICE OF ENTRY OF INTERLOCUTORY DECREE AND NOTICE OF AVAILABILITY."

SEE GENERAL FINDINGS OF FACT AND CONCLUSIONS OF LAW FOR FURTHER EXPLANATION OF YOUR CLAIMED WATER RIGHT. THESE FINDINGS CAN BE FOUND AS INDICATED IN THE DOCUMENT ENTITLED "NOTICE OF ENTRY OF INTERLOCUTORY DECREE AND NOTICE OF AVAILABILITY." IF YOU NEED OBJECTION FORMS, OR HAVE QUESTIONS ABOUT WATER COURT PROCEDURES OR CHANGES TO YOUR RIGHT, YOU CAN CONTACT THE WATER COURT BY CALLING 1-800-624-3270 (WITHIN MONTANA ONLY) OR 1-406-586-4364, OR BY WRITING TO P.O. BOX 1389, BOZEMAN, MT 59771-1389.

**INTERLOCUTORY DECREE
SMITH RIVER
BASIN 41J
ABSTRACT OF WATER RIGHT CLAIM**

IMPORTANT NOTICE

YOUR WATER RIGHT AS SHOWN ON THIS ABSTRACT MAY HAVE CHANGES FROM YOUR WATER RIGHT AS CLAIMED OR AMENDED. AN ASTERISK (*) HAS BEEN PLACED NEXT TO EACH ITEM CHANGED BY THE MONTANA WATER COURT OR BY THE DEPARTMENT OF NATURAL RESOURCES AND CONSERVATION (DNRC) DURING THE PREPARATION OF THIS INTERLOCUTORY DECREE. THESE CHANGES ARE AUTHORIZED BY THE MONTANA SUPREME COURT WATER RIGHT CLAIMS EXAMINATION RULES OR BY ORDER OF THE WATER COURT.

OBJECTIONS MAY BE FILED ACCORDING TO THE PROCEDURES OUTLINED IN THE DOCUMENT ENTITLED "NOTICE OF ENTRY OF INTERLOCUTORY DECREE AND NOTICE OF AVAILABILITY."

Water Right Number: 41J 30135607 STATEMENT OF CLAIM

Version: 1 -- ORIGINAL RIGHT

Status: ACTIVE

Owners: MARGARET A BUCKINGHAM
859 MT HIGHWAY 360
WHITE SULPHUR SPRINGS, MT 59645-9653

STEPHEN G BUCKINGHAM
859 MT HIGHWAY 360
WHITE SULPHUR SPRINGS, MT 59645-9653

***Priority Date:** DECEMBER 31, 1936

Type of Historical Right: USE

Purpose (Use): STOCK

***Flow Rate:** A SPECIFIC FLOW RATE HAS NOT BEEN DECREED BECAUSE THIS USE CONSISTS OF STOCK DRINKING DIRECTLY FROM THE SOURCE, OR FROM A DITCH SYSTEM. THE FLOW RATE IS LIMITED TO THE MINIMUM AMOUNT HISTORICALLY NECESSARY TO SUSTAIN THIS PURPOSE.

***Volume:** THIS RIGHT INCLUDES THE AMOUNT OF WATER CONSUMPTIVELY USED FOR STOCKWATERING PURPOSES AT THE RATE OF 30 GALLONS PER DAY PER ANIMAL UNIT. ANIMAL UNITS SHALL BE BASED ON REASONABLE CARRYING CAPACITY AND HISTORICAL USE OF THE AREA SERVICED BY THIS WATER SOURCE.

Source Name: UNNAMED TRIBUTARY OF COPPER CREEK

Source Type: SURFACE WATER

***Point of Diversion and Means of Diversion:**

<u>ID</u>	<u>Govt Lot</u>	<u>Qtr</u>	<u>Sec</u>	<u>Twp</u>	<u>Rge</u>	<u>County</u>	
1		SE	ENW	33	12N	6E	MEAGHER

Period of Diversion: JANUARY 1 TO DECEMBER 31

Diversion Means: LIVESTOCK DIRECT FROM SOURCE

2		E2	NESW	33	12N	6E	MEAGHER
---	--	----	------	----	-----	----	---------

Period of Diversion: JANUARY 1 TO DECEMBER 31

Diversion Means: LIVESTOCK DIRECT FROM SOURCE

Period of Use: JANUARY 1 TO DECEMBER 31

***Place of Use:**

<u>ID</u>	<u>Acres</u>	<u>Govt Lot</u>	<u>Qtr Sec</u>	<u>Sec</u>	<u>Twp</u>	<u>Rge</u>	<u>County</u>
1			SESENW	33	12N	6E	MEAGHER
2			E2NESW	33	12N	6E	MEAGHER

Remarks:

THE FOLLOWING ELEMENTS WERE AMENDED BY THE CLAIMANT ON 02/14/2023: PERIOD OF DIVERSION, PERIOD OF USE.

THE FOLLOWING ISSUES WERE IDENTIFIED BY THE DNRC DURING ITS EXAMINATION OF THIS WATER RIGHT CLAIM.

THIS CLAIM NUMBER WAS NOT INCLUDED IN THE BASIN 41J DECREE ISSUED 12/16/2010.

A BETTER UNDERSTANDING OF YOUR CLAIMED WATER RIGHT CAN BE OBTAINED BY COMPARING YOUR RIGHT WITH OTHER CLAIMS IN THE BASIN. FOR EXAMPLE, COMPARE PRIORITY DATES, FLOW RATES, VOLUMES, OR ACRES IRRIGATED. ALSO, YOUR WATER RIGHT MAY BE SUBJECT TO WATER RIGHTS IN ADJOINING SUBBASINS OR BASINS AS WELL AS BEING SUBJECT TO OTHER RIGHTS ON YOUR SOURCE OF SUPPLY. FINALLY, YOUR WATER RIGHT MAY BE SUBJECT TO INDIAN RESERVED AND FEDERAL RESERVED WATER RIGHTS.

COMPLETE DETAILS REGARDING THE DNRC PREPARATION OF THIS INTERLOCUTORY DECREE AND RELATED MATERIALS CAN BE REVIEWED AT THE OFFICE LOCATIONS IDENTIFIED IN THE DOCUMENT ENTITLED "NOTICE OF ENTRY OF INTERLOCUTORY DECREE AND NOTICE OF AVAILABILITY."

SEE GENERAL FINDINGS OF FACT AND CONCLUSIONS OF LAW FOR FURTHER EXPLANATION OF YOUR CLAIMED WATER RIGHT. THESE FINDINGS CAN BE FOUND AS INDICATED IN THE DOCUMENT ENTITLED "NOTICE OF ENTRY OF INTERLOCUTORY DECREE AND NOTICE OF AVAILABILITY." IF YOU NEED OBJECTION FORMS, OR HAVE QUESTIONS ABOUT WATER COURT PROCEDURES OR CHANGES TO YOUR RIGHT, YOU CAN CONTACT THE WATER COURT BY CALLING 1-800-624-3270 (WITHIN MONTANA ONLY) OR 1-406-586-4364, OR BY WRITING TO P.O. BOX 1389, BOZEMAN, MT 59771-1389.

**INTERLOCUTORY DECREE
SMITH RIVER
BASIN 41J
ABSTRACT OF WATER RIGHT CLAIM**

IMPORTANT NOTICE

YOUR WATER RIGHT AS SHOWN ON THIS ABSTRACT MAY HAVE CHANGES FROM YOUR WATER RIGHT AS CLAIMED OR AMENDED. AN ASTERISK (*) HAS BEEN PLACED NEXT TO EACH ITEM CHANGED BY THE MONTANA WATER COURT OR BY THE DEPARTMENT OF NATURAL RESOURCES AND CONSERVATION (DNRC) DURING THE PREPARATION OF THIS INTERLOCUTORY DECREE. THESE CHANGES ARE AUTHORIZED BY THE MONTANA SUPREME COURT WATER RIGHT CLAIMS EXAMINATION RULES OR BY ORDER OF THE WATER COURT.

OBJECTIONS MAY BE FILED ACCORDING TO THE PROCEDURES OUTLINED IN THE DOCUMENT ENTITLED "NOTICE OF ENTRY OF INTERLOCUTORY DECREE AND NOTICE OF AVAILABILITY."

Water Right Number: 41J 30135608 STATEMENT OF CLAIM

Version: 1 -- ORIGINAL RIGHT

Status: ACTIVE

Owners: DANA RANCH CO INC
PO BOX 499
LAREDO, TX 78042-0449

Priority Date: APRIL 21, 1898

Type of Historical Right: USE

Purpose (Use): STOCK

***Flow Rate:** A SPECIFIC FLOW RATE HAS NOT BEEN DECREED BECAUSE THIS USE CONSISTS OF STOCK DRINKING DIRECTLY FROM THE SOURCE, OR FROM A DITCH SYSTEM. THE FLOW RATE IS LIMITED TO THE MINIMUM AMOUNT HISTORICALLY NECESSARY TO SUSTAIN THIS PURPOSE.

***Volume:** THIS RIGHT INCLUDES THE AMOUNT OF WATER CONSUMPTIVELY USED FOR STOCKWATERING PURPOSES AT THE RATE OF 30 GALLONS PER DAY PER ANIMAL UNIT. ANIMAL UNITS SHALL BE BASED ON REASONABLE CARRYING CAPACITY AND HISTORICAL USE OF THE AREA SERVICED BY THIS WATER SOURCE.

***Source Name:** SPRING, UNNAMED TRIBUTARY OF GOVERNMENT CREEK

Source Type: SURFACE WATER

Point of Diversion and Means of Diversion:

<u>ID</u>	<u>Govt Lot</u>	<u>Qtr Sec</u>	<u>Sec</u>	<u>Twp</u>	<u>Rge</u>	<u>County</u>
1		NWNESE	15	15N	2E	CASCADE

Period of Diversion: JANUARY 1 TO DECEMBER 31

Diversion Means: LIVESTOCK DIRECT FROM SOURCE

Period of Use: JANUARY 1 TO DECEMBER 31

Place of Use:

<u>ID</u>	<u>Acres</u>	<u>Govt Lot</u>	<u>Qtr Sec</u>	<u>Sec</u>	<u>Twp</u>	<u>Rge</u>	<u>County</u>
1			NWNESE	15	15N	2E	CASCADE

Remarks:

THE FOLLOWING ISSUES WERE IDENTIFIED BY THE DNRC DURING ITS EXAMINATION OF THIS WATER RIGHT CLAIM.

THIS CLAIM NUMBER WAS NOT INCLUDED IN THE BASIN 41J DECREE ISSUED 12/16/2010.

A BETTER UNDERSTANDING OF YOUR CLAIMED WATER RIGHT CAN BE OBTAINED BY COMPARING YOUR RIGHT WITH OTHER CLAIMS IN THE BASIN. FOR EXAMPLE, COMPARE PRIORITY DATES, FLOW RATES, VOLUMES, OR ACRES IRRIGATED. ALSO, YOUR WATER RIGHT MAY BE SUBJECT TO WATER RIGHTS IN ADJOINING SUBBASINS OR BASINS AS WELL AS BEING SUBJECT TO OTHER RIGHTS ON YOUR SOURCE OF SUPPLY. FINALLY, YOUR WATER RIGHT MAY BE SUBJECT TO INDIAN RESERVED AND FEDERAL RESERVED WATER RIGHTS.

COMPLETE DETAILS REGARDING THE DNRC PREPARATION OF THIS INTERLOCUTORY DECREE AND RELATED MATERIALS CAN BE REVIEWED AT THE OFFICE LOCATIONS IDENTIFIED IN THE DOCUMENT ENTITLED "NOTICE OF ENTRY OF INTERLOCUTORY DECREE AND NOTICE OF AVAILABILITY."

SEE GENERAL FINDINGS OF FACT AND CONCLUSIONS OF LAW FOR FURTHER EXPLANATION OF YOUR CLAIMED WATER RIGHT. THESE FINDINGS CAN BE FOUND AS INDICATED IN THE DOCUMENT ENTITLED "NOTICE OF ENTRY OF INTERLOCUTORY DECREE AND NOTICE OF AVAILABILITY." IF YOU NEED OBJECTION FORMS, OR HAVE QUESTIONS ABOUT WATER COURT PROCEDURES OR CHANGES TO YOUR RIGHT, YOU CAN CONTACT THE WATER COURT BY CALLING 1-800-624-3270 (WITHIN MONTANA ONLY) OR 1-406-586-4364, OR BY WRITING TO P.O. BOX 1389, BOZEMAN, MT 59771-1389.

**INTERLOCUTORY DECREE
SMITH RIVER
BASIN 41J
ABSTRACT OF WATER RIGHT CLAIM**

IMPORTANT NOTICE

YOUR WATER RIGHT AS SHOWN ON THIS ABSTRACT MAY HAVE CHANGES FROM YOUR WATER RIGHT AS CLAIMED OR AMENDED. AN ASTERISK (*) HAS BEEN PLACED NEXT TO EACH ITEM CHANGED BY THE MONTANA WATER COURT OR BY THE DEPARTMENT OF NATURAL RESOURCES AND CONSERVATION (DNRC) DURING THE PREPARATION OF THIS INTERLOCUTORY DECREE. THESE CHANGES ARE AUTHORIZED BY THE MONTANA SUPREME COURT WATER RIGHT CLAIMS EXAMINATION RULES OR BY ORDER OF THE WATER COURT.

OBJECTIONS MAY BE FILED ACCORDING TO THE PROCEDURES OUTLINED IN THE DOCUMENT ENTITLED "NOTICE OF ENTRY OF INTERLOCUTORY DECREE AND NOTICE OF AVAILABILITY."

Water Right Number: 41J 30135611 STATEMENT OF CLAIM

Version: 1 -- ORIGINAL RIGHT

Status: ACTIVE

Owners: MARGARET A BUCKINGHAM
859 MT HIGHWAY 360
WHITE SULPHUR SPRINGS, MT 59645-9653

STEPHEN G BUCKINGHAM
859 MT HIGHWAY 360
WHITE SULPHUR SPRINGS, MT 59645-9653

***Priority Date:** DECEMBER 31, 1936

Type of Historical Right: USE

Purpose (Use): STOCK

***Flow Rate:** A SPECIFIC FLOW RATE HAS NOT BEEN DECREED BECAUSE THIS USE CONSISTS OF STOCK DRINKING DIRECTLY FROM THE SOURCE, OR FROM A DITCH SYSTEM. THE FLOW RATE IS LIMITED TO THE MINIMUM AMOUNT HISTORICALLY NECESSARY TO SUSTAIN THIS PURPOSE.

***Volume:** THIS RIGHT INCLUDES THE AMOUNT OF WATER CONSUMPTIVELY USED FOR STOCKWATERING PURPOSES AT THE RATE OF 30 GALLONS PER DAY PER ANIMAL UNIT. ANIMAL UNITS SHALL BE BASED ON REASONABLE CARRYING CAPACITY AND HISTORICAL USE OF THE AREA SERVICED BY THIS WATER SOURCE.

Source Name: UNNAMED TRIBUTARY OF COPPER CREEK

Source Type: SURFACE WATER

***Point of Diversion and Means of Diversion:**

<u>ID</u>	<u>Govt Lot</u>	<u>Qtr Sec</u>	<u>Sec</u>	<u>Twp</u>	<u>Rge</u>	<u>County</u>
1		SE	33	12N	6E	MEAGHER

Period of Diversion: JANUARY 1 TO DECEMBER 31

Diversion Means: LIVESTOCK DIRECT FROM SOURCE

2		SESWNW	33	12N	6E	MEAGHER
---	--	--------	----	-----	----	---------

Period of Diversion: JANUARY 1 TO DECEMBER 31

Diversion Means: LIVESTOCK DIRECT FROM SOURCE

Period of Use: JANUARY 1 TO DECEMBER 31

***Place of Use:**

<u>ID</u>	<u>Acres</u>	<u>Govt Lot</u>	<u>Qtr Sec</u>	<u>Sec</u>	<u>Twp</u>	<u>Rge</u>	<u>County</u>
1			SE	33	12N	6E	MEAGHER
2			SES	33	12N	6E	MEAGHER

Remarks:

THE FOLLOWING ELEMENTS WERE AMENDED BY THE CLAIMANT ON 02/14/2023: PERIOD OF DIVERSION, PERIOD OF USE.

THE FOLLOWING ISSUES WERE IDENTIFIED BY THE DNRC DURING ITS EXAMINATION OF THIS WATER RIGHT CLAIM.

THIS CLAIM NUMBER WAS NOT INCLUDED IN THE BASIN 41J DECREE ISSUED 12/16/2010.

A BETTER UNDERSTANDING OF YOUR CLAIMED WATER RIGHT CAN BE OBTAINED BY COMPARING YOUR RIGHT WITH OTHER CLAIMS IN THE BASIN. FOR EXAMPLE, COMPARE PRIORITY DATES, FLOW RATES, VOLUMES, OR ACRES IRRIGATED. ALSO, YOUR WATER RIGHT MAY BE SUBJECT TO WATER RIGHTS IN ADJOINING SUBBASINS OR BASINS AS WELL AS BEING SUBJECT TO OTHER RIGHTS ON YOUR SOURCE OF SUPPLY. FINALLY, YOUR WATER RIGHT MAY BE SUBJECT TO INDIAN RESERVED AND FEDERAL RESERVED WATER RIGHTS.

COMPLETE DETAILS REGARDING THE DNRC PREPARATION OF THIS INTERLOCUTORY DECREE AND RELATED MATERIALS CAN BE REVIEWED AT THE OFFICE LOCATIONS IDENTIFIED IN THE DOCUMENT ENTITLED "NOTICE OF ENTRY OF INTERLOCUTORY DECREE AND NOTICE OF AVAILABILITY."

SEE GENERAL FINDINGS OF FACT AND CONCLUSIONS OF LAW FOR FURTHER EXPLANATION OF YOUR CLAIMED WATER RIGHT. THESE FINDINGS CAN BE FOUND AS INDICATED IN THE DOCUMENT ENTITLED "NOTICE OF ENTRY OF INTERLOCUTORY DECREE AND NOTICE OF AVAILABILITY." IF YOU NEED OBJECTION FORMS, OR HAVE QUESTIONS ABOUT WATER COURT PROCEDURES OR CHANGES TO YOUR RIGHT, YOU CAN CONTACT THE WATER COURT BY CALLING 1-800-624-3270 (WITHIN MONTANA ONLY) OR 1-406-586-4364, OR BY WRITING TO P.O. BOX 1389, BOZEMAN, MT 59711-1389.

**INTERLOCUTORY DECREE
SMITH RIVER
BASIN 41J
ABSTRACT OF WATER RIGHT CLAIM**

IMPORTANT NOTICE

YOUR WATER RIGHT AS SHOWN ON THIS ABSTRACT MAY HAVE CHANGES FROM YOUR WATER RIGHT AS CLAIMED OR AMENDED. AN ASTERISK (*) HAS BEEN PLACED NEXT TO EACH ITEM CHANGED BY THE MONTANA WATER COURT OR BY THE DEPARTMENT OF NATURAL RESOURCES AND CONSERVATION (DNRC) DURING THE PREPARATION OF THIS INTERLOCUTORY DECREE. THESE CHANGES ARE AUTHORIZED BY THE MONTANA SUPREME COURT WATER RIGHT CLAIMS EXAMINATION RULES OR BY ORDER OF THE WATER COURT.

OBJECTIONS MAY BE FILED ACCORDING TO THE PROCEDURES OUTLINED IN THE DOCUMENT ENTITLED "NOTICE OF ENTRY OF INTERLOCUTORY DECREE AND NOTICE OF AVAILABILITY."

Water Right Number: 41J 30135613 STATEMENT OF CLAIM

Version: 1 -- ORIGINAL RIGHT

Status: ACTIVE

Owners: MARGARET A BUCKINGHAM
859 MT HIGHWAY 360
WHITE SULPHUR SPRINGS, MT 59645-9653

STEPHEN G BUCKINGHAM
859 MT HIGHWAY 360
WHITE SULPHUR SPRINGS, MT 59645-9653

***Priority Date:** DECEMBER 31, 1936

Type of Historical Right: USE

Purpose (Use): STOCK

***Flow Rate:** A SPECIFIC FLOW RATE HAS NOT BEEN DECREED BECAUSE THIS USE CONSISTS OF STOCK DRINKING DIRECTLY FROM THE SOURCE, OR FROM A DITCH SYSTEM. THE FLOW RATE IS LIMITED TO THE MINIMUM AMOUNT HISTORICALLY NECESSARY TO SUSTAIN THIS PURPOSE.

***Volume:** THIS RIGHT INCLUDES THE AMOUNT OF WATER CONSUMPTIVELY USED FOR STOCKWATERING PURPOSES AT THE RATE OF 30 GALLONS PER DAY PER ANIMAL UNIT. ANIMAL UNITS SHALL BE BASED ON REASONABLE CARRYING CAPACITY AND HISTORICAL USE OF THE AREA SERVICED BY THIS WATER SOURCE.

Source Name: COPPER CREEK

Source Type: SURFACE WATER

***Point of Diversion and Means of Diversion:**

<u>ID</u>	<u>Govt Lot</u>	<u>Qtr</u>	<u>Sec</u>	<u>Twp</u>	<u>Rge</u>	<u>County</u>	
1		E2	SENW	28	12N	6E	MEAGHER

Period of Diversion: JANUARY 1 TO DECEMBER 31

Diversion Means: LIVESTOCK DIRECT FROM SOURCE

2			NESW	28	12N	6E	MEAGHER
---	--	--	------	----	-----	----	---------

Period of Diversion: JANUARY 1 TO DECEMBER 31
Diversion Means: LIVESTOCK DIRECT FROM SOURCE
 3 S2NE 33 12N 6E MEAGHER
Period of Diversion: JANUARY 1 TO DECEMBER 31
Diversion Means: LIVESTOCK DIRECT FROM SOURCE
 4 E2NW 33 12N 6E MEAGHER
Period of Diversion: JANUARY 1 TO DECEMBER 31
Diversion Means: LIVESTOCK DIRECT FROM SOURCE
 5 N2NESE 33 12N 6E MEAGHER
Period of Diversion: JANUARY 1 TO DECEMBER 31
Diversion Means: LIVESTOCK DIRECT FROM SOURCE

Period of Use: JANUARY 1 TO DECEMBER 31

***Place of Use:**

<u>ID</u>	<u>Acres</u>	<u>Govt Lot</u>	<u>Qtr Sec</u>	<u>Sec</u>	<u>Twp</u>	<u>Rge</u>	<u>County</u>
1			E2SE	28	12N	6E	MEAGHER
2			NESW	28	12N	6E	MEAGHER
3			S2NE	33	12N	6E	MEAGHER
4			E2NW	33	12N	6E	MEAGHER
5			N2NESE	33	12N	6E	MEAGHER

Remarks:

THE FOLLOWING ELEMENTS WERE AMENDED BY THE CLAIMANT ON 02/14/2023: PERIOD OF DIVERSION, PERIOD OF USE.

THE FOLLOWING ISSUES WERE IDENTIFIED BY THE DNRC DURING ITS EXAMINATION OF THIS WATER RIGHT CLAIM.
 THIS CLAIM NUMBER WAS NOT INCLUDED IN THE BASIN 41J DECREE ISSUED 12/16/2010.

A BETTER UNDERSTANDING OF YOUR CLAIMED WATER RIGHT CAN BE OBTAINED BY COMPARING YOUR RIGHT WITH OTHER CLAIMS IN THE BASIN. FOR EXAMPLE, COMPARE PRIORITY DATES, FLOW RATES, VOLUMES, OR ACRES IRRIGATED. ALSO, YOUR WATER RIGHT MAY BE SUBJECT TO WATER RIGHTS IN ADJOINING SUBBASINS OR BASINS AS WELL AS BEING SUBJECT TO OTHER RIGHTS ON YOUR SOURCE OF SUPPLY. FINALLY, YOUR WATER RIGHT MAY BE SUBJECT TO INDIAN RESERVED AND FEDERAL RESERVED WATER RIGHTS.

COMPLETE DETAILS REGARDING THE DNRC PREPARATION OF THIS INTERLOCUTORY DECREE AND RELATED MATERIALS CAN BE REVIEWED AT THE OFFICE LOCATIONS IDENTIFIED IN THE DOCUMENT ENTITLED "NOTICE OF ENTRY OF INTERLOCUTORY DECREE AND NOTICE OF AVAILABILITY."

SEE GENERAL FINDINGS OF FACT AND CONCLUSIONS OF LAW FOR FURTHER EXPLANATION OF YOUR CLAIMED WATER RIGHT. THESE FINDINGS CAN BE FOUND AS INDICATED IN THE DOCUMENT ENTITLED "NOTICE OF ENTRY OF INTERLOCUTORY DECREE AND NOTICE OF AVAILABILITY." IF YOU NEED OBJECTION FORMS, OR HAVE QUESTIONS ABOUT WATER COURT PROCEDURES OR CHANGES TO YOUR RIGHT, YOU CAN CONTACT THE WATER COURT BY CALLING 1-800-624-3270 (WITHIN MONTANA ONLY) OR 1-406-586-4364, OR BY WRITING TO P.O. BOX 1389, BOZEMAN, MT 59771-1389.

**INTERLOCUTORY DECREE
SMITH RIVER
BASIN 41J
ABSTRACT OF WATER RIGHT CLAIM**

IMPORTANT NOTICE

YOUR WATER RIGHT AS SHOWN ON THIS ABSTRACT MAY HAVE CHANGES FROM YOUR WATER RIGHT AS CLAIMED OR AMENDED. AN ASTERISK (*) HAS BEEN PLACED NEXT TO EACH ITEM CHANGED BY THE MONTANA WATER COURT OR BY THE DEPARTMENT OF NATURAL RESOURCES AND CONSERVATION (DNRC) DURING THE PREPARATION OF THIS INTERLOCUTORY DECREE. THESE CHANGES ARE AUTHORIZED BY THE MONTANA SUPREME COURT WATER RIGHT CLAIMS EXAMINATION RULES OR BY ORDER OF THE WATER COURT.

OBJECTIONS MAY BE FILED ACCORDING TO THE PROCEDURES OUTLINED IN THE DOCUMENT ENTITLED "NOTICE OF ENTRY OF INTERLOCUTORY DECREE AND NOTICE OF AVAILABILITY."

Water Right Number: 41J 30135614 STATEMENT OF CLAIM
Version: 1 -- ORIGINAL RIGHT
Status: ACTIVE

Owners: DANA RANCH CO INC
PO BOX 499
LAREDO, TX 78042-0449

Priority Date: APRIL 21, 1898

Type of Historical Right: USE

Purpose (Use): STOCK

***Flow Rate:** A SPECIFIC FLOW RATE HAS NOT BEEN DECREED BECAUSE THIS USE CONSISTS OF STOCK DRINKING DIRECTLY FROM THE SOURCE, OR FROM A DITCH SYSTEM. THE FLOW RATE IS LIMITED TO THE MINIMUM AMOUNT HISTORICALLY NECESSARY TO SUSTAIN THIS PURPOSE.

***Volume:** THIS RIGHT INCLUDES THE AMOUNT OF WATER CONSUMPTIVELY USED FOR STOCKWATERING PURPOSES AT THE RATE OF 30 GALLONS PER DAY PER ANIMAL UNIT. ANIMAL UNITS SHALL BE BASED ON REASONABLE CARRYING CAPACITY AND HISTORICAL USE OF THE AREA SERVICED BY THIS WATER SOURCE.

***Source Name:** SPRING, UNNAMED TRIBUTARY OF GOVERNMENT CREEK
Source Type: SURFACE WATER

Point of Diversion and Means of Diversion:

<u>ID</u>	<u>Govt Lot</u>	<u>Qtr Sec</u>	<u>Sec</u>	<u>Twp</u>	<u>Rge</u>	<u>County</u>
1		NWNENW	15	15N	2E	CASCADE

Period of Diversion: JANUARY 1 TO DECEMBER 31

Diversion Means: LIVESTOCK DIRECT FROM SOURCE

Period of Use: JANUARY 1 TO DECEMBER 31

Place of Use:

<u>ID</u>	<u>Acres</u>	<u>Govt Lot</u>	<u>Qtr Sec</u>	<u>Sec</u>	<u>Twp</u>	<u>Rge</u>	<u>County</u>
1			NWNENW	15	15N	2E	CASCADE

Remarks:

THE FOLLOWING ISSUES WERE IDENTIFIED BY THE DNRC DURING ITS EXAMINATION OF THIS WATER RIGHT CLAIM.

THIS CLAIM NUMBER WAS NOT INCLUDED IN THE BASIN 41J DECREE ISSUED 12/16/2010.

A BETTER UNDERSTANDING OF YOUR CLAIMED WATER RIGHT CAN BE OBTAINED BY COMPARING YOUR RIGHT WITH OTHER CLAIMS IN THE BASIN. FOR EXAMPLE, COMPARE PRIORITY DATES, FLOW RATES, VOLUMES, OR ACRES IRRIGATED. ALSO, YOUR WATER RIGHT MAY BE SUBJECT TO WATER RIGHTS IN ADJOINING SUBBASINS OR BASINS AS WELL AS BEING SUBJECT TO OTHER RIGHTS ON YOUR SOURCE OF SUPPLY. FINALLY, YOUR WATER RIGHT MAY BE SUBJECT TO INDIAN RESERVED AND FEDERAL RESERVED WATER RIGHTS.

COMPLETE DETAILS REGARDING THE DNRC PREPARATION OF THIS INTERLOCUTORY DECREE AND RELATED MATERIALS CAN BE REVIEWED AT THE OFFICE LOCATIONS IDENTIFIED IN THE DOCUMENT ENTITLED "NOTICE OF ENTRY OF INTERLOCUTORY DECREE AND NOTICE OF AVAILABILITY."

SEE GENERAL FINDINGS OF FACT AND CONCLUSIONS OF LAW FOR FURTHER EXPLANATION OF YOUR CLAIMED WATER RIGHT. THESE FINDINGS CAN BE FOUND AS INDICATED IN THE DOCUMENT ENTITLED "NOTICE OF ENTRY OF INTERLOCUTORY DECREE AND NOTICE OF AVAILABILITY." IF YOU NEED OBJECTION FORMS, OR HAVE QUESTIONS ABOUT WATER COURT PROCEDURES OR CHANGES TO YOUR RIGHT, YOU CAN CONTACT THE WATER COURT BY CALLING 1-800-624-3270 (WITHIN MONTANA ONLY) OR 1-406-586-4364, OR BY WRITING TO P.O. BOX 1389, BOZEMAN, MT 59771-1389.

**INTERLOCUTORY DECREE
SMITH RIVER
BASIN 41J
ABSTRACT OF WATER RIGHT CLAIM**

IMPORTANT NOTICE

YOUR WATER RIGHT AS SHOWN ON THIS ABSTRACT MAY HAVE CHANGES FROM YOUR WATER RIGHT AS CLAIMED OR AMENDED. AN ASTERISK (*) HAS BEEN PLACED NEXT TO EACH ITEM CHANGED BY THE MONTANA WATER COURT OR BY THE DEPARTMENT OF NATURAL RESOURCES AND CONSERVATION (DNRC) DURING THE PREPARATION OF THIS INTERLOCUTORY DECREE. THESE CHANGES ARE AUTHORIZED BY THE MONTANA SUPREME COURT WATER RIGHT CLAIMS EXAMINATION RULES OR BY ORDER OF THE WATER COURT.

OBJECTIONS MAY BE FILED ACCORDING TO THE PROCEDURES OUTLINED IN THE DOCUMENT ENTITLED "NOTICE OF ENTRY OF INTERLOCUTORY DECREE AND NOTICE OF AVAILABILITY."

Water Right Number: 41J 30135616 STATEMENT OF CLAIM
Version: 1 -- ORIGINAL RIGHT
Status: ACTIVE

Owners: DANA RANCH CO INC
PO BOX 499
LAREDO, TX 78042-0449

Priority Date: APRIL 21, 1898

Type of Historical Right: USE

Purpose (Use): STOCK

***Flow Rate:** A SPECIFIC FLOW RATE HAS NOT BEEN DECREED BECAUSE THIS USE CONSISTS OF STOCK DRINKING DIRECTLY FROM THE SOURCE, OR FROM A DITCH SYSTEM. THE FLOW RATE IS LIMITED TO THE MINIMUM AMOUNT HISTORICALLY NECESSARY TO SUSTAIN THIS PURPOSE.

***Volume:** THIS RIGHT INCLUDES THE AMOUNT OF WATER CONSUMPTIVELY USED FOR STOCKWATERING PURPOSES AT THE RATE OF 30 GALLONS PER DAY PER ANIMAL UNIT. ANIMAL UNITS SHALL BE BASED ON REASONABLE CARRYING CAPACITY AND HISTORICAL USE OF THE AREA SERVICED BY THIS WATER SOURCE.

***Source Name:** SPRING, UNNAMED TRIBUTARY OF GOVERNMENT CREEK
Source Type: SURFACE WATER

Point of Diversion and Means of Diversion:

<u>ID</u>	<u>Govt Lot</u>	<u>Qtr Sec</u>	<u>Sec</u>	<u>Twp</u>	<u>Rge</u>	<u>County</u>
1		NWNENW	15	15N	2E	CASCADE

Period of Diversion: JANUARY 1 TO DECEMBER 31

Diversion Means: LIVESTOCK DIRECT FROM SOURCE

Period of Use: JANUARY 1 TO DECEMBER 31

Place of Use:

<u>ID</u>	<u>Acres</u>	<u>Govt Lot</u>	<u>Qtr Sec</u>	<u>Sec</u>	<u>Twp</u>	<u>Rge</u>	<u>County</u>
1			NWNENW	15	15N	2E	CASCADE

Remarks:

THE FOLLOWING ISSUES WERE IDENTIFIED BY THE DNRC DURING ITS EXAMINATION OF THIS WATER RIGHT CLAIM.

THIS CLAIM NUMBER WAS NOT INCLUDED IN THE BASIN 41J DECREE ISSUED 12/16/2010.

A BETTER UNDERSTANDING OF YOUR CLAIMED WATER RIGHT CAN BE OBTAINED BY COMPARING YOUR RIGHT WITH OTHER CLAIMS IN THE BASIN. FOR EXAMPLE, COMPARE PRIORITY DATES, FLOW RATES, VOLUMES, OR ACRES IRRIGATED. ALSO, YOUR WATER RIGHT MAY BE SUBJECT TO WATER RIGHTS IN ADJOINING SUBBASINS OR BASINS AS WELL AS BEING SUBJECT TO OTHER RIGHTS ON YOUR SOURCE OF SUPPLY. FINALLY, YOUR WATER RIGHT MAY BE SUBJECT TO INDIAN RESERVED AND FEDERAL RESERVED WATER RIGHTS.

COMPLETE DETAILS REGARDING THE DNRC PREPARATION OF THIS INTERLOCUTORY DECREE AND RELATED MATERIALS CAN BE REVIEWED AT THE OFFICE LOCATIONS IDENTIFIED IN THE DOCUMENT ENTITLED "NOTICE OF ENTRY OF INTERLOCUTORY DECREE AND NOTICE OF AVAILABILITY."

SEE GENERAL FINDINGS OF FACT AND CONCLUSIONS OF LAW FOR FURTHER EXPLANATION OF YOUR CLAIMED WATER RIGHT. THESE FINDINGS CAN BE FOUND AS INDICATED IN THE DOCUMENT ENTITLED "NOTICE OF ENTRY OF INTERLOCUTORY DECREE AND NOTICE OF AVAILABILITY." IF YOU NEED OBJECTION FORMS, OR HAVE QUESTIONS ABOUT WATER COURT PROCEDURES OR CHANGES TO YOUR RIGHT, YOU CAN CONTACT THE WATER COURT BY CALLING 1-800-624-3270 (WITHIN MONTANA ONLY) OR 1-406-586-4364, OR BY WRITING TO P.O. BOX 1389, BOZEMAN, MT 59771-1389.

**INTERLOCUTORY DECREE
SMITH RIVER
BASIN 41J
ABSTRACT OF WATER RIGHT CLAIM**

IMPORTANT NOTICE

YOUR WATER RIGHT AS SHOWN ON THIS ABSTRACT MAY HAVE CHANGES FROM YOUR WATER RIGHT AS CLAIMED OR AMENDED. AN ASTERISK (*) HAS BEEN PLACED NEXT TO EACH ITEM CHANGED BY THE MONTANA WATER COURT OR BY THE DEPARTMENT OF NATURAL RESOURCES AND CONSERVATION (DNRC) DURING THE PREPARATION OF THIS INTERLOCUTORY DECREE. THESE CHANGES ARE AUTHORIZED BY THE MONTANA SUPREME COURT WATER RIGHT CLAIMS EXAMINATION RULES OR BY ORDER OF THE WATER COURT.

OBJECTIONS MAY BE FILED ACCORDING TO THE PROCEDURES OUTLINED IN THE DOCUMENT ENTITLED "NOTICE OF ENTRY OF INTERLOCUTORY DECREE AND NOTICE OF AVAILABILITY."

Water Right Number: 41J 30135621 STATEMENT OF CLAIM
Version: 1 -- ORIGINAL RIGHT
Status: ACTIVE

Owners: DANA RANCH CO INC
PO BOX 499
LAREDO, TX 78042-0449

Priority Date: APRIL 21, 1898

Type of Historical Right: USE

Purpose (Use): STOCK

***Flow Rate:** A SPECIFIC FLOW RATE HAS NOT BEEN DECREED BECAUSE THIS USE CONSISTS OF STOCK DRINKING DIRECTLY FROM THE SOURCE, OR FROM A DITCH SYSTEM. THE FLOW RATE IS LIMITED TO THE MINIMUM AMOUNT HISTORICALLY NECESSARY TO SUSTAIN THIS PURPOSE.

***Volume:** THIS RIGHT INCLUDES THE AMOUNT OF WATER CONSUMPTIVELY USED FOR STOCKWATERING PURPOSES AT THE RATE OF 30 GALLONS PER DAY PER ANIMAL UNIT. ANIMAL UNITS SHALL BE BASED ON REASONABLE CARRYING CAPACITY AND HISTORICAL USE OF THE AREA SERVICED BY THIS WATER SOURCE.

***Source Name:** SPRING, UNNAMED TRIBUTARY OF GOVERNMENT CREEK
Source Type: SURFACE WATER

Point of Diversion and Means of Diversion:

<u>ID</u>	<u>Govt Lot</u>	<u>Qtr Sec</u>	<u>Sec</u>	<u>Twp</u>	<u>Rge</u>	<u>County</u>
1		NESWSW	15	15N	2E	CASCADE

Period of Diversion: JANUARY 1 TO DECEMBER 31

Diversion Means: LIVESTOCK DIRECT FROM SOURCE

Period of Use: JANUARY 1 TO DECEMBER 31

Place of Use:

<u>ID</u>	<u>Acres</u>	<u>Govt Lot</u>	<u>Qtr Sec</u>	<u>Sec</u>	<u>Twp</u>	<u>Rge</u>	<u>County</u>
1			NESWSW	15	15N	2E	CASCADE

Remarks:

THE FOLLOWING ISSUES WERE IDENTIFIED BY THE DNRC DURING ITS EXAMINATION OF THIS WATER RIGHT CLAIM.

THIS CLAIM NUMBER WAS NOT INCLUDED IN THE BASIN 41J DECREE ISSUED 12/16/2010.

A BETTER UNDERSTANDING OF YOUR CLAIMED WATER RIGHT CAN BE OBTAINED BY COMPARING YOUR RIGHT WITH OTHER CLAIMS IN THE BASIN. FOR EXAMPLE, COMPARE PRIORITY DATES, FLOW RATES, VOLUMES, OR ACRES IRRIGATED. ALSO, YOUR WATER RIGHT MAY BE SUBJECT TO WATER RIGHTS IN ADJOINING SUBBASINS OR BASINS AS WELL AS BEING SUBJECT TO OTHER RIGHTS ON YOUR SOURCE OF SUPPLY. FINALLY, YOUR WATER RIGHT MAY BE SUBJECT TO INDIAN RESERVED AND FEDERAL RESERVED WATER RIGHTS.

COMPLETE DETAILS REGARDING THE DNRC PREPARATION OF THIS INTERLOCUTORY DECREE AND RELATED MATERIALS CAN BE REVIEWED AT THE OFFICE LOCATIONS IDENTIFIED IN THE DOCUMENT ENTITLED "NOTICE OF ENTRY OF INTERLOCUTORY DECREE AND NOTICE OF AVAILABILITY."

SEE GENERAL FINDINGS OF FACT AND CONCLUSIONS OF LAW FOR FURTHER EXPLANATION OF YOUR CLAIMED WATER RIGHT. THESE FINDINGS CAN BE FOUND AS INDICATED IN THE DOCUMENT ENTITLED "NOTICE OF ENTRY OF INTERLOCUTORY DECREE AND NOTICE OF AVAILABILITY." IF YOU NEED OBJECTION FORMS, OR HAVE QUESTIONS ABOUT WATER COURT PROCEDURES OR CHANGES TO YOUR RIGHT, YOU CAN CONTACT THE WATER COURT BY CALLING 1-800-624-3270 (WITHIN MONTANA ONLY) OR 1-406-586-4364, OR BY WRITING TO P.O. BOX 1389, BOZEMAN, MT 59771-1389.

**INTERLOCUTORY DECREE
SMITH RIVER
BASIN 41J
ABSTRACT OF WATER RIGHT CLAIM**

IMPORTANT NOTICE

YOUR WATER RIGHT AS SHOWN ON THIS ABSTRACT MAY HAVE CHANGES FROM YOUR WATER RIGHT AS CLAIMED OR AMENDED. AN ASTERISK (*) HAS BEEN PLACED NEXT TO EACH ITEM CHANGED BY THE MONTANA WATER COURT OR BY THE DEPARTMENT OF NATURAL RESOURCES AND CONSERVATION (DNRC) DURING THE PREPARATION OF THIS INTERLOCUTORY DECREE. THESE CHANGES ARE AUTHORIZED BY THE MONTANA SUPREME COURT WATER RIGHT CLAIMS EXAMINATION RULES OR BY ORDER OF THE WATER COURT.

OBJECTIONS MAY BE FILED ACCORDING TO THE PROCEDURES OUTLINED IN THE DOCUMENT ENTITLED "NOTICE OF ENTRY OF INTERLOCUTORY DECREE AND NOTICE OF AVAILABILITY."

Water Right Number: 41J 30135630 STATEMENT OF CLAIM
Version: 1 -- ORIGINAL RIGHT
Status: ACTIVE

Owners: DANA RANCH CO INC
PO BOX 499
LAREDO, TX 78042-0449

Priority Date: APRIL 21, 1898

Type of Historical Right: USE

Purpose (Use): STOCK

***Flow Rate:** A SPECIFIC FLOW RATE HAS NOT BEEN DECREED BECAUSE THIS USE CONSISTS OF STOCK DRINKING DIRECTLY FROM THE SOURCE, OR FROM A DITCH SYSTEM. THE FLOW RATE IS LIMITED TO THE MINIMUM AMOUNT HISTORICALLY NECESSARY TO SUSTAIN THIS PURPOSE.

***Volume:** THIS RIGHT INCLUDES THE AMOUNT OF WATER CONSUMPTIVELY USED FOR STOCKWATERING PURPOSES AT THE RATE OF 30 GALLONS PER DAY PER ANIMAL UNIT. ANIMAL UNITS SHALL BE BASED ON REASONABLE CARRYING CAPACITY AND HISTORICAL USE OF THE AREA SERVICED BY THIS WATER SOURCE.

***Source Name:** SPRING, UNNAMED TRIBUTARY OF GOVERNMENT CREEK
Source Type: SURFACE WATER

Point of Diversion and Means of Diversion:

<u>ID</u>	<u>Govt Lot</u>	<u>Qtr Sec</u>	<u>Sec</u>	<u>Twp</u>	<u>Rge</u>	<u>County</u>
1		NENWSE	15	15N	2E	CASCADE

Period of Diversion: JANUARY 1 TO DECEMBER 31

Diversion Means: LIVESTOCK DIRECT FROM SOURCE

Period of Use: JANUARY 1 TO DECEMBER 31

Place of Use:

<u>ID</u>	<u>Acres</u>	<u>Govt Lot</u>	<u>Qtr Sec</u>	<u>Sec</u>	<u>Twp</u>	<u>Rge</u>	<u>County</u>
1			NENWSE	15	15N	2E	CASCADE

Remarks:

THE FOLLOWING ISSUES WERE IDENTIFIED BY THE DNRC DURING ITS EXAMINATION OF THIS WATER RIGHT CLAIM.

THIS CLAIM NUMBER WAS NOT INCLUDED IN THE BASIN 41J DECREE ISSUED 12/16/2010.

A BETTER UNDERSTANDING OF YOUR CLAIMED WATER RIGHT CAN BE OBTAINED BY COMPARING YOUR RIGHT WITH OTHER CLAIMS IN THE BASIN. FOR EXAMPLE, COMPARE PRIORITY DATES, FLOW RATES, VOLUMES, OR ACRES IRRIGATED. ALSO, YOUR WATER RIGHT MAY BE SUBJECT TO WATER RIGHTS IN ADJOINING SUBBASINS OR BASINS AS WELL AS BEING SUBJECT TO OTHER RIGHTS ON YOUR SOURCE OF SUPPLY. FINALLY, YOUR WATER RIGHT MAY BE SUBJECT TO INDIAN RESERVED AND FEDERAL RESERVED WATER RIGHTS.

COMPLETE DETAILS REGARDING THE DNRC PREPARATION OF THIS INTERLOCUTORY DECREE AND RELATED MATERIALS CAN BE REVIEWED AT THE OFFICE LOCATIONS IDENTIFIED IN THE DOCUMENT ENTITLED "NOTICE OF ENTRY OF INTERLOCUTORY DECREE AND NOTICE OF AVAILABILITY."

SEE GENERAL FINDINGS OF FACT AND CONCLUSIONS OF LAW FOR FURTHER EXPLANATION OF YOUR CLAIMED WATER RIGHT. THESE FINDINGS CAN BE FOUND AS INDICATED IN THE DOCUMENT ENTITLED "NOTICE OF ENTRY OF INTERLOCUTORY DECREE AND NOTICE OF AVAILABILITY." IF YOU NEED OBJECTION FORMS, OR HAVE QUESTIONS ABOUT WATER COURT PROCEDURES OR CHANGES TO YOUR RIGHT, YOU CAN CONTACT THE WATER COURT BY CALLING 1-800-624-3270 (WITHIN MONTANA ONLY) OR 1-406-586-4364, OR BY WRITING TO P.O. BOX 1389, BOZEMAN, MT 59771-1389.

**INTERLOCUTORY DECREE
SMITH RIVER
BASIN 41J
ABSTRACT OF WATER RIGHT CLAIM**

IMPORTANT NOTICE

YOUR WATER RIGHT AS SHOWN ON THIS ABSTRACT MAY HAVE CHANGES FROM YOUR WATER RIGHT AS CLAIMED OR AMENDED. AN ASTERISK (*) HAS BEEN PLACED NEXT TO EACH ITEM CHANGED BY THE MONTANA WATER COURT OR BY THE DEPARTMENT OF NATURAL RESOURCES AND CONSERVATION (DNRC) DURING THE PREPARATION OF THIS INTERLOCUTORY DECREE. THESE CHANGES ARE AUTHORIZED BY THE MONTANA SUPREME COURT WATER RIGHT CLAIMS EXAMINATION RULES OR BY ORDER OF THE WATER COURT.

OBJECTIONS MAY BE FILED ACCORDING TO THE PROCEDURES OUTLINED IN THE DOCUMENT ENTITLED "NOTICE OF ENTRY OF INTERLOCUTORY DECREE AND NOTICE OF AVAILABILITY."

Water Right Number: 41J 30135633 STATEMENT OF CLAIM

Version: 1 -- ORIGINAL RIGHT

Status: ACTIVE

Owners: DANA RANCH CO INC
PO BOX 499
LAREDO, TX 78042-0449

Priority Date: APRIL 21, 1898

Type of Historical Right: USE

Purpose (Use): STOCK

***Flow Rate:** A SPECIFIC FLOW RATE HAS NOT BEEN DECREED BECAUSE THIS USE CONSISTS OF STOCK DRINKING DIRECTLY FROM THE SOURCE, OR FROM A DITCH SYSTEM. THE FLOW RATE IS LIMITED TO THE MINIMUM AMOUNT HISTORICALLY NECESSARY TO SUSTAIN THIS PURPOSE.

***Volume:** THIS RIGHT INCLUDES THE AMOUNT OF WATER CONSUMPTIVELY USED FOR STOCKWATERING PURPOSES AT THE RATE OF 30 GALLONS PER DAY PER ANIMAL UNIT. ANIMAL UNITS SHALL BE BASED ON REASONABLE CARRYING CAPACITY AND HISTORICAL USE OF THE AREA SERVICED BY THIS WATER SOURCE.

***Source Name:** SPRING, UNNAMED TRIBUTARY OF GOVERNMENT CREEK

Source Type: SURFACE WATER

Point of Diversion and Means of Diversion:

<u>ID</u>	<u>Govt Lot</u>	<u>Qtr Sec</u>	<u>Sec</u>	<u>Twp</u>	<u>Rge</u>	<u>County</u>
1		NWSENE	16	15N	2E	CASCADE

Period of Diversion: JANUARY 1 TO DECEMBER 31

Diversion Means: LIVESTOCK DIRECT FROM SOURCE

Period of Use: JANUARY 1 TO DECEMBER 31

Place of Use:

<u>ID</u>	<u>Acres</u>	<u>Govt Lot</u>	<u>Qtr Sec</u>	<u>Sec</u>	<u>Twp</u>	<u>Rge</u>	<u>County</u>
1			NWSENE	16	15N	2E	CASCADE

Remarks:

THE FOLLOWING ISSUES WERE IDENTIFIED BY THE DNRC DURING ITS EXAMINATION OF THIS WATER RIGHT CLAIM.

THIS CLAIM NUMBER WAS NOT INCLUDED IN THE BASIN 41J DECREE ISSUED 12/16/2010.

A BETTER UNDERSTANDING OF YOUR CLAIMED WATER RIGHT CAN BE OBTAINED BY COMPARING YOUR RIGHT WITH OTHER CLAIMS IN THE BASIN. FOR EXAMPLE, COMPARE PRIORITY DATES, FLOW RATES, VOLUMES, OR ACRES IRRIGATED. ALSO, YOUR WATER RIGHT MAY BE SUBJECT TO WATER RIGHTS IN ADJOINING SUBBASINS OR BASINS AS WELL AS BEING SUBJECT TO OTHER RIGHTS ON YOUR SOURCE OF SUPPLY. FINALLY, YOUR WATER RIGHT MAY BE SUBJECT TO INDIAN RESERVED AND FEDERAL RESERVED WATER RIGHTS.

COMPLETE DETAILS REGARDING THE DNRC PREPARATION OF THIS INTERLOCUTORY DECREE AND RELATED MATERIALS CAN BE REVIEWED AT THE OFFICE LOCATIONS IDENTIFIED IN THE DOCUMENT ENTITLED "NOTICE OF ENTRY OF INTERLOCUTORY DECREE AND NOTICE OF AVAILABILITY."

SEE GENERAL FINDINGS OF FACT AND CONCLUSIONS OF LAW FOR FURTHER EXPLANATION OF YOUR CLAIMED WATER RIGHT. THESE FINDINGS CAN BE FOUND AS INDICATED IN THE DOCUMENT ENTITLED "NOTICE OF ENTRY OF INTERLOCUTORY DECREE AND NOTICE OF AVAILABILITY." IF YOU NEED OBJECTION FORMS, OR HAVE QUESTIONS ABOUT WATER COURT PROCEDURES OR CHANGES TO YOUR RIGHT, YOU CAN CONTACT THE WATER COURT BY CALLING 1-800-624-3270 (WITHIN MONTANA ONLY) OR 1-406-586-4364, OR BY WRITING TO P.O. BOX 1389, BOZEMAN, MT 59771-1389.

**INTERLOCUTORY DECREE
SMITH RIVER
BASIN 41J
ABSTRACT OF WATER RIGHT CLAIM**

IMPORTANT NOTICE

YOUR WATER RIGHT AS SHOWN ON THIS ABSTRACT MAY HAVE CHANGES FROM YOUR WATER RIGHT AS CLAIMED OR AMENDED. AN ASTERISK (*) HAS BEEN PLACED NEXT TO EACH ITEM CHANGED BY THE MONTANA WATER COURT OR BY THE DEPARTMENT OF NATURAL RESOURCES AND CONSERVATION (DNRC) DURING THE PREPARATION OF THIS INTERLOCUTORY DECREE. THESE CHANGES ARE AUTHORIZED BY THE MONTANA SUPREME COURT WATER RIGHT CLAIMS EXAMINATION RULES OR BY ORDER OF THE WATER COURT.

OBJECTIONS MAY BE FILED ACCORDING TO THE PROCEDURES OUTLINED IN THE DOCUMENT ENTITLED "NOTICE OF ENTRY OF INTERLOCUTORY DECREE AND NOTICE OF AVAILABILITY."

Water Right Number: 41J 30135644 STATEMENT OF CLAIM
Version: 1 -- ORIGINAL RIGHT
Status: ACTIVE

Owners: DANA RANCH CO INC
PO BOX 499
LAREDO, TX 78042-0449

Priority Date: APRIL 21, 1898

Type of Historical Right: USE

Purpose (Use): STOCK

***Flow Rate:** A SPECIFIC FLOW RATE HAS NOT BEEN DECREED BECAUSE THIS USE CONSISTS OF STOCK DRINKING DIRECTLY FROM THE SOURCE, OR FROM A DITCH SYSTEM. THE FLOW RATE IS LIMITED TO THE MINIMUM AMOUNT HISTORICALLY NECESSARY TO SUSTAIN THIS PURPOSE.

***Volume:** THIS RIGHT INCLUDES THE AMOUNT OF WATER CONSUMPTIVELY USED FOR STOCKWATERING PURPOSES AT THE RATE OF 30 GALLONS PER DAY PER ANIMAL UNIT. ANIMAL UNITS SHALL BE BASED ON REASONABLE CARRYING CAPACITY AND HISTORICAL USE OF THE AREA SERVICED BY THIS WATER SOURCE.

***Source Name:** SPRING, UNNAMED TRIBUTARY OF GOVERNMENT CREEK
Source Type: SURFACE WATER

Point of Diversion and Means of Diversion:

<u>ID</u>	<u>Govt Lot</u>	<u>Qtr Sec</u>	<u>Sec</u>	<u>Twp</u>	<u>Rge</u>	<u>County</u>
1		NESESE	16	16N	2E	CASCADE

Period of Diversion: JANUARY 1 TO DECEMBER 31

Diversion Means: LIVESTOCK DIRECT FROM SOURCE

Period of Use: JANUARY 1 TO DECEMBER 31

Place of Use:

<u>ID</u>	<u>Acres</u>	<u>Govt Lot</u>	<u>Qtr Sec</u>	<u>Sec</u>	<u>Twp</u>	<u>Rge</u>	<u>County</u>
1			NESESE	16	16N	2E	CASCADE

Remarks:

THE FOLLOWING ISSUES WERE IDENTIFIED BY THE DNRC DURING ITS EXAMINATION OF THIS WATER RIGHT CLAIM.

THIS CLAIM NUMBER WAS NOT INCLUDED IN THE BASIN 41J DECREE ISSUED 12/16/2010.

A BETTER UNDERSTANDING OF YOUR CLAIMED WATER RIGHT CAN BE OBTAINED BY COMPARING YOUR RIGHT WITH OTHER CLAIMS IN THE BASIN. FOR EXAMPLE, COMPARE PRIORITY DATES, FLOW RATES, VOLUMES, OR ACRES IRRIGATED. ALSO, YOUR WATER RIGHT MAY BE SUBJECT TO WATER RIGHTS IN ADJOINING SUBBASINS OR BASINS AS WELL AS BEING SUBJECT TO OTHER RIGHTS ON YOUR SOURCE OF SUPPLY. FINALLY, YOUR WATER RIGHT MAY BE SUBJECT TO INDIAN RESERVED AND FEDERAL RESERVED WATER RIGHTS.

COMPLETE DETAILS REGARDING THE DNRC PREPARATION OF THIS INTERLOCUTORY DECREE AND RELATED MATERIALS CAN BE REVIEWED AT THE OFFICE LOCATIONS IDENTIFIED IN THE DOCUMENT ENTITLED "NOTICE OF ENTRY OF INTERLOCUTORY DECREE AND NOTICE OF AVAILABILITY."

SEE GENERAL FINDINGS OF FACT AND CONCLUSIONS OF LAW FOR FURTHER EXPLANATION OF YOUR CLAIMED WATER RIGHT. THESE FINDINGS CAN BE FOUND AS INDICATED IN THE DOCUMENT ENTITLED "NOTICE OF ENTRY OF INTERLOCUTORY DECREE AND NOTICE OF AVAILABILITY." IF YOU NEED OBJECTION FORMS, OR HAVE QUESTIONS ABOUT WATER COURT PROCEDURES OR CHANGES TO YOUR RIGHT, YOU CAN CONTACT THE WATER COURT BY CALLING 1-800-624-3270 (WITHIN MONTANA ONLY) OR 1-406-586-4364, OR BY WRITING TO P.O. BOX 1389, BOZEMAN, MT 59771-1389.

**INTERLOCUTORY DECREE
SMITH RIVER
BASIN 41J
ABSTRACT OF WATER RIGHT CLAIM**

IMPORTANT NOTICE

YOUR WATER RIGHT AS SHOWN ON THIS ABSTRACT MAY HAVE CHANGES FROM YOUR WATER RIGHT AS CLAIMED OR AMENDED. AN ASTERISK (*) HAS BEEN PLACED NEXT TO EACH ITEM CHANGED BY THE MONTANA WATER COURT OR BY THE DEPARTMENT OF NATURAL RESOURCES AND CONSERVATION (DNRC) DURING THE PREPARATION OF THIS INTERLOCUTORY DECREE. THESE CHANGES ARE AUTHORIZED BY THE MONTANA SUPREME COURT WATER RIGHT CLAIMS EXAMINATION RULES OR BY ORDER OF THE WATER COURT.

OBJECTIONS MAY BE FILED ACCORDING TO THE PROCEDURES OUTLINED IN THE DOCUMENT ENTITLED "NOTICE OF ENTRY OF INTERLOCUTORY DECREE AND NOTICE OF AVAILABILITY."

Water Right Number: 41J 30135646 STATEMENT OF CLAIM
Version: 1 -- ORIGINAL RIGHT
Status: ACTIVE

Owners: DANA RANCH CO INC
PO BOX 499
LAREDO, TX 78042-0449

Priority Date: APRIL 21, 1898

Type of Historical Right: USE

Purpose (Use): STOCK

***Flow Rate:** A SPECIFIC FLOW RATE HAS NOT BEEN DECREED BECAUSE THIS USE CONSISTS OF STOCK DRINKING DIRECTLY FROM THE SOURCE, OR FROM A DITCH SYSTEM. THE FLOW RATE IS LIMITED TO THE MINIMUM AMOUNT HISTORICALLY NECESSARY TO SUSTAIN THIS PURPOSE.

***Volume:** THIS RIGHT INCLUDES THE AMOUNT OF WATER CONSUMPTIVELY USED FOR STOCKWATERING PURPOSES AT THE RATE OF 30 GALLONS PER DAY PER ANIMAL UNIT. ANIMAL UNITS SHALL BE BASED ON REASONABLE CARRYING CAPACITY AND HISTORICAL USE OF THE AREA SERVICED BY THIS WATER SOURCE.

***Source Name:** SPRING, UNNAMED TRIBUTARY OF HOUND CREEK
Source Type: SURFACE WATER

Point of Diversion and Means of Diversion:

<u>ID</u>	<u>Govt Lot</u>	<u>Qtr Sec</u>	<u>Sec</u>	<u>Twp</u>	<u>Rge</u>	<u>County</u>
1		NENWNW	16	15N	2E	CASCADE

Period of Diversion: JANUARY 1 TO DECEMBER 31

Diversion Means: LIVESTOCK DIRECT FROM SOURCE

Period of Use: JANUARY 1 TO DECEMBER 31

Place of Use:

<u>ID</u>	<u>Acres</u>	<u>Govt Lot</u>	<u>Qtr Sec</u>	<u>Sec</u>	<u>Twp</u>	<u>Rge</u>	<u>County</u>
1			NENWNW	16	15N	2E	CASCADE

Remarks:

THE FOLLOWING ISSUES WERE IDENTIFIED BY THE DNRC DURING ITS EXAMINATION OF THIS WATER RIGHT CLAIM.

THIS CLAIM NUMBER WAS NOT INCLUDED IN THE BASIN 41J DECREE ISSUED 12/16/2010.

A BETTER UNDERSTANDING OF YOUR CLAIMED WATER RIGHT CAN BE OBTAINED BY COMPARING YOUR RIGHT WITH OTHER CLAIMS IN THE BASIN. FOR EXAMPLE, COMPARE PRIORITY DATES, FLOW RATES, VOLUMES, OR ACRES IRRIGATED. ALSO, YOUR WATER RIGHT MAY BE SUBJECT TO WATER RIGHTS IN ADJOINING SUBBASINS OR BASINS AS WELL AS BEING SUBJECT TO OTHER RIGHTS ON YOUR SOURCE OF SUPPLY. FINALLY, YOUR WATER RIGHT MAY BE SUBJECT TO INDIAN RESERVED AND FEDERAL RESERVED WATER RIGHTS.

COMPLETE DETAILS REGARDING THE DNRC PREPARATION OF THIS INTERLOCUTORY DECREE AND RELATED MATERIALS CAN BE REVIEWED AT THE OFFICE LOCATIONS IDENTIFIED IN THE DOCUMENT ENTITLED "NOTICE OF ENTRY OF INTERLOCUTORY DECREE AND NOTICE OF AVAILABILITY."

SEE GENERAL FINDINGS OF FACT AND CONCLUSIONS OF LAW FOR FURTHER EXPLANATION OF YOUR CLAIMED WATER RIGHT. THESE FINDINGS CAN BE FOUND AS INDICATED IN THE DOCUMENT ENTITLED "NOTICE OF ENTRY OF INTERLOCUTORY DECREE AND NOTICE OF AVAILABILITY." IF YOU NEED OBJECTION FORMS, OR HAVE QUESTIONS ABOUT WATER COURT PROCEDURES OR CHANGES TO YOUR RIGHT, YOU CAN CONTACT THE WATER COURT BY CALLING 1-800-624-3270 (WITHIN MONTANA ONLY) OR 1-406-586-4364, OR BY WRITING TO P.O. BOX 1389, BOZEMAN, MT 59771-1389.

**INTERLOCUTORY DECREE
SMITH RIVER
BASIN 41J
ABSTRACT OF WATER RIGHT CLAIM**

IMPORTANT NOTICE

YOUR WATER RIGHT AS SHOWN ON THIS ABSTRACT MAY HAVE CHANGES FROM YOUR WATER RIGHT AS CLAIMED OR AMENDED. AN ASTERISK (*) HAS BEEN PLACED NEXT TO EACH ITEM CHANGED BY THE MONTANA WATER COURT OR BY THE DEPARTMENT OF NATURAL RESOURCES AND CONSERVATION (DNRC) DURING THE PREPARATION OF THIS INTERLOCUTORY DECREE. THESE CHANGES ARE AUTHORIZED BY THE MONTANA SUPREME COURT WATER RIGHT CLAIMS EXAMINATION RULES OR BY ORDER OF THE WATER COURT.

OBJECTIONS MAY BE FILED ACCORDING TO THE PROCEDURES OUTLINED IN THE DOCUMENT ENTITLED "NOTICE OF ENTRY OF INTERLOCUTORY DECREE AND NOTICE OF AVAILABILITY."

Water Right Number: 41J 30135651 STATEMENT OF CLAIM

Version: 1 -- ORIGINAL RIGHT

Status: ACTIVE

Owners: DANA RANCH CO INC
PO BOX 499
LAREDO, TX 78042-0449

Priority Date: APRIL 21, 1898

Type of Historical Right: USE

Purpose (Use): STOCK

***Flow Rate:** A SPECIFIC FLOW RATE HAS NOT BEEN DECREED BECAUSE THIS USE CONSISTS OF STOCK DRINKING DIRECTLY FROM THE SOURCE, OR FROM A DITCH SYSTEM. THE FLOW RATE IS LIMITED TO THE MINIMUM AMOUNT HISTORICALLY NECESSARY TO SUSTAIN THIS PURPOSE.

***Volume:** THIS RIGHT INCLUDES THE AMOUNT OF WATER CONSUMPTIVELY USED FOR STOCKWATERING PURPOSES AT THE RATE OF 30 GALLONS PER DAY PER ANIMAL UNIT. ANIMAL UNITS SHALL BE BASED ON REASONABLE CARRYING CAPACITY AND HISTORICAL USE OF THE AREA SERVICED BY THIS WATER SOURCE.

***Source Name:** SPRING, UNNAMED TRIBUTARY OF HOUND CREEK

Source Type: SURFACE WATER

Point of Diversion and Means of Diversion:

<u>ID</u>	<u>Govt Lot</u>	<u>Qtr Sec</u>	<u>Sec</u>	<u>Twp</u>	<u>Rge</u>	<u>County</u>
1		NWNWNW	16	15N	2E	CASCADE

Period of Diversion: JANUARY 1 TO DECEMBER 31

Diversion Means: LIVESTOCK DIRECT FROM SOURCE

Period of Use: JANUARY 1 TO DECEMBER 31

Place of Use:

<u>ID</u>	<u>Acres</u>	<u>Govt Lot</u>	<u>Qtr Sec</u>	<u>Sec</u>	<u>Twp</u>	<u>Rge</u>	<u>County</u>
1			NWNWNW	16	15N	2E	CASCADE

Remarks:

THE FOLLOWING ISSUES WERE IDENTIFIED BY THE DNRC DURING ITS EXAMINATION OF THIS WATER RIGHT CLAIM.

THIS CLAIM NUMBER WAS NOT INCLUDED IN THE BASIN 41J DECREE ISSUED 12/16/2010.

THE POINT OF DIVERSION LEGAL LAND DESCRIPTION COULD NOT BE REFINED FROM INFORMATION IN THE CLAIM FILE.

THE CLAIMED PLACE OF USE COULD NOT BE IDENTIFIED FROM DATA SUBMITTED WITH THE CLAIM.

A BETTER UNDERSTANDING OF YOUR CLAIMED WATER RIGHT CAN BE OBTAINED BY COMPARING YOUR RIGHT WITH OTHER CLAIMS IN THE BASIN. FOR EXAMPLE, COMPARE PRIORITY DATES, FLOW RATES, VOLUMES, OR ACRES IRRIGATED. ALSO, YOUR WATER RIGHT MAY BE SUBJECT TO WATER RIGHTS IN ADJOINING SUBBASINS OR BASINS AS WELL AS BEING SUBJECT TO OTHER RIGHTS ON YOUR SOURCE OF SUPPLY. FINALLY, YOUR WATER RIGHT MAY BE SUBJECT TO INDIAN RESERVED AND FEDERAL RESERVED WATER RIGHTS.

COMPLETE DETAILS REGARDING THE DNRC PREPARATION OF THIS INTERLOCUTORY DECREE AND RELATED MATERIALS CAN BE REVIEWED AT THE OFFICE LOCATIONS IDENTIFIED IN THE DOCUMENT ENTITLED "NOTICE OF ENTRY OF INTERLOCUTORY DECREE AND NOTICE OF AVAILABILITY."

SEE GENERAL FINDINGS OF FACT AND CONCLUSIONS OF LAW FOR FURTHER EXPLANATION OF YOUR CLAIMED WATER RIGHT. THESE FINDINGS CAN BE FOUND AS INDICATED IN THE DOCUMENT ENTITLED "NOTICE OF ENTRY OF INTERLOCUTORY DECREE AND NOTICE OF AVAILABILITY." IF YOU NEED OBJECTION FORMS, OR HAVE QUESTIONS ABOUT WATER COURT PROCEDURES OR CHANGES TO YOUR RIGHT, YOU CAN CONTACT THE WATER COURT BY CALLING 1-800-624-3270 (WITHIN MONTANA ONLY) OR 1-406-586-4364, OR BY WRITING TO P.O. BOX 1389, BOZEMAN, MT 59771-1389.

**INTERLOCUTORY DECREE
SMITH RIVER
BASIN 41J
ABSTRACT OF WATER RIGHT CLAIM**

IMPORTANT NOTICE

YOUR WATER RIGHT AS SHOWN ON THIS ABSTRACT MAY HAVE CHANGES FROM YOUR WATER RIGHT AS CLAIMED OR AMENDED. AN ASTERISK (*) HAS BEEN PLACED NEXT TO EACH ITEM CHANGED BY THE MONTANA WATER COURT OR BY THE DEPARTMENT OF NATURAL RESOURCES AND CONSERVATION (DNRC) DURING THE PREPARATION OF THIS INTERLOCUTORY DECREE. THESE CHANGES ARE AUTHORIZED BY THE MONTANA SUPREME COURT WATER RIGHT CLAIMS EXAMINATION RULES OR BY ORDER OF THE WATER COURT.

OBJECTIONS MAY BE FILED ACCORDING TO THE PROCEDURES OUTLINED IN THE DOCUMENT ENTITLED "NOTICE OF ENTRY OF INTERLOCUTORY DECREE AND NOTICE OF AVAILABILITY."

Water Right Number: 41J 30135653 STATEMENT OF CLAIM
Version: 1 -- ORIGINAL RIGHT
Status: ACTIVE

Owners: DANA RANCH CO INC
PO BOX 499
LAREDO, TX 78042-0449

Priority Date: APRIL 21, 1898

Type of Historical Right: USE

Purpose (Use): STOCK

***Flow Rate:** A SPECIFIC FLOW RATE HAS NOT BEEN DECREED BECAUSE THIS USE CONSISTS OF STOCK DRINKING DIRECTLY FROM THE SOURCE, OR FROM A DITCH SYSTEM. THE FLOW RATE IS LIMITED TO THE MINIMUM AMOUNT HISTORICALLY NECESSARY TO SUSTAIN THIS PURPOSE.

***Volume:** THIS RIGHT INCLUDES THE AMOUNT OF WATER CONSUMPTIVELY USED FOR STOCKWATERING PURPOSES AT THE RATE OF 30 GALLONS PER DAY PER ANIMAL UNIT. ANIMAL UNITS SHALL BE BASED ON REASONABLE CARRYING CAPACITY AND HISTORICAL USE OF THE AREA SERVICED BY THIS WATER SOURCE.

***Source Name:** SPRING, UNNAMED TRIBUTARY OF GOVERNMENT CREEK
Source Type: SURFACE WATER

Point of Diversion and Means of Diversion:

<u>ID</u>	<u>Govt Lot</u>	<u>Qtr Sec</u>	<u>Sec</u>	<u>Twp</u>	<u>Rge</u>	<u>County</u>
1		NENESE	16	15N	2E	CASCADE

Period of Diversion: JANUARY 1 TO DECEMBER 31

Diversion Means: LIVESTOCK DIRECT FROM SOURCE

Period of Use: JANUARY 1 TO DECEMBER 31

Place of Use:

<u>ID</u>	<u>Acres</u>	<u>Govt Lot</u>	<u>Qtr Sec</u>	<u>Sec</u>	<u>Twp</u>	<u>Rge</u>	<u>County</u>
1			NENESE	16	15N	2E	CASCADE

Remarks:

THE FOLLOWING ISSUES WERE IDENTIFIED BY THE DNRC DURING ITS EXAMINATION OF THIS WATER RIGHT CLAIM.

THIS CLAIM NUMBER WAS NOT INCLUDED IN THE BASIN 41J DECREE ISSUED 12/16/2010.

A BETTER UNDERSTANDING OF YOUR CLAIMED WATER RIGHT CAN BE OBTAINED BY COMPARING YOUR RIGHT WITH OTHER CLAIMS IN THE BASIN. FOR EXAMPLE, COMPARE PRIORITY DATES, FLOW RATES, VOLUMES, OR ACRES IRRIGATED. ALSO, YOUR WATER RIGHT MAY BE SUBJECT TO WATER RIGHTS IN ADJOINING SUBBASINS OR BASINS AS WELL AS BEING SUBJECT TO OTHER RIGHTS ON YOUR SOURCE OF SUPPLY. FINALLY, YOUR WATER RIGHT MAY BE SUBJECT TO INDIAN RESERVED AND FEDERAL RESERVED WATER RIGHTS.

COMPLETE DETAILS REGARDING THE DNRC PREPARATION OF THIS INTERLOCUTORY DECREE AND RELATED MATERIALS CAN BE REVIEWED AT THE OFFICE LOCATIONS IDENTIFIED IN THE DOCUMENT ENTITLED "NOTICE OF ENTRY OF INTERLOCUTORY DECREE AND NOTICE OF AVAILABILITY."

SEE GENERAL FINDINGS OF FACT AND CONCLUSIONS OF LAW FOR FURTHER EXPLANATION OF YOUR CLAIMED WATER RIGHT. THESE FINDINGS CAN BE FOUND AS INDICATED IN THE DOCUMENT ENTITLED "NOTICE OF ENTRY OF INTERLOCUTORY DECREE AND NOTICE OF AVAILABILITY." IF YOU NEED OBJECTION FORMS, OR HAVE QUESTIONS ABOUT WATER COURT PROCEDURES OR CHANGES TO YOUR RIGHT, YOU CAN CONTACT THE WATER COURT BY CALLING 1-800-624-3270 (WITHIN MONTANA ONLY) OR 1-406-586-4364, OR BY WRITING TO P.O. BOX 1389, BOZEMAN, MT 59771-1389.

**INTERLOCUTORY DECREE
SMITH RIVER
BASIN 41J
ABSTRACT OF WATER RIGHT CLAIM**

IMPORTANT NOTICE

YOUR WATER RIGHT AS SHOWN ON THIS ABSTRACT MAY HAVE CHANGES FROM YOUR WATER RIGHT AS CLAIMED OR AMENDED. AN ASTERISK (*) HAS BEEN PLACED NEXT TO EACH ITEM CHANGED BY THE MONTANA WATER COURT OR BY THE DEPARTMENT OF NATURAL RESOURCES AND CONSERVATION (DNRC) DURING THE PREPARATION OF THIS INTERLOCUTORY DECREE. THESE CHANGES ARE AUTHORIZED BY THE MONTANA SUPREME COURT WATER RIGHT CLAIMS EXAMINATION RULES OR BY ORDER OF THE WATER COURT.

OBJECTIONS MAY BE FILED ACCORDING TO THE PROCEDURES OUTLINED IN THE DOCUMENT ENTITLED "NOTICE OF ENTRY OF INTERLOCUTORY DECREE AND NOTICE OF AVAILABILITY."

Water Right Number: 41J 30135654 STATEMENT OF CLAIM
Version: 1 -- ORIGINAL RIGHT
Status: ACTIVE

Owners: DANA RANCH CO INC
PO BOX 499
LAREDO, TX 78042-0449

Priority Date: APRIL 21, 1898

Type of Historical Right: USE

Purpose (Use): STOCK

***Flow Rate:** A SPECIFIC FLOW RATE HAS NOT BEEN DECREED BECAUSE THIS USE CONSISTS OF STOCK DRINKING DIRECTLY FROM THE SOURCE, OR FROM A DITCH SYSTEM. THE FLOW RATE IS LIMITED TO THE MINIMUM AMOUNT HISTORICALLY NECESSARY TO SUSTAIN THIS PURPOSE.

***Volume:** THIS RIGHT INCLUDES THE AMOUNT OF WATER CONSUMPTIVELY USED FOR STOCKWATERING PURPOSES AT THE RATE OF 30 GALLONS PER DAY PER ANIMAL UNIT. ANIMAL UNITS SHALL BE BASED ON REASONABLE CARRYING CAPACITY AND HISTORICAL USE OF THE AREA SERVICED BY THIS WATER SOURCE.

***Source Name:** SPRING, UNNAMED TRIBUTARY OF GOVERNMENT CREEK
Source Type: SURFACE WATER

***Point of Diversion and Means of Diversion:**

<u>ID</u>	<u>Govt Lot</u>	<u>Qtr Sec</u>	<u>Sec</u>	<u>Twp</u>	<u>Rge</u>	<u>County</u>
1		NWNENE	16	15N	2E	CASCADE

Period of Diversion: JANUARY 1 TO DECEMBER 31

Diversion Means: LIVESTOCK DIRECT FROM SOURCE

Period of Use: JANUARY 1 TO DECEMBER 31

***Place of Use:**

<u>ID</u>	<u>Acres</u>	<u>Govt Lot</u>	<u>Qtr Sec</u>	<u>Sec</u>	<u>Twp</u>	<u>Rge</u>	<u>County</u>
1			NWNENE	16	15N	2E	CASCADE

Remarks:

THE FOLLOWING ISSUES WERE IDENTIFIED BY THE DNRC DURING ITS EXAMINATION OF THIS WATER RIGHT CLAIM.

THIS CLAIM NUMBER WAS NOT INCLUDED IN THE BASIN 41J DECREE ISSUED 12/16/2010.

A BETTER UNDERSTANDING OF YOUR CLAIMED WATER RIGHT CAN BE OBTAINED BY COMPARING YOUR RIGHT WITH OTHER CLAIMS IN THE BASIN. FOR EXAMPLE, COMPARE PRIORITY DATES, FLOW RATES, VOLUMES, OR ACRES IRRIGATED. ALSO, YOUR WATER RIGHT MAY BE SUBJECT TO WATER RIGHTS IN ADJOINING SUBBASINS OR BASINS AS WELL AS BEING SUBJECT TO OTHER RIGHTS ON YOUR SOURCE OF SUPPLY. FINALLY, YOUR WATER RIGHT MAY BE SUBJECT TO INDIAN RESERVED AND FEDERAL RESERVED WATER RIGHTS.

COMPLETE DETAILS REGARDING THE DNRC PREPARATION OF THIS INTERLOCUTORY DECREE AND RELATED MATERIALS CAN BE REVIEWED AT THE OFFICE LOCATIONS IDENTIFIED IN THE DOCUMENT ENTITLED "NOTICE OF ENTRY OF INTERLOCUTORY DECREE AND NOTICE OF AVAILABILITY."

SEE GENERAL FINDINGS OF FACT AND CONCLUSIONS OF LAW FOR FURTHER EXPLANATION OF YOUR CLAIMED WATER RIGHT. THESE FINDINGS CAN BE FOUND AS INDICATED IN THE DOCUMENT ENTITLED "NOTICE OF ENTRY OF INTERLOCUTORY DECREE AND NOTICE OF AVAILABILITY." IF YOU NEED OBJECTION FORMS, OR HAVE QUESTIONS ABOUT WATER COURT PROCEDURES OR CHANGES TO YOUR RIGHT, YOU CAN CONTACT THE WATER COURT BY CALLING 1-800-624-3270 (WITHIN MONTANA ONLY) OR 1-406-586-4364, OR BY WRITING TO P.O. BOX 1389, BOZEMAN, MT 59771-1389.

**INTERLOCUTORY DECREE
SMITH RIVER
BASIN 41J
ABSTRACT OF WATER RIGHT CLAIM**

IMPORTANT NOTICE

YOUR WATER RIGHT AS SHOWN ON THIS ABSTRACT MAY HAVE CHANGES FROM YOUR WATER RIGHT AS CLAIMED OR AMENDED. AN ASTERISK (*) HAS BEEN PLACED NEXT TO EACH ITEM CHANGED BY THE MONTANA WATER COURT OR BY THE DEPARTMENT OF NATURAL RESOURCES AND CONSERVATION (DNRC) DURING THE PREPARATION OF THIS INTERLOCUTORY DECREE. THESE CHANGES ARE AUTHORIZED BY THE MONTANA SUPREME COURT WATER RIGHT CLAIMS EXAMINATION RULES OR BY ORDER OF THE WATER COURT.

OBJECTIONS MAY BE FILED ACCORDING TO THE PROCEDURES OUTLINED IN THE DOCUMENT ENTITLED "NOTICE OF ENTRY OF INTERLOCUTORY DECREE AND NOTICE OF AVAILABILITY."

Water Right Number: 41J 30135656 STATEMENT OF CLAIM

Version: 1 -- ORIGINAL RIGHT

Status: ACTIVE

Owners: DANA RANCH CO INC
PO BOX 499
LAREDO, TX 78042-0449

Priority Date: APRIL 21, 1898

Type of Historical Right: USE

Purpose (Use): STOCK

***Flow Rate:** A SPECIFIC FLOW RATE HAS NOT BEEN DECREED BECAUSE THIS USE CONSISTS OF STOCK DRINKING DIRECTLY FROM THE SOURCE, OR FROM A DITCH SYSTEM. THE FLOW RATE IS LIMITED TO THE MINIMUM AMOUNT HISTORICALLY NECESSARY TO SUSTAIN THIS PURPOSE.

***Volume:** THIS RIGHT INCLUDES THE AMOUNT OF WATER CONSUMPTIVELY USED FOR STOCKWATERING PURPOSES AT THE RATE OF 30 GALLONS PER DAY PER ANIMAL UNIT. ANIMAL UNITS SHALL BE BASED ON REASONABLE CARRYING CAPACITY AND HISTORICAL USE OF THE AREA SERVICED BY THIS WATER SOURCE.

***Source Name:** SPRING, UNNAMED TRIBUTARY OF HOUND CREEK

Source Type: SURFACE WATER

Point of Diversion and Means of Diversion:

<u>ID</u>	<u>Govt Lot</u>	<u>Qtr Sec</u>	<u>Sec</u>	<u>Twp</u>	<u>Rge</u>	<u>County</u>
1		SESWNW	16	15N	2E	CASCADE

Period of Diversion: JANUARY 1 TO DECEMBER 31

Diversion Means: LIVESTOCK DIRECT FROM SOURCE

Period of Use: JANUARY 1 TO DECEMBER 31

Place of Use:

<u>ID</u>	<u>Acres</u>	<u>Govt Lot</u>	<u>Qtr Sec</u>	<u>Sec</u>	<u>Twp</u>	<u>Rge</u>	<u>County</u>
1			SESWNW	16	15N	2E	CASCADE

Remarks:

THE FOLLOWING ISSUES WERE IDENTIFIED BY THE DNRC DURING ITS EXAMINATION OF THIS WATER RIGHT CLAIM.

THIS CLAIM NUMBER WAS NOT INCLUDED IN THE BASIN 41J DECREE ISSUED 12/16/2010.

A BETTER UNDERSTANDING OF YOUR CLAIMED WATER RIGHT CAN BE OBTAINED BY COMPARING YOUR RIGHT WITH OTHER CLAIMS IN THE BASIN. FOR EXAMPLE, COMPARE PRIORITY DATES, FLOW RATES, VOLUMES, OR ACRES IRRIGATED. ALSO, YOUR WATER RIGHT MAY BE SUBJECT TO WATER RIGHTS IN ADJOINING SUBBASINS OR BASINS AS WELL AS BEING SUBJECT TO OTHER RIGHTS ON YOUR SOURCE OF SUPPLY. FINALLY, YOUR WATER RIGHT MAY BE SUBJECT TO INDIAN RESERVED AND FEDERAL RESERVED WATER RIGHTS.

COMPLETE DETAILS REGARDING THE DNRC PREPARATION OF THIS INTERLOCUTORY DECREE AND RELATED MATERIALS CAN BE REVIEWED AT THE OFFICE LOCATIONS IDENTIFIED IN THE DOCUMENT ENTITLED "NOTICE OF ENTRY OF INTERLOCUTORY DECREE AND NOTICE OF AVAILABILITY."

SEE GENERAL FINDINGS OF FACT AND CONCLUSIONS OF LAW FOR FURTHER EXPLANATION OF YOUR CLAIMED WATER RIGHT. THESE FINDINGS CAN BE FOUND AS INDICATED IN THE DOCUMENT ENTITLED "NOTICE OF ENTRY OF INTERLOCUTORY DECREE AND NOTICE OF AVAILABILITY." IF YOU NEED OBJECTION FORMS, OR HAVE QUESTIONS ABOUT WATER COURT PROCEDURES OR CHANGES TO YOUR RIGHT, YOU CAN CONTACT THE WATER COURT BY CALLING 1-800-624-3270 (WITHIN MONTANA ONLY) OR 1-406-586-4364, OR BY WRITING TO P.O. BOX 1389, BOZEMAN, MT 59771-1389.

**INTERLOCUTORY DECREE
SMITH RIVER
BASIN 41J
ABSTRACT OF WATER RIGHT CLAIM**

IMPORTANT NOTICE

YOUR WATER RIGHT AS SHOWN ON THIS ABSTRACT MAY HAVE CHANGES FROM YOUR WATER RIGHT AS CLAIMED OR AMENDED. AN ASTERISK (*) HAS BEEN PLACED NEXT TO EACH ITEM CHANGED BY THE MONTANA WATER COURT OR BY THE DEPARTMENT OF NATURAL RESOURCES AND CONSERVATION (DNRC) DURING THE PREPARATION OF THIS INTERLOCUTORY DECREE. THESE CHANGES ARE AUTHORIZED BY THE MONTANA SUPREME COURT WATER RIGHT CLAIMS EXAMINATION RULES OR BY ORDER OF THE WATER COURT.

OBJECTIONS MAY BE FILED ACCORDING TO THE PROCEDURES OUTLINED IN THE DOCUMENT ENTITLED "NOTICE OF ENTRY OF INTERLOCUTORY DECREE AND NOTICE OF AVAILABILITY."

Water Right Number: 41J 30135657 STATEMENT OF CLAIM
Version: 1 -- ORIGINAL RIGHT
Status: ACTIVE

Owners: DANA RANCH CO INC
PO BOX 499
LAREDO, TX 78042-0449

Priority Date: APRIL 21, 1898

Type of Historical Right: USE

Purpose (Use): STOCK

***Flow Rate:** A SPECIFIC FLOW RATE HAS NOT BEEN DECREED BECAUSE THIS USE CONSISTS OF STOCK DRINKING DIRECTLY FROM THE SOURCE, OR FROM A DITCH SYSTEM. THE FLOW RATE IS LIMITED TO THE MINIMUM AMOUNT HISTORICALLY NECESSARY TO SUSTAIN THIS PURPOSE.

***Volume:** THIS RIGHT INCLUDES THE AMOUNT OF WATER CONSUMPTIVELY USED FOR STOCKWATERING PURPOSES AT THE RATE OF 30 GALLONS PER DAY PER ANIMAL UNIT. ANIMAL UNITS SHALL BE BASED ON REASONABLE CARRYING CAPACITY AND HISTORICAL USE OF THE AREA SERVICED BY THIS WATER SOURCE.

***Source Name:** SPRING, UNNAMED TRIBUTARY OF GOVERNMENT CREEK
Source Type: SURFACE WATER

Point of Diversion and Means of Diversion:

<u>ID</u>	<u>Govt Lot</u>	<u>Qtr Sec</u>	<u>Sec</u>	<u>Twp</u>	<u>Rge</u>	<u>County</u>
1		SENE	16	15N	2E	CASCADE

Period of Diversion: JANUARY 1 TO DECEMBER 31

Diversion Means: LIVESTOCK DIRECT FROM SOURCE

Period of Use: JANUARY 1 TO DECEMBER 31

Place of Use:

<u>ID</u>	<u>Acres</u>	<u>Govt Lot</u>	<u>Qtr Sec</u>	<u>Sec</u>	<u>Twp</u>	<u>Rge</u>	<u>County</u>
1			SENE	16	15N	2E	CASCADE

Remarks:

THE FOLLOWING ISSUES WERE IDENTIFIED BY THE DNRC DURING ITS EXAMINATION OF THIS WATER RIGHT CLAIM.

THIS CLAIM NUMBER WAS NOT INCLUDED IN THE BASIN 41J DECREE ISSUED 12/16/2010.

A BETTER UNDERSTANDING OF YOUR CLAIMED WATER RIGHT CAN BE OBTAINED BY COMPARING YOUR RIGHT WITH OTHER CLAIMS IN THE BASIN. FOR EXAMPLE, COMPARE PRIORITY DATES, FLOW RATES, VOLUMES, OR ACRES IRRIGATED. ALSO, YOUR WATER RIGHT MAY BE SUBJECT TO WATER RIGHTS IN ADJOINING SUBBASINS OR BASINS AS WELL AS BEING SUBJECT TO OTHER RIGHTS ON YOUR SOURCE OF SUPPLY. FINALLY, YOUR WATER RIGHT MAY BE SUBJECT TO INDIAN RESERVED AND FEDERAL RESERVED WATER RIGHTS.

COMPLETE DETAILS REGARDING THE DNRC PREPARATION OF THIS INTERLOCUTORY DECREE AND RELATED MATERIALS CAN BE REVIEWED AT THE OFFICE LOCATIONS IDENTIFIED IN THE DOCUMENT ENTITLED "NOTICE OF ENTRY OF INTERLOCUTORY DECREE AND NOTICE OF AVAILABILITY."

SEE GENERAL FINDINGS OF FACT AND CONCLUSIONS OF LAW FOR FURTHER EXPLANATION OF YOUR CLAIMED WATER RIGHT. THESE FINDINGS CAN BE FOUND AS INDICATED IN THE DOCUMENT ENTITLED "NOTICE OF ENTRY OF INTERLOCUTORY DECREE AND NOTICE OF AVAILABILITY." IF YOU NEED OBJECTION FORMS, OR HAVE QUESTIONS ABOUT WATER COURT PROCEDURES OR CHANGES TO YOUR RIGHT, YOU CAN CONTACT THE WATER COURT BY CALLING 1-800-624-3270 (WITHIN MONTANA ONLY) OR 1-406-586-4364, OR BY WRITING TO P.O. BOX 1389, BOZEMAN, MT 59771-1389.

**INTERLOCUTORY DECREE
SMITH RIVER
BASIN 41J
ABSTRACT OF WATER RIGHT CLAIM**

IMPORTANT NOTICE

YOUR WATER RIGHT AS SHOWN ON THIS ABSTRACT MAY HAVE CHANGES FROM YOUR WATER RIGHT AS CLAIMED OR AMENDED. AN ASTERISK (*) HAS BEEN PLACED NEXT TO EACH ITEM CHANGED BY THE MONTANA WATER COURT OR BY THE DEPARTMENT OF NATURAL RESOURCES AND CONSERVATION (DNRC) DURING THE PREPARATION OF THIS INTERLOCUTORY DECREE. THESE CHANGES ARE AUTHORIZED BY THE MONTANA SUPREME COURT WATER RIGHT CLAIMS EXAMINATION RULES OR BY ORDER OF THE WATER COURT.

OBJECTIONS MAY BE FILED ACCORDING TO THE PROCEDURES OUTLINED IN THE DOCUMENT ENTITLED "NOTICE OF ENTRY OF INTERLOCUTORY DECREE AND NOTICE OF AVAILABILITY."

Water Right Number: 41J 30135659 STATEMENT OF CLAIM
Version: 1 -- ORIGINAL RIGHT
Status: ACTIVE

Owners: DANA RANCH CO INC
PO BOX 499
LAREDO, TX 78042-0449

Priority Date: APRIL 21, 1898

Type of Historical Right: USE

Purpose (Use): STOCK

***Flow Rate:** A SPECIFIC FLOW RATE HAS NOT BEEN DECREED BECAUSE THIS USE CONSISTS OF STOCK DRINKING DIRECTLY FROM THE SOURCE, OR FROM A DITCH SYSTEM. THE FLOW RATE IS LIMITED TO THE MINIMUM AMOUNT HISTORICALLY NECESSARY TO SUSTAIN THIS PURPOSE.

***Volume:** THIS RIGHT INCLUDES THE AMOUNT OF WATER CONSUMPTIVELY USED FOR STOCKWATERING PURPOSES AT THE RATE OF 30 GALLONS PER DAY PER ANIMAL UNIT. ANIMAL UNITS SHALL BE BASED ON REASONABLE CARRYING CAPACITY AND HISTORICAL USE OF THE AREA SERVICED BY THIS WATER SOURCE.

***Source Name:** SPRING, UNNAMED TRIBUTARY OF HOUND CREEK

Source Type: SURFACE WATER

Point of Diversion and Means of Diversion:

<u>ID</u>	<u>Govt Lot</u>	<u>Qtr Sec</u>	<u>Sec</u>	<u>Twp</u>	<u>Rge</u>	<u>County</u>
1		SENWNW	16	15N	2E	CASCADE

Period of Diversion: JANUARY 1 TO DECEMBER 31

Diversion Means: LIVESTOCK DIRECT FROM SOURCE

Period of Use: JANUARY 1 TO DECEMBER 31

Place of Use:

<u>ID</u>	<u>Acres</u>	<u>Govt Lot</u>	<u>Qtr Sec</u>	<u>Sec</u>	<u>Twp</u>	<u>Rge</u>	<u>County</u>
1			SENWNW	16	15N	2E	CASCADE

Remarks:

THE FOLLOWING ISSUES WERE IDENTIFIED BY THE DNRC DURING ITS EXAMINATION OF THIS WATER RIGHT CLAIM.

THIS CLAIM NUMBER WAS NOT INCLUDED IN THE BASIN 41J DECREE ISSUED 12/16/2010.

A BETTER UNDERSTANDING OF YOUR CLAIMED WATER RIGHT CAN BE OBTAINED BY COMPARING YOUR RIGHT WITH OTHER CLAIMS IN THE BASIN. FOR EXAMPLE, COMPARE PRIORITY DATES, FLOW RATES, VOLUMES, OR ACRES IRRIGATED. ALSO, YOUR WATER RIGHT MAY BE SUBJECT TO WATER RIGHTS IN ADJOINING SUBBASINS OR BASINS AS WELL AS BEING SUBJECT TO OTHER RIGHTS ON YOUR SOURCE OF SUPPLY. FINALLY, YOUR WATER RIGHT MAY BE SUBJECT TO INDIAN RESERVED AND FEDERAL RESERVED WATER RIGHTS.

COMPLETE DETAILS REGARDING THE DNRC PREPARATION OF THIS INTERLOCUTORY DECREE AND RELATED MATERIALS CAN BE REVIEWED AT THE OFFICE LOCATIONS IDENTIFIED IN THE DOCUMENT ENTITLED "NOTICE OF ENTRY OF INTERLOCUTORY DECREE AND NOTICE OF AVAILABILITY."

SEE GENERAL FINDINGS OF FACT AND CONCLUSIONS OF LAW FOR FURTHER EXPLANATION OF YOUR CLAIMED WATER RIGHT. THESE FINDINGS CAN BE FOUND AS INDICATED IN THE DOCUMENT ENTITLED "NOTICE OF ENTRY OF INTERLOCUTORY DECREE AND NOTICE OF AVAILABILITY." IF YOU NEED OBJECTION FORMS, OR HAVE QUESTIONS ABOUT WATER COURT PROCEDURES OR CHANGES TO YOUR RIGHT, YOU CAN CONTACT THE WATER COURT BY CALLING 1-800-624-3270 (WITHIN MONTANA ONLY) OR 1-406-586-4364, OR BY WRITING TO P.O. BOX 1389, BOZEMAN, MT 59771-1389.

**INTERLOCUTORY DECREE
SMITH RIVER
BASIN 41J
ABSTRACT OF WATER RIGHT CLAIM**

IMPORTANT NOTICE

YOUR WATER RIGHT AS SHOWN ON THIS ABSTRACT MAY HAVE CHANGES FROM YOUR WATER RIGHT AS CLAIMED OR AMENDED. AN ASTERISK (*) HAS BEEN PLACED NEXT TO EACH ITEM CHANGED BY THE MONTANA WATER COURT OR BY THE DEPARTMENT OF NATURAL RESOURCES AND CONSERVATION (DNRC) DURING THE PREPARATION OF THIS INTERLOCUTORY DECREE. THESE CHANGES ARE AUTHORIZED BY THE MONTANA SUPREME COURT WATER RIGHT CLAIMS EXAMINATION RULES OR BY ORDER OF THE WATER COURT.

OBJECTIONS MAY BE FILED ACCORDING TO THE PROCEDURES OUTLINED IN THE DOCUMENT ENTITLED "NOTICE OF ENTRY OF INTERLOCUTORY DECREE AND NOTICE OF AVAILABILITY."

Water Right Number: 41J 30135663 STATEMENT OF CLAIM
Version: 1 -- ORIGINAL RIGHT
Status: ACTIVE

Owners: DANA RANCH CO INC
PO BOX 499
LAREDO, TX 78042-0449

Priority Date: APRIL 21, 1898

Type of Historical Right: USE

Purpose (Use): STOCK

***Flow Rate:** A SPECIFIC FLOW RATE HAS NOT BEEN DECREED BECAUSE THIS USE CONSISTS OF STOCK DRINKING DIRECTLY FROM THE SOURCE, OR FROM A DITCH SYSTEM. THE FLOW RATE IS LIMITED TO THE MINIMUM AMOUNT HISTORICALLY NECESSARY TO SUSTAIN THIS PURPOSE.

***Volume:** THIS RIGHT INCLUDES THE AMOUNT OF WATER CONSUMPTIVELY USED FOR STOCKWATERING PURPOSES AT THE RATE OF 30 GALLONS PER DAY PER ANIMAL UNIT. ANIMAL UNITS SHALL BE BASED ON REASONABLE CARRYING CAPACITY AND HISTORICAL USE OF THE AREA SERVICED BY THIS WATER SOURCE.

***Source Name:** SPRING, UNNAMED TRIBUTARY OF HOUND CREEK, WEST FORK
Source Type: SURFACE WATER

Point of Diversion and Means of Diversion:

<u>ID</u>	<u>Govt Lot</u>	<u>Qtr Sec</u>	<u>Sec</u>	<u>Twp</u>	<u>Rge</u>	<u>County</u>
1		SWNENW	17	15N	2E	CASCADE

Period of Diversion: JANUARY 1 TO DECEMBER 31

Diversion Means: LIVESTOCK DIRECT FROM SOURCE

Period of Use: JANUARY 1 TO DECEMBER 31

Place of Use:

<u>ID</u>	<u>Acres</u>	<u>Govt Lot</u>	<u>Qtr Sec</u>	<u>Sec</u>	<u>Twp</u>	<u>Rge</u>	<u>County</u>
1			SWNENW	17	15N	2E	CASCADE

Remarks:

THE FOLLOWING ISSUES WERE IDENTIFIED BY THE DNRC DURING ITS EXAMINATION OF THIS WATER RIGHT CLAIM.

THIS CLAIM NUMBER WAS NOT INCLUDED IN THE BASIN 41J DECREE ISSUED 12/16/2010.

A BETTER UNDERSTANDING OF YOUR CLAIMED WATER RIGHT CAN BE OBTAINED BY COMPARING YOUR RIGHT WITH OTHER CLAIMS IN THE BASIN. FOR EXAMPLE, COMPARE PRIORITY DATES, FLOW RATES, VOLUMES, OR ACRES IRRIGATED. ALSO, YOUR WATER RIGHT MAY BE SUBJECT TO WATER RIGHTS IN ADJOINING SUBBASINS OR BASINS AS WELL AS BEING SUBJECT TO OTHER RIGHTS ON YOUR SOURCE OF SUPPLY. FINALLY, YOUR WATER RIGHT MAY BE SUBJECT TO INDIAN RESERVED AND FEDERAL RESERVED WATER RIGHTS.

COMPLETE DETAILS REGARDING THE DNRC PREPARATION OF THIS INTERLOCUTORY DECREE AND RELATED MATERIALS CAN BE REVIEWED AT THE OFFICE LOCATIONS IDENTIFIED IN THE DOCUMENT ENTITLED "NOTICE OF ENTRY OF INTERLOCUTORY DECREE AND NOTICE OF AVAILABILITY."

SEE GENERAL FINDINGS OF FACT AND CONCLUSIONS OF LAW FOR FURTHER EXPLANATION OF YOUR CLAIMED WATER RIGHT. THESE FINDINGS CAN BE FOUND AS INDICATED IN THE DOCUMENT ENTITLED "NOTICE OF ENTRY OF INTERLOCUTORY DECREE AND NOTICE OF AVAILABILITY." IF YOU NEED OBJECTION FORMS, OR HAVE QUESTIONS ABOUT WATER COURT PROCEDURES OR CHANGES TO YOUR RIGHT, YOU CAN CONTACT THE WATER COURT BY CALLING 1-800-624-3270 (WITHIN MONTANA ONLY) OR 1-406-586-4364, OR BY WRITING TO P.O. BOX 1389, BOZEMAN, MT 59771-1389.

**INTERLOCUTORY DECREE
SMITH RIVER
BASIN 41J
ABSTRACT OF WATER RIGHT CLAIM**

IMPORTANT NOTICE

YOUR WATER RIGHT AS SHOWN ON THIS ABSTRACT MAY HAVE CHANGES FROM YOUR WATER RIGHT AS CLAIMED OR AMENDED. AN ASTERISK (*) HAS BEEN PLACED NEXT TO EACH ITEM CHANGED BY THE MONTANA WATER COURT OR BY THE DEPARTMENT OF NATURAL RESOURCES AND CONSERVATION (DNRC) DURING THE PREPARATION OF THIS INTERLOCUTORY DECREE. THESE CHANGES ARE AUTHORIZED BY THE MONTANA SUPREME COURT WATER RIGHT CLAIMS EXAMINATION RULES OR BY ORDER OF THE WATER COURT.

OBJECTIONS MAY BE FILED ACCORDING TO THE PROCEDURES OUTLINED IN THE DOCUMENT ENTITLED "NOTICE OF ENTRY OF INTERLOCUTORY DECREE AND NOTICE OF AVAILABILITY."

Water Right Number: 41J 30135665 STATEMENT OF CLAIM
Version: 1 -- ORIGINAL RIGHT
Status: ACTIVE

Owners: DANA RANCH CO INC
PO BOX 499
LAREDO, TX 78042-0449

Priority Date: APRIL 21, 1898

Type of Historical Right: USE

Purpose (Use): STOCK

***Flow Rate:** A SPECIFIC FLOW RATE HAS NOT BEEN DECREED BECAUSE THIS USE CONSISTS OF STOCK DRINKING DIRECTLY FROM THE SOURCE, OR FROM A DITCH SYSTEM. THE FLOW RATE IS LIMITED TO THE MINIMUM AMOUNT HISTORICALLY NECESSARY TO SUSTAIN THIS PURPOSE.

***Volume:** THIS RIGHT INCLUDES THE AMOUNT OF WATER CONSUMPTIVELY USED FOR STOCKWATERING PURPOSES AT THE RATE OF 30 GALLONS PER DAY PER ANIMAL UNIT. ANIMAL UNITS SHALL BE BASED ON REASONABLE CARRYING CAPACITY AND HISTORICAL USE OF THE AREA SERVICED BY THIS WATER SOURCE.

***Source Name:** SPRING, UNNAMED TRIBUTARY OF HOUND CREEK
Source Type: SURFACE WATER

Point of Diversion and Means of Diversion:

<u>ID</u>	<u>Govt Lot</u>	<u>Qtr Sec</u>	<u>Sec</u>	<u>Twp</u>	<u>Rge</u>	<u>County</u>
1		SESESE	17	15N	2E	CASCADE

Period of Diversion: JANUARY 1 TO DECEMBER 31

Diversion Means: LIVESTOCK DIRECT FROM SOURCE

Period of Use: JANUARY 1 TO DECEMBER 31

Place of Use:

<u>ID</u>	<u>Acres</u>	<u>Govt Lot</u>	<u>Qtr Sec</u>	<u>Sec</u>	<u>Twp</u>	<u>Rge</u>	<u>County</u>
1			SESESE	17	15N	2E	CASCADE

Remarks:

THE FOLLOWING ISSUES WERE IDENTIFIED BY THE DNRC DURING ITS EXAMINATION OF THIS WATER RIGHT CLAIM.

THIS CLAIM NUMBER WAS NOT INCLUDED IN THE BASIN 41J DECREE ISSUED 12/16/2010.

A BETTER UNDERSTANDING OF YOUR CLAIMED WATER RIGHT CAN BE OBTAINED BY COMPARING YOUR RIGHT WITH OTHER CLAIMS IN THE BASIN. FOR EXAMPLE, COMPARE PRIORITY DATES, FLOW RATES, VOLUMES, OR ACRES IRRIGATED. ALSO, YOUR WATER RIGHT MAY BE SUBJECT TO WATER RIGHTS IN ADJOINING SUBBASINS OR BASINS AS WELL AS BEING SUBJECT TO OTHER RIGHTS ON YOUR SOURCE OF SUPPLY. FINALLY, YOUR WATER RIGHT MAY BE SUBJECT TO INDIAN RESERVED AND FEDERAL RESERVED WATER RIGHTS.

COMPLETE DETAILS REGARDING THE DNRC PREPARATION OF THIS INTERLOCUTORY DECREE AND RELATED MATERIALS CAN BE REVIEWED AT THE OFFICE LOCATIONS IDENTIFIED IN THE DOCUMENT ENTITLED "NOTICE OF ENTRY OF INTERLOCUTORY DECREE AND NOTICE OF AVAILABILITY."

SEE GENERAL FINDINGS OF FACT AND CONCLUSIONS OF LAW FOR FURTHER EXPLANATION OF YOUR CLAIMED WATER RIGHT. THESE FINDINGS CAN BE FOUND AS INDICATED IN THE DOCUMENT ENTITLED "NOTICE OF ENTRY OF INTERLOCUTORY DECREE AND NOTICE OF AVAILABILITY." IF YOU NEED OBJECTION FORMS, OR HAVE QUESTIONS ABOUT WATER COURT PROCEDURES OR CHANGES TO YOUR RIGHT, YOU CAN CONTACT THE WATER COURT BY CALLING 1-800-624-3270 (WITHIN MONTANA ONLY) OR 1-406-586-4364, OR BY WRITING TO P.O. BOX 1389, BOZEMAN, MT 59771-1389.

**INTERLOCUTORY DECREE
SMITH RIVER
BASIN 41J
ABSTRACT OF WATER RIGHT CLAIM**

IMPORTANT NOTICE

YOUR WATER RIGHT AS SHOWN ON THIS ABSTRACT MAY HAVE CHANGES FROM YOUR WATER RIGHT AS CLAIMED OR AMENDED. AN ASTERISK (*) HAS BEEN PLACED NEXT TO EACH ITEM CHANGED BY THE MONTANA WATER COURT OR BY THE DEPARTMENT OF NATURAL RESOURCES AND CONSERVATION (DNRC) DURING THE PREPARATION OF THIS INTERLOCUTORY DECREE. THESE CHANGES ARE AUTHORIZED BY THE MONTANA SUPREME COURT WATER RIGHT CLAIMS EXAMINATION RULES OR BY ORDER OF THE WATER COURT.

OBJECTIONS MAY BE FILED ACCORDING TO THE PROCEDURES OUTLINED IN THE DOCUMENT ENTITLED "NOTICE OF ENTRY OF INTERLOCUTORY DECREE AND NOTICE OF AVAILABILITY."

Water Right Number: 41J 30135666 STATEMENT OF CLAIM
Version: 1 -- ORIGINAL RIGHT
Status: ACTIVE

Owners: DANA RANCH CO INC
PO BOX 499
LAREDO, TX 78042-0449

Priority Date: APRIL 21, 1898

Type of Historical Right: USE

Purpose (Use): STOCK

***Flow Rate:** A SPECIFIC FLOW RATE HAS NOT BEEN DECREED BECAUSE THIS USE CONSISTS OF STOCK DRINKING DIRECTLY FROM THE SOURCE, OR FROM A DITCH SYSTEM. THE FLOW RATE IS LIMITED TO THE MINIMUM AMOUNT HISTORICALLY NECESSARY TO SUSTAIN THIS PURPOSE.

***Volume:** THIS RIGHT INCLUDES THE AMOUNT OF WATER CONSUMPTIVELY USED FOR STOCKWATERING PURPOSES AT THE RATE OF 30 GALLONS PER DAY PER ANIMAL UNIT. ANIMAL UNITS SHALL BE BASED ON REASONABLE CARRYING CAPACITY AND HISTORICAL USE OF THE AREA SERVICED BY THIS WATER SOURCE.

***Source Name:** SPRING, UNNAMED TRIBUTARY OF HOUND CREEK, WEST FORK
Source Type: SURFACE WATER

Point of Diversion and Means of Diversion:

<u>ID</u>	<u>Govt Lot</u>	<u>Qtr Sec</u>	<u>Sec</u>	<u>Twp</u>	<u>Rge</u>	<u>County</u>
1		NESWSW	17	15N	2E	CASCADE

Period of Diversion: JANUARY 1 TO DECEMBER 31

Diversion Means: LIVESTOCK DIRECT FROM SOURCE

Period of Use: JANUARY 1 TO DECEMBER 31

Place of Use:

<u>ID</u>	<u>Acres</u>	<u>Govt Lot</u>	<u>Qtr Sec</u>	<u>Sec</u>	<u>Twp</u>	<u>Rge</u>	<u>County</u>
1			NESWSW	17	15N	2E	CASCADE

Remarks:

THE FOLLOWING ISSUES WERE IDENTIFIED BY THE DNRC DURING ITS EXAMINATION OF THIS WATER RIGHT CLAIM.

THIS CLAIM NUMBER WAS NOT INCLUDED IN THE BASIN 41J DECREE ISSUED 12/16/2010.

A BETTER UNDERSTANDING OF YOUR CLAIMED WATER RIGHT CAN BE OBTAINED BY COMPARING YOUR RIGHT WITH OTHER CLAIMS IN THE BASIN. FOR EXAMPLE, COMPARE PRIORITY DATES, FLOW RATES, VOLUMES, OR ACRES IRRIGATED. ALSO, YOUR WATER RIGHT MAY BE SUBJECT TO WATER RIGHTS IN ADJOINING SUBBASINS OR BASINS AS WELL AS BEING SUBJECT TO OTHER RIGHTS ON YOUR SOURCE OF SUPPLY. FINALLY, YOUR WATER RIGHT MAY BE SUBJECT TO INDIAN RESERVED AND FEDERAL RESERVED WATER RIGHTS.

COMPLETE DETAILS REGARDING THE DNRC PREPARATION OF THIS INTERLOCUTORY DECREE AND RELATED MATERIALS CAN BE REVIEWED AT THE OFFICE LOCATIONS IDENTIFIED IN THE DOCUMENT ENTITLED "NOTICE OF ENTRY OF INTERLOCUTORY DECREE AND NOTICE OF AVAILABILITY."

SEE GENERAL FINDINGS OF FACT AND CONCLUSIONS OF LAW FOR FURTHER EXPLANATION OF YOUR CLAIMED WATER RIGHT. THESE FINDINGS CAN BE FOUND AS INDICATED IN THE DOCUMENT ENTITLED "NOTICE OF ENTRY OF INTERLOCUTORY DECREE AND NOTICE OF AVAILABILITY." IF YOU NEED OBJECTION FORMS, OR HAVE QUESTIONS ABOUT WATER COURT PROCEDURES OR CHANGES TO YOUR RIGHT, YOU CAN CONTACT THE WATER COURT BY CALLING 1-800-624-3270 (WITHIN MONTANA ONLY) OR 1-406-586-4364, OR BY WRITING TO P.O. BOX 1389, BOZEMAN, MT 59771-1389.

**INTERLOCUTORY DECREE
SMITH RIVER
BASIN 41J
ABSTRACT OF WATER RIGHT CLAIM**

IMPORTANT NOTICE

YOUR WATER RIGHT AS SHOWN ON THIS ABSTRACT MAY HAVE CHANGES FROM YOUR WATER RIGHT AS CLAIMED OR AMENDED. AN ASTERISK (*) HAS BEEN PLACED NEXT TO EACH ITEM CHANGED BY THE MONTANA WATER COURT OR BY THE DEPARTMENT OF NATURAL RESOURCES AND CONSERVATION (DNRC) DURING THE PREPARATION OF THIS INTERLOCUTORY DECREE. THESE CHANGES ARE AUTHORIZED BY THE MONTANA SUPREME COURT WATER RIGHT CLAIMS EXAMINATION RULES OR BY ORDER OF THE WATER COURT.

OBJECTIONS MAY BE FILED ACCORDING TO THE PROCEDURES OUTLINED IN THE DOCUMENT ENTITLED "NOTICE OF ENTRY OF INTERLOCUTORY DECREE AND NOTICE OF AVAILABILITY."

Water Right Number: 41J 30135669 STATEMENT OF CLAIM
Version: 1 -- ORIGINAL RIGHT
Status: ACTIVE

Owners: DANA RANCH CO INC
PO BOX 499
LAREDO, TX 78042-0449

Priority Date: APRIL 21, 1898

Type of Historical Right: USE

Purpose (Use): STOCK

***Flow Rate:** A SPECIFIC FLOW RATE HAS NOT BEEN DECREED BECAUSE THIS USE CONSISTS OF STOCK DRINKING DIRECTLY FROM THE SOURCE, OR FROM A DITCH SYSTEM. THE FLOW RATE IS LIMITED TO THE MINIMUM AMOUNT HISTORICALLY NECESSARY TO SUSTAIN THIS PURPOSE.

***Volume:** THIS RIGHT INCLUDES THE AMOUNT OF WATER CONSUMPTIVELY USED FOR STOCKWATERING PURPOSES AT THE RATE OF 30 GALLONS PER DAY PER ANIMAL UNIT. ANIMAL UNITS SHALL BE BASED ON REASONABLE CARRYING CAPACITY AND HISTORICAL USE OF THE AREA SERVICED BY THIS WATER SOURCE.

***Source Name:** SPRING, UNNAMED TRIBUTARY OF HOUND CREEK, WEST FORK
Source Type: SURFACE WATER

Point of Diversion and Means of Diversion:

<u>ID</u>	<u>Govt Lot</u>	<u>Qtr Sec</u>	<u>Sec</u>	<u>Twp</u>	<u>Rge</u>	<u>County</u>
1		SWNWNW	17	15N	2E	CASCADE

Period of Diversion: JANUARY 1 TO DECEMBER 31

Diversion Means: LIVESTOCK DIRECT FROM SOURCE

Period of Use: JANUARY 1 TO DECEMBER 31

Place of Use:

<u>ID</u>	<u>Acres</u>	<u>Govt Lot</u>	<u>Qtr Sec</u>	<u>Sec</u>	<u>Twp</u>	<u>Rge</u>	<u>County</u>
1			SWNWNW	17	15N	2E	CASCADE

Remarks:

THE FOLLOWING ISSUES WERE IDENTIFIED BY THE DNRC DURING ITS EXAMINATION OF THIS WATER RIGHT CLAIM.

THIS CLAIM NUMBER WAS NOT INCLUDED IN THE BASIN 41J DECREE ISSUED 12/16/2010.

A BETTER UNDERSTANDING OF YOUR CLAIMED WATER RIGHT CAN BE OBTAINED BY COMPARING YOUR RIGHT WITH OTHER CLAIMS IN THE BASIN. FOR EXAMPLE, COMPARE PRIORITY DATES, FLOW RATES, VOLUMES, OR ACRES IRRIGATED. ALSO, YOUR WATER RIGHT MAY BE SUBJECT TO WATER RIGHTS IN ADJOINING SUBBASINS OR BASINS AS WELL AS BEING SUBJECT TO OTHER RIGHTS ON YOUR SOURCE OF SUPPLY. FINALLY, YOUR WATER RIGHT MAY BE SUBJECT TO INDIAN RESERVED AND FEDERAL RESERVED WATER RIGHTS.

COMPLETE DETAILS REGARDING THE DNRC PREPARATION OF THIS INTERLOCUTORY DECREE AND RELATED MATERIALS CAN BE REVIEWED AT THE OFFICE LOCATIONS IDENTIFIED IN THE DOCUMENT ENTITLED "NOTICE OF ENTRY OF INTERLOCUTORY DECREE AND NOTICE OF AVAILABILITY."

SEE GENERAL FINDINGS OF FACT AND CONCLUSIONS OF LAW FOR FURTHER EXPLANATION OF YOUR CLAIMED WATER RIGHT. THESE FINDINGS CAN BE FOUND AS INDICATED IN THE DOCUMENT ENTITLED "NOTICE OF ENTRY OF INTERLOCUTORY DECREE AND NOTICE OF AVAILABILITY." IF YOU NEED OBJECTION FORMS, OR HAVE QUESTIONS ABOUT WATER COURT PROCEDURES OR CHANGES TO YOUR RIGHT, YOU CAN CONTACT THE WATER COURT BY CALLING 1-800-624-3270 (WITHIN MONTANA ONLY) OR 1-406-586-4364, OR BY WRITING TO P.O. BOX 1389, BOZEMAN, MT 59771-1389.

**INTERLOCUTORY DECREE
SMITH RIVER
BASIN 41J
ABSTRACT OF WATER RIGHT CLAIM**

IMPORTANT NOTICE

YOUR WATER RIGHT AS SHOWN ON THIS ABSTRACT MAY HAVE CHANGES FROM YOUR WATER RIGHT AS CLAIMED OR AMENDED. AN ASTERISK (*) HAS BEEN PLACED NEXT TO EACH ITEM CHANGED BY THE MONTANA WATER COURT OR BY THE DEPARTMENT OF NATURAL RESOURCES AND CONSERVATION (DNRC) DURING THE PREPARATION OF THIS INTERLOCUTORY DECREE. THESE CHANGES ARE AUTHORIZED BY THE MONTANA SUPREME COURT WATER RIGHT CLAIMS EXAMINATION RULES OR BY ORDER OF THE WATER COURT.

OBJECTIONS MAY BE FILED ACCORDING TO THE PROCEDURES OUTLINED IN THE DOCUMENT ENTITLED "NOTICE OF ENTRY OF INTERLOCUTORY DECREE AND NOTICE OF AVAILABILITY."

Water Right Number: 41J 30135671 STATEMENT OF CLAIM
Version: 1 -- ORIGINAL RIGHT
Status: ACTIVE

Owners: DANA RANCH CO INC
PO BOX 499
LAREDO, TX 78042-0449

Priority Date: APRIL 21, 1898

Type of Historical Right: USE

Purpose (Use): STOCK

***Flow Rate:** A SPECIFIC FLOW RATE HAS NOT BEEN DECREED BECAUSE THIS USE CONSISTS OF STOCK DRINKING DIRECTLY FROM THE SOURCE, OR FROM A DITCH SYSTEM. THE FLOW RATE IS LIMITED TO THE MINIMUM AMOUNT HISTORICALLY NECESSARY TO SUSTAIN THIS PURPOSE.

***Volume:** THIS RIGHT INCLUDES THE AMOUNT OF WATER CONSUMPTIVELY USED FOR STOCKWATERING PURPOSES AT THE RATE OF 30 GALLONS PER DAY PER ANIMAL UNIT. ANIMAL UNITS SHALL BE BASED ON REASONABLE CARRYING CAPACITY AND HISTORICAL USE OF THE AREA SERVICED BY THIS WATER SOURCE.

***Source Name:** SPRING, UNNAMED TRIBUTARY OF ALLEN CREEK
Source Type: SURFACE WATER

Point of Diversion and Means of Diversion:

<u>ID</u>	<u>Govt Lot</u>	<u>Qtr Sec</u>	<u>Sec</u>	<u>Twp</u>	<u>Rge</u>	<u>County</u>
1		SWNESW	18	15N	2E	CASCADE

Period of Diversion: JANUARY 1 TO DECEMBER 31

Diversion Means: LIVESTOCK DIRECT FROM SOURCE

Period of Use: JANUARY 1 TO DECEMBER 31

Place of Use:

<u>ID</u>	<u>Acres</u>	<u>Govt Lot</u>	<u>Qtr Sec</u>	<u>Sec</u>	<u>Twp</u>	<u>Rge</u>	<u>County</u>
1			SWNESW	18	15N	2E	CASCADE

Remarks:

THE FOLLOWING ISSUES WERE IDENTIFIED BY THE DNRC DURING ITS EXAMINATION OF THIS WATER RIGHT CLAIM.

THIS CLAIM NUMBER WAS NOT INCLUDED IN THE BASIN 41J DECREE ISSUED 12/16/2010.

A BETTER UNDERSTANDING OF YOUR CLAIMED WATER RIGHT CAN BE OBTAINED BY COMPARING YOUR RIGHT WITH OTHER CLAIMS IN THE BASIN. FOR EXAMPLE, COMPARE PRIORITY DATES, FLOW RATES, VOLUMES, OR ACRES IRRIGATED. ALSO, YOUR WATER RIGHT MAY BE SUBJECT TO WATER RIGHTS IN ADJOINING SUBBASINS OR BASINS AS WELL AS BEING SUBJECT TO OTHER RIGHTS ON YOUR SOURCE OF SUPPLY. FINALLY, YOUR WATER RIGHT MAY BE SUBJECT TO INDIAN RESERVED AND FEDERAL RESERVED WATER RIGHTS.

COMPLETE DETAILS REGARDING THE DNRC PREPARATION OF THIS INTERLOCUTORY DECREE AND RELATED MATERIALS CAN BE REVIEWED AT THE OFFICE LOCATIONS IDENTIFIED IN THE DOCUMENT ENTITLED "NOTICE OF ENTRY OF INTERLOCUTORY DECREE AND NOTICE OF AVAILABILITY."

SEE GENERAL FINDINGS OF FACT AND CONCLUSIONS OF LAW FOR FURTHER EXPLANATION OF YOUR CLAIMED WATER RIGHT. THESE FINDINGS CAN BE FOUND AS INDICATED IN THE DOCUMENT ENTITLED "NOTICE OF ENTRY OF INTERLOCUTORY DECREE AND NOTICE OF AVAILABILITY." IF YOU NEED OBJECTION FORMS, OR HAVE QUESTIONS ABOUT WATER COURT PROCEDURES OR CHANGES TO YOUR RIGHT, YOU CAN CONTACT THE WATER COURT BY CALLING 1-800-624-3270 (WITHIN MONTANA ONLY) OR 1-406-586-4364, OR BY WRITING TO P.O. BOX 1389, BOZEMAN, MT 59771-1389.

**INTERLOCUTORY DECREE
SMITH RIVER
BASIN 41J
ABSTRACT OF WATER RIGHT CLAIM**

IMPORTANT NOTICE

YOUR WATER RIGHT AS SHOWN ON THIS ABSTRACT MAY HAVE CHANGES FROM YOUR WATER RIGHT AS CLAIMED OR AMENDED. AN ASTERISK (*) HAS BEEN PLACED NEXT TO EACH ITEM CHANGED BY THE MONTANA WATER COURT OR BY THE DEPARTMENT OF NATURAL RESOURCES AND CONSERVATION (DNRC) DURING THE PREPARATION OF THIS INTERLOCUTORY DECREE. THESE CHANGES ARE AUTHORIZED BY THE MONTANA SUPREME COURT WATER RIGHT CLAIMS EXAMINATION RULES OR BY ORDER OF THE WATER COURT.

OBJECTIONS MAY BE FILED ACCORDING TO THE PROCEDURES OUTLINED IN THE DOCUMENT ENTITLED "NOTICE OF ENTRY OF INTERLOCUTORY DECREE AND NOTICE OF AVAILABILITY."

Water Right Number: 41J 30135673 STATEMENT OF CLAIM
Version: 1 -- ORIGINAL RIGHT
Status: ACTIVE

Owners: DANA RANCH CO INC
PO BOX 499
LAREDO, TX 78042-0449

Priority Date: APRIL 21, 1898

Type of Historical Right: USE

Purpose (Use): STOCK

***Flow Rate:** A SPECIFIC FLOW RATE HAS NOT BEEN DECREED BECAUSE THIS USE CONSISTS OF STOCK DRINKING DIRECTLY FROM THE SOURCE, OR FROM A DITCH SYSTEM. THE FLOW RATE IS LIMITED TO THE MINIMUM AMOUNT HISTORICALLY NECESSARY TO SUSTAIN THIS PURPOSE.

***Volume:** THIS RIGHT INCLUDES THE AMOUNT OF WATER CONSUMPTIVELY USED FOR STOCKWATERING PURPOSES AT THE RATE OF 30 GALLONS PER DAY PER ANIMAL UNIT. ANIMAL UNITS SHALL BE BASED ON REASONABLE CARRYING CAPACITY AND HISTORICAL USE OF THE AREA SERVICED BY THIS WATER SOURCE.

***Source Name:** SPRING, UNNAMED TRIBUTARY OF ALLEN CREEK
Source Type: SURFACE WATER

Point of Diversion and Means of Diversion:

<u>ID</u>	<u>Govt Lot</u>	<u>Qtr Sec</u>	<u>Sec</u>	<u>Twp</u>	<u>Rge</u>	<u>County</u>
1		SEWNW	18	15N	2E	CASCADE

Period of Diversion: JANUARY 1 TO DECEMBER 31

Diversion Means: LIVESTOCK DIRECT FROM SOURCE

Period of Use: JANUARY 1 TO DECEMBER 31

Place of Use:

<u>ID</u>	<u>Acres</u>	<u>Govt Lot</u>	<u>Qtr Sec</u>	<u>Sec</u>	<u>Twp</u>	<u>Rge</u>	<u>County</u>
1			SEWNW	18	15N	2E	CASCADE

Remarks:

THE FOLLOWING ISSUES WERE IDENTIFIED BY THE DNRC DURING ITS EXAMINATION OF THIS WATER RIGHT CLAIM.

THIS CLAIM NUMBER WAS NOT INCLUDED IN THE BASIN 41J DECREE ISSUED 12/16/2010.

A BETTER UNDERSTANDING OF YOUR CLAIMED WATER RIGHT CAN BE OBTAINED BY COMPARING YOUR RIGHT WITH OTHER CLAIMS IN THE BASIN. FOR EXAMPLE, COMPARE PRIORITY DATES, FLOW RATES, VOLUMES, OR ACRES IRRIGATED. ALSO, YOUR WATER RIGHT MAY BE SUBJECT TO WATER RIGHTS IN ADJOINING SUBBASINS OR BASINS AS WELL AS BEING SUBJECT TO OTHER RIGHTS ON YOUR SOURCE OF SUPPLY. FINALLY, YOUR WATER RIGHT MAY BE SUBJECT TO INDIAN RESERVED AND FEDERAL RESERVED WATER RIGHTS.

COMPLETE DETAILS REGARDING THE DNRC PREPARATION OF THIS INTERLOCUTORY DECREE AND RELATED MATERIALS CAN BE REVIEWED AT THE OFFICE LOCATIONS IDENTIFIED IN THE DOCUMENT ENTITLED "NOTICE OF ENTRY OF INTERLOCUTORY DECREE AND NOTICE OF AVAILABILITY."

SEE GENERAL FINDINGS OF FACT AND CONCLUSIONS OF LAW FOR FURTHER EXPLANATION OF YOUR CLAIMED WATER RIGHT. THESE FINDINGS CAN BE FOUND AS INDICATED IN THE DOCUMENT ENTITLED "NOTICE OF ENTRY OF INTERLOCUTORY DECREE AND NOTICE OF AVAILABILITY." IF YOU NEED OBJECTION FORMS, OR HAVE QUESTIONS ABOUT WATER COURT PROCEDURES OR CHANGES TO YOUR RIGHT, YOU CAN CONTACT THE WATER COURT BY CALLING 1-800-624-3270 (WITHIN MONTANA ONLY) OR 1-406-586-4364, OR BY WRITING TO P.O. BOX 1389, BOZEMAN, MT 59771-1389.

**INTERLOCUTORY DECREE
SMITH RIVER
BASIN 41J
ABSTRACT OF WATER RIGHT CLAIM**

IMPORTANT NOTICE

YOUR WATER RIGHT AS SHOWN ON THIS ABSTRACT MAY HAVE CHANGES FROM YOUR WATER RIGHT AS CLAIMED OR AMENDED. AN ASTERISK (*) HAS BEEN PLACED NEXT TO EACH ITEM CHANGED BY THE MONTANA WATER COURT OR BY THE DEPARTMENT OF NATURAL RESOURCES AND CONSERVATION (DNRC) DURING THE PREPARATION OF THIS INTERLOCUTORY DECREE. THESE CHANGES ARE AUTHORIZED BY THE MONTANA SUPREME COURT WATER RIGHT CLAIMS EXAMINATION RULES OR BY ORDER OF THE WATER COURT.

OBJECTIONS MAY BE FILED ACCORDING TO THE PROCEDURES OUTLINED IN THE DOCUMENT ENTITLED "NOTICE OF ENTRY OF INTERLOCUTORY DECREE AND NOTICE OF AVAILABILITY."

Water Right Number: 41J 30135675 STATEMENT OF CLAIM
Version: 1 -- ORIGINAL RIGHT
Status: ACTIVE

Owners: DANA RANCH CO INC
PO BOX 499
LAREDO, TX 78042-0449

Priority Date: APRIL 21, 1898

Type of Historical Right: USE

Purpose (Use): STOCK

***Flow Rate:** A SPECIFIC FLOW RATE HAS NOT BEEN DECREED BECAUSE THIS USE CONSISTS OF STOCK DRINKING DIRECTLY FROM THE SOURCE, OR FROM A DITCH SYSTEM. THE FLOW RATE IS LIMITED TO THE MINIMUM AMOUNT HISTORICALLY NECESSARY TO SUSTAIN THIS PURPOSE.

***Volume:** THIS RIGHT INCLUDES THE AMOUNT OF WATER CONSUMPTIVELY USED FOR STOCKWATERING PURPOSES AT THE RATE OF 30 GALLONS PER DAY PER ANIMAL UNIT. ANIMAL UNITS SHALL BE BASED ON REASONABLE CARRYING CAPACITY AND HISTORICAL USE OF THE AREA SERVICED BY THIS WATER SOURCE.

***Source Name:** SPRING, UNNAMED TRIBUTARY OF FOURTEEN CREEK
Source Type: SURFACE WATER

***Point of Diversion and Means of Diversion:**

<u>ID</u>	<u>Govt Lot</u>	<u>Qtr Sec</u>	<u>Sec</u>	<u>Twp</u>	<u>Rge</u>	<u>County</u>
1	1	NWNWNW	18	15N	2E	CASCADE

Period of Diversion: JANUARY 1 TO DECEMBER 31

Diversion Means: LIVESTOCK DIRECT FROM SOURCE

Period of Use: JANUARY 1 TO DECEMBER 31

***Place of Use:**

<u>ID</u>	<u>Acres</u>	<u>Govt Lot</u>	<u>Qtr Sec</u>	<u>Sec</u>	<u>Twp</u>	<u>Rge</u>	<u>County</u>
1		1	NWNWNW	18	15N	2E	CASCADE

Remarks:

THE FOLLOWING ISSUES WERE IDENTIFIED BY THE DNRC DURING ITS EXAMINATION OF THIS WATER RIGHT CLAIM.

THIS CLAIM NUMBER WAS NOT INCLUDED IN THE BASIN 41J DECREE ISSUED 12/16/2010.

A BETTER UNDERSTANDING OF YOUR CLAIMED WATER RIGHT CAN BE OBTAINED BY COMPARING YOUR RIGHT WITH OTHER CLAIMS IN THE BASIN. FOR EXAMPLE, COMPARE PRIORITY DATES, FLOW RATES, VOLUMES, OR ACRES IRRIGATED. ALSO, YOUR WATER RIGHT MAY BE SUBJECT TO WATER RIGHTS IN ADJOINING SUBBASINS OR BASINS AS WELL AS BEING SUBJECT TO OTHER RIGHTS ON YOUR SOURCE OF SUPPLY. FINALLY, YOUR WATER RIGHT MAY BE SUBJECT TO INDIAN RESERVED AND FEDERAL RESERVED WATER RIGHTS.

COMPLETE DETAILS REGARDING THE DNRC PREPARATION OF THIS INTERLOCUTORY DECREE AND RELATED MATERIALS CAN BE REVIEWED AT THE OFFICE LOCATIONS IDENTIFIED IN THE DOCUMENT ENTITLED "NOTICE OF ENTRY OF INTERLOCUTORY DECREE AND NOTICE OF AVAILABILITY."

SEE GENERAL FINDINGS OF FACT AND CONCLUSIONS OF LAW FOR FURTHER EXPLANATION OF YOUR CLAIMED WATER RIGHT. THESE FINDINGS CAN BE FOUND AS INDICATED IN THE DOCUMENT ENTITLED "NOTICE OF ENTRY OF INTERLOCUTORY DECREE AND NOTICE OF AVAILABILITY." IF YOU NEED OBJECTION FORMS, OR HAVE QUESTIONS ABOUT WATER COURT PROCEDURES OR CHANGES TO YOUR RIGHT, YOU CAN CONTACT THE WATER COURT BY CALLING 1-800-624-3270 (WITHIN MONTANA ONLY) OR 1-406-586-4364, OR BY WRITING TO P.O. BOX 1389, BOZEMAN, MT 59771-1389.

**INTERLOCUTORY DECREE
SMITH RIVER
BASIN 41J
ABSTRACT OF WATER RIGHT CLAIM**

IMPORTANT NOTICE

YOUR WATER RIGHT AS SHOWN ON THIS ABSTRACT MAY HAVE CHANGES FROM YOUR WATER RIGHT AS CLAIMED OR AMENDED. AN ASTERISK (*) HAS BEEN PLACED NEXT TO EACH ITEM CHANGED BY THE MONTANA WATER COURT OR BY THE DEPARTMENT OF NATURAL RESOURCES AND CONSERVATION (DNRC) DURING THE PREPARATION OF THIS INTERLOCUTORY DECREE. THESE CHANGES ARE AUTHORIZED BY THE MONTANA SUPREME COURT WATER RIGHT CLAIMS EXAMINATION RULES OR BY ORDER OF THE WATER COURT.

OBJECTIONS MAY BE FILED ACCORDING TO THE PROCEDURES OUTLINED IN THE DOCUMENT ENTITLED "NOTICE OF ENTRY OF INTERLOCUTORY DECREE AND NOTICE OF AVAILABILITY."

Water Right Number: 41J 30135678 STATEMENT OF CLAIM
Version: 1 -- ORIGINAL RIGHT
Status: ACTIVE

Owners: DANA RANCH CO INC
PO BOX 499
LAREDO, TX 78042-0449

Priority Date: APRIL 21, 1898

Type of Historical Right: USE

Purpose (Use): STOCK

***Flow Rate:** A SPECIFIC FLOW RATE HAS NOT BEEN DECREED BECAUSE THIS USE CONSISTS OF STOCK DRINKING DIRECTLY FROM THE SOURCE, OR FROM A DITCH SYSTEM. THE FLOW RATE IS LIMITED TO THE MINIMUM AMOUNT HISTORICALLY NECESSARY TO SUSTAIN THIS PURPOSE.

***Volume:** THIS RIGHT INCLUDES THE AMOUNT OF WATER CONSUMPTIVELY USED FOR STOCKWATERING PURPOSES AT THE RATE OF 30 GALLONS PER DAY PER ANIMAL UNIT. ANIMAL UNITS SHALL BE BASED ON REASONABLE CARRYING CAPACITY AND HISTORICAL USE OF THE AREA SERVICED BY THIS WATER SOURCE.

***Source Name:** SPRING, UNNAMED TRIBUTARY OF ALLEN CREEK
Source Type: SURFACE WATER

***Point of Diversion and Means of Diversion:**

<u>ID</u>	<u>Govt Lot</u>	<u>Qtr Sec</u>	<u>Sec</u>	<u>Twp</u>	<u>Rge</u>	<u>County</u>
1	2	NWSWNW	18	15N	2E	CASCADE

Period of Diversion: JANUARY 1 TO DECEMBER 31

Diversion Means: LIVESTOCK DIRECT FROM SOURCE

Period of Use: JANUARY 1 TO DECEMBER 31

***Place of Use:**

<u>ID</u>	<u>Acres</u>	<u>Govt Lot</u>	<u>Qtr Sec</u>	<u>Sec</u>	<u>Twp</u>	<u>Rge</u>	<u>County</u>
1		2	NWSWNW	18	15N	2E	CASCADE

Remarks:

THE FOLLOWING ISSUES WERE IDENTIFIED BY THE DNRC DURING ITS EXAMINATION OF THIS WATER RIGHT CLAIM.

THIS CLAIM NUMBER WAS NOT INCLUDED IN THE BASIN 41J DECREE ISSUED 12/16/2010.

A BETTER UNDERSTANDING OF YOUR CLAIMED WATER RIGHT CAN BE OBTAINED BY COMPARING YOUR RIGHT WITH OTHER CLAIMS IN THE BASIN. FOR EXAMPLE, COMPARE PRIORITY DATES, FLOW RATES, VOLUMES, OR ACRES IRRIGATED. ALSO, YOUR WATER RIGHT MAY BE SUBJECT TO WATER RIGHTS IN ADJOINING SUBBASINS OR BASINS AS WELL AS BEING SUBJECT TO OTHER RIGHTS ON YOUR SOURCE OF SUPPLY. FINALLY, YOUR WATER RIGHT MAY BE SUBJECT TO INDIAN RESERVED AND FEDERAL RESERVED WATER RIGHTS.

COMPLETE DETAILS REGARDING THE DNRC PREPARATION OF THIS INTERLOCUTORY DECREE AND RELATED MATERIALS CAN BE REVIEWED AT THE OFFICE LOCATIONS IDENTIFIED IN THE DOCUMENT ENTITLED "NOTICE OF ENTRY OF INTERLOCUTORY DECREE AND NOTICE OF AVAILABILITY."

SEE GENERAL FINDINGS OF FACT AND CONCLUSIONS OF LAW FOR FURTHER EXPLANATION OF YOUR CLAIMED WATER RIGHT. THESE FINDINGS CAN BE FOUND AS INDICATED IN THE DOCUMENT ENTITLED "NOTICE OF ENTRY OF INTERLOCUTORY DECREE AND NOTICE OF AVAILABILITY." IF YOU NEED OBJECTION FORMS, OR HAVE QUESTIONS ABOUT WATER COURT PROCEDURES OR CHANGES TO YOUR RIGHT, YOU CAN CONTACT THE WATER COURT BY CALLING 1-800-624-3270 (WITHIN MONTANA ONLY) OR 1-406-586-4364, OR BY WRITING TO P.O. BOX 1389, BOZEMAN, MT 59771-1389.

**INTERLOCUTORY DECREE
SMITH RIVER
BASIN 41J
ABSTRACT OF WATER RIGHT CLAIM**

IMPORTANT NOTICE

YOUR WATER RIGHT AS SHOWN ON THIS ABSTRACT MAY HAVE CHANGES FROM YOUR WATER RIGHT AS CLAIMED OR AMENDED. AN ASTERISK (*) HAS BEEN PLACED NEXT TO EACH ITEM CHANGED BY THE MONTANA WATER COURT OR BY THE DEPARTMENT OF NATURAL RESOURCES AND CONSERVATION (DNRC) DURING THE PREPARATION OF THIS INTERLOCUTORY DECREE. THESE CHANGES ARE AUTHORIZED BY THE MONTANA SUPREME COURT WATER RIGHT CLAIMS EXAMINATION RULES OR BY ORDER OF THE WATER COURT.

OBJECTIONS MAY BE FILED ACCORDING TO THE PROCEDURES OUTLINED IN THE DOCUMENT ENTITLED "NOTICE OF ENTRY OF INTERLOCUTORY DECREE AND NOTICE OF AVAILABILITY."

Water Right Number: 41J 30135680 STATEMENT OF CLAIM

Version: 1 -- ORIGINAL RIGHT

Status: ACTIVE

Owners: DANA RANCH CO INC
PO BOX 499
LAREDO, TX 78042-0449

Priority Date: APRIL 21, 1898

Type of Historical Right: USE

Purpose (Use): STOCK

***Flow Rate:** A SPECIFIC FLOW RATE HAS NOT BEEN DECREED BECAUSE THIS USE CONSISTS OF STOCK DRINKING DIRECTLY FROM THE SOURCE, OR FROM A DITCH SYSTEM. THE FLOW RATE IS LIMITED TO THE MINIMUM AMOUNT HISTORICALLY NECESSARY TO SUSTAIN THIS PURPOSE.

***Volume:** THIS RIGHT INCLUDES THE AMOUNT OF WATER CONSUMPTIVELY USED FOR STOCKWATERING PURPOSES AT THE RATE OF 30 GALLONS PER DAY PER ANIMAL UNIT. ANIMAL UNITS SHALL BE BASED ON REASONABLE CARRYING CAPACITY AND HISTORICAL USE OF THE AREA SERVICED BY THIS WATER SOURCE.

***Source Name:** SPRING, UNNAMED TRIBUTARY OF FOURTEEN CREEK

Source Type: SURFACE WATER

***Point of Diversion and Means of Diversion:**

<u>ID</u>	<u>Govt Lot</u>	<u>Qtr Sec</u>	<u>Sec</u>	<u>Twp</u>	<u>Rge</u>	<u>County</u>
1	1	NWNWNW	18	15N	2E	CASCADE

Period of Diversion: JANUARY 1 TO DECEMBER 31

Diversion Means: LIVESTOCK DIRECT FROM SOURCE

Period of Use: JANUARY 1 TO DECEMBER 31

***Place of Use:**

<u>ID</u>	<u>Acres</u>	<u>Govt Lot</u>	<u>Qtr Sec</u>	<u>Sec</u>	<u>Twp</u>	<u>Rge</u>	<u>County</u>
1		1	NWNWNW	18	15N	2E	CASCADE

Remarks:

THE FOLLOWING ISSUES WERE IDENTIFIED BY THE DNRC DURING ITS EXAMINATION OF THIS WATER RIGHT CLAIM.

THIS CLAIM NUMBER WAS NOT INCLUDED IN THE BASIN 41J DECREE ISSUED 12/16/2010.

A BETTER UNDERSTANDING OF YOUR CLAIMED WATER RIGHT CAN BE OBTAINED BY COMPARING YOUR RIGHT WITH OTHER CLAIMS IN THE BASIN. FOR EXAMPLE, COMPARE PRIORITY DATES, FLOW RATES, VOLUMES, OR ACRES IRRIGATED. ALSO, YOUR WATER RIGHT MAY BE SUBJECT TO WATER RIGHTS IN ADJOINING SUBBASINS OR BASINS AS WELL AS BEING SUBJECT TO OTHER RIGHTS ON YOUR SOURCE OF SUPPLY. FINALLY, YOUR WATER RIGHT MAY BE SUBJECT TO INDIAN RESERVED AND FEDERAL RESERVED WATER RIGHTS.

COMPLETE DETAILS REGARDING THE DNRC PREPARATION OF THIS INTERLOCUTORY DECREE AND RELATED MATERIALS CAN BE REVIEWED AT THE OFFICE LOCATIONS IDENTIFIED IN THE DOCUMENT ENTITLED "NOTICE OF ENTRY OF INTERLOCUTORY DECREE AND NOTICE OF AVAILABILITY."

SEE GENERAL FINDINGS OF FACT AND CONCLUSIONS OF LAW FOR FURTHER EXPLANATION OF YOUR CLAIMED WATER RIGHT. THESE FINDINGS CAN BE FOUND AS INDICATED IN THE DOCUMENT ENTITLED "NOTICE OF ENTRY OF INTERLOCUTORY DECREE AND NOTICE OF AVAILABILITY." IF YOU NEED OBJECTION FORMS, OR HAVE QUESTIONS ABOUT WATER COURT PROCEDURES OR CHANGES TO YOUR RIGHT, YOU CAN CONTACT THE WATER COURT BY CALLING 1-800-624-3270 (WITHIN MONTANA ONLY) OR 1-406-586-4364, OR BY WRITING TO P.O. BOX 1389, BOZEMAN, MT 59771-1389.

**INTERLOCUTORY DECREE
SMITH RIVER
BASIN 41J
ABSTRACT OF WATER RIGHT CLAIM**

IMPORTANT NOTICE

YOUR WATER RIGHT AS SHOWN ON THIS ABSTRACT MAY HAVE CHANGES FROM YOUR WATER RIGHT AS CLAIMED OR AMENDED. AN ASTERISK (*) HAS BEEN PLACED NEXT TO EACH ITEM CHANGED BY THE MONTANA WATER COURT OR BY THE DEPARTMENT OF NATURAL RESOURCES AND CONSERVATION (DNRC) DURING THE PREPARATION OF THIS INTERLOCUTORY DECREE. THESE CHANGES ARE AUTHORIZED BY THE MONTANA SUPREME COURT WATER RIGHT CLAIMS EXAMINATION RULES OR BY ORDER OF THE WATER COURT.

OBJECTIONS MAY BE FILED ACCORDING TO THE PROCEDURES OUTLINED IN THE DOCUMENT ENTITLED "NOTICE OF ENTRY OF INTERLOCUTORY DECREE AND NOTICE OF AVAILABILITY."

Water Right Number: 41J 30135681 STATEMENT OF CLAIM
Version: 1 -- ORIGINAL RIGHT
Status: ACTIVE

Owners: DANA RANCH CO INC
PO BOX 499
LAREDO, TX 78042-0449

Priority Date: APRIL 21, 1898

Type of Historical Right: USE

Purpose (Use): STOCK

***Flow Rate:** A SPECIFIC FLOW RATE HAS NOT BEEN DECREED BECAUSE THIS USE CONSISTS OF STOCK DRINKING DIRECTLY FROM THE SOURCE, OR FROM A DITCH SYSTEM. THE FLOW RATE IS LIMITED TO THE MINIMUM AMOUNT HISTORICALLY NECESSARY TO SUSTAIN THIS PURPOSE.

***Volume:** THIS RIGHT INCLUDES THE AMOUNT OF WATER CONSUMPTIVELY USED FOR STOCKWATERING PURPOSES AT THE RATE OF 30 GALLONS PER DAY PER ANIMAL UNIT. ANIMAL UNITS SHALL BE BASED ON REASONABLE CARRYING CAPACITY AND HISTORICAL USE OF THE AREA SERVICED BY THIS WATER SOURCE.

***Source Name:** SPRING, UNNAMED TRIBUTARY OF ALLEN CREEK
Source Type: SURFACE WATER

Point of Diversion and Means of Diversion:

<u>ID</u>	<u>Govt Lot</u>	<u>Qtr Sec</u>	<u>Sec</u>	<u>Twp</u>	<u>Rge</u>	<u>County</u>
1		NESWSE	18	15N	2E	CASCADE

Period of Diversion: JANUARY 1 TO DECEMBER 31

Diversion Means: LIVESTOCK DIRECT FROM SOURCE

Period of Use: JANUARY 1 TO DECEMBER 31

Place of Use:

<u>ID</u>	<u>Acres</u>	<u>Govt Lot</u>	<u>Qtr Sec</u>	<u>Sec</u>	<u>Twp</u>	<u>Rge</u>	<u>County</u>
1			NESWSE	18	15N	2E	CASCADE

Remarks:

THE FOLLOWING ISSUES WERE IDENTIFIED BY THE DNRC DURING ITS EXAMINATION OF THIS WATER RIGHT CLAIM.

THIS CLAIM NUMBER WAS NOT INCLUDED IN THE BASIN 41J DECREE ISSUED 12/16/2010.

A BETTER UNDERSTANDING OF YOUR CLAIMED WATER RIGHT CAN BE OBTAINED BY COMPARING YOUR RIGHT WITH OTHER CLAIMS IN THE BASIN. FOR EXAMPLE, COMPARE PRIORITY DATES, FLOW RATES, VOLUMES, OR ACRES IRRIGATED. ALSO, YOUR WATER RIGHT MAY BE SUBJECT TO WATER RIGHTS IN ADJOINING SUBBASINS OR BASINS AS WELL AS BEING SUBJECT TO OTHER RIGHTS ON YOUR SOURCE OF SUPPLY. FINALLY, YOUR WATER RIGHT MAY BE SUBJECT TO INDIAN RESERVED AND FEDERAL RESERVED WATER RIGHTS.

COMPLETE DETAILS REGARDING THE DNRC PREPARATION OF THIS INTERLOCUTORY DECREE AND RELATED MATERIALS CAN BE REVIEWED AT THE OFFICE LOCATIONS IDENTIFIED IN THE DOCUMENT ENTITLED "NOTICE OF ENTRY OF INTERLOCUTORY DECREE AND NOTICE OF AVAILABILITY."

SEE GENERAL FINDINGS OF FACT AND CONCLUSIONS OF LAW FOR FURTHER EXPLANATION OF YOUR CLAIMED WATER RIGHT. THESE FINDINGS CAN BE FOUND AS INDICATED IN THE DOCUMENT ENTITLED "NOTICE OF ENTRY OF INTERLOCUTORY DECREE AND NOTICE OF AVAILABILITY." IF YOU NEED OBJECTION FORMS, OR HAVE QUESTIONS ABOUT WATER COURT PROCEDURES OR CHANGES TO YOUR RIGHT, YOU CAN CONTACT THE WATER COURT BY CALLING 1-800-624-3270 (WITHIN MONTANA ONLY) OR 1-406-586-4364, OR BY WRITING TO P.O. BOX 1389, BOZEMAN, MT 59771-1389.

**INTERLOCUTORY DECREE
SMITH RIVER
BASIN 41J
ABSTRACT OF WATER RIGHT CLAIM**

IMPORTANT NOTICE

YOUR WATER RIGHT AS SHOWN ON THIS ABSTRACT MAY HAVE CHANGES FROM YOUR WATER RIGHT AS CLAIMED OR AMENDED. AN ASTERISK (*) HAS BEEN PLACED NEXT TO EACH ITEM CHANGED BY THE MONTANA WATER COURT OR BY THE DEPARTMENT OF NATURAL RESOURCES AND CONSERVATION (DNRC) DURING THE PREPARATION OF THIS INTERLOCUTORY DECREE. THESE CHANGES ARE AUTHORIZED BY THE MONTANA SUPREME COURT WATER RIGHT CLAIMS EXAMINATION RULES OR BY ORDER OF THE WATER COURT.

OBJECTIONS MAY BE FILED ACCORDING TO THE PROCEDURES OUTLINED IN THE DOCUMENT ENTITLED "NOTICE OF ENTRY OF INTERLOCUTORY DECREE AND NOTICE OF AVAILABILITY."

Water Right Number: 41J 30135682 STATEMENT OF CLAIM
Version: 1 -- ORIGINAL RIGHT
Status: ACTIVE

Owners: DANA RANCH CO INC
PO BOX 499
LAREDO, TX 78042-0449

Priority Date: APRIL 21, 1898

Type of Historical Right: USE

Purpose (Use): STOCK

***Flow Rate:** A SPECIFIC FLOW RATE HAS NOT BEEN DECREED BECAUSE THIS USE CONSISTS OF STOCK DRINKING DIRECTLY FROM THE SOURCE, OR FROM A DITCH SYSTEM. THE FLOW RATE IS LIMITED TO THE MINIMUM AMOUNT HISTORICALLY NECESSARY TO SUSTAIN THIS PURPOSE.

***Volume:** THIS RIGHT INCLUDES THE AMOUNT OF WATER CONSUMPTIVELY USED FOR STOCKWATERING PURPOSES AT THE RATE OF 30 GALLONS PER DAY PER ANIMAL UNIT. ANIMAL UNITS SHALL BE BASED ON REASONABLE CARRYING CAPACITY AND HISTORICAL USE OF THE AREA SERVICED BY THIS WATER SOURCE.

***Source Name:** SPRING, UNNAMED TRIBUTARY OF SPRING CREEK
Source Type: SURFACE WATER

***Point of Diversion and Means of Diversion:**

<u>ID</u>	<u>Govt Lot</u>	<u>Qtr Sec</u>	<u>Sec</u>	<u>Twp</u>	<u>Rge</u>	<u>County</u>
1	1	SWNWNW	18	15N	2E	CASCADE

Period of Diversion: JANUARY 1 TO DECEMBER 31

Diversion Means: LIVESTOCK DIRECT FROM SOURCE

Period of Use: JANUARY 1 TO DECEMBER 31

***Place of Use:**

<u>ID</u>	<u>Acres</u>	<u>Govt Lot</u>	<u>Qtr Sec</u>	<u>Sec</u>	<u>Twp</u>	<u>Rge</u>	<u>County</u>
1		1	SWNWNW	18	15N	2E	CASCADE

Remarks:

THE FOLLOWING ISSUES WERE IDENTIFIED BY THE DNRC DURING ITS EXAMINATION OF THIS WATER RIGHT CLAIM.

THIS CLAIM NUMBER WAS NOT INCLUDED IN THE BASIN 41J DECREE ISSUED 12/16/2010.

A BETTER UNDERSTANDING OF YOUR CLAIMED WATER RIGHT CAN BE OBTAINED BY COMPARING YOUR RIGHT WITH OTHER CLAIMS IN THE BASIN. FOR EXAMPLE, COMPARE PRIORITY DATES, FLOW RATES, VOLUMES, OR ACRES IRRIGATED. ALSO, YOUR WATER RIGHT MAY BE SUBJECT TO WATER RIGHTS IN ADJOINING SUBBASINS OR BASINS AS WELL AS BEING SUBJECT TO OTHER RIGHTS ON YOUR SOURCE OF SUPPLY. FINALLY, YOUR WATER RIGHT MAY BE SUBJECT TO INDIAN RESERVED AND FEDERAL RESERVED WATER RIGHTS.

COMPLETE DETAILS REGARDING THE DNRC PREPARATION OF THIS INTERLOCUTORY DECREE AND RELATED MATERIALS CAN BE REVIEWED AT THE OFFICE LOCATIONS IDENTIFIED IN THE DOCUMENT ENTITLED "NOTICE OF ENTRY OF INTERLOCUTORY DECREE AND NOTICE OF AVAILABILITY."

SEE GENERAL FINDINGS OF FACT AND CONCLUSIONS OF LAW FOR FURTHER EXPLANATION OF YOUR CLAIMED WATER RIGHT. THESE FINDINGS CAN BE FOUND AS INDICATED IN THE DOCUMENT ENTITLED "NOTICE OF ENTRY OF INTERLOCUTORY DECREE AND NOTICE OF AVAILABILITY." IF YOU NEED OBJECTION FORMS, OR HAVE QUESTIONS ABOUT WATER COURT PROCEDURES OR CHANGES TO YOUR RIGHT, YOU CAN CONTACT THE WATER COURT BY CALLING 1-800-624-3270 (WITHIN MONTANA ONLY) OR 1-406-586-4364, OR BY WRITING TO P.O. BOX 1389, BOZEMAN, MT 59771-1389.

**INTERLOCUTORY DECREE
SMITH RIVER
BASIN 41J
ABSTRACT OF WATER RIGHT CLAIM**

IMPORTANT NOTICE

YOUR WATER RIGHT AS SHOWN ON THIS ABSTRACT MAY HAVE CHANGES FROM YOUR WATER RIGHT AS CLAIMED OR AMENDED. AN ASTERISK (*) HAS BEEN PLACED NEXT TO EACH ITEM CHANGED BY THE MONTANA WATER COURT OR BY THE DEPARTMENT OF NATURAL RESOURCES AND CONSERVATION (DNRC) DURING THE PREPARATION OF THIS INTERLOCUTORY DECREE. THESE CHANGES ARE AUTHORIZED BY THE MONTANA SUPREME COURT WATER RIGHT CLAIMS EXAMINATION RULES OR BY ORDER OF THE WATER COURT.

OBJECTIONS MAY BE FILED ACCORDING TO THE PROCEDURES OUTLINED IN THE DOCUMENT ENTITLED "NOTICE OF ENTRY OF INTERLOCUTORY DECREE AND NOTICE OF AVAILABILITY."

Water Right Number: 41J 30135683 STATEMENT OF CLAIM
Version: 1 -- ORIGINAL RIGHT
Status: ACTIVE

Owners: DANA RANCH CO INC
PO BOX 499
LAREDO, TX 78042-0449

Priority Date: APRIL 21, 1898

Type of Historical Right: USE

Purpose (Use): STOCK

***Flow Rate:** A SPECIFIC FLOW RATE HAS NOT BEEN DECREED BECAUSE THIS USE CONSISTS OF STOCK DRINKING DIRECTLY FROM THE SOURCE, OR FROM A DITCH SYSTEM. THE FLOW RATE IS LIMITED TO THE MINIMUM AMOUNT HISTORICALLY NECESSARY TO SUSTAIN THIS PURPOSE.

***Volume:** THIS RIGHT INCLUDES THE AMOUNT OF WATER CONSUMPTIVELY USED FOR STOCKWATERING PURPOSES AT THE RATE OF 30 GALLONS PER DAY PER ANIMAL UNIT. ANIMAL UNITS SHALL BE BASED ON REASONABLE CARRYING CAPACITY AND HISTORICAL USE OF THE AREA SERVICED BY THIS WATER SOURCE.

***Source Name:** SPRING, UNNAMED TRIBUTARY OF FOURTEEN CREEK
Source Type: SURFACE WATER

***Point of Diversion and Means of Diversion:**

<u>ID</u>	<u>Govt Lot</u>	<u>Qtr Sec</u>	<u>Sec</u>	<u>Twp</u>	<u>Rge</u>	<u>County</u>
1	1	SWNWNW	18	15N	2E	CASCADE

Period of Diversion: JANUARY 1 TO DECEMBER 31

Diversion Means: LIVESTOCK DIRECT FROM SOURCE

Period of Use: JANUARY 1 TO DECEMBER 31

***Place of Use:**

<u>ID</u>	<u>Acres</u>	<u>Govt Lot</u>	<u>Qtr Sec</u>	<u>Sec</u>	<u>Twp</u>	<u>Rge</u>	<u>County</u>
1		1	SWNWNW	18	15N	2E	CASCADE

Remarks:

THE FOLLOWING ISSUES WERE IDENTIFIED BY THE DNRC DURING ITS EXAMINATION OF THIS WATER RIGHT CLAIM.

THIS CLAIM NUMBER WAS NOT INCLUDED IN THE BASIN 41J DECREE ISSUED 12/16/2010.

A BETTER UNDERSTANDING OF YOUR CLAIMED WATER RIGHT CAN BE OBTAINED BY COMPARING YOUR RIGHT WITH OTHER CLAIMS IN THE BASIN. FOR EXAMPLE, COMPARE PRIORITY DATES, FLOW RATES, VOLUMES, OR ACRES IRRIGATED. ALSO, YOUR WATER RIGHT MAY BE SUBJECT TO WATER RIGHTS IN ADJOINING SUBBASINS OR BASINS AS WELL AS BEING SUBJECT TO OTHER RIGHTS ON YOUR SOURCE OF SUPPLY. FINALLY, YOUR WATER RIGHT MAY BE SUBJECT TO INDIAN RESERVED AND FEDERAL RESERVED WATER RIGHTS.

COMPLETE DETAILS REGARDING THE DNRC PREPARATION OF THIS INTERLOCUTORY DECREE AND RELATED MATERIALS CAN BE REVIEWED AT THE OFFICE LOCATIONS IDENTIFIED IN THE DOCUMENT ENTITLED "NOTICE OF ENTRY OF INTERLOCUTORY DECREE AND NOTICE OF AVAILABILITY."

SEE GENERAL FINDINGS OF FACT AND CONCLUSIONS OF LAW FOR FURTHER EXPLANATION OF YOUR CLAIMED WATER RIGHT. THESE FINDINGS CAN BE FOUND AS INDICATED IN THE DOCUMENT ENTITLED "NOTICE OF ENTRY OF INTERLOCUTORY DECREE AND NOTICE OF AVAILABILITY." IF YOU NEED OBJECTION FORMS, OR HAVE QUESTIONS ABOUT WATER COURT PROCEDURES OR CHANGES TO YOUR RIGHT, YOU CAN CONTACT THE WATER COURT BY CALLING 1-800-624-3270 (WITHIN MONTANA ONLY) OR 1-406-586-4364, OR BY WRITING TO P.O. BOX 1389, BOZEMAN, MT 59771-1389.

**INTERLOCUTORY DECREE
SMITH RIVER
BASIN 41J
ABSTRACT OF WATER RIGHT CLAIM**

IMPORTANT NOTICE

YOUR WATER RIGHT AS SHOWN ON THIS ABSTRACT MAY HAVE CHANGES FROM YOUR WATER RIGHT AS CLAIMED OR AMENDED. AN ASTERISK (*) HAS BEEN PLACED NEXT TO EACH ITEM CHANGED BY THE MONTANA WATER COURT OR BY THE DEPARTMENT OF NATURAL RESOURCES AND CONSERVATION (DNRC) DURING THE PREPARATION OF THIS INTERLOCUTORY DECREE. THESE CHANGES ARE AUTHORIZED BY THE MONTANA SUPREME COURT WATER RIGHT CLAIMS EXAMINATION RULES OR BY ORDER OF THE WATER COURT.

OBJECTIONS MAY BE FILED ACCORDING TO THE PROCEDURES OUTLINED IN THE DOCUMENT ENTITLED "NOTICE OF ENTRY OF INTERLOCUTORY DECREE AND NOTICE OF AVAILABILITY."

Water Right Number: 41J 30135716 STATEMENT OF CLAIM
Version: 1 -- ORIGINAL RIGHT
Status: ACTIVE

Owners: DANA RANCH CO INC
PO BOX 499
LAREDO, TX 78042-0449

Priority Date: APRIL 21, 1898

Type of Historical Right: USE

Purpose (Use): STOCK

***Flow Rate:** A SPECIFIC FLOW RATE HAS NOT BEEN DECREED BECAUSE THIS USE CONSISTS OF STOCK DRINKING DIRECTLY FROM THE SOURCE, OR FROM A DITCH SYSTEM. THE FLOW RATE IS LIMITED TO THE MINIMUM AMOUNT HISTORICALLY NECESSARY TO SUSTAIN THIS PURPOSE.

***Volume:** THIS RIGHT INCLUDES THE AMOUNT OF WATER CONSUMPTIVELY USED FOR STOCKWATERING PURPOSES AT THE RATE OF 30 GALLONS PER DAY PER ANIMAL UNIT. ANIMAL UNITS SHALL BE BASED ON REASONABLE CARRYING CAPACITY AND HISTORICAL USE OF THE AREA SERVICED BY THIS WATER SOURCE.

***Source Name:** SPRING, UNNAMED TRIBUTARY OF SPRING CREEK
Source Type: SURFACE WATER

***Point of Diversion and Means of Diversion:**

<u>ID</u>	<u>Govt Lot</u>	<u>Qtr Sec</u>	<u>Sec</u>	<u>Twp</u>	<u>Rge</u>	<u>County</u>
1	1	SWNWNW	18	15N	2E	CASCADE

Period of Diversion: JANUARY 1 TO DECEMBER 31

Diversion Means: LIVESTOCK DIRECT FROM SOURCE

Period of Use: JANUARY 1 TO DECEMBER 31

***Place of Use:**

<u>ID</u>	<u>Acres</u>	<u>Govt Lot</u>	<u>Qtr Sec</u>	<u>Sec</u>	<u>Twp</u>	<u>Rge</u>	<u>County</u>
1		1	SWNWNW	18	15N	2E	CASCADE

Remarks:

THE FOLLOWING ISSUES WERE IDENTIFIED BY THE DNRC DURING ITS EXAMINATION OF THIS WATER RIGHT CLAIM.

THIS CLAIM NUMBER WAS NOT INCLUDED IN THE BASIN 41J DECREE ISSUED 12/16/2010.

A BETTER UNDERSTANDING OF YOUR CLAIMED WATER RIGHT CAN BE OBTAINED BY COMPARING YOUR RIGHT WITH OTHER CLAIMS IN THE BASIN. FOR EXAMPLE, COMPARE PRIORITY DATES, FLOW RATES, VOLUMES, OR ACRES IRRIGATED. ALSO, YOUR WATER RIGHT MAY BE SUBJECT TO WATER RIGHTS IN ADJOINING SUBBASINS OR BASINS AS WELL AS BEING SUBJECT TO OTHER RIGHTS ON YOUR SOURCE OF SUPPLY. FINALLY, YOUR WATER RIGHT MAY BE SUBJECT TO INDIAN RESERVED AND FEDERAL RESERVED WATER RIGHTS.

COMPLETE DETAILS REGARDING THE DNRC PREPARATION OF THIS INTERLOCUTORY DECREE AND RELATED MATERIALS CAN BE REVIEWED AT THE OFFICE LOCATIONS IDENTIFIED IN THE DOCUMENT ENTITLED "NOTICE OF ENTRY OF INTERLOCUTORY DECREE AND NOTICE OF AVAILABILITY."

SEE GENERAL FINDINGS OF FACT AND CONCLUSIONS OF LAW FOR FURTHER EXPLANATION OF YOUR CLAIMED WATER RIGHT. THESE FINDINGS CAN BE FOUND AS INDICATED IN THE DOCUMENT ENTITLED "NOTICE OF ENTRY OF INTERLOCUTORY DECREE AND NOTICE OF AVAILABILITY." IF YOU NEED OBJECTION FORMS, OR HAVE QUESTIONS ABOUT WATER COURT PROCEDURES OR CHANGES TO YOUR RIGHT, YOU CAN CONTACT THE WATER COURT BY CALLING 1-800-624-3270 (WITHIN MONTANA ONLY) OR 1-406-586-4364, OR BY WRITING TO P.O. BOX 1389, BOZEMAN, MT 59771-1389.

**INTERLOCUTORY DECREE
SMITH RIVER
BASIN 41J
ABSTRACT OF WATER RIGHT CLAIM**

IMPORTANT NOTICE

YOUR WATER RIGHT AS SHOWN ON THIS ABSTRACT MAY HAVE CHANGES FROM YOUR WATER RIGHT AS CLAIMED OR AMENDED. AN ASTERISK (*) HAS BEEN PLACED NEXT TO EACH ITEM CHANGED BY THE MONTANA WATER COURT OR BY THE DEPARTMENT OF NATURAL RESOURCES AND CONSERVATION (DNRC) DURING THE PREPARATION OF THIS INTERLOCUTORY DECREE. THESE CHANGES ARE AUTHORIZED BY THE MONTANA SUPREME COURT WATER RIGHT CLAIMS EXAMINATION RULES OR BY ORDER OF THE WATER COURT.

OBJECTIONS MAY BE FILED ACCORDING TO THE PROCEDURES OUTLINED IN THE DOCUMENT ENTITLED "NOTICE OF ENTRY OF INTERLOCUTORY DECREE AND NOTICE OF AVAILABILITY."

Water Right Number: 41J 30135718 STATEMENT OF CLAIM
Version: 1 -- ORIGINAL RIGHT
Status: ACTIVE

Owners: DANA RANCH CO INC
PO BOX 499
LAREDO, TX 78042-0449

Priority Date: APRIL 21, 1898

Type of Historical Right: USE

Purpose (Use): STOCK

***Flow Rate:** A SPECIFIC FLOW RATE HAS NOT BEEN DECREED BECAUSE THIS USE CONSISTS OF STOCK DRINKING DIRECTLY FROM THE SOURCE, OR FROM A DITCH SYSTEM. THE FLOW RATE IS LIMITED TO THE MINIMUM AMOUNT HISTORICALLY NECESSARY TO SUSTAIN THIS PURPOSE.

***Volume:** THIS RIGHT INCLUDES THE AMOUNT OF WATER CONSUMPTIVELY USED FOR STOCKWATERING PURPOSES AT THE RATE OF 30 GALLONS PER DAY PER ANIMAL UNIT. ANIMAL UNITS SHALL BE BASED ON REASONABLE CARRYING CAPACITY AND HISTORICAL USE OF THE AREA SERVICED BY THIS WATER SOURCE.

***Source Name:** SPRING, UNNAMED TRIBUTARY OF HOUND CREEK
Source Type: SURFACE WATER

Point of Diversion and Means of Diversion:

<u>ID</u>	<u>Govt Lot</u>	<u>Qtr Sec</u>	<u>Sec</u>	<u>Twp</u>	<u>Rge</u>	<u>County</u>
1		NESWSE	20	15N	2E	CASCADE

Period of Diversion: JANUARY 1 TO DECEMBER 31

Diversion Means: LIVESTOCK DIRECT FROM SOURCE

Period of Use: JANUARY 1 TO DECEMBER 31

Place of Use:

<u>ID</u>	<u>Acres</u>	<u>Govt Lot</u>	<u>Qtr Sec</u>	<u>Sec</u>	<u>Twp</u>	<u>Rge</u>	<u>County</u>
1			NESWSE	20	15N	2E	CASCADE

Remarks:

THE FOLLOWING ISSUES WERE IDENTIFIED BY THE DNRC DURING ITS EXAMINATION OF THIS WATER RIGHT CLAIM.

THIS CLAIM NUMBER WAS NOT INCLUDED IN THE BASIN 41J DECREE ISSUED 12/16/2010.

A BETTER UNDERSTANDING OF YOUR CLAIMED WATER RIGHT CAN BE OBTAINED BY COMPARING YOUR RIGHT WITH OTHER CLAIMS IN THE BASIN. FOR EXAMPLE, COMPARE PRIORITY DATES, FLOW RATES, VOLUMES, OR ACRES IRRIGATED. ALSO, YOUR WATER RIGHT MAY BE SUBJECT TO WATER RIGHTS IN ADJOINING SUBBASINS OR BASINS AS WELL AS BEING SUBJECT TO OTHER RIGHTS ON YOUR SOURCE OF SUPPLY. FINALLY, YOUR WATER RIGHT MAY BE SUBJECT TO INDIAN RESERVED AND FEDERAL RESERVED WATER RIGHTS.

COMPLETE DETAILS REGARDING THE DNRC PREPARATION OF THIS INTERLOCUTORY DECREE AND RELATED MATERIALS CAN BE REVIEWED AT THE OFFICE LOCATIONS IDENTIFIED IN THE DOCUMENT ENTITLED "NOTICE OF ENTRY OF INTERLOCUTORY DECREE AND NOTICE OF AVAILABILITY."

SEE GENERAL FINDINGS OF FACT AND CONCLUSIONS OF LAW FOR FURTHER EXPLANATION OF YOUR CLAIMED WATER RIGHT. THESE FINDINGS CAN BE FOUND AS INDICATED IN THE DOCUMENT ENTITLED "NOTICE OF ENTRY OF INTERLOCUTORY DECREE AND NOTICE OF AVAILABILITY." IF YOU NEED OBJECTION FORMS, OR HAVE QUESTIONS ABOUT WATER COURT PROCEDURES OR CHANGES TO YOUR RIGHT, YOU CAN CONTACT THE WATER COURT BY CALLING 1-800-624-3270 (WITHIN MONTANA ONLY) OR 1-406-586-4364, OR BY WRITING TO P.O. BOX 1389, BOZEMAN, MT 59771-1389.

**INTERLOCUTORY DECREE
SMITH RIVER
BASIN 41J
ABSTRACT OF WATER RIGHT CLAIM**

IMPORTANT NOTICE

YOUR WATER RIGHT AS SHOWN ON THIS ABSTRACT MAY HAVE CHANGES FROM YOUR WATER RIGHT AS CLAIMED OR AMENDED. AN ASTERISK (*) HAS BEEN PLACED NEXT TO EACH ITEM CHANGED BY THE MONTANA WATER COURT OR BY THE DEPARTMENT OF NATURAL RESOURCES AND CONSERVATION (DNRC) DURING THE PREPARATION OF THIS INTERLOCUTORY DECREE. THESE CHANGES ARE AUTHORIZED BY THE MONTANA SUPREME COURT WATER RIGHT CLAIMS EXAMINATION RULES OR BY ORDER OF THE WATER COURT.

OBJECTIONS MAY BE FILED ACCORDING TO THE PROCEDURES OUTLINED IN THE DOCUMENT ENTITLED "NOTICE OF ENTRY OF INTERLOCUTORY DECREE AND NOTICE OF AVAILABILITY."

Water Right Number: 41J 30135721 STATEMENT OF CLAIM
Version: 1 -- ORIGINAL RIGHT
Status: ACTIVE

Owners: DANA RANCH CO INC
PO BOX 499
LAREDO, TX 78042-0449

Priority Date: APRIL 21, 1898

Type of Historical Right: USE

Purpose (Use): STOCK

***Flow Rate:** A SPECIFIC FLOW RATE HAS NOT BEEN DECREED BECAUSE THIS USE CONSISTS OF STOCK DRINKING DIRECTLY FROM THE SOURCE, OR FROM A DITCH SYSTEM. THE FLOW RATE IS LIMITED TO THE MINIMUM AMOUNT HISTORICALLY NECESSARY TO SUSTAIN THIS PURPOSE.

***Volume:** THIS RIGHT INCLUDES THE AMOUNT OF WATER CONSUMPTIVELY USED FOR STOCKWATERING PURPOSES AT THE RATE OF 30 GALLONS PER DAY PER ANIMAL UNIT. ANIMAL UNITS SHALL BE BASED ON REASONABLE CARRYING CAPACITY AND HISTORICAL USE OF THE AREA SERVICED BY THIS WATER SOURCE.

***Source Name:** SPRING, UNNAMED TRIBUTARY OF HOUND CREEK

Source Type: SURFACE WATER

Point of Diversion and Means of Diversion:

<u>ID</u>	<u>Govt Lot</u>	<u>Qtr Sec</u>	<u>Sec</u>	<u>Twp</u>	<u>Rge</u>	<u>County</u>
1		SWNWSE	20	15N	2E	CASCADE

Period of Diversion: JANUARY 1 TO DECEMBER 31

Diversion Means: LIVESTOCK DIRECT FROM SOURCE

Period of Use: JANUARY 1 TO DECEMBER 31

Place of Use:

<u>ID</u>	<u>Acres</u>	<u>Govt Lot</u>	<u>Qtr Sec</u>	<u>Sec</u>	<u>Twp</u>	<u>Rge</u>	<u>County</u>
1			SWNWSE	20	15N	2E	CASCADE

Remarks:

THE FOLLOWING ISSUES WERE IDENTIFIED BY THE DNRC DURING ITS EXAMINATION OF THIS WATER RIGHT CLAIM.

THIS CLAIM NUMBER WAS NOT INCLUDED IN THE BASIN 41J DECREE ISSUED 12/16/2010.

A BETTER UNDERSTANDING OF YOUR CLAIMED WATER RIGHT CAN BE OBTAINED BY COMPARING YOUR RIGHT WITH OTHER CLAIMS IN THE BASIN. FOR EXAMPLE, COMPARE PRIORITY DATES, FLOW RATES, VOLUMES, OR ACRES IRRIGATED. ALSO, YOUR WATER RIGHT MAY BE SUBJECT TO WATER RIGHTS IN ADJOINING SUBBASINS OR BASINS AS WELL AS BEING SUBJECT TO OTHER RIGHTS ON YOUR SOURCE OF SUPPLY. FINALLY, YOUR WATER RIGHT MAY BE SUBJECT TO INDIAN RESERVED AND FEDERAL RESERVED WATER RIGHTS.

COMPLETE DETAILS REGARDING THE DNRC PREPARATION OF THIS INTERLOCUTORY DECREE AND RELATED MATERIALS CAN BE REVIEWED AT THE OFFICE LOCATIONS IDENTIFIED IN THE DOCUMENT ENTITLED "NOTICE OF ENTRY OF INTERLOCUTORY DECREE AND NOTICE OF AVAILABILITY."

SEE GENERAL FINDINGS OF FACT AND CONCLUSIONS OF LAW FOR FURTHER EXPLANATION OF YOUR CLAIMED WATER RIGHT. THESE FINDINGS CAN BE FOUND AS INDICATED IN THE DOCUMENT ENTITLED "NOTICE OF ENTRY OF INTERLOCUTORY DECREE AND NOTICE OF AVAILABILITY." IF YOU NEED OBJECTION FORMS, OR HAVE QUESTIONS ABOUT WATER COURT PROCEDURES OR CHANGES TO YOUR RIGHT, YOU CAN CONTACT THE WATER COURT BY CALLING 1-800-624-3270 (WITHIN MONTANA ONLY) OR 1-406-586-4364, OR BY WRITING TO P.O. BOX 1389, BOZEMAN, MT 59771-1389.

**INTERLOCUTORY DECREE
SMITH RIVER
BASIN 41J
ABSTRACT OF WATER RIGHT CLAIM**

IMPORTANT NOTICE

YOUR WATER RIGHT AS SHOWN ON THIS ABSTRACT MAY HAVE CHANGES FROM YOUR WATER RIGHT AS CLAIMED OR AMENDED. AN ASTERISK (*) HAS BEEN PLACED NEXT TO EACH ITEM CHANGED BY THE MONTANA WATER COURT OR BY THE DEPARTMENT OF NATURAL RESOURCES AND CONSERVATION (DNRC) DURING THE PREPARATION OF THIS INTERLOCUTORY DECREE. THESE CHANGES ARE AUTHORIZED BY THE MONTANA SUPREME COURT WATER RIGHT CLAIMS EXAMINATION RULES OR BY ORDER OF THE WATER COURT.

OBJECTIONS MAY BE FILED ACCORDING TO THE PROCEDURES OUTLINED IN THE DOCUMENT ENTITLED "NOTICE OF ENTRY OF INTERLOCUTORY DECREE AND NOTICE OF AVAILABILITY."

Water Right Number: 41J 30135723 STATEMENT OF CLAIM
Version: 1 -- ORIGINAL RIGHT
Status: ACTIVE

Owners: DANA RANCH CO INC
PO BOX 499
LAREDO, TX 78042-0449

Priority Date: APRIL 21, 1898

Type of Historical Right: USE

Purpose (Use): STOCK

***Flow Rate:** A SPECIFIC FLOW RATE HAS NOT BEEN DECREED BECAUSE THIS USE CONSISTS OF STOCK DRINKING DIRECTLY FROM THE SOURCE, OR FROM A DITCH SYSTEM. THE FLOW RATE IS LIMITED TO THE MINIMUM AMOUNT HISTORICALLY NECESSARY TO SUSTAIN THIS PURPOSE.

***Volume:** THIS RIGHT INCLUDES THE AMOUNT OF WATER CONSUMPTIVELY USED FOR STOCKWATERING PURPOSES AT THE RATE OF 30 GALLONS PER DAY PER ANIMAL UNIT. ANIMAL UNITS SHALL BE BASED ON REASONABLE CARRYING CAPACITY AND HISTORICAL USE OF THE AREA SERVICED BY THIS WATER SOURCE.

***Source Name:** SPRING, UNNAMED TRIBUTARY OF GOVERNMENT CREEK
Source Type: SURFACE WATER

Point of Diversion and Means of Diversion:

<u>ID</u>	<u>Govt Lot</u>	<u>Qtr Sec</u>	<u>Sec</u>	<u>Twp</u>	<u>Rge</u>	<u>County</u>
1		SENE	21	15N	2E	CASCADE

Period of Diversion: JANUARY 1 TO DECEMBER 31

Diversion Means: LIVESTOCK DIRECT FROM SOURCE

Period of Use: JANUARY 1 TO DECEMBER 31

Place of Use:

<u>ID</u>	<u>Acres</u>	<u>Govt Lot</u>	<u>Qtr Sec</u>	<u>Sec</u>	<u>Twp</u>	<u>Rge</u>	<u>County</u>
1			SENE	21	15N	2E	CASCADE

Remarks:

THE FOLLOWING ISSUES WERE IDENTIFIED BY THE DNRC DURING ITS EXAMINATION OF THIS WATER RIGHT CLAIM.

THIS CLAIM NUMBER WAS NOT INCLUDED IN THE BASIN 41J DECREE ISSUED 12/16/2010.

A BETTER UNDERSTANDING OF YOUR CLAIMED WATER RIGHT CAN BE OBTAINED BY COMPARING YOUR RIGHT WITH OTHER CLAIMS IN THE BASIN. FOR EXAMPLE, COMPARE PRIORITY DATES, FLOW RATES, VOLUMES, OR ACRES IRRIGATED. ALSO, YOUR WATER RIGHT MAY BE SUBJECT TO WATER RIGHTS IN ADJOINING SUBBASINS OR BASINS AS WELL AS BEING SUBJECT TO OTHER RIGHTS ON YOUR SOURCE OF SUPPLY. FINALLY, YOUR WATER RIGHT MAY BE SUBJECT TO INDIAN RESERVED AND FEDERAL RESERVED WATER RIGHTS.

COMPLETE DETAILS REGARDING THE DNRC PREPARATION OF THIS INTERLOCUTORY DECREE AND RELATED MATERIALS CAN BE REVIEWED AT THE OFFICE LOCATIONS IDENTIFIED IN THE DOCUMENT ENTITLED "NOTICE OF ENTRY OF INTERLOCUTORY DECREE AND NOTICE OF AVAILABILITY."

SEE GENERAL FINDINGS OF FACT AND CONCLUSIONS OF LAW FOR FURTHER EXPLANATION OF YOUR CLAIMED WATER RIGHT. THESE FINDINGS CAN BE FOUND AS INDICATED IN THE DOCUMENT ENTITLED "NOTICE OF ENTRY OF INTERLOCUTORY DECREE AND NOTICE OF AVAILABILITY." IF YOU NEED OBJECTION FORMS, OR HAVE QUESTIONS ABOUT WATER COURT PROCEDURES OR CHANGES TO YOUR RIGHT, YOU CAN CONTACT THE WATER COURT BY CALLING 1-800-624-3270 (WITHIN MONTANA ONLY) OR 1-406-586-4364, OR BY WRITING TO P.O. BOX 1389, BOZEMAN, MT 59771-1389.

**INTERLOCUTORY DECREE
SMITH RIVER
BASIN 41J
ABSTRACT OF WATER RIGHT CLAIM**

IMPORTANT NOTICE

YOUR WATER RIGHT AS SHOWN ON THIS ABSTRACT MAY HAVE CHANGES FROM YOUR WATER RIGHT AS CLAIMED OR AMENDED. AN ASTERISK (*) HAS BEEN PLACED NEXT TO EACH ITEM CHANGED BY THE MONTANA WATER COURT OR BY THE DEPARTMENT OF NATURAL RESOURCES AND CONSERVATION (DNRC) DURING THE PREPARATION OF THIS INTERLOCUTORY DECREE. THESE CHANGES ARE AUTHORIZED BY THE MONTANA SUPREME COURT WATER RIGHT CLAIMS EXAMINATION RULES OR BY ORDER OF THE WATER COURT.

OBJECTIONS MAY BE FILED ACCORDING TO THE PROCEDURES OUTLINED IN THE DOCUMENT ENTITLED "NOTICE OF ENTRY OF INTERLOCUTORY DECREE AND NOTICE OF AVAILABILITY."

Water Right Number: 41J 30135725 STATEMENT OF CLAIM
Version: 1 -- ORIGINAL RIGHT
Status: ACTIVE

Owners: DANA RANCH CO INC
PO BOX 499
LAREDO, TX 78042-0449

Priority Date: APRIL 21, 1898

Type of Historical Right: USE

Purpose (Use): STOCK

***Flow Rate:** A SPECIFIC FLOW RATE HAS NOT BEEN DECREED BECAUSE THIS USE CONSISTS OF STOCK DRINKING DIRECTLY FROM THE SOURCE, OR FROM A DITCH SYSTEM. THE FLOW RATE IS LIMITED TO THE MINIMUM AMOUNT HISTORICALLY NECESSARY TO SUSTAIN THIS PURPOSE.

***Volume:** THIS RIGHT INCLUDES THE AMOUNT OF WATER CONSUMPTIVELY USED FOR STOCKWATERING PURPOSES AT THE RATE OF 30 GALLONS PER DAY PER ANIMAL UNIT. ANIMAL UNITS SHALL BE BASED ON REASONABLE CARRYING CAPACITY AND HISTORICAL USE OF THE AREA SERVICED BY THIS WATER SOURCE.

***Source Name:** SPRING, UNNAMED TRIBUTARY OF GOVERNMENT CREEK
Source Type: SURFACE WATER

Point of Diversion and Means of Diversion:

<u>ID</u>	<u>Govt Lot</u>	<u>Qtr Sec</u>	<u>Sec</u>	<u>Twp</u>	<u>Rge</u>	<u>County</u>
1		NENESE	21	15N	2E	CASCADE

Period of Diversion: JANUARY 1 TO DECEMBER 31

Diversion Means: LIVESTOCK DIRECT FROM SOURCE

Period of Use: JANUARY 1 TO DECEMBER 31

Place of Use:

<u>ID</u>	<u>Acres</u>	<u>Govt Lot</u>	<u>Qtr Sec</u>	<u>Sec</u>	<u>Twp</u>	<u>Rge</u>	<u>County</u>
1			NENESE	21	15N	2E	CASCADE

Remarks:

THE FOLLOWING ISSUES WERE IDENTIFIED BY THE DNRC DURING ITS EXAMINATION OF THIS WATER RIGHT CLAIM.

THIS CLAIM NUMBER WAS NOT INCLUDED IN THE BASIN 41J DECREE ISSUED 12/16/2010.

A BETTER UNDERSTANDING OF YOUR CLAIMED WATER RIGHT CAN BE OBTAINED BY COMPARING YOUR RIGHT WITH OTHER CLAIMS IN THE BASIN. FOR EXAMPLE, COMPARE PRIORITY DATES, FLOW RATES, VOLUMES, OR ACRES IRRIGATED. ALSO, YOUR WATER RIGHT MAY BE SUBJECT TO WATER RIGHTS IN ADJOINING SUBBASINS OR BASINS AS WELL AS BEING SUBJECT TO OTHER RIGHTS ON YOUR SOURCE OF SUPPLY. FINALLY, YOUR WATER RIGHT MAY BE SUBJECT TO INDIAN RESERVED AND FEDERAL RESERVED WATER RIGHTS.

COMPLETE DETAILS REGARDING THE DNRC PREPARATION OF THIS INTERLOCUTORY DECREE AND RELATED MATERIALS CAN BE REVIEWED AT THE OFFICE LOCATIONS IDENTIFIED IN THE DOCUMENT ENTITLED "NOTICE OF ENTRY OF INTERLOCUTORY DECREE AND NOTICE OF AVAILABILITY."

SEE GENERAL FINDINGS OF FACT AND CONCLUSIONS OF LAW FOR FURTHER EXPLANATION OF YOUR CLAIMED WATER RIGHT. THESE FINDINGS CAN BE FOUND AS INDICATED IN THE DOCUMENT ENTITLED "NOTICE OF ENTRY OF INTERLOCUTORY DECREE AND NOTICE OF AVAILABILITY." IF YOU NEED OBJECTION FORMS, OR HAVE QUESTIONS ABOUT WATER COURT PROCEDURES OR CHANGES TO YOUR RIGHT, YOU CAN CONTACT THE WATER COURT BY CALLING 1-800-624-3270 (WITHIN MONTANA ONLY) OR 1-406-586-4364, OR BY WRITING TO P.O. BOX 1389, BOZEMAN, MT 59771-1389.

**INTERLOCUTORY DECREE
SMITH RIVER
BASIN 41J
ABSTRACT OF WATER RIGHT CLAIM**

IMPORTANT NOTICE

YOUR WATER RIGHT AS SHOWN ON THIS ABSTRACT MAY HAVE CHANGES FROM YOUR WATER RIGHT AS CLAIMED OR AMENDED. AN ASTERISK (*) HAS BEEN PLACED NEXT TO EACH ITEM CHANGED BY THE MONTANA WATER COURT OR BY THE DEPARTMENT OF NATURAL RESOURCES AND CONSERVATION (DNRC) DURING THE PREPARATION OF THIS INTERLOCUTORY DECREE. THESE CHANGES ARE AUTHORIZED BY THE MONTANA SUPREME COURT WATER RIGHT CLAIMS EXAMINATION RULES OR BY ORDER OF THE WATER COURT.

OBJECTIONS MAY BE FILED ACCORDING TO THE PROCEDURES OUTLINED IN THE DOCUMENT ENTITLED "NOTICE OF ENTRY OF INTERLOCUTORY DECREE AND NOTICE OF AVAILABILITY."

Water Right Number: 41J 30135727 STATEMENT OF CLAIM
Version: 1 -- ORIGINAL RIGHT
Status: ACTIVE

Owners: DANA RANCH CO INC
PO BOX 499
LAREDO, TX 78042-0449

Priority Date: APRIL 21, 1898

Type of Historical Right: USE

Purpose (Use): STOCK

***Flow Rate:** A SPECIFIC FLOW RATE HAS NOT BEEN DECREED BECAUSE THIS USE CONSISTS OF STOCK DRINKING DIRECTLY FROM THE SOURCE, OR FROM A DITCH SYSTEM. THE FLOW RATE IS LIMITED TO THE MINIMUM AMOUNT HISTORICALLY NECESSARY TO SUSTAIN THIS PURPOSE.

***Volume:** THIS RIGHT INCLUDES THE AMOUNT OF WATER CONSUMPTIVELY USED FOR STOCKWATERING PURPOSES AT THE RATE OF 30 GALLONS PER DAY PER ANIMAL UNIT. ANIMAL UNITS SHALL BE BASED ON REASONABLE CARRYING CAPACITY AND HISTORICAL USE OF THE AREA SERVICED BY THIS WATER SOURCE.

***Source Name:** SPRING, UNNAMED TRIBUTARY OF HOUND CREEK

Source Type: SURFACE WATER

Point of Diversion and Means of Diversion:

<u>ID</u>	<u>Govt Lot</u>	<u>Qtr Sec</u>	<u>Sec</u>	<u>Twp</u>	<u>Rge</u>	<u>County</u>
1		NWSWNE	21	15N	2E	CASCADE

Period of Diversion: JANUARY 1 TO DECEMBER 31

Diversion Means: LIVESTOCK DIRECT FROM SOURCE

Period of Use: JANUARY 1 TO DECEMBER 31

Place of Use:

<u>ID</u>	<u>Acres</u>	<u>Govt Lot</u>	<u>Qtr Sec</u>	<u>Sec</u>	<u>Twp</u>	<u>Rge</u>	<u>County</u>
1			NWSWNE	21	15N	2E	CASCADE

Remarks:

THE FOLLOWING ISSUES WERE IDENTIFIED BY THE DNRC DURING ITS EXAMINATION OF THIS WATER RIGHT CLAIM.

THIS CLAIM NUMBER WAS NOT INCLUDED IN THE BASIN 41J DECREE ISSUED 12/16/2010.

A BETTER UNDERSTANDING OF YOUR CLAIMED WATER RIGHT CAN BE OBTAINED BY COMPARING YOUR RIGHT WITH OTHER CLAIMS IN THE BASIN. FOR EXAMPLE, COMPARE PRIORITY DATES, FLOW RATES, VOLUMES, OR ACRES IRRIGATED. ALSO, YOUR WATER RIGHT MAY BE SUBJECT TO WATER RIGHTS IN ADJOINING SUBBASINS OR BASINS AS WELL AS BEING SUBJECT TO OTHER RIGHTS ON YOUR SOURCE OF SUPPLY. FINALLY, YOUR WATER RIGHT MAY BE SUBJECT TO INDIAN RESERVED AND FEDERAL RESERVED WATER RIGHTS.

COMPLETE DETAILS REGARDING THE DNRC PREPARATION OF THIS INTERLOCUTORY DECREE AND RELATED MATERIALS CAN BE REVIEWED AT THE OFFICE LOCATIONS IDENTIFIED IN THE DOCUMENT ENTITLED "NOTICE OF ENTRY OF INTERLOCUTORY DECREE AND NOTICE OF AVAILABILITY."

SEE GENERAL FINDINGS OF FACT AND CONCLUSIONS OF LAW FOR FURTHER EXPLANATION OF YOUR CLAIMED WATER RIGHT. THESE FINDINGS CAN BE FOUND AS INDICATED IN THE DOCUMENT ENTITLED "NOTICE OF ENTRY OF INTERLOCUTORY DECREE AND NOTICE OF AVAILABILITY." IF YOU NEED OBJECTION FORMS, OR HAVE QUESTIONS ABOUT WATER COURT PROCEDURES OR CHANGES TO YOUR RIGHT, YOU CAN CONTACT THE WATER COURT BY CALLING 1-800-624-3270 (WITHIN MONTANA ONLY) OR 1-406-586-4364, OR BY WRITING TO P.O. BOX 1389, BOZEMAN, MT 59771-1389.

**INTERLOCUTORY DECREE
SMITH RIVER
BASIN 41J
ABSTRACT OF WATER RIGHT CLAIM**

IMPORTANT NOTICE

YOUR WATER RIGHT AS SHOWN ON THIS ABSTRACT MAY HAVE CHANGES FROM YOUR WATER RIGHT AS CLAIMED OR AMENDED. AN ASTERISK (*) HAS BEEN PLACED NEXT TO EACH ITEM CHANGED BY THE MONTANA WATER COURT OR BY THE DEPARTMENT OF NATURAL RESOURCES AND CONSERVATION (DNRC) DURING THE PREPARATION OF THIS INTERLOCUTORY DECREE. THESE CHANGES ARE AUTHORIZED BY THE MONTANA SUPREME COURT WATER RIGHT CLAIMS EXAMINATION RULES OR BY ORDER OF THE WATER COURT.

OBJECTIONS MAY BE FILED ACCORDING TO THE PROCEDURES OUTLINED IN THE DOCUMENT ENTITLED "NOTICE OF ENTRY OF INTERLOCUTORY DECREE AND NOTICE OF AVAILABILITY."

Water Right Number: 41J 30135729 STATEMENT OF CLAIM
Version: 1 -- ORIGINAL RIGHT
Status: ACTIVE

Owners: DANA RANCH CO INC
PO BOX 499
LAREDO, TX 78042-0449

Priority Date: APRIL 21, 1898

Type of Historical Right: USE

Purpose (Use): STOCK

***Flow Rate:** A SPECIFIC FLOW RATE HAS NOT BEEN DECREED BECAUSE THIS USE CONSISTS OF STOCK DRINKING DIRECTLY FROM THE SOURCE, OR FROM A DITCH SYSTEM. THE FLOW RATE IS LIMITED TO THE MINIMUM AMOUNT HISTORICALLY NECESSARY TO SUSTAIN THIS PURPOSE.

***Volume:** THIS RIGHT INCLUDES THE AMOUNT OF WATER CONSUMPTIVELY USED FOR STOCKWATERING PURPOSES AT THE RATE OF 30 GALLONS PER DAY PER ANIMAL UNIT. ANIMAL UNITS SHALL BE BASED ON REASONABLE CARRYING CAPACITY AND HISTORICAL USE OF THE AREA SERVICED BY THIS WATER SOURCE.

***Source Name:** SPRING, UNNAMED TRIBUTARY OF GOVERNMENT CREEK, EAST FORK
Source Type: SURFACE WATER

Point of Diversion and Means of Diversion:

<u>ID</u>	<u>Govt Lot</u>	<u>Qtr Sec</u>	<u>Sec</u>	<u>Twp</u>	<u>Rge</u>	<u>County</u>
1		SENWSE	23	15N	2E	CASCADE

Period of Diversion: JANUARY 1 TO DECEMBER 31

Diversion Means: LIVESTOCK DIRECT FROM SOURCE

Period of Use: JANUARY 1 TO DECEMBER 31

Place of Use:

<u>ID</u>	<u>Acres</u>	<u>Govt Lot</u>	<u>Qtr Sec</u>	<u>Sec</u>	<u>Twp</u>	<u>Rge</u>	<u>County</u>
1			SENWSE	23	15N	2E	CASCADE

Remarks:

THE FOLLOWING ISSUES WERE IDENTIFIED BY THE DNRC DURING ITS EXAMINATION OF THIS WATER RIGHT CLAIM.

THIS CLAIM NUMBER WAS NOT INCLUDED IN THE BASIN 41J DECREE ISSUED 12/16/2010.

A BETTER UNDERSTANDING OF YOUR CLAIMED WATER RIGHT CAN BE OBTAINED BY COMPARING YOUR RIGHT WITH OTHER CLAIMS IN THE BASIN. FOR EXAMPLE, COMPARE PRIORITY DATES, FLOW RATES, VOLUMES, OR ACRES IRRIGATED. ALSO, YOUR WATER RIGHT MAY BE SUBJECT TO WATER RIGHTS IN ADJOINING SUBBASINS OR BASINS AS WELL AS BEING SUBJECT TO OTHER RIGHTS ON YOUR SOURCE OF SUPPLY. FINALLY, YOUR WATER RIGHT MAY BE SUBJECT TO INDIAN RESERVED AND FEDERAL RESERVED WATER RIGHTS.

COMPLETE DETAILS REGARDING THE DNRC PREPARATION OF THIS INTERLOCUTORY DECREE AND RELATED MATERIALS CAN BE REVIEWED AT THE OFFICE LOCATIONS IDENTIFIED IN THE DOCUMENT ENTITLED "NOTICE OF ENTRY OF INTERLOCUTORY DECREE AND NOTICE OF AVAILABILITY."

SEE GENERAL FINDINGS OF FACT AND CONCLUSIONS OF LAW FOR FURTHER EXPLANATION OF YOUR CLAIMED WATER RIGHT. THESE FINDINGS CAN BE FOUND AS INDICATED IN THE DOCUMENT ENTITLED "NOTICE OF ENTRY OF INTERLOCUTORY DECREE AND NOTICE OF AVAILABILITY." IF YOU NEED OBJECTION FORMS, OR HAVE QUESTIONS ABOUT WATER COURT PROCEDURES OR CHANGES TO YOUR RIGHT, YOU CAN CONTACT THE WATER COURT BY CALLING 1-800-624-3270 (WITHIN MONTANA ONLY) OR 1-406-586-4364, OR BY WRITING TO P.O. BOX 1389, BOZEMAN, MT 59771-1389.

**INTERLOCUTORY DECREE
SMITH RIVER
BASIN 41J
ABSTRACT OF WATER RIGHT CLAIM**

IMPORTANT NOTICE

YOUR WATER RIGHT AS SHOWN ON THIS ABSTRACT MAY HAVE CHANGES FROM YOUR WATER RIGHT AS CLAIMED OR AMENDED. AN ASTERISK (*) HAS BEEN PLACED NEXT TO EACH ITEM CHANGED BY THE MONTANA WATER COURT OR BY THE DEPARTMENT OF NATURAL RESOURCES AND CONSERVATION (DNRC) DURING THE PREPARATION OF THIS INTERLOCUTORY DECREE. THESE CHANGES ARE AUTHORIZED BY THE MONTANA SUPREME COURT WATER RIGHT CLAIMS EXAMINATION RULES OR BY ORDER OF THE WATER COURT.

OBJECTIONS MAY BE FILED ACCORDING TO THE PROCEDURES OUTLINED IN THE DOCUMENT ENTITLED "NOTICE OF ENTRY OF INTERLOCUTORY DECREE AND NOTICE OF AVAILABILITY."

Water Right Number: 41J 30135730 STATEMENT OF CLAIM
Version: 1 -- ORIGINAL RIGHT
Status: ACTIVE

Owners: DANA RANCH CO INC
PO BOX 499
LAREDO, TX 78042-0449

Priority Date: APRIL 21, 1898

Type of Historical Right: USE

Purpose (Use): STOCK

***Flow Rate:** A SPECIFIC FLOW RATE HAS NOT BEEN DECREED BECAUSE THIS USE CONSISTS OF STOCK DRINKING DIRECTLY FROM THE SOURCE, OR FROM A DITCH SYSTEM. THE FLOW RATE IS LIMITED TO THE MINIMUM AMOUNT HISTORICALLY NECESSARY TO SUSTAIN THIS PURPOSE.

***Volume:** THIS RIGHT INCLUDES THE AMOUNT OF WATER CONSUMPTIVELY USED FOR STOCKWATERING PURPOSES AT THE RATE OF 30 GALLONS PER DAY PER ANIMAL UNIT. ANIMAL UNITS SHALL BE BASED ON REASONABLE CARRYING CAPACITY AND HISTORICAL USE OF THE AREA SERVICED BY THIS WATER SOURCE.

***Source Name:** SPRING, UNNAMED TRIBUTARY OF GOVERNMENT CREEK, EAST FORK
Source Type: SURFACE WATER

Point of Diversion and Means of Diversion:

<u>ID</u>	<u>Govt Lot</u>	<u>Qtr Sec</u>	<u>Sec</u>	<u>Twp</u>	<u>Rge</u>	<u>County</u>
1		NWSWSE	23	15N	2E	CASCADE

Period of Diversion: JANUARY 1 TO DECEMBER 31

Diversion Means: LIVESTOCK DIRECT FROM SOURCE

Period of Use: JANUARY 1 TO DECEMBER 31

Place of Use:

<u>ID</u>	<u>Acres</u>	<u>Govt Lot</u>	<u>Qtr Sec</u>	<u>Sec</u>	<u>Twp</u>	<u>Rge</u>	<u>County</u>
1			NWSWSE	23	15N	2E	CASCADE

Remarks:

THE FOLLOWING ISSUES WERE IDENTIFIED BY THE DNRC DURING ITS EXAMINATION OF THIS WATER RIGHT CLAIM.

THIS CLAIM NUMBER WAS NOT INCLUDED IN THE BASIN 41J DECREE ISSUED 12/16/2010.

A BETTER UNDERSTANDING OF YOUR CLAIMED WATER RIGHT CAN BE OBTAINED BY COMPARING YOUR RIGHT WITH OTHER CLAIMS IN THE BASIN. FOR EXAMPLE, COMPARE PRIORITY DATES, FLOW RATES, VOLUMES, OR ACRES IRRIGATED. ALSO, YOUR WATER RIGHT MAY BE SUBJECT TO WATER RIGHTS IN ADJOINING SUBBASINS OR BASINS AS WELL AS BEING SUBJECT TO OTHER RIGHTS ON YOUR SOURCE OF SUPPLY. FINALLY, YOUR WATER RIGHT MAY BE SUBJECT TO INDIAN RESERVED AND FEDERAL RESERVED WATER RIGHTS.

COMPLETE DETAILS REGARDING THE DNRC PREPARATION OF THIS INTERLOCUTORY DECREE AND RELATED MATERIALS CAN BE REVIEWED AT THE OFFICE LOCATIONS IDENTIFIED IN THE DOCUMENT ENTITLED "NOTICE OF ENTRY OF INTERLOCUTORY DECREE AND NOTICE OF AVAILABILITY."

SEE GENERAL FINDINGS OF FACT AND CONCLUSIONS OF LAW FOR FURTHER EXPLANATION OF YOUR CLAIMED WATER RIGHT. THESE FINDINGS CAN BE FOUND AS INDICATED IN THE DOCUMENT ENTITLED "NOTICE OF ENTRY OF INTERLOCUTORY DECREE AND NOTICE OF AVAILABILITY." IF YOU NEED OBJECTION FORMS, OR HAVE QUESTIONS ABOUT WATER COURT PROCEDURES OR CHANGES TO YOUR RIGHT, YOU CAN CONTACT THE WATER COURT BY CALLING 1-800-624-3270 (WITHIN MONTANA ONLY) OR 1-406-586-4364, OR BY WRITING TO P.O. BOX 1389, BOZEMAN, MT 59771-1389.

**INTERLOCUTORY DECREE
SMITH RIVER
BASIN 41J
ABSTRACT OF WATER RIGHT CLAIM**

IMPORTANT NOTICE

YOUR WATER RIGHT AS SHOWN ON THIS ABSTRACT MAY HAVE CHANGES FROM YOUR WATER RIGHT AS CLAIMED OR AMENDED. AN ASTERISK (*) HAS BEEN PLACED NEXT TO EACH ITEM CHANGED BY THE MONTANA WATER COURT OR BY THE DEPARTMENT OF NATURAL RESOURCES AND CONSERVATION (DNRC) DURING THE PREPARATION OF THIS INTERLOCUTORY DECREE. THESE CHANGES ARE AUTHORIZED BY THE MONTANA SUPREME COURT WATER RIGHT CLAIMS EXAMINATION RULES OR BY ORDER OF THE WATER COURT.

OBJECTIONS MAY BE FILED ACCORDING TO THE PROCEDURES OUTLINED IN THE DOCUMENT ENTITLED "NOTICE OF ENTRY OF INTERLOCUTORY DECREE AND NOTICE OF AVAILABILITY."

Water Right Number: 41J 30135732 STATEMENT OF CLAIM
Version: 1 -- ORIGINAL RIGHT
Status: ACTIVE

Owners: DANA RANCH CO INC
PO BOX 499
LAREDO, TX 78042-0449

Priority Date: APRIL 21, 1898

Type of Historical Right: USE

Purpose (Use): STOCK

***Flow Rate:** A SPECIFIC FLOW RATE HAS NOT BEEN DECREED BECAUSE THIS USE CONSISTS OF STOCK DRINKING DIRECTLY FROM THE SOURCE, OR FROM A DITCH SYSTEM. THE FLOW RATE IS LIMITED TO THE MINIMUM AMOUNT HISTORICALLY NECESSARY TO SUSTAIN THIS PURPOSE.

***Volume:** THIS RIGHT INCLUDES THE AMOUNT OF WATER CONSUMPTIVELY USED FOR STOCKWATERING PURPOSES AT THE RATE OF 30 GALLONS PER DAY PER ANIMAL UNIT. ANIMAL UNITS SHALL BE BASED ON REASONABLE CARRYING CAPACITY AND HISTORICAL USE OF THE AREA SERVICED BY THIS WATER SOURCE.

***Source Name:** SPRING, UNNAMED TRIBUTARY OF GOVERNMENT CREEK, EAST FORK
Source Type: SURFACE WATER

Point of Diversion and Means of Diversion:

<u>ID</u>	<u>Govt Lot</u>	<u>Qtr Sec</u>	<u>Sec</u>	<u>Twp</u>	<u>Rge</u>	<u>County</u>
1		SWNESW	23	15N	2E	CASCADE

Period of Diversion: JANUARY 1 TO DECEMBER 31

Diversion Means: LIVESTOCK DIRECT FROM SOURCE

Period of Use: JANUARY 1 TO DECEMBER 31

Place of Use:

<u>ID</u>	<u>Acres</u>	<u>Govt Lot</u>	<u>Qtr Sec</u>	<u>Sec</u>	<u>Twp</u>	<u>Rge</u>	<u>County</u>
1			SWNESW	23	15N	2E	CASCADE

Remarks:

THE FOLLOWING ISSUES WERE IDENTIFIED BY THE DNRC DURING ITS EXAMINATION OF THIS WATER RIGHT CLAIM.

THIS CLAIM NUMBER WAS NOT INCLUDED IN THE BASIN 41J DECREE ISSUED 12/16/2010.

A BETTER UNDERSTANDING OF YOUR CLAIMED WATER RIGHT CAN BE OBTAINED BY COMPARING YOUR RIGHT WITH OTHER CLAIMS IN THE BASIN. FOR EXAMPLE, COMPARE PRIORITY DATES, FLOW RATES, VOLUMES, OR ACRES IRRIGATED. ALSO, YOUR WATER RIGHT MAY BE SUBJECT TO WATER RIGHTS IN ADJOINING SUBBASINS OR BASINS AS WELL AS BEING SUBJECT TO OTHER RIGHTS ON YOUR SOURCE OF SUPPLY. FINALLY, YOUR WATER RIGHT MAY BE SUBJECT TO INDIAN RESERVED AND FEDERAL RESERVED WATER RIGHTS.

COMPLETE DETAILS REGARDING THE DNRC PREPARATION OF THIS INTERLOCUTORY DECREE AND RELATED MATERIALS CAN BE REVIEWED AT THE OFFICE LOCATIONS IDENTIFIED IN THE DOCUMENT ENTITLED "NOTICE OF ENTRY OF INTERLOCUTORY DECREE AND NOTICE OF AVAILABILITY."

SEE GENERAL FINDINGS OF FACT AND CONCLUSIONS OF LAW FOR FURTHER EXPLANATION OF YOUR CLAIMED WATER RIGHT. THESE FINDINGS CAN BE FOUND AS INDICATED IN THE DOCUMENT ENTITLED "NOTICE OF ENTRY OF INTERLOCUTORY DECREE AND NOTICE OF AVAILABILITY." IF YOU NEED OBJECTION FORMS, OR HAVE QUESTIONS ABOUT WATER COURT PROCEDURES OR CHANGES TO YOUR RIGHT, YOU CAN CONTACT THE WATER COURT BY CALLING 1-800-624-3270 (WITHIN MONTANA ONLY) OR 1-406-586-4364, OR BY WRITING TO P.O. BOX 1389, BOZEMAN, MT 59771-1389.

**INTERLOCUTORY DECREE
SMITH RIVER
BASIN 41J
ABSTRACT OF WATER RIGHT CLAIM**

IMPORTANT NOTICE

YOUR WATER RIGHT AS SHOWN ON THIS ABSTRACT MAY HAVE CHANGES FROM YOUR WATER RIGHT AS CLAIMED OR AMENDED. AN ASTERISK (*) HAS BEEN PLACED NEXT TO EACH ITEM CHANGED BY THE MONTANA WATER COURT OR BY THE DEPARTMENT OF NATURAL RESOURCES AND CONSERVATION (DNRC) DURING THE PREPARATION OF THIS INTERLOCUTORY DECREE. THESE CHANGES ARE AUTHORIZED BY THE MONTANA SUPREME COURT WATER RIGHT CLAIMS EXAMINATION RULES OR BY ORDER OF THE WATER COURT.

OBJECTIONS MAY BE FILED ACCORDING TO THE PROCEDURES OUTLINED IN THE DOCUMENT ENTITLED "NOTICE OF ENTRY OF INTERLOCUTORY DECREE AND NOTICE OF AVAILABILITY."

Water Right Number: 41J 30135734 STATEMENT OF CLAIM
Version: 1 -- ORIGINAL RIGHT
Status: ACTIVE

Owners: DANA RANCH CO INC
PO BOX 499
LAREDO, TX 78042-0449

Priority Date: APRIL 21, 1898

Type of Historical Right: USE

Purpose (Use): STOCK

***Flow Rate:** A SPECIFIC FLOW RATE HAS NOT BEEN DECREED BECAUSE THIS USE CONSISTS OF STOCK DRINKING DIRECTLY FROM THE SOURCE, OR FROM A DITCH SYSTEM. THE FLOW RATE IS LIMITED TO THE MINIMUM AMOUNT HISTORICALLY NECESSARY TO SUSTAIN THIS PURPOSE.

***Volume:** THIS RIGHT INCLUDES THE AMOUNT OF WATER CONSUMPTIVELY USED FOR STOCKWATERING PURPOSES AT THE RATE OF 30 GALLONS PER DAY PER ANIMAL UNIT. ANIMAL UNITS SHALL BE BASED ON REASONABLE CARRYING CAPACITY AND HISTORICAL USE OF THE AREA SERVICED BY THIS WATER SOURCE.

***Source Name:** SPRING, UNNAMED TRIBUTARY OF GOVERNMENT CREEK
Source Type: SURFACE WATER

Point of Diversion and Means of Diversion:

<u>ID</u>	<u>Govt Lot</u>	<u>Qtr Sec</u>	<u>Sec</u>	<u>Twp</u>	<u>Rge</u>	<u>County</u>
1		SENWSW	26	15N	2E	CASCADE

Period of Diversion: JANUARY 1 TO DECEMBER 31

Diversion Means: LIVESTOCK DIRECT FROM SOURCE

Period of Use: JANUARY 1 TO DECEMBER 31

Place of Use:

<u>ID</u>	<u>Acres</u>	<u>Govt Lot</u>	<u>Qtr Sec</u>	<u>Sec</u>	<u>Twp</u>	<u>Rge</u>	<u>County</u>
1			SENWSW	26	15N	2E	CASCADE

Remarks:

THE FOLLOWING ISSUES WERE IDENTIFIED BY THE DNRC DURING ITS EXAMINATION OF THIS WATER RIGHT CLAIM.

THIS CLAIM NUMBER WAS NOT INCLUDED IN THE BASIN 41J DECREE ISSUED 12/16/2010.

A BETTER UNDERSTANDING OF YOUR CLAIMED WATER RIGHT CAN BE OBTAINED BY COMPARING YOUR RIGHT WITH OTHER CLAIMS IN THE BASIN. FOR EXAMPLE, COMPARE PRIORITY DATES, FLOW RATES, VOLUMES, OR ACRES IRRIGATED. ALSO, YOUR WATER RIGHT MAY BE SUBJECT TO WATER RIGHTS IN ADJOINING SUBBASINS OR BASINS AS WELL AS BEING SUBJECT TO OTHER RIGHTS ON YOUR SOURCE OF SUPPLY. FINALLY, YOUR WATER RIGHT MAY BE SUBJECT TO INDIAN RESERVED AND FEDERAL RESERVED WATER RIGHTS.

COMPLETE DETAILS REGARDING THE DNRC PREPARATION OF THIS INTERLOCUTORY DECREE AND RELATED MATERIALS CAN BE REVIEWED AT THE OFFICE LOCATIONS IDENTIFIED IN THE DOCUMENT ENTITLED "NOTICE OF ENTRY OF INTERLOCUTORY DECREE AND NOTICE OF AVAILABILITY."

SEE GENERAL FINDINGS OF FACT AND CONCLUSIONS OF LAW FOR FURTHER EXPLANATION OF YOUR CLAIMED WATER RIGHT. THESE FINDINGS CAN BE FOUND AS INDICATED IN THE DOCUMENT ENTITLED "NOTICE OF ENTRY OF INTERLOCUTORY DECREE AND NOTICE OF AVAILABILITY." IF YOU NEED OBJECTION FORMS, OR HAVE QUESTIONS ABOUT WATER COURT PROCEDURES OR CHANGES TO YOUR RIGHT, YOU CAN CONTACT THE WATER COURT BY CALLING 1-800-624-3270 (WITHIN MONTANA ONLY) OR 1-406-586-4364, OR BY WRITING TO P.O. BOX 1389, BOZEMAN, MT 59771-1389.

**INTERLOCUTORY DECREE
SMITH RIVER
BASIN 41J
ABSTRACT OF WATER RIGHT CLAIM**

IMPORTANT NOTICE

YOUR WATER RIGHT AS SHOWN ON THIS ABSTRACT MAY HAVE CHANGES FROM YOUR WATER RIGHT AS CLAIMED OR AMENDED. AN ASTERISK (*) HAS BEEN PLACED NEXT TO EACH ITEM CHANGED BY THE MONTANA WATER COURT OR BY THE DEPARTMENT OF NATURAL RESOURCES AND CONSERVATION (DNRC) DURING THE PREPARATION OF THIS INTERLOCUTORY DECREE. THESE CHANGES ARE AUTHORIZED BY THE MONTANA SUPREME COURT WATER RIGHT CLAIMS EXAMINATION RULES OR BY ORDER OF THE WATER COURT.

OBJECTIONS MAY BE FILED ACCORDING TO THE PROCEDURES OUTLINED IN THE DOCUMENT ENTITLED "NOTICE OF ENTRY OF INTERLOCUTORY DECREE AND NOTICE OF AVAILABILITY."

Water Right Number: 41J 30135736 STATEMENT OF CLAIM
Version: 1 -- ORIGINAL RIGHT
Status: ACTIVE

Owners: DANA RANCH CO INC
PO BOX 499
LAREDO, TX 78042-0449

Priority Date: APRIL 21, 1898

Type of Historical Right: USE

Purpose (Use): STOCK

***Flow Rate:** A SPECIFIC FLOW RATE HAS NOT BEEN DECREED BECAUSE THIS USE CONSISTS OF STOCK DRINKING DIRECTLY FROM THE SOURCE, OR FROM A DITCH SYSTEM. THE FLOW RATE IS LIMITED TO THE MINIMUM AMOUNT HISTORICALLY NECESSARY TO SUSTAIN THIS PURPOSE.

***Volume:** THIS RIGHT INCLUDES THE AMOUNT OF WATER CONSUMPTIVELY USED FOR STOCKWATERING PURPOSES AT THE RATE OF 30 GALLONS PER DAY PER ANIMAL UNIT. ANIMAL UNITS SHALL BE BASED ON REASONABLE CARRYING CAPACITY AND HISTORICAL USE OF THE AREA SERVICED BY THIS WATER SOURCE.

***Source Name:** SPRING, UNNAMED TRIBUTARY OF GOVERNMENT CREEK, EAST FORK
Source Type: SURFACE WATER

Point of Diversion and Means of Diversion:

<u>ID</u>	<u>Govt Lot</u>	<u>Qtr Sec</u>	<u>Sec</u>	<u>Twp</u>	<u>Rge</u>	<u>County</u>
1		SENESE	26	15N	2E	CASCADE

Period of Diversion: JANUARY 1 TO DECEMBER 31

Diversion Means: LIVESTOCK DIRECT FROM SOURCE

Period of Use: JANUARY 1 TO DECEMBER 31

Place of Use:

<u>ID</u>	<u>Acres</u>	<u>Govt Lot</u>	<u>Qtr Sec</u>	<u>Sec</u>	<u>Twp</u>	<u>Rge</u>	<u>County</u>
1			SENESE	26	15N	2E	CASCADE

Remarks:

THE FOLLOWING ISSUES WERE IDENTIFIED BY THE DNRC DURING ITS EXAMINATION OF THIS WATER RIGHT CLAIM.

THIS CLAIM NUMBER WAS NOT INCLUDED IN THE BASIN 41J DECREE ISSUED 12/16/2010.

ACCORDING TO CADASTRAL PROPERTY OWNERSHIP RECORDS, AS OF 03/21/2023 , THE PROPERTY ON WHICH THIS WATER RIGHT IS USED APPEARS TO BE OWNED BY MONTANA BOARD OF LAND COMMISSIONERS , TRUST LAND MANAGEMENT DIVISION , PO BOX 201601 , HELENA, MT 59620-1601.

THE OWNERSHIP OF THIS RIGHT MAY BE QUESTIONABLE. THE PLACE OF USE APPEARS TO BE ON STATE LAND.

A BETTER UNDERSTANDING OF YOUR CLAIMED WATER RIGHT CAN BE OBTAINED BY COMPARING YOUR RIGHT WITH OTHER CLAIMS IN THE BASIN. FOR EXAMPLE, COMPARE PRIORITY DATES, FLOW RATES, VOLUMES, OR ACRES IRRIGATED. ALSO, YOUR WATER RIGHT MAY BE SUBJECT TO WATER RIGHTS IN ADJOINING SUBBASINS OR BASINS AS WELL AS BEING SUBJECT TO OTHER RIGHTS ON YOUR SOURCE OF SUPPLY. FINALLY, YOUR WATER RIGHT MAY BE SUBJECT TO INDIAN RESERVED AND FEDERAL RESERVED WATER RIGHTS.

COMPLETE DETAILS REGARDING THE DNRC PREPARATION OF THIS INTERLOCUTORY DECREE AND RELATED MATERIALS CAN BE REVIEWED AT THE OFFICE LOCATIONS IDENTIFIED IN THE DOCUMENT ENTITLED "NOTICE OF ENTRY OF INTERLOCUTORY DECREE AND NOTICE OF AVAILABILITY."

SEE GENERAL FINDINGS OF FACT AND CONCLUSIONS OF LAW FOR FURTHER EXPLANATION OF YOUR CLAIMED WATER RIGHT. THESE FINDINGS CAN BE FOUND AS INDICATED IN THE DOCUMENT ENTITLED "NOTICE OF ENTRY OF INTERLOCUTORY DECREE AND NOTICE OF AVAILABILITY." IF YOU NEED OBJECTION FORMS, OR HAVE QUESTIONS ABOUT WATER COURT PROCEDURES OR CHANGES TO YOUR RIGHT, YOU CAN CONTACT THE WATER COURT BY CALLING 1-800-624-3270 (WITHIN MONTANA ONLY) OR 1-406-586-4364, OR BY WRITING TO P.O. BOX 1389, BOZEMAN, MT 59771-1389.

**INTERLOCUTORY DECREE
SMITH RIVER
BASIN 41J
ABSTRACT OF WATER RIGHT CLAIM**

IMPORTANT NOTICE

YOUR WATER RIGHT AS SHOWN ON THIS ABSTRACT MAY HAVE CHANGES FROM YOUR WATER RIGHT AS CLAIMED OR AMENDED. AN ASTERISK (*) HAS BEEN PLACED NEXT TO EACH ITEM CHANGED BY THE MONTANA WATER COURT OR BY THE DEPARTMENT OF NATURAL RESOURCES AND CONSERVATION (DNRC) DURING THE PREPARATION OF THIS INTERLOCUTORY DECREE. THESE CHANGES ARE AUTHORIZED BY THE MONTANA SUPREME COURT WATER RIGHT CLAIMS EXAMINATION RULES OR BY ORDER OF THE WATER COURT.

OBJECTIONS MAY BE FILED ACCORDING TO THE PROCEDURES OUTLINED IN THE DOCUMENT ENTITLED "NOTICE OF ENTRY OF INTERLOCUTORY DECREE AND NOTICE OF AVAILABILITY."

Water Right Number: 41J 30135739 STATEMENT OF CLAIM
Version: 1 -- ORIGINAL RIGHT
Status: ACTIVE

Owners: DANA RANCH CO INC
PO BOX 499
LAREDO, TX 78042-0449

Priority Date: APRIL 21, 1898

Type of Historical Right: USE

Purpose (Use): STOCK

***Flow Rate:** A SPECIFIC FLOW RATE HAS NOT BEEN DECREED BECAUSE THIS USE CONSISTS OF STOCK DRINKING DIRECTLY FROM THE SOURCE, OR FROM A DITCH SYSTEM. THE FLOW RATE IS LIMITED TO THE MINIMUM AMOUNT HISTORICALLY NECESSARY TO SUSTAIN THIS PURPOSE.

***Volume:** THIS RIGHT INCLUDES THE AMOUNT OF WATER CONSUMPTIVELY USED FOR STOCKWATERING PURPOSES AT THE RATE OF 30 GALLONS PER DAY PER ANIMAL UNIT. ANIMAL UNITS SHALL BE BASED ON REASONABLE CARRYING CAPACITY AND HISTORICAL USE OF THE AREA SERVICED BY THIS WATER SOURCE.

***Source Name:** SPRING, UNNAMED TRIBUTARY OF GOVERNMENT CREEK, EAST FORK
Source Type: SURFACE WATER

Point of Diversion and Means of Diversion:

<u>ID</u>	<u>Govt Lot</u>	<u>Qtr Sec</u>	<u>Sec</u>	<u>Twp</u>	<u>Rge</u>	<u>County</u>
1		NWSWNW	26	15N	2E	CASCADE

Period of Diversion: JANUARY 1 TO DECEMBER 31

Diversion Means: LIVESTOCK DIRECT FROM SOURCE

Period of Use: JANUARY 1 TO DECEMBER 31

Place of Use:

<u>ID</u>	<u>Acres</u>	<u>Govt Lot</u>	<u>Qtr Sec</u>	<u>Sec</u>	<u>Twp</u>	<u>Rge</u>	<u>County</u>
1			NWSWNW	26	15N	2E	CASCADE

Remarks:

THE FOLLOWING ISSUES WERE IDENTIFIED BY THE DNRC DURING ITS EXAMINATION OF THIS WATER RIGHT CLAIM.

THIS CLAIM NUMBER WAS NOT INCLUDED IN THE BASIN 41J DECREE ISSUED 12/16/2010.

ACCORDING TO CADASTRAL PROPERTY OWNERSHIP RECORDS, AS OF 03/22/2023 , THE PROPERTY ON WHICH THIS WATER RIGHT IS USED APPEARS TO BE OWNED BY MONTANA BOARD OF LAND COMMISSIONERS , TRUST LAND MANAGEMENT DIVISION , PO BOX 201601 , HELENA, MT 59620-1601.

THE OWNERSHIP OF THIS RIGHT MAY BE QUESTIONABLE. THE PLACE OF USE APPEARS TO BE ON STATE LAND.

A BETTER UNDERSTANDING OF YOUR CLAIMED WATER RIGHT CAN BE OBTAINED BY COMPARING YOUR RIGHT WITH OTHER CLAIMS IN THE BASIN. FOR EXAMPLE, COMPARE PRIORITY DATES, FLOW RATES, VOLUMES, OR ACRES IRRIGATED. ALSO, YOUR WATER RIGHT MAY BE SUBJECT TO WATER RIGHTS IN ADJOINING SUBBASINS OR BASINS AS WELL AS BEING SUBJECT TO OTHER RIGHTS ON YOUR SOURCE OF SUPPLY. FINALLY, YOUR WATER RIGHT MAY BE SUBJECT TO INDIAN RESERVED AND FEDERAL RESERVED WATER RIGHTS.

COMPLETE DETAILS REGARDING THE DNRC PREPARATION OF THIS INTERLOCUTORY DECREE AND RELATED MATERIALS CAN BE REVIEWED AT THE OFFICE LOCATIONS IDENTIFIED IN THE DOCUMENT ENTITLED "NOTICE OF ENTRY OF INTERLOCUTORY DECREE AND NOTICE OF AVAILABILITY."

SEE GENERAL FINDINGS OF FACT AND CONCLUSIONS OF LAW FOR FURTHER EXPLANATION OF YOUR CLAIMED WATER RIGHT. THESE FINDINGS CAN BE FOUND AS INDICATED IN THE DOCUMENT ENTITLED "NOTICE OF ENTRY OF INTERLOCUTORY DECREE AND NOTICE OF AVAILABILITY." IF YOU NEED OBJECTION FORMS, OR HAVE QUESTIONS ABOUT WATER COURT PROCEDURES OR CHANGES TO YOUR RIGHT, YOU CAN CONTACT THE WATER COURT BY CALLING 1-800-624-3270 (WITHIN MONTANA ONLY) OR 1-406-586-4364, OR BY WRITING TO P.O. BOX 1389, BOZEMAN, MT 59771-1389.

**INTERLOCUTORY DECREE
SMITH RIVER
BASIN 41J
ABSTRACT OF WATER RIGHT CLAIM**

IMPORTANT NOTICE

YOUR WATER RIGHT AS SHOWN ON THIS ABSTRACT MAY HAVE CHANGES FROM YOUR WATER RIGHT AS CLAIMED OR AMENDED. AN ASTERISK (*) HAS BEEN PLACED NEXT TO EACH ITEM CHANGED BY THE MONTANA WATER COURT OR BY THE DEPARTMENT OF NATURAL RESOURCES AND CONSERVATION (DNRC) DURING THE PREPARATION OF THIS INTERLOCUTORY DECREE. THESE CHANGES ARE AUTHORIZED BY THE MONTANA SUPREME COURT WATER RIGHT CLAIMS EXAMINATION RULES OR BY ORDER OF THE WATER COURT.

OBJECTIONS MAY BE FILED ACCORDING TO THE PROCEDURES OUTLINED IN THE DOCUMENT ENTITLED "NOTICE OF ENTRY OF INTERLOCUTORY DECREE AND NOTICE OF AVAILABILITY."

Water Right Number: 41J 30135741 STATEMENT OF CLAIM
Version: 1 -- ORIGINAL RIGHT
Status: ACTIVE

Owners: DANA RANCH CO INC
PO BOX 499
LAREDO, TX 78042-0449

Priority Date: APRIL 21, 1898

Type of Historical Right: USE

Purpose (Use): STOCK

***Flow Rate:** A SPECIFIC FLOW RATE HAS NOT BEEN DECREED BECAUSE THIS USE CONSISTS OF STOCK DRINKING DIRECTLY FROM THE SOURCE, OR FROM A DITCH SYSTEM. THE FLOW RATE IS LIMITED TO THE MINIMUM AMOUNT HISTORICALLY NECESSARY TO SUSTAIN THIS PURPOSE.

***Volume:** THIS RIGHT INCLUDES THE AMOUNT OF WATER CONSUMPTIVELY USED FOR STOCKWATERING PURPOSES AT THE RATE OF 30 GALLONS PER DAY PER ANIMAL UNIT. ANIMAL UNITS SHALL BE BASED ON REASONABLE CARRYING CAPACITY AND HISTORICAL USE OF THE AREA SERVICED BY THIS WATER SOURCE.

***Source Name:** SPRING, UNNAMED TRIBUTARY OF GOVERNMENT CREEK, EAST FORK
Source Type: SURFACE WATER

Point of Diversion and Means of Diversion:

<u>ID</u>	<u>Govt Lot</u>	<u>Qtr Sec</u>	<u>Sec</u>	<u>Twp</u>	<u>Rge</u>	<u>County</u>
1		NESESE	26	15N	2E	CASCADE

Period of Diversion: JANUARY 1 TO DECEMBER 31

Diversion Means: LIVESTOCK DIRECT FROM SOURCE

Period of Use: JANUARY 1 TO DECEMBER 31

Place of Use:

<u>ID</u>	<u>Acres</u>	<u>Govt Lot</u>	<u>Qtr Sec</u>	<u>Sec</u>	<u>Twp</u>	<u>Rge</u>	<u>County</u>
1			NESESE	26	15N	2E	CASCADE

Remarks:

THE FOLLOWING ISSUES WERE IDENTIFIED BY THE DNRC DURING ITS EXAMINATION OF THIS WATER RIGHT CLAIM.

THIS CLAIM NUMBER WAS NOT INCLUDED IN THE BASIN 41J DECREE ISSUED 12/16/2010.

ACCORDING TO CADASTRAL PROPERTY OWNERSHIP RECORDS, AS OF 03/22/2023 , THE PROPERTY ON WHICH THIS WATER RIGHT IS USED APPEARS TO BE OWNED BY MONTANA BOARD OF LAND COMMISSIONERS , TRUST LAND MANAGEMENT DIVISION , PO BOX 201601 , HELENA, MT 59620-1601.

THE OWNERSHIP OF THIS RIGHT MAY BE QUESTIONABLE. THE PLACE OF USE APPEARS TO BE ON STATE LAND.

A BETTER UNDERSTANDING OF YOUR CLAIMED WATER RIGHT CAN BE OBTAINED BY COMPARING YOUR RIGHT WITH OTHER CLAIMS IN THE BASIN. FOR EXAMPLE, COMPARE PRIORITY DATES, FLOW RATES, VOLUMES, OR ACRES IRRIGATED. ALSO, YOUR WATER RIGHT MAY BE SUBJECT TO WATER RIGHTS IN ADJOINING SUBBASINS OR BASINS AS WELL AS BEING SUBJECT TO OTHER RIGHTS ON YOUR SOURCE OF SUPPLY. FINALLY, YOUR WATER RIGHT MAY BE SUBJECT TO INDIAN RESERVED AND FEDERAL RESERVED WATER RIGHTS.

COMPLETE DETAILS REGARDING THE DNRC PREPARATION OF THIS INTERLOCUTORY DECREE AND RELATED MATERIALS CAN BE REVIEWED AT THE OFFICE LOCATIONS IDENTIFIED IN THE DOCUMENT ENTITLED "NOTICE OF ENTRY OF INTERLOCUTORY DECREE AND NOTICE OF AVAILABILITY."

SEE GENERAL FINDINGS OF FACT AND CONCLUSIONS OF LAW FOR FURTHER EXPLANATION OF YOUR CLAIMED WATER RIGHT. THESE FINDINGS CAN BE FOUND AS INDICATED IN THE DOCUMENT ENTITLED "NOTICE OF ENTRY OF INTERLOCUTORY DECREE AND NOTICE OF AVAILABILITY." IF YOU NEED OBJECTION FORMS, OR HAVE QUESTIONS ABOUT WATER COURT PROCEDURES OR CHANGES TO YOUR RIGHT, YOU CAN CONTACT THE WATER COURT BY CALLING 1-800-624-3270 (WITHIN MONTANA ONLY) OR 1-406-586-4364, OR BY WRITING TO P.O. BOX 1389, BOZEMAN, MT 59771-1389.

**INTERLOCUTORY DECREE
SMITH RIVER
BASIN 41J
ABSTRACT OF WATER RIGHT CLAIM**

IMPORTANT NOTICE

YOUR WATER RIGHT AS SHOWN ON THIS ABSTRACT MAY HAVE CHANGES FROM YOUR WATER RIGHT AS CLAIMED OR AMENDED. AN ASTERISK (*) HAS BEEN PLACED NEXT TO EACH ITEM CHANGED BY THE MONTANA WATER COURT OR BY THE DEPARTMENT OF NATURAL RESOURCES AND CONSERVATION (DNRC) DURING THE PREPARATION OF THIS INTERLOCUTORY DECREE. THESE CHANGES ARE AUTHORIZED BY THE MONTANA SUPREME COURT WATER RIGHT CLAIMS EXAMINATION RULES OR BY ORDER OF THE WATER COURT.

OBJECTIONS MAY BE FILED ACCORDING TO THE PROCEDURES OUTLINED IN THE DOCUMENT ENTITLED "NOTICE OF ENTRY OF INTERLOCUTORY DECREE AND NOTICE OF AVAILABILITY."

Water Right Number: 41J 30135744 STATEMENT OF CLAIM
Version: 1 -- ORIGINAL RIGHT
Status: ACTIVE

Owners: DANA RANCH CO INC
PO BOX 499
LAREDO, TX 78042-0449

Priority Date: APRIL 21, 1898

Type of Historical Right: USE

Purpose (Use): STOCK

***Flow Rate:** A SPECIFIC FLOW RATE HAS NOT BEEN DECREED BECAUSE THIS USE CONSISTS OF STOCK DRINKING DIRECTLY FROM THE SOURCE, OR FROM A DITCH SYSTEM. THE FLOW RATE IS LIMITED TO THE MINIMUM AMOUNT HISTORICALLY NECESSARY TO SUSTAIN THIS PURPOSE.

***Volume:** THIS RIGHT INCLUDES THE AMOUNT OF WATER CONSUMPTIVELY USED FOR STOCKWATERING PURPOSES AT THE RATE OF 30 GALLONS PER DAY PER ANIMAL UNIT. ANIMAL UNITS SHALL BE BASED ON REASONABLE CARRYING CAPACITY AND HISTORICAL USE OF THE AREA SERVICED BY THIS WATER SOURCE.

***Source Name:** SPRING, UNNAMED TRIBUTARY OF GOVERNMENT CREEK, EAST FORK
Source Type: SURFACE WATER

Point of Diversion and Means of Diversion:

<u>ID</u>	<u>Govt Lot</u>	<u>Qtr Sec</u>	<u>Sec</u>	<u>Twp</u>	<u>Rge</u>	<u>County</u>
1		NESESE	26	15N	2E	CASCADE

Period of Diversion: JANUARY 1 TO DECEMBER 31

Diversion Means: LIVESTOCK DIRECT FROM SOURCE

Period of Use: JANUARY 1 TO DECEMBER 31

Place of Use:

<u>ID</u>	<u>Acres</u>	<u>Govt Lot</u>	<u>Qtr Sec</u>	<u>Sec</u>	<u>Twp</u>	<u>Rge</u>	<u>County</u>
1			NESESE	26	15N	2E	CASCADE

Remarks:

THE FOLLOWING ISSUES WERE IDENTIFIED BY THE DNRC DURING ITS EXAMINATION OF THIS WATER RIGHT CLAIM.

THIS CLAIM NUMBER WAS NOT INCLUDED IN THE BASIN 41J DECREE ISSUED 12/16/2010.

ACCORDING TO CADASTRAL PROPERTY OWNERSHIP RECORDS, AS OF 03/22/2023 , THE PROPERTY ON WHICH THIS WATER RIGHT IS USED APPEARS TO BE OWNED BY MONTANA BOARD OF LAND COMMISSIONERS , TRUST LAND MANAGEMENT DIVISION , PO BOX 201601 , HELENA, MT 59620-1601.

THE OWNERSHIP OF THIS RIGHT MAY BE QUESTIONABLE. THE PLACE OF USE APPEARS TO BE ON STATE LAND.

A BETTER UNDERSTANDING OF YOUR CLAIMED WATER RIGHT CAN BE OBTAINED BY COMPARING YOUR RIGHT WITH OTHER CLAIMS IN THE BASIN. FOR EXAMPLE, COMPARE PRIORITY DATES, FLOW RATES, VOLUMES, OR ACRES IRRIGATED. ALSO, YOUR WATER RIGHT MAY BE SUBJECT TO WATER RIGHTS IN ADJOINING SUBBASINS OR BASINS AS WELL AS BEING SUBJECT TO OTHER RIGHTS ON YOUR SOURCE OF SUPPLY. FINALLY, YOUR WATER RIGHT MAY BE SUBJECT TO INDIAN RESERVED AND FEDERAL RESERVED WATER RIGHTS.

COMPLETE DETAILS REGARDING THE DNRC PREPARATION OF THIS INTERLOCUTORY DECREE AND RELATED MATERIALS CAN BE REVIEWED AT THE OFFICE LOCATIONS IDENTIFIED IN THE DOCUMENT ENTITLED "NOTICE OF ENTRY OF INTERLOCUTORY DECREE AND NOTICE OF AVAILABILITY."

SEE GENERAL FINDINGS OF FACT AND CONCLUSIONS OF LAW FOR FURTHER EXPLANATION OF YOUR CLAIMED WATER RIGHT. THESE FINDINGS CAN BE FOUND AS INDICATED IN THE DOCUMENT ENTITLED "NOTICE OF ENTRY OF INTERLOCUTORY DECREE AND NOTICE OF AVAILABILITY." IF YOU NEED OBJECTION FORMS, OR HAVE QUESTIONS ABOUT WATER COURT PROCEDURES OR CHANGES TO YOUR RIGHT, YOU CAN CONTACT THE WATER COURT BY CALLING 1-800-624-3270 (WITHIN MONTANA ONLY) OR 1-406-586-4364, OR BY WRITING TO P.O. BOX 1389, BOZEMAN, MT 59771-1389.

**INTERLOCUTORY DECREE
SMITH RIVER
BASIN 41J
ABSTRACT OF WATER RIGHT CLAIM**

IMPORTANT NOTICE

YOUR WATER RIGHT AS SHOWN ON THIS ABSTRACT MAY HAVE CHANGES FROM YOUR WATER RIGHT AS CLAIMED OR AMENDED. AN ASTERISK (*) HAS BEEN PLACED NEXT TO EACH ITEM CHANGED BY THE MONTANA WATER COURT OR BY THE DEPARTMENT OF NATURAL RESOURCES AND CONSERVATION (DNRC) DURING THE PREPARATION OF THIS INTERLOCUTORY DECREE. THESE CHANGES ARE AUTHORIZED BY THE MONTANA SUPREME COURT WATER RIGHT CLAIMS EXAMINATION RULES OR BY ORDER OF THE WATER COURT.

OBJECTIONS MAY BE FILED ACCORDING TO THE PROCEDURES OUTLINED IN THE DOCUMENT ENTITLED "NOTICE OF ENTRY OF INTERLOCUTORY DECREE AND NOTICE OF AVAILABILITY."

Water Right Number: 41J 30135746 STATEMENT OF CLAIM
Version: 1 -- ORIGINAL RIGHT
Status: ACTIVE

Owners: DANA RANCH CO INC
PO BOX 499
LAREDO, TX 78042-0449

Priority Date: APRIL 21, 1898

Type of Historical Right: USE

Purpose (Use): STOCK

***Flow Rate:** A SPECIFIC FLOW RATE HAS NOT BEEN DECREED BECAUSE THIS USE CONSISTS OF STOCK DRINKING DIRECTLY FROM THE SOURCE, OR FROM A DITCH SYSTEM. THE FLOW RATE IS LIMITED TO THE MINIMUM AMOUNT HISTORICALLY NECESSARY TO SUSTAIN THIS PURPOSE.

***Volume:** THIS RIGHT INCLUDES THE AMOUNT OF WATER CONSUMPTIVELY USED FOR STOCKWATERING PURPOSES AT THE RATE OF 30 GALLONS PER DAY PER ANIMAL UNIT. ANIMAL UNITS SHALL BE BASED ON REASONABLE CARRYING CAPACITY AND HISTORICAL USE OF THE AREA SERVICED BY THIS WATER SOURCE.

***Source Name:** SPRING, UNNAMED TRIBUTARY OF GOVERNMENT CREEK, EAST FORK
Source Type: SURFACE WATER

Point of Diversion and Means of Diversion:

<u>ID</u>	<u>Govt Lot</u>	<u>Qtr Sec</u>	<u>Sec</u>	<u>Twp</u>	<u>Rge</u>	<u>County</u>
1		NESENW	26	15N	2E	CASCADE

Period of Diversion: JANUARY 1 TO DECEMBER 31

Diversion Means: LIVESTOCK DIRECT FROM SOURCE

Period of Use: JANUARY 1 TO DECEMBER 31

Place of Use:

<u>ID</u>	<u>Acres</u>	<u>Govt Lot</u>	<u>Qtr Sec</u>	<u>Sec</u>	<u>Twp</u>	<u>Rge</u>	<u>County</u>
1			NESENW	26	15N	2E	CASCADE

Remarks:

THE FOLLOWING ISSUES WERE IDENTIFIED BY THE DNRC DURING ITS EXAMINATION OF THIS WATER RIGHT CLAIM.

THIS CLAIM NUMBER WAS NOT INCLUDED IN THE BASIN 41J DECREE ISSUED 12/16/2010.

ACCORDING TO CADASTRAL PROPERTY OWNERSHIP RECORDS, AS OF 03/22/2023 , THE PROPERTY ON WHICH THIS WATER RIGHT IS USED APPEARS TO BE OWNED BY MONTANA BOARD OF LAND COMMISSIONERS , TRUST LAND MANAGEMENT DIVISION , PO BOX 201601 , HELENA, MT 59620-1601.

THE OWNERSHIP OF THIS RIGHT MAY BE QUESTIONABLE. THE PLACE OF USE APPEARS TO BE ON STATE LAND.

A BETTER UNDERSTANDING OF YOUR CLAIMED WATER RIGHT CAN BE OBTAINED BY COMPARING YOUR RIGHT WITH OTHER CLAIMS IN THE BASIN. FOR EXAMPLE, COMPARE PRIORITY DATES, FLOW RATES, VOLUMES, OR ACRES IRRIGATED. ALSO, YOUR WATER RIGHT MAY BE SUBJECT TO WATER RIGHTS IN ADJOINING SUBBASINS OR BASINS AS WELL AS BEING SUBJECT TO OTHER RIGHTS ON YOUR SOURCE OF SUPPLY. FINALLY, YOUR WATER RIGHT MAY BE SUBJECT TO INDIAN RESERVED AND FEDERAL RESERVED WATER RIGHTS.

COMPLETE DETAILS REGARDING THE DNRC PREPARATION OF THIS INTERLOCUTORY DECREE AND RELATED MATERIALS CAN BE REVIEWED AT THE OFFICE LOCATIONS IDENTIFIED IN THE DOCUMENT ENTITLED "NOTICE OF ENTRY OF INTERLOCUTORY DECREE AND NOTICE OF AVAILABILITY."

SEE GENERAL FINDINGS OF FACT AND CONCLUSIONS OF LAW FOR FURTHER EXPLANATION OF YOUR CLAIMED WATER RIGHT. THESE FINDINGS CAN BE FOUND AS INDICATED IN THE DOCUMENT ENTITLED "NOTICE OF ENTRY OF INTERLOCUTORY DECREE AND NOTICE OF AVAILABILITY." IF YOU NEED OBJECTION FORMS, OR HAVE QUESTIONS ABOUT WATER COURT PROCEDURES OR CHANGES TO YOUR RIGHT, YOU CAN CONTACT THE WATER COURT BY CALLING 1-800-624-3270 (WITHIN MONTANA ONLY) OR 1-406-586-4364, OR BY WRITING TO P.O. BOX 1389, BOZEMAN, MT 59771-1389.

**INTERLOCUTORY DECREE
SMITH RIVER
BASIN 41J
ABSTRACT OF WATER RIGHT CLAIM**

IMPORTANT NOTICE

YOUR WATER RIGHT AS SHOWN ON THIS ABSTRACT MAY HAVE CHANGES FROM YOUR WATER RIGHT AS CLAIMED OR AMENDED. AN ASTERISK (*) HAS BEEN PLACED NEXT TO EACH ITEM CHANGED BY THE MONTANA WATER COURT OR BY THE DEPARTMENT OF NATURAL RESOURCES AND CONSERVATION (DNRC) DURING THE PREPARATION OF THIS INTERLOCUTORY DECREE. THESE CHANGES ARE AUTHORIZED BY THE MONTANA SUPREME COURT WATER RIGHT CLAIMS EXAMINATION RULES OR BY ORDER OF THE WATER COURT.

OBJECTIONS MAY BE FILED ACCORDING TO THE PROCEDURES OUTLINED IN THE DOCUMENT ENTITLED "NOTICE OF ENTRY OF INTERLOCUTORY DECREE AND NOTICE OF AVAILABILITY."

Water Right Number: 41J 30135748 STATEMENT OF CLAIM
Version: 1 -- ORIGINAL RIGHT
Status: ACTIVE

Owners: DANA RANCH CO INC
PO BOX 499
LAREDO, TX 78042-0449

Priority Date: APRIL 21, 1898

Type of Historical Right: USE

Purpose (Use): STOCK

***Flow Rate:** A SPECIFIC FLOW RATE HAS NOT BEEN DECREED BECAUSE THIS USE CONSISTS OF STOCK DRINKING DIRECTLY FROM THE SOURCE, OR FROM A DITCH SYSTEM. THE FLOW RATE IS LIMITED TO THE MINIMUM AMOUNT HISTORICALLY NECESSARY TO SUSTAIN THIS PURPOSE.

***Volume:** THIS RIGHT INCLUDES THE AMOUNT OF WATER CONSUMPTIVELY USED FOR STOCKWATERING PURPOSES AT THE RATE OF 30 GALLONS PER DAY PER ANIMAL UNIT. ANIMAL UNITS SHALL BE BASED ON REASONABLE CARRYING CAPACITY AND HISTORICAL USE OF THE AREA SERVICED BY THIS WATER SOURCE.

***Source Name:** SPRING, UNNAMED TRIBUTARY OF GOVERNMENT CREEK, EAST FORK
Source Type: SURFACE WATER

Point of Diversion and Means of Diversion:

<u>ID</u>	<u>Govt Lot</u>	<u>Qtr Sec</u>	<u>Sec</u>	<u>Twp</u>	<u>Rge</u>	<u>County</u>
1		NENWNE	26	15N	2E	CASCADE

Period of Diversion: JANUARY 1 TO DECEMBER 31

Diversion Means: LIVESTOCK DIRECT FROM SOURCE

Period of Use: JANUARY 1 TO DECEMBER 31

Place of Use:

<u>ID</u>	<u>Acres</u>	<u>Govt Lot</u>	<u>Qtr Sec</u>	<u>Sec</u>	<u>Twp</u>	<u>Rge</u>	<u>County</u>
1			NENWNE	26	15N	2E	CASCADE

Remarks:

THE FOLLOWING ISSUES WERE IDENTIFIED BY THE DNRC DURING ITS EXAMINATION OF THIS WATER RIGHT CLAIM.

THIS CLAIM NUMBER WAS NOT INCLUDED IN THE BASIN 41J DECREE ISSUED 12/16/2010.

ACCORDING TO CADASTRAL PROPERTY OWNERSHIP RECORDS, AS OF 03/22/2023 , THE PROPERTY ON WHICH THIS WATER RIGHT IS USED APPEARS TO BE OWNED BY MONTANA BOARD OF LAND COMMISSIONERS , TRUST LAND MANAGEMENT DIVISION , PO BOX 201601 , HELENA, MT 59620-1601.

THE OWNERSHIP OF THIS RIGHT MAY BE QUESTIONABLE. THE PLACE OF USE APPEARS TO BE ON STATE LAND.

A BETTER UNDERSTANDING OF YOUR CLAIMED WATER RIGHT CAN BE OBTAINED BY COMPARING YOUR RIGHT WITH OTHER CLAIMS IN THE BASIN. FOR EXAMPLE, COMPARE PRIORITY DATES, FLOW RATES, VOLUMES, OR ACRES IRRIGATED. ALSO, YOUR WATER RIGHT MAY BE SUBJECT TO WATER RIGHTS IN ADJOINING SUBBASINS OR BASINS AS WELL AS BEING SUBJECT TO OTHER RIGHTS ON YOUR SOURCE OF SUPPLY. FINALLY, YOUR WATER RIGHT MAY BE SUBJECT TO INDIAN RESERVED AND FEDERAL RESERVED WATER RIGHTS.

COMPLETE DETAILS REGARDING THE DNRC PREPARATION OF THIS INTERLOCUTORY DECREE AND RELATED MATERIALS CAN BE REVIEWED AT THE OFFICE LOCATIONS IDENTIFIED IN THE DOCUMENT ENTITLED "NOTICE OF ENTRY OF INTERLOCUTORY DECREE AND NOTICE OF AVAILABILITY."

SEE GENERAL FINDINGS OF FACT AND CONCLUSIONS OF LAW FOR FURTHER EXPLANATION OF YOUR CLAIMED WATER RIGHT. THESE FINDINGS CAN BE FOUND AS INDICATED IN THE DOCUMENT ENTITLED "NOTICE OF ENTRY OF INTERLOCUTORY DECREE AND NOTICE OF AVAILABILITY." IF YOU NEED OBJECTION FORMS, OR HAVE QUESTIONS ABOUT WATER COURT PROCEDURES OR CHANGES TO YOUR RIGHT, YOU CAN CONTACT THE WATER COURT BY CALLING 1-800-624-3270 (WITHIN MONTANA ONLY) OR 1-406-586-4364, OR BY WRITING TO P.O. BOX 1389, BOZEMAN, MT 59771-1389.

**INTERLOCUTORY DECREE
SMITH RIVER
BASIN 41J
ABSTRACT OF WATER RIGHT CLAIM**

IMPORTANT NOTICE

YOUR WATER RIGHT AS SHOWN ON THIS ABSTRACT MAY HAVE CHANGES FROM YOUR WATER RIGHT AS CLAIMED OR AMENDED. AN ASTERISK (*) HAS BEEN PLACED NEXT TO EACH ITEM CHANGED BY THE MONTANA WATER COURT OR BY THE DEPARTMENT OF NATURAL RESOURCES AND CONSERVATION (DNRC) DURING THE PREPARATION OF THIS INTERLOCUTORY DECREE. THESE CHANGES ARE AUTHORIZED BY THE MONTANA SUPREME COURT WATER RIGHT CLAIMS EXAMINATION RULES OR BY ORDER OF THE WATER COURT.

OBJECTIONS MAY BE FILED ACCORDING TO THE PROCEDURES OUTLINED IN THE DOCUMENT ENTITLED "NOTICE OF ENTRY OF INTERLOCUTORY DECREE AND NOTICE OF AVAILABILITY."

Water Right Number: 41J 30135749 STATEMENT OF CLAIM
Version: 1 -- ORIGINAL RIGHT
Status: ACTIVE

Owners: DANA RANCH CO INC
PO BOX 499
LAREDO, TX 78042-0449

Priority Date: APRIL 21, 1898

Type of Historical Right: USE

Purpose (Use): STOCK

***Flow Rate:** A SPECIFIC FLOW RATE HAS NOT BEEN DECREED BECAUSE THIS USE CONSISTS OF STOCK DRINKING DIRECTLY FROM THE SOURCE, OR FROM A DITCH SYSTEM. THE FLOW RATE IS LIMITED TO THE MINIMUM AMOUNT HISTORICALLY NECESSARY TO SUSTAIN THIS PURPOSE.

***Volume:** THIS RIGHT INCLUDES THE AMOUNT OF WATER CONSUMPTIVELY USED FOR STOCKWATERING PURPOSES AT THE RATE OF 30 GALLONS PER DAY PER ANIMAL UNIT. ANIMAL UNITS SHALL BE BASED ON REASONABLE CARRYING CAPACITY AND HISTORICAL USE OF THE AREA SERVICED BY THIS WATER SOURCE.

***Source Name:** SPRING, UNNAMED TRIBUTARY OF GOVERNMENT CREEK, EAST FORK
Source Type: SURFACE WATER

Point of Diversion and Means of Diversion:

<u>ID</u>	<u>Govt Lot</u>	<u>Qtr Sec</u>	<u>Sec</u>	<u>Twp</u>	<u>Rge</u>	<u>County</u>
1		NENESE	26	15N	2E	CASCADE

Period of Diversion: JANUARY 1 TO DECEMBER 31

Diversion Means: LIVESTOCK DIRECT FROM SOURCE

Period of Use: JANUARY 1 TO DECEMBER 31

Place of Use:

<u>ID</u>	<u>Acres</u>	<u>Govt Lot</u>	<u>Qtr Sec</u>	<u>Sec</u>	<u>Twp</u>	<u>Rge</u>	<u>County</u>
1			NENESE	26	15N	2E	CASCADE

Remarks:

THE FOLLOWING ISSUES WERE IDENTIFIED BY THE DNRC DURING ITS EXAMINATION OF THIS WATER RIGHT CLAIM.

THIS CLAIM NUMBER WAS NOT INCLUDED IN THE BASIN 41J DECREE ISSUED 12/16/2010.

ACCORDING TO CADASTRAL PROPERTY OWNERSHIP RECORDS, AS OF 03/22/2023 , THE PROPERTY ON WHICH THIS WATER RIGHT IS USED APPEARS TO BE OWNED BY MONTANA BOARD OF LAND COMMISSIONERS , TRUST LAND MANAGEMENT DIVISION , PO BOX 201601 , HELENA, MT 59620-1601.

THE OWNERSHIP OF THIS RIGHT MAY BE QUESTIONABLE. THE PLACE OF USE APPEARS TO BE ON STATE LAND.

A BETTER UNDERSTANDING OF YOUR CLAIMED WATER RIGHT CAN BE OBTAINED BY COMPARING YOUR RIGHT WITH OTHER CLAIMS IN THE BASIN. FOR EXAMPLE, COMPARE PRIORITY DATES, FLOW RATES, VOLUMES, OR ACRES IRRIGATED. ALSO, YOUR WATER RIGHT MAY BE SUBJECT TO WATER RIGHTS IN ADJOINING SUBBASINS OR BASINS AS WELL AS BEING SUBJECT TO OTHER RIGHTS ON YOUR SOURCE OF SUPPLY. FINALLY, YOUR WATER RIGHT MAY BE SUBJECT TO INDIAN RESERVED AND FEDERAL RESERVED WATER RIGHTS.

COMPLETE DETAILS REGARDING THE DNRC PREPARATION OF THIS INTERLOCUTORY DECREE AND RELATED MATERIALS CAN BE REVIEWED AT THE OFFICE LOCATIONS IDENTIFIED IN THE DOCUMENT ENTITLED "NOTICE OF ENTRY OF INTERLOCUTORY DECREE AND NOTICE OF AVAILABILITY."

SEE GENERAL FINDINGS OF FACT AND CONCLUSIONS OF LAW FOR FURTHER EXPLANATION OF YOUR CLAIMED WATER RIGHT. THESE FINDINGS CAN BE FOUND AS INDICATED IN THE DOCUMENT ENTITLED "NOTICE OF ENTRY OF INTERLOCUTORY DECREE AND NOTICE OF AVAILABILITY." IF YOU NEED OBJECTION FORMS, OR HAVE QUESTIONS ABOUT WATER COURT PROCEDURES OR CHANGES TO YOUR RIGHT, YOU CAN CONTACT THE WATER COURT BY CALLING 1-800-624-3270 (WITHIN MONTANA ONLY) OR 1-406-586-4364, OR BY WRITING TO P.O. BOX 1389, BOZEMAN, MT 59771-1389.

**INTERLOCUTORY DECREE
SMITH RIVER
BASIN 41J
ABSTRACT OF WATER RIGHT CLAIM**

IMPORTANT NOTICE

YOUR WATER RIGHT AS SHOWN ON THIS ABSTRACT MAY HAVE CHANGES FROM YOUR WATER RIGHT AS CLAIMED OR AMENDED. AN ASTERISK (*) HAS BEEN PLACED NEXT TO EACH ITEM CHANGED BY THE MONTANA WATER COURT OR BY THE DEPARTMENT OF NATURAL RESOURCES AND CONSERVATION (DNRC) DURING THE PREPARATION OF THIS INTERLOCUTORY DECREE. THESE CHANGES ARE AUTHORIZED BY THE MONTANA SUPREME COURT WATER RIGHT CLAIMS EXAMINATION RULES OR BY ORDER OF THE WATER COURT.

OBJECTIONS MAY BE FILED ACCORDING TO THE PROCEDURES OUTLINED IN THE DOCUMENT ENTITLED "NOTICE OF ENTRY OF INTERLOCUTORY DECREE AND NOTICE OF AVAILABILITY."

Water Right Number: 41J 30135750 STATEMENT OF CLAIM
Version: 1 -- ORIGINAL RIGHT
Status: ACTIVE

Owners: DANA RANCH CO INC
PO BOX 499
LAREDO, TX 78042-0449

Priority Date: APRIL 21, 1898

Type of Historical Right: USE

Purpose (Use): STOCK

***Flow Rate:** A SPECIFIC FLOW RATE HAS NOT BEEN DECREED BECAUSE THIS USE CONSISTS OF STOCK DRINKING DIRECTLY FROM THE SOURCE, OR FROM A DITCH SYSTEM. THE FLOW RATE IS LIMITED TO THE MINIMUM AMOUNT HISTORICALLY NECESSARY TO SUSTAIN THIS PURPOSE.

***Volume:** THIS RIGHT INCLUDES THE AMOUNT OF WATER CONSUMPTIVELY USED FOR STOCKWATERING PURPOSES AT THE RATE OF 30 GALLONS PER DAY PER ANIMAL UNIT. ANIMAL UNITS SHALL BE BASED ON REASONABLE CARRYING CAPACITY AND HISTORICAL USE OF THE AREA SERVICED BY THIS WATER SOURCE.

***Source Name:** SPRING, UNNAMED TRIBUTARY OF GOVERNMENT CREEK, EAST FORK
Source Type: SURFACE WATER

Point of Diversion and Means of Diversion:

<u>ID</u>	<u>Govt Lot</u>	<u>Qtr Sec</u>	<u>Sec</u>	<u>Twp</u>	<u>Rge</u>	<u>County</u>
1		NENESE	26	15N	2E	CASCADE

Period of Diversion: JANUARY 1 TO DECEMBER 31

Diversion Means: LIVESTOCK DIRECT FROM SOURCE

Period of Use: JANUARY 1 TO DECEMBER 31

Place of Use:

<u>ID</u>	<u>Acres</u>	<u>Govt Lot</u>	<u>Qtr Sec</u>	<u>Sec</u>	<u>Twp</u>	<u>Rge</u>	<u>County</u>
1			NENESE	26	15N	2E	CASCADE

Remarks:

THE FOLLOWING ISSUES WERE IDENTIFIED BY THE DNRC DURING ITS EXAMINATION OF THIS WATER RIGHT CLAIM.

THIS CLAIM NUMBER WAS NOT INCLUDED IN THE BASIN 41J DECREE ISSUED 12/16/2010.

ACCORDING TO CADASTRAL PROPERTY OWNERSHIP RECORDS, AS OF 03/22/2023 , THE PROPERTY ON WHICH THIS WATER RIGHT IS USED APPEARS TO BE OWNED BY MONTANA BOARD OF LAND COMMISSIONERS , TRUST LAND MANAGEMENT DIVISION , PO BOX 201601 , HELENA, MT 59620-1601.

THE OWNERSHIP OF THIS RIGHT MAY BE QUESTIONABLE. THE PLACE OF USE APPEARS TO BE ON STATE LAND.

A BETTER UNDERSTANDING OF YOUR CLAIMED WATER RIGHT CAN BE OBTAINED BY COMPARING YOUR RIGHT WITH OTHER CLAIMS IN THE BASIN. FOR EXAMPLE, COMPARE PRIORITY DATES, FLOW RATES, VOLUMES, OR ACRES IRRIGATED. ALSO, YOUR WATER RIGHT MAY BE SUBJECT TO WATER RIGHTS IN ADJOINING SUBBASINS OR BASINS AS WELL AS BEING SUBJECT TO OTHER RIGHTS ON YOUR SOURCE OF SUPPLY. FINALLY, YOUR WATER RIGHT MAY BE SUBJECT TO INDIAN RESERVED AND FEDERAL RESERVED WATER RIGHTS.

COMPLETE DETAILS REGARDING THE DNRC PREPARATION OF THIS INTERLOCUTORY DECREE AND RELATED MATERIALS CAN BE REVIEWED AT THE OFFICE LOCATIONS IDENTIFIED IN THE DOCUMENT ENTITLED "NOTICE OF ENTRY OF INTERLOCUTORY DECREE AND NOTICE OF AVAILABILITY."

SEE GENERAL FINDINGS OF FACT AND CONCLUSIONS OF LAW FOR FURTHER EXPLANATION OF YOUR CLAIMED WATER RIGHT. THESE FINDINGS CAN BE FOUND AS INDICATED IN THE DOCUMENT ENTITLED "NOTICE OF ENTRY OF INTERLOCUTORY DECREE AND NOTICE OF AVAILABILITY." IF YOU NEED OBJECTION FORMS, OR HAVE QUESTIONS ABOUT WATER COURT PROCEDURES OR CHANGES TO YOUR RIGHT, YOU CAN CONTACT THE WATER COURT BY CALLING 1-800-624-3270 (WITHIN MONTANA ONLY) OR 1-406-586-4364, OR BY WRITING TO P.O. BOX 1389, BOZEMAN, MT 59771-1389.

**INTERLOCUTORY DECREE
SMITH RIVER
BASIN 41J
ABSTRACT OF WATER RIGHT CLAIM**

IMPORTANT NOTICE

YOUR WATER RIGHT AS SHOWN ON THIS ABSTRACT MAY HAVE CHANGES FROM YOUR WATER RIGHT AS CLAIMED OR AMENDED. AN ASTERISK (*) HAS BEEN PLACED NEXT TO EACH ITEM CHANGED BY THE MONTANA WATER COURT OR BY THE DEPARTMENT OF NATURAL RESOURCES AND CONSERVATION (DNRC) DURING THE PREPARATION OF THIS INTERLOCUTORY DECREE. THESE CHANGES ARE AUTHORIZED BY THE MONTANA SUPREME COURT WATER RIGHT CLAIMS EXAMINATION RULES OR BY ORDER OF THE WATER COURT.

OBJECTIONS MAY BE FILED ACCORDING TO THE PROCEDURES OUTLINED IN THE DOCUMENT ENTITLED "NOTICE OF ENTRY OF INTERLOCUTORY DECREE AND NOTICE OF AVAILABILITY."

Water Right Number: 41J 30135751 STATEMENT OF CLAIM
Version: 1 -- ORIGINAL RIGHT
Status: ACTIVE

Owners: DANA RANCH CO INC
PO BOX 499
LAREDO, TX 78042-0449

Priority Date: APRIL 21, 1898

Type of Historical Right: USE

Purpose (Use): STOCK

***Flow Rate:** A SPECIFIC FLOW RATE HAS NOT BEEN DECREED BECAUSE THIS USE CONSISTS OF STOCK DRINKING DIRECTLY FROM THE SOURCE, OR FROM A DITCH SYSTEM. THE FLOW RATE IS LIMITED TO THE MINIMUM AMOUNT HISTORICALLY NECESSARY TO SUSTAIN THIS PURPOSE.

***Volume:** THIS RIGHT INCLUDES THE AMOUNT OF WATER CONSUMPTIVELY USED FOR STOCKWATERING PURPOSES AT THE RATE OF 30 GALLONS PER DAY PER ANIMAL UNIT. ANIMAL UNITS SHALL BE BASED ON REASONABLE CARRYING CAPACITY AND HISTORICAL USE OF THE AREA SERVICED BY THIS WATER SOURCE.

***Source Name:** SPRING, UNNAMED TRIBUTARY OF GOVERNMENT CREEK, EAST FORK
Source Type: SURFACE WATER

Point of Diversion and Means of Diversion:

<u>ID</u>	<u>Govt Lot</u>	<u>Qtr Sec</u>	<u>Sec</u>	<u>Twp</u>	<u>Rge</u>	<u>County</u>
1		NENENW	26	15N	2E	CASCADE

Period of Diversion: JANUARY 1 TO DECEMBER 31

Diversion Means: LIVESTOCK DIRECT FROM SOURCE

Period of Use: JANUARY 1 TO DECEMBER 31

Place of Use:

<u>ID</u>	<u>Acres</u>	<u>Govt Lot</u>	<u>Qtr Sec</u>	<u>Sec</u>	<u>Twp</u>	<u>Rge</u>	<u>County</u>
1			NENENW	26	15N	2E	CASCADE

Remarks:

THE FOLLOWING ISSUES WERE IDENTIFIED BY THE DNRC DURING ITS EXAMINATION OF THIS WATER RIGHT CLAIM.

THIS CLAIM NUMBER WAS NOT INCLUDED IN THE BASIN 41J DECREE ISSUED 12/16/2010.

ACCORDING TO CADASTRAL PROPERTY OWNERSHIP RECORDS, AS OF 03/22/2023 , THE PROPERTY ON WHICH THIS WATER RIGHT IS USED APPEARS TO BE OWNED BY MONTANA BOARD OF LAND COMMISSIONERS , TRUST LAND MANAGEMENT DIVISION , PO BOX 201601 , HELENA, MT 59620-1601.

THE OWNERSHIP OF THIS RIGHT MAY BE QUESTIONABLE. THE PLACE OF USE APPEARS TO BE ON STATE LAND.

A BETTER UNDERSTANDING OF YOUR CLAIMED WATER RIGHT CAN BE OBTAINED BY COMPARING YOUR RIGHT WITH OTHER CLAIMS IN THE BASIN. FOR EXAMPLE, COMPARE PRIORITY DATES, FLOW RATES, VOLUMES, OR ACRES IRRIGATED. ALSO, YOUR WATER RIGHT MAY BE SUBJECT TO WATER RIGHTS IN ADJOINING SUBBASINS OR BASINS AS WELL AS BEING SUBJECT TO OTHER RIGHTS ON YOUR SOURCE OF SUPPLY. FINALLY, YOUR WATER RIGHT MAY BE SUBJECT TO INDIAN RESERVED AND FEDERAL RESERVED WATER RIGHTS.

COMPLETE DETAILS REGARDING THE DNRC PREPARATION OF THIS INTERLOCUTORY DECREE AND RELATED MATERIALS CAN BE REVIEWED AT THE OFFICE LOCATIONS IDENTIFIED IN THE DOCUMENT ENTITLED "NOTICE OF ENTRY OF INTERLOCUTORY DECREE AND NOTICE OF AVAILABILITY."

SEE GENERAL FINDINGS OF FACT AND CONCLUSIONS OF LAW FOR FURTHER EXPLANATION OF YOUR CLAIMED WATER RIGHT. THESE FINDINGS CAN BE FOUND AS INDICATED IN THE DOCUMENT ENTITLED "NOTICE OF ENTRY OF INTERLOCUTORY DECREE AND NOTICE OF AVAILABILITY." IF YOU NEED OBJECTION FORMS, OR HAVE QUESTIONS ABOUT WATER COURT PROCEDURES OR CHANGES TO YOUR RIGHT, YOU CAN CONTACT THE WATER COURT BY CALLING 1-800-624-3270 (WITHIN MONTANA ONLY) OR 1-406-586-4364, OR BY WRITING TO P.O. BOX 1389, BOZEMAN, MT 59771-1389.

**INTERLOCUTORY DECREE
SMITH RIVER
BASIN 41J
ABSTRACT OF WATER RIGHT CLAIM**

IMPORTANT NOTICE

YOUR WATER RIGHT AS SHOWN ON THIS ABSTRACT MAY HAVE CHANGES FROM YOUR WATER RIGHT AS CLAIMED OR AMENDED. AN ASTERISK (*) HAS BEEN PLACED NEXT TO EACH ITEM CHANGED BY THE MONTANA WATER COURT OR BY THE DEPARTMENT OF NATURAL RESOURCES AND CONSERVATION (DNRC) DURING THE PREPARATION OF THIS INTERLOCUTORY DECREE. THESE CHANGES ARE AUTHORIZED BY THE MONTANA SUPREME COURT WATER RIGHT CLAIMS EXAMINATION RULES OR BY ORDER OF THE WATER COURT.

OBJECTIONS MAY BE FILED ACCORDING TO THE PROCEDURES OUTLINED IN THE DOCUMENT ENTITLED "NOTICE OF ENTRY OF INTERLOCUTORY DECREE AND NOTICE OF AVAILABILITY."

Water Right Number: 41J 30135752 STATEMENT OF CLAIM
Version: 1 -- ORIGINAL RIGHT
Status: ACTIVE

Owners: DANA RANCH CO INC
PO BOX 499
LAREDO, TX 78042-0449

Priority Date: APRIL 21, 1898

Type of Historical Right: USE

Purpose (Use): STOCK

***Flow Rate:** A SPECIFIC FLOW RATE HAS NOT BEEN DECREED BECAUSE THIS USE CONSISTS OF STOCK DRINKING DIRECTLY FROM THE SOURCE, OR FROM A DITCH SYSTEM. THE FLOW RATE IS LIMITED TO THE MINIMUM AMOUNT HISTORICALLY NECESSARY TO SUSTAIN THIS PURPOSE.

***Volume:** THIS RIGHT INCLUDES THE AMOUNT OF WATER CONSUMPTIVELY USED FOR STOCKWATERING PURPOSES AT THE RATE OF 30 GALLONS PER DAY PER ANIMAL UNIT. ANIMAL UNITS SHALL BE BASED ON REASONABLE CARRYING CAPACITY AND HISTORICAL USE OF THE AREA SERVICED BY THIS WATER SOURCE.

***Source Name:** SPRING, UNNAMED TRIBUTARY OF GOVERNMENT CREEK, EAST FORK
Source Type: SURFACE WATER

Point of Diversion and Means of Diversion:

<u>ID</u>	<u>Govt Lot</u>	<u>Qtr Sec</u>	<u>Sec</u>	<u>Twp</u>	<u>Rge</u>	<u>County</u>
1		SWNWNE	26	15N	2E	CASCADE

Period of Diversion: JANUARY 1 TO DECEMBER 31

Diversion Means: LIVESTOCK DIRECT FROM SOURCE

Period of Use: JANUARY 1 TO DECEMBER 31

Place of Use:

<u>ID</u>	<u>Acres</u>	<u>Govt Lot</u>	<u>Qtr Sec</u>	<u>Sec</u>	<u>Twp</u>	<u>Rge</u>	<u>County</u>
1			SWNWNE	26	15N	2E	CASCADE

Remarks:

THE FOLLOWING ISSUES WERE IDENTIFIED BY THE DNRC DURING ITS EXAMINATION OF THIS WATER RIGHT CLAIM.

THIS CLAIM NUMBER WAS NOT INCLUDED IN THE BASIN 41J DECREE ISSUED 12/16/2010.

ACCORDING TO CADASTRAL PROPERTY OWNERSHIP RECORDS, AS OF 03/22/2023 , THE PROPERTY ON WHICH THIS WATER RIGHT IS USED APPEARS TO BE OWNED BY MONTANA BOARD OF LAND COMMISSIONERS , TRUST LAND MANAGEMENT DIVISION , PO BOX 201601 , HELENA, MT 59620-1601.

THE OWNERSHIP OF THIS RIGHT MAY BE QUESTIONABLE. THE PLACE OF USE APPEARS TO BE ON STATE LAND.

A BETTER UNDERSTANDING OF YOUR CLAIMED WATER RIGHT CAN BE OBTAINED BY COMPARING YOUR RIGHT WITH OTHER CLAIMS IN THE BASIN. FOR EXAMPLE, COMPARE PRIORITY DATES, FLOW RATES, VOLUMES, OR ACRES IRRIGATED. ALSO, YOUR WATER RIGHT MAY BE SUBJECT TO WATER RIGHTS IN ADJOINING SUBBASINS OR BASINS AS WELL AS BEING SUBJECT TO OTHER RIGHTS ON YOUR SOURCE OF SUPPLY. FINALLY, YOUR WATER RIGHT MAY BE SUBJECT TO INDIAN RESERVED AND FEDERAL RESERVED WATER RIGHTS.

COMPLETE DETAILS REGARDING THE DNRC PREPARATION OF THIS INTERLOCUTORY DECREE AND RELATED MATERIALS CAN BE REVIEWED AT THE OFFICE LOCATIONS IDENTIFIED IN THE DOCUMENT ENTITLED "NOTICE OF ENTRY OF INTERLOCUTORY DECREE AND NOTICE OF AVAILABILITY."

SEE GENERAL FINDINGS OF FACT AND CONCLUSIONS OF LAW FOR FURTHER EXPLANATION OF YOUR CLAIMED WATER RIGHT. THESE FINDINGS CAN BE FOUND AS INDICATED IN THE DOCUMENT ENTITLED "NOTICE OF ENTRY OF INTERLOCUTORY DECREE AND NOTICE OF AVAILABILITY." IF YOU NEED OBJECTION FORMS, OR HAVE QUESTIONS ABOUT WATER COURT PROCEDURES OR CHANGES TO YOUR RIGHT, YOU CAN CONTACT THE WATER COURT BY CALLING 1-800-624-3270 (WITHIN MONTANA ONLY) OR 1-406-586-4364, OR BY WRITING TO P.O. BOX 1389, BOZEMAN, MT 59771-1389.

**INTERLOCUTORY DECREE
SMITH RIVER
BASIN 41J
ABSTRACT OF WATER RIGHT CLAIM**

IMPORTANT NOTICE

YOUR WATER RIGHT AS SHOWN ON THIS ABSTRACT MAY HAVE CHANGES FROM YOUR WATER RIGHT AS CLAIMED OR AMENDED. AN ASTERISK (*) HAS BEEN PLACED NEXT TO EACH ITEM CHANGED BY THE MONTANA WATER COURT OR BY THE DEPARTMENT OF NATURAL RESOURCES AND CONSERVATION (DNRC) DURING THE PREPARATION OF THIS INTERLOCUTORY DECREE. THESE CHANGES ARE AUTHORIZED BY THE MONTANA SUPREME COURT WATER RIGHT CLAIMS EXAMINATION RULES OR BY ORDER OF THE WATER COURT.

OBJECTIONS MAY BE FILED ACCORDING TO THE PROCEDURES OUTLINED IN THE DOCUMENT ENTITLED "NOTICE OF ENTRY OF INTERLOCUTORY DECREE AND NOTICE OF AVAILABILITY."

Water Right Number: 41J 30135753 STATEMENT OF CLAIM
Version: 1 -- ORIGINAL RIGHT
Status: ACTIVE

Owners: DANA RANCH CO INC
PO BOX 499
LAREDO, TX 78042-0449

Priority Date: APRIL 21, 1898

Type of Historical Right: USE

Purpose (Use): STOCK

***Flow Rate:** A SPECIFIC FLOW RATE HAS NOT BEEN DECREED BECAUSE THIS USE CONSISTS OF STOCK DRINKING DIRECTLY FROM THE SOURCE, OR FROM A DITCH SYSTEM. THE FLOW RATE IS LIMITED TO THE MINIMUM AMOUNT HISTORICALLY NECESSARY TO SUSTAIN THIS PURPOSE.

***Volume:** THIS RIGHT INCLUDES THE AMOUNT OF WATER CONSUMPTIVELY USED FOR STOCKWATERING PURPOSES AT THE RATE OF 30 GALLONS PER DAY PER ANIMAL UNIT. ANIMAL UNITS SHALL BE BASED ON REASONABLE CARRYING CAPACITY AND HISTORICAL USE OF THE AREA SERVICED BY THIS WATER SOURCE.

***Source Name:** SPRING, UNNAMED TRIBUTARY OF GOVERNMENT CREEK, EAST FORK
Source Type: SURFACE WATER

Point of Diversion and Means of Diversion:

<u>ID</u>	<u>Govt Lot</u>	<u>Qtr Sec</u>	<u>Sec</u>	<u>Twp</u>	<u>Rge</u>	<u>County</u>
1		SESESE	26	15N	2E	CASCADE

Period of Diversion: JANUARY 1 TO DECEMBER 31

Diversion Means: LIVESTOCK DIRECT FROM SOURCE

Period of Use: JANUARY 1 TO DECEMBER 31

Place of Use:

<u>ID</u>	<u>Acres</u>	<u>Govt Lot</u>	<u>Qtr Sec</u>	<u>Sec</u>	<u>Twp</u>	<u>Rge</u>	<u>County</u>
1			SESESE	26	15N	2E	CASCADE

Remarks:

THE FOLLOWING ISSUES WERE IDENTIFIED BY THE DNRC DURING ITS EXAMINATION OF THIS WATER RIGHT CLAIM.

THIS CLAIM NUMBER WAS NOT INCLUDED IN THE BASIN 41J DECREE ISSUED 12/16/2010.

ACCORDING TO CADASTRAL PROPERTY OWNERSHIP RECORDS, AS OF 03/22/2023 , THE PROPERTY ON WHICH THIS WATER RIGHT IS USED APPEARS TO BE OWNED BY MONTANA BOARD OF LAND COMMISSIONERS , TRUST LAND MANAGEMENT DIVISION , PO BOX 201601 , HELENA, MT 59620-1601.

THE OWNERSHIP OF THIS RIGHT MAY BE QUESTIONABLE. THE PLACE OF USE APPEARS TO BE ON STATE LAND.

A BETTER UNDERSTANDING OF YOUR CLAIMED WATER RIGHT CAN BE OBTAINED BY COMPARING YOUR RIGHT WITH OTHER CLAIMS IN THE BASIN. FOR EXAMPLE, COMPARE PRIORITY DATES, FLOW RATES, VOLUMES, OR ACRES IRRIGATED. ALSO, YOUR WATER RIGHT MAY BE SUBJECT TO WATER RIGHTS IN ADJOINING SUBBASINS OR BASINS AS WELL AS BEING SUBJECT TO OTHER RIGHTS ON YOUR SOURCE OF SUPPLY. FINALLY, YOUR WATER RIGHT MAY BE SUBJECT TO INDIAN RESERVED AND FEDERAL RESERVED WATER RIGHTS.

COMPLETE DETAILS REGARDING THE DNRC PREPARATION OF THIS INTERLOCUTORY DECREE AND RELATED MATERIALS CAN BE REVIEWED AT THE OFFICE LOCATIONS IDENTIFIED IN THE DOCUMENT ENTITLED "NOTICE OF ENTRY OF INTERLOCUTORY DECREE AND NOTICE OF AVAILABILITY."

SEE GENERAL FINDINGS OF FACT AND CONCLUSIONS OF LAW FOR FURTHER EXPLANATION OF YOUR CLAIMED WATER RIGHT. THESE FINDINGS CAN BE FOUND AS INDICATED IN THE DOCUMENT ENTITLED "NOTICE OF ENTRY OF INTERLOCUTORY DECREE AND NOTICE OF AVAILABILITY." IF YOU NEED OBJECTION FORMS, OR HAVE QUESTIONS ABOUT WATER COURT PROCEDURES OR CHANGES TO YOUR RIGHT, YOU CAN CONTACT THE WATER COURT BY CALLING 1-800-624-3270 (WITHIN MONTANA ONLY) OR 1-406-586-4364, OR BY WRITING TO P.O. BOX 1389, BOZEMAN, MT 59771-1389.

**INTERLOCUTORY DECREE
SMITH RIVER
BASIN 41J
ABSTRACT OF WATER RIGHT CLAIM**

IMPORTANT NOTICE

YOUR WATER RIGHT AS SHOWN ON THIS ABSTRACT MAY HAVE CHANGES FROM YOUR WATER RIGHT AS CLAIMED OR AMENDED. AN ASTERISK (*) HAS BEEN PLACED NEXT TO EACH ITEM CHANGED BY THE MONTANA WATER COURT OR BY THE DEPARTMENT OF NATURAL RESOURCES AND CONSERVATION (DNRC) DURING THE PREPARATION OF THIS INTERLOCUTORY DECREE. THESE CHANGES ARE AUTHORIZED BY THE MONTANA SUPREME COURT WATER RIGHT CLAIMS EXAMINATION RULES OR BY ORDER OF THE WATER COURT.

OBJECTIONS MAY BE FILED ACCORDING TO THE PROCEDURES OUTLINED IN THE DOCUMENT ENTITLED "NOTICE OF ENTRY OF INTERLOCUTORY DECREE AND NOTICE OF AVAILABILITY."

Water Right Number: 41J 30135754 STATEMENT OF CLAIM
Version: 1 -- ORIGINAL RIGHT
Status: ACTIVE

Owners: DANA RANCH CO INC
PO BOX 499
LAREDO, TX 78042-0449

Priority Date: APRIL 21, 1898

Type of Historical Right: USE

Purpose (Use): STOCK

***Flow Rate:** A SPECIFIC FLOW RATE HAS NOT BEEN DECREED BECAUSE THIS USE CONSISTS OF STOCK DRINKING DIRECTLY FROM THE SOURCE, OR FROM A DITCH SYSTEM. THE FLOW RATE IS LIMITED TO THE MINIMUM AMOUNT HISTORICALLY NECESSARY TO SUSTAIN THIS PURPOSE.

***Volume:** THIS RIGHT INCLUDES THE AMOUNT OF WATER CONSUMPTIVELY USED FOR STOCKWATERING PURPOSES AT THE RATE OF 30 GALLONS PER DAY PER ANIMAL UNIT. ANIMAL UNITS SHALL BE BASED ON REASONABLE CARRYING CAPACITY AND HISTORICAL USE OF THE AREA SERVICED BY THIS WATER SOURCE.

***Source Name:** SPRING, UNNAMED TRIBUTARY OF GOVERNMENT CREEK, EAST FORK
Source Type: SURFACE WATER

Point of Diversion and Means of Diversion:

<u>ID</u>	<u>Govt Lot</u>	<u>Qtr Sec</u>	<u>Sec</u>	<u>Twp</u>	<u>Rge</u>	<u>County</u>
1		SESESE	26	15N	2E	CASCADE

Period of Diversion: JANUARY 1 TO DECEMBER 31

Diversion Means: LIVESTOCK DIRECT FROM SOURCE

Period of Use: JANUARY 1 TO DECEMBER 31

Place of Use:

<u>ID</u>	<u>Acres</u>	<u>Govt Lot</u>	<u>Qtr Sec</u>	<u>Sec</u>	<u>Twp</u>	<u>Rge</u>	<u>County</u>
1			SESESE	26	15N	2E	CASCADE

Remarks:

THE FOLLOWING ISSUES WERE IDENTIFIED BY THE DNRC DURING ITS EXAMINATION OF THIS WATER RIGHT CLAIM.

THIS CLAIM NUMBER WAS NOT INCLUDED IN THE BASIN 41J DECREE ISSUED 12/16/2010.

ACCORDING TO CADASTRAL PROPERTY OWNERSHIP RECORDS, AS OF 03/22/2023 , THE PROPERTY ON WHICH THIS WATER RIGHT IS USED APPEARS TO BE OWNED BY MONTANA BOARD OF LAND COMMISSIONERS , TRUST LAND MANAGEMENT DIVISION , PO BOX 201601 , HELENA, MT 59620-1601.

THE OWNERSHIP OF THIS RIGHT MAY BE QUESTIONABLE. THE PLACE OF USE APPEARS TO BE ON STATE LAND.

A BETTER UNDERSTANDING OF YOUR CLAIMED WATER RIGHT CAN BE OBTAINED BY COMPARING YOUR RIGHT WITH OTHER CLAIMS IN THE BASIN. FOR EXAMPLE, COMPARE PRIORITY DATES, FLOW RATES, VOLUMES, OR ACRES IRRIGATED. ALSO, YOUR WATER RIGHT MAY BE SUBJECT TO WATER RIGHTS IN ADJOINING SUBBASINS OR BASINS AS WELL AS BEING SUBJECT TO OTHER RIGHTS ON YOUR SOURCE OF SUPPLY. FINALLY, YOUR WATER RIGHT MAY BE SUBJECT TO INDIAN RESERVED AND FEDERAL RESERVED WATER RIGHTS.

COMPLETE DETAILS REGARDING THE DNRC PREPARATION OF THIS INTERLOCUTORY DECREE AND RELATED MATERIALS CAN BE REVIEWED AT THE OFFICE LOCATIONS IDENTIFIED IN THE DOCUMENT ENTITLED "NOTICE OF ENTRY OF INTERLOCUTORY DECREE AND NOTICE OF AVAILABILITY."

SEE GENERAL FINDINGS OF FACT AND CONCLUSIONS OF LAW FOR FURTHER EXPLANATION OF YOUR CLAIMED WATER RIGHT. THESE FINDINGS CAN BE FOUND AS INDICATED IN THE DOCUMENT ENTITLED "NOTICE OF ENTRY OF INTERLOCUTORY DECREE AND NOTICE OF AVAILABILITY." IF YOU NEED OBJECTION FORMS, OR HAVE QUESTIONS ABOUT WATER COURT PROCEDURES OR CHANGES TO YOUR RIGHT, YOU CAN CONTACT THE WATER COURT BY CALLING 1-800-624-3270 (WITHIN MONTANA ONLY) OR 1-406-586-4364, OR BY WRITING TO P.O. BOX 1389, BOZEMAN, MT 59771-1389.

**INTERLOCUTORY DECREE
SMITH RIVER
BASIN 41J
ABSTRACT OF WATER RIGHT CLAIM**

IMPORTANT NOTICE

YOUR WATER RIGHT AS SHOWN ON THIS ABSTRACT MAY HAVE CHANGES FROM YOUR WATER RIGHT AS CLAIMED OR AMENDED. AN ASTERISK (*) HAS BEEN PLACED NEXT TO EACH ITEM CHANGED BY THE MONTANA WATER COURT OR BY THE DEPARTMENT OF NATURAL RESOURCES AND CONSERVATION (DNRC) DURING THE PREPARATION OF THIS INTERLOCUTORY DECREE. THESE CHANGES ARE AUTHORIZED BY THE MONTANA SUPREME COURT WATER RIGHT CLAIMS EXAMINATION RULES OR BY ORDER OF THE WATER COURT.

OBJECTIONS MAY BE FILED ACCORDING TO THE PROCEDURES OUTLINED IN THE DOCUMENT ENTITLED "NOTICE OF ENTRY OF INTERLOCUTORY DECREE AND NOTICE OF AVAILABILITY."

Water Right Number: 41J 30135755 STATEMENT OF CLAIM
Version: 1 -- ORIGINAL RIGHT
Status: ACTIVE

Owners: DANA RANCH CO INC
PO BOX 499
LAREDO, TX 78042-0449

Priority Date: APRIL 21, 1898

Type of Historical Right: USE

Purpose (Use): STOCK

***Flow Rate:** A SPECIFIC FLOW RATE HAS NOT BEEN DECREED BECAUSE THIS USE CONSISTS OF STOCK DRINKING DIRECTLY FROM THE SOURCE, OR FROM A DITCH SYSTEM. THE FLOW RATE IS LIMITED TO THE MINIMUM AMOUNT HISTORICALLY NECESSARY TO SUSTAIN THIS PURPOSE.

***Volume:** THIS RIGHT INCLUDES THE AMOUNT OF WATER CONSUMPTIVELY USED FOR STOCKWATERING PURPOSES AT THE RATE OF 30 GALLONS PER DAY PER ANIMAL UNIT. ANIMAL UNITS SHALL BE BASED ON REASONABLE CARRYING CAPACITY AND HISTORICAL USE OF THE AREA SERVICED BY THIS WATER SOURCE.

***Source Name:** SPRING, UNNAMED TRIBUTARY OF GOVERNMENT CREEK, EAST FORK
Source Type: SURFACE WATER

Point of Diversion and Means of Diversion:

<u>ID</u>	<u>Govt Lot</u>	<u>Qtr Sec</u>	<u>Sec</u>	<u>Twp</u>	<u>Rge</u>	<u>County</u>
1		SENESE	26	15N	2E	CASCADE

Period of Diversion: JANUARY 1 TO DECEMBER 31

Diversion Means: LIVESTOCK DIRECT FROM SOURCE

Period of Use: JANUARY 1 TO DECEMBER 31

Place of Use:

<u>ID</u>	<u>Acres</u>	<u>Govt Lot</u>	<u>Qtr Sec</u>	<u>Sec</u>	<u>Twp</u>	<u>Rge</u>	<u>County</u>
1			SENESE	26	15N	2E	CASCADE

Remarks:

THE FOLLOWING ISSUES WERE IDENTIFIED BY THE DNRC DURING ITS EXAMINATION OF THIS WATER RIGHT CLAIM.

THIS CLAIM NUMBER WAS NOT INCLUDED IN THE BASIN 41J DECREE ISSUED 12/16/2010.

ACCORDING TO CADASTRAL PROPERTY OWNERSHIP RECORDS, AS OF 03/22/2023 , THE PROPERTY ON WHICH THIS WATER RIGHT IS USED APPEARS TO BE OWNED BY MONTANA BOARD OF LAND COMMISSIONERS , TRUST LAND MANAGEMENT DIVISION , PO BOX 201601 , HELENA, MT 59620-1601.

THE OWNERSHIP OF THIS RIGHT MAY BE QUESTIONABLE. THE PLACE OF USE APPEARS TO BE ON STATE LAND.

A BETTER UNDERSTANDING OF YOUR CLAIMED WATER RIGHT CAN BE OBTAINED BY COMPARING YOUR RIGHT WITH OTHER CLAIMS IN THE BASIN. FOR EXAMPLE, COMPARE PRIORITY DATES, FLOW RATES, VOLUMES, OR ACRES IRRIGATED. ALSO, YOUR WATER RIGHT MAY BE SUBJECT TO WATER RIGHTS IN ADJOINING SUBBASINS OR BASINS AS WELL AS BEING SUBJECT TO OTHER RIGHTS ON YOUR SOURCE OF SUPPLY. FINALLY, YOUR WATER RIGHT MAY BE SUBJECT TO INDIAN RESERVED AND FEDERAL RESERVED WATER RIGHTS.

COMPLETE DETAILS REGARDING THE DNRC PREPARATION OF THIS INTERLOCUTORY DECREE AND RELATED MATERIALS CAN BE REVIEWED AT THE OFFICE LOCATIONS IDENTIFIED IN THE DOCUMENT ENTITLED "NOTICE OF ENTRY OF INTERLOCUTORY DECREE AND NOTICE OF AVAILABILITY."

SEE GENERAL FINDINGS OF FACT AND CONCLUSIONS OF LAW FOR FURTHER EXPLANATION OF YOUR CLAIMED WATER RIGHT. THESE FINDINGS CAN BE FOUND AS INDICATED IN THE DOCUMENT ENTITLED "NOTICE OF ENTRY OF INTERLOCUTORY DECREE AND NOTICE OF AVAILABILITY." IF YOU NEED OBJECTION FORMS, OR HAVE QUESTIONS ABOUT WATER COURT PROCEDURES OR CHANGES TO YOUR RIGHT, YOU CAN CONTACT THE WATER COURT BY CALLING 1-800-624-3270 (WITHIN MONTANA ONLY) OR 1-406-586-4364, OR BY WRITING TO P.O. BOX 1389, BOZEMAN, MT 59771-1389.

**INTERLOCUTORY DECREE
SMITH RIVER
BASIN 41J
ABSTRACT OF WATER RIGHT CLAIM**

IMPORTANT NOTICE

YOUR WATER RIGHT AS SHOWN ON THIS ABSTRACT MAY HAVE CHANGES FROM YOUR WATER RIGHT AS CLAIMED OR AMENDED. AN ASTERISK (*) HAS BEEN PLACED NEXT TO EACH ITEM CHANGED BY THE MONTANA WATER COURT OR BY THE DEPARTMENT OF NATURAL RESOURCES AND CONSERVATION (DNRC) DURING THE PREPARATION OF THIS INTERLOCUTORY DECREE. THESE CHANGES ARE AUTHORIZED BY THE MONTANA SUPREME COURT WATER RIGHT CLAIMS EXAMINATION RULES OR BY ORDER OF THE WATER COURT.

OBJECTIONS MAY BE FILED ACCORDING TO THE PROCEDURES OUTLINED IN THE DOCUMENT ENTITLED "NOTICE OF ENTRY OF INTERLOCUTORY DECREE AND NOTICE OF AVAILABILITY."

Water Right Number: 41J 30135756 STATEMENT OF CLAIM
Version: 1 -- ORIGINAL RIGHT
Status: ACTIVE

Owners: DANA RANCH CO INC
PO BOX 499
LAREDO, TX 78042-0449

Priority Date: APRIL 21, 1898

Type of Historical Right: USE

Purpose (Use): STOCK

***Flow Rate:** A SPECIFIC FLOW RATE HAS NOT BEEN DECREED BECAUSE THIS USE CONSISTS OF STOCK DRINKING DIRECTLY FROM THE SOURCE, OR FROM A DITCH SYSTEM. THE FLOW RATE IS LIMITED TO THE MINIMUM AMOUNT HISTORICALLY NECESSARY TO SUSTAIN THIS PURPOSE.

***Volume:** THIS RIGHT INCLUDES THE AMOUNT OF WATER CONSUMPTIVELY USED FOR STOCKWATERING PURPOSES AT THE RATE OF 30 GALLONS PER DAY PER ANIMAL UNIT. ANIMAL UNITS SHALL BE BASED ON REASONABLE CARRYING CAPACITY AND HISTORICAL USE OF THE AREA SERVICED BY THIS WATER SOURCE.

***Source Name:** SPRING, UNNAMED TRIBUTARY OF GOVERNMENT CREEK
Source Type: SURFACE WATER

Point of Diversion and Means of Diversion:

<u>ID</u>	<u>Govt Lot</u>	<u>Qtr Sec</u>	<u>Sec</u>	<u>Twp</u>	<u>Rge</u>	<u>County</u>
1		SWSESW	27	15N	2E	CASCADE

Period of Diversion: JANUARY 1 TO DECEMBER 31

Diversion Means: LIVESTOCK DIRECT FROM SOURCE

Period of Use: JANUARY 1 TO DECEMBER 31

Place of Use:

<u>ID</u>	<u>Acres</u>	<u>Govt Lot</u>	<u>Qtr Sec</u>	<u>Sec</u>	<u>Twp</u>	<u>Rge</u>	<u>County</u>
1			SWSESW	27	15N	2E	CASCADE

Remarks:

THE FOLLOWING ISSUES WERE IDENTIFIED BY THE DNRC DURING ITS EXAMINATION OF THIS WATER RIGHT CLAIM.

THIS CLAIM NUMBER WAS NOT INCLUDED IN THE BASIN 41J DECREE ISSUED 12/16/2010.

A BETTER UNDERSTANDING OF YOUR CLAIMED WATER RIGHT CAN BE OBTAINED BY COMPARING YOUR RIGHT WITH OTHER CLAIMS IN THE BASIN. FOR EXAMPLE, COMPARE PRIORITY DATES, FLOW RATES, VOLUMES, OR ACRES IRRIGATED. ALSO, YOUR WATER RIGHT MAY BE SUBJECT TO WATER RIGHTS IN ADJOINING SUBBASINS OR BASINS AS WELL AS BEING SUBJECT TO OTHER RIGHTS ON YOUR SOURCE OF SUPPLY. FINALLY, YOUR WATER RIGHT MAY BE SUBJECT TO INDIAN RESERVED AND FEDERAL RESERVED WATER RIGHTS.

COMPLETE DETAILS REGARDING THE DNRC PREPARATION OF THIS INTERLOCUTORY DECREE AND RELATED MATERIALS CAN BE REVIEWED AT THE OFFICE LOCATIONS IDENTIFIED IN THE DOCUMENT ENTITLED "NOTICE OF ENTRY OF INTERLOCUTORY DECREE AND NOTICE OF AVAILABILITY."

SEE GENERAL FINDINGS OF FACT AND CONCLUSIONS OF LAW FOR FURTHER EXPLANATION OF YOUR CLAIMED WATER RIGHT. THESE FINDINGS CAN BE FOUND AS INDICATED IN THE DOCUMENT ENTITLED "NOTICE OF ENTRY OF INTERLOCUTORY DECREE AND NOTICE OF AVAILABILITY." IF YOU NEED OBJECTION FORMS, OR HAVE QUESTIONS ABOUT WATER COURT PROCEDURES OR CHANGES TO YOUR RIGHT, YOU CAN CONTACT THE WATER COURT BY CALLING 1-800-624-3270 (WITHIN MONTANA ONLY) OR 1-406-586-4364, OR BY WRITING TO P.O. BOX 1389, BOZEMAN, MT 59771-1389.

**INTERLOCUTORY DECREE
SMITH RIVER
BASIN 41J
ABSTRACT OF WATER RIGHT CLAIM**

IMPORTANT NOTICE

YOUR WATER RIGHT AS SHOWN ON THIS ABSTRACT MAY HAVE CHANGES FROM YOUR WATER RIGHT AS CLAIMED OR AMENDED. AN ASTERISK (*) HAS BEEN PLACED NEXT TO EACH ITEM CHANGED BY THE MONTANA WATER COURT OR BY THE DEPARTMENT OF NATURAL RESOURCES AND CONSERVATION (DNRC) DURING THE PREPARATION OF THIS INTERLOCUTORY DECREE. THESE CHANGES ARE AUTHORIZED BY THE MONTANA SUPREME COURT WATER RIGHT CLAIMS EXAMINATION RULES OR BY ORDER OF THE WATER COURT.

OBJECTIONS MAY BE FILED ACCORDING TO THE PROCEDURES OUTLINED IN THE DOCUMENT ENTITLED "NOTICE OF ENTRY OF INTERLOCUTORY DECREE AND NOTICE OF AVAILABILITY."

Water Right Number: 41J 30135757 STATEMENT OF CLAIM
Version: 1 -- ORIGINAL RIGHT
Status: ACTIVE

Owners: DANA RANCH CO INC
PO BOX 499
LAREDO, TX 78042-0449

Priority Date: APRIL 21, 1898

Type of Historical Right: USE

Purpose (Use): STOCK

***Flow Rate:** A SPECIFIC FLOW RATE HAS NOT BEEN DECREED BECAUSE THIS USE CONSISTS OF STOCK DRINKING DIRECTLY FROM THE SOURCE, OR FROM A DITCH SYSTEM. THE FLOW RATE IS LIMITED TO THE MINIMUM AMOUNT HISTORICALLY NECESSARY TO SUSTAIN THIS PURPOSE.

***Volume:** THIS RIGHT INCLUDES THE AMOUNT OF WATER CONSUMPTIVELY USED FOR STOCKWATERING PURPOSES AT THE RATE OF 30 GALLONS PER DAY PER ANIMAL UNIT. ANIMAL UNITS SHALL BE BASED ON REASONABLE CARRYING CAPACITY AND HISTORICAL USE OF THE AREA SERVICED BY THIS WATER SOURCE.

***Source Name:** SPRING, UNNAMED TRIBUTARY OF GOVERNMENT CREEK, EAST FORK
Source Type: SURFACE WATER

Point of Diversion and Means of Diversion:

<u>ID</u>	<u>Govt Lot</u>	<u>Qtr Sec</u>	<u>Sec</u>	<u>Twp</u>	<u>Rge</u>	<u>County</u>
1		SWNWNE	27	15N	2E	CASCADE

Period of Diversion: JANUARY 1 TO DECEMBER 31

Diversion Means: LIVESTOCK DIRECT FROM SOURCE

Period of Use: JANUARY 1 TO DECEMBER 31

Place of Use:

<u>ID</u>	<u>Acres</u>	<u>Govt Lot</u>	<u>Qtr Sec</u>	<u>Sec</u>	<u>Twp</u>	<u>Rge</u>	<u>County</u>
1			SWNWNE	27	15N	2E	CASCADE

Remarks:

THE FOLLOWING ISSUES WERE IDENTIFIED BY THE DNRC DURING ITS EXAMINATION OF THIS WATER RIGHT CLAIM.

THIS CLAIM NUMBER WAS NOT INCLUDED IN THE BASIN 41J DECREE ISSUED 12/16/2010.

A BETTER UNDERSTANDING OF YOUR CLAIMED WATER RIGHT CAN BE OBTAINED BY COMPARING YOUR RIGHT WITH OTHER CLAIMS IN THE BASIN. FOR EXAMPLE, COMPARE PRIORITY DATES, FLOW RATES, VOLUMES, OR ACRES IRRIGATED. ALSO, YOUR WATER RIGHT MAY BE SUBJECT TO WATER RIGHTS IN ADJOINING SUBBASINS OR BASINS AS WELL AS BEING SUBJECT TO OTHER RIGHTS ON YOUR SOURCE OF SUPPLY. FINALLY, YOUR WATER RIGHT MAY BE SUBJECT TO INDIAN RESERVED AND FEDERAL RESERVED WATER RIGHTS.

COMPLETE DETAILS REGARDING THE DNRC PREPARATION OF THIS INTERLOCUTORY DECREE AND RELATED MATERIALS CAN BE REVIEWED AT THE OFFICE LOCATIONS IDENTIFIED IN THE DOCUMENT ENTITLED "NOTICE OF ENTRY OF INTERLOCUTORY DECREE AND NOTICE OF AVAILABILITY."

SEE GENERAL FINDINGS OF FACT AND CONCLUSIONS OF LAW FOR FURTHER EXPLANATION OF YOUR CLAIMED WATER RIGHT. THESE FINDINGS CAN BE FOUND AS INDICATED IN THE DOCUMENT ENTITLED "NOTICE OF ENTRY OF INTERLOCUTORY DECREE AND NOTICE OF AVAILABILITY." IF YOU NEED OBJECTION FORMS, OR HAVE QUESTIONS ABOUT WATER COURT PROCEDURES OR CHANGES TO YOUR RIGHT, YOU CAN CONTACT THE WATER COURT BY CALLING 1-800-624-3270 (WITHIN MONTANA ONLY) OR 1-406-586-4364, OR BY WRITING TO P.O. BOX 1389, BOZEMAN, MT 59771-1389.

**INTERLOCUTORY DECREE
SMITH RIVER
BASIN 41J
ABSTRACT OF WATER RIGHT CLAIM**

IMPORTANT NOTICE

YOUR WATER RIGHT AS SHOWN ON THIS ABSTRACT MAY HAVE CHANGES FROM YOUR WATER RIGHT AS CLAIMED OR AMENDED. AN ASTERISK (*) HAS BEEN PLACED NEXT TO EACH ITEM CHANGED BY THE MONTANA WATER COURT OR BY THE DEPARTMENT OF NATURAL RESOURCES AND CONSERVATION (DNRC) DURING THE PREPARATION OF THIS INTERLOCUTORY DECREE. THESE CHANGES ARE AUTHORIZED BY THE MONTANA SUPREME COURT WATER RIGHT CLAIMS EXAMINATION RULES OR BY ORDER OF THE WATER COURT.

OBJECTIONS MAY BE FILED ACCORDING TO THE PROCEDURES OUTLINED IN THE DOCUMENT ENTITLED "NOTICE OF ENTRY OF INTERLOCUTORY DECREE AND NOTICE OF AVAILABILITY."

Water Right Number: 41J 30135758 STATEMENT OF CLAIM
Version: 1 -- ORIGINAL RIGHT
Status: ACTIVE

Owners: DANA RANCH CO INC
PO BOX 499
LAREDO, TX 78042-0449

Priority Date: APRIL 21, 1898

Type of Historical Right: USE

Purpose (Use): STOCK

***Flow Rate:** A SPECIFIC FLOW RATE HAS NOT BEEN DECREED BECAUSE THIS USE CONSISTS OF STOCK DRINKING DIRECTLY FROM THE SOURCE, OR FROM A DITCH SYSTEM. THE FLOW RATE IS LIMITED TO THE MINIMUM AMOUNT HISTORICALLY NECESSARY TO SUSTAIN THIS PURPOSE.

***Volume:** THIS RIGHT INCLUDES THE AMOUNT OF WATER CONSUMPTIVELY USED FOR STOCKWATERING PURPOSES AT THE RATE OF 30 GALLONS PER DAY PER ANIMAL UNIT. ANIMAL UNITS SHALL BE BASED ON REASONABLE CARRYING CAPACITY AND HISTORICAL USE OF THE AREA SERVICED BY THIS WATER SOURCE.

***Source Name:** SPRING, UNNAMED TRIBUTARY OF GOVERNMENT CREEK
Source Type: SURFACE WATER

Point of Diversion and Means of Diversion:

<u>ID</u>	<u>Govt Lot</u>	<u>Qtr Sec</u>	<u>Sec</u>	<u>Twp</u>	<u>Rge</u>	<u>County</u>
1		SWNESE	27	15N	2E	CASCADE

Period of Diversion: JANUARY 1 TO DECEMBER 31

Diversion Means: LIVESTOCK DIRECT FROM SOURCE

Period of Use: JANUARY 1 TO DECEMBER 31

Place of Use:

<u>ID</u>	<u>Acres</u>	<u>Govt Lot</u>	<u>Qtr Sec</u>	<u>Sec</u>	<u>Twp</u>	<u>Rge</u>	<u>County</u>
1			SWNESE	27	15N	2E	CASCADE

Remarks:

THE FOLLOWING ISSUES WERE IDENTIFIED BY THE DNRC DURING ITS EXAMINATION OF THIS WATER RIGHT CLAIM.

THIS CLAIM NUMBER WAS NOT INCLUDED IN THE BASIN 41J DECREE ISSUED 12/16/2010.

A BETTER UNDERSTANDING OF YOUR CLAIMED WATER RIGHT CAN BE OBTAINED BY COMPARING YOUR RIGHT WITH OTHER CLAIMS IN THE BASIN. FOR EXAMPLE, COMPARE PRIORITY DATES, FLOW RATES, VOLUMES, OR ACRES IRRIGATED. ALSO, YOUR WATER RIGHT MAY BE SUBJECT TO WATER RIGHTS IN ADJOINING SUBBASINS OR BASINS AS WELL AS BEING SUBJECT TO OTHER RIGHTS ON YOUR SOURCE OF SUPPLY. FINALLY, YOUR WATER RIGHT MAY BE SUBJECT TO INDIAN RESERVED AND FEDERAL RESERVED WATER RIGHTS.

COMPLETE DETAILS REGARDING THE DNRC PREPARATION OF THIS INTERLOCUTORY DECREE AND RELATED MATERIALS CAN BE REVIEWED AT THE OFFICE LOCATIONS IDENTIFIED IN THE DOCUMENT ENTITLED "NOTICE OF ENTRY OF INTERLOCUTORY DECREE AND NOTICE OF AVAILABILITY."

SEE GENERAL FINDINGS OF FACT AND CONCLUSIONS OF LAW FOR FURTHER EXPLANATION OF YOUR CLAIMED WATER RIGHT. THESE FINDINGS CAN BE FOUND AS INDICATED IN THE DOCUMENT ENTITLED "NOTICE OF ENTRY OF INTERLOCUTORY DECREE AND NOTICE OF AVAILABILITY." IF YOU NEED OBJECTION FORMS, OR HAVE QUESTIONS ABOUT WATER COURT PROCEDURES OR CHANGES TO YOUR RIGHT, YOU CAN CONTACT THE WATER COURT BY CALLING 1-800-624-3270 (WITHIN MONTANA ONLY) OR 1-406-586-4364, OR BY WRITING TO P.O. BOX 1389, BOZEMAN, MT 59771-1389.

**INTERLOCUTORY DECREE
SMITH RIVER
BASIN 41J
ABSTRACT OF WATER RIGHT CLAIM**

IMPORTANT NOTICE

YOUR WATER RIGHT AS SHOWN ON THIS ABSTRACT MAY HAVE CHANGES FROM YOUR WATER RIGHT AS CLAIMED OR AMENDED. AN ASTERISK (*) HAS BEEN PLACED NEXT TO EACH ITEM CHANGED BY THE MONTANA WATER COURT OR BY THE DEPARTMENT OF NATURAL RESOURCES AND CONSERVATION (DNRC) DURING THE PREPARATION OF THIS INTERLOCUTORY DECREE. THESE CHANGES ARE AUTHORIZED BY THE MONTANA SUPREME COURT WATER RIGHT CLAIMS EXAMINATION RULES OR BY ORDER OF THE WATER COURT.

OBJECTIONS MAY BE FILED ACCORDING TO THE PROCEDURES OUTLINED IN THE DOCUMENT ENTITLED "NOTICE OF ENTRY OF INTERLOCUTORY DECREE AND NOTICE OF AVAILABILITY."

Water Right Number: 41J 30135759 STATEMENT OF CLAIM
Version: 1 -- ORIGINAL RIGHT
Status: ACTIVE

Owners: DANA RANCH CO INC
PO BOX 499
LAREDO, TX 78042-0449

Priority Date: APRIL 21, 1898

Type of Historical Right: USE

Purpose (Use): STOCK

***Flow Rate:** A SPECIFIC FLOW RATE HAS NOT BEEN DECREED BECAUSE THIS USE CONSISTS OF STOCK DRINKING DIRECTLY FROM THE SOURCE, OR FROM A DITCH SYSTEM. THE FLOW RATE IS LIMITED TO THE MINIMUM AMOUNT HISTORICALLY NECESSARY TO SUSTAIN THIS PURPOSE.

***Volume:** THIS RIGHT INCLUDES THE AMOUNT OF WATER CONSUMPTIVELY USED FOR STOCKWATERING PURPOSES AT THE RATE OF 30 GALLONS PER DAY PER ANIMAL UNIT. ANIMAL UNITS SHALL BE BASED ON REASONABLE CARRYING CAPACITY AND HISTORICAL USE OF THE AREA SERVICED BY THIS WATER SOURCE.

***Source Name:** SPRING, UNNAMED TRIBUTARY OF GOVERNMENT CREEK
Source Type: SURFACE WATER

Point of Diversion and Means of Diversion:

<u>ID</u>	<u>Govt Lot</u>	<u>Qtr Sec</u>	<u>Sec</u>	<u>Twp</u>	<u>Rge</u>	<u>County</u>
1		SESESW	27	15N	2E	CASCADE

Period of Diversion: JANUARY 1 TO DECEMBER 31

Diversion Means: LIVESTOCK DIRECT FROM SOURCE

Period of Use: JANUARY 1 TO DECEMBER 31

Place of Use:

<u>ID</u>	<u>Acres</u>	<u>Govt Lot</u>	<u>Qtr Sec</u>	<u>Sec</u>	<u>Twp</u>	<u>Rge</u>	<u>County</u>
1			SESESW	27	15N	2E	CASCADE

Remarks:

THE FOLLOWING ISSUES WERE IDENTIFIED BY THE DNRC DURING ITS EXAMINATION OF THIS WATER RIGHT CLAIM.

THIS CLAIM NUMBER WAS NOT INCLUDED IN THE BASIN 41J DECREE ISSUED 12/16/2010.

A BETTER UNDERSTANDING OF YOUR CLAIMED WATER RIGHT CAN BE OBTAINED BY COMPARING YOUR RIGHT WITH OTHER CLAIMS IN THE BASIN. FOR EXAMPLE, COMPARE PRIORITY DATES, FLOW RATES, VOLUMES, OR ACRES IRRIGATED. ALSO, YOUR WATER RIGHT MAY BE SUBJECT TO WATER RIGHTS IN ADJOINING SUBBASINS OR BASINS AS WELL AS BEING SUBJECT TO OTHER RIGHTS ON YOUR SOURCE OF SUPPLY. FINALLY, YOUR WATER RIGHT MAY BE SUBJECT TO INDIAN RESERVED AND FEDERAL RESERVED WATER RIGHTS.

COMPLETE DETAILS REGARDING THE DNRC PREPARATION OF THIS INTERLOCUTORY DECREE AND RELATED MATERIALS CAN BE REVIEWED AT THE OFFICE LOCATIONS IDENTIFIED IN THE DOCUMENT ENTITLED "NOTICE OF ENTRY OF INTERLOCUTORY DECREE AND NOTICE OF AVAILABILITY."

SEE GENERAL FINDINGS OF FACT AND CONCLUSIONS OF LAW FOR FURTHER EXPLANATION OF YOUR CLAIMED WATER RIGHT. THESE FINDINGS CAN BE FOUND AS INDICATED IN THE DOCUMENT ENTITLED "NOTICE OF ENTRY OF INTERLOCUTORY DECREE AND NOTICE OF AVAILABILITY." IF YOU NEED OBJECTION FORMS, OR HAVE QUESTIONS ABOUT WATER COURT PROCEDURES OR CHANGES TO YOUR RIGHT, YOU CAN CONTACT THE WATER COURT BY CALLING 1-800-624-3270 (WITHIN MONTANA ONLY) OR 1-406-586-4364, OR BY WRITING TO P.O. BOX 1389, BOZEMAN, MT 59771-1389.

**INTERLOCUTORY DECREE
SMITH RIVER
BASIN 41J
ABSTRACT OF WATER RIGHT CLAIM**

IMPORTANT NOTICE

YOUR WATER RIGHT AS SHOWN ON THIS ABSTRACT MAY HAVE CHANGES FROM YOUR WATER RIGHT AS CLAIMED OR AMENDED. AN ASTERISK (*) HAS BEEN PLACED NEXT TO EACH ITEM CHANGED BY THE MONTANA WATER COURT OR BY THE DEPARTMENT OF NATURAL RESOURCES AND CONSERVATION (DNRC) DURING THE PREPARATION OF THIS INTERLOCUTORY DECREE. THESE CHANGES ARE AUTHORIZED BY THE MONTANA SUPREME COURT WATER RIGHT CLAIMS EXAMINATION RULES OR BY ORDER OF THE WATER COURT.

OBJECTIONS MAY BE FILED ACCORDING TO THE PROCEDURES OUTLINED IN THE DOCUMENT ENTITLED "NOTICE OF ENTRY OF INTERLOCUTORY DECREE AND NOTICE OF AVAILABILITY."

Water Right Number: 41J 30135760 STATEMENT OF CLAIM
Version: 1 -- ORIGINAL RIGHT
Status: ACTIVE

Owners: DANA RANCH CO INC
PO BOX 499
LAREDO, TX 78042-0449

Priority Date: APRIL 21, 1898

Type of Historical Right: USE

Purpose (Use): STOCK

***Flow Rate:** A SPECIFIC FLOW RATE HAS NOT BEEN DECREED BECAUSE THIS USE CONSISTS OF STOCK DRINKING DIRECTLY FROM THE SOURCE, OR FROM A DITCH SYSTEM. THE FLOW RATE IS LIMITED TO THE MINIMUM AMOUNT HISTORICALLY NECESSARY TO SUSTAIN THIS PURPOSE.

***Volume:** THIS RIGHT INCLUDES THE AMOUNT OF WATER CONSUMPTIVELY USED FOR STOCKWATERING PURPOSES AT THE RATE OF 30 GALLONS PER DAY PER ANIMAL UNIT. ANIMAL UNITS SHALL BE BASED ON REASONABLE CARRYING CAPACITY AND HISTORICAL USE OF THE AREA SERVICED BY THIS WATER SOURCE.

***Source Name:** SPRING, UNNAMED TRIBUTARY OF GOVERNMENT CREEK, EAST FORK
Source Type: SURFACE WATER

***Point of Diversion and Means of Diversion:**

<u>ID</u>	<u>Govt Lot</u>	<u>Qtr Sec</u>	<u>Sec</u>	<u>Twp</u>	<u>Rge</u>	<u>County</u>
1		SE	27	15N	2E	CASCADE

Period of Diversion: JANUARY 1 TO DECEMBER 31

Diversion Means: LIVESTOCK DIRECT FROM SOURCE

Period of Use: JANUARY 1 TO DECEMBER 31

***Place of Use:**

<u>ID</u>	<u>Acres</u>	<u>Govt Lot</u>	<u>Qtr Sec</u>	<u>Sec</u>	<u>Twp</u>	<u>Rge</u>	<u>County</u>
1			SE	27	15N	2E	CASCADE

Remarks:

THE FOLLOWING ISSUES WERE IDENTIFIED BY THE DNRC DURING ITS EXAMINATION OF THIS WATER RIGHT CLAIM.

THIS CLAIM NUMBER WAS NOT INCLUDED IN THE BASIN 41J DECREE ISSUED 12/16/2010.

A BETTER UNDERSTANDING OF YOUR CLAIMED WATER RIGHT CAN BE OBTAINED BY COMPARING YOUR RIGHT WITH OTHER CLAIMS IN THE BASIN. FOR EXAMPLE, COMPARE PRIORITY DATES, FLOW RATES, VOLUMES, OR ACRES IRRIGATED. ALSO, YOUR WATER RIGHT MAY BE SUBJECT TO WATER RIGHTS IN ADJOINING SUBBASINS OR BASINS AS WELL AS BEING SUBJECT TO OTHER RIGHTS ON YOUR SOURCE OF SUPPLY. FINALLY, YOUR WATER RIGHT MAY BE SUBJECT TO INDIAN RESERVED AND FEDERAL RESERVED WATER RIGHTS.

COMPLETE DETAILS REGARDING THE DNRC PREPARATION OF THIS INTERLOCUTORY DECREE AND RELATED MATERIALS CAN BE REVIEWED AT THE OFFICE LOCATIONS IDENTIFIED IN THE DOCUMENT ENTITLED "NOTICE OF ENTRY OF INTERLOCUTORY DECREE AND NOTICE OF AVAILABILITY."

SEE GENERAL FINDINGS OF FACT AND CONCLUSIONS OF LAW FOR FURTHER EXPLANATION OF YOUR CLAIMED WATER RIGHT. THESE FINDINGS CAN BE FOUND AS INDICATED IN THE DOCUMENT ENTITLED "NOTICE OF ENTRY OF INTERLOCUTORY DECREE AND NOTICE OF AVAILABILITY." IF YOU NEED OBJECTION FORMS, OR HAVE QUESTIONS ABOUT WATER COURT PROCEDURES OR CHANGES TO YOUR RIGHT, YOU CAN CONTACT THE WATER COURT BY CALLING 1-800-624-3270 (WITHIN MONTANA ONLY) OR 1-406-586-4364, OR BY WRITING TO P.O. BOX 1389, BOZEMAN, MT 59771-1389.

**INTERLOCUTORY DECREE
SMITH RIVER
BASIN 41J
ABSTRACT OF WATER RIGHT CLAIM**

IMPORTANT NOTICE

YOUR WATER RIGHT AS SHOWN ON THIS ABSTRACT MAY HAVE CHANGES FROM YOUR WATER RIGHT AS CLAIMED OR AMENDED. AN ASTERISK (*) HAS BEEN PLACED NEXT TO EACH ITEM CHANGED BY THE MONTANA WATER COURT OR BY THE DEPARTMENT OF NATURAL RESOURCES AND CONSERVATION (DNRC) DURING THE PREPARATION OF THIS INTERLOCUTORY DECREE. THESE CHANGES ARE AUTHORIZED BY THE MONTANA SUPREME COURT WATER RIGHT CLAIMS EXAMINATION RULES OR BY ORDER OF THE WATER COURT.

OBJECTIONS MAY BE FILED ACCORDING TO THE PROCEDURES OUTLINED IN THE DOCUMENT ENTITLED "NOTICE OF ENTRY OF INTERLOCUTORY DECREE AND NOTICE OF AVAILABILITY."

Water Right Number: 41J 30135761 STATEMENT OF CLAIM
Version: 1 -- ORIGINAL RIGHT
Status: ACTIVE

Owners: DANA RANCH CO INC
PO BOX 499
LAREDO, TX 78042-0449

Priority Date: APRIL 21, 1898

Type of Historical Right: USE

Purpose (Use): STOCK

***Flow Rate:** A SPECIFIC FLOW RATE HAS NOT BEEN DECREED BECAUSE THIS USE CONSISTS OF STOCK DRINKING DIRECTLY FROM THE SOURCE, OR FROM A DITCH SYSTEM. THE FLOW RATE IS LIMITED TO THE MINIMUM AMOUNT HISTORICALLY NECESSARY TO SUSTAIN THIS PURPOSE.

***Volume:** THIS RIGHT INCLUDES THE AMOUNT OF WATER CONSUMPTIVELY USED FOR STOCKWATERING PURPOSES AT THE RATE OF 30 GALLONS PER DAY PER ANIMAL UNIT. ANIMAL UNITS SHALL BE BASED ON REASONABLE CARRYING CAPACITY AND HISTORICAL USE OF THE AREA SERVICED BY THIS WATER SOURCE.

***Source Name:** SPRING, UNNAMED TRIBUTARY OF GOVERNMENT CREEK, EAST FORK
Source Type: SURFACE WATER

Point of Diversion and Means of Diversion:

<u>ID</u>	<u>Govt Lot</u>	<u>Qtr Sec</u>	<u>Sec</u>	<u>Twp</u>	<u>Rge</u>	<u>County</u>
1		NWSWNE	27	15N	2E	CASCADE

Period of Diversion: JANUARY 1 TO DECEMBER 31

Diversion Means: LIVESTOCK DIRECT FROM SOURCE

Period of Use: JANUARY 1 TO DECEMBER 31

Place of Use:

<u>ID</u>	<u>Acres</u>	<u>Govt Lot</u>	<u>Qtr Sec</u>	<u>Sec</u>	<u>Twp</u>	<u>Rge</u>	<u>County</u>
1			NWSWNE	27	15N	2E	CASCADE

Remarks:

THE FOLLOWING ISSUES WERE IDENTIFIED BY THE DNRC DURING ITS EXAMINATION OF THIS WATER RIGHT CLAIM.

THIS CLAIM NUMBER WAS NOT INCLUDED IN THE BASIN 41J DECREE ISSUED 12/16/2010.

A BETTER UNDERSTANDING OF YOUR CLAIMED WATER RIGHT CAN BE OBTAINED BY COMPARING YOUR RIGHT WITH OTHER CLAIMS IN THE BASIN. FOR EXAMPLE, COMPARE PRIORITY DATES, FLOW RATES, VOLUMES, OR ACRES IRRIGATED. ALSO, YOUR WATER RIGHT MAY BE SUBJECT TO WATER RIGHTS IN ADJOINING SUBBASINS OR BASINS AS WELL AS BEING SUBJECT TO OTHER RIGHTS ON YOUR SOURCE OF SUPPLY. FINALLY, YOUR WATER RIGHT MAY BE SUBJECT TO INDIAN RESERVED AND FEDERAL RESERVED WATER RIGHTS.

COMPLETE DETAILS REGARDING THE DNRC PREPARATION OF THIS INTERLOCUTORY DECREE AND RELATED MATERIALS CAN BE REVIEWED AT THE OFFICE LOCATIONS IDENTIFIED IN THE DOCUMENT ENTITLED "NOTICE OF ENTRY OF INTERLOCUTORY DECREE AND NOTICE OF AVAILABILITY."

SEE GENERAL FINDINGS OF FACT AND CONCLUSIONS OF LAW FOR FURTHER EXPLANATION OF YOUR CLAIMED WATER RIGHT. THESE FINDINGS CAN BE FOUND AS INDICATED IN THE DOCUMENT ENTITLED "NOTICE OF ENTRY OF INTERLOCUTORY DECREE AND NOTICE OF AVAILABILITY." IF YOU NEED OBJECTION FORMS, OR HAVE QUESTIONS ABOUT WATER COURT PROCEDURES OR CHANGES TO YOUR RIGHT, YOU CAN CONTACT THE WATER COURT BY CALLING 1-800-624-3270 (WITHIN MONTANA ONLY) OR 1-406-586-4364, OR BY WRITING TO P.O. BOX 1389, BOZEMAN, MT 59771-1389.

**INTERLOCUTORY DECREE
SMITH RIVER
BASIN 41J
ABSTRACT OF WATER RIGHT CLAIM**

IMPORTANT NOTICE

YOUR WATER RIGHT AS SHOWN ON THIS ABSTRACT MAY HAVE CHANGES FROM YOUR WATER RIGHT AS CLAIMED OR AMENDED. AN ASTERISK (*) HAS BEEN PLACED NEXT TO EACH ITEM CHANGED BY THE MONTANA WATER COURT OR BY THE DEPARTMENT OF NATURAL RESOURCES AND CONSERVATION (DNRC) DURING THE PREPARATION OF THIS INTERLOCUTORY DECREE. THESE CHANGES ARE AUTHORIZED BY THE MONTANA SUPREME COURT WATER RIGHT CLAIMS EXAMINATION RULES OR BY ORDER OF THE WATER COURT.

OBJECTIONS MAY BE FILED ACCORDING TO THE PROCEDURES OUTLINED IN THE DOCUMENT ENTITLED "NOTICE OF ENTRY OF INTERLOCUTORY DECREE AND NOTICE OF AVAILABILITY."

Water Right Number: 41J 30135764 STATEMENT OF CLAIM
Version: 1 -- ORIGINAL RIGHT
Status: ACTIVE

Owners: DANA RANCH CO INC
PO BOX 499
LAREDO, TX 78042-0449

Priority Date: APRIL 21, 1898

Type of Historical Right: USE

Purpose (Use): STOCK

***Flow Rate:** A SPECIFIC FLOW RATE HAS NOT BEEN DECREED BECAUSE THIS USE CONSISTS OF STOCK DRINKING DIRECTLY FROM THE SOURCE, OR FROM A DITCH SYSTEM. THE FLOW RATE IS LIMITED TO THE MINIMUM AMOUNT HISTORICALLY NECESSARY TO SUSTAIN THIS PURPOSE.

***Volume:** THIS RIGHT INCLUDES THE AMOUNT OF WATER CONSUMPTIVELY USED FOR STOCKWATERING PURPOSES AT THE RATE OF 30 GALLONS PER DAY PER ANIMAL UNIT. ANIMAL UNITS SHALL BE BASED ON REASONABLE CARRYING CAPACITY AND HISTORICAL USE OF THE AREA SERVICED BY THIS WATER SOURCE.

***Source Name:** SPRING, UNNAMED TRIBUTARY OF GOVERNMENT CREEK
Source Type: SURFACE WATER

Point of Diversion and Means of Diversion:

<u>ID</u>	<u>Govt Lot</u>	<u>Qtr Sec</u>	<u>Sec</u>	<u>Twp</u>	<u>Rge</u>	<u>County</u>
1		NENWSE	27	15N	2E	CASCADE

Period of Diversion: JANUARY 1 TO DECEMBER 31

Diversion Means: LIVESTOCK DIRECT FROM SOURCE

Period of Use: JANUARY 1 TO DECEMBER 31

Place of Use:

<u>ID</u>	<u>Acres</u>	<u>Govt Lot</u>	<u>Qtr Sec</u>	<u>Sec</u>	<u>Twp</u>	<u>Rge</u>	<u>County</u>
1			NENWSE	27	15N	2E	CASCADE

Remarks:

THE FOLLOWING ISSUES WERE IDENTIFIED BY THE DNRC DURING ITS EXAMINATION OF THIS WATER RIGHT CLAIM.

THIS CLAIM NUMBER WAS NOT INCLUDED IN THE BASIN 41J DECREE ISSUED 12/16/2010.

A BETTER UNDERSTANDING OF YOUR CLAIMED WATER RIGHT CAN BE OBTAINED BY COMPARING YOUR RIGHT WITH OTHER CLAIMS IN THE BASIN. FOR EXAMPLE, COMPARE PRIORITY DATES, FLOW RATES, VOLUMES, OR ACRES IRRIGATED. ALSO, YOUR WATER RIGHT MAY BE SUBJECT TO WATER RIGHTS IN ADJOINING SUBBASINS OR BASINS AS WELL AS BEING SUBJECT TO OTHER RIGHTS ON YOUR SOURCE OF SUPPLY. FINALLY, YOUR WATER RIGHT MAY BE SUBJECT TO INDIAN RESERVED AND FEDERAL RESERVED WATER RIGHTS.

COMPLETE DETAILS REGARDING THE DNRC PREPARATION OF THIS INTERLOCUTORY DECREE AND RELATED MATERIALS CAN BE REVIEWED AT THE OFFICE LOCATIONS IDENTIFIED IN THE DOCUMENT ENTITLED "NOTICE OF ENTRY OF INTERLOCUTORY DECREE AND NOTICE OF AVAILABILITY."

SEE GENERAL FINDINGS OF FACT AND CONCLUSIONS OF LAW FOR FURTHER EXPLANATION OF YOUR CLAIMED WATER RIGHT. THESE FINDINGS CAN BE FOUND AS INDICATED IN THE DOCUMENT ENTITLED "NOTICE OF ENTRY OF INTERLOCUTORY DECREE AND NOTICE OF AVAILABILITY." IF YOU NEED OBJECTION FORMS, OR HAVE QUESTIONS ABOUT WATER COURT PROCEDURES OR CHANGES TO YOUR RIGHT, YOU CAN CONTACT THE WATER COURT BY CALLING 1-800-624-3270 (WITHIN MONTANA ONLY) OR 1-406-586-4364, OR BY WRITING TO P.O. BOX 1389, BOZEMAN, MT 59771-1389.

**INTERLOCUTORY DECREE
SMITH RIVER
BASIN 41J
ABSTRACT OF WATER RIGHT CLAIM**

IMPORTANT NOTICE

YOUR WATER RIGHT AS SHOWN ON THIS ABSTRACT MAY HAVE CHANGES FROM YOUR WATER RIGHT AS CLAIMED OR AMENDED. AN ASTERISK (*) HAS BEEN PLACED NEXT TO EACH ITEM CHANGED BY THE MONTANA WATER COURT OR BY THE DEPARTMENT OF NATURAL RESOURCES AND CONSERVATION (DNRC) DURING THE PREPARATION OF THIS INTERLOCUTORY DECREE. THESE CHANGES ARE AUTHORIZED BY THE MONTANA SUPREME COURT WATER RIGHT CLAIMS EXAMINATION RULES OR BY ORDER OF THE WATER COURT.

OBJECTIONS MAY BE FILED ACCORDING TO THE PROCEDURES OUTLINED IN THE DOCUMENT ENTITLED "NOTICE OF ENTRY OF INTERLOCUTORY DECREE AND NOTICE OF AVAILABILITY."

Water Right Number: 41J 30135766 STATEMENT OF CLAIM
Version: 1 -- ORIGINAL RIGHT
Status: ACTIVE

Owners: DANA RANCH CO INC
PO BOX 499
LAREDO, TX 78042-0449

Priority Date: APRIL 21, 1898

Type of Historical Right: USE

Purpose (Use): STOCK

***Flow Rate:** A SPECIFIC FLOW RATE HAS NOT BEEN DECREED BECAUSE THIS USE CONSISTS OF STOCK DRINKING DIRECTLY FROM THE SOURCE, OR FROM A DITCH SYSTEM. THE FLOW RATE IS LIMITED TO THE MINIMUM AMOUNT HISTORICALLY NECESSARY TO SUSTAIN THIS PURPOSE.

***Volume:** THIS RIGHT INCLUDES THE AMOUNT OF WATER CONSUMPTIVELY USED FOR STOCKWATERING PURPOSES AT THE RATE OF 30 GALLONS PER DAY PER ANIMAL UNIT. ANIMAL UNITS SHALL BE BASED ON REASONABLE CARRYING CAPACITY AND HISTORICAL USE OF THE AREA SERVICED BY THIS WATER SOURCE.

***Source Name:** SPRING, UNNAMED TRIBUTARY OF HOUND CREEK
Source Type: SURFACE WATER

Point of Diversion and Means of Diversion:

<u>ID</u>	<u>Govt Lot</u>	<u>Qtr Sec</u>	<u>Sec</u>	<u>Twp</u>	<u>Rge</u>	<u>County</u>
1		SWSESE	29	15N	2E	CASCADE

Period of Diversion: JANUARY 1 TO DECEMBER 31

Diversion Means: LIVESTOCK DIRECT FROM SOURCE

Period of Use: JANUARY 1 TO DECEMBER 31

Place of Use:

<u>ID</u>	<u>Acres</u>	<u>Govt Lot</u>	<u>Qtr Sec</u>	<u>Sec</u>	<u>Twp</u>	<u>Rge</u>	<u>County</u>
1			SWSESE	29	15N	2E	CASCADE

Remarks:

THE FOLLOWING ISSUES WERE IDENTIFIED BY THE DNRC DURING ITS EXAMINATION OF THIS WATER RIGHT CLAIM.

THIS CLAIM NUMBER WAS NOT INCLUDED IN THE BASIN 41J DECREE ISSUED 12/16/2010.

A BETTER UNDERSTANDING OF YOUR CLAIMED WATER RIGHT CAN BE OBTAINED BY COMPARING YOUR RIGHT WITH OTHER CLAIMS IN THE BASIN. FOR EXAMPLE, COMPARE PRIORITY DATES, FLOW RATES, VOLUMES, OR ACRES IRRIGATED. ALSO, YOUR WATER RIGHT MAY BE SUBJECT TO WATER RIGHTS IN ADJOINING SUBBASINS OR BASINS AS WELL AS BEING SUBJECT TO OTHER RIGHTS ON YOUR SOURCE OF SUPPLY. FINALLY, YOUR WATER RIGHT MAY BE SUBJECT TO INDIAN RESERVED AND FEDERAL RESERVED WATER RIGHTS.

COMPLETE DETAILS REGARDING THE DNRC PREPARATION OF THIS INTERLOCUTORY DECREE AND RELATED MATERIALS CAN BE REVIEWED AT THE OFFICE LOCATIONS IDENTIFIED IN THE DOCUMENT ENTITLED "NOTICE OF ENTRY OF INTERLOCUTORY DECREE AND NOTICE OF AVAILABILITY."

SEE GENERAL FINDINGS OF FACT AND CONCLUSIONS OF LAW FOR FURTHER EXPLANATION OF YOUR CLAIMED WATER RIGHT. THESE FINDINGS CAN BE FOUND AS INDICATED IN THE DOCUMENT ENTITLED "NOTICE OF ENTRY OF INTERLOCUTORY DECREE AND NOTICE OF AVAILABILITY." IF YOU NEED OBJECTION FORMS, OR HAVE QUESTIONS ABOUT WATER COURT PROCEDURES OR CHANGES TO YOUR RIGHT, YOU CAN CONTACT THE WATER COURT BY CALLING 1-800-624-3270 (WITHIN MONTANA ONLY) OR 1-406-586-4364, OR BY WRITING TO P.O. BOX 1389, BOZEMAN, MT 59771-1389.

**INTERLOCUTORY DECREE
SMITH RIVER
BASIN 41J
ABSTRACT OF WATER RIGHT CLAIM**

IMPORTANT NOTICE

YOUR WATER RIGHT AS SHOWN ON THIS ABSTRACT MAY HAVE CHANGES FROM YOUR WATER RIGHT AS CLAIMED OR AMENDED. AN ASTERISK (*) HAS BEEN PLACED NEXT TO EACH ITEM CHANGED BY THE MONTANA WATER COURT OR BY THE DEPARTMENT OF NATURAL RESOURCES AND CONSERVATION (DNRC) DURING THE PREPARATION OF THIS INTERLOCUTORY DECREE. THESE CHANGES ARE AUTHORIZED BY THE MONTANA SUPREME COURT WATER RIGHT CLAIMS EXAMINATION RULES OR BY ORDER OF THE WATER COURT.

OBJECTIONS MAY BE FILED ACCORDING TO THE PROCEDURES OUTLINED IN THE DOCUMENT ENTITLED "NOTICE OF ENTRY OF INTERLOCUTORY DECREE AND NOTICE OF AVAILABILITY."

Water Right Number: 41J 30135769 STATEMENT OF CLAIM
Version: 1 -- ORIGINAL RIGHT
Status: ACTIVE

Owners: DANA RANCH CO INC
PO BOX 499
LAREDO, TX 78042-0449

Priority Date: APRIL 21, 1898

Type of Historical Right: USE

Purpose (Use): STOCK

***Flow Rate:** A SPECIFIC FLOW RATE HAS NOT BEEN DECREED BECAUSE THIS USE CONSISTS OF STOCK DRINKING DIRECTLY FROM THE SOURCE, OR FROM A DITCH SYSTEM. THE FLOW RATE IS LIMITED TO THE MINIMUM AMOUNT HISTORICALLY NECESSARY TO SUSTAIN THIS PURPOSE.

***Volume:** THIS RIGHT INCLUDES THE AMOUNT OF WATER CONSUMPTIVELY USED FOR STOCKWATERING PURPOSES AT THE RATE OF 30 GALLONS PER DAY PER ANIMAL UNIT. ANIMAL UNITS SHALL BE BASED ON REASONABLE CARRYING CAPACITY AND HISTORICAL USE OF THE AREA SERVICED BY THIS WATER SOURCE.

***Source Name:** SPRING, UNNAMED TRIBUTARY OF HOUND CREEK
Source Type: SURFACE WATER

Point of Diversion and Means of Diversion:

<u>ID</u>	<u>Govt Lot</u>	<u>Qtr Sec</u>	<u>Sec</u>	<u>Twp</u>	<u>Rge</u>	<u>County</u>
1		SWSNW	29	15N	2E	CASCADE

Period of Diversion: JANUARY 1 TO DECEMBER 31

Diversion Means: LIVESTOCK DIRECT FROM SOURCE

Period of Use: JANUARY 1 TO DECEMBER 31

Place of Use:

<u>ID</u>	<u>Acres</u>	<u>Govt Lot</u>	<u>Qtr Sec</u>	<u>Sec</u>	<u>Twp</u>	<u>Rge</u>	<u>County</u>
1			SWSNW	29	15N	2E	CASCADE

Remarks:

THE FOLLOWING ISSUES WERE IDENTIFIED BY THE DNRC DURING ITS EXAMINATION OF THIS WATER RIGHT CLAIM.

THIS CLAIM NUMBER WAS NOT INCLUDED IN THE BASIN 41J DECREE ISSUED 12/16/2010.

A BETTER UNDERSTANDING OF YOUR CLAIMED WATER RIGHT CAN BE OBTAINED BY COMPARING YOUR RIGHT WITH OTHER CLAIMS IN THE BASIN. FOR EXAMPLE, COMPARE PRIORITY DATES, FLOW RATES, VOLUMES, OR ACRES IRRIGATED. ALSO, YOUR WATER RIGHT MAY BE SUBJECT TO WATER RIGHTS IN ADJOINING SUBBASINS OR BASINS AS WELL AS BEING SUBJECT TO OTHER RIGHTS ON YOUR SOURCE OF SUPPLY. FINALLY, YOUR WATER RIGHT MAY BE SUBJECT TO INDIAN RESERVED AND FEDERAL RESERVED WATER RIGHTS.

COMPLETE DETAILS REGARDING THE DNRC PREPARATION OF THIS INTERLOCUTORY DECREE AND RELATED MATERIALS CAN BE REVIEWED AT THE OFFICE LOCATIONS IDENTIFIED IN THE DOCUMENT ENTITLED "NOTICE OF ENTRY OF INTERLOCUTORY DECREE AND NOTICE OF AVAILABILITY."

SEE GENERAL FINDINGS OF FACT AND CONCLUSIONS OF LAW FOR FURTHER EXPLANATION OF YOUR CLAIMED WATER RIGHT. THESE FINDINGS CAN BE FOUND AS INDICATED IN THE DOCUMENT ENTITLED "NOTICE OF ENTRY OF INTERLOCUTORY DECREE AND NOTICE OF AVAILABILITY." IF YOU NEED OBJECTION FORMS, OR HAVE QUESTIONS ABOUT WATER COURT PROCEDURES OR CHANGES TO YOUR RIGHT, YOU CAN CONTACT THE WATER COURT BY CALLING 1-800-624-3270 (WITHIN MONTANA ONLY) OR 1-406-586-4364, OR BY WRITING TO P.O. BOX 1389, BOZEMAN, MT 59771-1389.

**INTERLOCUTORY DECREE
SMITH RIVER
BASIN 41J
ABSTRACT OF WATER RIGHT CLAIM**

IMPORTANT NOTICE

YOUR WATER RIGHT AS SHOWN ON THIS ABSTRACT MAY HAVE CHANGES FROM YOUR WATER RIGHT AS CLAIMED OR AMENDED. AN ASTERISK (*) HAS BEEN PLACED NEXT TO EACH ITEM CHANGED BY THE MONTANA WATER COURT OR BY THE DEPARTMENT OF NATURAL RESOURCES AND CONSERVATION (DNRC) DURING THE PREPARATION OF THIS INTERLOCUTORY DECREE. THESE CHANGES ARE AUTHORIZED BY THE MONTANA SUPREME COURT WATER RIGHT CLAIMS EXAMINATION RULES OR BY ORDER OF THE WATER COURT.

OBJECTIONS MAY BE FILED ACCORDING TO THE PROCEDURES OUTLINED IN THE DOCUMENT ENTITLED "NOTICE OF ENTRY OF INTERLOCUTORY DECREE AND NOTICE OF AVAILABILITY."

Water Right Number: 41J 30135772 STATEMENT OF CLAIM
Version: 1 -- ORIGINAL RIGHT
Status: ACTIVE

Owners: DANA RANCH CO INC
PO BOX 499
LAREDO, TX 78042-0449

Priority Date: APRIL 21, 1898

Type of Historical Right: USE

Purpose (Use): STOCK

***Flow Rate:** A SPECIFIC FLOW RATE HAS NOT BEEN DECREED BECAUSE THIS USE CONSISTS OF STOCK DRINKING DIRECTLY FROM THE SOURCE, OR FROM A DITCH SYSTEM. THE FLOW RATE IS LIMITED TO THE MINIMUM AMOUNT HISTORICALLY NECESSARY TO SUSTAIN THIS PURPOSE.

***Volume:** THIS RIGHT INCLUDES THE AMOUNT OF WATER CONSUMPTIVELY USED FOR STOCKWATERING PURPOSES AT THE RATE OF 30 GALLONS PER DAY PER ANIMAL UNIT. ANIMAL UNITS SHALL BE BASED ON REASONABLE CARRYING CAPACITY AND HISTORICAL USE OF THE AREA SERVICED BY THIS WATER SOURCE.

***Source Name:** SPRING, UNNAMED TRIBUTARY OF HOUND CREEK
Source Type: SURFACE WATER

***Point of Diversion and Means of Diversion:**

<u>ID</u>	<u>Govt Lot</u>	<u>Qtr Sec</u>	<u>Sec</u>	<u>Twp</u>	<u>Rge</u>	<u>County</u>
1		SEWNW	29	15N	2E	CASCADE

Period of Diversion: JANUARY 1 TO DECEMBER 31

Diversion Means: LIVESTOCK DIRECT FROM SOURCE

Period of Use: JANUARY 1 TO DECEMBER 31

***Place of Use:**

<u>ID</u>	<u>Acres</u>	<u>Govt Lot</u>	<u>Qtr Sec</u>	<u>Sec</u>	<u>Twp</u>	<u>Rge</u>	<u>County</u>
1			SEWNW	29	15N	2E	CASCADE

Remarks:

THE FOLLOWING ISSUES WERE IDENTIFIED BY THE DNRC DURING ITS EXAMINATION OF THIS WATER RIGHT CLAIM.

THIS CLAIM NUMBER WAS NOT INCLUDED IN THE BASIN 41J DECREE ISSUED 12/16/2010.

A BETTER UNDERSTANDING OF YOUR CLAIMED WATER RIGHT CAN BE OBTAINED BY COMPARING YOUR RIGHT WITH OTHER CLAIMS IN THE BASIN. FOR EXAMPLE, COMPARE PRIORITY DATES, FLOW RATES, VOLUMES, OR ACRES IRRIGATED. ALSO, YOUR WATER RIGHT MAY BE SUBJECT TO WATER RIGHTS IN ADJOINING SUBBASINS OR BASINS AS WELL AS BEING SUBJECT TO OTHER RIGHTS ON YOUR SOURCE OF SUPPLY. FINALLY, YOUR WATER RIGHT MAY BE SUBJECT TO INDIAN RESERVED AND FEDERAL RESERVED WATER RIGHTS.

COMPLETE DETAILS REGARDING THE DNRC PREPARATION OF THIS INTERLOCUTORY DECREE AND RELATED MATERIALS CAN BE REVIEWED AT THE OFFICE LOCATIONS IDENTIFIED IN THE DOCUMENT ENTITLED "NOTICE OF ENTRY OF INTERLOCUTORY DECREE AND NOTICE OF AVAILABILITY."

SEE GENERAL FINDINGS OF FACT AND CONCLUSIONS OF LAW FOR FURTHER EXPLANATION OF YOUR CLAIMED WATER RIGHT. THESE FINDINGS CAN BE FOUND AS INDICATED IN THE DOCUMENT ENTITLED "NOTICE OF ENTRY OF INTERLOCUTORY DECREE AND NOTICE OF AVAILABILITY." IF YOU NEED OBJECTION FORMS, OR HAVE QUESTIONS ABOUT WATER COURT PROCEDURES OR CHANGES TO YOUR RIGHT, YOU CAN CONTACT THE WATER COURT BY CALLING 1-800-624-3270 (WITHIN MONTANA ONLY) OR 1-406-586-4364, OR BY WRITING TO P.O. BOX 1389, BOZEMAN, MT 59771-1389.

**INTERLOCUTORY DECREE
SMITH RIVER
BASIN 41J
ABSTRACT OF WATER RIGHT CLAIM**

IMPORTANT NOTICE

YOUR WATER RIGHT AS SHOWN ON THIS ABSTRACT MAY HAVE CHANGES FROM YOUR WATER RIGHT AS CLAIMED OR AMENDED. AN ASTERISK (*) HAS BEEN PLACED NEXT TO EACH ITEM CHANGED BY THE MONTANA WATER COURT OR BY THE DEPARTMENT OF NATURAL RESOURCES AND CONSERVATION (DNRC) DURING THE PREPARATION OF THIS INTERLOCUTORY DECREE. THESE CHANGES ARE AUTHORIZED BY THE MONTANA SUPREME COURT WATER RIGHT CLAIMS EXAMINATION RULES OR BY ORDER OF THE WATER COURT.

OBJECTIONS MAY BE FILED ACCORDING TO THE PROCEDURES OUTLINED IN THE DOCUMENT ENTITLED "NOTICE OF ENTRY OF INTERLOCUTORY DECREE AND NOTICE OF AVAILABILITY."

Water Right Number: 41J 30135774 STATEMENT OF CLAIM
Version: 1 -- ORIGINAL RIGHT
Status: ACTIVE

Owners: DANA RANCH CO INC
PO BOX 499
LAREDO, TX 78042-0449

Priority Date: APRIL 21, 1898

Type of Historical Right: USE

Purpose (Use): STOCK

***Flow Rate:** A SPECIFIC FLOW RATE HAS NOT BEEN DECREED BECAUSE THIS USE CONSISTS OF STOCK DRINKING DIRECTLY FROM THE SOURCE, OR FROM A DITCH SYSTEM. THE FLOW RATE IS LIMITED TO THE MINIMUM AMOUNT HISTORICALLY NECESSARY TO SUSTAIN THIS PURPOSE.

***Volume:** THIS RIGHT INCLUDES THE AMOUNT OF WATER CONSUMPTIVELY USED FOR STOCKWATERING PURPOSES AT THE RATE OF 30 GALLONS PER DAY PER ANIMAL UNIT. ANIMAL UNITS SHALL BE BASED ON REASONABLE CARRYING CAPACITY AND HISTORICAL USE OF THE AREA SERVICED BY THIS WATER SOURCE.

***Source Name:** SPRING, UNNAMED TRIBUTARY OF HOUND CREEK

Source Type: SURFACE WATER

Point of Diversion and Means of Diversion:

<u>ID</u>	<u>Govt Lot</u>	<u>Qtr Sec</u>	<u>Sec</u>	<u>Twp</u>	<u>Rge</u>	<u>County</u>
1		NWSWNW	29	15N	2E	CASCADE

Period of Diversion: JANUARY 1 TO DECEMBER 31

Diversion Means: LIVESTOCK DIRECT FROM SOURCE

Period of Use: JANUARY 1 TO DECEMBER 31

Place of Use:

<u>ID</u>	<u>Acres</u>	<u>Govt Lot</u>	<u>Qtr Sec</u>	<u>Sec</u>	<u>Twp</u>	<u>Rge</u>	<u>County</u>
1			NWSWNW	29	15N	2E	CASCADE

Remarks:

THE FOLLOWING ISSUES WERE IDENTIFIED BY THE DNRC DURING ITS EXAMINATION OF THIS WATER RIGHT CLAIM.

THIS CLAIM NUMBER WAS NOT INCLUDED IN THE BASIN 41J DECREE ISSUED 12/16/2010.

A BETTER UNDERSTANDING OF YOUR CLAIMED WATER RIGHT CAN BE OBTAINED BY COMPARING YOUR RIGHT WITH OTHER CLAIMS IN THE BASIN. FOR EXAMPLE, COMPARE PRIORITY DATES, FLOW RATES, VOLUMES, OR ACRES IRRIGATED. ALSO, YOUR WATER RIGHT MAY BE SUBJECT TO WATER RIGHTS IN ADJOINING SUBBASINS OR BASINS AS WELL AS BEING SUBJECT TO OTHER RIGHTS ON YOUR SOURCE OF SUPPLY. FINALLY, YOUR WATER RIGHT MAY BE SUBJECT TO INDIAN RESERVED AND FEDERAL RESERVED WATER RIGHTS.

COMPLETE DETAILS REGARDING THE DNRC PREPARATION OF THIS INTERLOCUTORY DECREE AND RELATED MATERIALS CAN BE REVIEWED AT THE OFFICE LOCATIONS IDENTIFIED IN THE DOCUMENT ENTITLED "NOTICE OF ENTRY OF INTERLOCUTORY DECREE AND NOTICE OF AVAILABILITY."

SEE GENERAL FINDINGS OF FACT AND CONCLUSIONS OF LAW FOR FURTHER EXPLANATION OF YOUR CLAIMED WATER RIGHT. THESE FINDINGS CAN BE FOUND AS INDICATED IN THE DOCUMENT ENTITLED "NOTICE OF ENTRY OF INTERLOCUTORY DECREE AND NOTICE OF AVAILABILITY." IF YOU NEED OBJECTION FORMS, OR HAVE QUESTIONS ABOUT WATER COURT PROCEDURES OR CHANGES TO YOUR RIGHT, YOU CAN CONTACT THE WATER COURT BY CALLING 1-800-624-3270 (WITHIN MONTANA ONLY) OR 1-406-586-4364, OR BY WRITING TO P.O. BOX 1389, BOZEMAN, MT 59771-1389.

**INTERLOCUTORY DECREE
SMITH RIVER
BASIN 41J
ABSTRACT OF WATER RIGHT CLAIM**

IMPORTANT NOTICE

YOUR WATER RIGHT AS SHOWN ON THIS ABSTRACT MAY HAVE CHANGES FROM YOUR WATER RIGHT AS CLAIMED OR AMENDED. AN ASTERISK (*) HAS BEEN PLACED NEXT TO EACH ITEM CHANGED BY THE MONTANA WATER COURT OR BY THE DEPARTMENT OF NATURAL RESOURCES AND CONSERVATION (DNRC) DURING THE PREPARATION OF THIS INTERLOCUTORY DECREE. THESE CHANGES ARE AUTHORIZED BY THE MONTANA SUPREME COURT WATER RIGHT CLAIMS EXAMINATION RULES OR BY ORDER OF THE WATER COURT.

OBJECTIONS MAY BE FILED ACCORDING TO THE PROCEDURES OUTLINED IN THE DOCUMENT ENTITLED "NOTICE OF ENTRY OF INTERLOCUTORY DECREE AND NOTICE OF AVAILABILITY."

Water Right Number: 41J 30135776 STATEMENT OF CLAIM
Version: 1 -- ORIGINAL RIGHT
Status: ACTIVE

Owners: DANA RANCH CO INC
PO BOX 499
LAREDO, TX 78042-0449

Priority Date: APRIL 21, 1898

Type of Historical Right: USE

Purpose (Use): STOCK

***Flow Rate:** A SPECIFIC FLOW RATE HAS NOT BEEN DECREED BECAUSE THIS USE CONSISTS OF STOCK DRINKING DIRECTLY FROM THE SOURCE, OR FROM A DITCH SYSTEM. THE FLOW RATE IS LIMITED TO THE MINIMUM AMOUNT HISTORICALLY NECESSARY TO SUSTAIN THIS PURPOSE.

***Volume:** THIS RIGHT INCLUDES THE AMOUNT OF WATER CONSUMPTIVELY USED FOR STOCKWATERING PURPOSES AT THE RATE OF 30 GALLONS PER DAY PER ANIMAL UNIT. ANIMAL UNITS SHALL BE BASED ON REASONABLE CARRYING CAPACITY AND HISTORICAL USE OF THE AREA SERVICED BY THIS WATER SOURCE.

***Source Name:** SPRING, UNNAMED TRIBUTARY OF HOUND CREEK

Source Type: SURFACE WATER

***Point of Diversion and Means of Diversion:**

<u>ID</u>	<u>Govt Lot</u>	<u>Qtr Sec</u>	<u>Sec</u>	<u>Twp</u>	<u>Rge</u>	<u>County</u>
1	2	NESWNW	31	15N	2E	CASCADE

Period of Diversion: JANUARY 1 TO DECEMBER 31

Diversion Means: LIVESTOCK DIRECT FROM SOURCE

Period of Use: JANUARY 1 TO DECEMBER 31

***Place of Use:**

<u>ID</u>	<u>Acres</u>	<u>Govt Lot</u>	<u>Qtr Sec</u>	<u>Sec</u>	<u>Twp</u>	<u>Rge</u>	<u>County</u>
1		2	NESWNW	31	15N	2E	CASCADE

Remarks:

THE FOLLOWING ISSUES WERE IDENTIFIED BY THE DNRC DURING ITS EXAMINATION OF THIS WATER RIGHT CLAIM.

THIS CLAIM NUMBER WAS NOT INCLUDED IN THE BASIN 41J DECREE ISSUED 12/16/2010.

A BETTER UNDERSTANDING OF YOUR CLAIMED WATER RIGHT CAN BE OBTAINED BY COMPARING YOUR RIGHT WITH OTHER CLAIMS IN THE BASIN. FOR EXAMPLE, COMPARE PRIORITY DATES, FLOW RATES, VOLUMES, OR ACRES IRRIGATED. ALSO, YOUR WATER RIGHT MAY BE SUBJECT TO WATER RIGHTS IN ADJOINING SUBBASINS OR BASINS AS WELL AS BEING SUBJECT TO OTHER RIGHTS ON YOUR SOURCE OF SUPPLY. FINALLY, YOUR WATER RIGHT MAY BE SUBJECT TO INDIAN RESERVED AND FEDERAL RESERVED WATER RIGHTS.

COMPLETE DETAILS REGARDING THE DNRC PREPARATION OF THIS INTERLOCUTORY DECREE AND RELATED MATERIALS CAN BE REVIEWED AT THE OFFICE LOCATIONS IDENTIFIED IN THE DOCUMENT ENTITLED "NOTICE OF ENTRY OF INTERLOCUTORY DECREE AND NOTICE OF AVAILABILITY."

SEE GENERAL FINDINGS OF FACT AND CONCLUSIONS OF LAW FOR FURTHER EXPLANATION OF YOUR CLAIMED WATER RIGHT. THESE FINDINGS CAN BE FOUND AS INDICATED IN THE DOCUMENT ENTITLED "NOTICE OF ENTRY OF INTERLOCUTORY DECREE AND NOTICE OF AVAILABILITY." IF YOU NEED OBJECTION FORMS, OR HAVE QUESTIONS ABOUT WATER COURT PROCEDURES OR CHANGES TO YOUR RIGHT, YOU CAN CONTACT THE WATER COURT BY CALLING 1-800-624-3270 (WITHIN MONTANA ONLY) OR 1-406-586-4364, OR BY WRITING TO P.O. BOX 1389, BOZEMAN, MT 59771-1389.

**INTERLOCUTORY DECREE
SMITH RIVER
BASIN 41J
ABSTRACT OF WATER RIGHT CLAIM**

IMPORTANT NOTICE

YOUR WATER RIGHT AS SHOWN ON THIS ABSTRACT MAY HAVE CHANGES FROM YOUR WATER RIGHT AS CLAIMED OR AMENDED. AN ASTERISK (*) HAS BEEN PLACED NEXT TO EACH ITEM CHANGED BY THE MONTANA WATER COURT OR BY THE DEPARTMENT OF NATURAL RESOURCES AND CONSERVATION (DNRC) DURING THE PREPARATION OF THIS INTERLOCUTORY DECREE. THESE CHANGES ARE AUTHORIZED BY THE MONTANA SUPREME COURT WATER RIGHT CLAIMS EXAMINATION RULES OR BY ORDER OF THE WATER COURT.

OBJECTIONS MAY BE FILED ACCORDING TO THE PROCEDURES OUTLINED IN THE DOCUMENT ENTITLED "NOTICE OF ENTRY OF INTERLOCUTORY DECREE AND NOTICE OF AVAILABILITY."

Water Right Number: 41J 30135777 STATEMENT OF CLAIM
Version: 1 -- ORIGINAL RIGHT
Status: ACTIVE

Owners: DANA RANCH CO INC
PO BOX 499
LAREDO, TX 78042-0449

Priority Date: APRIL 21, 1898

Type of Historical Right: USE

Purpose (Use): STOCK

***Flow Rate:** A SPECIFIC FLOW RATE HAS NOT BEEN DECREED BECAUSE THIS USE CONSISTS OF STOCK DRINKING DIRECTLY FROM THE SOURCE, OR FROM A DITCH SYSTEM. THE FLOW RATE IS LIMITED TO THE MINIMUM AMOUNT HISTORICALLY NECESSARY TO SUSTAIN THIS PURPOSE.

***Volume:** THIS RIGHT INCLUDES THE AMOUNT OF WATER CONSUMPTIVELY USED FOR STOCKWATERING PURPOSES AT THE RATE OF 30 GALLONS PER DAY PER ANIMAL UNIT. ANIMAL UNITS SHALL BE BASED ON REASONABLE CARRYING CAPACITY AND HISTORICAL USE OF THE AREA SERVICED BY THIS WATER SOURCE.

***Source Name:** SPRING, UNNAMED TRIBUTARY OF PINE COULEE
Source Type: SURFACE WATER

Point of Diversion and Means of Diversion:

<u>ID</u>	<u>Govt Lot</u>	<u>Qtr Sec</u>	<u>Sec</u>	<u>Twp</u>	<u>Rge</u>	<u>County</u>
1		SWSNW	31	15N	2E	CASCADE

Period of Diversion: JANUARY 1 TO DECEMBER 31

Diversion Means: LIVESTOCK DIRECT FROM SOURCE

Period of Use: JANUARY 1 TO DECEMBER 31

Place of Use:

<u>ID</u>	<u>Acres</u>	<u>Govt Lot</u>	<u>Qtr Sec</u>	<u>Sec</u>	<u>Twp</u>	<u>Rge</u>	<u>County</u>
1			SWSNW	31	15N	2E	CASCADE

Remarks:

THE FOLLOWING ISSUES WERE IDENTIFIED BY THE DNRC DURING ITS EXAMINATION OF THIS WATER RIGHT CLAIM.

THIS CLAIM NUMBER WAS NOT INCLUDED IN THE BASIN 41J DECREE ISSUED 12/16/2010.

A BETTER UNDERSTANDING OF YOUR CLAIMED WATER RIGHT CAN BE OBTAINED BY COMPARING YOUR RIGHT WITH OTHER CLAIMS IN THE BASIN. FOR EXAMPLE, COMPARE PRIORITY DATES, FLOW RATES, VOLUMES, OR ACRES IRRIGATED. ALSO, YOUR WATER RIGHT MAY BE SUBJECT TO WATER RIGHTS IN ADJOINING SUBBASINS OR BASINS AS WELL AS BEING SUBJECT TO OTHER RIGHTS ON YOUR SOURCE OF SUPPLY. FINALLY, YOUR WATER RIGHT MAY BE SUBJECT TO INDIAN RESERVED AND FEDERAL RESERVED WATER RIGHTS.

COMPLETE DETAILS REGARDING THE DNRC PREPARATION OF THIS INTERLOCUTORY DECREE AND RELATED MATERIALS CAN BE REVIEWED AT THE OFFICE LOCATIONS IDENTIFIED IN THE DOCUMENT ENTITLED "NOTICE OF ENTRY OF INTERLOCUTORY DECREE AND NOTICE OF AVAILABILITY."

SEE GENERAL FINDINGS OF FACT AND CONCLUSIONS OF LAW FOR FURTHER EXPLANATION OF YOUR CLAIMED WATER RIGHT. THESE FINDINGS CAN BE FOUND AS INDICATED IN THE DOCUMENT ENTITLED "NOTICE OF ENTRY OF INTERLOCUTORY DECREE AND NOTICE OF AVAILABILITY." IF YOU NEED OBJECTION FORMS, OR HAVE QUESTIONS ABOUT WATER COURT PROCEDURES OR CHANGES TO YOUR RIGHT, YOU CAN CONTACT THE WATER COURT BY CALLING 1-800-624-3270 (WITHIN MONTANA ONLY) OR 1-406-586-4364, OR BY WRITING TO P.O. BOX 1389, BOZEMAN, MT 59771-1389.

**INTERLOCUTORY DECREE
SMITH RIVER
BASIN 41J
ABSTRACT OF WATER RIGHT CLAIM**

IMPORTANT NOTICE

YOUR WATER RIGHT AS SHOWN ON THIS ABSTRACT MAY HAVE CHANGES FROM YOUR WATER RIGHT AS CLAIMED OR AMENDED. AN ASTERISK (*) HAS BEEN PLACED NEXT TO EACH ITEM CHANGED BY THE MONTANA WATER COURT OR BY THE DEPARTMENT OF NATURAL RESOURCES AND CONSERVATION (DNRC) DURING THE PREPARATION OF THIS INTERLOCUTORY DECREE. THESE CHANGES ARE AUTHORIZED BY THE MONTANA SUPREME COURT WATER RIGHT CLAIMS EXAMINATION RULES OR BY ORDER OF THE WATER COURT.

OBJECTIONS MAY BE FILED ACCORDING TO THE PROCEDURES OUTLINED IN THE DOCUMENT ENTITLED "NOTICE OF ENTRY OF INTERLOCUTORY DECREE AND NOTICE OF AVAILABILITY."

Water Right Number: 41J 30135779 STATEMENT OF CLAIM
Version: 1 -- ORIGINAL RIGHT
Status: ACTIVE

Owners: DANA RANCH CO INC
PO BOX 499
LAREDO, TX 78042-0449

Priority Date: APRIL 21, 1898

Type of Historical Right: USE

Purpose (Use): STOCK

***Flow Rate:** A SPECIFIC FLOW RATE HAS NOT BEEN DECREED BECAUSE THIS USE CONSISTS OF STOCK DRINKING DIRECTLY FROM THE SOURCE, OR FROM A DITCH SYSTEM. THE FLOW RATE IS LIMITED TO THE MINIMUM AMOUNT HISTORICALLY NECESSARY TO SUSTAIN THIS PURPOSE.

***Volume:** THIS RIGHT INCLUDES THE AMOUNT OF WATER CONSUMPTIVELY USED FOR STOCKWATERING PURPOSES AT THE RATE OF 30 GALLONS PER DAY PER ANIMAL UNIT. ANIMAL UNITS SHALL BE BASED ON REASONABLE CARRYING CAPACITY AND HISTORICAL USE OF THE AREA SERVICED BY THIS WATER SOURCE.

***Source Name:** SPRING, UNNAMED TRIBUTARY OF PINE COULEE
Source Type: SURFACE WATER

Point of Diversion and Means of Diversion:

<u>ID</u>	<u>Govt Lot</u>	<u>Qtr Sec</u>	<u>Sec</u>	<u>Twp</u>	<u>Rge</u>	<u>County</u>
1		SESENE	31	15N	2E	CASCADE

Period of Diversion: JANUARY 1 TO DECEMBER 31

Diversion Means: LIVESTOCK DIRECT FROM SOURCE

Period of Use: JANUARY 1 TO DECEMBER 31

Place of Use:

<u>ID</u>	<u>Acres</u>	<u>Govt Lot</u>	<u>Qtr Sec</u>	<u>Sec</u>	<u>Twp</u>	<u>Rge</u>	<u>County</u>
1			SESENE	31	15N	2E	CASCADE

Remarks:

THE FOLLOWING ISSUES WERE IDENTIFIED BY THE DNRC DURING ITS EXAMINATION OF THIS WATER RIGHT CLAIM.

THIS CLAIM NUMBER WAS NOT INCLUDED IN THE BASIN 41J DECREE ISSUED 12/16/2010.

A BETTER UNDERSTANDING OF YOUR CLAIMED WATER RIGHT CAN BE OBTAINED BY COMPARING YOUR RIGHT WITH OTHER CLAIMS IN THE BASIN. FOR EXAMPLE, COMPARE PRIORITY DATES, FLOW RATES, VOLUMES, OR ACRES IRRIGATED. ALSO, YOUR WATER RIGHT MAY BE SUBJECT TO WATER RIGHTS IN ADJOINING SUBBASINS OR BASINS AS WELL AS BEING SUBJECT TO OTHER RIGHTS ON YOUR SOURCE OF SUPPLY. FINALLY, YOUR WATER RIGHT MAY BE SUBJECT TO INDIAN RESERVED AND FEDERAL RESERVED WATER RIGHTS.

COMPLETE DETAILS REGARDING THE DNRC PREPARATION OF THIS INTERLOCUTORY DECREE AND RELATED MATERIALS CAN BE REVIEWED AT THE OFFICE LOCATIONS IDENTIFIED IN THE DOCUMENT ENTITLED "NOTICE OF ENTRY OF INTERLOCUTORY DECREE AND NOTICE OF AVAILABILITY."

SEE GENERAL FINDINGS OF FACT AND CONCLUSIONS OF LAW FOR FURTHER EXPLANATION OF YOUR CLAIMED WATER RIGHT. THESE FINDINGS CAN BE FOUND AS INDICATED IN THE DOCUMENT ENTITLED "NOTICE OF ENTRY OF INTERLOCUTORY DECREE AND NOTICE OF AVAILABILITY." IF YOU NEED OBJECTION FORMS, OR HAVE QUESTIONS ABOUT WATER COURT PROCEDURES OR CHANGES TO YOUR RIGHT, YOU CAN CONTACT THE WATER COURT BY CALLING 1-800-624-3270 (WITHIN MONTANA ONLY) OR 1-406-586-4364, OR BY WRITING TO P.O. BOX 1389, BOZEMAN, MT 59771-1389.

**INTERLOCUTORY DECREE
SMITH RIVER
BASIN 41J
ABSTRACT OF WATER RIGHT CLAIM**

IMPORTANT NOTICE

YOUR WATER RIGHT AS SHOWN ON THIS ABSTRACT MAY HAVE CHANGES FROM YOUR WATER RIGHT AS CLAIMED OR AMENDED. AN ASTERISK (*) HAS BEEN PLACED NEXT TO EACH ITEM CHANGED BY THE MONTANA WATER COURT OR BY THE DEPARTMENT OF NATURAL RESOURCES AND CONSERVATION (DNRC) DURING THE PREPARATION OF THIS INTERLOCUTORY DECREE. THESE CHANGES ARE AUTHORIZED BY THE MONTANA SUPREME COURT WATER RIGHT CLAIMS EXAMINATION RULES OR BY ORDER OF THE WATER COURT.

OBJECTIONS MAY BE FILED ACCORDING TO THE PROCEDURES OUTLINED IN THE DOCUMENT ENTITLED "NOTICE OF ENTRY OF INTERLOCUTORY DECREE AND NOTICE OF AVAILABILITY."

Water Right Number: 41J 30135780 STATEMENT OF CLAIM
Version: 1 -- ORIGINAL RIGHT
Status: ACTIVE

Owners: DANA RANCH CO INC
PO BOX 499
LAREDO, TX 78042-0449

Priority Date: APRIL 21, 1898

Type of Historical Right: USE

Purpose (Use): STOCK

***Flow Rate:** A SPECIFIC FLOW RATE HAS NOT BEEN DECREED BECAUSE THIS USE CONSISTS OF STOCK DRINKING DIRECTLY FROM THE SOURCE, OR FROM A DITCH SYSTEM. THE FLOW RATE IS LIMITED TO THE MINIMUM AMOUNT HISTORICALLY NECESSARY TO SUSTAIN THIS PURPOSE.

***Volume:** THIS RIGHT INCLUDES THE AMOUNT OF WATER CONSUMPTIVELY USED FOR STOCKWATERING PURPOSES AT THE RATE OF 30 GALLONS PER DAY PER ANIMAL UNIT. ANIMAL UNITS SHALL BE BASED ON REASONABLE CARRYING CAPACITY AND HISTORICAL USE OF THE AREA SERVICED BY THIS WATER SOURCE.

***Source Name:** SPRING, UNNAMED TRIBUTARY OF GOVERNMENT CREEK
Source Type: SURFACE WATER

Point of Diversion and Means of Diversion:

<u>ID</u>	<u>Govt Lot</u>	<u>Qtr Sec</u>	<u>Sec</u>	<u>Twp</u>	<u>Rge</u>	<u>County</u>
1		NESWNE	35	15N	2E	CASCADE

Period of Diversion: JANUARY 1 TO DECEMBER 31

Diversion Means: LIVESTOCK DIRECT FROM SOURCE

Period of Use: JANUARY 1 TO DECEMBER 31

Place of Use:

<u>ID</u>	<u>Acres</u>	<u>Govt Lot</u>	<u>Qtr Sec</u>	<u>Sec</u>	<u>Twp</u>	<u>Rge</u>	<u>County</u>
1			NESWNE	35	15N	2E	CASCADE

Remarks:

THE FOLLOWING ISSUES WERE IDENTIFIED BY THE DNRC DURING ITS EXAMINATION OF THIS WATER RIGHT CLAIM.

THIS CLAIM NUMBER WAS NOT INCLUDED IN THE BASIN 41J DECREE ISSUED 12/16/2010.

A BETTER UNDERSTANDING OF YOUR CLAIMED WATER RIGHT CAN BE OBTAINED BY COMPARING YOUR RIGHT WITH OTHER CLAIMS IN THE BASIN. FOR EXAMPLE, COMPARE PRIORITY DATES, FLOW RATES, VOLUMES, OR ACRES IRRIGATED. ALSO, YOUR WATER RIGHT MAY BE SUBJECT TO WATER RIGHTS IN ADJOINING SUBBASINS OR BASINS AS WELL AS BEING SUBJECT TO OTHER RIGHTS ON YOUR SOURCE OF SUPPLY. FINALLY, YOUR WATER RIGHT MAY BE SUBJECT TO INDIAN RESERVED AND FEDERAL RESERVED WATER RIGHTS.

COMPLETE DETAILS REGARDING THE DNRC PREPARATION OF THIS INTERLOCUTORY DECREE AND RELATED MATERIALS CAN BE REVIEWED AT THE OFFICE LOCATIONS IDENTIFIED IN THE DOCUMENT ENTITLED "NOTICE OF ENTRY OF INTERLOCUTORY DECREE AND NOTICE OF AVAILABILITY."

SEE GENERAL FINDINGS OF FACT AND CONCLUSIONS OF LAW FOR FURTHER EXPLANATION OF YOUR CLAIMED WATER RIGHT. THESE FINDINGS CAN BE FOUND AS INDICATED IN THE DOCUMENT ENTITLED "NOTICE OF ENTRY OF INTERLOCUTORY DECREE AND NOTICE OF AVAILABILITY." IF YOU NEED OBJECTION FORMS, OR HAVE QUESTIONS ABOUT WATER COURT PROCEDURES OR CHANGES TO YOUR RIGHT, YOU CAN CONTACT THE WATER COURT BY CALLING 1-800-624-3270 (WITHIN MONTANA ONLY) OR 1-406-586-4364, OR BY WRITING TO P.O. BOX 1389, BOZEMAN, MT 59771-1389.

**INTERLOCUTORY DECREE
SMITH RIVER
BASIN 41J
ABSTRACT OF WATER RIGHT CLAIM**

IMPORTANT NOTICE

YOUR WATER RIGHT AS SHOWN ON THIS ABSTRACT MAY HAVE CHANGES FROM YOUR WATER RIGHT AS CLAIMED OR AMENDED. AN ASTERISK (*) HAS BEEN PLACED NEXT TO EACH ITEM CHANGED BY THE MONTANA WATER COURT OR BY THE DEPARTMENT OF NATURAL RESOURCES AND CONSERVATION (DNRC) DURING THE PREPARATION OF THIS INTERLOCUTORY DECREE. THESE CHANGES ARE AUTHORIZED BY THE MONTANA SUPREME COURT WATER RIGHT CLAIMS EXAMINATION RULES OR BY ORDER OF THE WATER COURT.

OBJECTIONS MAY BE FILED ACCORDING TO THE PROCEDURES OUTLINED IN THE DOCUMENT ENTITLED "NOTICE OF ENTRY OF INTERLOCUTORY DECREE AND NOTICE OF AVAILABILITY."

Water Right Number: 41J 30135784 STATEMENT OF CLAIM
Version: 1 -- ORIGINAL RIGHT
Status: ACTIVE

Owners: DANA RANCH CO INC
PO BOX 499
LAREDO, TX 78042-0449

Priority Date: APRIL 21, 1898

Type of Historical Right: USE

Purpose (Use): STOCK

***Flow Rate:** A SPECIFIC FLOW RATE HAS NOT BEEN DECREED BECAUSE THIS USE CONSISTS OF STOCK DRINKING DIRECTLY FROM THE SOURCE, OR FROM A DITCH SYSTEM. THE FLOW RATE IS LIMITED TO THE MINIMUM AMOUNT HISTORICALLY NECESSARY TO SUSTAIN THIS PURPOSE.

***Volume:** THIS RIGHT INCLUDES THE AMOUNT OF WATER CONSUMPTIVELY USED FOR STOCKWATERING PURPOSES AT THE RATE OF 30 GALLONS PER DAY PER ANIMAL UNIT. ANIMAL UNITS SHALL BE BASED ON REASONABLE CARRYING CAPACITY AND HISTORICAL USE OF THE AREA SERVICED BY THIS WATER SOURCE.

***Source Name:** SPRING, UNNAMED TRIBUTARY OF GOVERNMENT CREEK
Source Type: SURFACE WATER

Point of Diversion and Means of Diversion:

<u>ID</u>	<u>Govt Lot</u>	<u>Qtr Sec</u>	<u>Sec</u>	<u>Twp</u>	<u>Rge</u>	<u>County</u>
1		NESWNE	35	15N	2E	CASCADE

Period of Diversion: JANUARY 1 TO DECEMBER 31

Diversion Means: LIVESTOCK DIRECT FROM SOURCE

Period of Use: JANUARY 1 TO DECEMBER 31

Place of Use:

<u>ID</u>	<u>Acres</u>	<u>Govt Lot</u>	<u>Qtr Sec</u>	<u>Sec</u>	<u>Twp</u>	<u>Rge</u>	<u>County</u>
1			NESWNE	35	15N	2E	CASCADE

Remarks:

THE FOLLOWING ISSUES WERE IDENTIFIED BY THE DNRC DURING ITS EXAMINATION OF THIS WATER RIGHT CLAIM.

THIS CLAIM NUMBER WAS NOT INCLUDED IN THE BASIN 41J DECREE ISSUED 12/16/2010.

A BETTER UNDERSTANDING OF YOUR CLAIMED WATER RIGHT CAN BE OBTAINED BY COMPARING YOUR RIGHT WITH OTHER CLAIMS IN THE BASIN. FOR EXAMPLE, COMPARE PRIORITY DATES, FLOW RATES, VOLUMES, OR ACRES IRRIGATED. ALSO, YOUR WATER RIGHT MAY BE SUBJECT TO WATER RIGHTS IN ADJOINING SUBBASINS OR BASINS AS WELL AS BEING SUBJECT TO OTHER RIGHTS ON YOUR SOURCE OF SUPPLY. FINALLY, YOUR WATER RIGHT MAY BE SUBJECT TO INDIAN RESERVED AND FEDERAL RESERVED WATER RIGHTS.

COMPLETE DETAILS REGARDING THE DNRC PREPARATION OF THIS INTERLOCUTORY DECREE AND RELATED MATERIALS CAN BE REVIEWED AT THE OFFICE LOCATIONS IDENTIFIED IN THE DOCUMENT ENTITLED "NOTICE OF ENTRY OF INTERLOCUTORY DECREE AND NOTICE OF AVAILABILITY."

SEE GENERAL FINDINGS OF FACT AND CONCLUSIONS OF LAW FOR FURTHER EXPLANATION OF YOUR CLAIMED WATER RIGHT. THESE FINDINGS CAN BE FOUND AS INDICATED IN THE DOCUMENT ENTITLED "NOTICE OF ENTRY OF INTERLOCUTORY DECREE AND NOTICE OF AVAILABILITY." IF YOU NEED OBJECTION FORMS, OR HAVE QUESTIONS ABOUT WATER COURT PROCEDURES OR CHANGES TO YOUR RIGHT, YOU CAN CONTACT THE WATER COURT BY CALLING 1-800-624-3270 (WITHIN MONTANA ONLY) OR 1-406-586-4364, OR BY WRITING TO P.O. BOX 1389, BOZEMAN, MT 59771-1389.

**INTERLOCUTORY DECREE
SMITH RIVER
BASIN 41J
ABSTRACT OF WATER RIGHT CLAIM**

IMPORTANT NOTICE

YOUR WATER RIGHT AS SHOWN ON THIS ABSTRACT MAY HAVE CHANGES FROM YOUR WATER RIGHT AS CLAIMED OR AMENDED. AN ASTERISK (*) HAS BEEN PLACED NEXT TO EACH ITEM CHANGED BY THE MONTANA WATER COURT OR BY THE DEPARTMENT OF NATURAL RESOURCES AND CONSERVATION (DNRC) DURING THE PREPARATION OF THIS INTERLOCUTORY DECREE. THESE CHANGES ARE AUTHORIZED BY THE MONTANA SUPREME COURT WATER RIGHT CLAIMS EXAMINATION RULES OR BY ORDER OF THE WATER COURT.

OBJECTIONS MAY BE FILED ACCORDING TO THE PROCEDURES OUTLINED IN THE DOCUMENT ENTITLED "NOTICE OF ENTRY OF INTERLOCUTORY DECREE AND NOTICE OF AVAILABILITY."

Water Right Number: 41J 30135786 STATEMENT OF CLAIM
Version: 1 -- ORIGINAL RIGHT
Status: ACTIVE

Owners: DANA RANCH CO INC
PO BOX 499
LAREDO, TX 78042-0449

Priority Date: APRIL 21, 1898

Type of Historical Right: USE

Purpose (Use): STOCK

***Flow Rate:** A SPECIFIC FLOW RATE HAS NOT BEEN DECREED BECAUSE THIS USE CONSISTS OF STOCK DRINKING DIRECTLY FROM THE SOURCE, OR FROM A DITCH SYSTEM. THE FLOW RATE IS LIMITED TO THE MINIMUM AMOUNT HISTORICALLY NECESSARY TO SUSTAIN THIS PURPOSE.

***Volume:** THIS RIGHT INCLUDES THE AMOUNT OF WATER CONSUMPTIVELY USED FOR STOCKWATERING PURPOSES AT THE RATE OF 30 GALLONS PER DAY PER ANIMAL UNIT. ANIMAL UNITS SHALL BE BASED ON REASONABLE CARRYING CAPACITY AND HISTORICAL USE OF THE AREA SERVICED BY THIS WATER SOURCE.

***Source Name:** SPRING, UNNAMED TRIBUTARY OF GOVERNMENT CREEK
Source Type: SURFACE WATER

Point of Diversion and Means of Diversion:

<u>ID</u>	<u>Govt Lot</u>	<u>Qtr Sec</u>	<u>Sec</u>	<u>Twp</u>	<u>Rge</u>	<u>County</u>
1		SWSNW	35	15N	2E	CASCADE

Period of Diversion: JANUARY 1 TO DECEMBER 31

Diversion Means: LIVESTOCK DIRECT FROM SOURCE

Period of Use: JANUARY 1 TO DECEMBER 31

Place of Use:

<u>ID</u>	<u>Acres</u>	<u>Govt Lot</u>	<u>Qtr Sec</u>	<u>Sec</u>	<u>Twp</u>	<u>Rge</u>	<u>County</u>
1			SWSNW	35	15N	2E	CASCADE

Remarks:

THE FOLLOWING ISSUES WERE IDENTIFIED BY THE DNRC DURING ITS EXAMINATION OF THIS WATER RIGHT CLAIM.

THIS CLAIM NUMBER WAS NOT INCLUDED IN THE BASIN 41J DECREE ISSUED 12/16/2010.

A BETTER UNDERSTANDING OF YOUR CLAIMED WATER RIGHT CAN BE OBTAINED BY COMPARING YOUR RIGHT WITH OTHER CLAIMS IN THE BASIN. FOR EXAMPLE, COMPARE PRIORITY DATES, FLOW RATES, VOLUMES, OR ACRES IRRIGATED. ALSO, YOUR WATER RIGHT MAY BE SUBJECT TO WATER RIGHTS IN ADJOINING SUBBASINS OR BASINS AS WELL AS BEING SUBJECT TO OTHER RIGHTS ON YOUR SOURCE OF SUPPLY. FINALLY, YOUR WATER RIGHT MAY BE SUBJECT TO INDIAN RESERVED AND FEDERAL RESERVED WATER RIGHTS.

COMPLETE DETAILS REGARDING THE DNRC PREPARATION OF THIS INTERLOCUTORY DECREE AND RELATED MATERIALS CAN BE REVIEWED AT THE OFFICE LOCATIONS IDENTIFIED IN THE DOCUMENT ENTITLED "NOTICE OF ENTRY OF INTERLOCUTORY DECREE AND NOTICE OF AVAILABILITY."

SEE GENERAL FINDINGS OF FACT AND CONCLUSIONS OF LAW FOR FURTHER EXPLANATION OF YOUR CLAIMED WATER RIGHT. THESE FINDINGS CAN BE FOUND AS INDICATED IN THE DOCUMENT ENTITLED "NOTICE OF ENTRY OF INTERLOCUTORY DECREE AND NOTICE OF AVAILABILITY." IF YOU NEED OBJECTION FORMS, OR HAVE QUESTIONS ABOUT WATER COURT PROCEDURES OR CHANGES TO YOUR RIGHT, YOU CAN CONTACT THE WATER COURT BY CALLING 1-800-624-3270 (WITHIN MONTANA ONLY) OR 1-406-586-4364, OR BY WRITING TO P.O. BOX 1389, BOZEMAN, MT 59771-1389.

**INTERLOCUTORY DECREE
SMITH RIVER
BASIN 41J
ABSTRACT OF WATER RIGHT CLAIM**

IMPORTANT NOTICE

YOUR WATER RIGHT AS SHOWN ON THIS ABSTRACT MAY HAVE CHANGES FROM YOUR WATER RIGHT AS CLAIMED OR AMENDED. AN ASTERISK (*) HAS BEEN PLACED NEXT TO EACH ITEM CHANGED BY THE MONTANA WATER COURT OR BY THE DEPARTMENT OF NATURAL RESOURCES AND CONSERVATION (DNRC) DURING THE PREPARATION OF THIS INTERLOCUTORY DECREE. THESE CHANGES ARE AUTHORIZED BY THE MONTANA SUPREME COURT WATER RIGHT CLAIMS EXAMINATION RULES OR BY ORDER OF THE WATER COURT.

OBJECTIONS MAY BE FILED ACCORDING TO THE PROCEDURES OUTLINED IN THE DOCUMENT ENTITLED "NOTICE OF ENTRY OF INTERLOCUTORY DECREE AND NOTICE OF AVAILABILITY."

Water Right Number: 41J 30135790 STATEMENT OF CLAIM
Version: 1 -- ORIGINAL RIGHT
Status: ACTIVE

Owners: DANA RANCH CO INC
PO BOX 499
LAREDO, TX 78042-0449

Priority Date: APRIL 21, 1898

Type of Historical Right: USE

Purpose (Use): STOCK

***Flow Rate:** A SPECIFIC FLOW RATE HAS NOT BEEN DECREED BECAUSE THIS USE CONSISTS OF STOCK DRINKING DIRECTLY FROM THE SOURCE, OR FROM A DITCH SYSTEM. THE FLOW RATE IS LIMITED TO THE MINIMUM AMOUNT HISTORICALLY NECESSARY TO SUSTAIN THIS PURPOSE.

***Volume:** THIS RIGHT INCLUDES THE AMOUNT OF WATER CONSUMPTIVELY USED FOR STOCKWATERING PURPOSES AT THE RATE OF 30 GALLONS PER DAY PER ANIMAL UNIT. ANIMAL UNITS SHALL BE BASED ON REASONABLE CARRYING CAPACITY AND HISTORICAL USE OF THE AREA SERVICED BY THIS WATER SOURCE.

***Source Name:** SPRING, UNNAMED TRIBUTARY OF TROUT CREEK
Source Type: SURFACE WATER

Point of Diversion and Means of Diversion:

<u>ID</u>	<u>Govt Lot</u>	<u>Qtr Sec</u>	<u>Sec</u>	<u>Twp</u>	<u>Rge</u>	<u>County</u>
1		NENWSE	31	15N	3E	CASCADE

Period of Diversion: JANUARY 1 TO DECEMBER 31

Diversion Means: LIVESTOCK DIRECT FROM SOURCE

Period of Use: JANUARY 1 TO DECEMBER 31

Place of Use:

<u>ID</u>	<u>Acres</u>	<u>Govt Lot</u>	<u>Qtr Sec</u>	<u>Sec</u>	<u>Twp</u>	<u>Rge</u>	<u>County</u>
1			NENWSE	31	15N	3E	CASCADE

Remarks:

THE FOLLOWING ISSUES WERE IDENTIFIED BY THE DNRC DURING ITS EXAMINATION OF THIS WATER RIGHT CLAIM.

THIS CLAIM NUMBER WAS NOT INCLUDED IN THE BASIN 41J DECREE ISSUED 12/16/2010.

A BETTER UNDERSTANDING OF YOUR CLAIMED WATER RIGHT CAN BE OBTAINED BY COMPARING YOUR RIGHT WITH OTHER CLAIMS IN THE BASIN. FOR EXAMPLE, COMPARE PRIORITY DATES, FLOW RATES, VOLUMES, OR ACRES IRRIGATED. ALSO, YOUR WATER RIGHT MAY BE SUBJECT TO WATER RIGHTS IN ADJOINING SUBBASINS OR BASINS AS WELL AS BEING SUBJECT TO OTHER RIGHTS ON YOUR SOURCE OF SUPPLY. FINALLY, YOUR WATER RIGHT MAY BE SUBJECT TO INDIAN RESERVED AND FEDERAL RESERVED WATER RIGHTS.

COMPLETE DETAILS REGARDING THE DNRC PREPARATION OF THIS INTERLOCUTORY DECREE AND RELATED MATERIALS CAN BE REVIEWED AT THE OFFICE LOCATIONS IDENTIFIED IN THE DOCUMENT ENTITLED "NOTICE OF ENTRY OF INTERLOCUTORY DECREE AND NOTICE OF AVAILABILITY."

SEE GENERAL FINDINGS OF FACT AND CONCLUSIONS OF LAW FOR FURTHER EXPLANATION OF YOUR CLAIMED WATER RIGHT. THESE FINDINGS CAN BE FOUND AS INDICATED IN THE DOCUMENT ENTITLED "NOTICE OF ENTRY OF INTERLOCUTORY DECREE AND NOTICE OF AVAILABILITY." IF YOU NEED OBJECTION FORMS, OR HAVE QUESTIONS ABOUT WATER COURT PROCEDURES OR CHANGES TO YOUR RIGHT, YOU CAN CONTACT THE WATER COURT BY CALLING 1-800-624-3270 (WITHIN MONTANA ONLY) OR 1-406-586-4364, OR BY WRITING TO P.O. BOX 1389, BOZEMAN, MT 59771-1389.

**INTERLOCUTORY DECREE
SMITH RIVER
BASIN 41J
ABSTRACT OF WATER RIGHT CLAIM**

IMPORTANT NOTICE

YOUR WATER RIGHT AS SHOWN ON THIS ABSTRACT MAY HAVE CHANGES FROM YOUR WATER RIGHT AS CLAIMED OR AMENDED. AN ASTERISK (*) HAS BEEN PLACED NEXT TO EACH ITEM CHANGED BY THE MONTANA WATER COURT OR BY THE DEPARTMENT OF NATURAL RESOURCES AND CONSERVATION (DNRC) DURING THE PREPARATION OF THIS INTERLOCUTORY DECREE. THESE CHANGES ARE AUTHORIZED BY THE MONTANA SUPREME COURT WATER RIGHT CLAIMS EXAMINATION RULES OR BY ORDER OF THE WATER COURT.

OBJECTIONS MAY BE FILED ACCORDING TO THE PROCEDURES OUTLINED IN THE DOCUMENT ENTITLED "NOTICE OF ENTRY OF INTERLOCUTORY DECREE AND NOTICE OF AVAILABILITY."

Water Right Number: 41J 30135794 STATEMENT OF CLAIM
Version: 1 -- ORIGINAL RIGHT
Status: ACTIVE

Owners: DANA RANCH CO INC
PO BOX 499
LAREDO, TX 78042-0449

Priority Date: APRIL 21, 1898

Type of Historical Right: USE

Purpose (Use): STOCK

***Flow Rate:** A SPECIFIC FLOW RATE HAS NOT BEEN DECREED BECAUSE THIS USE CONSISTS OF STOCK DRINKING DIRECTLY FROM THE SOURCE, OR FROM A DITCH SYSTEM. THE FLOW RATE IS LIMITED TO THE MINIMUM AMOUNT HISTORICALLY NECESSARY TO SUSTAIN THIS PURPOSE.

***Volume:** THIS RIGHT INCLUDES THE AMOUNT OF WATER CONSUMPTIVELY USED FOR STOCKWATERING PURPOSES AT THE RATE OF 30 GALLONS PER DAY PER ANIMAL UNIT. ANIMAL UNITS SHALL BE BASED ON REASONABLE CARRYING CAPACITY AND HISTORICAL USE OF THE AREA SERVICED BY THIS WATER SOURCE.

***Source Name:** SPRING, UNNAMED TRIBUTARY OF TROUT CREEK
Source Type: SURFACE WATER

Point of Diversion and Means of Diversion:

<u>ID</u>	<u>Govt Lot</u>	<u>Qtr Sec</u>	<u>Sec</u>	<u>Twp</u>	<u>Rge</u>	<u>County</u>
1		SEWNW	31	15N	3E	CASCADE

Period of Diversion: JANUARY 1 TO DECEMBER 31

Diversion Means: LIVESTOCK DIRECT FROM SOURCE

Period of Use: JANUARY 1 TO DECEMBER 31

Place of Use:

<u>ID</u>	<u>Acres</u>	<u>Govt Lot</u>	<u>Qtr Sec</u>	<u>Sec</u>	<u>Twp</u>	<u>Rge</u>	<u>County</u>
1			SEWNW	31	15N	3E	CASCADE

Remarks:

THE FOLLOWING ISSUES WERE IDENTIFIED BY THE DNRC DURING ITS EXAMINATION OF THIS WATER RIGHT CLAIM.

THIS CLAIM NUMBER WAS NOT INCLUDED IN THE BASIN 41J DECREE ISSUED 12/16/2010.

A BETTER UNDERSTANDING OF YOUR CLAIMED WATER RIGHT CAN BE OBTAINED BY COMPARING YOUR RIGHT WITH OTHER CLAIMS IN THE BASIN. FOR EXAMPLE, COMPARE PRIORITY DATES, FLOW RATES, VOLUMES, OR ACRES IRRIGATED. ALSO, YOUR WATER RIGHT MAY BE SUBJECT TO WATER RIGHTS IN ADJOINING SUBBASINS OR BASINS AS WELL AS BEING SUBJECT TO OTHER RIGHTS ON YOUR SOURCE OF SUPPLY. FINALLY, YOUR WATER RIGHT MAY BE SUBJECT TO INDIAN RESERVED AND FEDERAL RESERVED WATER RIGHTS.

COMPLETE DETAILS REGARDING THE DNRC PREPARATION OF THIS INTERLOCUTORY DECREE AND RELATED MATERIALS CAN BE REVIEWED AT THE OFFICE LOCATIONS IDENTIFIED IN THE DOCUMENT ENTITLED "NOTICE OF ENTRY OF INTERLOCUTORY DECREE AND NOTICE OF AVAILABILITY."

SEE GENERAL FINDINGS OF FACT AND CONCLUSIONS OF LAW FOR FURTHER EXPLANATION OF YOUR CLAIMED WATER RIGHT. THESE FINDINGS CAN BE FOUND AS INDICATED IN THE DOCUMENT ENTITLED "NOTICE OF ENTRY OF INTERLOCUTORY DECREE AND NOTICE OF AVAILABILITY." IF YOU NEED OBJECTION FORMS, OR HAVE QUESTIONS ABOUT WATER COURT PROCEDURES OR CHANGES TO YOUR RIGHT, YOU CAN CONTACT THE WATER COURT BY CALLING 1-800-624-3270 (WITHIN MONTANA ONLY) OR 1-406-586-4364, OR BY WRITING TO P.O. BOX 1389, BOZEMAN, MT 59771-1389.

**INTERLOCUTORY DECREE
SMITH RIVER
BASIN 41J
ABSTRACT OF WATER RIGHT CLAIM**

IMPORTANT NOTICE

YOUR WATER RIGHT AS SHOWN ON THIS ABSTRACT MAY HAVE CHANGES FROM YOUR WATER RIGHT AS CLAIMED OR AMENDED. AN ASTERISK (*) HAS BEEN PLACED NEXT TO EACH ITEM CHANGED BY THE MONTANA WATER COURT OR BY THE DEPARTMENT OF NATURAL RESOURCES AND CONSERVATION (DNRC) DURING THE PREPARATION OF THIS INTERLOCUTORY DECREE. THESE CHANGES ARE AUTHORIZED BY THE MONTANA SUPREME COURT WATER RIGHT CLAIMS EXAMINATION RULES OR BY ORDER OF THE WATER COURT.

OBJECTIONS MAY BE FILED ACCORDING TO THE PROCEDURES OUTLINED IN THE DOCUMENT ENTITLED "NOTICE OF ENTRY OF INTERLOCUTORY DECREE AND NOTICE OF AVAILABILITY."

Water Right Number: 41J 30135796 STATEMENT OF CLAIM
Version: 1 -- ORIGINAL RIGHT
Status: ACTIVE

Owners: DANA RANCH CO INC
PO BOX 499
LAREDO, TX 78042-0449

Priority Date: APRIL 21, 1898

Type of Historical Right: USE

Purpose (Use): STOCK

***Flow Rate:** A SPECIFIC FLOW RATE HAS NOT BEEN DECREED BECAUSE THIS USE CONSISTS OF STOCK DRINKING DIRECTLY FROM THE SOURCE, OR FROM A DITCH SYSTEM. THE FLOW RATE IS LIMITED TO THE MINIMUM AMOUNT HISTORICALLY NECESSARY TO SUSTAIN THIS PURPOSE.

***Volume:** THIS RIGHT INCLUDES THE AMOUNT OF WATER CONSUMPTIVELY USED FOR STOCKWATERING PURPOSES AT THE RATE OF 30 GALLONS PER DAY PER ANIMAL UNIT. ANIMAL UNITS SHALL BE BASED ON REASONABLE CARRYING CAPACITY AND HISTORICAL USE OF THE AREA SERVICED BY THIS WATER SOURCE.

Source Name: ONE CREEK
Source Type: SURFACE WATER

***Point of Diversion and Means of Diversion:**

<u>ID</u>	<u>Govt Lot</u>	<u>Qtr</u>	<u>Sec</u>	<u>Twp</u>	<u>Rge</u>	<u>County</u>
1		S2SWNE	21	14N	3E	MEAGHER

Period of Diversion: JANUARY 1 TO DECEMBER 31

Diversion Means: LIVESTOCK DIRECT FROM SOURCE

2		SENE	21	14N	3E	MEAGHER
---	--	------	----	-----	----	---------

Period of Diversion: JANUARY 1 TO DECEMBER 31

Diversion Means: LIVESTOCK DIRECT FROM SOURCE

3 E2SENW 21 14N 3E MEAGHER

Period of Diversion: JANUARY 1 TO DECEMBER 31

Diversion Means: LIVESTOCK DIRECT FROM SOURCE

Period of Use: JANUARY 1 TO DECEMBER 31

***Place of Use:**

<u>ID</u>	<u>Acres</u>	<u>Govt Lot</u>	<u>Qtr Sec</u>	<u>Sec</u>	<u>Twp</u>	<u>Rge</u>	<u>County</u>
1			S2SWNE	21	14N	3E	MEAGHER
2			SENE	21	14N	3E	MEAGHER
3			E2SENW	21	14N	3E	MEAGHER

Remarks:

THE FOLLOWING ISSUES WERE IDENTIFIED BY THE DNRC DURING ITS EXAMINATION OF THIS WATER RIGHT CLAIM.

THIS CLAIM NUMBER WAS NOT INCLUDED IN THE BASIN 41J DECREE ISSUED 12/16/2010.

A BETTER UNDERSTANDING OF YOUR CLAIMED WATER RIGHT CAN BE OBTAINED BY COMPARING YOUR RIGHT WITH OTHER CLAIMS IN THE BASIN. FOR EXAMPLE, COMPARE PRIORITY DATES, FLOW RATES, VOLUMES, OR ACRES IRRIGATED. ALSO, YOUR WATER RIGHT MAY BE SUBJECT TO WATER RIGHTS IN ADJOINING SUBBASINS OR BASINS AS WELL AS BEING SUBJECT TO OTHER RIGHTS ON YOUR SOURCE OF SUPPLY. FINALLY, YOUR WATER RIGHT MAY BE SUBJECT TO INDIAN RESERVED AND FEDERAL RESERVED WATER RIGHTS.

COMPLETE DETAILS REGARDING THE DNRC PREPARATION OF THIS INTERLOCUTORY DECREE AND RELATED MATERIALS CAN BE REVIEWED AT THE OFFICE LOCATIONS IDENTIFIED IN THE DOCUMENT ENTITLED "NOTICE OF ENTRY OF INTERLOCUTORY DECREE AND NOTICE OF AVAILABILITY."

SEE GENERAL FINDINGS OF FACT AND CONCLUSIONS OF LAW FOR FURTHER EXPLANATION OF YOUR CLAIMED WATER RIGHT. THESE FINDINGS CAN BE FOUND AS INDICATED IN THE DOCUMENT ENTITLED "NOTICE OF ENTRY OF INTERLOCUTORY DECREE AND NOTICE OF AVAILABILITY." IF YOU NEED OBJECTION FORMS, OR HAVE QUESTIONS ABOUT WATER COURT PROCEDURES OR CHANGES TO YOUR RIGHT, YOU CAN CONTACT THE WATER COURT BY CALLING 1-800-624-3270 (WITHIN MONTANA ONLY) OR 1-406-586-4364, OR BY WRITING TO P.O. BOX 1389, BOZEMAN, MT 59771-1389.

**INTERLOCUTORY DECREE
SMITH RIVER
BASIN 41J
ABSTRACT OF WATER RIGHT CLAIM**

IMPORTANT NOTICE

YOUR WATER RIGHT AS SHOWN ON THIS ABSTRACT MAY HAVE CHANGES FROM YOUR WATER RIGHT AS CLAIMED OR AMENDED. AN ASTERISK (*) HAS BEEN PLACED NEXT TO EACH ITEM CHANGED BY THE MONTANA WATER COURT OR BY THE DEPARTMENT OF NATURAL RESOURCES AND CONSERVATION (DNRC) DURING THE PREPARATION OF THIS INTERLOCUTORY DECREE. THESE CHANGES ARE AUTHORIZED BY THE MONTANA SUPREME COURT WATER RIGHT CLAIMS EXAMINATION RULES OR BY ORDER OF THE WATER COURT.

OBJECTIONS MAY BE FILED ACCORDING TO THE PROCEDURES OUTLINED IN THE DOCUMENT ENTITLED "NOTICE OF ENTRY OF INTERLOCUTORY DECREE AND NOTICE OF AVAILABILITY."

Water Right Number: 41J 30135797 STATEMENT OF CLAIM

Version: 1 -- ORIGINAL RIGHT

Status: ACTIVE

Owners: DANA RANCH CO INC
PO BOX 499
LAREDO, TX 78042-0449

Priority Date: APRIL 21, 1898

Type of Historical Right: USE

Purpose (Use): STOCK

***Flow Rate:** A SPECIFIC FLOW RATE HAS NOT BEEN DECREED BECAUSE THIS USE CONSISTS OF STOCK DRINKING DIRECTLY FROM THE SOURCE, OR FROM A DITCH SYSTEM. THE FLOW RATE IS LIMITED TO THE MINIMUM AMOUNT HISTORICALLY NECESSARY TO SUSTAIN THIS PURPOSE.

***Volume:** THIS RIGHT INCLUDES THE AMOUNT OF WATER CONSUMPTIVELY USED FOR STOCKWATERING PURPOSES AT THE RATE OF 30 GALLONS PER DAY PER ANIMAL UNIT. ANIMAL UNITS SHALL BE BASED ON REASONABLE CARRYING CAPACITY AND HISTORICAL USE OF THE AREA SERVICED BY THIS WATER SOURCE.

Source Name: ONE CREEK

Source Type: SURFACE WATER

Point of Diversion and Means of Diversion:

<u>ID</u>	<u>Govt Lot</u>	<u>Qtr Sec</u>	<u>Sec</u>	<u>Twp</u>	<u>Rge</u>	<u>County</u>
1		NWNW	20	14N	3E	MEAGHER

Period of Diversion: JANUARY 1 TO DECEMBER 31

Diversion Means: LIVESTOCK DIRECT FROM SOURCE

2		SWNW	20	14N	3E	MEAGHER
---	--	------	----	-----	----	---------

Period of Diversion: JANUARY 1 TO DECEMBER 31

Diversion Means: LIVESTOCK DIRECT FROM SOURCE

3	NWSW	20	14N	3E	MEAGHER
Period of Diversion: JANUARY 1 TO DECEMBER 31					
Diversion Means: LIVESTOCK DIRECT FROM SOURCE					
4	NESW	20	14N	3E	MEAGHER
Period of Diversion: JANUARY 1 TO DECEMBER 31					
Diversion Means: LIVESTOCK DIRECT FROM SOURCE					
5	NWSE	20	14N	3E	MEAGHER
Period of Diversion: JANUARY 1 TO DECEMBER 31					
Diversion Means: LIVESTOCK DIRECT FROM SOURCE					
6	SWSE	20	14N	3E	MEAGHER
Period of Diversion: JANUARY 1 TO DECEMBER 31					
Diversion Means: LIVESTOCK DIRECT FROM SOURCE					
7	SESE	20	14N	3E	MEAGHER
Period of Diversion: JANUARY 1 TO DECEMBER 31					
Diversion Means: LIVESTOCK DIRECT FROM SOURCE					

Period of Use: JANUARY 1 TO DECEMBER 31

Place of Use:

<u>ID</u>	<u>Acres</u>	<u>Govt Lot</u>	<u>Qtr Sec</u>	<u>Sec</u>	<u>Twp</u>	<u>Rge</u>	<u>County</u>
1			NWNW	20	14N	3E	MEAGHER
2			SWNW	20	14N	3E	MEAGHER
3			NWSW	20	14N	3E	MEAGHER
4			NESW	20	14N	3E	MEAGHER
5			NWSE	20	14N	3E	MEAGHER
6			SWSE	20	14N	3E	MEAGHER
7			SESE	20	14N	3E	MEAGHER

Remarks:

THE FOLLOWING ISSUES WERE IDENTIFIED BY THE DNRC DURING ITS EXAMINATION OF THIS WATER RIGHT CLAIM.

THIS CLAIM NUMBER WAS NOT INCLUDED IN THE BASIN 41J DECREE ISSUED 12/16/2010.

THE POINT OF DIVERSION LEGAL LAND DESCRIPTION COULD NOT BE REFINED FROM INFORMATION IN THE CLAIM FILE.

THE CLAIMED PLACE OF USE COULD NOT BE IDENTIFIED FROM DATA SUBMITTED WITH THE CLAIM.

A BETTER UNDERSTANDING OF YOUR CLAIMED WATER RIGHT CAN BE OBTAINED BY COMPARING YOUR RIGHT WITH OTHER CLAIMS IN THE BASIN. FOR EXAMPLE, COMPARE PRIORITY DATES, FLOW RATES, VOLUMES, OR ACRES IRRIGATED. ALSO, YOUR WATER RIGHT MAY BE SUBJECT TO WATER RIGHTS IN ADJOINING SUBBASINS OR BASINS AS WELL AS BEING SUBJECT TO OTHER RIGHTS ON YOUR SOURCE OF SUPPLY. FINALLY, YOUR WATER RIGHT MAY BE SUBJECT TO INDIAN RESERVED AND FEDERAL RESERVED WATER RIGHTS.

COMPLETE DETAILS REGARDING THE DNRC PREPARATION OF THIS INTERLOCUTORY DECREE AND RELATED MATERIALS CAN BE REVIEWED AT THE OFFICE LOCATIONS IDENTIFIED IN THE DOCUMENT ENTITLED "NOTICE OF ENTRY OF INTERLOCUTORY DECREE AND NOTICE OF AVAILABILITY."

SEE GENERAL FINDINGS OF FACT AND CONCLUSIONS OF LAW FOR FURTHER EXPLANATION OF YOUR CLAIMED WATER RIGHT. THESE FINDINGS CAN BE FOUND AS INDICATED IN THE DOCUMENT ENTITLED "NOTICE OF ENTRY OF INTERLOCUTORY DECREE AND NOTICE OF AVAILABILITY." IF YOU NEED OBJECTION FORMS, OR HAVE QUESTIONS ABOUT WATER COURT PROCEDURES OR CHANGES TO YOUR RIGHT, YOU CAN CONTACT THE WATER COURT BY CALLING 1-800-624-3270 (WITHIN MONTANA ONLY) OR 1-406-586-4364, OR BY WRITING TO P.O. BOX 1389, BOZEMAN, MT 59771-1389.

**INTERLOCUTORY DECREE
SMITH RIVER
BASIN 41J
ABSTRACT OF WATER RIGHT CLAIM**

IMPORTANT NOTICE

YOUR WATER RIGHT AS SHOWN ON THIS ABSTRACT MAY HAVE CHANGES FROM YOUR WATER RIGHT AS CLAIMED OR AMENDED. AN ASTERISK (*) HAS BEEN PLACED NEXT TO EACH ITEM CHANGED BY THE MONTANA WATER COURT OR BY THE DEPARTMENT OF NATURAL RESOURCES AND CONSERVATION (DNRC) DURING THE PREPARATION OF THIS INTERLOCUTORY DECREE. THESE CHANGES ARE AUTHORIZED BY THE MONTANA SUPREME COURT WATER RIGHT CLAIMS EXAMINATION RULES OR BY ORDER OF THE WATER COURT.

OBJECTIONS MAY BE FILED ACCORDING TO THE PROCEDURES OUTLINED IN THE DOCUMENT ENTITLED "NOTICE OF ENTRY OF INTERLOCUTORY DECREE AND NOTICE OF AVAILABILITY."

Water Right Number: 41J 30135826 STATEMENT OF CLAIM
Version: 1 -- ORIGINAL RIGHT
Status: ACTIVE

Owners: DANA RANCH CO INC
PO BOX 499
LAREDO, TX 78042-0449

Priority Date: APRIL 21, 1898

Type of Historical Right: USE

Purpose (Use): STOCK

***Flow Rate:** A SPECIFIC FLOW RATE HAS NOT BEEN DECREED BECAUSE THIS USE CONSISTS OF STOCK DRINKING DIRECTLY FROM THE SOURCE, OR FROM A DITCH SYSTEM. THE FLOW RATE IS LIMITED TO THE MINIMUM AMOUNT HISTORICALLY NECESSARY TO SUSTAIN THIS PURPOSE.

***Volume:** THIS RIGHT INCLUDES THE AMOUNT OF WATER CONSUMPTIVELY USED FOR STOCKWATERING PURPOSES AT THE RATE OF 30 GALLONS PER DAY PER ANIMAL UNIT. ANIMAL UNITS SHALL BE BASED ON REASONABLE CARRYING CAPACITY AND HISTORICAL USE OF THE AREA SERVICED BY THIS WATER SOURCE.

Source Name: WHITETAIL CREEK
Source Type: SURFACE WATER

***Point of Diversion and Means of Diversion:**

<u>ID</u>	<u>Govt Lot</u>	<u>Qtr</u>	<u>Sec</u>	<u>Twp</u>	<u>Rge</u>	<u>County</u>
1		SWNE	29	14N	2E	MEAGHER

Period of Diversion: JANUARY 1 TO DECEMBER 31

Diversion Means: LIVESTOCK DIRECT FROM SOURCE

2		N2NWNE	29	14N	2E	MEAGHER
---	--	--------	----	-----	----	---------

Period of Diversion: JANUARY 1 TO DECEMBER 31

Diversion Means: LIVESTOCK DIRECT FROM SOURCE

Period of Use: JANUARY 1 TO DECEMBER 31

*Place of Use:

<u>ID</u>	<u>Acres</u>	<u>Govt Lot</u>	<u>Qtr Sec</u>	<u>Sec</u>	<u>Twp</u>	<u>Rge</u>	<u>County</u>
1			SWNE	29	14N	2E	MEAGHER
2			N2NWNE	29	14N	2E	MEAGHER

Remarks:

THE FOLLOWING ISSUES WERE IDENTIFIED BY THE DNRC DURING ITS EXAMINATION OF THIS WATER RIGHT CLAIM.

THIS CLAIM NUMBER WAS NOT INCLUDED IN THE BASIN 41J DECREE ISSUED 12/16/2010.

A BETTER UNDERSTANDING OF YOUR CLAIMED WATER RIGHT CAN BE OBTAINED BY COMPARING YOUR RIGHT WITH OTHER CLAIMS IN THE BASIN. FOR EXAMPLE, COMPARE PRIORITY DATES, FLOW RATES, VOLUMES, OR ACRES IRRIGATED. ALSO, YOUR WATER RIGHT MAY BE SUBJECT TO WATER RIGHTS IN ADJOINING SUBBASINS OR BASINS AS WELL AS BEING SUBJECT TO OTHER RIGHTS ON YOUR SOURCE OF SUPPLY. FINALLY, YOUR WATER RIGHT MAY BE SUBJECT TO INDIAN RESERVED AND FEDERAL RESERVED WATER RIGHTS.

COMPLETE DETAILS REGARDING THE DNRC PREPARATION OF THIS INTERLOCUTORY DECREE AND RELATED MATERIALS CAN BE REVIEWED AT THE OFFICE LOCATIONS IDENTIFIED IN THE DOCUMENT ENTITLED "NOTICE OF ENTRY OF INTERLOCUTORY DECREE AND NOTICE OF AVAILABILITY."

SEE GENERAL FINDINGS OF FACT AND CONCLUSIONS OF LAW FOR FURTHER EXPLANATION OF YOUR CLAIMED WATER RIGHT. THESE FINDINGS CAN BE FOUND AS INDICATED IN THE DOCUMENT ENTITLED "NOTICE OF ENTRY OF INTERLOCUTORY DECREE AND NOTICE OF AVAILABILITY." IF YOU NEED OBJECTION FORMS, OR HAVE QUESTIONS ABOUT WATER COURT PROCEDURES OR CHANGES TO YOUR RIGHT, YOU CAN CONTACT THE WATER COURT BY CALLING 1-800-624-3270 (WITHIN MONTANA ONLY) OR 1-406-586-4364, OR BY WRITING TO P.O. BOX 1389, BOZEMAN, MT 59771-1389.

**INTERLOCUTORY DECREE
SMITH RIVER
BASIN 41J
ABSTRACT OF WATER RIGHT CLAIM**

IMPORTANT NOTICE

YOUR WATER RIGHT AS SHOWN ON THIS ABSTRACT MAY HAVE CHANGES FROM YOUR WATER RIGHT AS CLAIMED OR AMENDED. AN ASTERISK (*) HAS BEEN PLACED NEXT TO EACH ITEM CHANGED BY THE MONTANA WATER COURT OR BY THE DEPARTMENT OF NATURAL RESOURCES AND CONSERVATION (DNRC) DURING THE PREPARATION OF THIS INTERLOCUTORY DECREE. THESE CHANGES ARE AUTHORIZED BY THE MONTANA SUPREME COURT WATER RIGHT CLAIMS EXAMINATION RULES OR BY ORDER OF THE WATER COURT.

OBJECTIONS MAY BE FILED ACCORDING TO THE PROCEDURES OUTLINED IN THE DOCUMENT ENTITLED "NOTICE OF ENTRY OF INTERLOCUTORY DECREE AND NOTICE OF AVAILABILITY."

Water Right Number: 41J 30135829 STATEMENT OF CLAIM
Version: 1 -- ORIGINAL RIGHT
Status: ACTIVE

Owners: DANA RANCH CO INC
PO BOX 499
LAREDO, TX 78042-0449

Priority Date: APRIL 21, 1898

Type of Historical Right: USE

Purpose (Use): STOCK

***Flow Rate:** A SPECIFIC FLOW RATE HAS NOT BEEN DECREED BECAUSE THIS USE CONSISTS OF STOCK DRINKING DIRECTLY FROM THE SOURCE, OR FROM A DITCH SYSTEM. THE FLOW RATE IS LIMITED TO THE MINIMUM AMOUNT HISTORICALLY NECESSARY TO SUSTAIN THIS PURPOSE.

***Volume:** THIS RIGHT INCLUDES THE AMOUNT OF WATER CONSUMPTIVELY USED FOR STOCKWATERING PURPOSES AT THE RATE OF 30 GALLONS PER DAY PER ANIMAL UNIT. ANIMAL UNITS SHALL BE BASED ON REASONABLE CARRYING CAPACITY AND HISTORICAL USE OF THE AREA SERVICED BY THIS WATER SOURCE.

Source Name: WHITETAIL CREEK
Source Type: SURFACE WATER

***Point of Diversion and Means of Diversion:**

<u>ID</u>	<u>Govt Lot</u>	<u>Qtr Sec</u>	<u>Sec</u>	<u>Twp</u>	<u>Rge</u>	<u>County</u>
1		W2NENE	20	14N	2E	MEAGHER

Period of Diversion: JANUARY 1 TO DECEMBER 31

Diversion Means: LIVESTOCK DIRECT FROM SOURCE

2		W2SENE	20	14N	2E	MEAGHER
---	--	--------	----	-----	----	---------

Period of Diversion: JANUARY 1 TO DECEMBER 31

Diversion Means: LIVESTOCK DIRECT FROM SOURCE

3 S2SWNE 20 14N 2E MEAGHER
Period of Diversion: JANUARY 1 TO DECEMBER 31
Diversion Means: LIVESTOCK DIRECT FROM SOURCE

4 W2NWSE 20 14N 2E MEAGHER
Period of Diversion: JANUARY 1 TO DECEMBER 31
Diversion Means: LIVESTOCK DIRECT FROM SOURCE

5 W2SWSE 20 14N 2E MEAGHER
Period of Diversion: JANUARY 1 TO DECEMBER 31
Diversion Means: LIVESTOCK DIRECT FROM SOURCE

Period of Use: JANUARY 1 TO DECEMBER 31

***Place of Use:**

<u>ID</u>	<u>Acres</u>	<u>Govt Lot</u>	<u>Qtr</u>	<u>Sec</u>	<u>Twp</u>	<u>Rge</u>	<u>County</u>
1			W2	NENE	20	14N	2E MEAGHER
2			W2	SENE	20	14N	2E MEAGHER
3			S2	SWNE	20	14N	2E MEAGHER
4			W2	NWSE	20	14N	2E MEAGHER
5			W2	SWSE	20	14N	2E MEAGHER

Remarks:

THE FOLLOWING ISSUES WERE IDENTIFIED BY THE DNRC DURING ITS EXAMINATION OF THIS WATER RIGHT CLAIM.

THIS CLAIM NUMBER WAS NOT INCLUDED IN THE BASIN 41J DECREE ISSUED 12/16/2010.

ACCORDING TO CADASTRAL PROPERTY OWNERSHIP RECORDS, AS OF 03/29/2023 , A PORTION OF THE PROPERTY ON WHICH THIS WATER RIGHT IS USED APPEARS TO BE OWNED BY MONTANA BOARD OF LAND COMMISSIONERS , TRUST LAND MANAGEMENT DIVISION , PO BOX 201601 , HELENA, MT 59620-1601.

THE OWNERSHIP OF THIS RIGHT MAY BE QUESTIONABLE. PART OF THE PLACE OF USE APPEARS TO BE ON STATE LAND.

A BETTER UNDERSTANDING OF YOUR CLAIMED WATER RIGHT CAN BE OBTAINED BY COMPARING YOUR RIGHT WITH OTHER CLAIMS IN THE BASIN. FOR EXAMPLE, COMPARE PRIORITY DATES, FLOW RATES, VOLUMES, OR ACRES IRRIGATED. ALSO, YOUR WATER RIGHT MAY BE SUBJECT TO WATER RIGHTS IN ADJOINING SUBBASINS OR BASINS AS WELL AS BEING SUBJECT TO OTHER RIGHTS ON YOUR SOURCE OF SUPPLY. FINALLY, YOUR WATER RIGHT MAY BE SUBJECT TO INDIAN RESERVED AND FEDERAL RESERVED WATER RIGHTS.

COMPLETE DETAILS REGARDING THE DNRC PREPARATION OF THIS INTERLOCUTORY DECREE AND RELATED MATERIALS CAN BE REVIEWED AT THE OFFICE LOCATIONS IDENTIFIED IN THE DOCUMENT ENTITLED "NOTICE OF ENTRY OF INTERLOCUTORY DECREE AND NOTICE OF AVAILABILITY."

SEE GENERAL FINDINGS OF FACT AND CONCLUSIONS OF LAW FOR FURTHER EXPLANATION OF YOUR CLAIMED WATER RIGHT. THESE FINDINGS CAN BE FOUND AS INDICATED IN THE DOCUMENT ENTITLED "NOTICE OF ENTRY OF INTERLOCUTORY DECREE AND NOTICE OF AVAILABILITY." IF YOU NEED OBJECTION FORMS, OR HAVE QUESTIONS ABOUT WATER COURT PROCEDURES OR CHANGES TO YOUR RIGHT, YOU CAN CONTACT THE WATER COURT BY CALLING 1-800-624-3270 (WITHIN MONTANA ONLY) OR 1-406-586-4364, OR BY WRITING TO P.O. BOX 1389, BOZEMAN, MT 59771-1389.

**INTERLOCUTORY DECREE
SMITH RIVER
BASIN 41J
ABSTRACT OF WATER RIGHT CLAIM**

IMPORTANT NOTICE

YOUR WATER RIGHT AS SHOWN ON THIS ABSTRACT MAY HAVE CHANGES FROM YOUR WATER RIGHT AS CLAIMED OR AMENDED. AN ASTERISK (*) HAS BEEN PLACED NEXT TO EACH ITEM CHANGED BY THE MONTANA WATER COURT OR BY THE DEPARTMENT OF NATURAL RESOURCES AND CONSERVATION (DNRC) DURING THE PREPARATION OF THIS INTERLOCUTORY DECREE. THESE CHANGES ARE AUTHORIZED BY THE MONTANA SUPREME COURT WATER RIGHT CLAIMS EXAMINATION RULES OR BY ORDER OF THE WATER COURT.

OBJECTIONS MAY BE FILED ACCORDING TO THE PROCEDURES OUTLINED IN THE DOCUMENT ENTITLED "NOTICE OF ENTRY OF INTERLOCUTORY DECREE AND NOTICE OF AVAILABILITY."

Water Right Number: 41J 30135832 STATEMENT OF CLAIM

Version: 1 -- ORIGINAL RIGHT

Status: ACTIVE

Owners: DANA RANCH CO INC
PO BOX 499
LAREDO, TX 78042-0449

Priority Date: APRIL 21, 1898

Type of Historical Right: USE

Purpose (Use): STOCK

***Flow Rate:** A SPECIFIC FLOW RATE HAS NOT BEEN DECREED BECAUSE THIS USE CONSISTS OF STOCK DRINKING DIRECTLY FROM THE SOURCE, OR FROM A DITCH SYSTEM. THE FLOW RATE IS LIMITED TO THE MINIMUM AMOUNT HISTORICALLY NECESSARY TO SUSTAIN THIS PURPOSE.

***Volume:** THIS RIGHT INCLUDES THE AMOUNT OF WATER CONSUMPTIVELY USED FOR STOCKWATERING PURPOSES AT THE RATE OF 30 GALLONS PER DAY PER ANIMAL UNIT. ANIMAL UNITS SHALL BE BASED ON REASONABLE CARRYING CAPACITY AND HISTORICAL USE OF THE AREA SERVICED BY THIS WATER SOURCE.

Source Name: WHITETAIL CREEK

Source Type: SURFACE WATER

***Point of Diversion and Means of Diversion:**

<u>ID</u>	<u>Govt Lot</u>	<u>Qtr Sec</u>	<u>Sec</u>	<u>Twp</u>	<u>Rge</u>	<u>County</u>
1		E2NENW	17	14N	2E	MEAGHER

Period of Diversion: JANUARY 1 TO DECEMBER 31

Diversion Means: LIVESTOCK DIRECT FROM SOURCE

2		W2NWNE	17	14N	2E	MEAGHER
---	--	--------	----	-----	----	---------

Period of Diversion: JANUARY 1 TO DECEMBER 31

Diversion Means: LIVESTOCK DIRECT FROM SOURCE

3 N2SWNE 17 14N 2E MEAGHER

Period of Diversion: JANUARY 1 TO DECEMBER 31

Diversion Means: LIVESTOCK DIRECT FROM SOURCE

4 W2SENE 17 14N 2E MEAGHER

Period of Diversion: JANUARY 1 TO DECEMBER 31

Diversion Means: LIVESTOCK DIRECT FROM SOURCE

5 W2NESE 17 14N 2E MEAGHER

Period of Diversion: JANUARY 1 TO DECEMBER 31

Diversion Means: LIVESTOCK DIRECT FROM SOURCE

6 W2SESE 17 14N 2E MEAGHER

Period of Diversion: JANUARY 1 TO DECEMBER 31

Diversion Means: LIVESTOCK DIRECT FROM SOURCE

Period of Use: JANUARY 1 TO DECEMBER 31

***Place of Use:**

<u>ID</u>	<u>Acres</u>	<u>Govt Lot</u>	<u>Qtr</u>	<u>Sec</u>	<u>Twp</u>	<u>Rge</u>	<u>County</u>
1			E2	NENW	17	14N	2E MEAGHER
2			W2	NWNE	17	14N	2E MEAGHER
3			N2	SWNE	17	14N	2E MEAGHER
4			W2	SENE	17	14N	2E MEAGHER
5			W2	NESE	17	14N	2E MEAGHER
6			W2	SESE	17	14N	2E MEAGHER

Remarks:

THE FOLLOWING ISSUES WERE IDENTIFIED BY THE DNRC DURING ITS EXAMINATION OF THIS WATER RIGHT CLAIM.

THIS CLAIM NUMBER WAS NOT INCLUDED IN THE BASIN 41J DECREE ISSUED 12/16/2010.

A BETTER UNDERSTANDING OF YOUR CLAIMED WATER RIGHT CAN BE OBTAINED BY COMPARING YOUR RIGHT WITH OTHER CLAIMS IN THE BASIN. FOR EXAMPLE, COMPARE PRIORITY DATES, FLOW RATES, VOLUMES, OR ACRES IRRIGATED. ALSO, YOUR WATER RIGHT MAY BE SUBJECT TO WATER RIGHTS IN ADJOINING SUBBASINS OR BASINS AS WELL AS BEING SUBJECT TO OTHER RIGHTS ON YOUR SOURCE OF SUPPLY. FINALLY, YOUR WATER RIGHT MAY BE SUBJECT TO INDIAN RESERVED AND FEDERAL RESERVED WATER RIGHTS.

COMPLETE DETAILS REGARDING THE DNRC PREPARATION OF THIS INTERLOCUTORY DECREE AND RELATED MATERIALS CAN BE REVIEWED AT THE OFFICE LOCATIONS IDENTIFIED IN THE DOCUMENT ENTITLED "NOTICE OF ENTRY OF INTERLOCUTORY DECREE AND NOTICE OF AVAILABILITY."

SEE GENERAL FINDINGS OF FACT AND CONCLUSIONS OF LAW FOR FURTHER EXPLANATION OF YOUR CLAIMED WATER RIGHT. THESE FINDINGS CAN BE FOUND AS INDICATED IN THE DOCUMENT ENTITLED "NOTICE OF ENTRY OF INTERLOCUTORY DECREE AND NOTICE OF AVAILABILITY." IF YOU NEED OBJECTION FORMS, OR HAVE QUESTIONS ABOUT WATER COURT PROCEDURES OR CHANGES TO YOUR RIGHT, YOU CAN CONTACT THE WATER COURT BY CALLING 1-800-624-3270 (WITHIN MONTANA ONLY) OR 1-406-586-4364, OR BY WRITING TO P.O. BOX 1389, BOZEMAN, MT 59771-1389.

**INTERLOCUTORY DECREE
SMITH RIVER
BASIN 41J
ABSTRACT OF WATER RIGHT CLAIM**

IMPORTANT NOTICE

YOUR WATER RIGHT AS SHOWN ON THIS ABSTRACT MAY HAVE CHANGES FROM YOUR WATER RIGHT AS CLAIMED OR AMENDED. AN ASTERISK (*) HAS BEEN PLACED NEXT TO EACH ITEM CHANGED BY THE MONTANA WATER COURT OR BY THE DEPARTMENT OF NATURAL RESOURCES AND CONSERVATION (DNRC) DURING THE PREPARATION OF THIS INTERLOCUTORY DECREE. THESE CHANGES ARE AUTHORIZED BY THE MONTANA SUPREME COURT WATER RIGHT CLAIMS EXAMINATION RULES OR BY ORDER OF THE WATER COURT.

OBJECTIONS MAY BE FILED ACCORDING TO THE PROCEDURES OUTLINED IN THE DOCUMENT ENTITLED "NOTICE OF ENTRY OF INTERLOCUTORY DECREE AND NOTICE OF AVAILABILITY."

Water Right Number: 41J 30135834 STATEMENT OF CLAIM
Version: 1 -- ORIGINAL RIGHT
Status: ACTIVE

Owners: DANA RANCH CO INC
PO BOX 499
LAREDO, TX 78042-0449

Priority Date: APRIL 21, 1898

Type of Historical Right: USE

Purpose (Use): STOCK

***Flow Rate:** A SPECIFIC FLOW RATE HAS NOT BEEN DECREED BECAUSE THIS USE CONSISTS OF STOCK DRINKING DIRECTLY FROM THE SOURCE, OR FROM A DITCH SYSTEM. THE FLOW RATE IS LIMITED TO THE MINIMUM AMOUNT HISTORICALLY NECESSARY TO SUSTAIN THIS PURPOSE.

***Volume:** THIS RIGHT INCLUDES THE AMOUNT OF WATER CONSUMPTIVELY USED FOR STOCKWATERING PURPOSES AT THE RATE OF 30 GALLONS PER DAY PER ANIMAL UNIT. ANIMAL UNITS SHALL BE BASED ON REASONABLE CARRYING CAPACITY AND HISTORICAL USE OF THE AREA SERVICED BY THIS WATER SOURCE.

Source Name: WHITETAIL CREEK
Source Type: SURFACE WATER

***Point of Diversion and Means of Diversion:**

<u>ID</u>	<u>Govt Lot</u>	<u>Qtr Sec</u>	<u>Sec</u>	<u>Twp</u>	<u>Rge</u>	<u>County</u>
1		NWNE	8	14N	2E	MEAGHER

Period of Diversion: JANUARY 1 TO DECEMBER 31

Diversion Means: LIVESTOCK DIRECT FROM SOURCE

2		E2WNE	8	14N	2E	MEAGHER
---	--	-------	---	-----	----	---------

Period of Diversion: JANUARY 1 TO DECEMBER 31

Diversion Means: LIVESTOCK DIRECT FROM SOURCE

3	SWNE	8	14N	2E	MEAGHER
	Period of Diversion:	JANUARY 1 TO DECEMBER 31			
	Diversion Means:	LIVESTOCK DIRECT FROM SOURCE			
4	NWNWSE	8	14N	2E	MEAGHER
	Period of Diversion:	JANUARY 1 TO DECEMBER 31			
	Diversion Means:	LIVESTOCK DIRECT FROM SOURCE			
5	E2NESW	8	14N	2E	MEAGHER
	Period of Diversion:	JANUARY 1 TO DECEMBER 31			
	Diversion Means:	LIVESTOCK DIRECT FROM SOURCE			
6	E2SESW	8	14N	2E	MEAGHER
	Period of Diversion:	JANUARY 1 TO DECEMBER 31			
	Diversion Means:	LIVESTOCK DIRECT FROM SOURCE			
7	W2SWSE	8	14N	2E	MEAGHER
	Period of Diversion:	JANUARY 1 TO DECEMBER 31			
	Diversion Means:	LIVESTOCK DIRECT FROM SOURCE			

Period of Use: JANUARY 1 TO DECEMBER 31

***Place of Use:**

<u>ID</u>	<u>Acres</u>	<u>Govt Lot</u>	<u>Qtr Sec</u>	<u>Sec</u>	<u>Twp</u>	<u>Rge</u>	<u>County</u>
1			NWNE	8	14N	2E	MEAGHER
2			E2NWNE	8	14N	2E	MEAGHER
3			SWNE	8	14N	2E	MEAGHER
4			NWNWSE	8	14N	2E	MEAGHER
5			E2NESW	8	14N	2E	MEAGHER
6			E2SESW	8	14N	2E	MEAGHER
7			W2SWSE	8	14N	2E	MEAGHER

Remarks:

THE FOLLOWING ISSUES WERE IDENTIFIED BY THE DNRC DURING ITS EXAMINATION OF THIS WATER RIGHT CLAIM.

THIS CLAIM NUMBER WAS NOT INCLUDED IN THE BASIN 41J DECREE ISSUED 12/16/2010.

ACCORDING TO CADASTRAL PROPERTY OWNERSHIP RECORDS, AS OF 03/30/2023 , A PORTION OF THE PROPERTY ON WHICH THIS WATER RIGHT IS USED APPEARS TO BE OWNED BY MONTANA BOARD OF LAND COMMISSIONERS , TRUST LAND MANAGEMENT DIVISION , PO BOX 201601 , HELENA, MT 59620-1601.

THE OWNERSHIP OF THIS RIGHT MAY BE QUESTIONABLE. PART OF THE PLACE OF USE APPEARS TO BE ON STATE LAND.

A BETTER UNDERSTANDING OF YOUR CLAIMED WATER RIGHT CAN BE OBTAINED BY COMPARING YOUR RIGHT WITH OTHER CLAIMS IN THE BASIN. FOR EXAMPLE, COMPARE PRIORITY DATES, FLOW RATES, VOLUMES, OR ACRES IRRIGATED. ALSO, YOUR WATER RIGHT MAY BE SUBJECT TO WATER RIGHTS IN ADJOINING SUBBASINS OR BASINS AS WELL AS BEING SUBJECT TO OTHER RIGHTS ON YOUR SOURCE OF SUPPLY. FINALLY, YOUR WATER RIGHT MAY BE SUBJECT TO INDIAN RESERVED AND FEDERAL RESERVED WATER RIGHTS.

COMPLETE DETAILS REGARDING THE DNRC PREPARATION OF THIS INTERLOCUTORY DECREE AND RELATED MATERIALS CAN BE REVIEWED AT THE OFFICE LOCATIONS IDENTIFIED IN THE DOCUMENT ENTITLED "NOTICE OF ENTRY OF INTERLOCUTORY DECREE AND NOTICE OF AVAILABILITY."

SEE GENERAL FINDINGS OF FACT AND CONCLUSIONS OF LAW FOR FURTHER EXPLANATION OF YOUR CLAIMED WATER RIGHT. THESE FINDINGS CAN BE FOUND AS INDICATED IN THE DOCUMENT ENTITLED "NOTICE OF ENTRY OF INTERLOCUTORY DECREE AND NOTICE OF AVAILABILITY." IF YOU NEED OBJECTION FORMS, OR HAVE QUESTIONS ABOUT WATER COURT PROCEDURES OR CHANGES TO YOUR RIGHT, YOU CAN CONTACT THE WATER COURT BY CALLING 1-800-624-3270 (WITHIN MONTANA ONLY) OR 1-406-586-4364, OR BY WRITING TO P.O. BOX 1389, BOZEMAN, MT 59771-1389.

**INTERLOCUTORY DECREE
SMITH RIVER
BASIN 41J
ABSTRACT OF WATER RIGHT CLAIM**

IMPORTANT NOTICE

YOUR WATER RIGHT AS SHOWN ON THIS ABSTRACT MAY HAVE CHANGES FROM YOUR WATER RIGHT AS CLAIMED OR AMENDED. AN ASTERISK (*) HAS BEEN PLACED NEXT TO EACH ITEM CHANGED BY THE MONTANA WATER COURT OR BY THE DEPARTMENT OF NATURAL RESOURCES AND CONSERVATION (DNRC) DURING THE PREPARATION OF THIS INTERLOCUTORY DECREE. THESE CHANGES ARE AUTHORIZED BY THE MONTANA SUPREME COURT WATER RIGHT CLAIMS EXAMINATION RULES OR BY ORDER OF THE WATER COURT.

OBJECTIONS MAY BE FILED ACCORDING TO THE PROCEDURES OUTLINED IN THE DOCUMENT ENTITLED "NOTICE OF ENTRY OF INTERLOCUTORY DECREE AND NOTICE OF AVAILABILITY."

Water Right Number: 41J 30135836 STATEMENT OF CLAIM
Version: 1 -- ORIGINAL RIGHT
Status: ACTIVE

Owners: DANA RANCH CO INC
PO BOX 499
LAREDO, TX 78042-0449

Priority Date: APRIL 21, 1898

Type of Historical Right: USE

Purpose (Use): STOCK

***Flow Rate:** A SPECIFIC FLOW RATE HAS NOT BEEN DECREED BECAUSE THIS USE CONSISTS OF STOCK DRINKING DIRECTLY FROM THE SOURCE, OR FROM A DITCH SYSTEM. THE FLOW RATE IS LIMITED TO THE MINIMUM AMOUNT HISTORICALLY NECESSARY TO SUSTAIN THIS PURPOSE.

***Volume:** THIS RIGHT INCLUDES THE AMOUNT OF WATER CONSUMPTIVELY USED FOR STOCKWATERING PURPOSES AT THE RATE OF 30 GALLONS PER DAY PER ANIMAL UNIT. ANIMAL UNITS SHALL BE BASED ON REASONABLE CARRYING CAPACITY AND HISTORICAL USE OF THE AREA SERVICED BY THIS WATER SOURCE.

Source Name: WHITETAIL CREEK
Source Type: SURFACE WATER

***Point of Diversion and Means of Diversion:**

<u>ID</u>	<u>Govt Lot</u>	<u>Qtr</u>	<u>Sec</u>	<u>Twp</u>	<u>Rge</u>	<u>County</u>
1		E2NESE	5	14N	2E	MEAGHER

Period of Diversion: JANUARY 1 TO DECEMBER 31

Diversion Means: LIVESTOCK DIRECT FROM SOURCE

2		SESE	5	14N	2E	MEAGHER
---	--	------	---	-----	----	---------

Period of Diversion: JANUARY 1 TO DECEMBER 31

Diversion Means: LIVESTOCK DIRECT FROM SOURCE

Period of Use: JANUARY 1 TO DECEMBER 31

*Place of Use:

<u>ID</u>	<u>Acres</u>	<u>Govt Lot</u>	<u>Qtr Sec</u>	<u>Sec</u>	<u>Twp</u>	<u>Rge</u>	<u>County</u>
1			E2NESE	5	14N	2E	MEAGHER
2			SESE	5	14N	2E	MEAGHER

Remarks:

THE FOLLOWING ISSUES WERE IDENTIFIED BY THE DNRC DURING ITS EXAMINATION OF THIS WATER RIGHT CLAIM.

THIS CLAIM NUMBER WAS NOT INCLUDED IN THE BASIN 41J DECREE ISSUED 12/16/2010.

A BETTER UNDERSTANDING OF YOUR CLAIMED WATER RIGHT CAN BE OBTAINED BY COMPARING YOUR RIGHT WITH OTHER CLAIMS IN THE BASIN. FOR EXAMPLE, COMPARE PRIORITY DATES, FLOW RATES, VOLUMES, OR ACRES IRRIGATED. ALSO, YOUR WATER RIGHT MAY BE SUBJECT TO WATER RIGHTS IN ADJOINING SUBBASINS OR BASINS AS WELL AS BEING SUBJECT TO OTHER RIGHTS ON YOUR SOURCE OF SUPPLY. FINALLY, YOUR WATER RIGHT MAY BE SUBJECT TO INDIAN RESERVED AND FEDERAL RESERVED WATER RIGHTS.

COMPLETE DETAILS REGARDING THE DNRC PREPARATION OF THIS INTERLOCUTORY DECREE AND RELATED MATERIALS CAN BE REVIEWED AT THE OFFICE LOCATIONS IDENTIFIED IN THE DOCUMENT ENTITLED "NOTICE OF ENTRY OF INTERLOCUTORY DECREE AND NOTICE OF AVAILABILITY."

SEE GENERAL FINDINGS OF FACT AND CONCLUSIONS OF LAW FOR FURTHER EXPLANATION OF YOUR CLAIMED WATER RIGHT. THESE FINDINGS CAN BE FOUND AS INDICATED IN THE DOCUMENT ENTITLED "NOTICE OF ENTRY OF INTERLOCUTORY DECREE AND NOTICE OF AVAILABILITY." IF YOU NEED OBJECTION FORMS, OR HAVE QUESTIONS ABOUT WATER COURT PROCEDURES OR CHANGES TO YOUR RIGHT, YOU CAN CONTACT THE WATER COURT BY CALLING 1-800-624-3270 (WITHIN MONTANA ONLY) OR 1-406-586-4364, OR BY WRITING TO P.O. BOX 1389, BOZEMAN, MT 59771-1389.

**INTERLOCUTORY DECREE
SMITH RIVER
BASIN 41J
ABSTRACT OF WATER RIGHT CLAIM**

IMPORTANT NOTICE

YOUR WATER RIGHT AS SHOWN ON THIS ABSTRACT MAY HAVE CHANGES FROM YOUR WATER RIGHT AS CLAIMED OR AMENDED. AN ASTERISK (*) HAS BEEN PLACED NEXT TO EACH ITEM CHANGED BY THE MONTANA WATER COURT OR BY THE DEPARTMENT OF NATURAL RESOURCES AND CONSERVATION (DNRC) DURING THE PREPARATION OF THIS INTERLOCUTORY DECREE. THESE CHANGES ARE AUTHORIZED BY THE MONTANA SUPREME COURT WATER RIGHT CLAIMS EXAMINATION RULES OR BY ORDER OF THE WATER COURT.

OBJECTIONS MAY BE FILED ACCORDING TO THE PROCEDURES OUTLINED IN THE DOCUMENT ENTITLED "NOTICE OF ENTRY OF INTERLOCUTORY DECREE AND NOTICE OF AVAILABILITY."

Water Right Number: 41J 30135839 STATEMENT OF CLAIM

Version: 1 -- ORIGINAL RIGHT

Status: ACTIVE

Owners: DANA RANCH CO INC
PO BOX 499
LAREDO, TX 78042-0449

Priority Date: APRIL 21, 1898

Type of Historical Right: USE

Purpose (Use): STOCK

***Flow Rate:** A SPECIFIC FLOW RATE HAS NOT BEEN DECREED BECAUSE THIS USE CONSISTS OF STOCK DRINKING DIRECTLY FROM THE SOURCE, OR FROM A DITCH SYSTEM. THE FLOW RATE IS LIMITED TO THE MINIMUM AMOUNT HISTORICALLY NECESSARY TO SUSTAIN THIS PURPOSE.

***Volume:** THIS RIGHT INCLUDES THE AMOUNT OF WATER CONSUMPTIVELY USED FOR STOCKWATERING PURPOSES AT THE RATE OF 30 GALLONS PER DAY PER ANIMAL UNIT. ANIMAL UNITS SHALL BE BASED ON REASONABLE CARRYING CAPACITY AND HISTORICAL USE OF THE AREA SERVICED BY THIS WATER SOURCE.

Source Name: WHITETAIL CREEK

Source Type: SURFACE WATER

***Point of Diversion and Means of Diversion:**

<u>ID</u>	<u>Govt Lot</u>	<u>Qtr Sec</u>	<u>Sec</u>	<u>Twp</u>	<u>Rge</u>	<u>County</u>
1	4	SWNWNW	4	14N	2E	MEAGHER

Period of Diversion: JANUARY 1 TO DECEMBER 31

Diversion Means: LIVESTOCK DIRECT FROM SOURCE

2		W2SWNW	4	14N	2E	MEAGHER
---	--	--------	---	-----	----	---------

Period of Diversion: JANUARY 1 TO DECEMBER 31

Diversion Means: LIVESTOCK DIRECT FROM SOURCE

**INTERLOCUTORY DECREE
SMITH RIVER
BASIN 41J
ABSTRACT OF WATER RIGHT CLAIM**

IMPORTANT NOTICE

YOUR WATER RIGHT AS SHOWN ON THIS ABSTRACT MAY HAVE CHANGES FROM YOUR WATER RIGHT AS CLAIMED OR AMENDED. AN ASTERISK (*) HAS BEEN PLACED NEXT TO EACH ITEM CHANGED BY THE MONTANA WATER COURT OR BY THE DEPARTMENT OF NATURAL RESOURCES AND CONSERVATION (DNRC) DURING THE PREPARATION OF THIS INTERLOCUTORY DECREE. THESE CHANGES ARE AUTHORIZED BY THE MONTANA SUPREME COURT WATER RIGHT CLAIMS EXAMINATION RULES OR BY ORDER OF THE WATER COURT.

OBJECTIONS MAY BE FILED ACCORDING TO THE PROCEDURES OUTLINED IN THE DOCUMENT ENTITLED "NOTICE OF ENTRY OF INTERLOCUTORY DECREE AND NOTICE OF AVAILABILITY."

Water Right Number: 41J 30135841 STATEMENT OF CLAIM
Version: 1 -- ORIGINAL RIGHT
Status: ACTIVE

Owners: DANA RANCH CO INC
PO BOX 499
LAREDO, TX 78042-0449

Priority Date: APRIL 21, 1898

Type of Historical Right: USE

Purpose (Use): STOCK

***Flow Rate:** A SPECIFIC FLOW RATE HAS NOT BEEN DECREED BECAUSE THIS USE CONSISTS OF STOCK DRINKING DIRECTLY FROM THE SOURCE, OR FROM A DITCH SYSTEM. THE FLOW RATE IS LIMITED TO THE MINIMUM AMOUNT HISTORICALLY NECESSARY TO SUSTAIN THIS PURPOSE.

***Volume:** THIS RIGHT INCLUDES THE AMOUNT OF WATER CONSUMPTIVELY USED FOR STOCKWATERING PURPOSES AT THE RATE OF 30 GALLONS PER DAY PER ANIMAL UNIT. ANIMAL UNITS SHALL BE BASED ON REASONABLE CARRYING CAPACITY AND HISTORICAL USE OF THE AREA SERVICED BY THIS WATER SOURCE.

Source Name: ELK CREEK

Source Type: SURFACE WATER

***Point of Diversion and Means of Diversion:**

<u>ID</u>	<u>Govt Lot</u>	<u>Qtr Sec</u>	<u>Sec</u>	<u>Twp</u>	<u>Rge</u>	<u>County</u>
1		E2SWSW	15	14N	1E	CASCADE

Period of Diversion: JANUARY 1 TO DECEMBER 31

Diversion Means: LIVESTOCK DIRECT FROM SOURCE

Period of Use: JANUARY 1 TO DECEMBER 31

***Place of Use:**

<u>ID</u>	<u>Acres</u>	<u>Govt Lot</u>	<u>Qtr Sec</u>	<u>Sec</u>	<u>Twp</u>	<u>Rge</u>	<u>County</u>
1			E2SWSW	15	14N	1E	CASCADE

Remarks:

THE FOLLOWING ISSUES WERE IDENTIFIED BY THE DNRC DURING ITS EXAMINATION OF THIS WATER RIGHT CLAIM.

THE WATER RIGHTS LISTED FOLLOWING THIS STATEMENT APPEAR TO BE DUPLICATE FILINGS APPEARS ONLY ONE WATER RIGHT IS INVOLVED.

30135841 30135852

THIS CLAIM NUMBER WAS NOT INCLUDED IN THE BASIN 41J DECREE ISSUED 12/16/2010.

A BETTER UNDERSTANDING OF YOUR CLAIMED WATER RIGHT CAN BE OBTAINED BY COMPARING YOUR RIGHT WITH OTHER CLAIMS IN THE BASIN. FOR EXAMPLE, COMPARE PRIORITY DATES, FLOW RATES, VOLUMES, OR ACRES IRRIGATED. ALSO, YOUR WATER RIGHT MAY BE SUBJECT TO WATER RIGHTS IN ADJOINING SUBBASINS OR BASINS AS WELL AS BEING SUBJECT TO OTHER RIGHTS ON YOUR SOURCE OF SUPPLY. FINALLY, YOUR WATER RIGHT MAY BE SUBJECT TO INDIAN RESERVED AND FEDERAL RESERVED WATER RIGHTS.

COMPLETE DETAILS REGARDING THE DNRC PREPARATION OF THIS INTERLOCUTORY DECREE AND RELATED MATERIALS CAN BE REVIEWED AT THE OFFICE LOCATIONS IDENTIFIED IN THE DOCUMENT ENTITLED "NOTICE OF ENTRY OF INTERLOCUTORY DECREE AND NOTICE OF AVAILABILITY."

SEE GENERAL FINDINGS OF FACT AND CONCLUSIONS OF LAW FOR FURTHER EXPLANATION OF YOUR CLAIMED WATER RIGHT. THESE FINDINGS CAN BE FOUND AS INDICATED IN THE DOCUMENT ENTITLED "NOTICE OF ENTRY OF INTERLOCUTORY DECREE AND NOTICE OF AVAILABILITY." IF YOU NEED OBJECTION FORMS, OR HAVE QUESTIONS ABOUT WATER COURT PROCEDURES OR CHANGES TO YOUR RIGHT, YOU CAN CONTACT THE WATER COURT BY CALLING 1-800-624-3270 (WITHIN MONTANA ONLY) OR 1-406-586-4364, OR BY WRITING TO P.O. BOX 1389, BOZEMAN, MT 59771-1389.

**INTERLOCUTORY DECREE
SMITH RIVER
BASIN 41J
ABSTRACT OF WATER RIGHT CLAIM**

IMPORTANT NOTICE

YOUR WATER RIGHT AS SHOWN ON THIS ABSTRACT MAY HAVE CHANGES FROM YOUR WATER RIGHT AS CLAIMED OR AMENDED. AN ASTERISK (*) HAS BEEN PLACED NEXT TO EACH ITEM CHANGED BY THE MONTANA WATER COURT OR BY THE DEPARTMENT OF NATURAL RESOURCES AND CONSERVATION (DNRC) DURING THE PREPARATION OF THIS INTERLOCUTORY DECREE. THESE CHANGES ARE AUTHORIZED BY THE MONTANA SUPREME COURT WATER RIGHT CLAIMS EXAMINATION RULES OR BY ORDER OF THE WATER COURT.

OBJECTIONS MAY BE FILED ACCORDING TO THE PROCEDURES OUTLINED IN THE DOCUMENT ENTITLED "NOTICE OF ENTRY OF INTERLOCUTORY DECREE AND NOTICE OF AVAILABILITY."

Water Right Number: 41J 30135845 STATEMENT OF CLAIM
Version: 1 -- ORIGINAL RIGHT
Status: ACTIVE

Owners: DANA RANCH CO INC
PO BOX 499
LAREDO, TX 78042-0449

Priority Date: APRIL 21, 1898

Type of Historical Right: USE

Purpose (Use): STOCK

***Flow Rate:** A SPECIFIC FLOW RATE HAS NOT BEEN DECREED BECAUSE THIS USE CONSISTS OF STOCK DRINKING DIRECTLY FROM THE SOURCE, OR FROM A DITCH SYSTEM. THE FLOW RATE IS LIMITED TO THE MINIMUM AMOUNT HISTORICALLY NECESSARY TO SUSTAIN THIS PURPOSE.

***Volume:** THIS RIGHT INCLUDES THE AMOUNT OF WATER CONSUMPTIVELY USED FOR STOCKWATERING PURPOSES AT THE RATE OF 30 GALLONS PER DAY PER ANIMAL UNIT. ANIMAL UNITS SHALL BE BASED ON REASONABLE CARRYING CAPACITY AND HISTORICAL USE OF THE AREA SERVICED BY THIS WATER SOURCE.

Source Name: ELK CREEK

Source Type: SURFACE WATER

***Point of Diversion and Means of Diversion:**

<u>ID</u>	<u>Govt Lot</u>	<u>Qtr Sec</u>	<u>Sec</u>	<u>Twp</u>	<u>Rge</u>	<u>County</u>
1		E2NWNW	15	14N	1E	CASCADE

Period of Diversion: JANUARY 1 TO DECEMBER 31

Diversion Means: LIVESTOCK DIRECT FROM SOURCE

Period of Use: JANUARY 1 TO DECEMBER 31

***Place of Use:**

<u>ID</u>	<u>Acres</u>	<u>Govt Lot</u>	<u>Qtr Sec</u>	<u>Sec</u>	<u>Twp</u>	<u>Rge</u>	<u>County</u>
1			E2NWNW	15	14N	1E	CASCADE

Remarks:

THE FOLLOWING ISSUES WERE IDENTIFIED BY THE DNRC DURING ITS EXAMINATION OF THIS WATER RIGHT CLAIM.

THIS CLAIM NUMBER WAS NOT INCLUDED IN THE BASIN 41J DECREE ISSUED 12/16/2010.

A BETTER UNDERSTANDING OF YOUR CLAIMED WATER RIGHT CAN BE OBTAINED BY COMPARING YOUR RIGHT WITH OTHER CLAIMS IN THE BASIN. FOR EXAMPLE, COMPARE PRIORITY DATES, FLOW RATES, VOLUMES, OR ACRES IRRIGATED. ALSO, YOUR WATER RIGHT MAY BE SUBJECT TO WATER RIGHTS IN ADJOINING SUBBASINS OR BASINS AS WELL AS BEING SUBJECT TO OTHER RIGHTS ON YOUR SOURCE OF SUPPLY. FINALLY, YOUR WATER RIGHT MAY BE SUBJECT TO INDIAN RESERVED AND FEDERAL RESERVED WATER RIGHTS.

COMPLETE DETAILS REGARDING THE DNRC PREPARATION OF THIS INTERLOCUTORY DECREE AND RELATED MATERIALS CAN BE REVIEWED AT THE OFFICE LOCATIONS IDENTIFIED IN THE DOCUMENT ENTITLED "NOTICE OF ENTRY OF INTERLOCUTORY DECREE AND NOTICE OF AVAILABILITY."

SEE GENERAL FINDINGS OF FACT AND CONCLUSIONS OF LAW FOR FURTHER EXPLANATION OF YOUR CLAIMED WATER RIGHT. THESE FINDINGS CAN BE FOUND AS INDICATED IN THE DOCUMENT ENTITLED "NOTICE OF ENTRY OF INTERLOCUTORY DECREE AND NOTICE OF AVAILABILITY." IF YOU NEED OBJECTION FORMS, OR HAVE QUESTIONS ABOUT WATER COURT PROCEDURES OR CHANGES TO YOUR RIGHT, YOU CAN CONTACT THE WATER COURT BY CALLING 1-800-624-3270 (WITHIN MONTANA ONLY) OR 1-406-586-4364, OR BY WRITING TO P.O. BOX 1389, BOZEMAN, MT 59771-1389.

**INTERLOCUTORY DECREE
SMITH RIVER
BASIN 41J
ABSTRACT OF WATER RIGHT CLAIM**

IMPORTANT NOTICE

YOUR WATER RIGHT AS SHOWN ON THIS ABSTRACT MAY HAVE CHANGES FROM YOUR WATER RIGHT AS CLAIMED OR AMENDED. AN ASTERISK (*) HAS BEEN PLACED NEXT TO EACH ITEM CHANGED BY THE MONTANA WATER COURT OR BY THE DEPARTMENT OF NATURAL RESOURCES AND CONSERVATION (DNRC) DURING THE PREPARATION OF THIS INTERLOCUTORY DECREE. THESE CHANGES ARE AUTHORIZED BY THE MONTANA SUPREME COURT WATER RIGHT CLAIMS EXAMINATION RULES OR BY ORDER OF THE WATER COURT.

OBJECTIONS MAY BE FILED ACCORDING TO THE PROCEDURES OUTLINED IN THE DOCUMENT ENTITLED "NOTICE OF ENTRY OF INTERLOCUTORY DECREE AND NOTICE OF AVAILABILITY."

Water Right Number: 41J 30135847 STATEMENT OF CLAIM
Version: 1 -- ORIGINAL RIGHT
Status: ACTIVE

Owners: DANA RANCH CO INC
PO BOX 499
LAREDO, TX 78042-0449

Priority Date: APRIL 21, 1898

Type of Historical Right: USE

Purpose (Use): STOCK

***Flow Rate:** A SPECIFIC FLOW RATE HAS NOT BEEN DECREED BECAUSE THIS USE CONSISTS OF STOCK DRINKING DIRECTLY FROM THE SOURCE, OR FROM A DITCH SYSTEM. THE FLOW RATE IS LIMITED TO THE MINIMUM AMOUNT HISTORICALLY NECESSARY TO SUSTAIN THIS PURPOSE.

***Volume:** THIS RIGHT INCLUDES THE AMOUNT OF WATER CONSUMPTIVELY USED FOR STOCKWATERING PURPOSES AT THE RATE OF 30 GALLONS PER DAY PER ANIMAL UNIT. ANIMAL UNITS SHALL BE BASED ON REASONABLE CARRYING CAPACITY AND HISTORICAL USE OF THE AREA SERVICED BY THIS WATER SOURCE.

Source Name: ELK CREEK

Source Type: SURFACE WATER

***Point of Diversion and Means of Diversion:**

<u>ID</u>	<u>Govt Lot</u>	<u>Qtr Sec</u>	<u>Sec</u>	<u>Twp</u>	<u>Rge</u>	<u>County</u>
1		E2NWSW	15	14N	1E	CASCADE

Period of Diversion: JANUARY 1 TO DECEMBER 31

Diversion Means: LIVESTOCK DIRECT FROM SOURCE

Period of Use: JANUARY 1 TO DECEMBER 31

***Place of Use:**

<u>ID</u>	<u>Acres</u>	<u>Govt Lot</u>	<u>Qtr Sec</u>	<u>Sec</u>	<u>Twp</u>	<u>Rge</u>	<u>County</u>
1			E2NWSW	15	14N	1E	CASCADE

Remarks:

THE FOLLOWING ISSUES WERE IDENTIFIED BY THE DNRC DURING ITS EXAMINATION OF THIS WATER RIGHT CLAIM.

THIS CLAIM NUMBER WAS NOT INCLUDED IN THE BASIN 41J DECREE ISSUED 12/16/2010.

A BETTER UNDERSTANDING OF YOUR CLAIMED WATER RIGHT CAN BE OBTAINED BY COMPARING YOUR RIGHT WITH OTHER CLAIMS IN THE BASIN. FOR EXAMPLE, COMPARE PRIORITY DATES, FLOW RATES, VOLUMES, OR ACRES IRRIGATED. ALSO, YOUR WATER RIGHT MAY BE SUBJECT TO WATER RIGHTS IN ADJOINING SUBBASINS OR BASINS AS WELL AS BEING SUBJECT TO OTHER RIGHTS ON YOUR SOURCE OF SUPPLY. FINALLY, YOUR WATER RIGHT MAY BE SUBJECT TO INDIAN RESERVED AND FEDERAL RESERVED WATER RIGHTS.

COMPLETE DETAILS REGARDING THE DNRC PREPARATION OF THIS INTERLOCUTORY DECREE AND RELATED MATERIALS CAN BE REVIEWED AT THE OFFICE LOCATIONS IDENTIFIED IN THE DOCUMENT ENTITLED "NOTICE OF ENTRY OF INTERLOCUTORY DECREE AND NOTICE OF AVAILABILITY."

SEE GENERAL FINDINGS OF FACT AND CONCLUSIONS OF LAW FOR FURTHER EXPLANATION OF YOUR CLAIMED WATER RIGHT. THESE FINDINGS CAN BE FOUND AS INDICATED IN THE DOCUMENT ENTITLED "NOTICE OF ENTRY OF INTERLOCUTORY DECREE AND NOTICE OF AVAILABILITY." IF YOU NEED OBJECTION FORMS, OR HAVE QUESTIONS ABOUT WATER COURT PROCEDURES OR CHANGES TO YOUR RIGHT, YOU CAN CONTACT THE WATER COURT BY CALLING 1-800-624-3270 (WITHIN MONTANA ONLY) OR 1-406-586-4364, OR BY WRITING TO P.O. BOX 1389, BOZEMAN, MT 59771-1389.

**INTERLOCUTORY DECREE
SMITH RIVER
BASIN 41J
ABSTRACT OF WATER RIGHT CLAIM**

IMPORTANT NOTICE

YOUR WATER RIGHT AS SHOWN ON THIS ABSTRACT MAY HAVE CHANGES FROM YOUR WATER RIGHT AS CLAIMED OR AMENDED. AN ASTERISK (*) HAS BEEN PLACED NEXT TO EACH ITEM CHANGED BY THE MONTANA WATER COURT OR BY THE DEPARTMENT OF NATURAL RESOURCES AND CONSERVATION (DNRC) DURING THE PREPARATION OF THIS INTERLOCUTORY DECREE. THESE CHANGES ARE AUTHORIZED BY THE MONTANA SUPREME COURT WATER RIGHT CLAIMS EXAMINATION RULES OR BY ORDER OF THE WATER COURT.

OBJECTIONS MAY BE FILED ACCORDING TO THE PROCEDURES OUTLINED IN THE DOCUMENT ENTITLED "NOTICE OF ENTRY OF INTERLOCUTORY DECREE AND NOTICE OF AVAILABILITY."

Water Right Number: 41J 30135848 STATEMENT OF CLAIM
Version: 1 -- ORIGINAL RIGHT
Status: ACTIVE

Owners: DANA RANCH CO INC
PO BOX 499
LAREDO, TX 78042-0449

Priority Date: APRIL 21, 1898

Type of Historical Right: USE

Purpose (Use): STOCK

***Flow Rate:** A SPECIFIC FLOW RATE HAS NOT BEEN DECREED BECAUSE THIS USE CONSISTS OF STOCK DRINKING DIRECTLY FROM THE SOURCE, OR FROM A DITCH SYSTEM. THE FLOW RATE IS LIMITED TO THE MINIMUM AMOUNT HISTORICALLY NECESSARY TO SUSTAIN THIS PURPOSE.

***Volume:** THIS RIGHT INCLUDES THE AMOUNT OF WATER CONSUMPTIVELY USED FOR STOCKWATERING PURPOSES AT THE RATE OF 30 GALLONS PER DAY PER ANIMAL UNIT. ANIMAL UNITS SHALL BE BASED ON REASONABLE CARRYING CAPACITY AND HISTORICAL USE OF THE AREA SERVICED BY THIS WATER SOURCE.

Source Name: ELK CREEK

Source Type: SURFACE WATER

***Point of Diversion and Means of Diversion:**

<u>ID</u>	<u>Govt Lot</u>	<u>Qtr Sec</u>	<u>Sec</u>	<u>Twp</u>	<u>Rge</u>	<u>County</u>
1		E2SWNW	15	14N	1E	CASCADE

Period of Diversion: JANUARY 1 TO DECEMBER 31

Diversion Means: LIVESTOCK DIRECT FROM SOURCE

Period of Use: JANUARY 1 TO DECEMBER 31

***Place of Use:**

<u>ID</u>	<u>Acres</u>	<u>Govt Lot</u>	<u>Qtr Sec</u>	<u>Sec</u>	<u>Twp</u>	<u>Rge</u>	<u>County</u>
1			E2SWNW	15	14N	1E	CASCADE

Remarks:

THE FOLLOWING ISSUES WERE IDENTIFIED BY THE DNRC DURING ITS EXAMINATION OF THIS WATER RIGHT CLAIM.

THIS CLAIM NUMBER WAS NOT INCLUDED IN THE BASIN 41J DECREE ISSUED 12/16/2010.

A BETTER UNDERSTANDING OF YOUR CLAIMED WATER RIGHT CAN BE OBTAINED BY COMPARING YOUR RIGHT WITH OTHER CLAIMS IN THE BASIN. FOR EXAMPLE, COMPARE PRIORITY DATES, FLOW RATES, VOLUMES, OR ACRES IRRIGATED. ALSO, YOUR WATER RIGHT MAY BE SUBJECT TO WATER RIGHTS IN ADJOINING SUBBASINS OR BASINS AS WELL AS BEING SUBJECT TO OTHER RIGHTS ON YOUR SOURCE OF SUPPLY. FINALLY, YOUR WATER RIGHT MAY BE SUBJECT TO INDIAN RESERVED AND FEDERAL RESERVED WATER RIGHTS.

COMPLETE DETAILS REGARDING THE DNRC PREPARATION OF THIS INTERLOCUTORY DECREE AND RELATED MATERIALS CAN BE REVIEWED AT THE OFFICE LOCATIONS IDENTIFIED IN THE DOCUMENT ENTITLED "NOTICE OF ENTRY OF INTERLOCUTORY DECREE AND NOTICE OF AVAILABILITY."

SEE GENERAL FINDINGS OF FACT AND CONCLUSIONS OF LAW FOR FURTHER EXPLANATION OF YOUR CLAIMED WATER RIGHT. THESE FINDINGS CAN BE FOUND AS INDICATED IN THE DOCUMENT ENTITLED "NOTICE OF ENTRY OF INTERLOCUTORY DECREE AND NOTICE OF AVAILABILITY." IF YOU NEED OBJECTION FORMS, OR HAVE QUESTIONS ABOUT WATER COURT PROCEDURES OR CHANGES TO YOUR RIGHT, YOU CAN CONTACT THE WATER COURT BY CALLING 1-800-624-3270 (WITHIN MONTANA ONLY) OR 1-406-586-4364, OR BY WRITING TO P.O. BOX 1389, BOZEMAN, MT 59771-1389.

**INTERLOCUTORY DECREE
SMITH RIVER
BASIN 41J
ABSTRACT OF WATER RIGHT CLAIM**

IMPORTANT NOTICE

YOUR WATER RIGHT AS SHOWN ON THIS ABSTRACT MAY HAVE CHANGES FROM YOUR WATER RIGHT AS CLAIMED OR AMENDED. AN ASTERISK (*) HAS BEEN PLACED NEXT TO EACH ITEM CHANGED BY THE MONTANA WATER COURT OR BY THE DEPARTMENT OF NATURAL RESOURCES AND CONSERVATION (DNRC) DURING THE PREPARATION OF THIS INTERLOCUTORY DECREE. THESE CHANGES ARE AUTHORIZED BY THE MONTANA SUPREME COURT WATER RIGHT CLAIMS EXAMINATION RULES OR BY ORDER OF THE WATER COURT.

OBJECTIONS MAY BE FILED ACCORDING TO THE PROCEDURES OUTLINED IN THE DOCUMENT ENTITLED "NOTICE OF ENTRY OF INTERLOCUTORY DECREE AND NOTICE OF AVAILABILITY."

Water Right Number: 41J 30135852 STATEMENT OF CLAIM
Version: 1 -- ORIGINAL RIGHT
Status: ACTIVE

Owners: DANA RANCH CO INC
PO BOX 499
LAREDO, TX 78042-0449

Priority Date: APRIL 21, 1898

Type of Historical Right: USE

Purpose (Use): STOCK

***Flow Rate:** A SPECIFIC FLOW RATE HAS NOT BEEN DECREED BECAUSE THIS USE CONSISTS OF STOCK DRINKING DIRECTLY FROM THE SOURCE, OR FROM A DITCH SYSTEM. THE FLOW RATE IS LIMITED TO THE MINIMUM AMOUNT HISTORICALLY NECESSARY TO SUSTAIN THIS PURPOSE.

***Volume:** THIS RIGHT INCLUDES THE AMOUNT OF WATER CONSUMPTIVELY USED FOR STOCKWATERING PURPOSES AT THE RATE OF 30 GALLONS PER DAY PER ANIMAL UNIT. ANIMAL UNITS SHALL BE BASED ON REASONABLE CARRYING CAPACITY AND HISTORICAL USE OF THE AREA SERVICED BY THIS WATER SOURCE.

Source Name: ELK CREEK

Source Type: SURFACE WATER

***Point of Diversion and Means of Diversion:**

<u>ID</u>	<u>Govt Lot</u>	<u>Qtr Sec</u>	<u>Sec</u>	<u>Twp</u>	<u>Rge</u>	<u>County</u>
1		E2SWSW	15	14N	1E	CASCADE

Period of Diversion: JANUARY 1 TO DECEMBER 31

Diversion Means: LIVESTOCK DIRECT FROM SOURCE

Period of Use: JANUARY 1 TO DECEMBER 31

***Place of Use:**

<u>ID</u>	<u>Acres</u>	<u>Govt Lot</u>	<u>Qtr Sec</u>	<u>Sec</u>	<u>Twp</u>	<u>Rge</u>	<u>County</u>
1			E2SWSW	15	14N	1E	CASCADE

Remarks:

THE FOLLOWING ISSUES WERE IDENTIFIED BY THE DNRC DURING ITS EXAMINATION OF THIS WATER RIGHT CLAIM.

THE WATER RIGHTS LISTED FOLLOWING THIS STATEMENT APPEAR TO BE DUPLICATE FILINGS APPEARS ONLY ONE WATER RIGHT IS INVOLVED.

30135841 30135852

THIS CLAIM NUMBER WAS NOT INCLUDED IN THE BASIN 41J DECREE ISSUED 12/16/2010.

A BETTER UNDERSTANDING OF YOUR CLAIMED WATER RIGHT CAN BE OBTAINED BY COMPARING YOUR RIGHT WITH OTHER CLAIMS IN THE BASIN. FOR EXAMPLE, COMPARE PRIORITY DATES, FLOW RATES, VOLUMES, OR ACRES IRRIGATED. ALSO, YOUR WATER RIGHT MAY BE SUBJECT TO WATER RIGHTS IN ADJOINING SUBBASINS OR BASINS AS WELL AS BEING SUBJECT TO OTHER RIGHTS ON YOUR SOURCE OF SUPPLY. FINALLY, YOUR WATER RIGHT MAY BE SUBJECT TO INDIAN RESERVED AND FEDERAL RESERVED WATER RIGHTS.

COMPLETE DETAILS REGARDING THE DNRC PREPARATION OF THIS INTERLOCUTORY DECREE AND RELATED MATERIALS CAN BE REVIEWED AT THE OFFICE LOCATIONS IDENTIFIED IN THE DOCUMENT ENTITLED "NOTICE OF ENTRY OF INTERLOCUTORY DECREE AND NOTICE OF AVAILABILITY."

SEE GENERAL FINDINGS OF FACT AND CONCLUSIONS OF LAW FOR FURTHER EXPLANATION OF YOUR CLAIMED WATER RIGHT. THESE FINDINGS CAN BE FOUND AS INDICATED IN THE DOCUMENT ENTITLED "NOTICE OF ENTRY OF INTERLOCUTORY DECREE AND NOTICE OF AVAILABILITY." IF YOU NEED OBJECTION FORMS, OR HAVE QUESTIONS ABOUT WATER COURT PROCEDURES OR CHANGES TO YOUR RIGHT, YOU CAN CONTACT THE WATER COURT BY CALLING 1-800-624-3270 (WITHIN MONTANA ONLY) OR 1-406-586-4364, OR BY WRITING TO P.O. BOX 1389, BOZEMAN, MT 59771-1389.

**INTERLOCUTORY DECREE
SMITH RIVER
BASIN 41J
ABSTRACT OF WATER RIGHT CLAIM**

IMPORTANT NOTICE

YOUR WATER RIGHT AS SHOWN ON THIS ABSTRACT MAY HAVE CHANGES FROM YOUR WATER RIGHT AS CLAIMED OR AMENDED. AN ASTERISK (*) HAS BEEN PLACED NEXT TO EACH ITEM CHANGED BY THE MONTANA WATER COURT OR BY THE DEPARTMENT OF NATURAL RESOURCES AND CONSERVATION (DNRC) DURING THE PREPARATION OF THIS INTERLOCUTORY DECREE. THESE CHANGES ARE AUTHORIZED BY THE MONTANA SUPREME COURT WATER RIGHT CLAIMS EXAMINATION RULES OR BY ORDER OF THE WATER COURT.

OBJECTIONS MAY BE FILED ACCORDING TO THE PROCEDURES OUTLINED IN THE DOCUMENT ENTITLED "NOTICE OF ENTRY OF INTERLOCUTORY DECREE AND NOTICE OF AVAILABILITY."

Water Right Number: 41J 30135854 STATEMENT OF CLAIM
Version: 1 -- ORIGINAL RIGHT
Status: ACTIVE

Owners: DANA RANCH CO INC
PO BOX 499
LAREDO, TX 78042-0449

Priority Date: APRIL 21, 1898

Type of Historical Right: USE

Purpose (Use): STOCK

***Flow Rate:** A SPECIFIC FLOW RATE HAS NOT BEEN DECREED BECAUSE THIS USE CONSISTS OF STOCK DRINKING DIRECTLY FROM THE SOURCE, OR FROM A DITCH SYSTEM. THE FLOW RATE IS LIMITED TO THE MINIMUM AMOUNT HISTORICALLY NECESSARY TO SUSTAIN THIS PURPOSE.

***Volume:** THIS RIGHT INCLUDES THE AMOUNT OF WATER CONSUMPTIVELY USED FOR STOCKWATERING PURPOSES AT THE RATE OF 30 GALLONS PER DAY PER ANIMAL UNIT. ANIMAL UNITS SHALL BE BASED ON REASONABLE CARRYING CAPACITY AND HISTORICAL USE OF THE AREA SERVICED BY THIS WATER SOURCE.

Source Name: ELK CREEK

Source Type: SURFACE WATER

Point of Diversion and Means of Diversion:

<u>ID</u>	<u>Govt Lot</u>	<u>Qtr Sec</u>	<u>Sec</u>	<u>Twp</u>	<u>Rge</u>	<u>County</u>
1		NWSW	10	14N	1E	CASCADE

Period of Diversion: JANUARY 1 TO DECEMBER 31

Diversion Means: LIVESTOCK DIRECT FROM SOURCE

Period of Use: JANUARY 1 TO DECEMBER 31

Place of Use:

<u>ID</u>	<u>Acres</u>	<u>Govt Lot</u>	<u>Qtr Sec</u>	<u>Sec</u>	<u>Twp</u>	<u>Rge</u>	<u>County</u>
1			NWSW	10	14N	1E	CASCADE

Remarks:

THE FOLLOWING ISSUES WERE IDENTIFIED BY THE DNRC DURING ITS EXAMINATION OF THIS WATER RIGHT CLAIM.

THIS CLAIM NUMBER WAS NOT INCLUDED IN THE BASIN 41J DECREE ISSUED 12/16/2010.

A BETTER UNDERSTANDING OF YOUR CLAIMED WATER RIGHT CAN BE OBTAINED BY COMPARING YOUR RIGHT WITH OTHER CLAIMS IN THE BASIN. FOR EXAMPLE, COMPARE PRIORITY DATES, FLOW RATES, VOLUMES, OR ACRES IRRIGATED. ALSO, YOUR WATER RIGHT MAY BE SUBJECT TO WATER RIGHTS IN ADJOINING SUBBASINS OR BASINS AS WELL AS BEING SUBJECT TO OTHER RIGHTS ON YOUR SOURCE OF SUPPLY. FINALLY, YOUR WATER RIGHT MAY BE SUBJECT TO INDIAN RESERVED AND FEDERAL RESERVED WATER RIGHTS.

COMPLETE DETAILS REGARDING THE DNRC PREPARATION OF THIS INTERLOCUTORY DECREE AND RELATED MATERIALS CAN BE REVIEWED AT THE OFFICE LOCATIONS IDENTIFIED IN THE DOCUMENT ENTITLED "NOTICE OF ENTRY OF INTERLOCUTORY DECREE AND NOTICE OF AVAILABILITY."

SEE GENERAL FINDINGS OF FACT AND CONCLUSIONS OF LAW FOR FURTHER EXPLANATION OF YOUR CLAIMED WATER RIGHT. THESE FINDINGS CAN BE FOUND AS INDICATED IN THE DOCUMENT ENTITLED "NOTICE OF ENTRY OF INTERLOCUTORY DECREE AND NOTICE OF AVAILABILITY." IF YOU NEED OBJECTION FORMS, OR HAVE QUESTIONS ABOUT WATER COURT PROCEDURES OR CHANGES TO YOUR RIGHT, YOU CAN CONTACT THE WATER COURT BY CALLING 1-800-624-3270 (WITHIN MONTANA ONLY) OR 1-406-586-4364, OR BY WRITING TO P.O. BOX 1389, BOZEMAN, MT 59771-1389.

**INTERLOCUTORY DECREE
SMITH RIVER
BASIN 41J
ABSTRACT OF WATER RIGHT CLAIM**

IMPORTANT NOTICE

YOUR WATER RIGHT AS SHOWN ON THIS ABSTRACT MAY HAVE CHANGES FROM YOUR WATER RIGHT AS CLAIMED OR AMENDED. AN ASTERISK (*) HAS BEEN PLACED NEXT TO EACH ITEM CHANGED BY THE MONTANA WATER COURT OR BY THE DEPARTMENT OF NATURAL RESOURCES AND CONSERVATION (DNRC) DURING THE PREPARATION OF THIS INTERLOCUTORY DECREE. THESE CHANGES ARE AUTHORIZED BY THE MONTANA SUPREME COURT WATER RIGHT CLAIMS EXAMINATION RULES OR BY ORDER OF THE WATER COURT.

OBJECTIONS MAY BE FILED ACCORDING TO THE PROCEDURES OUTLINED IN THE DOCUMENT ENTITLED "NOTICE OF ENTRY OF INTERLOCUTORY DECREE AND NOTICE OF AVAILABILITY."

Water Right Number: 41J 30135855 STATEMENT OF CLAIM
Version: 1 -- ORIGINAL RIGHT
Status: ACTIVE

Owners: DANA RANCH CO INC
PO BOX 499
LAREDO, TX 78042-0449

Priority Date: APRIL 21, 1898

Type of Historical Right: USE

Purpose (Use): STOCK

***Flow Rate:** A SPECIFIC FLOW RATE HAS NOT BEEN DECREED BECAUSE THIS USE CONSISTS OF STOCK DRINKING DIRECTLY FROM THE SOURCE, OR FROM A DITCH SYSTEM. THE FLOW RATE IS LIMITED TO THE MINIMUM AMOUNT HISTORICALLY NECESSARY TO SUSTAIN THIS PURPOSE.

***Volume:** THIS RIGHT INCLUDES THE AMOUNT OF WATER CONSUMPTIVELY USED FOR STOCKWATERING PURPOSES AT THE RATE OF 30 GALLONS PER DAY PER ANIMAL UNIT. ANIMAL UNITS SHALL BE BASED ON REASONABLE CARRYING CAPACITY AND HISTORICAL USE OF THE AREA SERVICED BY THIS WATER SOURCE.

Source Name: ELK CREEK

Source Type: SURFACE WATER

***Point of Diversion and Means of Diversion:**

<u>ID</u>	<u>Govt Lot</u>	<u>Qtr Sec</u>	<u>Sec</u>	<u>Twp</u>	<u>Rge</u>	<u>County</u>
1		W2SWNW	10	14N	1E	CASCADE

Period of Diversion: JANUARY 1 TO DECEMBER 31

Diversion Means: LIVESTOCK DIRECT FROM SOURCE

Period of Use: JANUARY 1 TO DECEMBER 31

***Place of Use:**

<u>ID</u>	<u>Acres</u>	<u>Govt Lot</u>	<u>Qtr Sec</u>	<u>Sec</u>	<u>Twp</u>	<u>Rge</u>	<u>County</u>
1			W2SWNW	10	14N	1E	CASCADE

Remarks:

THE FOLLOWING ISSUES WERE IDENTIFIED BY THE DNRC DURING ITS EXAMINATION OF THIS WATER RIGHT CLAIM.

THIS CLAIM NUMBER WAS NOT INCLUDED IN THE BASIN 41J DECREE ISSUED 12/16/2010.

A BETTER UNDERSTANDING OF YOUR CLAIMED WATER RIGHT CAN BE OBTAINED BY COMPARING YOUR RIGHT WITH OTHER CLAIMS IN THE BASIN. FOR EXAMPLE, COMPARE PRIORITY DATES, FLOW RATES, VOLUMES, OR ACRES IRRIGATED. ALSO, YOUR WATER RIGHT MAY BE SUBJECT TO WATER RIGHTS IN ADJOINING SUBBASINS OR BASINS AS WELL AS BEING SUBJECT TO OTHER RIGHTS ON YOUR SOURCE OF SUPPLY. FINALLY, YOUR WATER RIGHT MAY BE SUBJECT TO INDIAN RESERVED AND FEDERAL RESERVED WATER RIGHTS.

COMPLETE DETAILS REGARDING THE DNRC PREPARATION OF THIS INTERLOCUTORY DECREE AND RELATED MATERIALS CAN BE REVIEWED AT THE OFFICE LOCATIONS IDENTIFIED IN THE DOCUMENT ENTITLED "NOTICE OF ENTRY OF INTERLOCUTORY DECREE AND NOTICE OF AVAILABILITY."

SEE GENERAL FINDINGS OF FACT AND CONCLUSIONS OF LAW FOR FURTHER EXPLANATION OF YOUR CLAIMED WATER RIGHT. THESE FINDINGS CAN BE FOUND AS INDICATED IN THE DOCUMENT ENTITLED "NOTICE OF ENTRY OF INTERLOCUTORY DECREE AND NOTICE OF AVAILABILITY." IF YOU NEED OBJECTION FORMS, OR HAVE QUESTIONS ABOUT WATER COURT PROCEDURES OR CHANGES TO YOUR RIGHT, YOU CAN CONTACT THE WATER COURT BY CALLING 1-800-624-3270 (WITHIN MONTANA ONLY) OR 1-406-586-4364, OR BY WRITING TO P.O. BOX 1389, BOZEMAN, MT 59771-1389.

**INTERLOCUTORY DECREE
SMITH RIVER
BASIN 41J
ABSTRACT OF WATER RIGHT CLAIM**

IMPORTANT NOTICE

YOUR WATER RIGHT AS SHOWN ON THIS ABSTRACT MAY HAVE CHANGES FROM YOUR WATER RIGHT AS CLAIMED OR AMENDED. AN ASTERISK (*) HAS BEEN PLACED NEXT TO EACH ITEM CHANGED BY THE MONTANA WATER COURT OR BY THE DEPARTMENT OF NATURAL RESOURCES AND CONSERVATION (DNRC) DURING THE PREPARATION OF THIS INTERLOCUTORY DECREE. THESE CHANGES ARE AUTHORIZED BY THE MONTANA SUPREME COURT WATER RIGHT CLAIMS EXAMINATION RULES OR BY ORDER OF THE WATER COURT.

OBJECTIONS MAY BE FILED ACCORDING TO THE PROCEDURES OUTLINED IN THE DOCUMENT ENTITLED "NOTICE OF ENTRY OF INTERLOCUTORY DECREE AND NOTICE OF AVAILABILITY."

Water Right Number: 41J 30135856 STATEMENT OF CLAIM
Version: 1 -- ORIGINAL RIGHT
Status: ACTIVE

Owners: DANA RANCH CO INC
PO BOX 499
LAREDO, TX 78042-0449

Priority Date: APRIL 21, 1898

Type of Historical Right: USE

Purpose (Use): STOCK

***Flow Rate:** A SPECIFIC FLOW RATE HAS NOT BEEN DECREED BECAUSE THIS USE CONSISTS OF STOCK DRINKING DIRECTLY FROM THE SOURCE, OR FROM A DITCH SYSTEM. THE FLOW RATE IS LIMITED TO THE MINIMUM AMOUNT HISTORICALLY NECESSARY TO SUSTAIN THIS PURPOSE.

***Volume:** THIS RIGHT INCLUDES THE AMOUNT OF WATER CONSUMPTIVELY USED FOR STOCKWATERING PURPOSES AT THE RATE OF 30 GALLONS PER DAY PER ANIMAL UNIT. ANIMAL UNITS SHALL BE BASED ON REASONABLE CARRYING CAPACITY AND HISTORICAL USE OF THE AREA SERVICED BY THIS WATER SOURCE.

Source Name: ELK CREEK

Source Type: SURFACE WATER

***Point of Diversion and Means of Diversion:**

<u>ID</u>	<u>Govt Lot</u>	<u>Qtr Sec</u>	<u>Sec</u>	<u>Twp</u>	<u>Rge</u>	<u>County</u>
1		W2NWNW	10	14N	1E	CASCADE

Period of Diversion: JANUARY 1 TO DECEMBER 31

Diversion Means: LIVESTOCK DIRECT FROM SOURCE

Period of Use: JANUARY 1 TO DECEMBER 31

***Place of Use:**

<u>ID</u>	<u>Acres</u>	<u>Govt Lot</u>	<u>Qtr Sec</u>	<u>Sec</u>	<u>Twp</u>	<u>Rge</u>	<u>County</u>
1			W2NWNW	10	14N	1E	CASCADE

Remarks:

THE FOLLOWING ISSUES WERE IDENTIFIED BY THE DNRC DURING ITS EXAMINATION OF THIS WATER RIGHT CLAIM.

THIS CLAIM NUMBER WAS NOT INCLUDED IN THE BASIN 41J DECREE ISSUED 12/16/2010.

A BETTER UNDERSTANDING OF YOUR CLAIMED WATER RIGHT CAN BE OBTAINED BY COMPARING YOUR RIGHT WITH OTHER CLAIMS IN THE BASIN. FOR EXAMPLE, COMPARE PRIORITY DATES, FLOW RATES, VOLUMES, OR ACRES IRRIGATED. ALSO, YOUR WATER RIGHT MAY BE SUBJECT TO WATER RIGHTS IN ADJOINING SUBBASINS OR BASINS AS WELL AS BEING SUBJECT TO OTHER RIGHTS ON YOUR SOURCE OF SUPPLY. FINALLY, YOUR WATER RIGHT MAY BE SUBJECT TO INDIAN RESERVED AND FEDERAL RESERVED WATER RIGHTS.

COMPLETE DETAILS REGARDING THE DNRC PREPARATION OF THIS INTERLOCUTORY DECREE AND RELATED MATERIALS CAN BE REVIEWED AT THE OFFICE LOCATIONS IDENTIFIED IN THE DOCUMENT ENTITLED "NOTICE OF ENTRY OF INTERLOCUTORY DECREE AND NOTICE OF AVAILABILITY."

SEE GENERAL FINDINGS OF FACT AND CONCLUSIONS OF LAW FOR FURTHER EXPLANATION OF YOUR CLAIMED WATER RIGHT. THESE FINDINGS CAN BE FOUND AS INDICATED IN THE DOCUMENT ENTITLED "NOTICE OF ENTRY OF INTERLOCUTORY DECREE AND NOTICE OF AVAILABILITY." IF YOU NEED OBJECTION FORMS, OR HAVE QUESTIONS ABOUT WATER COURT PROCEDURES OR CHANGES TO YOUR RIGHT, YOU CAN CONTACT THE WATER COURT BY CALLING 1-800-624-3270 (WITHIN MONTANA ONLY) OR 1-406-586-4364, OR BY WRITING TO P.O. BOX 1389, BOZEMAN, MT 59771-1389.

**INTERLOCUTORY DECREE
SMITH RIVER
BASIN 41J
ABSTRACT OF WATER RIGHT CLAIM**

IMPORTANT NOTICE

YOUR WATER RIGHT AS SHOWN ON THIS ABSTRACT MAY HAVE CHANGES FROM YOUR WATER RIGHT AS CLAIMED OR AMENDED. AN ASTERISK (*) HAS BEEN PLACED NEXT TO EACH ITEM CHANGED BY THE MONTANA WATER COURT OR BY THE DEPARTMENT OF NATURAL RESOURCES AND CONSERVATION (DNRC) DURING THE PREPARATION OF THIS INTERLOCUTORY DECREE. THESE CHANGES ARE AUTHORIZED BY THE MONTANA SUPREME COURT WATER RIGHT CLAIMS EXAMINATION RULES OR BY ORDER OF THE WATER COURT.

OBJECTIONS MAY BE FILED ACCORDING TO THE PROCEDURES OUTLINED IN THE DOCUMENT ENTITLED "NOTICE OF ENTRY OF INTERLOCUTORY DECREE AND NOTICE OF AVAILABILITY."

Water Right Number: 41J 30135858 STATEMENT OF CLAIM
Version: 1 -- ORIGINAL RIGHT
Status: ACTIVE

Owners: DANA RANCH CO INC
PO BOX 499
LAREDO, TX 78042-0449

Priority Date: APRIL 21, 1898

Type of Historical Right: USE

Purpose (Use): STOCK

***Flow Rate:** A SPECIFIC FLOW RATE HAS NOT BEEN DECREED BECAUSE THIS USE CONSISTS OF STOCK DRINKING DIRECTLY FROM THE SOURCE, OR FROM A DITCH SYSTEM. THE FLOW RATE IS LIMITED TO THE MINIMUM AMOUNT HISTORICALLY NECESSARY TO SUSTAIN THIS PURPOSE.

***Volume:** THIS RIGHT INCLUDES THE AMOUNT OF WATER CONSUMPTIVELY USED FOR STOCKWATERING PURPOSES AT THE RATE OF 30 GALLONS PER DAY PER ANIMAL UNIT. ANIMAL UNITS SHALL BE BASED ON REASONABLE CARRYING CAPACITY AND HISTORICAL USE OF THE AREA SERVICED BY THIS WATER SOURCE.

Source Name: ELK CREEK

Source Type: SURFACE WATER

***Point of Diversion and Means of Diversion:**

<u>ID</u>	<u>Govt Lot</u>	<u>Qtr Sec</u>	<u>Sec</u>	<u>Twp</u>	<u>Rge</u>	<u>County</u>
1		E2SWSW	10	14N	1E	CASCADE

Period of Diversion: JANUARY 1 TO DECEMBER 31

Diversion Means: LIVESTOCK DIRECT FROM SOURCE

Period of Use: JANUARY 1 TO DECEMBER 31

***Place of Use:**

<u>ID</u>	<u>Acres</u>	<u>Govt Lot</u>	<u>Qtr Sec</u>	<u>Sec</u>	<u>Twp</u>	<u>Rge</u>	<u>County</u>
1			E2SWSW	10	14N	1E	CASCADE

Remarks:

THE FOLLOWING ISSUES WERE IDENTIFIED BY THE DNRC DURING ITS EXAMINATION OF THIS WATER RIGHT CLAIM.

THIS CLAIM NUMBER WAS NOT INCLUDED IN THE BASIN 41J DECREE ISSUED 12/16/2010.

A BETTER UNDERSTANDING OF YOUR CLAIMED WATER RIGHT CAN BE OBTAINED BY COMPARING YOUR RIGHT WITH OTHER CLAIMS IN THE BASIN. FOR EXAMPLE, COMPARE PRIORITY DATES, FLOW RATES, VOLUMES, OR ACRES IRRIGATED. ALSO, YOUR WATER RIGHT MAY BE SUBJECT TO WATER RIGHTS IN ADJOINING SUBBASINS OR BASINS AS WELL AS BEING SUBJECT TO OTHER RIGHTS ON YOUR SOURCE OF SUPPLY. FINALLY, YOUR WATER RIGHT MAY BE SUBJECT TO INDIAN RESERVED AND FEDERAL RESERVED WATER RIGHTS.

COMPLETE DETAILS REGARDING THE DNRC PREPARATION OF THIS INTERLOCUTORY DECREE AND RELATED MATERIALS CAN BE REVIEWED AT THE OFFICE LOCATIONS IDENTIFIED IN THE DOCUMENT ENTITLED "NOTICE OF ENTRY OF INTERLOCUTORY DECREE AND NOTICE OF AVAILABILITY."

SEE GENERAL FINDINGS OF FACT AND CONCLUSIONS OF LAW FOR FURTHER EXPLANATION OF YOUR CLAIMED WATER RIGHT. THESE FINDINGS CAN BE FOUND AS INDICATED IN THE DOCUMENT ENTITLED "NOTICE OF ENTRY OF INTERLOCUTORY DECREE AND NOTICE OF AVAILABILITY." IF YOU NEED OBJECTION FORMS, OR HAVE QUESTIONS ABOUT WATER COURT PROCEDURES OR CHANGES TO YOUR RIGHT, YOU CAN CONTACT THE WATER COURT BY CALLING 1-800-624-3270 (WITHIN MONTANA ONLY) OR 1-406-586-4364, OR BY WRITING TO P.O. BOX 1389, BOZEMAN, MT 59771-1389.

**INTERLOCUTORY DECREE
SMITH RIVER
BASIN 41J
ABSTRACT OF WATER RIGHT CLAIM**

IMPORTANT NOTICE

YOUR WATER RIGHT AS SHOWN ON THIS ABSTRACT MAY HAVE CHANGES FROM YOUR WATER RIGHT AS CLAIMED OR AMENDED. AN ASTERISK (*) HAS BEEN PLACED NEXT TO EACH ITEM CHANGED BY THE MONTANA WATER COURT OR BY THE DEPARTMENT OF NATURAL RESOURCES AND CONSERVATION (DNRC) DURING THE PREPARATION OF THIS INTERLOCUTORY DECREE. THESE CHANGES ARE AUTHORIZED BY THE MONTANA SUPREME COURT WATER RIGHT CLAIMS EXAMINATION RULES OR BY ORDER OF THE WATER COURT.

OBJECTIONS MAY BE FILED ACCORDING TO THE PROCEDURES OUTLINED IN THE DOCUMENT ENTITLED "NOTICE OF ENTRY OF INTERLOCUTORY DECREE AND NOTICE OF AVAILABILITY."

Water Right Number: 41J 30135860 STATEMENT OF CLAIM
Version: 1 -- ORIGINAL RIGHT
Status: ACTIVE

Owners: DANA RANCH CO INC
PO BOX 499
LAREDO, TX 78042-0449

Priority Date: APRIL 21, 1898

Type of Historical Right: USE

Purpose (Use): STOCK

***Flow Rate:** A SPECIFIC FLOW RATE HAS NOT BEEN DECREED BECAUSE THIS USE CONSISTS OF STOCK DRINKING DIRECTLY FROM THE SOURCE, OR FROM A DITCH SYSTEM. THE FLOW RATE IS LIMITED TO THE MINIMUM AMOUNT HISTORICALLY NECESSARY TO SUSTAIN THIS PURPOSE.

***Volume:** THIS RIGHT INCLUDES THE AMOUNT OF WATER CONSUMPTIVELY USED FOR STOCKWATERING PURPOSES AT THE RATE OF 30 GALLONS PER DAY PER ANIMAL UNIT. ANIMAL UNITS SHALL BE BASED ON REASONABLE CARRYING CAPACITY AND HISTORICAL USE OF THE AREA SERVICED BY THIS WATER SOURCE.

Source Name: MOWING MACHINE CREEK

Source Type: SURFACE WATER

***Point of Diversion and Means of Diversion:**

<u>ID</u>	<u>Govt Lot</u>	<u>Qtr Sec</u>	<u>Sec</u>	<u>Twp</u>	<u>Rge</u>	<u>County</u>
1	1	N2NENE	4	14N	2E	MEAGHER

Period of Diversion: JANUARY 1 TO DECEMBER 31

Diversion Means: LIVESTOCK DIRECT FROM SOURCE

Period of Use: JANUARY 1 TO DECEMBER 31

***Place of Use:**

<u>ID</u>	<u>Acres</u>	<u>Govt Lot</u>	<u>Qtr Sec</u>	<u>Sec</u>	<u>Twp</u>	<u>Rge</u>	<u>County</u>
1		1	N2NENE	4	14N	2E	MEAGHER

Remarks:

THE FOLLOWING ISSUES WERE IDENTIFIED BY THE DNRC DURING ITS EXAMINATION OF THIS WATER RIGHT CLAIM.

THIS CLAIM NUMBER WAS NOT INCLUDED IN THE BASIN 41J DECREE ISSUED 12/16/2010.

ACCORDING TO CADASTRAL PROPERTY OWNERSHIP RECORDS, AS OF 04/04/2023 , THE PROPERTY ON WHICH THIS WATER RIGHT IS USED APPEARS TO BE OWNED BY MONTANA BOARD OF LAND COMMISSIONERS , TRUST LAND MANAGEMENT DIVISION , PO BOX 201601 , HELENA, MT 59620-1601.

THE OWNERSHIP OF THIS RIGHT MAY BE QUESTIONABLE. THE PLACE OF USE APPEARS TO BE ON STATE LAND.

A BETTER UNDERSTANDING OF YOUR CLAIMED WATER RIGHT CAN BE OBTAINED BY COMPARING YOUR RIGHT WITH OTHER CLAIMS IN THE BASIN. FOR EXAMPLE, COMPARE PRIORITY DATES, FLOW RATES, VOLUMES, OR ACRES IRRIGATED. ALSO, YOUR WATER RIGHT MAY BE SUBJECT TO WATER RIGHTS IN ADJOINING SUBBASINS OR BASINS AS WELL AS BEING SUBJECT TO OTHER RIGHTS ON YOUR SOURCE OF SUPPLY. FINALLY, YOUR WATER RIGHT MAY BE SUBJECT TO INDIAN RESERVED AND FEDERAL RESERVED WATER RIGHTS.

COMPLETE DETAILS REGARDING THE DNRC PREPARATION OF THIS INTERLOCUTORY DECREE AND RELATED MATERIALS CAN BE REVIEWED AT THE OFFICE LOCATIONS IDENTIFIED IN THE DOCUMENT ENTITLED "NOTICE OF ENTRY OF INTERLOCUTORY DECREE AND NOTICE OF AVAILABILITY."

SEE GENERAL FINDINGS OF FACT AND CONCLUSIONS OF LAW FOR FURTHER EXPLANATION OF YOUR CLAIMED WATER RIGHT. THESE FINDINGS CAN BE FOUND AS INDICATED IN THE DOCUMENT ENTITLED "NOTICE OF ENTRY OF INTERLOCUTORY DECREE AND NOTICE OF AVAILABILITY." IF YOU NEED OBJECTION FORMS, OR HAVE QUESTIONS ABOUT WATER COURT PROCEDURES OR CHANGES TO YOUR RIGHT, YOU CAN CONTACT THE WATER COURT BY CALLING 1-800-624-3270 (WITHIN MONTANA ONLY) OR 1-406-586-4364, OR BY WRITING TO P.O. BOX 1389, BOZEMAN, MT 59771-1389.

**INTERLOCUTORY DECREE
SMITH RIVER
BASIN 41J
ABSTRACT OF WATER RIGHT CLAIM**

IMPORTANT NOTICE

YOUR WATER RIGHT AS SHOWN ON THIS ABSTRACT MAY HAVE CHANGES FROM YOUR WATER RIGHT AS CLAIMED OR AMENDED. AN ASTERISK (*) HAS BEEN PLACED NEXT TO EACH ITEM CHANGED BY THE MONTANA WATER COURT OR BY THE DEPARTMENT OF NATURAL RESOURCES AND CONSERVATION (DNRC) DURING THE PREPARATION OF THIS INTERLOCUTORY DECREE. THESE CHANGES ARE AUTHORIZED BY THE MONTANA SUPREME COURT WATER RIGHT CLAIMS EXAMINATION RULES OR BY ORDER OF THE WATER COURT.

OBJECTIONS MAY BE FILED ACCORDING TO THE PROCEDURES OUTLINED IN THE DOCUMENT ENTITLED "NOTICE OF ENTRY OF INTERLOCUTORY DECREE AND NOTICE OF AVAILABILITY."

Water Right Number: 41J 30135861 STATEMENT OF CLAIM
Version: 1 -- ORIGINAL RIGHT
Status: ACTIVE

Owners: DANA RANCH CO INC
PO BOX 499
LAREDO, TX 78042-0449

Priority Date: APRIL 21, 1898

Type of Historical Right: USE

Purpose (Use): STOCK

***Flow Rate:** A SPECIFIC FLOW RATE HAS NOT BEEN DECREED BECAUSE THIS USE CONSISTS OF STOCK DRINKING DIRECTLY FROM THE SOURCE, OR FROM A DITCH SYSTEM. THE FLOW RATE IS LIMITED TO THE MINIMUM AMOUNT HISTORICALLY NECESSARY TO SUSTAIN THIS PURPOSE.

***Volume:** THIS RIGHT INCLUDES THE AMOUNT OF WATER CONSUMPTIVELY USED FOR STOCKWATERING PURPOSES AT THE RATE OF 30 GALLONS PER DAY PER ANIMAL UNIT. ANIMAL UNITS SHALL BE BASED ON REASONABLE CARRYING CAPACITY AND HISTORICAL USE OF THE AREA SERVICED BY THIS WATER SOURCE.

Source Name: MOWING MACHINE CREEK
Source Type: SURFACE WATER

***Point of Diversion and Means of Diversion:**

<u>ID</u>	<u>Govt Lot</u>	<u>Qtr Sec</u>	<u>Sec</u>	<u>Twp</u>	<u>Rge</u>	<u>County</u>
1	2	NWNE	4	14N	2E	MEAGHER

Period of Diversion: JANUARY 1 TO DECEMBER 31

Diversion Means: LIVESTOCK DIRECT FROM SOURCE

Period of Use: JANUARY 1 TO DECEMBER 31

***Place of Use:**

<u>ID</u>	<u>Acres</u>	<u>Govt Lot</u>	<u>Qtr Sec</u>	<u>Sec</u>	<u>Twp</u>	<u>Rge</u>	<u>County</u>
1		2	NWNE	4	14N	2E	MEAGHER

Remarks:

THE FOLLOWING ISSUES WERE IDENTIFIED BY THE DNRC DURING ITS EXAMINATION OF THIS WATER RIGHT CLAIM.

THIS CLAIM NUMBER WAS NOT INCLUDED IN THE BASIN 41J DECREE ISSUED 12/16/2010.

ACCORDING TO CADASTRAL PROPERTY OWNERSHIP RECORDS, AS OF 04/04/2023 , THE PROPERTY ON WHICH THIS WATER RIGHT IS USED APPEARS TO BE OWNED BY MONTANA BOARD OF LAND COMMISSIONERS , TRUST LAND MANAGEMENT DIVISION , PO BOX 201601 , HELENA, MT 59620-1601.

THE OWNERSHIP OF THIS RIGHT MAY BE QUESTIONABLE. THE PLACE OF USE APPEARS TO BE ON STATE LAND.

A BETTER UNDERSTANDING OF YOUR CLAIMED WATER RIGHT CAN BE OBTAINED BY COMPARING YOUR RIGHT WITH OTHER CLAIMS IN THE BASIN. FOR EXAMPLE, COMPARE PRIORITY DATES, FLOW RATES, VOLUMES, OR ACRES IRRIGATED. ALSO, YOUR WATER RIGHT MAY BE SUBJECT TO WATER RIGHTS IN ADJOINING SUBBASINS OR BASINS AS WELL AS BEING SUBJECT TO OTHER RIGHTS ON YOUR SOURCE OF SUPPLY. FINALLY, YOUR WATER RIGHT MAY BE SUBJECT TO INDIAN RESERVED AND FEDERAL RESERVED WATER RIGHTS.

COMPLETE DETAILS REGARDING THE DNRC PREPARATION OF THIS INTERLOCUTORY DECREE AND RELATED MATERIALS CAN BE REVIEWED AT THE OFFICE LOCATIONS IDENTIFIED IN THE DOCUMENT ENTITLED "NOTICE OF ENTRY OF INTERLOCUTORY DECREE AND NOTICE OF AVAILABILITY."

SEE GENERAL FINDINGS OF FACT AND CONCLUSIONS OF LAW FOR FURTHER EXPLANATION OF YOUR CLAIMED WATER RIGHT. THESE FINDINGS CAN BE FOUND AS INDICATED IN THE DOCUMENT ENTITLED "NOTICE OF ENTRY OF INTERLOCUTORY DECREE AND NOTICE OF AVAILABILITY." IF YOU NEED OBJECTION FORMS, OR HAVE QUESTIONS ABOUT WATER COURT PROCEDURES OR CHANGES TO YOUR RIGHT, YOU CAN CONTACT THE WATER COURT BY CALLING 1-800-624-3270 (WITHIN MONTANA ONLY) OR 1-406-586-4364, OR BY WRITING TO P.O. BOX 1389, BOZEMAN, MT 59771-1389.

**INTERLOCUTORY DECREE
SMITH RIVER
BASIN 41J
ABSTRACT OF WATER RIGHT CLAIM**

IMPORTANT NOTICE

YOUR WATER RIGHT AS SHOWN ON THIS ABSTRACT MAY HAVE CHANGES FROM YOUR WATER RIGHT AS CLAIMED OR AMENDED. AN ASTERISK (*) HAS BEEN PLACED NEXT TO EACH ITEM CHANGED BY THE MONTANA WATER COURT OR BY THE DEPARTMENT OF NATURAL RESOURCES AND CONSERVATION (DNRC) DURING THE PREPARATION OF THIS INTERLOCUTORY DECREE. THESE CHANGES ARE AUTHORIZED BY THE MONTANA SUPREME COURT WATER RIGHT CLAIMS EXAMINATION RULES OR BY ORDER OF THE WATER COURT.

OBJECTIONS MAY BE FILED ACCORDING TO THE PROCEDURES OUTLINED IN THE DOCUMENT ENTITLED "NOTICE OF ENTRY OF INTERLOCUTORY DECREE AND NOTICE OF AVAILABILITY."

Water Right Number: 41J 30135862 STATEMENT OF CLAIM
Version: 1 -- ORIGINAL RIGHT
Status: ACTIVE

Owners: DANA RANCH CO INC
PO BOX 499
LAREDO, TX 78042-0449

Priority Date: APRIL 21, 1898

Type of Historical Right: USE

Purpose (Use): STOCK

***Flow Rate:** A SPECIFIC FLOW RATE HAS NOT BEEN DECREED BECAUSE THIS USE CONSISTS OF STOCK DRINKING DIRECTLY FROM THE SOURCE, OR FROM A DITCH SYSTEM. THE FLOW RATE IS LIMITED TO THE MINIMUM AMOUNT HISTORICALLY NECESSARY TO SUSTAIN THIS PURPOSE.

***Volume:** THIS RIGHT INCLUDES THE AMOUNT OF WATER CONSUMPTIVELY USED FOR STOCKWATERING PURPOSES AT THE RATE OF 30 GALLONS PER DAY PER ANIMAL UNIT. ANIMAL UNITS SHALL BE BASED ON REASONABLE CARRYING CAPACITY AND HISTORICAL USE OF THE AREA SERVICED BY THIS WATER SOURCE.

***Source Name:** PINE COULEE

Source Type: SURFACE WATER

***Point of Diversion and Means of Diversion:**

<u>ID</u>	<u>Govt Lot</u>	<u>Qtr Sec</u>	<u>Sec</u>	<u>Twp</u>	<u>Rge</u>	<u>County</u>
1	4	S2NWNW	4	14N	2E	MEAGHER

Period of Diversion: JANUARY 1 TO DECEMBER 31

Diversion Means: LIVESTOCK DIRECT FROM SOURCE

Period of Use: JANUARY 1 TO DECEMBER 31

***Place of Use:**

<u>ID</u>	<u>Acres</u>	<u>Govt Lot</u>	<u>Qtr Sec</u>	<u>Sec</u>	<u>Twp</u>	<u>Rge</u>	<u>County</u>
1		4	S2NWNW	4	14N	2E	MEAGHER

Remarks:

THE FOLLOWING ISSUES WERE IDENTIFIED BY THE DNRC DURING ITS EXAMINATION OF THIS WATER RIGHT CLAIM.

THIS CLAIM NUMBER WAS NOT INCLUDED IN THE BASIN 41J DECREE ISSUED 12/16/2010.

ACCORDING TO CADASTRAL PROPERTY OWNERSHIP RECORDS, AS OF 04/04/2023 , THE PROPERTY ON WHICH THIS WATER RIGHT IS USED APPEARS TO BE OWNED BY MONTANA BOARD OF LAND COMMISSIONERS , TRUST LAND MANAGEMENT DIVISION , PO BOX 201601 , HELENA, MT 59620-1601.

THE OWNERSHIP OF THIS RIGHT MAY BE QUESTIONABLE. THE PLACE OF USE APPEARS TO BE ON STATE LAND.

A BETTER UNDERSTANDING OF YOUR CLAIMED WATER RIGHT CAN BE OBTAINED BY COMPARING YOUR RIGHT WITH OTHER CLAIMS IN THE BASIN. FOR EXAMPLE, COMPARE PRIORITY DATES, FLOW RATES, VOLUMES, OR ACRES IRRIGATED. ALSO, YOUR WATER RIGHT MAY BE SUBJECT TO WATER RIGHTS IN ADJOINING SUBBASINS OR BASINS AS WELL AS BEING SUBJECT TO OTHER RIGHTS ON YOUR SOURCE OF SUPPLY. FINALLY, YOUR WATER RIGHT MAY BE SUBJECT TO INDIAN RESERVED AND FEDERAL RESERVED WATER RIGHTS.

COMPLETE DETAILS REGARDING THE DNRC PREPARATION OF THIS INTERLOCUTORY DECREE AND RELATED MATERIALS CAN BE REVIEWED AT THE OFFICE LOCATIONS IDENTIFIED IN THE DOCUMENT ENTITLED "NOTICE OF ENTRY OF INTERLOCUTORY DECREE AND NOTICE OF AVAILABILITY."

SEE GENERAL FINDINGS OF FACT AND CONCLUSIONS OF LAW FOR FURTHER EXPLANATION OF YOUR CLAIMED WATER RIGHT. THESE FINDINGS CAN BE FOUND AS INDICATED IN THE DOCUMENT ENTITLED "NOTICE OF ENTRY OF INTERLOCUTORY DECREE AND NOTICE OF AVAILABILITY." IF YOU NEED OBJECTION FORMS, OR HAVE QUESTIONS ABOUT WATER COURT PROCEDURES OR CHANGES TO YOUR RIGHT, YOU CAN CONTACT THE WATER COURT BY CALLING 1-800-624-3270 (WITHIN MONTANA ONLY) OR 1-406-586-4364, OR BY WRITING TO P.O. BOX 1389, BOZEMAN, MT 59771-1389.

**INTERLOCUTORY DECREE
SMITH RIVER
BASIN 41J
ABSTRACT OF WATER RIGHT CLAIM**

IMPORTANT NOTICE

YOUR WATER RIGHT AS SHOWN ON THIS ABSTRACT MAY HAVE CHANGES FROM YOUR WATER RIGHT AS CLAIMED OR AMENDED. AN ASTERISK (*) HAS BEEN PLACED NEXT TO EACH ITEM CHANGED BY THE MONTANA WATER COURT OR BY THE DEPARTMENT OF NATURAL RESOURCES AND CONSERVATION (DNRC) DURING THE PREPARATION OF THIS INTERLOCUTORY DECREE. THESE CHANGES ARE AUTHORIZED BY THE MONTANA SUPREME COURT WATER RIGHT CLAIMS EXAMINATION RULES OR BY ORDER OF THE WATER COURT.

OBJECTIONS MAY BE FILED ACCORDING TO THE PROCEDURES OUTLINED IN THE DOCUMENT ENTITLED "NOTICE OF ENTRY OF INTERLOCUTORY DECREE AND NOTICE OF AVAILABILITY."

Water Right Number: 41J 30135863 STATEMENT OF CLAIM
Version: 1 -- ORIGINAL RIGHT
Status: ACTIVE

Owners: DANA RANCH CO INC
PO BOX 499
LAREDO, TX 78042-0449

Priority Date: APRIL 21, 1898

Type of Historical Right: USE

Purpose (Use): STOCK

***Flow Rate:** A SPECIFIC FLOW RATE HAS NOT BEEN DECREED BECAUSE THIS USE CONSISTS OF STOCK DRINKING DIRECTLY FROM THE SOURCE, OR FROM A DITCH SYSTEM. THE FLOW RATE IS LIMITED TO THE MINIMUM AMOUNT HISTORICALLY NECESSARY TO SUSTAIN THIS PURPOSE.

***Volume:** THIS RIGHT INCLUDES THE AMOUNT OF WATER CONSUMPTIVELY USED FOR STOCKWATERING PURPOSES AT THE RATE OF 30 GALLONS PER DAY PER ANIMAL UNIT. ANIMAL UNITS SHALL BE BASED ON REASONABLE CARRYING CAPACITY AND HISTORICAL USE OF THE AREA SERVICED BY THIS WATER SOURCE.

Source Name: MOWING MACHINE CREEK
Source Type: SURFACE WATER

***Point of Diversion and Means of Diversion:**

<u>ID</u>	<u>Govt Lot</u>	<u>Qtr Sec</u>	<u>Sec</u>	<u>Twp</u>	<u>Rge</u>	<u>County</u>
1		NESENW	4	14N	2E	MEAGHER

Period of Diversion: JANUARY 1 TO DECEMBER 31

Diversion Means: LIVESTOCK DIRECT FROM SOURCE

Period of Use: JANUARY 1 TO DECEMBER 31

***Place of Use:**

<u>ID</u>	<u>Acres</u>	<u>Govt Lot</u>	<u>Qtr Sec</u>	<u>Sec</u>	<u>Twp</u>	<u>Rge</u>	<u>County</u>
1			NESENW	4	14N	2E	MEAGHER

Remarks:

THE FOLLOWING ISSUES WERE IDENTIFIED BY THE DNRC DURING ITS EXAMINATION OF THIS WATER RIGHT CLAIM.

THIS CLAIM NUMBER WAS NOT INCLUDED IN THE BASIN 41J DECREE ISSUED 12/16/2010.

ACCORDING TO CADASTRAL PROPERTY OWNERSHIP RECORDS, AS OF 04/04/2023 , THE PROPERTY ON WHICH THIS WATER RIGHT IS USED APPEARS TO BE OWNED BY MONTANA BOARD OF LAND COMMISSIONERS , TRUST LAND MANAGEMENT DIVISION , PO BOX 201601 , HELENA, MT 59620-1601.

THE OWNERSHIP OF THIS RIGHT MAY BE QUESTIONABLE. THE PLACE OF USE APPEARS TO BE ON STATE LAND.

A BETTER UNDERSTANDING OF YOUR CLAIMED WATER RIGHT CAN BE OBTAINED BY COMPARING YOUR RIGHT WITH OTHER CLAIMS IN THE BASIN. FOR EXAMPLE, COMPARE PRIORITY DATES, FLOW RATES, VOLUMES, OR ACRES IRRIGATED. ALSO, YOUR WATER RIGHT MAY BE SUBJECT TO WATER RIGHTS IN ADJOINING SUBBASINS OR BASINS AS WELL AS BEING SUBJECT TO OTHER RIGHTS ON YOUR SOURCE OF SUPPLY. FINALLY, YOUR WATER RIGHT MAY BE SUBJECT TO INDIAN RESERVED AND FEDERAL RESERVED WATER RIGHTS.

COMPLETE DETAILS REGARDING THE DNRC PREPARATION OF THIS INTERLOCUTORY DECREE AND RELATED MATERIALS CAN BE REVIEWED AT THE OFFICE LOCATIONS IDENTIFIED IN THE DOCUMENT ENTITLED "NOTICE OF ENTRY OF INTERLOCUTORY DECREE AND NOTICE OF AVAILABILITY."

SEE GENERAL FINDINGS OF FACT AND CONCLUSIONS OF LAW FOR FURTHER EXPLANATION OF YOUR CLAIMED WATER RIGHT. THESE FINDINGS CAN BE FOUND AS INDICATED IN THE DOCUMENT ENTITLED "NOTICE OF ENTRY OF INTERLOCUTORY DECREE AND NOTICE OF AVAILABILITY." IF YOU NEED OBJECTION FORMS, OR HAVE QUESTIONS ABOUT WATER COURT PROCEDURES OR CHANGES TO YOUR RIGHT, YOU CAN CONTACT THE WATER COURT BY CALLING 1-800-624-3270 (WITHIN MONTANA ONLY) OR 1-406-586-4364, OR BY WRITING TO P.O. BOX 1389, BOZEMAN, MT 59771-1389.

**INTERLOCUTORY DECREE
SMITH RIVER
BASIN 41J
ABSTRACT OF WATER RIGHT CLAIM**

IMPORTANT NOTICE

YOUR WATER RIGHT AS SHOWN ON THIS ABSTRACT MAY HAVE CHANGES FROM YOUR WATER RIGHT AS CLAIMED OR AMENDED. AN ASTERISK (*) HAS BEEN PLACED NEXT TO EACH ITEM CHANGED BY THE MONTANA WATER COURT OR BY THE DEPARTMENT OF NATURAL RESOURCES AND CONSERVATION (DNRC) DURING THE PREPARATION OF THIS INTERLOCUTORY DECREE. THESE CHANGES ARE AUTHORIZED BY THE MONTANA SUPREME COURT WATER RIGHT CLAIMS EXAMINATION RULES OR BY ORDER OF THE WATER COURT.

OBJECTIONS MAY BE FILED ACCORDING TO THE PROCEDURES OUTLINED IN THE DOCUMENT ENTITLED "NOTICE OF ENTRY OF INTERLOCUTORY DECREE AND NOTICE OF AVAILABILITY."

Water Right Number: 41J 30135864 STATEMENT OF CLAIM
Version: 1 -- ORIGINAL RIGHT
Status: ACTIVE

Owners: DANA RANCH CO INC
PO BOX 499
LAREDO, TX 78042-0449

Priority Date: APRIL 21, 1898

Type of Historical Right: USE

Purpose (Use): STOCK

***Flow Rate:** A SPECIFIC FLOW RATE HAS NOT BEEN DECREED BECAUSE THIS USE CONSISTS OF STOCK DRINKING DIRECTLY FROM THE SOURCE, OR FROM A DITCH SYSTEM. THE FLOW RATE IS LIMITED TO THE MINIMUM AMOUNT HISTORICALLY NECESSARY TO SUSTAIN THIS PURPOSE.

***Volume:** THIS RIGHT INCLUDES THE AMOUNT OF WATER CONSUMPTIVELY USED FOR STOCKWATERING PURPOSES AT THE RATE OF 30 GALLONS PER DAY PER ANIMAL UNIT. ANIMAL UNITS SHALL BE BASED ON REASONABLE CARRYING CAPACITY AND HISTORICAL USE OF THE AREA SERVICED BY THIS WATER SOURCE.

Source Name: MOWING MACHINE CREEK
Source Type: SURFACE WATER

***Point of Diversion and Means of Diversion:**

<u>ID</u>	<u>Govt Lot</u>	<u>Qtr Sec</u>	<u>Sec</u>	<u>Twp</u>	<u>Rge</u>	<u>County</u>
1	3	NENENW	3	14N	2E	MEAGHER

Period of Diversion: JANUARY 1 TO DECEMBER 31

Diversion Means: LIVESTOCK DIRECT FROM SOURCE

Period of Use: JANUARY 1 TO DECEMBER 31

***Place of Use:**

<u>ID</u>	<u>Acres</u>	<u>Govt Lot</u>	<u>Qtr Sec</u>	<u>Sec</u>	<u>Twp</u>	<u>Rge</u>	<u>County</u>
1		3	NENENW	3	14N	2E	MEAGHER

Remarks:

THE FOLLOWING ISSUES WERE IDENTIFIED BY THE DNRC DURING ITS EXAMINATION OF THIS WATER RIGHT CLAIM.

THIS CLAIM NUMBER WAS NOT INCLUDED IN THE BASIN 41J DECREE ISSUED 12/16/2010.

A BETTER UNDERSTANDING OF YOUR CLAIMED WATER RIGHT CAN BE OBTAINED BY COMPARING YOUR RIGHT WITH OTHER CLAIMS IN THE BASIN. FOR EXAMPLE, COMPARE PRIORITY DATES, FLOW RATES, VOLUMES, OR ACRES IRRIGATED. ALSO, YOUR WATER RIGHT MAY BE SUBJECT TO WATER RIGHTS IN ADJOINING SUBBASINS OR BASINS AS WELL AS BEING SUBJECT TO OTHER RIGHTS ON YOUR SOURCE OF SUPPLY. FINALLY, YOUR WATER RIGHT MAY BE SUBJECT TO INDIAN RESERVED AND FEDERAL RESERVED WATER RIGHTS.

COMPLETE DETAILS REGARDING THE DNRC PREPARATION OF THIS INTERLOCUTORY DECREE AND RELATED MATERIALS CAN BE REVIEWED AT THE OFFICE LOCATIONS IDENTIFIED IN THE DOCUMENT ENTITLED "NOTICE OF ENTRY OF INTERLOCUTORY DECREE AND NOTICE OF AVAILABILITY."

SEE GENERAL FINDINGS OF FACT AND CONCLUSIONS OF LAW FOR FURTHER EXPLANATION OF YOUR CLAIMED WATER RIGHT. THESE FINDINGS CAN BE FOUND AS INDICATED IN THE DOCUMENT ENTITLED "NOTICE OF ENTRY OF INTERLOCUTORY DECREE AND NOTICE OF AVAILABILITY." IF YOU NEED OBJECTION FORMS, OR HAVE QUESTIONS ABOUT WATER COURT PROCEDURES OR CHANGES TO YOUR RIGHT, YOU CAN CONTACT THE WATER COURT BY CALLING 1-800-624-3270 (WITHIN MONTANA ONLY) OR 1-406-586-4364, OR BY WRITING TO P.O. BOX 1389, BOZEMAN, MT 59771-1389.

**INTERLOCUTORY DECREE
SMITH RIVER
BASIN 41J
ABSTRACT OF WATER RIGHT CLAIM**

IMPORTANT NOTICE

YOUR WATER RIGHT AS SHOWN ON THIS ABSTRACT MAY HAVE CHANGES FROM YOUR WATER RIGHT AS CLAIMED OR AMENDED. AN ASTERISK (*) HAS BEEN PLACED NEXT TO EACH ITEM CHANGED BY THE MONTANA WATER COURT OR BY THE DEPARTMENT OF NATURAL RESOURCES AND CONSERVATION (DNRC) DURING THE PREPARATION OF THIS INTERLOCUTORY DECREE. THESE CHANGES ARE AUTHORIZED BY THE MONTANA SUPREME COURT WATER RIGHT CLAIMS EXAMINATION RULES OR BY ORDER OF THE WATER COURT.

OBJECTIONS MAY BE FILED ACCORDING TO THE PROCEDURES OUTLINED IN THE DOCUMENT ENTITLED "NOTICE OF ENTRY OF INTERLOCUTORY DECREE AND NOTICE OF AVAILABILITY."

Water Right Number: 41J 30135865 STATEMENT OF CLAIM
Version: 1 -- ORIGINAL RIGHT
Status: ACTIVE

Owners: DANA RANCH CO INC
PO BOX 499
LAREDO, TX 78042-0449

Priority Date: APRIL 21, 1898

Type of Historical Right: USE

Purpose (Use): STOCK

***Flow Rate:** A SPECIFIC FLOW RATE HAS NOT BEEN DECREED BECAUSE THIS USE CONSISTS OF STOCK DRINKING DIRECTLY FROM THE SOURCE, OR FROM A DITCH SYSTEM. THE FLOW RATE IS LIMITED TO THE MINIMUM AMOUNT HISTORICALLY NECESSARY TO SUSTAIN THIS PURPOSE.

***Volume:** THIS RIGHT INCLUDES THE AMOUNT OF WATER CONSUMPTIVELY USED FOR STOCKWATERING PURPOSES AT THE RATE OF 30 GALLONS PER DAY PER ANIMAL UNIT. ANIMAL UNITS SHALL BE BASED ON REASONABLE CARRYING CAPACITY AND HISTORICAL USE OF THE AREA SERVICED BY THIS WATER SOURCE.

Source Name: MOWING MACHINE CREEK
Source Type: SURFACE WATER

***Point of Diversion and Means of Diversion:**

<u>ID</u>	<u>Govt Lot</u>	<u>Qtr Sec</u>	<u>Sec</u>	<u>Twp</u>	<u>Rge</u>	<u>County</u>
1	2	N2NWNE	3	14N	2E	MEAGHER

Period of Diversion: JANUARY 1 TO DECEMBER 31

Diversion Means: LIVESTOCK DIRECT FROM SOURCE

Period of Use: JANUARY 1 TO DECEMBER 31

***Place of Use:**

<u>ID</u>	<u>Acres</u>	<u>Govt Lot</u>	<u>Qtr Sec</u>	<u>Sec</u>	<u>Twp</u>	<u>Rge</u>	<u>County</u>
1		2	N2NWNE	3	14N	2E	MEAGHER

Remarks:

THE FOLLOWING ISSUES WERE IDENTIFIED BY THE DNRC DURING ITS EXAMINATION OF THIS WATER RIGHT CLAIM.

THIS CLAIM NUMBER WAS NOT INCLUDED IN THE BASIN 41J DECREE ISSUED 12/16/2010.

A BETTER UNDERSTANDING OF YOUR CLAIMED WATER RIGHT CAN BE OBTAINED BY COMPARING YOUR RIGHT WITH OTHER CLAIMS IN THE BASIN. FOR EXAMPLE, COMPARE PRIORITY DATES, FLOW RATES, VOLUMES, OR ACRES IRRIGATED. ALSO, YOUR WATER RIGHT MAY BE SUBJECT TO WATER RIGHTS IN ADJOINING SUBBASINS OR BASINS AS WELL AS BEING SUBJECT TO OTHER RIGHTS ON YOUR SOURCE OF SUPPLY. FINALLY, YOUR WATER RIGHT MAY BE SUBJECT TO INDIAN RESERVED AND FEDERAL RESERVED WATER RIGHTS.

COMPLETE DETAILS REGARDING THE DNRC PREPARATION OF THIS INTERLOCUTORY DECREE AND RELATED MATERIALS CAN BE REVIEWED AT THE OFFICE LOCATIONS IDENTIFIED IN THE DOCUMENT ENTITLED "NOTICE OF ENTRY OF INTERLOCUTORY DECREE AND NOTICE OF AVAILABILITY."

SEE GENERAL FINDINGS OF FACT AND CONCLUSIONS OF LAW FOR FURTHER EXPLANATION OF YOUR CLAIMED WATER RIGHT. THESE FINDINGS CAN BE FOUND AS INDICATED IN THE DOCUMENT ENTITLED "NOTICE OF ENTRY OF INTERLOCUTORY DECREE AND NOTICE OF AVAILABILITY." IF YOU NEED OBJECTION FORMS, OR HAVE QUESTIONS ABOUT WATER COURT PROCEDURES OR CHANGES TO YOUR RIGHT, YOU CAN CONTACT THE WATER COURT BY CALLING 1-800-624-3270 (WITHIN MONTANA ONLY) OR 1-406-586-4364, OR BY WRITING TO P.O. BOX 1389, BOZEMAN, MT 59771-1389.

**INTERLOCUTORY DECREE
SMITH RIVER
BASIN 41J
ABSTRACT OF WATER RIGHT CLAIM**

IMPORTANT NOTICE

YOUR WATER RIGHT AS SHOWN ON THIS ABSTRACT MAY HAVE CHANGES FROM YOUR WATER RIGHT AS CLAIMED OR AMENDED. AN ASTERISK (*) HAS BEEN PLACED NEXT TO EACH ITEM CHANGED BY THE MONTANA WATER COURT OR BY THE DEPARTMENT OF NATURAL RESOURCES AND CONSERVATION (DNRC) DURING THE PREPARATION OF THIS INTERLOCUTORY DECREE. THESE CHANGES ARE AUTHORIZED BY THE MONTANA SUPREME COURT WATER RIGHT CLAIMS EXAMINATION RULES OR BY ORDER OF THE WATER COURT.

OBJECTIONS MAY BE FILED ACCORDING TO THE PROCEDURES OUTLINED IN THE DOCUMENT ENTITLED "NOTICE OF ENTRY OF INTERLOCUTORY DECREE AND NOTICE OF AVAILABILITY."

Water Right Number: 41J 30135867 STATEMENT OF CLAIM
Version: 1 -- ORIGINAL RIGHT
Status: ACTIVE

Owners: DANA RANCH CO INC
PO BOX 499
LAREDO, TX 78042-0449

Priority Date: APRIL 21, 1898

Type of Historical Right: USE

Purpose (Use): STOCK

***Flow Rate:** A SPECIFIC FLOW RATE HAS NOT BEEN DECREED BECAUSE THIS USE CONSISTS OF STOCK DRINKING DIRECTLY FROM THE SOURCE, OR FROM A DITCH SYSTEM. THE FLOW RATE IS LIMITED TO THE MINIMUM AMOUNT HISTORICALLY NECESSARY TO SUSTAIN THIS PURPOSE.

***Volume:** THIS RIGHT INCLUDES THE AMOUNT OF WATER CONSUMPTIVELY USED FOR STOCKWATERING PURPOSES AT THE RATE OF 30 GALLONS PER DAY PER ANIMAL UNIT. ANIMAL UNITS SHALL BE BASED ON REASONABLE CARRYING CAPACITY AND HISTORICAL USE OF THE AREA SERVICED BY THIS WATER SOURCE.

Source Name: MOWING MACHINE CREEK
Source Type: SURFACE WATER

***Point of Diversion and Means of Diversion:**

<u>ID</u>	<u>Govt Lot</u>	<u>Qtr Sec</u>	<u>Sec</u>	<u>Twp</u>	<u>Rge</u>	<u>County</u>
1	4	N2NWNW	3	14N	2E	MEAGHER

Period of Diversion: JANUARY 1 TO DECEMBER 31

Diversion Means: LIVESTOCK DIRECT FROM SOURCE

Period of Use: JANUARY 1 TO DECEMBER 31

***Place of Use:**

<u>ID</u>	<u>Acres</u>	<u>Govt Lot</u>	<u>Qtr Sec</u>	<u>Sec</u>	<u>Twp</u>	<u>Rge</u>	<u>County</u>
1		4	N2NWNW	3	14N	2E	MEAGHER

Remarks:

THE FOLLOWING ISSUES WERE IDENTIFIED BY THE DNRC DURING ITS EXAMINATION OF THIS WATER RIGHT CLAIM.

THIS CLAIM NUMBER WAS NOT INCLUDED IN THE BASIN 41J DECREE ISSUED 12/16/2010.

A BETTER UNDERSTANDING OF YOUR CLAIMED WATER RIGHT CAN BE OBTAINED BY COMPARING YOUR RIGHT WITH OTHER CLAIMS IN THE BASIN. FOR EXAMPLE, COMPARE PRIORITY DATES, FLOW RATES, VOLUMES, OR ACRES IRRIGATED. ALSO, YOUR WATER RIGHT MAY BE SUBJECT TO WATER RIGHTS IN ADJOINING SUBBASINS OR BASINS AS WELL AS BEING SUBJECT TO OTHER RIGHTS ON YOUR SOURCE OF SUPPLY. FINALLY, YOUR WATER RIGHT MAY BE SUBJECT TO INDIAN RESERVED AND FEDERAL RESERVED WATER RIGHTS.

COMPLETE DETAILS REGARDING THE DNRC PREPARATION OF THIS INTERLOCUTORY DECREE AND RELATED MATERIALS CAN BE REVIEWED AT THE OFFICE LOCATIONS IDENTIFIED IN THE DOCUMENT ENTITLED "NOTICE OF ENTRY OF INTERLOCUTORY DECREE AND NOTICE OF AVAILABILITY."

SEE GENERAL FINDINGS OF FACT AND CONCLUSIONS OF LAW FOR FURTHER EXPLANATION OF YOUR CLAIMED WATER RIGHT. THESE FINDINGS CAN BE FOUND AS INDICATED IN THE DOCUMENT ENTITLED "NOTICE OF ENTRY OF INTERLOCUTORY DECREE AND NOTICE OF AVAILABILITY." IF YOU NEED OBJECTION FORMS, OR HAVE QUESTIONS ABOUT WATER COURT PROCEDURES OR CHANGES TO YOUR RIGHT, YOU CAN CONTACT THE WATER COURT BY CALLING 1-800-624-3270 (WITHIN MONTANA ONLY) OR 1-406-586-4364, OR BY WRITING TO P.O. BOX 1389, BOZEMAN, MT 59771-1389.

**INTERLOCUTORY DECREE
SMITH RIVER
BASIN 41J
ABSTRACT OF WATER RIGHT CLAIM**

IMPORTANT NOTICE

YOUR WATER RIGHT AS SHOWN ON THIS ABSTRACT MAY HAVE CHANGES FROM YOUR WATER RIGHT AS CLAIMED OR AMENDED. AN ASTERISK (*) HAS BEEN PLACED NEXT TO EACH ITEM CHANGED BY THE MONTANA WATER COURT OR BY THE DEPARTMENT OF NATURAL RESOURCES AND CONSERVATION (DNRC) DURING THE PREPARATION OF THIS INTERLOCUTORY DECREE. THESE CHANGES ARE AUTHORIZED BY THE MONTANA SUPREME COURT WATER RIGHT CLAIMS EXAMINATION RULES OR BY ORDER OF THE WATER COURT.

OBJECTIONS MAY BE FILED ACCORDING TO THE PROCEDURES OUTLINED IN THE DOCUMENT ENTITLED "NOTICE OF ENTRY OF INTERLOCUTORY DECREE AND NOTICE OF AVAILABILITY."

Water Right Number: 41J 30135869 STATEMENT OF CLAIM
Version: 1 -- ORIGINAL RIGHT
Status: ACTIVE

Owners: DANA RANCH CO INC
PO BOX 499
LAREDO, TX 78042-0449

Priority Date: APRIL 21, 1898

Type of Historical Right: USE

Purpose (Use): STOCK

***Flow Rate:** A SPECIFIC FLOW RATE HAS NOT BEEN DECREED BECAUSE THIS USE CONSISTS OF STOCK DRINKING DIRECTLY FROM THE SOURCE, OR FROM A DITCH SYSTEM. THE FLOW RATE IS LIMITED TO THE MINIMUM AMOUNT HISTORICALLY NECESSARY TO SUSTAIN THIS PURPOSE.

***Volume:** THIS RIGHT INCLUDES THE AMOUNT OF WATER CONSUMPTIVELY USED FOR STOCKWATERING PURPOSES AT THE RATE OF 30 GALLONS PER DAY PER ANIMAL UNIT. ANIMAL UNITS SHALL BE BASED ON REASONABLE CARRYING CAPACITY AND HISTORICAL USE OF THE AREA SERVICED BY THIS WATER SOURCE.

Source Name: MOWING MACHINE CREEK
Source Type: SURFACE WATER

***Point of Diversion and Means of Diversion:**

<u>ID</u>	<u>Govt Lot</u>	<u>Qtr Sec</u>	<u>Sec</u>	<u>Twp</u>	<u>Rge</u>	<u>County</u>
1	1	NENE	3	14N	2E	MEAGHER

Period of Diversion: JANUARY 1 TO DECEMBER 31

Diversion Means: LIVESTOCK DIRECT FROM SOURCE

Period of Use: JANUARY 1 TO DECEMBER 31

***Place of Use:**

<u>ID</u>	<u>Acres</u>	<u>Govt Lot</u>	<u>Qtr Sec</u>	<u>Sec</u>	<u>Twp</u>	<u>Rge</u>	<u>County</u>
1		1	NENE	3	14N	2E	MEAGHER

Remarks:

THE FOLLOWING ISSUES WERE IDENTIFIED BY THE DNRC DURING ITS EXAMINATION OF THIS WATER RIGHT CLAIM.

THIS CLAIM NUMBER WAS NOT INCLUDED IN THE BASIN 41J DECREE ISSUED 12/16/2010.

A BETTER UNDERSTANDING OF YOUR CLAIMED WATER RIGHT CAN BE OBTAINED BY COMPARING YOUR RIGHT WITH OTHER CLAIMS IN THE BASIN. FOR EXAMPLE, COMPARE PRIORITY DATES, FLOW RATES, VOLUMES, OR ACRES IRRIGATED. ALSO, YOUR WATER RIGHT MAY BE SUBJECT TO WATER RIGHTS IN ADJOINING SUBBASINS OR BASINS AS WELL AS BEING SUBJECT TO OTHER RIGHTS ON YOUR SOURCE OF SUPPLY. FINALLY, YOUR WATER RIGHT MAY BE SUBJECT TO INDIAN RESERVED AND FEDERAL RESERVED WATER RIGHTS.

COMPLETE DETAILS REGARDING THE DNRC PREPARATION OF THIS INTERLOCUTORY DECREE AND RELATED MATERIALS CAN BE REVIEWED AT THE OFFICE LOCATIONS IDENTIFIED IN THE DOCUMENT ENTITLED "NOTICE OF ENTRY OF INTERLOCUTORY DECREE AND NOTICE OF AVAILABILITY."

SEE GENERAL FINDINGS OF FACT AND CONCLUSIONS OF LAW FOR FURTHER EXPLANATION OF YOUR CLAIMED WATER RIGHT. THESE FINDINGS CAN BE FOUND AS INDICATED IN THE DOCUMENT ENTITLED "NOTICE OF ENTRY OF INTERLOCUTORY DECREE AND NOTICE OF AVAILABILITY." IF YOU NEED OBJECTION FORMS, OR HAVE QUESTIONS ABOUT WATER COURT PROCEDURES OR CHANGES TO YOUR RIGHT, YOU CAN CONTACT THE WATER COURT BY CALLING 1-800-624-3270 (WITHIN MONTANA ONLY) OR 1-406-586-4364, OR BY WRITING TO P.O. BOX 1389, BOZEMAN, MT 59771-1389.

**INTERLOCUTORY DECREE
SMITH RIVER
BASIN 41J
ABSTRACT OF WATER RIGHT CLAIM**

IMPORTANT NOTICE

YOUR WATER RIGHT AS SHOWN ON THIS ABSTRACT MAY HAVE CHANGES FROM YOUR WATER RIGHT AS CLAIMED OR AMENDED. AN ASTERISK (*) HAS BEEN PLACED NEXT TO EACH ITEM CHANGED BY THE MONTANA WATER COURT OR BY THE DEPARTMENT OF NATURAL RESOURCES AND CONSERVATION (DNRC) DURING THE PREPARATION OF THIS INTERLOCUTORY DECREE. THESE CHANGES ARE AUTHORIZED BY THE MONTANA SUPREME COURT WATER RIGHT CLAIMS EXAMINATION RULES OR BY ORDER OF THE WATER COURT.

OBJECTIONS MAY BE FILED ACCORDING TO THE PROCEDURES OUTLINED IN THE DOCUMENT ENTITLED "NOTICE OF ENTRY OF INTERLOCUTORY DECREE AND NOTICE OF AVAILABILITY."

Water Right Number: 41J 30135870 STATEMENT OF CLAIM
Version: 1 -- ORIGINAL RIGHT
Status: ACTIVE

Owners: DANA RANCH CO INC
PO BOX 499
LAREDO, TX 78042-0449

Priority Date: APRIL 21, 1898

Type of Historical Right: USE

Purpose (Use): STOCK

***Flow Rate:** A SPECIFIC FLOW RATE HAS NOT BEEN DECREED BECAUSE THIS USE CONSISTS OF STOCK DRINKING DIRECTLY FROM THE SOURCE, OR FROM A DITCH SYSTEM. THE FLOW RATE IS LIMITED TO THE MINIMUM AMOUNT HISTORICALLY NECESSARY TO SUSTAIN THIS PURPOSE.

***Volume:** THIS RIGHT INCLUDES THE AMOUNT OF WATER CONSUMPTIVELY USED FOR STOCKWATERING PURPOSES AT THE RATE OF 30 GALLONS PER DAY PER ANIMAL UNIT. ANIMAL UNITS SHALL BE BASED ON REASONABLE CARRYING CAPACITY AND HISTORICAL USE OF THE AREA SERVICED BY THIS WATER SOURCE.

Source Name: MOWING MACHINE CREEK
Source Type: SURFACE WATER

***Point of Diversion and Means of Diversion:**

<u>ID</u>	<u>Govt Lot</u>	<u>Qtr Sec</u>	<u>Sec</u>	<u>Twp</u>	<u>Rge</u>	<u>County</u>
1		S2SWSW	34	15N	2E	CASCADE

Period of Diversion: JANUARY 1 TO DECEMBER 31

Diversion Means: LIVESTOCK DIRECT FROM SOURCE

Period of Use: JANUARY 1 TO DECEMBER 31

***Place of Use:**

<u>ID</u>	<u>Acres</u>	<u>Govt Lot</u>	<u>Qtr Sec</u>	<u>Sec</u>	<u>Twp</u>	<u>Rge</u>	<u>County</u>
1			S2SWSW	34	15N	2E	CASCADE

Remarks:

THE FOLLOWING ISSUES WERE IDENTIFIED BY THE DNRC DURING ITS EXAMINATION OF THIS WATER RIGHT CLAIM.

THIS CLAIM NUMBER WAS NOT INCLUDED IN THE BASIN 41J DECREE ISSUED 12/16/2010.

ACCORDING TO CADASTRAL PROPERTY OWNERSHIP RECORDS, AS OF 04/06/2023 , THE PROPERTY ON WHICH THIS WATER RIGHT IS USED APPEARS TO BE OWNED BY MONTANA BOARD OF LAND COMMISSIONERS , TRUST LAND MANAGEMENT DIVISION , PO BOX 201601 , HELENA, MT 59620-1601.

THE OWNERSHIP OF THIS RIGHT MAY BE QUESTIONABLE. THE PLACE OF USE APPEARS TO BE ON STATE LAND.

A BETTER UNDERSTANDING OF YOUR CLAIMED WATER RIGHT CAN BE OBTAINED BY COMPARING YOUR RIGHT WITH OTHER CLAIMS IN THE BASIN. FOR EXAMPLE, COMPARE PRIORITY DATES, FLOW RATES, VOLUMES, OR ACRES IRRIGATED. ALSO, YOUR WATER RIGHT MAY BE SUBJECT TO WATER RIGHTS IN ADJOINING SUBBASINS OR BASINS AS WELL AS BEING SUBJECT TO OTHER RIGHTS ON YOUR SOURCE OF SUPPLY. FINALLY, YOUR WATER RIGHT MAY BE SUBJECT TO INDIAN RESERVED AND FEDERAL RESERVED WATER RIGHTS.

COMPLETE DETAILS REGARDING THE DNRC PREPARATION OF THIS INTERLOCUTORY DECREE AND RELATED MATERIALS CAN BE REVIEWED AT THE OFFICE LOCATIONS IDENTIFIED IN THE DOCUMENT ENTITLED "NOTICE OF ENTRY OF INTERLOCUTORY DECREE AND NOTICE OF AVAILABILITY."

SEE GENERAL FINDINGS OF FACT AND CONCLUSIONS OF LAW FOR FURTHER EXPLANATION OF YOUR CLAIMED WATER RIGHT. THESE FINDINGS CAN BE FOUND AS INDICATED IN THE DOCUMENT ENTITLED "NOTICE OF ENTRY OF INTERLOCUTORY DECREE AND NOTICE OF AVAILABILITY." IF YOU NEED OBJECTION FORMS, OR HAVE QUESTIONS ABOUT WATER COURT PROCEDURES OR CHANGES TO YOUR RIGHT, YOU CAN CONTACT THE WATER COURT BY CALLING 1-800-624-3270 (WITHIN MONTANA ONLY) OR 1-406-586-4364, OR BY WRITING TO P.O. BOX 1389, BOZEMAN, MT 59771-1389.

**INTERLOCUTORY DECREE
SMITH RIVER
BASIN 41J
ABSTRACT OF WATER RIGHT CLAIM**

IMPORTANT NOTICE

YOUR WATER RIGHT AS SHOWN ON THIS ABSTRACT MAY HAVE CHANGES FROM YOUR WATER RIGHT AS CLAIMED OR AMENDED. AN ASTERISK (*) HAS BEEN PLACED NEXT TO EACH ITEM CHANGED BY THE MONTANA WATER COURT OR BY THE DEPARTMENT OF NATURAL RESOURCES AND CONSERVATION (DNRC) DURING THE PREPARATION OF THIS INTERLOCUTORY DECREE. THESE CHANGES ARE AUTHORIZED BY THE MONTANA SUPREME COURT WATER RIGHT CLAIMS EXAMINATION RULES OR BY ORDER OF THE WATER COURT.

OBJECTIONS MAY BE FILED ACCORDING TO THE PROCEDURES OUTLINED IN THE DOCUMENT ENTITLED "NOTICE OF ENTRY OF INTERLOCUTORY DECREE AND NOTICE OF AVAILABILITY."

Water Right Number: 41J 30135874 STATEMENT OF CLAIM
Version: 1 -- ORIGINAL RIGHT
Status: ACTIVE

Owners: DANA RANCH CO INC
PO BOX 499
LAREDO, TX 78042-0449

Priority Date: APRIL 21, 1898

Type of Historical Right: USE

Purpose (Use): STOCK

***Flow Rate:** A SPECIFIC FLOW RATE HAS NOT BEEN DECREED BECAUSE THIS USE CONSISTS OF STOCK DRINKING DIRECTLY FROM THE SOURCE, OR FROM A DITCH SYSTEM. THE FLOW RATE IS LIMITED TO THE MINIMUM AMOUNT HISTORICALLY NECESSARY TO SUSTAIN THIS PURPOSE.

***Volume:** THIS RIGHT INCLUDES THE AMOUNT OF WATER CONSUMPTIVELY USED FOR STOCKWATERING PURPOSES AT THE RATE OF 30 GALLONS PER DAY PER ANIMAL UNIT. ANIMAL UNITS SHALL BE BASED ON REASONABLE CARRYING CAPACITY AND HISTORICAL USE OF THE AREA SERVICED BY THIS WATER SOURCE.

Source Name: MOWING MACHINE CREEK
Source Type: SURFACE WATER

***Point of Diversion and Means of Diversion:**

<u>ID</u>	<u>Govt Lot</u>	<u>Qtr Sec</u>	<u>Sec</u>	<u>Twp</u>	<u>Rge</u>	<u>County</u>
1		S2SESW	34	15N	2E	CASCADE

Period of Diversion: JANUARY 1 TO DECEMBER 31

Diversion Means: LIVESTOCK DIRECT FROM SOURCE

Period of Use: JANUARY 1 TO DECEMBER 31

***Place of Use:**

<u>ID</u>	<u>Acres</u>	<u>Govt Lot</u>	<u>Qtr Sec</u>	<u>Sec</u>	<u>Twp</u>	<u>Rge</u>	<u>County</u>
1			S2SESW	34	15N	2E	CASCADE

Remarks:

THE FOLLOWING ISSUES WERE IDENTIFIED BY THE DNRC DURING ITS EXAMINATION OF THIS WATER RIGHT CLAIM.

THIS CLAIM NUMBER WAS NOT INCLUDED IN THE BASIN 41J DECREE ISSUED 12/16/2010.

ACCORDING TO CADASTRAL PROPERTY OWNERSHIP RECORDS, AS OF 04/06/2023 , THE PROPERTY ON WHICH THIS WATER RIGHT IS USED APPEARS TO BE OWNED BY MONTANA BOARD OF LAND COMMISSIONERS , TRUST LAND MANAGEMENT DIVISION , PO BOX 201601 , HELENA, MT 59620-1601.

THE OWNERSHIP OF THIS RIGHT MAY BE QUESTIONABLE. THE PLACE OF USE APPEARS TO BE ON STATE LAND.

A BETTER UNDERSTANDING OF YOUR CLAIMED WATER RIGHT CAN BE OBTAINED BY COMPARING YOUR RIGHT WITH OTHER CLAIMS IN THE BASIN. FOR EXAMPLE, COMPARE PRIORITY DATES, FLOW RATES, VOLUMES, OR ACRES IRRIGATED. ALSO, YOUR WATER RIGHT MAY BE SUBJECT TO WATER RIGHTS IN ADJOINING SUBBASINS OR BASINS AS WELL AS BEING SUBJECT TO OTHER RIGHTS ON YOUR SOURCE OF SUPPLY. FINALLY, YOUR WATER RIGHT MAY BE SUBJECT TO INDIAN RESERVED AND FEDERAL RESERVED WATER RIGHTS.

COMPLETE DETAILS REGARDING THE DNRC PREPARATION OF THIS INTERLOCUTORY DECREE AND RELATED MATERIALS CAN BE REVIEWED AT THE OFFICE LOCATIONS IDENTIFIED IN THE DOCUMENT ENTITLED "NOTICE OF ENTRY OF INTERLOCUTORY DECREE AND NOTICE OF AVAILABILITY."

SEE GENERAL FINDINGS OF FACT AND CONCLUSIONS OF LAW FOR FURTHER EXPLANATION OF YOUR CLAIMED WATER RIGHT. THESE FINDINGS CAN BE FOUND AS INDICATED IN THE DOCUMENT ENTITLED "NOTICE OF ENTRY OF INTERLOCUTORY DECREE AND NOTICE OF AVAILABILITY." IF YOU NEED OBJECTION FORMS, OR HAVE QUESTIONS ABOUT WATER COURT PROCEDURES OR CHANGES TO YOUR RIGHT, YOU CAN CONTACT THE WATER COURT BY CALLING 1-800-624-3270 (WITHIN MONTANA ONLY) OR 1-406-586-4364, OR BY WRITING TO P.O. BOX 1389, BOZEMAN, MT 59771-1389.

**INTERLOCUTORY DECREE
SMITH RIVER
BASIN 41J
ABSTRACT OF WATER RIGHT CLAIM**

IMPORTANT NOTICE

YOUR WATER RIGHT AS SHOWN ON THIS ABSTRACT MAY HAVE CHANGES FROM YOUR WATER RIGHT AS CLAIMED OR AMENDED. AN ASTERISK (*) HAS BEEN PLACED NEXT TO EACH ITEM CHANGED BY THE MONTANA WATER COURT OR BY THE DEPARTMENT OF NATURAL RESOURCES AND CONSERVATION (DNRC) DURING THE PREPARATION OF THIS INTERLOCUTORY DECREE. THESE CHANGES ARE AUTHORIZED BY THE MONTANA SUPREME COURT WATER RIGHT CLAIMS EXAMINATION RULES OR BY ORDER OF THE WATER COURT.

OBJECTIONS MAY BE FILED ACCORDING TO THE PROCEDURES OUTLINED IN THE DOCUMENT ENTITLED "NOTICE OF ENTRY OF INTERLOCUTORY DECREE AND NOTICE OF AVAILABILITY."

Water Right Number: 41J 30135877 STATEMENT OF CLAIM
Version: 1 -- ORIGINAL RIGHT
Status: ACTIVE

Owners: DANA RANCH CO INC
PO BOX 499
LAREDO, TX 78042-0449

Priority Date: APRIL 21, 1898

Type of Historical Right: USE

Purpose (Use): STOCK

***Flow Rate:** A SPECIFIC FLOW RATE HAS NOT BEEN DECREED BECAUSE THIS USE CONSISTS OF STOCK DRINKING DIRECTLY FROM THE SOURCE, OR FROM A DITCH SYSTEM. THE FLOW RATE IS LIMITED TO THE MINIMUM AMOUNT HISTORICALLY NECESSARY TO SUSTAIN THIS PURPOSE.

***Volume:** THIS RIGHT INCLUDES THE AMOUNT OF WATER CONSUMPTIVELY USED FOR STOCKWATERING PURPOSES AT THE RATE OF 30 GALLONS PER DAY PER ANIMAL UNIT. ANIMAL UNITS SHALL BE BASED ON REASONABLE CARRYING CAPACITY AND HISTORICAL USE OF THE AREA SERVICED BY THIS WATER SOURCE.

Source Name: MOWING MACHINE CREEK
Source Type: SURFACE WATER

***Point of Diversion and Means of Diversion:**

<u>ID</u>	<u>Govt Lot</u>	<u>Qtr Sec</u>	<u>Sec</u>	<u>Twp</u>	<u>Rge</u>	<u>County</u>
1	4	S2NWNW	2	14N	2E	MEAGHER

Period of Diversion: JANUARY 1 TO DECEMBER 31

Diversion Means: LIVESTOCK DIRECT FROM SOURCE

Period of Use: JANUARY 1 TO DECEMBER 31

***Place of Use:**

<u>ID</u>	<u>Acres</u>	<u>Govt Lot</u>	<u>Qtr Sec</u>	<u>Sec</u>	<u>Twp</u>	<u>Rge</u>	<u>County</u>
1		4	S2NWNW	2	14N	2E	MEAGHER

Remarks:

THE FOLLOWING ISSUES WERE IDENTIFIED BY THE DNRC DURING ITS EXAMINATION OF THIS WATER RIGHT CLAIM.

THIS CLAIM NUMBER WAS NOT INCLUDED IN THE BASIN 41J DECREE ISSUED 12/16/2010.

ACCORDING TO CADASTRAL PROPERTY OWNERSHIP RECORDS, AS OF 04/06/2023 , THE PROPERTY ON WHICH THIS WATER RIGHT IS USED APPEARS TO BE OWNED BY MONTANA BOARD OF LAND COMMISSIONERS , TRUST LAND MANAGEMENT DIVISION , PO BOX 201601 , HELENA, MT 59620-1601.

THE OWNERSHIP OF THIS RIGHT MAY BE QUESTIONABLE. THE PLACE OF USE APPEARS TO BE ON STATE LAND.

A BETTER UNDERSTANDING OF YOUR CLAIMED WATER RIGHT CAN BE OBTAINED BY COMPARING YOUR RIGHT WITH OTHER CLAIMS IN THE BASIN. FOR EXAMPLE, COMPARE PRIORITY DATES, FLOW RATES, VOLUMES, OR ACRES IRRIGATED. ALSO, YOUR WATER RIGHT MAY BE SUBJECT TO WATER RIGHTS IN ADJOINING SUBBASINS OR BASINS AS WELL AS BEING SUBJECT TO OTHER RIGHTS ON YOUR SOURCE OF SUPPLY. FINALLY, YOUR WATER RIGHT MAY BE SUBJECT TO INDIAN RESERVED AND FEDERAL RESERVED WATER RIGHTS.

COMPLETE DETAILS REGARDING THE DNRC PREPARATION OF THIS INTERLOCUTORY DECREE AND RELATED MATERIALS CAN BE REVIEWED AT THE OFFICE LOCATIONS IDENTIFIED IN THE DOCUMENT ENTITLED "NOTICE OF ENTRY OF INTERLOCUTORY DECREE AND NOTICE OF AVAILABILITY."

SEE GENERAL FINDINGS OF FACT AND CONCLUSIONS OF LAW FOR FURTHER EXPLANATION OF YOUR CLAIMED WATER RIGHT. THESE FINDINGS CAN BE FOUND AS INDICATED IN THE DOCUMENT ENTITLED "NOTICE OF ENTRY OF INTERLOCUTORY DECREE AND NOTICE OF AVAILABILITY." IF YOU NEED OBJECTION FORMS, OR HAVE QUESTIONS ABOUT WATER COURT PROCEDURES OR CHANGES TO YOUR RIGHT, YOU CAN CONTACT THE WATER COURT BY CALLING 1-800-624-3270 (WITHIN MONTANA ONLY) OR 1-406-586-4364, OR BY WRITING TO P.O. BOX 1389, BOZEMAN, MT 59771-1389.

**INTERLOCUTORY DECREE
SMITH RIVER
BASIN 41J
ABSTRACT OF WATER RIGHT CLAIM**

IMPORTANT NOTICE

YOUR WATER RIGHT AS SHOWN ON THIS ABSTRACT MAY HAVE CHANGES FROM YOUR WATER RIGHT AS CLAIMED OR AMENDED. AN ASTERISK (*) HAS BEEN PLACED NEXT TO EACH ITEM CHANGED BY THE MONTANA WATER COURT OR BY THE DEPARTMENT OF NATURAL RESOURCES AND CONSERVATION (DNRC) DURING THE PREPARATION OF THIS INTERLOCUTORY DECREE. THESE CHANGES ARE AUTHORIZED BY THE MONTANA SUPREME COURT WATER RIGHT CLAIMS EXAMINATION RULES OR BY ORDER OF THE WATER COURT.

OBJECTIONS MAY BE FILED ACCORDING TO THE PROCEDURES OUTLINED IN THE DOCUMENT ENTITLED "NOTICE OF ENTRY OF INTERLOCUTORY DECREE AND NOTICE OF AVAILABILITY."

Water Right Number: 41J 30135879 STATEMENT OF CLAIM
Version: 1 -- ORIGINAL RIGHT
Status: ACTIVE

Owners: DANA RANCH CO INC
PO BOX 499
LAREDO, TX 78042-0449

Priority Date: APRIL 21, 1898

Type of Historical Right: USE

Purpose (Use): STOCK

***Flow Rate:** A SPECIFIC FLOW RATE HAS NOT BEEN DECREED BECAUSE THIS USE CONSISTS OF STOCK DRINKING DIRECTLY FROM THE SOURCE, OR FROM A DITCH SYSTEM. THE FLOW RATE IS LIMITED TO THE MINIMUM AMOUNT HISTORICALLY NECESSARY TO SUSTAIN THIS PURPOSE.

***Volume:** THIS RIGHT INCLUDES THE AMOUNT OF WATER CONSUMPTIVELY USED FOR STOCKWATERING PURPOSES AT THE RATE OF 30 GALLONS PER DAY PER ANIMAL UNIT. ANIMAL UNITS SHALL BE BASED ON REASONABLE CARRYING CAPACITY AND HISTORICAL USE OF THE AREA SERVICED BY THIS WATER SOURCE.

Source Name: MOWING MACHINE CREEK
Source Type: SURFACE WATER

***Point of Diversion and Means of Diversion:**

<u>ID</u>	<u>Govt Lot</u>	<u>Qtr Sec</u>	<u>Sec</u>	<u>Twp</u>	<u>Rge</u>	<u>County</u>
1	3	SWNENW	2	14N	2E	MEAGHER

Period of Diversion: JANUARY 1 TO DECEMBER 31

Diversion Means: LIVESTOCK DIRECT FROM SOURCE

Period of Use: JANUARY 1 TO DECEMBER 31

***Place of Use:**

<u>ID</u>	<u>Acres</u>	<u>Govt Lot</u>	<u>Qtr Sec</u>	<u>Sec</u>	<u>Twp</u>	<u>Rge</u>	<u>County</u>
1		3	SWNENW	2	14N	2E	MEAGHER

Remarks:

THE FOLLOWING ISSUES WERE IDENTIFIED BY THE DNRC DURING ITS EXAMINATION OF THIS WATER RIGHT CLAIM.

THIS CLAIM NUMBER WAS NOT INCLUDED IN THE BASIN 41J DECREE ISSUED 12/16/2010.

ACCORDING TO CADASTRAL PROPERTY OWNERSHIP RECORDS, AS OF 04/06/2023 , THE PROPERTY ON WHICH THIS WATER RIGHT IS USED APPEARS TO BE OWNED BY MONTANA BOARD OF LAND COMMISSIONERS , TRUST LAND MANAGEMENT DIVISION , PO BOX 201601 , HELENA, MT 59620-1601.

THE OWNERSHIP OF THIS RIGHT MAY BE QUESTIONABLE. THE PLACE OF USE APPEARS TO BE ON STATE LAND.

A BETTER UNDERSTANDING OF YOUR CLAIMED WATER RIGHT CAN BE OBTAINED BY COMPARING YOUR RIGHT WITH OTHER CLAIMS IN THE BASIN. FOR EXAMPLE, COMPARE PRIORITY DATES, FLOW RATES, VOLUMES, OR ACRES IRRIGATED. ALSO, YOUR WATER RIGHT MAY BE SUBJECT TO WATER RIGHTS IN ADJOINING SUBBASINS OR BASINS AS WELL AS BEING SUBJECT TO OTHER RIGHTS ON YOUR SOURCE OF SUPPLY. FINALLY, YOUR WATER RIGHT MAY BE SUBJECT TO INDIAN RESERVED AND FEDERAL RESERVED WATER RIGHTS.

COMPLETE DETAILS REGARDING THE DNRC PREPARATION OF THIS INTERLOCUTORY DECREE AND RELATED MATERIALS CAN BE REVIEWED AT THE OFFICE LOCATIONS IDENTIFIED IN THE DOCUMENT ENTITLED "NOTICE OF ENTRY OF INTERLOCUTORY DECREE AND NOTICE OF AVAILABILITY."

SEE GENERAL FINDINGS OF FACT AND CONCLUSIONS OF LAW FOR FURTHER EXPLANATION OF YOUR CLAIMED WATER RIGHT. THESE FINDINGS CAN BE FOUND AS INDICATED IN THE DOCUMENT ENTITLED "NOTICE OF ENTRY OF INTERLOCUTORY DECREE AND NOTICE OF AVAILABILITY." IF YOU NEED OBJECTION FORMS, OR HAVE QUESTIONS ABOUT WATER COURT PROCEDURES OR CHANGES TO YOUR RIGHT, YOU CAN CONTACT THE WATER COURT BY CALLING 1-800-624-3270 (WITHIN MONTANA ONLY) OR 1-406-586-4364, OR BY WRITING TO P.O. BOX 1389, BOZEMAN, MT 59771-1389.

**INTERLOCUTORY DECREE
SMITH RIVER
BASIN 41J
ABSTRACT OF WATER RIGHT CLAIM**

IMPORTANT NOTICE

YOUR WATER RIGHT AS SHOWN ON THIS ABSTRACT MAY HAVE CHANGES FROM YOUR WATER RIGHT AS CLAIMED OR AMENDED. AN ASTERISK (*) HAS BEEN PLACED NEXT TO EACH ITEM CHANGED BY THE MONTANA WATER COURT OR BY THE DEPARTMENT OF NATURAL RESOURCES AND CONSERVATION (DNRC) DURING THE PREPARATION OF THIS INTERLOCUTORY DECREE. THESE CHANGES ARE AUTHORIZED BY THE MONTANA SUPREME COURT WATER RIGHT CLAIMS EXAMINATION RULES OR BY ORDER OF THE WATER COURT.

OBJECTIONS MAY BE FILED ACCORDING TO THE PROCEDURES OUTLINED IN THE DOCUMENT ENTITLED "NOTICE OF ENTRY OF INTERLOCUTORY DECREE AND NOTICE OF AVAILABILITY."

Water Right Number: 41J 30135882 STATEMENT OF CLAIM
Version: 1 -- ORIGINAL RIGHT
Status: ACTIVE

Owners: DANA RANCH CO INC
PO BOX 499
LAREDO, TX 78042-0449

Priority Date: APRIL 21, 1898

Type of Historical Right: USE

Purpose (Use): STOCK

***Flow Rate:** A SPECIFIC FLOW RATE HAS NOT BEEN DECREED BECAUSE THIS USE CONSISTS OF STOCK DRINKING DIRECTLY FROM THE SOURCE, OR FROM A DITCH SYSTEM. THE FLOW RATE IS LIMITED TO THE MINIMUM AMOUNT HISTORICALLY NECESSARY TO SUSTAIN THIS PURPOSE.

***Volume:** THIS RIGHT INCLUDES THE AMOUNT OF WATER CONSUMPTIVELY USED FOR STOCKWATERING PURPOSES AT THE RATE OF 30 GALLONS PER DAY PER ANIMAL UNIT. ANIMAL UNITS SHALL BE BASED ON REASONABLE CARRYING CAPACITY AND HISTORICAL USE OF THE AREA SERVICED BY THIS WATER SOURCE.

Source Name: MOWING MACHINE CREEK
Source Type: SURFACE WATER

***Point of Diversion and Means of Diversion:**

<u>ID</u>	<u>Govt Lot</u>	<u>Qtr Sec</u>	<u>Sec</u>	<u>Twp</u>	<u>Rge</u>	<u>County</u>
1		N2SWNW	2	14N	2E	MEAGHER

Period of Diversion: JANUARY 1 TO DECEMBER 31

Diversion Means: LIVESTOCK DIRECT FROM SOURCE

Period of Use: JANUARY 1 TO DECEMBER 31

***Place of Use:**

<u>ID</u>	<u>Acres</u>	<u>Govt Lot</u>	<u>Qtr Sec</u>	<u>Sec</u>	<u>Twp</u>	<u>Rge</u>	<u>County</u>
1			N2SWNW	2	14N	2E	MEAGHER

Remarks:

THE FOLLOWING ISSUES WERE IDENTIFIED BY THE DNRC DURING ITS EXAMINATION OF THIS WATER RIGHT CLAIM.

THIS CLAIM NUMBER WAS NOT INCLUDED IN THE BASIN 41J DECREE ISSUED 12/16/2010.

ACCORDING TO CADASTRAL PROPERTY OWNERSHIP RECORDS, AS OF 04/06/2023 , THE PROPERTY ON WHICH THIS WATER RIGHT IS USED APPEARS TO BE OWNED BY MONTANA BOARD OF LAND COMMISSIONERS, TRUST LAND MANAGEMENT DIVISION, PO BOX 201601, HELENA, MT 59620-1601.

THE OWNERSHIP OF THIS RIGHT MAY BE QUESTIONABLE. THE PLACE OF USE APPEARS TO BE ON STATE LAND.

A BETTER UNDERSTANDING OF YOUR CLAIMED WATER RIGHT CAN BE OBTAINED BY COMPARING YOUR RIGHT WITH OTHER CLAIMS IN THE BASIN. FOR EXAMPLE, COMPARE PRIORITY DATES, FLOW RATES, VOLUMES, OR ACRES IRRIGATED. ALSO, YOUR WATER RIGHT MAY BE SUBJECT TO WATER RIGHTS IN ADJOINING SUBBASINS OR BASINS AS WELL AS BEING SUBJECT TO OTHER RIGHTS ON YOUR SOURCE OF SUPPLY. FINALLY, YOUR WATER RIGHT MAY BE SUBJECT TO INDIAN RESERVED AND FEDERAL RESERVED WATER RIGHTS.

COMPLETE DETAILS REGARDING THE DNRC PREPARATION OF THIS INTERLOCUTORY DECREE AND RELATED MATERIALS CAN BE REVIEWED AT THE OFFICE LOCATIONS IDENTIFIED IN THE DOCUMENT ENTITLED "NOTICE OF ENTRY OF INTERLOCUTORY DECREE AND NOTICE OF AVAILABILITY."

SEE GENERAL FINDINGS OF FACT AND CONCLUSIONS OF LAW FOR FURTHER EXPLANATION OF YOUR CLAIMED WATER RIGHT. THESE FINDINGS CAN BE FOUND AS INDICATED IN THE DOCUMENT ENTITLED "NOTICE OF ENTRY OF INTERLOCUTORY DECREE AND NOTICE OF AVAILABILITY." IF YOU NEED OBJECTION FORMS, OR HAVE QUESTIONS ABOUT WATER COURT PROCEDURES OR CHANGES TO YOUR RIGHT, YOU CAN CONTACT THE WATER COURT BY CALLING 1-800-624-3270 (WITHIN MONTANA ONLY) OR 1-406-586-4364, OR BY WRITING TO P.O. BOX 1389, BOZEMAN, MT 59771-1389.

**INTERLOCUTORY DECREE
SMITH RIVER
BASIN 41J
ABSTRACT OF WATER RIGHT CLAIM**

IMPORTANT NOTICE

YOUR WATER RIGHT AS SHOWN ON THIS ABSTRACT MAY HAVE CHANGES FROM YOUR WATER RIGHT AS CLAIMED OR AMENDED. AN ASTERISK (*) HAS BEEN PLACED NEXT TO EACH ITEM CHANGED BY THE MONTANA WATER COURT OR BY THE DEPARTMENT OF NATURAL RESOURCES AND CONSERVATION (DNRC) DURING THE PREPARATION OF THIS INTERLOCUTORY DECREE. THESE CHANGES ARE AUTHORIZED BY THE MONTANA SUPREME COURT WATER RIGHT CLAIMS EXAMINATION RULES OR BY ORDER OF THE WATER COURT.

OBJECTIONS MAY BE FILED ACCORDING TO THE PROCEDURES OUTLINED IN THE DOCUMENT ENTITLED "NOTICE OF ENTRY OF INTERLOCUTORY DECREE AND NOTICE OF AVAILABILITY."

Water Right Number: 41J 30135884 STATEMENT OF CLAIM
Version: 1 -- ORIGINAL RIGHT
Status: ACTIVE

Owners: DANA RANCH CO INC
PO BOX 499
LAREDO, TX 78042-0449

Priority Date: APRIL 21, 1898

Type of Historical Right: USE

Purpose (Use): STOCK

***Flow Rate:** A SPECIFIC FLOW RATE HAS NOT BEEN DECREED BECAUSE THIS USE CONSISTS OF STOCK DRINKING DIRECTLY FROM THE SOURCE, OR FROM A DITCH SYSTEM. THE FLOW RATE IS LIMITED TO THE MINIMUM AMOUNT HISTORICALLY NECESSARY TO SUSTAIN THIS PURPOSE.

***Volume:** THIS RIGHT INCLUDES THE AMOUNT OF WATER CONSUMPTIVELY USED FOR STOCKWATERING PURPOSES AT THE RATE OF 30 GALLONS PER DAY PER ANIMAL UNIT. ANIMAL UNITS SHALL BE BASED ON REASONABLE CARRYING CAPACITY AND HISTORICAL USE OF THE AREA SERVICED BY THIS WATER SOURCE.

Source Name: SPRING CREEK

Source Type: SURFACE WATER

***Point of Diversion and Means of Diversion:**

<u>ID</u>	<u>Govt Lot</u>	<u>Qtr Sec</u>	<u>Sec</u>	<u>Twp</u>	<u>Rge</u>	<u>County</u>
1	1	SWNWNW	18	15N	2E	CASCADE

Period of Diversion: JANUARY 1 TO DECEMBER 31

Diversion Means: LIVESTOCK DIRECT FROM SOURCE

Period of Use: JANUARY 1 TO DECEMBER 31

***Place of Use:**

<u>ID</u>	<u>Acres</u>	<u>Govt Lot</u>	<u>Qtr Sec</u>	<u>Sec</u>	<u>Twp</u>	<u>Rge</u>	<u>County</u>
1		1	SWNWNW	18	15N	2E	CASCADE

Remarks:

THE FOLLOWING ISSUES WERE IDENTIFIED BY THE DNRC DURING ITS EXAMINATION OF THIS WATER RIGHT CLAIM.

THIS CLAIM NUMBER WAS NOT INCLUDED IN THE BASIN 41J DECREE ISSUED 12/16/2010.

A BETTER UNDERSTANDING OF YOUR CLAIMED WATER RIGHT CAN BE OBTAINED BY COMPARING YOUR RIGHT WITH OTHER CLAIMS IN THE BASIN. FOR EXAMPLE, COMPARE PRIORITY DATES, FLOW RATES, VOLUMES, OR ACRES IRRIGATED. ALSO, YOUR WATER RIGHT MAY BE SUBJECT TO WATER RIGHTS IN ADJOINING SUBBASINS OR BASINS AS WELL AS BEING SUBJECT TO OTHER RIGHTS ON YOUR SOURCE OF SUPPLY. FINALLY, YOUR WATER RIGHT MAY BE SUBJECT TO INDIAN RESERVED AND FEDERAL RESERVED WATER RIGHTS.

COMPLETE DETAILS REGARDING THE DNRC PREPARATION OF THIS INTERLOCUTORY DECREE AND RELATED MATERIALS CAN BE REVIEWED AT THE OFFICE LOCATIONS IDENTIFIED IN THE DOCUMENT ENTITLED "NOTICE OF ENTRY OF INTERLOCUTORY DECREE AND NOTICE OF AVAILABILITY."

SEE GENERAL FINDINGS OF FACT AND CONCLUSIONS OF LAW FOR FURTHER EXPLANATION OF YOUR CLAIMED WATER RIGHT. THESE FINDINGS CAN BE FOUND AS INDICATED IN THE DOCUMENT ENTITLED "NOTICE OF ENTRY OF INTERLOCUTORY DECREE AND NOTICE OF AVAILABILITY." IF YOU NEED OBJECTION FORMS, OR HAVE QUESTIONS ABOUT WATER COURT PROCEDURES OR CHANGES TO YOUR RIGHT, YOU CAN CONTACT THE WATER COURT BY CALLING 1-800-624-3270 (WITHIN MONTANA ONLY) OR 1-406-586-4364, OR BY WRITING TO P.O. BOX 1389, BOZEMAN, MT 59771-1389.

**INTERLOCUTORY DECREE
SMITH RIVER
BASIN 41J
ABSTRACT OF WATER RIGHT CLAIM**

IMPORTANT NOTICE

YOUR WATER RIGHT AS SHOWN ON THIS ABSTRACT MAY HAVE CHANGES FROM YOUR WATER RIGHT AS CLAIMED OR AMENDED. AN ASTERISK (*) HAS BEEN PLACED NEXT TO EACH ITEM CHANGED BY THE MONTANA WATER COURT OR BY THE DEPARTMENT OF NATURAL RESOURCES AND CONSERVATION (DNRC) DURING THE PREPARATION OF THIS INTERLOCUTORY DECREE. THESE CHANGES ARE AUTHORIZED BY THE MONTANA SUPREME COURT WATER RIGHT CLAIMS EXAMINATION RULES OR BY ORDER OF THE WATER COURT.

OBJECTIONS MAY BE FILED ACCORDING TO THE PROCEDURES OUTLINED IN THE DOCUMENT ENTITLED "NOTICE OF ENTRY OF INTERLOCUTORY DECREE AND NOTICE OF AVAILABILITY."

Water Right Number: 41J 30135886 STATEMENT OF CLAIM
Version: 1 -- ORIGINAL RIGHT
Status: ACTIVE

Owners: DANA RANCH CO INC
PO BOX 499
LAREDO, TX 78042-0449

Priority Date: APRIL 21, 1898

Type of Historical Right: USE

Purpose (Use): STOCK

***Flow Rate:** A SPECIFIC FLOW RATE HAS NOT BEEN DECREED BECAUSE THIS USE CONSISTS OF STOCK DRINKING DIRECTLY FROM THE SOURCE, OR FROM A DITCH SYSTEM. THE FLOW RATE IS LIMITED TO THE MINIMUM AMOUNT HISTORICALLY NECESSARY TO SUSTAIN THIS PURPOSE.

***Volume:** THIS RIGHT INCLUDES THE AMOUNT OF WATER CONSUMPTIVELY USED FOR STOCKWATERING PURPOSES AT THE RATE OF 30 GALLONS PER DAY PER ANIMAL UNIT. ANIMAL UNITS SHALL BE BASED ON REASONABLE CARRYING CAPACITY AND HISTORICAL USE OF THE AREA SERVICED BY THIS WATER SOURCE.

Source Name: SPRING CREEK

Source Type: SURFACE WATER

***Point of Diversion and Means of Diversion:**

<u>ID</u>	<u>Govt Lot</u>	<u>Qtr</u>	<u>Sec</u>	<u>Twp</u>	<u>Rge</u>	<u>County</u>
1		SESE	14	15N	1E	CASCADE

Period of Diversion: JANUARY 1 TO DECEMBER 31

Diversion Means: LIVESTOCK DIRECT FROM SOURCE

2		SESWSE	14	15N	1E	CASCADE
---	--	--------	----	-----	----	---------

Period of Diversion: JANUARY 1 TO DECEMBER 31

Diversion Means: LIVESTOCK DIRECT FROM SOURCE

Period of Use: JANUARY 1 TO DECEMBER 31

*Place of Use:

<u>ID</u>	<u>Acres</u>	<u>Govt Lot</u>	<u>Qtr Sec</u>	<u>Sec</u>	<u>Twp</u>	<u>Rge</u>	<u>County</u>
1			SESE	14	15N	1E	CASCADE
2			SESWSE	14	15N	1E	CASCADE

Remarks:

THE FOLLOWING ISSUES WERE IDENTIFIED BY THE DNRC DURING ITS EXAMINATION OF THIS WATER RIGHT CLAIM.

THIS CLAIM NUMBER WAS NOT INCLUDED IN THE BASIN 41J DECREE ISSUED 12/16/2010.

A BETTER UNDERSTANDING OF YOUR CLAIMED WATER RIGHT CAN BE OBTAINED BY COMPARING YOUR RIGHT WITH OTHER CLAIMS IN THE BASIN. FOR EXAMPLE, COMPARE PRIORITY DATES, FLOW RATES, VOLUMES, OR ACRES IRRIGATED. ALSO, YOUR WATER RIGHT MAY BE SUBJECT TO WATER RIGHTS IN ADJOINING SUBBASINS OR BASINS AS WELL AS BEING SUBJECT TO OTHER RIGHTS ON YOUR SOURCE OF SUPPLY. FINALLY, YOUR WATER RIGHT MAY BE SUBJECT TO INDIAN RESERVED AND FEDERAL RESERVED WATER RIGHTS.

COMPLETE DETAILS REGARDING THE DNRC PREPARATION OF THIS INTERLOCUTORY DECREE AND RELATED MATERIALS CAN BE REVIEWED AT THE OFFICE LOCATIONS IDENTIFIED IN THE DOCUMENT ENTITLED "NOTICE OF ENTRY OF INTERLOCUTORY DECREE AND NOTICE OF AVAILABILITY."

SEE GENERAL FINDINGS OF FACT AND CONCLUSIONS OF LAW FOR FURTHER EXPLANATION OF YOUR CLAIMED WATER RIGHT. THESE FINDINGS CAN BE FOUND AS INDICATED IN THE DOCUMENT ENTITLED "NOTICE OF ENTRY OF INTERLOCUTORY DECREE AND NOTICE OF AVAILABILITY." IF YOU NEED OBJECTION FORMS, OR HAVE QUESTIONS ABOUT WATER COURT PROCEDURES OR CHANGES TO YOUR RIGHT, YOU CAN CONTACT THE WATER COURT BY CALLING 1-800-624-3270 (WITHIN MONTANA ONLY) OR 1-406-586-4364, OR BY WRITING TO P.O. BOX 1389, BOZEMAN, MT 59771-1389.

**INTERLOCUTORY DECREE
SMITH RIVER
BASIN 41J
ABSTRACT OF WATER RIGHT CLAIM**

IMPORTANT NOTICE

YOUR WATER RIGHT AS SHOWN ON THIS ABSTRACT MAY HAVE CHANGES FROM YOUR WATER RIGHT AS CLAIMED OR AMENDED. AN ASTERISK (*) HAS BEEN PLACED NEXT TO EACH ITEM CHANGED BY THE MONTANA WATER COURT OR BY THE DEPARTMENT OF NATURAL RESOURCES AND CONSERVATION (DNRC) DURING THE PREPARATION OF THIS INTERLOCUTORY DECREE. THESE CHANGES ARE AUTHORIZED BY THE MONTANA SUPREME COURT WATER RIGHT CLAIMS EXAMINATION RULES OR BY ORDER OF THE WATER COURT.

OBJECTIONS MAY BE FILED ACCORDING TO THE PROCEDURES OUTLINED IN THE DOCUMENT ENTITLED "NOTICE OF ENTRY OF INTERLOCUTORY DECREE AND NOTICE OF AVAILABILITY."

Water Right Number: 41J 30135889 STATEMENT OF CLAIM
Version: 1 -- ORIGINAL RIGHT
Status: ACTIVE

Owners: DANA RANCH CO INC
PO BOX 499
LAREDO, TX 78042-0449

Priority Date: APRIL 21, 1898

Type of Historical Right: USE

Purpose (Use): STOCK

***Flow Rate:** A SPECIFIC FLOW RATE HAS NOT BEEN DECREED BECAUSE THIS USE CONSISTS OF STOCK DRINKING DIRECTLY FROM THE SOURCE, OR FROM A DITCH SYSTEM. THE FLOW RATE IS LIMITED TO THE MINIMUM AMOUNT HISTORICALLY NECESSARY TO SUSTAIN THIS PURPOSE.

***Volume:** THIS RIGHT INCLUDES THE AMOUNT OF WATER CONSUMPTIVELY USED FOR STOCKWATERING PURPOSES AT THE RATE OF 30 GALLONS PER DAY PER ANIMAL UNIT. ANIMAL UNITS SHALL BE BASED ON REASONABLE CARRYING CAPACITY AND HISTORICAL USE OF THE AREA SERVICED BY THIS WATER SOURCE.

Source Name: SPRING CREEK

Source Type: SURFACE WATER

***Point of Diversion and Means of Diversion:**

<u>ID</u>	<u>Govt Lot</u>	<u>Qtr Sec</u>	<u>Sec</u>	<u>Twp</u>	<u>Rge</u>	<u>County</u>
1		NENE	13	15N	1E	CASCADE

Period of Diversion: JANUARY 1 TO DECEMBER 31

Diversion Means: LIVESTOCK DIRECT FROM SOURCE

2		NWNE	13	15N	1E	CASCADE
---	--	------	----	-----	----	---------

Period of Diversion: JANUARY 1 TO DECEMBER 31

Diversion Means: LIVESTOCK DIRECT FROM SOURCE

3	SEENW	13	15N	1E	CASCADE
Period of Diversion:		JANUARY 1 TO DECEMBER 31			
Diversion Means:		LIVESTOCK DIRECT FROM SOURCE			
4	SENW	13	15N	1E	CASCADE
Period of Diversion:		JANUARY 1 TO DECEMBER 31			
Diversion Means:		LIVESTOCK DIRECT FROM SOURCE			
5	SWNW	13	15N	1E	CASCADE
Period of Diversion:		JANUARY 1 TO DECEMBER 31			
Diversion Means:		LIVESTOCK DIRECT FROM SOURCE			
6	SENWSW	13	15N	1E	CASCADE
Period of Diversion:		JANUARY 1 TO DECEMBER 31			
Diversion Means:		LIVESTOCK DIRECT FROM SOURCE			
7	W2SWSW	13	15N	1E	CASCADE
Period of Diversion:		JANUARY 1 TO DECEMBER 31			
Diversion Means:		LIVESTOCK DIRECT FROM SOURCE			

Period of Use: JANUARY 1 TO DECEMBER 31

***Place of Use:**

<u>ID</u>	<u>Acres</u>	<u>Govt Lot</u>	<u>Qtr Sec</u>	<u>Sec</u>	<u>Twp</u>	<u>Rge</u>	<u>County</u>
1			NENE	13	15N	1E	CASCADE
2			NWNE	13	15N	1E	CASCADE
3			SEENW	13	15N	1E	CASCADE
4			SENW	13	15N	1E	CASCADE
5			SWNW	13	15N	1E	CASCADE
6			SENWSW	13	15N	1E	CASCADE
7			W2SWSW	13	15N	1E	CASCADE

Remarks:

THE FOLLOWING ISSUES WERE IDENTIFIED BY THE DNRC DURING ITS EXAMINATION OF THIS WATER RIGHT CLAIM.

THIS CLAIM NUMBER WAS NOT INCLUDED IN THE BASIN 41J DECREE ISSUED 12/16/2010.

A BETTER UNDERSTANDING OF YOUR CLAIMED WATER RIGHT CAN BE OBTAINED BY COMPARING YOUR RIGHT WITH OTHER CLAIMS IN THE BASIN. FOR EXAMPLE, COMPARE PRIORITY DATES, FLOW RATES, VOLUMES, OR ACRES IRRIGATED. ALSO, YOUR WATER RIGHT MAY BE SUBJECT TO WATER RIGHTS IN ADJOINING SUBBASINS OR BASINS AS WELL AS BEING SUBJECT TO OTHER RIGHTS ON YOUR SOURCE OF SUPPLY. FINALLY, YOUR WATER RIGHT MAY BE SUBJECT TO INDIAN RESERVED AND FEDERAL RESERVED WATER RIGHTS.

COMPLETE DETAILS REGARDING THE DNRC PREPARATION OF THIS INTERLOCUTORY DECREE AND RELATED MATERIALS CAN BE REVIEWED AT THE OFFICE LOCATIONS IDENTIFIED IN THE DOCUMENT ENTITLED "NOTICE OF ENTRY OF INTERLOCUTORY DECREE AND NOTICE OF AVAILABILITY."

SEE GENERAL FINDINGS OF FACT AND CONCLUSIONS OF LAW FOR FURTHER EXPLANATION OF YOUR CLAIMED WATER RIGHT. THESE FINDINGS CAN BE FOUND AS INDICATED IN THE DOCUMENT ENTITLED "NOTICE OF ENTRY OF INTERLOCUTORY DECREE AND NOTICE OF AVAILABILITY." IF YOU NEED OBJECTION FORMS, OR HAVE QUESTIONS ABOUT WATER COURT PROCEDURES OR CHANGES TO YOUR RIGHT, YOU CAN CONTACT THE WATER COURT BY CALLING 1-800-624-3270 (WITHIN MONTANA ONLY) OR 1-406-586-4364, OR BY WRITING TO P.O. BOX 1389, BOZEMAN, MT 59771-1389.

**INTERLOCUTORY DECREE
SMITH RIVER
BASIN 41J
ABSTRACT OF WATER RIGHT CLAIM**

IMPORTANT NOTICE

YOUR WATER RIGHT AS SHOWN ON THIS ABSTRACT MAY HAVE CHANGES FROM YOUR WATER RIGHT AS CLAIMED OR AMENDED. AN ASTERISK (*) HAS BEEN PLACED NEXT TO EACH ITEM CHANGED BY THE MONTANA WATER COURT OR BY THE DEPARTMENT OF NATURAL RESOURCES AND CONSERVATION (DNRC) DURING THE PREPARATION OF THIS INTERLOCUTORY DECREE. THESE CHANGES ARE AUTHORIZED BY THE MONTANA SUPREME COURT WATER RIGHT CLAIMS EXAMINATION RULES OR BY ORDER OF THE WATER COURT.

OBJECTIONS MAY BE FILED ACCORDING TO THE PROCEDURES OUTLINED IN THE DOCUMENT ENTITLED "NOTICE OF ENTRY OF INTERLOCUTORY DECREE AND NOTICE OF AVAILABILITY."

Water Right Number: 41J 30135892 STATEMENT OF CLAIM
Version: 1 -- ORIGINAL RIGHT
Status: ACTIVE

Owners: DANA RANCH CO INC
PO BOX 499
LAREDO, TX 78042-0449

Priority Date: APRIL 21, 1898

Type of Historical Right: USE

Purpose (Use): STOCK

***Flow Rate:** A SPECIFIC FLOW RATE HAS NOT BEEN DECREED BECAUSE THIS USE CONSISTS OF STOCK DRINKING DIRECTLY FROM THE SOURCE, OR FROM A DITCH SYSTEM. THE FLOW RATE IS LIMITED TO THE MINIMUM AMOUNT HISTORICALLY NECESSARY TO SUSTAIN THIS PURPOSE.

***Volume:** THIS RIGHT INCLUDES THE AMOUNT OF WATER CONSUMPTIVELY USED FOR STOCKWATERING PURPOSES AT THE RATE OF 30 GALLONS PER DAY PER ANIMAL UNIT. ANIMAL UNITS SHALL BE BASED ON REASONABLE CARRYING CAPACITY AND HISTORICAL USE OF THE AREA SERVICED BY THIS WATER SOURCE.

***Source Name:** UNNAMED TRIBUTARY OF PORCUPINE CREEK
Source Type: SURFACE WATER

***Point of Diversion and Means of Diversion:**

<u>ID</u>	<u>Govt Lot</u>	<u>Qtr Sec</u>	<u>Sec</u>	<u>Twp</u>	<u>Rge</u>	<u>County</u>
1		NENENE	13	15N	2E	CASCADE

Period of Diversion: JANUARY 1 TO DECEMBER 31

Diversion Means: LIVESTOCK DIRECT FROM SOURCE

Period of Use: JANUARY 1 TO DECEMBER 31

***Place of Use:**

<u>ID</u>	<u>Acres</u>	<u>Govt Lot</u>	<u>Qtr Sec</u>	<u>Sec</u>	<u>Twp</u>	<u>Rge</u>	<u>County</u>
1			NENENE	13	15N	2E	CASCADE

Remarks:

THE FOLLOWING ISSUES WERE IDENTIFIED BY THE DNRC DURING ITS EXAMINATION OF THIS WATER RIGHT CLAIM.

THIS CLAIM NUMBER WAS NOT INCLUDED IN THE BASIN 41J DECREE ISSUED 12/16/2010.

A BETTER UNDERSTANDING OF YOUR CLAIMED WATER RIGHT CAN BE OBTAINED BY COMPARING YOUR RIGHT WITH OTHER CLAIMS IN THE BASIN. FOR EXAMPLE, COMPARE PRIORITY DATES, FLOW RATES, VOLUMES, OR ACRES IRRIGATED. ALSO, YOUR WATER RIGHT MAY BE SUBJECT TO WATER RIGHTS IN ADJOINING SUBBASINS OR BASINS AS WELL AS BEING SUBJECT TO OTHER RIGHTS ON YOUR SOURCE OF SUPPLY. FINALLY, YOUR WATER RIGHT MAY BE SUBJECT TO INDIAN RESERVED AND FEDERAL RESERVED WATER RIGHTS.

COMPLETE DETAILS REGARDING THE DNRC PREPARATION OF THIS INTERLOCUTORY DECREE AND RELATED MATERIALS CAN BE REVIEWED AT THE OFFICE LOCATIONS IDENTIFIED IN THE DOCUMENT ENTITLED "NOTICE OF ENTRY OF INTERLOCUTORY DECREE AND NOTICE OF AVAILABILITY."

SEE GENERAL FINDINGS OF FACT AND CONCLUSIONS OF LAW FOR FURTHER EXPLANATION OF YOUR CLAIMED WATER RIGHT. THESE FINDINGS CAN BE FOUND AS INDICATED IN THE DOCUMENT ENTITLED "NOTICE OF ENTRY OF INTERLOCUTORY DECREE AND NOTICE OF AVAILABILITY." IF YOU NEED OBJECTION FORMS, OR HAVE QUESTIONS ABOUT WATER COURT PROCEDURES OR CHANGES TO YOUR RIGHT, YOU CAN CONTACT THE WATER COURT BY CALLING 1-800-624-3270 (WITHIN MONTANA ONLY) OR 1-406-586-4364, OR BY WRITING TO P.O. BOX 1389, BOZEMAN, MT 59771-1389.

**INTERLOCUTORY DECREE
SMITH RIVER
BASIN 41J
ABSTRACT OF WATER RIGHT CLAIM**

IMPORTANT NOTICE

YOUR WATER RIGHT AS SHOWN ON THIS ABSTRACT MAY HAVE CHANGES FROM YOUR WATER RIGHT AS CLAIMED OR AMENDED. AN ASTERISK (*) HAS BEEN PLACED NEXT TO EACH ITEM CHANGED BY THE MONTANA WATER COURT OR BY THE DEPARTMENT OF NATURAL RESOURCES AND CONSERVATION (DNRC) DURING THE PREPARATION OF THIS INTERLOCUTORY DECREE. THESE CHANGES ARE AUTHORIZED BY THE MONTANA SUPREME COURT WATER RIGHT CLAIMS EXAMINATION RULES OR BY ORDER OF THE WATER COURT.

OBJECTIONS MAY BE FILED ACCORDING TO THE PROCEDURES OUTLINED IN THE DOCUMENT ENTITLED "NOTICE OF ENTRY OF INTERLOCUTORY DECREE AND NOTICE OF AVAILABILITY."

Water Right Number: 41J 30135894 STATEMENT OF CLAIM
Version: 1 -- ORIGINAL RIGHT
Status: ACTIVE

Owners: DANA RANCH CO INC
PO BOX 499
LAREDO, TX 78042-0449

Priority Date: APRIL 21, 1898

Type of Historical Right: USE

Purpose (Use): STOCK

***Flow Rate:** A SPECIFIC FLOW RATE HAS NOT BEEN DECREED BECAUSE THIS USE CONSISTS OF STOCK DRINKING DIRECTLY FROM THE SOURCE, OR FROM A DITCH SYSTEM. THE FLOW RATE IS LIMITED TO THE MINIMUM AMOUNT HISTORICALLY NECESSARY TO SUSTAIN THIS PURPOSE.

***Volume:** THIS RIGHT INCLUDES THE AMOUNT OF WATER CONSUMPTIVELY USED FOR STOCKWATERING PURPOSES AT THE RATE OF 30 GALLONS PER DAY PER ANIMAL UNIT. ANIMAL UNITS SHALL BE BASED ON REASONABLE CARRYING CAPACITY AND HISTORICAL USE OF THE AREA SERVICED BY THIS WATER SOURCE.

***Source Name:** UNNAMED TRIBUTARY OF PORCUPINE CREEK
Source Type: SURFACE WATER

***Point of Diversion and Means of Diversion:**

<u>ID</u>	<u>Govt Lot</u>	<u>Qtr Sec</u>	<u>Sec</u>	<u>Twp</u>	<u>Rge</u>	<u>County</u>
1		NESESW	12	15N	2E	CASCADE

Period of Diversion: JANUARY 1 TO DECEMBER 31

Diversion Means: LIVESTOCK DIRECT FROM SOURCE

Period of Use: JANUARY 1 TO DECEMBER 31

***Place of Use:**

<u>ID</u>	<u>Acres</u>	<u>Govt Lot</u>	<u>Qtr Sec</u>	<u>Sec</u>	<u>Twp</u>	<u>Rge</u>	<u>County</u>
1			NESESW	12	15N	2E	CASCADE

Remarks:

THE FOLLOWING ISSUES WERE IDENTIFIED BY THE DNRC DURING ITS EXAMINATION OF THIS WATER RIGHT CLAIM.

THIS CLAIM NUMBER WAS NOT INCLUDED IN THE BASIN 41J DECREE ISSUED 12/16/2010.

A BETTER UNDERSTANDING OF YOUR CLAIMED WATER RIGHT CAN BE OBTAINED BY COMPARING YOUR RIGHT WITH OTHER CLAIMS IN THE BASIN. FOR EXAMPLE, COMPARE PRIORITY DATES, FLOW RATES, VOLUMES, OR ACRES IRRIGATED. ALSO, YOUR WATER RIGHT MAY BE SUBJECT TO WATER RIGHTS IN ADJOINING SUBBASINS OR BASINS AS WELL AS BEING SUBJECT TO OTHER RIGHTS ON YOUR SOURCE OF SUPPLY. FINALLY, YOUR WATER RIGHT MAY BE SUBJECT TO INDIAN RESERVED AND FEDERAL RESERVED WATER RIGHTS.

COMPLETE DETAILS REGARDING THE DNRC PREPARATION OF THIS INTERLOCUTORY DECREE AND RELATED MATERIALS CAN BE REVIEWED AT THE OFFICE LOCATIONS IDENTIFIED IN THE DOCUMENT ENTITLED "NOTICE OF ENTRY OF INTERLOCUTORY DECREE AND NOTICE OF AVAILABILITY."

SEE GENERAL FINDINGS OF FACT AND CONCLUSIONS OF LAW FOR FURTHER EXPLANATION OF YOUR CLAIMED WATER RIGHT. THESE FINDINGS CAN BE FOUND AS INDICATED IN THE DOCUMENT ENTITLED "NOTICE OF ENTRY OF INTERLOCUTORY DECREE AND NOTICE OF AVAILABILITY." IF YOU NEED OBJECTION FORMS, OR HAVE QUESTIONS ABOUT WATER COURT PROCEDURES OR CHANGES TO YOUR RIGHT, YOU CAN CONTACT THE WATER COURT BY CALLING 1-800-624-3270 (WITHIN MONTANA ONLY) OR 1-406-586-4364, OR BY WRITING TO P.O. BOX 1389, BOZEMAN, MT 59771-1389.

**INTERLOCUTORY DECREE
SMITH RIVER
BASIN 41J
ABSTRACT OF WATER RIGHT CLAIM**

IMPORTANT NOTICE

YOUR WATER RIGHT AS SHOWN ON THIS ABSTRACT MAY HAVE CHANGES FROM YOUR WATER RIGHT AS CLAIMED OR AMENDED. AN ASTERISK (*) HAS BEEN PLACED NEXT TO EACH ITEM CHANGED BY THE MONTANA WATER COURT OR BY THE DEPARTMENT OF NATURAL RESOURCES AND CONSERVATION (DNRC) DURING THE PREPARATION OF THIS INTERLOCUTORY DECREE. THESE CHANGES ARE AUTHORIZED BY THE MONTANA SUPREME COURT WATER RIGHT CLAIMS EXAMINATION RULES OR BY ORDER OF THE WATER COURT.

OBJECTIONS MAY BE FILED ACCORDING TO THE PROCEDURES OUTLINED IN THE DOCUMENT ENTITLED "NOTICE OF ENTRY OF INTERLOCUTORY DECREE AND NOTICE OF AVAILABILITY."

Water Right Number: 41J 30135896 STATEMENT OF CLAIM
Version: 1 -- ORIGINAL RIGHT
Status: ACTIVE

Owners: DANA RANCH CO INC
PO BOX 499
LAREDO, TX 78042-0449

Priority Date: APRIL 21, 1898

Type of Historical Right: USE

Purpose (Use): STOCK

***Flow Rate:** A SPECIFIC FLOW RATE HAS NOT BEEN DECREED BECAUSE THIS USE CONSISTS OF STOCK DRINKING DIRECTLY FROM THE SOURCE, OR FROM A DITCH SYSTEM. THE FLOW RATE IS LIMITED TO THE MINIMUM AMOUNT HISTORICALLY NECESSARY TO SUSTAIN THIS PURPOSE.

***Volume:** THIS RIGHT INCLUDES THE AMOUNT OF WATER CONSUMPTIVELY USED FOR STOCKWATERING PURPOSES AT THE RATE OF 30 GALLONS PER DAY PER ANIMAL UNIT. ANIMAL UNITS SHALL BE BASED ON REASONABLE CARRYING CAPACITY AND HISTORICAL USE OF THE AREA SERVICED BY THIS WATER SOURCE.

***Source Name:** UNNAMED TRIBUTARY OF PORCUPINE CREEK

Source Type: SURFACE WATER

***Point of Diversion and Means of Diversion:**

<u>ID</u>	<u>Govt Lot</u>	<u>Qtr Sec</u>	<u>Sec</u>	<u>Twp</u>	<u>Rge</u>	<u>County</u>
1		NESWSE	12	15N	2E	CASCADE

Period of Diversion: JANUARY 1 TO DECEMBER 31

Diversion Means: LIVESTOCK DIRECT FROM SOURCE

Period of Use: JANUARY 1 TO DECEMBER 31

***Place of Use:**

<u>ID</u>	<u>Acres</u>	<u>Govt Lot</u>	<u>Qtr Sec</u>	<u>Sec</u>	<u>Twp</u>	<u>Rge</u>	<u>County</u>
1			NESWSE	12	15N	2E	CASCADE

Remarks:

THE FOLLOWING ISSUES WERE IDENTIFIED BY THE DNRC DURING ITS EXAMINATION OF THIS WATER RIGHT CLAIM.

THIS CLAIM NUMBER WAS NOT INCLUDED IN THE BASIN 41J DECREE ISSUED 12/16/2010.

A BETTER UNDERSTANDING OF YOUR CLAIMED WATER RIGHT CAN BE OBTAINED BY COMPARING YOUR RIGHT WITH OTHER CLAIMS IN THE BASIN. FOR EXAMPLE, COMPARE PRIORITY DATES, FLOW RATES, VOLUMES, OR ACRES IRRIGATED. ALSO, YOUR WATER RIGHT MAY BE SUBJECT TO WATER RIGHTS IN ADJOINING SUBBASINS OR BASINS AS WELL AS BEING SUBJECT TO OTHER RIGHTS ON YOUR SOURCE OF SUPPLY. FINALLY, YOUR WATER RIGHT MAY BE SUBJECT TO INDIAN RESERVED AND FEDERAL RESERVED WATER RIGHTS.

COMPLETE DETAILS REGARDING THE DNRC PREPARATION OF THIS INTERLOCUTORY DECREE AND RELATED MATERIALS CAN BE REVIEWED AT THE OFFICE LOCATIONS IDENTIFIED IN THE DOCUMENT ENTITLED "NOTICE OF ENTRY OF INTERLOCUTORY DECREE AND NOTICE OF AVAILABILITY."

SEE GENERAL FINDINGS OF FACT AND CONCLUSIONS OF LAW FOR FURTHER EXPLANATION OF YOUR CLAIMED WATER RIGHT. THESE FINDINGS CAN BE FOUND AS INDICATED IN THE DOCUMENT ENTITLED "NOTICE OF ENTRY OF INTERLOCUTORY DECREE AND NOTICE OF AVAILABILITY." IF YOU NEED OBJECTION FORMS, OR HAVE QUESTIONS ABOUT WATER COURT PROCEDURES OR CHANGES TO YOUR RIGHT, YOU CAN CONTACT THE WATER COURT BY CALLING 1-800-624-3270 (WITHIN MONTANA ONLY) OR 1-406-586-4364, OR BY WRITING TO P.O. BOX 1389, BOZEMAN, MT 59771-1389.

**INTERLOCUTORY DECREE
SMITH RIVER
BASIN 41J
ABSTRACT OF WATER RIGHT CLAIM**

IMPORTANT NOTICE

YOUR WATER RIGHT AS SHOWN ON THIS ABSTRACT MAY HAVE CHANGES FROM YOUR WATER RIGHT AS CLAIMED OR AMENDED. AN ASTERISK (*) HAS BEEN PLACED NEXT TO EACH ITEM CHANGED BY THE MONTANA WATER COURT OR BY THE DEPARTMENT OF NATURAL RESOURCES AND CONSERVATION (DNRC) DURING THE PREPARATION OF THIS INTERLOCUTORY DECREE. THESE CHANGES ARE AUTHORIZED BY THE MONTANA SUPREME COURT WATER RIGHT CLAIMS EXAMINATION RULES OR BY ORDER OF THE WATER COURT.

OBJECTIONS MAY BE FILED ACCORDING TO THE PROCEDURES OUTLINED IN THE DOCUMENT ENTITLED "NOTICE OF ENTRY OF INTERLOCUTORY DECREE AND NOTICE OF AVAILABILITY."

Water Right Number: 41J 30135898 STATEMENT OF CLAIM
Version: 1 -- ORIGINAL RIGHT
Status: ACTIVE

Owners: DANA RANCH CO INC
PO BOX 499
LAREDO, TX 78042-0449

Priority Date: APRIL 21, 1898

Type of Historical Right: USE

Purpose (Use): STOCK

***Flow Rate:** A SPECIFIC FLOW RATE HAS NOT BEEN DECREED BECAUSE THIS USE CONSISTS OF STOCK DRINKING DIRECTLY FROM THE SOURCE, OR FROM A DITCH SYSTEM. THE FLOW RATE IS LIMITED TO THE MINIMUM AMOUNT HISTORICALLY NECESSARY TO SUSTAIN THIS PURPOSE.

***Volume:** THIS RIGHT INCLUDES THE AMOUNT OF WATER CONSUMPTIVELY USED FOR STOCKWATERING PURPOSES AT THE RATE OF 30 GALLONS PER DAY PER ANIMAL UNIT. ANIMAL UNITS SHALL BE BASED ON REASONABLE CARRYING CAPACITY AND HISTORICAL USE OF THE AREA SERVICED BY THIS WATER SOURCE.

Source Name: PORCUPINE CREEK
Source Type: SURFACE WATER

Point of Diversion and Means of Diversion:

<u>ID</u>	<u>Govt Lot</u>	<u>Qtr Sec</u>	<u>Sec</u>	<u>Twp</u>	<u>Rge</u>	<u>County</u>
1		NESW	12	15N	2E	CASCADE

Period of Diversion: JANUARY 1 TO DECEMBER 31

Diversion Means: LIVESTOCK DIRECT FROM SOURCE

Period of Use: JANUARY 1 TO DECEMBER 31

Place of Use:

<u>ID</u>	<u>Acres</u>	<u>Govt Lot</u>	<u>Qtr Sec</u>	<u>Sec</u>	<u>Twp</u>	<u>Rge</u>	<u>County</u>
1			NESW	12	15N	2E	CASCADE

Remarks:

THE FOLLOWING ISSUES WERE IDENTIFIED BY THE DNRC DURING ITS EXAMINATION OF THIS WATER RIGHT CLAIM.

THIS CLAIM NUMBER WAS NOT INCLUDED IN THE BASIN 41J DECREE ISSUED 12/16/2010.

A BETTER UNDERSTANDING OF YOUR CLAIMED WATER RIGHT CAN BE OBTAINED BY COMPARING YOUR RIGHT WITH OTHER CLAIMS IN THE BASIN. FOR EXAMPLE, COMPARE PRIORITY DATES, FLOW RATES, VOLUMES, OR ACRES IRRIGATED. ALSO, YOUR WATER RIGHT MAY BE SUBJECT TO WATER RIGHTS IN ADJOINING SUBBASINS OR BASINS AS WELL AS BEING SUBJECT TO OTHER RIGHTS ON YOUR SOURCE OF SUPPLY. FINALLY, YOUR WATER RIGHT MAY BE SUBJECT TO INDIAN RESERVED AND FEDERAL RESERVED WATER RIGHTS.

COMPLETE DETAILS REGARDING THE DNRC PREPARATION OF THIS INTERLOCUTORY DECREE AND RELATED MATERIALS CAN BE REVIEWED AT THE OFFICE LOCATIONS IDENTIFIED IN THE DOCUMENT ENTITLED "NOTICE OF ENTRY OF INTERLOCUTORY DECREE AND NOTICE OF AVAILABILITY."

SEE GENERAL FINDINGS OF FACT AND CONCLUSIONS OF LAW FOR FURTHER EXPLANATION OF YOUR CLAIMED WATER RIGHT. THESE FINDINGS CAN BE FOUND AS INDICATED IN THE DOCUMENT ENTITLED "NOTICE OF ENTRY OF INTERLOCUTORY DECREE AND NOTICE OF AVAILABILITY." IF YOU NEED OBJECTION FORMS, OR HAVE QUESTIONS ABOUT WATER COURT PROCEDURES OR CHANGES TO YOUR RIGHT, YOU CAN CONTACT THE WATER COURT BY CALLING 1-800-624-3270 (WITHIN MONTANA ONLY) OR 1-406-586-4364, OR BY WRITING TO P.O. BOX 1389, BOZEMAN, MT 59771-1389.

**INTERLOCUTORY DECREE
SMITH RIVER
BASIN 41J
ABSTRACT OF WATER RIGHT CLAIM**

IMPORTANT NOTICE

YOUR WATER RIGHT AS SHOWN ON THIS ABSTRACT MAY HAVE CHANGES FROM YOUR WATER RIGHT AS CLAIMED OR AMENDED. AN ASTERISK (*) HAS BEEN PLACED NEXT TO EACH ITEM CHANGED BY THE MONTANA WATER COURT OR BY THE DEPARTMENT OF NATURAL RESOURCES AND CONSERVATION (DNRC) DURING THE PREPARATION OF THIS INTERLOCUTORY DECREE. THESE CHANGES ARE AUTHORIZED BY THE MONTANA SUPREME COURT WATER RIGHT CLAIMS EXAMINATION RULES OR BY ORDER OF THE WATER COURT.

OBJECTIONS MAY BE FILED ACCORDING TO THE PROCEDURES OUTLINED IN THE DOCUMENT ENTITLED "NOTICE OF ENTRY OF INTERLOCUTORY DECREE AND NOTICE OF AVAILABILITY."

Water Right Number: 41J 30135900 STATEMENT OF CLAIM
Version: 1 -- ORIGINAL RIGHT
Status: ACTIVE

Owners: DANA RANCH CO INC
PO BOX 499
LAREDO, TX 78042-0449

Priority Date: APRIL 21, 1898

Type of Historical Right: USE

Purpose (Use): STOCK

***Flow Rate:** A SPECIFIC FLOW RATE HAS NOT BEEN DECREED BECAUSE THIS USE CONSISTS OF STOCK DRINKING DIRECTLY FROM THE SOURCE, OR FROM A DITCH SYSTEM. THE FLOW RATE IS LIMITED TO THE MINIMUM AMOUNT HISTORICALLY NECESSARY TO SUSTAIN THIS PURPOSE.

***Volume:** THIS RIGHT INCLUDES THE AMOUNT OF WATER CONSUMPTIVELY USED FOR STOCKWATERING PURPOSES AT THE RATE OF 30 GALLONS PER DAY PER ANIMAL UNIT. ANIMAL UNITS SHALL BE BASED ON REASONABLE CARRYING CAPACITY AND HISTORICAL USE OF THE AREA SERVICED BY THIS WATER SOURCE.

Source Name: PORCUPINE CREEK
Source Type: SURFACE WATER

Point of Diversion and Means of Diversion:

<u>ID</u>	<u>Govt Lot</u>	<u>Qtr Sec</u>	<u>Sec</u>	<u>Twp</u>	<u>Rge</u>	<u>County</u>
1		NWSW	12	15N	2E	CASCADE

Period of Diversion: JANUARY 1 TO DECEMBER 31

Diversion Means: LIVESTOCK DIRECT FROM SOURCE

Period of Use: JANUARY 1 TO DECEMBER 31

Place of Use:

<u>ID</u>	<u>Acres</u>	<u>Govt Lot</u>	<u>Qtr Sec</u>	<u>Sec</u>	<u>Twp</u>	<u>Rge</u>	<u>County</u>
1			NWSW	12	15N	2E	CASCADE

Remarks:

THE FOLLOWING ISSUES WERE IDENTIFIED BY THE DNRC DURING ITS EXAMINATION OF THIS WATER RIGHT CLAIM.

THIS CLAIM NUMBER WAS NOT INCLUDED IN THE BASIN 41J DECREE ISSUED 12/16/2010.

A BETTER UNDERSTANDING OF YOUR CLAIMED WATER RIGHT CAN BE OBTAINED BY COMPARING YOUR RIGHT WITH OTHER CLAIMS IN THE BASIN. FOR EXAMPLE, COMPARE PRIORITY DATES, FLOW RATES, VOLUMES, OR ACRES IRRIGATED. ALSO, YOUR WATER RIGHT MAY BE SUBJECT TO WATER RIGHTS IN ADJOINING SUBBASINS OR BASINS AS WELL AS BEING SUBJECT TO OTHER RIGHTS ON YOUR SOURCE OF SUPPLY. FINALLY, YOUR WATER RIGHT MAY BE SUBJECT TO INDIAN RESERVED AND FEDERAL RESERVED WATER RIGHTS.

COMPLETE DETAILS REGARDING THE DNRC PREPARATION OF THIS INTERLOCUTORY DECREE AND RELATED MATERIALS CAN BE REVIEWED AT THE OFFICE LOCATIONS IDENTIFIED IN THE DOCUMENT ENTITLED "NOTICE OF ENTRY OF INTERLOCUTORY DECREE AND NOTICE OF AVAILABILITY."

SEE GENERAL FINDINGS OF FACT AND CONCLUSIONS OF LAW FOR FURTHER EXPLANATION OF YOUR CLAIMED WATER RIGHT. THESE FINDINGS CAN BE FOUND AS INDICATED IN THE DOCUMENT ENTITLED "NOTICE OF ENTRY OF INTERLOCUTORY DECREE AND NOTICE OF AVAILABILITY." IF YOU NEED OBJECTION FORMS, OR HAVE QUESTIONS ABOUT WATER COURT PROCEDURES OR CHANGES TO YOUR RIGHT, YOU CAN CONTACT THE WATER COURT BY CALLING 1-800-624-3270 (WITHIN MONTANA ONLY) OR 1-406-586-4364, OR BY WRITING TO P.O. BOX 1389, BOZEMAN, MT 59771-1389.

**INTERLOCUTORY DECREE
SMITH RIVER
BASIN 41J
ABSTRACT OF WATER RIGHT CLAIM**

IMPORTANT NOTICE

YOUR WATER RIGHT AS SHOWN ON THIS ABSTRACT MAY HAVE CHANGES FROM YOUR WATER RIGHT AS CLAIMED OR AMENDED. AN ASTERISK (*) HAS BEEN PLACED NEXT TO EACH ITEM CHANGED BY THE MONTANA WATER COURT OR BY THE DEPARTMENT OF NATURAL RESOURCES AND CONSERVATION (DNRC) DURING THE PREPARATION OF THIS INTERLOCUTORY DECREE. THESE CHANGES ARE AUTHORIZED BY THE MONTANA SUPREME COURT WATER RIGHT CLAIMS EXAMINATION RULES OR BY ORDER OF THE WATER COURT.

OBJECTIONS MAY BE FILED ACCORDING TO THE PROCEDURES OUTLINED IN THE DOCUMENT ENTITLED "NOTICE OF ENTRY OF INTERLOCUTORY DECREE AND NOTICE OF AVAILABILITY."

Water Right Number: 41J 30135902 STATEMENT OF CLAIM
Version: 1 -- ORIGINAL RIGHT
Status: ACTIVE

Owners: DANA RANCH CO INC
PO BOX 499
LAREDO, TX 78042-0449

Priority Date: APRIL 21, 1898

Type of Historical Right: USE

Purpose (Use): STOCK

***Flow Rate:** A SPECIFIC FLOW RATE HAS NOT BEEN DECREED BECAUSE THIS USE CONSISTS OF STOCK DRINKING DIRECTLY FROM THE SOURCE, OR FROM A DITCH SYSTEM. THE FLOW RATE IS LIMITED TO THE MINIMUM AMOUNT HISTORICALLY NECESSARY TO SUSTAIN THIS PURPOSE.

***Volume:** THIS RIGHT INCLUDES THE AMOUNT OF WATER CONSUMPTIVELY USED FOR STOCKWATERING PURPOSES AT THE RATE OF 30 GALLONS PER DAY PER ANIMAL UNIT. ANIMAL UNITS SHALL BE BASED ON REASONABLE CARRYING CAPACITY AND HISTORICAL USE OF THE AREA SERVICED BY THIS WATER SOURCE.

***Source Name:** UNNAMED TRIBUTARY OF PORCUPINE CREEK

Source Type: SURFACE WATER

Point of Diversion and Means of Diversion:

<u>ID</u>	<u>Govt Lot</u>	<u>Qtr Sec</u>	<u>Sec</u>	<u>Twp</u>	<u>Rge</u>	<u>County</u>
1		SESE	12	15N	2E	CASCADE

Period of Diversion: JANUARY 1 TO DECEMBER 31

Diversion Means: LIVESTOCK DIRECT FROM SOURCE

Period of Use: JANUARY 1 TO DECEMBER 31

Place of Use:

<u>ID</u>	<u>Acres</u>	<u>Govt Lot</u>	<u>Qtr Sec</u>	<u>Sec</u>	<u>Twp</u>	<u>Rge</u>	<u>County</u>
1			SESE	12	15N	2E	CASCADE

Remarks:

THE FOLLOWING ISSUES WERE IDENTIFIED BY THE DNRC DURING ITS EXAMINATION OF THIS WATER RIGHT CLAIM.

THIS CLAIM NUMBER WAS NOT INCLUDED IN THE BASIN 41J DECREE ISSUED 12/16/2010.

A BETTER UNDERSTANDING OF YOUR CLAIMED WATER RIGHT CAN BE OBTAINED BY COMPARING YOUR RIGHT WITH OTHER CLAIMS IN THE BASIN. FOR EXAMPLE, COMPARE PRIORITY DATES, FLOW RATES, VOLUMES, OR ACRES IRRIGATED. ALSO, YOUR WATER RIGHT MAY BE SUBJECT TO WATER RIGHTS IN ADJOINING SUBBASINS OR BASINS AS WELL AS BEING SUBJECT TO OTHER RIGHTS ON YOUR SOURCE OF SUPPLY. FINALLY, YOUR WATER RIGHT MAY BE SUBJECT TO INDIAN RESERVED AND FEDERAL RESERVED WATER RIGHTS.

COMPLETE DETAILS REGARDING THE DNRC PREPARATION OF THIS INTERLOCUTORY DECREE AND RELATED MATERIALS CAN BE REVIEWED AT THE OFFICE LOCATIONS IDENTIFIED IN THE DOCUMENT ENTITLED "NOTICE OF ENTRY OF INTERLOCUTORY DECREE AND NOTICE OF AVAILABILITY."

SEE GENERAL FINDINGS OF FACT AND CONCLUSIONS OF LAW FOR FURTHER EXPLANATION OF YOUR CLAIMED WATER RIGHT. THESE FINDINGS CAN BE FOUND AS INDICATED IN THE DOCUMENT ENTITLED "NOTICE OF ENTRY OF INTERLOCUTORY DECREE AND NOTICE OF AVAILABILITY." IF YOU NEED OBJECTION FORMS, OR HAVE QUESTIONS ABOUT WATER COURT PROCEDURES OR CHANGES TO YOUR RIGHT, YOU CAN CONTACT THE WATER COURT BY CALLING 1-800-624-3270 (WITHIN MONTANA ONLY) OR 1-406-586-4364, OR BY WRITING TO P.O. BOX 1389, BOZEMAN, MT 59771-1389.

**INTERLOCUTORY DECREE
SMITH RIVER
BASIN 41J
ABSTRACT OF WATER RIGHT CLAIM**

IMPORTANT NOTICE

YOUR WATER RIGHT AS SHOWN ON THIS ABSTRACT MAY HAVE CHANGES FROM YOUR WATER RIGHT AS CLAIMED OR AMENDED. AN ASTERISK (*) HAS BEEN PLACED NEXT TO EACH ITEM CHANGED BY THE MONTANA WATER COURT OR BY THE DEPARTMENT OF NATURAL RESOURCES AND CONSERVATION (DNRC) DURING THE PREPARATION OF THIS INTERLOCUTORY DECREE. THESE CHANGES ARE AUTHORIZED BY THE MONTANA SUPREME COURT WATER RIGHT CLAIMS EXAMINATION RULES OR BY ORDER OF THE WATER COURT.

OBJECTIONS MAY BE FILED ACCORDING TO THE PROCEDURES OUTLINED IN THE DOCUMENT ENTITLED "NOTICE OF ENTRY OF INTERLOCUTORY DECREE AND NOTICE OF AVAILABILITY."

Water Right Number: 41J 30135904 STATEMENT OF CLAIM
Version: 1 -- ORIGINAL RIGHT
Status: ACTIVE

Owners: DANA RANCH CO INC
PO BOX 499
LAREDO, TX 78042-0449

Priority Date: APRIL 21, 1898

Type of Historical Right: USE

Purpose (Use): STOCK

***Flow Rate:** A SPECIFIC FLOW RATE HAS NOT BEEN DECREED BECAUSE THIS USE CONSISTS OF STOCK DRINKING DIRECTLY FROM THE SOURCE, OR FROM A DITCH SYSTEM. THE FLOW RATE IS LIMITED TO THE MINIMUM AMOUNT HISTORICALLY NECESSARY TO SUSTAIN THIS PURPOSE.

***Volume:** THIS RIGHT INCLUDES THE AMOUNT OF WATER CONSUMPTIVELY USED FOR STOCKWATERING PURPOSES AT THE RATE OF 30 GALLONS PER DAY PER ANIMAL UNIT. ANIMAL UNITS SHALL BE BASED ON REASONABLE CARRYING CAPACITY AND HISTORICAL USE OF THE AREA SERVICED BY THIS WATER SOURCE.

Source Name: PORCUPINE CREEK
Source Type: SURFACE WATER

Point of Diversion and Means of Diversion:

<u>ID</u>	<u>Govt Lot</u>	<u>Qtr Sec</u>	<u>Sec</u>	<u>Twp</u>	<u>Rge</u>	<u>County</u>
1		NWSE	11	15N	2E	CASCADE

Period of Diversion: JANUARY 1 TO DECEMBER 31

Diversion Means: LIVESTOCK DIRECT FROM SOURCE

Period of Use: JANUARY 1 TO DECEMBER 31

Place of Use:

<u>ID</u>	<u>Acres</u>	<u>Govt Lot</u>	<u>Qtr Sec</u>	<u>Sec</u>	<u>Twp</u>	<u>Rge</u>	<u>County</u>
1			NWSE	11	15N	2E	CASCADE

Remarks:

THE FOLLOWING ISSUES WERE IDENTIFIED BY THE DNRC DURING ITS EXAMINATION OF THIS WATER RIGHT CLAIM.

THE WATER RIGHTS LISTED FOLLOWING THIS STATEMENT APPEAR TO BE DUPLICATE FILINGS APPEARS ONLY ONE WATER RIGHT IS INVOLVED.

30135904 30135910

THIS CLAIM NUMBER WAS NOT INCLUDED IN THE BASIN 41J DECREE ISSUED 12/16/2010.

A BETTER UNDERSTANDING OF YOUR CLAIMED WATER RIGHT CAN BE OBTAINED BY COMPARING YOUR RIGHT WITH OTHER CLAIMS IN THE BASIN. FOR EXAMPLE, COMPARE PRIORITY DATES, FLOW RATES, VOLUMES, OR ACRES IRRIGATED. ALSO, YOUR WATER RIGHT MAY BE SUBJECT TO WATER RIGHTS IN ADJOINING SUBBASINS OR BASINS AS WELL AS BEING SUBJECT TO OTHER RIGHTS ON YOUR SOURCE OF SUPPLY. FINALLY, YOUR WATER RIGHT MAY BE SUBJECT TO INDIAN RESERVED AND FEDERAL RESERVED WATER RIGHTS.

COMPLETE DETAILS REGARDING THE DNRC PREPARATION OF THIS INTERLOCUTORY DECREE AND RELATED MATERIALS CAN BE REVIEWED AT THE OFFICE LOCATIONS IDENTIFIED IN THE DOCUMENT ENTITLED "NOTICE OF ENTRY OF INTERLOCUTORY DECREE AND NOTICE OF AVAILABILITY."

SEE GENERAL FINDINGS OF FACT AND CONCLUSIONS OF LAW FOR FURTHER EXPLANATION OF YOUR CLAIMED WATER RIGHT. THESE FINDINGS CAN BE FOUND AS INDICATED IN THE DOCUMENT ENTITLED "NOTICE OF ENTRY OF INTERLOCUTORY DECREE AND NOTICE OF AVAILABILITY." IF YOU NEED OBJECTION FORMS, OR HAVE QUESTIONS ABOUT WATER COURT PROCEDURES OR CHANGES TO YOUR RIGHT, YOU CAN CONTACT THE WATER COURT BY CALLING 1-800-624-3270 (WITHIN MONTANA ONLY) OR 1-406-586-4364, OR BY WRITING TO P.O. BOX 1389, BOZEMAN, MT 59771-1389.

**INTERLOCUTORY DECREE
SMITH RIVER
BASIN 41J
ABSTRACT OF WATER RIGHT CLAIM**

IMPORTANT NOTICE

YOUR WATER RIGHT AS SHOWN ON THIS ABSTRACT MAY HAVE CHANGES FROM YOUR WATER RIGHT AS CLAIMED OR AMENDED. AN ASTERISK (*) HAS BEEN PLACED NEXT TO EACH ITEM CHANGED BY THE MONTANA WATER COURT OR BY THE DEPARTMENT OF NATURAL RESOURCES AND CONSERVATION (DNRC) DURING THE PREPARATION OF THIS INTERLOCUTORY DECREE. THESE CHANGES ARE AUTHORIZED BY THE MONTANA SUPREME COURT WATER RIGHT CLAIMS EXAMINATION RULES OR BY ORDER OF THE WATER COURT.

OBJECTIONS MAY BE FILED ACCORDING TO THE PROCEDURES OUTLINED IN THE DOCUMENT ENTITLED "NOTICE OF ENTRY OF INTERLOCUTORY DECREE AND NOTICE OF AVAILABILITY."

Water Right Number: 41J 30135905 STATEMENT OF CLAIM
Version: 1 -- ORIGINAL RIGHT
Status: ACTIVE

Owners: DANA RANCH CO INC
PO BOX 499
LAREDO, TX 78042-0449

Priority Date: APRIL 21, 1898

Type of Historical Right: USE

Purpose (Use): STOCK

***Flow Rate:** A SPECIFIC FLOW RATE HAS NOT BEEN DECREED BECAUSE THIS USE CONSISTS OF STOCK DRINKING DIRECTLY FROM THE SOURCE, OR FROM A DITCH SYSTEM. THE FLOW RATE IS LIMITED TO THE MINIMUM AMOUNT HISTORICALLY NECESSARY TO SUSTAIN THIS PURPOSE.

***Volume:** THIS RIGHT INCLUDES THE AMOUNT OF WATER CONSUMPTIVELY USED FOR STOCKWATERING PURPOSES AT THE RATE OF 30 GALLONS PER DAY PER ANIMAL UNIT. ANIMAL UNITS SHALL BE BASED ON REASONABLE CARRYING CAPACITY AND HISTORICAL USE OF THE AREA SERVICED BY THIS WATER SOURCE.

Source Name: PORCUPINE CREEK
Source Type: SURFACE WATER

***Point of Diversion and Means of Diversion:**

<u>ID</u>	<u>Govt Lot</u>	<u>Qtr Sec</u>	<u>Sec</u>	<u>Twp</u>	<u>Rge</u>	<u>County</u>
1		N2NWSW	11	15N	2E	CASCADE

Period of Diversion: JANUARY 1 TO DECEMBER 31

Diversion Means: LIVESTOCK DIRECT FROM SOURCE

Period of Use: JANUARY 1 TO DECEMBER 31

***Place of Use:**

<u>ID</u>	<u>Acres</u>	<u>Govt Lot</u>	<u>Qtr Sec</u>	<u>Sec</u>	<u>Twp</u>	<u>Rge</u>	<u>County</u>
1			N2NWSW	11	15N	2E	CASCADE

Remarks:

THE FOLLOWING ISSUES WERE IDENTIFIED BY THE DNRC DURING ITS EXAMINATION OF THIS WATER RIGHT CLAIM.

THIS CLAIM NUMBER WAS NOT INCLUDED IN THE BASIN 41J DECREE ISSUED 12/16/2010.

A BETTER UNDERSTANDING OF YOUR CLAIMED WATER RIGHT CAN BE OBTAINED BY COMPARING YOUR RIGHT WITH OTHER CLAIMS IN THE BASIN. FOR EXAMPLE, COMPARE PRIORITY DATES, FLOW RATES, VOLUMES, OR ACRES IRRIGATED. ALSO, YOUR WATER RIGHT MAY BE SUBJECT TO WATER RIGHTS IN ADJOINING SUBBASINS OR BASINS AS WELL AS BEING SUBJECT TO OTHER RIGHTS ON YOUR SOURCE OF SUPPLY. FINALLY, YOUR WATER RIGHT MAY BE SUBJECT TO INDIAN RESERVED AND FEDERAL RESERVED WATER RIGHTS.

COMPLETE DETAILS REGARDING THE DNRC PREPARATION OF THIS INTERLOCUTORY DECREE AND RELATED MATERIALS CAN BE REVIEWED AT THE OFFICE LOCATIONS IDENTIFIED IN THE DOCUMENT ENTITLED "NOTICE OF ENTRY OF INTERLOCUTORY DECREE AND NOTICE OF AVAILABILITY."

SEE GENERAL FINDINGS OF FACT AND CONCLUSIONS OF LAW FOR FURTHER EXPLANATION OF YOUR CLAIMED WATER RIGHT. THESE FINDINGS CAN BE FOUND AS INDICATED IN THE DOCUMENT ENTITLED "NOTICE OF ENTRY OF INTERLOCUTORY DECREE AND NOTICE OF AVAILABILITY." IF YOU NEED OBJECTION FORMS, OR HAVE QUESTIONS ABOUT WATER COURT PROCEDURES OR CHANGES TO YOUR RIGHT, YOU CAN CONTACT THE WATER COURT BY CALLING 1-800-624-3270 (WITHIN MONTANA ONLY) OR 1-406-586-4364, OR BY WRITING TO P.O. BOX 1389, BOZEMAN, MT 59771-1389.

**INTERLOCUTORY DECREE
SMITH RIVER
BASIN 41J
ABSTRACT OF WATER RIGHT CLAIM**

IMPORTANT NOTICE

YOUR WATER RIGHT AS SHOWN ON THIS ABSTRACT MAY HAVE CHANGES FROM YOUR WATER RIGHT AS CLAIMED OR AMENDED. AN ASTERISK (*) HAS BEEN PLACED NEXT TO EACH ITEM CHANGED BY THE MONTANA WATER COURT OR BY THE DEPARTMENT OF NATURAL RESOURCES AND CONSERVATION (DNRC) DURING THE PREPARATION OF THIS INTERLOCUTORY DECREE. THESE CHANGES ARE AUTHORIZED BY THE MONTANA SUPREME COURT WATER RIGHT CLAIMS EXAMINATION RULES OR BY ORDER OF THE WATER COURT.

OBJECTIONS MAY BE FILED ACCORDING TO THE PROCEDURES OUTLINED IN THE DOCUMENT ENTITLED "NOTICE OF ENTRY OF INTERLOCUTORY DECREE AND NOTICE OF AVAILABILITY."

Water Right Number: 41J 30135909 STATEMENT OF CLAIM
Version: 1 -- ORIGINAL RIGHT
Status: ACTIVE

Owners: DANA RANCH CO INC
PO BOX 499
LAREDO, TX 78042-0449

Priority Date: APRIL 21, 1898

Type of Historical Right: USE

Purpose (Use): STOCK

***Flow Rate:** A SPECIFIC FLOW RATE HAS NOT BEEN DECREED BECAUSE THIS USE CONSISTS OF STOCK DRINKING DIRECTLY FROM THE SOURCE, OR FROM A DITCH SYSTEM. THE FLOW RATE IS LIMITED TO THE MINIMUM AMOUNT HISTORICALLY NECESSARY TO SUSTAIN THIS PURPOSE.

***Volume:** THIS RIGHT INCLUDES THE AMOUNT OF WATER CONSUMPTIVELY USED FOR STOCKWATERING PURPOSES AT THE RATE OF 30 GALLONS PER DAY PER ANIMAL UNIT. ANIMAL UNITS SHALL BE BASED ON REASONABLE CARRYING CAPACITY AND HISTORICAL USE OF THE AREA SERVICED BY THIS WATER SOURCE.

Source Name: PORCUPINE CREEK
Source Type: SURFACE WATER

***Point of Diversion and Means of Diversion:**

<u>ID</u>	<u>Govt Lot</u>	<u>Qtr Sec</u>	<u>Sec</u>	<u>Twp</u>	<u>Rge</u>	<u>County</u>
1		NW	11	15N	2E	CASCADE

Period of Diversion: JANUARY 1 TO DECEMBER 31

Diversion Means: LIVESTOCK DIRECT FROM SOURCE

Period of Use: JANUARY 1 TO DECEMBER 31

***Place of Use:**

<u>ID</u>	<u>Acres</u>	<u>Govt Lot</u>	<u>Qtr Sec</u>	<u>Sec</u>	<u>Twp</u>	<u>Rge</u>	<u>County</u>
1			NW	11	15N	2E	CASCADE

Remarks:

THE FOLLOWING ISSUES WERE IDENTIFIED BY THE DNRC DURING ITS EXAMINATION OF THIS WATER RIGHT CLAIM.

THIS CLAIM NUMBER WAS NOT INCLUDED IN THE BASIN 41J DECREE ISSUED 12/16/2010.

A BETTER UNDERSTANDING OF YOUR CLAIMED WATER RIGHT CAN BE OBTAINED BY COMPARING YOUR RIGHT WITH OTHER CLAIMS IN THE BASIN. FOR EXAMPLE, COMPARE PRIORITY DATES, FLOW RATES, VOLUMES, OR ACRES IRRIGATED. ALSO, YOUR WATER RIGHT MAY BE SUBJECT TO WATER RIGHTS IN ADJOINING SUBBASINS OR BASINS AS WELL AS BEING SUBJECT TO OTHER RIGHTS ON YOUR SOURCE OF SUPPLY. FINALLY, YOUR WATER RIGHT MAY BE SUBJECT TO INDIAN RESERVED AND FEDERAL RESERVED WATER RIGHTS.

COMPLETE DETAILS REGARDING THE DNRC PREPARATION OF THIS INTERLOCUTORY DECREE AND RELATED MATERIALS CAN BE REVIEWED AT THE OFFICE LOCATIONS IDENTIFIED IN THE DOCUMENT ENTITLED "NOTICE OF ENTRY OF INTERLOCUTORY DECREE AND NOTICE OF AVAILABILITY."

SEE GENERAL FINDINGS OF FACT AND CONCLUSIONS OF LAW FOR FURTHER EXPLANATION OF YOUR CLAIMED WATER RIGHT. THESE FINDINGS CAN BE FOUND AS INDICATED IN THE DOCUMENT ENTITLED "NOTICE OF ENTRY OF INTERLOCUTORY DECREE AND NOTICE OF AVAILABILITY." IF YOU NEED OBJECTION FORMS, OR HAVE QUESTIONS ABOUT WATER COURT PROCEDURES OR CHANGES TO YOUR RIGHT, YOU CAN CONTACT THE WATER COURT BY CALLING 1-800-624-3270 (WITHIN MONTANA ONLY) OR 1-406-586-4364, OR BY WRITING TO P.O. BOX 1389, BOZEMAN, MT 59771-1389.

**INTERLOCUTORY DECREE
SMITH RIVER
BASIN 41J
ABSTRACT OF WATER RIGHT CLAIM**

IMPORTANT NOTICE

YOUR WATER RIGHT AS SHOWN ON THIS ABSTRACT MAY HAVE CHANGES FROM YOUR WATER RIGHT AS CLAIMED OR AMENDED. AN ASTERISK (*) HAS BEEN PLACED NEXT TO EACH ITEM CHANGED BY THE MONTANA WATER COURT OR BY THE DEPARTMENT OF NATURAL RESOURCES AND CONSERVATION (DNRC) DURING THE PREPARATION OF THIS INTERLOCUTORY DECREE. THESE CHANGES ARE AUTHORIZED BY THE MONTANA SUPREME COURT WATER RIGHT CLAIMS EXAMINATION RULES OR BY ORDER OF THE WATER COURT.

OBJECTIONS MAY BE FILED ACCORDING TO THE PROCEDURES OUTLINED IN THE DOCUMENT ENTITLED "NOTICE OF ENTRY OF INTERLOCUTORY DECREE AND NOTICE OF AVAILABILITY."

Water Right Number: 41J 30135910 STATEMENT OF CLAIM

Version: 1 -- ORIGINAL RIGHT

Status: ACTIVE

Owners: DANA RANCH CO INC
PO BOX 499
LAREDO, TX 78042-0449

Priority Date: APRIL 21, 1898

Type of Historical Right: USE

Purpose (Use): STOCK

***Flow Rate:** A SPECIFIC FLOW RATE HAS NOT BEEN DECREED BECAUSE THIS USE CONSISTS OF STOCK DRINKING DIRECTLY FROM THE SOURCE, OR FROM A DITCH SYSTEM. THE FLOW RATE IS LIMITED TO THE MINIMUM AMOUNT HISTORICALLY NECESSARY TO SUSTAIN THIS PURPOSE.

***Volume:** THIS RIGHT INCLUDES THE AMOUNT OF WATER CONSUMPTIVELY USED FOR STOCKWATERING PURPOSES AT THE RATE OF 30 GALLONS PER DAY PER ANIMAL UNIT. ANIMAL UNITS SHALL BE BASED ON REASONABLE CARRYING CAPACITY AND HISTORICAL USE OF THE AREA SERVICED BY THIS WATER SOURCE.

Source Name: PORCUPINE CREEK

Source Type: SURFACE WATER

Point of Diversion and Means of Diversion:

<u>ID</u>	<u>Govt Lot</u>	<u>Qtr Sec</u>	<u>Sec</u>	<u>Twp</u>	<u>Rge</u>	<u>County</u>
1		NWSE	11	15N	2E	CASCADE

Period of Diversion: JANUARY 1 TO DECEMBER 31

Diversion Means: LIVESTOCK DIRECT FROM SOURCE

Period of Use: JANUARY 1 TO DECEMBER 31

Place of Use:

<u>ID</u>	<u>Acres</u>	<u>Govt Lot</u>	<u>Qtr Sec</u>	<u>Sec</u>	<u>Twp</u>	<u>Rge</u>	<u>County</u>
1			NWSE	11	15N	2E	CASCADE

Remarks:

THE FOLLOWING ISSUES WERE IDENTIFIED BY THE DNRC DURING ITS EXAMINATION OF THIS WATER RIGHT CLAIM.

THE WATER RIGHTS LISTED FOLLOWING THIS STATEMENT APPEAR TO BE DUPLICATE FILINGS APPEARS ONLY ONE WATER RIGHT IS INVOLVED.

30135904 30135910

THIS CLAIM NUMBER WAS NOT INCLUDED IN THE BASIN 41J DECREE ISSUED 12/16/2010.

A BETTER UNDERSTANDING OF YOUR CLAIMED WATER RIGHT CAN BE OBTAINED BY COMPARING YOUR RIGHT WITH OTHER CLAIMS IN THE BASIN. FOR EXAMPLE, COMPARE PRIORITY DATES, FLOW RATES, VOLUMES, OR ACRES IRRIGATED. ALSO, YOUR WATER RIGHT MAY BE SUBJECT TO WATER RIGHTS IN ADJOINING SUBBASINS OR BASINS AS WELL AS BEING SUBJECT TO OTHER RIGHTS ON YOUR SOURCE OF SUPPLY. FINALLY, YOUR WATER RIGHT MAY BE SUBJECT TO INDIAN RESERVED AND FEDERAL RESERVED WATER RIGHTS.

COMPLETE DETAILS REGARDING THE DNRC PREPARATION OF THIS INTERLOCUTORY DECREE AND RELATED MATERIALS CAN BE REVIEWED AT THE OFFICE LOCATIONS IDENTIFIED IN THE DOCUMENT ENTITLED "NOTICE OF ENTRY OF INTERLOCUTORY DECREE AND NOTICE OF AVAILABILITY."

SEE GENERAL FINDINGS OF FACT AND CONCLUSIONS OF LAW FOR FURTHER EXPLANATION OF YOUR CLAIMED WATER RIGHT. THESE FINDINGS CAN BE FOUND AS INDICATED IN THE DOCUMENT ENTITLED "NOTICE OF ENTRY OF INTERLOCUTORY DECREE AND NOTICE OF AVAILABILITY." IF YOU NEED OBJECTION FORMS, OR HAVE QUESTIONS ABOUT WATER COURT PROCEDURES OR CHANGES TO YOUR RIGHT, YOU CAN CONTACT THE WATER COURT BY CALLING 1-800-624-3270 (WITHIN MONTANA ONLY) OR 1-406-586-4364, OR BY WRITING TO P.O. BOX 1389, BOZEMAN, MT 59771-1389.

**INTERLOCUTORY DECREE
SMITH RIVER
BASIN 41J
ABSTRACT OF WATER RIGHT CLAIM**

IMPORTANT NOTICE

YOUR WATER RIGHT AS SHOWN ON THIS ABSTRACT MAY HAVE CHANGES FROM YOUR WATER RIGHT AS CLAIMED OR AMENDED. AN ASTERISK (*) HAS BEEN PLACED NEXT TO EACH ITEM CHANGED BY THE MONTANA WATER COURT OR BY THE DEPARTMENT OF NATURAL RESOURCES AND CONSERVATION (DNRC) DURING THE PREPARATION OF THIS INTERLOCUTORY DECREE. THESE CHANGES ARE AUTHORIZED BY THE MONTANA SUPREME COURT WATER RIGHT CLAIMS EXAMINATION RULES OR BY ORDER OF THE WATER COURT.

OBJECTIONS MAY BE FILED ACCORDING TO THE PROCEDURES OUTLINED IN THE DOCUMENT ENTITLED "NOTICE OF ENTRY OF INTERLOCUTORY DECREE AND NOTICE OF AVAILABILITY."

Water Right Number: 41J 30135912 STATEMENT OF CLAIM
Version: 1 -- ORIGINAL RIGHT
Status: ACTIVE

Owners: DANA RANCH CO INC
PO BOX 499
LAREDO, TX 78042-0449

Priority Date: APRIL 21, 1898

Type of Historical Right: USE

Purpose (Use): STOCK

***Flow Rate:** A SPECIFIC FLOW RATE HAS NOT BEEN DECREED BECAUSE THIS USE CONSISTS OF STOCK DRINKING DIRECTLY FROM THE SOURCE, OR FROM A DITCH SYSTEM. THE FLOW RATE IS LIMITED TO THE MINIMUM AMOUNT HISTORICALLY NECESSARY TO SUSTAIN THIS PURPOSE.

***Volume:** THIS RIGHT INCLUDES THE AMOUNT OF WATER CONSUMPTIVELY USED FOR STOCKWATERING PURPOSES AT THE RATE OF 30 GALLONS PER DAY PER ANIMAL UNIT. ANIMAL UNITS SHALL BE BASED ON REASONABLE CARRYING CAPACITY AND HISTORICAL USE OF THE AREA SERVICED BY THIS WATER SOURCE.

Source Name: PORCUPINE CREEK
Source Type: SURFACE WATER

***Point of Diversion and Means of Diversion:**

<u>ID</u>	<u>Govt Lot</u>	<u>Qtr Sec</u>	<u>Sec</u>	<u>Twp</u>	<u>Rge</u>	<u>County</u>
1		NESWNE	10	15N	2E	CASCADE

Period of Diversion: JANUARY 1 TO DECEMBER 31

Diversion Means: LIVESTOCK DIRECT FROM SOURCE

Period of Use: JANUARY 1 TO DECEMBER 31

***Place of Use:**

<u>ID</u>	<u>Acres</u>	<u>Govt Lot</u>	<u>Qtr Sec</u>	<u>Sec</u>	<u>Twp</u>	<u>Rge</u>	<u>County</u>
1			NESWNE	10	15N	2E	CASCADE

Remarks:

THE FOLLOWING ISSUES WERE IDENTIFIED BY THE DNRC DURING ITS EXAMINATION OF THIS WATER RIGHT CLAIM.

THIS CLAIM NUMBER WAS NOT INCLUDED IN THE BASIN 41J DECREE ISSUED 12/16/2010.

A BETTER UNDERSTANDING OF YOUR CLAIMED WATER RIGHT CAN BE OBTAINED BY COMPARING YOUR RIGHT WITH OTHER CLAIMS IN THE BASIN. FOR EXAMPLE, COMPARE PRIORITY DATES, FLOW RATES, VOLUMES, OR ACRES IRRIGATED. ALSO, YOUR WATER RIGHT MAY BE SUBJECT TO WATER RIGHTS IN ADJOINING SUBBASINS OR BASINS AS WELL AS BEING SUBJECT TO OTHER RIGHTS ON YOUR SOURCE OF SUPPLY. FINALLY, YOUR WATER RIGHT MAY BE SUBJECT TO INDIAN RESERVED AND FEDERAL RESERVED WATER RIGHTS.

COMPLETE DETAILS REGARDING THE DNRC PREPARATION OF THIS INTERLOCUTORY DECREE AND RELATED MATERIALS CAN BE REVIEWED AT THE OFFICE LOCATIONS IDENTIFIED IN THE DOCUMENT ENTITLED "NOTICE OF ENTRY OF INTERLOCUTORY DECREE AND NOTICE OF AVAILABILITY."

SEE GENERAL FINDINGS OF FACT AND CONCLUSIONS OF LAW FOR FURTHER EXPLANATION OF YOUR CLAIMED WATER RIGHT. THESE FINDINGS CAN BE FOUND AS INDICATED IN THE DOCUMENT ENTITLED "NOTICE OF ENTRY OF INTERLOCUTORY DECREE AND NOTICE OF AVAILABILITY." IF YOU NEED OBJECTION FORMS, OR HAVE QUESTIONS ABOUT WATER COURT PROCEDURES OR CHANGES TO YOUR RIGHT, YOU CAN CONTACT THE WATER COURT BY CALLING 1-800-624-3270 (WITHIN MONTANA ONLY) OR 1-406-586-4364, OR BY WRITING TO P.O. BOX 1389, BOZEMAN, MT 59771-1389.

**INTERLOCUTORY DECREE
SMITH RIVER
BASIN 41J
ABSTRACT OF WATER RIGHT CLAIM**

IMPORTANT NOTICE

YOUR WATER RIGHT AS SHOWN ON THIS ABSTRACT MAY HAVE CHANGES FROM YOUR WATER RIGHT AS CLAIMED OR AMENDED. AN ASTERISK (*) HAS BEEN PLACED NEXT TO EACH ITEM CHANGED BY THE MONTANA WATER COURT OR BY THE DEPARTMENT OF NATURAL RESOURCES AND CONSERVATION (DNRC) DURING THE PREPARATION OF THIS INTERLOCUTORY DECREE. THESE CHANGES ARE AUTHORIZED BY THE MONTANA SUPREME COURT WATER RIGHT CLAIMS EXAMINATION RULES OR BY ORDER OF THE WATER COURT.

OBJECTIONS MAY BE FILED ACCORDING TO THE PROCEDURES OUTLINED IN THE DOCUMENT ENTITLED "NOTICE OF ENTRY OF INTERLOCUTORY DECREE AND NOTICE OF AVAILABILITY."

Water Right Number: 41J 30135914 STATEMENT OF CLAIM
Version: 1 -- ORIGINAL RIGHT
Status: ACTIVE

Owners: DANA RANCH CO INC
PO BOX 499
LAREDO, TX 78042-0449

Priority Date: APRIL 21, 1898

Type of Historical Right: USE

Purpose (Use): STOCK

***Flow Rate:** A SPECIFIC FLOW RATE HAS NOT BEEN DECREED BECAUSE THIS USE CONSISTS OF STOCK DRINKING DIRECTLY FROM THE SOURCE, OR FROM A DITCH SYSTEM. THE FLOW RATE IS LIMITED TO THE MINIMUM AMOUNT HISTORICALLY NECESSARY TO SUSTAIN THIS PURPOSE.

***Volume:** THIS RIGHT INCLUDES THE AMOUNT OF WATER CONSUMPTIVELY USED FOR STOCKWATERING PURPOSES AT THE RATE OF 30 GALLONS PER DAY PER ANIMAL UNIT. ANIMAL UNITS SHALL BE BASED ON REASONABLE CARRYING CAPACITY AND HISTORICAL USE OF THE AREA SERVICED BY THIS WATER SOURCE.

Source Name: PORCUPINE CREEK
Source Type: SURFACE WATER

***Point of Diversion and Means of Diversion:**

<u>ID</u>	<u>Govt Lot</u>	<u>Qtr Sec</u>	<u>Sec</u>	<u>Twp</u>	<u>Rge</u>	<u>County</u>
1		SWSENE	10	15N	2E	CASCADE

Period of Diversion: JANUARY 1 TO DECEMBER 31

Diversion Means: LIVESTOCK DIRECT FROM SOURCE

Period of Use: JANUARY 1 TO DECEMBER 31

***Place of Use:**

<u>ID</u>	<u>Acres</u>	<u>Govt Lot</u>	<u>Qtr Sec</u>	<u>Sec</u>	<u>Twp</u>	<u>Rge</u>	<u>County</u>
1			SWSENE	10	15N	2E	CASCADE

Remarks:

THE FOLLOWING ISSUES WERE IDENTIFIED BY THE DNRC DURING ITS EXAMINATION OF THIS WATER RIGHT CLAIM.

THIS CLAIM NUMBER WAS NOT INCLUDED IN THE BASIN 41J DECREE ISSUED 12/16/2010.

A BETTER UNDERSTANDING OF YOUR CLAIMED WATER RIGHT CAN BE OBTAINED BY COMPARING YOUR RIGHT WITH OTHER CLAIMS IN THE BASIN. FOR EXAMPLE, COMPARE PRIORITY DATES, FLOW RATES, VOLUMES, OR ACRES IRRIGATED. ALSO, YOUR WATER RIGHT MAY BE SUBJECT TO WATER RIGHTS IN ADJOINING SUBBASINS OR BASINS AS WELL AS BEING SUBJECT TO OTHER RIGHTS ON YOUR SOURCE OF SUPPLY. FINALLY, YOUR WATER RIGHT MAY BE SUBJECT TO INDIAN RESERVED AND FEDERAL RESERVED WATER RIGHTS.

COMPLETE DETAILS REGARDING THE DNRC PREPARATION OF THIS INTERLOCUTORY DECREE AND RELATED MATERIALS CAN BE REVIEWED AT THE OFFICE LOCATIONS IDENTIFIED IN THE DOCUMENT ENTITLED "NOTICE OF ENTRY OF INTERLOCUTORY DECREE AND NOTICE OF AVAILABILITY."

SEE GENERAL FINDINGS OF FACT AND CONCLUSIONS OF LAW FOR FURTHER EXPLANATION OF YOUR CLAIMED WATER RIGHT. THESE FINDINGS CAN BE FOUND AS INDICATED IN THE DOCUMENT ENTITLED "NOTICE OF ENTRY OF INTERLOCUTORY DECREE AND NOTICE OF AVAILABILITY." IF YOU NEED OBJECTION FORMS, OR HAVE QUESTIONS ABOUT WATER COURT PROCEDURES OR CHANGES TO YOUR RIGHT, YOU CAN CONTACT THE WATER COURT BY CALLING 1-800-624-3270 (WITHIN MONTANA ONLY) OR 1-406-586-4364, OR BY WRITING TO P.O. BOX 1389, BOZEMAN, MT 59771-1389.

**INTERLOCUTORY DECREE
SMITH RIVER
BASIN 41J
ABSTRACT OF WATER RIGHT CLAIM**

IMPORTANT NOTICE

YOUR WATER RIGHT AS SHOWN ON THIS ABSTRACT MAY HAVE CHANGES FROM YOUR WATER RIGHT AS CLAIMED OR AMENDED. AN ASTERISK (*) HAS BEEN PLACED NEXT TO EACH ITEM CHANGED BY THE MONTANA WATER COURT OR BY THE DEPARTMENT OF NATURAL RESOURCES AND CONSERVATION (DNRC) DURING THE PREPARATION OF THIS INTERLOCUTORY DECREE. THESE CHANGES ARE AUTHORIZED BY THE MONTANA SUPREME COURT WATER RIGHT CLAIMS EXAMINATION RULES OR BY ORDER OF THE WATER COURT.

OBJECTIONS MAY BE FILED ACCORDING TO THE PROCEDURES OUTLINED IN THE DOCUMENT ENTITLED "NOTICE OF ENTRY OF INTERLOCUTORY DECREE AND NOTICE OF AVAILABILITY."

Water Right Number: 41J 30135915 STATEMENT OF CLAIM
Version: 1 -- ORIGINAL RIGHT
Status: ACTIVE

Owners: DANA RANCH CO INC
PO BOX 499
LAREDO, TX 78042-0449

Priority Date: APRIL 21, 1898

Type of Historical Right: USE

Purpose (Use): STOCK

***Flow Rate:** A SPECIFIC FLOW RATE HAS NOT BEEN DECREED BECAUSE THIS USE CONSISTS OF STOCK DRINKING DIRECTLY FROM THE SOURCE, OR FROM A DITCH SYSTEM. THE FLOW RATE IS LIMITED TO THE MINIMUM AMOUNT HISTORICALLY NECESSARY TO SUSTAIN THIS PURPOSE.

***Volume:** THIS RIGHT INCLUDES THE AMOUNT OF WATER CONSUMPTIVELY USED FOR STOCKWATERING PURPOSES AT THE RATE OF 30 GALLONS PER DAY PER ANIMAL UNIT. ANIMAL UNITS SHALL BE BASED ON REASONABLE CARRYING CAPACITY AND HISTORICAL USE OF THE AREA SERVICED BY THIS WATER SOURCE.

Source Name: PORCUPINE CREEK
Source Type: SURFACE WATER

***Point of Diversion and Means of Diversion:**

<u>ID</u>	<u>Govt Lot</u>	<u>Qtr Sec</u>	<u>Sec</u>	<u>Twp</u>	<u>Rge</u>	<u>County</u>
1		NENESE	10	15N	2E	CASCADE

Period of Diversion: JANUARY 1 TO DECEMBER 31

Diversion Means: LIVESTOCK DIRECT FROM SOURCE

Period of Use: JANUARY 1 TO DECEMBER 31

***Place of Use:**

<u>ID</u>	<u>Acres</u>	<u>Govt Lot</u>	<u>Qtr Sec</u>	<u>Sec</u>	<u>Twp</u>	<u>Rge</u>	<u>County</u>
1			NENESE	10	15N	2E	CASCADE

Remarks:

THE FOLLOWING ISSUES WERE IDENTIFIED BY THE DNRC DURING ITS EXAMINATION OF THIS WATER RIGHT CLAIM.

THIS CLAIM NUMBER WAS NOT INCLUDED IN THE BASIN 41J DECREE ISSUED 12/16/2010.

A BETTER UNDERSTANDING OF YOUR CLAIMED WATER RIGHT CAN BE OBTAINED BY COMPARING YOUR RIGHT WITH OTHER CLAIMS IN THE BASIN. FOR EXAMPLE, COMPARE PRIORITY DATES, FLOW RATES, VOLUMES, OR ACRES IRRIGATED. ALSO, YOUR WATER RIGHT MAY BE SUBJECT TO WATER RIGHTS IN ADJOINING SUBBASINS OR BASINS AS WELL AS BEING SUBJECT TO OTHER RIGHTS ON YOUR SOURCE OF SUPPLY. FINALLY, YOUR WATER RIGHT MAY BE SUBJECT TO INDIAN RESERVED AND FEDERAL RESERVED WATER RIGHTS.

COMPLETE DETAILS REGARDING THE DNRC PREPARATION OF THIS INTERLOCUTORY DECREE AND RELATED MATERIALS CAN BE REVIEWED AT THE OFFICE LOCATIONS IDENTIFIED IN THE DOCUMENT ENTITLED "NOTICE OF ENTRY OF INTERLOCUTORY DECREE AND NOTICE OF AVAILABILITY."

SEE GENERAL FINDINGS OF FACT AND CONCLUSIONS OF LAW FOR FURTHER EXPLANATION OF YOUR CLAIMED WATER RIGHT. THESE FINDINGS CAN BE FOUND AS INDICATED IN THE DOCUMENT ENTITLED "NOTICE OF ENTRY OF INTERLOCUTORY DECREE AND NOTICE OF AVAILABILITY." IF YOU NEED OBJECTION FORMS, OR HAVE QUESTIONS ABOUT WATER COURT PROCEDURES OR CHANGES TO YOUR RIGHT, YOU CAN CONTACT THE WATER COURT BY CALLING 1-800-624-3270 (WITHIN MONTANA ONLY) OR 1-406-586-4364, OR BY WRITING TO P.O. BOX 1389, BOZEMAN, MT 59771-1389.

**INTERLOCUTORY DECREE
SMITH RIVER
BASIN 41J
ABSTRACT OF WATER RIGHT CLAIM**

IMPORTANT NOTICE

YOUR WATER RIGHT AS SHOWN ON THIS ABSTRACT MAY HAVE CHANGES FROM YOUR WATER RIGHT AS CLAIMED OR AMENDED. AN ASTERISK (*) HAS BEEN PLACED NEXT TO EACH ITEM CHANGED BY THE MONTANA WATER COURT OR BY THE DEPARTMENT OF NATURAL RESOURCES AND CONSERVATION (DNRC) DURING THE PREPARATION OF THIS INTERLOCUTORY DECREE. THESE CHANGES ARE AUTHORIZED BY THE MONTANA SUPREME COURT WATER RIGHT CLAIMS EXAMINATION RULES OR BY ORDER OF THE WATER COURT.

OBJECTIONS MAY BE FILED ACCORDING TO THE PROCEDURES OUTLINED IN THE DOCUMENT ENTITLED "NOTICE OF ENTRY OF INTERLOCUTORY DECREE AND NOTICE OF AVAILABILITY."

Water Right Number: 41J 30135917 STATEMENT OF CLAIM
Version: 1 -- ORIGINAL RIGHT
Status: ACTIVE

Owners: DANA RANCH CO INC
PO BOX 499
LAREDO, TX 78042-0449

Priority Date: APRIL 21, 1898

Type of Historical Right: USE

Purpose (Use): STOCK

***Flow Rate:** A SPECIFIC FLOW RATE HAS NOT BEEN DECREED BECAUSE THIS USE CONSISTS OF STOCK DRINKING DIRECTLY FROM THE SOURCE, OR FROM A DITCH SYSTEM. THE FLOW RATE IS LIMITED TO THE MINIMUM AMOUNT HISTORICALLY NECESSARY TO SUSTAIN THIS PURPOSE.

***Volume:** THIS RIGHT INCLUDES THE AMOUNT OF WATER CONSUMPTIVELY USED FOR STOCKWATERING PURPOSES AT THE RATE OF 30 GALLONS PER DAY PER ANIMAL UNIT. ANIMAL UNITS SHALL BE BASED ON REASONABLE CARRYING CAPACITY AND HISTORICAL USE OF THE AREA SERVICED BY THIS WATER SOURCE.

Source Name: PORCUPINE CREEK
Source Type: SURFACE WATER

***Point of Diversion and Means of Diversion:**

<u>ID</u>	<u>Govt Lot</u>	<u>Qtr Sec</u>	<u>Sec</u>	<u>Twp</u>	<u>Rge</u>	<u>County</u>
1		NENENW	10	15N	2E	CASCADE

Period of Diversion: JANUARY 1 TO DECEMBER 31

Diversion Means: LIVESTOCK DIRECT FROM SOURCE

Period of Use: JANUARY 1 TO DECEMBER 31

***Place of Use:**

<u>ID</u>	<u>Acres</u>	<u>Govt Lot</u>	<u>Qtr Sec</u>	<u>Sec</u>	<u>Twp</u>	<u>Rge</u>	<u>County</u>
1			NENENW	10	15N	2E	CASCADE

Remarks:

THE FOLLOWING ISSUES WERE IDENTIFIED BY THE DNRC DURING ITS EXAMINATION OF THIS WATER RIGHT CLAIM.

THIS CLAIM NUMBER WAS NOT INCLUDED IN THE BASIN 41J DECREE ISSUED 12/16/2010.

A BETTER UNDERSTANDING OF YOUR CLAIMED WATER RIGHT CAN BE OBTAINED BY COMPARING YOUR RIGHT WITH OTHER CLAIMS IN THE BASIN. FOR EXAMPLE, COMPARE PRIORITY DATES, FLOW RATES, VOLUMES, OR ACRES IRRIGATED. ALSO, YOUR WATER RIGHT MAY BE SUBJECT TO WATER RIGHTS IN ADJOINING SUBBASINS OR BASINS AS WELL AS BEING SUBJECT TO OTHER RIGHTS ON YOUR SOURCE OF SUPPLY. FINALLY, YOUR WATER RIGHT MAY BE SUBJECT TO INDIAN RESERVED AND FEDERAL RESERVED WATER RIGHTS.

COMPLETE DETAILS REGARDING THE DNRC PREPARATION OF THIS INTERLOCUTORY DECREE AND RELATED MATERIALS CAN BE REVIEWED AT THE OFFICE LOCATIONS IDENTIFIED IN THE DOCUMENT ENTITLED "NOTICE OF ENTRY OF INTERLOCUTORY DECREE AND NOTICE OF AVAILABILITY."

SEE GENERAL FINDINGS OF FACT AND CONCLUSIONS OF LAW FOR FURTHER EXPLANATION OF YOUR CLAIMED WATER RIGHT. THESE FINDINGS CAN BE FOUND AS INDICATED IN THE DOCUMENT ENTITLED "NOTICE OF ENTRY OF INTERLOCUTORY DECREE AND NOTICE OF AVAILABILITY." IF YOU NEED OBJECTION FORMS, OR HAVE QUESTIONS ABOUT WATER COURT PROCEDURES OR CHANGES TO YOUR RIGHT, YOU CAN CONTACT THE WATER COURT BY CALLING 1-800-624-3270 (WITHIN MONTANA ONLY) OR 1-406-586-4364, OR BY WRITING TO P.O. BOX 1389, BOZEMAN, MT 59771-1389.

**INTERLOCUTORY DECREE
SMITH RIVER
BASIN 41J
ABSTRACT OF WATER RIGHT CLAIM**

IMPORTANT NOTICE

YOUR WATER RIGHT AS SHOWN ON THIS ABSTRACT MAY HAVE CHANGES FROM YOUR WATER RIGHT AS CLAIMED OR AMENDED. AN ASTERISK (*) HAS BEEN PLACED NEXT TO EACH ITEM CHANGED BY THE MONTANA WATER COURT OR BY THE DEPARTMENT OF NATURAL RESOURCES AND CONSERVATION (DNRC) DURING THE PREPARATION OF THIS INTERLOCUTORY DECREE. THESE CHANGES ARE AUTHORIZED BY THE MONTANA SUPREME COURT WATER RIGHT CLAIMS EXAMINATION RULES OR BY ORDER OF THE WATER COURT.

OBJECTIONS MAY BE FILED ACCORDING TO THE PROCEDURES OUTLINED IN THE DOCUMENT ENTITLED "NOTICE OF ENTRY OF INTERLOCUTORY DECREE AND NOTICE OF AVAILABILITY."

Water Right Number: 41J 30135918 STATEMENT OF CLAIM
Version: 1 -- ORIGINAL RIGHT
Status: ACTIVE

Owners: DANA RANCH CO INC
PO BOX 499
LAREDO, TX 78042-0449

Priority Date: APRIL 21, 1898

Type of Historical Right: USE

Purpose (Use): STOCK

***Flow Rate:** A SPECIFIC FLOW RATE HAS NOT BEEN DECREED BECAUSE THIS USE CONSISTS OF STOCK DRINKING DIRECTLY FROM THE SOURCE, OR FROM A DITCH SYSTEM. THE FLOW RATE IS LIMITED TO THE MINIMUM AMOUNT HISTORICALLY NECESSARY TO SUSTAIN THIS PURPOSE.

***Volume:** THIS RIGHT INCLUDES THE AMOUNT OF WATER CONSUMPTIVELY USED FOR STOCKWATERING PURPOSES AT THE RATE OF 30 GALLONS PER DAY PER ANIMAL UNIT. ANIMAL UNITS SHALL BE BASED ON REASONABLE CARRYING CAPACITY AND HISTORICAL USE OF THE AREA SERVICED BY THIS WATER SOURCE.

Source Name: PORCUPINE CREEK
Source Type: SURFACE WATER

***Point of Diversion and Means of Diversion:**

<u>ID</u>	<u>Govt Lot</u>	<u>Qtr Sec</u>	<u>Sec</u>	<u>Twp</u>	<u>Rge</u>	<u>County</u>
1		SWNWNE	10	15N	2E	CASCADE

Period of Diversion: JANUARY 1 TO DECEMBER 31

Diversion Means: LIVESTOCK DIRECT FROM SOURCE

Period of Use: JANUARY 1 TO DECEMBER 31

***Place of Use:**

<u>ID</u>	<u>Acres</u>	<u>Govt Lot</u>	<u>Qtr Sec</u>	<u>Sec</u>	<u>Twp</u>	<u>Rge</u>	<u>County</u>
1			SWNWNE	10	15N	2E	CASCADE

Remarks:

THE FOLLOWING ISSUES WERE IDENTIFIED BY THE DNRC DURING ITS EXAMINATION OF THIS WATER RIGHT CLAIM.

THIS CLAIM NUMBER WAS NOT INCLUDED IN THE BASIN 41J DECREE ISSUED 12/16/2010.

A BETTER UNDERSTANDING OF YOUR CLAIMED WATER RIGHT CAN BE OBTAINED BY COMPARING YOUR RIGHT WITH OTHER CLAIMS IN THE BASIN. FOR EXAMPLE, COMPARE PRIORITY DATES, FLOW RATES, VOLUMES, OR ACRES IRRIGATED. ALSO, YOUR WATER RIGHT MAY BE SUBJECT TO WATER RIGHTS IN ADJOINING SUBBASINS OR BASINS AS WELL AS BEING SUBJECT TO OTHER RIGHTS ON YOUR SOURCE OF SUPPLY. FINALLY, YOUR WATER RIGHT MAY BE SUBJECT TO INDIAN RESERVED AND FEDERAL RESERVED WATER RIGHTS.

COMPLETE DETAILS REGARDING THE DNRC PREPARATION OF THIS INTERLOCUTORY DECREE AND RELATED MATERIALS CAN BE REVIEWED AT THE OFFICE LOCATIONS IDENTIFIED IN THE DOCUMENT ENTITLED "NOTICE OF ENTRY OF INTERLOCUTORY DECREE AND NOTICE OF AVAILABILITY."

SEE GENERAL FINDINGS OF FACT AND CONCLUSIONS OF LAW FOR FURTHER EXPLANATION OF YOUR CLAIMED WATER RIGHT. THESE FINDINGS CAN BE FOUND AS INDICATED IN THE DOCUMENT ENTITLED "NOTICE OF ENTRY OF INTERLOCUTORY DECREE AND NOTICE OF AVAILABILITY." IF YOU NEED OBJECTION FORMS, OR HAVE QUESTIONS ABOUT WATER COURT PROCEDURES OR CHANGES TO YOUR RIGHT, YOU CAN CONTACT THE WATER COURT BY CALLING 1-800-624-3270 (WITHIN MONTANA ONLY) OR 1-406-586-4364, OR BY WRITING TO P.O. BOX 1389, BOZEMAN, MT 59771-1389.

**INTERLOCUTORY DECREE
SMITH RIVER
BASIN 41J
ABSTRACT OF WATER RIGHT CLAIM**

IMPORTANT NOTICE

YOUR WATER RIGHT AS SHOWN ON THIS ABSTRACT MAY HAVE CHANGES FROM YOUR WATER RIGHT AS CLAIMED OR AMENDED. AN ASTERISK (*) HAS BEEN PLACED NEXT TO EACH ITEM CHANGED BY THE MONTANA WATER COURT OR BY THE DEPARTMENT OF NATURAL RESOURCES AND CONSERVATION (DNRC) DURING THE PREPARATION OF THIS INTERLOCUTORY DECREE. THESE CHANGES ARE AUTHORIZED BY THE MONTANA SUPREME COURT WATER RIGHT CLAIMS EXAMINATION RULES OR BY ORDER OF THE WATER COURT.

OBJECTIONS MAY BE FILED ACCORDING TO THE PROCEDURES OUTLINED IN THE DOCUMENT ENTITLED "NOTICE OF ENTRY OF INTERLOCUTORY DECREE AND NOTICE OF AVAILABILITY."

Water Right Number: 41J 30135920 STATEMENT OF CLAIM

Version: 1 -- ORIGINAL RIGHT

Status: ACTIVE

Owners: DANA RANCH CO INC
PO BOX 499
LAREDO, TX 78042-0449

Priority Date: APRIL 21, 1898

Type of Historical Right: USE

Purpose (Use): STOCK

***Flow Rate:** A SPECIFIC FLOW RATE HAS NOT BEEN DECREED BECAUSE THIS USE CONSISTS OF STOCK DRINKING DIRECTLY FROM THE SOURCE, OR FROM A DITCH SYSTEM. THE FLOW RATE IS LIMITED TO THE MINIMUM AMOUNT HISTORICALLY NECESSARY TO SUSTAIN THIS PURPOSE.

***Volume:** THIS RIGHT INCLUDES THE AMOUNT OF WATER CONSUMPTIVELY USED FOR STOCKWATERING PURPOSES AT THE RATE OF 30 GALLONS PER DAY PER ANIMAL UNIT. ANIMAL UNITS SHALL BE BASED ON REASONABLE CARRYING CAPACITY AND HISTORICAL USE OF THE AREA SERVICED BY THIS WATER SOURCE.

Source Name: PORCUPINE CREEK

Source Type: SURFACE WATER

***Point of Diversion and Means of Diversion:**

<u>ID</u>	<u>Govt Lot</u>	<u>Qtr Sec</u>	<u>Sec</u>	<u>Twp</u>	<u>Rge</u>	<u>County</u>
1		NWSESE	4	15N	2E	CASCADE

Period of Diversion: JANUARY 1 TO DECEMBER 31

Diversion Means: LIVESTOCK DIRECT FROM SOURCE

Period of Use: JANUARY 1 TO DECEMBER 31

***Place of Use:**

<u>ID</u>	<u>Acres</u>	<u>Govt Lot</u>	<u>Qtr Sec</u>	<u>Sec</u>	<u>Twp</u>	<u>Rge</u>	<u>County</u>
1			NWSESE	4	15N	2E	CASCADE

Remarks:

THE FOLLOWING ISSUES WERE IDENTIFIED BY THE DNRC DURING ITS EXAMINATION OF THIS WATER RIGHT CLAIM.

THIS CLAIM NUMBER WAS NOT INCLUDED IN THE BASIN 41J DECREE ISSUED 12/16/2010.

A BETTER UNDERSTANDING OF YOUR CLAIMED WATER RIGHT CAN BE OBTAINED BY COMPARING YOUR RIGHT WITH OTHER CLAIMS IN THE BASIN. FOR EXAMPLE, COMPARE PRIORITY DATES, FLOW RATES, VOLUMES, OR ACRES IRRIGATED. ALSO, YOUR WATER RIGHT MAY BE SUBJECT TO WATER RIGHTS IN ADJOINING SUBBASINS OR BASINS AS WELL AS BEING SUBJECT TO OTHER RIGHTS ON YOUR SOURCE OF SUPPLY. FINALLY, YOUR WATER RIGHT MAY BE SUBJECT TO INDIAN RESERVED AND FEDERAL RESERVED WATER RIGHTS.

COMPLETE DETAILS REGARDING THE DNRC PREPARATION OF THIS INTERLOCUTORY DECREE AND RELATED MATERIALS CAN BE REVIEWED AT THE OFFICE LOCATIONS IDENTIFIED IN THE DOCUMENT ENTITLED "NOTICE OF ENTRY OF INTERLOCUTORY DECREE AND NOTICE OF AVAILABILITY."

SEE GENERAL FINDINGS OF FACT AND CONCLUSIONS OF LAW FOR FURTHER EXPLANATION OF YOUR CLAIMED WATER RIGHT. THESE FINDINGS CAN BE FOUND AS INDICATED IN THE DOCUMENT ENTITLED "NOTICE OF ENTRY OF INTERLOCUTORY DECREE AND NOTICE OF AVAILABILITY." IF YOU NEED OBJECTION FORMS, OR HAVE QUESTIONS ABOUT WATER COURT PROCEDURES OR CHANGES TO YOUR RIGHT, YOU CAN CONTACT THE WATER COURT BY CALLING 1-800-624-3270 (WITHIN MONTANA ONLY) OR 1-406-586-4364, OR BY WRITING TO P.O. BOX 1389, BOZEMAN, MT 59771-1389.

**INTERLOCUTORY DECREE
SMITH RIVER
BASIN 41J
ABSTRACT OF WATER RIGHT CLAIM**

IMPORTANT NOTICE

YOUR WATER RIGHT AS SHOWN ON THIS ABSTRACT MAY HAVE CHANGES FROM YOUR WATER RIGHT AS CLAIMED OR AMENDED. AN ASTERISK (*) HAS BEEN PLACED NEXT TO EACH ITEM CHANGED BY THE MONTANA WATER COURT OR BY THE DEPARTMENT OF NATURAL RESOURCES AND CONSERVATION (DNRC) DURING THE PREPARATION OF THIS INTERLOCUTORY DECREE. THESE CHANGES ARE AUTHORIZED BY THE MONTANA SUPREME COURT WATER RIGHT CLAIMS EXAMINATION RULES OR BY ORDER OF THE WATER COURT.

OBJECTIONS MAY BE FILED ACCORDING TO THE PROCEDURES OUTLINED IN THE DOCUMENT ENTITLED "NOTICE OF ENTRY OF INTERLOCUTORY DECREE AND NOTICE OF AVAILABILITY."

Water Right Number: 41J 30135924 STATEMENT OF CLAIM
Version: 1 -- ORIGINAL RIGHT
Status: ACTIVE

Owners: DANA RANCH CO INC
PO BOX 499
LAREDO, TX 78042-0449

Priority Date: APRIL 21, 1898

Type of Historical Right: USE

Purpose (Use): STOCK

***Flow Rate:** A SPECIFIC FLOW RATE HAS NOT BEEN DECREED BECAUSE THIS USE CONSISTS OF STOCK DRINKING DIRECTLY FROM THE SOURCE, OR FROM A DITCH SYSTEM. THE FLOW RATE IS LIMITED TO THE MINIMUM AMOUNT HISTORICALLY NECESSARY TO SUSTAIN THIS PURPOSE.

***Volume:** THIS RIGHT INCLUDES THE AMOUNT OF WATER CONSUMPTIVELY USED FOR STOCKWATERING PURPOSES AT THE RATE OF 30 GALLONS PER DAY PER ANIMAL UNIT. ANIMAL UNITS SHALL BE BASED ON REASONABLE CARRYING CAPACITY AND HISTORICAL USE OF THE AREA SERVICED BY THIS WATER SOURCE.

Source Name: PORCUPINE CREEK
Source Type: SURFACE WATER

***Point of Diversion and Means of Diversion:**

<u>ID</u>	<u>Govt Lot</u>	<u>Qtr Sec</u>	<u>Sec</u>	<u>Twp</u>	<u>Rge</u>	<u>County</u>
1		NESWSE	4	15N	2E	CASCADE

Period of Diversion: JANUARY 1 TO DECEMBER 31

Diversion Means: LIVESTOCK DIRECT FROM SOURCE

Period of Use: JANUARY 1 TO DECEMBER 31

***Place of Use:**

<u>ID</u>	<u>Acres</u>	<u>Govt Lot</u>	<u>Qtr Sec</u>	<u>Sec</u>	<u>Twp</u>	<u>Rge</u>	<u>County</u>
1			NESWSE	4	15N	2E	CASCADE

Remarks:

THE FOLLOWING ISSUES WERE IDENTIFIED BY THE DNRC DURING ITS EXAMINATION OF THIS WATER RIGHT CLAIM.

THIS CLAIM NUMBER WAS NOT INCLUDED IN THE BASIN 41J DECREE ISSUED 12/16/2010.

A BETTER UNDERSTANDING OF YOUR CLAIMED WATER RIGHT CAN BE OBTAINED BY COMPARING YOUR RIGHT WITH OTHER CLAIMS IN THE BASIN. FOR EXAMPLE, COMPARE PRIORITY DATES, FLOW RATES, VOLUMES, OR ACRES IRRIGATED. ALSO, YOUR WATER RIGHT MAY BE SUBJECT TO WATER RIGHTS IN ADJOINING SUBBASINS OR BASINS AS WELL AS BEING SUBJECT TO OTHER RIGHTS ON YOUR SOURCE OF SUPPLY. FINALLY, YOUR WATER RIGHT MAY BE SUBJECT TO INDIAN RESERVED AND FEDERAL RESERVED WATER RIGHTS.

COMPLETE DETAILS REGARDING THE DNRC PREPARATION OF THIS INTERLOCUTORY DECREE AND RELATED MATERIALS CAN BE REVIEWED AT THE OFFICE LOCATIONS IDENTIFIED IN THE DOCUMENT ENTITLED "NOTICE OF ENTRY OF INTERLOCUTORY DECREE AND NOTICE OF AVAILABILITY."

SEE GENERAL FINDINGS OF FACT AND CONCLUSIONS OF LAW FOR FURTHER EXPLANATION OF YOUR CLAIMED WATER RIGHT. THESE FINDINGS CAN BE FOUND AS INDICATED IN THE DOCUMENT ENTITLED "NOTICE OF ENTRY OF INTERLOCUTORY DECREE AND NOTICE OF AVAILABILITY." IF YOU NEED OBJECTION FORMS, OR HAVE QUESTIONS ABOUT WATER COURT PROCEDURES OR CHANGES TO YOUR RIGHT, YOU CAN CONTACT THE WATER COURT BY CALLING 1-800-624-3270 (WITHIN MONTANA ONLY) OR 1-406-586-4364, OR BY WRITING TO P.O. BOX 1389, BOZEMAN, MT 59771-1389.

**INTERLOCUTORY DECREE
SMITH RIVER
BASIN 41J
ABSTRACT OF WATER RIGHT CLAIM**

IMPORTANT NOTICE

YOUR WATER RIGHT AS SHOWN ON THIS ABSTRACT MAY HAVE CHANGES FROM YOUR WATER RIGHT AS CLAIMED OR AMENDED. AN ASTERISK (*) HAS BEEN PLACED NEXT TO EACH ITEM CHANGED BY THE MONTANA WATER COURT OR BY THE DEPARTMENT OF NATURAL RESOURCES AND CONSERVATION (DNRC) DURING THE PREPARATION OF THIS INTERLOCUTORY DECREE. THESE CHANGES ARE AUTHORIZED BY THE MONTANA SUPREME COURT WATER RIGHT CLAIMS EXAMINATION RULES OR BY ORDER OF THE WATER COURT.

OBJECTIONS MAY BE FILED ACCORDING TO THE PROCEDURES OUTLINED IN THE DOCUMENT ENTITLED "NOTICE OF ENTRY OF INTERLOCUTORY DECREE AND NOTICE OF AVAILABILITY."

Water Right Number: 41J 30135927 STATEMENT OF CLAIM

Version: 1 -- ORIGINAL RIGHT

Status: ACTIVE

Owners: DANA RANCH CO INC
PO BOX 499
LAREDO, TX 78042-0449

Priority Date: APRIL 21, 1898

Type of Historical Right: USE

Purpose (Use): STOCK

***Flow Rate:** A SPECIFIC FLOW RATE HAS NOT BEEN DECREED BECAUSE THIS USE CONSISTS OF STOCK DRINKING DIRECTLY FROM THE SOURCE, OR FROM A DITCH SYSTEM. THE FLOW RATE IS LIMITED TO THE MINIMUM AMOUNT HISTORICALLY NECESSARY TO SUSTAIN THIS PURPOSE.

***Volume:** THIS RIGHT INCLUDES THE AMOUNT OF WATER CONSUMPTIVELY USED FOR STOCKWATERING PURPOSES AT THE RATE OF 30 GALLONS PER DAY PER ANIMAL UNIT. ANIMAL UNITS SHALL BE BASED ON REASONABLE CARRYING CAPACITY AND HISTORICAL USE OF THE AREA SERVICED BY THIS WATER SOURCE.

Source Name: HOUND CREEK, WEST FORK

Source Type: SURFACE WATER

Point of Diversion and Means of Diversion:

<u>ID</u>	<u>Govt Lot</u>	<u>Qtr Sec</u>	<u>Sec</u>	<u>Twp</u>	<u>Rge</u>	<u>County</u>
1		SWNW	9	15N	2E	CASCADE

Period of Diversion: JANUARY 1 TO DECEMBER 31

Diversion Means: LIVESTOCK DIRECT FROM SOURCE

Period of Use: JANUARY 1 TO DECEMBER 31

Place of Use:

<u>ID</u>	<u>Acres</u>	<u>Govt Lot</u>	<u>Qtr Sec</u>	<u>Sec</u>	<u>Twp</u>	<u>Rge</u>	<u>County</u>
1			SWNW	9	15N	2E	CASCADE

Remarks:

THE FOLLOWING ISSUES WERE IDENTIFIED BY THE DNRC DURING ITS EXAMINATION OF THIS WATER RIGHT CLAIM.

THIS CLAIM NUMBER WAS NOT INCLUDED IN THE BASIN 41J DECREE ISSUED 12/16/2010.

A BETTER UNDERSTANDING OF YOUR CLAIMED WATER RIGHT CAN BE OBTAINED BY COMPARING YOUR RIGHT WITH OTHER CLAIMS IN THE BASIN. FOR EXAMPLE, COMPARE PRIORITY DATES, FLOW RATES, VOLUMES, OR ACRES IRRIGATED. ALSO, YOUR WATER RIGHT MAY BE SUBJECT TO WATER RIGHTS IN ADJOINING SUBBASINS OR BASINS AS WELL AS BEING SUBJECT TO OTHER RIGHTS ON YOUR SOURCE OF SUPPLY. FINALLY, YOUR WATER RIGHT MAY BE SUBJECT TO INDIAN RESERVED AND FEDERAL RESERVED WATER RIGHTS.

COMPLETE DETAILS REGARDING THE DNRC PREPARATION OF THIS INTERLOCUTORY DECREE AND RELATED MATERIALS CAN BE REVIEWED AT THE OFFICE LOCATIONS IDENTIFIED IN THE DOCUMENT ENTITLED "NOTICE OF ENTRY OF INTERLOCUTORY DECREE AND NOTICE OF AVAILABILITY."

SEE GENERAL FINDINGS OF FACT AND CONCLUSIONS OF LAW FOR FURTHER EXPLANATION OF YOUR CLAIMED WATER RIGHT. THESE FINDINGS CAN BE FOUND AS INDICATED IN THE DOCUMENT ENTITLED "NOTICE OF ENTRY OF INTERLOCUTORY DECREE AND NOTICE OF AVAILABILITY." IF YOU NEED OBJECTION FORMS, OR HAVE QUESTIONS ABOUT WATER COURT PROCEDURES OR CHANGES TO YOUR RIGHT, YOU CAN CONTACT THE WATER COURT BY CALLING 1-800-624-3270 (WITHIN MONTANA ONLY) OR 1-406-586-4364, OR BY WRITING TO P.O. BOX 1389, BOZEMAN, MT 59771-1389.

**INTERLOCUTORY DECREE
SMITH RIVER
BASIN 41J
ABSTRACT OF WATER RIGHT CLAIM**

IMPORTANT NOTICE

YOUR WATER RIGHT AS SHOWN ON THIS ABSTRACT MAY HAVE CHANGES FROM YOUR WATER RIGHT AS CLAIMED OR AMENDED. AN ASTERISK (*) HAS BEEN PLACED NEXT TO EACH ITEM CHANGED BY THE MONTANA WATER COURT OR BY THE DEPARTMENT OF NATURAL RESOURCES AND CONSERVATION (DNRC) DURING THE PREPARATION OF THIS INTERLOCUTORY DECREE. THESE CHANGES ARE AUTHORIZED BY THE MONTANA SUPREME COURT WATER RIGHT CLAIMS EXAMINATION RULES OR BY ORDER OF THE WATER COURT.

OBJECTIONS MAY BE FILED ACCORDING TO THE PROCEDURES OUTLINED IN THE DOCUMENT ENTITLED "NOTICE OF ENTRY OF INTERLOCUTORY DECREE AND NOTICE OF AVAILABILITY."

Water Right Number: 41J 30135936 STATEMENT OF CLAIM
Version: 1 -- ORIGINAL RIGHT
Status: ACTIVE

Owners: DANA RANCH CO INC
PO BOX 499
LAREDO, TX 78042-0449

Priority Date: APRIL 21, 1898

Type of Historical Right: USE

Purpose (Use): STOCK

***Flow Rate:** A SPECIFIC FLOW RATE HAS NOT BEEN DECREED BECAUSE THIS USE CONSISTS OF STOCK DRINKING DIRECTLY FROM THE SOURCE, OR FROM A DITCH SYSTEM. THE FLOW RATE IS LIMITED TO THE MINIMUM AMOUNT HISTORICALLY NECESSARY TO SUSTAIN THIS PURPOSE.

***Volume:** THIS RIGHT INCLUDES THE AMOUNT OF WATER CONSUMPTIVELY USED FOR STOCKWATERING PURPOSES AT THE RATE OF 30 GALLONS PER DAY PER ANIMAL UNIT. ANIMAL UNITS SHALL BE BASED ON REASONABLE CARRYING CAPACITY AND HISTORICAL USE OF THE AREA SERVICED BY THIS WATER SOURCE.

Source Name: HOUND CREEK, WEST FORK
Source Type: SURFACE WATER

***Point of Diversion and Means of Diversion:**

<u>ID</u>	<u>Govt Lot</u>	<u>Qtr Sec</u>	<u>Sec</u>	<u>Twp</u>	<u>Rge</u>	<u>County</u>
1		N2NESE	8	15N	2E	CASCADE

Period of Diversion: JANUARY 1 TO DECEMBER 31

Diversion Means: LIVESTOCK DIRECT FROM SOURCE

2		N2NWSE	8	15N	2E	CASCADE
---	--	--------	---	-----	----	---------

Period of Diversion: JANUARY 1 TO DECEMBER 31

Diversion Means: LIVESTOCK DIRECT FROM SOURCE

3 N2NESW 8 15N 2E CASCADE

Period of Diversion: JANUARY 1 TO DECEMBER 31

Diversion Means: LIVESTOCK DIRECT FROM SOURCE

4 NENWSW 8 15N 2E CASCADE

Period of Diversion: JANUARY 1 TO DECEMBER 31

Diversion Means: LIVESTOCK DIRECT FROM SOURCE

Period of Use: JANUARY 1 TO DECEMBER 31

***Place of Use:**

<u>ID</u>	<u>Acres</u>	<u>Govt Lot</u>	<u>Qtr Sec</u>	<u>Sec</u>	<u>Twp</u>	<u>Rge</u>	<u>County</u>
1			N2NESE	8	15N	2E	CASCADE
2			N2NWSE	8	15N	2E	CASCADE
3			N2NESW	8	15N	2E	CASCADE
4			NENWSW	8	15N	2E	CASCADE

Remarks:

THE FOLLOWING ISSUES WERE IDENTIFIED BY THE DNRC DURING ITS EXAMINATION OF THIS WATER RIGHT CLAIM.

THIS CLAIM NUMBER WAS NOT INCLUDED IN THE BASIN 41J DECREE ISSUED 12/16/2010.

ACCORDING TO CADASTRAL PROPERTY OWNERSHIP RECORDS, AS OF 05/26/2023 , THE PROPERTY ON WHICH THIS WATER RIGHT IS USED APPEARS TO BE OWNED BY MONTANA BOARD OF LAND COMMISSIONERS, TRUST LAND MANAGEMENT DIVISION, PO BOX 201601, HELENA, MT 59620-1601.

THE OWNERSHIP OF THIS RIGHT MAY BE QUESTIONABLE. THE PLACE OF USE APPEARS TO BE ON STATE LAND.

A BETTER UNDERSTANDING OF YOUR CLAIMED WATER RIGHT CAN BE OBTAINED BY COMPARING YOUR RIGHT WITH OTHER CLAIMS IN THE BASIN. FOR EXAMPLE, COMPARE PRIORITY DATES, FLOW RATES, VOLUMES, OR ACRES IRRIGATED. ALSO, YOUR WATER RIGHT MAY BE SUBJECT TO WATER RIGHTS IN ADJOINING SUBBASINS OR BASINS AS WELL AS BEING SUBJECT TO OTHER RIGHTS ON YOUR SOURCE OF SUPPLY. FINALLY, YOUR WATER RIGHT MAY BE SUBJECT TO INDIAN RESERVED AND FEDERAL RESERVED WATER RIGHTS.

COMPLETE DETAILS REGARDING THE DNRC PREPARATION OF THIS INTERLOCUTORY DECREE AND RELATED MATERIALS CAN BE REVIEWED AT THE OFFICE LOCATIONS IDENTIFIED IN THE DOCUMENT ENTITLED "NOTICE OF ENTRY OF INTERLOCUTORY DECREE AND NOTICE OF AVAILABILITY."

SEE GENERAL FINDINGS OF FACT AND CONCLUSIONS OF LAW FOR FURTHER EXPLANATION OF YOUR CLAIMED WATER RIGHT. THESE FINDINGS CAN BE FOUND AS INDICATED IN THE DOCUMENT ENTITLED "NOTICE OF ENTRY OF INTERLOCUTORY DECREE AND NOTICE OF AVAILABILITY." IF YOU NEED OBJECTION FORMS, OR HAVE QUESTIONS ABOUT WATER COURT PROCEDURES OR CHANGES TO YOUR RIGHT, YOU CAN CONTACT THE WATER COURT BY CALLING 1-800-624-3270 (WITHIN MONTANA ONLY) OR 1-406-586-4364, OR BY WRITING TO P.O. BOX 1389, BOZEMAN, MT 59771-1389.

**INTERLOCUTORY DECREE
SMITH RIVER
BASIN 41J
ABSTRACT OF WATER RIGHT CLAIM**

IMPORTANT NOTICE

YOUR WATER RIGHT AS SHOWN ON THIS ABSTRACT MAY HAVE CHANGES FROM YOUR WATER RIGHT AS CLAIMED OR AMENDED. AN ASTERISK (*) HAS BEEN PLACED NEXT TO EACH ITEM CHANGED BY THE MONTANA WATER COURT OR BY THE DEPARTMENT OF NATURAL RESOURCES AND CONSERVATION (DNRC) DURING THE PREPARATION OF THIS INTERLOCUTORY DECREE. THESE CHANGES ARE AUTHORIZED BY THE MONTANA SUPREME COURT WATER RIGHT CLAIMS EXAMINATION RULES OR BY ORDER OF THE WATER COURT.

OBJECTIONS MAY BE FILED ACCORDING TO THE PROCEDURES OUTLINED IN THE DOCUMENT ENTITLED "NOTICE OF ENTRY OF INTERLOCUTORY DECREE AND NOTICE OF AVAILABILITY."

Water Right Number: 41J 30135938 STATEMENT OF CLAIM
Version: 1 -- ORIGINAL RIGHT
Status: ACTIVE

Owners: DANA RANCH CO INC
PO BOX 499
LAREDO, TX 78042-0449

Priority Date: APRIL 21, 1898

Type of Historical Right: USE

Purpose (Use): STOCK

***Flow Rate:** A SPECIFIC FLOW RATE HAS NOT BEEN DECREED BECAUSE THIS USE CONSISTS OF STOCK DRINKING DIRECTLY FROM THE SOURCE, OR FROM A DITCH SYSTEM. THE FLOW RATE IS LIMITED TO THE MINIMUM AMOUNT HISTORICALLY NECESSARY TO SUSTAIN THIS PURPOSE.

***Volume:** THIS RIGHT INCLUDES THE AMOUNT OF WATER CONSUMPTIVELY USED FOR STOCKWATERING PURPOSES AT THE RATE OF 30 GALLONS PER DAY PER ANIMAL UNIT. ANIMAL UNITS SHALL BE BASED ON REASONABLE CARRYING CAPACITY AND HISTORICAL USE OF THE AREA SERVICED BY THIS WATER SOURCE.

Source Name: TROUT CREEK

Source Type: SURFACE WATER

***Point of Diversion and Means of Diversion:**

<u>ID</u>	<u>Govt Lot</u>	<u>Qtr Sec</u>	<u>Sec</u>	<u>Twp</u>	<u>Rge</u>	<u>County</u>
1		NWNE	7	14N	3E	MEAGHER

Period of Diversion: JANUARY 1 TO DECEMBER 31

Diversion Means: LIVESTOCK DIRECT FROM SOURCE

2		S2NENW	7	14N	3E	MEAGHER
---	--	--------	---	-----	----	---------

Period of Diversion: JANUARY 1 TO DECEMBER 31

Diversion Means: LIVESTOCK DIRECT FROM SOURCE

3	W2SE	W2SE	7	14N	3E	MEAGHER
Period of Diversion:		JANUARY 1 TO DECEMBER 31				
Diversion Means:		LIVESTOCK DIRECT FROM SOURCE				
4	3	NWSW	7	14N	3E	MEAGHER
Period of Diversion:		JANUARY 1 TO DECEMBER 31				
Diversion Means:		LIVESTOCK DIRECT FROM SOURCE				
5	4	SWSW	7	14N	3E	MEAGHER
Period of Diversion:		JANUARY 1 TO DECEMBER 31				
Diversion Means:		LIVESTOCK DIRECT FROM SOURCE				
6	2	SESWNW	7	14N	3E	MEAGHER
Period of Diversion:		JANUARY 1 TO DECEMBER 31				
Diversion Means:		LIVESTOCK DIRECT FROM SOURCE				

Period of Use: JANUARY 1 TO DECEMBER 31

***Place of Use:**

<u>ID</u>	<u>Acres</u>	<u>Govt Lot</u>	<u>Qtr Sec</u>	<u>Sec</u>	<u>Twp</u>	<u>Rge</u>	<u>County</u>
1			NWNE	7	14N	3E	MEAGHER
2			S2NENW	7	14N	3E	MEAGHER
3			W2SE	7	14N	3E	MEAGHER
4		3	NWSW	7	14N	3E	MEAGHER
5		4	SWSW	7	14N	3E	MEAGHER
6		2	SESWNW	7	14N	3E	MEAGHER

Remarks:

THE FOLLOWING ISSUES WERE IDENTIFIED BY THE DNRC DURING ITS EXAMINATION OF THIS WATER RIGHT CLAIM.

THIS CLAIM NUMBER WAS NOT INCLUDED IN THE BASIN 41J DECREE ISSUED 12/16/2010.

A BETTER UNDERSTANDING OF YOUR CLAIMED WATER RIGHT CAN BE OBTAINED BY COMPARING YOUR RIGHT WITH OTHER CLAIMS IN THE BASIN. FOR EXAMPLE, COMPARE PRIORITY DATES, FLOW RATES, VOLUMES, OR ACRES IRRIGATED. ALSO, YOUR WATER RIGHT MAY BE SUBJECT TO WATER RIGHTS IN ADJOINING SUBBASINS OR BASINS AS WELL AS BEING SUBJECT TO OTHER RIGHTS ON YOUR SOURCE OF SUPPLY. FINALLY, YOUR WATER RIGHT MAY BE SUBJECT TO INDIAN RESERVED AND FEDERAL RESERVED WATER RIGHTS.

COMPLETE DETAILS REGARDING THE DNRC PREPARATION OF THIS INTERLOCUTORY DECREE AND RELATED MATERIALS CAN BE REVIEWED AT THE OFFICE LOCATIONS IDENTIFIED IN THE DOCUMENT ENTITLED "NOTICE OF ENTRY OF INTERLOCUTORY DECREE AND NOTICE OF AVAILABILITY."

SEE GENERAL FINDINGS OF FACT AND CONCLUSIONS OF LAW FOR FURTHER EXPLANATION OF YOUR CLAIMED WATER RIGHT. THESE FINDINGS CAN BE FOUND AS INDICATED IN THE DOCUMENT ENTITLED "NOTICE OF ENTRY OF INTERLOCUTORY DECREE AND NOTICE OF AVAILABILITY." IF YOU NEED OBJECTION FORMS, OR HAVE QUESTIONS ABOUT WATER COURT PROCEDURES OR CHANGES TO YOUR RIGHT, YOU CAN CONTACT THE WATER COURT BY CALLING 1-800-624-3270 (WITHIN MONTANA ONLY) OR 1-406-586-4364, OR BY WRITING TO P.O. BOX 1389, BOZEMAN, MT 59771-1389.

**INTERLOCUTORY DECREE
SMITH RIVER
BASIN 41J
ABSTRACT OF WATER RIGHT CLAIM**

IMPORTANT NOTICE

YOUR WATER RIGHT AS SHOWN ON THIS ABSTRACT MAY HAVE CHANGES FROM YOUR WATER RIGHT AS CLAIMED OR AMENDED. AN ASTERISK (*) HAS BEEN PLACED NEXT TO EACH ITEM CHANGED BY THE MONTANA WATER COURT OR BY THE DEPARTMENT OF NATURAL RESOURCES AND CONSERVATION (DNRC) DURING THE PREPARATION OF THIS INTERLOCUTORY DECREE. THESE CHANGES ARE AUTHORIZED BY THE MONTANA SUPREME COURT WATER RIGHT CLAIMS EXAMINATION RULES OR BY ORDER OF THE WATER COURT.

OBJECTIONS MAY BE FILED ACCORDING TO THE PROCEDURES OUTLINED IN THE DOCUMENT ENTITLED "NOTICE OF ENTRY OF INTERLOCUTORY DECREE AND NOTICE OF AVAILABILITY."

Water Right Number: 41J 30135940 STATEMENT OF CLAIM
Version: 1 -- ORIGINAL RIGHT
Status: ACTIVE

Owners: DANA RANCH CO INC
PO BOX 499
LAREDO, TX 78042-0449

Priority Date: APRIL 21, 1898

Type of Historical Right: USE

Purpose (Use): STOCK

***Flow Rate:** A SPECIFIC FLOW RATE HAS NOT BEEN DECREED BECAUSE THIS USE CONSISTS OF STOCK DRINKING DIRECTLY FROM THE SOURCE, OR FROM A DITCH SYSTEM. THE FLOW RATE IS LIMITED TO THE MINIMUM AMOUNT HISTORICALLY NECESSARY TO SUSTAIN THIS PURPOSE.

***Volume:** THIS RIGHT INCLUDES THE AMOUNT OF WATER CONSUMPTIVELY USED FOR STOCKWATERING PURPOSES AT THE RATE OF 30 GALLONS PER DAY PER ANIMAL UNIT. ANIMAL UNITS SHALL BE BASED ON REASONABLE CARRYING CAPACITY AND HISTORICAL USE OF THE AREA SERVICED BY THIS WATER SOURCE.

Source Name: TROUT CREEK

Source Type: SURFACE WATER

***Point of Diversion and Means of Diversion:**

<u>ID</u>	<u>Govt Lot</u>	<u>Qtr</u>	<u>Sec</u>	<u>Twp</u>	<u>Rge</u>	<u>County</u>
1		NENE	13	14N	2E	MEAGHER

Period of Diversion: JANUARY 1 TO DECEMBER 31

Diversion Means: LIVESTOCK DIRECT FROM SOURCE

2		SEWNNE	13	14N	2E	MEAGHER
---	--	--------	----	-----	----	---------

Period of Diversion: JANUARY 1 TO DECEMBER 31

Diversion Means: LIVESTOCK DIRECT FROM SOURCE

3	E2SWNE	13	14N	2E	MEAGHER
Period of Diversion:		JANUARY 1 TO DECEMBER 31			
Diversion Means:		LIVESTOCK DIRECT FROM SOURCE			
4	NWSE	13	14N	2E	MEAGHER
Period of Diversion:		JANUARY 1 TO DECEMBER 31			
Diversion Means:		LIVESTOCK DIRECT FROM SOURCE			
5	NWSWSE	13	14N	2E	MEAGHER
Period of Diversion:		JANUARY 1 TO DECEMBER 31			
Diversion Means:		LIVESTOCK DIRECT FROM SOURCE			
6	E2SESW	13	14N	2E	MEAGHER
Period of Diversion:		JANUARY 1 TO DECEMBER 31			
Diversion Means:		LIVESTOCK DIRECT FROM SOURCE			

Period of Use: JANUARY 1 TO DECEMBER 31

***Place of Use:**

<u>ID</u>	<u>Acres</u>	<u>Govt Lot</u>	<u>Qtr Sec</u>	<u>Sec</u>	<u>Twp</u>	<u>Rge</u>	<u>County</u>
1			NENE	13	14N	2E	MEAGHER
2			SEWNNE	13	14N	2E	MEAGHER
3			E2SWNE	13	14N	2E	MEAGHER
4			NWSE	13	14N	2E	MEAGHER
5			NWSWSE	13	14N	2E	MEAGHER
6			E2SESW	13	14N	2E	MEAGHER

Remarks:

THE FOLLOWING ISSUES WERE IDENTIFIED BY THE DNRC DURING ITS EXAMINATION OF THIS WATER RIGHT CLAIM.

THIS CLAIM NUMBER WAS NOT INCLUDED IN THE BASIN 41J DECREE ISSUED 12/16/2010.

A BETTER UNDERSTANDING OF YOUR CLAIMED WATER RIGHT CAN BE OBTAINED BY COMPARING YOUR RIGHT WITH OTHER CLAIMS IN THE BASIN. FOR EXAMPLE, COMPARE PRIORITY DATES, FLOW RATES, VOLUMES, OR ACRES IRRIGATED. ALSO, YOUR WATER RIGHT MAY BE SUBJECT TO WATER RIGHTS IN ADJOINING SUBBASINS OR BASINS AS WELL AS BEING SUBJECT TO OTHER RIGHTS ON YOUR SOURCE OF SUPPLY. FINALLY, YOUR WATER RIGHT MAY BE SUBJECT TO INDIAN RESERVED AND FEDERAL RESERVED WATER RIGHTS.

COMPLETE DETAILS REGARDING THE DNRC PREPARATION OF THIS INTERLOCUTORY DECREE AND RELATED MATERIALS CAN BE REVIEWED AT THE OFFICE LOCATIONS IDENTIFIED IN THE DOCUMENT ENTITLED "NOTICE OF ENTRY OF INTERLOCUTORY DECREE AND NOTICE OF AVAILABILITY."

SEE GENERAL FINDINGS OF FACT AND CONCLUSIONS OF LAW FOR FURTHER EXPLANATION OF YOUR CLAIMED WATER RIGHT. THESE FINDINGS CAN BE FOUND AS INDICATED IN THE DOCUMENT ENTITLED "NOTICE OF ENTRY OF INTERLOCUTORY DECREE AND NOTICE OF AVAILABILITY." IF YOU NEED OBJECTION FORMS, OR HAVE QUESTIONS ABOUT WATER COURT PROCEDURES OR CHANGES TO YOUR RIGHT, YOU CAN CONTACT THE WATER COURT BY CALLING 1-800-624-3270 (WITHIN MONTANA ONLY) OR 1-406-586-4364, OR BY WRITING TO P.O. BOX 1389, BOZEMAN, MT 59771-1389.

**INTERLOCUTORY DECREE
SMITH RIVER
BASIN 41J
ABSTRACT OF WATER RIGHT CLAIM**

IMPORTANT NOTICE

YOUR WATER RIGHT AS SHOWN ON THIS ABSTRACT MAY HAVE CHANGES FROM YOUR WATER RIGHT AS CLAIMED OR AMENDED. AN ASTERISK (*) HAS BEEN PLACED NEXT TO EACH ITEM CHANGED BY THE MONTANA WATER COURT OR BY THE DEPARTMENT OF NATURAL RESOURCES AND CONSERVATION (DNRC) DURING THE PREPARATION OF THIS INTERLOCUTORY DECREE. THESE CHANGES ARE AUTHORIZED BY THE MONTANA SUPREME COURT WATER RIGHT CLAIMS EXAMINATION RULES OR BY ORDER OF THE WATER COURT.

OBJECTIONS MAY BE FILED ACCORDING TO THE PROCEDURES OUTLINED IN THE DOCUMENT ENTITLED "NOTICE OF ENTRY OF INTERLOCUTORY DECREE AND NOTICE OF AVAILABILITY."

Water Right Number: 41J 30135943 STATEMENT OF CLAIM
Version: 1 -- ORIGINAL RIGHT
Status: ACTIVE

Owners: DANA RANCH CO INC
PO BOX 499
LAREDO, TX 78042-0449

Priority Date: APRIL 21, 1898

Type of Historical Right: USE

Purpose (Use): STOCK

***Flow Rate:** A SPECIFIC FLOW RATE HAS NOT BEEN DECREED BECAUSE THIS USE CONSISTS OF STOCK DRINKING DIRECTLY FROM THE SOURCE, OR FROM A DITCH SYSTEM. THE FLOW RATE IS LIMITED TO THE MINIMUM AMOUNT HISTORICALLY NECESSARY TO SUSTAIN THIS PURPOSE.

***Volume:** THIS RIGHT INCLUDES THE AMOUNT OF WATER CONSUMPTIVELY USED FOR STOCKWATERING PURPOSES AT THE RATE OF 30 GALLONS PER DAY PER ANIMAL UNIT. ANIMAL UNITS SHALL BE BASED ON REASONABLE CARRYING CAPACITY AND HISTORICAL USE OF THE AREA SERVICED BY THIS WATER SOURCE.

Source Name: TROUT CREEK

Source Type: SURFACE WATER

***Point of Diversion and Means of Diversion:**

<u>ID</u>	<u>Govt Lot</u>	<u>Qtr Sec</u>	<u>Sec</u>	<u>Twp</u>	<u>Rge</u>	<u>County</u>
1	1	NENWNW	18	14N	3E	MEAGHER

Period of Diversion: JANUARY 1 TO DECEMBER 31

Diversion Means: LIVESTOCK DIRECT FROM SOURCE

2		NENW	18	14N	3E	MEAGHER
---	--	------	----	-----	----	---------

Period of Diversion: JANUARY 1 TO DECEMBER 31

Diversion Means: LIVESTOCK DIRECT FROM SOURCE

**INTERLOCUTORY DECREE
SMITH RIVER
BASIN 41J
ABSTRACT OF WATER RIGHT CLAIM**

IMPORTANT NOTICE

YOUR WATER RIGHT AS SHOWN ON THIS ABSTRACT MAY HAVE CHANGES FROM YOUR WATER RIGHT AS CLAIMED OR AMENDED. AN ASTERISK (*) HAS BEEN PLACED NEXT TO EACH ITEM CHANGED BY THE MONTANA WATER COURT OR BY THE DEPARTMENT OF NATURAL RESOURCES AND CONSERVATION (DNRC) DURING THE PREPARATION OF THIS INTERLOCUTORY DECREE. THESE CHANGES ARE AUTHORIZED BY THE MONTANA SUPREME COURT WATER RIGHT CLAIMS EXAMINATION RULES OR BY ORDER OF THE WATER COURT.

OBJECTIONS MAY BE FILED ACCORDING TO THE PROCEDURES OUTLINED IN THE DOCUMENT ENTITLED "NOTICE OF ENTRY OF INTERLOCUTORY DECREE AND NOTICE OF AVAILABILITY."

Water Right Number: 41J 30135945 STATEMENT OF CLAIM

Version: 1 -- ORIGINAL RIGHT

Status: ACTIVE

Owners: DANA RANCH CO INC
PO BOX 499
LAREDO, TX 78042-0449

Priority Date: APRIL 21, 1898

Type of Historical Right: USE

Purpose (Use): STOCK

***Flow Rate:** A SPECIFIC FLOW RATE HAS NOT BEEN DECREED BECAUSE THIS USE CONSISTS OF STOCK DRINKING DIRECTLY FROM THE SOURCE, OR FROM A DITCH SYSTEM. THE FLOW RATE IS LIMITED TO THE MINIMUM AMOUNT HISTORICALLY NECESSARY TO SUSTAIN THIS PURPOSE.

***Volume:** THIS RIGHT INCLUDES THE AMOUNT OF WATER CONSUMPTIVELY USED FOR STOCKWATERING PURPOSES AT THE RATE OF 30 GALLONS PER DAY PER ANIMAL UNIT. ANIMAL UNITS SHALL BE BASED ON REASONABLE CARRYING CAPACITY AND HISTORICAL USE OF THE AREA SERVICED BY THIS WATER SOURCE.

Source Name: TROUT CREEK

Source Type: SURFACE WATER

***Point of Diversion and Means of Diversion:**

<u>ID</u>	<u>Govt Lot</u>	<u>Qtr Sec</u>	<u>Sec</u>	<u>Twp</u>	<u>Rge</u>	<u>County</u>
1		E2NENW	24	14N	2E	MEAGHER

Period of Diversion: JANUARY 1 TO DECEMBER 31

Diversion Means: LIVESTOCK DIRECT FROM SOURCE

2		SWNWNE	24	14N	2E	MEAGHER
---	--	--------	----	-----	----	---------

Period of Diversion: JANUARY 1 TO DECEMBER 31

Diversion Means: LIVESTOCK DIRECT FROM SOURCE

3	W2SWNE	24	14N	2E	MEAGHER
Period of Diversion:	JANUARY 1 TO DECEMBER 31				
Diversion Means:	LIVESTOCK DIRECT FROM SOURCE				
4	W2NWSE	24	14N	2E	MEAGHER
Period of Diversion:	JANUARY 1 TO DECEMBER 31				
Diversion Means:	LIVESTOCK DIRECT FROM SOURCE				
5	SWSE	24	14N	2E	MEAGHER
Period of Diversion:	JANUARY 1 TO DECEMBER 31				
Diversion Means:	LIVESTOCK DIRECT FROM SOURCE				

Period of Use: JANUARY 1 TO DECEMBER 31

***Place of Use:**

<u>ID</u>	<u>Acres</u>	<u>Govt Lot</u>	<u>Qtr Sec</u>	<u>Sec</u>	<u>Twp</u>	<u>Rge</u>	<u>County</u>
1			E2NENW	24	14N	2E	MEAGHER
2			SWNWNE	24	14N	2E	MEAGHER
3			W2SWNE	24	14N	2E	MEAGHER
4			W2NWSE	24	14N	2E	MEAGHER
5			SWSE	24	14N	2E	MEAGHER

Remarks:

THE FOLLOWING ISSUES WERE IDENTIFIED BY THE DNRC DURING ITS EXAMINATION OF THIS WATER RIGHT CLAIM.

THIS CLAIM NUMBER WAS NOT INCLUDED IN THE BASIN 41J DECREE ISSUED 12/16/2010.

A BETTER UNDERSTANDING OF YOUR CLAIMED WATER RIGHT CAN BE OBTAINED BY COMPARING YOUR RIGHT WITH OTHER CLAIMS IN THE BASIN. FOR EXAMPLE, COMPARE PRIORITY DATES, FLOW RATES, VOLUMES, OR ACRES IRRIGATED. ALSO, YOUR WATER RIGHT MAY BE SUBJECT TO WATER RIGHTS IN ADJOINING SUBBASINS OR BASINS AS WELL AS BEING SUBJECT TO OTHER RIGHTS ON YOUR SOURCE OF SUPPLY. FINALLY, YOUR WATER RIGHT MAY BE SUBJECT TO INDIAN RESERVED AND FEDERAL RESERVED WATER RIGHTS.

COMPLETE DETAILS REGARDING THE DNRC PREPARATION OF THIS INTERLOCUTORY DECREE AND RELATED MATERIALS CAN BE REVIEWED AT THE OFFICE LOCATIONS IDENTIFIED IN THE DOCUMENT ENTITLED "NOTICE OF ENTRY OF INTERLOCUTORY DECREE AND NOTICE OF AVAILABILITY."

SEE GENERAL FINDINGS OF FACT AND CONCLUSIONS OF LAW FOR FURTHER EXPLANATION OF YOUR CLAIMED WATER RIGHT. THESE FINDINGS CAN BE FOUND AS INDICATED IN THE DOCUMENT ENTITLED "NOTICE OF ENTRY OF INTERLOCUTORY DECREE AND NOTICE OF AVAILABILITY." IF YOU NEED OBJECTION FORMS, OR HAVE QUESTIONS ABOUT WATER COURT PROCEDURES OR CHANGES TO YOUR RIGHT, YOU CAN CONTACT THE WATER COURT BY CALLING 1-800-624-3270 (WITHIN MONTANA ONLY) OR 1-406-586-4364, OR BY WRITING TO P.O. BOX 1389, BOZEMAN, MT 59771-1389.

**INTERLOCUTORY DECREE
SMITH RIVER
BASIN 41J
ABSTRACT OF WATER RIGHT CLAIM**

IMPORTANT NOTICE

YOUR WATER RIGHT AS SHOWN ON THIS ABSTRACT MAY HAVE CHANGES FROM YOUR WATER RIGHT AS CLAIMED OR AMENDED. AN ASTERISK (*) HAS BEEN PLACED NEXT TO EACH ITEM CHANGED BY THE MONTANA WATER COURT OR BY THE DEPARTMENT OF NATURAL RESOURCES AND CONSERVATION (DNRC) DURING THE PREPARATION OF THIS INTERLOCUTORY DECREE. THESE CHANGES ARE AUTHORIZED BY THE MONTANA SUPREME COURT WATER RIGHT CLAIMS EXAMINATION RULES OR BY ORDER OF THE WATER COURT.

OBJECTIONS MAY BE FILED ACCORDING TO THE PROCEDURES OUTLINED IN THE DOCUMENT ENTITLED "NOTICE OF ENTRY OF INTERLOCUTORY DECREE AND NOTICE OF AVAILABILITY."

Water Right Number: 41J 30135946 STATEMENT OF CLAIM
Version: 1 -- ORIGINAL RIGHT
Status: ACTIVE

Owners: DANA RANCH CO INC
PO BOX 499
LAREDO, TX 78042-0449

Priority Date: APRIL 21, 1898

Type of Historical Right: USE

Purpose (Use): STOCK

***Flow Rate:** A SPECIFIC FLOW RATE HAS NOT BEEN DECREED BECAUSE THIS USE CONSISTS OF STOCK DRINKING DIRECTLY FROM THE SOURCE, OR FROM A DITCH SYSTEM. THE FLOW RATE IS LIMITED TO THE MINIMUM AMOUNT HISTORICALLY NECESSARY TO SUSTAIN THIS PURPOSE.

***Volume:** THIS RIGHT INCLUDES THE AMOUNT OF WATER CONSUMPTIVELY USED FOR STOCKWATERING PURPOSES AT THE RATE OF 30 GALLONS PER DAY PER ANIMAL UNIT. ANIMAL UNITS SHALL BE BASED ON REASONABLE CARRYING CAPACITY AND HISTORICAL USE OF THE AREA SERVICED BY THIS WATER SOURCE.

Source Name: TROUT CREEK

Source Type: SURFACE WATER

***Point of Diversion and Means of Diversion:**

<u>ID</u>	<u>Govt Lot</u>	<u>Qtr Sec</u>	<u>Sec</u>	<u>Twp</u>	<u>Rge</u>	<u>County</u>
1		NENWNE	25	14N	2E	MEAGHER

Period of Diversion: JANUARY 1 TO DECEMBER 31

Diversion Means: LIVESTOCK DIRECT FROM SOURCE

2		NENE	25	14N	2E	MEAGHER
---	--	------	----	-----	----	---------

Period of Diversion: JANUARY 1 TO DECEMBER 31

Diversion Means: LIVESTOCK DIRECT FROM SOURCE

Period of Use: JANUARY 1 TO DECEMBER 31

*Place of Use:

<u>ID</u>	<u>Acres</u>	<u>Govt Lot</u>	<u>Qtr Sec</u>	<u>Sec</u>	<u>Twp</u>	<u>Rge</u>	<u>County</u>
1			NENWNE	25	14N	2E	MEAGHER
2			NENE	25	14N	2E	MEAGHER

Remarks:

THE FOLLOWING ISSUES WERE IDENTIFIED BY THE DNRC DURING ITS EXAMINATION OF THIS WATER RIGHT CLAIM.

THIS CLAIM NUMBER WAS NOT INCLUDED IN THE BASIN 41J DECREE ISSUED 12/16/2010.

A BETTER UNDERSTANDING OF YOUR CLAIMED WATER RIGHT CAN BE OBTAINED BY COMPARING YOUR RIGHT WITH OTHER CLAIMS IN THE BASIN. FOR EXAMPLE, COMPARE PRIORITY DATES, FLOW RATES, VOLUMES, OR ACRES IRRIGATED. ALSO, YOUR WATER RIGHT MAY BE SUBJECT TO WATER RIGHTS IN ADJOINING SUBBASINS OR BASINS AS WELL AS BEING SUBJECT TO OTHER RIGHTS ON YOUR SOURCE OF SUPPLY. FINALLY, YOUR WATER RIGHT MAY BE SUBJECT TO INDIAN RESERVED AND FEDERAL RESERVED WATER RIGHTS.

COMPLETE DETAILS REGARDING THE DNRC PREPARATION OF THIS INTERLOCUTORY DECREE AND RELATED MATERIALS CAN BE REVIEWED AT THE OFFICE LOCATIONS IDENTIFIED IN THE DOCUMENT ENTITLED "NOTICE OF ENTRY OF INTERLOCUTORY DECREE AND NOTICE OF AVAILABILITY."

SEE GENERAL FINDINGS OF FACT AND CONCLUSIONS OF LAW FOR FURTHER EXPLANATION OF YOUR CLAIMED WATER RIGHT. THESE FINDINGS CAN BE FOUND AS INDICATED IN THE DOCUMENT ENTITLED "NOTICE OF ENTRY OF INTERLOCUTORY DECREE AND NOTICE OF AVAILABILITY." IF YOU NEED OBJECTION FORMS, OR HAVE QUESTIONS ABOUT WATER COURT PROCEDURES OR CHANGES TO YOUR RIGHT, YOU CAN CONTACT THE WATER COURT BY CALLING 1-800-624-3270 (WITHIN MONTANA ONLY) OR 1-406-586-4364, OR BY WRITING TO P.O. BOX 1389, BOZEMAN, MT 59771-1389.

**INTERLOCUTORY DECREE
SMITH RIVER
BASIN 41J
ABSTRACT OF WATER RIGHT CLAIM**

IMPORTANT NOTICE

YOUR WATER RIGHT AS SHOWN ON THIS ABSTRACT MAY HAVE CHANGES FROM YOUR WATER RIGHT AS CLAIMED OR AMENDED. AN ASTERISK (*) HAS BEEN PLACED NEXT TO EACH ITEM CHANGED BY THE MONTANA WATER COURT OR BY THE DEPARTMENT OF NATURAL RESOURCES AND CONSERVATION (DNRC) DURING THE PREPARATION OF THIS INTERLOCUTORY DECREE. THESE CHANGES ARE AUTHORIZED BY THE MONTANA SUPREME COURT WATER RIGHT CLAIMS EXAMINATION RULES OR BY ORDER OF THE WATER COURT.

OBJECTIONS MAY BE FILED ACCORDING TO THE PROCEDURES OUTLINED IN THE DOCUMENT ENTITLED "NOTICE OF ENTRY OF INTERLOCUTORY DECREE AND NOTICE OF AVAILABILITY."

Water Right Number: 41J 30135949 STATEMENT OF CLAIM
Version: 1 -- ORIGINAL RIGHT
Status: ACTIVE

Owners: DANA RANCH CO INC
PO BOX 499
LAREDO, TX 78042-0449

Priority Date: APRIL 21, 1898

Type of Historical Right: USE

Purpose (Use): STOCK

***Flow Rate:** A SPECIFIC FLOW RATE HAS NOT BEEN DECREED BECAUSE THIS USE CONSISTS OF STOCK DRINKING DIRECTLY FROM THE SOURCE, OR FROM A DITCH SYSTEM. THE FLOW RATE IS LIMITED TO THE MINIMUM AMOUNT HISTORICALLY NECESSARY TO SUSTAIN THIS PURPOSE.

***Volume:** THIS RIGHT INCLUDES THE AMOUNT OF WATER CONSUMPTIVELY USED FOR STOCKWATERING PURPOSES AT THE RATE OF 30 GALLONS PER DAY PER ANIMAL UNIT. ANIMAL UNITS SHALL BE BASED ON REASONABLE CARRYING CAPACITY AND HISTORICAL USE OF THE AREA SERVICED BY THIS WATER SOURCE.

Source Name: TROUT CREEK
Source Type: SURFACE WATER

***Point of Diversion and Means of Diversion:**

<u>ID</u>	<u>Govt Lot</u>	<u>Qtr Sec</u>	<u>Sec</u>	<u>Twp</u>	<u>Rge</u>	<u>County</u>
1		SESE	31	15N	3E	CASCADE

Period of Diversion: JANUARY 1 TO DECEMBER 31

Diversion Means: LIVESTOCK DIRECT FROM SOURCE

Period of Use: JANUARY 1 TO DECEMBER 31

***Place of Use:**

<u>ID</u>	<u>Acres</u>	<u>Govt Lot</u>	<u>Qtr Sec</u>	<u>Sec</u>	<u>Twp</u>	<u>Rge</u>	<u>County</u>
1			SESE	31	15N	3E	CASCADE

Remarks:

THE FOLLOWING ISSUES WERE IDENTIFIED BY THE DNRC DURING ITS EXAMINATION OF THIS WATER RIGHT CLAIM.

THIS CLAIM NUMBER WAS NOT INCLUDED IN THE BASIN 41J DECREE ISSUED 12/16/2010.

A BETTER UNDERSTANDING OF YOUR CLAIMED WATER RIGHT CAN BE OBTAINED BY COMPARING YOUR RIGHT WITH OTHER CLAIMS IN THE BASIN. FOR EXAMPLE, COMPARE PRIORITY DATES, FLOW RATES, VOLUMES, OR ACRES IRRIGATED. ALSO, YOUR WATER RIGHT MAY BE SUBJECT TO WATER RIGHTS IN ADJOINING SUBBASINS OR BASINS AS WELL AS BEING SUBJECT TO OTHER RIGHTS ON YOUR SOURCE OF SUPPLY. FINALLY, YOUR WATER RIGHT MAY BE SUBJECT TO INDIAN RESERVED AND FEDERAL RESERVED WATER RIGHTS.

COMPLETE DETAILS REGARDING THE DNRC PREPARATION OF THIS INTERLOCUTORY DECREE AND RELATED MATERIALS CAN BE REVIEWED AT THE OFFICE LOCATIONS IDENTIFIED IN THE DOCUMENT ENTITLED "NOTICE OF ENTRY OF INTERLOCUTORY DECREE AND NOTICE OF AVAILABILITY."

SEE GENERAL FINDINGS OF FACT AND CONCLUSIONS OF LAW FOR FURTHER EXPLANATION OF YOUR CLAIMED WATER RIGHT. THESE FINDINGS CAN BE FOUND AS INDICATED IN THE DOCUMENT ENTITLED "NOTICE OF ENTRY OF INTERLOCUTORY DECREE AND NOTICE OF AVAILABILITY." IF YOU NEED OBJECTION FORMS, OR HAVE QUESTIONS ABOUT WATER COURT PROCEDURES OR CHANGES TO YOUR RIGHT, YOU CAN CONTACT THE WATER COURT BY CALLING 1-800-624-3270 (WITHIN MONTANA ONLY) OR 1-406-586-4364, OR BY WRITING TO P.O. BOX 1389, BOZEMAN, MT 59771-1389.

**INTERLOCUTORY DECREE
SMITH RIVER
BASIN 41J
ABSTRACT OF WATER RIGHT CLAIM**

IMPORTANT NOTICE

YOUR WATER RIGHT AS SHOWN ON THIS ABSTRACT MAY HAVE CHANGES FROM YOUR WATER RIGHT AS CLAIMED OR AMENDED. AN ASTERISK (*) HAS BEEN PLACED NEXT TO EACH ITEM CHANGED BY THE MONTANA WATER COURT OR BY THE DEPARTMENT OF NATURAL RESOURCES AND CONSERVATION (DNRC) DURING THE PREPARATION OF THIS INTERLOCUTORY DECREE. THESE CHANGES ARE AUTHORIZED BY THE MONTANA SUPREME COURT WATER RIGHT CLAIMS EXAMINATION RULES OR BY ORDER OF THE WATER COURT.

OBJECTIONS MAY BE FILED ACCORDING TO THE PROCEDURES OUTLINED IN THE DOCUMENT ENTITLED "NOTICE OF ENTRY OF INTERLOCUTORY DECREE AND NOTICE OF AVAILABILITY."

Water Right Number: 41J 30135950 STATEMENT OF CLAIM

Version: 1 -- ORIGINAL RIGHT

Status: ACTIVE

Owners: DANA RANCH CO INC
PO BOX 499
LAREDO, TX 78042-0449

Priority Date: APRIL 21, 1898

Type of Historical Right: USE

Purpose (Use): STOCK

***Flow Rate:** A SPECIFIC FLOW RATE HAS NOT BEEN DECREED BECAUSE THIS USE CONSISTS OF STOCK DRINKING DIRECTLY FROM THE SOURCE, OR FROM A DITCH SYSTEM. THE FLOW RATE IS LIMITED TO THE MINIMUM AMOUNT HISTORICALLY NECESSARY TO SUSTAIN THIS PURPOSE.

***Volume:** THIS RIGHT INCLUDES THE AMOUNT OF WATER CONSUMPTIVELY USED FOR STOCKWATERING PURPOSES AT THE RATE OF 30 GALLONS PER DAY PER ANIMAL UNIT. ANIMAL UNITS SHALL BE BASED ON REASONABLE CARRYING CAPACITY AND HISTORICAL USE OF THE AREA SERVICED BY THIS WATER SOURCE.

***Source Name:** TROUT CREEK

Source Type: SURFACE WATER

***Point of Diversion and Means of Diversion:**

<u>ID</u>	<u>Govt Lot</u>	<u>Qtr Sec</u>	<u>Sec</u>	<u>Twp</u>	<u>Rge</u>	<u>County</u>
1		W2NWNE	32	15N	2E	CASCADE

Period of Diversion: JANUARY 1 TO DECEMBER 31

Diversion Means: LIVESTOCK DIRECT FROM SOURCE

2		SENENW	32	15N	2E	CASCADE
---	--	--------	----	-----	----	---------

Period of Diversion: JANUARY 1 TO DECEMBER 31

Diversion Means: LIVESTOCK DIRECT FROM SOURCE

3 SENW 32 15N 2E CASCADE

Period of Diversion: JANUARY 1 TO DECEMBER 31

Diversion Means: LIVESTOCK DIRECT FROM SOURCE

4 NWNESW 32 15N 2E CASCADE

Period of Diversion: JANUARY 1 TO DECEMBER 31

Diversion Means: LIVESTOCK DIRECT FROM SOURCE

5 SWSW 32 15N 2E CASCADE

Period of Diversion: JANUARY 1 TO DECEMBER 31

Diversion Means: LIVESTOCK DIRECT FROM SOURCE

6 NWSW 32 15N 2E CASCADE

Period of Diversion: JANUARY 1 TO DECEMBER 31

Diversion Means: LIVESTOCK DIRECT FROM SOURCE

Period of Use: JANUARY 1 TO DECEMBER 31

***Place of Use:**

<u>ID</u>	<u>Acres</u>	<u>Govt Lot</u>	<u>Qtr Sec</u>	<u>Sec</u>	<u>Twp</u>	<u>Rge</u>	<u>County</u>
1			W2NWNE	32	15N	2E	CASCADE
2			SENEW	32	15N	2E	CASCADE
3			SEW	32	15N	2E	CASCADE
4			NWNESW	32	15N	2E	CASCADE
5			SWSW	32	15N	2E	CASCADE
6			NWSW	32	15N	2E	CASCADE

Remarks:

THE FOLLOWING ISSUES WERE IDENTIFIED BY THE DNRC DURING ITS EXAMINATION OF THIS WATER RIGHT CLAIM.

THIS CLAIM NUMBER WAS NOT INCLUDED IN THE BASIN 41J DECREE ISSUED 12/16/2010.

ACCORDING TO CADASTRAL PROPERTY OWNERSHIP RECORDS, AS OF 05/31/2023 , THE PROPERTY ON WHICH THIS WATER RIGHT IS USED APPEARS TO BE OWNED BY MONTANA BOARD OF LAND COMMISSIONERS , TRUST LAND MANAGEMENT DIVISION , PO BOX 201601 , HELENA, MT 59620-1601.

THE OWNERSHIP OF THIS RIGHT MAY BE QUESTIONABLE. THE PLACE OF USE APPEARS TO BE ON STATE LAND.

A BETTER UNDERSTANDING OF YOUR CLAIMED WATER RIGHT CAN BE OBTAINED BY COMPARING YOUR RIGHT WITH OTHER CLAIMS IN THE BASIN. FOR EXAMPLE, COMPARE PRIORITY DATES, FLOW RATES, VOLUMES, OR ACRES IRRIGATED. ALSO, YOUR WATER RIGHT MAY BE SUBJECT TO WATER RIGHTS IN ADJOINING SUBBASINS OR BASINS AS WELL AS BEING SUBJECT TO OTHER RIGHTS ON YOUR SOURCE OF SUPPLY. FINALLY, YOUR WATER RIGHT MAY BE SUBJECT TO INDIAN RESERVED AND FEDERAL RESERVED WATER RIGHTS.

COMPLETE DETAILS REGARDING THE DNRC PREPARATION OF THIS INTERLOCUTORY DECREE AND RELATED MATERIALS CAN BE REVIEWED AT THE OFFICE LOCATIONS IDENTIFIED IN THE DOCUMENT ENTITLED "NOTICE OF ENTRY OF INTERLOCUTORY DECREE AND NOTICE OF AVAILABILITY."

SEE GENERAL FINDINGS OF FACT AND CONCLUSIONS OF LAW FOR FURTHER EXPLANATION OF YOUR CLAIMED WATER RIGHT. THESE FINDINGS CAN BE FOUND AS INDICATED IN THE DOCUMENT ENTITLED "NOTICE OF ENTRY OF INTERLOCUTORY DECREE AND NOTICE OF AVAILABILITY." IF YOU NEED OBJECTION FORMS, OR HAVE QUESTIONS ABOUT WATER COURT PROCEDURES OR CHANGES TO YOUR RIGHT, YOU CAN CONTACT THE WATER COURT BY CALLING 1-800-624-3270 (WITHIN MONTANA ONLY) OR 1-406-586-4364, OR BY WRITING TO P.O. BOX 1389, BOZEMAN, MT 59771-1389.

**INTERLOCUTORY DECREE
SMITH RIVER
BASIN 41J
ABSTRACT OF WATER RIGHT CLAIM**

IMPORTANT NOTICE

YOUR WATER RIGHT AS SHOWN ON THIS ABSTRACT MAY HAVE CHANGES FROM YOUR WATER RIGHT AS CLAIMED OR AMENDED. AN ASTERISK (*) HAS BEEN PLACED NEXT TO EACH ITEM CHANGED BY THE MONTANA WATER COURT OR BY THE DEPARTMENT OF NATURAL RESOURCES AND CONSERVATION (DNRC) DURING THE PREPARATION OF THIS INTERLOCUTORY DECREE. THESE CHANGES ARE AUTHORIZED BY THE MONTANA SUPREME COURT WATER RIGHT CLAIMS EXAMINATION RULES OR BY ORDER OF THE WATER COURT.

OBJECTIONS MAY BE FILED ACCORDING TO THE PROCEDURES OUTLINED IN THE DOCUMENT ENTITLED "NOTICE OF ENTRY OF INTERLOCUTORY DECREE AND NOTICE OF AVAILABILITY."

Water Right Number: 41J 30135951 STATEMENT OF CLAIM
Version: 1 -- ORIGINAL RIGHT
Status: ACTIVE

Owners: DANA RANCH CO INC
PO BOX 499
LAREDO, TX 78042-0449

Priority Date: APRIL 21, 1898

Type of Historical Right: USE

Purpose (Use): STOCK

***Flow Rate:** A SPECIFIC FLOW RATE HAS NOT BEEN DECREED BECAUSE THIS USE CONSISTS OF STOCK DRINKING DIRECTLY FROM THE SOURCE, OR FROM A DITCH SYSTEM. THE FLOW RATE IS LIMITED TO THE MINIMUM AMOUNT HISTORICALLY NECESSARY TO SUSTAIN THIS PURPOSE.

***Volume:** THIS RIGHT INCLUDES THE AMOUNT OF WATER CONSUMPTIVELY USED FOR STOCKWATERING PURPOSES AT THE RATE OF 30 GALLONS PER DAY PER ANIMAL UNIT. ANIMAL UNITS SHALL BE BASED ON REASONABLE CARRYING CAPACITY AND HISTORICAL USE OF THE AREA SERVICED BY THIS WATER SOURCE.

Source Name: ALLEN CREEK

Source Type: SURFACE WATER

***Point of Diversion and Means of Diversion:**

<u>ID</u>	<u>Govt Lot</u>	<u>Qtr</u>	<u>Sec</u>	<u>Twp</u>	<u>Rge</u>	<u>County</u>
1		E2SESE	13	15N	1E	CASCADE

Period of Diversion: JANUARY 1 TO DECEMBER 31

Diversion Means: LIVESTOCK DIRECT FROM SOURCE

2		SENESE	13	15N	1E	CASCADE
---	--	--------	----	-----	----	---------

Period of Diversion: JANUARY 1 TO DECEMBER 31

Diversion Means: LIVESTOCK DIRECT FROM SOURCE

Period of Use: JANUARY 1 TO DECEMBER 31

*Place of Use:

<u>ID</u>	<u>Acres</u>	<u>Govt Lot</u>	<u>Qtr Sec</u>	<u>Sec</u>	<u>Twp</u>	<u>Rge</u>	<u>County</u>
1			E2SESE	13	15N	1E	CASCADE
2			SENESE	13	15N	1E	CASCADE

Remarks:

THE FOLLOWING ISSUES WERE IDENTIFIED BY THE DNRC DURING ITS EXAMINATION OF THIS WATER RIGHT CLAIM.

THIS CLAIM NUMBER WAS NOT INCLUDED IN THE BASIN 41J DECREE ISSUED 12/16/2010.

A BETTER UNDERSTANDING OF YOUR CLAIMED WATER RIGHT CAN BE OBTAINED BY COMPARING YOUR RIGHT WITH OTHER CLAIMS IN THE BASIN. FOR EXAMPLE, COMPARE PRIORITY DATES, FLOW RATES, VOLUMES, OR ACRES IRRIGATED. ALSO, YOUR WATER RIGHT MAY BE SUBJECT TO WATER RIGHTS IN ADJOINING SUBBASINS OR BASINS AS WELL AS BEING SUBJECT TO OTHER RIGHTS ON YOUR SOURCE OF SUPPLY. FINALLY, YOUR WATER RIGHT MAY BE SUBJECT TO INDIAN RESERVED AND FEDERAL RESERVED WATER RIGHTS.

COMPLETE DETAILS REGARDING THE DNRC PREPARATION OF THIS INTERLOCUTORY DECREE AND RELATED MATERIALS CAN BE REVIEWED AT THE OFFICE LOCATIONS IDENTIFIED IN THE DOCUMENT ENTITLED "NOTICE OF ENTRY OF INTERLOCUTORY DECREE AND NOTICE OF AVAILABILITY."

SEE GENERAL FINDINGS OF FACT AND CONCLUSIONS OF LAW FOR FURTHER EXPLANATION OF YOUR CLAIMED WATER RIGHT. THESE FINDINGS CAN BE FOUND AS INDICATED IN THE DOCUMENT ENTITLED "NOTICE OF ENTRY OF INTERLOCUTORY DECREE AND NOTICE OF AVAILABILITY." IF YOU NEED OBJECTION FORMS, OR HAVE QUESTIONS ABOUT WATER COURT PROCEDURES OR CHANGES TO YOUR RIGHT, YOU CAN CONTACT THE WATER COURT BY CALLING 1-800-624-3270 (WITHIN MONTANA ONLY) OR 1-406-586-4364, OR BY WRITING TO P.O. BOX 1389, BOZEMAN, MT 59771-1389.

**INTERLOCUTORY DECREE
SMITH RIVER
BASIN 41J
ABSTRACT OF WATER RIGHT CLAIM**

IMPORTANT NOTICE

YOUR WATER RIGHT AS SHOWN ON THIS ABSTRACT MAY HAVE CHANGES FROM YOUR WATER RIGHT AS CLAIMED OR AMENDED. AN ASTERISK (*) HAS BEEN PLACED NEXT TO EACH ITEM CHANGED BY THE MONTANA WATER COURT OR BY THE DEPARTMENT OF NATURAL RESOURCES AND CONSERVATION (DNRC) DURING THE PREPARATION OF THIS INTERLOCUTORY DECREE. THESE CHANGES ARE AUTHORIZED BY THE MONTANA SUPREME COURT WATER RIGHT CLAIMS EXAMINATION RULES OR BY ORDER OF THE WATER COURT.

OBJECTIONS MAY BE FILED ACCORDING TO THE PROCEDURES OUTLINED IN THE DOCUMENT ENTITLED "NOTICE OF ENTRY OF INTERLOCUTORY DECREE AND NOTICE OF AVAILABILITY."

Water Right Number: 41J 30135955 STATEMENT OF CLAIM
Version: 1 -- ORIGINAL RIGHT
Status: ACTIVE

Owners: DANA RANCH CO INC
PO BOX 499
LAREDO, TX 78042-0449

Priority Date: APRIL 21, 1898

Type of Historical Right: USE

Purpose (Use): STOCK

***Flow Rate:** A SPECIFIC FLOW RATE HAS NOT BEEN DECREED BECAUSE THIS USE CONSISTS OF STOCK DRINKING DIRECTLY FROM THE SOURCE, OR FROM A DITCH SYSTEM. THE FLOW RATE IS LIMITED TO THE MINIMUM AMOUNT HISTORICALLY NECESSARY TO SUSTAIN THIS PURPOSE.

***Volume:** THIS RIGHT INCLUDES THE AMOUNT OF WATER CONSUMPTIVELY USED FOR STOCKWATERING PURPOSES AT THE RATE OF 30 GALLONS PER DAY PER ANIMAL UNIT. ANIMAL UNITS SHALL BE BASED ON REASONABLE CARRYING CAPACITY AND HISTORICAL USE OF THE AREA SERVICED BY THIS WATER SOURCE.

Source Name: ALLEN CREEK

Source Type: SURFACE WATER

***Point of Diversion and Means of Diversion:**

<u>ID</u>	<u>Govt Lot</u>	<u>Qtr Sec</u>	<u>Sec</u>	<u>Twp</u>	<u>Rge</u>	<u>County</u>
1		NENW	18	15N	2E	CASCADE

Period of Diversion: JANUARY 1 TO DECEMBER 31

Diversion Means: LIVESTOCK DIRECT FROM SOURCE

2	1	SENWNW	18	15N	2E	CASCADE
---	---	--------	----	-----	----	---------

Period of Diversion: JANUARY 1 TO DECEMBER 31

Diversion Means: LIVESTOCK DIRECT FROM SOURCE

3 2 SWNW 18 15N 2E CASCADE

Period of Diversion: JANUARY 1 TO DECEMBER 31

Diversion Means: LIVESTOCK DIRECT FROM SOURCE

4 3 NWNWSW 18 15N 2E CASCADE

Period of Diversion: JANUARY 1 TO DECEMBER 31

Diversion Means: LIVESTOCK DIRECT FROM SOURCE

Period of Use: JANUARY 1 TO DECEMBER 31

***Place of Use:**

<u>ID</u>	<u>Acres</u>	<u>Govt Lot</u>	<u>Qtr Sec</u>	<u>Sec</u>	<u>Twp</u>	<u>Rge</u>	<u>County</u>
1			NENW	18	15N	2E	CASCADE
2		1	SENWNW	18	15N	2E	CASCADE
3		2	SWNW	18	15N	2E	CASCADE
4		3	NWNWSW	18	15N	2E	CASCADE

Remarks:

THE FOLLOWING ISSUES WERE IDENTIFIED BY THE DNRC DURING ITS EXAMINATION OF THIS WATER RIGHT CLAIM.

THIS CLAIM NUMBER WAS NOT INCLUDED IN THE BASIN 41J DECREE ISSUED 12/16/2010.

A BETTER UNDERSTANDING OF YOUR CLAIMED WATER RIGHT CAN BE OBTAINED BY COMPARING YOUR RIGHT WITH OTHER CLAIMS IN THE BASIN. FOR EXAMPLE, COMPARE PRIORITY DATES, FLOW RATES, VOLUMES, OR ACRES IRRIGATED. ALSO, YOUR WATER RIGHT MAY BE SUBJECT TO WATER RIGHTS IN ADJOINING SUBBASINS OR BASINS AS WELL AS BEING SUBJECT TO OTHER RIGHTS ON YOUR SOURCE OF SUPPLY. FINALLY, YOUR WATER RIGHT MAY BE SUBJECT TO INDIAN RESERVED AND FEDERAL RESERVED WATER RIGHTS.

COMPLETE DETAILS REGARDING THE DNRC PREPARATION OF THIS INTERLOCUTORY DECREE AND RELATED MATERIALS CAN BE REVIEWED AT THE OFFICE LOCATIONS IDENTIFIED IN THE DOCUMENT ENTITLED "NOTICE OF ENTRY OF INTERLOCUTORY DECREE AND NOTICE OF AVAILABILITY."

SEE GENERAL FINDINGS OF FACT AND CONCLUSIONS OF LAW FOR FURTHER EXPLANATION OF YOUR CLAIMED WATER RIGHT. THESE FINDINGS CAN BE FOUND AS INDICATED IN THE DOCUMENT ENTITLED "NOTICE OF ENTRY OF INTERLOCUTORY DECREE AND NOTICE OF AVAILABILITY." IF YOU NEED OBJECTION FORMS, OR HAVE QUESTIONS ABOUT WATER COURT PROCEDURES OR CHANGES TO YOUR RIGHT, YOU CAN CONTACT THE WATER COURT BY CALLING 1-800-624-3270 (WITHIN MONTANA ONLY) OR 1-406-586-4364, OR BY WRITING TO P.O. BOX 1389, BOZEMAN, MT 59771-1389.

**INTERLOCUTORY DECREE
SMITH RIVER
BASIN 41J
ABSTRACT OF WATER RIGHT CLAIM**

IMPORTANT NOTICE

YOUR WATER RIGHT AS SHOWN ON THIS ABSTRACT MAY HAVE CHANGES FROM YOUR WATER RIGHT AS CLAIMED OR AMENDED. AN ASTERISK (*) HAS BEEN PLACED NEXT TO EACH ITEM CHANGED BY THE MONTANA WATER COURT OR BY THE DEPARTMENT OF NATURAL RESOURCES AND CONSERVATION (DNRC) DURING THE PREPARATION OF THIS INTERLOCUTORY DECREE. THESE CHANGES ARE AUTHORIZED BY THE MONTANA SUPREME COURT WATER RIGHT CLAIMS EXAMINATION RULES OR BY ORDER OF THE WATER COURT.

OBJECTIONS MAY BE FILED ACCORDING TO THE PROCEDURES OUTLINED IN THE DOCUMENT ENTITLED "NOTICE OF ENTRY OF INTERLOCUTORY DECREE AND NOTICE OF AVAILABILITY."

Water Right Number: 41J 30135957 STATEMENT OF CLAIM
Version: 1 -- ORIGINAL RIGHT
Status: ACTIVE

Owners: DANA RANCH CO INC
PO BOX 499
LAREDO, TX 78042-0449

Priority Date: APRIL 21, 1898

Type of Historical Right: USE

Purpose (Use): STOCK

***Flow Rate:** A SPECIFIC FLOW RATE HAS NOT BEEN DECREED BECAUSE THIS USE CONSISTS OF STOCK DRINKING DIRECTLY FROM THE SOURCE, OR FROM A DITCH SYSTEM. THE FLOW RATE IS LIMITED TO THE MINIMUM AMOUNT HISTORICALLY NECESSARY TO SUSTAIN THIS PURPOSE.

***Volume:** THIS RIGHT INCLUDES THE AMOUNT OF WATER CONSUMPTIVELY USED FOR STOCKWATERING PURPOSES AT THE RATE OF 30 GALLONS PER DAY PER ANIMAL UNIT. ANIMAL UNITS SHALL BE BASED ON REASONABLE CARRYING CAPACITY AND HISTORICAL USE OF THE AREA SERVICED BY THIS WATER SOURCE.

Source Name: ALLEN CREEK

Source Type: SURFACE WATER

***Point of Diversion and Means of Diversion:**

<u>ID</u>	<u>Govt Lot</u>	<u>Qtr</u>	<u>Sec</u>	<u>Twp</u>	<u>Rge</u>	<u>County</u>
1		NENE	24	15N	1E	CASCADE

Period of Diversion: JANUARY 1 TO DECEMBER 31

Diversion Means: LIVESTOCK DIRECT FROM SOURCE

2		SWNE	24	15N	1E	CASCADE
---	--	------	----	-----	----	---------

Period of Diversion: JANUARY 1 TO DECEMBER 31

Diversion Means: LIVESTOCK DIRECT FROM SOURCE

3		SENE SW	24	15N	1E	CASCADE
	Period of Diversion:	JANUARY 1 TO DECEMBER 31				
	Diversion Means:	LIVESTOCK DIRECT FROM SOURCE				
4		SE SW	24	15N	1E	CASCADE
	Period of Diversion:	JANUARY 1 TO DECEMBER 31				
	Diversion Means:	LIVESTOCK DIRECT FROM SOURCE				
5		SESW SW	24	15N	1E	CASCADE
	Period of Diversion:	JANUARY 1 TO DECEMBER 31				
	Diversion Means:	LIVESTOCK DIRECT FROM SOURCE				
6		NW SE	24	15N	1E	CASCADE
	Period of Diversion:	JANUARY 1 TO DECEMBER 31				
	Diversion Means:	LIVESTOCK DIRECT FROM SOURCE				

Period of Use: JANUARY 1 TO DECEMBER 31

***Place of Use:**

<u>ID</u>	<u>Acres</u>	<u>Govt Lot</u>	<u>Qtr Sec</u>	<u>Sec</u>	<u>Twp</u>	<u>Rge</u>	<u>County</u>
1			NENE	24	15N	1E	CASCADE
2			SWNE	24	15N	1E	CASCADE
3			SENE SW	24	15N	1E	CASCADE
4			SE SW	24	15N	1E	CASCADE
5			SESW SW	24	15N	1E	CASCADE
6			NW SE	24	15N	1E	CASCADE

Remarks:

THE FOLLOWING ISSUES WERE IDENTIFIED BY THE DNRC DURING ITS EXAMINATION OF THIS WATER RIGHT CLAIM.

THIS CLAIM NUMBER WAS NOT INCLUDED IN THE BASIN 41J DECREE ISSUED 12/16/2010.

A BETTER UNDERSTANDING OF YOUR CLAIMED WATER RIGHT CAN BE OBTAINED BY COMPARING YOUR RIGHT WITH OTHER CLAIMS IN THE BASIN. FOR EXAMPLE, COMPARE PRIORITY DATES, FLOW RATES, VOLUMES, OR ACRES IRRIGATED. ALSO, YOUR WATER RIGHT MAY BE SUBJECT TO WATER RIGHTS IN ADJOINING SUBBASINS OR BASINS AS WELL AS BEING SUBJECT TO OTHER RIGHTS ON YOUR SOURCE OF SUPPLY. FINALLY, YOUR WATER RIGHT MAY BE SUBJECT TO INDIAN RESERVED AND FEDERAL RESERVED WATER RIGHTS.

COMPLETE DETAILS REGARDING THE DNRC PREPARATION OF THIS INTERLOCUTORY DECREE AND RELATED MATERIALS CAN BE REVIEWED AT THE OFFICE LOCATIONS IDENTIFIED IN THE DOCUMENT ENTITLED "NOTICE OF ENTRY OF INTERLOCUTORY DECREE AND NOTICE OF AVAILABILITY."

SEE GENERAL FINDINGS OF FACT AND CONCLUSIONS OF LAW FOR FURTHER EXPLANATION OF YOUR CLAIMED WATER RIGHT. THESE FINDINGS CAN BE FOUND AS INDICATED IN THE DOCUMENT ENTITLED "NOTICE OF ENTRY OF INTERLOCUTORY DECREE AND NOTICE OF AVAILABILITY." IF YOU NEED OBJECTION FORMS, OR HAVE QUESTIONS ABOUT WATER COURT PROCEDURES OR CHANGES TO YOUR RIGHT, YOU CAN CONTACT THE WATER COURT BY CALLING 1-800-624-3270 (WITHIN MONTANA ONLY) OR 1-406-586-4364, OR BY WRITING TO P.O. BOX 1389, BOZEMAN, MT 59771-1389.

**INTERLOCUTORY DECREE
SMITH RIVER
BASIN 41J
ABSTRACT OF WATER RIGHT CLAIM**

IMPORTANT NOTICE

YOUR WATER RIGHT AS SHOWN ON THIS ABSTRACT MAY HAVE CHANGES FROM YOUR WATER RIGHT AS CLAIMED OR AMENDED. AN ASTERISK (*) HAS BEEN PLACED NEXT TO EACH ITEM CHANGED BY THE MONTANA WATER COURT OR BY THE DEPARTMENT OF NATURAL RESOURCES AND CONSERVATION (DNRC) DURING THE PREPARATION OF THIS INTERLOCUTORY DECREE. THESE CHANGES ARE AUTHORIZED BY THE MONTANA SUPREME COURT WATER RIGHT CLAIMS EXAMINATION RULES OR BY ORDER OF THE WATER COURT.

OBJECTIONS MAY BE FILED ACCORDING TO THE PROCEDURES OUTLINED IN THE DOCUMENT ENTITLED "NOTICE OF ENTRY OF INTERLOCUTORY DECREE AND NOTICE OF AVAILABILITY."

Water Right Number: 41J 30135958 STATEMENT OF CLAIM
Version: 1 -- ORIGINAL RIGHT
Status: ACTIVE

Owners: DANA RANCH CO INC
PO BOX 499
LAREDO, TX 78042-0449

Priority Date: APRIL 21, 1898

Type of Historical Right: USE

Purpose (Use): STOCK

***Flow Rate:** A SPECIFIC FLOW RATE HAS NOT BEEN DECREED BECAUSE THIS USE CONSISTS OF STOCK DRINKING DIRECTLY FROM THE SOURCE, OR FROM A DITCH SYSTEM. THE FLOW RATE IS LIMITED TO THE MINIMUM AMOUNT HISTORICALLY NECESSARY TO SUSTAIN THIS PURPOSE.

***Volume:** THIS RIGHT INCLUDES THE AMOUNT OF WATER CONSUMPTIVELY USED FOR STOCKWATERING PURPOSES AT THE RATE OF 30 GALLONS PER DAY PER ANIMAL UNIT. ANIMAL UNITS SHALL BE BASED ON REASONABLE CARRYING CAPACITY AND HISTORICAL USE OF THE AREA SERVICED BY THIS WATER SOURCE.

Source Name: ALLEN CREEK

Source Type: SURFACE WATER

***Point of Diversion and Means of Diversion:**

<u>ID</u>	<u>Govt Lot</u>	<u>Qtr Sec</u>	<u>Sec</u>	<u>Twp</u>	<u>Rge</u>	<u>County</u>
1		N2NWNW	25	15N	1E	CASCADE

Period of Diversion: JANUARY 1 TO DECEMBER 31

Diversion Means: LIVESTOCK DIRECT FROM SOURCE

Period of Use: JANUARY 1 TO DECEMBER 31

***Place of Use:**

<u>ID</u>	<u>Acres</u>	<u>Govt Lot</u>	<u>Qtr Sec</u>	<u>Sec</u>	<u>Twp</u>	<u>Rge</u>	<u>County</u>
1			N2NWNW	25	15N	1E	CASCADE

Remarks:

THE FOLLOWING ISSUES WERE IDENTIFIED BY THE DNRC DURING ITS EXAMINATION OF THIS WATER RIGHT CLAIM.

THIS CLAIM NUMBER WAS NOT INCLUDED IN THE BASIN 41J DECREE ISSUED 12/16/2010.

A BETTER UNDERSTANDING OF YOUR CLAIMED WATER RIGHT CAN BE OBTAINED BY COMPARING YOUR RIGHT WITH OTHER CLAIMS IN THE BASIN. FOR EXAMPLE, COMPARE PRIORITY DATES, FLOW RATES, VOLUMES, OR ACRES IRRIGATED. ALSO, YOUR WATER RIGHT MAY BE SUBJECT TO WATER RIGHTS IN ADJOINING SUBBASINS OR BASINS AS WELL AS BEING SUBJECT TO OTHER RIGHTS ON YOUR SOURCE OF SUPPLY. FINALLY, YOUR WATER RIGHT MAY BE SUBJECT TO INDIAN RESERVED AND FEDERAL RESERVED WATER RIGHTS.

COMPLETE DETAILS REGARDING THE DNRC PREPARATION OF THIS INTERLOCUTORY DECREE AND RELATED MATERIALS CAN BE REVIEWED AT THE OFFICE LOCATIONS IDENTIFIED IN THE DOCUMENT ENTITLED "NOTICE OF ENTRY OF INTERLOCUTORY DECREE AND NOTICE OF AVAILABILITY."

SEE GENERAL FINDINGS OF FACT AND CONCLUSIONS OF LAW FOR FURTHER EXPLANATION OF YOUR CLAIMED WATER RIGHT. THESE FINDINGS CAN BE FOUND AS INDICATED IN THE DOCUMENT ENTITLED "NOTICE OF ENTRY OF INTERLOCUTORY DECREE AND NOTICE OF AVAILABILITY." IF YOU NEED OBJECTION FORMS, OR HAVE QUESTIONS ABOUT WATER COURT PROCEDURES OR CHANGES TO YOUR RIGHT, YOU CAN CONTACT THE WATER COURT BY CALLING 1-800-624-3270 (WITHIN MONTANA ONLY) OR 1-406-586-4364, OR BY WRITING TO P.O. BOX 1389, BOZEMAN, MT 59771-1389.

**INTERLOCUTORY DECREE
SMITH RIVER
BASIN 41J
ABSTRACT OF WATER RIGHT CLAIM**

IMPORTANT NOTICE

YOUR WATER RIGHT AS SHOWN ON THIS ABSTRACT MAY HAVE CHANGES FROM YOUR WATER RIGHT AS CLAIMED OR AMENDED. AN ASTERISK (*) HAS BEEN PLACED NEXT TO EACH ITEM CHANGED BY THE MONTANA WATER COURT OR BY THE DEPARTMENT OF NATURAL RESOURCES AND CONSERVATION (DNRC) DURING THE PREPARATION OF THIS INTERLOCUTORY DECREE. THESE CHANGES ARE AUTHORIZED BY THE MONTANA SUPREME COURT WATER RIGHT CLAIMS EXAMINATION RULES OR BY ORDER OF THE WATER COURT.

OBJECTIONS MAY BE FILED ACCORDING TO THE PROCEDURES OUTLINED IN THE DOCUMENT ENTITLED "NOTICE OF ENTRY OF INTERLOCUTORY DECREE AND NOTICE OF AVAILABILITY."

Water Right Number: 41J 30135959 STATEMENT OF CLAIM
Version: 1 -- ORIGINAL RIGHT
Status: ACTIVE

Owners: DANA RANCH CO INC
PO BOX 499
LAREDO, TX 78042-0449

Priority Date: APRIL 21, 1898

Type of Historical Right: USE

Purpose (Use): STOCK

***Flow Rate:** A SPECIFIC FLOW RATE HAS NOT BEEN DECREED BECAUSE THIS USE CONSISTS OF STOCK DRINKING DIRECTLY FROM THE SOURCE, OR FROM A DITCH SYSTEM. THE FLOW RATE IS LIMITED TO THE MINIMUM AMOUNT HISTORICALLY NECESSARY TO SUSTAIN THIS PURPOSE.

***Volume:** THIS RIGHT INCLUDES THE AMOUNT OF WATER CONSUMPTIVELY USED FOR STOCKWATERING PURPOSES AT THE RATE OF 30 GALLONS PER DAY PER ANIMAL UNIT. ANIMAL UNITS SHALL BE BASED ON REASONABLE CARRYING CAPACITY AND HISTORICAL USE OF THE AREA SERVICED BY THIS WATER SOURCE.

***Source Name:** UNNAMED TRIBUTARY OF GOVERNMENT CREEK
Source Type: SURFACE WATER
ALSO KNOWN AS CONWAY CREEK

Point of Diversion and Means of Diversion:

<u>ID</u>	<u>Govt Lot</u>	<u>Qtr</u>	<u>Sec</u>	<u>Twp</u>	<u>Rge</u>	<u>County</u>
1		SWSW	14	15N	2E	CASCADE
Period of Diversion:		JANUARY 1 TO DECEMBER 31				
Diversion Means:		LIVESTOCK DIRECT FROM SOURCE				
2		NWSW	14	15N	2E	CASCADE
Period of Diversion:		JANUARY 1 TO DECEMBER 31				

Diversion Means: LIVESTOCK DIRECT FROM SOURCE

Period of Use: JANUARY 1 TO DECEMBER 31

Place of Use:

<u>ID</u>	<u>Acres</u>	<u>Govt Lot</u>	<u>Qtr Sec</u>	<u>Sec</u>	<u>Twp</u>	<u>Rge</u>	<u>County</u>
1			SWSW	14	15N	2E	CASCADE
2			NWSW	14	15N	2E	CASCADE

Remarks:

THE FOLLOWING ISSUES WERE IDENTIFIED BY THE DNRC DURING ITS EXAMINATION OF THIS WATER RIGHT CLAIM.

THIS CLAIM NUMBER WAS NOT INCLUDED IN THE BASIN 41J DECREE ISSUED 12/16/2010.

A BETTER UNDERSTANDING OF YOUR CLAIMED WATER RIGHT CAN BE OBTAINED BY COMPARING YOUR RIGHT WITH OTHER CLAIMS IN THE BASIN. FOR EXAMPLE, COMPARE PRIORITY DATES, FLOW RATES, VOLUMES, OR ACRES IRRIGATED. ALSO, YOUR WATER RIGHT MAY BE SUBJECT TO WATER RIGHTS IN ADJOINING SUBBASINS OR BASINS AS WELL AS BEING SUBJECT TO OTHER RIGHTS ON YOUR SOURCE OF SUPPLY. FINALLY, YOUR WATER RIGHT MAY BE SUBJECT TO INDIAN RESERVED AND FEDERAL RESERVED WATER RIGHTS.

COMPLETE DETAILS REGARDING THE DNRC PREPARATION OF THIS INTERLOCUTORY DECREE AND RELATED MATERIALS CAN BE REVIEWED AT THE OFFICE LOCATIONS IDENTIFIED IN THE DOCUMENT ENTITLED "NOTICE OF ENTRY OF INTERLOCUTORY DECREE AND NOTICE OF AVAILABILITY."

SEE GENERAL FINDINGS OF FACT AND CONCLUSIONS OF LAW FOR FURTHER EXPLANATION OF YOUR CLAIMED WATER RIGHT. THESE FINDINGS CAN BE FOUND AS INDICATED IN THE DOCUMENT ENTITLED "NOTICE OF ENTRY OF INTERLOCUTORY DECREE AND NOTICE OF AVAILABILITY." IF YOU NEED OBJECTION FORMS, OR HAVE QUESTIONS ABOUT WATER COURT PROCEDURES OR CHANGES TO YOUR RIGHT, YOU CAN CONTACT THE WATER COURT BY CALLING 1-800-624-3270 (WITHIN MONTANA ONLY) OR 1-406-586-4364, OR BY WRITING TO P.O. BOX 1389, BOZEMAN, MT 59771-1389.

**INTERLOCUTORY DECREE
SMITH RIVER
BASIN 41J
ABSTRACT OF WATER RIGHT CLAIM**

IMPORTANT NOTICE

YOUR WATER RIGHT AS SHOWN ON THIS ABSTRACT MAY HAVE CHANGES FROM YOUR WATER RIGHT AS CLAIMED OR AMENDED. AN ASTERISK (*) HAS BEEN PLACED NEXT TO EACH ITEM CHANGED BY THE MONTANA WATER COURT OR BY THE DEPARTMENT OF NATURAL RESOURCES AND CONSERVATION (DNRC) DURING THE PREPARATION OF THIS INTERLOCUTORY DECREE. THESE CHANGES ARE AUTHORIZED BY THE MONTANA SUPREME COURT WATER RIGHT CLAIMS EXAMINATION RULES OR BY ORDER OF THE WATER COURT.

OBJECTIONS MAY BE FILED ACCORDING TO THE PROCEDURES OUTLINED IN THE DOCUMENT ENTITLED "NOTICE OF ENTRY OF INTERLOCUTORY DECREE AND NOTICE OF AVAILABILITY."

Water Right Number: 41J 30135961 STATEMENT OF CLAIM
Version: 1 -- ORIGINAL RIGHT
Status: ACTIVE

Owners: DANA RANCH CO INC
PO BOX 499
LAREDO, TX 78042-0449

Priority Date: APRIL 21, 1898

Type of Historical Right: USE

Purpose (Use): STOCK

***Flow Rate:** A SPECIFIC FLOW RATE HAS NOT BEEN DECREED BECAUSE THIS USE CONSISTS OF STOCK DRINKING DIRECTLY FROM THE SOURCE, OR FROM A DITCH SYSTEM. THE FLOW RATE IS LIMITED TO THE MINIMUM AMOUNT HISTORICALLY NECESSARY TO SUSTAIN THIS PURPOSE.

***Volume:** THIS RIGHT INCLUDES THE AMOUNT OF WATER CONSUMPTIVELY USED FOR STOCKWATERING PURPOSES AT THE RATE OF 30 GALLONS PER DAY PER ANIMAL UNIT. ANIMAL UNITS SHALL BE BASED ON REASONABLE CARRYING CAPACITY AND HISTORICAL USE OF THE AREA SERVICED BY THIS WATER SOURCE.

***Source Name:** UNNAMED TRIBUTARY OF GOVERNMENT CREEK
Source Type: SURFACE WATER
ALSO KNOWN AS CONWAY CREEK

***Point of Diversion and Means of Diversion:**

<u>ID</u>	<u>Govt Lot</u>	<u>Qtr</u>	<u>Sec</u>	<u>Twp</u>	<u>Rge</u>	<u>County</u>
1		NENESE	15	15N	2E	CASCADE
Period of Diversion:		JANUARY 1 TO DECEMBER 31				
Diversion Means:		LIVESTOCK DIRECT FROM SOURCE				
2		SENE	15	15N	2E	CASCADE
Period of Diversion:		JANUARY 1 TO DECEMBER 31				

Diversion Means: LIVESTOCK DIRECT FROM SOURCE
 3 N2SWNE 15 15N 2E CASCADE
Period of Diversion: JANUARY 1 TO DECEMBER 31
Diversion Means: LIVESTOCK DIRECT FROM SOURCE
 4 NESENW 15 15N 2E CASCADE
Period of Diversion: JANUARY 1 TO DECEMBER 31
Diversion Means: LIVESTOCK DIRECT FROM SOURCE
 5 S2NENW 15 15N 2E CASCADE
Period of Diversion: JANUARY 1 TO DECEMBER 31
Diversion Means: LIVESTOCK DIRECT FROM SOURCE
 6 S2NWNW 15 15N 2E CASCADE
Period of Diversion: JANUARY 1 TO DECEMBER 31
Diversion Means: LIVESTOCK DIRECT FROM SOURCE
Period of Use: JANUARY 1 TO DECEMBER 31

***Place of Use:**

<u>ID</u>	<u>Acres</u>	<u>Govt Lot</u>	<u>Qtr Sec</u>	<u>Sec</u>	<u>Twp</u>	<u>Rge</u>	<u>County</u>
1			NENESE	15	15N	2E	CASCADE
2			SENE	15	15N	2E	CASCADE
3			N2SWNE	15	15N	2E	CASCADE
4			NESENW	15	15N	2E	CASCADE
5			S2NENW	15	15N	2E	CASCADE
6			S2NWNW	15	15N	2E	CASCADE

Remarks:

THE FOLLOWING ISSUES WERE IDENTIFIED BY THE DNRC DURING ITS EXAMINATION OF THIS WATER RIGHT CLAIM.

THIS CLAIM NUMBER WAS NOT INCLUDED IN THE BASIN 41J DECREE ISSUED 12/16/2010.

A BETTER UNDERSTANDING OF YOUR CLAIMED WATER RIGHT CAN BE OBTAINED BY COMPARING YOUR RIGHT WITH OTHER CLAIMS IN THE BASIN. FOR EXAMPLE, COMPARE PRIORITY DATES, FLOW RATES, VOLUMES, OR ACRES IRRIGATED. ALSO, YOUR WATER RIGHT MAY BE SUBJECT TO WATER RIGHTS IN ADJOINING SUBBASINS OR BASINS AS WELL AS BEING SUBJECT TO OTHER RIGHTS ON YOUR SOURCE OF SUPPLY. FINALLY, YOUR WATER RIGHT MAY BE SUBJECT TO INDIAN RESERVED AND FEDERAL RESERVED WATER RIGHTS.

COMPLETE DETAILS REGARDING THE DNRC PREPARATION OF THIS INTERLOCUTORY DECREE AND RELATED MATERIALS CAN BE REVIEWED AT THE OFFICE LOCATIONS IDENTIFIED IN THE DOCUMENT ENTITLED "NOTICE OF ENTRY OF INTERLOCUTORY DECREE AND NOTICE OF AVAILABILITY."

SEE GENERAL FINDINGS OF FACT AND CONCLUSIONS OF LAW FOR FURTHER EXPLANATION OF YOUR CLAIMED WATER RIGHT. THESE FINDINGS CAN BE FOUND AS INDICATED IN THE DOCUMENT ENTITLED "NOTICE OF ENTRY OF INTERLOCUTORY DECREE AND NOTICE OF AVAILABILITY." IF YOU NEED OBJECTION FORMS, OR HAVE QUESTIONS ABOUT WATER COURT PROCEDURES OR CHANGES TO YOUR RIGHT, YOU CAN CONTACT THE WATER COURT BY CALLING 1-800-624-3270 (WITHIN MONTANA ONLY) OR 1-406-586-4364, OR BY WRITING TO P.O. BOX 1389, BOZEMAN, MT 59771-1389.

**INTERLOCUTORY DECREE
SMITH RIVER
BASIN 41J
ABSTRACT OF WATER RIGHT CLAIM**

IMPORTANT NOTICE

YOUR WATER RIGHT AS SHOWN ON THIS ABSTRACT MAY HAVE CHANGES FROM YOUR WATER RIGHT AS CLAIMED OR AMENDED. AN ASTERISK (*) HAS BEEN PLACED NEXT TO EACH ITEM CHANGED BY THE MONTANA WATER COURT OR BY THE DEPARTMENT OF NATURAL RESOURCES AND CONSERVATION (DNRC) DURING THE PREPARATION OF THIS INTERLOCUTORY DECREE. THESE CHANGES ARE AUTHORIZED BY THE MONTANA SUPREME COURT WATER RIGHT CLAIMS EXAMINATION RULES OR BY ORDER OF THE WATER COURT.

OBJECTIONS MAY BE FILED ACCORDING TO THE PROCEDURES OUTLINED IN THE DOCUMENT ENTITLED "NOTICE OF ENTRY OF INTERLOCUTORY DECREE AND NOTICE OF AVAILABILITY."

Water Right Number: 41J 30135962 STATEMENT OF CLAIM

Version: 1 -- ORIGINAL RIGHT

Status: ACTIVE

Owners: DANA RANCH CO INC
PO BOX 499
LAREDO, TX 78042-0449

Priority Date: APRIL 21, 1898

Type of Historical Right: USE

Purpose (Use): STOCK

***Flow Rate:** A SPECIFIC FLOW RATE HAS NOT BEEN DECREED BECAUSE THIS USE CONSISTS OF STOCK DRINKING DIRECTLY FROM THE SOURCE, OR FROM A DITCH SYSTEM. THE FLOW RATE IS LIMITED TO THE MINIMUM AMOUNT HISTORICALLY NECESSARY TO SUSTAIN THIS PURPOSE.

***Volume:** THIS RIGHT INCLUDES THE AMOUNT OF WATER CONSUMPTIVELY USED FOR STOCKWATERING PURPOSES AT THE RATE OF 30 GALLONS PER DAY PER ANIMAL UNIT. ANIMAL UNITS SHALL BE BASED ON REASONABLE CARRYING CAPACITY AND HISTORICAL USE OF THE AREA SERVICED BY THIS WATER SOURCE.

***Source Name:** UNNAMED TRIBUTARY OF GOVERNMENT CREEK

Source Type: SURFACE WATER

ALSO KNOWN AS CONWAY CREEK

Point of Diversion and Means of Diversion:

<u>ID</u>	<u>Govt Lot</u>	<u>Qtr Sec</u>	<u>Sec</u>	<u>Twp</u>	<u>Rge</u>	<u>County</u>
1		NENE	16	15N	2E	CASCADE

Period of Diversion: JANUARY 1 TO DECEMBER 31

Diversion Means: LIVESTOCK DIRECT FROM SOURCE

Period of Use: JANUARY 1 TO DECEMBER 31

Place of Use:

<u>ID</u>	<u>Acres</u>	<u>Govt Lot</u>	<u>Qtr Sec</u>	<u>Sec</u>	<u>Twp</u>	<u>Rge</u>	<u>County</u>
1			NENE	16	15N	2E	CASCADE

Remarks:

THE FOLLOWING ISSUES WERE IDENTIFIED BY THE DNRC DURING ITS EXAMINATION OF THIS WATER RIGHT CLAIM.

THIS CLAIM NUMBER WAS NOT INCLUDED IN THE BASIN 41J DECREE ISSUED 12/16/2010.

A BETTER UNDERSTANDING OF YOUR CLAIMED WATER RIGHT CAN BE OBTAINED BY COMPARING YOUR RIGHT WITH OTHER CLAIMS IN THE BASIN. FOR EXAMPLE, COMPARE PRIORITY DATES, FLOW RATES, VOLUMES, OR ACRES IRRIGATED. ALSO, YOUR WATER RIGHT MAY BE SUBJECT TO WATER RIGHTS IN ADJOINING SUBBASINS OR BASINS AS WELL AS BEING SUBJECT TO OTHER RIGHTS ON YOUR SOURCE OF SUPPLY. FINALLY, YOUR WATER RIGHT MAY BE SUBJECT TO INDIAN RESERVED AND FEDERAL RESERVED WATER RIGHTS.

COMPLETE DETAILS REGARDING THE DNRC PREPARATION OF THIS INTERLOCUTORY DECREE AND RELATED MATERIALS CAN BE REVIEWED AT THE OFFICE LOCATIONS IDENTIFIED IN THE DOCUMENT ENTITLED "NOTICE OF ENTRY OF INTERLOCUTORY DECREE AND NOTICE OF AVAILABILITY."

SEE GENERAL FINDINGS OF FACT AND CONCLUSIONS OF LAW FOR FURTHER EXPLANATION OF YOUR CLAIMED WATER RIGHT. THESE FINDINGS CAN BE FOUND AS INDICATED IN THE DOCUMENT ENTITLED "NOTICE OF ENTRY OF INTERLOCUTORY DECREE AND NOTICE OF AVAILABILITY." IF YOU NEED OBJECTION FORMS, OR HAVE QUESTIONS ABOUT WATER COURT PROCEDURES OR CHANGES TO YOUR RIGHT, YOU CAN CONTACT THE WATER COURT BY CALLING 1-800-624-3270 (WITHIN MONTANA ONLY) OR 1-406-586-4364, OR BY WRITING TO P.O. BOX 1389, BOZEMAN, MT 59711-1389.

**INTERLOCUTORY DECREE
SMITH RIVER
BASIN 41J
ABSTRACT OF WATER RIGHT CLAIM**

IMPORTANT NOTICE

YOUR WATER RIGHT AS SHOWN ON THIS ABSTRACT MAY HAVE CHANGES FROM YOUR WATER RIGHT AS CLAIMED OR AMENDED. AN ASTERISK (*) HAS BEEN PLACED NEXT TO EACH ITEM CHANGED BY THE MONTANA WATER COURT OR BY THE DEPARTMENT OF NATURAL RESOURCES AND CONSERVATION (DNRC) DURING THE PREPARATION OF THIS INTERLOCUTORY DECREE. THESE CHANGES ARE AUTHORIZED BY THE MONTANA SUPREME COURT WATER RIGHT CLAIMS EXAMINATION RULES OR BY ORDER OF THE WATER COURT.

OBJECTIONS MAY BE FILED ACCORDING TO THE PROCEDURES OUTLINED IN THE DOCUMENT ENTITLED "NOTICE OF ENTRY OF INTERLOCUTORY DECREE AND NOTICE OF AVAILABILITY."

Water Right Number: 41J 30135963 STATEMENT OF CLAIM
Version: 1 -- ORIGINAL RIGHT
Status: ACTIVE

Owners: DANA RANCH CO INC
PO BOX 499
LAREDO, TX 78042-0449

Priority Date: APRIL 21, 1898

Type of Historical Right: USE

Purpose (Use): STOCK

***Flow Rate:** A SPECIFIC FLOW RATE HAS NOT BEEN DECREED BECAUSE THIS USE CONSISTS OF STOCK DRINKING DIRECTLY FROM THE SOURCE, OR FROM A DITCH SYSTEM. THE FLOW RATE IS LIMITED TO THE MINIMUM AMOUNT HISTORICALLY NECESSARY TO SUSTAIN THIS PURPOSE.

***Volume:** THIS RIGHT INCLUDES THE AMOUNT OF WATER CONSUMPTIVELY USED FOR STOCKWATERING PURPOSES AT THE RATE OF 30 GALLONS PER DAY PER ANIMAL UNIT. ANIMAL UNITS SHALL BE BASED ON REASONABLE CARRYING CAPACITY AND HISTORICAL USE OF THE AREA SERVICED BY THIS WATER SOURCE.

***Source Name:** UNNAMED TRIBUTARY OF GOVERNMENT CREEK

Source Type: SURFACE WATER
ALSO KNOWN AS CONWAY CREEK

Point of Diversion and Means of Diversion:

<u>ID</u>	<u>Govt Lot</u>	<u>Qtr Sec</u>	<u>Sec</u>	<u>Twp</u>	<u>Rge</u>	<u>County</u>
1		NENW	23	15N	2E	CASCADE

Period of Diversion: JANUARY 1 TO DECEMBER 31

Diversion Means: LIVESTOCK DIRECT FROM SOURCE

Period of Use: JANUARY 1 TO DECEMBER 31

Place of Use:

<u>ID</u>	<u>Acres</u>	<u>Govt Lot</u>	<u>Qtr Sec</u>	<u>Sec</u>	<u>Twp</u>	<u>Rge</u>	<u>County</u>
1			NENW	23	15N	2E	CASCADE

Remarks:

THE FOLLOWING ISSUES WERE IDENTIFIED BY THE DNRC DURING ITS EXAMINATION OF THIS WATER RIGHT CLAIM.

THIS CLAIM NUMBER WAS NOT INCLUDED IN THE BASIN 41J DECREE ISSUED 12/16/2010.

A BETTER UNDERSTANDING OF YOUR CLAIMED WATER RIGHT CAN BE OBTAINED BY COMPARING YOUR RIGHT WITH OTHER CLAIMS IN THE BASIN. FOR EXAMPLE, COMPARE PRIORITY DATES, FLOW RATES, VOLUMES, OR ACRES IRRIGATED. ALSO, YOUR WATER RIGHT MAY BE SUBJECT TO WATER RIGHTS IN ADJOINING SUBBASINS OR BASINS AS WELL AS BEING SUBJECT TO OTHER RIGHTS ON YOUR SOURCE OF SUPPLY. FINALLY, YOUR WATER RIGHT MAY BE SUBJECT TO INDIAN RESERVED AND FEDERAL RESERVED WATER RIGHTS.

COMPLETE DETAILS REGARDING THE DNRC PREPARATION OF THIS INTERLOCUTORY DECREE AND RELATED MATERIALS CAN BE REVIEWED AT THE OFFICE LOCATIONS IDENTIFIED IN THE DOCUMENT ENTITLED "NOTICE OF ENTRY OF INTERLOCUTORY DECREE AND NOTICE OF AVAILABILITY."

SEE GENERAL FINDINGS OF FACT AND CONCLUSIONS OF LAW FOR FURTHER EXPLANATION OF YOUR CLAIMED WATER RIGHT. THESE FINDINGS CAN BE FOUND AS INDICATED IN THE DOCUMENT ENTITLED "NOTICE OF ENTRY OF INTERLOCUTORY DECREE AND NOTICE OF AVAILABILITY." IF YOU NEED OBJECTION FORMS, OR HAVE QUESTIONS ABOUT WATER COURT PROCEDURES OR CHANGES TO YOUR RIGHT, YOU CAN CONTACT THE WATER COURT BY CALLING 1-800-624-3270 (WITHIN MONTANA ONLY) OR 1-406-586-4364, OR BY WRITING TO P.O. BOX 1389, BOZEMAN, MT 59771-1389.

**INTERLOCUTORY DECREE
SMITH RIVER
BASIN 41J
ABSTRACT OF WATER RIGHT CLAIM**

IMPORTANT NOTICE

YOUR WATER RIGHT AS SHOWN ON THIS ABSTRACT MAY HAVE CHANGES FROM YOUR WATER RIGHT AS CLAIMED OR AMENDED. AN ASTERISK (*) HAS BEEN PLACED NEXT TO EACH ITEM CHANGED BY THE MONTANA WATER COURT OR BY THE DEPARTMENT OF NATURAL RESOURCES AND CONSERVATION (DNRC) DURING THE PREPARATION OF THIS INTERLOCUTORY DECREE. THESE CHANGES ARE AUTHORIZED BY THE MONTANA SUPREME COURT WATER RIGHT CLAIMS EXAMINATION RULES OR BY ORDER OF THE WATER COURT.

OBJECTIONS MAY BE FILED ACCORDING TO THE PROCEDURES OUTLINED IN THE DOCUMENT ENTITLED "NOTICE OF ENTRY OF INTERLOCUTORY DECREE AND NOTICE OF AVAILABILITY."

Water Right Number: 41J 30135964 STATEMENT OF CLAIM
Version: 1 -- ORIGINAL RIGHT
Status: ACTIVE

Owners: DANA RANCH CO INC
PO BOX 499
LAREDO, TX 78042-0449

Priority Date: APRIL 21, 1898

Type of Historical Right: USE

Purpose (Use): STOCK

***Flow Rate:** A SPECIFIC FLOW RATE HAS NOT BEEN DECREED BECAUSE THIS USE CONSISTS OF STOCK DRINKING DIRECTLY FROM THE SOURCE, OR FROM A DITCH SYSTEM. THE FLOW RATE IS LIMITED TO THE MINIMUM AMOUNT HISTORICALLY NECESSARY TO SUSTAIN THIS PURPOSE.

***Volume:** THIS RIGHT INCLUDES THE AMOUNT OF WATER CONSUMPTIVELY USED FOR STOCKWATERING PURPOSES AT THE RATE OF 30 GALLONS PER DAY PER ANIMAL UNIT. ANIMAL UNITS SHALL BE BASED ON REASONABLE CARRYING CAPACITY AND HISTORICAL USE OF THE AREA SERVICED BY THIS WATER SOURCE.

Source Name: CROOKED CREEK

Source Type: SURFACE WATER

***Point of Diversion and Means of Diversion:**

<u>ID</u>	<u>Govt Lot</u>	<u>Qtr</u>	<u>Sec</u>	<u>Twp</u>	<u>Rge</u>	<u>County</u>
1	2	W2NWNE	1	14N	1E	CASCADE

Period of Diversion: JANUARY 1 TO DECEMBER 31

Diversion Means: LIVESTOCK DIRECT FROM SOURCE

2		NWSWNE	1	14N	1E	CASCADE
---	--	--------	---	-----	----	---------

Period of Diversion: JANUARY 1 TO DECEMBER 31

Diversion Means: LIVESTOCK DIRECT FROM SOURCE

3 SENW 1 14N 1E CASCADE

Period of Diversion: JANUARY 1 TO DECEMBER 31

Diversion Means: LIVESTOCK DIRECT FROM SOURCE

4 NWNESW 1 14N 1E CASCADE

Period of Diversion: JANUARY 1 TO DECEMBER 31

Diversion Means: LIVESTOCK DIRECT FROM SOURCE

5 NWSW 1 14N 1E CASCADE

Period of Diversion: JANUARY 1 TO DECEMBER 31

Diversion Means: LIVESTOCK DIRECT FROM SOURCE

6 SWSW 1 14N 1E CASCADE

Period of Diversion: JANUARY 1 TO DECEMBER 31

Diversion Means: LIVESTOCK DIRECT FROM SOURCE

Period of Use: JANUARY 1 TO DECEMBER 31

*Place of Use:

<u>ID</u>	<u>Acres</u>	<u>Govt Lot</u>	<u>Qtr</u>	<u>Sec</u>	<u>Twp</u>	<u>Rge</u>	<u>County</u>
1		2	W2	NWNE	1	14N	1E CASCADE
2			NW	SWNE	1	14N	1E CASCADE
3			SE	NW	1	14N	1E CASCADE
4			NW	NESW	1	14N	1E CASCADE
5			NW	SW	1	14N	1E CASCADE
6			S	WSW	1	14N	1E CASCADE

Remarks:

THE FOLLOWING ISSUES WERE IDENTIFIED BY THE DNRC DURING ITS EXAMINATION OF THIS WATER RIGHT CLAIM.

THIS CLAIM NUMBER WAS NOT INCLUDED IN THE BASIN 41J DECREE ISSUED 12/16/2010.

A BETTER UNDERSTANDING OF YOUR CLAIMED WATER RIGHT CAN BE OBTAINED BY COMPARING YOUR RIGHT WITH OTHER CLAIMS IN THE BASIN. FOR EXAMPLE, COMPARE PRIORITY DATES, FLOW RATES, VOLUMES, OR ACRES IRRIGATED. ALSO, YOUR WATER RIGHT MAY BE SUBJECT TO WATER RIGHTS IN ADJOINING SUBBASINS OR BASINS AS WELL AS BEING SUBJECT TO OTHER RIGHTS ON YOUR SOURCE OF SUPPLY. FINALLY, YOUR WATER RIGHT MAY BE SUBJECT TO INDIAN RESERVED AND FEDERAL RESERVED WATER RIGHTS.

COMPLETE DETAILS REGARDING THE DNRC PREPARATION OF THIS INTERLOCUTORY DECREE AND RELATED MATERIALS CAN BE REVIEWED AT THE OFFICE LOCATIONS IDENTIFIED IN THE DOCUMENT ENTITLED "NOTICE OF ENTRY OF INTERLOCUTORY DECREE AND NOTICE OF AVAILABILITY."

SEE GENERAL FINDINGS OF FACT AND CONCLUSIONS OF LAW FOR FURTHER EXPLANATION OF YOUR CLAIMED WATER RIGHT. THESE FINDINGS CAN BE FOUND AS INDICATED IN THE DOCUMENT ENTITLED "NOTICE OF ENTRY OF INTERLOCUTORY DECREE AND NOTICE OF AVAILABILITY." IF YOU NEED OBJECTION FORMS, OR HAVE QUESTIONS ABOUT WATER COURT PROCEDURES OR CHANGES TO YOUR RIGHT, YOU CAN CONTACT THE WATER COURT BY CALLING 1-800-624-3270 (WITHIN MONTANA ONLY) OR 1-406-586-4364, OR BY WRITING TO P.O. BOX 1389, BOZEMAN, MT 59771-1389.

**INTERLOCUTORY DECREE
SMITH RIVER
BASIN 41J
ABSTRACT OF WATER RIGHT CLAIM**

IMPORTANT NOTICE

YOUR WATER RIGHT AS SHOWN ON THIS ABSTRACT MAY HAVE CHANGES FROM YOUR WATER RIGHT AS CLAIMED OR AMENDED. AN ASTERISK (*) HAS BEEN PLACED NEXT TO EACH ITEM CHANGED BY THE MONTANA WATER COURT OR BY THE DEPARTMENT OF NATURAL RESOURCES AND CONSERVATION (DNRC) DURING THE PREPARATION OF THIS INTERLOCUTORY DECREE. THESE CHANGES ARE AUTHORIZED BY THE MONTANA SUPREME COURT WATER RIGHT CLAIMS EXAMINATION RULES OR BY ORDER OF THE WATER COURT.

OBJECTIONS MAY BE FILED ACCORDING TO THE PROCEDURES OUTLINED IN THE DOCUMENT ENTITLED "NOTICE OF ENTRY OF INTERLOCUTORY DECREE AND NOTICE OF AVAILABILITY."

Water Right Number: 41J 30135965 STATEMENT OF CLAIM

Version: 1 -- ORIGINAL RIGHT

Status: ACTIVE

Owners: DANA RANCH CO INC
PO BOX 499
LAREDO, TX 78042-0449

Priority Date: APRIL 21, 1898

Type of Historical Right: USE

Purpose (Use): STOCK

***Flow Rate:** A SPECIFIC FLOW RATE HAS NOT BEEN DECREED BECAUSE THIS USE CONSISTS OF STOCK DRINKING DIRECTLY FROM THE SOURCE, OR FROM A DITCH SYSTEM. THE FLOW RATE IS LIMITED TO THE MINIMUM AMOUNT HISTORICALLY NECESSARY TO SUSTAIN THIS PURPOSE.

***Volume:** THIS RIGHT INCLUDES THE AMOUNT OF WATER CONSUMPTIVELY USED FOR STOCKWATERING PURPOSES AT THE RATE OF 30 GALLONS PER DAY PER ANIMAL UNIT. ANIMAL UNITS SHALL BE BASED ON REASONABLE CARRYING CAPACITY AND HISTORICAL USE OF THE AREA SERVICED BY THIS WATER SOURCE.

Source Name: CROOKED CREEK

Source Type: SURFACE WATER

***Point of Diversion and Means of Diversion:**

<u>ID</u>	<u>Govt Lot</u>	<u>Qtr Sec</u>	<u>Sec</u>	<u>Twp</u>	<u>Rge</u>	<u>County</u>
1		E2NENE	11	14N	1E	CASCADE

Period of Diversion: JANUARY 1 TO DECEMBER 31

Diversion Means: LIVESTOCK DIRECT FROM SOURCE

2		E2SENE	11	14N	1E	CASCADE
---	--	--------	----	-----	----	---------

Period of Diversion: JANUARY 1 TO DECEMBER 31

Diversion Means: LIVESTOCK DIRECT FROM SOURCE

Period of Use: JANUARY 1 TO DECEMBER 31

*Place of Use:

<u>ID</u>	<u>Acres</u>	<u>Govt Lot</u>	<u>Qtr Sec</u>	<u>Sec</u>	<u>Twp</u>	<u>Rge</u>	<u>County</u>
1			E2NENE	11	14N	1E	CASCADE
2			E2SENE	11	14N	1E	CASCADE

Remarks:

THE FOLLOWING ISSUES WERE IDENTIFIED BY THE DNRC DURING ITS EXAMINATION OF THIS WATER RIGHT CLAIM.

THIS CLAIM NUMBER WAS NOT INCLUDED IN THE BASIN 41J DECREE ISSUED 12/16/2010.

A BETTER UNDERSTANDING OF YOUR CLAIMED WATER RIGHT CAN BE OBTAINED BY COMPARING YOUR RIGHT WITH OTHER CLAIMS IN THE BASIN. FOR EXAMPLE, COMPARE PRIORITY DATES, FLOW RATES, VOLUMES, OR ACRES IRRIGATED. ALSO, YOUR WATER RIGHT MAY BE SUBJECT TO WATER RIGHTS IN ADJOINING SUBBASINS OR BASINS AS WELL AS BEING SUBJECT TO OTHER RIGHTS ON YOUR SOURCE OF SUPPLY. FINALLY, YOUR WATER RIGHT MAY BE SUBJECT TO INDIAN RESERVED AND FEDERAL RESERVED WATER RIGHTS.

COMPLETE DETAILS REGARDING THE DNRC PREPARATION OF THIS INTERLOCUTORY DECREE AND RELATED MATERIALS CAN BE REVIEWED AT THE OFFICE LOCATIONS IDENTIFIED IN THE DOCUMENT ENTITLED "NOTICE OF ENTRY OF INTERLOCUTORY DECREE AND NOTICE OF AVAILABILITY."

SEE GENERAL FINDINGS OF FACT AND CONCLUSIONS OF LAW FOR FURTHER EXPLANATION OF YOUR CLAIMED WATER RIGHT. THESE FINDINGS CAN BE FOUND AS INDICATED IN THE DOCUMENT ENTITLED "NOTICE OF ENTRY OF INTERLOCUTORY DECREE AND NOTICE OF AVAILABILITY." IF YOU NEED OBJECTION FORMS, OR HAVE QUESTIONS ABOUT WATER COURT PROCEDURES OR CHANGES TO YOUR RIGHT, YOU CAN CONTACT THE WATER COURT BY CALLING 1-800-624-3270 (WITHIN MONTANA ONLY) OR 1-406-586-4364, OR BY WRITING TO P.O. BOX 1389, BOZEMAN, MT 59771-1389.

**INTERLOCUTORY DECREE
SMITH RIVER
BASIN 41J
ABSTRACT OF WATER RIGHT CLAIM**

IMPORTANT NOTICE

YOUR WATER RIGHT AS SHOWN ON THIS ABSTRACT MAY HAVE CHANGES FROM YOUR WATER RIGHT AS CLAIMED OR AMENDED. AN ASTERISK (*) HAS BEEN PLACED NEXT TO EACH ITEM CHANGED BY THE MONTANA WATER COURT OR BY THE DEPARTMENT OF NATURAL RESOURCES AND CONSERVATION (DNRC) DURING THE PREPARATION OF THIS INTERLOCUTORY DECREE. THESE CHANGES ARE AUTHORIZED BY THE MONTANA SUPREME COURT WATER RIGHT CLAIMS EXAMINATION RULES OR BY ORDER OF THE WATER COURT.

OBJECTIONS MAY BE FILED ACCORDING TO THE PROCEDURES OUTLINED IN THE DOCUMENT ENTITLED "NOTICE OF ENTRY OF INTERLOCUTORY DECREE AND NOTICE OF AVAILABILITY."

Water Right Number: 41J 30135966 STATEMENT OF CLAIM
Version: 1 -- ORIGINAL RIGHT
Status: ACTIVE

Owners: DANA RANCH CO INC
PO BOX 499
LAREDO, TX 78042-0449

Priority Date: APRIL 21, 1898

Type of Historical Right: USE

Purpose (Use): STOCK

***Flow Rate:** A SPECIFIC FLOW RATE HAS NOT BEEN DECREED BECAUSE THIS USE CONSISTS OF STOCK DRINKING DIRECTLY FROM THE SOURCE, OR FROM A DITCH SYSTEM. THE FLOW RATE IS LIMITED TO THE MINIMUM AMOUNT HISTORICALLY NECESSARY TO SUSTAIN THIS PURPOSE.

***Volume:** THIS RIGHT INCLUDES THE AMOUNT OF WATER CONSUMPTIVELY USED FOR STOCKWATERING PURPOSES AT THE RATE OF 30 GALLONS PER DAY PER ANIMAL UNIT. ANIMAL UNITS SHALL BE BASED ON REASONABLE CARRYING CAPACITY AND HISTORICAL USE OF THE AREA SERVICED BY THIS WATER SOURCE.

Source Name: CROOKED CREEK
Source Type: SURFACE WATER

***Point of Diversion and Means of Diversion:**

<u>ID</u>	<u>Govt Lot</u>	<u>Qtr Sec</u>	<u>Sec</u>	<u>Twp</u>	<u>Rge</u>	<u>County</u>
1		SWSWNW	12	14N	1E	CASCADE

Period of Diversion: JANUARY 1 TO DECEMBER 31

Diversion Means: LIVESTOCK DIRECT FROM SOURCE

2		W2NWSW	12	14N	1E	CASCADE
---	--	--------	----	-----	----	---------

Period of Diversion: JANUARY 1 TO DECEMBER 31

Diversion Means: LIVESTOCK DIRECT FROM SOURCE

3 SWSW 12 14N 1E CASCADE

Period of Diversion: JANUARY 1 TO DECEMBER 31

Diversion Means: LIVESTOCK DIRECT FROM SOURCE

Period of Use: JANUARY 1 TO DECEMBER 31

***Place of Use:**

<u>ID</u>	<u>Acres</u>	<u>Govt Lot</u>	<u>Qtr Sec</u>	<u>Sec</u>	<u>Twp</u>	<u>Rge</u>	<u>County</u>
1			SWSWNW	12	14N	1E	CASCADE
2			W2NWSW	12	14N	1E	CASCADE
3			SWSW	12	14N	1E	CASCADE

Remarks:

THE FOLLOWING ISSUES WERE IDENTIFIED BY THE DNRC DURING ITS EXAMINATION OF THIS WATER RIGHT CLAIM.

THIS CLAIM NUMBER WAS NOT INCLUDED IN THE BASIN 41J DECREE ISSUED 12/16/2010.

ACCORDING TO CADASTRAL PROPERTY OWNERSHIP RECORDS, AS OF 06/05/2023 , THE PROPERTY ON WHICH THIS WATER RIGHT IS USED APPEARS TO BE OWNED BY MONTANA BOARD OF LAND COMMISSIONERS, TRUST LAND MANAGEMENT DIVISION, PO BOX 201601, HELENA, MT 59620-1601.

THE OWNERSHIP OF THIS RIGHT MAY BE QUESTIONABLE. THE PLACE OF USE APPEARS TO BE ON STATE LAND.

A BETTER UNDERSTANDING OF YOUR CLAIMED WATER RIGHT CAN BE OBTAINED BY COMPARING YOUR RIGHT WITH OTHER CLAIMS IN THE BASIN. FOR EXAMPLE, COMPARE PRIORITY DATES, FLOW RATES, VOLUMES, OR ACRES IRRIGATED. ALSO, YOUR WATER RIGHT MAY BE SUBJECT TO WATER RIGHTS IN ADJOINING SUBBASINS OR BASINS AS WELL AS BEING SUBJECT TO OTHER RIGHTS ON YOUR SOURCE OF SUPPLY. FINALLY, YOUR WATER RIGHT MAY BE SUBJECT TO INDIAN RESERVED AND FEDERAL RESERVED WATER RIGHTS.

COMPLETE DETAILS REGARDING THE DNRC PREPARATION OF THIS INTERLOCUTORY DECREE AND RELATED MATERIALS CAN BE REVIEWED AT THE OFFICE LOCATIONS IDENTIFIED IN THE DOCUMENT ENTITLED "NOTICE OF ENTRY OF INTERLOCUTORY DECREE AND NOTICE OF AVAILABILITY."

SEE GENERAL FINDINGS OF FACT AND CONCLUSIONS OF LAW FOR FURTHER EXPLANATION OF YOUR CLAIMED WATER RIGHT. THESE FINDINGS CAN BE FOUND AS INDICATED IN THE DOCUMENT ENTITLED "NOTICE OF ENTRY OF INTERLOCUTORY DECREE AND NOTICE OF AVAILABILITY." IF YOU NEED OBJECTION FORMS, OR HAVE QUESTIONS ABOUT WATER COURT PROCEDURES OR CHANGES TO YOUR RIGHT, YOU CAN CONTACT THE WATER COURT BY CALLING 1-800-624-3270 (WITHIN MONTANA ONLY) OR 1-406-586-4364, OR BY WRITING TO P.O. BOX 1389, BOZEMAN, MT 59771-1389.

**INTERLOCUTORY DECREE
SMITH RIVER
BASIN 41J
ABSTRACT OF WATER RIGHT CLAIM**

IMPORTANT NOTICE

YOUR WATER RIGHT AS SHOWN ON THIS ABSTRACT MAY HAVE CHANGES FROM YOUR WATER RIGHT AS CLAIMED OR AMENDED. AN ASTERISK (*) HAS BEEN PLACED NEXT TO EACH ITEM CHANGED BY THE MONTANA WATER COURT OR BY THE DEPARTMENT OF NATURAL RESOURCES AND CONSERVATION (DNRC) DURING THE PREPARATION OF THIS INTERLOCUTORY DECREE. THESE CHANGES ARE AUTHORIZED BY THE MONTANA SUPREME COURT WATER RIGHT CLAIMS EXAMINATION RULES OR BY ORDER OF THE WATER COURT.

OBJECTIONS MAY BE FILED ACCORDING TO THE PROCEDURES OUTLINED IN THE DOCUMENT ENTITLED "NOTICE OF ENTRY OF INTERLOCUTORY DECREE AND NOTICE OF AVAILABILITY."

Water Right Number: 41J 30135967 STATEMENT OF CLAIM
Version: 1 -- ORIGINAL RIGHT
Status: ACTIVE

Owners: DANA RANCH CO INC
PO BOX 499
LAREDO, TX 78042-0449

Priority Date: APRIL 21, 1898

Type of Historical Right: USE

Purpose (Use): STOCK

***Flow Rate:** A SPECIFIC FLOW RATE HAS NOT BEEN DECREED BECAUSE THIS USE CONSISTS OF STOCK DRINKING DIRECTLY FROM THE SOURCE, OR FROM A DITCH SYSTEM. THE FLOW RATE IS LIMITED TO THE MINIMUM AMOUNT HISTORICALLY NECESSARY TO SUSTAIN THIS PURPOSE.

***Volume:** THIS RIGHT INCLUDES THE AMOUNT OF WATER CONSUMPTIVELY USED FOR STOCKWATERING PURPOSES AT THE RATE OF 30 GALLONS PER DAY PER ANIMAL UNIT. ANIMAL UNITS SHALL BE BASED ON REASONABLE CARRYING CAPACITY AND HISTORICAL USE OF THE AREA SERVICED BY THIS WATER SOURCE.

Source Name: CROOKED CREEK

Source Type: SURFACE WATER

***Point of Diversion and Means of Diversion:**

<u>ID</u>	<u>Govt Lot</u>	<u>Qtr Sec</u>	<u>Sec</u>	<u>Twp</u>	<u>Rge</u>	<u>County</u>
1		NENW	13	14N	1E	CASCADE

Period of Diversion: JANUARY 1 TO DECEMBER 31

Diversion Means: LIVESTOCK DIRECT FROM SOURCE

2		NESENW	13	14N	1E	CASCADE
---	--	--------	----	-----	----	---------

Period of Diversion: JANUARY 1 TO DECEMBER 31

Diversion Means: LIVESTOCK DIRECT FROM SOURCE

3	W2SWNE	13	14N	1E	CASCADE
Period of Diversion: JANUARY 1 TO DECEMBER 31					
Diversion Means: LIVESTOCK DIRECT FROM SOURCE					
4	NWSE	13	14N	1E	CASCADE
Period of Diversion: JANUARY 1 TO DECEMBER 31					
Diversion Means: LIVESTOCK DIRECT FROM SOURCE					
5	W2SWSE	13	14N	1E	CASCADE
Period of Diversion: JANUARY 1 TO DECEMBER 31					
Diversion Means: LIVESTOCK DIRECT FROM SOURCE					

Period of Use: JANUARY 1 TO DECEMBER 31

***Place of Use:**

<u>ID</u>	<u>Acres</u>	<u>Govt Lot</u>	<u>Qtr Sec</u>	<u>Sec</u>	<u>Twp</u>	<u>Rge</u>	<u>County</u>
1			NENW	13	14N	1E	CASCADE
2			NESENW	13	14N	1E	CASCADE
3			W2SWNE	13	14N	1E	CASCADE
4			NWSE	13	14N	1E	CASCADE
5			W2SWSE	13	14N	1E	CASCADE

Remarks:

THE FOLLOWING ISSUES WERE IDENTIFIED BY THE DNRC DURING ITS EXAMINATION OF THIS WATER RIGHT CLAIM.
 THIS CLAIM NUMBER WAS NOT INCLUDED IN THE BASIN 41J DECREE ISSUED 12/16/2010.

A BETTER UNDERSTANDING OF YOUR CLAIMED WATER RIGHT CAN BE OBTAINED BY COMPARING YOUR RIGHT WITH OTHER CLAIMS IN THE BASIN. FOR EXAMPLE, COMPARE PRIORITY DATES, FLOW RATES, VOLUMES, OR ACRES IRRIGATED. ALSO, YOUR WATER RIGHT MAY BE SUBJECT TO WATER RIGHTS IN ADJOINING SUBBASINS OR BASINS AS WELL AS BEING SUBJECT TO OTHER RIGHTS ON YOUR SOURCE OF SUPPLY. FINALLY, YOUR WATER RIGHT MAY BE SUBJECT TO INDIAN RESERVED AND FEDERAL RESERVED WATER RIGHTS.

COMPLETE DETAILS REGARDING THE DNRC PREPARATION OF THIS INTERLOCUTORY DECREE AND RELATED MATERIALS CAN BE REVIEWED AT THE OFFICE LOCATIONS IDENTIFIED IN THE DOCUMENT ENTITLED "NOTICE OF ENTRY OF INTERLOCUTORY DECREE AND NOTICE OF AVAILABILITY."

SEE GENERAL FINDINGS OF FACT AND CONCLUSIONS OF LAW FOR FURTHER EXPLANATION OF YOUR CLAIMED WATER RIGHT. THESE FINDINGS CAN BE FOUND AS INDICATED IN THE DOCUMENT ENTITLED "NOTICE OF ENTRY OF INTERLOCUTORY DECREE AND NOTICE OF AVAILABILITY." IF YOU NEED OBJECTION FORMS, OR HAVE QUESTIONS ABOUT WATER COURT PROCEDURES OR CHANGES TO YOUR RIGHT, YOU CAN CONTACT THE WATER COURT BY CALLING 1-800-624-3270 (WITHIN MONTANA ONLY) OR 1-406-586-4364, OR BY WRITING TO P.O. BOX 1389, BOZEMAN, MT 59771-1389.

**INTERLOCUTORY DECREE
SMITH RIVER
BASIN 41J
ABSTRACT OF WATER RIGHT CLAIM**

IMPORTANT NOTICE

YOUR WATER RIGHT AS SHOWN ON THIS ABSTRACT MAY HAVE CHANGES FROM YOUR WATER RIGHT AS CLAIMED OR AMENDED. AN ASTERISK (*) HAS BEEN PLACED NEXT TO EACH ITEM CHANGED BY THE MONTANA WATER COURT OR BY THE DEPARTMENT OF NATURAL RESOURCES AND CONSERVATION (DNRC) DURING THE PREPARATION OF THIS INTERLOCUTORY DECREE. THESE CHANGES ARE AUTHORIZED BY THE MONTANA SUPREME COURT WATER RIGHT CLAIMS EXAMINATION RULES OR BY ORDER OF THE WATER COURT.

OBJECTIONS MAY BE FILED ACCORDING TO THE PROCEDURES OUTLINED IN THE DOCUMENT ENTITLED "NOTICE OF ENTRY OF INTERLOCUTORY DECREE AND NOTICE OF AVAILABILITY."

Water Right Number: 41J 30135968 STATEMENT OF CLAIM
Version: 1 -- ORIGINAL RIGHT
Status: ACTIVE

Owners: DANA RANCH CO INC
PO BOX 499
LAREDO, TX 78042-0449

Priority Date: APRIL 21, 1898

Type of Historical Right: USE

Purpose (Use): STOCK

***Flow Rate:** A SPECIFIC FLOW RATE HAS NOT BEEN DECREED BECAUSE THIS USE CONSISTS OF STOCK DRINKING DIRECTLY FROM THE SOURCE, OR FROM A DITCH SYSTEM. THE FLOW RATE IS LIMITED TO THE MINIMUM AMOUNT HISTORICALLY NECESSARY TO SUSTAIN THIS PURPOSE.

***Volume:** THIS RIGHT INCLUDES THE AMOUNT OF WATER CONSUMPTIVELY USED FOR STOCKWATERING PURPOSES AT THE RATE OF 30 GALLONS PER DAY PER ANIMAL UNIT. ANIMAL UNITS SHALL BE BASED ON REASONABLE CARRYING CAPACITY AND HISTORICAL USE OF THE AREA SERVICED BY THIS WATER SOURCE.

Source Name: CROOKED CREEK

Source Type: SURFACE WATER

***Point of Diversion and Means of Diversion:**

<u>ID</u>	<u>Govt Lot</u>	<u>Qtr Sec</u>	<u>Sec</u>	<u>Twp</u>	<u>Rge</u>	<u>County</u>
1	3	SWNWSW	19	14N	2E	MEAGHER

Period of Diversion: JANUARY 1 TO DECEMBER 31

Diversion Means: LIVESTOCK DIRECT FROM SOURCE

Period of Use: JANUARY 1 TO DECEMBER 31

***Place of Use:**

<u>ID</u>	<u>Acres</u>	<u>Govt Lot</u>	<u>Qtr Sec</u>	<u>Sec</u>	<u>Twp</u>	<u>Rge</u>	<u>County</u>
1		3	SWNWSW	19	14N	2E	MEAGHER

Remarks:

THE FOLLOWING ISSUES WERE IDENTIFIED BY THE DNRC DURING ITS EXAMINATION OF THIS WATER RIGHT CLAIM.

THIS CLAIM NUMBER WAS NOT INCLUDED IN THE BASIN 41J DECREE ISSUED 12/16/2010.

A BETTER UNDERSTANDING OF YOUR CLAIMED WATER RIGHT CAN BE OBTAINED BY COMPARING YOUR RIGHT WITH OTHER CLAIMS IN THE BASIN. FOR EXAMPLE, COMPARE PRIORITY DATES, FLOW RATES, VOLUMES, OR ACRES IRRIGATED. ALSO, YOUR WATER RIGHT MAY BE SUBJECT TO WATER RIGHTS IN ADJOINING SUBBASINS OR BASINS AS WELL AS BEING SUBJECT TO OTHER RIGHTS ON YOUR SOURCE OF SUPPLY. FINALLY, YOUR WATER RIGHT MAY BE SUBJECT TO INDIAN RESERVED AND FEDERAL RESERVED WATER RIGHTS.

COMPLETE DETAILS REGARDING THE DNRC PREPARATION OF THIS INTERLOCUTORY DECREE AND RELATED MATERIALS CAN BE REVIEWED AT THE OFFICE LOCATIONS IDENTIFIED IN THE DOCUMENT ENTITLED "NOTICE OF ENTRY OF INTERLOCUTORY DECREE AND NOTICE OF AVAILABILITY."

SEE GENERAL FINDINGS OF FACT AND CONCLUSIONS OF LAW FOR FURTHER EXPLANATION OF YOUR CLAIMED WATER RIGHT. THESE FINDINGS CAN BE FOUND AS INDICATED IN THE DOCUMENT ENTITLED "NOTICE OF ENTRY OF INTERLOCUTORY DECREE AND NOTICE OF AVAILABILITY." IF YOU NEED OBJECTION FORMS, OR HAVE QUESTIONS ABOUT WATER COURT PROCEDURES OR CHANGES TO YOUR RIGHT, YOU CAN CONTACT THE WATER COURT BY CALLING 1-800-624-3270 (WITHIN MONTANA ONLY) OR 1-406-586-4364, OR BY WRITING TO P.O. BOX 1389, BOZEMAN, MT 59771-1389.

**INTERLOCUTORY DECREE
SMITH RIVER
BASIN 41J
ABSTRACT OF WATER RIGHT CLAIM**

IMPORTANT NOTICE

YOUR WATER RIGHT AS SHOWN ON THIS ABSTRACT MAY HAVE CHANGES FROM YOUR WATER RIGHT AS CLAIMED OR AMENDED. AN ASTERISK (*) HAS BEEN PLACED NEXT TO EACH ITEM CHANGED BY THE MONTANA WATER COURT OR BY THE DEPARTMENT OF NATURAL RESOURCES AND CONSERVATION (DNRC) DURING THE PREPARATION OF THIS INTERLOCUTORY DECREE. THESE CHANGES ARE AUTHORIZED BY THE MONTANA SUPREME COURT WATER RIGHT CLAIMS EXAMINATION RULES OR BY ORDER OF THE WATER COURT.

OBJECTIONS MAY BE FILED ACCORDING TO THE PROCEDURES OUTLINED IN THE DOCUMENT ENTITLED "NOTICE OF ENTRY OF INTERLOCUTORY DECREE AND NOTICE OF AVAILABILITY."

Water Right Number: 41J 30135969 STATEMENT OF CLAIM
Version: 1 -- ORIGINAL RIGHT
Status: ACTIVE

Owners: DANA RANCH CO INC
PO BOX 499
LAREDO, TX 78042-0449

Priority Date: APRIL 21, 1898

Type of Historical Right: USE

Purpose (Use): STOCK

***Flow Rate:** A SPECIFIC FLOW RATE HAS NOT BEEN DECREED BECAUSE THIS USE CONSISTS OF STOCK DRINKING DIRECTLY FROM THE SOURCE, OR FROM A DITCH SYSTEM. THE FLOW RATE IS LIMITED TO THE MINIMUM AMOUNT HISTORICALLY NECESSARY TO SUSTAIN THIS PURPOSE.

***Volume:** THIS RIGHT INCLUDES THE AMOUNT OF WATER CONSUMPTIVELY USED FOR STOCKWATERING PURPOSES AT THE RATE OF 30 GALLONS PER DAY PER ANIMAL UNIT. ANIMAL UNITS SHALL BE BASED ON REASONABLE CARRYING CAPACITY AND HISTORICAL USE OF THE AREA SERVICED BY THIS WATER SOURCE.

Source Name: CROOKED CREEK
Source Type: SURFACE WATER

***Point of Diversion and Means of Diversion:**

<u>ID</u>	<u>Govt Lot</u>	<u>Qtr</u>	<u>Sec</u>	<u>Twp</u>	<u>Rge</u>	<u>County</u>
1		SE	36	15N	1E	CASCADE

Period of Diversion: JANUARY 1 TO DECEMBER 31

Diversion Means: LIVESTOCK DIRECT FROM SOURCE

2		NE	36	15N	1E	CASCADE
---	--	----	----	-----	----	---------

Period of Diversion: JANUARY 1 TO DECEMBER 31

Diversion Means: LIVESTOCK DIRECT FROM SOURCE

3 NESESW 36 15N 1E CASCADE
Period of Diversion: JANUARY 1 TO DECEMBER 31
Diversion Means: LIVESTOCK DIRECT FROM SOURCE

4 E2SWSE 36 15N 1E CASCADE
Period of Diversion: JANUARY 1 TO DECEMBER 31
Diversion Means: LIVESTOCK DIRECT FROM SOURCE

Period of Use: JANUARY 1 TO DECEMBER 31

***Place of Use:**

<u>ID</u>	<u>Acres</u>	<u>Govt Lot</u>	<u>Qtr Sec</u>	<u>Sec</u>	<u>Twp</u>	<u>Rge</u>	<u>County</u>
1			SENW	36	15N	1E	CASCADE
2			NESW	36	15N	1E	CASCADE
3			NESESW	36	15N	1E	CASCADE
4			E2SWSE	36	15N	1E	CASCADE

Remarks:

THE FOLLOWING ISSUES WERE IDENTIFIED BY THE DNRC DURING ITS EXAMINATION OF THIS WATER RIGHT CLAIM.
 THIS CLAIM NUMBER WAS NOT INCLUDED IN THE BASIN 41J DECREE ISSUED 12/16/2010.

A BETTER UNDERSTANDING OF YOUR CLAIMED WATER RIGHT CAN BE OBTAINED BY COMPARING YOUR RIGHT WITH OTHER CLAIMS IN THE BASIN. FOR EXAMPLE, COMPARE PRIORITY DATES, FLOW RATES, VOLUMES, OR ACRES IRRIGATED. ALSO, YOUR WATER RIGHT MAY BE SUBJECT TO WATER RIGHTS IN ADJOINING SUBBASINS OR BASINS AS WELL AS BEING SUBJECT TO OTHER RIGHTS ON YOUR SOURCE OF SUPPLY. FINALLY, YOUR WATER RIGHT MAY BE SUBJECT TO INDIAN RESERVED AND FEDERAL RESERVED WATER RIGHTS.

COMPLETE DETAILS REGARDING THE DNRC PREPARATION OF THIS INTERLOCUTORY DECREE AND RELATED MATERIALS CAN BE REVIEWED AT THE OFFICE LOCATIONS IDENTIFIED IN THE DOCUMENT ENTITLED "NOTICE OF ENTRY OF INTERLOCUTORY DECREE AND NOTICE OF AVAILABILITY."

SEE GENERAL FINDINGS OF FACT AND CONCLUSIONS OF LAW FOR FURTHER EXPLANATION OF YOUR CLAIMED WATER RIGHT. THESE FINDINGS CAN BE FOUND AS INDICATED IN THE DOCUMENT ENTITLED "NOTICE OF ENTRY OF INTERLOCUTORY DECREE AND NOTICE OF AVAILABILITY." IF YOU NEED OBJECTION FORMS, OR HAVE QUESTIONS ABOUT WATER COURT PROCEDURES OR CHANGES TO YOUR RIGHT, YOU CAN CONTACT THE WATER COURT BY CALLING 1-800-624-3270 (WITHIN MONTANA ONLY) OR 1-406-586-4364, OR BY WRITING TO P.O. BOX 1389, BOZEMAN, MT 59771-1389.

**INTERLOCUTORY DECREE
SMITH RIVER
BASIN 41J
ABSTRACT OF WATER RIGHT CLAIM**

IMPORTANT NOTICE

YOUR WATER RIGHT AS SHOWN ON THIS ABSTRACT MAY HAVE CHANGES FROM YOUR WATER RIGHT AS CLAIMED OR AMENDED. AN ASTERISK (*) HAS BEEN PLACED NEXT TO EACH ITEM CHANGED BY THE MONTANA WATER COURT OR BY THE DEPARTMENT OF NATURAL RESOURCES AND CONSERVATION (DNRC) DURING THE PREPARATION OF THIS INTERLOCUTORY DECREE. THESE CHANGES ARE AUTHORIZED BY THE MONTANA SUPREME COURT WATER RIGHT CLAIMS EXAMINATION RULES OR BY ORDER OF THE WATER COURT.

OBJECTIONS MAY BE FILED ACCORDING TO THE PROCEDURES OUTLINED IN THE DOCUMENT ENTITLED "NOTICE OF ENTRY OF INTERLOCUTORY DECREE AND NOTICE OF AVAILABILITY."

Water Right Number: 41J 30135970 STATEMENT OF CLAIM

Version: 1 -- ORIGINAL RIGHT

Status: ACTIVE

Owners: DANA RANCH CO INC
PO BOX 499
LAREDO, TX 78042-0449

Priority Date: APRIL 21, 1898

Type of Historical Right: USE

Purpose (Use): STOCK

***Flow Rate:** A SPECIFIC FLOW RATE HAS NOT BEEN DECREED BECAUSE THIS USE CONSISTS OF STOCK DRINKING DIRECTLY FROM THE SOURCE, OR FROM A DITCH SYSTEM. THE FLOW RATE IS LIMITED TO THE MINIMUM AMOUNT HISTORICALLY NECESSARY TO SUSTAIN THIS PURPOSE.

***Volume:** THIS RIGHT INCLUDES THE AMOUNT OF WATER CONSUMPTIVELY USED FOR STOCKWATERING PURPOSES AT THE RATE OF 30 GALLONS PER DAY PER ANIMAL UNIT. ANIMAL UNITS SHALL BE BASED ON REASONABLE CARRYING CAPACITY AND HISTORICAL USE OF THE AREA SERVICED BY THIS WATER SOURCE.

Source Name: GOVERNMENT CREEK, EAST FORK

Source Type: SURFACE WATER

***Point of Diversion and Means of Diversion:**

<u>ID</u>	<u>Govt Lot</u>	<u>Qtr</u>	<u>Sec</u>	<u>Twp</u>	<u>Rge</u>	<u>County</u>	
1		S2	SESE	22	15N	2E	CASCADE

Period of Diversion: JANUARY 1 TO DECEMBER 31

Diversion Means: LIVESTOCK DIRECT FROM SOURCE

2		SE	SESW	22	15N	2E	CASCADE
---	--	----	------	----	-----	----	---------

Period of Diversion: JANUARY 1 TO DECEMBER 31

Diversion Means: LIVESTOCK DIRECT FROM SOURCE

3 S2SWSW 22 15N 2E CASCADE

Period of Diversion: JANUARY 1 TO DECEMBER 31

Diversion Means: LIVESTOCK DIRECT FROM SOURCE

Period of Use: JANUARY 1 TO DECEMBER 31

***Place of Use:**

<u>ID</u>	<u>Acres</u>	<u>Govt Lot</u>	<u>Qtr Sec</u>	<u>Sec</u>	<u>Twp</u>	<u>Rge</u>	<u>County</u>
1			S2SESE	22	15N	2E	CASCADE
2			SESESW	22	15N	2E	CASCADE
3			S2SWSW	22	15N	2E	CASCADE

Remarks:

THE FOLLOWING ISSUES WERE IDENTIFIED BY THE DNRC DURING ITS EXAMINATION OF THIS WATER RIGHT CLAIM.

THIS CLAIM NUMBER WAS NOT INCLUDED IN THE BASIN 41J DECREE ISSUED 12/16/2010.

ACCORDING TO CADASTRAL PROPERTY OWNERSHIP RECORDS, AS OF 06/05/2023 , THE PROPERTY ON WHICH THIS WATER RIGHT IS USED APPEARS TO BE OWNED BY MONTANA BOARD OF LAND COMMISSIONERS, TRUST LAND MANAGEMENT DIVISION, PO BOX 201601, HELENA, MT 59620-1601.

THE OWNERSHIP OF THIS RIGHT MAY BE QUESTIONABLE. THE PLACE OF USE APPEARS TO BE ON STATE LAND.

A BETTER UNDERSTANDING OF YOUR CLAIMED WATER RIGHT CAN BE OBTAINED BY COMPARING YOUR RIGHT WITH OTHER CLAIMS IN THE BASIN. FOR EXAMPLE, COMPARE PRIORITY DATES, FLOW RATES, VOLUMES, OR ACRES IRRIGATED. ALSO, YOUR WATER RIGHT MAY BE SUBJECT TO WATER RIGHTS IN ADJOINING SUBBASINS OR BASINS AS WELL AS BEING SUBJECT TO OTHER RIGHTS ON YOUR SOURCE OF SUPPLY. FINALLY, YOUR WATER RIGHT MAY BE SUBJECT TO INDIAN RESERVED AND FEDERAL RESERVED WATER RIGHTS.

COMPLETE DETAILS REGARDING THE DNRC PREPARATION OF THIS INTERLOCUTORY DECREE AND RELATED MATERIALS CAN BE REVIEWED AT THE OFFICE LOCATIONS IDENTIFIED IN THE DOCUMENT ENTITLED "NOTICE OF ENTRY OF INTERLOCUTORY DECREE AND NOTICE OF AVAILABILITY."

SEE GENERAL FINDINGS OF FACT AND CONCLUSIONS OF LAW FOR FURTHER EXPLANATION OF YOUR CLAIMED WATER RIGHT. THESE FINDINGS CAN BE FOUND AS INDICATED IN THE DOCUMENT ENTITLED "NOTICE OF ENTRY OF INTERLOCUTORY DECREE AND NOTICE OF AVAILABILITY." IF YOU NEED OBJECTION FORMS, OR HAVE QUESTIONS ABOUT WATER COURT PROCEDURES OR CHANGES TO YOUR RIGHT, YOU CAN CONTACT THE WATER COURT BY CALLING 1-800-624-3270 (WITHIN MONTANA ONLY) OR 1-406-586-4364, OR BY WRITING TO P.O. BOX 1389, BOZEMAN, MT 59771-1389.

**INTERLOCUTORY DECREE
SMITH RIVER
BASIN 41J
ABSTRACT OF WATER RIGHT CLAIM**

IMPORTANT NOTICE

YOUR WATER RIGHT AS SHOWN ON THIS ABSTRACT MAY HAVE CHANGES FROM YOUR WATER RIGHT AS CLAIMED OR AMENDED. AN ASTERISK (*) HAS BEEN PLACED NEXT TO EACH ITEM CHANGED BY THE MONTANA WATER COURT OR BY THE DEPARTMENT OF NATURAL RESOURCES AND CONSERVATION (DNRC) DURING THE PREPARATION OF THIS INTERLOCUTORY DECREE. THESE CHANGES ARE AUTHORIZED BY THE MONTANA SUPREME COURT WATER RIGHT CLAIMS EXAMINATION RULES OR BY ORDER OF THE WATER COURT.

OBJECTIONS MAY BE FILED ACCORDING TO THE PROCEDURES OUTLINED IN THE DOCUMENT ENTITLED "NOTICE OF ENTRY OF INTERLOCUTORY DECREE AND NOTICE OF AVAILABILITY."

Water Right Number: 41J 30135971 STATEMENT OF CLAIM
Version: 1 -- ORIGINAL RIGHT
Status: ACTIVE

Owners: DANA RANCH CO INC
PO BOX 499
LAREDO, TX 78042-0449

Priority Date: APRIL 21, 1898

Type of Historical Right: USE

Purpose (Use): STOCK

***Flow Rate:** A SPECIFIC FLOW RATE HAS NOT BEEN DECREED BECAUSE THIS USE CONSISTS OF STOCK DRINKING DIRECTLY FROM THE SOURCE, OR FROM A DITCH SYSTEM. THE FLOW RATE IS LIMITED TO THE MINIMUM AMOUNT HISTORICALLY NECESSARY TO SUSTAIN THIS PURPOSE.

***Volume:** THIS RIGHT INCLUDES THE AMOUNT OF WATER CONSUMPTIVELY USED FOR STOCKWATERING PURPOSES AT THE RATE OF 30 GALLONS PER DAY PER ANIMAL UNIT. ANIMAL UNITS SHALL BE BASED ON REASONABLE CARRYING CAPACITY AND HISTORICAL USE OF THE AREA SERVICED BY THIS WATER SOURCE.

Source Name: GOVERNMENT CREEK, EAST FORK
Source Type: SURFACE WATER

***Point of Diversion and Means of Diversion:**

<u>ID</u>	<u>Govt Lot</u>	<u>Qtr Sec</u>	<u>Sec</u>	<u>Twp</u>	<u>Rge</u>	<u>County</u>
1		S2SWSE	23	15N	2E	CASCADE

Period of Diversion: JANUARY 1 TO DECEMBER 31

Diversion Means: LIVESTOCK DIRECT FROM SOURCE

2		S2SESW	23	15N	2E	CASCADE
---	--	--------	----	-----	----	---------

Period of Diversion: JANUARY 1 TO DECEMBER 31

Diversion Means: LIVESTOCK DIRECT FROM SOURCE

3 S2SWSW 23 15N 2E CASCADE

Period of Diversion: JANUARY 1 TO DECEMBER 31

Diversion Means: LIVESTOCK DIRECT FROM SOURCE

Period of Use: JANUARY 1 TO DECEMBER 31

***Place of Use:**

<u>ID</u>	<u>Acres</u>	<u>Govt Lot</u>	<u>Qtr Sec</u>	<u>Sec</u>	<u>Twp</u>	<u>Rge</u>	<u>County</u>
1			S2SWSE	23	15N	2E	CASCADE
2			S2SESW	23	15N	2E	CASCADE
3			S2SWSW	23	15N	2E	CASCADE

Remarks:

THE FOLLOWING ISSUES WERE IDENTIFIED BY THE DNRC DURING ITS EXAMINATION OF THIS WATER RIGHT CLAIM.

THIS CLAIM NUMBER WAS NOT INCLUDED IN THE BASIN 41J DECREE ISSUED 12/16/2010.

A BETTER UNDERSTANDING OF YOUR CLAIMED WATER RIGHT CAN BE OBTAINED BY COMPARING YOUR RIGHT WITH OTHER CLAIMS IN THE BASIN. FOR EXAMPLE, COMPARE PRIORITY DATES, FLOW RATES, VOLUMES, OR ACRES IRRIGATED. ALSO, YOUR WATER RIGHT MAY BE SUBJECT TO WATER RIGHTS IN ADJOINING SUBBASINS OR BASINS AS WELL AS BEING SUBJECT TO OTHER RIGHTS ON YOUR SOURCE OF SUPPLY. FINALLY, YOUR WATER RIGHT MAY BE SUBJECT TO INDIAN RESERVED AND FEDERAL RESERVED WATER RIGHTS.

COMPLETE DETAILS REGARDING THE DNRC PREPARATION OF THIS INTERLOCUTORY DECREE AND RELATED MATERIALS CAN BE REVIEWED AT THE OFFICE LOCATIONS IDENTIFIED IN THE DOCUMENT ENTITLED "NOTICE OF ENTRY OF INTERLOCUTORY DECREE AND NOTICE OF AVAILABILITY."

SEE GENERAL FINDINGS OF FACT AND CONCLUSIONS OF LAW FOR FURTHER EXPLANATION OF YOUR CLAIMED WATER RIGHT. THESE FINDINGS CAN BE FOUND AS INDICATED IN THE DOCUMENT ENTITLED "NOTICE OF ENTRY OF INTERLOCUTORY DECREE AND NOTICE OF AVAILABILITY." IF YOU NEED OBJECTION FORMS, OR HAVE QUESTIONS ABOUT WATER COURT PROCEDURES OR CHANGES TO YOUR RIGHT, YOU CAN CONTACT THE WATER COURT BY CALLING 1-800-624-3270 (WITHIN MONTANA ONLY) OR 1-406-586-4364, OR BY WRITING TO P.O. BOX 1389, BOZEMAN, MT 59771-1389.

**INTERLOCUTORY DECREE
SMITH RIVER
BASIN 41J
ABSTRACT OF WATER RIGHT CLAIM**

IMPORTANT NOTICE

YOUR WATER RIGHT AS SHOWN ON THIS ABSTRACT MAY HAVE CHANGES FROM YOUR WATER RIGHT AS CLAIMED OR AMENDED. AN ASTERISK (*) HAS BEEN PLACED NEXT TO EACH ITEM CHANGED BY THE MONTANA WATER COURT OR BY THE DEPARTMENT OF NATURAL RESOURCES AND CONSERVATION (DNRC) DURING THE PREPARATION OF THIS INTERLOCUTORY DECREE. THESE CHANGES ARE AUTHORIZED BY THE MONTANA SUPREME COURT WATER RIGHT CLAIMS EXAMINATION RULES OR BY ORDER OF THE WATER COURT.

OBJECTIONS MAY BE FILED ACCORDING TO THE PROCEDURES OUTLINED IN THE DOCUMENT ENTITLED "NOTICE OF ENTRY OF INTERLOCUTORY DECREE AND NOTICE OF AVAILABILITY."

Water Right Number: 41J 30135972 STATEMENT OF CLAIM
Version: 1 -- ORIGINAL RIGHT
Status: ACTIVE

Owners: DANA RANCH CO INC
PO BOX 499
LAREDO, TX 78042-0449

Priority Date: APRIL 21, 1898

Type of Historical Right: USE

Purpose (Use): STOCK

***Flow Rate:** A SPECIFIC FLOW RATE HAS NOT BEEN DECREED BECAUSE THIS USE CONSISTS OF STOCK DRINKING DIRECTLY FROM THE SOURCE, OR FROM A DITCH SYSTEM. THE FLOW RATE IS LIMITED TO THE MINIMUM AMOUNT HISTORICALLY NECESSARY TO SUSTAIN THIS PURPOSE.

***Volume:** THIS RIGHT INCLUDES THE AMOUNT OF WATER CONSUMPTIVELY USED FOR STOCKWATERING PURPOSES AT THE RATE OF 30 GALLONS PER DAY PER ANIMAL UNIT. ANIMAL UNITS SHALL BE BASED ON REASONABLE CARRYING CAPACITY AND HISTORICAL USE OF THE AREA SERVICED BY THIS WATER SOURCE.

Source Name: GOVERNMENT CREEK, EAST FORK
Source Type: SURFACE WATER

***Point of Diversion and Means of Diversion:**

<u>ID</u>	<u>Govt Lot</u>	<u>Qtr Sec</u>	<u>Sec</u>	<u>Twp</u>	<u>Rge</u>	<u>County</u>
1		E2NENE	26	15N	2E	CASCADE

Period of Diversion: JANUARY 1 TO DECEMBER 31

Diversion Means: LIVESTOCK DIRECT FROM SOURCE

2		E2SENE	26	15N	2E	CASCADE
---	--	--------	----	-----	----	---------

Period of Diversion: JANUARY 1 TO DECEMBER 31

Diversion Means: LIVESTOCK DIRECT FROM SOURCE

3 E2NESE 26 15N 2E CASCADE

Period of Diversion: JANUARY 1 TO DECEMBER 31

Diversion Means: LIVESTOCK DIRECT FROM SOURCE

4 E2SESE 26 15N 2E CASCADE

Period of Diversion: JANUARY 1 TO DECEMBER 31

Diversion Means: LIVESTOCK DIRECT FROM SOURCE

Period of Use: JANUARY 1 TO DECEMBER 31

***Place of Use:**

<u>ID</u>	<u>Acres</u>	<u>Govt Lot</u>	<u>Qtr Sec</u>	<u>Sec</u>	<u>Twp</u>	<u>Rge</u>	<u>County</u>
1			E2NENE	26	15N	2E	CASCADE
2			E2SENE	26	15N	2E	CASCADE
3			E2NESE	26	15N	2E	CASCADE
4			E2SESE	26	15N	2E	CASCADE

Remarks:

THE FOLLOWING ISSUES WERE IDENTIFIED BY THE DNRC DURING ITS EXAMINATION OF THIS WATER RIGHT CLAIM.

THIS CLAIM NUMBER WAS NOT INCLUDED IN THE BASIN 41J DECREE ISSUED 12/16/2010.

ACCORDING TO CADASTRAL PROPERTY OWNERSHIP RECORDS, AS OF 06/06/2023 , THE PROPERTY ON WHICH THIS WATER RIGHT IS USED APPEARS TO BE OWNED BY MONTANA BOARD OF LAND COMMISSIONERS , TRUST LAND MANAGEMENT DIVISION , PO BOX 201601 , HELENA, MT 59620-1601.

THE OWNERSHIP OF THIS RIGHT MAY BE QUESTIONABLE. THE PLACE OF USE APPEARS TO BE ON STATE LAND.

A BETTER UNDERSTANDING OF YOUR CLAIMED WATER RIGHT CAN BE OBTAINED BY COMPARING YOUR RIGHT WITH OTHER CLAIMS IN THE BASIN. FOR EXAMPLE, COMPARE PRIORITY DATES, FLOW RATES, VOLUMES, OR ACRES IRRIGATED. ALSO, YOUR WATER RIGHT MAY BE SUBJECT TO WATER RIGHTS IN ADJOINING SUBBASINS OR BASINS AS WELL AS BEING SUBJECT TO OTHER RIGHTS ON YOUR SOURCE OF SUPPLY. FINALLY, YOUR WATER RIGHT MAY BE SUBJECT TO INDIAN RESERVED AND FEDERAL RESERVED WATER RIGHTS.

COMPLETE DETAILS REGARDING THE DNRC PREPARATION OF THIS INTERLOCUTORY DECREE AND RELATED MATERIALS CAN BE REVIEWED AT THE OFFICE LOCATIONS IDENTIFIED IN THE DOCUMENT ENTITLED "NOTICE OF ENTRY OF INTERLOCUTORY DECREE AND NOTICE OF AVAILABILITY."

SEE GENERAL FINDINGS OF FACT AND CONCLUSIONS OF LAW FOR FURTHER EXPLANATION OF YOUR CLAIMED WATER RIGHT. THESE FINDINGS CAN BE FOUND AS INDICATED IN THE DOCUMENT ENTITLED "NOTICE OF ENTRY OF INTERLOCUTORY DECREE AND NOTICE OF AVAILABILITY." IF YOU NEED OBJECTION FORMS, OR HAVE QUESTIONS ABOUT WATER COURT PROCEDURES OR CHANGES TO YOUR RIGHT, YOU CAN CONTACT THE WATER COURT BY CALLING 1-800-624-3270 (WITHIN MONTANA ONLY) OR 1-406-586-4364, OR BY WRITING TO P.O. BOX 1389, BOZEMAN, MT 59771-1389.

**INTERLOCUTORY DECREE
SMITH RIVER
BASIN 41J
ABSTRACT OF WATER RIGHT CLAIM**

IMPORTANT NOTICE

YOUR WATER RIGHT AS SHOWN ON THIS ABSTRACT MAY HAVE CHANGES FROM YOUR WATER RIGHT AS CLAIMED OR AMENDED. AN ASTERISK (*) HAS BEEN PLACED NEXT TO EACH ITEM CHANGED BY THE MONTANA WATER COURT OR BY THE DEPARTMENT OF NATURAL RESOURCES AND CONSERVATION (DNRC) DURING THE PREPARATION OF THIS INTERLOCUTORY DECREE. THESE CHANGES ARE AUTHORIZED BY THE MONTANA SUPREME COURT WATER RIGHT CLAIMS EXAMINATION RULES OR BY ORDER OF THE WATER COURT.

OBJECTIONS MAY BE FILED ACCORDING TO THE PROCEDURES OUTLINED IN THE DOCUMENT ENTITLED "NOTICE OF ENTRY OF INTERLOCUTORY DECREE AND NOTICE OF AVAILABILITY."

Water Right Number: 41J 30135973 STATEMENT OF CLAIM

Version: 1 -- ORIGINAL RIGHT

Status: ACTIVE

Owners: DANA RANCH CO INC
PO BOX 499
LAREDO, TX 78042-0449

Priority Date: APRIL 21, 1898

Type of Historical Right: USE

Purpose (Use): STOCK

***Flow Rate:** A SPECIFIC FLOW RATE HAS NOT BEEN DECREED BECAUSE THIS USE CONSISTS OF STOCK DRINKING DIRECTLY FROM THE SOURCE, OR FROM A DITCH SYSTEM. THE FLOW RATE IS LIMITED TO THE MINIMUM AMOUNT HISTORICALLY NECESSARY TO SUSTAIN THIS PURPOSE.

***Volume:** THIS RIGHT INCLUDES THE AMOUNT OF WATER CONSUMPTIVELY USED FOR STOCKWATERING PURPOSES AT THE RATE OF 30 GALLONS PER DAY PER ANIMAL UNIT. ANIMAL UNITS SHALL BE BASED ON REASONABLE CARRYING CAPACITY AND HISTORICAL USE OF THE AREA SERVICED BY THIS WATER SOURCE.

Source Name: GOVERNMENT CREEK, EAST FORK

Source Type: SURFACE WATER

***Point of Diversion and Means of Diversion:**

<u>ID</u>	<u>Govt Lot</u>	<u>Qtr Sec</u>	<u>Sec</u>	<u>Twp</u>	<u>Rge</u>	<u>County</u>
1		NWNE	27	15N	2E	CASCADE

Period of Diversion: JANUARY 1 TO DECEMBER 31

Diversion Means: LIVESTOCK DIRECT FROM SOURCE

2		N2WNE	27	15N	2E	CASCADE
---	--	-------	----	-----	----	---------

Period of Diversion: JANUARY 1 TO DECEMBER 31

Diversion Means: LIVESTOCK DIRECT FROM SOURCE

3 NENENW 27 15N 2E CASCADE

Period of Diversion: JANUARY 1 TO DECEMBER 31

Diversion Means: LIVESTOCK DIRECT FROM SOURCE

Period of Use: JANUARY 1 TO DECEMBER 31

***Place of Use:**

<u>ID</u>	<u>Acres</u>	<u>Govt Lot</u>	<u>Qtr Sec</u>	<u>Sec</u>	<u>Twp</u>	<u>Rge</u>	<u>County</u>
1			NWNENE	27	15N	2E	CASCADE
2			N2NWNE	27	15N	2E	CASCADE
3			NENENW	27	15N	2E	CASCADE

Remarks:

THE FOLLOWING ISSUES WERE IDENTIFIED BY THE DNRC DURING ITS EXAMINATION OF THIS WATER RIGHT CLAIM.

THIS CLAIM NUMBER WAS NOT INCLUDED IN THE BASIN 41J DECREE ISSUED 12/16/2010.

A BETTER UNDERSTANDING OF YOUR CLAIMED WATER RIGHT CAN BE OBTAINED BY COMPARING YOUR RIGHT WITH OTHER CLAIMS IN THE BASIN. FOR EXAMPLE, COMPARE PRIORITY DATES, FLOW RATES, VOLUMES, OR ACRES IRRIGATED. ALSO, YOUR WATER RIGHT MAY BE SUBJECT TO WATER RIGHTS IN ADJOINING SUBBASINS OR BASINS AS WELL AS BEING SUBJECT TO OTHER RIGHTS ON YOUR SOURCE OF SUPPLY. FINALLY, YOUR WATER RIGHT MAY BE SUBJECT TO INDIAN RESERVED AND FEDERAL RESERVED WATER RIGHTS.

COMPLETE DETAILS REGARDING THE DNRC PREPARATION OF THIS INTERLOCUTORY DECREE AND RELATED MATERIALS CAN BE REVIEWED AT THE OFFICE LOCATIONS IDENTIFIED IN THE DOCUMENT ENTITLED "NOTICE OF ENTRY OF INTERLOCUTORY DECREE AND NOTICE OF AVAILABILITY."

SEE GENERAL FINDINGS OF FACT AND CONCLUSIONS OF LAW FOR FURTHER EXPLANATION OF YOUR CLAIMED WATER RIGHT. THESE FINDINGS CAN BE FOUND AS INDICATED IN THE DOCUMENT ENTITLED "NOTICE OF ENTRY OF INTERLOCUTORY DECREE AND NOTICE OF AVAILABILITY." IF YOU NEED OBJECTION FORMS, OR HAVE QUESTIONS ABOUT WATER COURT PROCEDURES OR CHANGES TO YOUR RIGHT, YOU CAN CONTACT THE WATER COURT BY CALLING 1-800-624-3270 (WITHIN MONTANA ONLY) OR 1-406-586-4364, OR BY WRITING TO P.O. BOX 1389, BOZEMAN, MT 59771-1389.

**INTERLOCUTORY DECREE
SMITH RIVER
BASIN 41J
ABSTRACT OF WATER RIGHT CLAIM**

IMPORTANT NOTICE

YOUR WATER RIGHT AS SHOWN ON THIS ABSTRACT MAY HAVE CHANGES FROM YOUR WATER RIGHT AS CLAIMED OR AMENDED. AN ASTERISK (*) HAS BEEN PLACED NEXT TO EACH ITEM CHANGED BY THE MONTANA WATER COURT OR BY THE DEPARTMENT OF NATURAL RESOURCES AND CONSERVATION (DNRC) DURING THE PREPARATION OF THIS INTERLOCUTORY DECREE. THESE CHANGES ARE AUTHORIZED BY THE MONTANA SUPREME COURT WATER RIGHT CLAIMS EXAMINATION RULES OR BY ORDER OF THE WATER COURT.

OBJECTIONS MAY BE FILED ACCORDING TO THE PROCEDURES OUTLINED IN THE DOCUMENT ENTITLED "NOTICE OF ENTRY OF INTERLOCUTORY DECREE AND NOTICE OF AVAILABILITY."

Water Right Number: 41J 30135974 STATEMENT OF CLAIM
Version: 1 -- ORIGINAL RIGHT
Status: ACTIVE

Owners: DANA RANCH CO INC
PO BOX 499
LAREDO, TX 78042-0449

Priority Date: APRIL 21, 1898

Type of Historical Right: USE

Purpose (Use): STOCK

***Flow Rate:** A SPECIFIC FLOW RATE HAS NOT BEEN DECREED BECAUSE THIS USE CONSISTS OF STOCK DRINKING DIRECTLY FROM THE SOURCE, OR FROM A DITCH SYSTEM. THE FLOW RATE IS LIMITED TO THE MINIMUM AMOUNT HISTORICALLY NECESSARY TO SUSTAIN THIS PURPOSE.

***Volume:** THIS RIGHT INCLUDES THE AMOUNT OF WATER CONSUMPTIVELY USED FOR STOCKWATERING PURPOSES AT THE RATE OF 30 GALLONS PER DAY PER ANIMAL UNIT. ANIMAL UNITS SHALL BE BASED ON REASONABLE CARRYING CAPACITY AND HISTORICAL USE OF THE AREA SERVICED BY THIS WATER SOURCE.

Source Name: GOVERNMENT CREEK, EAST FORK
Source Type: SURFACE WATER

***Point of Diversion and Means of Diversion:**

<u>ID</u>	<u>Govt Lot</u>	<u>Qtr Sec</u>	<u>Sec</u>	<u>Twp</u>	<u>Rge</u>	<u>County</u>
1		NENENE	35	15N	2E	CASCADE

Period of Diversion: JANUARY 1 TO DECEMBER 31

Diversion Means: LIVESTOCK DIRECT FROM SOURCE

Period of Use: JANUARY 1 TO DECEMBER 31

***Place of Use:**

<u>ID</u>	<u>Acres</u>	<u>Govt Lot</u>	<u>Qtr Sec</u>	<u>Sec</u>	<u>Twp</u>	<u>Rge</u>	<u>County</u>
1			NENENE	35	15N	2E	CASCADE

Remarks:

THE FOLLOWING ISSUES WERE IDENTIFIED BY THE DNRC DURING ITS EXAMINATION OF THIS WATER RIGHT CLAIM.

THIS CLAIM NUMBER WAS NOT INCLUDED IN THE BASIN 41J DECREE ISSUED 12/16/2010.

A BETTER UNDERSTANDING OF YOUR CLAIMED WATER RIGHT CAN BE OBTAINED BY COMPARING YOUR RIGHT WITH OTHER CLAIMS IN THE BASIN. FOR EXAMPLE, COMPARE PRIORITY DATES, FLOW RATES, VOLUMES, OR ACRES IRRIGATED. ALSO, YOUR WATER RIGHT MAY BE SUBJECT TO WATER RIGHTS IN ADJOINING SUBBASINS OR BASINS AS WELL AS BEING SUBJECT TO OTHER RIGHTS ON YOUR SOURCE OF SUPPLY. FINALLY, YOUR WATER RIGHT MAY BE SUBJECT TO INDIAN RESERVED AND FEDERAL RESERVED WATER RIGHTS.

COMPLETE DETAILS REGARDING THE DNRC PREPARATION OF THIS INTERLOCUTORY DECREE AND RELATED MATERIALS CAN BE REVIEWED AT THE OFFICE LOCATIONS IDENTIFIED IN THE DOCUMENT ENTITLED "NOTICE OF ENTRY OF INTERLOCUTORY DECREE AND NOTICE OF AVAILABILITY."

SEE GENERAL FINDINGS OF FACT AND CONCLUSIONS OF LAW FOR FURTHER EXPLANATION OF YOUR CLAIMED WATER RIGHT. THESE FINDINGS CAN BE FOUND AS INDICATED IN THE DOCUMENT ENTITLED "NOTICE OF ENTRY OF INTERLOCUTORY DECREE AND NOTICE OF AVAILABILITY." IF YOU NEED OBJECTION FORMS, OR HAVE QUESTIONS ABOUT WATER COURT PROCEDURES OR CHANGES TO YOUR RIGHT, YOU CAN CONTACT THE WATER COURT BY CALLING 1-800-624-3270 (WITHIN MONTANA ONLY) OR 1-406-586-4364, OR BY WRITING TO P.O. BOX 1389, BOZEMAN, MT 59771-1389.

**INTERLOCUTORY DECREE
SMITH RIVER
BASIN 41J
ABSTRACT OF WATER RIGHT CLAIM**

IMPORTANT NOTICE

YOUR WATER RIGHT AS SHOWN ON THIS ABSTRACT MAY HAVE CHANGES FROM YOUR WATER RIGHT AS CLAIMED OR AMENDED. AN ASTERISK (*) HAS BEEN PLACED NEXT TO EACH ITEM CHANGED BY THE MONTANA WATER COURT OR BY THE DEPARTMENT OF NATURAL RESOURCES AND CONSERVATION (DNRC) DURING THE PREPARATION OF THIS INTERLOCUTORY DECREE. THESE CHANGES ARE AUTHORIZED BY THE MONTANA SUPREME COURT WATER RIGHT CLAIMS EXAMINATION RULES OR BY ORDER OF THE WATER COURT.

OBJECTIONS MAY BE FILED ACCORDING TO THE PROCEDURES OUTLINED IN THE DOCUMENT ENTITLED "NOTICE OF ENTRY OF INTERLOCUTORY DECREE AND NOTICE OF AVAILABILITY."

Water Right Number: 41J 30135975 STATEMENT OF CLAIM
Version: 1 -- ORIGINAL RIGHT
Status: ACTIVE

Owners: DANA RANCH CO INC
PO BOX 499
LAREDO, TX 78042-0449

Priority Date: APRIL 21, 1898

Type of Historical Right: USE

Purpose (Use): STOCK

***Flow Rate:** A SPECIFIC FLOW RATE HAS NOT BEEN DECREED BECAUSE THIS USE CONSISTS OF STOCK DRINKING DIRECTLY FROM THE SOURCE, OR FROM A DITCH SYSTEM. THE FLOW RATE IS LIMITED TO THE MINIMUM AMOUNT HISTORICALLY NECESSARY TO SUSTAIN THIS PURPOSE.

***Volume:** THIS RIGHT INCLUDES THE AMOUNT OF WATER CONSUMPTIVELY USED FOR STOCKWATERING PURPOSES AT THE RATE OF 30 GALLONS PER DAY PER ANIMAL UNIT. ANIMAL UNITS SHALL BE BASED ON REASONABLE CARRYING CAPACITY AND HISTORICAL USE OF THE AREA SERVICED BY THIS WATER SOURCE.

Source Name: ENCAMPMENT CREEK
Source Type: SURFACE WATER

Point of Diversion and Means of Diversion:

<u>ID</u>	<u>Govt Lot</u>	<u>Qtr Sec</u>	<u>Sec</u>	<u>Twp</u>	<u>Rge</u>	<u>County</u>
1		N2NENE	34	15N	1E	CASCADE

Period of Diversion: JANUARY 1 TO DECEMBER 31

Diversion Means: LIVESTOCK DIRECT FROM SOURCE

Period of Use: JANUARY 1 TO DECEMBER 31

Place of Use:

<u>ID</u>	<u>Acres</u>	<u>Govt Lot</u>	<u>Qtr Sec</u>	<u>Sec</u>	<u>Twp</u>	<u>Rge</u>	<u>County</u>
1			N2NENE	34	15N	1E	CASCADE

Remarks:

THE FOLLOWING ISSUES WERE IDENTIFIED BY THE DNRC DURING ITS EXAMINATION OF THIS WATER RIGHT CLAIM.

THIS CLAIM NUMBER WAS NOT INCLUDED IN THE BASIN 41J DECREE ISSUED 12/16/2010.

ACCORDING TO CADASTRAL PROPERTY OWNERSHIP RECORDS, AS OF 06/06/2023 , THE PROPERTY ON WHICH THIS WATER RIGHT IS USED APPEARS TO BE OWNED BY MONTANA BOARD OF LAND COMMISSIONERS, TRUST LAND MANAGEMENT DIVISION, PO BOX 201601, HELENA, MT 59620-1601.

THE OWNERSHIP OF THIS RIGHT MAY BE QUESTIONABLE. THE PLACE OF USE APPEARS TO BE ON STATE LAND.

A BETTER UNDERSTANDING OF YOUR CLAIMED WATER RIGHT CAN BE OBTAINED BY COMPARING YOUR RIGHT WITH OTHER CLAIMS IN THE BASIN. FOR EXAMPLE, COMPARE PRIORITY DATES, FLOW RATES, VOLUMES, OR ACRES IRRIGATED. ALSO, YOUR WATER RIGHT MAY BE SUBJECT TO WATER RIGHTS IN ADJOINING SUBBASINS OR BASINS AS WELL AS BEING SUBJECT TO OTHER RIGHTS ON YOUR SOURCE OF SUPPLY. FINALLY, YOUR WATER RIGHT MAY BE SUBJECT TO INDIAN RESERVED AND FEDERAL RESERVED WATER RIGHTS.

COMPLETE DETAILS REGARDING THE DNRC PREPARATION OF THIS INTERLOCUTORY DECREE AND RELATED MATERIALS CAN BE REVIEWED AT THE OFFICE LOCATIONS IDENTIFIED IN THE DOCUMENT ENTITLED "NOTICE OF ENTRY OF INTERLOCUTORY DECREE AND NOTICE OF AVAILABILITY."

SEE GENERAL FINDINGS OF FACT AND CONCLUSIONS OF LAW FOR FURTHER EXPLANATION OF YOUR CLAIMED WATER RIGHT. THESE FINDINGS CAN BE FOUND AS INDICATED IN THE DOCUMENT ENTITLED "NOTICE OF ENTRY OF INTERLOCUTORY DECREE AND NOTICE OF AVAILABILITY." IF YOU NEED OBJECTION FORMS, OR HAVE QUESTIONS ABOUT WATER COURT PROCEDURES OR CHANGES TO YOUR RIGHT, YOU CAN CONTACT THE WATER COURT BY CALLING 1-800-624-3270 (WITHIN MONTANA ONLY) OR 1-406-586-4364, OR BY WRITING TO P.O. BOX 1389, BOZEMAN, MT 59771-1389.

**INTERLOCUTORY DECREE
SMITH RIVER
BASIN 41J
ABSTRACT OF WATER RIGHT CLAIM**

IMPORTANT NOTICE

YOUR WATER RIGHT AS SHOWN ON THIS ABSTRACT MAY HAVE CHANGES FROM YOUR WATER RIGHT AS CLAIMED OR AMENDED. AN ASTERISK (*) HAS BEEN PLACED NEXT TO EACH ITEM CHANGED BY THE MONTANA WATER COURT OR BY THE DEPARTMENT OF NATURAL RESOURCES AND CONSERVATION (DNRC) DURING THE PREPARATION OF THIS INTERLOCUTORY DECREE. THESE CHANGES ARE AUTHORIZED BY THE MONTANA SUPREME COURT WATER RIGHT CLAIMS EXAMINATION RULES OR BY ORDER OF THE WATER COURT.

OBJECTIONS MAY BE FILED ACCORDING TO THE PROCEDURES OUTLINED IN THE DOCUMENT ENTITLED "NOTICE OF ENTRY OF INTERLOCUTORY DECREE AND NOTICE OF AVAILABILITY."

Water Right Number: 41J 30135976 STATEMENT OF CLAIM
Version: 1 -- ORIGINAL RIGHT
Status: ACTIVE

Owners: DANA RANCH CO INC
PO BOX 499
LAREDO, TX 78042-0449

Priority Date: APRIL 21, 1898

Type of Historical Right: USE

Purpose (Use): STOCK

***Flow Rate:** A SPECIFIC FLOW RATE HAS NOT BEEN DECREED BECAUSE THIS USE CONSISTS OF STOCK DRINKING DIRECTLY FROM THE SOURCE, OR FROM A DITCH SYSTEM. THE FLOW RATE IS LIMITED TO THE MINIMUM AMOUNT HISTORICALLY NECESSARY TO SUSTAIN THIS PURPOSE.

***Volume:** THIS RIGHT INCLUDES THE AMOUNT OF WATER CONSUMPTIVELY USED FOR STOCKWATERING PURPOSES AT THE RATE OF 30 GALLONS PER DAY PER ANIMAL UNIT. ANIMAL UNITS SHALL BE BASED ON REASONABLE CARRYING CAPACITY AND HISTORICAL USE OF THE AREA SERVICED BY THIS WATER SOURCE.

Source Name: ENCAMPMENT CREEK
Source Type: SURFACE WATER

***Point of Diversion and Means of Diversion:**

<u>ID</u>	<u>Govt Lot</u>	<u>Qtr Sec</u>	<u>Sec</u>	<u>Twp</u>	<u>Rge</u>	<u>County</u>
1		NWNW	35	15N	1E	CASCADE

Period of Diversion: JANUARY 1 TO DECEMBER 31

Diversion Means: LIVESTOCK DIRECT FROM SOURCE

2		SENW	35	15N	1E	CASCADE
---	--	------	----	-----	----	---------

Period of Diversion: JANUARY 1 TO DECEMBER 31

Diversion Means: LIVESTOCK DIRECT FROM SOURCE

3	S2NWSE	35	15N	1E	CASCADE
Period of Diversion:		JANUARY 1 TO DECEMBER 31			
Diversion Means:		LIVESTOCK DIRECT FROM SOURCE			
4	N2SWSE	35	15N	1E	CASCADE
Period of Diversion:		JANUARY 1 TO DECEMBER 31			
Diversion Means:		LIVESTOCK DIRECT FROM SOURCE			
5	E2NESW	35	15N	1E	CASCADE
Period of Diversion:		JANUARY 1 TO DECEMBER 31			
Diversion Means:		LIVESTOCK DIRECT FROM SOURCE			

Period of Use: JANUARY 1 TO DECEMBER 31

***Place of Use:**

<u>ID</u>	<u>Acres</u>	<u>Govt Lot</u>	<u>Qtr Sec</u>	<u>Sec</u>	<u>Twp</u>	<u>Rge</u>	<u>County</u>
1			NWNW	35	15N	1E	CASCADE
2			SEnw	35	15N	1E	CASCADE
3			S2NWSE	35	15N	1E	CASCADE
4			N2SWSE	35	15N	1E	CASCADE
5			E2NESW	35	15N	1E	CASCADE

Remarks:

THE FOLLOWING ISSUES WERE IDENTIFIED BY THE DNRC DURING ITS EXAMINATION OF THIS WATER RIGHT CLAIM.

THIS CLAIM NUMBER WAS NOT INCLUDED IN THE BASIN 41J DECREE ISSUED 12/16/2010.

A BETTER UNDERSTANDING OF YOUR CLAIMED WATER RIGHT CAN BE OBTAINED BY COMPARING YOUR RIGHT WITH OTHER CLAIMS IN THE BASIN. FOR EXAMPLE, COMPARE PRIORITY DATES, FLOW RATES, VOLUMES, OR ACRES IRRIGATED. ALSO, YOUR WATER RIGHT MAY BE SUBJECT TO WATER RIGHTS IN ADJOINING SUBBASINS OR BASINS AS WELL AS BEING SUBJECT TO OTHER RIGHTS ON YOUR SOURCE OF SUPPLY. FINALLY, YOUR WATER RIGHT MAY BE SUBJECT TO INDIAN RESERVED AND FEDERAL RESERVED WATER RIGHTS.

COMPLETE DETAILS REGARDING THE DNRC PREPARATION OF THIS INTERLOCUTORY DECREE AND RELATED MATERIALS CAN BE REVIEWED AT THE OFFICE LOCATIONS IDENTIFIED IN THE DOCUMENT ENTITLED "NOTICE OF ENTRY OF INTERLOCUTORY DECREE AND NOTICE OF AVAILABILITY."

SEE GENERAL FINDINGS OF FACT AND CONCLUSIONS OF LAW FOR FURTHER EXPLANATION OF YOUR CLAIMED WATER RIGHT. THESE FINDINGS CAN BE FOUND AS INDICATED IN THE DOCUMENT ENTITLED "NOTICE OF ENTRY OF INTERLOCUTORY DECREE AND NOTICE OF AVAILABILITY." IF YOU NEED OBJECTION FORMS, OR HAVE QUESTIONS ABOUT WATER COURT PROCEDURES OR CHANGES TO YOUR RIGHT, YOU CAN CONTACT THE WATER COURT BY CALLING 1-800-624-3270 (WITHIN MONTANA ONLY) OR 1-406-586-4364, OR BY WRITING TO P.O. BOX 1389, BOZEMAN, MT 59771-1389.

**INTERLOCUTORY DECREE
SMITH RIVER
BASIN 41J
ABSTRACT OF WATER RIGHT CLAIM**

IMPORTANT NOTICE

YOUR WATER RIGHT AS SHOWN ON THIS ABSTRACT MAY HAVE CHANGES FROM YOUR WATER RIGHT AS CLAIMED OR AMENDED. AN ASTERISK (*) HAS BEEN PLACED NEXT TO EACH ITEM CHANGED BY THE MONTANA WATER COURT OR BY THE DEPARTMENT OF NATURAL RESOURCES AND CONSERVATION (DNRC) DURING THE PREPARATION OF THIS INTERLOCUTORY DECREE. THESE CHANGES ARE AUTHORIZED BY THE MONTANA SUPREME COURT WATER RIGHT CLAIMS EXAMINATION RULES OR BY ORDER OF THE WATER COURT.

OBJECTIONS MAY BE FILED ACCORDING TO THE PROCEDURES OUTLINED IN THE DOCUMENT ENTITLED "NOTICE OF ENTRY OF INTERLOCUTORY DECREE AND NOTICE OF AVAILABILITY."

Water Right Number: 41J 30135978 STATEMENT OF CLAIM

Version: 1 -- ORIGINAL RIGHT

Status: ACTIVE

Owners: BUCKINGHAM RANCH LLC
PO BOX 902
WHITE SULPHUR SPRINGS, MT 59645-0902

Priority Date: AUGUST 9, 1908

Type of Historical Right: USE

Purpose (Use): STOCK

***Flow Rate:** A SPECIFIC FLOW RATE HAS NOT BEEN DECREED BECAUSE THIS USE CONSISTS OF STOCK DRINKING DIRECTLY FROM THE SOURCE, OR FROM A DITCH SYSTEM. THE FLOW RATE IS LIMITED TO THE MINIMUM AMOUNT HISTORICALLY NECESSARY TO SUSTAIN THIS PURPOSE.

***Volume:** THIS RIGHT INCLUDES THE AMOUNT OF WATER CONSUMPTIVELY USED FOR STOCKWATERING PURPOSES AT THE RATE OF 30 GALLONS PER DAY PER ANIMAL UNIT. ANIMAL UNITS SHALL BE BASED ON REASONABLE CARRYING CAPACITY AND HISTORICAL USE OF THE AREA SERVICED BY THIS WATER SOURCE.

***Source Name:** SPRING, UNNAMED TRIBUTARY OF GIPSY CREEK

Source Type: SURFACE WATER

ALSO KNOWN AS CABIN SPRING

***Point of Diversion and Means of Diversion:**

<u>ID</u>	<u>Govt Lot</u>	<u>Qtr Sec</u>	<u>Sec</u>	<u>Twp</u>	<u>Rge</u>	<u>County</u>
1		W2SWSE	23	9N	4E	MEAGHER

Period of Diversion: JANUARY 1 TO DECEMBER 31

Diversion Means: LIVESTOCK DIRECT FROM SOURCE

Period of Use: JANUARY 1 TO DECEMBER 31

***Place of Use:**

<u>ID</u>	<u>Acres</u>	<u>Govt Lot</u>	<u>Qtr Sec</u>	<u>Sec</u>	<u>Twp</u>	<u>Rge</u>	<u>County</u>
1			W2SWSE	23	9N	4E	MEAGHER

Remarks:

THE FOLLOWING ISSUES WERE IDENTIFIED BY THE DNRC DURING ITS EXAMINATION OF THIS WATER RIGHT CLAIM.

THIS CLAIM NUMBER WAS NOT INCLUDED IN THE BASIN 41J DECREE ISSUED 12/16/2010.

A BETTER UNDERSTANDING OF YOUR CLAIMED WATER RIGHT CAN BE OBTAINED BY COMPARING YOUR RIGHT WITH OTHER CLAIMS IN THE BASIN. FOR EXAMPLE, COMPARE PRIORITY DATES, FLOW RATES, VOLUMES, OR ACRES IRRIGATED. ALSO, YOUR WATER RIGHT MAY BE SUBJECT TO WATER RIGHTS IN ADJOINING SUBBASINS OR BASINS AS WELL AS BEING SUBJECT TO OTHER RIGHTS ON YOUR SOURCE OF SUPPLY. FINALLY, YOUR WATER RIGHT MAY BE SUBJECT TO INDIAN RESERVED AND FEDERAL RESERVED WATER RIGHTS.

COMPLETE DETAILS REGARDING THE DNRC PREPARATION OF THIS INTERLOCUTORY DECREE AND RELATED MATERIALS CAN BE REVIEWED AT THE OFFICE LOCATIONS IDENTIFIED IN THE DOCUMENT ENTITLED "NOTICE OF ENTRY OF INTERLOCUTORY DECREE AND NOTICE OF AVAILABILITY."

SEE GENERAL FINDINGS OF FACT AND CONCLUSIONS OF LAW FOR FURTHER EXPLANATION OF YOUR CLAIMED WATER RIGHT. THESE FINDINGS CAN BE FOUND AS INDICATED IN THE DOCUMENT ENTITLED "NOTICE OF ENTRY OF INTERLOCUTORY DECREE AND NOTICE OF AVAILABILITY." IF YOU NEED OBJECTION FORMS, OR HAVE QUESTIONS ABOUT WATER COURT PROCEDURES OR CHANGES TO YOUR RIGHT, YOU CAN CONTACT THE WATER COURT BY CALLING 1-800-624-3270 (WITHIN MONTANA ONLY) OR 1-406-586-4364, OR BY WRITING TO P.O. BOX 1389, BOZEMAN, MT 59771-1389.

**INTERLOCUTORY DECREE
SMITH RIVER
BASIN 41J
ABSTRACT OF WATER RIGHT CLAIM**

IMPORTANT NOTICE

YOUR WATER RIGHT AS SHOWN ON THIS ABSTRACT MAY HAVE CHANGES FROM YOUR WATER RIGHT AS CLAIMED OR AMENDED. AN ASTERISK (*) HAS BEEN PLACED NEXT TO EACH ITEM CHANGED BY THE MONTANA WATER COURT OR BY THE DEPARTMENT OF NATURAL RESOURCES AND CONSERVATION (DNRC) DURING THE PREPARATION OF THIS INTERLOCUTORY DECREE. THESE CHANGES ARE AUTHORIZED BY THE MONTANA SUPREME COURT WATER RIGHT CLAIMS EXAMINATION RULES OR BY ORDER OF THE WATER COURT.

OBJECTIONS MAY BE FILED ACCORDING TO THE PROCEDURES OUTLINED IN THE DOCUMENT ENTITLED "NOTICE OF ENTRY OF INTERLOCUTORY DECREE AND NOTICE OF AVAILABILITY."

Water Right Number: 41J 30135981 STATEMENT OF CLAIM

Version: 1 -- ORIGINAL RIGHT

Status: ACTIVE

Owners: BUCKINGHAM RANCH LLC
PO BOX 902
WHITE SULPHUR SPRINGS, MT 59645-0902

***Priority Date:** MARCH 31, 1882

Type of Historical Right: USE

Purpose (Use): STOCK

***Flow Rate:** A SPECIFIC FLOW RATE HAS NOT BEEN DECREED BECAUSE THIS USE CONSISTS OF STOCK DRINKING DIRECTLY FROM THE SOURCE, OR FROM A DITCH SYSTEM. THE FLOW RATE IS LIMITED TO THE MINIMUM AMOUNT HISTORICALLY NECESSARY TO SUSTAIN THIS PURPOSE.

***Volume:** THIS RIGHT INCLUDES THE AMOUNT OF WATER CONSUMPTIVELY USED FOR STOCKWATERING PURPOSES AT THE RATE OF 30 GALLONS PER DAY PER ANIMAL UNIT. ANIMAL UNITS SHALL BE BASED ON REASONABLE CARRYING CAPACITY AND HISTORICAL USE OF THE AREA SERVICED BY THIS WATER SOURCE.

***Source Name:** SPRING, UNNAMED TRIBUTARY OF COOKS CREEK

Source Type: SURFACE WATER

ALSO KNOWN AS WEST FIELD SPRING

Point of Diversion and Means of Diversion:

<u>ID</u>	<u>Govt Lot</u>	<u>Qtr Sec</u>	<u>Sec</u>	<u>Twp</u>	<u>Rge</u>	<u>County</u>
1		SWSWNW	21	9N	6E	MEAGHER

Period of Diversion: JANUARY 1 TO DECEMBER 31

Diversion Means: LIVESTOCK DIRECT FROM SOURCE

Period of Use: JANUARY 1 TO DECEMBER 31

Place of Use:

<u>ID</u>	<u>Acres</u>	<u>Govt Lot</u>	<u>Qtr Sec</u>	<u>Sec</u>	<u>Twp</u>	<u>Rge</u>	<u>County</u>
1			SWSWNW	21	9N	6E	MEAGHER

Remarks:

THE FOLLOWING ISSUES WERE IDENTIFIED BY THE DNRC DURING ITS EXAMINATION OF THIS WATER RIGHT CLAIM.

THIS CLAIM NUMBER WAS NOT INCLUDED IN THE BASIN 41J DECREE ISSUED 12/16/2010.

A BETTER UNDERSTANDING OF YOUR CLAIMED WATER RIGHT CAN BE OBTAINED BY COMPARING YOUR RIGHT WITH OTHER CLAIMS IN THE BASIN. FOR EXAMPLE, COMPARE PRIORITY DATES, FLOW RATES, VOLUMES, OR ACRES IRRIGATED. ALSO, YOUR WATER RIGHT MAY BE SUBJECT TO WATER RIGHTS IN ADJOINING SUBBASINS OR BASINS AS WELL AS BEING SUBJECT TO OTHER RIGHTS ON YOUR SOURCE OF SUPPLY. FINALLY, YOUR WATER RIGHT MAY BE SUBJECT TO INDIAN RESERVED AND FEDERAL RESERVED WATER RIGHTS.

COMPLETE DETAILS REGARDING THE DNRC PREPARATION OF THIS INTERLOCUTORY DECREE AND RELATED MATERIALS CAN BE REVIEWED AT THE OFFICE LOCATIONS IDENTIFIED IN THE DOCUMENT ENTITLED "NOTICE OF ENTRY OF INTERLOCUTORY DECREE AND NOTICE OF AVAILABILITY."

SEE GENERAL FINDINGS OF FACT AND CONCLUSIONS OF LAW FOR FURTHER EXPLANATION OF YOUR CLAIMED WATER RIGHT. THESE FINDINGS CAN BE FOUND AS INDICATED IN THE DOCUMENT ENTITLED "NOTICE OF ENTRY OF INTERLOCUTORY DECREE AND NOTICE OF AVAILABILITY." IF YOU NEED OBJECTION FORMS, OR HAVE QUESTIONS ABOUT WATER COURT PROCEDURES OR CHANGES TO YOUR RIGHT, YOU CAN CONTACT THE WATER COURT BY CALLING 1-800-624-3270 (WITHIN MONTANA ONLY) OR 1-406-586-4364, OR BY WRITING TO P.O. BOX 1389, BOZEMAN, MT 59771-1389.

**INTERLOCUTORY DECREE
SMITH RIVER
BASIN 41J
ABSTRACT OF WATER RIGHT CLAIM**

IMPORTANT NOTICE

YOUR WATER RIGHT AS SHOWN ON THIS ABSTRACT MAY HAVE CHANGES FROM YOUR WATER RIGHT AS CLAIMED OR AMENDED. AN ASTERISK (*) HAS BEEN PLACED NEXT TO EACH ITEM CHANGED BY THE MONTANA WATER COURT OR BY THE DEPARTMENT OF NATURAL RESOURCES AND CONSERVATION (DNRC) DURING THE PREPARATION OF THIS INTERLOCUTORY DECREE. THESE CHANGES ARE AUTHORIZED BY THE MONTANA SUPREME COURT WATER RIGHT CLAIMS EXAMINATION RULES OR BY ORDER OF THE WATER COURT.

OBJECTIONS MAY BE FILED ACCORDING TO THE PROCEDURES OUTLINED IN THE DOCUMENT ENTITLED "NOTICE OF ENTRY OF INTERLOCUTORY DECREE AND NOTICE OF AVAILABILITY."

Water Right Number: 41J 30135982 STATEMENT OF CLAIM

Version: 1 -- ORIGINAL RIGHT

Status: ACTIVE

Owners: BUCKINGHAM RANCH LLC
PO BOX 902
WHITE SULPHUR SPRINGS, MT 59645-0902

Priority Date: AUGUST 9, 1908

Type of Historical Right: USE

Purpose (Use): STOCK

***Flow Rate:** A SPECIFIC FLOW RATE HAS NOT BEEN DECREED BECAUSE THIS USE CONSISTS OF STOCK DRINKING DIRECTLY FROM THE SOURCE, OR FROM A DITCH SYSTEM. THE FLOW RATE IS LIMITED TO THE MINIMUM AMOUNT HISTORICALLY NECESSARY TO SUSTAIN THIS PURPOSE.

***Volume:** THIS RIGHT INCLUDES THE AMOUNT OF WATER CONSUMPTIVELY USED FOR STOCKWATERING PURPOSES AT THE RATE OF 30 GALLONS PER DAY PER ANIMAL UNIT. ANIMAL UNITS SHALL BE BASED ON REASONABLE CARRYING CAPACITY AND HISTORICAL USE OF THE AREA SERVICED BY THIS WATER SOURCE.

Source Name: GIPSY CREEK

Source Type: SURFACE WATER

Point of Diversion and Means of Diversion:

<u>ID</u>	<u>Govt Lot</u>	<u>Qtr</u>	<u>Sec</u>	<u>Twp</u>	<u>Rge</u>	<u>County</u>
1		NWNE	26	9N	4E	MEAGHER

Period of Diversion: JANUARY 1 TO DECEMBER 31

Diversion Means: LIVESTOCK DIRECT FROM SOURCE

2		NW	26	9N	4E	MEAGHER
---	--	----	----	----	----	---------

Period of Diversion: JANUARY 1 TO DECEMBER 31

Diversion Means: LIVESTOCK DIRECT FROM SOURCE

3 NWSW 26 9N 4E MEAGHER

Period of Diversion: JANUARY 1 TO DECEMBER 31

Diversion Means: LIVESTOCK DIRECT FROM SOURCE

Period of Use: JANUARY 1 TO DECEMBER 31

Place of Use:

<u>ID</u>	<u>Acres</u>	<u>Govt Lot</u>	<u>Qtr Sec</u>	<u>Sec</u>	<u>Twp</u>	<u>Rge</u>	<u>County</u>
1			NWNE	26	9N	4E	MEAGHER
2			NW	26	9N	4E	MEAGHER
3			NWSW	26	9N	4E	MEAGHER

Remarks:

THE FOLLOWING ISSUES WERE IDENTIFIED BY THE DNRC DURING ITS EXAMINATION OF THIS WATER RIGHT CLAIM.

THIS CLAIM NUMBER WAS NOT INCLUDED IN THE BASIN 41J DECREE ISSUED 12/16/2010.

A BETTER UNDERSTANDING OF YOUR CLAIMED WATER RIGHT CAN BE OBTAINED BY COMPARING YOUR RIGHT WITH OTHER CLAIMS IN THE BASIN. FOR EXAMPLE, COMPARE PRIORITY DATES, FLOW RATES, VOLUMES, OR ACRES IRRIGATED. ALSO, YOUR WATER RIGHT MAY BE SUBJECT TO WATER RIGHTS IN ADJOINING SUBBASINS OR BASINS AS WELL AS BEING SUBJECT TO OTHER RIGHTS ON YOUR SOURCE OF SUPPLY. FINALLY, YOUR WATER RIGHT MAY BE SUBJECT TO INDIAN RESERVED AND FEDERAL RESERVED WATER RIGHTS.

COMPLETE DETAILS REGARDING THE DNRC PREPARATION OF THIS INTERLOCUTORY DECREE AND RELATED MATERIALS CAN BE REVIEWED AT THE OFFICE LOCATIONS IDENTIFIED IN THE DOCUMENT ENTITLED "NOTICE OF ENTRY OF INTERLOCUTORY DECREE AND NOTICE OF AVAILABILITY."

SEE GENERAL FINDINGS OF FACT AND CONCLUSIONS OF LAW FOR FURTHER EXPLANATION OF YOUR CLAIMED WATER RIGHT. THESE FINDINGS CAN BE FOUND AS INDICATED IN THE DOCUMENT ENTITLED "NOTICE OF ENTRY OF INTERLOCUTORY DECREE AND NOTICE OF AVAILABILITY." IF YOU NEED OBJECTION FORMS, OR HAVE QUESTIONS ABOUT WATER COURT PROCEDURES OR CHANGES TO YOUR RIGHT, YOU CAN CONTACT THE WATER COURT BY CALLING 1-800-624-3270 (WITHIN MONTANA ONLY) OR 1-406-586-4364, OR BY WRITING TO P.O. BOX 1389, BOZEMAN, MT 59771-1389.

**INTERLOCUTORY DECREE
SMITH RIVER
BASIN 41J
ABSTRACT OF WATER RIGHT CLAIM**

IMPORTANT NOTICE

YOUR WATER RIGHT AS SHOWN ON THIS ABSTRACT MAY HAVE CHANGES FROM YOUR WATER RIGHT AS CLAIMED OR AMENDED. AN ASTERISK (*) HAS BEEN PLACED NEXT TO EACH ITEM CHANGED BY THE MONTANA WATER COURT OR BY THE DEPARTMENT OF NATURAL RESOURCES AND CONSERVATION (DNRC) DURING THE PREPARATION OF THIS INTERLOCUTORY DECREE. THESE CHANGES ARE AUTHORIZED BY THE MONTANA SUPREME COURT WATER RIGHT CLAIMS EXAMINATION RULES OR BY ORDER OF THE WATER COURT.

OBJECTIONS MAY BE FILED ACCORDING TO THE PROCEDURES OUTLINED IN THE DOCUMENT ENTITLED "NOTICE OF ENTRY OF INTERLOCUTORY DECREE AND NOTICE OF AVAILABILITY."

Water Right Number: 41J 30135983 STATEMENT OF CLAIM

Version: 1 -- ORIGINAL RIGHT

Status: ACTIVE

Owners: BUCKINGHAM RANCH LLC
PO BOX 902
WHITE SULPHUR SPRINGS, MT 59645-0902

Priority Date: SEPTEMBER 8, 1899

Type of Historical Right: USE

Purpose (Use): STOCK

***Flow Rate:** A SPECIFIC FLOW RATE HAS NOT BEEN DECREED BECAUSE THIS USE CONSISTS OF STOCK DRINKING DIRECTLY FROM THE SOURCE, OR FROM A DITCH SYSTEM. THE FLOW RATE IS LIMITED TO THE MINIMUM AMOUNT HISTORICALLY NECESSARY TO SUSTAIN THIS PURPOSE.

***Volume:** THIS RIGHT INCLUDES THE AMOUNT OF WATER CONSUMPTIVELY USED FOR STOCKWATERING PURPOSES AT THE RATE OF 30 GALLONS PER DAY PER ANIMAL UNIT. ANIMAL UNITS SHALL BE BASED ON REASONABLE CARRYING CAPACITY AND HISTORICAL USE OF THE AREA SERVICED BY THIS WATER SOURCE.

Source Name: BIG BIRCH CREEK

Source Type: SURFACE WATER

Point of Diversion and Means of Diversion:

<u>ID</u>	<u>Govt Lot</u>	<u>Qtr Sec</u>	<u>Sec</u>	<u>Twp</u>	<u>Rge</u>	<u>County</u>
1		NENW	25	9N	4E	MEAGHER

Period of Diversion: JANUARY 1 TO DECEMBER 31

Diversion Means: LIVESTOCK DIRECT FROM SOURCE

2		S2SE	24	9N	4E	MEAGHER
---	--	------	----	----	----	---------

Period of Diversion: JANUARY 1 TO DECEMBER 31

Diversion Means: LIVESTOCK DIRECT FROM SOURCE

**INTERLOCUTORY DECREE
SMITH RIVER
BASIN 41J
ABSTRACT OF WATER RIGHT CLAIM**

IMPORTANT NOTICE

YOUR WATER RIGHT AS SHOWN ON THIS ABSTRACT MAY HAVE CHANGES FROM YOUR WATER RIGHT AS CLAIMED OR AMENDED. AN ASTERISK (*) HAS BEEN PLACED NEXT TO EACH ITEM CHANGED BY THE MONTANA WATER COURT OR BY THE DEPARTMENT OF NATURAL RESOURCES AND CONSERVATION (DNRC) DURING THE PREPARATION OF THIS INTERLOCUTORY DECREE. THESE CHANGES ARE AUTHORIZED BY THE MONTANA SUPREME COURT WATER RIGHT CLAIMS EXAMINATION RULES OR BY ORDER OF THE WATER COURT.

OBJECTIONS MAY BE FILED ACCORDING TO THE PROCEDURES OUTLINED IN THE DOCUMENT ENTITLED "NOTICE OF ENTRY OF INTERLOCUTORY DECREE AND NOTICE OF AVAILABILITY."

Water Right Number: 41J 30135985 STATEMENT OF CLAIM

Version: 1 -- ORIGINAL RIGHT

Status: ACTIVE

Owners: BUCKINGHAM RANCH LLC
PO BOX 902
WHITE SULPHUR SPRINGS, MT 59645-0902

Priority Date: MAY 3, 1873

Type of Historical Right: USE

Purpose (Use): STOCK

***Flow Rate:** A SPECIFIC FLOW RATE HAS NOT BEEN DECREED BECAUSE THIS USE CONSISTS OF STOCK DRINKING DIRECTLY FROM THE SOURCE, OR FROM A DITCH SYSTEM. THE FLOW RATE IS LIMITED TO THE MINIMUM AMOUNT HISTORICALLY NECESSARY TO SUSTAIN THIS PURPOSE.

***Volume:** THIS RIGHT INCLUDES THE AMOUNT OF WATER CONSUMPTIVELY USED FOR STOCKWATERING PURPOSES AT THE RATE OF 30 GALLONS PER DAY PER ANIMAL UNIT. ANIMAL UNITS SHALL BE BASED ON REASONABLE CARRYING CAPACITY AND HISTORICAL USE OF THE AREA SERVICED BY THIS WATER SOURCE.

Source Name: SMITH RIVER, NORTH FORK

Source Type: SURFACE WATER

***Point of Diversion and Means of Diversion:**

<u>ID</u>	<u>Govt Lot</u>	<u>Qtr Sec</u>	<u>Sec</u>	<u>Twp</u>	<u>Rge</u>	<u>County</u>
1		SESE	15	9N	6E	MEAGHER

Period of Diversion: JANUARY 1 TO DECEMBER 31

Diversion Means: LIVESTOCK DIRECT FROM SOURCE

2		S2NE	21	9N	6E	MEAGHER
---	--	------	----	----	----	---------

Period of Diversion: JANUARY 1 TO DECEMBER 31

Diversion Means: LIVESTOCK DIRECT FROM SOURCE

3	N2NE	22	9N	6E	MEAGHER
Period of Diversion:	JANUARY 1 TO DECEMBER 31				
Diversion Means:	LIVESTOCK DIRECT FROM SOURCE				
4	SWNE	22	9N	6E	MEAGHER
Period of Diversion:	JANUARY 1 TO DECEMBER 31				
Diversion Means:	LIVESTOCK DIRECT FROM SOURCE				
5	S2NW	22	9N	6E	MEAGHER
Period of Diversion:	JANUARY 1 TO DECEMBER 31				
Diversion Means:	LIVESTOCK DIRECT FROM SOURCE				
Period of Use:	JANUARY 1 TO DECEMBER 31				

***Place of Use:**

<u>ID</u>	<u>Acres</u>	<u>Govt Lot</u>	<u>Qtr Sec</u>	<u>Sec</u>	<u>Twp</u>	<u>Rge</u>	<u>County</u>
1			SESE	15	9N	6E	MEAGHER
2			S2NE	21	9N	6E	MEAGHER
3			N2NE	22	9N	6E	MEAGHER
4			SWNE	22	9N	6E	MEAGHER
5			S2NW	22	9N	6E	MEAGHER

Remarks:

THE FOLLOWING ISSUES WERE IDENTIFIED BY THE DNRC DURING ITS EXAMINATION OF THIS WATER RIGHT CLAIM.

THIS CLAIM NUMBER WAS NOT INCLUDED IN THE BASIN 41J DECREE ISSUED 12/16/2010.

A BETTER UNDERSTANDING OF YOUR CLAIMED WATER RIGHT CAN BE OBTAINED BY COMPARING YOUR RIGHT WITH OTHER CLAIMS IN THE BASIN. FOR EXAMPLE, COMPARE PRIORITY DATES, FLOW RATES, VOLUMES, OR ACRES IRRIGATED. ALSO, YOUR WATER RIGHT MAY BE SUBJECT TO WATER RIGHTS IN ADJOINING SUBBASINS OR BASINS AS WELL AS BEING SUBJECT TO OTHER RIGHTS ON YOUR SOURCE OF SUPPLY. FINALLY, YOUR WATER RIGHT MAY BE SUBJECT TO INDIAN RESERVED AND FEDERAL RESERVED WATER RIGHTS.

COMPLETE DETAILS REGARDING THE DNRC PREPARATION OF THIS INTERLOCUTORY DECREE AND RELATED MATERIALS CAN BE REVIEWED AT THE OFFICE LOCATIONS IDENTIFIED IN THE DOCUMENT ENTITLED "NOTICE OF ENTRY OF INTERLOCUTORY DECREE AND NOTICE OF AVAILABILITY."

SEE GENERAL FINDINGS OF FACT AND CONCLUSIONS OF LAW FOR FURTHER EXPLANATION OF YOUR CLAIMED WATER RIGHT. THESE FINDINGS CAN BE FOUND AS INDICATED IN THE DOCUMENT ENTITLED "NOTICE OF ENTRY OF INTERLOCUTORY DECREE AND NOTICE OF AVAILABILITY." IF YOU NEED OBJECTION FORMS, OR HAVE QUESTIONS ABOUT WATER COURT PROCEDURES OR CHANGES TO YOUR RIGHT, YOU CAN CONTACT THE WATER COURT BY CALLING 1-800-624-3270 (WITHIN MONTANA ONLY) OR 1-406-586-4364, OR BY WRITING TO P.O. BOX 1389, BOZEMAN, MT 59771-1389.

**INTERLOCUTORY DECREE
SMITH RIVER
BASIN 41J
ABSTRACT OF WATER RIGHT CLAIM**

IMPORTANT NOTICE

YOUR WATER RIGHT AS SHOWN ON THIS ABSTRACT MAY HAVE CHANGES FROM YOUR WATER RIGHT AS CLAIMED OR AMENDED. AN ASTERISK (*) HAS BEEN PLACED NEXT TO EACH ITEM CHANGED BY THE MONTANA WATER COURT OR BY THE DEPARTMENT OF NATURAL RESOURCES AND CONSERVATION (DNRC) DURING THE PREPARATION OF THIS INTERLOCUTORY DECREE. THESE CHANGES ARE AUTHORIZED BY THE MONTANA SUPREME COURT WATER RIGHT CLAIMS EXAMINATION RULES OR BY ORDER OF THE WATER COURT.

OBJECTIONS MAY BE FILED ACCORDING TO THE PROCEDURES OUTLINED IN THE DOCUMENT ENTITLED "NOTICE OF ENTRY OF INTERLOCUTORY DECREE AND NOTICE OF AVAILABILITY."

Water Right Number: 41J 30135986 STATEMENT OF CLAIM

Version: 1 -- ORIGINAL RIGHT

Status: ACTIVE

Owners: BUCKINGHAM RANCH LLC
PO BOX 902
WHITE SULPHUR SPRINGS, MT 59645-0902

Priority Date: MAY 3, 1873

Type of Historical Right: USE

Purpose (Use): STOCK

***Flow Rate:** A SPECIFIC FLOW RATE HAS NOT BEEN DECREED BECAUSE THIS USE CONSISTS OF STOCK DRINKING DIRECTLY FROM THE SOURCE, OR FROM A DITCH SYSTEM. THE FLOW RATE IS LIMITED TO THE MINIMUM AMOUNT HISTORICALLY NECESSARY TO SUSTAIN THIS PURPOSE.

***Volume:** THIS RIGHT INCLUDES THE AMOUNT OF WATER CONSUMPTIVELY USED FOR STOCKWATERING PURPOSES AT THE RATE OF 30 GALLONS PER DAY PER ANIMAL UNIT. ANIMAL UNITS SHALL BE BASED ON REASONABLE CARRYING CAPACITY AND HISTORICAL USE OF THE AREA SERVICED BY THIS WATER SOURCE.

Source Name: SMITH RIVER

Source Type: SURFACE WATER

Point of Diversion and Means of Diversion:

<u>ID</u>	<u>Govt Lot</u>	<u>Qtr</u>	<u>Sec</u>	<u>Twp</u>	<u>Rge</u>	<u>County</u>
1		SWSW	16	9N	6E	MEAGHER

Period of Diversion: JANUARY 1 TO DECEMBER 31

Diversion Means: LIVESTOCK DIRECT FROM SOURCE

2		S2NW	17	9N	6E	MEAGHER
---	--	------	----	----	----	---------

Period of Diversion: JANUARY 1 TO DECEMBER 31

Diversion Means: LIVESTOCK DIRECT FROM SOURCE

3		SE	17	9N	6E	MEAGHER
	Period of Diversion:	JANUARY 1 TO DECEMBER 31				
	Diversion Means:	LIVESTOCK DIRECT FROM SOURCE				
4		NESW	17	9N	6E	MEAGHER
	Period of Diversion:	JANUARY 1 TO DECEMBER 31				
	Diversion Means:	LIVESTOCK DIRECT FROM SOURCE				
5		SWNE	21	9N	6E	MEAGHER
	Period of Diversion:	JANUARY 1 TO DECEMBER 31				
	Diversion Means:	LIVESTOCK DIRECT FROM SOURCE				
6		N2NW	21	9N	6E	MEAGHER
	Period of Diversion:	JANUARY 1 TO DECEMBER 31				
	Diversion Means:	LIVESTOCK DIRECT FROM SOURCE				

Period of Use: JANUARY 1 TO DECEMBER 31

Place of Use:

<u>ID</u>	<u>Acres</u>	<u>Govt Lot</u>	<u>Qtr Sec</u>	<u>Sec</u>	<u>Twp</u>	<u>Rge</u>	<u>County</u>
1			SWSW	16	9N	6E	MEAGHER
2			S2NW	17	9N	6E	MEAGHER
3			SE	17	9N	6E	MEAGHER
4			NESW	17	9N	6E	MEAGHER
5			SWNE	21	9N	6E	MEAGHER
6			N2NW	21	9N	6E	MEAGHER

Remarks:

THE FOLLOWING ISSUES WERE IDENTIFIED BY THE DNRC DURING ITS EXAMINATION OF THIS WATER RIGHT CLAIM.
 THIS CLAIM NUMBER WAS NOT INCLUDED IN THE BASIN 41J DECREE ISSUED 12/16/2010.

A BETTER UNDERSTANDING OF YOUR CLAIMED WATER RIGHT CAN BE OBTAINED BY COMPARING YOUR RIGHT WITH OTHER CLAIMS IN THE BASIN. FOR EXAMPLE, COMPARE PRIORITY DATES, FLOW RATES, VOLUMES, OR ACRES IRRIGATED. ALSO, YOUR WATER RIGHT MAY BE SUBJECT TO WATER RIGHTS IN ADJOINING SUBBASINS OR BASINS AS WELL AS BEING SUBJECT TO OTHER RIGHTS ON YOUR SOURCE OF SUPPLY. FINALLY, YOUR WATER RIGHT MAY BE SUBJECT TO INDIAN RESERVED AND FEDERAL RESERVED WATER RIGHTS.

COMPLETE DETAILS REGARDING THE DNRC PREPARATION OF THIS INTERLOCUTORY DECREE AND RELATED MATERIALS CAN BE REVIEWED AT THE OFFICE LOCATIONS IDENTIFIED IN THE DOCUMENT ENTITLED "NOTICE OF ENTRY OF INTERLOCUTORY DECREE AND NOTICE OF AVAILABILITY."

SEE GENERAL FINDINGS OF FACT AND CONCLUSIONS OF LAW FOR FURTHER EXPLANATION OF YOUR CLAIMED WATER RIGHT. THESE FINDINGS CAN BE FOUND AS INDICATED IN THE DOCUMENT ENTITLED "NOTICE OF ENTRY OF INTERLOCUTORY DECREE AND NOTICE OF AVAILABILITY." IF YOU NEED OBJECTION FORMS, OR HAVE QUESTIONS ABOUT WATER COURT PROCEDURES OR CHANGES TO YOUR RIGHT, YOU CAN CONTACT THE WATER COURT BY CALLING 1-800-624-3270 (WITHIN MONTANA ONLY) OR 1-406-586-4364, OR BY WRITING TO P.O. BOX 1389, BOZEMAN, MT 59771-1389.

**INTERLOCUTORY DECREE
 SMITH RIVER
 BASIN 41J
 ABSTRACT OF WATER RIGHT CLAIM**

IMPORTANT NOTICE

YOUR WATER RIGHT AS SHOWN ON THIS ABSTRACT MAY HAVE CHANGES FROM YOUR WATER RIGHT AS CLAIMED OR AMENDED. AN ASTERISK (*) HAS BEEN PLACED NEXT TO EACH ITEM CHANGED BY THE MONTANA WATER COURT OR BY THE DEPARTMENT OF NATURAL RESOURCES AND CONSERVATION (DNRC) DURING THE PREPARATION OF THIS INTERLOCUTORY DECREE. THESE CHANGES ARE AUTHORIZED BY THE MONTANA SUPREME COURT WATER RIGHT CLAIMS EXAMINATION RULES OR BY ORDER OF THE WATER COURT.

OBJECTIONS MAY BE FILED ACCORDING TO THE PROCEDURES OUTLINED IN THE DOCUMENT ENTITLED "NOTICE OF ENTRY OF INTERLOCUTORY DECREE AND NOTICE OF AVAILABILITY."

Water Right Number: 41J 30135988 STATEMENT OF CLAIM

Version: 1 -- ORIGINAL RIGHT

Status: ACTIVE

Owners: BUCKINGHAM RANCH LLC
 PO BOX 902
 WHITE SULPHUR SPRINGS, MT 59645-0902

***Priority Date:** JUNE 30, 1957

Type of Historical Right: USE

Purpose (Use): DOMESTIC

Flow Rate: 15.00 GPM

***Volume:** 14.00 AC-FT

Households: 1

Maximum Acres: 5.00

Source Name: GROUNDWATER

Source Type: GROUNDWATER

***Point of Diversion and Means of Diversion:**

<u>ID</u>	<u>Govt Lot</u>	<u>Qtr Sec</u>	<u>Sec</u>	<u>Twp</u>	<u>Rge</u>	<u>County</u>
1		SWSENW	22	9N	6E	MEAGHER

Period of Diversion: JANUARY 1 TO DECEMBER 31

Diversion Means: WELL

Period of Use: JANUARY 1 TO DECEMBER 31

***Place of Use:**

<u>ID</u>	<u>Acres</u>	<u>Govt Lot</u>	<u>Qtr Sec</u>	<u>Sec</u>	<u>Twp</u>	<u>Rge</u>	<u>County</u>
1	5.00		SWSENW	22	9N	6E	MEAGHER

Total: 5.00

Remarks:

THE FOLLOWING ISSUES WERE IDENTIFIED BY THE DNRC DURING ITS EXAMINATION OF THIS WATER RIGHT CLAIM.

THIS CLAIM NUMBER WAS NOT INCLUDED IN THE BASIN 41J DECREE ISSUED 12/16/2010.

A BETTER UNDERSTANDING OF YOUR CLAIMED WATER RIGHT CAN BE OBTAINED BY COMPARING YOUR RIGHT WITH OTHER CLAIMS IN THE BASIN. FOR EXAMPLE, COMPARE PRIORITY DATES, FLOW RATES, VOLUMES, OR ACRES IRRIGATED. ALSO, YOUR WATER RIGHT MAY BE SUBJECT TO WATER RIGHTS IN ADJOINING SUBBASINS OR BASINS AS WELL AS BEING SUBJECT TO OTHER RIGHTS ON YOUR SOURCE OF SUPPLY. FINALLY, YOUR WATER RIGHT MAY BE SUBJECT TO INDIAN RESERVED AND FEDERAL RESERVED WATER RIGHTS.

COMPLETE DETAILS REGARDING THE DNRC PREPARATION OF THIS INTERLOCUTORY DECREE AND RELATED MATERIALS CAN BE REVIEWED AT THE OFFICE LOCATIONS IDENTIFIED IN THE DOCUMENT ENTITLED "NOTICE OF ENTRY OF INTERLOCUTORY DECREE AND NOTICE OF AVAILABILITY."

SEE GENERAL FINDINGS OF FACT AND CONCLUSIONS OF LAW FOR FURTHER EXPLANATION OF YOUR CLAIMED WATER RIGHT. THESE FINDINGS CAN BE FOUND AS INDICATED IN THE DOCUMENT ENTITLED "NOTICE OF ENTRY OF INTERLOCUTORY DECREE AND NOTICE OF AVAILABILITY." IF YOU NEED OBJECTION FORMS, OR HAVE QUESTIONS ABOUT WATER COURT PROCEDURES OR CHANGES TO YOUR RIGHT, YOU CAN CONTACT THE WATER COURT BY CALLING 1-800-624-3270 (WITHIN MONTANA ONLY) OR 1-406-586-4364, OR BY WRITING TO P.O. BOX 1389, BOZEMAN, MT 59771-1389.

**INTERLOCUTORY DECREE
SMITH RIVER
BASIN 41J
ABSTRACT OF WATER RIGHT CLAIM**

IMPORTANT NOTICE

YOUR WATER RIGHT AS SHOWN ON THIS ABSTRACT MAY HAVE CHANGES FROM YOUR WATER RIGHT AS CLAIMED OR AMENDED. AN ASTERISK (*) HAS BEEN PLACED NEXT TO EACH ITEM CHANGED BY THE MONTANA WATER COURT OR BY THE DEPARTMENT OF NATURAL RESOURCES AND CONSERVATION (DNRC) DURING THE PREPARATION OF THIS INTERLOCUTORY DECREE. THESE CHANGES ARE AUTHORIZED BY THE MONTANA SUPREME COURT WATER RIGHT CLAIMS EXAMINATION RULES OR BY ORDER OF THE WATER COURT.

OBJECTIONS MAY BE FILED ACCORDING TO THE PROCEDURES OUTLINED IN THE DOCUMENT ENTITLED "NOTICE OF ENTRY OF INTERLOCUTORY DECREE AND NOTICE OF AVAILABILITY."

Water Right Number: 41J 30135989 STATEMENT OF CLAIM

Version: 1 -- ORIGINAL RIGHT

Status: ACTIVE

Owners: BUCKINGHAM RANCH LLC
PO BOX 902
WHITE SULPHUR SPRINGS, MT 59645-0902

Priority Date: MAY 3, 1873

Type of Historical Right: USE

Purpose (Use): STOCK

***Flow Rate:** A SPECIFIC FLOW RATE HAS NOT BEEN DECREED BECAUSE THIS USE CONSISTS OF STOCK DRINKING DIRECTLY FROM THE SOURCE, OR FROM A DITCH SYSTEM. THE FLOW RATE IS LIMITED TO THE MINIMUM AMOUNT HISTORICALLY NECESSARY TO SUSTAIN THIS PURPOSE.

***Volume:** THIS RIGHT INCLUDES THE AMOUNT OF WATER CONSUMPTIVELY USED FOR STOCKWATERING PURPOSES AT THE RATE OF 30 GALLONS PER DAY PER ANIMAL UNIT. ANIMAL UNITS SHALL BE BASED ON REASONABLE CARRYING CAPACITY AND HISTORICAL USE OF THE AREA SERVICED BY THIS WATER SOURCE.

Source Name: SMITH RIVER, SOUTH FORK

Source Type: SURFACE WATER

Point of Diversion and Means of Diversion:

<u>ID</u>	<u>Govt Lot</u>	<u>Qtr Sec</u>	<u>Sec</u>	<u>Twp</u>	<u>Rge</u>	<u>County</u>
1		SWNE	21	9N	6E	MEAGHER

Period of Diversion: JANUARY 1 TO DECEMBER 31

Diversion Means: LIVESTOCK DIRECT FROM SOURCE

2		N2SE	21	9N	6E	MEAGHER
---	--	------	----	----	----	---------

Period of Diversion: JANUARY 1 TO DECEMBER 31

Diversion Means: LIVESTOCK DIRECT FROM SOURCE

3 W2SW 22 9N 6E MEAGHER

Period of Diversion: JANUARY 1 TO DECEMBER 31

Diversion Means: LIVESTOCK DIRECT FROM SOURCE

Period of Use: JANUARY 1 TO DECEMBER 31

Place of Use:

<u>ID</u>	<u>Acres</u>	<u>Govt Lot</u>	<u>Qtr Sec</u>	<u>Sec</u>	<u>Twp</u>	<u>Rge</u>	<u>County</u>
1			SWNE	21	9N	6E	MEAGHER
2			N2SE	21	9N	6E	MEAGHER
3			W2SW	22	9N	6E	MEAGHER

Remarks:

THE FOLLOWING ISSUES WERE IDENTIFIED BY THE DNRC DURING ITS EXAMINATION OF THIS WATER RIGHT CLAIM.

THIS CLAIM NUMBER WAS NOT INCLUDED IN THE BASIN 41J DECREE ISSUED 12/16/2010.

A BETTER UNDERSTANDING OF YOUR CLAIMED WATER RIGHT CAN BE OBTAINED BY COMPARING YOUR RIGHT WITH OTHER CLAIMS IN THE BASIN. FOR EXAMPLE, COMPARE PRIORITY DATES, FLOW RATES, VOLUMES, OR ACRES IRRIGATED. ALSO, YOUR WATER RIGHT MAY BE SUBJECT TO WATER RIGHTS IN ADJOINING SUBBASINS OR BASINS AS WELL AS BEING SUBJECT TO OTHER RIGHTS ON YOUR SOURCE OF SUPPLY. FINALLY, YOUR WATER RIGHT MAY BE SUBJECT TO INDIAN RESERVED AND FEDERAL RESERVED WATER RIGHTS.

COMPLETE DETAILS REGARDING THE DNRC PREPARATION OF THIS INTERLOCUTORY DECREE AND RELATED MATERIALS CAN BE REVIEWED AT THE OFFICE LOCATIONS IDENTIFIED IN THE DOCUMENT ENTITLED "NOTICE OF ENTRY OF INTERLOCUTORY DECREE AND NOTICE OF AVAILABILITY."

SEE GENERAL FINDINGS OF FACT AND CONCLUSIONS OF LAW FOR FURTHER EXPLANATION OF YOUR CLAIMED WATER RIGHT. THESE FINDINGS CAN BE FOUND AS INDICATED IN THE DOCUMENT ENTITLED "NOTICE OF ENTRY OF INTERLOCUTORY DECREE AND NOTICE OF AVAILABILITY." IF YOU NEED OBJECTION FORMS, OR HAVE QUESTIONS ABOUT WATER COURT PROCEDURES OR CHANGES TO YOUR RIGHT, YOU CAN CONTACT THE WATER COURT BY CALLING 1-800-624-3270 (WITHIN MONTANA ONLY) OR 1-406-586-4364, OR BY WRITING TO P.O. BOX 1389, BOZEMAN, MT 59771-1389.

**INTERLOCUTORY DECREE
SMITH RIVER
BASIN 41J
ABSTRACT OF WATER RIGHT CLAIM**

IMPORTANT NOTICE

YOUR WATER RIGHT AS SHOWN ON THIS ABSTRACT MAY HAVE CHANGES FROM YOUR WATER RIGHT AS CLAIMED OR AMENDED. AN ASTERISK (*) HAS BEEN PLACED NEXT TO EACH ITEM CHANGED BY THE MONTANA WATER COURT OR BY THE DEPARTMENT OF NATURAL RESOURCES AND CONSERVATION (DNRC) DURING THE PREPARATION OF THIS INTERLOCUTORY DECREE. THESE CHANGES ARE AUTHORIZED BY THE MONTANA SUPREME COURT WATER RIGHT CLAIMS EXAMINATION RULES OR BY ORDER OF THE WATER COURT.

OBJECTIONS MAY BE FILED ACCORDING TO THE PROCEDURES OUTLINED IN THE DOCUMENT ENTITLED "NOTICE OF ENTRY OF INTERLOCUTORY DECREE AND NOTICE OF AVAILABILITY."

Water Right Number: 41J 30135991 STATEMENT OF CLAIM
Version: 1 -- ORIGINAL RIGHT
Status: ACTIVE

Owners: FLYING S RANCH INC
684 SMITH RIVER RD
WHITE SULPHUR SPRINGS, MT 59645-9618

Priority Date: AUGUST 20, 1914

Type of Historical Right: USE

Purpose (Use): STOCK

***Flow Rate:** A SPECIFIC FLOW RATE HAS NOT BEEN DECREED BECAUSE THIS USE CONSISTS OF STOCK DRINKING DIRECTLY FROM THE SOURCE, OR FROM A DITCH SYSTEM. THE FLOW RATE IS LIMITED TO THE MINIMUM AMOUNT HISTORICALLY NECESSARY TO SUSTAIN THIS PURPOSE.

***Volume:** THIS RIGHT INCLUDES THE AMOUNT OF WATER CONSUMPTIVELY USED FOR STOCKWATERING PURPOSES AT THE RATE OF 30 GALLONS PER DAY PER ANIMAL UNIT. ANIMAL UNITS SHALL BE BASED ON REASONABLE CARRYING CAPACITY AND HISTORICAL USE OF THE AREA SERVICED BY THIS WATER SOURCE.

Source Name: SPRING, UNNAMED TRIBUTARY OF WHITETAIL DEER CREEK
Source Type: SURFACE WATER

Point of Diversion and Means of Diversion:

<u>ID</u>	<u>Govt Lot</u>	<u>Qtr Sec</u>	<u>Sec</u>	<u>Twp</u>	<u>Rge</u>	<u>County</u>
1		NWSWNW	1	11N	5E	MEAGHER

Period of Diversion: JANUARY 1 TO DECEMBER 31

Diversion Means: LIVESTOCK DIRECT FROM SOURCE

Period of Use: JANUARY 1 TO DECEMBER 31

Place of Use:

<u>ID</u>	<u>Acres</u>	<u>Govt Lot</u>	<u>Qtr Sec</u>	<u>Sec</u>	<u>Twp</u>	<u>Rge</u>	<u>County</u>
1			NWSWNW	1	11N	5E	MEAGHER

Remarks:

THE FOLLOWING ISSUES WERE IDENTIFIED BY THE DNRC DURING ITS EXAMINATION OF THIS WATER RIGHT CLAIM.

THIS CLAIM NUMBER WAS NOT INCLUDED IN THE BASIN 41J DECREE ISSUED 12/16/2010.

A BETTER UNDERSTANDING OF YOUR CLAIMED WATER RIGHT CAN BE OBTAINED BY COMPARING YOUR RIGHT WITH OTHER CLAIMS IN THE BASIN. FOR EXAMPLE, COMPARE PRIORITY DATES, FLOW RATES, VOLUMES, OR ACRES IRRIGATED. ALSO, YOUR WATER RIGHT MAY BE SUBJECT TO WATER RIGHTS IN ADJOINING SUBBASINS OR BASINS AS WELL AS BEING SUBJECT TO OTHER RIGHTS ON YOUR SOURCE OF SUPPLY. FINALLY, YOUR WATER RIGHT MAY BE SUBJECT TO INDIAN RESERVED AND FEDERAL RESERVED WATER RIGHTS.

COMPLETE DETAILS REGARDING THE DNRC PREPARATION OF THIS INTERLOCUTORY DECREE AND RELATED MATERIALS CAN BE REVIEWED AT THE OFFICE LOCATIONS IDENTIFIED IN THE DOCUMENT ENTITLED "NOTICE OF ENTRY OF INTERLOCUTORY DECREE AND NOTICE OF AVAILABILITY."

SEE GENERAL FINDINGS OF FACT AND CONCLUSIONS OF LAW FOR FURTHER EXPLANATION OF YOUR CLAIMED WATER RIGHT. THESE FINDINGS CAN BE FOUND AS INDICATED IN THE DOCUMENT ENTITLED "NOTICE OF ENTRY OF INTERLOCUTORY DECREE AND NOTICE OF AVAILABILITY." IF YOU NEED OBJECTION FORMS, OR HAVE QUESTIONS ABOUT WATER COURT PROCEDURES OR CHANGES TO YOUR RIGHT, YOU CAN CONTACT THE WATER COURT BY CALLING 1-800-624-3270 (WITHIN MONTANA ONLY) OR 1-406-586-4364, OR BY WRITING TO P.O. BOX 1389, BOZEMAN, MT 59771-1389.

**INTERLOCUTORY DECREE
SMITH RIVER
BASIN 41J
ABSTRACT OF WATER RIGHT CLAIM**

IMPORTANT NOTICE

YOUR WATER RIGHT AS SHOWN ON THIS ABSTRACT MAY HAVE CHANGES FROM YOUR WATER RIGHT AS CLAIMED OR AMENDED. AN ASTERISK (*) HAS BEEN PLACED NEXT TO EACH ITEM CHANGED BY THE MONTANA WATER COURT OR BY THE DEPARTMENT OF NATURAL RESOURCES AND CONSERVATION (DNRC) DURING THE PREPARATION OF THIS INTERLOCUTORY DECREE. THESE CHANGES ARE AUTHORIZED BY THE MONTANA SUPREME COURT WATER RIGHT CLAIMS EXAMINATION RULES OR BY ORDER OF THE WATER COURT.

OBJECTIONS MAY BE FILED ACCORDING TO THE PROCEDURES OUTLINED IN THE DOCUMENT ENTITLED "NOTICE OF ENTRY OF INTERLOCUTORY DECREE AND NOTICE OF AVAILABILITY."

Water Right Number: 41J 30135993 STATEMENT OF CLAIM

Version: 1 -- ORIGINAL RIGHT

Status: ACTIVE

Owners: FLYING S RANCH INC
684 SMITH RIVER RD
WHITE SULPHUR SPRINGS, MT 59645-9618

Priority Date: MARCH 14, 1917

Type of Historical Right: USE

Purpose (Use): STOCK

***Flow Rate:** A SPECIFIC FLOW RATE HAS NOT BEEN DECREED BECAUSE THIS USE CONSISTS OF STOCK DRINKING DIRECTLY FROM THE SOURCE, OR FROM A DITCH SYSTEM. THE FLOW RATE IS LIMITED TO THE MINIMUM AMOUNT HISTORICALLY NECESSARY TO SUSTAIN THIS PURPOSE.

***Volume:** THIS RIGHT INCLUDES THE AMOUNT OF WATER CONSUMPTIVELY USED FOR STOCKWATERING PURPOSES AT THE RATE OF 30 GALLONS PER DAY PER ANIMAL UNIT. ANIMAL UNITS SHALL BE BASED ON REASONABLE CARRYING CAPACITY AND HISTORICAL USE OF THE AREA SERVICED BY THIS WATER SOURCE.

Source Name: SPRING, UNNAMED TRIBUTARY OF SLIM JIM CREEK

Source Type: SURFACE WATER

***Point of Diversion and Means of Diversion:**

<u>ID</u>	<u>Govt Lot</u>	<u>Qtr Sec</u>	<u>Sec</u>	<u>Twp</u>	<u>Rge</u>	<u>County</u>
1	2	SWNWNE	4	11N	5E	MEAGHER

Period of Diversion: JANUARY 1 TO DECEMBER 31

Diversion Means: LIVESTOCK DIRECT FROM SOURCE

Period of Use: JANUARY 1 TO DECEMBER 31

***Place of Use:**

<u>ID</u>	<u>Acres</u>	<u>Govt Lot</u>	<u>Qtr Sec</u>	<u>Sec</u>	<u>Twp</u>	<u>Rge</u>	<u>County</u>
1		2	SWNWNE	4	11N	5E	MEAGHER

Remarks:

THE FOLLOWING ISSUES WERE IDENTIFIED BY THE DNRC DURING ITS EXAMINATION OF THIS WATER RIGHT CLAIM.

THIS CLAIM NUMBER WAS NOT INCLUDED IN THE BASIN 41J DECREE ISSUED 12/16/2010.

A BETTER UNDERSTANDING OF YOUR CLAIMED WATER RIGHT CAN BE OBTAINED BY COMPARING YOUR RIGHT WITH OTHER CLAIMS IN THE BASIN. FOR EXAMPLE, COMPARE PRIORITY DATES, FLOW RATES, VOLUMES, OR ACRES IRRIGATED. ALSO, YOUR WATER RIGHT MAY BE SUBJECT TO WATER RIGHTS IN ADJOINING SUBBASINS OR BASINS AS WELL AS BEING SUBJECT TO OTHER RIGHTS ON YOUR SOURCE OF SUPPLY. FINALLY, YOUR WATER RIGHT MAY BE SUBJECT TO INDIAN RESERVED AND FEDERAL RESERVED WATER RIGHTS.

COMPLETE DETAILS REGARDING THE DNRC PREPARATION OF THIS INTERLOCUTORY DECREE AND RELATED MATERIALS CAN BE REVIEWED AT THE OFFICE LOCATIONS IDENTIFIED IN THE DOCUMENT ENTITLED "NOTICE OF ENTRY OF INTERLOCUTORY DECREE AND NOTICE OF AVAILABILITY."

SEE GENERAL FINDINGS OF FACT AND CONCLUSIONS OF LAW FOR FURTHER EXPLANATION OF YOUR CLAIMED WATER RIGHT. THESE FINDINGS CAN BE FOUND AS INDICATED IN THE DOCUMENT ENTITLED "NOTICE OF ENTRY OF INTERLOCUTORY DECREE AND NOTICE OF AVAILABILITY." IF YOU NEED OBJECTION FORMS, OR HAVE QUESTIONS ABOUT WATER COURT PROCEDURES OR CHANGES TO YOUR RIGHT, YOU CAN CONTACT THE WATER COURT BY CALLING 1-800-624-3270 (WITHIN MONTANA ONLY) OR 1-406-586-4364, OR BY WRITING TO P.O. BOX 1389, BOZEMAN, MT 59771-1389.

**INTERLOCUTORY DECREE
SMITH RIVER
BASIN 41J
ABSTRACT OF WATER RIGHT CLAIM**

IMPORTANT NOTICE

YOUR WATER RIGHT AS SHOWN ON THIS ABSTRACT MAY HAVE CHANGES FROM YOUR WATER RIGHT AS CLAIMED OR AMENDED. AN ASTERISK (*) HAS BEEN PLACED NEXT TO EACH ITEM CHANGED BY THE MONTANA WATER COURT OR BY THE DEPARTMENT OF NATURAL RESOURCES AND CONSERVATION (DNRC) DURING THE PREPARATION OF THIS INTERLOCUTORY DECREE. THESE CHANGES ARE AUTHORIZED BY THE MONTANA SUPREME COURT WATER RIGHT CLAIMS EXAMINATION RULES OR BY ORDER OF THE WATER COURT.

OBJECTIONS MAY BE FILED ACCORDING TO THE PROCEDURES OUTLINED IN THE DOCUMENT ENTITLED "NOTICE OF ENTRY OF INTERLOCUTORY DECREE AND NOTICE OF AVAILABILITY."

Water Right Number: 41J 30135994 STATEMENT OF CLAIM
Version: 1 -- ORIGINAL RIGHT
Status: ACTIVE

Owners: FLYING S RANCH INC
684 SMITH RIVER RD
WHITE SULPHUR SPRINGS, MT 59645-9618

Priority Date: DECEMBER 31, 1886

Type of Historical Right: USE

Purpose (Use): STOCK

***Flow Rate:** A SPECIFIC FLOW RATE HAS NOT BEEN DECREED BECAUSE THIS USE CONSISTS OF STOCK DRINKING DIRECTLY FROM THE SOURCE, OR FROM A DITCH SYSTEM. THE FLOW RATE IS LIMITED TO THE MINIMUM AMOUNT HISTORICALLY NECESSARY TO SUSTAIN THIS PURPOSE.

***Volume:** THIS RIGHT INCLUDES THE AMOUNT OF WATER CONSUMPTIVELY USED FOR STOCKWATERING PURPOSES AT THE RATE OF 30 GALLONS PER DAY PER ANIMAL UNIT. ANIMAL UNITS SHALL BE BASED ON REASONABLE CARRYING CAPACITY AND HISTORICAL USE OF THE AREA SERVICED BY THIS WATER SOURCE.

***Source Name:** SPRING, UNNAMED TRIBUTARY OF BLACK BUTTE CREEK
Source Type: SURFACE WATER

Point of Diversion and Means of Diversion:

<u>ID</u>	<u>Govt Lot</u>	<u>Qtr Sec</u>	<u>Sec</u>	<u>Twp</u>	<u>Rge</u>	<u>County</u>
1		SENWSW	20	12N	6E	MEAGHER

Period of Diversion: JANUARY 1 TO DECEMBER 31

Diversion Means: LIVESTOCK DIRECT FROM SOURCE

Period of Use: JANUARY 1 TO DECEMBER 31

Place of Use:

<u>ID</u>	<u>Acres</u>	<u>Govt Lot</u>	<u>Qtr Sec</u>	<u>Sec</u>	<u>Twp</u>	<u>Rge</u>	<u>County</u>
1			SENWSW	20	12N	6E	MEAGHER

Remarks:

THE FOLLOWING ISSUES WERE IDENTIFIED BY THE DNRC DURING ITS EXAMINATION OF THIS WATER RIGHT CLAIM.

THIS CLAIM NUMBER WAS NOT INCLUDED IN THE BASIN 41J DECREE ISSUED 12/16/2010.

A BETTER UNDERSTANDING OF YOUR CLAIMED WATER RIGHT CAN BE OBTAINED BY COMPARING YOUR RIGHT WITH OTHER CLAIMS IN THE BASIN. FOR EXAMPLE, COMPARE PRIORITY DATES, FLOW RATES, VOLUMES, OR ACRES IRRIGATED. ALSO, YOUR WATER RIGHT MAY BE SUBJECT TO WATER RIGHTS IN ADJOINING SUBBASINS OR BASINS AS WELL AS BEING SUBJECT TO OTHER RIGHTS ON YOUR SOURCE OF SUPPLY. FINALLY, YOUR WATER RIGHT MAY BE SUBJECT TO INDIAN RESERVED AND FEDERAL RESERVED WATER RIGHTS.

COMPLETE DETAILS REGARDING THE DNRC PREPARATION OF THIS INTERLOCUTORY DECREE AND RELATED MATERIALS CAN BE REVIEWED AT THE OFFICE LOCATIONS IDENTIFIED IN THE DOCUMENT ENTITLED "NOTICE OF ENTRY OF INTERLOCUTORY DECREE AND NOTICE OF AVAILABILITY."

SEE GENERAL FINDINGS OF FACT AND CONCLUSIONS OF LAW FOR FURTHER EXPLANATION OF YOUR CLAIMED WATER RIGHT. THESE FINDINGS CAN BE FOUND AS INDICATED IN THE DOCUMENT ENTITLED "NOTICE OF ENTRY OF INTERLOCUTORY DECREE AND NOTICE OF AVAILABILITY." IF YOU NEED OBJECTION FORMS, OR HAVE QUESTIONS ABOUT WATER COURT PROCEDURES OR CHANGES TO YOUR RIGHT, YOU CAN CONTACT THE WATER COURT BY CALLING 1-800-624-3270 (WITHIN MONTANA ONLY) OR 1-406-586-4364, OR BY WRITING TO P.O. BOX 1389, BOZEMAN, MT 59771-1389.

**INTERLOCUTORY DECREE
SMITH RIVER
BASIN 41J
ABSTRACT OF WATER RIGHT CLAIM**

IMPORTANT NOTICE

YOUR WATER RIGHT AS SHOWN ON THIS ABSTRACT MAY HAVE CHANGES FROM YOUR WATER RIGHT AS CLAIMED OR AMENDED. AN ASTERISK (*) HAS BEEN PLACED NEXT TO EACH ITEM CHANGED BY THE MONTANA WATER COURT OR BY THE DEPARTMENT OF NATURAL RESOURCES AND CONSERVATION (DNRC) DURING THE PREPARATION OF THIS INTERLOCUTORY DECREE. THESE CHANGES ARE AUTHORIZED BY THE MONTANA SUPREME COURT WATER RIGHT CLAIMS EXAMINATION RULES OR BY ORDER OF THE WATER COURT.

OBJECTIONS MAY BE FILED ACCORDING TO THE PROCEDURES OUTLINED IN THE DOCUMENT ENTITLED "NOTICE OF ENTRY OF INTERLOCUTORY DECREE AND NOTICE OF AVAILABILITY."

Water Right Number: 41J 30135995 STATEMENT OF CLAIM
Version: 1 -- ORIGINAL RIGHT
Status: ACTIVE

Owners: FLYING S RANCH INC
684 SMITH RIVER RD
WHITE SULPHUR SPRINGS, MT 59645-9618

Priority Date: DECEMBER 31, 1886

Type of Historical Right: USE

Purpose (Use): STOCK

***Flow Rate:** A SPECIFIC FLOW RATE HAS NOT BEEN DECREED BECAUSE THIS USE CONSISTS OF STOCK DRINKING DIRECTLY FROM THE SOURCE, OR FROM A DITCH SYSTEM. THE FLOW RATE IS LIMITED TO THE MINIMUM AMOUNT HISTORICALLY NECESSARY TO SUSTAIN THIS PURPOSE.

***Volume:** THIS RIGHT INCLUDES THE AMOUNT OF WATER CONSUMPTIVELY USED FOR STOCKWATERING PURPOSES AT THE RATE OF 30 GALLONS PER DAY PER ANIMAL UNIT. ANIMAL UNITS SHALL BE BASED ON REASONABLE CARRYING CAPACITY AND HISTORICAL USE OF THE AREA SERVICED BY THIS WATER SOURCE.

***Source Name:** SPRING, UNNAMED TRIBUTARY OF BLACK BUTTE CREEK
Source Type: SURFACE WATER

***Point of Diversion and Means of Diversion:**

<u>ID</u>	<u>Govt Lot</u>	<u>Qtr Sec</u>	<u>Sec</u>	<u>Twp</u>	<u>Rge</u>	<u>County</u>
1		NESWNW	20	12N	6E	MEAGHER

Period of Diversion: JANUARY 1 TO DECEMBER 31

Diversion Means: LIVESTOCK DIRECT FROM SOURCE

Period of Use: JANUARY 1 TO DECEMBER 31

***Place of Use:**

<u>ID</u>	<u>Acres</u>	<u>Govt Lot</u>	<u>Qtr Sec</u>	<u>Sec</u>	<u>Twp</u>	<u>Rge</u>	<u>County</u>
1			NESWNW	20	12N	6E	MEAGHER

Remarks:

THE FOLLOWING ISSUES WERE IDENTIFIED BY THE DNRC DURING ITS EXAMINATION OF THIS WATER RIGHT CLAIM.

THIS CLAIM NUMBER WAS NOT INCLUDED IN THE BASIN 41J DECREE ISSUED 12/16/2010.

A BETTER UNDERSTANDING OF YOUR CLAIMED WATER RIGHT CAN BE OBTAINED BY COMPARING YOUR RIGHT WITH OTHER CLAIMS IN THE BASIN. FOR EXAMPLE, COMPARE PRIORITY DATES, FLOW RATES, VOLUMES, OR ACRES IRRIGATED. ALSO, YOUR WATER RIGHT MAY BE SUBJECT TO WATER RIGHTS IN ADJOINING SUBBASINS OR BASINS AS WELL AS BEING SUBJECT TO OTHER RIGHTS ON YOUR SOURCE OF SUPPLY. FINALLY, YOUR WATER RIGHT MAY BE SUBJECT TO INDIAN RESERVED AND FEDERAL RESERVED WATER RIGHTS.

COMPLETE DETAILS REGARDING THE DNRC PREPARATION OF THIS INTERLOCUTORY DECREE AND RELATED MATERIALS CAN BE REVIEWED AT THE OFFICE LOCATIONS IDENTIFIED IN THE DOCUMENT ENTITLED "NOTICE OF ENTRY OF INTERLOCUTORY DECREE AND NOTICE OF AVAILABILITY."

SEE GENERAL FINDINGS OF FACT AND CONCLUSIONS OF LAW FOR FURTHER EXPLANATION OF YOUR CLAIMED WATER RIGHT. THESE FINDINGS CAN BE FOUND AS INDICATED IN THE DOCUMENT ENTITLED "NOTICE OF ENTRY OF INTERLOCUTORY DECREE AND NOTICE OF AVAILABILITY." IF YOU NEED OBJECTION FORMS, OR HAVE QUESTIONS ABOUT WATER COURT PROCEDURES OR CHANGES TO YOUR RIGHT, YOU CAN CONTACT THE WATER COURT BY CALLING 1-800-624-3270 (WITHIN MONTANA ONLY) OR 1-406-586-4364, OR BY WRITING TO P.O. BOX 1389, BOZEMAN, MT 59771-1389.

**INTERLOCUTORY DECREE
SMITH RIVER
BASIN 41J
ABSTRACT OF WATER RIGHT CLAIM**

IMPORTANT NOTICE

YOUR WATER RIGHT AS SHOWN ON THIS ABSTRACT MAY HAVE CHANGES FROM YOUR WATER RIGHT AS CLAIMED OR AMENDED. AN ASTERISK (*) HAS BEEN PLACED NEXT TO EACH ITEM CHANGED BY THE MONTANA WATER COURT OR BY THE DEPARTMENT OF NATURAL RESOURCES AND CONSERVATION (DNRC) DURING THE PREPARATION OF THIS INTERLOCUTORY DECREE. THESE CHANGES ARE AUTHORIZED BY THE MONTANA SUPREME COURT WATER RIGHT CLAIMS EXAMINATION RULES OR BY ORDER OF THE WATER COURT.

OBJECTIONS MAY BE FILED ACCORDING TO THE PROCEDURES OUTLINED IN THE DOCUMENT ENTITLED "NOTICE OF ENTRY OF INTERLOCUTORY DECREE AND NOTICE OF AVAILABILITY."

Water Right Number: 41J 30135996 STATEMENT OF CLAIM

Version: 1 -- ORIGINAL RIGHT

Status: ACTIVE

Owners: FLYING S RANCH INC
684 SMITH RIVER RD
WHITE SULPHUR SPRINGS, MT 59645-9618

Priority Date: DECEMBER 31, 1886

Type of Historical Right: USE

Purpose (Use): STOCK

Flow Rate: 50.00 GPM

***Volume:** THIS RIGHT INCLUDES THE AMOUNT OF WATER CONSUMPTIVELY USED FOR STOCKWATERING PURPOSES AT THE RATE OF 30 GALLONS PER DAY PER ANIMAL UNIT. ANIMAL UNITS SHALL BE BASED ON REASONABLE CARRYING CAPACITY AND HISTORICAL USE OF THE AREA SERVICED BY THIS WATER SOURCE.

***Source Name:** SPRING, UNNAMED TRIBUTARY OF BLACK BUTTE CREEK

Source Type: GROUNDWATER

***Point of Diversion and Means of Diversion:**

<u>ID</u>	<u>Govt Lot</u>	<u>Qtr Sec</u>	<u>Sec</u>	<u>Twp</u>	<u>Rge</u>	<u>County</u>
1		SENENW	20	12N	6E	MEAGHER

Period of Diversion: JANUARY 1 TO DECEMBER 31

Diversion Means: PIPELINE

Period of Use: JANUARY 1 TO DECEMBER 31

***Place of Use:**

<u>ID</u>	<u>Acres</u>	<u>Govt Lot</u>	<u>Qtr Sec</u>	<u>Sec</u>	<u>Twp</u>	<u>Rge</u>	<u>County</u>
1			SWSWNE	20	12N	6E	MEAGHER
2			SESENEW	20	12N	6E	MEAGHER

Remarks:

THE FOLLOWING ISSUES WERE IDENTIFIED BY THE DNRC DURING ITS EXAMINATION OF THIS WATER RIGHT CLAIM.

THIS CLAIM NUMBER WAS NOT INCLUDED IN THE BASIN 41J DECREE ISSUED 12/16/2010.

THE CLAIMED FLOW RATE EXCEEDS THE 35 GPM GUIDELINE FOR THIS PURPOSE AND CANNOT BE CONFIRMED DUE TO LACK OF DATA. IF NO OBJECTIONS ARE FILED TO THE FLOW RATE FOR THIS CLAIM, THE FLOW RATE WILL REMAIN AS IT APPEARS ON THIS ABSTRACT AND THE REMARK WILL BE REMOVED FROM THE CLAIM.

A BETTER UNDERSTANDING OF YOUR CLAIMED WATER RIGHT CAN BE OBTAINED BY COMPARING YOUR RIGHT WITH OTHER CLAIMS IN THE BASIN. FOR EXAMPLE, COMPARE PRIORITY DATES, FLOW RATES, VOLUMES, OR ACRES IRRIGATED. ALSO, YOUR WATER RIGHT MAY BE SUBJECT TO WATER RIGHTS IN ADJOINING SUBBASINS OR BASINS AS WELL AS BEING SUBJECT TO OTHER RIGHTS ON YOUR SOURCE OF SUPPLY. FINALLY, YOUR WATER RIGHT MAY BE SUBJECT TO INDIAN RESERVED AND FEDERAL RESERVED WATER RIGHTS.

COMPLETE DETAILS REGARDING THE DNRC PREPARATION OF THIS INTERLOCUTORY DECREE AND RELATED MATERIALS CAN BE REVIEWED AT THE OFFICE LOCATIONS IDENTIFIED IN THE DOCUMENT ENTITLED "NOTICE OF ENTRY OF INTERLOCUTORY DECREE AND NOTICE OF AVAILABILITY."

SEE GENERAL FINDINGS OF FACT AND CONCLUSIONS OF LAW FOR FURTHER EXPLANATION OF YOUR CLAIMED WATER RIGHT. THESE FINDINGS CAN BE FOUND AS INDICATED IN THE DOCUMENT ENTITLED "NOTICE OF ENTRY OF INTERLOCUTORY DECREE AND NOTICE OF AVAILABILITY." IF YOU NEED OBJECTION FORMS, OR HAVE QUESTIONS ABOUT WATER COURT PROCEDURES OR CHANGES TO YOUR RIGHT, YOU CAN CONTACT THE WATER COURT BY CALLING 1-800-624-3270 (WITHIN MONTANA ONLY) OR 1-406-586-4364, OR BY WRITING TO P.O. BOX 1389, BOZEMAN, MT 59771-1389.

**INTERLOCUTORY DECREE
SMITH RIVER
BASIN 41J
ABSTRACT OF WATER RIGHT CLAIM**

IMPORTANT NOTICE

YOUR WATER RIGHT AS SHOWN ON THIS ABSTRACT MAY HAVE CHANGES FROM YOUR WATER RIGHT AS CLAIMED OR AMENDED. AN ASTERISK (*) HAS BEEN PLACED NEXT TO EACH ITEM CHANGED BY THE MONTANA WATER COURT OR BY THE DEPARTMENT OF NATURAL RESOURCES AND CONSERVATION (DNRC) DURING THE PREPARATION OF THIS INTERLOCUTORY DECREE. THESE CHANGES ARE AUTHORIZED BY THE MONTANA SUPREME COURT WATER RIGHT CLAIMS EXAMINATION RULES OR BY ORDER OF THE WATER COURT.

OBJECTIONS MAY BE FILED ACCORDING TO THE PROCEDURES OUTLINED IN THE DOCUMENT ENTITLED "NOTICE OF ENTRY OF INTERLOCUTORY DECREE AND NOTICE OF AVAILABILITY."

Water Right Number: 41J 30135997 STATEMENT OF CLAIM
Version: 1 -- ORIGINAL RIGHT
Status: ACTIVE

Owners: FLYING S RANCH INC
684 SMITH RIVER RD
WHITE SULPHUR SPRINGS, MT 59645-9618

Priority Date: DECEMBER 31, 1886

Type of Historical Right: USE

Purpose (Use): STOCK

***Flow Rate:** A SPECIFIC FLOW RATE HAS NOT BEEN DECREED BECAUSE THIS USE CONSISTS OF STOCK DRINKING DIRECTLY FROM THE SOURCE, OR FROM A DITCH SYSTEM. THE FLOW RATE IS LIMITED TO THE MINIMUM AMOUNT HISTORICALLY NECESSARY TO SUSTAIN THIS PURPOSE.

***Volume:** THIS RIGHT INCLUDES THE AMOUNT OF WATER CONSUMPTIVELY USED FOR STOCKWATERING PURPOSES AT THE RATE OF 30 GALLONS PER DAY PER ANIMAL UNIT. ANIMAL UNITS SHALL BE BASED ON REASONABLE CARRYING CAPACITY AND HISTORICAL USE OF THE AREA SERVICED BY THIS WATER SOURCE.

***Source Name:** SPRING, UNNAMED TRIBUTARY OF BLACK BUTTE CREEK
Source Type: SURFACE WATER

Point of Diversion and Means of Diversion:

<u>ID</u>	<u>Govt Lot</u>	<u>Qtr Sec</u>	<u>Sec</u>	<u>Twp</u>	<u>Rge</u>	<u>County</u>
1		SESWNE	21	12N	6E	MEAGHER

Period of Diversion: JANUARY 1 TO DECEMBER 31

Diversion Means: LIVESTOCK DIRECT FROM SOURCE

Period of Use: JANUARY 1 TO DECEMBER 31

Place of Use:

<u>ID</u>	<u>Acres</u>	<u>Govt Lot</u>	<u>Qtr Sec</u>	<u>Sec</u>	<u>Twp</u>	<u>Rge</u>	<u>County</u>
1			SESWNE	21	12N	6E	MEAGHER

Remarks:

THE FOLLOWING ISSUES WERE IDENTIFIED BY THE DNRC DURING ITS EXAMINATION OF THIS WATER RIGHT CLAIM.

THIS CLAIM NUMBER WAS NOT INCLUDED IN THE BASIN 41J DECREE ISSUED 12/16/2010.

A BETTER UNDERSTANDING OF YOUR CLAIMED WATER RIGHT CAN BE OBTAINED BY COMPARING YOUR RIGHT WITH OTHER CLAIMS IN THE BASIN. FOR EXAMPLE, COMPARE PRIORITY DATES, FLOW RATES, VOLUMES, OR ACRES IRRIGATED. ALSO, YOUR WATER RIGHT MAY BE SUBJECT TO WATER RIGHTS IN ADJOINING SUBBASINS OR BASINS AS WELL AS BEING SUBJECT TO OTHER RIGHTS ON YOUR SOURCE OF SUPPLY. FINALLY, YOUR WATER RIGHT MAY BE SUBJECT TO INDIAN RESERVED AND FEDERAL RESERVED WATER RIGHTS.

COMPLETE DETAILS REGARDING THE DNRC PREPARATION OF THIS INTERLOCUTORY DECREE AND RELATED MATERIALS CAN BE REVIEWED AT THE OFFICE LOCATIONS IDENTIFIED IN THE DOCUMENT ENTITLED "NOTICE OF ENTRY OF INTERLOCUTORY DECREE AND NOTICE OF AVAILABILITY."

SEE GENERAL FINDINGS OF FACT AND CONCLUSIONS OF LAW FOR FURTHER EXPLANATION OF YOUR CLAIMED WATER RIGHT. THESE FINDINGS CAN BE FOUND AS INDICATED IN THE DOCUMENT ENTITLED "NOTICE OF ENTRY OF INTERLOCUTORY DECREE AND NOTICE OF AVAILABILITY." IF YOU NEED OBJECTION FORMS, OR HAVE QUESTIONS ABOUT WATER COURT PROCEDURES OR CHANGES TO YOUR RIGHT, YOU CAN CONTACT THE WATER COURT BY CALLING 1-800-624-3270 (WITHIN MONTANA ONLY) OR 1-406-586-4364, OR BY WRITING TO P.O. BOX 1389, BOZEMAN, MT 59771-1389.

**INTERLOCUTORY DECREE
SMITH RIVER
BASIN 41J
ABSTRACT OF WATER RIGHT CLAIM**

IMPORTANT NOTICE

YOUR WATER RIGHT AS SHOWN ON THIS ABSTRACT MAY HAVE CHANGES FROM YOUR WATER RIGHT AS CLAIMED OR AMENDED. AN ASTERISK (*) HAS BEEN PLACED NEXT TO EACH ITEM CHANGED BY THE MONTANA WATER COURT OR BY THE DEPARTMENT OF NATURAL RESOURCES AND CONSERVATION (DNRC) DURING THE PREPARATION OF THIS INTERLOCUTORY DECREE. THESE CHANGES ARE AUTHORIZED BY THE MONTANA SUPREME COURT WATER RIGHT CLAIMS EXAMINATION RULES OR BY ORDER OF THE WATER COURT.

OBJECTIONS MAY BE FILED ACCORDING TO THE PROCEDURES OUTLINED IN THE DOCUMENT ENTITLED "NOTICE OF ENTRY OF INTERLOCUTORY DECREE AND NOTICE OF AVAILABILITY."

Water Right Number: 41J 30135998 STATEMENT OF CLAIM
Version: 1 -- ORIGINAL RIGHT
Status: ACTIVE

Owners: FLYING S RANCH INC
684 SMITH RIVER RD
WHITE SULPHUR SPRINGS, MT 59645-9618

Priority Date: DECEMBER 31, 1886

Type of Historical Right: USE

Purpose (Use): STOCK

***Flow Rate:** A SPECIFIC FLOW RATE HAS NOT BEEN DECREED BECAUSE THIS USE CONSISTS OF STOCK DRINKING DIRECTLY FROM THE SOURCE, OR FROM A DITCH SYSTEM. THE FLOW RATE IS LIMITED TO THE MINIMUM AMOUNT HISTORICALLY NECESSARY TO SUSTAIN THIS PURPOSE.

***Volume:** THIS RIGHT INCLUDES THE AMOUNT OF WATER CONSUMPTIVELY USED FOR STOCKWATERING PURPOSES AT THE RATE OF 30 GALLONS PER DAY PER ANIMAL UNIT. ANIMAL UNITS SHALL BE BASED ON REASONABLE CARRYING CAPACITY AND HISTORICAL USE OF THE AREA SERVICED BY THIS WATER SOURCE.

***Source Name:** SPRING, UNNAMED TRIBUTARY OF BLACK BUTTE CREEK
Source Type: SURFACE WATER

Point of Diversion and Means of Diversion:

<u>ID</u>	<u>Govt Lot</u>	<u>Qtr Sec</u>	<u>Sec</u>	<u>Twp</u>	<u>Rge</u>	<u>County</u>
1		SESWNW	21	12N	6E	MEAGHER

Period of Diversion: JANUARY 1 TO DECEMBER 31

Diversion Means: LIVESTOCK DIRECT FROM SOURCE

Period of Use: JANUARY 1 TO DECEMBER 31

Place of Use:

<u>ID</u>	<u>Acres</u>	<u>Govt Lot</u>	<u>Qtr Sec</u>	<u>Sec</u>	<u>Twp</u>	<u>Rge</u>	<u>County</u>
1			SESWNW	21	12N	6E	MEAGHER

Remarks:

THE FOLLOWING ISSUES WERE IDENTIFIED BY THE DNRC DURING ITS EXAMINATION OF THIS WATER RIGHT CLAIM.

THIS CLAIM NUMBER WAS NOT INCLUDED IN THE BASIN 41J DECREE ISSUED 12/16/2010.

A BETTER UNDERSTANDING OF YOUR CLAIMED WATER RIGHT CAN BE OBTAINED BY COMPARING YOUR RIGHT WITH OTHER CLAIMS IN THE BASIN. FOR EXAMPLE, COMPARE PRIORITY DATES, FLOW RATES, VOLUMES, OR ACRES IRRIGATED. ALSO, YOUR WATER RIGHT MAY BE SUBJECT TO WATER RIGHTS IN ADJOINING SUBBASINS OR BASINS AS WELL AS BEING SUBJECT TO OTHER RIGHTS ON YOUR SOURCE OF SUPPLY. FINALLY, YOUR WATER RIGHT MAY BE SUBJECT TO INDIAN RESERVED AND FEDERAL RESERVED WATER RIGHTS.

COMPLETE DETAILS REGARDING THE DNRC PREPARATION OF THIS INTERLOCUTORY DECREE AND RELATED MATERIALS CAN BE REVIEWED AT THE OFFICE LOCATIONS IDENTIFIED IN THE DOCUMENT ENTITLED "NOTICE OF ENTRY OF INTERLOCUTORY DECREE AND NOTICE OF AVAILABILITY."

SEE GENERAL FINDINGS OF FACT AND CONCLUSIONS OF LAW FOR FURTHER EXPLANATION OF YOUR CLAIMED WATER RIGHT. THESE FINDINGS CAN BE FOUND AS INDICATED IN THE DOCUMENT ENTITLED "NOTICE OF ENTRY OF INTERLOCUTORY DECREE AND NOTICE OF AVAILABILITY." IF YOU NEED OBJECTION FORMS, OR HAVE QUESTIONS ABOUT WATER COURT PROCEDURES OR CHANGES TO YOUR RIGHT, YOU CAN CONTACT THE WATER COURT BY CALLING 1-800-624-3270 (WITHIN MONTANA ONLY) OR 1-406-586-4364, OR BY WRITING TO P.O. BOX 1389, BOZEMAN, MT 59771-1389.

**INTERLOCUTORY DECREE
SMITH RIVER
BASIN 41J
ABSTRACT OF WATER RIGHT CLAIM**

IMPORTANT NOTICE

YOUR WATER RIGHT AS SHOWN ON THIS ABSTRACT MAY HAVE CHANGES FROM YOUR WATER RIGHT AS CLAIMED OR AMENDED. AN ASTERISK (*) HAS BEEN PLACED NEXT TO EACH ITEM CHANGED BY THE MONTANA WATER COURT OR BY THE DEPARTMENT OF NATURAL RESOURCES AND CONSERVATION (DNRC) DURING THE PREPARATION OF THIS INTERLOCUTORY DECREE. THESE CHANGES ARE AUTHORIZED BY THE MONTANA SUPREME COURT WATER RIGHT CLAIMS EXAMINATION RULES OR BY ORDER OF THE WATER COURT.

OBJECTIONS MAY BE FILED ACCORDING TO THE PROCEDURES OUTLINED IN THE DOCUMENT ENTITLED "NOTICE OF ENTRY OF INTERLOCUTORY DECREE AND NOTICE OF AVAILABILITY."

Water Right Number: 41J 30136000 STATEMENT OF CLAIM
Version: 1 -- ORIGINAL RIGHT
Status: ACTIVE

Owners: FLYING S RANCH INC
684 SMITH RIVER RD
WHITE SULPHUR SPRINGS, MT 59645-9618

Priority Date: DECEMBER 31, 1886

Type of Historical Right: USE

Purpose (Use): STOCK

***Flow Rate:** A SPECIFIC FLOW RATE HAS NOT BEEN DECREED BECAUSE THIS USE CONSISTS OF STOCK DRINKING DIRECTLY FROM THE SOURCE, OR FROM A DITCH SYSTEM. THE FLOW RATE IS LIMITED TO THE MINIMUM AMOUNT HISTORICALLY NECESSARY TO SUSTAIN THIS PURPOSE.

***Volume:** THIS RIGHT INCLUDES THE AMOUNT OF WATER CONSUMPTIVELY USED FOR STOCKWATERING PURPOSES AT THE RATE OF 30 GALLONS PER DAY PER ANIMAL UNIT. ANIMAL UNITS SHALL BE BASED ON REASONABLE CARRYING CAPACITY AND HISTORICAL USE OF THE AREA SERVICED BY THIS WATER SOURCE.

***Source Name:** SPRING, UNNAMED TRIBUTARY OF BLACK BUTTE CREEK
Source Type: SURFACE WATER

Point of Diversion and Means of Diversion:

<u>ID</u>	<u>Govt Lot</u>	<u>Qtr Sec</u>	<u>Sec</u>	<u>Twp</u>	<u>Rge</u>	<u>County</u>
1		NENENE	21	12N	6E	MEAGHER

Period of Diversion: JANUARY 1 TO DECEMBER 31

Diversion Means: LIVESTOCK DIRECT FROM SOURCE

Period of Use: JANUARY 1 TO DECEMBER 31

Place of Use:

<u>ID</u>	<u>Acres</u>	<u>Govt Lot</u>	<u>Qtr Sec</u>	<u>Sec</u>	<u>Twp</u>	<u>Rge</u>	<u>County</u>
1			NENENE	21	12N	6E	MEAGHER

Remarks:

THE FOLLOWING ISSUES WERE IDENTIFIED BY THE DNRC DURING ITS EXAMINATION OF THIS WATER RIGHT CLAIM.

THIS CLAIM NUMBER WAS NOT INCLUDED IN THE BASIN 41J DECREE ISSUED 12/16/2010.

A BETTER UNDERSTANDING OF YOUR CLAIMED WATER RIGHT CAN BE OBTAINED BY COMPARING YOUR RIGHT WITH OTHER CLAIMS IN THE BASIN. FOR EXAMPLE, COMPARE PRIORITY DATES, FLOW RATES, VOLUMES, OR ACRES IRRIGATED. ALSO, YOUR WATER RIGHT MAY BE SUBJECT TO WATER RIGHTS IN ADJOINING SUBBASINS OR BASINS AS WELL AS BEING SUBJECT TO OTHER RIGHTS ON YOUR SOURCE OF SUPPLY. FINALLY, YOUR WATER RIGHT MAY BE SUBJECT TO INDIAN RESERVED AND FEDERAL RESERVED WATER RIGHTS.

COMPLETE DETAILS REGARDING THE DNRC PREPARATION OF THIS INTERLOCUTORY DECREE AND RELATED MATERIALS CAN BE REVIEWED AT THE OFFICE LOCATIONS IDENTIFIED IN THE DOCUMENT ENTITLED "NOTICE OF ENTRY OF INTERLOCUTORY DECREE AND NOTICE OF AVAILABILITY."

SEE GENERAL FINDINGS OF FACT AND CONCLUSIONS OF LAW FOR FURTHER EXPLANATION OF YOUR CLAIMED WATER RIGHT. THESE FINDINGS CAN BE FOUND AS INDICATED IN THE DOCUMENT ENTITLED "NOTICE OF ENTRY OF INTERLOCUTORY DECREE AND NOTICE OF AVAILABILITY." IF YOU NEED OBJECTION FORMS, OR HAVE QUESTIONS ABOUT WATER COURT PROCEDURES OR CHANGES TO YOUR RIGHT, YOU CAN CONTACT THE WATER COURT BY CALLING 1-800-624-3270 (WITHIN MONTANA ONLY) OR 1-406-586-4364, OR BY WRITING TO P.O. BOX 1389, BOZEMAN, MT 59771-1389.

**INTERLOCUTORY DECREE
SMITH RIVER
BASIN 41J
ABSTRACT OF WATER RIGHT CLAIM**

IMPORTANT NOTICE

YOUR WATER RIGHT AS SHOWN ON THIS ABSTRACT MAY HAVE CHANGES FROM YOUR WATER RIGHT AS CLAIMED OR AMENDED. AN ASTERISK (*) HAS BEEN PLACED NEXT TO EACH ITEM CHANGED BY THE MONTANA WATER COURT OR BY THE DEPARTMENT OF NATURAL RESOURCES AND CONSERVATION (DNRC) DURING THE PREPARATION OF THIS INTERLOCUTORY DECREE. THESE CHANGES ARE AUTHORIZED BY THE MONTANA SUPREME COURT WATER RIGHT CLAIMS EXAMINATION RULES OR BY ORDER OF THE WATER COURT.

OBJECTIONS MAY BE FILED ACCORDING TO THE PROCEDURES OUTLINED IN THE DOCUMENT ENTITLED "NOTICE OF ENTRY OF INTERLOCUTORY DECREE AND NOTICE OF AVAILABILITY."

Water Right Number: 41J 30136004 STATEMENT OF CLAIM
Version: 1 -- ORIGINAL RIGHT
Status: ACTIVE

Owners: FLYING S RANCH INC
684 SMITH RIVER RD
WHITE SULPHUR SPRINGS, MT 59645-9618

Priority Date: JULY 27, 1876

Type of Historical Right: USE

Purpose (Use): STOCK

***Flow Rate:** A SPECIFIC FLOW RATE HAS NOT BEEN DECREED BECAUSE THIS USE CONSISTS OF STOCK DRINKING DIRECTLY FROM THE SOURCE, OR FROM A DITCH SYSTEM. THE FLOW RATE IS LIMITED TO THE MINIMUM AMOUNT HISTORICALLY NECESSARY TO SUSTAIN THIS PURPOSE.

***Volume:** THIS RIGHT INCLUDES THE AMOUNT OF WATER CONSUMPTIVELY USED FOR STOCKWATERING PURPOSES AT THE RATE OF 30 GALLONS PER DAY PER ANIMAL UNIT. ANIMAL UNITS SHALL BE BASED ON REASONABLE CARRYING CAPACITY AND HISTORICAL USE OF THE AREA SERVICED BY THIS WATER SOURCE.

***Source Name:** SPRING, UNNAMED TRIBUTARY OF SMITH RIVER
Source Type: SURFACE WATER

Point of Diversion and Means of Diversion:

<u>ID</u>	<u>Govt Lot</u>	<u>Qtr Sec</u>	<u>Sec</u>	<u>Twp</u>	<u>Rge</u>	<u>County</u>
1		SENE	25	12N	4E	MEAGHER

Period of Diversion: JANUARY 1 TO DECEMBER 31

Diversion Means: LIVESTOCK DIRECT FROM SOURCE

Period of Use: JANUARY 1 TO DECEMBER 31

Place of Use:

<u>ID</u>	<u>Acres</u>	<u>Govt Lot</u>	<u>Qtr Sec</u>	<u>Sec</u>	<u>Twp</u>	<u>Rge</u>	<u>County</u>
1			SENE	25	12N	4E	MEAGHER

Remarks:

THE FOLLOWING ISSUES WERE IDENTIFIED BY THE DNRC DURING ITS EXAMINATION OF THIS WATER RIGHT CLAIM.

THIS CLAIM NUMBER WAS NOT INCLUDED IN THE BASIN 41J DECREE ISSUED 12/16/2010.

A BETTER UNDERSTANDING OF YOUR CLAIMED WATER RIGHT CAN BE OBTAINED BY COMPARING YOUR RIGHT WITH OTHER CLAIMS IN THE BASIN. FOR EXAMPLE, COMPARE PRIORITY DATES, FLOW RATES, VOLUMES, OR ACRES IRRIGATED. ALSO, YOUR WATER RIGHT MAY BE SUBJECT TO WATER RIGHTS IN ADJOINING SUBBASINS OR BASINS AS WELL AS BEING SUBJECT TO OTHER RIGHTS ON YOUR SOURCE OF SUPPLY. FINALLY, YOUR WATER RIGHT MAY BE SUBJECT TO INDIAN RESERVED AND FEDERAL RESERVED WATER RIGHTS.

COMPLETE DETAILS REGARDING THE DNRC PREPARATION OF THIS INTERLOCUTORY DECREE AND RELATED MATERIALS CAN BE REVIEWED AT THE OFFICE LOCATIONS IDENTIFIED IN THE DOCUMENT ENTITLED "NOTICE OF ENTRY OF INTERLOCUTORY DECREE AND NOTICE OF AVAILABILITY."

SEE GENERAL FINDINGS OF FACT AND CONCLUSIONS OF LAW FOR FURTHER EXPLANATION OF YOUR CLAIMED WATER RIGHT. THESE FINDINGS CAN BE FOUND AS INDICATED IN THE DOCUMENT ENTITLED "NOTICE OF ENTRY OF INTERLOCUTORY DECREE AND NOTICE OF AVAILABILITY." IF YOU NEED OBJECTION FORMS, OR HAVE QUESTIONS ABOUT WATER COURT PROCEDURES OR CHANGES TO YOUR RIGHT, YOU CAN CONTACT THE WATER COURT BY CALLING 1-800-624-3270 (WITHIN MONTANA ONLY) OR 1-406-586-4364, OR BY WRITING TO P.O. BOX 1389, BOZEMAN, MT 59771-1389.

**INTERLOCUTORY DECREE
SMITH RIVER
BASIN 41J
ABSTRACT OF WATER RIGHT CLAIM**

IMPORTANT NOTICE

YOUR WATER RIGHT AS SHOWN ON THIS ABSTRACT MAY HAVE CHANGES FROM YOUR WATER RIGHT AS CLAIMED OR AMENDED. AN ASTERISK (*) HAS BEEN PLACED NEXT TO EACH ITEM CHANGED BY THE MONTANA WATER COURT OR BY THE DEPARTMENT OF NATURAL RESOURCES AND CONSERVATION (DNRC) DURING THE PREPARATION OF THIS INTERLOCUTORY DECREE. THESE CHANGES ARE AUTHORIZED BY THE MONTANA SUPREME COURT WATER RIGHT CLAIMS EXAMINATION RULES OR BY ORDER OF THE WATER COURT.

OBJECTIONS MAY BE FILED ACCORDING TO THE PROCEDURES OUTLINED IN THE DOCUMENT ENTITLED "NOTICE OF ENTRY OF INTERLOCUTORY DECREE AND NOTICE OF AVAILABILITY."

Water Right Number: 41J 30136006 STATEMENT OF CLAIM
Version: 1 -- ORIGINAL RIGHT
Status: ACTIVE

Owners: FLYING S RANCH INC
684 SMITH RIVER RD
WHITE SULPHUR SPRINGS, MT 59645-9618

Priority Date: JANUARY 18, 1940

Type of Historical Right: USE

Purpose (Use): STOCK

***Flow Rate:** A SPECIFIC FLOW RATE HAS NOT BEEN DECREED BECAUSE THIS USE CONSISTS OF STOCK DRINKING DIRECTLY FROM THE SOURCE, OR FROM A DITCH SYSTEM. THE FLOW RATE IS LIMITED TO THE MINIMUM AMOUNT HISTORICALLY NECESSARY TO SUSTAIN THIS PURPOSE.

***Volume:** THIS RIGHT INCLUDES THE AMOUNT OF WATER CONSUMPTIVELY USED FOR STOCKWATERING PURPOSES AT THE RATE OF 30 GALLONS PER DAY PER ANIMAL UNIT. ANIMAL UNITS SHALL BE BASED ON REASONABLE CARRYING CAPACITY AND HISTORICAL USE OF THE AREA SERVICED BY THIS WATER SOURCE.

Source Name: COTTONWOOD CREEK
Source Type: SURFACE WATER

***Point of Diversion and Means of Diversion:**

<u>ID</u>	<u>Govt Lot</u>	<u>Qtr Sec</u>	<u>Sec</u>	<u>Twp</u>	<u>Rge</u>	<u>County</u>
1		N2N2NW	31	12N	5E	MEAGHER

Period of Diversion: JANUARY 1 TO DECEMBER 31

Diversion Means: LIVESTOCK DIRECT FROM SOURCE

Period of Use: JANUARY 1 TO DECEMBER 31

***Place of Use:**

<u>ID</u>	<u>Acres</u>	<u>Govt Lot</u>	<u>Qtr Sec</u>	<u>Sec</u>	<u>Twp</u>	<u>Rge</u>	<u>County</u>
1			N2N2NW	31	12N	5E	MEAGHER

Remarks:

THE FOLLOWING ISSUES WERE IDENTIFIED BY THE DNRC DURING ITS EXAMINATION OF THIS WATER RIGHT CLAIM.

THIS CLAIM NUMBER WAS NOT INCLUDED IN THE BASIN 41J DECREE ISSUED 12/16/2010.

A BETTER UNDERSTANDING OF YOUR CLAIMED WATER RIGHT CAN BE OBTAINED BY COMPARING YOUR RIGHT WITH OTHER CLAIMS IN THE BASIN. FOR EXAMPLE, COMPARE PRIORITY DATES, FLOW RATES, VOLUMES, OR ACRES IRRIGATED. ALSO, YOUR WATER RIGHT MAY BE SUBJECT TO WATER RIGHTS IN ADJOINING SUBBASINS OR BASINS AS WELL AS BEING SUBJECT TO OTHER RIGHTS ON YOUR SOURCE OF SUPPLY. FINALLY, YOUR WATER RIGHT MAY BE SUBJECT TO INDIAN RESERVED AND FEDERAL RESERVED WATER RIGHTS.

COMPLETE DETAILS REGARDING THE DNRC PREPARATION OF THIS INTERLOCUTORY DECREE AND RELATED MATERIALS CAN BE REVIEWED AT THE OFFICE LOCATIONS IDENTIFIED IN THE DOCUMENT ENTITLED "NOTICE OF ENTRY OF INTERLOCUTORY DECREE AND NOTICE OF AVAILABILITY."

SEE GENERAL FINDINGS OF FACT AND CONCLUSIONS OF LAW FOR FURTHER EXPLANATION OF YOUR CLAIMED WATER RIGHT. THESE FINDINGS CAN BE FOUND AS INDICATED IN THE DOCUMENT ENTITLED "NOTICE OF ENTRY OF INTERLOCUTORY DECREE AND NOTICE OF AVAILABILITY." IF YOU NEED OBJECTION FORMS, OR HAVE QUESTIONS ABOUT WATER COURT PROCEDURES OR CHANGES TO YOUR RIGHT, YOU CAN CONTACT THE WATER COURT BY CALLING 1-800-624-3270 (WITHIN MONTANA ONLY) OR 1-406-586-4364, OR BY WRITING TO P.O. BOX 1389, BOZEMAN, MT 59771-1389.

**INTERLOCUTORY DECREE
SMITH RIVER
BASIN 41J
ABSTRACT OF WATER RIGHT CLAIM**

IMPORTANT NOTICE

YOUR WATER RIGHT AS SHOWN ON THIS ABSTRACT MAY HAVE CHANGES FROM YOUR WATER RIGHT AS CLAIMED OR AMENDED. AN ASTERISK (*) HAS BEEN PLACED NEXT TO EACH ITEM CHANGED BY THE MONTANA WATER COURT OR BY THE DEPARTMENT OF NATURAL RESOURCES AND CONSERVATION (DNRC) DURING THE PREPARATION OF THIS INTERLOCUTORY DECREE. THESE CHANGES ARE AUTHORIZED BY THE MONTANA SUPREME COURT WATER RIGHT CLAIMS EXAMINATION RULES OR BY ORDER OF THE WATER COURT.

OBJECTIONS MAY BE FILED ACCORDING TO THE PROCEDURES OUTLINED IN THE DOCUMENT ENTITLED "NOTICE OF ENTRY OF INTERLOCUTORY DECREE AND NOTICE OF AVAILABILITY."

Water Right Number: 41J 30136007 STATEMENT OF CLAIM
Version: 1 -- ORIGINAL RIGHT
Status: ACTIVE

Owners: FLYING S RANCH INC
684 SMITH RIVER RD
WHITE SULPHUR SPRINGS, MT 59645-9618

Priority Date: JANUARY 18, 1940

Type of Historical Right: USE

Purpose (Use): STOCK

Flow Rate: 30.00 GPM

***Volume:** THIS RIGHT INCLUDES THE AMOUNT OF WATER CONSUMPTIVELY USED FOR STOCKWATERING PURPOSES AT THE RATE OF 30 GALLONS PER DAY PER ANIMAL UNIT. ANIMAL UNITS SHALL BE BASED ON REASONABLE CARRYING CAPACITY AND HISTORICAL USE OF THE AREA SERVICED BY THIS WATER SOURCE.

Source Name: SPRING, UNNAMED TRIBUTARY OF COTTONWOOD CREEK

Source Type: GROUNDWATER

Point of Diversion and Means of Diversion:

<u>ID</u>	<u>Govt Lot</u>	<u>Qtr Sec</u>	<u>Sec</u>	<u>Twp</u>	<u>Rge</u>	<u>County</u>
1		NWNWNE	31	12N	5E	MEAGHER

Period of Diversion: JANUARY 1 TO DECEMBER 31

Diversion Means: PIPELINE

Period of Use: JANUARY 1 TO DECEMBER 31

Place of Use:

<u>ID</u>	<u>Acres</u>	<u>Govt Lot</u>	<u>Qtr Sec</u>	<u>Sec</u>	<u>Twp</u>	<u>Rge</u>	<u>County</u>
1			NWNWNE	31	12N	5E	MEAGHER

Remarks:

THE WATER RIGHTS FOLLOWING THIS STATEMENT ARE ASSOCIATED WHICH MEANS THE RIGHTS SHARE THE SAME POINT OF DIVERSION.

51486-00

30136007

THE FOLLOWING ISSUES WERE IDENTIFIED BY THE DNRC DURING ITS EXAMINATION OF THIS WATER RIGHT CLAIM.

THIS CLAIM NUMBER WAS NOT INCLUDED IN THE BASIN 41J DECREE ISSUED 12/16/2010.

A BETTER UNDERSTANDING OF YOUR CLAIMED WATER RIGHT CAN BE OBTAINED BY COMPARING YOUR RIGHT WITH OTHER CLAIMS IN THE BASIN. FOR EXAMPLE, COMPARE PRIORITY DATES, FLOW RATES, VOLUMES, OR ACRES IRRIGATED. ALSO, YOUR WATER RIGHT MAY BE SUBJECT TO WATER RIGHTS IN ADJOINING SUBBASINS OR BASINS AS WELL AS BEING SUBJECT TO OTHER RIGHTS ON YOUR SOURCE OF SUPPLY. FINALLY, YOUR WATER RIGHT MAY BE SUBJECT TO INDIAN RESERVED AND FEDERAL RESERVED WATER RIGHTS.

COMPLETE DETAILS REGARDING THE DNRC PREPARATION OF THIS INTERLOCUTORY DECREE AND RELATED MATERIALS CAN BE REVIEWED AT THE OFFICE LOCATIONS IDENTIFIED IN THE DOCUMENT ENTITLED "NOTICE OF ENTRY OF INTERLOCUTORY DECREE AND NOTICE OF AVAILABILITY."

SEE GENERAL FINDINGS OF FACT AND CONCLUSIONS OF LAW FOR FURTHER EXPLANATION OF YOUR CLAIMED WATER RIGHT. THESE FINDINGS CAN BE FOUND AS INDICATED IN THE DOCUMENT ENTITLED "NOTICE OF ENTRY OF INTERLOCUTORY DECREE AND NOTICE OF AVAILABILITY." IF YOU NEED OBJECTION FORMS, OR HAVE QUESTIONS ABOUT WATER COURT PROCEDURES OR CHANGES TO YOUR RIGHT, YOU CAN CONTACT THE WATER COURT BY CALLING 1-800-624-3270 (WITHIN MONTANA ONLY) OR 1-406-586-4364, OR BY WRITING TO P.O. BOX 1389, BOZEMAN, MT 59771-1389.

**INTERLOCUTORY DECREE
SMITH RIVER
BASIN 41J
ABSTRACT OF WATER RIGHT CLAIM**

IMPORTANT NOTICE

YOUR WATER RIGHT AS SHOWN ON THIS ABSTRACT MAY HAVE CHANGES FROM YOUR WATER RIGHT AS CLAIMED OR AMENDED. AN ASTERISK (*) HAS BEEN PLACED NEXT TO EACH ITEM CHANGED BY THE MONTANA WATER COURT OR BY THE DEPARTMENT OF NATURAL RESOURCES AND CONSERVATION (DNRC) DURING THE PREPARATION OF THIS INTERLOCUTORY DECREE. THESE CHANGES ARE AUTHORIZED BY THE MONTANA SUPREME COURT WATER RIGHT CLAIMS EXAMINATION RULES OR BY ORDER OF THE WATER COURT.

OBJECTIONS MAY BE FILED ACCORDING TO THE PROCEDURES OUTLINED IN THE DOCUMENT ENTITLED "NOTICE OF ENTRY OF INTERLOCUTORY DECREE AND NOTICE OF AVAILABILITY."

Water Right Number: 41J 30136008 STATEMENT OF CLAIM
Version: 1 -- ORIGINAL RIGHT
Status: ACTIVE

Owners: FLYING S RANCH INC
684 SMITH RIVER RD
WHITE SULPHUR SPRINGS, MT 59645-9618

Priority Date: OCTOBER 14, 1943

Type of Historical Right: USE

Purpose (Use): STOCK

***Flow Rate:** A SPECIFIC FLOW RATE HAS NOT BEEN DECREED BECAUSE THIS USE CONSISTS OF STOCK DRINKING DIRECTLY FROM THE SOURCE, OR FROM A DITCH SYSTEM. THE FLOW RATE IS LIMITED TO THE MINIMUM AMOUNT HISTORICALLY NECESSARY TO SUSTAIN THIS PURPOSE.

***Volume:** THIS RIGHT INCLUDES THE AMOUNT OF WATER CONSUMPTIVELY USED FOR STOCKWATERING PURPOSES AT THE RATE OF 30 GALLONS PER DAY PER ANIMAL UNIT. ANIMAL UNITS SHALL BE BASED ON REASONABLE CARRYING CAPACITY AND HISTORICAL USE OF THE AREA SERVICED BY THIS WATER SOURCE.

***Source Name:** SPRING, UNNAMED TRIBUTARY OF SLIM JIM CREEK
Source Type: SURFACE WATER

***Point of Diversion and Means of Diversion:**

<u>ID</u>	<u>Govt Lot</u>	<u>Qtr Sec</u>	<u>Sec</u>	<u>Twp</u>	<u>Rge</u>	<u>County</u>
1		NESWNW	32	12N	5E	MEAGHER

Period of Diversion: JANUARY 1 TO DECEMBER 31

Diversion Means: LIVESTOCK DIRECT FROM SOURCE

Period of Use: JANUARY 1 TO DECEMBER 31

***Place of Use:**

<u>ID</u>	<u>Acres</u>	<u>Govt Lot</u>	<u>Qtr Sec</u>	<u>Sec</u>	<u>Twp</u>	<u>Rge</u>	<u>County</u>
1			NESWNW	32	12N	5E	MEAGHER

Remarks:

THE FOLLOWING ISSUES WERE IDENTIFIED BY THE DNRC DURING ITS EXAMINATION OF THIS WATER RIGHT CLAIM.

THIS CLAIM NUMBER WAS NOT INCLUDED IN THE BASIN 41J DECREE ISSUED 12/16/2010.

A BETTER UNDERSTANDING OF YOUR CLAIMED WATER RIGHT CAN BE OBTAINED BY COMPARING YOUR RIGHT WITH OTHER CLAIMS IN THE BASIN. FOR EXAMPLE, COMPARE PRIORITY DATES, FLOW RATES, VOLUMES, OR ACRES IRRIGATED. ALSO, YOUR WATER RIGHT MAY BE SUBJECT TO WATER RIGHTS IN ADJOINING SUBBASINS OR BASINS AS WELL AS BEING SUBJECT TO OTHER RIGHTS ON YOUR SOURCE OF SUPPLY. FINALLY, YOUR WATER RIGHT MAY BE SUBJECT TO INDIAN RESERVED AND FEDERAL RESERVED WATER RIGHTS.

COMPLETE DETAILS REGARDING THE DNRC PREPARATION OF THIS INTERLOCUTORY DECREE AND RELATED MATERIALS CAN BE REVIEWED AT THE OFFICE LOCATIONS IDENTIFIED IN THE DOCUMENT ENTITLED "NOTICE OF ENTRY OF INTERLOCUTORY DECREE AND NOTICE OF AVAILABILITY."

SEE GENERAL FINDINGS OF FACT AND CONCLUSIONS OF LAW FOR FURTHER EXPLANATION OF YOUR CLAIMED WATER RIGHT. THESE FINDINGS CAN BE FOUND AS INDICATED IN THE DOCUMENT ENTITLED "NOTICE OF ENTRY OF INTERLOCUTORY DECREE AND NOTICE OF AVAILABILITY." IF YOU NEED OBJECTION FORMS, OR HAVE QUESTIONS ABOUT WATER COURT PROCEDURES OR CHANGES TO YOUR RIGHT, YOU CAN CONTACT THE WATER COURT BY CALLING 1-800-624-3270 (WITHIN MONTANA ONLY) OR 1-406-586-4364, OR BY WRITING TO P.O. BOX 1389, BOZEMAN, MT 59771-1389.

**INTERLOCUTORY DECREE
SMITH RIVER
BASIN 41J
ABSTRACT OF WATER RIGHT CLAIM**

IMPORTANT NOTICE

YOUR WATER RIGHT AS SHOWN ON THIS ABSTRACT MAY HAVE CHANGES FROM YOUR WATER RIGHT AS CLAIMED OR AMENDED. AN ASTERISK (*) HAS BEEN PLACED NEXT TO EACH ITEM CHANGED BY THE MONTANA WATER COURT OR BY THE DEPARTMENT OF NATURAL RESOURCES AND CONSERVATION (DNRC) DURING THE PREPARATION OF THIS INTERLOCUTORY DECREE. THESE CHANGES ARE AUTHORIZED BY THE MONTANA SUPREME COURT WATER RIGHT CLAIMS EXAMINATION RULES OR BY ORDER OF THE WATER COURT.

OBJECTIONS MAY BE FILED ACCORDING TO THE PROCEDURES OUTLINED IN THE DOCUMENT ENTITLED "NOTICE OF ENTRY OF INTERLOCUTORY DECREE AND NOTICE OF AVAILABILITY."

Water Right Number: 41J 30136010 STATEMENT OF CLAIM
Version: 1 -- ORIGINAL RIGHT
Status: ACTIVE

Owners: FLYING S RANCH INC
684 SMITH RIVER RD
WHITE SULPHUR SPRINGS, MT 59645-9618

Priority Date: MARCH 14, 1917

Type of Historical Right: USE

Purpose (Use): STOCK

***Flow Rate:** A SPECIFIC FLOW RATE HAS NOT BEEN DECREED BECAUSE THIS USE CONSISTS OF STOCK DRINKING DIRECTLY FROM THE SOURCE, OR FROM A DITCH SYSTEM. THE FLOW RATE IS LIMITED TO THE MINIMUM AMOUNT HISTORICALLY NECESSARY TO SUSTAIN THIS PURPOSE.

***Volume:** THIS RIGHT INCLUDES THE AMOUNT OF WATER CONSUMPTIVELY USED FOR STOCKWATERING PURPOSES AT THE RATE OF 30 GALLONS PER DAY PER ANIMAL UNIT. ANIMAL UNITS SHALL BE BASED ON REASONABLE CARRYING CAPACITY AND HISTORICAL USE OF THE AREA SERVICED BY THIS WATER SOURCE.

***Source Name:** SPRING, UNNAMED TRIBUTARY OF SLIM JIM CREEK
Source Type: SURFACE WATER

***Point of Diversion and Means of Diversion:**

<u>ID</u>	<u>Govt Lot</u>	<u>Qtr Sec</u>	<u>Sec</u>	<u>Twp</u>	<u>Rge</u>	<u>County</u>
1	4	SWNWNW	4	11N	5E	MEAGHER

Period of Diversion: JANUARY 1 TO DECEMBER 31

Diversion Means: LIVESTOCK DIRECT FROM SOURCE

Period of Use: JANUARY 1 TO DECEMBER 31

***Place of Use:**

<u>ID</u>	<u>Acres</u>	<u>Govt Lot</u>	<u>Qtr Sec</u>	<u>Sec</u>	<u>Twp</u>	<u>Rge</u>	<u>County</u>
1		4	SWNWNW	4	11N	5E	MEAGHER

Remarks:

THE FOLLOWING ISSUES WERE IDENTIFIED BY THE DNRC DURING ITS EXAMINATION OF THIS WATER RIGHT CLAIM.

THIS CLAIM NUMBER WAS NOT INCLUDED IN THE BASIN 41J DECREE ISSUED 12/16/2010.

A BETTER UNDERSTANDING OF YOUR CLAIMED WATER RIGHT CAN BE OBTAINED BY COMPARING YOUR RIGHT WITH OTHER CLAIMS IN THE BASIN. FOR EXAMPLE, COMPARE PRIORITY DATES, FLOW RATES, VOLUMES, OR ACRES IRRIGATED. ALSO, YOUR WATER RIGHT MAY BE SUBJECT TO WATER RIGHTS IN ADJOINING SUBBASINS OR BASINS AS WELL AS BEING SUBJECT TO OTHER RIGHTS ON YOUR SOURCE OF SUPPLY. FINALLY, YOUR WATER RIGHT MAY BE SUBJECT TO INDIAN RESERVED AND FEDERAL RESERVED WATER RIGHTS.

COMPLETE DETAILS REGARDING THE DNRC PREPARATION OF THIS INTERLOCUTORY DECREE AND RELATED MATERIALS CAN BE REVIEWED AT THE OFFICE LOCATIONS IDENTIFIED IN THE DOCUMENT ENTITLED "NOTICE OF ENTRY OF INTERLOCUTORY DECREE AND NOTICE OF AVAILABILITY."

SEE GENERAL FINDINGS OF FACT AND CONCLUSIONS OF LAW FOR FURTHER EXPLANATION OF YOUR CLAIMED WATER RIGHT. THESE FINDINGS CAN BE FOUND AS INDICATED IN THE DOCUMENT ENTITLED "NOTICE OF ENTRY OF INTERLOCUTORY DECREE AND NOTICE OF AVAILABILITY." IF YOU NEED OBJECTION FORMS, OR HAVE QUESTIONS ABOUT WATER COURT PROCEDURES OR CHANGES TO YOUR RIGHT, YOU CAN CONTACT THE WATER COURT BY CALLING 1-800-624-3270 (WITHIN MONTANA ONLY) OR 1-406-586-4364, OR BY WRITING TO P.O. BOX 1389, BOZEMAN, MT 59771-1389.

**INTERLOCUTORY DECREE
SMITH RIVER
BASIN 41J
ABSTRACT OF WATER RIGHT CLAIM**

IMPORTANT NOTICE

YOUR WATER RIGHT AS SHOWN ON THIS ABSTRACT MAY HAVE CHANGES FROM YOUR WATER RIGHT AS CLAIMED OR AMENDED. AN ASTERISK (*) HAS BEEN PLACED NEXT TO EACH ITEM CHANGED BY THE MONTANA WATER COURT OR BY THE DEPARTMENT OF NATURAL RESOURCES AND CONSERVATION (DNRC) DURING THE PREPARATION OF THIS INTERLOCUTORY DECREE. THESE CHANGES ARE AUTHORIZED BY THE MONTANA SUPREME COURT WATER RIGHT CLAIMS EXAMINATION RULES OR BY ORDER OF THE WATER COURT.

OBJECTIONS MAY BE FILED ACCORDING TO THE PROCEDURES OUTLINED IN THE DOCUMENT ENTITLED "NOTICE OF ENTRY OF INTERLOCUTORY DECREE AND NOTICE OF AVAILABILITY."

Water Right Number: 41J 30136012 STATEMENT OF CLAIM

Version: 1 -- ORIGINAL RIGHT

Status: ACTIVE

Owners: FLYING S RANCH INC
684 SMITH RIVER RD
WHITE SULPHUR SPRINGS, MT 59645-9618

Priority Date: DECEMBER 31, 1886

Type of Historical Right: USE

Purpose (Use): STOCK

***Flow Rate:** A SPECIFIC FLOW RATE HAS NOT BEEN DECREED BECAUSE THIS USE CONSISTS OF STOCK DRINKING DIRECTLY FROM THE SOURCE, OR FROM A DITCH SYSTEM. THE FLOW RATE IS LIMITED TO THE MINIMUM AMOUNT HISTORICALLY NECESSARY TO SUSTAIN THIS PURPOSE.

***Volume:** THIS RIGHT INCLUDES THE AMOUNT OF WATER CONSUMPTIVELY USED FOR STOCKWATERING PURPOSES AT THE RATE OF 30 GALLONS PER DAY PER ANIMAL UNIT. ANIMAL UNITS SHALL BE BASED ON REASONABLE CARRYING CAPACITY AND HISTORICAL USE OF THE AREA SERVICED BY THIS WATER SOURCE.

***Source Name:** SPRING, UNNAMED TRIBUTARY OF BLACK BUTTE CREEK

Source Type: SURFACE WATER

Point of Diversion and Means of Diversion:

<u>ID</u>	<u>Govt Lot</u>	<u>Qtr Sec</u>	<u>Sec</u>	<u>Twp</u>	<u>Rge</u>	<u>County</u>
1		NWSE	19	12N	6E	MEAGHER

Period of Diversion: JANUARY 1 TO DECEMBER 31

Diversion Means: LIVESTOCK DIRECT FROM SOURCE

Period of Use: JANUARY 1 TO DECEMBER 31

Place of Use:

<u>ID</u>	<u>Acres</u>	<u>Govt Lot</u>	<u>Qtr Sec</u>	<u>Sec</u>	<u>Twp</u>	<u>Rge</u>	<u>County</u>
1			NWSE	19	12N	6E	MEAGHER

Remarks:

THE FOLLOWING ISSUES WERE IDENTIFIED BY THE DNRC DURING ITS EXAMINATION OF THIS WATER RIGHT CLAIM.

THIS CLAIM NUMBER WAS NOT INCLUDED IN THE BASIN 41J DECREE ISSUED 12/16/2010.

A BETTER UNDERSTANDING OF YOUR CLAIMED WATER RIGHT CAN BE OBTAINED BY COMPARING YOUR RIGHT WITH OTHER CLAIMS IN THE BASIN. FOR EXAMPLE, COMPARE PRIORITY DATES, FLOW RATES, VOLUMES, OR ACRES IRRIGATED. ALSO, YOUR WATER RIGHT MAY BE SUBJECT TO WATER RIGHTS IN ADJOINING SUBBASINS OR BASINS AS WELL AS BEING SUBJECT TO OTHER RIGHTS ON YOUR SOURCE OF SUPPLY. FINALLY, YOUR WATER RIGHT MAY BE SUBJECT TO INDIAN RESERVED AND FEDERAL RESERVED WATER RIGHTS.

COMPLETE DETAILS REGARDING THE DNRC PREPARATION OF THIS INTERLOCUTORY DECREE AND RELATED MATERIALS CAN BE REVIEWED AT THE OFFICE LOCATIONS IDENTIFIED IN THE DOCUMENT ENTITLED "NOTICE OF ENTRY OF INTERLOCUTORY DECREE AND NOTICE OF AVAILABILITY."

SEE GENERAL FINDINGS OF FACT AND CONCLUSIONS OF LAW FOR FURTHER EXPLANATION OF YOUR CLAIMED WATER RIGHT. THESE FINDINGS CAN BE FOUND AS INDICATED IN THE DOCUMENT ENTITLED "NOTICE OF ENTRY OF INTERLOCUTORY DECREE AND NOTICE OF AVAILABILITY." IF YOU NEED OBJECTION FORMS, OR HAVE QUESTIONS ABOUT WATER COURT PROCEDURES OR CHANGES TO YOUR RIGHT, YOU CAN CONTACT THE WATER COURT BY CALLING 1-800-624-3270 (WITHIN MONTANA ONLY) OR 1-406-586-4364, OR BY WRITING TO P.O. BOX 1389, BOZEMAN, MT 59771-1389.

**INTERLOCUTORY DECREE
SMITH RIVER
BASIN 41J
ABSTRACT OF WATER RIGHT CLAIM**

IMPORTANT NOTICE

YOUR WATER RIGHT AS SHOWN ON THIS ABSTRACT MAY HAVE CHANGES FROM YOUR WATER RIGHT AS CLAIMED OR AMENDED. AN ASTERISK (*) HAS BEEN PLACED NEXT TO EACH ITEM CHANGED BY THE MONTANA WATER COURT OR BY THE DEPARTMENT OF NATURAL RESOURCES AND CONSERVATION (DNRC) DURING THE PREPARATION OF THIS INTERLOCUTORY DECREE. THESE CHANGES ARE AUTHORIZED BY THE MONTANA SUPREME COURT WATER RIGHT CLAIMS EXAMINATION RULES OR BY ORDER OF THE WATER COURT.

OBJECTIONS MAY BE FILED ACCORDING TO THE PROCEDURES OUTLINED IN THE DOCUMENT ENTITLED "NOTICE OF ENTRY OF INTERLOCUTORY DECREE AND NOTICE OF AVAILABILITY."

Water Right Number: 41J 30136015 STATEMENT OF CLAIM

Version: 1 -- ORIGINAL RIGHT

Status: ACTIVE

Owners: CAROL BRADY
PO BOX 273
CASCADE, MT 59421-0273

LAURIE L GARDNER
PO BOX 273
CASCADE, MT 59421

***Priority Date:** DECEMBER 31, 1895

Type of Historical Right: USE

Purpose (Use): STOCK

***Flow Rate:** A SPECIFIC FLOW RATE HAS NOT BEEN DECREED BECAUSE THIS USE CONSISTS OF STOCK DRINKING DIRECTLY FROM THE SOURCE, OR FROM A DITCH SYSTEM. THE FLOW RATE IS LIMITED TO THE MINIMUM AMOUNT HISTORICALLY NECESSARY TO SUSTAIN THIS PURPOSE.

***Volume:** THIS RIGHT INCLUDES THE AMOUNT OF WATER CONSUMPTIVELY USED FOR STOCKWATERING PURPOSES AT THE RATE OF 30 GALLONS PER DAY PER ANIMAL UNIT. ANIMAL UNITS SHALL BE BASED ON REASONABLE CARRYING CAPACITY AND HISTORICAL USE OF THE AREA SERVICED BY THIS WATER SOURCE.

***Source Name:** SPRING, UNNAMED TRIBUTARY OF SQUAW CREEK

Source Type: SURFACE WATER

***Point of Diversion and Means of Diversion:**

<u>ID</u>	<u>Govt Lot</u>	<u>Qtr</u>	<u>Sec</u>	<u>Twp</u>	<u>Rge</u>	<u>County</u>
1		NE	SE	SW	3	15N 1E CASCADE

Period of Diversion: JANUARY 1 TO DECEMBER 31

Diversion Means: LIVESTOCK DIRECT FROM SOURCE

Period of Use: JANUARY 1 TO DECEMBER 31

***Place of Use:**

<u>ID</u>	<u>Acres</u>	<u>Govt Lot</u>	<u>Qtr Sec</u>	<u>Sec</u>	<u>Twp</u>	<u>Rge</u>	<u>County</u>
1			NESESW	3	15N	1E	CASCADE

Remarks:

THE FOLLOWING ISSUES WERE IDENTIFIED BY THE DNRC DURING ITS EXAMINATION OF THIS WATER RIGHT CLAIM.

THIS CLAIM NUMBER WAS NOT INCLUDED IN THE BASIN 41J DECREE ISSUED 12/16/2010.

A BETTER UNDERSTANDING OF YOUR CLAIMED WATER RIGHT CAN BE OBTAINED BY COMPARING YOUR RIGHT WITH OTHER CLAIMS IN THE BASIN. FOR EXAMPLE, COMPARE PRIORITY DATES, FLOW RATES, VOLUMES, OR ACRES IRRIGATED. ALSO, YOUR WATER RIGHT MAY BE SUBJECT TO WATER RIGHTS IN ADJOINING SUBBASINS OR BASINS AS WELL AS BEING SUBJECT TO OTHER RIGHTS ON YOUR SOURCE OF SUPPLY. FINALLY, YOUR WATER RIGHT MAY BE SUBJECT TO INDIAN RESERVED AND FEDERAL RESERVED WATER RIGHTS.

COMPLETE DETAILS REGARDING THE DNRC PREPARATION OF THIS INTERLOCUTORY DECREE AND RELATED MATERIALS CAN BE REVIEWED AT THE OFFICE LOCATIONS IDENTIFIED IN THE DOCUMENT ENTITLED "NOTICE OF ENTRY OF INTERLOCUTORY DECREE AND NOTICE OF AVAILABILITY."

SEE GENERAL FINDINGS OF FACT AND CONCLUSIONS OF LAW FOR FURTHER EXPLANATION OF YOUR CLAIMED WATER RIGHT. THESE FINDINGS CAN BE FOUND AS INDICATED IN THE DOCUMENT ENTITLED "NOTICE OF ENTRY OF INTERLOCUTORY DECREE AND NOTICE OF AVAILABILITY." IF YOU NEED OBJECTION FORMS, OR HAVE QUESTIONS ABOUT WATER COURT PROCEDURES OR CHANGES TO YOUR RIGHT, YOU CAN CONTACT THE WATER COURT BY CALLING 1-800-624-3270 (WITHIN MONTANA ONLY) OR 1-406-586-4364, OR BY WRITING TO P.O. BOX 1389, BOZEMAN, MT 59711-1389.

**INTERLOCUTORY DECREE
SMITH RIVER
BASIN 41J
ABSTRACT OF WATER RIGHT CLAIM**

IMPORTANT NOTICE

YOUR WATER RIGHT AS SHOWN ON THIS ABSTRACT MAY HAVE CHANGES FROM YOUR WATER RIGHT AS CLAIMED OR AMENDED. AN ASTERISK (*) HAS BEEN PLACED NEXT TO EACH ITEM CHANGED BY THE MONTANA WATER COURT OR BY THE DEPARTMENT OF NATURAL RESOURCES AND CONSERVATION (DNRC) DURING THE PREPARATION OF THIS INTERLOCUTORY DECREE. THESE CHANGES ARE AUTHORIZED BY THE MONTANA SUPREME COURT WATER RIGHT CLAIMS EXAMINATION RULES OR BY ORDER OF THE WATER COURT.

OBJECTIONS MAY BE FILED ACCORDING TO THE PROCEDURES OUTLINED IN THE DOCUMENT ENTITLED "NOTICE OF ENTRY OF INTERLOCUTORY DECREE AND NOTICE OF AVAILABILITY."

Water Right Number: 41J 30136024 STATEMENT OF CLAIM
Version: 1 -- ORIGINAL RIGHT
Status: ACTIVE

Owners: CAROL BRADY
PO BOX 273
CASCADE, MT 59421-0273
LAURIE L GARDNER
PO BOX 273
CASCADE, MT 59421

***Priority Date:** DECEMBER 31, 1895

Type of Historical Right: USE

Purpose (Use): STOCK

***Flow Rate:** A SPECIFIC FLOW RATE HAS NOT BEEN DECREED BECAUSE THIS USE CONSISTS OF STOCK DRINKING DIRECTLY FROM THE SOURCE, OR FROM A DITCH SYSTEM. THE FLOW RATE IS LIMITED TO THE MINIMUM AMOUNT HISTORICALLY NECESSARY TO SUSTAIN THIS PURPOSE.

***Volume:** THIS RIGHT INCLUDES THE AMOUNT OF WATER CONSUMPTIVELY USED FOR STOCKWATERING PURPOSES AT THE RATE OF 30 GALLONS PER DAY PER ANIMAL UNIT. ANIMAL UNITS SHALL BE BASED ON REASONABLE CARRYING CAPACITY AND HISTORICAL USE OF THE AREA SERVICED BY THIS WATER SOURCE.

***Source Name:** SQUAW CREEK

Source Type: SURFACE WATER

***Point of Diversion and Means of Diversion:**

<u>ID</u>	<u>Govt Lot</u>	<u>Qtr</u>	<u>Sec</u>	<u>Twp</u>	<u>Rge</u>	<u>County</u>
1		SWSW	2	15N	1E	CASCADE

Period of Diversion: JANUARY 1 TO DECEMBER 31

Diversion Means: LIVESTOCK DIRECT FROM SOURCE

2		E2	3	15N	1E	CASCADE
---	--	----	---	-----	----	---------

Period of Diversion: JANUARY 1 TO DECEMBER 31

Diversion Means: LIVESTOCK DIRECT FROM SOURCE

3 N2NW 11 15N 1E CASCADE

Period of Diversion: JANUARY 1 TO DECEMBER 31

Diversion Means: LIVESTOCK DIRECT FROM SOURCE

Period of Use: JANUARY 1 TO DECEMBER 31

***Place of Use:**

<u>ID</u>	<u>Acres</u>	<u>Govt Lot</u>	<u>Qtr Sec</u>	<u>Sec</u>	<u>Twp</u>	<u>Rge</u>	<u>County</u>
1			SWSW	2	15N	1E	CASCADE
2			E2	3	15N	1E	CASCADE
3			N2NW	11	15N	1E	CASCADE

Remarks:

THE FOLLOWING ISSUES WERE IDENTIFIED BY THE DNRC DURING ITS EXAMINATION OF THIS WATER RIGHT CLAIM.
THIS CLAIM NUMBER WAS NOT INCLUDED IN THE BASIN 41J DECREE ISSUED 12/16/2010.

A BETTER UNDERSTANDING OF YOUR CLAIMED WATER RIGHT CAN BE OBTAINED BY COMPARING YOUR RIGHT WITH OTHER CLAIMS IN THE BASIN. FOR EXAMPLE, COMPARE PRIORITY DATES, FLOW RATES, VOLUMES, OR ACRES IRRIGATED. ALSO, YOUR WATER RIGHT MAY BE SUBJECT TO WATER RIGHTS IN ADJOINING SUBBASINS OR BASINS AS WELL AS BEING SUBJECT TO OTHER RIGHTS ON YOUR SOURCE OF SUPPLY. FINALLY, YOUR WATER RIGHT MAY BE SUBJECT TO INDIAN RESERVED AND FEDERAL RESERVED WATER RIGHTS.

COMPLETE DETAILS REGARDING THE DNRC PREPARATION OF THIS INTERLOCUTORY DECREE AND RELATED MATERIALS CAN BE REVIEWED AT THE OFFICE LOCATIONS IDENTIFIED IN THE DOCUMENT ENTITLED "NOTICE OF ENTRY OF INTERLOCUTORY DECREE AND NOTICE OF AVAILABILITY."

SEE GENERAL FINDINGS OF FACT AND CONCLUSIONS OF LAW FOR FURTHER EXPLANATION OF YOUR CLAIMED WATER RIGHT. THESE FINDINGS CAN BE FOUND AS INDICATED IN THE DOCUMENT ENTITLED "NOTICE OF ENTRY OF INTERLOCUTORY DECREE AND NOTICE OF AVAILABILITY." IF YOU NEED OBJECTION FORMS, OR HAVE QUESTIONS ABOUT WATER COURT PROCEDURES OR CHANGES TO YOUR RIGHT, YOU CAN CONTACT THE WATER COURT BY CALLING 1-800-624-3270 (WITHIN MONTANA ONLY) OR 1-406-586-4364, OR BY WRITING TO P.O. BOX 1389, BOZEMAN, MT 59771-1389.

**INTERLOCUTORY DECREE
SMITH RIVER
BASIN 41J
ABSTRACT OF WATER RIGHT CLAIM**

IMPORTANT NOTICE

YOUR WATER RIGHT AS SHOWN ON THIS ABSTRACT MAY HAVE CHANGES FROM YOUR WATER RIGHT AS CLAIMED OR AMENDED. AN ASTERISK (*) HAS BEEN PLACED NEXT TO EACH ITEM CHANGED BY THE MONTANA WATER COURT OR BY THE DEPARTMENT OF NATURAL RESOURCES AND CONSERVATION (DNRC) DURING THE PREPARATION OF THIS INTERLOCUTORY DECREE. THESE CHANGES ARE AUTHORIZED BY THE MONTANA SUPREME COURT WATER RIGHT CLAIMS EXAMINATION RULES OR BY ORDER OF THE WATER COURT.

OBJECTIONS MAY BE FILED ACCORDING TO THE PROCEDURES OUTLINED IN THE DOCUMENT ENTITLED "NOTICE OF ENTRY OF INTERLOCUTORY DECREE AND NOTICE OF AVAILABILITY."

Water Right Number: 41J 30136028 STATEMENT OF CLAIM

Version: 1 -- ORIGINAL RIGHT

Status: ACTIVE

Owners: CAROL BRADY
PO BOX 273
CASCADE, MT 59421-0273

LAURIE L GARDNER
PO BOX 273
CASCADE, MT 59421

***Priority Date:** DECEMBER 31, 1895

Type of Historical Right: USE

Purpose (Use): STOCK

***Flow Rate:** A SPECIFIC FLOW RATE HAS NOT BEEN DECREED BECAUSE THIS USE CONSISTS OF STOCK DRINKING DIRECTLY FROM THE SOURCE, OR FROM A DITCH SYSTEM. THE FLOW RATE IS LIMITED TO THE MINIMUM AMOUNT HISTORICALLY NECESSARY TO SUSTAIN THIS PURPOSE.

***Volume:** THIS RIGHT INCLUDES THE AMOUNT OF WATER CONSUMPTIVELY USED FOR STOCKWATERING PURPOSES AT THE RATE OF 30 GALLONS PER DAY PER ANIMAL UNIT. ANIMAL UNITS SHALL BE BASED ON REASONABLE CARRYING CAPACITY AND HISTORICAL USE OF THE AREA SERVICED BY THIS WATER SOURCE.

***Source Name:** UNNAMED TRIBUTARY OF HOUND CREEK, WEST FORK

Source Type: SURFACE WATER

Point of Diversion and Means of Diversion:

<u>ID</u>	<u>Govt Lot</u>	<u>Qtr</u>	<u>Sec</u>	<u>Twp</u>	<u>Rge</u>	<u>County</u>
1		NWNW	2	15N	1E	CASCADE

Period of Diversion: JANUARY 1 TO DECEMBER 31

Diversion Means: LIVESTOCK DIRECT FROM SOURCE

Period of Use: JANUARY 1 TO DECEMBER 31

Place of Use:

<u>ID</u>	<u>Acres</u>	<u>Govt Lot</u>	<u>Qtr Sec</u>	<u>Sec</u>	<u>Twp</u>	<u>Rge</u>	<u>County</u>
1			NWNW	2	15N	1E	CASCADE

Remarks:

THE FOLLOWING ISSUES WERE IDENTIFIED BY THE DNRC DURING ITS EXAMINATION OF THIS WATER RIGHT CLAIM.

THIS CLAIM NUMBER WAS NOT INCLUDED IN THE BASIN 41J DECREE ISSUED 12/16/2010.

A BETTER UNDERSTANDING OF YOUR CLAIMED WATER RIGHT CAN BE OBTAINED BY COMPARING YOUR RIGHT WITH OTHER CLAIMS IN THE BASIN. FOR EXAMPLE, COMPARE PRIORITY DATES, FLOW RATES, VOLUMES, OR ACRES IRRIGATED. ALSO, YOUR WATER RIGHT MAY BE SUBJECT TO WATER RIGHTS IN ADJOINING SUBBASINS OR BASINS AS WELL AS BEING SUBJECT TO OTHER RIGHTS ON YOUR SOURCE OF SUPPLY. FINALLY, YOUR WATER RIGHT MAY BE SUBJECT TO INDIAN RESERVED AND FEDERAL RESERVED WATER RIGHTS.

COMPLETE DETAILS REGARDING THE DNRC PREPARATION OF THIS INTERLOCUTORY DECREE AND RELATED MATERIALS CAN BE REVIEWED AT THE OFFICE LOCATIONS IDENTIFIED IN THE DOCUMENT ENTITLED "NOTICE OF ENTRY OF INTERLOCUTORY DECREE AND NOTICE OF AVAILABILITY."

SEE GENERAL FINDINGS OF FACT AND CONCLUSIONS OF LAW FOR FURTHER EXPLANATION OF YOUR CLAIMED WATER RIGHT. THESE FINDINGS CAN BE FOUND AS INDICATED IN THE DOCUMENT ENTITLED "NOTICE OF ENTRY OF INTERLOCUTORY DECREE AND NOTICE OF AVAILABILITY." IF YOU NEED OBJECTION FORMS, OR HAVE QUESTIONS ABOUT WATER COURT PROCEDURES OR CHANGES TO YOUR RIGHT, YOU CAN CONTACT THE WATER COURT BY CALLING 1-800-624-3270 (WITHIN MONTANA ONLY) OR 1-406-586-4364, OR BY WRITING TO P.O. BOX 1389, BOZEMAN, MT 59771-1389.

**INTERLOCUTORY DECREE
SMITH RIVER
BASIN 41J
ABSTRACT OF WATER RIGHT CLAIM**

IMPORTANT NOTICE

YOUR WATER RIGHT AS SHOWN ON THIS ABSTRACT MAY HAVE CHANGES FROM YOUR WATER RIGHT AS CLAIMED OR AMENDED. AN ASTERISK (*) HAS BEEN PLACED NEXT TO EACH ITEM CHANGED BY THE MONTANA WATER COURT OR BY THE DEPARTMENT OF NATURAL RESOURCES AND CONSERVATION (DNRC) DURING THE PREPARATION OF THIS INTERLOCUTORY DECREE. THESE CHANGES ARE AUTHORIZED BY THE MONTANA SUPREME COURT WATER RIGHT CLAIMS EXAMINATION RULES OR BY ORDER OF THE WATER COURT.

OBJECTIONS MAY BE FILED ACCORDING TO THE PROCEDURES OUTLINED IN THE DOCUMENT ENTITLED "NOTICE OF ENTRY OF INTERLOCUTORY DECREE AND NOTICE OF AVAILABILITY."

Water Right Number: 41J 30136033 STATEMENT OF CLAIM

Version: 1 -- ORIGINAL RIGHT

Status: ACTIVE

Owners: CAROL BRADY
PO BOX 273
CASCADE, MT 59421-0273

LAURIE L GARDNER
PO BOX 273
CASCADE, MT 59421

***Priority Date:** DECEMBER 31, 1895

Type of Historical Right: USE

Purpose (Use): STOCK

***Flow Rate:** A SPECIFIC FLOW RATE HAS NOT BEEN DECREED BECAUSE THIS USE CONSISTS OF STOCK DRINKING DIRECTLY FROM THE SOURCE, OR FROM A DITCH SYSTEM. THE FLOW RATE IS LIMITED TO THE MINIMUM AMOUNT HISTORICALLY NECESSARY TO SUSTAIN THIS PURPOSE.

***Volume:** THIS RIGHT INCLUDES THE AMOUNT OF WATER CONSUMPTIVELY USED FOR STOCKWATERING PURPOSES AT THE RATE OF 30 GALLONS PER DAY PER ANIMAL UNIT. ANIMAL UNITS SHALL BE BASED ON REASONABLE CARRYING CAPACITY AND HISTORICAL USE OF THE AREA SERVICED BY THIS WATER SOURCE.

***Source Name:** SPRING, UNNAMED TRIBUTARY OF HOUND CREEK

Source Type: SURFACE WATER

Point of Diversion and Means of Diversion:

<u>ID</u>	<u>Govt Lot</u>	<u>Qtr</u>	<u>Sec</u>	<u>Twp</u>	<u>Rge</u>	<u>County</u>	
1		SE	SE	32	16N	2E	CASCADE

Period of Diversion: JANUARY 1 TO DECEMBER 31

Diversion Means: LIVESTOCK DIRECT FROM SOURCE

Period of Use: JANUARY 1 TO DECEMBER 31

***Place of Use:**

<u>ID</u>	<u>Acres</u>	<u>Govt Lot</u>	<u>Qtr Sec</u>	<u>Sec</u>	<u>Twp</u>	<u>Rge</u>	<u>County</u>
1			SESESE	32	16N	2E	CASCADE

Remarks:

THE FOLLOWING ISSUES WERE IDENTIFIED BY THE DNRC DURING ITS EXAMINATION OF THIS WATER RIGHT CLAIM.

THIS CLAIM NUMBER WAS NOT INCLUDED IN THE BASIN 41J DECREE ISSUED 12/16/2010.

A BETTER UNDERSTANDING OF YOUR CLAIMED WATER RIGHT CAN BE OBTAINED BY COMPARING YOUR RIGHT WITH OTHER CLAIMS IN THE BASIN. FOR EXAMPLE, COMPARE PRIORITY DATES, FLOW RATES, VOLUMES, OR ACRES IRRIGATED. ALSO, YOUR WATER RIGHT MAY BE SUBJECT TO WATER RIGHTS IN ADJOINING SUBBASINS OR BASINS AS WELL AS BEING SUBJECT TO OTHER RIGHTS ON YOUR SOURCE OF SUPPLY. FINALLY, YOUR WATER RIGHT MAY BE SUBJECT TO INDIAN RESERVED AND FEDERAL RESERVED WATER RIGHTS.

COMPLETE DETAILS REGARDING THE DNRC PREPARATION OF THIS INTERLOCUTORY DECREE AND RELATED MATERIALS CAN BE REVIEWED AT THE OFFICE LOCATIONS IDENTIFIED IN THE DOCUMENT ENTITLED "NOTICE OF ENTRY OF INTERLOCUTORY DECREE AND NOTICE OF AVAILABILITY."

SEE GENERAL FINDINGS OF FACT AND CONCLUSIONS OF LAW FOR FURTHER EXPLANATION OF YOUR CLAIMED WATER RIGHT. THESE FINDINGS CAN BE FOUND AS INDICATED IN THE DOCUMENT ENTITLED "NOTICE OF ENTRY OF INTERLOCUTORY DECREE AND NOTICE OF AVAILABILITY." IF YOU NEED OBJECTION FORMS, OR HAVE QUESTIONS ABOUT WATER COURT PROCEDURES OR CHANGES TO YOUR RIGHT, YOU CAN CONTACT THE WATER COURT BY CALLING 1-800-624-3270 (WITHIN MONTANA ONLY) OR 1-406-586-4364, OR BY WRITING TO P.O. BOX 1389, BOZEMAN, MT 59771-1389.

**INTERLOCUTORY DECREE
SMITH RIVER
BASIN 41J
ABSTRACT OF WATER RIGHT CLAIM**

IMPORTANT NOTICE

YOUR WATER RIGHT AS SHOWN ON THIS ABSTRACT MAY HAVE CHANGES FROM YOUR WATER RIGHT AS CLAIMED OR AMENDED. AN ASTERISK (*) HAS BEEN PLACED NEXT TO EACH ITEM CHANGED BY THE MONTANA WATER COURT OR BY THE DEPARTMENT OF NATURAL RESOURCES AND CONSERVATION (DNRC) DURING THE PREPARATION OF THIS INTERLOCUTORY DECREE. THESE CHANGES ARE AUTHORIZED BY THE MONTANA SUPREME COURT WATER RIGHT CLAIMS EXAMINATION RULES OR BY ORDER OF THE WATER COURT.

OBJECTIONS MAY BE FILED ACCORDING TO THE PROCEDURES OUTLINED IN THE DOCUMENT ENTITLED "NOTICE OF ENTRY OF INTERLOCUTORY DECREE AND NOTICE OF AVAILABILITY."

Water Right Number: 41J 30136036 STATEMENT OF CLAIM
Version: 1 -- ORIGINAL RIGHT
Status: ACTIVE

Owners: CAROL BRADY
PO BOX 273
CASCADE, MT 59421-0273
LAURIE L GARDNER
PO BOX 273
CASCADE, MT 59421

***Priority Date:** DECEMBER 31, 1895

Type of Historical Right: USE

Purpose (Use): STOCK

Flow Rate: 35.00 GPM

***Volume:** THIS RIGHT INCLUDES THE AMOUNT OF WATER CONSUMPTIVELY USED FOR STOCKWATERING PURPOSES AT THE RATE OF 30 GALLONS PER DAY PER ANIMAL UNIT. ANIMAL UNITS SHALL BE BASED ON REASONABLE CARRYING CAPACITY AND HISTORICAL USE OF THE AREA SERVICED BY THIS WATER SOURCE.

***Source Name:** SPRING, UNNAMED TRIBUTARY OF MULLERY CREEK

Source Type: GROUNDWATER

Point of Diversion and Means of Diversion:

<u>ID</u>	<u>Govt Lot</u>	<u>Qtr Sec</u>	<u>Sec</u>	<u>Twp</u>	<u>Rge</u>	<u>County</u>
1		SWSENV	32	16N	2E	CASCADE

Period of Diversion: JANUARY 1 TO DECEMBER 31

Diversion Means: SPRING BOX

Period of Use: JANUARY 1 TO DECEMBER 31

Place of Use:

<u>ID</u>	<u>Acres</u>	<u>Govt Lot</u>	<u>Qtr Sec</u>	<u>Sec</u>	<u>Twp</u>	<u>Rge</u>	<u>County</u>
1			SWSEW	32	16N	2E	CASCADE

Remarks:

THE FOLLOWING ISSUES WERE IDENTIFIED BY THE DNRC DURING ITS EXAMINATION OF THIS WATER RIGHT CLAIM.

THIS CLAIM NUMBER WAS NOT INCLUDED IN THE BASIN 41J DECREE ISSUED 12/16/2010.

A BETTER UNDERSTANDING OF YOUR CLAIMED WATER RIGHT CAN BE OBTAINED BY COMPARING YOUR RIGHT WITH OTHER CLAIMS IN THE BASIN. FOR EXAMPLE, COMPARE PRIORITY DATES, FLOW RATES, VOLUMES, OR ACRES IRRIGATED. ALSO, YOUR WATER RIGHT MAY BE SUBJECT TO WATER RIGHTS IN ADJOINING SUBBASINS OR BASINS AS WELL AS BEING SUBJECT TO OTHER RIGHTS ON YOUR SOURCE OF SUPPLY. FINALLY, YOUR WATER RIGHT MAY BE SUBJECT TO INDIAN RESERVED AND FEDERAL RESERVED WATER RIGHTS.

COMPLETE DETAILS REGARDING THE DNRC PREPARATION OF THIS INTERLOCUTORY DECREE AND RELATED MATERIALS CAN BE REVIEWED AT THE OFFICE LOCATIONS IDENTIFIED IN THE DOCUMENT ENTITLED "NOTICE OF ENTRY OF INTERLOCUTORY DECREE AND NOTICE OF AVAILABILITY."

SEE GENERAL FINDINGS OF FACT AND CONCLUSIONS OF LAW FOR FURTHER EXPLANATION OF YOUR CLAIMED WATER RIGHT. THESE FINDINGS CAN BE FOUND AS INDICATED IN THE DOCUMENT ENTITLED "NOTICE OF ENTRY OF INTERLOCUTORY DECREE AND NOTICE OF AVAILABILITY." IF YOU NEED OBJECTION FORMS, OR HAVE QUESTIONS ABOUT WATER COURT PROCEDURES OR CHANGES TO YOUR RIGHT, YOU CAN CONTACT THE WATER COURT BY CALLING 1-800-624-3270 (WITHIN MONTANA ONLY) OR 1-406-586-4364, OR BY WRITING TO P.O. BOX 1389, BOZEMAN, MT 59771-1389.

**INTERLOCUTORY DECREE
SMITH RIVER
BASIN 41J
ABSTRACT OF WATER RIGHT CLAIM**

IMPORTANT NOTICE

YOUR WATER RIGHT AS SHOWN ON THIS ABSTRACT MAY HAVE CHANGES FROM YOUR WATER RIGHT AS CLAIMED OR AMENDED. AN ASTERISK (*) HAS BEEN PLACED NEXT TO EACH ITEM CHANGED BY THE MONTANA WATER COURT OR BY THE DEPARTMENT OF NATURAL RESOURCES AND CONSERVATION (DNRC) DURING THE PREPARATION OF THIS INTERLOCUTORY DECREE. THESE CHANGES ARE AUTHORIZED BY THE MONTANA SUPREME COURT WATER RIGHT CLAIMS EXAMINATION RULES OR BY ORDER OF THE WATER COURT.

OBJECTIONS MAY BE FILED ACCORDING TO THE PROCEDURES OUTLINED IN THE DOCUMENT ENTITLED "NOTICE OF ENTRY OF INTERLOCUTORY DECREE AND NOTICE OF AVAILABILITY."

Water Right Number: 41J 30136040 STATEMENT OF CLAIM

Version: 1 -- ORIGINAL RIGHT

Status: ACTIVE

Owners: CAROL BRADY
PO BOX 273
CASCADE, MT 59421-0273

LAURIE L GARDNER
PO BOX 273
CASCADE, MT 59421

***Priority Date:** DECEMBER 31, 1895

Type of Historical Right: USE

Purpose (Use): STOCK

***Flow Rate:** A SPECIFIC FLOW RATE HAS NOT BEEN DECREED BECAUSE THIS USE CONSISTS OF STOCK DRINKING DIRECTLY FROM THE SOURCE, OR FROM A DITCH SYSTEM. THE FLOW RATE IS LIMITED TO THE MINIMUM AMOUNT HISTORICALLY NECESSARY TO SUSTAIN THIS PURPOSE.

***Volume:** THIS RIGHT INCLUDES THE AMOUNT OF WATER CONSUMPTIVELY USED FOR STOCKWATERING PURPOSES AT THE RATE OF 30 GALLONS PER DAY PER ANIMAL UNIT. ANIMAL UNITS SHALL BE BASED ON REASONABLE CARRYING CAPACITY AND HISTORICAL USE OF THE AREA SERVICED BY THIS WATER SOURCE.

Source Name: UNNAMED TRIBUTARY OF MULLERY CREEK

Source Type: SURFACE WATER

Point of Diversion and Means of Diversion:

<u>ID</u>	<u>Govt Lot</u>	<u>Qtr</u>	<u>Sec</u>	<u>Twp</u>	<u>Rge</u>	<u>County</u>
1		SW	32	16N	2E	CASCADE

Period of Diversion: JANUARY 1 TO DECEMBER 31

Diversion Means: LIVESTOCK DIRECT FROM SOURCE

Period of Use: JANUARY 1 TO DECEMBER 31

***Place of Use:**

<u>ID</u>	<u>Acres</u>	<u>Govt Lot</u>	<u>Qtr Sec</u>	<u>Sec</u>	<u>Twp</u>	<u>Rge</u>	<u>County</u>
1			SW	32	16N	2E	CASCADE

Remarks:

THE FOLLOWING ISSUES WERE IDENTIFIED BY THE DNRC DURING ITS EXAMINATION OF THIS WATER RIGHT CLAIM.

THIS CLAIM NUMBER WAS NOT INCLUDED IN THE BASIN 41J DECREE ISSUED 12/16/2010.

A BETTER UNDERSTANDING OF YOUR CLAIMED WATER RIGHT CAN BE OBTAINED BY COMPARING YOUR RIGHT WITH OTHER CLAIMS IN THE BASIN. FOR EXAMPLE, COMPARE PRIORITY DATES, FLOW RATES, VOLUMES, OR ACRES IRRIGATED. ALSO, YOUR WATER RIGHT MAY BE SUBJECT TO WATER RIGHTS IN ADJOINING SUBBASINS OR BASINS AS WELL AS BEING SUBJECT TO OTHER RIGHTS ON YOUR SOURCE OF SUPPLY. FINALLY, YOUR WATER RIGHT MAY BE SUBJECT TO INDIAN RESERVED AND FEDERAL RESERVED WATER RIGHTS.

COMPLETE DETAILS REGARDING THE DNRC PREPARATION OF THIS INTERLOCUTORY DECREE AND RELATED MATERIALS CAN BE REVIEWED AT THE OFFICE LOCATIONS IDENTIFIED IN THE DOCUMENT ENTITLED "NOTICE OF ENTRY OF INTERLOCUTORY DECREE AND NOTICE OF AVAILABILITY."

SEE GENERAL FINDINGS OF FACT AND CONCLUSIONS OF LAW FOR FURTHER EXPLANATION OF YOUR CLAIMED WATER RIGHT. THESE FINDINGS CAN BE FOUND AS INDICATED IN THE DOCUMENT ENTITLED "NOTICE OF ENTRY OF INTERLOCUTORY DECREE AND NOTICE OF AVAILABILITY." IF YOU NEED OBJECTION FORMS, OR HAVE QUESTIONS ABOUT WATER COURT PROCEDURES OR CHANGES TO YOUR RIGHT, YOU CAN CONTACT THE WATER COURT BY CALLING 1-800-624-3270 (WITHIN MONTANA ONLY) OR 1-406-586-4364, OR BY WRITING TO P.O. BOX 1389, BOZEMAN, MT 59771-1389.

**INTERLOCUTORY DECREE
SMITH RIVER
BASIN 41J
ABSTRACT OF WATER RIGHT CLAIM**

IMPORTANT NOTICE

YOUR WATER RIGHT AS SHOWN ON THIS ABSTRACT MAY HAVE CHANGES FROM YOUR WATER RIGHT AS CLAIMED OR AMENDED. AN ASTERISK (*) HAS BEEN PLACED NEXT TO EACH ITEM CHANGED BY THE MONTANA WATER COURT OR BY THE DEPARTMENT OF NATURAL RESOURCES AND CONSERVATION (DNRC) DURING THE PREPARATION OF THIS INTERLOCUTORY DECREE. THESE CHANGES ARE AUTHORIZED BY THE MONTANA SUPREME COURT WATER RIGHT CLAIMS EXAMINATION RULES OR BY ORDER OF THE WATER COURT.

OBJECTIONS MAY BE FILED ACCORDING TO THE PROCEDURES OUTLINED IN THE DOCUMENT ENTITLED "NOTICE OF ENTRY OF INTERLOCUTORY DECREE AND NOTICE OF AVAILABILITY."

Water Right Number: 41J 30136045 STATEMENT OF CLAIM
Version: 1 -- ORIGINAL RIGHT
Status: ACTIVE

Owners: CAROL BRADY
PO BOX 273
CASCADE, MT 59421-0273
LAURIE L GARDNER
PO BOX 273
CASCADE, MT 59421

***Priority Date:** DECEMBER 31, 1895

Type of Historical Right: USE

Purpose (Use): STOCK

***Flow Rate:** A SPECIFIC FLOW RATE HAS NOT BEEN DECREED BECAUSE THIS USE CONSISTS OF STOCK DRINKING DIRECTLY FROM THE SOURCE, OR FROM A DITCH SYSTEM. THE FLOW RATE IS LIMITED TO THE MINIMUM AMOUNT HISTORICALLY NECESSARY TO SUSTAIN THIS PURPOSE.

***Volume:** THIS RIGHT INCLUDES THE AMOUNT OF WATER CONSUMPTIVELY USED FOR STOCKWATERING PURPOSES AT THE RATE OF 30 GALLONS PER DAY PER ANIMAL UNIT. ANIMAL UNITS SHALL BE BASED ON REASONABLE CARRYING CAPACITY AND HISTORICAL USE OF THE AREA SERVICED BY THIS WATER SOURCE.

Source Name: HOUND CREEK, WEST FORK

Source Type: SURFACE WATER

***Point of Diversion and Means of Diversion:**

<u>ID</u>	<u>Govt Lot</u>	<u>Qtr</u>	<u>Sec</u>	<u>Twp</u>	<u>Rge</u>	<u>County</u>
1		NW	11	15N	1E	CASCADE

Period of Diversion: JANUARY 1 TO DECEMBER 31

Diversion Means: LIVESTOCK DIRECT FROM SOURCE

2		NE	11	15N	1E	CASCADE
---	--	----	----	-----	----	---------

Period of Diversion: JANUARY 1 TO DECEMBER 31

Diversion Means: LIVESTOCK DIRECT FROM SOURCE

Period of Use: JANUARY 1 TO DECEMBER 31

Place of Use:

<u>ID</u>	<u>Acres</u>	<u>Govt Lot</u>	<u>Qtr Sec</u>	<u>Sec</u>	<u>Twp</u>	<u>Rge</u>	<u>County</u>
1			NW	11	15N	1E	CASCADE
2			NE	11	15N	1E	CASCADE

Remarks:

THE FOLLOWING ISSUES WERE IDENTIFIED BY THE DNRC DURING ITS EXAMINATION OF THIS WATER RIGHT CLAIM.

THIS CLAIM NUMBER WAS NOT INCLUDED IN THE BASIN 41J DECREE ISSUED 12/16/2010.

A BETTER UNDERSTANDING OF YOUR CLAIMED WATER RIGHT CAN BE OBTAINED BY COMPARING YOUR RIGHT WITH OTHER CLAIMS IN THE BASIN. FOR EXAMPLE, COMPARE PRIORITY DATES, FLOW RATES, VOLUMES, OR ACRES IRRIGATED. ALSO, YOUR WATER RIGHT MAY BE SUBJECT TO WATER RIGHTS IN ADJOINING SUBBASINS OR BASINS AS WELL AS BEING SUBJECT TO OTHER RIGHTS ON YOUR SOURCE OF SUPPLY. FINALLY, YOUR WATER RIGHT MAY BE SUBJECT TO INDIAN RESERVED AND FEDERAL RESERVED WATER RIGHTS.

COMPLETE DETAILS REGARDING THE DNRC PREPARATION OF THIS INTERLOCUTORY DECREE AND RELATED MATERIALS CAN BE REVIEWED AT THE OFFICE LOCATIONS IDENTIFIED IN THE DOCUMENT ENTITLED "NOTICE OF ENTRY OF INTERLOCUTORY DECREE AND NOTICE OF AVAILABILITY."

SEE GENERAL FINDINGS OF FACT AND CONCLUSIONS OF LAW FOR FURTHER EXPLANATION OF YOUR CLAIMED WATER RIGHT. THESE FINDINGS CAN BE FOUND AS INDICATED IN THE DOCUMENT ENTITLED "NOTICE OF ENTRY OF INTERLOCUTORY DECREE AND NOTICE OF AVAILABILITY." IF YOU NEED OBJECTION FORMS, OR HAVE QUESTIONS ABOUT WATER COURT PROCEDURES OR CHANGES TO YOUR RIGHT, YOU CAN CONTACT THE WATER COURT BY CALLING 1-800-624-3270 (WITHIN MONTANA ONLY) OR 1-406-586-4364, OR BY WRITING TO P.O. BOX 1389, BOZEMAN, MT 59771-1389.

**INTERLOCUTORY DECREE
SMITH RIVER
BASIN 41J
ABSTRACT OF WATER RIGHT CLAIM**

IMPORTANT NOTICE

YOUR WATER RIGHT AS SHOWN ON THIS ABSTRACT MAY HAVE CHANGES FROM YOUR WATER RIGHT AS CLAIMED OR AMENDED. AN ASTERISK (*) HAS BEEN PLACED NEXT TO EACH ITEM CHANGED BY THE MONTANA WATER COURT OR BY THE DEPARTMENT OF NATURAL RESOURCES AND CONSERVATION (DNRC) DURING THE PREPARATION OF THIS INTERLOCUTORY DECREE. THESE CHANGES ARE AUTHORIZED BY THE MONTANA SUPREME COURT WATER RIGHT CLAIMS EXAMINATION RULES OR BY ORDER OF THE WATER COURT.

OBJECTIONS MAY BE FILED ACCORDING TO THE PROCEDURES OUTLINED IN THE DOCUMENT ENTITLED "NOTICE OF ENTRY OF INTERLOCUTORY DECREE AND NOTICE OF AVAILABILITY."

Water Right Number: 41J 30136050 STATEMENT OF CLAIM

Version: 1 -- ORIGINAL RIGHT

Status: ACTIVE

Owners: CAROL BRADY
PO BOX 273
CASCADE, MT 59421-0273

LAURIE L GARDNER
PO BOX 273
CASCADE, MT 59421

***Priority Date:** DECEMBER 31, 1895

Type of Historical Right: USE

Purpose (Use): STOCK

***Flow Rate:** A SPECIFIC FLOW RATE HAS NOT BEEN DECREED BECAUSE THIS USE CONSISTS OF STOCK DRINKING DIRECTLY FROM THE SOURCE, OR FROM A DITCH SYSTEM. THE FLOW RATE IS LIMITED TO THE MINIMUM AMOUNT HISTORICALLY NECESSARY TO SUSTAIN THIS PURPOSE.

***Volume:** THIS RIGHT INCLUDES THE AMOUNT OF WATER CONSUMPTIVELY USED FOR STOCKWATERING PURPOSES AT THE RATE OF 30 GALLONS PER DAY PER ANIMAL UNIT. ANIMAL UNITS SHALL BE BASED ON REASONABLE CARRYING CAPACITY AND HISTORICAL USE OF THE AREA SERVICED BY THIS WATER SOURCE.

***Source Name:** UNNAMED TRIBUTARY OF ALLEN CREEK

Source Type: SURFACE WATER

***Point of Diversion and Means of Diversion:**

<u>ID</u>	<u>Govt Lot</u>	<u>Qtr</u>	<u>Sec</u>	<u>Sec</u>	<u>Twp</u>	<u>Rge</u>	<u>County</u>
1		S2	SE	11	15N	1E	CASCADE

Period of Diversion: JANUARY 1 TO DECEMBER 31

Diversion Means: LIVESTOCK DIRECT FROM SOURCE

Period of Use: JANUARY 1 TO DECEMBER 31

***Place of Use:**

<u>ID</u>	<u>Acres</u>	<u>Govt Lot</u>	<u>Qtr Sec</u>	<u>Sec</u>	<u>Twp</u>	<u>Rge</u>	<u>County</u>
1			S2SE	11	15N	1E	CASCADE

Remarks:

THE FOLLOWING ISSUES WERE IDENTIFIED BY THE DNRC DURING ITS EXAMINATION OF THIS WATER RIGHT CLAIM.

THIS CLAIM NUMBER WAS NOT INCLUDED IN THE BASIN 41J DECREE ISSUED 12/16/2010.

A BETTER UNDERSTANDING OF YOUR CLAIMED WATER RIGHT CAN BE OBTAINED BY COMPARING YOUR RIGHT WITH OTHER CLAIMS IN THE BASIN. FOR EXAMPLE, COMPARE PRIORITY DATES, FLOW RATES, VOLUMES, OR ACRES IRRIGATED. ALSO, YOUR WATER RIGHT MAY BE SUBJECT TO WATER RIGHTS IN ADJOINING SUBBASINS OR BASINS AS WELL AS BEING SUBJECT TO OTHER RIGHTS ON YOUR SOURCE OF SUPPLY. FINALLY, YOUR WATER RIGHT MAY BE SUBJECT TO INDIAN RESERVED AND FEDERAL RESERVED WATER RIGHTS.

COMPLETE DETAILS REGARDING THE DNRC PREPARATION OF THIS INTERLOCUTORY DECREE AND RELATED MATERIALS CAN BE REVIEWED AT THE OFFICE LOCATIONS IDENTIFIED IN THE DOCUMENT ENTITLED "NOTICE OF ENTRY OF INTERLOCUTORY DECREE AND NOTICE OF AVAILABILITY."

SEE GENERAL FINDINGS OF FACT AND CONCLUSIONS OF LAW FOR FURTHER EXPLANATION OF YOUR CLAIMED WATER RIGHT. THESE FINDINGS CAN BE FOUND AS INDICATED IN THE DOCUMENT ENTITLED "NOTICE OF ENTRY OF INTERLOCUTORY DECREE AND NOTICE OF AVAILABILITY." IF YOU NEED OBJECTION FORMS, OR HAVE QUESTIONS ABOUT WATER COURT PROCEDURES OR CHANGES TO YOUR RIGHT, YOU CAN CONTACT THE WATER COURT BY CALLING 1-800-624-3270 (WITHIN MONTANA ONLY) OR 1-406-586-4364, OR BY WRITING TO P.O. BOX 1389, BOZEMAN, MT 59771-1389.

**INTERLOCUTORY DECREE
SMITH RIVER
BASIN 41J
ABSTRACT OF WATER RIGHT CLAIM**

IMPORTANT NOTICE

YOUR WATER RIGHT AS SHOWN ON THIS ABSTRACT MAY HAVE CHANGES FROM YOUR WATER RIGHT AS CLAIMED OR AMENDED. AN ASTERISK (*) HAS BEEN PLACED NEXT TO EACH ITEM CHANGED BY THE MONTANA WATER COURT OR BY THE DEPARTMENT OF NATURAL RESOURCES AND CONSERVATION (DNRC) DURING THE PREPARATION OF THIS INTERLOCUTORY DECREE. THESE CHANGES ARE AUTHORIZED BY THE MONTANA SUPREME COURT WATER RIGHT CLAIMS EXAMINATION RULES OR BY ORDER OF THE WATER COURT.

OBJECTIONS MAY BE FILED ACCORDING TO THE PROCEDURES OUTLINED IN THE DOCUMENT ENTITLED "NOTICE OF ENTRY OF INTERLOCUTORY DECREE AND NOTICE OF AVAILABILITY."

Water Right Number: 41J 30136054 STATEMENT OF CLAIM
Version: 1 -- ORIGINAL RIGHT
Status: ACTIVE

Owners: CAROL BRADY
PO BOX 273
CASCADE, MT 59421-0273

***Priority Date:** DECEMBER 31, 1895

Type of Historical Right: USE

Purpose (Use): STOCK

***Flow Rate:** A SPECIFIC FLOW RATE HAS NOT BEEN DECREED BECAUSE THIS USE CONSISTS OF STOCK DRINKING DIRECTLY FROM THE SOURCE, OR FROM A DITCH SYSTEM. THE FLOW RATE IS LIMITED TO THE MINIMUM AMOUNT HISTORICALLY NECESSARY TO SUSTAIN THIS PURPOSE.

***Volume:** THIS RIGHT INCLUDES THE AMOUNT OF WATER CONSUMPTIVELY USED FOR STOCKWATERING PURPOSES AT THE RATE OF 30 GALLONS PER DAY PER ANIMAL UNIT. ANIMAL UNITS SHALL BE BASED ON REASONABLE CARRYING CAPACITY AND HISTORICAL USE OF THE AREA SERVICED BY THIS WATER SOURCE.

***Source Name:** SPRING, UNNAMED TRIBUTARY OF SQUAW CREEK
Source Type: SURFACE WATER

Point of Diversion and Means of Diversion:

<u>ID</u>	<u>Govt Lot</u>	<u>Qtr Sec</u>	<u>Sec</u>	<u>Twp</u>	<u>Rge</u>	<u>County</u>
1		SWSWNW	3	15N	1E	CASCADE

Period of Diversion: JANUARY 1 TO DECEMBER 31

Diversion Means: LIVESTOCK DIRECT FROM SOURCE

Period of Use: JANUARY 1 TO DECEMBER 31

Place of Use:

<u>ID</u>	<u>Acres</u>	<u>Govt Lot</u>	<u>Qtr Sec</u>	<u>Sec</u>	<u>Twp</u>	<u>Rge</u>	<u>County</u>
1			SWSWNW	3	15N	1E	CASCADE

Remarks:

THE FOLLOWING ISSUES WERE IDENTIFIED BY THE DNRC DURING ITS EXAMINATION OF THIS WATER RIGHT CLAIM.

THIS CLAIM NUMBER WAS NOT INCLUDED IN THE BASIN 41J DECREE ISSUED 12/16/2010.

A BETTER UNDERSTANDING OF YOUR CLAIMED WATER RIGHT CAN BE OBTAINED BY COMPARING YOUR RIGHT WITH OTHER CLAIMS IN THE BASIN. FOR EXAMPLE, COMPARE PRIORITY DATES, FLOW RATES, VOLUMES, OR ACRES IRRIGATED. ALSO, YOUR WATER RIGHT MAY BE SUBJECT TO WATER RIGHTS IN ADJOINING SUBBASINS OR BASINS AS WELL AS BEING SUBJECT TO OTHER RIGHTS ON YOUR SOURCE OF SUPPLY. FINALLY, YOUR WATER RIGHT MAY BE SUBJECT TO INDIAN RESERVED AND FEDERAL RESERVED WATER RIGHTS.

COMPLETE DETAILS REGARDING THE DNRC PREPARATION OF THIS INTERLOCUTORY DECREE AND RELATED MATERIALS CAN BE REVIEWED AT THE OFFICE LOCATIONS IDENTIFIED IN THE DOCUMENT ENTITLED "NOTICE OF ENTRY OF INTERLOCUTORY DECREE AND NOTICE OF AVAILABILITY."

SEE GENERAL FINDINGS OF FACT AND CONCLUSIONS OF LAW FOR FURTHER EXPLANATION OF YOUR CLAIMED WATER RIGHT. THESE FINDINGS CAN BE FOUND AS INDICATED IN THE DOCUMENT ENTITLED "NOTICE OF ENTRY OF INTERLOCUTORY DECREE AND NOTICE OF AVAILABILITY." IF YOU NEED OBJECTION FORMS, OR HAVE QUESTIONS ABOUT WATER COURT PROCEDURES OR CHANGES TO YOUR RIGHT, YOU CAN CONTACT THE WATER COURT BY CALLING 1-800-624-3270 (WITHIN MONTANA ONLY) OR 1-406-586-4364, OR BY WRITING TO P.O. BOX 1389, BOZEMAN, MT 59771-1389.

**INTERLOCUTORY DECREE
SMITH RIVER
BASIN 41J
ABSTRACT OF WATER RIGHT CLAIM**

IMPORTANT NOTICE

YOUR WATER RIGHT AS SHOWN ON THIS ABSTRACT MAY HAVE CHANGES FROM YOUR WATER RIGHT AS CLAIMED OR AMENDED. AN ASTERISK (*) HAS BEEN PLACED NEXT TO EACH ITEM CHANGED BY THE MONTANA WATER COURT OR BY THE DEPARTMENT OF NATURAL RESOURCES AND CONSERVATION (DNRC) DURING THE PREPARATION OF THIS INTERLOCUTORY DECREE. THESE CHANGES ARE AUTHORIZED BY THE MONTANA SUPREME COURT WATER RIGHT CLAIMS EXAMINATION RULES OR BY ORDER OF THE WATER COURT.

OBJECTIONS MAY BE FILED ACCORDING TO THE PROCEDURES OUTLINED IN THE DOCUMENT ENTITLED "NOTICE OF ENTRY OF INTERLOCUTORY DECREE AND NOTICE OF AVAILABILITY."

Water Right Number: 41J 30136055 STATEMENT OF CLAIM

Version: 1 -- ORIGINAL RIGHT

Status: ACTIVE

Owners: CAROL BRADY
PO BOX 273
CASCADE, MT 59421-0273

LAURIE L GARDNER
PO BOX 273
CASCADE, MT 59421

***Priority Date:** DECEMBER 31, 1895

Type of Historical Right: USE

Purpose (Use): STOCK

***Flow Rate:** A SPECIFIC FLOW RATE HAS NOT BEEN DECREED BECAUSE THIS USE CONSISTS OF STOCK DRINKING DIRECTLY FROM THE SOURCE, OR FROM A DITCH SYSTEM. THE FLOW RATE IS LIMITED TO THE MINIMUM AMOUNT HISTORICALLY NECESSARY TO SUSTAIN THIS PURPOSE.

***Volume:** THIS RIGHT INCLUDES THE AMOUNT OF WATER CONSUMPTIVELY USED FOR STOCKWATERING PURPOSES AT THE RATE OF 30 GALLONS PER DAY PER ANIMAL UNIT. ANIMAL UNITS SHALL BE BASED ON REASONABLE CARRYING CAPACITY AND HISTORICAL USE OF THE AREA SERVICED BY THIS WATER SOURCE.

***Source Name:** SPRING, UNNAMED TRIBUTARY OF SQUAW CREEK

Source Type: SURFACE WATER

Point of Diversion and Means of Diversion:

<u>ID</u>	<u>Govt Lot</u>	<u>Qtr</u>	<u>Sec</u>	<u>Twp</u>	<u>Rge</u>	<u>County</u>
1		SENWNE	3	15N	1E	CASCADE

Period of Diversion: JANUARY 1 TO DECEMBER 31

Diversion Means: LIVESTOCK DIRECT FROM SOURCE

Period of Use: JANUARY 1 TO DECEMBER 31

Place of Use:

<u>ID</u>	<u>Acres</u>	<u>Govt Lot</u>	<u>Qtr Sec</u>	<u>Sec</u>	<u>Twp</u>	<u>Rge</u>	<u>County</u>
1			SEWNNE	3	15N	1E	CASCADE

Remarks:

THE FOLLOWING ISSUES WERE IDENTIFIED BY THE DNRC DURING ITS EXAMINATION OF THIS WATER RIGHT CLAIM.

THIS CLAIM NUMBER WAS NOT INCLUDED IN THE BASIN 41J DECREE ISSUED 12/16/2010.

A BETTER UNDERSTANDING OF YOUR CLAIMED WATER RIGHT CAN BE OBTAINED BY COMPARING YOUR RIGHT WITH OTHER CLAIMS IN THE BASIN. FOR EXAMPLE, COMPARE PRIORITY DATES, FLOW RATES, VOLUMES, OR ACRES IRRIGATED. ALSO, YOUR WATER RIGHT MAY BE SUBJECT TO WATER RIGHTS IN ADJOINING SUBBASINS OR BASINS AS WELL AS BEING SUBJECT TO OTHER RIGHTS ON YOUR SOURCE OF SUPPLY. FINALLY, YOUR WATER RIGHT MAY BE SUBJECT TO INDIAN RESERVED AND FEDERAL RESERVED WATER RIGHTS.

COMPLETE DETAILS REGARDING THE DNRC PREPARATION OF THIS INTERLOCUTORY DECREE AND RELATED MATERIALS CAN BE REVIEWED AT THE OFFICE LOCATIONS IDENTIFIED IN THE DOCUMENT ENTITLED "NOTICE OF ENTRY OF INTERLOCUTORY DECREE AND NOTICE OF AVAILABILITY."

SEE GENERAL FINDINGS OF FACT AND CONCLUSIONS OF LAW FOR FURTHER EXPLANATION OF YOUR CLAIMED WATER RIGHT. THESE FINDINGS CAN BE FOUND AS INDICATED IN THE DOCUMENT ENTITLED "NOTICE OF ENTRY OF INTERLOCUTORY DECREE AND NOTICE OF AVAILABILITY." IF YOU NEED OBJECTION FORMS, OR HAVE QUESTIONS ABOUT WATER COURT PROCEDURES OR CHANGES TO YOUR RIGHT, YOU CAN CONTACT THE WATER COURT BY CALLING 1-800-624-3270 (WITHIN MONTANA ONLY) OR 1-406-586-4364, OR BY WRITING TO P.O. BOX 1389, BOZEMAN, MT 59771-1389.

**INTERLOCUTORY DECREE
SMITH RIVER
BASIN 41J
ABSTRACT OF WATER RIGHT CLAIM**

IMPORTANT NOTICE

YOUR WATER RIGHT AS SHOWN ON THIS ABSTRACT MAY HAVE CHANGES FROM YOUR WATER RIGHT AS CLAIMED OR AMENDED. AN ASTERISK (*) HAS BEEN PLACED NEXT TO EACH ITEM CHANGED BY THE MONTANA WATER COURT OR BY THE DEPARTMENT OF NATURAL RESOURCES AND CONSERVATION (DNRC) DURING THE PREPARATION OF THIS INTERLOCUTORY DECREE. THESE CHANGES ARE AUTHORIZED BY THE MONTANA SUPREME COURT WATER RIGHT CLAIMS EXAMINATION RULES OR BY ORDER OF THE WATER COURT.

OBJECTIONS MAY BE FILED ACCORDING TO THE PROCEDURES OUTLINED IN THE DOCUMENT ENTITLED "NOTICE OF ENTRY OF INTERLOCUTORY DECREE AND NOTICE OF AVAILABILITY."

Water Right Number: 41J 30136056 STATEMENT OF CLAIM

Version: 1 -- ORIGINAL RIGHT

Status: ACTIVE

Owners: CAROL BRADY
PO BOX 273
CASCADE, MT 59421-0273

LAURIE L GARDNER
PO BOX 273
CASCADE, MT 59421

***Priority Date:** DECEMBER 31, 1895

Type of Historical Right: USE

Purpose (Use): STOCK

***Flow Rate:** A SPECIFIC FLOW RATE HAS NOT BEEN DECREED BECAUSE THIS USE CONSISTS OF STOCK DRINKING DIRECTLY FROM THE SOURCE, OR FROM A DITCH SYSTEM. THE FLOW RATE IS LIMITED TO THE MINIMUM AMOUNT HISTORICALLY NECESSARY TO SUSTAIN THIS PURPOSE.

***Volume:** THIS RIGHT INCLUDES THE AMOUNT OF WATER CONSUMPTIVELY USED FOR STOCKWATERING PURPOSES AT THE RATE OF 30 GALLONS PER DAY PER ANIMAL UNIT. ANIMAL UNITS SHALL BE BASED ON REASONABLE CARRYING CAPACITY AND HISTORICAL USE OF THE AREA SERVICED BY THIS WATER SOURCE.

***Source Name:** SPRING, UNNAMED TRIBUTARY OF SQUAW CREEK

Source Type: SURFACE WATER

Point of Diversion and Means of Diversion:

<u>ID</u>	<u>Govt Lot</u>	<u>Qtr</u>	<u>Sec</u>	<u>Twp</u>	<u>Rge</u>	<u>County</u>	
1		NE	SE	3	15N	1E	CASCADE

Period of Diversion: JANUARY 1 TO DECEMBER 31

Diversion Means: LIVESTOCK DIRECT FROM SOURCE

Period of Use: JANUARY 1 TO DECEMBER 31

Place of Use:

<u>ID</u>	<u>Acres</u>	<u>Govt Lot</u>	<u>Qtr Sec</u>	<u>Sec</u>	<u>Twp</u>	<u>Rge</u>	<u>County</u>
1			NESESE	3	15N	1E	CASCADE

Remarks:

THE FOLLOWING ISSUES WERE IDENTIFIED BY THE DNRC DURING ITS EXAMINATION OF THIS WATER RIGHT CLAIM.

THIS CLAIM NUMBER WAS NOT INCLUDED IN THE BASIN 41J DECREE ISSUED 12/16/2010.

A BETTER UNDERSTANDING OF YOUR CLAIMED WATER RIGHT CAN BE OBTAINED BY COMPARING YOUR RIGHT WITH OTHER CLAIMS IN THE BASIN. FOR EXAMPLE, COMPARE PRIORITY DATES, FLOW RATES, VOLUMES, OR ACRES IRRIGATED. ALSO, YOUR WATER RIGHT MAY BE SUBJECT TO WATER RIGHTS IN ADJOINING SUBBASINS OR BASINS AS WELL AS BEING SUBJECT TO OTHER RIGHTS ON YOUR SOURCE OF SUPPLY. FINALLY, YOUR WATER RIGHT MAY BE SUBJECT TO INDIAN RESERVED AND FEDERAL RESERVED WATER RIGHTS.

COMPLETE DETAILS REGARDING THE DNRC PREPARATION OF THIS INTERLOCUTORY DECREE AND RELATED MATERIALS CAN BE REVIEWED AT THE OFFICE LOCATIONS IDENTIFIED IN THE DOCUMENT ENTITLED "NOTICE OF ENTRY OF INTERLOCUTORY DECREE AND NOTICE OF AVAILABILITY."

SEE GENERAL FINDINGS OF FACT AND CONCLUSIONS OF LAW FOR FURTHER EXPLANATION OF YOUR CLAIMED WATER RIGHT. THESE FINDINGS CAN BE FOUND AS INDICATED IN THE DOCUMENT ENTITLED "NOTICE OF ENTRY OF INTERLOCUTORY DECREE AND NOTICE OF AVAILABILITY." IF YOU NEED OBJECTION FORMS, OR HAVE QUESTIONS ABOUT WATER COURT PROCEDURES OR CHANGES TO YOUR RIGHT, YOU CAN CONTACT THE WATER COURT BY CALLING 1-800-624-3270 (WITHIN MONTANA ONLY) OR 1-406-586-4364, OR BY WRITING TO P.O. BOX 1389, BOZEMAN, MT 59711-1389.

**INTERLOCUTORY DECREE
SMITH RIVER
BASIN 41J
ABSTRACT OF WATER RIGHT CLAIM**

IMPORTANT NOTICE

YOUR WATER RIGHT AS SHOWN ON THIS ABSTRACT MAY HAVE CHANGES FROM YOUR WATER RIGHT AS CLAIMED OR AMENDED. AN ASTERISK (*) HAS BEEN PLACED NEXT TO EACH ITEM CHANGED BY THE MONTANA WATER COURT OR BY THE DEPARTMENT OF NATURAL RESOURCES AND CONSERVATION (DNRC) DURING THE PREPARATION OF THIS INTERLOCUTORY DECREE. THESE CHANGES ARE AUTHORIZED BY THE MONTANA SUPREME COURT WATER RIGHT CLAIMS EXAMINATION RULES OR BY ORDER OF THE WATER COURT.

OBJECTIONS MAY BE FILED ACCORDING TO THE PROCEDURES OUTLINED IN THE DOCUMENT ENTITLED "NOTICE OF ENTRY OF INTERLOCUTORY DECREE AND NOTICE OF AVAILABILITY."

Water Right Number: 41J 30136057 STATEMENT OF CLAIM
Version: 1 -- ORIGINAL RIGHT
Status: ACTIVE

Owners: CAROL BRADY
PO BOX 273
CASCADE, MT 59421-0273

LAURIE L GARDNER
PO BOX 273
CASCADE, MT 59421

***Priority Date:** DECEMBER 31, 1895

Type of Historical Right: USE

Purpose (Use): STOCK

***Flow Rate:** A SPECIFIC FLOW RATE HAS NOT BEEN DECREED BECAUSE THIS USE CONSISTS OF STOCK DRINKING DIRECTLY FROM THE SOURCE, OR FROM A DITCH SYSTEM. THE FLOW RATE IS LIMITED TO THE MINIMUM AMOUNT HISTORICALLY NECESSARY TO SUSTAIN THIS PURPOSE.

***Volume:** THIS RIGHT INCLUDES THE AMOUNT OF WATER CONSUMPTIVELY USED FOR STOCKWATERING PURPOSES AT THE RATE OF 30 GALLONS PER DAY PER ANIMAL UNIT. ANIMAL UNITS SHALL BE BASED ON REASONABLE CARRYING CAPACITY AND HISTORICAL USE OF THE AREA SERVICED BY THIS WATER SOURCE.

Source Name: UNNAMED TRIBUTARY OF HOUND CREEK, WEST FORK

Source Type: SURFACE WATER

***Point of Diversion and Means of Diversion:**

<u>ID</u>	<u>Govt Lot</u>	<u>Qtr Sec</u>	<u>Sec</u>	<u>Twp</u>	<u>Rge</u>	<u>County</u>
1		N2NE	11	15N	1E	CASCADE

Period of Diversion: JANUARY 1 TO DECEMBER 31

Diversion Means: LIVESTOCK DIRECT FROM SOURCE

2		W2	11	15N	1E	CASCADE
---	--	----	----	-----	----	---------

Period of Diversion: JANUARY 1 TO DECEMBER 31

Diversion Means: LIVESTOCK DIRECT FROM SOURCE

Period of Use: JANUARY 1 TO DECEMBER 31

***Place of Use:**

<u>ID</u>	<u>Acres</u>	<u>Govt Lot</u>	<u>Qtr Sec</u>	<u>Sec</u>	<u>Twp</u>	<u>Rge</u>	<u>County</u>
1			N2NE	11	15N	1E	CASCADE
2			W2	11	15N	1E	CASCADE

Remarks:

THE FOLLOWING ISSUES WERE IDENTIFIED BY THE DNRC DURING ITS EXAMINATION OF THIS WATER RIGHT CLAIM.

THIS CLAIM NUMBER WAS NOT INCLUDED IN THE BASIN 41J DECREE ISSUED 12/16/2010.

A BETTER UNDERSTANDING OF YOUR CLAIMED WATER RIGHT CAN BE OBTAINED BY COMPARING YOUR RIGHT WITH OTHER CLAIMS IN THE BASIN. FOR EXAMPLE, COMPARE PRIORITY DATES, FLOW RATES, VOLUMES, OR ACRES IRRIGATED. ALSO, YOUR WATER RIGHT MAY BE SUBJECT TO WATER RIGHTS IN ADJOINING SUBBASINS OR BASINS AS WELL AS BEING SUBJECT TO OTHER RIGHTS ON YOUR SOURCE OF SUPPLY. FINALLY, YOUR WATER RIGHT MAY BE SUBJECT TO INDIAN RESERVED AND FEDERAL RESERVED WATER RIGHTS.

COMPLETE DETAILS REGARDING THE DNRC PREPARATION OF THIS INTERLOCUTORY DECREE AND RELATED MATERIALS CAN BE REVIEWED AT THE OFFICE LOCATIONS IDENTIFIED IN THE DOCUMENT ENTITLED "NOTICE OF ENTRY OF INTERLOCUTORY DECREE AND NOTICE OF AVAILABILITY."

SEE GENERAL FINDINGS OF FACT AND CONCLUSIONS OF LAW FOR FURTHER EXPLANATION OF YOUR CLAIMED WATER RIGHT. THESE FINDINGS CAN BE FOUND AS INDICATED IN THE DOCUMENT ENTITLED "NOTICE OF ENTRY OF INTERLOCUTORY DECREE AND NOTICE OF AVAILABILITY." IF YOU NEED OBJECTION FORMS, OR HAVE QUESTIONS ABOUT WATER COURT PROCEDURES OR CHANGES TO YOUR RIGHT, YOU CAN CONTACT THE WATER COURT BY CALLING 1-800-624-3270 (WITHIN MONTANA ONLY) OR 1-406-586-4364, OR BY WRITING TO P.O. BOX 1389, BOZEMAN, MT 59771-1389.

**INTERLOCUTORY DECREE
SMITH RIVER
BASIN 41J
ABSTRACT OF WATER RIGHT CLAIM**

IMPORTANT NOTICE

YOUR WATER RIGHT AS SHOWN ON THIS ABSTRACT MAY HAVE CHANGES FROM YOUR WATER RIGHT AS CLAIMED OR AMENDED. AN ASTERISK (*) HAS BEEN PLACED NEXT TO EACH ITEM CHANGED BY THE MONTANA WATER COURT OR BY THE DEPARTMENT OF NATURAL RESOURCES AND CONSERVATION (DNRC) DURING THE PREPARATION OF THIS INTERLOCUTORY DECREE. THESE CHANGES ARE AUTHORIZED BY THE MONTANA SUPREME COURT WATER RIGHT CLAIMS EXAMINATION RULES OR BY ORDER OF THE WATER COURT.

OBJECTIONS MAY BE FILED ACCORDING TO THE PROCEDURES OUTLINED IN THE DOCUMENT ENTITLED "NOTICE OF ENTRY OF INTERLOCUTORY DECREE AND NOTICE OF AVAILABILITY."

Water Right Number: 41J 30136058 STATEMENT OF CLAIM

Version: 1 -- ORIGINAL RIGHT

Status: ACTIVE

Owners: CAROL BRADY
PO BOX 273
CASCADE, MT 59421-0273

LAURIE L GARDNER
PO BOX 273
CASCADE, MT 59421

***Priority Date:** DECEMBER 31, 1895

Type of Historical Right: USE

Purpose (Use): STOCK

Flow Rate: 35.00 GPM

***Volume:** THIS RIGHT INCLUDES THE AMOUNT OF WATER CONSUMPTIVELY USED FOR STOCKWATERING PURPOSES AT THE RATE OF 30 GALLONS PER DAY PER ANIMAL UNIT. ANIMAL UNITS SHALL BE BASED ON REASONABLE CARRYING CAPACITY AND HISTORICAL USE OF THE AREA SERVICED BY THIS WATER SOURCE.

***Source Name:** SPRING, UNNAMED TRIBUTARY OF HOUND CREEK, WEST FORK

Source Type: GROUNDWATER

***Point of Diversion and Means of Diversion:**

<u>ID</u>	<u>Govt Lot</u>	<u>Qtr Sec</u>	<u>Sec</u>	<u>Twp</u>	<u>Rge</u>	<u>County</u>
1		SWNWSW	11	15N	1E	CASCADE

Period of Diversion: JANUARY 1 TO DECEMBER 31

Diversion Means: SPRING BOX

Period of Use: JANUARY 1 TO DECEMBER 31

***Place of Use:**

<u>ID</u>	<u>Acres</u>	<u>Govt Lot</u>	<u>Qtr Sec</u>	<u>Sec</u>	<u>Twp</u>	<u>Rge</u>	<u>County</u>
1			SWNWSW	11	15N	1E	CASCADE

Remarks:

THE FOLLOWING ISSUES WERE IDENTIFIED BY THE DNRC DURING ITS EXAMINATION OF THIS WATER RIGHT CLAIM.

THIS CLAIM NUMBER WAS NOT INCLUDED IN THE BASIN 41J DECREE ISSUED 12/16/2010.

A BETTER UNDERSTANDING OF YOUR CLAIMED WATER RIGHT CAN BE OBTAINED BY COMPARING YOUR RIGHT WITH OTHER CLAIMS IN THE BASIN. FOR EXAMPLE, COMPARE PRIORITY DATES, FLOW RATES, VOLUMES, OR ACRES IRRIGATED. ALSO, YOUR WATER RIGHT MAY BE SUBJECT TO WATER RIGHTS IN ADJOINING SUBBASINS OR BASINS AS WELL AS BEING SUBJECT TO OTHER RIGHTS ON YOUR SOURCE OF SUPPLY. FINALLY, YOUR WATER RIGHT MAY BE SUBJECT TO INDIAN RESERVED AND FEDERAL RESERVED WATER RIGHTS.

COMPLETE DETAILS REGARDING THE DNRC PREPARATION OF THIS INTERLOCUTORY DECREE AND RELATED MATERIALS CAN BE REVIEWED AT THE OFFICE LOCATIONS IDENTIFIED IN THE DOCUMENT ENTITLED "NOTICE OF ENTRY OF INTERLOCUTORY DECREE AND NOTICE OF AVAILABILITY."

SEE GENERAL FINDINGS OF FACT AND CONCLUSIONS OF LAW FOR FURTHER EXPLANATION OF YOUR CLAIMED WATER RIGHT. THESE FINDINGS CAN BE FOUND AS INDICATED IN THE DOCUMENT ENTITLED "NOTICE OF ENTRY OF INTERLOCUTORY DECREE AND NOTICE OF AVAILABILITY." IF YOU NEED OBJECTION FORMS, OR HAVE QUESTIONS ABOUT WATER COURT PROCEDURES OR CHANGES TO YOUR RIGHT, YOU CAN CONTACT THE WATER COURT BY CALLING 1-800-624-3270 (WITHIN MONTANA ONLY) OR 1-406-586-4364, OR BY WRITING TO P.O. BOX 1389, BOZEMAN, MT 59771-1389.

**INTERLOCUTORY DECREE
SMITH RIVER
BASIN 41J
ABSTRACT OF WATER RIGHT CLAIM**

IMPORTANT NOTICE

YOUR WATER RIGHT AS SHOWN ON THIS ABSTRACT MAY HAVE CHANGES FROM YOUR WATER RIGHT AS CLAIMED OR AMENDED. AN ASTERISK (*) HAS BEEN PLACED NEXT TO EACH ITEM CHANGED BY THE MONTANA WATER COURT OR BY THE DEPARTMENT OF NATURAL RESOURCES AND CONSERVATION (DNRC) DURING THE PREPARATION OF THIS INTERLOCUTORY DECREE. THESE CHANGES ARE AUTHORIZED BY THE MONTANA SUPREME COURT WATER RIGHT CLAIMS EXAMINATION RULES OR BY ORDER OF THE WATER COURT.

OBJECTIONS MAY BE FILED ACCORDING TO THE PROCEDURES OUTLINED IN THE DOCUMENT ENTITLED "NOTICE OF ENTRY OF INTERLOCUTORY DECREE AND NOTICE OF AVAILABILITY."

Water Right Number: 41J 30136059 STATEMENT OF CLAIM
Version: 1 -- ORIGINAL RIGHT
Status: ACTIVE

Owners: CAROL BRADY
PO BOX 273
CASCADE, MT 59421-0273
LAURIE L GARDNER
PO BOX 273
CASCADE, MT 59421

***Priority Date:** DECEMBER 31, 1895

Type of Historical Right: USE

Purpose (Use): STOCK

Flow Rate: 35.00 GPM

***Volume:** THIS RIGHT INCLUDES THE AMOUNT OF WATER CONSUMPTIVELY USED FOR STOCKWATERING PURPOSES AT THE RATE OF 30 GALLONS PER DAY PER ANIMAL UNIT. ANIMAL UNITS SHALL BE BASED ON REASONABLE CARRYING CAPACITY AND HISTORICAL USE OF THE AREA SERVICED BY THIS WATER SOURCE.

***Source Name:** SPRING, UNNAMED TRIBUTARY OF HOUND CREEK, WEST FORK
Source Type: GROUNDWATER

Point of Diversion and Means of Diversion:

<u>ID</u>	<u>Govt Lot</u>	<u>Qtr Sec</u>	<u>Sec</u>	<u>Twp</u>	<u>Rge</u>	<u>County</u>
1		SWSWNE	11	15N	1E	CASCADE

Period of Diversion: JANUARY 1 TO DECEMBER 31

Diversion Means: SPRING BOX

Period of Use: JANUARY 1 TO DECEMBER 31

Place of Use:

<u>ID</u>	<u>Acres</u>	<u>Govt Lot</u>	<u>Qtr Sec</u>	<u>Sec</u>	<u>Twp</u>	<u>Rge</u>	<u>County</u>
1			SWSWNE	11	15N	1E	CASCADE

Remarks:

THE FOLLOWING ISSUES WERE IDENTIFIED BY THE DNRC DURING ITS EXAMINATION OF THIS WATER RIGHT CLAIM.

THIS CLAIM NUMBER WAS NOT INCLUDED IN THE BASIN 41J DECREE ISSUED 12/16/2010.

A BETTER UNDERSTANDING OF YOUR CLAIMED WATER RIGHT CAN BE OBTAINED BY COMPARING YOUR RIGHT WITH OTHER CLAIMS IN THE BASIN. FOR EXAMPLE, COMPARE PRIORITY DATES, FLOW RATES, VOLUMES, OR ACRES IRRIGATED. ALSO, YOUR WATER RIGHT MAY BE SUBJECT TO WATER RIGHTS IN ADJOINING SUBBASINS OR BASINS AS WELL AS BEING SUBJECT TO OTHER RIGHTS ON YOUR SOURCE OF SUPPLY. FINALLY, YOUR WATER RIGHT MAY BE SUBJECT TO INDIAN RESERVED AND FEDERAL RESERVED WATER RIGHTS.

COMPLETE DETAILS REGARDING THE DNRC PREPARATION OF THIS INTERLOCUTORY DECREE AND RELATED MATERIALS CAN BE REVIEWED AT THE OFFICE LOCATIONS IDENTIFIED IN THE DOCUMENT ENTITLED "NOTICE OF ENTRY OF INTERLOCUTORY DECREE AND NOTICE OF AVAILABILITY."

SEE GENERAL FINDINGS OF FACT AND CONCLUSIONS OF LAW FOR FURTHER EXPLANATION OF YOUR CLAIMED WATER RIGHT. THESE FINDINGS CAN BE FOUND AS INDICATED IN THE DOCUMENT ENTITLED "NOTICE OF ENTRY OF INTERLOCUTORY DECREE AND NOTICE OF AVAILABILITY." IF YOU NEED OBJECTION FORMS, OR HAVE QUESTIONS ABOUT WATER COURT PROCEDURES OR CHANGES TO YOUR RIGHT, YOU CAN CONTACT THE WATER COURT BY CALLING 1-800-624-3270 (WITHIN MONTANA ONLY) OR 1-406-586-4364, OR BY WRITING TO P.O. BOX 1389, BOZEMAN, MT 59711-1389.

**INTERLOCUTORY DECREE
SMITH RIVER
BASIN 41J
ABSTRACT OF WATER RIGHT CLAIM**

IMPORTANT NOTICE

YOUR WATER RIGHT AS SHOWN ON THIS ABSTRACT MAY HAVE CHANGES FROM YOUR WATER RIGHT AS CLAIMED OR AMENDED. AN ASTERISK (*) HAS BEEN PLACED NEXT TO EACH ITEM CHANGED BY THE MONTANA WATER COURT OR BY THE DEPARTMENT OF NATURAL RESOURCES AND CONSERVATION (DNRC) DURING THE PREPARATION OF THIS INTERLOCUTORY DECREE. THESE CHANGES ARE AUTHORIZED BY THE MONTANA SUPREME COURT WATER RIGHT CLAIMS EXAMINATION RULES OR BY ORDER OF THE WATER COURT.

OBJECTIONS MAY BE FILED ACCORDING TO THE PROCEDURES OUTLINED IN THE DOCUMENT ENTITLED "NOTICE OF ENTRY OF INTERLOCUTORY DECREE AND NOTICE OF AVAILABILITY."

Water Right Number: 41J 30136060 STATEMENT OF CLAIM

Version: 1 -- ORIGINAL RIGHT

Status: ACTIVE

Owners: CAROL BRADY
PO BOX 273
CASCADE, MT 59421-0273

LAURIE L GARDNER
PO BOX 273
CASCADE, MT 59421

***Priority Date:** DECEMBER 31, 1895

Type of Historical Right: USE

Purpose (Use): STOCK

***Flow Rate:** A SPECIFIC FLOW RATE HAS NOT BEEN DECREED BECAUSE THIS USE CONSISTS OF STOCK DRINKING DIRECTLY FROM THE SOURCE, OR FROM A DITCH SYSTEM. THE FLOW RATE IS LIMITED TO THE MINIMUM AMOUNT HISTORICALLY NECESSARY TO SUSTAIN THIS PURPOSE.

***Volume:** THIS RIGHT INCLUDES THE AMOUNT OF WATER CONSUMPTIVELY USED FOR STOCKWATERING PURPOSES AT THE RATE OF 30 GALLONS PER DAY PER ANIMAL UNIT. ANIMAL UNITS SHALL BE BASED ON REASONABLE CARRYING CAPACITY AND HISTORICAL USE OF THE AREA SERVICED BY THIS WATER SOURCE.

***Source Name:** SPRING, UNNAMED TRIBUTARY OF HOUND CREEK, WEST FORK

Source Type: SURFACE WATER

Point of Diversion and Means of Diversion:

<u>ID</u>	<u>Govt Lot</u>	<u>Qtr Sec</u>	<u>Sec</u>	<u>Twp</u>	<u>Rge</u>	<u>County</u>
1		SWSENE	11	15N	1E	CASCADE

Period of Diversion: JANUARY 1 TO DECEMBER 31

Diversion Means: LIVESTOCK DIRECT FROM SOURCE

Period of Use: JANUARY 1 TO DECEMBER 31

Place of Use:

<u>ID</u>	<u>Acres</u>	<u>Govt Lot</u>	<u>Qtr Sec</u>	<u>Sec</u>	<u>Twp</u>	<u>Rge</u>	<u>County</u>
1			SWSENE	11	15N	1E	CASCADE

Remarks:

THE FOLLOWING ISSUES WERE IDENTIFIED BY THE DNRC DURING ITS EXAMINATION OF THIS WATER RIGHT CLAIM.

THIS CLAIM NUMBER WAS NOT INCLUDED IN THE BASIN 41J DECREE ISSUED 12/16/2010.

A BETTER UNDERSTANDING OF YOUR CLAIMED WATER RIGHT CAN BE OBTAINED BY COMPARING YOUR RIGHT WITH OTHER CLAIMS IN THE BASIN. FOR EXAMPLE, COMPARE PRIORITY DATES, FLOW RATES, VOLUMES, OR ACRES IRRIGATED. ALSO, YOUR WATER RIGHT MAY BE SUBJECT TO WATER RIGHTS IN ADJOINING SUBBASINS OR BASINS AS WELL AS BEING SUBJECT TO OTHER RIGHTS ON YOUR SOURCE OF SUPPLY. FINALLY, YOUR WATER RIGHT MAY BE SUBJECT TO INDIAN RESERVED AND FEDERAL RESERVED WATER RIGHTS.

COMPLETE DETAILS REGARDING THE DNRC PREPARATION OF THIS INTERLOCUTORY DECREE AND RELATED MATERIALS CAN BE REVIEWED AT THE OFFICE LOCATIONS IDENTIFIED IN THE DOCUMENT ENTITLED "NOTICE OF ENTRY OF INTERLOCUTORY DECREE AND NOTICE OF AVAILABILITY."

SEE GENERAL FINDINGS OF FACT AND CONCLUSIONS OF LAW FOR FURTHER EXPLANATION OF YOUR CLAIMED WATER RIGHT. THESE FINDINGS CAN BE FOUND AS INDICATED IN THE DOCUMENT ENTITLED "NOTICE OF ENTRY OF INTERLOCUTORY DECREE AND NOTICE OF AVAILABILITY." IF YOU NEED OBJECTION FORMS, OR HAVE QUESTIONS ABOUT WATER COURT PROCEDURES OR CHANGES TO YOUR RIGHT, YOU CAN CONTACT THE WATER COURT BY CALLING 1-800-624-3270 (WITHIN MONTANA ONLY) OR 1-406-586-4364, OR BY WRITING TO P.O. BOX 1389, BOZEMAN, MT 59771-1389.

**INTERLOCUTORY DECREE
SMITH RIVER
BASIN 41J
ABSTRACT OF WATER RIGHT CLAIM**

IMPORTANT NOTICE

YOUR WATER RIGHT AS SHOWN ON THIS ABSTRACT MAY HAVE CHANGES FROM YOUR WATER RIGHT AS CLAIMED OR AMENDED. AN ASTERISK (*) HAS BEEN PLACED NEXT TO EACH ITEM CHANGED BY THE MONTANA WATER COURT OR BY THE DEPARTMENT OF NATURAL RESOURCES AND CONSERVATION (DNRC) DURING THE PREPARATION OF THIS INTERLOCUTORY DECREE. THESE CHANGES ARE AUTHORIZED BY THE MONTANA SUPREME COURT WATER RIGHT CLAIMS EXAMINATION RULES OR BY ORDER OF THE WATER COURT.

OBJECTIONS MAY BE FILED ACCORDING TO THE PROCEDURES OUTLINED IN THE DOCUMENT ENTITLED "NOTICE OF ENTRY OF INTERLOCUTORY DECREE AND NOTICE OF AVAILABILITY."

Water Right Number: 41J 30136061 STATEMENT OF CLAIM

Version: 1 -- ORIGINAL RIGHT

Status: ACTIVE

Owners: CAROL BRADY
PO BOX 273
CASCADE, MT 59421-0273

LAURIE L GARDNER
PO BOX 273
CASCADE, MT 59421

***Priority Date:** DECEMBER 31, 1895

Type of Historical Right: USE

Purpose (Use): STOCK

***Flow Rate:** A SPECIFIC FLOW RATE HAS NOT BEEN DECREED BECAUSE THIS USE CONSISTS OF STOCK DRINKING DIRECTLY FROM THE SOURCE, OR FROM A DITCH SYSTEM. THE FLOW RATE IS LIMITED TO THE MINIMUM AMOUNT HISTORICALLY NECESSARY TO SUSTAIN THIS PURPOSE.

***Volume:** THIS RIGHT INCLUDES THE AMOUNT OF WATER CONSUMPTIVELY USED FOR STOCKWATERING PURPOSES AT THE RATE OF 30 GALLONS PER DAY PER ANIMAL UNIT. ANIMAL UNITS SHALL BE BASED ON REASONABLE CARRYING CAPACITY AND HISTORICAL USE OF THE AREA SERVICED BY THIS WATER SOURCE.

***Source Name:** UNNAMED TRIBUTARY OF HOUND CREEK, WEST FORK

Source Type: SURFACE WATER

***Point of Diversion and Means of Diversion:**

<u>ID</u>	<u>Govt Lot</u>	<u>Qtr Sec</u>	<u>Sec</u>	<u>Twp</u>	<u>Rge</u>	<u>County</u>
1		N2	12	15N	1E	CASCADE

Period of Diversion: JANUARY 1 TO DECEMBER 31

Diversion Means: LIVESTOCK DIRECT FROM SOURCE

Period of Use: JANUARY 1 TO DECEMBER 31

***Place of Use:**

<u>ID</u>	<u>Acres</u>	<u>Govt Lot</u>	<u>Qtr Sec</u>	<u>Sec</u>	<u>Twp</u>	<u>Rge</u>	<u>County</u>
1			N2	12	15N	1E	CASCADE

Remarks:

THE FOLLOWING ISSUES WERE IDENTIFIED BY THE DNRC DURING ITS EXAMINATION OF THIS WATER RIGHT CLAIM.

THIS CLAIM NUMBER WAS NOT INCLUDED IN THE BASIN 41J DECREE ISSUED 12/16/2010.

A BETTER UNDERSTANDING OF YOUR CLAIMED WATER RIGHT CAN BE OBTAINED BY COMPARING YOUR RIGHT WITH OTHER CLAIMS IN THE BASIN. FOR EXAMPLE, COMPARE PRIORITY DATES, FLOW RATES, VOLUMES, OR ACRES IRRIGATED. ALSO, YOUR WATER RIGHT MAY BE SUBJECT TO WATER RIGHTS IN ADJOINING SUBBASINS OR BASINS AS WELL AS BEING SUBJECT TO OTHER RIGHTS ON YOUR SOURCE OF SUPPLY. FINALLY, YOUR WATER RIGHT MAY BE SUBJECT TO INDIAN RESERVED AND FEDERAL RESERVED WATER RIGHTS.

COMPLETE DETAILS REGARDING THE DNRC PREPARATION OF THIS INTERLOCUTORY DECREE AND RELATED MATERIALS CAN BE REVIEWED AT THE OFFICE LOCATIONS IDENTIFIED IN THE DOCUMENT ENTITLED "NOTICE OF ENTRY OF INTERLOCUTORY DECREE AND NOTICE OF AVAILABILITY."

SEE GENERAL FINDINGS OF FACT AND CONCLUSIONS OF LAW FOR FURTHER EXPLANATION OF YOUR CLAIMED WATER RIGHT. THESE FINDINGS CAN BE FOUND AS INDICATED IN THE DOCUMENT ENTITLED "NOTICE OF ENTRY OF INTERLOCUTORY DECREE AND NOTICE OF AVAILABILITY." IF YOU NEED OBJECTION FORMS, OR HAVE QUESTIONS ABOUT WATER COURT PROCEDURES OR CHANGES TO YOUR RIGHT, YOU CAN CONTACT THE WATER COURT BY CALLING 1-800-624-3270 (WITHIN MONTANA ONLY) OR 1-406-586-4364, OR BY WRITING TO P.O. BOX 1389, BOZEMAN, MT 59771-1389.

**INTERLOCUTORY DECREE
SMITH RIVER
BASIN 41J
ABSTRACT OF WATER RIGHT CLAIM**

IMPORTANT NOTICE

YOUR WATER RIGHT AS SHOWN ON THIS ABSTRACT MAY HAVE CHANGES FROM YOUR WATER RIGHT AS CLAIMED OR AMENDED. AN ASTERISK (*) HAS BEEN PLACED NEXT TO EACH ITEM CHANGED BY THE MONTANA WATER COURT OR BY THE DEPARTMENT OF NATURAL RESOURCES AND CONSERVATION (DNRC) DURING THE PREPARATION OF THIS INTERLOCUTORY DECREE. THESE CHANGES ARE AUTHORIZED BY THE MONTANA SUPREME COURT WATER RIGHT CLAIMS EXAMINATION RULES OR BY ORDER OF THE WATER COURT.

OBJECTIONS MAY BE FILED ACCORDING TO THE PROCEDURES OUTLINED IN THE DOCUMENT ENTITLED "NOTICE OF ENTRY OF INTERLOCUTORY DECREE AND NOTICE OF AVAILABILITY."

Water Right Number: 41J 30136097 STATEMENT OF CLAIM

Version: 1 -- ORIGINAL RIGHT

Status: ACTIVE

Owners: DANA RANCH CO INC
PO BOX 499
LAREDO, TX 78042-0449

Priority Date: APRIL 21, 1898

Type of Historical Right: USE

Purpose (Use): STOCK

***Flow Rate:** A SPECIFIC FLOW RATE HAS NOT BEEN DECREED BECAUSE THIS USE CONSISTS OF STOCK DRINKING DIRECTLY FROM THE SOURCE, OR FROM A DITCH SYSTEM. THE FLOW RATE IS LIMITED TO THE MINIMUM AMOUNT HISTORICALLY NECESSARY TO SUSTAIN THIS PURPOSE.

***Volume:** THIS RIGHT INCLUDES THE AMOUNT OF WATER CONSUMPTIVELY USED FOR STOCKWATERING PURPOSES AT THE RATE OF 30 GALLONS PER DAY PER ANIMAL UNIT. ANIMAL UNITS SHALL BE BASED ON REASONABLE CARRYING CAPACITY AND HISTORICAL USE OF THE AREA SERVICED BY THIS WATER SOURCE.

Source Name: FOURTEEN CREEK

Source Type: SURFACE WATER

Point of Diversion and Means of Diversion:

<u>ID</u>	<u>Govt Lot</u>	<u>Qtr Sec</u>	<u>Sec</u>	<u>Twp</u>	<u>Rge</u>	<u>County</u>
1		SWSE	12	15N	1E	CASCADE

Period of Diversion: JANUARY 1 TO DECEMBER 31

Diversion Means: LIVESTOCK DIRECT FROM SOURCE

2		S2SWSE	12	15N	1E	CASCADE
---	--	--------	----	-----	----	---------

Period of Diversion: JANUARY 1 TO DECEMBER 31

Diversion Means: LIVESTOCK DIRECT FROM SOURCE

3 S2SESW 12 15N 1E CASCADE

Period of Diversion: JANUARY 1 TO DECEMBER 31

Diversion Means: LIVESTOCK DIRECT FROM SOURCE

Period of Use: JANUARY 1 TO DECEMBER 31

Place of Use:

<u>ID</u>	<u>Acres</u>	<u>Govt Lot</u>	<u>Qtr Sec</u>	<u>Sec</u>	<u>Twp</u>	<u>Rge</u>	<u>County</u>
1			SWSESE	12	15N	1E	CASCADE
2			S2SWSE	12	15N	1E	CASCADE
3			S2SESW	12	15N	1E	CASCADE

Remarks:

THE FOLLOWING ISSUES WERE IDENTIFIED BY THE DNRC DURING ITS EXAMINATION OF THIS WATER RIGHT CLAIM.

THIS CLAIM NUMBER WAS NOT INCLUDED IN THE BASIN 41J DECREE ISSUED 12/16/2010.

A BETTER UNDERSTANDING OF YOUR CLAIMED WATER RIGHT CAN BE OBTAINED BY COMPARING YOUR RIGHT WITH OTHER CLAIMS IN THE BASIN. FOR EXAMPLE, COMPARE PRIORITY DATES, FLOW RATES, VOLUMES, OR ACRES IRRIGATED. ALSO, YOUR WATER RIGHT MAY BE SUBJECT TO WATER RIGHTS IN ADJOINING SUBBASINS OR BASINS AS WELL AS BEING SUBJECT TO OTHER RIGHTS ON YOUR SOURCE OF SUPPLY. FINALLY, YOUR WATER RIGHT MAY BE SUBJECT TO INDIAN RESERVED AND FEDERAL RESERVED WATER RIGHTS.

COMPLETE DETAILS REGARDING THE DNRC PREPARATION OF THIS INTERLOCUTORY DECREE AND RELATED MATERIALS CAN BE REVIEWED AT THE OFFICE LOCATIONS IDENTIFIED IN THE DOCUMENT ENTITLED "NOTICE OF ENTRY OF INTERLOCUTORY DECREE AND NOTICE OF AVAILABILITY."

SEE GENERAL FINDINGS OF FACT AND CONCLUSIONS OF LAW FOR FURTHER EXPLANATION OF YOUR CLAIMED WATER RIGHT. THESE FINDINGS CAN BE FOUND AS INDICATED IN THE DOCUMENT ENTITLED "NOTICE OF ENTRY OF INTERLOCUTORY DECREE AND NOTICE OF AVAILABILITY." IF YOU NEED OBJECTION FORMS, OR HAVE QUESTIONS ABOUT WATER COURT PROCEDURES OR CHANGES TO YOUR RIGHT, YOU CAN CONTACT THE WATER COURT BY CALLING 1-800-624-3270 (WITHIN MONTANA ONLY) OR 1-406-586-4364, OR BY WRITING TO P.O. BOX 1389, BOZEMAN, MT 59771-1389.

**INTERLOCUTORY DECREE
SMITH RIVER
BASIN 41J
ABSTRACT OF WATER RIGHT CLAIM**

IMPORTANT NOTICE

YOUR WATER RIGHT AS SHOWN ON THIS ABSTRACT MAY HAVE CHANGES FROM YOUR WATER RIGHT AS CLAIMED OR AMENDED. AN ASTERISK (*) HAS BEEN PLACED NEXT TO EACH ITEM CHANGED BY THE MONTANA WATER COURT OR BY THE DEPARTMENT OF NATURAL RESOURCES AND CONSERVATION (DNRC) DURING THE PREPARATION OF THIS INTERLOCUTORY DECREE. THESE CHANGES ARE AUTHORIZED BY THE MONTANA SUPREME COURT WATER RIGHT CLAIMS EXAMINATION RULES OR BY ORDER OF THE WATER COURT.

OBJECTIONS MAY BE FILED ACCORDING TO THE PROCEDURES OUTLINED IN THE DOCUMENT ENTITLED "NOTICE OF ENTRY OF INTERLOCUTORY DECREE AND NOTICE OF AVAILABILITY."

Water Right Number: 41J 30136098 STATEMENT OF CLAIM

Version: 1 -- ORIGINAL RIGHT

Status: ACTIVE

Owners: DANA RANCH CO INC
PO BOX 499
LAREDO, TX 78042-0449

Priority Date: APRIL 21, 1898

Type of Historical Right: USE

Purpose (Use): STOCK

***Flow Rate:** A SPECIFIC FLOW RATE HAS NOT BEEN DECREED BECAUSE THIS USE CONSISTS OF STOCK DRINKING DIRECTLY FROM THE SOURCE, OR FROM A DITCH SYSTEM. THE FLOW RATE IS LIMITED TO THE MINIMUM AMOUNT HISTORICALLY NECESSARY TO SUSTAIN THIS PURPOSE.

***Volume:** THIS RIGHT INCLUDES THE AMOUNT OF WATER CONSUMPTIVELY USED FOR STOCKWATERING PURPOSES AT THE RATE OF 30 GALLONS PER DAY PER ANIMAL UNIT. ANIMAL UNITS SHALL BE BASED ON REASONABLE CARRYING CAPACITY AND HISTORICAL USE OF THE AREA SERVICED BY THIS WATER SOURCE.

Source Name: FOURTEEN CREEK

Source Type: SURFACE WATER

***Point of Diversion and Means of Diversion:**

<u>ID</u>	<u>Govt Lot</u>	<u>Qtr Sec</u>	<u>Sec</u>	<u>Twp</u>	<u>Rge</u>	<u>County</u>
1		N2NENE	13	14N	1E	CASCADE

Period of Diversion: JANUARY 1 TO DECEMBER 31

Diversion Means: LIVESTOCK DIRECT FROM SOURCE

2		NWNW	13	14N	1E	CASCADE
---	--	------	----	-----	----	---------

Period of Diversion: JANUARY 1 TO DECEMBER 31

Diversion Means: LIVESTOCK DIRECT FROM SOURCE

Period of Use: JANUARY 1 TO DECEMBER 31

*Place of Use:

<u>ID</u>	<u>Acres</u>	<u>Govt Lot</u>	<u>Qtr Sec</u>	<u>Sec</u>	<u>Twp</u>	<u>Rge</u>	<u>County</u>
1			N2NENE	13	14N	1E	CASCADE
2			NWNW	13	14N	1E	CASCADE

Remarks:

THE FOLLOWING ISSUES WERE IDENTIFIED BY THE DNRC DURING ITS EXAMINATION OF THIS WATER RIGHT CLAIM.

THIS CLAIM NUMBER WAS NOT INCLUDED IN THE BASIN 41J DECREE ISSUED 12/16/2010.

A BETTER UNDERSTANDING OF YOUR CLAIMED WATER RIGHT CAN BE OBTAINED BY COMPARING YOUR RIGHT WITH OTHER CLAIMS IN THE BASIN. FOR EXAMPLE, COMPARE PRIORITY DATES, FLOW RATES, VOLUMES, OR ACRES IRRIGATED. ALSO, YOUR WATER RIGHT MAY BE SUBJECT TO WATER RIGHTS IN ADJOINING SUBBASINS OR BASINS AS WELL AS BEING SUBJECT TO OTHER RIGHTS ON YOUR SOURCE OF SUPPLY. FINALLY, YOUR WATER RIGHT MAY BE SUBJECT TO INDIAN RESERVED AND FEDERAL RESERVED WATER RIGHTS.

COMPLETE DETAILS REGARDING THE DNRC PREPARATION OF THIS INTERLOCUTORY DECREE AND RELATED MATERIALS CAN BE REVIEWED AT THE OFFICE LOCATIONS IDENTIFIED IN THE DOCUMENT ENTITLED "NOTICE OF ENTRY OF INTERLOCUTORY DECREE AND NOTICE OF AVAILABILITY."

SEE GENERAL FINDINGS OF FACT AND CONCLUSIONS OF LAW FOR FURTHER EXPLANATION OF YOUR CLAIMED WATER RIGHT. THESE FINDINGS CAN BE FOUND AS INDICATED IN THE DOCUMENT ENTITLED "NOTICE OF ENTRY OF INTERLOCUTORY DECREE AND NOTICE OF AVAILABILITY." IF YOU NEED OBJECTION FORMS, OR HAVE QUESTIONS ABOUT WATER COURT PROCEDURES OR CHANGES TO YOUR RIGHT, YOU CAN CONTACT THE WATER COURT BY CALLING 1-800-624-3270 (WITHIN MONTANA ONLY) OR 1-406-586-4364, OR BY WRITING TO P.O. BOX 1389, BOZEMAN, MT 59771-1389.

**INTERLOCUTORY DECREE
SMITH RIVER
BASIN 41J
ABSTRACT OF WATER RIGHT CLAIM**

IMPORTANT NOTICE

YOUR WATER RIGHT AS SHOWN ON THIS ABSTRACT MAY HAVE CHANGES FROM YOUR WATER RIGHT AS CLAIMED OR AMENDED. AN ASTERISK (*) HAS BEEN PLACED NEXT TO EACH ITEM CHANGED BY THE MONTANA WATER COURT OR BY THE DEPARTMENT OF NATURAL RESOURCES AND CONSERVATION (DNRC) DURING THE PREPARATION OF THIS INTERLOCUTORY DECREE. THESE CHANGES ARE AUTHORIZED BY THE MONTANA SUPREME COURT WATER RIGHT CLAIMS EXAMINATION RULES OR BY ORDER OF THE WATER COURT.

OBJECTIONS MAY BE FILED ACCORDING TO THE PROCEDURES OUTLINED IN THE DOCUMENT ENTITLED "NOTICE OF ENTRY OF INTERLOCUTORY DECREE AND NOTICE OF AVAILABILITY."

Water Right Number: 41J 30136099 STATEMENT OF CLAIM
Version: 1 -- ORIGINAL RIGHT
Status: ACTIVE

Owners: DANA RANCH CO INC
PO BOX 499
LAREDO, TX 78042-0449

Priority Date: APRIL 21, 1898

Type of Historical Right: USE

Purpose (Use): STOCK

***Flow Rate:** A SPECIFIC FLOW RATE HAS NOT BEEN DECREED BECAUSE THIS USE CONSISTS OF STOCK DRINKING DIRECTLY FROM THE SOURCE, OR FROM A DITCH SYSTEM. THE FLOW RATE IS LIMITED TO THE MINIMUM AMOUNT HISTORICALLY NECESSARY TO SUSTAIN THIS PURPOSE.

***Volume:** THIS RIGHT INCLUDES THE AMOUNT OF WATER CONSUMPTIVELY USED FOR STOCKWATERING PURPOSES AT THE RATE OF 30 GALLONS PER DAY PER ANIMAL UNIT. ANIMAL UNITS SHALL BE BASED ON REASONABLE CARRYING CAPACITY AND HISTORICAL USE OF THE AREA SERVICED BY THIS WATER SOURCE.

Source Name: FOURTEEN CREEK
Source Type: SURFACE WATER

Point of Diversion and Means of Diversion:

<u>ID</u>	<u>Govt Lot</u>	<u>Qtr Sec</u>	<u>Sec</u>	<u>Twp</u>	<u>Rge</u>	<u>County</u>
1		S2NENE	14	15N	1E	CASCADE

Period of Diversion: JANUARY 1 TO DECEMBER 31

Diversion Means: LIVESTOCK DIRECT FROM SOURCE

2		SEWNNE	14	15N	1E	CASCADE
---	--	--------	----	-----	----	---------

Period of Diversion: JANUARY 1 TO DECEMBER 31

Diversion Means: LIVESTOCK DIRECT FROM SOURCE

3 SWNE 14 15N 1E CASCADE

Period of Diversion: JANUARY 1 TO DECEMBER 31

Diversion Means: LIVESTOCK DIRECT FROM SOURCE

4 SENW 14 15N 1E CASCADE

Period of Diversion: JANUARY 1 TO DECEMBER 31

Diversion Means: LIVESTOCK DIRECT FROM SOURCE

5 N2NESW 14 15N 1E CASCADE

Period of Diversion: JANUARY 1 TO DECEMBER 31

Diversion Means: LIVESTOCK DIRECT FROM SOURCE

6 NWSW 14 15N 1E CASCADE

Period of Diversion: JANUARY 1 TO DECEMBER 31

Diversion Means: LIVESTOCK DIRECT FROM SOURCE

Period of Use: JANUARY 1 TO DECEMBER 31

Place of Use:

<u>ID</u>	<u>Acres</u>	<u>Govt Lot</u>	<u>Qtr Sec</u>	<u>Sec</u>	<u>Twp</u>	<u>Rge</u>	<u>County</u>
1			S2NENE	14	15N	1E	CASCADE
2			SENWNE	14	15N	1E	CASCADE
3			SWNE	14	15N	1E	CASCADE
4			SENW	14	15N	1E	CASCADE
5			N2NESW	14	15N	1E	CASCADE
6			NWSW	14	15N	1E	CASCADE

Remarks:

THE FOLLOWING ISSUES WERE IDENTIFIED BY THE DNRC DURING ITS EXAMINATION OF THIS WATER RIGHT CLAIM.
 THIS CLAIM NUMBER WAS NOT INCLUDED IN THE BASIN 41J DECREE ISSUED 12/16/2010.

A BETTER UNDERSTANDING OF YOUR CLAIMED WATER RIGHT CAN BE OBTAINED BY COMPARING YOUR RIGHT WITH OTHER CLAIMS IN THE BASIN. FOR EXAMPLE, COMPARE PRIORITY DATES, FLOW RATES, VOLUMES, OR ACRES IRRIGATED. ALSO, YOUR WATER RIGHT MAY BE SUBJECT TO WATER RIGHTS IN ADJOINING SUBBASINS OR BASINS AS WELL AS BEING SUBJECT TO OTHER RIGHTS ON YOUR SOURCE OF SUPPLY. FINALLY, YOUR WATER RIGHT MAY BE SUBJECT TO INDIAN RESERVED AND FEDERAL RESERVED WATER RIGHTS.

COMPLETE DETAILS REGARDING THE DNRC PREPARATION OF THIS INTERLOCUTORY DECREE AND RELATED MATERIALS CAN BE REVIEWED AT THE OFFICE LOCATIONS IDENTIFIED IN THE DOCUMENT ENTITLED "NOTICE OF ENTRY OF INTERLOCUTORY DECREE AND NOTICE OF AVAILABILITY."

SEE GENERAL FINDINGS OF FACT AND CONCLUSIONS OF LAW FOR FURTHER EXPLANATION OF YOUR CLAIMED WATER RIGHT. THESE FINDINGS CAN BE FOUND AS INDICATED IN THE DOCUMENT ENTITLED "NOTICE OF ENTRY OF INTERLOCUTORY DECREE AND NOTICE OF AVAILABILITY." IF YOU NEED OBJECTION FORMS, OR HAVE QUESTIONS ABOUT WATER COURT PROCEDURES OR CHANGES TO YOUR RIGHT, YOU CAN CONTACT THE WATER COURT BY CALLING 1-800-624-3270 (WITHIN MONTANA ONLY) OR 1-406-586-4364, OR BY WRITING TO P.O. BOX 1389, BOZEMAN, MT 59771-1389.

**INTERLOCUTORY DECREE
SMITH RIVER
BASIN 41J
ABSTRACT OF WATER RIGHT CLAIM**

IMPORTANT NOTICE

YOUR WATER RIGHT AS SHOWN ON THIS ABSTRACT MAY HAVE CHANGES FROM YOUR WATER RIGHT AS CLAIMED OR AMENDED. AN ASTERISK (*) HAS BEEN PLACED NEXT TO EACH ITEM CHANGED BY THE MONTANA WATER COURT OR BY THE DEPARTMENT OF NATURAL RESOURCES AND CONSERVATION (DNRC) DURING THE PREPARATION OF THIS INTERLOCUTORY DECREE. THESE CHANGES ARE AUTHORIZED BY THE MONTANA SUPREME COURT WATER RIGHT CLAIMS EXAMINATION RULES OR BY ORDER OF THE WATER COURT.

OBJECTIONS MAY BE FILED ACCORDING TO THE PROCEDURES OUTLINED IN THE DOCUMENT ENTITLED "NOTICE OF ENTRY OF INTERLOCUTORY DECREE AND NOTICE OF AVAILABILITY."

Water Right Number: 41J 30136100 STATEMENT OF CLAIM
Version: 1 -- ORIGINAL RIGHT
Status: ACTIVE

Owners: DANA RANCH CO INC
PO BOX 499
LAREDO, TX 78042-0449

Priority Date: APRIL 21, 1898

Type of Historical Right: USE

Purpose (Use): STOCK

***Flow Rate:** A SPECIFIC FLOW RATE HAS NOT BEEN DECREED BECAUSE THIS USE CONSISTS OF STOCK DRINKING DIRECTLY FROM THE SOURCE, OR FROM A DITCH SYSTEM. THE FLOW RATE IS LIMITED TO THE MINIMUM AMOUNT HISTORICALLY NECESSARY TO SUSTAIN THIS PURPOSE.

***Volume:** THIS RIGHT INCLUDES THE AMOUNT OF WATER CONSUMPTIVELY USED FOR STOCKWATERING PURPOSES AT THE RATE OF 30 GALLONS PER DAY PER ANIMAL UNIT. ANIMAL UNITS SHALL BE BASED ON REASONABLE CARRYING CAPACITY AND HISTORICAL USE OF THE AREA SERVICED BY THIS WATER SOURCE.

Source Name: FOURTEEN CREEK
Source Type: SURFACE WATER

Point of Diversion and Means of Diversion:

<u>ID</u>	<u>Govt Lot</u>	<u>Qtr Sec</u>	<u>Sec</u>	<u>Twp</u>	<u>Rge</u>	<u>County</u>
1		S2NENE	18	15N	2E	CASCADE

Period of Diversion: JANUARY 1 TO DECEMBER 31

Diversion Means: LIVESTOCK DIRECT FROM SOURCE

Period of Use: JANUARY 1 TO DECEMBER 31

Place of Use:

<u>ID</u>	<u>Acres</u>	<u>Govt Lot</u>	<u>Qtr Sec</u>	<u>Sec</u>	<u>Twp</u>	<u>Rge</u>	<u>County</u>
1			S2NENE	18	15N	2E	CASCADE

Remarks:

THE FOLLOWING ISSUES WERE IDENTIFIED BY THE DNRC DURING ITS EXAMINATION OF THIS WATER RIGHT CLAIM.

THIS CLAIM NUMBER WAS NOT INCLUDED IN THE BASIN 41J DECREE ISSUED 12/16/2010.

THE POINT OF DIVERSION LEGAL LAND DESCRIPTION COULD NOT BE REFINED FROM INFORMATION IN THE CLAIM FILE.

THE PLACE OF USE LEGAL LAND DESCRIPTION COULD NOT BE REFINED FROM INFORMATION IN THE CLAIM FILE.

A BETTER UNDERSTANDING OF YOUR CLAIMED WATER RIGHT CAN BE OBTAINED BY COMPARING YOUR RIGHT WITH OTHER CLAIMS IN THE BASIN. FOR EXAMPLE, COMPARE PRIORITY DATES, FLOW RATES, VOLUMES, OR ACRES IRRIGATED. ALSO, YOUR WATER RIGHT MAY BE SUBJECT TO WATER RIGHTS IN ADJOINING SUBBASINS OR BASINS AS WELL AS BEING SUBJECT TO OTHER RIGHTS ON YOUR SOURCE OF SUPPLY. FINALLY, YOUR WATER RIGHT MAY BE SUBJECT TO INDIAN RESERVED AND FEDERAL RESERVED WATER RIGHTS.

COMPLETE DETAILS REGARDING THE DNRC PREPARATION OF THIS INTERLOCUTORY DECREE AND RELATED MATERIALS CAN BE REVIEWED AT THE OFFICE LOCATIONS IDENTIFIED IN THE DOCUMENT ENTITLED "NOTICE OF ENTRY OF INTERLOCUTORY DECREE AND NOTICE OF AVAILABILITY."

SEE GENERAL FINDINGS OF FACT AND CONCLUSIONS OF LAW FOR FURTHER EXPLANATION OF YOUR CLAIMED WATER RIGHT. THESE FINDINGS CAN BE FOUND AS INDICATED IN THE DOCUMENT ENTITLED "NOTICE OF ENTRY OF INTERLOCUTORY DECREE AND NOTICE OF AVAILABILITY." IF YOU NEED OBJECTION FORMS, OR HAVE QUESTIONS ABOUT WATER COURT PROCEDURES OR CHANGES TO YOUR RIGHT, YOU CAN CONTACT THE WATER COURT BY CALLING 1-800-624-3270 (WITHIN MONTANA ONLY) OR 1-406-586-4364, OR BY WRITING TO P.O. BOX 1389, BOZEMAN, MT 59771-1389.

**INTERLOCUTORY DECREE
SMITH RIVER
BASIN 41J
ABSTRACT OF WATER RIGHT CLAIM**

IMPORTANT NOTICE

YOUR WATER RIGHT AS SHOWN ON THIS ABSTRACT MAY HAVE CHANGES FROM YOUR WATER RIGHT AS CLAIMED OR AMENDED. AN ASTERISK (*) HAS BEEN PLACED NEXT TO EACH ITEM CHANGED BY THE MONTANA WATER COURT OR BY THE DEPARTMENT OF NATURAL RESOURCES AND CONSERVATION (DNRC) DURING THE PREPARATION OF THIS INTERLOCUTORY DECREE. THESE CHANGES ARE AUTHORIZED BY THE MONTANA SUPREME COURT WATER RIGHT CLAIMS EXAMINATION RULES OR BY ORDER OF THE WATER COURT.

OBJECTIONS MAY BE FILED ACCORDING TO THE PROCEDURES OUTLINED IN THE DOCUMENT ENTITLED "NOTICE OF ENTRY OF INTERLOCUTORY DECREE AND NOTICE OF AVAILABILITY."

Water Right Number: 41J 30136101 STATEMENT OF CLAIM
Version: 1 -- ORIGINAL RIGHT
Status: ACTIVE

Owners: DANA RANCH CO INC
PO BOX 499
LAREDO, TX 78042-0449

Priority Date: APRIL 21, 1898

Type of Historical Right: USE

Purpose (Use): STOCK

***Flow Rate:** A SPECIFIC FLOW RATE HAS NOT BEEN DECREED BECAUSE THIS USE CONSISTS OF STOCK DRINKING DIRECTLY FROM THE SOURCE, OR FROM A DITCH SYSTEM. THE FLOW RATE IS LIMITED TO THE MINIMUM AMOUNT HISTORICALLY NECESSARY TO SUSTAIN THIS PURPOSE.

***Volume:** THIS RIGHT INCLUDES THE AMOUNT OF WATER CONSUMPTIVELY USED FOR STOCKWATERING PURPOSES AT THE RATE OF 30 GALLONS PER DAY PER ANIMAL UNIT. ANIMAL UNITS SHALL BE BASED ON REASONABLE CARRYING CAPACITY AND HISTORICAL USE OF THE AREA SERVICED BY THIS WATER SOURCE.

Source Name: GOVERNMENT CREEK
Source Type: SURFACE WATER

***Point of Diversion and Means of Diversion:**

<u>ID</u>	<u>Govt Lot</u>	<u>Qtr Sec</u>	<u>Sec</u>	<u>Twp</u>	<u>Rge</u>	<u>County</u>
1		SWSE	9	15N	2E	CASCADE

Period of Diversion: JANUARY 1 TO DECEMBER 31

Diversion Means: LIVESTOCK DIRECT FROM SOURCE

2		S2NESW	9	15N	2E	CASCADE
---	--	--------	---	-----	----	---------

Period of Diversion: JANUARY 1 TO DECEMBER 31

Diversion Means: LIVESTOCK DIRECT FROM SOURCE

3 E2NWSW 9 15N 2E CASCADE

Period of Diversion: JANUARY 1 TO DECEMBER 31

Diversion Means: LIVESTOCK DIRECT FROM SOURCE

Period of Use: JANUARY 1 TO DECEMBER 31

***Place of Use:**

<u>ID</u>	<u>Acres</u>	<u>Govt Lot</u>	<u>Qtr Sec</u>	<u>Sec</u>	<u>Twp</u>	<u>Rge</u>	<u>County</u>
1			SWSE	9	15N	2E	CASCADE
2			S2NESW	9	15N	2E	CASCADE
3			E2NWSW	9	15N	2E	CASCADE

Remarks:

THE FOLLOWING ISSUES WERE IDENTIFIED BY THE DNRC DURING ITS EXAMINATION OF THIS WATER RIGHT CLAIM.

THIS CLAIM NUMBER WAS NOT INCLUDED IN THE BASIN 41J DECREE ISSUED 12/16/2010.

A BETTER UNDERSTANDING OF YOUR CLAIMED WATER RIGHT CAN BE OBTAINED BY COMPARING YOUR RIGHT WITH OTHER CLAIMS IN THE BASIN. FOR EXAMPLE, COMPARE PRIORITY DATES, FLOW RATES, VOLUMES, OR ACRES IRRIGATED. ALSO, YOUR WATER RIGHT MAY BE SUBJECT TO WATER RIGHTS IN ADJOINING SUBBASINS OR BASINS AS WELL AS BEING SUBJECT TO OTHER RIGHTS ON YOUR SOURCE OF SUPPLY. FINALLY, YOUR WATER RIGHT MAY BE SUBJECT TO INDIAN RESERVED AND FEDERAL RESERVED WATER RIGHTS.

COMPLETE DETAILS REGARDING THE DNRC PREPARATION OF THIS INTERLOCUTORY DECREE AND RELATED MATERIALS CAN BE REVIEWED AT THE OFFICE LOCATIONS IDENTIFIED IN THE DOCUMENT ENTITLED "NOTICE OF ENTRY OF INTERLOCUTORY DECREE AND NOTICE OF AVAILABILITY."

SEE GENERAL FINDINGS OF FACT AND CONCLUSIONS OF LAW FOR FURTHER EXPLANATION OF YOUR CLAIMED WATER RIGHT. THESE FINDINGS CAN BE FOUND AS INDICATED IN THE DOCUMENT ENTITLED "NOTICE OF ENTRY OF INTERLOCUTORY DECREE AND NOTICE OF AVAILABILITY." IF YOU NEED OBJECTION FORMS, OR HAVE QUESTIONS ABOUT WATER COURT PROCEDURES OR CHANGES TO YOUR RIGHT, YOU CAN CONTACT THE WATER COURT BY CALLING 1-800-624-3270 (WITHIN MONTANA ONLY) OR 1-406-586-4364, OR BY WRITING TO P.O. BOX 1389, BOZEMAN, MT 59771-1389.

**INTERLOCUTORY DECREE
SMITH RIVER
BASIN 41J
ABSTRACT OF WATER RIGHT CLAIM**

IMPORTANT NOTICE

YOUR WATER RIGHT AS SHOWN ON THIS ABSTRACT MAY HAVE CHANGES FROM YOUR WATER RIGHT AS CLAIMED OR AMENDED. AN ASTERISK (*) HAS BEEN PLACED NEXT TO EACH ITEM CHANGED BY THE MONTANA WATER COURT OR BY THE DEPARTMENT OF NATURAL RESOURCES AND CONSERVATION (DNRC) DURING THE PREPARATION OF THIS INTERLOCUTORY DECREE. THESE CHANGES ARE AUTHORIZED BY THE MONTANA SUPREME COURT WATER RIGHT CLAIMS EXAMINATION RULES OR BY ORDER OF THE WATER COURT.

OBJECTIONS MAY BE FILED ACCORDING TO THE PROCEDURES OUTLINED IN THE DOCUMENT ENTITLED "NOTICE OF ENTRY OF INTERLOCUTORY DECREE AND NOTICE OF AVAILABILITY."

Water Right Number: 41J 30136102 STATEMENT OF CLAIM
Version: 1 -- ORIGINAL RIGHT
Status: ACTIVE

Owners: DANA RANCH CO INC
PO BOX 499
LAREDO, TX 78042-0449

Priority Date: APRIL 21, 1898

Type of Historical Right: USE

Purpose (Use): STOCK

***Flow Rate:** A SPECIFIC FLOW RATE HAS NOT BEEN DECREED BECAUSE THIS USE CONSISTS OF STOCK DRINKING DIRECTLY FROM THE SOURCE, OR FROM A DITCH SYSTEM. THE FLOW RATE IS LIMITED TO THE MINIMUM AMOUNT HISTORICALLY NECESSARY TO SUSTAIN THIS PURPOSE.

***Volume:** THIS RIGHT INCLUDES THE AMOUNT OF WATER CONSUMPTIVELY USED FOR STOCKWATERING PURPOSES AT THE RATE OF 30 GALLONS PER DAY PER ANIMAL UNIT. ANIMAL UNITS SHALL BE BASED ON REASONABLE CARRYING CAPACITY AND HISTORICAL USE OF THE AREA SERVICED BY THIS WATER SOURCE.

Source Name: GOVERNMENT CREEK
Source Type: SURFACE WATER

***Point of Diversion and Means of Diversion:**

<u>ID</u>	<u>Govt Lot</u>	<u>Qtr Sec</u>	<u>Sec</u>	<u>Twp</u>	<u>Rge</u>	<u>County</u>
1		W2NENE	16	15N	2E	CASCADE

Period of Diversion: JANUARY 1 TO DECEMBER 31

Diversion Means: LIVESTOCK DIRECT FROM SOURCE

2		SENE	16	15N	2E	CASCADE
---	--	------	----	-----	----	---------

Period of Diversion: JANUARY 1 TO DECEMBER 31

Diversion Means: LIVESTOCK DIRECT FROM SOURCE

3		NESE	16	15N	2E	CASCADE
	Period of Diversion:	JANUARY 1 TO DECEMBER 31				
	Diversion Means:	LIVESTOCK DIRECT FROM SOURCE				
4		SESE	16	15N	2E	CASCADE
	Period of Diversion:	JANUARY 1 TO DECEMBER 31				
	Diversion Means:	LIVESTOCK DIRECT FROM SOURCE				
5		E2NWNE	16	15N	2E	CASCADE
	Period of Diversion:	JANUARY 1 TO DECEMBER 31				
	Diversion Means:	LIVESTOCK DIRECT FROM SOURCE				
	Period of Use:	JANUARY 1 TO DECEMBER 31				

***Place of Use:**

<u>ID</u>	<u>Acres</u>	<u>Govt Lot</u>	<u>Qtr Sec</u>	<u>Sec</u>	<u>Twp</u>	<u>Rge</u>	<u>County</u>
1			W2NENE	16	15N	2E	CASCADE
2			SENE	16	15N	2E	CASCADE
3			NESE	16	15N	2E	CASCADE
4			SESE	16	15N	2E	CASCADE
5			E2NWNE	16	15N	2E	CASCADE

Remarks:

THE FOLLOWING ISSUES WERE IDENTIFIED BY THE DNRC DURING ITS EXAMINATION OF THIS WATER RIGHT CLAIM.

THIS CLAIM NUMBER WAS NOT INCLUDED IN THE BASIN 41J DECREE ISSUED 12/16/2010.

A BETTER UNDERSTANDING OF YOUR CLAIMED WATER RIGHT CAN BE OBTAINED BY COMPARING YOUR RIGHT WITH OTHER CLAIMS IN THE BASIN. FOR EXAMPLE, COMPARE PRIORITY DATES, FLOW RATES, VOLUMES, OR ACRES IRRIGATED. ALSO, YOUR WATER RIGHT MAY BE SUBJECT TO WATER RIGHTS IN ADJOINING SUBBASINS OR BASINS AS WELL AS BEING SUBJECT TO OTHER RIGHTS ON YOUR SOURCE OF SUPPLY. FINALLY, YOUR WATER RIGHT MAY BE SUBJECT TO INDIAN RESERVED AND FEDERAL RESERVED WATER RIGHTS.

COMPLETE DETAILS REGARDING THE DNRC PREPARATION OF THIS INTERLOCUTORY DECREE AND RELATED MATERIALS CAN BE REVIEWED AT THE OFFICE LOCATIONS IDENTIFIED IN THE DOCUMENT ENTITLED "NOTICE OF ENTRY OF INTERLOCUTORY DECREE AND NOTICE OF AVAILABILITY."

SEE GENERAL FINDINGS OF FACT AND CONCLUSIONS OF LAW FOR FURTHER EXPLANATION OF YOUR CLAIMED WATER RIGHT. THESE FINDINGS CAN BE FOUND AS INDICATED IN THE DOCUMENT ENTITLED "NOTICE OF ENTRY OF INTERLOCUTORY DECREE AND NOTICE OF AVAILABILITY." IF YOU NEED OBJECTION FORMS, OR HAVE QUESTIONS ABOUT WATER COURT PROCEDURES OR CHANGES TO YOUR RIGHT, YOU CAN CONTACT THE WATER COURT BY CALLING 1-800-624-3270 (WITHIN MONTANA ONLY) OR 1-406-586-4364, OR BY WRITING TO P.O. BOX 1389, BOZEMAN, MT 59771-1389.

**INTERLOCUTORY DECREE
SMITH RIVER
BASIN 41J
ABSTRACT OF WATER RIGHT CLAIM**

IMPORTANT NOTICE

YOUR WATER RIGHT AS SHOWN ON THIS ABSTRACT MAY HAVE CHANGES FROM YOUR WATER RIGHT AS CLAIMED OR AMENDED. AN ASTERISK (*) HAS BEEN PLACED NEXT TO EACH ITEM CHANGED BY THE MONTANA WATER COURT OR BY THE DEPARTMENT OF NATURAL RESOURCES AND CONSERVATION (DNRC) DURING THE PREPARATION OF THIS INTERLOCUTORY DECREE. THESE CHANGES ARE AUTHORIZED BY THE MONTANA SUPREME COURT WATER RIGHT CLAIMS EXAMINATION RULES OR BY ORDER OF THE WATER COURT.

OBJECTIONS MAY BE FILED ACCORDING TO THE PROCEDURES OUTLINED IN THE DOCUMENT ENTITLED "NOTICE OF ENTRY OF INTERLOCUTORY DECREE AND NOTICE OF AVAILABILITY."

Water Right Number: 41J 30136103 STATEMENT OF CLAIM
Version: 1 -- ORIGINAL RIGHT
Status: ACTIVE

Owners: DANA RANCH CO INC
PO BOX 499
LAREDO, TX 78042-0449

Priority Date: APRIL 21, 1898

Type of Historical Right: USE

Purpose (Use): STOCK

***Flow Rate:** A SPECIFIC FLOW RATE HAS NOT BEEN DECREED BECAUSE THIS USE CONSISTS OF STOCK DRINKING DIRECTLY FROM THE SOURCE, OR FROM A DITCH SYSTEM. THE FLOW RATE IS LIMITED TO THE MINIMUM AMOUNT HISTORICALLY NECESSARY TO SUSTAIN THIS PURPOSE.

***Volume:** THIS RIGHT INCLUDES THE AMOUNT OF WATER CONSUMPTIVELY USED FOR STOCKWATERING PURPOSES AT THE RATE OF 30 GALLONS PER DAY PER ANIMAL UNIT. ANIMAL UNITS SHALL BE BASED ON REASONABLE CARRYING CAPACITY AND HISTORICAL USE OF THE AREA SERVICED BY THIS WATER SOURCE.

Source Name: GOVERNMENT CREEK
Source Type: SURFACE WATER

***Point of Diversion and Means of Diversion:**

<u>ID</u>	<u>Govt Lot</u>	<u>Qtr Sec</u>	<u>Sec</u>	<u>Twp</u>	<u>Rge</u>	<u>County</u>
1		W2NENE	21	15N	2E	CASCADE

Period of Diversion: JANUARY 1 TO DECEMBER 31

Diversion Means: LIVESTOCK DIRECT FROM SOURCE

2		SENE	21	15N	2E	CASCADE
---	--	------	----	-----	----	---------

Period of Diversion: JANUARY 1 TO DECEMBER 31

Diversion Means: LIVESTOCK DIRECT FROM SOURCE

3 E2NESE 21 15N 2E CASCADE

Period of Diversion: JANUARY 1 TO DECEMBER 31

Diversion Means: LIVESTOCK DIRECT FROM SOURCE

Period of Use: JANUARY 1 TO DECEMBER 31

***Place of Use:**

<u>ID</u>	<u>Acres</u>	<u>Govt Lot</u>	<u>Qtr Sec</u>	<u>Sec</u>	<u>Twp</u>	<u>Rge</u>	<u>County</u>
1			W2NENE	21	15N	2E	CASCADE
2			SENE	21	15N	2E	CASCADE
3			E2NESE	21	15N	2E	CASCADE

Remarks:

THE FOLLOWING ISSUES WERE IDENTIFIED BY THE DNRC DURING ITS EXAMINATION OF THIS WATER RIGHT CLAIM.

THIS CLAIM NUMBER WAS NOT INCLUDED IN THE BASIN 41J DECREE ISSUED 12/16/2010.

A BETTER UNDERSTANDING OF YOUR CLAIMED WATER RIGHT CAN BE OBTAINED BY COMPARING YOUR RIGHT WITH OTHER CLAIMS IN THE BASIN. FOR EXAMPLE, COMPARE PRIORITY DATES, FLOW RATES, VOLUMES, OR ACRES IRRIGATED. ALSO, YOUR WATER RIGHT MAY BE SUBJECT TO WATER RIGHTS IN ADJOINING SUBBASINS OR BASINS AS WELL AS BEING SUBJECT TO OTHER RIGHTS ON YOUR SOURCE OF SUPPLY. FINALLY, YOUR WATER RIGHT MAY BE SUBJECT TO INDIAN RESERVED AND FEDERAL RESERVED WATER RIGHTS.

COMPLETE DETAILS REGARDING THE DNRC PREPARATION OF THIS INTERLOCUTORY DECREE AND RELATED MATERIALS CAN BE REVIEWED AT THE OFFICE LOCATIONS IDENTIFIED IN THE DOCUMENT ENTITLED "NOTICE OF ENTRY OF INTERLOCUTORY DECREE AND NOTICE OF AVAILABILITY."

SEE GENERAL FINDINGS OF FACT AND CONCLUSIONS OF LAW FOR FURTHER EXPLANATION OF YOUR CLAIMED WATER RIGHT. THESE FINDINGS CAN BE FOUND AS INDICATED IN THE DOCUMENT ENTITLED "NOTICE OF ENTRY OF INTERLOCUTORY DECREE AND NOTICE OF AVAILABILITY." IF YOU NEED OBJECTION FORMS, OR HAVE QUESTIONS ABOUT WATER COURT PROCEDURES OR CHANGES TO YOUR RIGHT, YOU CAN CONTACT THE WATER COURT BY CALLING 1-800-624-3270 (WITHIN MONTANA ONLY) OR 1-406-586-4364, OR BY WRITING TO P.O. BOX 1389, BOZEMAN, MT 59771-1389.

**INTERLOCUTORY DECREE
SMITH RIVER
BASIN 41J
ABSTRACT OF WATER RIGHT CLAIM**

IMPORTANT NOTICE

YOUR WATER RIGHT AS SHOWN ON THIS ABSTRACT MAY HAVE CHANGES FROM YOUR WATER RIGHT AS CLAIMED OR AMENDED. AN ASTERISK (*) HAS BEEN PLACED NEXT TO EACH ITEM CHANGED BY THE MONTANA WATER COURT OR BY THE DEPARTMENT OF NATURAL RESOURCES AND CONSERVATION (DNRC) DURING THE PREPARATION OF THIS INTERLOCUTORY DECREE. THESE CHANGES ARE AUTHORIZED BY THE MONTANA SUPREME COURT WATER RIGHT CLAIMS EXAMINATION RULES OR BY ORDER OF THE WATER COURT.

OBJECTIONS MAY BE FILED ACCORDING TO THE PROCEDURES OUTLINED IN THE DOCUMENT ENTITLED "NOTICE OF ENTRY OF INTERLOCUTORY DECREE AND NOTICE OF AVAILABILITY."

Water Right Number: 41J 30136104 STATEMENT OF CLAIM
Version: 1 -- ORIGINAL RIGHT
Status: ACTIVE

Owners: DANA RANCH CO INC
PO BOX 499
LAREDO, TX 78042-0449

Priority Date: APRIL 21, 1898

Type of Historical Right: USE

Purpose (Use): STOCK

***Flow Rate:** A SPECIFIC FLOW RATE HAS NOT BEEN DECREED BECAUSE THIS USE CONSISTS OF STOCK DRINKING DIRECTLY FROM THE SOURCE, OR FROM A DITCH SYSTEM. THE FLOW RATE IS LIMITED TO THE MINIMUM AMOUNT HISTORICALLY NECESSARY TO SUSTAIN THIS PURPOSE.

***Volume:** THIS RIGHT INCLUDES THE AMOUNT OF WATER CONSUMPTIVELY USED FOR STOCKWATERING PURPOSES AT THE RATE OF 30 GALLONS PER DAY PER ANIMAL UNIT. ANIMAL UNITS SHALL BE BASED ON REASONABLE CARRYING CAPACITY AND HISTORICAL USE OF THE AREA SERVICED BY THIS WATER SOURCE.

Source Name: GOVERNMENT CREEK
Source Type: SURFACE WATER

***Point of Diversion and Means of Diversion:**

<u>ID</u>	<u>Govt Lot</u>	<u>Qtr</u>	<u>Sec</u>	<u>Twp</u>	<u>Rge</u>	<u>County</u>
1		W2NWNW	27	15N	2E	CASCADE

Period of Diversion: JANUARY 1 TO DECEMBER 31

Diversion Means: LIVESTOCK DIRECT FROM SOURCE

2		SWNW	27	15N	2E	CASCADE
---	--	------	----	-----	----	---------

Period of Diversion: JANUARY 1 TO DECEMBER 31

Diversion Means: LIVESTOCK DIRECT FROM SOURCE

**INTERLOCUTORY DECREE
SMITH RIVER
BASIN 41J
ABSTRACT OF WATER RIGHT CLAIM**

IMPORTANT NOTICE

YOUR WATER RIGHT AS SHOWN ON THIS ABSTRACT MAY HAVE CHANGES FROM YOUR WATER RIGHT AS CLAIMED OR AMENDED. AN ASTERISK (*) HAS BEEN PLACED NEXT TO EACH ITEM CHANGED BY THE MONTANA WATER COURT OR BY THE DEPARTMENT OF NATURAL RESOURCES AND CONSERVATION (DNRC) DURING THE PREPARATION OF THIS INTERLOCUTORY DECREE. THESE CHANGES ARE AUTHORIZED BY THE MONTANA SUPREME COURT WATER RIGHT CLAIMS EXAMINATION RULES OR BY ORDER OF THE WATER COURT.

OBJECTIONS MAY BE FILED ACCORDING TO THE PROCEDURES OUTLINED IN THE DOCUMENT ENTITLED "NOTICE OF ENTRY OF INTERLOCUTORY DECREE AND NOTICE OF AVAILABILITY."

Water Right Number: 41J 30136105 STATEMENT OF CLAIM
Version: 1 -- ORIGINAL RIGHT
Status: ACTIVE

Owners: DANA RANCH CO INC
PO BOX 499
LAREDO, TX 78042-0449

Priority Date: APRIL 21, 1898

Type of Historical Right: USE

Purpose (Use): STOCK

***Flow Rate:** A SPECIFIC FLOW RATE HAS NOT BEEN DECREED BECAUSE THIS USE CONSISTS OF STOCK DRINKING DIRECTLY FROM THE SOURCE, OR FROM A DITCH SYSTEM. THE FLOW RATE IS LIMITED TO THE MINIMUM AMOUNT HISTORICALLY NECESSARY TO SUSTAIN THIS PURPOSE.

***Volume:** THIS RIGHT INCLUDES THE AMOUNT OF WATER CONSUMPTIVELY USED FOR STOCKWATERING PURPOSES AT THE RATE OF 30 GALLONS PER DAY PER ANIMAL UNIT. ANIMAL UNITS SHALL BE BASED ON REASONABLE CARRYING CAPACITY AND HISTORICAL USE OF THE AREA SERVICED BY THIS WATER SOURCE.

***Source Name:** HOUND CREEK

Source Type: SURFACE WATER

***Point of Diversion and Means of Diversion:**

<u>ID</u>	<u>Govt Lot</u>	<u>Qtr Sec</u>	<u>Sec</u>	<u>Twp</u>	<u>Rge</u>	<u>County</u>
1		SESESE	17	15N	2E	CASCADE

Period of Diversion: JANUARY 1 TO DECEMBER 31

Diversion Means: LIVESTOCK DIRECT FROM SOURCE

Period of Use: JANUARY 1 TO DECEMBER 31

***Place of Use:**

<u>ID</u>	<u>Acres</u>	<u>Govt Lot</u>	<u>Qtr Sec</u>	<u>Sec</u>	<u>Twp</u>	<u>Rge</u>	<u>County</u>
1			SESESE	17	15N	2E	CASCADE

Remarks:

THE FOLLOWING ISSUES WERE IDENTIFIED BY THE DNRC DURING ITS EXAMINATION OF THIS WATER RIGHT CLAIM.

THE WATER RIGHTS LISTED FOLLOWING THIS STATEMENT APPEAR TO BE DUPLICATE FILINGS APPEARS ONLY ONE WATER RIGHT IS INVOLVED.

30136105 30136111

THIS CLAIM NUMBER WAS NOT INCLUDED IN THE BASIN 41J DECREE ISSUED 12/16/2010.

A BETTER UNDERSTANDING OF YOUR CLAIMED WATER RIGHT CAN BE OBTAINED BY COMPARING YOUR RIGHT WITH OTHER CLAIMS IN THE BASIN. FOR EXAMPLE, COMPARE PRIORITY DATES, FLOW RATES, VOLUMES, OR ACRES IRRIGATED. ALSO, YOUR WATER RIGHT MAY BE SUBJECT TO WATER RIGHTS IN ADJOINING SUBBASINS OR BASINS AS WELL AS BEING SUBJECT TO OTHER RIGHTS ON YOUR SOURCE OF SUPPLY. FINALLY, YOUR WATER RIGHT MAY BE SUBJECT TO INDIAN RESERVED AND FEDERAL RESERVED WATER RIGHTS.

COMPLETE DETAILS REGARDING THE DNRC PREPARATION OF THIS INTERLOCUTORY DECREE AND RELATED MATERIALS CAN BE REVIEWED AT THE OFFICE LOCATIONS IDENTIFIED IN THE DOCUMENT ENTITLED "NOTICE OF ENTRY OF INTERLOCUTORY DECREE AND NOTICE OF AVAILABILITY."

SEE GENERAL FINDINGS OF FACT AND CONCLUSIONS OF LAW FOR FURTHER EXPLANATION OF YOUR CLAIMED WATER RIGHT. THESE FINDINGS CAN BE FOUND AS INDICATED IN THE DOCUMENT ENTITLED "NOTICE OF ENTRY OF INTERLOCUTORY DECREE AND NOTICE OF AVAILABILITY." IF YOU NEED OBJECTION FORMS, OR HAVE QUESTIONS ABOUT WATER COURT PROCEDURES OR CHANGES TO YOUR RIGHT, YOU CAN CONTACT THE WATER COURT BY CALLING 1-800-624-3270 (WITHIN MONTANA ONLY) OR 1-406-586-4364, OR BY WRITING TO P.O. BOX 1389, BOZEMAN, MT 59771-1389.

**INTERLOCUTORY DECREE
SMITH RIVER
BASIN 41J
ABSTRACT OF WATER RIGHT CLAIM**

IMPORTANT NOTICE

YOUR WATER RIGHT AS SHOWN ON THIS ABSTRACT MAY HAVE CHANGES FROM YOUR WATER RIGHT AS CLAIMED OR AMENDED. AN ASTERISK (*) HAS BEEN PLACED NEXT TO EACH ITEM CHANGED BY THE MONTANA WATER COURT OR BY THE DEPARTMENT OF NATURAL RESOURCES AND CONSERVATION (DNRC) DURING THE PREPARATION OF THIS INTERLOCUTORY DECREE. THESE CHANGES ARE AUTHORIZED BY THE MONTANA SUPREME COURT WATER RIGHT CLAIMS EXAMINATION RULES OR BY ORDER OF THE WATER COURT.

OBJECTIONS MAY BE FILED ACCORDING TO THE PROCEDURES OUTLINED IN THE DOCUMENT ENTITLED "NOTICE OF ENTRY OF INTERLOCUTORY DECREE AND NOTICE OF AVAILABILITY."

Water Right Number: 41J 30136106 STATEMENT OF CLAIM
Version: 1 -- ORIGINAL RIGHT
Status: ACTIVE

Owners: DANA RANCH CO INC
PO BOX 499
LAREDO, TX 78042-0449

Priority Date: APRIL 21, 1898

Type of Historical Right: USE

Purpose (Use): STOCK

***Flow Rate:** A SPECIFIC FLOW RATE HAS NOT BEEN DECREED BECAUSE THIS USE CONSISTS OF STOCK DRINKING DIRECTLY FROM THE SOURCE, OR FROM A DITCH SYSTEM. THE FLOW RATE IS LIMITED TO THE MINIMUM AMOUNT HISTORICALLY NECESSARY TO SUSTAIN THIS PURPOSE.

***Volume:** THIS RIGHT INCLUDES THE AMOUNT OF WATER CONSUMPTIVELY USED FOR STOCKWATERING PURPOSES AT THE RATE OF 30 GALLONS PER DAY PER ANIMAL UNIT. ANIMAL UNITS SHALL BE BASED ON REASONABLE CARRYING CAPACITY AND HISTORICAL USE OF THE AREA SERVICED BY THIS WATER SOURCE.

Source Name: HOUND CREEK

Source Type: SURFACE WATER

***Point of Diversion and Means of Diversion:**

<u>ID</u>	<u>Govt Lot</u>	<u>Qtr Sec</u>	<u>Sec</u>	<u>Twp</u>	<u>Rge</u>	<u>County</u>
1	2	NWNWNE	2	14N	1E	CASCADE

Period of Diversion: JANUARY 1 TO DECEMBER 31

Diversion Means: LIVESTOCK DIRECT FROM SOURCE

2	3	NENW	2	14N	1E	CASCADE
---	---	------	---	-----	----	---------

Period of Diversion: JANUARY 1 TO DECEMBER 31

Diversion Means: LIVESTOCK DIRECT FROM SOURCE

3 4 NWNW 2 14N 1E CASCADE

Period of Diversion: JANUARY 1 TO DECEMBER 31

Diversion Means: LIVESTOCK DIRECT FROM SOURCE

4 SWNW 2 14N 1E CASCADE

Period of Diversion: JANUARY 1 TO DECEMBER 31

Diversion Means: LIVESTOCK DIRECT FROM SOURCE

Period of Use: JANUARY 1 TO DECEMBER 31

***Place of Use:**

<u>ID</u>	<u>Acres</u>	<u>Govt Lot</u>	<u>Qtr Sec</u>	<u>Sec</u>	<u>Twp</u>	<u>Rge</u>	<u>County</u>
1		2	NWNWNE	2	14N	1E	CASCADE
2		3	NENW	2	14N	1E	CASCADE
3		4	NWNW	2	14N	1E	CASCADE
4			SWNW	2	14N	1E	CASCADE

Remarks:

THE FOLLOWING ISSUES WERE IDENTIFIED BY THE DNRC DURING ITS EXAMINATION OF THIS WATER RIGHT CLAIM.

THIS CLAIM NUMBER WAS NOT INCLUDED IN THE BASIN 41J DECREE ISSUED 12/16/2010.

A BETTER UNDERSTANDING OF YOUR CLAIMED WATER RIGHT CAN BE OBTAINED BY COMPARING YOUR RIGHT WITH OTHER CLAIMS IN THE BASIN. FOR EXAMPLE, COMPARE PRIORITY DATES, FLOW RATES, VOLUMES, OR ACRES IRRIGATED. ALSO, YOUR WATER RIGHT MAY BE SUBJECT TO WATER RIGHTS IN ADJOINING SUBBASINS OR BASINS AS WELL AS BEING SUBJECT TO OTHER RIGHTS ON YOUR SOURCE OF SUPPLY. FINALLY, YOUR WATER RIGHT MAY BE SUBJECT TO INDIAN RESERVED AND FEDERAL RESERVED WATER RIGHTS.

COMPLETE DETAILS REGARDING THE DNRC PREPARATION OF THIS INTERLOCUTORY DECREE AND RELATED MATERIALS CAN BE REVIEWED AT THE OFFICE LOCATIONS IDENTIFIED IN THE DOCUMENT ENTITLED "NOTICE OF ENTRY OF INTERLOCUTORY DECREE AND NOTICE OF AVAILABILITY."

SEE GENERAL FINDINGS OF FACT AND CONCLUSIONS OF LAW FOR FURTHER EXPLANATION OF YOUR CLAIMED WATER RIGHT. THESE FINDINGS CAN BE FOUND AS INDICATED IN THE DOCUMENT ENTITLED "NOTICE OF ENTRY OF INTERLOCUTORY DECREE AND NOTICE OF AVAILABILITY." IF YOU NEED OBJECTION FORMS, OR HAVE QUESTIONS ABOUT WATER COURT PROCEDURES OR CHANGES TO YOUR RIGHT, YOU CAN CONTACT THE WATER COURT BY CALLING 1-800-624-3270 (WITHIN MONTANA ONLY) OR 1-406-586-4364, OR BY WRITING TO P.O. BOX 1389, BOZEMAN, MT 59771-1389.

**INTERLOCUTORY DECREE
SMITH RIVER
BASIN 41J
ABSTRACT OF WATER RIGHT CLAIM**

IMPORTANT NOTICE

YOUR WATER RIGHT AS SHOWN ON THIS ABSTRACT MAY HAVE CHANGES FROM YOUR WATER RIGHT AS CLAIMED OR AMENDED. AN ASTERISK (*) HAS BEEN PLACED NEXT TO EACH ITEM CHANGED BY THE MONTANA WATER COURT OR BY THE DEPARTMENT OF NATURAL RESOURCES AND CONSERVATION (DNRC) DURING THE PREPARATION OF THIS INTERLOCUTORY DECREE. THESE CHANGES ARE AUTHORIZED BY THE MONTANA SUPREME COURT WATER RIGHT CLAIMS EXAMINATION RULES OR BY ORDER OF THE WATER COURT.

OBJECTIONS MAY BE FILED ACCORDING TO THE PROCEDURES OUTLINED IN THE DOCUMENT ENTITLED "NOTICE OF ENTRY OF INTERLOCUTORY DECREE AND NOTICE OF AVAILABILITY."

Water Right Number: 41J 30136107 STATEMENT OF CLAIM

Version: 1 -- ORIGINAL RIGHT

Status: ACTIVE

Owners: DANA RANCH CO INC
PO BOX 499
LAREDO, TX 78042-0449

Priority Date: APRIL 21, 1898

Type of Historical Right: USE

Purpose (Use): STOCK

***Flow Rate:** A SPECIFIC FLOW RATE HAS NOT BEEN DECREED BECAUSE THIS USE CONSISTS OF STOCK DRINKING DIRECTLY FROM THE SOURCE, OR FROM A DITCH SYSTEM. THE FLOW RATE IS LIMITED TO THE MINIMUM AMOUNT HISTORICALLY NECESSARY TO SUSTAIN THIS PURPOSE.

***Volume:** THIS RIGHT INCLUDES THE AMOUNT OF WATER CONSUMPTIVELY USED FOR STOCKWATERING PURPOSES AT THE RATE OF 30 GALLONS PER DAY PER ANIMAL UNIT. ANIMAL UNITS SHALL BE BASED ON REASONABLE CARRYING CAPACITY AND HISTORICAL USE OF THE AREA SERVICED BY THIS WATER SOURCE.

Source Name: HOUND CREEK

Source Type: SURFACE WATER

***Point of Diversion and Means of Diversion:**

<u>ID</u>	<u>Govt Lot</u>	<u>Qtr</u>	<u>Sec</u>	<u>Twp</u>	<u>Rge</u>	<u>County</u>
1		E2SENE	3	14N	1E	CASCADE

Period of Diversion: JANUARY 1 TO DECEMBER 31

Diversion Means: LIVESTOCK DIRECT FROM SOURCE

2		NESE	3	14N	1E	CASCADE
---	--	------	---	-----	----	---------

Period of Diversion: JANUARY 1 TO DECEMBER 31

Diversion Means: LIVESTOCK DIRECT FROM SOURCE

3	S2NWSE	3	14N	1E	CASCADE
Period of Diversion:	JANUARY 1 TO DECEMBER 31				
Diversion Means:	LIVESTOCK DIRECT FROM SOURCE				
4	N2SWSE	3	14N	1E	CASCADE
Period of Diversion:	JANUARY 1 TO DECEMBER 31				
Diversion Means:	LIVESTOCK DIRECT FROM SOURCE				
5	SESW	3	14N	1E	CASCADE
Period of Diversion:	JANUARY 1 TO DECEMBER 31				
Diversion Means:	LIVESTOCK DIRECT FROM SOURCE				
6	SWSW	3	14N	1E	CASCADE
Period of Diversion:	JANUARY 1 TO DECEMBER 31				
Diversion Means:	LIVESTOCK DIRECT FROM SOURCE				

Period of Use: JANUARY 1 TO DECEMBER 31

***Place of Use:**

<u>ID</u>	<u>Acres</u>	<u>Govt Lot</u>	<u>Qtr Sec</u>	<u>Sec</u>	<u>Twp</u>	<u>Rge</u>	<u>County</u>
1			E2SENE	3	14N	1E	CASCADE
2			NESE	3	14N	1E	CASCADE
3			S2NWSE	3	14N	1E	CASCADE
4			N2SWSE	3	14N	1E	CASCADE
5			SESW	3	14N	1E	CASCADE
6			SWSW	3	14N	1E	CASCADE

Remarks:

THE FOLLOWING ISSUES WERE IDENTIFIED BY THE DNRC DURING ITS EXAMINATION OF THIS WATER RIGHT CLAIM.

THIS CLAIM NUMBER WAS NOT INCLUDED IN THE BASIN 41J DECREE ISSUED 12/16/2010.

A BETTER UNDERSTANDING OF YOUR CLAIMED WATER RIGHT CAN BE OBTAINED BY COMPARING YOUR RIGHT WITH OTHER CLAIMS IN THE BASIN. FOR EXAMPLE, COMPARE PRIORITY DATES, FLOW RATES, VOLUMES, OR ACRES IRRIGATED. ALSO, YOUR WATER RIGHT MAY BE SUBJECT TO WATER RIGHTS IN ADJOINING SUBBASINS OR BASINS AS WELL AS BEING SUBJECT TO OTHER RIGHTS ON YOUR SOURCE OF SUPPLY. FINALLY, YOUR WATER RIGHT MAY BE SUBJECT TO INDIAN RESERVED AND FEDERAL RESERVED WATER RIGHTS.

COMPLETE DETAILS REGARDING THE DNRC PREPARATION OF THIS INTERLOCUTORY DECREE AND RELATED MATERIALS CAN BE REVIEWED AT THE OFFICE LOCATIONS IDENTIFIED IN THE DOCUMENT ENTITLED "NOTICE OF ENTRY OF INTERLOCUTORY DECREE AND NOTICE OF AVAILABILITY."

SEE GENERAL FINDINGS OF FACT AND CONCLUSIONS OF LAW FOR FURTHER EXPLANATION OF YOUR CLAIMED WATER RIGHT. THESE FINDINGS CAN BE FOUND AS INDICATED IN THE DOCUMENT ENTITLED "NOTICE OF ENTRY OF INTERLOCUTORY DECREE AND NOTICE OF AVAILABILITY." IF YOU NEED OBJECTION FORMS, OR HAVE QUESTIONS ABOUT WATER COURT PROCEDURES OR CHANGES TO YOUR RIGHT, YOU CAN CONTACT THE WATER COURT BY CALLING 1-800-624-3270 (WITHIN MONTANA ONLY) OR 1-406-586-4364, OR BY WRITING TO P.O. BOX 1389, BOZEMAN, MT 59771-1389.

**INTERLOCUTORY DECREE
SMITH RIVER
BASIN 41J
ABSTRACT OF WATER RIGHT CLAIM**

IMPORTANT NOTICE

YOUR WATER RIGHT AS SHOWN ON THIS ABSTRACT MAY HAVE CHANGES FROM YOUR WATER RIGHT AS CLAIMED OR AMENDED. AN ASTERISK (*) HAS BEEN PLACED NEXT TO EACH ITEM CHANGED BY THE MONTANA WATER COURT OR BY THE DEPARTMENT OF NATURAL RESOURCES AND CONSERVATION (DNRC) DURING THE PREPARATION OF THIS INTERLOCUTORY DECREE. THESE CHANGES ARE AUTHORIZED BY THE MONTANA SUPREME COURT WATER RIGHT CLAIMS EXAMINATION RULES OR BY ORDER OF THE WATER COURT.

OBJECTIONS MAY BE FILED ACCORDING TO THE PROCEDURES OUTLINED IN THE DOCUMENT ENTITLED "NOTICE OF ENTRY OF INTERLOCUTORY DECREE AND NOTICE OF AVAILABILITY."

Water Right Number: 41J 30136108 STATEMENT OF CLAIM
Version: 1 -- ORIGINAL RIGHT
Status: ACTIVE

Owners: DANA RANCH CO INC
PO BOX 499
LAREDO, TX 78042-0449

Priority Date: APRIL 21, 1898

Type of Historical Right: USE

Purpose (Use): STOCK

***Flow Rate:** A SPECIFIC FLOW RATE HAS NOT BEEN DECREED BECAUSE THIS USE CONSISTS OF STOCK DRINKING DIRECTLY FROM THE SOURCE, OR FROM A DITCH SYSTEM. THE FLOW RATE IS LIMITED TO THE MINIMUM AMOUNT HISTORICALLY NECESSARY TO SUSTAIN THIS PURPOSE.

***Volume:** THIS RIGHT INCLUDES THE AMOUNT OF WATER CONSUMPTIVELY USED FOR STOCKWATERING PURPOSES AT THE RATE OF 30 GALLONS PER DAY PER ANIMAL UNIT. ANIMAL UNITS SHALL BE BASED ON REASONABLE CARRYING CAPACITY AND HISTORICAL USE OF THE AREA SERVICED BY THIS WATER SOURCE.

Source Name: HOUND CREEK

Source Type: SURFACE WATER

***Point of Diversion and Means of Diversion:**

<u>ID</u>	<u>Govt Lot</u>	<u>Qtr</u>	<u>Sec</u>	<u>Twp</u>	<u>Rge</u>	<u>County</u>
1	2	NWNE	4	15N	2E	CASCADE

Period of Diversion: JANUARY 1 TO DECEMBER 31

Diversion Means: LIVESTOCK DIRECT FROM SOURCE

2		SWNE	4	15N	2E	CASCADE
---	--	------	---	-----	----	---------

Period of Diversion: JANUARY 1 TO DECEMBER 31

Diversion Means: LIVESTOCK DIRECT FROM SOURCE

3 NWSE 4 15N 2E CASCADE

Period of Diversion: JANUARY 1 TO DECEMBER 31

Diversion Means: LIVESTOCK DIRECT FROM SOURCE

4 SWSE 4 15N 2E CASCADE

Period of Diversion: JANUARY 1 TO DECEMBER 31

Diversion Means: LIVESTOCK DIRECT FROM SOURCE

Period of Use: JANUARY 1 TO DECEMBER 31

***Place of Use:**

<u>ID</u>	<u>Acres</u>	<u>Govt Lot</u>	<u>Qtr Sec</u>	<u>Sec</u>	<u>Twp</u>	<u>Rge</u>	<u>County</u>
1		2	NWNE	4	15N	2E	CASCADE
2			SWNE	4	15N	2E	CASCADE
3			NWSE	4	15N	2E	CASCADE
4			SWSE	4	15N	2E	CASCADE

Remarks:

THE FOLLOWING ISSUES WERE IDENTIFIED BY THE DNRC DURING ITS EXAMINATION OF THIS WATER RIGHT CLAIM.

THIS CLAIM NUMBER WAS NOT INCLUDED IN THE BASIN 41J DECREE ISSUED 12/16/2010.

A BETTER UNDERSTANDING OF YOUR CLAIMED WATER RIGHT CAN BE OBTAINED BY COMPARING YOUR RIGHT WITH OTHER CLAIMS IN THE BASIN. FOR EXAMPLE, COMPARE PRIORITY DATES, FLOW RATES, VOLUMES, OR ACRES IRRIGATED. ALSO, YOUR WATER RIGHT MAY BE SUBJECT TO WATER RIGHTS IN ADJOINING SUBBASINS OR BASINS AS WELL AS BEING SUBJECT TO OTHER RIGHTS ON YOUR SOURCE OF SUPPLY. FINALLY, YOUR WATER RIGHT MAY BE SUBJECT TO INDIAN RESERVED AND FEDERAL RESERVED WATER RIGHTS.

COMPLETE DETAILS REGARDING THE DNRC PREPARATION OF THIS INTERLOCUTORY DECREE AND RELATED MATERIALS CAN BE REVIEWED AT THE OFFICE LOCATIONS IDENTIFIED IN THE DOCUMENT ENTITLED "NOTICE OF ENTRY OF INTERLOCUTORY DECREE AND NOTICE OF AVAILABILITY."

SEE GENERAL FINDINGS OF FACT AND CONCLUSIONS OF LAW FOR FURTHER EXPLANATION OF YOUR CLAIMED WATER RIGHT. THESE FINDINGS CAN BE FOUND AS INDICATED IN THE DOCUMENT ENTITLED "NOTICE OF ENTRY OF INTERLOCUTORY DECREE AND NOTICE OF AVAILABILITY." IF YOU NEED OBJECTION FORMS, OR HAVE QUESTIONS ABOUT WATER COURT PROCEDURES OR CHANGES TO YOUR RIGHT, YOU CAN CONTACT THE WATER COURT BY CALLING 1-800-624-3270 (WITHIN MONTANA ONLY) OR 1-406-586-4364, OR BY WRITING TO P.O. BOX 1389, BOZEMAN, MT 59771-1389.

**INTERLOCUTORY DECREE
SMITH RIVER
BASIN 41J
ABSTRACT OF WATER RIGHT CLAIM**

IMPORTANT NOTICE

YOUR WATER RIGHT AS SHOWN ON THIS ABSTRACT MAY HAVE CHANGES FROM YOUR WATER RIGHT AS CLAIMED OR AMENDED. AN ASTERISK (*) HAS BEEN PLACED NEXT TO EACH ITEM CHANGED BY THE MONTANA WATER COURT OR BY THE DEPARTMENT OF NATURAL RESOURCES AND CONSERVATION (DNRC) DURING THE PREPARATION OF THIS INTERLOCUTORY DECREE. THESE CHANGES ARE AUTHORIZED BY THE MONTANA SUPREME COURT WATER RIGHT CLAIMS EXAMINATION RULES OR BY ORDER OF THE WATER COURT.

OBJECTIONS MAY BE FILED ACCORDING TO THE PROCEDURES OUTLINED IN THE DOCUMENT ENTITLED "NOTICE OF ENTRY OF INTERLOCUTORY DECREE AND NOTICE OF AVAILABILITY."

Water Right Number: 41J 30136109 STATEMENT OF CLAIM
Version: 1 -- ORIGINAL RIGHT
Status: ACTIVE

Owners: DANA RANCH CO INC
PO BOX 499
LAREDO, TX 78042-0449

Priority Date: APRIL 21, 1898

Type of Historical Right: USE

Purpose (Use): STOCK

***Flow Rate:** A SPECIFIC FLOW RATE HAS NOT BEEN DECREED BECAUSE THIS USE CONSISTS OF STOCK DRINKING DIRECTLY FROM THE SOURCE, OR FROM A DITCH SYSTEM. THE FLOW RATE IS LIMITED TO THE MINIMUM AMOUNT HISTORICALLY NECESSARY TO SUSTAIN THIS PURPOSE.

***Volume:** THIS RIGHT INCLUDES THE AMOUNT OF WATER CONSUMPTIVELY USED FOR STOCKWATERING PURPOSES AT THE RATE OF 30 GALLONS PER DAY PER ANIMAL UNIT. ANIMAL UNITS SHALL BE BASED ON REASONABLE CARRYING CAPACITY AND HISTORICAL USE OF THE AREA SERVICED BY THIS WATER SOURCE.

Source Name: HOUND CREEK

Source Type: SURFACE WATER

***Point of Diversion and Means of Diversion:**

<u>ID</u>	<u>Govt Lot</u>	<u>Qtr Sec</u>	<u>Sec</u>	<u>Twp</u>	<u>Rge</u>	<u>County</u>
1		NENW	9	15N	2E	CASCADE

Period of Diversion: JANUARY 1 TO DECEMBER 31

Diversion Means: LIVESTOCK DIRECT FROM SOURCE

2		NWSENW	9	15N	2E	CASCADE
---	--	--------	---	-----	----	---------

Period of Diversion: JANUARY 1 TO DECEMBER 31

Diversion Means: LIVESTOCK DIRECT FROM SOURCE

3		E2SWNW	9	15N	2E	CASCADE
	Period of Diversion:	JANUARY 1 TO DECEMBER 31				
	Diversion Means:	LIVESTOCK DIRECT FROM SOURCE				
4		NWSW	9	15N	2E	CASCADE
	Period of Diversion:	JANUARY 1 TO DECEMBER 31				
	Diversion Means:	LIVESTOCK DIRECT FROM SOURCE				
5		E2SWSW	9	15N	2E	CASCADE
	Period of Diversion:	JANUARY 1 TO DECEMBER 31				
	Diversion Means:	LIVESTOCK DIRECT FROM SOURCE				

Period of Use: JANUARY 1 TO DECEMBER 31

***Place of Use:**

<u>ID</u>	<u>Acres</u>	<u>Govt Lot</u>	<u>Qtr Sec</u>	<u>Sec</u>	<u>Twp</u>	<u>Rge</u>	<u>County</u>
1			NENW	9	15N	2E	CASCADE
2			NWSENW	9	15N	2E	CASCADE
3			E2SWNW	9	15N	2E	CASCADE
4			NWSW	9	15N	2E	CASCADE
5			E2SWSW	9	15N	2E	CASCADE

Remarks:

THE FOLLOWING ISSUES WERE IDENTIFIED BY THE DNRC DURING ITS EXAMINATION OF THIS WATER RIGHT CLAIM.

THIS CLAIM NUMBER WAS NOT INCLUDED IN THE BASIN 41J DECREE ISSUED 12/16/2010.

A BETTER UNDERSTANDING OF YOUR CLAIMED WATER RIGHT CAN BE OBTAINED BY COMPARING YOUR RIGHT WITH OTHER CLAIMS IN THE BASIN. FOR EXAMPLE, COMPARE PRIORITY DATES, FLOW RATES, VOLUMES, OR ACRES IRRIGATED. ALSO, YOUR WATER RIGHT MAY BE SUBJECT TO WATER RIGHTS IN ADJOINING SUBBASINS OR BASINS AS WELL AS BEING SUBJECT TO OTHER RIGHTS ON YOUR SOURCE OF SUPPLY. FINALLY, YOUR WATER RIGHT MAY BE SUBJECT TO INDIAN RESERVED AND FEDERAL RESERVED WATER RIGHTS.

COMPLETE DETAILS REGARDING THE DNRC PREPARATION OF THIS INTERLOCUTORY DECREE AND RELATED MATERIALS CAN BE REVIEWED AT THE OFFICE LOCATIONS IDENTIFIED IN THE DOCUMENT ENTITLED "NOTICE OF ENTRY OF INTERLOCUTORY DECREE AND NOTICE OF AVAILABILITY."

SEE GENERAL FINDINGS OF FACT AND CONCLUSIONS OF LAW FOR FURTHER EXPLANATION OF YOUR CLAIMED WATER RIGHT. THESE FINDINGS CAN BE FOUND AS INDICATED IN THE DOCUMENT ENTITLED "NOTICE OF ENTRY OF INTERLOCUTORY DECREE AND NOTICE OF AVAILABILITY." IF YOU NEED OBJECTION FORMS, OR HAVE QUESTIONS ABOUT WATER COURT PROCEDURES OR CHANGES TO YOUR RIGHT, YOU CAN CONTACT THE WATER COURT BY CALLING 1-800-624-3270 (WITHIN MONTANA ONLY) OR 1-406-586-4364, OR BY WRITING TO P.O. BOX 1389, BOZEMAN, MT 59771-1389.

**INTERLOCUTORY DECREE
SMITH RIVER
BASIN 41J
ABSTRACT OF WATER RIGHT CLAIM**

IMPORTANT NOTICE

YOUR WATER RIGHT AS SHOWN ON THIS ABSTRACT MAY HAVE CHANGES FROM YOUR WATER RIGHT AS CLAIMED OR AMENDED. AN ASTERISK (*) HAS BEEN PLACED NEXT TO EACH ITEM CHANGED BY THE MONTANA WATER COURT OR BY THE DEPARTMENT OF NATURAL RESOURCES AND CONSERVATION (DNRC) DURING THE PREPARATION OF THIS INTERLOCUTORY DECREE. THESE CHANGES ARE AUTHORIZED BY THE MONTANA SUPREME COURT WATER RIGHT CLAIMS EXAMINATION RULES OR BY ORDER OF THE WATER COURT.

OBJECTIONS MAY BE FILED ACCORDING TO THE PROCEDURES OUTLINED IN THE DOCUMENT ENTITLED "NOTICE OF ENTRY OF INTERLOCUTORY DECREE AND NOTICE OF AVAILABILITY."

Water Right Number: 41J 30136110 STATEMENT OF CLAIM

Version: 1 -- ORIGINAL RIGHT

Status: ACTIVE

Owners: DANA RANCH CO INC
PO BOX 499
LAREDO, TX 78042-0449

Priority Date: APRIL 21, 1898

Type of Historical Right: USE

Purpose (Use): STOCK

***Flow Rate:** A SPECIFIC FLOW RATE HAS NOT BEEN DECREED BECAUSE THIS USE CONSISTS OF STOCK DRINKING DIRECTLY FROM THE SOURCE, OR FROM A DITCH SYSTEM. THE FLOW RATE IS LIMITED TO THE MINIMUM AMOUNT HISTORICALLY NECESSARY TO SUSTAIN THIS PURPOSE.

***Volume:** THIS RIGHT INCLUDES THE AMOUNT OF WATER CONSUMPTIVELY USED FOR STOCKWATERING PURPOSES AT THE RATE OF 30 GALLONS PER DAY PER ANIMAL UNIT. ANIMAL UNITS SHALL BE BASED ON REASONABLE CARRYING CAPACITY AND HISTORICAL USE OF THE AREA SERVICED BY THIS WATER SOURCE.

Source Name: HOUND CREEK

Source Type: SURFACE WATER

***Point of Diversion and Means of Diversion:**

<u>ID</u>	<u>Govt Lot</u>	<u>Qtr Sec</u>	<u>Sec</u>	<u>Twp</u>	<u>Rge</u>	<u>County</u>
1		NWNW	16	15N	2E	CASCADE

Period of Diversion: JANUARY 1 TO DECEMBER 31

Diversion Means: LIVESTOCK DIRECT FROM SOURCE

2		E2SWNW	16	15N	2E	CASCADE
---	--	--------	----	-----	----	---------

Period of Diversion: JANUARY 1 TO DECEMBER 31

Diversion Means: LIVESTOCK DIRECT FROM SOURCE

3 NWSW 16 15N 2E CASCADE

Period of Diversion: JANUARY 1 TO DECEMBER 31

Diversion Means: LIVESTOCK DIRECT FROM SOURCE

4 W2SWSW 16 15N 2E CASCADE

Period of Diversion: JANUARY 1 TO DECEMBER 31

Diversion Means: LIVESTOCK DIRECT FROM SOURCE

Period of Use: JANUARY 1 TO DECEMBER 31

***Place of Use:**

<u>ID</u>	<u>Acres</u>	<u>Govt Lot</u>	<u>Qtr Sec</u>	<u>Sec</u>	<u>Twp</u>	<u>Rge</u>	<u>County</u>
1			NWNW	16	15N	2E	CASCADE
2			E2SWNW	16	15N	2E	CASCADE
3			NWSW	16	15N	2E	CASCADE
4			W2SWSW	16	15N	2E	CASCADE

Remarks:

THE FOLLOWING ISSUES WERE IDENTIFIED BY THE DNRC DURING ITS EXAMINATION OF THIS WATER RIGHT CLAIM.

THIS CLAIM NUMBER WAS NOT INCLUDED IN THE BASIN 41J DECREE ISSUED 12/16/2010.

A BETTER UNDERSTANDING OF YOUR CLAIMED WATER RIGHT CAN BE OBTAINED BY COMPARING YOUR RIGHT WITH OTHER CLAIMS IN THE BASIN. FOR EXAMPLE, COMPARE PRIORITY DATES, FLOW RATES, VOLUMES, OR ACRES IRRIGATED. ALSO, YOUR WATER RIGHT MAY BE SUBJECT TO WATER RIGHTS IN ADJOINING SUBBASINS OR BASINS AS WELL AS BEING SUBJECT TO OTHER RIGHTS ON YOUR SOURCE OF SUPPLY. FINALLY, YOUR WATER RIGHT MAY BE SUBJECT TO INDIAN RESERVED AND FEDERAL RESERVED WATER RIGHTS.

COMPLETE DETAILS REGARDING THE DNRC PREPARATION OF THIS INTERLOCUTORY DECREE AND RELATED MATERIALS CAN BE REVIEWED AT THE OFFICE LOCATIONS IDENTIFIED IN THE DOCUMENT ENTITLED "NOTICE OF ENTRY OF INTERLOCUTORY DECREE AND NOTICE OF AVAILABILITY."

SEE GENERAL FINDINGS OF FACT AND CONCLUSIONS OF LAW FOR FURTHER EXPLANATION OF YOUR CLAIMED WATER RIGHT. THESE FINDINGS CAN BE FOUND AS INDICATED IN THE DOCUMENT ENTITLED "NOTICE OF ENTRY OF INTERLOCUTORY DECREE AND NOTICE OF AVAILABILITY." IF YOU NEED OBJECTION FORMS, OR HAVE QUESTIONS ABOUT WATER COURT PROCEDURES OR CHANGES TO YOUR RIGHT, YOU CAN CONTACT THE WATER COURT BY CALLING 1-800-624-3270 (WITHIN MONTANA ONLY) OR 1-406-586-4364, OR BY WRITING TO P.O. BOX 1389, BOZEMAN, MT 59771-1389.

**INTERLOCUTORY DECREE
SMITH RIVER
BASIN 41J
ABSTRACT OF WATER RIGHT CLAIM**

IMPORTANT NOTICE

YOUR WATER RIGHT AS SHOWN ON THIS ABSTRACT MAY HAVE CHANGES FROM YOUR WATER RIGHT AS CLAIMED OR AMENDED. AN ASTERISK (*) HAS BEEN PLACED NEXT TO EACH ITEM CHANGED BY THE MONTANA WATER COURT OR BY THE DEPARTMENT OF NATURAL RESOURCES AND CONSERVATION (DNRC) DURING THE PREPARATION OF THIS INTERLOCUTORY DECREE. THESE CHANGES ARE AUTHORIZED BY THE MONTANA SUPREME COURT WATER RIGHT CLAIMS EXAMINATION RULES OR BY ORDER OF THE WATER COURT.

OBJECTIONS MAY BE FILED ACCORDING TO THE PROCEDURES OUTLINED IN THE DOCUMENT ENTITLED "NOTICE OF ENTRY OF INTERLOCUTORY DECREE AND NOTICE OF AVAILABILITY."

Water Right Number: 41J 30136111 STATEMENT OF CLAIM
Version: 1 -- ORIGINAL RIGHT
Status: ACTIVE

Owners: DANA RANCH CO INC
PO BOX 499
LAREDO, TX 78042-0449

Priority Date: APRIL 21, 1898

Type of Historical Right: USE

Purpose (Use): STOCK

***Flow Rate:** A SPECIFIC FLOW RATE HAS NOT BEEN DECREED BECAUSE THIS USE CONSISTS OF STOCK DRINKING DIRECTLY FROM THE SOURCE, OR FROM A DITCH SYSTEM. THE FLOW RATE IS LIMITED TO THE MINIMUM AMOUNT HISTORICALLY NECESSARY TO SUSTAIN THIS PURPOSE.

***Volume:** THIS RIGHT INCLUDES THE AMOUNT OF WATER CONSUMPTIVELY USED FOR STOCKWATERING PURPOSES AT THE RATE OF 30 GALLONS PER DAY PER ANIMAL UNIT. ANIMAL UNITS SHALL BE BASED ON REASONABLE CARRYING CAPACITY AND HISTORICAL USE OF THE AREA SERVICED BY THIS WATER SOURCE.

Source Name: HOUND CREEK

Source Type: SURFACE WATER

Point of Diversion and Means of Diversion:

<u>ID</u>	<u>Govt Lot</u>	<u>Qtr Sec</u>	<u>Sec</u>	<u>Twp</u>	<u>Rge</u>	<u>County</u>
1		SESESE	17	15N	2E	CASCADE

Period of Diversion: JANUARY 1 TO DECEMBER 31

Diversion Means: LIVESTOCK DIRECT FROM SOURCE

Period of Use: JANUARY 1 TO DECEMBER 31

Place of Use:

<u>ID</u>	<u>Acres</u>	<u>Govt Lot</u>	<u>Qtr Sec</u>	<u>Sec</u>	<u>Twp</u>	<u>Rge</u>	<u>County</u>
1			SESESE	17	15N	2E	CASCADE

Remarks:

THE FOLLOWING ISSUES WERE IDENTIFIED BY THE DNRC DURING ITS EXAMINATION OF THIS WATER RIGHT CLAIM.

THE WATER RIGHTS LISTED FOLLOWING THIS STATEMENT APPEAR TO BE DUPLICATE FILINGS APPEARS ONLY ONE WATER RIGHT IS INVOLVED.

30136105 30136111

THIS CLAIM NUMBER WAS NOT INCLUDED IN THE BASIN 41J DECREE ISSUED 12/16/2010.

A BETTER UNDERSTANDING OF YOUR CLAIMED WATER RIGHT CAN BE OBTAINED BY COMPARING YOUR RIGHT WITH OTHER CLAIMS IN THE BASIN. FOR EXAMPLE, COMPARE PRIORITY DATES, FLOW RATES, VOLUMES, OR ACRES IRRIGATED. ALSO, YOUR WATER RIGHT MAY BE SUBJECT TO WATER RIGHTS IN ADJOINING SUBBASINS OR BASINS AS WELL AS BEING SUBJECT TO OTHER RIGHTS ON YOUR SOURCE OF SUPPLY. FINALLY, YOUR WATER RIGHT MAY BE SUBJECT TO INDIAN RESERVED AND FEDERAL RESERVED WATER RIGHTS.

COMPLETE DETAILS REGARDING THE DNRC PREPARATION OF THIS INTERLOCUTORY DECREE AND RELATED MATERIALS CAN BE REVIEWED AT THE OFFICE LOCATIONS IDENTIFIED IN THE DOCUMENT ENTITLED "NOTICE OF ENTRY OF INTERLOCUTORY DECREE AND NOTICE OF AVAILABILITY."

SEE GENERAL FINDINGS OF FACT AND CONCLUSIONS OF LAW FOR FURTHER EXPLANATION OF YOUR CLAIMED WATER RIGHT. THESE FINDINGS CAN BE FOUND AS INDICATED IN THE DOCUMENT ENTITLED "NOTICE OF ENTRY OF INTERLOCUTORY DECREE AND NOTICE OF AVAILABILITY." IF YOU NEED OBJECTION FORMS, OR HAVE QUESTIONS ABOUT WATER COURT PROCEDURES OR CHANGES TO YOUR RIGHT, YOU CAN CONTACT THE WATER COURT BY CALLING 1-800-624-3270 (WITHIN MONTANA ONLY) OR 1-406-586-4364, OR BY WRITING TO P.O. BOX 1389, BOZEMAN, MT 59771-1389.

**INTERLOCUTORY DECREE
SMITH RIVER
BASIN 41J
ABSTRACT OF WATER RIGHT CLAIM**

IMPORTANT NOTICE

YOUR WATER RIGHT AS SHOWN ON THIS ABSTRACT MAY HAVE CHANGES FROM YOUR WATER RIGHT AS CLAIMED OR AMENDED. AN ASTERISK (*) HAS BEEN PLACED NEXT TO EACH ITEM CHANGED BY THE MONTANA WATER COURT OR BY THE DEPARTMENT OF NATURAL RESOURCES AND CONSERVATION (DNRC) DURING THE PREPARATION OF THIS INTERLOCUTORY DECREE. THESE CHANGES ARE AUTHORIZED BY THE MONTANA SUPREME COURT WATER RIGHT CLAIMS EXAMINATION RULES OR BY ORDER OF THE WATER COURT.

OBJECTIONS MAY BE FILED ACCORDING TO THE PROCEDURES OUTLINED IN THE DOCUMENT ENTITLED "NOTICE OF ENTRY OF INTERLOCUTORY DECREE AND NOTICE OF AVAILABILITY."

Water Right Number: 41J 30136112 STATEMENT OF CLAIM
Version: 1 -- ORIGINAL RIGHT
Status: ACTIVE

Owners: DANA RANCH CO INC
PO BOX 499
LAREDO, TX 78042-0449

Priority Date: APRIL 21, 1898

Type of Historical Right: USE

Purpose (Use): STOCK

***Flow Rate:** A SPECIFIC FLOW RATE HAS NOT BEEN DECREED BECAUSE THIS USE CONSISTS OF STOCK DRINKING DIRECTLY FROM THE SOURCE, OR FROM A DITCH SYSTEM. THE FLOW RATE IS LIMITED TO THE MINIMUM AMOUNT HISTORICALLY NECESSARY TO SUSTAIN THIS PURPOSE.

***Volume:** THIS RIGHT INCLUDES THE AMOUNT OF WATER CONSUMPTIVELY USED FOR STOCKWATERING PURPOSES AT THE RATE OF 30 GALLONS PER DAY PER ANIMAL UNIT. ANIMAL UNITS SHALL BE BASED ON REASONABLE CARRYING CAPACITY AND HISTORICAL USE OF THE AREA SERVICED BY THIS WATER SOURCE.

Source Name: HOUND CREEK

Source Type: SURFACE WATER

***Point of Diversion and Means of Diversion:**

<u>ID</u>	<u>Govt Lot</u>	<u>Qtr Sec</u>	<u>Sec</u>	<u>Twp</u>	<u>Rge</u>	<u>County</u>
1		NENE	20	15N	2E	CASCADE

Period of Diversion: JANUARY 1 TO DECEMBER 31

Diversion Means: LIVESTOCK DIRECT FROM SOURCE

2		W2SENE	20	15N	2E	CASCADE
---	--	--------	----	-----	----	---------

Period of Diversion: JANUARY 1 TO DECEMBER 31

Diversion Means: LIVESTOCK DIRECT FROM SOURCE

3	SESWNE	20	15N	2E	CASCADE
	Period of Diversion:	JANUARY 1 TO DECEMBER 31			
	Diversion Means:	LIVESTOCK DIRECT FROM SOURCE			
4	NWSE	20	15N	2E	CASCADE
	Period of Diversion:	JANUARY 1 TO DECEMBER 31			
	Diversion Means:	LIVESTOCK DIRECT FROM SOURCE			
5	SESW	20	15N	2E	CASCADE
	Period of Diversion:	JANUARY 1 TO DECEMBER 31			
	Diversion Means:	LIVESTOCK DIRECT FROM SOURCE			
6	SESW	20	15N	2E	CASCADE
	Period of Diversion:	JANUARY 1 TO DECEMBER 31			
	Diversion Means:	LIVESTOCK DIRECT FROM SOURCE			
7	SESWSW	20	15N	2E	CASCADE
	Period of Diversion:	JANUARY 1 TO DECEMBER 31			
	Diversion Means:	LIVESTOCK DIRECT FROM SOURCE			

Period of Use: JANUARY 1 TO DECEMBER 31

***Place of Use:**

<u>ID</u>	<u>Acres</u>	<u>Govt Lot</u>	<u>Qtr Sec</u>	<u>Sec</u>	<u>Twp</u>	<u>Rge</u>	<u>County</u>
1			NENE	20	15N	2E	CASCADE
2			W2SENE	20	15N	2E	CASCADE
3			SESWNE	20	15N	2E	CASCADE
4			NWSE	20	15N	2E	CASCADE
5			SESW	20	15N	2E	CASCADE
6			SESW	20	15N	2E	CASCADE
7			SESWSW	20	15N	2E	CASCADE

Remarks:

THE FOLLOWING ISSUES WERE IDENTIFIED BY THE DNRC DURING ITS EXAMINATION OF THIS WATER RIGHT CLAIM.

THIS CLAIM NUMBER WAS NOT INCLUDED IN THE BASIN 41J DECREE ISSUED 12/16/2010.

ACCORDING TO CADASTRAL PROPERTY OWNERSHIP RECORDS, AS OF 06/08/2023 , THE PROPERTY ON WHICH THIS WATER RIGHT IS USED APPEARS TO BE OWNED BY MONTANA BOARD OF LAND COMMISSIONERS, TRUST LAND MANAGEMENT DIVISION, PO BOX 201601, HELENA, MT 59620-1601.

THE OWNERSHIP OF THIS RIGHT MAY BE QUESTIONABLE. THE PLACE OF USE APPEARS TO BE ON STATE LAND.

A BETTER UNDERSTANDING OF YOUR CLAIMED WATER RIGHT CAN BE OBTAINED BY COMPARING YOUR RIGHT WITH OTHER CLAIMS IN THE BASIN. FOR EXAMPLE, COMPARE PRIORITY DATES, FLOW RATES, VOLUMES, OR ACRES IRRIGATED. ALSO, YOUR WATER RIGHT MAY BE SUBJECT TO WATER RIGHTS IN ADJOINING SUBBASINS OR BASINS AS WELL AS BEING SUBJECT TO OTHER RIGHTS ON YOUR SOURCE OF SUPPLY. FINALLY, YOUR WATER RIGHT MAY BE SUBJECT TO INDIAN RESERVED AND FEDERAL RESERVED WATER RIGHTS.

COMPLETE DETAILS REGARDING THE DNRC PREPARATION OF THIS INTERLOCUTORY DECREE AND RELATED MATERIALS CAN BE REVIEWED AT THE OFFICE LOCATIONS IDENTIFIED IN THE DOCUMENT ENTITLED "NOTICE OF ENTRY OF INTERLOCUTORY DECREE AND NOTICE OF AVAILABILITY."

SEE GENERAL FINDINGS OF FACT AND CONCLUSIONS OF LAW FOR FURTHER EXPLANATION OF YOUR CLAIMED WATER RIGHT. THESE FINDINGS CAN BE FOUND AS INDICATED IN THE DOCUMENT ENTITLED "NOTICE OF ENTRY OF INTERLOCUTORY DECREE AND NOTICE OF AVAILABILITY." IF YOU NEED OBJECTION FORMS, OR HAVE QUESTIONS ABOUT WATER COURT PROCEDURES OR CHANGES TO YOUR RIGHT, YOU CAN CONTACT THE WATER COURT BY CALLING 1-800-624-3270 (WITHIN MONTANA ONLY) OR 1-406-586-4364, OR BY WRITING TO P.O. BOX 1389, BOZEMAN, MT 59771-1389.

**INTERLOCUTORY DECREE
SMITH RIVER
BASIN 41J
ABSTRACT OF WATER RIGHT CLAIM**

IMPORTANT NOTICE

YOUR WATER RIGHT AS SHOWN ON THIS ABSTRACT MAY HAVE CHANGES FROM YOUR WATER RIGHT AS CLAIMED OR AMENDED. AN ASTERISK (*) HAS BEEN PLACED NEXT TO EACH ITEM CHANGED BY THE MONTANA WATER COURT OR BY THE DEPARTMENT OF NATURAL RESOURCES AND CONSERVATION (DNRC) DURING THE PREPARATION OF THIS INTERLOCUTORY DECREE. THESE CHANGES ARE AUTHORIZED BY THE MONTANA SUPREME COURT WATER RIGHT CLAIMS EXAMINATION RULES OR BY ORDER OF THE WATER COURT.

OBJECTIONS MAY BE FILED ACCORDING TO THE PROCEDURES OUTLINED IN THE DOCUMENT ENTITLED "NOTICE OF ENTRY OF INTERLOCUTORY DECREE AND NOTICE OF AVAILABILITY."

Water Right Number: 41J 30136113 STATEMENT OF CLAIM
Version: 1 -- ORIGINAL RIGHT
Status: ACTIVE

Owners: DANA RANCH CO INC
PO BOX 499
LAREDO, TX 78042-0449

Priority Date: APRIL 21, 1898

Type of Historical Right: USE

Purpose (Use): STOCK

***Flow Rate:** A SPECIFIC FLOW RATE HAS NOT BEEN DECREED BECAUSE THIS USE CONSISTS OF STOCK DRINKING DIRECTLY FROM THE SOURCE, OR FROM A DITCH SYSTEM. THE FLOW RATE IS LIMITED TO THE MINIMUM AMOUNT HISTORICALLY NECESSARY TO SUSTAIN THIS PURPOSE.

***Volume:** THIS RIGHT INCLUDES THE AMOUNT OF WATER CONSUMPTIVELY USED FOR STOCKWATERING PURPOSES AT THE RATE OF 30 GALLONS PER DAY PER ANIMAL UNIT. ANIMAL UNITS SHALL BE BASED ON REASONABLE CARRYING CAPACITY AND HISTORICAL USE OF THE AREA SERVICED BY THIS WATER SOURCE.

Source Name: HOUND CREEK

Source Type: SURFACE WATER

Point of Diversion and Means of Diversion:

<u>ID</u>	<u>Govt Lot</u>	<u>Qtr Sec</u>	<u>Sec</u>	<u>Twp</u>	<u>Rge</u>	<u>County</u>
1		NWNW	29	15N	2E	CASCADE

Period of Diversion: JANUARY 1 TO DECEMBER 31

Diversion Means: LIVESTOCK DIRECT FROM SOURCE

Period of Use: JANUARY 1 TO DECEMBER 31

Place of Use:

<u>ID</u>	<u>Acres</u>	<u>Govt Lot</u>	<u>Qtr Sec</u>	<u>Sec</u>	<u>Twp</u>	<u>Rge</u>	<u>County</u>
1			NWNW	29	15N	2E	CASCADE

Remarks:

THE FOLLOWING ISSUES WERE IDENTIFIED BY THE DNRC DURING ITS EXAMINATION OF THIS WATER RIGHT CLAIM.

THIS CLAIM NUMBER WAS NOT INCLUDED IN THE BASIN 41J DECREE ISSUED 12/16/2010.

A BETTER UNDERSTANDING OF YOUR CLAIMED WATER RIGHT CAN BE OBTAINED BY COMPARING YOUR RIGHT WITH OTHER CLAIMS IN THE BASIN. FOR EXAMPLE, COMPARE PRIORITY DATES, FLOW RATES, VOLUMES, OR ACRES IRRIGATED. ALSO, YOUR WATER RIGHT MAY BE SUBJECT TO WATER RIGHTS IN ADJOINING SUBBASINS OR BASINS AS WELL AS BEING SUBJECT TO OTHER RIGHTS ON YOUR SOURCE OF SUPPLY. FINALLY, YOUR WATER RIGHT MAY BE SUBJECT TO INDIAN RESERVED AND FEDERAL RESERVED WATER RIGHTS.

COMPLETE DETAILS REGARDING THE DNRC PREPARATION OF THIS INTERLOCUTORY DECREE AND RELATED MATERIALS CAN BE REVIEWED AT THE OFFICE LOCATIONS IDENTIFIED IN THE DOCUMENT ENTITLED "NOTICE OF ENTRY OF INTERLOCUTORY DECREE AND NOTICE OF AVAILABILITY."

SEE GENERAL FINDINGS OF FACT AND CONCLUSIONS OF LAW FOR FURTHER EXPLANATION OF YOUR CLAIMED WATER RIGHT. THESE FINDINGS CAN BE FOUND AS INDICATED IN THE DOCUMENT ENTITLED "NOTICE OF ENTRY OF INTERLOCUTORY DECREE AND NOTICE OF AVAILABILITY." IF YOU NEED OBJECTION FORMS, OR HAVE QUESTIONS ABOUT WATER COURT PROCEDURES OR CHANGES TO YOUR RIGHT, YOU CAN CONTACT THE WATER COURT BY CALLING 1-800-624-3270 (WITHIN MONTANA ONLY) OR 1-406-586-4364, OR BY WRITING TO P.O. BOX 1389, BOZEMAN, MT 59771-1389.

**INTERLOCUTORY DECREE
SMITH RIVER
BASIN 41J
ABSTRACT OF WATER RIGHT CLAIM**

IMPORTANT NOTICE

YOUR WATER RIGHT AS SHOWN ON THIS ABSTRACT MAY HAVE CHANGES FROM YOUR WATER RIGHT AS CLAIMED OR AMENDED. AN ASTERISK (*) HAS BEEN PLACED NEXT TO EACH ITEM CHANGED BY THE MONTANA WATER COURT OR BY THE DEPARTMENT OF NATURAL RESOURCES AND CONSERVATION (DNRC) DURING THE PREPARATION OF THIS INTERLOCUTORY DECREE. THESE CHANGES ARE AUTHORIZED BY THE MONTANA SUPREME COURT WATER RIGHT CLAIMS EXAMINATION RULES OR BY ORDER OF THE WATER COURT.

OBJECTIONS MAY BE FILED ACCORDING TO THE PROCEDURES OUTLINED IN THE DOCUMENT ENTITLED "NOTICE OF ENTRY OF INTERLOCUTORY DECREE AND NOTICE OF AVAILABILITY."

Water Right Number: 41J 30136114 STATEMENT OF CLAIM
Version: 1 -- ORIGINAL RIGHT
Status: ACTIVE

Owners: DANA RANCH CO INC
PO BOX 499
LAREDO, TX 78042-0449

Priority Date: APRIL 21, 1898

Type of Historical Right: USE

Purpose (Use): STOCK

***Flow Rate:** A SPECIFIC FLOW RATE HAS NOT BEEN DECREED BECAUSE THIS USE CONSISTS OF STOCK DRINKING DIRECTLY FROM THE SOURCE, OR FROM A DITCH SYSTEM. THE FLOW RATE IS LIMITED TO THE MINIMUM AMOUNT HISTORICALLY NECESSARY TO SUSTAIN THIS PURPOSE.

***Volume:** THIS RIGHT INCLUDES THE AMOUNT OF WATER CONSUMPTIVELY USED FOR STOCKWATERING PURPOSES AT THE RATE OF 30 GALLONS PER DAY PER ANIMAL UNIT. ANIMAL UNITS SHALL BE BASED ON REASONABLE CARRYING CAPACITY AND HISTORICAL USE OF THE AREA SERVICED BY THIS WATER SOURCE.

Source Name: HOUND CREEK

Source Type: SURFACE WATER

***Point of Diversion and Means of Diversion:**

<u>ID</u>	<u>Govt Lot</u>	<u>Qtr Sec</u>	<u>Sec</u>	<u>Twp</u>	<u>Rge</u>	<u>County</u>
1		S2NENE	30	15N	2E	CASCADE

Period of Diversion: JANUARY 1 TO DECEMBER 31

Diversion Means: LIVESTOCK DIRECT FROM SOURCE

2		SENWNE	30	15N	2E	CASCADE
---	--	--------	----	-----	----	---------

Period of Diversion: JANUARY 1 TO DECEMBER 31

Diversion Means: LIVESTOCK DIRECT FROM SOURCE

3 SWNE 30 15N 2E CASCADE
Period of Diversion: JANUARY 1 TO DECEMBER 31
Diversion Means: LIVESTOCK DIRECT FROM SOURCE

4 E2SEW 30 15N 2E CASCADE
Period of Diversion: JANUARY 1 TO DECEMBER 31
Diversion Means: LIVESTOCK DIRECT FROM SOURCE

5 E2NESW 30 15N 2E CASCADE
Period of Diversion: JANUARY 1 TO DECEMBER 31
Diversion Means: LIVESTOCK DIRECT FROM SOURCE

6 SESW 30 15N 2E CASCADE
Period of Diversion: JANUARY 1 TO DECEMBER 31
Diversion Means: LIVESTOCK DIRECT FROM SOURCE

Period of Use: JANUARY 1 TO DECEMBER 31

***Place of Use:**

<u>ID</u>	<u>Acres</u>	<u>Govt Lot</u>	<u>Qtr Sec</u>	<u>Sec</u>	<u>Twp</u>	<u>Rge</u>	<u>County</u>
1			S2NENE	30	15N	2E	CASCADE
2			SEWNE	30	15N	2E	CASCADE
3			SWNE	30	15N	2E	CASCADE
4			E2SEW	30	15N	2E	CASCADE
5			E2NESW	30	15N	2E	CASCADE
6			SESW	30	15N	2E	CASCADE

Remarks:

THE FOLLOWING ISSUES WERE IDENTIFIED BY THE DNRC DURING ITS EXAMINATION OF THIS WATER RIGHT CLAIM.

THIS CLAIM NUMBER WAS NOT INCLUDED IN THE BASIN 41J DECREE ISSUED 12/16/2010.

ACCORDING TO CADASTRAL PROPERTY OWNERSHIP RECORDS, AS OF 06/08/2023 , A PORTION OF THE PROPERTY ON WHICH THIS WATER RIGHT IS USED APPEARS TO BE OWNED BY MONTANA BOARD OF LAND COMMISSIONERS , TRUST LAND MANAGEMENT DIVISION , PO BOX 201601 , HELENA, MT 59620-1601.

THE OWNERSHIP OF THIS RIGHT MAY BE QUESTIONABLE. PART OF THE PLACE OF USE APPEARS TO BE ON STATE LAND.

A BETTER UNDERSTANDING OF YOUR CLAIMED WATER RIGHT CAN BE OBTAINED BY COMPARING YOUR RIGHT WITH OTHER CLAIMS IN THE BASIN. FOR EXAMPLE, COMPARE PRIORITY DATES, FLOW RATES, VOLUMES, OR ACRES IRRIGATED. ALSO, YOUR WATER RIGHT MAY BE SUBJECT TO WATER RIGHTS IN ADJOINING SUBBASINS OR BASINS AS WELL AS BEING SUBJECT TO OTHER RIGHTS ON YOUR SOURCE OF SUPPLY. FINALLY, YOUR WATER RIGHT MAY BE SUBJECT TO INDIAN RESERVED AND FEDERAL RESERVED WATER RIGHTS.

COMPLETE DETAILS REGARDING THE DNRC PREPARATION OF THIS INTERLOCUTORY DECREE AND RELATED MATERIALS CAN BE REVIEWED AT THE OFFICE LOCATIONS IDENTIFIED IN THE DOCUMENT ENTITLED "NOTICE OF ENTRY OF INTERLOCUTORY DECREE AND NOTICE OF AVAILABILITY."

SEE GENERAL FINDINGS OF FACT AND CONCLUSIONS OF LAW FOR FURTHER EXPLANATION OF YOUR CLAIMED WATER RIGHT. THESE FINDINGS CAN BE FOUND AS INDICATED IN THE DOCUMENT ENTITLED "NOTICE OF ENTRY OF INTERLOCUTORY DECREE AND NOTICE OF AVAILABILITY." IF YOU NEED OBJECTION FORMS, OR HAVE QUESTIONS ABOUT WATER COURT PROCEDURES OR CHANGES TO YOUR RIGHT, YOU CAN CONTACT THE WATER COURT BY CALLING 1-800-624-3270 (WITHIN MONTANA ONLY) OR 1-406-586-4364, OR BY WRITING TO P.O. BOX 1389, BOZEMAN, MT 59771-1389.

**INTERLOCUTORY DECREE
SMITH RIVER
BASIN 41J
ABSTRACT OF WATER RIGHT CLAIM**

IMPORTANT NOTICE

YOUR WATER RIGHT AS SHOWN ON THIS ABSTRACT MAY HAVE CHANGES FROM YOUR WATER RIGHT AS CLAIMED OR AMENDED. AN ASTERISK (*) HAS BEEN PLACED NEXT TO EACH ITEM CHANGED BY THE MONTANA WATER COURT OR BY THE DEPARTMENT OF NATURAL RESOURCES AND CONSERVATION (DNRC) DURING THE PREPARATION OF THIS INTERLOCUTORY DECREE. THESE CHANGES ARE AUTHORIZED BY THE MONTANA SUPREME COURT WATER RIGHT CLAIMS EXAMINATION RULES OR BY ORDER OF THE WATER COURT.

OBJECTIONS MAY BE FILED ACCORDING TO THE PROCEDURES OUTLINED IN THE DOCUMENT ENTITLED "NOTICE OF ENTRY OF INTERLOCUTORY DECREE AND NOTICE OF AVAILABILITY."

Water Right Number: 41J 30136115 STATEMENT OF CLAIM
Version: 1 -- ORIGINAL RIGHT
Status: ACTIVE

Owners: DANA RANCH CO INC
PO BOX 499
LAREDO, TX 78042-0449

Priority Date: APRIL 21, 1898

Type of Historical Right: USE

Purpose (Use): STOCK

***Flow Rate:** A SPECIFIC FLOW RATE HAS NOT BEEN DECREED BECAUSE THIS USE CONSISTS OF STOCK DRINKING DIRECTLY FROM THE SOURCE, OR FROM A DITCH SYSTEM. THE FLOW RATE IS LIMITED TO THE MINIMUM AMOUNT HISTORICALLY NECESSARY TO SUSTAIN THIS PURPOSE.

***Volume:** THIS RIGHT INCLUDES THE AMOUNT OF WATER CONSUMPTIVELY USED FOR STOCKWATERING PURPOSES AT THE RATE OF 30 GALLONS PER DAY PER ANIMAL UNIT. ANIMAL UNITS SHALL BE BASED ON REASONABLE CARRYING CAPACITY AND HISTORICAL USE OF THE AREA SERVICED BY THIS WATER SOURCE.

Source Name: HOUND CREEK

Source Type: SURFACE WATER

***Point of Diversion and Means of Diversion:**

<u>ID</u>	<u>Govt Lot</u>	<u>Qtr Sec</u>	<u>Sec</u>	<u>Twp</u>	<u>Rge</u>	<u>County</u>
1		W2NENW	31	15N	2E	CASCADE

Period of Diversion: JANUARY 1 TO DECEMBER 31

Diversion Means: LIVESTOCK DIRECT FROM SOURCE

2	1	S2NWNW	31	15N	2E	CASCADE
---	---	--------	----	-----	----	---------

Period of Diversion: JANUARY 1 TO DECEMBER 31

Diversion Means: LIVESTOCK DIRECT FROM SOURCE

3 2 N2SWNW 31 15N 2E CASCADE

Period of Diversion: JANUARY 1 TO DECEMBER 31

Diversion Means: LIVESTOCK DIRECT FROM SOURCE

Period of Use: JANUARY 1 TO DECEMBER 31

***Place of Use:**

<u>ID</u>	<u>Acres</u>	<u>Govt Lot</u>	<u>Qtr Sec</u>	<u>Sec</u>	<u>Twp</u>	<u>Rge</u>	<u>County</u>
1			W2NENW	31	15N	2E	CASCADE
2		1	S2NWNW	31	15N	2E	CASCADE
3		2	N2SWNW	31	15N	2E	CASCADE

Remarks:

THE FOLLOWING ISSUES WERE IDENTIFIED BY THE DNRC DURING ITS EXAMINATION OF THIS WATER RIGHT CLAIM.

THIS CLAIM NUMBER WAS NOT INCLUDED IN THE BASIN 41J DECREE ISSUED 12/16/2010.

A BETTER UNDERSTANDING OF YOUR CLAIMED WATER RIGHT CAN BE OBTAINED BY COMPARING YOUR RIGHT WITH OTHER CLAIMS IN THE BASIN. FOR EXAMPLE, COMPARE PRIORITY DATES, FLOW RATES, VOLUMES, OR ACRES IRRIGATED. ALSO, YOUR WATER RIGHT MAY BE SUBJECT TO WATER RIGHTS IN ADJOINING SUBBASINS OR BASINS AS WELL AS BEING SUBJECT TO OTHER RIGHTS ON YOUR SOURCE OF SUPPLY. FINALLY, YOUR WATER RIGHT MAY BE SUBJECT TO INDIAN RESERVED AND FEDERAL RESERVED WATER RIGHTS.

COMPLETE DETAILS REGARDING THE DNRC PREPARATION OF THIS INTERLOCUTORY DECREE AND RELATED MATERIALS CAN BE REVIEWED AT THE OFFICE LOCATIONS IDENTIFIED IN THE DOCUMENT ENTITLED "NOTICE OF ENTRY OF INTERLOCUTORY DECREE AND NOTICE OF AVAILABILITY."

SEE GENERAL FINDINGS OF FACT AND CONCLUSIONS OF LAW FOR FURTHER EXPLANATION OF YOUR CLAIMED WATER RIGHT. THESE FINDINGS CAN BE FOUND AS INDICATED IN THE DOCUMENT ENTITLED "NOTICE OF ENTRY OF INTERLOCUTORY DECREE AND NOTICE OF AVAILABILITY." IF YOU NEED OBJECTION FORMS, OR HAVE QUESTIONS ABOUT WATER COURT PROCEDURES OR CHANGES TO YOUR RIGHT, YOU CAN CONTACT THE WATER COURT BY CALLING 1-800-624-3270 (WITHIN MONTANA ONLY) OR 1-406-586-4364, OR BY WRITING TO P.O. BOX 1389, BOZEMAN, MT 59771-1389.

**INTERLOCUTORY DECREE
SMITH RIVER
BASIN 41J
ABSTRACT OF WATER RIGHT CLAIM**

IMPORTANT NOTICE

YOUR WATER RIGHT AS SHOWN ON THIS ABSTRACT MAY HAVE CHANGES FROM YOUR WATER RIGHT AS CLAIMED OR AMENDED. AN ASTERISK (*) HAS BEEN PLACED NEXT TO EACH ITEM CHANGED BY THE MONTANA WATER COURT OR BY THE DEPARTMENT OF NATURAL RESOURCES AND CONSERVATION (DNRC) DURING THE PREPARATION OF THIS INTERLOCUTORY DECREE. THESE CHANGES ARE AUTHORIZED BY THE MONTANA SUPREME COURT WATER RIGHT CLAIMS EXAMINATION RULES OR BY ORDER OF THE WATER COURT.

OBJECTIONS MAY BE FILED ACCORDING TO THE PROCEDURES OUTLINED IN THE DOCUMENT ENTITLED "NOTICE OF ENTRY OF INTERLOCUTORY DECREE AND NOTICE OF AVAILABILITY."

Water Right Number: 41J 30136116 STATEMENT OF CLAIM
Version: 1 -- ORIGINAL RIGHT
Status: ACTIVE

Owners: DANA RANCH CO INC
PO BOX 499
LAREDO, TX 78042-0449

Priority Date: APRIL 21, 1898

Type of Historical Right: USE

Purpose (Use): STOCK

***Flow Rate:** A SPECIFIC FLOW RATE HAS NOT BEEN DECREED BECAUSE THIS USE CONSISTS OF STOCK DRINKING DIRECTLY FROM THE SOURCE, OR FROM A DITCH SYSTEM. THE FLOW RATE IS LIMITED TO THE MINIMUM AMOUNT HISTORICALLY NECESSARY TO SUSTAIN THIS PURPOSE.

***Volume:** THIS RIGHT INCLUDES THE AMOUNT OF WATER CONSUMPTIVELY USED FOR STOCKWATERING PURPOSES AT THE RATE OF 30 GALLONS PER DAY PER ANIMAL UNIT. ANIMAL UNITS SHALL BE BASED ON REASONABLE CARRYING CAPACITY AND HISTORICAL USE OF THE AREA SERVICED BY THIS WATER SOURCE.

Source Name: HOUND CREEK

Source Type: SURFACE WATER

***Point of Diversion and Means of Diversion:**

<u>ID</u>	<u>Govt Lot</u>	<u>Qtr Sec</u>	<u>Sec</u>	<u>Twp</u>	<u>Rge</u>	<u>County</u>
1		NESE	35	15N	1E	CASCADE

Period of Diversion: JANUARY 1 TO DECEMBER 31

Diversion Means: LIVESTOCK DIRECT FROM SOURCE

2		N2SESE	35	15N	1E	CASCADE
---	--	--------	----	-----	----	---------

Period of Diversion: JANUARY 1 TO DECEMBER 31

Diversion Means: LIVESTOCK DIRECT FROM SOURCE

3 SWSE 35 15N 1E CASCADE

Period of Diversion: JANUARY 1 TO DECEMBER 31

Diversion Means: LIVESTOCK DIRECT FROM SOURCE

Period of Use: JANUARY 1 TO DECEMBER 31

***Place of Use:**

<u>ID</u>	<u>Acres</u>	<u>Govt Lot</u>	<u>Qtr Sec</u>	<u>Sec</u>	<u>Twp</u>	<u>Rge</u>	<u>County</u>
1			NESE	35	15N	1E	CASCADE
2			N2SESE	35	15N	1E	CASCADE
3			SWSE	35	15N	1E	CASCADE

Remarks:

THE FOLLOWING ISSUES WERE IDENTIFIED BY THE DNRC DURING ITS EXAMINATION OF THIS WATER RIGHT CLAIM.

THIS CLAIM NUMBER WAS NOT INCLUDED IN THE BASIN 41J DECREE ISSUED 12/16/2010.

A BETTER UNDERSTANDING OF YOUR CLAIMED WATER RIGHT CAN BE OBTAINED BY COMPARING YOUR RIGHT WITH OTHER CLAIMS IN THE BASIN. FOR EXAMPLE, COMPARE PRIORITY DATES, FLOW RATES, VOLUMES, OR ACRES IRRIGATED. ALSO, YOUR WATER RIGHT MAY BE SUBJECT TO WATER RIGHTS IN ADJOINING SUBBASINS OR BASINS AS WELL AS BEING SUBJECT TO OTHER RIGHTS ON YOUR SOURCE OF SUPPLY. FINALLY, YOUR WATER RIGHT MAY BE SUBJECT TO INDIAN RESERVED AND FEDERAL RESERVED WATER RIGHTS.

COMPLETE DETAILS REGARDING THE DNRC PREPARATION OF THIS INTERLOCUTORY DECREE AND RELATED MATERIALS CAN BE REVIEWED AT THE OFFICE LOCATIONS IDENTIFIED IN THE DOCUMENT ENTITLED "NOTICE OF ENTRY OF INTERLOCUTORY DECREE AND NOTICE OF AVAILABILITY."

SEE GENERAL FINDINGS OF FACT AND CONCLUSIONS OF LAW FOR FURTHER EXPLANATION OF YOUR CLAIMED WATER RIGHT. THESE FINDINGS CAN BE FOUND AS INDICATED IN THE DOCUMENT ENTITLED "NOTICE OF ENTRY OF INTERLOCUTORY DECREE AND NOTICE OF AVAILABILITY." IF YOU NEED OBJECTION FORMS, OR HAVE QUESTIONS ABOUT WATER COURT PROCEDURES OR CHANGES TO YOUR RIGHT, YOU CAN CONTACT THE WATER COURT BY CALLING 1-800-624-3270 (WITHIN MONTANA ONLY) OR 1-406-586-4364, OR BY WRITING TO P.O. BOX 1389, BOZEMAN, MT 59771-1389.

**INTERLOCUTORY DECREE
SMITH RIVER
BASIN 41J
ABSTRACT OF WATER RIGHT CLAIM**

IMPORTANT NOTICE

YOUR WATER RIGHT AS SHOWN ON THIS ABSTRACT MAY HAVE CHANGES FROM YOUR WATER RIGHT AS CLAIMED OR AMENDED. AN ASTERISK (*) HAS BEEN PLACED NEXT TO EACH ITEM CHANGED BY THE MONTANA WATER COURT OR BY THE DEPARTMENT OF NATURAL RESOURCES AND CONSERVATION (DNRC) DURING THE PREPARATION OF THIS INTERLOCUTORY DECREE. THESE CHANGES ARE AUTHORIZED BY THE MONTANA SUPREME COURT WATER RIGHT CLAIMS EXAMINATION RULES OR BY ORDER OF THE WATER COURT.

OBJECTIONS MAY BE FILED ACCORDING TO THE PROCEDURES OUTLINED IN THE DOCUMENT ENTITLED "NOTICE OF ENTRY OF INTERLOCUTORY DECREE AND NOTICE OF AVAILABILITY."

Water Right Number: 41J 30136117 STATEMENT OF CLAIM
Version: 1 -- ORIGINAL RIGHT
Status: ACTIVE

Owners: DANA RANCH CO INC
PO BOX 499
LAREDO, TX 78042-0449

Priority Date: APRIL 21, 1898

Type of Historical Right: USE

Purpose (Use): STOCK

***Flow Rate:** A SPECIFIC FLOW RATE HAS NOT BEEN DECREED BECAUSE THIS USE CONSISTS OF STOCK DRINKING DIRECTLY FROM THE SOURCE, OR FROM A DITCH SYSTEM. THE FLOW RATE IS LIMITED TO THE MINIMUM AMOUNT HISTORICALLY NECESSARY TO SUSTAIN THIS PURPOSE.

***Volume:** THIS RIGHT INCLUDES THE AMOUNT OF WATER CONSUMPTIVELY USED FOR STOCKWATERING PURPOSES AT THE RATE OF 30 GALLONS PER DAY PER ANIMAL UNIT. ANIMAL UNITS SHALL BE BASED ON REASONABLE CARRYING CAPACITY AND HISTORICAL USE OF THE AREA SERVICED BY THIS WATER SOURCE.

Source Name: HOUND CREEK

Source Type: SURFACE WATER

***Point of Diversion and Means of Diversion:**

<u>ID</u>	<u>Govt Lot</u>	<u>Qtr Sec</u>	<u>Sec</u>	<u>Twp</u>	<u>Rge</u>	<u>County</u>
1		N2SENE	36	15N	1E	CASCADE

Period of Diversion: JANUARY 1 TO DECEMBER 31

Diversion Means: LIVESTOCK DIRECT FROM SOURCE

2		S2NENE	36	15N	1E	CASCADE
---	--	--------	----	-----	----	---------

Period of Diversion: JANUARY 1 TO DECEMBER 31

Diversion Means: LIVESTOCK DIRECT FROM SOURCE

3		S2NWNE	36	15N	1E	CASCADE
	Period of Diversion:	JANUARY 1 TO DECEMBER 31				
	Diversion Means:	LIVESTOCK DIRECT FROM SOURCE				
4		S2NENW	36	15N	1E	CASCADE
	Period of Diversion:	JANUARY 1 TO DECEMBER 31				
	Diversion Means:	LIVESTOCK DIRECT FROM SOURCE				
5		SWNW	36	15N	1E	CASCADE
	Period of Diversion:	JANUARY 1 TO DECEMBER 31				
	Diversion Means:	LIVESTOCK DIRECT FROM SOURCE				
6		NWNWSW	36	15N	1E	CASCADE
	Period of Diversion:	JANUARY 1 TO DECEMBER 31				
	Diversion Means:	LIVESTOCK DIRECT FROM SOURCE				

Period of Use: JANUARY 1 TO DECEMBER 31

***Place of Use:**

<u>ID</u>	<u>Acres</u>	<u>Govt Lot</u>	<u>Qtr Sec</u>	<u>Sec</u>	<u>Twp</u>	<u>Rge</u>	<u>County</u>
1			N2SENE	36	15N	1E	CASCADE
2			S2NENE	36	15N	1E	CASCADE
3			S2NWNE	36	15N	1E	CASCADE
4			S2NENW	36	15N	1E	CASCADE
5			SWNW	36	15N	1E	CASCADE
6			NWNWSW	36	15N	1E	CASCADE

Remarks:

THE FOLLOWING ISSUES WERE IDENTIFIED BY THE DNRC DURING ITS EXAMINATION OF THIS WATER RIGHT CLAIM.

THIS CLAIM NUMBER WAS NOT INCLUDED IN THE BASIN 41J DECREE ISSUED 12/16/2010.

ACCORDING TO CADASTRAL PROPERTY OWNERSHIP RECORDS, AS OF 04/08/2023 , THE PROPERTY ON WHICH THIS WATER RIGHT IS USED APPEARS TO BE OWNED BY MONTANA BOARD OF LAND COMMISSIONERS, TRUST LAND MANAGEMENT DIVISION, PO BOX 201601, HELENA, MT 59620-1601.

THE OWNERSHIP OF THIS RIGHT MAY BE QUESTIONABLE. THE PLACE OF USE APPEARS TO BE ON STATE LAND.

A BETTER UNDERSTANDING OF YOUR CLAIMED WATER RIGHT CAN BE OBTAINED BY COMPARING YOUR RIGHT WITH OTHER CLAIMS IN THE BASIN. FOR EXAMPLE, COMPARE PRIORITY DATES, FLOW RATES, VOLUMES, OR ACRES IRRIGATED. ALSO, YOUR WATER RIGHT MAY BE SUBJECT TO WATER RIGHTS IN ADJOINING SUBBASINS OR BASINS AS WELL AS BEING SUBJECT TO OTHER RIGHTS ON YOUR SOURCE OF SUPPLY. FINALLY, YOUR WATER RIGHT MAY BE SUBJECT TO INDIAN RESERVED AND FEDERAL RESERVED WATER RIGHTS.

COMPLETE DETAILS REGARDING THE DNRC PREPARATION OF THIS INTERLOCUTORY DECREE AND RELATED MATERIALS CAN BE REVIEWED AT THE OFFICE LOCATIONS IDENTIFIED IN THE DOCUMENT ENTITLED "NOTICE OF ENTRY OF INTERLOCUTORY DECREE AND NOTICE OF AVAILABILITY."

SEE GENERAL FINDINGS OF FACT AND CONCLUSIONS OF LAW FOR FURTHER EXPLANATION OF YOUR CLAIMED WATER RIGHT. THESE FINDINGS CAN BE FOUND AS INDICATED IN THE DOCUMENT ENTITLED "NOTICE OF ENTRY OF INTERLOCUTORY DECREE AND NOTICE OF AVAILABILITY." IF YOU NEED OBJECTION FORMS, OR HAVE QUESTIONS ABOUT WATER COURT PROCEDURES OR CHANGES TO YOUR RIGHT, YOU CAN CONTACT THE WATER COURT BY CALLING 1-800-624-3270 (WITHIN MONTANA ONLY) OR 1-406-586-4364, OR BY WRITING TO P.O. BOX 1389, BOZEMAN, MT 59771-1389.

**INTERLOCUTORY DECREE
SMITH RIVER
BASIN 41J
ABSTRACT OF WATER RIGHT CLAIM**

IMPORTANT NOTICE

YOUR WATER RIGHT AS SHOWN ON THIS ABSTRACT MAY HAVE CHANGES FROM YOUR WATER RIGHT AS CLAIMED OR AMENDED. AN ASTERISK (*) HAS BEEN PLACED NEXT TO EACH ITEM CHANGED BY THE MONTANA WATER COURT OR BY THE DEPARTMENT OF NATURAL RESOURCES AND CONSERVATION (DNRC) DURING THE PREPARATION OF THIS INTERLOCUTORY DECREE. THESE CHANGES ARE AUTHORIZED BY THE MONTANA SUPREME COURT WATER RIGHT CLAIMS EXAMINATION RULES OR BY ORDER OF THE WATER COURT.

OBJECTIONS MAY BE FILED ACCORDING TO THE PROCEDURES OUTLINED IN THE DOCUMENT ENTITLED "NOTICE OF ENTRY OF INTERLOCUTORY DECREE AND NOTICE OF AVAILABILITY."

Water Right Number: 41J 30136118 STATEMENT OF CLAIM
Version: 1 -- ORIGINAL RIGHT
Status: ACTIVE

Owners: DANA RANCH CO INC
PO BOX 499
LAREDO, TX 78042-0449

Priority Date: APRIL 21, 1898

Type of Historical Right: USE

Purpose (Use): STOCK

***Flow Rate:** A SPECIFIC FLOW RATE HAS NOT BEEN DECREED BECAUSE THIS USE CONSISTS OF STOCK DRINKING DIRECTLY FROM THE SOURCE, OR FROM A DITCH SYSTEM. THE FLOW RATE IS LIMITED TO THE MINIMUM AMOUNT HISTORICALLY NECESSARY TO SUSTAIN THIS PURPOSE.

***Volume:** THIS RIGHT INCLUDES THE AMOUNT OF WATER CONSUMPTIVELY USED FOR STOCKWATERING PURPOSES AT THE RATE OF 30 GALLONS PER DAY PER ANIMAL UNIT. ANIMAL UNITS SHALL BE BASED ON REASONABLE CARRYING CAPACITY AND HISTORICAL USE OF THE AREA SERVICED BY THIS WATER SOURCE.

Source Name: MIDDLE CREEK

Source Type: SURFACE WATER

Point of Diversion and Means of Diversion:

<u>ID</u>	<u>Govt Lot</u>	<u>Qtr Sec</u>	<u>Sec</u>	<u>Twp</u>	<u>Rge</u>	<u>County</u>
1		NWNWNW	10	14N	1E	CASCADE

Period of Diversion: JANUARY 1 TO DECEMBER 31

Diversion Means: LIVESTOCK DIRECT FROM SOURCE

Period of Use: JANUARY 1 TO DECEMBER 31

Place of Use:

<u>ID</u>	<u>Acres</u>	<u>Govt Lot</u>	<u>Qtr Sec</u>	<u>Sec</u>	<u>Twp</u>	<u>Rge</u>	<u>County</u>
1			NWNWNW	10	14N	1E	CASCADE

Remarks:

THE FOLLOWING ISSUES WERE IDENTIFIED BY THE DNRC DURING ITS EXAMINATION OF THIS WATER RIGHT CLAIM.

THIS CLAIM NUMBER WAS NOT INCLUDED IN THE BASIN 41J DECREE ISSUED 12/16/2010.

A BETTER UNDERSTANDING OF YOUR CLAIMED WATER RIGHT CAN BE OBTAINED BY COMPARING YOUR RIGHT WITH OTHER CLAIMS IN THE BASIN. FOR EXAMPLE, COMPARE PRIORITY DATES, FLOW RATES, VOLUMES, OR ACRES IRRIGATED. ALSO, YOUR WATER RIGHT MAY BE SUBJECT TO WATER RIGHTS IN ADJOINING SUBBASINS OR BASINS AS WELL AS BEING SUBJECT TO OTHER RIGHTS ON YOUR SOURCE OF SUPPLY. FINALLY, YOUR WATER RIGHT MAY BE SUBJECT TO INDIAN RESERVED AND FEDERAL RESERVED WATER RIGHTS.

COMPLETE DETAILS REGARDING THE DNRC PREPARATION OF THIS INTERLOCUTORY DECREE AND RELATED MATERIALS CAN BE REVIEWED AT THE OFFICE LOCATIONS IDENTIFIED IN THE DOCUMENT ENTITLED "NOTICE OF ENTRY OF INTERLOCUTORY DECREE AND NOTICE OF AVAILABILITY."

SEE GENERAL FINDINGS OF FACT AND CONCLUSIONS OF LAW FOR FURTHER EXPLANATION OF YOUR CLAIMED WATER RIGHT. THESE FINDINGS CAN BE FOUND AS INDICATED IN THE DOCUMENT ENTITLED "NOTICE OF ENTRY OF INTERLOCUTORY DECREE AND NOTICE OF AVAILABILITY." IF YOU NEED OBJECTION FORMS, OR HAVE QUESTIONS ABOUT WATER COURT PROCEDURES OR CHANGES TO YOUR RIGHT, YOU CAN CONTACT THE WATER COURT BY CALLING 1-800-624-3270 (WITHIN MONTANA ONLY) OR 1-406-586-4364, OR BY WRITING TO P.O. BOX 1389, BOZEMAN, MT 59771-1389.

**INTERLOCUTORY DECREE
SMITH RIVER
BASIN 41J
ABSTRACT OF WATER RIGHT CLAIM**

IMPORTANT NOTICE

YOUR WATER RIGHT AS SHOWN ON THIS ABSTRACT MAY HAVE CHANGES FROM YOUR WATER RIGHT AS CLAIMED OR AMENDED. AN ASTERISK (*) HAS BEEN PLACED NEXT TO EACH ITEM CHANGED BY THE MONTANA WATER COURT OR BY THE DEPARTMENT OF NATURAL RESOURCES AND CONSERVATION (DNRC) DURING THE PREPARATION OF THIS INTERLOCUTORY DECREE. THESE CHANGES ARE AUTHORIZED BY THE MONTANA SUPREME COURT WATER RIGHT CLAIMS EXAMINATION RULES OR BY ORDER OF THE WATER COURT.

OBJECTIONS MAY BE FILED ACCORDING TO THE PROCEDURES OUTLINED IN THE DOCUMENT ENTITLED "NOTICE OF ENTRY OF INTERLOCUTORY DECREE AND NOTICE OF AVAILABILITY."

Water Right Number: 41J 30136119 STATEMENT OF CLAIM
Version: 1 -- ORIGINAL RIGHT
Status: ACTIVE

Owners: DANA RANCH CO INC
PO BOX 499
LAREDO, TX 78042-0449

Priority Date: APRIL 21, 1898

Type of Historical Right: USE

Purpose (Use): STOCK

***Flow Rate:** A SPECIFIC FLOW RATE HAS NOT BEEN DECREED BECAUSE THIS USE CONSISTS OF STOCK DRINKING DIRECTLY FROM THE SOURCE, OR FROM A DITCH SYSTEM. THE FLOW RATE IS LIMITED TO THE MINIMUM AMOUNT HISTORICALLY NECESSARY TO SUSTAIN THIS PURPOSE.

***Volume:** THIS RIGHT INCLUDES THE AMOUNT OF WATER CONSUMPTIVELY USED FOR STOCKWATERING PURPOSES AT THE RATE OF 30 GALLONS PER DAY PER ANIMAL UNIT. ANIMAL UNITS SHALL BE BASED ON REASONABLE CARRYING CAPACITY AND HISTORICAL USE OF THE AREA SERVICED BY THIS WATER SOURCE.

Source Name: PINE COULEE

Source Type: SURFACE WATER

***Point of Diversion and Means of Diversion:**

<u>ID</u>	<u>Govt Lot</u>	<u>Qtr Sec</u>	<u>Sec</u>	<u>Twp</u>	<u>Rge</u>	<u>County</u>
1	4	S2NWNW	4	14N	2E	MEAGHER

Period of Diversion: JANUARY 1 TO DECEMBER 31

Diversion Means: LIVESTOCK DIRECT FROM SOURCE

2		SENW	4	14N	2E	MEAGHER
---	--	------	---	-----	----	---------

Period of Diversion: JANUARY 1 TO DECEMBER 31

Diversion Means: LIVESTOCK DIRECT FROM SOURCE

3 W2NWSE 4 14N 2E MEAGHER

Period of Diversion: JANUARY 1 TO DECEMBER 31

Diversion Means: LIVESTOCK DIRECT FROM SOURCE

4 W2SWSE 4 14N 2E MEAGHER

Period of Diversion: JANUARY 1 TO DECEMBER 31

Diversion Means: LIVESTOCK DIRECT FROM SOURCE

Period of Use: JANUARY 1 TO DECEMBER 31

*Place of Use:

<u>ID</u>	<u>Acres</u>	<u>Govt Lot</u>	<u>Qtr Sec</u>	<u>Sec</u>	<u>Twp</u>	<u>Rge</u>	<u>County</u>
1		4	S2NWNW	4	14N	2E	MEAGHER
2			SEnw	4	14N	2E	MEAGHER
3			W2NWSE	4	14N	2E	MEAGHER
4			W2SWSE	4	14N	2E	MEAGHER

Remarks:

THE FOLLOWING ISSUES WERE IDENTIFIED BY THE DNRC DURING ITS EXAMINATION OF THIS WATER RIGHT CLAIM.

THIS CLAIM NUMBER WAS NOT INCLUDED IN THE BASIN 41J DECREE ISSUED 12/16/2010.

ACCORDING TO CADASTRAL PROPERTY OWNERSHIP RECORDS, AS OF 06/09/2023 , THE PROPERTY ON WHICH THIS WATER RIGHT IS USED APPEARS TO BE OWNED BY MONTANA BOARD OF LAND COMMISSIONERS, TRUST LAND MANAGEMENT DIVISION, PO BOX 201601, HELENA, MT 59620-1601.

THE OWNERSHIP OF THIS RIGHT MAY BE QUESTIONABLE. THE PLACE OF USE APPEARS TO BE ON STATE LAND.

A BETTER UNDERSTANDING OF YOUR CLAIMED WATER RIGHT CAN BE OBTAINED BY COMPARING YOUR RIGHT WITH OTHER CLAIMS IN THE BASIN. FOR EXAMPLE, COMPARE PRIORITY DATES, FLOW RATES, VOLUMES, OR ACRES IRRIGATED. ALSO, YOUR WATER RIGHT MAY BE SUBJECT TO WATER RIGHTS IN ADJOINING SUBBASINS OR BASINS AS WELL AS BEING SUBJECT TO OTHER RIGHTS ON YOUR SOURCE OF SUPPLY. FINALLY, YOUR WATER RIGHT MAY BE SUBJECT TO INDIAN RESERVED AND FEDERAL RESERVED WATER RIGHTS.

COMPLETE DETAILS REGARDING THE DNRC PREPARATION OF THIS INTERLOCUTORY DECREE AND RELATED MATERIALS CAN BE REVIEWED AT THE OFFICE LOCATIONS IDENTIFIED IN THE DOCUMENT ENTITLED "NOTICE OF ENTRY OF INTERLOCUTORY DECREE AND NOTICE OF AVAILABILITY."

SEE GENERAL FINDINGS OF FACT AND CONCLUSIONS OF LAW FOR FURTHER EXPLANATION OF YOUR CLAIMED WATER RIGHT. THESE FINDINGS CAN BE FOUND AS INDICATED IN THE DOCUMENT ENTITLED "NOTICE OF ENTRY OF INTERLOCUTORY DECREE AND NOTICE OF AVAILABILITY." IF YOU NEED OBJECTION FORMS, OR HAVE QUESTIONS ABOUT WATER COURT PROCEDURES OR CHANGES TO YOUR RIGHT, YOU CAN CONTACT THE WATER COURT BY CALLING 1-800-624-3270 (WITHIN MONTANA ONLY) OR 1-406-586-4364, OR BY WRITING TO P.O. BOX 1389, BOZEMAN, MT 59771-1389.

**INTERLOCUTORY DECREE
SMITH RIVER
BASIN 41J
ABSTRACT OF WATER RIGHT CLAIM**

IMPORTANT NOTICE

YOUR WATER RIGHT AS SHOWN ON THIS ABSTRACT MAY HAVE CHANGES FROM YOUR WATER RIGHT AS CLAIMED OR AMENDED. AN ASTERISK (*) HAS BEEN PLACED NEXT TO EACH ITEM CHANGED BY THE MONTANA WATER COURT OR BY THE DEPARTMENT OF NATURAL RESOURCES AND CONSERVATION (DNRC) DURING THE PREPARATION OF THIS INTERLOCUTORY DECREE. THESE CHANGES ARE AUTHORIZED BY THE MONTANA SUPREME COURT WATER RIGHT CLAIMS EXAMINATION RULES OR BY ORDER OF THE WATER COURT.

OBJECTIONS MAY BE FILED ACCORDING TO THE PROCEDURES OUTLINED IN THE DOCUMENT ENTITLED "NOTICE OF ENTRY OF INTERLOCUTORY DECREE AND NOTICE OF AVAILABILITY."

Water Right Number: 41J 30136120 STATEMENT OF CLAIM
Version: 1 -- ORIGINAL RIGHT
Status: ACTIVE

Owners: DANA RANCH CO INC
PO BOX 499
LAREDO, TX 78042-0449

Priority Date: APRIL 21, 1898

Type of Historical Right: USE

Purpose (Use): STOCK

***Flow Rate:** A SPECIFIC FLOW RATE HAS NOT BEEN DECREED BECAUSE THIS USE CONSISTS OF STOCK DRINKING DIRECTLY FROM THE SOURCE, OR FROM A DITCH SYSTEM. THE FLOW RATE IS LIMITED TO THE MINIMUM AMOUNT HISTORICALLY NECESSARY TO SUSTAIN THIS PURPOSE.

***Volume:** THIS RIGHT INCLUDES THE AMOUNT OF WATER CONSUMPTIVELY USED FOR STOCKWATERING PURPOSES AT THE RATE OF 30 GALLONS PER DAY PER ANIMAL UNIT. ANIMAL UNITS SHALL BE BASED ON REASONABLE CARRYING CAPACITY AND HISTORICAL USE OF THE AREA SERVICED BY THIS WATER SOURCE.

Source Name: PINE COULEE

Source Type: SURFACE WATER

***Point of Diversion and Means of Diversion:**

<u>ID</u>	<u>Govt Lot</u>	<u>Qtr Sec</u>	<u>Sec</u>	<u>Twp</u>	<u>Rge</u>	<u>County</u>
1	1	E2NENE	5	14N	2E	MEAGHER

Period of Diversion: JANUARY 1 TO DECEMBER 31

Diversion Means: LIVESTOCK DIRECT FROM SOURCE

Period of Use: JANUARY 1 TO DECEMBER 31

***Place of Use:**

<u>ID</u>	<u>Acres</u>	<u>Govt Lot</u>	<u>Qtr Sec</u>	<u>Sec</u>	<u>Twp</u>	<u>Rge</u>	<u>County</u>
1		1	E2NENE	5	14N	2E	MEAGHER

Remarks:

THE FOLLOWING ISSUES WERE IDENTIFIED BY THE DNRC DURING ITS EXAMINATION OF THIS WATER RIGHT CLAIM.

THIS CLAIM NUMBER WAS NOT INCLUDED IN THE BASIN 41J DECREE ISSUED 12/16/2010.

A BETTER UNDERSTANDING OF YOUR CLAIMED WATER RIGHT CAN BE OBTAINED BY COMPARING YOUR RIGHT WITH OTHER CLAIMS IN THE BASIN. FOR EXAMPLE, COMPARE PRIORITY DATES, FLOW RATES, VOLUMES, OR ACRES IRRIGATED. ALSO, YOUR WATER RIGHT MAY BE SUBJECT TO WATER RIGHTS IN ADJOINING SUBBASINS OR BASINS AS WELL AS BEING SUBJECT TO OTHER RIGHTS ON YOUR SOURCE OF SUPPLY. FINALLY, YOUR WATER RIGHT MAY BE SUBJECT TO INDIAN RESERVED AND FEDERAL RESERVED WATER RIGHTS.

COMPLETE DETAILS REGARDING THE DNRC PREPARATION OF THIS INTERLOCUTORY DECREE AND RELATED MATERIALS CAN BE REVIEWED AT THE OFFICE LOCATIONS IDENTIFIED IN THE DOCUMENT ENTITLED "NOTICE OF ENTRY OF INTERLOCUTORY DECREE AND NOTICE OF AVAILABILITY."

SEE GENERAL FINDINGS OF FACT AND CONCLUSIONS OF LAW FOR FURTHER EXPLANATION OF YOUR CLAIMED WATER RIGHT. THESE FINDINGS CAN BE FOUND AS INDICATED IN THE DOCUMENT ENTITLED "NOTICE OF ENTRY OF INTERLOCUTORY DECREE AND NOTICE OF AVAILABILITY." IF YOU NEED OBJECTION FORMS, OR HAVE QUESTIONS ABOUT WATER COURT PROCEDURES OR CHANGES TO YOUR RIGHT, YOU CAN CONTACT THE WATER COURT BY CALLING 1-800-624-3270 (WITHIN MONTANA ONLY) OR 1-406-586-4364, OR BY WRITING TO P.O. BOX 1389, BOZEMAN, MT 59771-1389.

**INTERLOCUTORY DECREE
SMITH RIVER
BASIN 41J
ABSTRACT OF WATER RIGHT CLAIM**

IMPORTANT NOTICE

YOUR WATER RIGHT AS SHOWN ON THIS ABSTRACT MAY HAVE CHANGES FROM YOUR WATER RIGHT AS CLAIMED OR AMENDED. AN ASTERISK (*) HAS BEEN PLACED NEXT TO EACH ITEM CHANGED BY THE MONTANA WATER COURT OR BY THE DEPARTMENT OF NATURAL RESOURCES AND CONSERVATION (DNRC) DURING THE PREPARATION OF THIS INTERLOCUTORY DECREE. THESE CHANGES ARE AUTHORIZED BY THE MONTANA SUPREME COURT WATER RIGHT CLAIMS EXAMINATION RULES OR BY ORDER OF THE WATER COURT.

OBJECTIONS MAY BE FILED ACCORDING TO THE PROCEDURES OUTLINED IN THE DOCUMENT ENTITLED "NOTICE OF ENTRY OF INTERLOCUTORY DECREE AND NOTICE OF AVAILABILITY."

Water Right Number: 41J 30136121 STATEMENT OF CLAIM
Version: 1 -- ORIGINAL RIGHT
Status: ACTIVE

Owners: DANA RANCH CO INC
PO BOX 499
LAREDO, TX 78042-0449

Priority Date: APRIL 21, 1898

Type of Historical Right: USE

Purpose (Use): STOCK

***Flow Rate:** A SPECIFIC FLOW RATE HAS NOT BEEN DECREED BECAUSE THIS USE CONSISTS OF STOCK DRINKING DIRECTLY FROM THE SOURCE, OR FROM A DITCH SYSTEM. THE FLOW RATE IS LIMITED TO THE MINIMUM AMOUNT HISTORICALLY NECESSARY TO SUSTAIN THIS PURPOSE.

***Volume:** THIS RIGHT INCLUDES THE AMOUNT OF WATER CONSUMPTIVELY USED FOR STOCKWATERING PURPOSES AT THE RATE OF 30 GALLONS PER DAY PER ANIMAL UNIT. ANIMAL UNITS SHALL BE BASED ON REASONABLE CARRYING CAPACITY AND HISTORICAL USE OF THE AREA SERVICED BY THIS WATER SOURCE.

Source Name: PINE COULEE

Source Type: SURFACE WATER

***Point of Diversion and Means of Diversion:**

<u>ID</u>	<u>Govt Lot</u>	<u>Qtr Sec</u>	<u>Sec</u>	<u>Twp</u>	<u>Rge</u>	<u>County</u>
1		W2NWNE	9	14N	2E	MEAGHER

Period of Diversion: JANUARY 1 TO DECEMBER 31

Diversion Means: LIVESTOCK DIRECT FROM SOURCE

2		W2SWNE	9	14N	2E	MEAGHER
---	--	--------	---	-----	----	---------

Period of Diversion: JANUARY 1 TO DECEMBER 31

Diversion Means: LIVESTOCK DIRECT FROM SOURCE

3	SESENW	9	14N	2E	MEAGHER
	Period of Diversion:	JANUARY 1 TO DECEMBER 31			
	Diversion Means:	LIVESTOCK DIRECT FROM SOURCE			
4	E2NESW	9	14N	2E	MEAGHER
	Period of Diversion:	JANUARY 1 TO DECEMBER 31			
	Diversion Means:	LIVESTOCK DIRECT FROM SOURCE			
5	E2SESW	9	14N	2E	MEAGHER
	Period of Diversion:	JANUARY 1 TO DECEMBER 31			
	Diversion Means:	LIVESTOCK DIRECT FROM SOURCE			

Period of Use: JANUARY 1 TO DECEMBER 31

***Place of Use:**

<u>ID</u>	<u>Acres</u>	<u>Govt Lot</u>	<u>Qtr Sec</u>	<u>Sec</u>	<u>Twp</u>	<u>Rge</u>	<u>County</u>
1			W2NWNE	9	14N	2E	MEAGHER
2			W2SWNE	9	14N	2E	MEAGHER
3			SESENW	9	14N	2E	MEAGHER
4			E2NESW	9	14N	2E	MEAGHER
5			E2SESW	9	14N	2E	MEAGHER

Remarks:

THE FOLLOWING ISSUES WERE IDENTIFIED BY THE DNRC DURING ITS EXAMINATION OF THIS WATER RIGHT CLAIM.

THIS CLAIM NUMBER WAS NOT INCLUDED IN THE BASIN 41J DECREE ISSUED 12/16/2010.

A BETTER UNDERSTANDING OF YOUR CLAIMED WATER RIGHT CAN BE OBTAINED BY COMPARING YOUR RIGHT WITH OTHER CLAIMS IN THE BASIN. FOR EXAMPLE, COMPARE PRIORITY DATES, FLOW RATES, VOLUMES, OR ACRES IRRIGATED. ALSO, YOUR WATER RIGHT MAY BE SUBJECT TO WATER RIGHTS IN ADJOINING SUBBASINS OR BASINS AS WELL AS BEING SUBJECT TO OTHER RIGHTS ON YOUR SOURCE OF SUPPLY. FINALLY, YOUR WATER RIGHT MAY BE SUBJECT TO INDIAN RESERVED AND FEDERAL RESERVED WATER RIGHTS.

COMPLETE DETAILS REGARDING THE DNRC PREPARATION OF THIS INTERLOCUTORY DECREE AND RELATED MATERIALS CAN BE REVIEWED AT THE OFFICE LOCATIONS IDENTIFIED IN THE DOCUMENT ENTITLED "NOTICE OF ENTRY OF INTERLOCUTORY DECREE AND NOTICE OF AVAILABILITY."

SEE GENERAL FINDINGS OF FACT AND CONCLUSIONS OF LAW FOR FURTHER EXPLANATION OF YOUR CLAIMED WATER RIGHT. THESE FINDINGS CAN BE FOUND AS INDICATED IN THE DOCUMENT ENTITLED "NOTICE OF ENTRY OF INTERLOCUTORY DECREE AND NOTICE OF AVAILABILITY." IF YOU NEED OBJECTION FORMS, OR HAVE QUESTIONS ABOUT WATER COURT PROCEDURES OR CHANGES TO YOUR RIGHT, YOU CAN CONTACT THE WATER COURT BY CALLING 1-800-624-3270 (WITHIN MONTANA ONLY) OR 1-406-586-4364, OR BY WRITING TO P.O. BOX 1389, BOZEMAN, MT 59771-1389.

**INTERLOCUTORY DECREE
SMITH RIVER
BASIN 41J
ABSTRACT OF WATER RIGHT CLAIM**

IMPORTANT NOTICE

YOUR WATER RIGHT AS SHOWN ON THIS ABSTRACT MAY HAVE CHANGES FROM YOUR WATER RIGHT AS CLAIMED OR AMENDED. AN ASTERISK (*) HAS BEEN PLACED NEXT TO EACH ITEM CHANGED BY THE MONTANA WATER COURT OR BY THE DEPARTMENT OF NATURAL RESOURCES AND CONSERVATION (DNRC) DURING THE PREPARATION OF THIS INTERLOCUTORY DECREE. THESE CHANGES ARE AUTHORIZED BY THE MONTANA SUPREME COURT WATER RIGHT CLAIMS EXAMINATION RULES OR BY ORDER OF THE WATER COURT.

OBJECTIONS MAY BE FILED ACCORDING TO THE PROCEDURES OUTLINED IN THE DOCUMENT ENTITLED "NOTICE OF ENTRY OF INTERLOCUTORY DECREE AND NOTICE OF AVAILABILITY."

Water Right Number: 41J 30136122 STATEMENT OF CLAIM
Version: 1 -- ORIGINAL RIGHT
Status: ACTIVE

Owners: DANA RANCH CO INC
PO BOX 499
LAREDO, TX 78042-0449

Priority Date: APRIL 21, 1898

Type of Historical Right: USE

Purpose (Use): STOCK

***Flow Rate:** A SPECIFIC FLOW RATE HAS NOT BEEN DECREED BECAUSE THIS USE CONSISTS OF STOCK DRINKING DIRECTLY FROM THE SOURCE, OR FROM A DITCH SYSTEM. THE FLOW RATE IS LIMITED TO THE MINIMUM AMOUNT HISTORICALLY NECESSARY TO SUSTAIN THIS PURPOSE.

***Volume:** THIS RIGHT INCLUDES THE AMOUNT OF WATER CONSUMPTIVELY USED FOR STOCKWATERING PURPOSES AT THE RATE OF 30 GALLONS PER DAY PER ANIMAL UNIT. ANIMAL UNITS SHALL BE BASED ON REASONABLE CARRYING CAPACITY AND HISTORICAL USE OF THE AREA SERVICED BY THIS WATER SOURCE.

Source Name: PINE COULEE

Source Type: SURFACE WATER

***Point of Diversion and Means of Diversion:**

<u>ID</u>	<u>Govt Lot</u>	<u>Qtr Sec</u>	<u>Sec</u>	<u>Twp</u>	<u>Rge</u>	<u>County</u>
1		E2NENW	16	14N	2E	MEAGHER

Period of Diversion: JANUARY 1 TO DECEMBER 31

Diversion Means: LIVESTOCK DIRECT FROM SOURCE

2		NESENW	16	14N	2E	MEAGHER
---	--	--------	----	-----	----	---------

Period of Diversion: JANUARY 1 TO DECEMBER 31

Diversion Means: LIVESTOCK DIRECT FROM SOURCE

3 SWNE 16 14N 2E MEAGHER
Period of Diversion: JANUARY 1 TO DECEMBER 31
Diversion Means: LIVESTOCK DIRECT FROM SOURCE

4 NENWSE 16 14N 2E MEAGHER
Period of Diversion: JANUARY 1 TO DECEMBER 31
Diversion Means: LIVESTOCK DIRECT FROM SOURCE

5 NESE 16 14N 2E MEAGHER
Period of Diversion: JANUARY 1 TO DECEMBER 31
Diversion Means: LIVESTOCK DIRECT FROM SOURCE

6 NESESE 16 14N 2E MEAGHER
Period of Diversion: JANUARY 1 TO DECEMBER 31
Diversion Means: LIVESTOCK DIRECT FROM SOURCE

Period of Use: JANUARY 1 TO DECEMBER 31

***Place of Use:**

<u>ID</u>	<u>Acres</u>	<u>Govt Lot</u>	<u>Qtr Sec</u>	<u>Sec</u>	<u>Twp</u>	<u>Rge</u>	<u>County</u>
1			E2NENW	16	14N	2E	MEAGHER
2			NESENW	16	14N	2E	MEAGHER
3			SWNE	16	14N	2E	MEAGHER
4			NENWSE	16	14N	2E	MEAGHER
5			NESE	16	14N	2E	MEAGHER
6			NESESE	16	14N	2E	MEAGHER

Remarks:

THE FOLLOWING ISSUES WERE IDENTIFIED BY THE DNRC DURING ITS EXAMINATION OF THIS WATER RIGHT CLAIM.

THIS CLAIM NUMBER WAS NOT INCLUDED IN THE BASIN 41J DECREE ISSUED 12/16/2010.

ACCORDING TO CADASTRAL PROPERTY OWNERSHIP RECORDS, AS OF 06/09/2023 , THE PROPERTY ON WHICH THIS WATER RIGHT IS USED APPEARS TO BE OWNED BY MONTANA BOARD OF LAND COMMISSIONERS, TRUST LAND MANAGEMENT DIVISION, PO BOX 201601, HELENA, MT 59620-1601.

THE OWNERSHIP OF THIS RIGHT MAY BE QUESTIONABLE. THE PLACE OF USE APPEARS TO BE ON STATE LAND.

A BETTER UNDERSTANDING OF YOUR CLAIMED WATER RIGHT CAN BE OBTAINED BY COMPARING YOUR RIGHT WITH OTHER CLAIMS IN THE BASIN. FOR EXAMPLE, COMPARE PRIORITY DATES, FLOW RATES, VOLUMES, OR ACRES IRRIGATED. ALSO, YOUR WATER RIGHT MAY BE SUBJECT TO WATER RIGHTS IN ADJOINING SUBBASINS OR BASINS AS WELL AS BEING SUBJECT TO OTHER RIGHTS ON YOUR SOURCE OF SUPPLY. FINALLY, YOUR WATER RIGHT MAY BE SUBJECT TO INDIAN RESERVED AND FEDERAL RESERVED WATER RIGHTS.

COMPLETE DETAILS REGARDING THE DNRC PREPARATION OF THIS INTERLOCUTORY DECREE AND RELATED MATERIALS CAN BE REVIEWED AT THE OFFICE LOCATIONS IDENTIFIED IN THE DOCUMENT ENTITLED "NOTICE OF ENTRY OF INTERLOCUTORY DECREE AND NOTICE OF AVAILABILITY."

SEE GENERAL FINDINGS OF FACT AND CONCLUSIONS OF LAW FOR FURTHER EXPLANATION OF YOUR CLAIMED WATER RIGHT. THESE FINDINGS CAN BE FOUND AS INDICATED IN THE DOCUMENT ENTITLED "NOTICE OF ENTRY OF INTERLOCUTORY DECREE AND NOTICE OF AVAILABILITY." IF YOU NEED OBJECTION FORMS, OR HAVE QUESTIONS ABOUT WATER COURT PROCEDURES OR CHANGES TO YOUR RIGHT, YOU CAN CONTACT THE WATER COURT BY CALLING 1-800-624-3270 (WITHIN MONTANA ONLY) OR 1-406-586-4364, OR BY WRITING TO P.O. BOX 1389, BOZEMAN, MT 59771-1389.

**INTERLOCUTORY DECREE
SMITH RIVER
BASIN 41J
ABSTRACT OF WATER RIGHT CLAIM**

IMPORTANT NOTICE

YOUR WATER RIGHT AS SHOWN ON THIS ABSTRACT MAY HAVE CHANGES FROM YOUR WATER RIGHT AS CLAIMED OR AMENDED. AN ASTERISK (*) HAS BEEN PLACED NEXT TO EACH ITEM CHANGED BY THE MONTANA WATER COURT OR BY THE DEPARTMENT OF NATURAL RESOURCES AND CONSERVATION (DNRC) DURING THE PREPARATION OF THIS INTERLOCUTORY DECREE. THESE CHANGES ARE AUTHORIZED BY THE MONTANA SUPREME COURT WATER RIGHT CLAIMS EXAMINATION RULES OR BY ORDER OF THE WATER COURT.

OBJECTIONS MAY BE FILED ACCORDING TO THE PROCEDURES OUTLINED IN THE DOCUMENT ENTITLED "NOTICE OF ENTRY OF INTERLOCUTORY DECREE AND NOTICE OF AVAILABILITY."

Water Right Number: 41J 30136124 STATEMENT OF CLAIM
Version: 1 -- ORIGINAL RIGHT
Status: ACTIVE

Owners: DANA RANCH CO INC
PO BOX 499
LAREDO, TX 78042-0449

Priority Date: APRIL 21, 1898

Type of Historical Right: USE

Purpose (Use): STOCK

***Flow Rate:** A SPECIFIC FLOW RATE HAS NOT BEEN DECREED BECAUSE THIS USE CONSISTS OF STOCK DRINKING DIRECTLY FROM THE SOURCE, OR FROM A DITCH SYSTEM. THE FLOW RATE IS LIMITED TO THE MINIMUM AMOUNT HISTORICALLY NECESSARY TO SUSTAIN THIS PURPOSE.

***Volume:** THIS RIGHT INCLUDES THE AMOUNT OF WATER CONSUMPTIVELY USED FOR STOCKWATERING PURPOSES AT THE RATE OF 30 GALLONS PER DAY PER ANIMAL UNIT. ANIMAL UNITS SHALL BE BASED ON REASONABLE CARRYING CAPACITY AND HISTORICAL USE OF THE AREA SERVICED BY THIS WATER SOURCE.

Source Name: PINE COULEE

Source Type: SURFACE WATER

***Point of Diversion and Means of Diversion:**

<u>ID</u>	<u>Govt Lot</u>	<u>Qtr</u>	<u>Sec</u>	<u>Twp</u>	<u>Rge</u>	<u>County</u>
1		SENW	22	14N	2E	MEAGHER

Period of Diversion: JANUARY 1 TO DECEMBER 31

Diversion Means: LIVESTOCK DIRECT FROM SOURCE

2		NENSW	22	14N	2E	MEAGHER
---	--	-------	----	-----	----	---------

Period of Diversion: JANUARY 1 TO DECEMBER 31

Diversion Means: LIVESTOCK DIRECT FROM SOURCE

**INTERLOCUTORY DECREE
SMITH RIVER
BASIN 41J
ABSTRACT OF WATER RIGHT CLAIM**

IMPORTANT NOTICE

YOUR WATER RIGHT AS SHOWN ON THIS ABSTRACT MAY HAVE CHANGES FROM YOUR WATER RIGHT AS CLAIMED OR AMENDED. AN ASTERISK (*) HAS BEEN PLACED NEXT TO EACH ITEM CHANGED BY THE MONTANA WATER COURT OR BY THE DEPARTMENT OF NATURAL RESOURCES AND CONSERVATION (DNRC) DURING THE PREPARATION OF THIS INTERLOCUTORY DECREE. THESE CHANGES ARE AUTHORIZED BY THE MONTANA SUPREME COURT WATER RIGHT CLAIMS EXAMINATION RULES OR BY ORDER OF THE WATER COURT.

OBJECTIONS MAY BE FILED ACCORDING TO THE PROCEDURES OUTLINED IN THE DOCUMENT ENTITLED "NOTICE OF ENTRY OF INTERLOCUTORY DECREE AND NOTICE OF AVAILABILITY."

Water Right Number: 41J 30136125 STATEMENT OF CLAIM

Version: 1 -- ORIGINAL RIGHT

Status: ACTIVE

Owners: DANA RANCH CO INC
PO BOX 499
LAREDO, TX 78042-0449

Priority Date: APRIL 21, 1898

Type of Historical Right: USE

Purpose (Use): STOCK

***Flow Rate:** A SPECIFIC FLOW RATE HAS NOT BEEN DECREED BECAUSE THIS USE CONSISTS OF STOCK DRINKING DIRECTLY FROM THE SOURCE, OR FROM A DITCH SYSTEM. THE FLOW RATE IS LIMITED TO THE MINIMUM AMOUNT HISTORICALLY NECESSARY TO SUSTAIN THIS PURPOSE.

***Volume:** THIS RIGHT INCLUDES THE AMOUNT OF WATER CONSUMPTIVELY USED FOR STOCKWATERING PURPOSES AT THE RATE OF 30 GALLONS PER DAY PER ANIMAL UNIT. ANIMAL UNITS SHALL BE BASED ON REASONABLE CARRYING CAPACITY AND HISTORICAL USE OF THE AREA SERVICED BY THIS WATER SOURCE.

Source Name: PINE COULEE

Source Type: SURFACE WATER

***Point of Diversion and Means of Diversion:**

<u>ID</u>	<u>Govt Lot</u>	<u>Qtr</u>	<u>Sec</u>	<u>Twp</u>	<u>Rge</u>	<u>County</u>	
1		S2	SENE	31	15N	2E	CASCADE

Period of Diversion: JANUARY 1 TO DECEMBER 31

Diversion Means: LIVESTOCK DIRECT FROM SOURCE

2		S2	SWNE	31	15N	2E	CASCADE
---	--	----	------	----	-----	----	---------

Period of Diversion: JANUARY 1 TO DECEMBER 31

Diversion Means: LIVESTOCK DIRECT FROM SOURCE

3	1	SENWNW	31	15N	2E	CASCADE
	Period of Diversion: JANUARY 1 TO DECEMBER 31					
	Diversion Means: LIVESTOCK DIRECT FROM SOURCE					
4		S2SENW	31	15N	2E	CASCADE
	Period of Diversion: JANUARY 1 TO DECEMBER 31					
	Diversion Means: LIVESTOCK DIRECT FROM SOURCE					
5	2	E2SWNW	31	15N	2E	CASCADE
	Period of Diversion: JANUARY 1 TO DECEMBER 31					
	Diversion Means: LIVESTOCK DIRECT FROM SOURCE					
6		NENESE	31	15N	2E	CASCADE
	Period of Diversion: JANUARY 1 TO DECEMBER 31					
	Diversion Means: LIVESTOCK DIRECT FROM SOURCE					
7		N2NWSE	31	15N	2E	CASCADE
	Period of Diversion: JANUARY 1 TO DECEMBER 31					
	Diversion Means: LIVESTOCK DIRECT FROM SOURCE					

Period of Use: JANUARY 1 TO DECEMBER 31

***Place of Use:**

<u>ID</u>	<u>Acres</u>	<u>Govt Lot</u>	<u>Qtr Sec</u>	<u>Sec</u>	<u>Twp</u>	<u>Rge</u>	<u>County</u>
1			S2SENE	31	15N	2E	CASCADE
2			S2SWNE	31	15N	2E	CASCADE
3		1	SENWNW	31	15N	2E	CASCADE
4			S2SENW	31	15N	2E	CASCADE
5		2	E2SWNW	31	15N	2E	CASCADE
6			NENESE	31	15N	2E	CASCADE
7			N2NWSE	31	15N	2E	CASCADE

Remarks:

THE FOLLOWING ISSUES WERE IDENTIFIED BY THE DNRC DURING ITS EXAMINATION OF THIS WATER RIGHT CLAIM.

THIS CLAIM NUMBER WAS NOT INCLUDED IN THE BASIN 41J DECREE ISSUED 12/16/2010.

A BETTER UNDERSTANDING OF YOUR CLAIMED WATER RIGHT CAN BE OBTAINED BY COMPARING YOUR RIGHT WITH OTHER CLAIMS IN THE BASIN. FOR EXAMPLE, COMPARE PRIORITY DATES, FLOW RATES, VOLUMES, OR ACRES IRRIGATED. ALSO, YOUR WATER RIGHT MAY BE SUBJECT TO WATER RIGHTS IN ADJOINING SUBBASINS OR BASINS AS WELL AS BEING SUBJECT TO OTHER RIGHTS ON YOUR SOURCE OF SUPPLY. FINALLY, YOUR WATER RIGHT MAY BE SUBJECT TO INDIAN RESERVED AND FEDERAL RESERVED WATER RIGHTS.

COMPLETE DETAILS REGARDING THE DNRC PREPARATION OF THIS INTERLOCUTORY DECREE AND RELATED MATERIALS CAN BE REVIEWED AT THE OFFICE LOCATIONS IDENTIFIED IN THE DOCUMENT ENTITLED "NOTICE OF ENTRY OF INTERLOCUTORY DECREE AND NOTICE OF AVAILABILITY."

SEE GENERAL FINDINGS OF FACT AND CONCLUSIONS OF LAW FOR FURTHER EXPLANATION OF YOUR CLAIMED WATER RIGHT. THESE FINDINGS CAN BE FOUND AS INDICATED IN THE DOCUMENT ENTITLED "NOTICE OF ENTRY OF INTERLOCUTORY DECREE AND NOTICE OF AVAILABILITY." IF YOU NEED OBJECTION FORMS, OR HAVE QUESTIONS ABOUT WATER COURT PROCEDURES OR CHANGES TO YOUR RIGHT, YOU CAN CONTACT THE WATER COURT BY CALLING 1-800-624-3270 (WITHIN MONTANA ONLY) OR 1-406-586-4364, OR BY WRITING TO P.O. BOX 1389, BOZEMAN, MT 59771-1389.

**INTERLOCUTORY DECREE
SMITH RIVER
BASIN 41J
ABSTRACT OF WATER RIGHT CLAIM**

IMPORTANT NOTICE

YOUR WATER RIGHT AS SHOWN ON THIS ABSTRACT MAY HAVE CHANGES FROM YOUR WATER RIGHT AS CLAIMED OR AMENDED. AN ASTERISK (*) HAS BEEN PLACED NEXT TO EACH ITEM CHANGED BY THE MONTANA WATER COURT OR BY THE DEPARTMENT OF NATURAL RESOURCES AND CONSERVATION (DNRC) DURING THE PREPARATION OF THIS INTERLOCUTORY DECREE. THESE CHANGES ARE AUTHORIZED BY THE MONTANA SUPREME COURT WATER RIGHT CLAIMS EXAMINATION RULES OR BY ORDER OF THE WATER COURT.

OBJECTIONS MAY BE FILED ACCORDING TO THE PROCEDURES OUTLINED IN THE DOCUMENT ENTITLED "NOTICE OF ENTRY OF INTERLOCUTORY DECREE AND NOTICE OF AVAILABILITY."

Water Right Number: 41J 30136126 STATEMENT OF CLAIM

Version: 1 -- ORIGINAL RIGHT

Status: ACTIVE

Owners: DANA RANCH CO INC
PO BOX 499
LAREDO, TX 78042-0449

Priority Date: APRIL 21, 1898

Type of Historical Right: USE

Purpose (Use): STOCK

***Flow Rate:** A SPECIFIC FLOW RATE HAS NOT BEEN DECREED BECAUSE THIS USE CONSISTS OF STOCK DRINKING DIRECTLY FROM THE SOURCE, OR FROM A DITCH SYSTEM. THE FLOW RATE IS LIMITED TO THE MINIMUM AMOUNT HISTORICALLY NECESSARY TO SUSTAIN THIS PURPOSE.

***Volume:** THIS RIGHT INCLUDES THE AMOUNT OF WATER CONSUMPTIVELY USED FOR STOCKWATERING PURPOSES AT THE RATE OF 30 GALLONS PER DAY PER ANIMAL UNIT. ANIMAL UNITS SHALL BE BASED ON REASONABLE CARRYING CAPACITY AND HISTORICAL USE OF THE AREA SERVICED BY THIS WATER SOURCE.

Source Name: PINE COULEE

Source Type: SURFACE WATER

***Point of Diversion and Means of Diversion:**

<u>ID</u>	<u>Govt Lot</u>	<u>Qtr Sec</u>	<u>Sec</u>	<u>Twp</u>	<u>Rge</u>	<u>County</u>
1		N2SESW	32	15N	2E	CASCADE

Period of Diversion: JANUARY 1 TO DECEMBER 31

Diversion Means: LIVESTOCK DIRECT FROM SOURCE

Period of Use: JANUARY 1 TO DECEMBER 31

***Place of Use:**

<u>ID</u>	<u>Acres</u>	<u>Govt Lot</u>	<u>Qtr Sec</u>	<u>Sec</u>	<u>Twp</u>	<u>Rge</u>	<u>County</u>
1			N2SESW	32	15N	2E	CASCADE

Remarks:

THE FOLLOWING ISSUES WERE IDENTIFIED BY THE DNRC DURING ITS EXAMINATION OF THIS WATER RIGHT CLAIM.

THIS CLAIM NUMBER WAS NOT INCLUDED IN THE BASIN 41J DECREE ISSUED 12/16/2010.

A BETTER UNDERSTANDING OF YOUR CLAIMED WATER RIGHT CAN BE OBTAINED BY COMPARING YOUR RIGHT WITH OTHER CLAIMS IN THE BASIN. FOR EXAMPLE, COMPARE PRIORITY DATES, FLOW RATES, VOLUMES, OR ACRES IRRIGATED. ALSO, YOUR WATER RIGHT MAY BE SUBJECT TO WATER RIGHTS IN ADJOINING SUBBASINS OR BASINS AS WELL AS BEING SUBJECT TO OTHER RIGHTS ON YOUR SOURCE OF SUPPLY. FINALLY, YOUR WATER RIGHT MAY BE SUBJECT TO INDIAN RESERVED AND FEDERAL RESERVED WATER RIGHTS.

COMPLETE DETAILS REGARDING THE DNRC PREPARATION OF THIS INTERLOCUTORY DECREE AND RELATED MATERIALS CAN BE REVIEWED AT THE OFFICE LOCATIONS IDENTIFIED IN THE DOCUMENT ENTITLED "NOTICE OF ENTRY OF INTERLOCUTORY DECREE AND NOTICE OF AVAILABILITY."

SEE GENERAL FINDINGS OF FACT AND CONCLUSIONS OF LAW FOR FURTHER EXPLANATION OF YOUR CLAIMED WATER RIGHT. THESE FINDINGS CAN BE FOUND AS INDICATED IN THE DOCUMENT ENTITLED "NOTICE OF ENTRY OF INTERLOCUTORY DECREE AND NOTICE OF AVAILABILITY." IF YOU NEED OBJECTION FORMS, OR HAVE QUESTIONS ABOUT WATER COURT PROCEDURES OR CHANGES TO YOUR RIGHT, YOU CAN CONTACT THE WATER COURT BY CALLING 1-800-624-3270 (WITHIN MONTANA ONLY) OR 1-406-586-4364, OR BY WRITING TO P.O. BOX 1389, BOZEMAN, MT 59771-1389.

**INTERLOCUTORY DECREE
SMITH RIVER
BASIN 41J
ABSTRACT OF WATER RIGHT CLAIM**

IMPORTANT NOTICE

YOUR WATER RIGHT AS SHOWN ON THIS ABSTRACT MAY HAVE CHANGES FROM YOUR WATER RIGHT AS CLAIMED OR AMENDED. AN ASTERISK (*) HAS BEEN PLACED NEXT TO EACH ITEM CHANGED BY THE MONTANA WATER COURT OR BY THE DEPARTMENT OF NATURAL RESOURCES AND CONSERVATION (DNRC) DURING THE PREPARATION OF THIS INTERLOCUTORY DECREE. THESE CHANGES ARE AUTHORIZED BY THE MONTANA SUPREME COURT WATER RIGHT CLAIMS EXAMINATION RULES OR BY ORDER OF THE WATER COURT.

OBJECTIONS MAY BE FILED ACCORDING TO THE PROCEDURES OUTLINED IN THE DOCUMENT ENTITLED "NOTICE OF ENTRY OF INTERLOCUTORY DECREE AND NOTICE OF AVAILABILITY."

Water Right Number: 41J 30136129 STATEMENT OF CLAIM

Version: 1 -- ORIGINAL RIGHT

Status: ACTIVE

Owners: KILLAM RANCH PROPERTIES LTD
4320 UNIVERSITY BLVD
LAREDO, TX 78041-1934

Priority Date: APRIL 21, 1898

Type of Historical Right: USE

Purpose (Use): STOCK

***Flow Rate:** A SPECIFIC FLOW RATE HAS NOT BEEN DECREED BECAUSE THIS USE CONSISTS OF STOCK DRINKING DIRECTLY FROM THE SOURCE, OR FROM A DITCH SYSTEM. THE FLOW RATE IS LIMITED TO THE MINIMUM AMOUNT HISTORICALLY NECESSARY TO SUSTAIN THIS PURPOSE.

***Volume:** THIS RIGHT INCLUDES THE AMOUNT OF WATER CONSUMPTIVELY USED FOR STOCKWATERING PURPOSES AT THE RATE OF 30 GALLONS PER DAY PER ANIMAL UNIT. ANIMAL UNITS SHALL BE BASED ON REASONABLE CARRYING CAPACITY AND HISTORICAL USE OF THE AREA SERVICED BY THIS WATER SOURCE.

Source Name: MUD GULCH

Source Type: SURFACE WATER

***Point of Diversion and Means of Diversion:**

<u>ID</u>	<u>Govt Lot</u>	<u>Qtr Sec</u>	<u>Sec</u>	<u>Twp</u>	<u>Rge</u>	<u>County</u>
1		NWNW	14	14N	3E	MEAGHER

Period of Diversion: JANUARY 1 TO DECEMBER 31

Diversion Means: LIVESTOCK DIRECT FROM SOURCE

2		SWNW	14	14N	3E	MEAGHER
---	--	------	----	-----	----	---------

Period of Diversion: JANUARY 1 TO DECEMBER 31

Diversion Means: LIVESTOCK DIRECT FROM SOURCE

3	NENWSW	14	14N	3E	MEAGHER
Period of Diversion:		JANUARY 1 TO DECEMBER 31			
Diversion Means:		LIVESTOCK DIRECT FROM SOURCE			
4	NESW	14	14N	3E	MEAGHER
Period of Diversion:		JANUARY 1 TO DECEMBER 31			
Diversion Means:		LIVESTOCK DIRECT FROM SOURCE			
5	S2NWSE	14	14N	3E	MEAGHER
Period of Diversion:		JANUARY 1 TO DECEMBER 31			
Diversion Means:		LIVESTOCK DIRECT FROM SOURCE			
6	NESWSE	14	14N	3E	MEAGHER
Period of Diversion:		JANUARY 1 TO DECEMBER 31			
Diversion Means:		LIVESTOCK DIRECT FROM SOURCE			
7	SESE	14	14N	3E	MEAGHER
Period of Diversion:		JANUARY 1 TO DECEMBER 31			
Diversion Means:		LIVESTOCK DIRECT FROM SOURCE			

Period of Use: JANUARY 1 TO DECEMBER 31

***Place of Use:**

<u>ID</u>	<u>Acres</u>	<u>Govt Lot</u>	<u>Qtr Sec</u>	<u>Sec</u>	<u>Twp</u>	<u>Rge</u>	<u>County</u>
1			NWNW	14	14N	3E	MEAGHER
2			SWNW	14	14N	3E	MEAGHER
3			NENWSW	14	14N	3E	MEAGHER
4			NESW	14	14N	3E	MEAGHER
5			S2NWSE	14	14N	3E	MEAGHER
6			NESWSE	14	14N	3E	MEAGHER
7			SESE	14	14N	3E	MEAGHER

Remarks:

THE FOLLOWING ISSUES WERE IDENTIFIED BY THE DNRC DURING ITS EXAMINATION OF THIS WATER RIGHT CLAIM.

THIS CLAIM NUMBER WAS NOT INCLUDED IN THE BASIN 41J DECREE ISSUED 12/16/2010.

A BETTER UNDERSTANDING OF YOUR CLAIMED WATER RIGHT CAN BE OBTAINED BY COMPARING YOUR RIGHT WITH OTHER CLAIMS IN THE BASIN. FOR EXAMPLE, COMPARE PRIORITY DATES, FLOW RATES, VOLUMES, OR ACRES IRRIGATED. ALSO, YOUR WATER RIGHT MAY BE SUBJECT TO WATER RIGHTS IN ADJOINING SUBBASINS OR BASINS AS WELL AS BEING SUBJECT TO OTHER RIGHTS ON YOUR SOURCE OF SUPPLY. FINALLY, YOUR WATER RIGHT MAY BE SUBJECT TO INDIAN RESERVED AND FEDERAL RESERVED WATER RIGHTS.

COMPLETE DETAILS REGARDING THE DNRC PREPARATION OF THIS INTERLOCUTORY DECREE AND RELATED MATERIALS CAN BE REVIEWED AT THE OFFICE LOCATIONS IDENTIFIED IN THE DOCUMENT ENTITLED "NOTICE OF ENTRY OF INTERLOCUTORY DECREE AND NOTICE OF AVAILABILITY."

SEE GENERAL FINDINGS OF FACT AND CONCLUSIONS OF LAW FOR FURTHER EXPLANATION OF YOUR CLAIMED WATER RIGHT. THESE FINDINGS CAN BE FOUND AS INDICATED IN THE DOCUMENT ENTITLED "NOTICE OF ENTRY OF INTERLOCUTORY DECREE AND NOTICE OF AVAILABILITY." IF YOU NEED OBJECTION FORMS, OR HAVE QUESTIONS ABOUT WATER COURT PROCEDURES OR CHANGES TO YOUR RIGHT, YOU CAN CONTACT THE WATER COURT BY CALLING 1-800-624-3270 (WITHIN MONTANA ONLY) OR 1-406-586-4364, OR BY WRITING TO P.O. BOX 1389, BOZEMAN, MT 59771-1389.

**INTERLOCUTORY DECREE
SMITH RIVER
BASIN 41J
ABSTRACT OF WATER RIGHT CLAIM**

IMPORTANT NOTICE

YOUR WATER RIGHT AS SHOWN ON THIS ABSTRACT MAY HAVE CHANGES FROM YOUR WATER RIGHT AS CLAIMED OR AMENDED. AN ASTERISK (*) HAS BEEN PLACED NEXT TO EACH ITEM CHANGED BY THE MONTANA WATER COURT OR BY THE DEPARTMENT OF NATURAL RESOURCES AND CONSERVATION (DNRC) DURING THE PREPARATION OF THIS INTERLOCUTORY DECREE. THESE CHANGES ARE AUTHORIZED BY THE MONTANA SUPREME COURT WATER RIGHT CLAIMS EXAMINATION RULES OR BY ORDER OF THE WATER COURT.

OBJECTIONS MAY BE FILED ACCORDING TO THE PROCEDURES OUTLINED IN THE DOCUMENT ENTITLED "NOTICE OF ENTRY OF INTERLOCUTORY DECREE AND NOTICE OF AVAILABILITY."

Water Right Number: 41J 30136131 STATEMENT OF CLAIM

Version: 1 -- ORIGINAL RIGHT

Status: ACTIVE

Owners: DANA RANCH CO INC
PO BOX 499
LAREDO, TX 78042-0449

Priority Date: APRIL 21, 1898

Type of Historical Right: USE

Purpose (Use): STOCK

***Flow Rate:** A SPECIFIC FLOW RATE HAS NOT BEEN DECREED BECAUSE THIS USE CONSISTS OF STOCK DRINKING DIRECTLY FROM THE SOURCE, OR FROM A DITCH SYSTEM. THE FLOW RATE IS LIMITED TO THE MINIMUM AMOUNT HISTORICALLY NECESSARY TO SUSTAIN THIS PURPOSE.

***Volume:** THIS RIGHT INCLUDES THE AMOUNT OF WATER CONSUMPTIVELY USED FOR STOCKWATERING PURPOSES AT THE RATE OF 30 GALLONS PER DAY PER ANIMAL UNIT. ANIMAL UNITS SHALL BE BASED ON REASONABLE CARRYING CAPACITY AND HISTORICAL USE OF THE AREA SERVICED BY THIS WATER SOURCE.

Source Name: MUD GULCH

Source Type: SURFACE WATER

***Point of Diversion and Means of Diversion:**

<u>ID</u>	<u>Govt Lot</u>	<u>Qtr</u>	<u>Sec</u>	<u>Twp</u>	<u>Rge</u>	<u>County</u>
1		N2SENE	17	14N	3E	MEAGHER

Period of Diversion: JANUARY 1 TO DECEMBER 31

Diversion Means: LIVESTOCK DIRECT FROM SOURCE

2		SWNE	17	14N	3E	MEAGHER
---	--	------	----	-----	----	---------

Period of Diversion: JANUARY 1 TO DECEMBER 31

Diversion Means: LIVESTOCK DIRECT FROM SOURCE

3 SESENW 17 14N 3E MEAGHER
Period of Diversion: JANUARY 1 TO DECEMBER 31
Diversion Means: LIVESTOCK DIRECT FROM SOURCE

4 NESW 17 14N 3E MEAGHER
Period of Diversion: JANUARY 1 TO DECEMBER 31
Diversion Means: LIVESTOCK DIRECT FROM SOURCE

5 NWSW 17 14N 3E MEAGHER
Period of Diversion: JANUARY 1 TO DECEMBER 31
Diversion Means: LIVESTOCK DIRECT FROM SOURCE

Period of Use: JANUARY 1 TO DECEMBER 31

***Place of Use:**

<u>ID</u>	<u>Acres</u>	<u>Govt Lot</u>	<u>Qtr Sec</u>	<u>Sec</u>	<u>Twp</u>	<u>Rge</u>	<u>County</u>
1			N2SENE	17	14N	3E	MEAGHER
2			SWNE	17	14N	3E	MEAGHER
3			SESENW	17	14N	3E	MEAGHER
4			NESW	17	14N	3E	MEAGHER
5			NWSW	17	14N	3E	MEAGHER

Remarks:

THE FOLLOWING ISSUES WERE IDENTIFIED BY THE DNRC DURING ITS EXAMINATION OF THIS WATER RIGHT CLAIM.

THIS CLAIM NUMBER WAS NOT INCLUDED IN THE BASIN 41J DECREE ISSUED 12/16/2010.

A BETTER UNDERSTANDING OF YOUR CLAIMED WATER RIGHT CAN BE OBTAINED BY COMPARING YOUR RIGHT WITH OTHER CLAIMS IN THE BASIN. FOR EXAMPLE, COMPARE PRIORITY DATES, FLOW RATES, VOLUMES, OR ACRES IRRIGATED. ALSO, YOUR WATER RIGHT MAY BE SUBJECT TO WATER RIGHTS IN ADJOINING SUBBASINS OR BASINS AS WELL AS BEING SUBJECT TO OTHER RIGHTS ON YOUR SOURCE OF SUPPLY. FINALLY, YOUR WATER RIGHT MAY BE SUBJECT TO INDIAN RESERVED AND FEDERAL RESERVED WATER RIGHTS.

COMPLETE DETAILS REGARDING THE DNRC PREPARATION OF THIS INTERLOCUTORY DECREE AND RELATED MATERIALS CAN BE REVIEWED AT THE OFFICE LOCATIONS IDENTIFIED IN THE DOCUMENT ENTITLED "NOTICE OF ENTRY OF INTERLOCUTORY DECREE AND NOTICE OF AVAILABILITY."

SEE GENERAL FINDINGS OF FACT AND CONCLUSIONS OF LAW FOR FURTHER EXPLANATION OF YOUR CLAIMED WATER RIGHT. THESE FINDINGS CAN BE FOUND AS INDICATED IN THE DOCUMENT ENTITLED "NOTICE OF ENTRY OF INTERLOCUTORY DECREE AND NOTICE OF AVAILABILITY." IF YOU NEED OBJECTION FORMS, OR HAVE QUESTIONS ABOUT WATER COURT PROCEDURES OR CHANGES TO YOUR RIGHT, YOU CAN CONTACT THE WATER COURT BY CALLING 1-800-624-3270 (WITHIN MONTANA ONLY) OR 1-406-586-4364, OR BY WRITING TO P.O. BOX 1389, BOZEMAN, MT 59771-1389.

**INTERLOCUTORY DECREE
SMITH RIVER
BASIN 41J
ABSTRACT OF WATER RIGHT CLAIM**

IMPORTANT NOTICE

YOUR WATER RIGHT AS SHOWN ON THIS ABSTRACT MAY HAVE CHANGES FROM YOUR WATER RIGHT AS CLAIMED OR AMENDED. AN ASTERISK (*) HAS BEEN PLACED NEXT TO EACH ITEM CHANGED BY THE MONTANA WATER COURT OR BY THE DEPARTMENT OF NATURAL RESOURCES AND CONSERVATION (DNRC) DURING THE PREPARATION OF THIS INTERLOCUTORY DECREE. THESE CHANGES ARE AUTHORIZED BY THE MONTANA SUPREME COURT WATER RIGHT CLAIMS EXAMINATION RULES OR BY ORDER OF THE WATER COURT.

OBJECTIONS MAY BE FILED ACCORDING TO THE PROCEDURES OUTLINED IN THE DOCUMENT ENTITLED "NOTICE OF ENTRY OF INTERLOCUTORY DECREE AND NOTICE OF AVAILABILITY."

Water Right Number: 41J 30136132 STATEMENT OF CLAIM
Version: 1 -- ORIGINAL RIGHT
Status: ACTIVE

Owners: KILLAM RANCH PROPERTIES LTD
4320 UNIVERSITY BLVD
LAREDO, TX 78041-1934

Priority Date: APRIL 21, 1898

Type of Historical Right: USE

Purpose (Use): STOCK

***Flow Rate:** A SPECIFIC FLOW RATE HAS NOT BEEN DECREED BECAUSE THIS USE CONSISTS OF STOCK DRINKING DIRECTLY FROM THE SOURCE, OR FROM A DITCH SYSTEM. THE FLOW RATE IS LIMITED TO THE MINIMUM AMOUNT HISTORICALLY NECESSARY TO SUSTAIN THIS PURPOSE.

***Volume:** THIS RIGHT INCLUDES THE AMOUNT OF WATER CONSUMPTIVELY USED FOR STOCKWATERING PURPOSES AT THE RATE OF 30 GALLONS PER DAY PER ANIMAL UNIT. ANIMAL UNITS SHALL BE BASED ON REASONABLE CARRYING CAPACITY AND HISTORICAL USE OF THE AREA SERVICED BY THIS WATER SOURCE.

Source Name: MUD GULCH

Source Type: SURFACE WATER

***Point of Diversion and Means of Diversion:**

<u>ID</u>	<u>Govt Lot</u>	<u>Qtr Sec</u>	<u>Sec</u>	<u>Twp</u>	<u>Rge</u>	<u>County</u>
1		S2NWNW	15	14N	3E	MEAGHER

Period of Diversion: JANUARY 1 TO DECEMBER 31

Diversion Means: LIVESTOCK DIRECT FROM SOURCE

2		S2NENW	15	14N	3E	MEAGHER
---	--	--------	----	-----	----	---------

Period of Diversion: JANUARY 1 TO DECEMBER 31

Diversion Means: LIVESTOCK DIRECT FROM SOURCE

3 NWNE 15 14N 3E MEAGHER

Period of Diversion: JANUARY 1 TO DECEMBER 31

Diversion Means: LIVESTOCK DIRECT FROM SOURCE

4 NENE 15 14N 3E MEAGHER

Period of Diversion: JANUARY 1 TO DECEMBER 31

Diversion Means: LIVESTOCK DIRECT FROM SOURCE

Period of Use: JANUARY 1 TO DECEMBER 31

***Place of Use:**

<u>ID</u>	<u>Acres</u>	<u>Govt Lot</u>	<u>Qtr Sec</u>	<u>Sec</u>	<u>Twp</u>	<u>Rge</u>	<u>County</u>
1			S2NWNW	15	14N	3E	MEAGHER
2			S2NENW	15	14N	3E	MEAGHER
3			NWNE	15	14N	3E	MEAGHER
4			NENE	15	14N	3E	MEAGHER

Remarks:

THE FOLLOWING ISSUES WERE IDENTIFIED BY THE DNRC DURING ITS EXAMINATION OF THIS WATER RIGHT CLAIM.

THIS CLAIM NUMBER WAS NOT INCLUDED IN THE BASIN 41J DECREE ISSUED 12/16/2010.

ACCORDING TO CADASTRAL PROPERTY OWNERSHIP RECORDS, AS OF 01/18/2023 , A PORTION OF THE PROPERTY ON WHICH THIS WATER RIGHT IS USED APPEARS TO BE OWNED BY DANA RANCH CO INC, PO BOX 499, LAREDO, TX 78042-0449.

A BETTER UNDERSTANDING OF YOUR CLAIMED WATER RIGHT CAN BE OBTAINED BY COMPARING YOUR RIGHT WITH OTHER CLAIMS IN THE BASIN. FOR EXAMPLE, COMPARE PRIORITY DATES, FLOW RATES, VOLUMES, OR ACRES IRRIGATED. ALSO, YOUR WATER RIGHT MAY BE SUBJECT TO WATER RIGHTS IN ADJOINING SUBBASINS OR BASINS AS WELL AS BEING SUBJECT TO OTHER RIGHTS ON YOUR SOURCE OF SUPPLY. FINALLY, YOUR WATER RIGHT MAY BE SUBJECT TO INDIAN RESERVED AND FEDERAL RESERVED WATER RIGHTS.

COMPLETE DETAILS REGARDING THE DNRC PREPARATION OF THIS INTERLOCUTORY DECREE AND RELATED MATERIALS CAN BE REVIEWED AT THE OFFICE LOCATIONS IDENTIFIED IN THE DOCUMENT ENTITLED "NOTICE OF ENTRY OF INTERLOCUTORY DECREE AND NOTICE OF AVAILABILITY."

SEE GENERAL FINDINGS OF FACT AND CONCLUSIONS OF LAW FOR FURTHER EXPLANATION OF YOUR CLAIMED WATER RIGHT. THESE FINDINGS CAN BE FOUND AS INDICATED IN THE DOCUMENT ENTITLED "NOTICE OF ENTRY OF INTERLOCUTORY DECREE AND NOTICE OF AVAILABILITY." IF YOU NEED OBJECTION FORMS, OR HAVE QUESTIONS ABOUT WATER COURT PROCEDURES OR CHANGES TO YOUR RIGHT, YOU CAN CONTACT THE WATER COURT BY CALLING 1-800-624-3270 (WITHIN MONTANA ONLY) OR 1-406-586-4364, OR BY WRITING TO P.O. BOX 1389, BOZEMAN, MT 59771-1389.

**INTERLOCUTORY DECREE
SMITH RIVER
BASIN 41J
ABSTRACT OF WATER RIGHT CLAIM**

IMPORTANT NOTICE

YOUR WATER RIGHT AS SHOWN ON THIS ABSTRACT MAY HAVE CHANGES FROM YOUR WATER RIGHT AS CLAIMED OR AMENDED. AN ASTERISK (*) HAS BEEN PLACED NEXT TO EACH ITEM CHANGED BY THE MONTANA WATER COURT OR BY THE DEPARTMENT OF NATURAL RESOURCES AND CONSERVATION (DNRC) DURING THE PREPARATION OF THIS INTERLOCUTORY DECREE. THESE CHANGES ARE AUTHORIZED BY THE MONTANA SUPREME COURT WATER RIGHT CLAIMS EXAMINATION RULES OR BY ORDER OF THE WATER COURT.

OBJECTIONS MAY BE FILED ACCORDING TO THE PROCEDURES OUTLINED IN THE DOCUMENT ENTITLED "NOTICE OF ENTRY OF INTERLOCUTORY DECREE AND NOTICE OF AVAILABILITY."

Water Right Number: 41J 30136133 STATEMENT OF CLAIM
Version: 1 -- ORIGINAL RIGHT
Status: ACTIVE

Owners: KILLAM RANCH PROPERTIES LTD
4320 UNIVERSITY BLVD
LAREDO, TX 78041-1934

Priority Date: APRIL 21, 1898

Type of Historical Right: USE

Purpose (Use): STOCK

***Flow Rate:** A SPECIFIC FLOW RATE HAS NOT BEEN DECREED BECAUSE THIS USE CONSISTS OF STOCK DRINKING DIRECTLY FROM THE SOURCE, OR FROM A DITCH SYSTEM. THE FLOW RATE IS LIMITED TO THE MINIMUM AMOUNT HISTORICALLY NECESSARY TO SUSTAIN THIS PURPOSE.

***Volume:** THIS RIGHT INCLUDES THE AMOUNT OF WATER CONSUMPTIVELY USED FOR STOCKWATERING PURPOSES AT THE RATE OF 30 GALLONS PER DAY PER ANIMAL UNIT. ANIMAL UNITS SHALL BE BASED ON REASONABLE CARRYING CAPACITY AND HISTORICAL USE OF THE AREA SERVICED BY THIS WATER SOURCE.

Source Name: MUD GULCH

Source Type: SURFACE WATER

***Point of Diversion and Means of Diversion:**

<u>ID</u>	<u>Govt Lot</u>	<u>Qtr Sec</u>	<u>Sec</u>	<u>Twp</u>	<u>Rge</u>	<u>County</u>
1		N2SWNW	16	14N	3E	MEAGHER

Period of Diversion: JANUARY 1 TO DECEMBER 31

Diversion Means: LIVESTOCK DIRECT FROM SOURCE

2		N2SENE	16	14N	3E	MEAGHER
---	--	--------	----	-----	----	---------

Period of Diversion: JANUARY 1 TO DECEMBER 31

Diversion Means: LIVESTOCK DIRECT FROM SOURCE

3 N2SWNE 16 14N 3E MEAGHER

Period of Diversion: JANUARY 1 TO DECEMBER 31

Diversion Means: LIVESTOCK DIRECT FROM SOURCE

4 N2NE 16 14N 3E MEAGHER

Period of Diversion: JANUARY 1 TO DECEMBER 31

Diversion Means: LIVESTOCK DIRECT FROM SOURCE

Period of Use: JANUARY 1 TO DECEMBER 31

***Place of Use:**

<u>ID</u>	<u>Acres</u>	<u>Govt Lot</u>	<u>Qtr Sec</u>	<u>Sec</u>	<u>Twp</u>	<u>Rge</u>	<u>County</u>
1			N2SWNW	16	14N	3E	MEAGHER
2			N2SENW	16	14N	3E	MEAGHER
3			N2SWNE	16	14N	3E	MEAGHER
4			N2NE	16	14N	3E	MEAGHER

Remarks:

THE FOLLOWING ISSUES WERE IDENTIFIED BY THE DNRC DURING ITS EXAMINATION OF THIS WATER RIGHT CLAIM.

THIS CLAIM NUMBER WAS NOT INCLUDED IN THE BASIN 41J DECREE ISSUED 12/16/2010.

ACCORDING TO CADASTRAL PROPERTY OWNERSHIP RECORDS, AS OF 01/18/2023 , THE PROPERTY ON WHICH THIS WATER RIGHT IS USED APPEARS TO BE OWNED BY MONTANA BOARD OF LAND COMMISSIONERS , TRUST LAND MANAGEMENT DIVISION , PO BOX 201601 , HELENA, MT 59620-1601.

THE OWNERSHIP OF THIS RIGHT MAY BE QUESTIONABLE. THE PLACE OF USE APPEARS TO BE ON STATE LAND.

A BETTER UNDERSTANDING OF YOUR CLAIMED WATER RIGHT CAN BE OBTAINED BY COMPARING YOUR RIGHT WITH OTHER CLAIMS IN THE BASIN. FOR EXAMPLE, COMPARE PRIORITY DATES, FLOW RATES, VOLUMES, OR ACRES IRRIGATED. ALSO, YOUR WATER RIGHT MAY BE SUBJECT TO WATER RIGHTS IN ADJOINING SUBBASINS OR BASINS AS WELL AS BEING SUBJECT TO OTHER RIGHTS ON YOUR SOURCE OF SUPPLY. FINALLY, YOUR WATER RIGHT MAY BE SUBJECT TO INDIAN RESERVED AND FEDERAL RESERVED WATER RIGHTS.

COMPLETE DETAILS REGARDING THE DNRC PREPARATION OF THIS INTERLOCUTORY DECREE AND RELATED MATERIALS CAN BE REVIEWED AT THE OFFICE LOCATIONS IDENTIFIED IN THE DOCUMENT ENTITLED "NOTICE OF ENTRY OF INTERLOCUTORY DECREE AND NOTICE OF AVAILABILITY."

SEE GENERAL FINDINGS OF FACT AND CONCLUSIONS OF LAW FOR FURTHER EXPLANATION OF YOUR CLAIMED WATER RIGHT. THESE FINDINGS CAN BE FOUND AS INDICATED IN THE DOCUMENT ENTITLED "NOTICE OF ENTRY OF INTERLOCUTORY DECREE AND NOTICE OF AVAILABILITY." IF YOU NEED OBJECTION FORMS, OR HAVE QUESTIONS ABOUT WATER COURT PROCEDURES OR CHANGES TO YOUR RIGHT, YOU CAN CONTACT THE WATER COURT BY CALLING 1-800-624-3270 (WITHIN MONTANA ONLY) OR 1-406-586-4364, OR BY WRITING TO P.O. BOX 1389, BOZEMAN, MT 59771-1389.

**INTERLOCUTORY DECREE
SMITH RIVER
BASIN 41J
ABSTRACT OF WATER RIGHT CLAIM**

IMPORTANT NOTICE

YOUR WATER RIGHT AS SHOWN ON THIS ABSTRACT MAY HAVE CHANGES FROM YOUR WATER RIGHT AS CLAIMED OR AMENDED. AN ASTERISK (*) HAS BEEN PLACED NEXT TO EACH ITEM CHANGED BY THE MONTANA WATER COURT OR BY THE DEPARTMENT OF NATURAL RESOURCES AND CONSERVATION (DNRC) DURING THE PREPARATION OF THIS INTERLOCUTORY DECREE. THESE CHANGES ARE AUTHORIZED BY THE MONTANA SUPREME COURT WATER RIGHT CLAIMS EXAMINATION RULES OR BY ORDER OF THE WATER COURT.

OBJECTIONS MAY BE FILED ACCORDING TO THE PROCEDURES OUTLINED IN THE DOCUMENT ENTITLED "NOTICE OF ENTRY OF INTERLOCUTORY DECREE AND NOTICE OF AVAILABILITY."

Water Right Number: 41J 30136134 STATEMENT OF CLAIM
Version: 1 -- ORIGINAL RIGHT
Status: ACTIVE

Owners: KILLAM RANCH PROPERTIES LTD
4320 UNIVERSITY BLVD
LAREDO, TX 78041-1934

Priority Date: APRIL 21, 1898

Type of Historical Right: USE

Purpose (Use): STOCK

***Flow Rate:** A SPECIFIC FLOW RATE HAS NOT BEEN DECREED BECAUSE THIS USE CONSISTS OF STOCK DRINKING DIRECTLY FROM THE SOURCE, OR FROM A DITCH SYSTEM. THE FLOW RATE IS LIMITED TO THE MINIMUM AMOUNT HISTORICALLY NECESSARY TO SUSTAIN THIS PURPOSE.

***Volume:** THIS RIGHT INCLUDES THE AMOUNT OF WATER CONSUMPTIVELY USED FOR STOCKWATERING PURPOSES AT THE RATE OF 30 GALLONS PER DAY PER ANIMAL UNIT. ANIMAL UNITS SHALL BE BASED ON REASONABLE CARRYING CAPACITY AND HISTORICAL USE OF THE AREA SERVICED BY THIS WATER SOURCE.

Source Name: TWO CREEK

Source Type: SURFACE WATER

***Point of Diversion and Means of Diversion:**

<u>ID</u>	<u>Govt Lot</u>	<u>Qtr Sec</u>	<u>Sec</u>	<u>Twp</u>	<u>Rge</u>	<u>County</u>
1		SENE	22	14N	3E	MEAGHER

Period of Diversion: JANUARY 1 TO DECEMBER 31

Diversion Means: LIVESTOCK DIRECT FROM SOURCE

2		S2SWNE	22	14N	3E	MEAGHER
---	--	--------	----	-----	----	---------

Period of Diversion: JANUARY 1 TO DECEMBER 31

Diversion Means: LIVESTOCK DIRECT FROM SOURCE

3 NWNWSE 22 14N 3E MEAGHER

Period of Diversion: JANUARY 1 TO DECEMBER 31

Diversion Means: LIVESTOCK DIRECT FROM SOURCE

Period of Use: JANUARY 1 TO DECEMBER 31

***Place of Use:**

<u>ID</u>	<u>Acres</u>	<u>Govt Lot</u>	<u>Qtr Sec</u>	<u>Sec</u>	<u>Twp</u>	<u>Rge</u>	<u>County</u>
1			SENE	22	14N	3E	MEAGHER
2			S2SWNE	22	14N	3E	MEAGHER
3			NWNWSE	22	14N	3E	MEAGHER

Remarks:

THE FOLLOWING ISSUES WERE IDENTIFIED BY THE DNRC DURING ITS EXAMINATION OF THIS WATER RIGHT CLAIM.

THIS CLAIM NUMBER WAS NOT INCLUDED IN THE BASIN 41J DECREE ISSUED 12/16/2010.

A BETTER UNDERSTANDING OF YOUR CLAIMED WATER RIGHT CAN BE OBTAINED BY COMPARING YOUR RIGHT WITH OTHER CLAIMS IN THE BASIN. FOR EXAMPLE, COMPARE PRIORITY DATES, FLOW RATES, VOLUMES, OR ACRES IRRIGATED. ALSO, YOUR WATER RIGHT MAY BE SUBJECT TO WATER RIGHTS IN ADJOINING SUBBASINS OR BASINS AS WELL AS BEING SUBJECT TO OTHER RIGHTS ON YOUR SOURCE OF SUPPLY. FINALLY, YOUR WATER RIGHT MAY BE SUBJECT TO INDIAN RESERVED AND FEDERAL RESERVED WATER RIGHTS.

COMPLETE DETAILS REGARDING THE DNRC PREPARATION OF THIS INTERLOCUTORY DECREE AND RELATED MATERIALS CAN BE REVIEWED AT THE OFFICE LOCATIONS IDENTIFIED IN THE DOCUMENT ENTITLED "NOTICE OF ENTRY OF INTERLOCUTORY DECREE AND NOTICE OF AVAILABILITY."

SEE GENERAL FINDINGS OF FACT AND CONCLUSIONS OF LAW FOR FURTHER EXPLANATION OF YOUR CLAIMED WATER RIGHT. THESE FINDINGS CAN BE FOUND AS INDICATED IN THE DOCUMENT ENTITLED "NOTICE OF ENTRY OF INTERLOCUTORY DECREE AND NOTICE OF AVAILABILITY." IF YOU NEED OBJECTION FORMS, OR HAVE QUESTIONS ABOUT WATER COURT PROCEDURES OR CHANGES TO YOUR RIGHT, YOU CAN CONTACT THE WATER COURT BY CALLING 1-800-624-3270 (WITHIN MONTANA ONLY) OR 1-406-586-4364, OR BY WRITING TO P.O. BOX 1389, BOZEMAN, MT 59771-1389.

**INTERLOCUTORY DECREE
SMITH RIVER
BASIN 41J
ABSTRACT OF WATER RIGHT CLAIM**

IMPORTANT NOTICE

YOUR WATER RIGHT AS SHOWN ON THIS ABSTRACT MAY HAVE CHANGES FROM YOUR WATER RIGHT AS CLAIMED OR AMENDED. AN ASTERISK (*) HAS BEEN PLACED NEXT TO EACH ITEM CHANGED BY THE MONTANA WATER COURT OR BY THE DEPARTMENT OF NATURAL RESOURCES AND CONSERVATION (DNRC) DURING THE PREPARATION OF THIS INTERLOCUTORY DECREE. THESE CHANGES ARE AUTHORIZED BY THE MONTANA SUPREME COURT WATER RIGHT CLAIMS EXAMINATION RULES OR BY ORDER OF THE WATER COURT.

OBJECTIONS MAY BE FILED ACCORDING TO THE PROCEDURES OUTLINED IN THE DOCUMENT ENTITLED "NOTICE OF ENTRY OF INTERLOCUTORY DECREE AND NOTICE OF AVAILABILITY."

Water Right Number: 41J 30136135 STATEMENT OF CLAIM
Version: 1 -- ORIGINAL RIGHT
Status: ACTIVE

Owners: KILLAM RANCH PROPERTIES LTD
4320 UNIVERSITY BLVD
LAREDO, TX 78041-1934

Priority Date: APRIL 21, 1898

Type of Historical Right: USE

Purpose (Use): STOCK

***Flow Rate:** A SPECIFIC FLOW RATE HAS NOT BEEN DECREED BECAUSE THIS USE CONSISTS OF STOCK DRINKING DIRECTLY FROM THE SOURCE, OR FROM A DITCH SYSTEM. THE FLOW RATE IS LIMITED TO THE MINIMUM AMOUNT HISTORICALLY NECESSARY TO SUSTAIN THIS PURPOSE.

***Volume:** THIS RIGHT INCLUDES THE AMOUNT OF WATER CONSUMPTIVELY USED FOR STOCKWATERING PURPOSES AT THE RATE OF 30 GALLONS PER DAY PER ANIMAL UNIT. ANIMAL UNITS SHALL BE BASED ON REASONABLE CARRYING CAPACITY AND HISTORICAL USE OF THE AREA SERVICED BY THIS WATER SOURCE.

Source Name: ONE CREEK

Source Type: SURFACE WATER

***Point of Diversion and Means of Diversion:**

<u>ID</u>	<u>Govt Lot</u>	<u>Qtr</u>	<u>Sec</u>	<u>Twp</u>	<u>Rge</u>	<u>County</u>
1		NWNE	22	14N	3E	MEAGHER

Period of Diversion: JANUARY 1 TO DECEMBER 31

Diversion Means: LIVESTOCK DIRECT FROM SOURCE

2		NESWNE	22	14N	3E	MEAGHER
---	--	--------	----	-----	----	---------

Period of Diversion: JANUARY 1 TO DECEMBER 31

Diversion Means: LIVESTOCK DIRECT FROM SOURCE

3 NWSENE 22 14N 3E MEAGHER

Period of Diversion: JANUARY 1 TO DECEMBER 31

Diversion Means: LIVESTOCK DIRECT FROM SOURCE

Period of Use: JANUARY 1 TO DECEMBER 31

***Place of Use:**

<u>ID</u>	<u>Acres</u>	<u>Govt Lot</u>	<u>Qtr Sec</u>	<u>Sec</u>	<u>Twp</u>	<u>Rge</u>	<u>County</u>
1			NWNE	22	14N	3E	MEAGHER
2			NESWNE	22	14N	3E	MEAGHER
3			NWSENE	22	14N	3E	MEAGHER

Remarks:

THE FOLLOWING ISSUES WERE IDENTIFIED BY THE DNRC DURING ITS EXAMINATION OF THIS WATER RIGHT CLAIM.

THIS CLAIM NUMBER WAS NOT INCLUDED IN THE BASIN 41J DECREE ISSUED 12/16/2010.

A BETTER UNDERSTANDING OF YOUR CLAIMED WATER RIGHT CAN BE OBTAINED BY COMPARING YOUR RIGHT WITH OTHER CLAIMS IN THE BASIN. FOR EXAMPLE, COMPARE PRIORITY DATES, FLOW RATES, VOLUMES, OR ACRES IRRIGATED. ALSO, YOUR WATER RIGHT MAY BE SUBJECT TO WATER RIGHTS IN ADJOINING SUBBASINS OR BASINS AS WELL AS BEING SUBJECT TO OTHER RIGHTS ON YOUR SOURCE OF SUPPLY. FINALLY, YOUR WATER RIGHT MAY BE SUBJECT TO INDIAN RESERVED AND FEDERAL RESERVED WATER RIGHTS.

COMPLETE DETAILS REGARDING THE DNRC PREPARATION OF THIS INTERLOCUTORY DECREE AND RELATED MATERIALS CAN BE REVIEWED AT THE OFFICE LOCATIONS IDENTIFIED IN THE DOCUMENT ENTITLED "NOTICE OF ENTRY OF INTERLOCUTORY DECREE AND NOTICE OF AVAILABILITY."

SEE GENERAL FINDINGS OF FACT AND CONCLUSIONS OF LAW FOR FURTHER EXPLANATION OF YOUR CLAIMED WATER RIGHT. THESE FINDINGS CAN BE FOUND AS INDICATED IN THE DOCUMENT ENTITLED "NOTICE OF ENTRY OF INTERLOCUTORY DECREE AND NOTICE OF AVAILABILITY." IF YOU NEED OBJECTION FORMS, OR HAVE QUESTIONS ABOUT WATER COURT PROCEDURES OR CHANGES TO YOUR RIGHT, YOU CAN CONTACT THE WATER COURT BY CALLING 1-800-624-3270 (WITHIN MONTANA ONLY) OR 1-406-586-4364, OR BY WRITING TO P.O. BOX 1389, BOZEMAN, MT 59771-1389.

**INTERLOCUTORY DECREE
SMITH RIVER
BASIN 41J
ABSTRACT OF WATER RIGHT CLAIM**

IMPORTANT NOTICE

YOUR WATER RIGHT AS SHOWN ON THIS ABSTRACT MAY HAVE CHANGES FROM YOUR WATER RIGHT AS CLAIMED OR AMENDED. AN ASTERISK (*) HAS BEEN PLACED NEXT TO EACH ITEM CHANGED BY THE MONTANA WATER COURT OR BY THE DEPARTMENT OF NATURAL RESOURCES AND CONSERVATION (DNRC) DURING THE PREPARATION OF THIS INTERLOCUTORY DECREE. THESE CHANGES ARE AUTHORIZED BY THE MONTANA SUPREME COURT WATER RIGHT CLAIMS EXAMINATION RULES OR BY ORDER OF THE WATER COURT.

OBJECTIONS MAY BE FILED ACCORDING TO THE PROCEDURES OUTLINED IN THE DOCUMENT ENTITLED "NOTICE OF ENTRY OF INTERLOCUTORY DECREE AND NOTICE OF AVAILABILITY."

Water Right Number: 41J 30136137 STATEMENT OF CLAIM
Version: 1 -- ORIGINAL RIGHT
Status: ACTIVE

Owners: KILLAM RANCH PROPERTIES LTD
4320 UNIVERSITY BLVD
LAREDO, TX 78041-1934

Priority Date: APRIL 21, 1898

Type of Historical Right: USE

Purpose (Use): STOCK

***Flow Rate:** A SPECIFIC FLOW RATE HAS NOT BEEN DECREED BECAUSE THIS USE CONSISTS OF STOCK DRINKING DIRECTLY FROM THE SOURCE, OR FROM A DITCH SYSTEM. THE FLOW RATE IS LIMITED TO THE MINIMUM AMOUNT HISTORICALLY NECESSARY TO SUSTAIN THIS PURPOSE.

***Volume:** THIS RIGHT INCLUDES THE AMOUNT OF WATER CONSUMPTIVELY USED FOR STOCKWATERING PURPOSES AT THE RATE OF 30 GALLONS PER DAY PER ANIMAL UNIT. ANIMAL UNITS SHALL BE BASED ON REASONABLE CARRYING CAPACITY AND HISTORICAL USE OF THE AREA SERVICED BY THIS WATER SOURCE.

Source Name: SPRING, UNNAMED TRIBUTARY OF MUD GULCH
Source Type: SURFACE WATER

Point of Diversion and Means of Diversion:

<u>ID</u>	<u>Govt Lot</u>	<u>Qtr Sec</u>	<u>Sec</u>	<u>Twp</u>	<u>Rge</u>	<u>County</u>
1		NESWNW	14	14N	3E	MEAGHER

Period of Diversion: JANUARY 1 TO DECEMBER 31

Diversion Means: LIVESTOCK DIRECT FROM SOURCE

Period of Use: JANUARY 1 TO DECEMBER 31

Place of Use:

<u>ID</u>	<u>Acres</u>	<u>Govt Lot</u>	<u>Qtr Sec</u>	<u>Sec</u>	<u>Twp</u>	<u>Rge</u>	<u>County</u>
1			NESWNW	14	14N	3E	MEAGHER

Remarks:

THE FOLLOWING ISSUES WERE IDENTIFIED BY THE DNRC DURING ITS EXAMINATION OF THIS WATER RIGHT CLAIM.

THIS CLAIM NUMBER WAS NOT INCLUDED IN THE BASIN 41J DECREE ISSUED 12/16/2010.

A BETTER UNDERSTANDING OF YOUR CLAIMED WATER RIGHT CAN BE OBTAINED BY COMPARING YOUR RIGHT WITH OTHER CLAIMS IN THE BASIN. FOR EXAMPLE, COMPARE PRIORITY DATES, FLOW RATES, VOLUMES, OR ACRES IRRIGATED. ALSO, YOUR WATER RIGHT MAY BE SUBJECT TO WATER RIGHTS IN ADJOINING SUBBASINS OR BASINS AS WELL AS BEING SUBJECT TO OTHER RIGHTS ON YOUR SOURCE OF SUPPLY. FINALLY, YOUR WATER RIGHT MAY BE SUBJECT TO INDIAN RESERVED AND FEDERAL RESERVED WATER RIGHTS.

COMPLETE DETAILS REGARDING THE DNRC PREPARATION OF THIS INTERLOCUTORY DECREE AND RELATED MATERIALS CAN BE REVIEWED AT THE OFFICE LOCATIONS IDENTIFIED IN THE DOCUMENT ENTITLED "NOTICE OF ENTRY OF INTERLOCUTORY DECREE AND NOTICE OF AVAILABILITY."

SEE GENERAL FINDINGS OF FACT AND CONCLUSIONS OF LAW FOR FURTHER EXPLANATION OF YOUR CLAIMED WATER RIGHT. THESE FINDINGS CAN BE FOUND AS INDICATED IN THE DOCUMENT ENTITLED "NOTICE OF ENTRY OF INTERLOCUTORY DECREE AND NOTICE OF AVAILABILITY." IF YOU NEED OBJECTION FORMS, OR HAVE QUESTIONS ABOUT WATER COURT PROCEDURES OR CHANGES TO YOUR RIGHT, YOU CAN CONTACT THE WATER COURT BY CALLING 1-800-624-3270 (WITHIN MONTANA ONLY) OR 1-406-586-4364, OR BY WRITING TO P.O. BOX 1389, BOZEMAN, MT 59771-1389.

**INTERLOCUTORY DECREE
SMITH RIVER
BASIN 41J
ABSTRACT OF WATER RIGHT CLAIM**

IMPORTANT NOTICE

YOUR WATER RIGHT AS SHOWN ON THIS ABSTRACT MAY HAVE CHANGES FROM YOUR WATER RIGHT AS CLAIMED OR AMENDED. AN ASTERISK (*) HAS BEEN PLACED NEXT TO EACH ITEM CHANGED BY THE MONTANA WATER COURT OR BY THE DEPARTMENT OF NATURAL RESOURCES AND CONSERVATION (DNRC) DURING THE PREPARATION OF THIS INTERLOCUTORY DECREE. THESE CHANGES ARE AUTHORIZED BY THE MONTANA SUPREME COURT WATER RIGHT CLAIMS EXAMINATION RULES OR BY ORDER OF THE WATER COURT.

OBJECTIONS MAY BE FILED ACCORDING TO THE PROCEDURES OUTLINED IN THE DOCUMENT ENTITLED "NOTICE OF ENTRY OF INTERLOCUTORY DECREE AND NOTICE OF AVAILABILITY."

Water Right Number: 41J 30136139 STATEMENT OF CLAIM
Version: 1 -- ORIGINAL RIGHT
Status: ACTIVE

Owners: KILLAM RANCH PROPERTIES LTD
4320 UNIVERSITY BLVD
LAREDO, TX 78041-1934

Priority Date: APRIL 21, 1898

Type of Historical Right: USE

Purpose (Use): STOCK

***Flow Rate:** A SPECIFIC FLOW RATE HAS NOT BEEN DECREED BECAUSE THIS USE CONSISTS OF STOCK DRINKING DIRECTLY FROM THE SOURCE, OR FROM A DITCH SYSTEM. THE FLOW RATE IS LIMITED TO THE MINIMUM AMOUNT HISTORICALLY NECESSARY TO SUSTAIN THIS PURPOSE.

***Volume:** THIS RIGHT INCLUDES THE AMOUNT OF WATER CONSUMPTIVELY USED FOR STOCKWATERING PURPOSES AT THE RATE OF 30 GALLONS PER DAY PER ANIMAL UNIT. ANIMAL UNITS SHALL BE BASED ON REASONABLE CARRYING CAPACITY AND HISTORICAL USE OF THE AREA SERVICED BY THIS WATER SOURCE.

Source Name: SPRING, UNNAMED TRIBUTARY OF MUD GULCH
Source Type: SURFACE WATER

Point of Diversion and Means of Diversion:

<u>ID</u>	<u>Govt Lot</u>	<u>Qtr Sec</u>	<u>Sec</u>	<u>Twp</u>	<u>Rge</u>	<u>County</u>
1		SENWNW	14	14N	3E	MEAGHER

Period of Diversion: JANUARY 1 TO DECEMBER 31

Diversion Means: LIVESTOCK DIRECT FROM SOURCE

Period of Use: JANUARY 1 TO DECEMBER 31

Place of Use:

<u>ID</u>	<u>Acres</u>	<u>Govt Lot</u>	<u>Qtr Sec</u>	<u>Sec</u>	<u>Twp</u>	<u>Rge</u>	<u>County</u>
1			SENWNW	14	14N	3E	MEAGHER

Remarks:

THE FOLLOWING ISSUES WERE IDENTIFIED BY THE DNRC DURING ITS EXAMINATION OF THIS WATER RIGHT CLAIM.

THIS CLAIM NUMBER WAS NOT INCLUDED IN THE BASIN 41J DECREE ISSUED 12/16/2010.

A BETTER UNDERSTANDING OF YOUR CLAIMED WATER RIGHT CAN BE OBTAINED BY COMPARING YOUR RIGHT WITH OTHER CLAIMS IN THE BASIN. FOR EXAMPLE, COMPARE PRIORITY DATES, FLOW RATES, VOLUMES, OR ACRES IRRIGATED. ALSO, YOUR WATER RIGHT MAY BE SUBJECT TO WATER RIGHTS IN ADJOINING SUBBASINS OR BASINS AS WELL AS BEING SUBJECT TO OTHER RIGHTS ON YOUR SOURCE OF SUPPLY. FINALLY, YOUR WATER RIGHT MAY BE SUBJECT TO INDIAN RESERVED AND FEDERAL RESERVED WATER RIGHTS.

COMPLETE DETAILS REGARDING THE DNRC PREPARATION OF THIS INTERLOCUTORY DECREE AND RELATED MATERIALS CAN BE REVIEWED AT THE OFFICE LOCATIONS IDENTIFIED IN THE DOCUMENT ENTITLED "NOTICE OF ENTRY OF INTERLOCUTORY DECREE AND NOTICE OF AVAILABILITY."

SEE GENERAL FINDINGS OF FACT AND CONCLUSIONS OF LAW FOR FURTHER EXPLANATION OF YOUR CLAIMED WATER RIGHT. THESE FINDINGS CAN BE FOUND AS INDICATED IN THE DOCUMENT ENTITLED "NOTICE OF ENTRY OF INTERLOCUTORY DECREE AND NOTICE OF AVAILABILITY." IF YOU NEED OBJECTION FORMS, OR HAVE QUESTIONS ABOUT WATER COURT PROCEDURES OR CHANGES TO YOUR RIGHT, YOU CAN CONTACT THE WATER COURT BY CALLING 1-800-624-3270 (WITHIN MONTANA ONLY) OR 1-406-586-4364, OR BY WRITING TO P.O. BOX 1389, BOZEMAN, MT 59771-1389.

**INTERLOCUTORY DECREE
SMITH RIVER
BASIN 41J
ABSTRACT OF WATER RIGHT CLAIM**

IMPORTANT NOTICE

YOUR WATER RIGHT AS SHOWN ON THIS ABSTRACT MAY HAVE CHANGES FROM YOUR WATER RIGHT AS CLAIMED OR AMENDED. AN ASTERISK (*) HAS BEEN PLACED NEXT TO EACH ITEM CHANGED BY THE MONTANA WATER COURT OR BY THE DEPARTMENT OF NATURAL RESOURCES AND CONSERVATION (DNRC) DURING THE PREPARATION OF THIS INTERLOCUTORY DECREE. THESE CHANGES ARE AUTHORIZED BY THE MONTANA SUPREME COURT WATER RIGHT CLAIMS EXAMINATION RULES OR BY ORDER OF THE WATER COURT.

OBJECTIONS MAY BE FILED ACCORDING TO THE PROCEDURES OUTLINED IN THE DOCUMENT ENTITLED "NOTICE OF ENTRY OF INTERLOCUTORY DECREE AND NOTICE OF AVAILABILITY."

Water Right Number: 41J 30136140 STATEMENT OF CLAIM
Version: 1 -- ORIGINAL RIGHT
Status: ACTIVE

Owners: KILLAM RANCH PROPERTIES LTD
4320 UNIVERSITY BLVD
LAREDO, TX 78041-1934

Priority Date: APRIL 21, 1898

Type of Historical Right: USE

Purpose (Use): STOCK

***Flow Rate:** A SPECIFIC FLOW RATE HAS NOT BEEN DECREED BECAUSE THIS USE CONSISTS OF STOCK DRINKING DIRECTLY FROM THE SOURCE, OR FROM A DITCH SYSTEM. THE FLOW RATE IS LIMITED TO THE MINIMUM AMOUNT HISTORICALLY NECESSARY TO SUSTAIN THIS PURPOSE.

***Volume:** THIS RIGHT INCLUDES THE AMOUNT OF WATER CONSUMPTIVELY USED FOR STOCKWATERING PURPOSES AT THE RATE OF 30 GALLONS PER DAY PER ANIMAL UNIT. ANIMAL UNITS SHALL BE BASED ON REASONABLE CARRYING CAPACITY AND HISTORICAL USE OF THE AREA SERVICED BY THIS WATER SOURCE.

***Source Name:** SPRING, UNNAMED TRIBUTARY OF ONE CREEK

Source Type: SURFACE WATER

***Point of Diversion and Means of Diversion:**

<u>ID</u>	<u>Govt Lot</u>	<u>Qtr Sec</u>	<u>Sec</u>	<u>Twp</u>	<u>Rge</u>	<u>County</u>
1		NWSENE	22	14N	3E	MEAGHER

Period of Diversion: JANUARY 1 TO DECEMBER 31

Diversion Means: LIVESTOCK DIRECT FROM SOURCE

Period of Use: JANUARY 1 TO DECEMBER 31

***Place of Use:**

<u>ID</u>	<u>Acres</u>	<u>Govt Lot</u>	<u>Qtr Sec</u>	<u>Sec</u>	<u>Twp</u>	<u>Rge</u>	<u>County</u>
1			NWSENE	22	14N	3E	MEAGHER

Remarks:

THE FOLLOWING ISSUES WERE IDENTIFIED BY THE DNRC DURING ITS EXAMINATION OF THIS WATER RIGHT CLAIM.

THIS CLAIM NUMBER WAS NOT INCLUDED IN THE BASIN 41J DECREE ISSUED 12/16/2010.

A BETTER UNDERSTANDING OF YOUR CLAIMED WATER RIGHT CAN BE OBTAINED BY COMPARING YOUR RIGHT WITH OTHER CLAIMS IN THE BASIN. FOR EXAMPLE, COMPARE PRIORITY DATES, FLOW RATES, VOLUMES, OR ACRES IRRIGATED. ALSO, YOUR WATER RIGHT MAY BE SUBJECT TO WATER RIGHTS IN ADJOINING SUBBASINS OR BASINS AS WELL AS BEING SUBJECT TO OTHER RIGHTS ON YOUR SOURCE OF SUPPLY. FINALLY, YOUR WATER RIGHT MAY BE SUBJECT TO INDIAN RESERVED AND FEDERAL RESERVED WATER RIGHTS.

COMPLETE DETAILS REGARDING THE DNRC PREPARATION OF THIS INTERLOCUTORY DECREE AND RELATED MATERIALS CAN BE REVIEWED AT THE OFFICE LOCATIONS IDENTIFIED IN THE DOCUMENT ENTITLED "NOTICE OF ENTRY OF INTERLOCUTORY DECREE AND NOTICE OF AVAILABILITY."

SEE GENERAL FINDINGS OF FACT AND CONCLUSIONS OF LAW FOR FURTHER EXPLANATION OF YOUR CLAIMED WATER RIGHT. THESE FINDINGS CAN BE FOUND AS INDICATED IN THE DOCUMENT ENTITLED "NOTICE OF ENTRY OF INTERLOCUTORY DECREE AND NOTICE OF AVAILABILITY." IF YOU NEED OBJECTION FORMS, OR HAVE QUESTIONS ABOUT WATER COURT PROCEDURES OR CHANGES TO YOUR RIGHT, YOU CAN CONTACT THE WATER COURT BY CALLING 1-800-624-3270 (WITHIN MONTANA ONLY) OR 1-406-586-4364, OR BY WRITING TO P.O. BOX 1389, BOZEMAN, MT 59771-1389.

**INTERLOCUTORY DECREE
SMITH RIVER
BASIN 41J
ABSTRACT OF WATER RIGHT CLAIM**

IMPORTANT NOTICE

YOUR WATER RIGHT AS SHOWN ON THIS ABSTRACT MAY HAVE CHANGES FROM YOUR WATER RIGHT AS CLAIMED OR AMENDED. AN ASTERISK (*) HAS BEEN PLACED NEXT TO EACH ITEM CHANGED BY THE MONTANA WATER COURT OR BY THE DEPARTMENT OF NATURAL RESOURCES AND CONSERVATION (DNRC) DURING THE PREPARATION OF THIS INTERLOCUTORY DECREE. THESE CHANGES ARE AUTHORIZED BY THE MONTANA SUPREME COURT WATER RIGHT CLAIMS EXAMINATION RULES OR BY ORDER OF THE WATER COURT.

OBJECTIONS MAY BE FILED ACCORDING TO THE PROCEDURES OUTLINED IN THE DOCUMENT ENTITLED "NOTICE OF ENTRY OF INTERLOCUTORY DECREE AND NOTICE OF AVAILABILITY."

Water Right Number: 41J 30136191 STATEMENT OF CLAIM
Version: 1 -- ORIGINAL RIGHT
Status: ACTIVE

Owners: DANA RANCH CO INC
PO BOX 499
LAREDO, TX 78042-0449

Priority Date: APRIL 21, 1898

Type of Historical Right: USE

Purpose (Use): STOCK

***Flow Rate:** A SPECIFIC FLOW RATE HAS NOT BEEN DECREED BECAUSE THIS USE CONSISTS OF STOCK DRINKING DIRECTLY FROM THE SOURCE, OR FROM A DITCH SYSTEM. THE FLOW RATE IS LIMITED TO THE MINIMUM AMOUNT HISTORICALLY NECESSARY TO SUSTAIN THIS PURPOSE.

***Volume:** THIS RIGHT INCLUDES THE AMOUNT OF WATER CONSUMPTIVELY USED FOR STOCKWATERING PURPOSES AT THE RATE OF 30 GALLONS PER DAY PER ANIMAL UNIT. ANIMAL UNITS SHALL BE BASED ON REASONABLE CARRYING CAPACITY AND HISTORICAL USE OF THE AREA SERVICED BY THIS WATER SOURCE.

Source Name: PINE COULEE

Source Type: SURFACE WATER

Point of Diversion and Means of Diversion:

<u>ID</u>	<u>Govt Lot</u>	<u>Qtr Sec</u>	<u>Sec</u>	<u>Twp</u>	<u>Rge</u>	<u>County</u>
1		NWSW	32	15N	2E	CASCADE

Period of Diversion: JANUARY 1 TO DECEMBER 31

Diversion Means: LIVESTOCK DIRECT FROM SOURCE

2		SWSE	32	15N	2E	CASCADE
---	--	------	----	-----	----	---------

Period of Diversion: JANUARY 1 TO DECEMBER 31

Diversion Means: LIVESTOCK DIRECT FROM SOURCE

Period of Use: JANUARY 1 TO DECEMBER 31

Place of Use:

<u>ID</u>	<u>Acres</u>	<u>Govt Lot</u>	<u>Qtr Sec</u>	<u>Sec</u>	<u>Twp</u>	<u>Rge</u>	<u>County</u>
1			NWSW	32	15N	2E	CASCADE
2			SWSE	32	15N	2E	CASCADE

Remarks:

THE FOLLOWING ISSUES WERE IDENTIFIED BY THE DNRC DURING ITS EXAMINATION OF THIS WATER RIGHT CLAIM.

THIS CLAIM NUMBER WAS NOT INCLUDED IN THE BASIN 41J DECREE ISSUED 12/16/2010.

ACCORDING TO CADASTRAL PROPERTY OWNERSHIP RECORDS, AS OF 06/12/2023 , THE PROPERTY ON WHICH THIS WATER RIGHT IS USED APPEARS TO BE OWNED BY MONTANA BOARD OF LAND COMMISSIONERS, TRUST LAND MANAGEMENT DIVISION, PO BOX 201601, HELENA, MT 59620-1601.

THE OWNERSHIP OF THIS RIGHT MAY BE QUESTIONABLE. THE PLACE OF USE APPEARS TO BE ON STATE LAND.

A BETTER UNDERSTANDING OF YOUR CLAIMED WATER RIGHT CAN BE OBTAINED BY COMPARING YOUR RIGHT WITH OTHER CLAIMS IN THE BASIN. FOR EXAMPLE, COMPARE PRIORITY DATES, FLOW RATES, VOLUMES, OR ACRES IRRIGATED. ALSO, YOUR WATER RIGHT MAY BE SUBJECT TO WATER RIGHTS IN ADJOINING SUBBASINS OR BASINS AS WELL AS BEING SUBJECT TO OTHER RIGHTS ON YOUR SOURCE OF SUPPLY. FINALLY, YOUR WATER RIGHT MAY BE SUBJECT TO INDIAN RESERVED AND FEDERAL RESERVED WATER RIGHTS.

COMPLETE DETAILS REGARDING THE DNRC PREPARATION OF THIS INTERLOCUTORY DECREE AND RELATED MATERIALS CAN BE REVIEWED AT THE OFFICE LOCATIONS IDENTIFIED IN THE DOCUMENT ENTITLED "NOTICE OF ENTRY OF INTERLOCUTORY DECREE AND NOTICE OF AVAILABILITY."

SEE GENERAL FINDINGS OF FACT AND CONCLUSIONS OF LAW FOR FURTHER EXPLANATION OF YOUR CLAIMED WATER RIGHT. THESE FINDINGS CAN BE FOUND AS INDICATED IN THE DOCUMENT ENTITLED "NOTICE OF ENTRY OF INTERLOCUTORY DECREE AND NOTICE OF AVAILABILITY." IF YOU NEED OBJECTION FORMS, OR HAVE QUESTIONS ABOUT WATER COURT PROCEDURES OR CHANGES TO YOUR RIGHT, YOU CAN CONTACT THE WATER COURT BY CALLING 1-800-624-3270 (WITHIN MONTANA ONLY) OR 1-406-586-4364, OR BY WRITING TO P.O. BOX 1389, BOZEMAN, MT 59771-1389.

**INTERLOCUTORY DECREE
SMITH RIVER
BASIN 41J
ABSTRACT OF WATER RIGHT CLAIM**

IMPORTANT NOTICE

YOUR WATER RIGHT AS SHOWN ON THIS ABSTRACT MAY HAVE CHANGES FROM YOUR WATER RIGHT AS CLAIMED OR AMENDED. AN ASTERISK (*) HAS BEEN PLACED NEXT TO EACH ITEM CHANGED BY THE MONTANA WATER COURT OR BY THE DEPARTMENT OF NATURAL RESOURCES AND CONSERVATION (DNRC) DURING THE PREPARATION OF THIS INTERLOCUTORY DECREE. THESE CHANGES ARE AUTHORIZED BY THE MONTANA SUPREME COURT WATER RIGHT CLAIMS EXAMINATION RULES OR BY ORDER OF THE WATER COURT.

OBJECTIONS MAY BE FILED ACCORDING TO THE PROCEDURES OUTLINED IN THE DOCUMENT ENTITLED "NOTICE OF ENTRY OF INTERLOCUTORY DECREE AND NOTICE OF AVAILABILITY."

Water Right Number: 41J 30136243 STATEMENT OF CLAIM
Version: 1 -- ORIGINAL RIGHT
Status: ACTIVE

Owners: CATLIN RANCH LP
3660 HWY 12 W
WHITE SULPHUR SPRINGS, MT 59645

***Priority Date:** DECEMBER 31, 1882

Type of Historical Right:

Purpose (Use): STOCK

***Flow Rate:** A SPECIFIC FLOW RATE HAS NOT BEEN DECREED BECAUSE THIS USE CONSISTS OF STOCK DRINKING DIRECTLY FROM THE SOURCE, OR FROM A DITCH SYSTEM. THE FLOW RATE IS LIMITED TO THE MINIMUM AMOUNT HISTORICALLY NECESSARY TO SUSTAIN THIS PURPOSE.

***Volume:** THIS RIGHT INCLUDES THE AMOUNT OF WATER CONSUMPTIVELY USED FOR STOCKWATERING PURPOSES AT THE RATE OF 30 GALLONS PER DAY PER ANIMAL UNIT. ANIMAL UNITS SHALL BE BASED ON REASONABLE CARRYING CAPACITY AND HISTORICAL USE OF THE AREA SERVICED BY THIS WATER SOURCE.

***Source Name:** UNNAMED TRIBUTARY OF MAYNS CREEK

Source Type: SURFACE WATER

Point of Diversion and Means of Diversion:

<u>ID</u>	<u>Govt Lot</u>	<u>Qtr Sec</u>	<u>Sec</u>	<u>Twp</u>	<u>Rge</u>	<u>County</u>
1			24	7N	6E	MEAGHER

Period of Diversion: JANUARY 1 TO DECEMBER 31

Diversion Means: LIVESTOCK DIRECT FROM SOURCE

Period of Use: JANUARY 1 TO DECEMBER 31

Place of Use:

<u>ID</u>	<u>Acres</u>	<u>Govt Lot</u>	<u>Qtr Sec</u>	<u>Sec</u>	<u>Twp</u>	<u>Rge</u>	<u>County</u>
1				24	7N	6E	MEAGHER

Remarks:

THE FOLLOWING ISSUES WERE IDENTIFIED BY THE DNRC DURING ITS EXAMINATION OF THIS WATER RIGHT CLAIM.

THIS CLAIM AND WATER RIGHT NO. 41J 30136245 APPEAR TO BE DUPLICATE FILINGS. IT APPEARS ONLY ONE WATER RIGHT IS INVOLVED.

THIS CLAIM NUMBER WAS NOT INCLUDED IN THE BASIN 41J DECREE ISSUED 12/16/2010.

ACCORDING TO CADASTRAL PROPERTY OWNERSHIP RECORDS, AS OF 03/31/2023 , A PORTION OF THE PROPERTY ON WHICH THIS WATER RIGHT IS USED APPEARS TO BE OWNED BY STATE OF MONTANA, 1625 11TH AVE, HELENA, MT 59601-4600.

ACCORDING TO CADASTRAL PROPERTY OWNERSHIP RECORDS, AS OF 03/31/2023 , A PORTION OF THE PROPERTY ON WHICH THIS WATER RIGHT IS USED APPEARS TO BE OWNED BY SHONG RANCH, 125 LITTLE WOLF RD, BOZEMAN, MT 59715-8738.

ACCORDING TO CADASTRAL PROPERTY OWNERSHIP RECORDS, AS OF 03/31/2023 , A PORTION OF THE PROPERTY ON WHICH THIS WATER RIGHT IS USED APPEARS TO BE OWNED BY ARTHUR P & ADDIE MARIA HOFFART, 125 LITTLE WOLF RD, BOZEMAN, MT 59715-8738

ACCORDING TO CADASTRAL PROPERTY OWNERSHIP RECORDS, AS OF 03/31/2023 , A PORTION OF THE PROPERTY ON WHICH THIS WATER RIGHT IS USED APPEARS TO BE OWNED BY RONDA SHINABARGER, 4087 US HIGHWAY 12 W, WHITE SULPHUR SPRINGS, MT 59645-9509

ACCORDING TO CADASTRAL PROPERTY OWNERSHIP RECORDS, AS OF 03/31/2023 , A PORTION OF THE PROPERTY ON WHICH THIS WATER RIGHT IS USED APPEARS TO BE OWNED BY SHANE & SHERALEE DOLEZAL, 761 98TH AVE SW, DUNN CENTER, ND 58626-9610.

ACCORDING TO CADASTRAL PROPERTY OWNERSHIP RECORDS, AS OF 03/31/2023 , A PORTION OF THE PROPERTY ON WHICH THIS WATER RIGHT IS USED APPEARS TO BE OWNED BY LEVAN FLEMING, 73248 CECIL FLEMING RD, PEARL RIVER, LA 70452-2616.

ACCORDING TO CADASTRAL PROPERTY OWNERSHIP RECORDS, AS OF 03/31/2023 , A PORTION OF THE PROPERTY ON WHICH THIS WATER RIGHT IS USED APPEARS TO BE OWNED BY JEFFRY J, SCHRITZ, 702 F ST, TOWNSEND, MT 59644-2718.

ACCORDING TO CADASTRAL PROPERTY OWNERSHIP RECORDS, AS OF 03/31/2023 , A PORTION OF THE PROPERTY ON WHICH THIS WATER RIGHT IS USED APPEARS TO BE OWNED BY AARON AAFEDT, 54 NUGGET LN UNIT 54, BELGRADE, MT 59714-7919.

THE OWNERSHIP OF THIS RIGHT MAY BE QUESTIONABLE. PART OF THE PLACE OF USE APPEARS TO BE ON STATE LAND.

NO TYPE OF HISTORICAL RIGHT WAS CLAIMED. DOCUMENTATION TO SUPPORT THE TYPE OF HISTORICAL RIGHT WAS NOT SUBMITTED WITH THIS CLAIM.

A BETTER UNDERSTANDING OF YOUR CLAIMED WATER RIGHT CAN BE OBTAINED BY COMPARING YOUR RIGHT WITH OTHER CLAIMS IN THE BASIN. FOR EXAMPLE, COMPARE PRIORITY DATES, FLOW RATES, VOLUMES, OR ACRES IRRIGATED. ALSO, YOUR WATER RIGHT MAY BE SUBJECT TO WATER RIGHTS IN ADJOINING SUBBASINS OR BASINS AS WELL AS BEING SUBJECT TO OTHER RIGHTS ON YOUR SOURCE OF SUPPLY. FINALLY, YOUR WATER RIGHT MAY BE SUBJECT TO INDIAN RESERVED AND FEDERAL RESERVED WATER RIGHTS.

COMPLETE DETAILS REGARDING THE DNRC PREPARATION OF THIS INTERLOCUTORY DECREE AND RELATED MATERIALS CAN BE REVIEWED AT THE OFFICE LOCATIONS IDENTIFIED IN THE DOCUMENT ENTITLED "NOTICE OF ENTRY OF INTERLOCUTORY DECREE AND NOTICE OF AVAILABILITY."

SEE GENERAL FINDINGS OF FACT AND CONCLUSIONS OF LAW FOR FURTHER EXPLANATION OF YOUR CLAIMED WATER RIGHT. THESE FINDINGS CAN BE FOUND AS INDICATED IN THE DOCUMENT ENTITLED "NOTICE OF ENTRY OF INTERLOCUTORY DECREE AND NOTICE OF AVAILABILITY." IF YOU NEED OBJECTION FORMS, OR HAVE QUESTIONS ABOUT WATER COURT PROCEDURES OR CHANGES TO YOUR RIGHT, YOU CAN CONTACT THE WATER COURT BY CALLING 1-800-624-3270 (WITHIN MONTANA ONLY) OR 1-406-586-4364, OR BY WRITING TO P.O. BOX 1389, BOZEMAN, MT 59771-1389.

**INTERLOCUTORY DECREE
SMITH RIVER
BASIN 41J
ABSTRACT OF WATER RIGHT CLAIM**

IMPORTANT NOTICE

YOUR WATER RIGHT AS SHOWN ON THIS ABSTRACT MAY HAVE CHANGES FROM YOUR WATER RIGHT AS CLAIMED OR AMENDED. AN ASTERISK (*) HAS BEEN PLACED NEXT TO EACH ITEM CHANGED BY THE MONTANA WATER COURT OR BY THE DEPARTMENT OF NATURAL RESOURCES AND CONSERVATION (DNRC) DURING THE PREPARATION OF THIS INTERLOCUTORY DECREE. THESE CHANGES ARE AUTHORIZED BY THE MONTANA SUPREME COURT WATER RIGHT CLAIMS EXAMINATION RULES OR BY ORDER OF THE WATER COURT.

OBJECTIONS MAY BE FILED ACCORDING TO THE PROCEDURES OUTLINED IN THE DOCUMENT ENTITLED "NOTICE OF ENTRY OF INTERLOCUTORY DECREE AND NOTICE OF AVAILABILITY."

Water Right Number: 41J 30136245 STATEMENT OF CLAIM

Version: 1 -- ORIGINAL RIGHT

Status: ACTIVE

Owners: CATLIN RANCH LP
3660 HWY 12 W
WHITE SULPHUR SPRINGS, MT 59645

***Priority Date:** DECEMBER 31, 1882

Type of Historical Right:

Purpose (Use): STOCK

***Flow Rate:** A SPECIFIC FLOW RATE HAS NOT BEEN DECREED BECAUSE THIS USE CONSISTS OF STOCK DRINKING DIRECTLY FROM THE SOURCE, OR FROM A DITCH SYSTEM. THE FLOW RATE IS LIMITED TO THE MINIMUM AMOUNT HISTORICALLY NECESSARY TO SUSTAIN THIS PURPOSE.

***Volume:** THIS RIGHT INCLUDES THE AMOUNT OF WATER CONSUMPTIVELY USED FOR STOCKWATERING PURPOSES AT THE RATE OF 30 GALLONS PER DAY PER ANIMAL UNIT. ANIMAL UNITS SHALL BE BASED ON REASONABLE CARRYING CAPACITY AND HISTORICAL USE OF THE AREA SERVICED BY THIS WATER SOURCE.

***Source Name:** UNNAMED TRIBUTARY OF MAYNS CREEK

Source Type: SURFACE WATER

Point of Diversion and Means of Diversion:

<u>ID</u>	<u>Govt Lot</u>	<u>Qtr Sec</u>	<u>Sec</u>	<u>Twp</u>	<u>Rge</u>	<u>County</u>
1			24	7N	6E	MEAGHER

Period of Diversion: JANUARY 1 TO DECEMBER 31

Diversion Means: LIVESTOCK DIRECT FROM SOURCE

Period of Use: JANUARY 1 TO DECEMBER 31

Place of Use:

<u>ID</u>	<u>Acres</u>	<u>Govt Lot</u>	<u>Qtr Sec</u>	<u>Sec</u>	<u>Twp</u>	<u>Rge</u>	<u>County</u>
1				24	7N	6E	MEAGHER

Remarks:

THE FOLLOWING ISSUES WERE IDENTIFIED BY THE DNRC DURING ITS EXAMINATION OF THIS WATER RIGHT CLAIM.

THIS CLAIM AND WATER RIGHT NO. 41J 30136243 APPEAR TO BE DUPLICATE FILINGS. IT APPEARS ONLY ONE WATER RIGHT IS INVOLVED.

THIS CLAIM NUMBER WAS NOT INCLUDED IN THE BASIN 41J DECREE ISSUED 12/16/2010.

ACCORDING TO CADASTRAL PROPERTY OWNERSHIP RECORDS, AS OF 03/31/2023 , A PORTION OF THE PROPERTY ON WHICH THIS WATER RIGHT IS USED APPEARS TO BE OWNED BY STATE OF MONTANA, 1625 11TH AVE, HELENA, MT 59601-4600.

ACCORDING TO CADASTRAL PROPERTY OWNERSHIP RECORDS, AS OF 03/31/2023 , A PORTION OF THE PROPERTY ON WHICH THIS WATER RIGHT IS USED APPEARS TO BE OWNED BY RONDA K SHINABARGER, 4087 US HIGHWAY 12 W,, WHITE SULPHUR SPRINGS, MT 59645-9509 .

ACCORDING TO CADASTRAL PROPERTY OWNERSHIP RECORDS, AS OF 03/31/2023 , A PORTION OF THE PROPERTY ON WHICH THIS WATER RIGHT IS USED APPEARS TO BE OWNED BY JEFFRY J SCHRITZ, 702 F ST, TOWNSEND, MT 59644-2718.

ACCORDING TO CADASTRAL PROPERTY OWNERSHIP RECORDS, AS OF 03/31/2023 , A PORTION OF THE PROPERTY ON WHICH THIS WATER RIGHT IS USED APPEARS TO BE OWNED BY LEVAN FLEMING, 73248 CECIL FLEMING RD, PEARL RIVER, LA 70452-2616.

ACCORDING TO CADASTRAL PROPERTY OWNERSHIP RECORDS, AS OF 03/31/2023 , A PORTION OF THE PROPERTY ON WHICH THIS WATER RIGHT IS USED APPEARS TO BE OWNED BY SHANE & SHERALEE DOLEZAL, 761 98TH AVE SW, DUNN CENTER, ND 58626-9610.

ACCORDING TO CADASTRAL PROPERTY OWNERSHIP RECORDS, AS OF 03/31/2023 , A PORTION OF THE PROPERTY ON WHICH THIS WATER RIGHT IS USED APPEARS TO BE OWNED BY AARON AAFEDT, 54 NUGGET LN UNIT 54, BELGRADE, MT 59714-7919.

ACCORDING TO CADASTRAL PROPERTY OWNERSHIP RECORDS, AS OF 03/31/2023 , A PORTION OF THE PROPERTY ON WHICH THIS WATER RIGHT IS USED APPEARS TO BE OWNED BY ARTHUR P & ADDIE MARIA HOFFART, 125 LITTLE WOLF RD, BOZEMAN, MT 59715-8738.

ACCORDING TO CADASTRAL PROPERTY OWNERSHIP RECORDS, AS OF 03/31/2023 , A PORTION OF THE PROPERTY ON WHICH THIS WATER RIGHT IS USED APPEARS TO BE OWNED BY SHONG RANCH, 125 LITTLE WOLF RD, BOZEMAN, MT 59715-8738.

THE OWNERSHIP OF THIS RIGHT MAY BE QUESTIONABLE. PART OF THE PLACE OF USE APPEARS TO BE ON STATE LAND.

NO TYPE OF HISTORICAL RIGHT WAS CLAIMED. DOCUMENTATION TO SUPPORT THE TYPE OF HISTORICAL RIGHT WAS NOT SUBMITTED WITH THIS CLAIM.

A BETTER UNDERSTANDING OF YOUR CLAIMED WATER RIGHT CAN BE OBTAINED BY COMPARING YOUR RIGHT WITH OTHER CLAIMS IN THE BASIN. FOR EXAMPLE, COMPARE PRIORITY DATES, FLOW RATES, VOLUMES, OR ACRES IRRIGATED. ALSO, YOUR WATER RIGHT MAY BE SUBJECT TO WATER RIGHTS IN ADJOINING SUBBASINS OR BASINS AS WELL AS BEING SUBJECT TO OTHER RIGHTS ON YOUR SOURCE OF SUPPLY. FINALLY, YOUR WATER RIGHT MAY BE SUBJECT TO INDIAN RESERVED AND FEDERAL RESERVED WATER RIGHTS.

COMPLETE DETAILS REGARDING THE DNRC PREPARATION OF THIS INTERLOCUTORY DECREE AND RELATED MATERIALS CAN BE REVIEWED AT THE OFFICE LOCATIONS IDENTIFIED IN THE DOCUMENT ENTITLED "NOTICE OF ENTRY OF INTERLOCUTORY DECREE AND NOTICE OF AVAILABILITY."

SEE GENERAL FINDINGS OF FACT AND CONCLUSIONS OF LAW FOR FURTHER EXPLANATION OF YOUR CLAIMED WATER RIGHT. THESE FINDINGS CAN BE FOUND AS INDICATED IN THE DOCUMENT ENTITLED "NOTICE OF ENTRY OF INTERLOCUTORY DECREE AND NOTICE OF AVAILABILITY." IF YOU NEED OBJECTION FORMS, OR HAVE QUESTIONS ABOUT WATER COURT PROCEDURES OR CHANGES TO YOUR RIGHT, YOU CAN CONTACT THE WATER COURT BY CALLING 1-800-624-3270 (WITHIN MONTANA ONLY) OR 1-406-586-4364, OR BY WRITING TO P.O. BOX 1389, BOZEMAN, MT 59771-1389.

**INTERLOCUTORY DECREE
SMITH RIVER
BASIN 41J
ABSTRACT OF WATER RIGHT CLAIM**

IMPORTANT NOTICE

YOUR WATER RIGHT AS SHOWN ON THIS ABSTRACT MAY HAVE CHANGES FROM YOUR WATER RIGHT AS CLAIMED OR AMENDED. AN ASTERISK (*) HAS BEEN PLACED NEXT TO EACH ITEM CHANGED BY THE MONTANA WATER COURT OR BY THE DEPARTMENT OF NATURAL RESOURCES AND CONSERVATION (DNRC) DURING THE PREPARATION OF THIS INTERLOCUTORY DECREE. THESE CHANGES ARE AUTHORIZED BY THE MONTANA SUPREME COURT WATER RIGHT CLAIMS EXAMINATION RULES OR BY ORDER OF THE WATER COURT.

OBJECTIONS MAY BE FILED ACCORDING TO THE PROCEDURES OUTLINED IN THE DOCUMENT ENTITLED "NOTICE OF ENTRY OF INTERLOCUTORY DECREE AND NOTICE OF AVAILABILITY."

Water Right Number: 41J 30136248 STATEMENT OF CLAIM

Version: 1 -- ORIGINAL RIGHT

Status: ACTIVE

Owners: CATLIN RANCH LP
3660 HWY 12 W
WHITE SULPHUR SPRINGS, MT 59645

***Priority Date:** DECEMBER 31, 1882

Type of Historical Right:

Purpose (Use): STOCK

***Flow Rate:** A SPECIFIC FLOW RATE HAS NOT BEEN DECREED BECAUSE THIS USE CONSISTS OF STOCK DRINKING DIRECTLY FROM THE SOURCE, OR FROM A DITCH SYSTEM. THE FLOW RATE IS LIMITED TO THE MINIMUM AMOUNT HISTORICALLY NECESSARY TO SUSTAIN THIS PURPOSE.

***Volume:** THIS RIGHT INCLUDES THE AMOUNT OF WATER CONSUMPTIVELY USED FOR STOCKWATERING PURPOSES AT THE RATE OF 30 GALLONS PER DAY PER ANIMAL UNIT. ANIMAL UNITS SHALL BE BASED ON REASONABLE CARRYING CAPACITY AND HISTORICAL USE OF THE AREA SERVICED BY THIS WATER SOURCE.

***Source Name:** SPRING, UNNAMED TRIBUTARY OF MAYNS CREEK

Source Type: SURFACE WATER

ALSO KNOWN AS SPRING NO.5

***Point of Diversion and Means of Diversion:**

<u>ID</u>	<u>Govt Lot</u>	<u>Qtr Sec</u>	<u>Sec</u>	<u>Twp</u>	<u>Rge</u>	<u>County</u>
1		SEWN	23	7N	6E	MEAGHER

Period of Diversion: JANUARY 1 TO DECEMBER 31

Diversion Means: LIVESTOCK DIRECT FROM SOURCE

Period of Use: JANUARY 1 TO DECEMBER 31

***Place of Use:**

<u>ID</u>	<u>Acres</u>	<u>Govt Lot</u>	<u>Qtr Sec</u>	<u>Sec</u>	<u>Twp</u>	<u>Rge</u>	<u>County</u>
1			SEWNNE	23	7N	6E	MEAGHER

Remarks:

THE FOLLOWING ISSUES WERE IDENTIFIED BY THE DNRC DURING ITS EXAMINATION OF THIS WATER RIGHT CLAIM.

THIS CLAIM AND WATER RIGHT NO. 41J 30136475 APPEAR TO BE DUPLICATE FILINGS. IT APPEARS ONLY ONE WATER RIGHT IS INVOLVED.

THIS CLAIM NUMBER WAS NOT INCLUDED IN THE BASIN 41J DECREE ISSUED 12/16/2010.

NO TYPE OF HISTORICAL RIGHT WAS CLAIMED. DOCUMENTATION TO SUPPORT THE TYPE OF HISTORICAL RIGHT WAS NOT SUBMITTED WITH THIS CLAIM.

A BETTER UNDERSTANDING OF YOUR CLAIMED WATER RIGHT CAN BE OBTAINED BY COMPARING YOUR RIGHT WITH OTHER CLAIMS IN THE BASIN. FOR EXAMPLE, COMPARE PRIORITY DATES, FLOW RATES, VOLUMES, OR ACRES IRRIGATED. ALSO, YOUR WATER RIGHT MAY BE SUBJECT TO WATER RIGHTS IN ADJOINING SUBBASINS OR BASINS AS WELL AS BEING SUBJECT TO OTHER RIGHTS ON YOUR SOURCE OF SUPPLY. FINALLY, YOUR WATER RIGHT MAY BE SUBJECT TO INDIAN RESERVED AND FEDERAL RESERVED WATER RIGHTS.

COMPLETE DETAILS REGARDING THE DNRC PREPARATION OF THIS INTERLOCUTORY DECREE AND RELATED MATERIALS CAN BE REVIEWED AT THE OFFICE LOCATIONS IDENTIFIED IN THE DOCUMENT ENTITLED "NOTICE OF ENTRY OF INTERLOCUTORY DECREE AND NOTICE OF AVAILABILITY."

SEE GENERAL FINDINGS OF FACT AND CONCLUSIONS OF LAW FOR FURTHER EXPLANATION OF YOUR CLAIMED WATER RIGHT. THESE FINDINGS CAN BE FOUND AS INDICATED IN THE DOCUMENT ENTITLED "NOTICE OF ENTRY OF INTERLOCUTORY DECREE AND NOTICE OF AVAILABILITY." IF YOU NEED OBJECTION FORMS, OR HAVE QUESTIONS ABOUT WATER COURT PROCEDURES OR CHANGES TO YOUR RIGHT, YOU CAN CONTACT THE WATER COURT BY CALLING 1-800-624-3270 (WITHIN MONTANA ONLY) OR 1-406-586-4364, OR BY WRITING TO P.O. BOX 1389, BOZEMAN, MT 59771-1389.

**INTERLOCUTORY DECREE
SMITH RIVER
BASIN 41J
ABSTRACT OF WATER RIGHT CLAIM**

IMPORTANT NOTICE

YOUR WATER RIGHT AS SHOWN ON THIS ABSTRACT MAY HAVE CHANGES FROM YOUR WATER RIGHT AS CLAIMED OR AMENDED. AN ASTERISK (*) HAS BEEN PLACED NEXT TO EACH ITEM CHANGED BY THE MONTANA WATER COURT OR BY THE DEPARTMENT OF NATURAL RESOURCES AND CONSERVATION (DNRC) DURING THE PREPARATION OF THIS INTERLOCUTORY DECREE. THESE CHANGES ARE AUTHORIZED BY THE MONTANA SUPREME COURT WATER RIGHT CLAIMS EXAMINATION RULES OR BY ORDER OF THE WATER COURT.

OBJECTIONS MAY BE FILED ACCORDING TO THE PROCEDURES OUTLINED IN THE DOCUMENT ENTITLED "NOTICE OF ENTRY OF INTERLOCUTORY DECREE AND NOTICE OF AVAILABILITY."

Water Right Number: 41J 30136256 STATEMENT OF CLAIM
Version: 1 -- ORIGINAL RIGHT
Status: ACTIVE

Owners: CATLIN RANCH LP
3660 HWY 12 W
WHITE SULPHUR SPRINGS, MT 59645

***Priority Date:** DECEMBER 31, 1882

Type of Historical Right: USE

Purpose (Use): STOCK

Flow Rate:

***Volume:** THIS RIGHT INCLUDES THE AMOUNT OF WATER CONSUMPTIVELY USED FOR STOCKWATERING PURPOSES AT THE RATE OF 30 GALLONS PER DAY PER ANIMAL UNIT. ANIMAL UNITS SHALL BE BASED ON REASONABLE CARRYING CAPACITY AND HISTORICAL USE OF THE AREA SERVICED BY THIS WATER SOURCE.

***Source Name:** UNNAMED TRIBUTARY OF AGATE CREEK

Source Type: SURFACE WATER
ALSO KNOWN AS RESERVOIR

***Point of Diversion and Means of Diversion:**

<u>ID</u>	<u>Govt Lot</u>	<u>Qtr Sec</u>	<u>Sec</u>	<u>Twp</u>	<u>Rge</u>	<u>County</u>
1		NWNENE	15	7N	7E	MEAGHER

Period of Diversion: JANUARY 1 TO DECEMBER 31

Diversion Means: DAM

Period of Use: JANUARY 1 TO DECEMBER 31

***Place of Use:**

<u>ID</u>	<u>Acres</u>	<u>Govt Lot</u>	<u>Qtr Sec</u>	<u>Sec</u>	<u>Twp</u>	<u>Rge</u>	<u>County</u>
1			NWNENE	15	7N	7E	MEAGHER

Remarks:

THE FOLLOWING ISSUES WERE IDENTIFIED BY THE DNRC DURING ITS EXAMINATION OF THIS WATER RIGHT CLAIM.

THIS CLAIM AND WATER RIGHT NO. 41J 30136259 APPEAR TO BE DUPLICATE FILINGS. IT APPEARS ONLY ONE WATER RIGHT IS INVOLVED.

THIS CLAIM NUMBER WAS NOT INCLUDED IN THE BASIN 41J DECREE ISSUED 12/16/2010.

THE FLOW RATE IS MISSING.

THE USE OF THIS RIGHT PRIOR TO JULY, 1 1973 CANNOT BE CONFIRMED. THE RESERVOIR IS NOT PRESENT ON USDA AERIAL PHOTO NO. 179-103 DATED 09/17/1979.

THIS CLAIM DOES NOT APPEAR TO MEET THE DEFINITION OF AN EXEMPT RIGHT UNDER SECTION 85-2-222 (1), MCA.

A BETTER UNDERSTANDING OF YOUR CLAIMED WATER RIGHT CAN BE OBTAINED BY COMPARING YOUR RIGHT WITH OTHER CLAIMS IN THE BASIN. FOR EXAMPLE, COMPARE PRIORITY DATES, FLOW RATES, VOLUMES, OR ACRES IRRIGATED. ALSO, YOUR WATER RIGHT MAY BE SUBJECT TO WATER RIGHTS IN ADJOINING SUBBASINS OR BASINS AS WELL AS BEING SUBJECT TO OTHER RIGHTS ON YOUR SOURCE OF SUPPLY. FINALLY, YOUR WATER RIGHT MAY BE SUBJECT TO INDIAN RESERVED AND FEDERAL RESERVED WATER RIGHTS.

COMPLETE DETAILS REGARDING THE DNRC PREPARATION OF THIS INTERLOCUTORY DECREE AND RELATED MATERIALS CAN BE REVIEWED AT THE OFFICE LOCATIONS IDENTIFIED IN THE DOCUMENT ENTITLED "NOTICE OF ENTRY OF INTERLOCUTORY DECREE AND NOTICE OF AVAILABILITY."

SEE GENERAL FINDINGS OF FACT AND CONCLUSIONS OF LAW FOR FURTHER EXPLANATION OF YOUR CLAIMED WATER RIGHT. THESE FINDINGS CAN BE FOUND AS INDICATED IN THE DOCUMENT ENTITLED "NOTICE OF ENTRY OF INTERLOCUTORY DECREE AND NOTICE OF AVAILABILITY." IF YOU NEED OBJECTION FORMS, OR HAVE QUESTIONS ABOUT WATER COURT PROCEDURES OR CHANGES TO YOUR RIGHT, YOU CAN CONTACT THE WATER COURT BY CALLING 1-800-624-3270 (WITHIN MONTANA ONLY) OR 1-406-586-4364, OR BY WRITING TO P.O. BOX 1389, BOZEMAN, MT 59771-1389.

**INTERLOCUTORY DECREE
SMITH RIVER
BASIN 41J
ABSTRACT OF WATER RIGHT CLAIM**

IMPORTANT NOTICE

YOUR WATER RIGHT AS SHOWN ON THIS ABSTRACT MAY HAVE CHANGES FROM YOUR WATER RIGHT AS CLAIMED OR AMENDED. AN ASTERISK (*) HAS BEEN PLACED NEXT TO EACH ITEM CHANGED BY THE MONTANA WATER COURT OR BY THE DEPARTMENT OF NATURAL RESOURCES AND CONSERVATION (DNRC) DURING THE PREPARATION OF THIS INTERLOCUTORY DECREE. THESE CHANGES ARE AUTHORIZED BY THE MONTANA SUPREME COURT WATER RIGHT CLAIMS EXAMINATION RULES OR BY ORDER OF THE WATER COURT.

OBJECTIONS MAY BE FILED ACCORDING TO THE PROCEDURES OUTLINED IN THE DOCUMENT ENTITLED "NOTICE OF ENTRY OF INTERLOCUTORY DECREE AND NOTICE OF AVAILABILITY."

Water Right Number: 41J 30136259 STATEMENT OF CLAIM

Version: 1 -- ORIGINAL RIGHT

Status: ACTIVE

Owners: CATLIN RANCH LP
3660 HWY 12 W
WHITE SULPHUR SPRINGS, MT 59645

***Priority Date:** DECEMBER 31, 1882

Type of Historical Right: USE

Purpose (Use): STOCK

***Flow Rate:**

***Volume:** THIS RIGHT INCLUDES THE AMOUNT OF WATER CONSUMPTIVELY USED FOR STOCKWATERING PURPOSES AT THE RATE OF 30 GALLONS PER DAY PER ANIMAL UNIT. ANIMAL UNITS SHALL BE BASED ON REASONABLE CARRYING CAPACITY AND HISTORICAL USE OF THE AREA SERVICED BY THIS WATER SOURCE.

***Source Name:** SPRING, UNNAMED TRIBUTARY OF AGATE CREEK

Source Type: GROUNDWATER

ALSO KNOWN AS RESERVOIR

***Point of Diversion and Means of Diversion:**

<u>ID</u>	<u>Govt Lot</u>	<u>Qtr Sec</u>	<u>Sec</u>	<u>Twp</u>	<u>Rge</u>	<u>County</u>
1		NWNENE	15	7N	7E	MEAGHER

Period of Diversion: JANUARY 1 TO DECEMBER 31

Diversion Means: DAM

Period of Use: JANUARY 1 TO DECEMBER 31

***Place of Use:**

<u>ID</u>	<u>Acres</u>	<u>Govt Lot</u>	<u>Qtr Sec</u>	<u>Sec</u>	<u>Twp</u>	<u>Rge</u>	<u>County</u>
1			NWNENE	15	7N	7E	MEAGHER

Remarks:

THE FOLLOWING ISSUES WERE IDENTIFIED BY THE DNRC DURING ITS EXAMINATION OF THIS WATER RIGHT CLAIM.

THIS CLAIM AND WATER RIGHT NO. 41J 30136256 APPEAR TO BE DUPLICATE FILINGS. IT APPEARS ONLY ONE WATER RIGHT IS INVOLVED.

THIS CLAIM NUMBER WAS NOT INCLUDED IN THE BASIN 41J DECREE ISSUED 12/16/2010.

NO QUANTIFIED FLOW RATE HAS BEEN CLAIMED.

THE USE OF THIS WATER RIGHT PRIOR TO JULY 1, 1973 CANNOT BE CONFIRMED. THE RESERVOIR IS NOT PRESENT ON USDA AERIAL PHOTO NO. 179-103, DATED 09/17/1979

A PORTION OF THE CLAIMED POINT OF DIVERSION AND PLACE OF USE DOES NOT MEET THE DEFINITION OF AN EXEMPT RIGHT UNDER 85-2-222, MCA, AND INVOLVES AN ON-STREAM RESERVOIR.

A BETTER UNDERSTANDING OF YOUR CLAIMED WATER RIGHT CAN BE OBTAINED BY COMPARING YOUR RIGHT WITH OTHER CLAIMS IN THE BASIN. FOR EXAMPLE, COMPARE PRIORITY DATES, FLOW RATES, VOLUMES, OR ACRES IRRIGATED. ALSO, YOUR WATER RIGHT MAY BE SUBJECT TO WATER RIGHTS IN ADJOINING SUBBASINS OR BASINS AS WELL AS BEING SUBJECT TO OTHER RIGHTS ON YOUR SOURCE OF SUPPLY. FINALLY, YOUR WATER RIGHT MAY BE SUBJECT TO INDIAN RESERVED AND FEDERAL RESERVED WATER RIGHTS.

COMPLETE DETAILS REGARDING THE DNRC PREPARATION OF THIS INTERLOCUTORY DECREE AND RELATED MATERIALS CAN BE REVIEWED AT THE OFFICE LOCATIONS IDENTIFIED IN THE DOCUMENT ENTITLED "NOTICE OF ENTRY OF INTERLOCUTORY DECREE AND NOTICE OF AVAILABILITY."

SEE GENERAL FINDINGS OF FACT AND CONCLUSIONS OF LAW FOR FURTHER EXPLANATION OF YOUR CLAIMED WATER RIGHT. THESE FINDINGS CAN BE FOUND AS INDICATED IN THE DOCUMENT ENTITLED "NOTICE OF ENTRY OF INTERLOCUTORY DECREE AND NOTICE OF AVAILABILITY." IF YOU NEED OBJECTION FORMS, OR HAVE QUESTIONS ABOUT WATER COURT PROCEDURES OR CHANGES TO YOUR RIGHT, YOU CAN CONTACT THE WATER COURT BY CALLING 1-800-624-3270 (WITHIN MONTANA ONLY) OR 1-406-586-4364, OR BY WRITING TO P.O. BOX 1389, BOZEMAN, MT 59771-1389.

**INTERLOCUTORY DECREE
SMITH RIVER
BASIN 41J
ABSTRACT OF WATER RIGHT CLAIM**

IMPORTANT NOTICE

YOUR WATER RIGHT AS SHOWN ON THIS ABSTRACT MAY HAVE CHANGES FROM YOUR WATER RIGHT AS CLAIMED OR AMENDED. AN ASTERISK (*) HAS BEEN PLACED NEXT TO EACH ITEM CHANGED BY THE MONTANA WATER COURT OR BY THE DEPARTMENT OF NATURAL RESOURCES AND CONSERVATION (DNRC) DURING THE PREPARATION OF THIS INTERLOCUTORY DECREE. THESE CHANGES ARE AUTHORIZED BY THE MONTANA SUPREME COURT WATER RIGHT CLAIMS EXAMINATION RULES OR BY ORDER OF THE WATER COURT.

OBJECTIONS MAY BE FILED ACCORDING TO THE PROCEDURES OUTLINED IN THE DOCUMENT ENTITLED "NOTICE OF ENTRY OF INTERLOCUTORY DECREE AND NOTICE OF AVAILABILITY."

Water Right Number: 41J 30136261 STATEMENT OF CLAIM
Version: 1 -- ORIGINAL RIGHT
Status: ACTIVE

Owners: RED CLIFF MEADOWS NORTH LLC
PO BOX 160909
BIG SKY, MT 59716-0909

Priority Date: MAY 3, 1889

Type of Historical Right: USE

Purpose (Use): STOCK

***Flow Rate:** A SPECIFIC FLOW RATE HAS NOT BEEN DECREED BECAUSE THIS USE CONSISTS OF STOCK DRINKING DIRECTLY FROM THE SOURCE, OR FROM A DITCH SYSTEM. THE FLOW RATE IS LIMITED TO THE MINIMUM AMOUNT HISTORICALLY NECESSARY TO SUSTAIN THIS PURPOSE.

***Volume:** THIS RIGHT INCLUDES THE AMOUNT OF WATER CONSUMPTIVELY USED FOR STOCKWATERING PURPOSES AT THE RATE OF 30 GALLONS PER DAY PER ANIMAL UNIT. ANIMAL UNITS SHALL BE BASED ON REASONABLE CARRYING CAPACITY AND HISTORICAL USE OF THE AREA SERVICED BY THIS WATER SOURCE.

Source Name: ROCKY COULEE

Source Type: SURFACE WATER

Point of Diversion and Means of Diversion:

<u>ID</u>	<u>Govt Lot</u>	<u>Qtr</u>	<u>Sec</u>	<u>Twp</u>	<u>Rge</u>	<u>County</u>
1		SWSWSE	27	17N	3E	CASCADE

Period of Diversion: JANUARY 1 TO DECEMBER 31

Diversion Means: LIVESTOCK DIRECT FROM SOURCE

2		S2S2SW	27	17N	3E	CASCADE
---	--	--------	----	-----	----	---------

Period of Diversion: JANUARY 1 TO DECEMBER 31

Diversion Means: LIVESTOCK DIRECT FROM SOURCE

3 SESESE 28 17N 3E CASCADE

Period of Diversion: JANUARY 1 TO DECEMBER 31

Diversion Means: LIVESTOCK DIRECT FROM SOURCE

4 N2N2NE 34 17N 3E CASCADE

Period of Diversion: JANUARY 1 TO DECEMBER 31

Diversion Means: LIVESTOCK DIRECT FROM SOURCE

Period of Use: JANUARY 1 TO DECEMBER 31

Place of Use:

<u>ID</u>	<u>Acres</u>	<u>Govt Lot</u>	<u>Qtr Sec</u>	<u>Sec</u>	<u>Twp</u>	<u>Rge</u>	<u>County</u>
1			SWSWSE	27	17N	3E	CASCADE
2			S2S2SW	27	17N	3E	CASCADE
3			SESESE	28	17N	3E	CASCADE
4			N2N2NE	34	17N	3E	CASCADE

Remarks:

THE FOLLOWING ISSUES WERE IDENTIFIED BY THE DNRC DURING ITS EXAMINATION OF THIS WATER RIGHT CLAIM.

THIS CLAIM NUMBER WAS NOT INCLUDED IN THE BASIN 41J DECREE ISSUED 12/16/2010.

A BETTER UNDERSTANDING OF YOUR CLAIMED WATER RIGHT CAN BE OBTAINED BY COMPARING YOUR RIGHT WITH OTHER CLAIMS IN THE BASIN. FOR EXAMPLE, COMPARE PRIORITY DATES, FLOW RATES, VOLUMES, OR ACRES IRRIGATED. ALSO, YOUR WATER RIGHT MAY BE SUBJECT TO WATER RIGHTS IN ADJOINING SUBBASINS OR BASINS AS WELL AS BEING SUBJECT TO OTHER RIGHTS ON YOUR SOURCE OF SUPPLY. FINALLY, YOUR WATER RIGHT MAY BE SUBJECT TO INDIAN RESERVED AND FEDERAL RESERVED WATER RIGHTS.

COMPLETE DETAILS REGARDING THE DNRC PREPARATION OF THIS INTERLOCUTORY DECREE AND RELATED MATERIALS CAN BE REVIEWED AT THE OFFICE LOCATIONS IDENTIFIED IN THE DOCUMENT ENTITLED "NOTICE OF ENTRY OF INTERLOCUTORY DECREE AND NOTICE OF AVAILABILITY."

SEE GENERAL FINDINGS OF FACT AND CONCLUSIONS OF LAW FOR FURTHER EXPLANATION OF YOUR CLAIMED WATER RIGHT. THESE FINDINGS CAN BE FOUND AS INDICATED IN THE DOCUMENT ENTITLED "NOTICE OF ENTRY OF INTERLOCUTORY DECREE AND NOTICE OF AVAILABILITY." IF YOU NEED OBJECTION FORMS, OR HAVE QUESTIONS ABOUT WATER COURT PROCEDURES OR CHANGES TO YOUR RIGHT, YOU CAN CONTACT THE WATER COURT BY CALLING 1-800-624-3270 (WITHIN MONTANA ONLY) OR 1-406-586-4364, OR BY WRITING TO P.O. BOX 1389, BOZEMAN, MT 59771-1389.

**INTERLOCUTORY DECREE
SMITH RIVER
BASIN 41J
ABSTRACT OF WATER RIGHT CLAIM**

IMPORTANT NOTICE

YOUR WATER RIGHT AS SHOWN ON THIS ABSTRACT MAY HAVE CHANGES FROM YOUR WATER RIGHT AS CLAIMED OR AMENDED. AN ASTERISK (*) HAS BEEN PLACED NEXT TO EACH ITEM CHANGED BY THE MONTANA WATER COURT OR BY THE DEPARTMENT OF NATURAL RESOURCES AND CONSERVATION (DNRC) DURING THE PREPARATION OF THIS INTERLOCUTORY DECREE. THESE CHANGES ARE AUTHORIZED BY THE MONTANA SUPREME COURT WATER RIGHT CLAIMS EXAMINATION RULES OR BY ORDER OF THE WATER COURT.

OBJECTIONS MAY BE FILED ACCORDING TO THE PROCEDURES OUTLINED IN THE DOCUMENT ENTITLED "NOTICE OF ENTRY OF INTERLOCUTORY DECREE AND NOTICE OF AVAILABILITY."

Water Right Number: 41J 30136270 STATEMENT OF CLAIM
Version: 1 -- ORIGINAL RIGHT
Status: ACTIVE

Owners: RED CLIFF MEADOWS NORTH LLC
PO BOX 160909
BIG SKY, MT 59716-0909

Priority Date: MAY 3, 1889

Type of Historical Right: USE

Purpose (Use): STOCK

***Flow Rate:** A SPECIFIC FLOW RATE HAS NOT BEEN DECREED BECAUSE THIS USE CONSISTS OF STOCK DRINKING DIRECTLY FROM THE SOURCE, OR FROM A DITCH SYSTEM. THE FLOW RATE IS LIMITED TO THE MINIMUM AMOUNT HISTORICALLY NECESSARY TO SUSTAIN THIS PURPOSE.

***Volume:** THIS RIGHT INCLUDES THE AMOUNT OF WATER CONSUMPTIVELY USED FOR STOCKWATERING PURPOSES AT THE RATE OF 30 GALLONS PER DAY PER ANIMAL UNIT. ANIMAL UNITS SHALL BE BASED ON REASONABLE CARRYING CAPACITY AND HISTORICAL USE OF THE AREA SERVICED BY THIS WATER SOURCE.

Source Name: CHICKEN COULEE

Source Type: SURFACE WATER

***Point of Diversion and Means of Diversion:**

<u>ID</u>	<u>Govt Lot</u>	<u>Qtr</u>	<u>Sec</u>	<u>Twp</u>	<u>Rge</u>	<u>County</u>
1	1	NENENE	2	16N	3E	CASCADE

Period of Diversion: JANUARY 1 TO DECEMBER 31

Diversion Means: LIVESTOCK DIRECT FROM SOURCE

2		NENENE	34	17N	3E	CASCADE
---	--	--------	----	-----	----	---------

Period of Diversion: JANUARY 1 TO DECEMBER 31

Diversion Means: LIVESTOCK DIRECT FROM SOURCE

3	SWSWNE	35	17N	3E	CASCADE
Period of Diversion:		JANUARY 1 TO DECEMBER 31			
Diversion Means:		LIVESTOCK DIRECT FROM SOURCE			
4	NWNW	35	17N	3E	CASCADE
Period of Diversion:		JANUARY 1 TO DECEMBER 31			
Diversion Means:		LIVESTOCK DIRECT FROM SOURCE			
5	S2NW	35	17N	3E	CASCADE
Period of Diversion:		JANUARY 1 TO DECEMBER 31			
Diversion Means:		LIVESTOCK DIRECT FROM SOURCE			
6	SWSESE	35	17N	3E	CASCADE
Period of Diversion:		JANUARY 1 TO DECEMBER 31			
Diversion Means:		LIVESTOCK DIRECT FROM SOURCE			
7	W2SE	35	17N	3E	CASCADE
Period of Diversion:		JANUARY 1 TO DECEMBER 31			
Diversion Means:		LIVESTOCK DIRECT FROM SOURCE			

Period of Use: JANUARY 1 TO DECEMBER 31

***Place of Use:**

<u>ID</u>	<u>Acres</u>	<u>Govt Lot</u>	<u>Qtr Sec</u>	<u>Sec</u>	<u>Twp</u>	<u>Rge</u>	<u>County</u>
1		1	NENENE	2	16N	3E	CASCADE
2			NENENE	34	17N	3E	CASCADE
3			SWSWNE	35	17N	3E	CASCADE
4			NWNW	35	17N	3E	CASCADE
5			S2NW	35	17N	3E	CASCADE
6			SWSESE	35	17N	3E	CASCADE
7			W2SE	35	17N	3E	CASCADE

Remarks:

THE FOLLOWING ISSUES WERE IDENTIFIED BY THE DNRC DURING ITS EXAMINATION OF THIS WATER RIGHT CLAIM.

THIS CLAIM NUMBER WAS NOT INCLUDED IN THE BASIN 41J DECREE ISSUED 12/16/2010.

A BETTER UNDERSTANDING OF YOUR CLAIMED WATER RIGHT CAN BE OBTAINED BY COMPARING YOUR RIGHT WITH OTHER CLAIMS IN THE BASIN. FOR EXAMPLE, COMPARE PRIORITY DATES, FLOW RATES, VOLUMES, OR ACRES IRRIGATED. ALSO, YOUR WATER RIGHT MAY BE SUBJECT TO WATER RIGHTS IN ADJOINING SUBBASINS OR BASINS AS WELL AS BEING SUBJECT TO OTHER RIGHTS ON YOUR SOURCE OF SUPPLY. FINALLY, YOUR WATER RIGHT MAY BE SUBJECT TO INDIAN RESERVED AND FEDERAL RESERVED WATER RIGHTS.

COMPLETE DETAILS REGARDING THE DNRC PREPARATION OF THIS INTERLOCUTORY DECREE AND RELATED MATERIALS CAN BE REVIEWED AT THE OFFICE LOCATIONS IDENTIFIED IN THE DOCUMENT ENTITLED "NOTICE OF ENTRY OF INTERLOCUTORY DECREE AND NOTICE OF AVAILABILITY."

SEE GENERAL FINDINGS OF FACT AND CONCLUSIONS OF LAW FOR FURTHER EXPLANATION OF YOUR CLAIMED WATER RIGHT. THESE FINDINGS CAN BE FOUND AS INDICATED IN THE DOCUMENT ENTITLED "NOTICE OF ENTRY OF INTERLOCUTORY DECREE AND NOTICE OF AVAILABILITY." IF YOU NEED OBJECTION FORMS, OR HAVE QUESTIONS ABOUT WATER COURT PROCEDURES OR CHANGES TO YOUR RIGHT, YOU CAN CONTACT THE WATER COURT BY CALLING 1-800-624-3270 (WITHIN MONTANA ONLY) OR 1-406-586-4364, OR BY WRITING TO P.O. BOX 1389, BOZEMAN, MT 59771-1389.

**INTERLOCUTORY DECREE
SMITH RIVER
BASIN 41J
ABSTRACT OF WATER RIGHT CLAIM**

IMPORTANT NOTICE

YOUR WATER RIGHT AS SHOWN ON THIS ABSTRACT MAY HAVE CHANGES FROM YOUR WATER RIGHT AS CLAIMED OR AMENDED. AN ASTERISK (*) HAS BEEN PLACED NEXT TO EACH ITEM CHANGED BY THE MONTANA WATER COURT OR BY THE DEPARTMENT OF NATURAL RESOURCES AND CONSERVATION (DNRC) DURING THE PREPARATION OF THIS INTERLOCUTORY DECREE. THESE CHANGES ARE AUTHORIZED BY THE MONTANA SUPREME COURT WATER RIGHT CLAIMS EXAMINATION RULES OR BY ORDER OF THE WATER COURT.

OBJECTIONS MAY BE FILED ACCORDING TO THE PROCEDURES OUTLINED IN THE DOCUMENT ENTITLED "NOTICE OF ENTRY OF INTERLOCUTORY DECREE AND NOTICE OF AVAILABILITY."

Water Right Number: 41J 30136273 STATEMENT OF CLAIM

Version: 1 -- ORIGINAL RIGHT

Status: ACTIVE

Owners: RED CLIFF MEADOWS NORTH LLC
PO BOX 160909
BIG SKY, MT 59716-0909

Priority Date: MAY 3, 1889

Type of Historical Right: USE

Purpose (Use): STOCK

***Flow Rate:** A SPECIFIC FLOW RATE HAS NOT BEEN DECREED BECAUSE THIS USE CONSISTS OF STOCK DRINKING DIRECTLY FROM THE SOURCE, OR FROM A DITCH SYSTEM. THE FLOW RATE IS LIMITED TO THE MINIMUM AMOUNT HISTORICALLY NECESSARY TO SUSTAIN THIS PURPOSE.

***Volume:** THIS RIGHT INCLUDES THE AMOUNT OF WATER CONSUMPTIVELY USED FOR STOCKWATERING PURPOSES AT THE RATE OF 30 GALLONS PER DAY PER ANIMAL UNIT. ANIMAL UNITS SHALL BE BASED ON REASONABLE CARRYING CAPACITY AND HISTORICAL USE OF THE AREA SERVICED BY THIS WATER SOURCE.

Source Name: SMITH RIVER

Source Type: SURFACE WATER

Point of Diversion and Means of Diversion:

<u>ID</u>	<u>Govt Lot</u>	<u>Qtr Sec</u>	<u>Sec</u>	<u>Twp</u>	<u>Rge</u>	<u>County</u>
1		S2SE	28	17N	3E	CASCADE

Period of Diversion: JANUARY 1 TO DECEMBER 31

Diversion Means: LIVESTOCK DIRECT FROM SOURCE

2		W2SWNW	34	17N	3E	CASCADE
---	--	--------	----	-----	----	---------

Period of Diversion: JANUARY 1 TO DECEMBER 31

Diversion Means: LIVESTOCK DIRECT FROM SOURCE

3 S2SWSE 34 17N 3E CASCADE

Period of Diversion: JANUARY 1 TO DECEMBER 31

Diversion Means: LIVESTOCK DIRECT FROM SOURCE

4 SW 34 17N 3E CASCADE

Period of Diversion: JANUARY 1 TO DECEMBER 31

Diversion Means: LIVESTOCK DIRECT FROM SOURCE

Period of Use: JANUARY 1 TO DECEMBER 31

Place of Use:

<u>ID</u>	<u>Acres</u>	<u>Govt Lot</u>	<u>Qtr Sec</u>	<u>Sec</u>	<u>Twp</u>	<u>Rge</u>	<u>County</u>
1			S2SE	28	17N	3E	CASCADE
2			W2SWNW	34	17N	3E	CASCADE
3			S2SWSE	34	17N	3E	CASCADE
4			SW	34	17N	3E	CASCADE

Remarks:

THE FOLLOWING ISSUES WERE IDENTIFIED BY THE DNRC DURING ITS EXAMINATION OF THIS WATER RIGHT CLAIM.

THIS CLAIM NUMBER WAS NOT INCLUDED IN THE BASIN 41J DECREE ISSUED 12/16/2010.

A BETTER UNDERSTANDING OF YOUR CLAIMED WATER RIGHT CAN BE OBTAINED BY COMPARING YOUR RIGHT WITH OTHER CLAIMS IN THE BASIN. FOR EXAMPLE, COMPARE PRIORITY DATES, FLOW RATES, VOLUMES, OR ACRES IRRIGATED. ALSO, YOUR WATER RIGHT MAY BE SUBJECT TO WATER RIGHTS IN ADJOINING SUBBASINS OR BASINS AS WELL AS BEING SUBJECT TO OTHER RIGHTS ON YOUR SOURCE OF SUPPLY. FINALLY, YOUR WATER RIGHT MAY BE SUBJECT TO INDIAN RESERVED AND FEDERAL RESERVED WATER RIGHTS.

COMPLETE DETAILS REGARDING THE DNRC PREPARATION OF THIS INTERLOCUTORY DECREE AND RELATED MATERIALS CAN BE REVIEWED AT THE OFFICE LOCATIONS IDENTIFIED IN THE DOCUMENT ENTITLED "NOTICE OF ENTRY OF INTERLOCUTORY DECREE AND NOTICE OF AVAILABILITY."

SEE GENERAL FINDINGS OF FACT AND CONCLUSIONS OF LAW FOR FURTHER EXPLANATION OF YOUR CLAIMED WATER RIGHT. THESE FINDINGS CAN BE FOUND AS INDICATED IN THE DOCUMENT ENTITLED "NOTICE OF ENTRY OF INTERLOCUTORY DECREE AND NOTICE OF AVAILABILITY." IF YOU NEED OBJECTION FORMS, OR HAVE QUESTIONS ABOUT WATER COURT PROCEDURES OR CHANGES TO YOUR RIGHT, YOU CAN CONTACT THE WATER COURT BY CALLING 1-800-624-3270 (WITHIN MONTANA ONLY) OR 1-406-586-4364, OR BY WRITING TO P.O. BOX 1389, BOZEMAN, MT 59771-1389.

**INTERLOCUTORY DECREE
SMITH RIVER
BASIN 41J
ABSTRACT OF WATER RIGHT CLAIM**

IMPORTANT NOTICE

YOUR WATER RIGHT AS SHOWN ON THIS ABSTRACT MAY HAVE CHANGES FROM YOUR WATER RIGHT AS CLAIMED OR AMENDED. AN ASTERISK (*) HAS BEEN PLACED NEXT TO EACH ITEM CHANGED BY THE MONTANA WATER COURT OR BY THE DEPARTMENT OF NATURAL RESOURCES AND CONSERVATION (DNRC) DURING THE PREPARATION OF THIS INTERLOCUTORY DECREE. THESE CHANGES ARE AUTHORIZED BY THE MONTANA SUPREME COURT WATER RIGHT CLAIMS EXAMINATION RULES OR BY ORDER OF THE WATER COURT.

OBJECTIONS MAY BE FILED ACCORDING TO THE PROCEDURES OUTLINED IN THE DOCUMENT ENTITLED "NOTICE OF ENTRY OF INTERLOCUTORY DECREE AND NOTICE OF AVAILABILITY."

Water Right Number: 41J 30136316 STATEMENT OF CLAIM
Version: 1 -- ORIGINAL RIGHT
Status: ACTIVE

Owners: CATLIN RANCH LP
3660 HWY 12 W
WHITE SULPHUR SPRINGS, MT 59645

***Priority Date:** DECEMBER 31, 1882

Type of Historical Right:

Purpose (Use): STOCK

***Flow Rate:** A SPECIFIC FLOW RATE HAS NOT BEEN DECREED BECAUSE THIS USE CONSISTS OF STOCK DRINKING DIRECTLY FROM THE SOURCE, OR FROM A DITCH SYSTEM. THE FLOW RATE IS LIMITED TO THE MINIMUM AMOUNT HISTORICALLY NECESSARY TO SUSTAIN THIS PURPOSE.

***Volume:** THIS RIGHT INCLUDES THE AMOUNT OF WATER CONSUMPTIVELY USED FOR STOCKWATERING PURPOSES AT THE RATE OF 30 GALLONS PER DAY PER ANIMAL UNIT. ANIMAL UNITS SHALL BE BASED ON REASONABLE CARRYING CAPACITY AND HISTORICAL USE OF THE AREA SERVICED BY THIS WATER SOURCE.

***Source Name:** SPRING, UNNAMED TRIBUTARY OF SMITH RIVER, SOUTH FORK
Source Type: SURFACE WATER
ALSO KNOWN AS HIGHWAY SPRING

***Point of Diversion and Means of Diversion:**

<u>ID</u>	<u>Govt Lot</u>	<u>Qtr Sec</u>	<u>Sec</u>	<u>Twp</u>	<u>Rge</u>	<u>County</u>
1		NWNENW	30	8N	7E	MEAGHER

Period of Diversion: JANUARY 1 TO DECEMBER 31

Diversion Means: LIVESTOCK DIRECT FROM SOURCE

Period of Use: JANUARY 1 TO DECEMBER 31

***Place of Use:**

<u>ID</u>	<u>Acres</u>	<u>Govt Lot</u>	<u>Qtr Sec</u>	<u>Sec</u>	<u>Twp</u>	<u>Rge</u>	<u>County</u>
1			NWNENW	30	8N	7E	MEAGHER

Remarks:

THE FOLLOWING ISSUES WERE IDENTIFIED BY THE DNRC DURING ITS EXAMINATION OF THIS WATER RIGHT CLAIM.

THIS CLAIM NUMBER WAS NOT INCLUDED IN THE BASIN 41J DECREE ISSUED 12/16/2010.

NO TYPE OF HISTORICAL RIGHT WAS CLAIMED. DOCUMENTATION TO SUPPORT THE TYPE OF HISTORICAL RIGHT WAS NOT SUBMITTED WITH THIS CLAIM.

A BETTER UNDERSTANDING OF YOUR CLAIMED WATER RIGHT CAN BE OBTAINED BY COMPARING YOUR RIGHT WITH OTHER CLAIMS IN THE BASIN. FOR EXAMPLE, COMPARE PRIORITY DATES, FLOW RATES, VOLUMES, OR ACRES IRRIGATED. ALSO, YOUR WATER RIGHT MAY BE SUBJECT TO WATER RIGHTS IN ADJOINING SUBBASINS OR BASINS AS WELL AS BEING SUBJECT TO OTHER RIGHTS ON YOUR SOURCE OF SUPPLY. FINALLY, YOUR WATER RIGHT MAY BE SUBJECT TO INDIAN RESERVED AND FEDERAL RESERVED WATER RIGHTS.

COMPLETE DETAILS REGARDING THE DNRC PREPARATION OF THIS INTERLOCUTORY DECREE AND RELATED MATERIALS CAN BE REVIEWED AT THE OFFICE LOCATIONS IDENTIFIED IN THE DOCUMENT ENTITLED "NOTICE OF ENTRY OF INTERLOCUTORY DECREE AND NOTICE OF AVAILABILITY."

SEE GENERAL FINDINGS OF FACT AND CONCLUSIONS OF LAW FOR FURTHER EXPLANATION OF YOUR CLAIMED WATER RIGHT. THESE FINDINGS CAN BE FOUND AS INDICATED IN THE DOCUMENT ENTITLED "NOTICE OF ENTRY OF INTERLOCUTORY DECREE AND NOTICE OF AVAILABILITY." IF YOU NEED OBJECTION FORMS, OR HAVE QUESTIONS ABOUT WATER COURT PROCEDURES OR CHANGES TO YOUR RIGHT, YOU CAN CONTACT THE WATER COURT BY CALLING 1-800-624-3270 (WITHIN MONTANA ONLY) OR 1-406-586-4364, OR BY WRITING TO P.O. BOX 1389, BOZEMAN, MT 59771-1389.

**INTERLOCUTORY DECREE
SMITH RIVER
BASIN 41J
ABSTRACT OF WATER RIGHT CLAIM**

IMPORTANT NOTICE

YOUR WATER RIGHT AS SHOWN ON THIS ABSTRACT MAY HAVE CHANGES FROM YOUR WATER RIGHT AS CLAIMED OR AMENDED. AN ASTERISK (*) HAS BEEN PLACED NEXT TO EACH ITEM CHANGED BY THE MONTANA WATER COURT OR BY THE DEPARTMENT OF NATURAL RESOURCES AND CONSERVATION (DNRC) DURING THE PREPARATION OF THIS INTERLOCUTORY DECREE. THESE CHANGES ARE AUTHORIZED BY THE MONTANA SUPREME COURT WATER RIGHT CLAIMS EXAMINATION RULES OR BY ORDER OF THE WATER COURT.

OBJECTIONS MAY BE FILED ACCORDING TO THE PROCEDURES OUTLINED IN THE DOCUMENT ENTITLED "NOTICE OF ENTRY OF INTERLOCUTORY DECREE AND NOTICE OF AVAILABILITY."

Water Right Number: 41J 30136318 STATEMENT OF CLAIM

Version: 1 -- ORIGINAL RIGHT

Status: ACTIVE

Owners: CATLIN RANCH LP
3660 HWY 12 W
WHITE SULPHUR SPRINGS, MT 59645

***Priority Date:** DECEMBER 31, 1882

Type of Historical Right:

Purpose (Use): STOCK

***Flow Rate:** A SPECIFIC FLOW RATE HAS NOT BEEN DECREED BECAUSE THIS USE CONSISTS OF STOCK DRINKING DIRECTLY FROM THE SOURCE, OR FROM A DITCH SYSTEM. THE FLOW RATE IS LIMITED TO THE MINIMUM AMOUNT HISTORICALLY NECESSARY TO SUSTAIN THIS PURPOSE.

***Volume:** THIS RIGHT INCLUDES THE AMOUNT OF WATER CONSUMPTIVELY USED FOR STOCKWATERING PURPOSES AT THE RATE OF 30 GALLONS PER DAY PER ANIMAL UNIT. ANIMAL UNITS SHALL BE BASED ON REASONABLE CARRYING CAPACITY AND HISTORICAL USE OF THE AREA SERVICED BY THIS WATER SOURCE.

***Source Name:** SPRING, UNNAMED TRIBUTARY OF MAYNS CREEK

Source Type: SURFACE WATER

ALSO KNOWN AS SPRING NO.2

***Point of Diversion and Means of Diversion:**

<u>ID</u>	<u>Govt Lot</u>	<u>Qtr Sec</u>	<u>Sec</u>	<u>Twp</u>	<u>Rge</u>	<u>County</u>
1		SWNESW	23	7N	6E	MEAGHER

Period of Diversion: JANUARY 1 TO DECEMBER 31

Diversion Means: LIVESTOCK DIRECT FROM SOURCE

Period of Use: JANUARY 1 TO DECEMBER 31

***Place of Use:**

<u>ID</u>	<u>Acres</u>	<u>Govt Lot</u>	<u>Qtr Sec</u>	<u>Sec</u>	<u>Twp</u>	<u>Rge</u>	<u>County</u>
1			SWNESW	23	7N	6E	MEAGHER

Remarks:

THE FOLLOWING ISSUES WERE IDENTIFIED BY THE DNRC DURING ITS EXAMINATION OF THIS WATER RIGHT CLAIM.

THIS CLAIM NUMBER WAS NOT INCLUDED IN THE BASIN 41J DECREE ISSUED 12/16/2010.

NO TYPE OF HISTORICAL RIGHT WAS CLAIMED. DOCUMENTATION TO SUPPORT THE TYPE OF HISTORICAL RIGHT WAS NOT SUBMITTED WITH THIS CLAIM.

A BETTER UNDERSTANDING OF YOUR CLAIMED WATER RIGHT CAN BE OBTAINED BY COMPARING YOUR RIGHT WITH OTHER CLAIMS IN THE BASIN. FOR EXAMPLE, COMPARE PRIORITY DATES, FLOW RATES, VOLUMES, OR ACRES IRRIGATED. ALSO, YOUR WATER RIGHT MAY BE SUBJECT TO WATER RIGHTS IN ADJOINING SUBBASINS OR BASINS AS WELL AS BEING SUBJECT TO OTHER RIGHTS ON YOUR SOURCE OF SUPPLY. FINALLY, YOUR WATER RIGHT MAY BE SUBJECT TO INDIAN RESERVED AND FEDERAL RESERVED WATER RIGHTS.

COMPLETE DETAILS REGARDING THE DNRC PREPARATION OF THIS INTERLOCUTORY DECREE AND RELATED MATERIALS CAN BE REVIEWED AT THE OFFICE LOCATIONS IDENTIFIED IN THE DOCUMENT ENTITLED "NOTICE OF ENTRY OF INTERLOCUTORY DECREE AND NOTICE OF AVAILABILITY."

SEE GENERAL FINDINGS OF FACT AND CONCLUSIONS OF LAW FOR FURTHER EXPLANATION OF YOUR CLAIMED WATER RIGHT. THESE FINDINGS CAN BE FOUND AS INDICATED IN THE DOCUMENT ENTITLED "NOTICE OF ENTRY OF INTERLOCUTORY DECREE AND NOTICE OF AVAILABILITY." IF YOU NEED OBJECTION FORMS, OR HAVE QUESTIONS ABOUT WATER COURT PROCEDURES OR CHANGES TO YOUR RIGHT, YOU CAN CONTACT THE WATER COURT BY CALLING 1-800-624-3270 (WITHIN MONTANA ONLY) OR 1-406-586-4364, OR BY WRITING TO P.O. BOX 1389, BOZEMAN, MT 59771-1389.

**INTERLOCUTORY DECREE
SMITH RIVER
BASIN 41J
ABSTRACT OF WATER RIGHT CLAIM**

IMPORTANT NOTICE

YOUR WATER RIGHT AS SHOWN ON THIS ABSTRACT MAY HAVE CHANGES FROM YOUR WATER RIGHT AS CLAIMED OR AMENDED. AN ASTERISK (*) HAS BEEN PLACED NEXT TO EACH ITEM CHANGED BY THE MONTANA WATER COURT OR BY THE DEPARTMENT OF NATURAL RESOURCES AND CONSERVATION (DNRC) DURING THE PREPARATION OF THIS INTERLOCUTORY DECREE. THESE CHANGES ARE AUTHORIZED BY THE MONTANA SUPREME COURT WATER RIGHT CLAIMS EXAMINATION RULES OR BY ORDER OF THE WATER COURT.

OBJECTIONS MAY BE FILED ACCORDING TO THE PROCEDURES OUTLINED IN THE DOCUMENT ENTITLED "NOTICE OF ENTRY OF INTERLOCUTORY DECREE AND NOTICE OF AVAILABILITY."

Water Right Number: 41J 30136320 STATEMENT OF CLAIM
Version: 1 -- ORIGINAL RIGHT
Status: ACTIVE

Owners: CATLIN RANCH LP
3660 HWY 12 W
WHITE SULPHUR SPRINGS, MT 59645

***Priority Date:** DECEMBER 31, 1882

Type of Historical Right: USE

Purpose (Use): STOCK

***Flow Rate:** A SPECIFIC FLOW RATE HAS NOT BEEN DECREED BECAUSE THIS USE CONSISTS OF STOCK DRINKING DIRECTLY FROM THE SOURCE, OR FROM A DITCH SYSTEM. THE FLOW RATE IS LIMITED TO THE MINIMUM AMOUNT HISTORICALLY NECESSARY TO SUSTAIN THIS PURPOSE.

***Volume:** THIS RIGHT INCLUDES THE AMOUNT OF WATER CONSUMPTIVELY USED FOR STOCKWATERING PURPOSES AT THE RATE OF 30 GALLONS PER DAY PER ANIMAL UNIT. ANIMAL UNITS SHALL BE BASED ON REASONABLE CARRYING CAPACITY AND HISTORICAL USE OF THE AREA SERVICED BY THIS WATER SOURCE.

Source Name: SPRING, UNNAMED TRIBUTARY OF SMITH RIVER, SOUTH FORK
Source Type: SURFACE WATER
ALSO KNOWN AS BUFFALO SPRING

***Point of Diversion and Means of Diversion:**

<u>ID</u>	<u>Govt Lot</u>	<u>Qtr</u>	<u>Sec</u>	<u>Twp</u>	<u>Rge</u>	<u>County</u>
1		SESWSW	21	7N	7E	MEAGHER

Period of Diversion: JANUARY 1 TO DECEMBER 31

Diversion Means: LIVESTOCK DIRECT FROM SOURCE

Period of Use: JANUARY 1 TO DECEMBER 31

***Place of Use:**

<u>ID</u>	<u>Acres</u>	<u>Govt Lot</u>	<u>Qtr Sec</u>	<u>Sec</u>	<u>Twp</u>	<u>Rge</u>	<u>County</u>
1			SESWSW	21	7N	7E	MEAGHER

Remarks:

THE FOLLOWING ISSUES WERE IDENTIFIED BY THE DNRC DURING ITS EXAMINATION OF THIS WATER RIGHT CLAIM.

THIS CLAIM AND WATER RIGHT NO. 41J 30136487 APPEAR TO BE DUPLICATE FILINGS. IT APPEARS ONLY ONE WATER RIGHT IS INVOLVED.

THIS CLAIM NUMBER WAS NOT INCLUDED IN THE BASIN 41J DECREE ISSUED 12/16/2010.

A BETTER UNDERSTANDING OF YOUR CLAIMED WATER RIGHT CAN BE OBTAINED BY COMPARING YOUR RIGHT WITH OTHER CLAIMS IN THE BASIN. FOR EXAMPLE, COMPARE PRIORITY DATES, FLOW RATES, VOLUMES, OR ACRES IRRIGATED. ALSO, YOUR WATER RIGHT MAY BE SUBJECT TO WATER RIGHTS IN ADJOINING SUBBASINS OR BASINS AS WELL AS BEING SUBJECT TO OTHER RIGHTS ON YOUR SOURCE OF SUPPLY. FINALLY, YOUR WATER RIGHT MAY BE SUBJECT TO INDIAN RESERVED AND FEDERAL RESERVED WATER RIGHTS.

COMPLETE DETAILS REGARDING THE DNRC PREPARATION OF THIS INTERLOCUTORY DECREE AND RELATED MATERIALS CAN BE REVIEWED AT THE OFFICE LOCATIONS IDENTIFIED IN THE DOCUMENT ENTITLED "NOTICE OF ENTRY OF INTERLOCUTORY DECREE AND NOTICE OF AVAILABILITY."

SEE GENERAL FINDINGS OF FACT AND CONCLUSIONS OF LAW FOR FURTHER EXPLANATION OF YOUR CLAIMED WATER RIGHT. THESE FINDINGS CAN BE FOUND AS INDICATED IN THE DOCUMENT ENTITLED "NOTICE OF ENTRY OF INTERLOCUTORY DECREE AND NOTICE OF AVAILABILITY." IF YOU NEED OBJECTION FORMS, OR HAVE QUESTIONS ABOUT WATER COURT PROCEDURES OR CHANGES TO YOUR RIGHT, YOU CAN CONTACT THE WATER COURT BY CALLING 1-800-624-3270 (WITHIN MONTANA ONLY) OR 1-406-586-4364, OR BY WRITING TO P.O. BOX 1389, BOZEMAN, MT 59771-1389.

**INTERLOCUTORY DECREE
SMITH RIVER
BASIN 41J
ABSTRACT OF WATER RIGHT CLAIM**

IMPORTANT NOTICE

YOUR WATER RIGHT AS SHOWN ON THIS ABSTRACT MAY HAVE CHANGES FROM YOUR WATER RIGHT AS CLAIMED OR AMENDED. AN ASTERISK (*) HAS BEEN PLACED NEXT TO EACH ITEM CHANGED BY THE MONTANA WATER COURT OR BY THE DEPARTMENT OF NATURAL RESOURCES AND CONSERVATION (DNRC) DURING THE PREPARATION OF THIS INTERLOCUTORY DECREE. THESE CHANGES ARE AUTHORIZED BY THE MONTANA SUPREME COURT WATER RIGHT CLAIMS EXAMINATION RULES OR BY ORDER OF THE WATER COURT.

OBJECTIONS MAY BE FILED ACCORDING TO THE PROCEDURES OUTLINED IN THE DOCUMENT ENTITLED "NOTICE OF ENTRY OF INTERLOCUTORY DECREE AND NOTICE OF AVAILABILITY."

Water Right Number: 41J 30136378 STATEMENT OF CLAIM
Version: 1 -- ORIGINAL RIGHT
Status: ACTIVE

Owners: CATLIN RANCH LP
3660 HWY 12 W
WHITE SULPHUR SPRINGS, MT 59645

***Priority Date:** DECEMBER 31, 1882

Type of Historical Right:

Purpose (Use): STOCK

***Flow Rate:** A SPECIFIC FLOW RATE HAS NOT BEEN DECREED BECAUSE THIS USE CONSISTS OF STOCK DRINKING DIRECTLY FROM THE SOURCE, OR FROM A DITCH SYSTEM. THE FLOW RATE IS LIMITED TO THE MINIMUM AMOUNT HISTORICALLY NECESSARY TO SUSTAIN THIS PURPOSE.

***Volume:** THIS RIGHT INCLUDES THE AMOUNT OF WATER CONSUMPTIVELY USED FOR STOCKWATERING PURPOSES AT THE RATE OF 30 GALLONS PER DAY PER ANIMAL UNIT. ANIMAL UNITS SHALL BE BASED ON REASONABLE CARRYING CAPACITY AND HISTORICAL USE OF THE AREA SERVICED BY THIS WATER SOURCE.

***Source Name:** SPRING, UNNAMED TRIBUTARY OF SMITH RIVER, SOUTH FORK
Source Type: SURFACE WATER

***Point of Diversion and Means of Diversion:**

<u>ID</u>	<u>Govt Lot</u>	<u>Qtr Sec</u>	<u>Sec</u>	<u>Twp</u>	<u>Rge</u>	<u>County</u>
1	3	NWSW	7	7N	8E	MEAGHER

Period of Diversion: JANUARY 1 TO DECEMBER 31

Diversion Means: LIVESTOCK DIRECT FROM SOURCE

Period of Use: JANUARY 1 TO DECEMBER 31

***Place of Use:**

<u>ID</u>	<u>Acres</u>	<u>Govt Lot</u>	<u>Qtr Sec</u>	<u>Sec</u>	<u>Twp</u>	<u>Rge</u>	<u>County</u>
1		3	NWSW	7	7N	8E	MEAGHER

Remarks:

THE FOLLOWING ISSUES WERE IDENTIFIED BY THE DNRC DURING ITS EXAMINATION OF THIS WATER RIGHT CLAIM.

THIS CLAIM NUMBER WAS NOT INCLUDED IN THE BASIN 41J DECREE ISSUED 12/16/2010.

ACCORDING TO CADASTRAL PROPERTY OWNERSHIP RECORDS, AS OF 04/04/2023 , THE PROPERTY ON WHICH THIS WATER RIGHT IS USED APPEARS TO BE OWNED BY CARL ERIC & NANCY LUTH ROSTAD, PO BOX 1894, BIGFORK, MT 59911-1894.

THE POINT OF DIVERSION LEGAL LAND DESCRIPTION COULD NOT BE REFINED FROM INFORMATION IN THE CLAIM FILE.

THE PLACE OF USE LEGAL LAND DESCRIPTION COULD NOT BE REFINED FROM INFORMATION IN THE CLAIM FILE.

NO TYPE OF HISTORICAL RIGHT WAS CLAIMED. DOCUMENTATION TO SUPPORT THE TYPE OF HISTORICAL RIGHT WAS NOT SUBMITTED WITH THIS CLAIM.

A BETTER UNDERSTANDING OF YOUR CLAIMED WATER RIGHT CAN BE OBTAINED BY COMPARING YOUR RIGHT WITH OTHER CLAIMS IN THE BASIN. FOR EXAMPLE, COMPARE PRIORITY DATES, FLOW RATES, VOLUMES, OR ACRES IRRIGATED. ALSO, YOUR WATER RIGHT MAY BE SUBJECT TO WATER RIGHTS IN ADJOINING SUBBASINS OR BASINS AS WELL AS BEING SUBJECT TO OTHER RIGHTS ON YOUR SOURCE OF SUPPLY. FINALLY, YOUR WATER RIGHT MAY BE SUBJECT TO INDIAN RESERVED AND FEDERAL RESERVED WATER RIGHTS.

COMPLETE DETAILS REGARDING THE DNRC PREPARATION OF THIS INTERLOCUTORY DECREE AND RELATED MATERIALS CAN BE REVIEWED AT THE OFFICE LOCATIONS IDENTIFIED IN THE DOCUMENT ENTITLED "NOTICE OF ENTRY OF INTERLOCUTORY DECREE AND NOTICE OF AVAILABILITY."

SEE GENERAL FINDINGS OF FACT AND CONCLUSIONS OF LAW FOR FURTHER EXPLANATION OF YOUR CLAIMED WATER RIGHT. THESE FINDINGS CAN BE FOUND AS INDICATED IN THE DOCUMENT ENTITLED "NOTICE OF ENTRY OF INTERLOCUTORY DECREE AND NOTICE OF AVAILABILITY." IF YOU NEED OBJECTION FORMS, OR HAVE QUESTIONS ABOUT WATER COURT PROCEDURES OR CHANGES TO YOUR RIGHT, YOU CAN CONTACT THE WATER COURT BY CALLING 1-800-624-3270 (WITHIN MONTANA ONLY) OR 1-406-586-4364, OR BY WRITING TO P.O. BOX 1389, BOZEMAN, MT 59771-1389.

**INTERLOCUTORY DECREE
SMITH RIVER
BASIN 41J
ABSTRACT OF WATER RIGHT CLAIM**

IMPORTANT NOTICE

YOUR WATER RIGHT AS SHOWN ON THIS ABSTRACT MAY HAVE CHANGES FROM YOUR WATER RIGHT AS CLAIMED OR AMENDED. AN ASTERISK (*) HAS BEEN PLACED NEXT TO EACH ITEM CHANGED BY THE MONTANA WATER COURT OR BY THE DEPARTMENT OF NATURAL RESOURCES AND CONSERVATION (DNRC) DURING THE PREPARATION OF THIS INTERLOCUTORY DECREE. THESE CHANGES ARE AUTHORIZED BY THE MONTANA SUPREME COURT WATER RIGHT CLAIMS EXAMINATION RULES OR BY ORDER OF THE WATER COURT.

OBJECTIONS MAY BE FILED ACCORDING TO THE PROCEDURES OUTLINED IN THE DOCUMENT ENTITLED "NOTICE OF ENTRY OF INTERLOCUTORY DECREE AND NOTICE OF AVAILABILITY."

Water Right Number: 41J 30136383 STATEMENT OF CLAIM
Version: 1 -- ORIGINAL RIGHT
Status: ACTIVE

Owners: CATLIN RANCH LP
3660 HWY 12 W
WHITE SULPHUR SPRINGS, MT 59645

***Priority Date:** DECEMBER 31, 1882

Type of Historical Right:

Purpose (Use): STOCK

Flow Rate: 35.00 GPM

***Volume:** THIS RIGHT INCLUDES THE AMOUNT OF WATER CONSUMPTIVELY USED FOR STOCKWATERING PURPOSES AT THE RATE OF 30 GALLONS PER DAY PER ANIMAL UNIT. ANIMAL UNITS SHALL BE BASED ON REASONABLE CARRYING CAPACITY AND HISTORICAL USE OF THE AREA SERVICED BY THIS WATER SOURCE.

***Source Name:** SPRING, UNNAMED TRIBUTARY OF SMITH RIVER, SOUTH FORK

Source Type: GROUNDWATER

ALSO KNOWN AS SPRING TANK NO. 1

***Point of Diversion and Means of Diversion:**

<u>ID</u>	<u>Govt Lot</u>	<u>Qtr Sec</u>	<u>Sec</u>	<u>Twp</u>	<u>Rge</u>	<u>County</u>
1		NENESE	25	7N	7E	MEAGHER

Period of Diversion: JANUARY 1 TO DECEMBER 31

Diversion Means: PIPELINE

Period of Use: JANUARY 1 TO DECEMBER 31

***Place of Use:**

<u>ID</u>	<u>Acres</u>	<u>Govt Lot</u>	<u>Qtr Sec</u>	<u>Sec</u>	<u>Twp</u>	<u>Rge</u>	<u>County</u>
1			NENESE	25	7N	7E	MEAGHER

Remarks:

THE FOLLOWING ISSUES WERE IDENTIFIED BY THE DNRC DURING ITS EXAMINATION OF THIS WATER RIGHT CLAIM.

THIS CLAIM AND WATER RIGHT NO. 41J 30136386 APPEAR TO BE DUPLICATE FILINGS. IT APPEARS ONLY ONE WATER RIGHT IS INVOLVED.

THIS CLAIM NUMBER WAS NOT INCLUDED IN THE BASIN 41J DECREE ISSUED 12/16/2010.

NO TYPE OF HISTORICAL RIGHT WAS CLAIMED. DOCUMENTATION TO SUPPORT THE TYPE OF HISTORICAL RIGHT WAS NOT SUBMITTED WITH THIS CLAIM.

A BETTER UNDERSTANDING OF YOUR CLAIMED WATER RIGHT CAN BE OBTAINED BY COMPARING YOUR RIGHT WITH OTHER CLAIMS IN THE BASIN. FOR EXAMPLE, COMPARE PRIORITY DATES, FLOW RATES, VOLUMES, OR ACRES IRRIGATED. ALSO, YOUR WATER RIGHT MAY BE SUBJECT TO WATER RIGHTS IN ADJOINING SUBBASINS OR BASINS AS WELL AS BEING SUBJECT TO OTHER RIGHTS ON YOUR SOURCE OF SUPPLY. FINALLY, YOUR WATER RIGHT MAY BE SUBJECT TO INDIAN RESERVED AND FEDERAL RESERVED WATER RIGHTS.

COMPLETE DETAILS REGARDING THE DNRC PREPARATION OF THIS INTERLOCUTORY DECREE AND RELATED MATERIALS CAN BE REVIEWED AT THE OFFICE LOCATIONS IDENTIFIED IN THE DOCUMENT ENTITLED "NOTICE OF ENTRY OF INTERLOCUTORY DECREE AND NOTICE OF AVAILABILITY."

SEE GENERAL FINDINGS OF FACT AND CONCLUSIONS OF LAW FOR FURTHER EXPLANATION OF YOUR CLAIMED WATER RIGHT. THESE FINDINGS CAN BE FOUND AS INDICATED IN THE DOCUMENT ENTITLED "NOTICE OF ENTRY OF INTERLOCUTORY DECREE AND NOTICE OF AVAILABILITY." IF YOU NEED OBJECTION FORMS, OR HAVE QUESTIONS ABOUT WATER COURT PROCEDURES OR CHANGES TO YOUR RIGHT, YOU CAN CONTACT THE WATER COURT BY CALLING 1-800-624-3270 (WITHIN MONTANA ONLY) OR 1-406-586-4364, OR BY WRITING TO P.O. BOX 1389, BOZEMAN, MT 59771-1389.

**INTERLOCUTORY DECREE
SMITH RIVER
BASIN 41J
ABSTRACT OF WATER RIGHT CLAIM**

IMPORTANT NOTICE

YOUR WATER RIGHT AS SHOWN ON THIS ABSTRACT MAY HAVE CHANGES FROM YOUR WATER RIGHT AS CLAIMED OR AMENDED. AN ASTERISK (*) HAS BEEN PLACED NEXT TO EACH ITEM CHANGED BY THE MONTANA WATER COURT OR BY THE DEPARTMENT OF NATURAL RESOURCES AND CONSERVATION (DNRC) DURING THE PREPARATION OF THIS INTERLOCUTORY DECREE. THESE CHANGES ARE AUTHORIZED BY THE MONTANA SUPREME COURT WATER RIGHT CLAIMS EXAMINATION RULES OR BY ORDER OF THE WATER COURT.

OBJECTIONS MAY BE FILED ACCORDING TO THE PROCEDURES OUTLINED IN THE DOCUMENT ENTITLED "NOTICE OF ENTRY OF INTERLOCUTORY DECREE AND NOTICE OF AVAILABILITY."

Water Right Number: 41J 30136386 STATEMENT OF CLAIM

Version: 1 -- ORIGINAL RIGHT

Status: ACTIVE

Owners: CATLIN RANCH LP
3660 HWY 12 W
WHITE SULPHUR SPRINGS, MT 59645

***Priority Date:** DECEMBER 31, 1882

Type of Historical Right:

Purpose (Use): STOCK

Flow Rate: 35.00 GPM

***Volume:** THIS RIGHT INCLUDES THE AMOUNT OF WATER CONSUMPTIVELY USED FOR STOCKWATERING PURPOSES AT THE RATE OF 30 GALLONS PER DAY PER ANIMAL UNIT. ANIMAL UNITS SHALL BE BASED ON REASONABLE CARRYING CAPACITY AND HISTORICAL USE OF THE AREA SERVICED BY THIS WATER SOURCE.

***Source Name:** SPRING, UNNAMED TRIBUTARY OF SMITH RIVER, SOUTH FORK

Source Type: GROUNDWATER

ALSO KNOWN AS SPRING TANK NO. 1

***Point of Diversion and Means of Diversion:**

<u>ID</u>	<u>Govt Lot</u>	<u>Qtr Sec</u>	<u>Sec</u>	<u>Twp</u>	<u>Rge</u>	<u>County</u>
1		NENESE	25	7N	7E	MEAGHER

Period of Diversion: JANUARY 1 TO DECEMBER 31

Diversion Means: PIPELINE

Period of Use: JANUARY 1 TO DECEMBER 31

***Place of Use:**

<u>ID</u>	<u>Acres</u>	<u>Govt Lot</u>	<u>Qtr Sec</u>	<u>Sec</u>	<u>Twp</u>	<u>Rge</u>	<u>County</u>
1			NENESE	25	7N	7E	MEAGHER

Remarks:

THE FOLLOWING ISSUES WERE IDENTIFIED BY THE DNRC DURING ITS EXAMINATION OF THIS WATER RIGHT CLAIM.

THIS CLAIM AND WATER RIGHT NO. 41J 30136383 APPEAR TO BE DUPLICATE FILINGS. IT APPEARS ONLY ONE WATER RIGHT IS INVOLVED.

THIS CLAIM NUMBER WAS NOT INCLUDED IN THE BASIN 41J DECREE ISSUED 12/16/2010.

NO TYPE OF HISTORICAL RIGHT WAS CLAIMED. DOCUMENTATION TO SUPPORT THE TYPE OF HISTORICAL RIGHT WAS NOT SUBMITTED WITH THIS CLAIM.

A BETTER UNDERSTANDING OF YOUR CLAIMED WATER RIGHT CAN BE OBTAINED BY COMPARING YOUR RIGHT WITH OTHER CLAIMS IN THE BASIN. FOR EXAMPLE, COMPARE PRIORITY DATES, FLOW RATES, VOLUMES, OR ACRES IRRIGATED. ALSO, YOUR WATER RIGHT MAY BE SUBJECT TO WATER RIGHTS IN ADJOINING SUBBASINS OR BASINS AS WELL AS BEING SUBJECT TO OTHER RIGHTS ON YOUR SOURCE OF SUPPLY. FINALLY, YOUR WATER RIGHT MAY BE SUBJECT TO INDIAN RESERVED AND FEDERAL RESERVED WATER RIGHTS.

COMPLETE DETAILS REGARDING THE DNRC PREPARATION OF THIS INTERLOCUTORY DECREE AND RELATED MATERIALS CAN BE REVIEWED AT THE OFFICE LOCATIONS IDENTIFIED IN THE DOCUMENT ENTITLED "NOTICE OF ENTRY OF INTERLOCUTORY DECREE AND NOTICE OF AVAILABILITY."

SEE GENERAL FINDINGS OF FACT AND CONCLUSIONS OF LAW FOR FURTHER EXPLANATION OF YOUR CLAIMED WATER RIGHT. THESE FINDINGS CAN BE FOUND AS INDICATED IN THE DOCUMENT ENTITLED "NOTICE OF ENTRY OF INTERLOCUTORY DECREE AND NOTICE OF AVAILABILITY." IF YOU NEED OBJECTION FORMS, OR HAVE QUESTIONS ABOUT WATER COURT PROCEDURES OR CHANGES TO YOUR RIGHT, YOU CAN CONTACT THE WATER COURT BY CALLING 1-800-624-3270 (WITHIN MONTANA ONLY) OR 1-406-586-4364, OR BY WRITING TO P.O. BOX 1389, BOZEMAN, MT 59771-1389.

**INTERLOCUTORY DECREE
SMITH RIVER
BASIN 41J
ABSTRACT OF WATER RIGHT CLAIM**

IMPORTANT NOTICE

YOUR WATER RIGHT AS SHOWN ON THIS ABSTRACT MAY HAVE CHANGES FROM YOUR WATER RIGHT AS CLAIMED OR AMENDED. AN ASTERISK (*) HAS BEEN PLACED NEXT TO EACH ITEM CHANGED BY THE MONTANA WATER COURT OR BY THE DEPARTMENT OF NATURAL RESOURCES AND CONSERVATION (DNRC) DURING THE PREPARATION OF THIS INTERLOCUTORY DECREE. THESE CHANGES ARE AUTHORIZED BY THE MONTANA SUPREME COURT WATER RIGHT CLAIMS EXAMINATION RULES OR BY ORDER OF THE WATER COURT.

OBJECTIONS MAY BE FILED ACCORDING TO THE PROCEDURES OUTLINED IN THE DOCUMENT ENTITLED "NOTICE OF ENTRY OF INTERLOCUTORY DECREE AND NOTICE OF AVAILABILITY."

Water Right Number: 41J 30136390 STATEMENT OF CLAIM

Version: 1 -- ORIGINAL RIGHT

Status: ACTIVE

Owners: CATLIN RANCH LP
3660 HWY 12 W
WHITE SULPHUR SPRINGS, MT 59645

***Priority Date:** DECEMBER 31, 1882

Type of Historical Right:

Purpose (Use): STOCK

***Flow Rate:** A SPECIFIC FLOW RATE HAS NOT BEEN DECREED BECAUSE THIS USE CONSISTS OF STOCK DRINKING DIRECTLY FROM THE SOURCE, OR FROM A DITCH SYSTEM. THE FLOW RATE IS LIMITED TO THE MINIMUM AMOUNT HISTORICALLY NECESSARY TO SUSTAIN THIS PURPOSE.

***Volume:** THIS RIGHT INCLUDES THE AMOUNT OF WATER CONSUMPTIVELY USED FOR STOCKWATERING PURPOSES AT THE RATE OF 30 GALLONS PER DAY PER ANIMAL UNIT. ANIMAL UNITS SHALL BE BASED ON REASONABLE CARRYING CAPACITY AND HISTORICAL USE OF THE AREA SERVICED BY THIS WATER SOURCE.

***Source Name:** MAYNS CREEK

Source Type: SURFACE WATER

THE SOURCE INCLUDES UNNAMED TRIBUTARIES OF MAYNS CREEK.

Point of Diversion and Means of Diversion:

<u>ID</u>	<u>Govt Lot</u>	<u>Qtr Sec</u>	<u>Sec</u>	<u>Twp</u>	<u>Rge</u>	<u>County</u>
1			23	7N	6E	MEAGHER

Period of Diversion: JANUARY 1 TO DECEMBER 31

Diversion Means: LIVESTOCK DIRECT FROM SOURCE

Period of Use: JANUARY 1 TO DECEMBER 31

Place of Use:

<u>ID</u>	<u>Acres</u>	<u>Govt Lot</u>	<u>Qtr Sec</u>	<u>Sec</u>	<u>Twp</u>	<u>Rge</u>	<u>County</u>
1				23	7N	6E	MEAGHER

Remarks:

THE FOLLOWING ISSUES WERE IDENTIFIED BY THE DNRC DURING ITS EXAMINATION OF THIS WATER RIGHT CLAIM.

THE WATER RIGHTS LISTED FOLLOWING THIS STATEMENT APPEAR TO BE DUPLICATE FILINGS. IT APPEARS ONLY ONE WATER RIGHT IS INVOLVED. 41J 30136390, 41J 30136396, 41J 30136750.

THIS CLAIM NUMBER WAS NOT INCLUDED IN THE BASIN 41J DECREE ISSUED 12/16/2010.

NO TYPE OF HISTORICAL RIGHT WAS CLAIMED. DOCUMENTATION TO SUPPORT THE TYPE OF HISTORICAL RIGHT WAS NOT SUBMITTED WITH THIS CLAIM.

A BETTER UNDERSTANDING OF YOUR CLAIMED WATER RIGHT CAN BE OBTAINED BY COMPARING YOUR RIGHT WITH OTHER CLAIMS IN THE BASIN. FOR EXAMPLE, COMPARE PRIORITY DATES, FLOW RATES, VOLUMES, OR ACRES IRRIGATED. ALSO, YOUR WATER RIGHT MAY BE SUBJECT TO WATER RIGHTS IN ADJOINING SUBBASINS OR BASINS AS WELL AS BEING SUBJECT TO OTHER RIGHTS ON YOUR SOURCE OF SUPPLY. FINALLY, YOUR WATER RIGHT MAY BE SUBJECT TO INDIAN RESERVED AND FEDERAL RESERVED WATER RIGHTS.

COMPLETE DETAILS REGARDING THE DNRC PREPARATION OF THIS INTERLOCUTORY DECREE AND RELATED MATERIALS CAN BE REVIEWED AT THE OFFICE LOCATIONS IDENTIFIED IN THE DOCUMENT ENTITLED "NOTICE OF ENTRY OF INTERLOCUTORY DECREE AND NOTICE OF AVAILABILITY."

SEE GENERAL FINDINGS OF FACT AND CONCLUSIONS OF LAW FOR FURTHER EXPLANATION OF YOUR CLAIMED WATER RIGHT. THESE FINDINGS CAN BE FOUND AS INDICATED IN THE DOCUMENT ENTITLED "NOTICE OF ENTRY OF INTERLOCUTORY DECREE AND NOTICE OF AVAILABILITY." IF YOU NEED OBJECTION FORMS, OR HAVE QUESTIONS ABOUT WATER COURT PROCEDURES OR CHANGES TO YOUR RIGHT, YOU CAN CONTACT THE WATER COURT BY CALLING 1-800-624-3270 (WITHIN MONTANA ONLY) OR 1-406-586-4364, OR BY WRITING TO P.O. BOX 1389, BOZEMAN, MT 59771-1389.

**INTERLOCUTORY DECREE
SMITH RIVER
BASIN 41J
ABSTRACT OF WATER RIGHT CLAIM**

IMPORTANT NOTICE

YOUR WATER RIGHT AS SHOWN ON THIS ABSTRACT MAY HAVE CHANGES FROM YOUR WATER RIGHT AS CLAIMED OR AMENDED. AN ASTERISK (*) HAS BEEN PLACED NEXT TO EACH ITEM CHANGED BY THE MONTANA WATER COURT OR BY THE DEPARTMENT OF NATURAL RESOURCES AND CONSERVATION (DNRC) DURING THE PREPARATION OF THIS INTERLOCUTORY DECREE. THESE CHANGES ARE AUTHORIZED BY THE MONTANA SUPREME COURT WATER RIGHT CLAIMS EXAMINATION RULES OR BY ORDER OF THE WATER COURT.

OBJECTIONS MAY BE FILED ACCORDING TO THE PROCEDURES OUTLINED IN THE DOCUMENT ENTITLED "NOTICE OF ENTRY OF INTERLOCUTORY DECREE AND NOTICE OF AVAILABILITY."

Water Right Number: 41J 30136396 STATEMENT OF CLAIM

Version: 1 -- ORIGINAL RIGHT

Status: ACTIVE

Owners: CATLIN RANCH LP
3660 HWY 12 W
WHITE SULPHUR SPRINGS, MT 59645

***Priority Date:** DECEMBER 31, 1882

Type of Historical Right:

Purpose (Use): STOCK

***Flow Rate:** A SPECIFIC FLOW RATE HAS NOT BEEN DECREED BECAUSE THIS USE CONSISTS OF STOCK DRINKING DIRECTLY FROM THE SOURCE, OR FROM A DITCH SYSTEM. THE FLOW RATE IS LIMITED TO THE MINIMUM AMOUNT HISTORICALLY NECESSARY TO SUSTAIN THIS PURPOSE.

***Volume:** THIS RIGHT INCLUDES THE AMOUNT OF WATER CONSUMPTIVELY USED FOR STOCKWATERING PURPOSES AT THE RATE OF 30 GALLONS PER DAY PER ANIMAL UNIT. ANIMAL UNITS SHALL BE BASED ON REASONABLE CARRYING CAPACITY AND HISTORICAL USE OF THE AREA SERVICED BY THIS WATER SOURCE.

***Source Name:** MAYNS CREEK

Source Type: SURFACE WATER

THE SOURCE INCLUDES UNNAMED TRIBUTARIES OF MAYNS CREEK.

Point of Diversion and Means of Diversion:

<u>ID</u>	<u>Govt Lot</u>	<u>Qtr</u>	<u>Sec</u>	<u>Twp</u>	<u>Rge</u>	<u>County</u>
1			23	7N	6E	MEAGHER

Period of Diversion: JANUARY 1 TO DECEMBER 31

Diversion Means: LIVESTOCK DIRECT FROM SOURCE

Period of Use: JANUARY 1 TO DECEMBER 31

Place of Use:

<u>ID</u>	<u>Acres</u>	<u>Govt Lot</u>	<u>Qtr Sec</u>	<u>Sec</u>	<u>Twp</u>	<u>Rge</u>	<u>County</u>
1				23	7N	6E	MEAGHER

Remarks:

THE FOLLOWING ISSUES WERE IDENTIFIED BY THE DNRC DURING ITS EXAMINATION OF THIS WATER RIGHT CLAIM.

THE WATER RIGHTS LISTED FOLLOWING THIS STATEMENT APPEAR TO BE DUPLICATE FILINGS. IT APPEARS ONLY ONE WATER RIGHT IS INVOLVED. 41J 30136390, 41J 30136396, 41J 30136750.

THIS CLAIM NUMBER WAS NOT INCLUDED IN THE BASIN 41J DECREE ISSUED 12/16/2010.

NO TYPE OF HISTORICAL RIGHT WAS CLAIMED. DOCUMENTATION TO SUPPORT THE TYPE OF HISTORICAL RIGHT WAS NOT SUBMITTED WITH THIS CLAIM.

A BETTER UNDERSTANDING OF YOUR CLAIMED WATER RIGHT CAN BE OBTAINED BY COMPARING YOUR RIGHT WITH OTHER CLAIMS IN THE BASIN. FOR EXAMPLE, COMPARE PRIORITY DATES, FLOW RATES, VOLUMES, OR ACRES IRRIGATED. ALSO, YOUR WATER RIGHT MAY BE SUBJECT TO WATER RIGHTS IN ADJOINING SUBBASINS OR BASINS AS WELL AS BEING SUBJECT TO OTHER RIGHTS ON YOUR SOURCE OF SUPPLY. FINALLY, YOUR WATER RIGHT MAY BE SUBJECT TO INDIAN RESERVED AND FEDERAL RESERVED WATER RIGHTS.

COMPLETE DETAILS REGARDING THE DNRC PREPARATION OF THIS INTERLOCUTORY DECREE AND RELATED MATERIALS CAN BE REVIEWED AT THE OFFICE LOCATIONS IDENTIFIED IN THE DOCUMENT ENTITLED "NOTICE OF ENTRY OF INTERLOCUTORY DECREE AND NOTICE OF AVAILABILITY."

SEE GENERAL FINDINGS OF FACT AND CONCLUSIONS OF LAW FOR FURTHER EXPLANATION OF YOUR CLAIMED WATER RIGHT. THESE FINDINGS CAN BE FOUND AS INDICATED IN THE DOCUMENT ENTITLED "NOTICE OF ENTRY OF INTERLOCUTORY DECREE AND NOTICE OF AVAILABILITY." IF YOU NEED OBJECTION FORMS, OR HAVE QUESTIONS ABOUT WATER COURT PROCEDURES OR CHANGES TO YOUR RIGHT, YOU CAN CONTACT THE WATER COURT BY CALLING 1-800-624-3270 (WITHIN MONTANA ONLY) OR 1-406-586-4364, OR BY WRITING TO P.O. BOX 1389, BOZEMAN, MT 59771-1389.

**INTERLOCUTORY DECREE
SMITH RIVER
BASIN 41J
ABSTRACT OF WATER RIGHT CLAIM**

IMPORTANT NOTICE

YOUR WATER RIGHT AS SHOWN ON THIS ABSTRACT MAY HAVE CHANGES FROM YOUR WATER RIGHT AS CLAIMED OR AMENDED. AN ASTERISK (*) HAS BEEN PLACED NEXT TO EACH ITEM CHANGED BY THE MONTANA WATER COURT OR BY THE DEPARTMENT OF NATURAL RESOURCES AND CONSERVATION (DNRC) DURING THE PREPARATION OF THIS INTERLOCUTORY DECREE. THESE CHANGES ARE AUTHORIZED BY THE MONTANA SUPREME COURT WATER RIGHT CLAIMS EXAMINATION RULES OR BY ORDER OF THE WATER COURT.

OBJECTIONS MAY BE FILED ACCORDING TO THE PROCEDURES OUTLINED IN THE DOCUMENT ENTITLED "NOTICE OF ENTRY OF INTERLOCUTORY DECREE AND NOTICE OF AVAILABILITY."

Water Right Number: 41J 30136434 STATEMENT OF CLAIM

Version: 1 -- ORIGINAL RIGHT

Status: ACTIVE

Owners: CATLIN RANCH LP
3660 HWY 12 W
WHITE SULPHUR SPRINGS, MT 59645

***Priority Date:** DECEMBER 31, 1882

Type of Historical Right: USE

Purpose (Use): STOCK

Flow Rate: 35.00 GPM

***Volume:** THIS RIGHT INCLUDES THE AMOUNT OF WATER CONSUMPTIVELY USED FOR STOCKWATERING PURPOSES AT THE RATE OF 30 GALLONS PER DAY PER ANIMAL UNIT. ANIMAL UNITS SHALL BE BASED ON REASONABLE CARRYING CAPACITY AND HISTORICAL USE OF THE AREA SERVICED BY THIS WATER SOURCE.

***Source Name:** SPRING, UNNAMED TRIBUTARY OF SMITH RIVER, SOUTH FORK

Source Type: GROUNDWATER

***Point of Diversion and Means of Diversion:**

<u>ID</u>	<u>Govt Lot</u>	<u>Qtr Sec</u>	<u>Sec</u>	<u>Twp</u>	<u>Rge</u>	<u>County</u>
1		SESE	15	7N	7E	MEAGHER

Period of Diversion: JANUARY 1 TO DECEMBER 31

Diversion Means: DEVELOPED SPRING

Period of Use: JANUARY 1 TO DECEMBER 31

Place of Use:

<u>ID</u>	<u>Acres</u>	<u>Govt Lot</u>	<u>Qtr Sec</u>	<u>Sec</u>	<u>Twp</u>	<u>Rge</u>	<u>County</u>
1			SESE	15	7N	7E	MEAGHER

Remarks:

THE FOLLOWING ISSUES WERE IDENTIFIED BY THE DNRC DURING ITS EXAMINATION OF THIS WATER RIGHT CLAIM.

THIS CLAIM NUMBER WAS NOT INCLUDED IN THE BASIN 41J DECREE ISSUED 12/16/2010.

THE POINT OF DIVERSION LEGAL LAND DESCRIPTION COULD NOT BE REFINED FROM INFORMATION IN THE CLAIM FILE.

THE PLACE OF USE LEGAL LAND DESCRIPTION COULD NOT BE REFINED FROM INFORMATION IN THE CLAIM FILE.

A BETTER UNDERSTANDING OF YOUR CLAIMED WATER RIGHT CAN BE OBTAINED BY COMPARING YOUR RIGHT WITH OTHER CLAIMS IN THE BASIN. FOR EXAMPLE, COMPARE PRIORITY DATES, FLOW RATES, VOLUMES, OR ACRES IRRIGATED. ALSO, YOUR WATER RIGHT MAY BE SUBJECT TO WATER RIGHTS IN ADJOINING SUBBASINS OR BASINS AS WELL AS BEING SUBJECT TO OTHER RIGHTS ON YOUR SOURCE OF SUPPLY. FINALLY, YOUR WATER RIGHT MAY BE SUBJECT TO INDIAN RESERVED AND FEDERAL RESERVED WATER RIGHTS.

COMPLETE DETAILS REGARDING THE DNRC PREPARATION OF THIS INTERLOCUTORY DECREE AND RELATED MATERIALS CAN BE REVIEWED AT THE OFFICE LOCATIONS IDENTIFIED IN THE DOCUMENT ENTITLED "NOTICE OF ENTRY OF INTERLOCUTORY DECREE AND NOTICE OF AVAILABILITY."

SEE GENERAL FINDINGS OF FACT AND CONCLUSIONS OF LAW FOR FURTHER EXPLANATION OF YOUR CLAIMED WATER RIGHT. THESE FINDINGS CAN BE FOUND AS INDICATED IN THE DOCUMENT ENTITLED "NOTICE OF ENTRY OF INTERLOCUTORY DECREE AND NOTICE OF AVAILABILITY." IF YOU NEED OBJECTION FORMS, OR HAVE QUESTIONS ABOUT WATER COURT PROCEDURES OR CHANGES TO YOUR RIGHT, YOU CAN CONTACT THE WATER COURT BY CALLING 1-800-624-3270 (WITHIN MONTANA ONLY) OR 1-406-586-4364, OR BY WRITING TO P.O. BOX 1389, BOZEMAN, MT 59771-1389.

**INTERLOCUTORY DECREE
SMITH RIVER
BASIN 41J
ABSTRACT OF WATER RIGHT CLAIM**

IMPORTANT NOTICE

YOUR WATER RIGHT AS SHOWN ON THIS ABSTRACT MAY HAVE CHANGES FROM YOUR WATER RIGHT AS CLAIMED OR AMENDED. AN ASTERISK (*) HAS BEEN PLACED NEXT TO EACH ITEM CHANGED BY THE MONTANA WATER COURT OR BY THE DEPARTMENT OF NATURAL RESOURCES AND CONSERVATION (DNRC) DURING THE PREPARATION OF THIS INTERLOCUTORY DECREE. THESE CHANGES ARE AUTHORIZED BY THE MONTANA SUPREME COURT WATER RIGHT CLAIMS EXAMINATION RULES OR BY ORDER OF THE WATER COURT.

OBJECTIONS MAY BE FILED ACCORDING TO THE PROCEDURES OUTLINED IN THE DOCUMENT ENTITLED "NOTICE OF ENTRY OF INTERLOCUTORY DECREE AND NOTICE OF AVAILABILITY."

Water Right Number: 41J 30136473 STATEMENT OF CLAIM

Version: 1 -- ORIGINAL RIGHT

Status: ACTIVE

Owners: CATLIN RANCH LP
3660 HWY 12 W
WHITE SULPHUR SPRINGS, MT 59645

***Priority Date:** DECEMBER 31, 1882

Type of Historical Right:

Purpose (Use): STOCK

***Flow Rate:** A SPECIFIC FLOW RATE HAS NOT BEEN DECREED BECAUSE THIS USE CONSISTS OF STOCK DRINKING DIRECTLY FROM THE SOURCE, OR FROM A DITCH SYSTEM. THE FLOW RATE IS LIMITED TO THE MINIMUM AMOUNT HISTORICALLY NECESSARY TO SUSTAIN THIS PURPOSE.

***Volume:** THIS RIGHT INCLUDES THE AMOUNT OF WATER CONSUMPTIVELY USED FOR STOCKWATERING PURPOSES AT THE RATE OF 30 GALLONS PER DAY PER ANIMAL UNIT. ANIMAL UNITS SHALL BE BASED ON REASONABLE CARRYING CAPACITY AND HISTORICAL USE OF THE AREA SERVICED BY THIS WATER SOURCE.

***Source Name:** SPRING, UNNAMED TRIBUTARY OF MAYNS CREEK

Source Type: SURFACE WATER

ALSO KNOWN AS SPRING NO.1

***Point of Diversion and Means of Diversion:**

<u>ID</u>	<u>Govt Lot</u>	<u>Qtr</u>	<u>Sec</u>	<u>Twp</u>	<u>Rge</u>	<u>County</u>
1		SENWSE	23	7N	6E	MEAGHER

Period of Diversion: JANUARY 1 TO DECEMBER 31

Diversion Means: LIVESTOCK DIRECT FROM SOURCE

Period of Use: JANUARY 1 TO DECEMBER 31

***Place of Use:**

<u>ID</u>	<u>Acres</u>	<u>Govt Lot</u>	<u>Qtr Sec</u>	<u>Sec</u>	<u>Twp</u>	<u>Rge</u>	<u>County</u>
1			SENWSE	23	7N	6E	MEAGHER

Remarks:

THE FOLLOWING ISSUES WERE IDENTIFIED BY THE DNRC DURING ITS EXAMINATION OF THIS WATER RIGHT CLAIM.

THIS CLAIM AND WATER RIGHT NO. 41J 30136474 APPEAR TO BE DUPLICATE FILINGS. IT APPEARS ONLY ONE WATER RIGHT IS INVOLVED.

THIS CLAIM NUMBER WAS NOT INCLUDED IN THE BASIN 41J DECREE ISSUED 12/16/2010.

NO TYPE OF HISTORICAL RIGHT WAS CLAIMED. DOCUMENTATION TO SUPPORT THE TYPE OF HISTORICAL RIGHT WAS NOT SUBMITTED WITH THIS CLAIM.

A BETTER UNDERSTANDING OF YOUR CLAIMED WATER RIGHT CAN BE OBTAINED BY COMPARING YOUR RIGHT WITH OTHER CLAIMS IN THE BASIN. FOR EXAMPLE, COMPARE PRIORITY DATES, FLOW RATES, VOLUMES, OR ACRES IRRIGATED. ALSO, YOUR WATER RIGHT MAY BE SUBJECT TO WATER RIGHTS IN ADJOINING SUBBASINS OR BASINS AS WELL AS BEING SUBJECT TO OTHER RIGHTS ON YOUR SOURCE OF SUPPLY. FINALLY, YOUR WATER RIGHT MAY BE SUBJECT TO INDIAN RESERVED AND FEDERAL RESERVED WATER RIGHTS.

COMPLETE DETAILS REGARDING THE DNRC PREPARATION OF THIS INTERLOCUTORY DECREE AND RELATED MATERIALS CAN BE REVIEWED AT THE OFFICE LOCATIONS IDENTIFIED IN THE DOCUMENT ENTITLED "NOTICE OF ENTRY OF INTERLOCUTORY DECREE AND NOTICE OF AVAILABILITY."

SEE GENERAL FINDINGS OF FACT AND CONCLUSIONS OF LAW FOR FURTHER EXPLANATION OF YOUR CLAIMED WATER RIGHT. THESE FINDINGS CAN BE FOUND AS INDICATED IN THE DOCUMENT ENTITLED "NOTICE OF ENTRY OF INTERLOCUTORY DECREE AND NOTICE OF AVAILABILITY." IF YOU NEED OBJECTION FORMS, OR HAVE QUESTIONS ABOUT WATER COURT PROCEDURES OR CHANGES TO YOUR RIGHT, YOU CAN CONTACT THE WATER COURT BY CALLING 1-800-624-3270 (WITHIN MONTANA ONLY) OR 1-406-586-4364, OR BY WRITING TO P.O. BOX 1389, BOZEMAN, MT 59771-1389.

**INTERLOCUTORY DECREE
SMITH RIVER
BASIN 41J
ABSTRACT OF WATER RIGHT CLAIM**

IMPORTANT NOTICE

YOUR WATER RIGHT AS SHOWN ON THIS ABSTRACT MAY HAVE CHANGES FROM YOUR WATER RIGHT AS CLAIMED OR AMENDED. AN ASTERISK (*) HAS BEEN PLACED NEXT TO EACH ITEM CHANGED BY THE MONTANA WATER COURT OR BY THE DEPARTMENT OF NATURAL RESOURCES AND CONSERVATION (DNRC) DURING THE PREPARATION OF THIS INTERLOCUTORY DECREE. THESE CHANGES ARE AUTHORIZED BY THE MONTANA SUPREME COURT WATER RIGHT CLAIMS EXAMINATION RULES OR BY ORDER OF THE WATER COURT.

OBJECTIONS MAY BE FILED ACCORDING TO THE PROCEDURES OUTLINED IN THE DOCUMENT ENTITLED "NOTICE OF ENTRY OF INTERLOCUTORY DECREE AND NOTICE OF AVAILABILITY."

Water Right Number: 41J 30136474 STATEMENT OF CLAIM

Version: 1 -- ORIGINAL RIGHT

Status: ACTIVE

Owners: CATLIN RANCH LP
3660 HWY 12 W
WHITE SULPHUR SPRINGS, MT 59645

***Priority Date:** DECEMBER 31, 1882

Type of Historical Right:

Purpose (Use): STOCK

***Flow Rate:** A SPECIFIC FLOW RATE HAS NOT BEEN DECREED BECAUSE THIS USE CONSISTS OF STOCK DRINKING DIRECTLY FROM THE SOURCE, OR FROM A DITCH SYSTEM. THE FLOW RATE IS LIMITED TO THE MINIMUM AMOUNT HISTORICALLY NECESSARY TO SUSTAIN THIS PURPOSE.

***Volume:** THIS RIGHT INCLUDES THE AMOUNT OF WATER CONSUMPTIVELY USED FOR STOCKWATERING PURPOSES AT THE RATE OF 30 GALLONS PER DAY PER ANIMAL UNIT. ANIMAL UNITS SHALL BE BASED ON REASONABLE CARRYING CAPACITY AND HISTORICAL USE OF THE AREA SERVICED BY THIS WATER SOURCE.

***Source Name:** SPRING, UNNAMED TRIBUTARY OF MAYNS CREEK

Source Type: SURFACE WATER

ALSO KNOWN AS SPRING NO.1

***Point of Diversion and Means of Diversion:**

<u>ID</u>	<u>Govt Lot</u>	<u>Qtr Sec</u>	<u>Sec</u>	<u>Twp</u>	<u>Rge</u>	<u>County</u>
1		SE	23	7N	6E	MEAGHER

Period of Diversion: JANUARY 1 TO DECEMBER 31

Diversion Means: LIVESTOCK DIRECT FROM SOURCE

Period of Use: JANUARY 1 TO DECEMBER 31

***Place of Use:**

<u>ID</u>	<u>Acres</u>	<u>Govt Lot</u>	<u>Qtr Sec</u>	<u>Sec</u>	<u>Twp</u>	<u>Rge</u>	<u>County</u>
1			SENWSE	23	7N	6E	MEAGHER

Remarks:

THE FOLLOWING ISSUES WERE IDENTIFIED BY THE DNRC DURING ITS EXAMINATION OF THIS WATER RIGHT CLAIM.

THIS CLAIM AND WATER RIGHT NO. 41J 30136473 APPEAR TO BE DUPLICATE FILINGS. IT APPEARS ONLY ONE WATER RIGHT IS INVOLVED.

THIS CLAIM NUMBER WAS NOT INCLUDED IN THE BASIN 41J DECREE ISSUED 12/16/2010.

NO TYPE OF HISTORICAL RIGHT WAS CLAIMED. DOCUMENTATION TO SUPPORT THE TYPE OF HISTORICAL RIGHT WAS NOT SUBMITTED WITH THIS CLAIM.

A BETTER UNDERSTANDING OF YOUR CLAIMED WATER RIGHT CAN BE OBTAINED BY COMPARING YOUR RIGHT WITH OTHER CLAIMS IN THE BASIN. FOR EXAMPLE, COMPARE PRIORITY DATES, FLOW RATES, VOLUMES, OR ACRES IRRIGATED. ALSO, YOUR WATER RIGHT MAY BE SUBJECT TO WATER RIGHTS IN ADJOINING SUBBASINS OR BASINS AS WELL AS BEING SUBJECT TO OTHER RIGHTS ON YOUR SOURCE OF SUPPLY. FINALLY, YOUR WATER RIGHT MAY BE SUBJECT TO INDIAN RESERVED AND FEDERAL RESERVED WATER RIGHTS.

COMPLETE DETAILS REGARDING THE DNRC PREPARATION OF THIS INTERLOCUTORY DECREE AND RELATED MATERIALS CAN BE REVIEWED AT THE OFFICE LOCATIONS IDENTIFIED IN THE DOCUMENT ENTITLED "NOTICE OF ENTRY OF INTERLOCUTORY DECREE AND NOTICE OF AVAILABILITY."

SEE GENERAL FINDINGS OF FACT AND CONCLUSIONS OF LAW FOR FURTHER EXPLANATION OF YOUR CLAIMED WATER RIGHT. THESE FINDINGS CAN BE FOUND AS INDICATED IN THE DOCUMENT ENTITLED "NOTICE OF ENTRY OF INTERLOCUTORY DECREE AND NOTICE OF AVAILABILITY." IF YOU NEED OBJECTION FORMS, OR HAVE QUESTIONS ABOUT WATER COURT PROCEDURES OR CHANGES TO YOUR RIGHT, YOU CAN CONTACT THE WATER COURT BY CALLING 1-800-624-3270 (WITHIN MONTANA ONLY) OR 1-406-586-4364, OR BY WRITING TO P.O. BOX 1389, BOZEMAN, MT 59771-1389.

**INTERLOCUTORY DECREE
SMITH RIVER
BASIN 41J
ABSTRACT OF WATER RIGHT CLAIM**

IMPORTANT NOTICE

YOUR WATER RIGHT AS SHOWN ON THIS ABSTRACT MAY HAVE CHANGES FROM YOUR WATER RIGHT AS CLAIMED OR AMENDED. AN ASTERISK (*) HAS BEEN PLACED NEXT TO EACH ITEM CHANGED BY THE MONTANA WATER COURT OR BY THE DEPARTMENT OF NATURAL RESOURCES AND CONSERVATION (DNRC) DURING THE PREPARATION OF THIS INTERLOCUTORY DECREE. THESE CHANGES ARE AUTHORIZED BY THE MONTANA SUPREME COURT WATER RIGHT CLAIMS EXAMINATION RULES OR BY ORDER OF THE WATER COURT.

OBJECTIONS MAY BE FILED ACCORDING TO THE PROCEDURES OUTLINED IN THE DOCUMENT ENTITLED "NOTICE OF ENTRY OF INTERLOCUTORY DECREE AND NOTICE OF AVAILABILITY."

Water Right Number: 41J 30136475 STATEMENT OF CLAIM

Version: 1 -- ORIGINAL RIGHT

Status: ACTIVE

Owners: CATLIN RANCH LP
3660 HWY 12 W
WHITE SULPHUR SPRINGS, MT 59645

***Priority Date:** DECEMBER 31, 1882

Type of Historical Right:

Purpose (Use): STOCK

***Flow Rate:** A SPECIFIC FLOW RATE HAS NOT BEEN DECREED BECAUSE THIS USE CONSISTS OF STOCK DRINKING DIRECTLY FROM THE SOURCE, OR FROM A DITCH SYSTEM. THE FLOW RATE IS LIMITED TO THE MINIMUM AMOUNT HISTORICALLY NECESSARY TO SUSTAIN THIS PURPOSE.

***Volume:** THIS RIGHT INCLUDES THE AMOUNT OF WATER CONSUMPTIVELY USED FOR STOCKWATERING PURPOSES AT THE RATE OF 30 GALLONS PER DAY PER ANIMAL UNIT. ANIMAL UNITS SHALL BE BASED ON REASONABLE CARRYING CAPACITY AND HISTORICAL USE OF THE AREA SERVICED BY THIS WATER SOURCE.

***Source Name:** SPRING, UNNAMED TRIBUTARY OF MAYNS CREEK

Source Type: SURFACE WATER

ALSO KNOWN AS SPRING NO. 5

***Point of Diversion and Means of Diversion:**

<u>ID</u>	<u>Govt Lot</u>	<u>Qtr Sec</u>	<u>Sec</u>	<u>Twp</u>	<u>Rge</u>	<u>County</u>
1		SEWN	23	7N	6E	MEAGHER

Period of Diversion: JANUARY 1 TO DECEMBER 31

Diversion Means: LIVESTOCK DIRECT FROM SOURCE

Period of Use: JANUARY 1 TO DECEMBER 31

***Place of Use:**

<u>ID</u>	<u>Acres</u>	<u>Govt Lot</u>	<u>Qtr Sec</u>	<u>Sec</u>	<u>Twp</u>	<u>Rge</u>	<u>County</u>
1			SEWNNE	23	7N	6E	MEAGHER

Remarks:

THE FOLLOWING ISSUES WERE IDENTIFIED BY THE DNRC DURING ITS EXAMINATION OF THIS WATER RIGHT CLAIM.

THIS CLAIM AND WATER RIGHT NO. 41J 30136248 APPEAR TO BE DUPLICATE FILINGS. IT APPEARS ONLY ONE WATER RIGHT IS INVOLVED.

THIS CLAIM NUMBER WAS NOT INCLUDED IN THE BASIN 41J DECREE ISSUED 12/16/2010.

NO TYPE OF HISTORICAL RIGHT WAS CLAIMED. DOCUMENTATION TO SUPPORT THE TYPE OF HISTORICAL RIGHT WAS NOT SUBMITTED WITH THIS CLAIM.

A BETTER UNDERSTANDING OF YOUR CLAIMED WATER RIGHT CAN BE OBTAINED BY COMPARING YOUR RIGHT WITH OTHER CLAIMS IN THE BASIN. FOR EXAMPLE, COMPARE PRIORITY DATES, FLOW RATES, VOLUMES, OR ACRES IRRIGATED. ALSO, YOUR WATER RIGHT MAY BE SUBJECT TO WATER RIGHTS IN ADJOINING SUBBASINS OR BASINS AS WELL AS BEING SUBJECT TO OTHER RIGHTS ON YOUR SOURCE OF SUPPLY. FINALLY, YOUR WATER RIGHT MAY BE SUBJECT TO INDIAN RESERVED AND FEDERAL RESERVED WATER RIGHTS.

COMPLETE DETAILS REGARDING THE DNRC PREPARATION OF THIS INTERLOCUTORY DECREE AND RELATED MATERIALS CAN BE REVIEWED AT THE OFFICE LOCATIONS IDENTIFIED IN THE DOCUMENT ENTITLED "NOTICE OF ENTRY OF INTERLOCUTORY DECREE AND NOTICE OF AVAILABILITY."

SEE GENERAL FINDINGS OF FACT AND CONCLUSIONS OF LAW FOR FURTHER EXPLANATION OF YOUR CLAIMED WATER RIGHT. THESE FINDINGS CAN BE FOUND AS INDICATED IN THE DOCUMENT ENTITLED "NOTICE OF ENTRY OF INTERLOCUTORY DECREE AND NOTICE OF AVAILABILITY." IF YOU NEED OBJECTION FORMS, OR HAVE QUESTIONS ABOUT WATER COURT PROCEDURES OR CHANGES TO YOUR RIGHT, YOU CAN CONTACT THE WATER COURT BY CALLING 1-800-624-3270 (WITHIN MONTANA ONLY) OR 1-406-586-4364, OR BY WRITING TO P.O. BOX 1389, BOZEMAN, MT 59771-1389.

**INTERLOCUTORY DECREE
SMITH RIVER
BASIN 41J
ABSTRACT OF WATER RIGHT CLAIM**

IMPORTANT NOTICE

YOUR WATER RIGHT AS SHOWN ON THIS ABSTRACT MAY HAVE CHANGES FROM YOUR WATER RIGHT AS CLAIMED OR AMENDED. AN ASTERISK (*) HAS BEEN PLACED NEXT TO EACH ITEM CHANGED BY THE MONTANA WATER COURT OR BY THE DEPARTMENT OF NATURAL RESOURCES AND CONSERVATION (DNRC) DURING THE PREPARATION OF THIS INTERLOCUTORY DECREE. THESE CHANGES ARE AUTHORIZED BY THE MONTANA SUPREME COURT WATER RIGHT CLAIMS EXAMINATION RULES OR BY ORDER OF THE WATER COURT.

OBJECTIONS MAY BE FILED ACCORDING TO THE PROCEDURES OUTLINED IN THE DOCUMENT ENTITLED "NOTICE OF ENTRY OF INTERLOCUTORY DECREE AND NOTICE OF AVAILABILITY."

Water Right Number: 41J 30136487 STATEMENT OF CLAIM

Version: 1 -- ORIGINAL RIGHT

Status: ACTIVE

Owners: CATLIN RANCH LP
3660 HWY 12 W
WHITE SULPHUR SPRINGS, MT 59645

***Priority Date:** DECEMBER 31, 1882

Type of Historical Right:

Purpose (Use): STOCK

***Flow Rate:** A SPECIFIC FLOW RATE HAS NOT BEEN DECREED BECAUSE THIS USE CONSISTS OF STOCK DRINKING DIRECTLY FROM THE SOURCE, OR FROM A DITCH SYSTEM. THE FLOW RATE IS LIMITED TO THE MINIMUM AMOUNT HISTORICALLY NECESSARY TO SUSTAIN THIS PURPOSE.

***Volume:** THIS RIGHT INCLUDES THE AMOUNT OF WATER CONSUMPTIVELY USED FOR STOCKWATERING PURPOSES AT THE RATE OF 30 GALLONS PER DAY PER ANIMAL UNIT. ANIMAL UNITS SHALL BE BASED ON REASONABLE CARRYING CAPACITY AND HISTORICAL USE OF THE AREA SERVICED BY THIS WATER SOURCE.

***Source Name:** SPRING, UNNAMED TRIBUTARY OF SMITH RIVER, SOUTH FORK

Source Type: SURFACE WATER

ALSO KNOWN AS BUFFALO SPRING

***Point of Diversion and Means of Diversion:**

<u>ID</u>	<u>Govt Lot</u>	<u>Qtr Sec</u>	<u>Sec</u>	<u>Twp</u>	<u>Rge</u>	<u>County</u>
1		SESWSW	21	7N	7E	MEAGHER

Period of Diversion: JANUARY 1 TO DECEMBER 31

Diversion Means: LIVESTOCK DIRECT FROM SOURCE

Period of Use: JANUARY 1 TO DECEMBER 31

***Place of Use:**

<u>ID</u>	<u>Acres</u>	<u>Govt Lot</u>	<u>Qtr Sec</u>	<u>Sec</u>	<u>Twp</u>	<u>Rge</u>	<u>County</u>
1			SESWSW	21	7N	7E	MEAGHER

Remarks:

THE FOLLOWING ISSUES WERE IDENTIFIED BY THE DNRC DURING ITS EXAMINATION OF THIS WATER RIGHT CLAIM.

THIS CLAIM AND WATER RIGHT NO. 41J 30136320 APPEAR TO BE DUPLICATE FILINGS. IT APPEARS ONLY ONE WATER RIGHT IS INVOLVED.

THIS CLAIM NUMBER WAS NOT INCLUDED IN THE BASIN 41J DECREE ISSUED 12/16/2010.

NO TYPE OF HISTORICAL RIGHT WAS CLAIMED. DOCUMENTATION TO SUPPORT THE TYPE OF HISTORICAL RIGHT WAS NOT SUBMITTED WITH THIS CLAIM.

A BETTER UNDERSTANDING OF YOUR CLAIMED WATER RIGHT CAN BE OBTAINED BY COMPARING YOUR RIGHT WITH OTHER CLAIMS IN THE BASIN. FOR EXAMPLE, COMPARE PRIORITY DATES, FLOW RATES, VOLUMES, OR ACRES IRRIGATED. ALSO, YOUR WATER RIGHT MAY BE SUBJECT TO WATER RIGHTS IN ADJOINING SUBBASINS OR BASINS AS WELL AS BEING SUBJECT TO OTHER RIGHTS ON YOUR SOURCE OF SUPPLY. FINALLY, YOUR WATER RIGHT MAY BE SUBJECT TO INDIAN RESERVED AND FEDERAL RESERVED WATER RIGHTS.

COMPLETE DETAILS REGARDING THE DNRC PREPARATION OF THIS INTERLOCUTORY DECREE AND RELATED MATERIALS CAN BE REVIEWED AT THE OFFICE LOCATIONS IDENTIFIED IN THE DOCUMENT ENTITLED "NOTICE OF ENTRY OF INTERLOCUTORY DECREE AND NOTICE OF AVAILABILITY."

SEE GENERAL FINDINGS OF FACT AND CONCLUSIONS OF LAW FOR FURTHER EXPLANATION OF YOUR CLAIMED WATER RIGHT. THESE FINDINGS CAN BE FOUND AS INDICATED IN THE DOCUMENT ENTITLED "NOTICE OF ENTRY OF INTERLOCUTORY DECREE AND NOTICE OF AVAILABILITY." IF YOU NEED OBJECTION FORMS, OR HAVE QUESTIONS ABOUT WATER COURT PROCEDURES OR CHANGES TO YOUR RIGHT, YOU CAN CONTACT THE WATER COURT BY CALLING 1-800-624-3270 (WITHIN MONTANA ONLY) OR 1-406-586-4364, OR BY WRITING TO P.O. BOX 1389, BOZEMAN, MT 59771-1389.

**INTERLOCUTORY DECREE
SMITH RIVER
BASIN 41J
ABSTRACT OF WATER RIGHT CLAIM**

IMPORTANT NOTICE

YOUR WATER RIGHT AS SHOWN ON THIS ABSTRACT MAY HAVE CHANGES FROM YOUR WATER RIGHT AS CLAIMED OR AMENDED. AN ASTERISK (*) HAS BEEN PLACED NEXT TO EACH ITEM CHANGED BY THE MONTANA WATER COURT OR BY THE DEPARTMENT OF NATURAL RESOURCES AND CONSERVATION (DNRC) DURING THE PREPARATION OF THIS INTERLOCUTORY DECREE. THESE CHANGES ARE AUTHORIZED BY THE MONTANA SUPREME COURT WATER RIGHT CLAIMS EXAMINATION RULES OR BY ORDER OF THE WATER COURT.

OBJECTIONS MAY BE FILED ACCORDING TO THE PROCEDURES OUTLINED IN THE DOCUMENT ENTITLED "NOTICE OF ENTRY OF INTERLOCUTORY DECREE AND NOTICE OF AVAILABILITY."

Water Right Number: 41J 30136488 STATEMENT OF CLAIM

Version: 1 -- ORIGINAL RIGHT

Status: ACTIVE

Owners: CATLIN RANCH LP
3660 HWY 12 W
WHITE SULPHUR SPRINGS, MT 59645

***Priority Date:** DECEMBER 31, 1882

Type of Historical Right:

Purpose (Use): STOCK

***Flow Rate:** A SPECIFIC FLOW RATE HAS NOT BEEN DECREED BECAUSE THIS USE CONSISTS OF STOCK DRINKING DIRECTLY FROM THE SOURCE, OR FROM A DITCH SYSTEM. THE FLOW RATE IS LIMITED TO THE MINIMUM AMOUNT HISTORICALLY NECESSARY TO SUSTAIN THIS PURPOSE.

***Volume:** THIS RIGHT INCLUDES THE AMOUNT OF WATER CONSUMPTIVELY USED FOR STOCKWATERING PURPOSES AT THE RATE OF 30 GALLONS PER DAY PER ANIMAL UNIT. ANIMAL UNITS SHALL BE BASED ON REASONABLE CARRYING CAPACITY AND HISTORICAL USE OF THE AREA SERVICED BY THIS WATER SOURCE.

***Source Name:** SPRING, UNNAMED TRIBUTARY OF SMITH RIVER, SOUTH FORK

Source Type: SURFACE WATER

ALSO KNOWN AS SPRING NO.1

***Point of Diversion and Means of Diversion:**

<u>ID</u>	<u>Govt Lot</u>	<u>Qtr Sec</u>	<u>Sec</u>	<u>Twp</u>	<u>Rge</u>	<u>County</u>
1		SWNWNW	28	7N	7E	MEAGHER

Period of Diversion: JANUARY 1 TO DECEMBER 31

Diversion Means: LIVESTOCK DIRECT FROM SOURCE

Period of Use: JANUARY 1 TO DECEMBER 31

***Place of Use:**

<u>ID</u>	<u>Acres</u>	<u>Govt Lot</u>	<u>Qtr Sec</u>	<u>Sec</u>	<u>Twp</u>	<u>Rge</u>	<u>County</u>
1			SWNWNW	28	7N	7E	MEAGHER

Remarks:

THE FOLLOWING ISSUES WERE IDENTIFIED BY THE DNRC DURING ITS EXAMINATION OF THIS WATER RIGHT CLAIM.

THIS CLAIM AND WATER RIGHT NO. 41J 30136489 APPEAR TO BE DUPLICATE FILINGS. IT APPEARS ONLY ONE WATER RIGHT IS INVOLVED.

THIS CLAIM NUMBER WAS NOT INCLUDED IN THE BASIN 41J DECREE ISSUED 12/16/2010.

NO TYPE OF HISTORICAL RIGHT WAS CLAIMED. DOCUMENTATION TO SUPPORT THE TYPE OF HISTORICAL RIGHT WAS NOT SUBMITTED WITH THIS CLAIM.

A BETTER UNDERSTANDING OF YOUR CLAIMED WATER RIGHT CAN BE OBTAINED BY COMPARING YOUR RIGHT WITH OTHER CLAIMS IN THE BASIN. FOR EXAMPLE, COMPARE PRIORITY DATES, FLOW RATES, VOLUMES, OR ACRES IRRIGATED. ALSO, YOUR WATER RIGHT MAY BE SUBJECT TO WATER RIGHTS IN ADJOINING SUBBASINS OR BASINS AS WELL AS BEING SUBJECT TO OTHER RIGHTS ON YOUR SOURCE OF SUPPLY. FINALLY, YOUR WATER RIGHT MAY BE SUBJECT TO INDIAN RESERVED AND FEDERAL RESERVED WATER RIGHTS.

COMPLETE DETAILS REGARDING THE DNRC PREPARATION OF THIS INTERLOCUTORY DECREE AND RELATED MATERIALS CAN BE REVIEWED AT THE OFFICE LOCATIONS IDENTIFIED IN THE DOCUMENT ENTITLED "NOTICE OF ENTRY OF INTERLOCUTORY DECREE AND NOTICE OF AVAILABILITY."

SEE GENERAL FINDINGS OF FACT AND CONCLUSIONS OF LAW FOR FURTHER EXPLANATION OF YOUR CLAIMED WATER RIGHT. THESE FINDINGS CAN BE FOUND AS INDICATED IN THE DOCUMENT ENTITLED "NOTICE OF ENTRY OF INTERLOCUTORY DECREE AND NOTICE OF AVAILABILITY." IF YOU NEED OBJECTION FORMS, OR HAVE QUESTIONS ABOUT WATER COURT PROCEDURES OR CHANGES TO YOUR RIGHT, YOU CAN CONTACT THE WATER COURT BY CALLING 1-800-624-3270 (WITHIN MONTANA ONLY) OR 1-406-586-4364, OR BY WRITING TO P.O. BOX 1389, BOZEMAN, MT 59771-1389.

**INTERLOCUTORY DECREE
SMITH RIVER
BASIN 41J
ABSTRACT OF WATER RIGHT CLAIM**

IMPORTANT NOTICE

YOUR WATER RIGHT AS SHOWN ON THIS ABSTRACT MAY HAVE CHANGES FROM YOUR WATER RIGHT AS CLAIMED OR AMENDED. AN ASTERISK (*) HAS BEEN PLACED NEXT TO EACH ITEM CHANGED BY THE MONTANA WATER COURT OR BY THE DEPARTMENT OF NATURAL RESOURCES AND CONSERVATION (DNRC) DURING THE PREPARATION OF THIS INTERLOCUTORY DECREE. THESE CHANGES ARE AUTHORIZED BY THE MONTANA SUPREME COURT WATER RIGHT CLAIMS EXAMINATION RULES OR BY ORDER OF THE WATER COURT.

OBJECTIONS MAY BE FILED ACCORDING TO THE PROCEDURES OUTLINED IN THE DOCUMENT ENTITLED "NOTICE OF ENTRY OF INTERLOCUTORY DECREE AND NOTICE OF AVAILABILITY."

Water Right Number: 41J 30136489 STATEMENT OF CLAIM

Version: 1 -- ORIGINAL RIGHT

Status: ACTIVE

Owners: CATLIN RANCH LP
3660 HWY 12 W
WHITE SULPHUR SPRINGS, MT 59645

***Priority Date:** DECEMBER 31, 1882

Type of Historical Right:

Purpose (Use): STOCK

***Flow Rate:** A SPECIFIC FLOW RATE HAS NOT BEEN DECREED BECAUSE THIS USE CONSISTS OF STOCK DRINKING DIRECTLY FROM THE SOURCE, OR FROM A DITCH SYSTEM. THE FLOW RATE IS LIMITED TO THE MINIMUM AMOUNT HISTORICALLY NECESSARY TO SUSTAIN THIS PURPOSE.

***Volume:** THIS RIGHT INCLUDES THE AMOUNT OF WATER CONSUMPTIVELY USED FOR STOCKWATERING PURPOSES AT THE RATE OF 30 GALLONS PER DAY PER ANIMAL UNIT. ANIMAL UNITS SHALL BE BASED ON REASONABLE CARRYING CAPACITY AND HISTORICAL USE OF THE AREA SERVICED BY THIS WATER SOURCE.

***Source Name:** SPRING, UNNAMED TRIBUTARY OF SMITH RIVER, SOUTH FORK

Source Type: SURFACE WATER

ALSO KNOWN AS SPRING NO.1

***Point of Diversion and Means of Diversion:**

<u>ID</u>	<u>Govt Lot</u>	<u>Qtr</u>	<u>Sec</u>	<u>Twp</u>	<u>Rge</u>	<u>County</u>
1		SWNWNW	28	7N	7E	MEAGHER

Period of Diversion: JANUARY 1 TO DECEMBER 31

Diversion Means: LIVESTOCK DIRECT FROM SOURCE

Period of Use: JANUARY 1 TO DECEMBER 31

***Place of Use:**

<u>ID</u>	<u>Acres</u>	<u>Govt Lot</u>	<u>Qtr Sec</u>	<u>Sec</u>	<u>Twp</u>	<u>Rge</u>	<u>County</u>
1			SWNWNW	28	7N	7E	MEAGHER

Remarks:

THE FOLLOWING ISSUES WERE IDENTIFIED BY THE DNRC DURING ITS EXAMINATION OF THIS WATER RIGHT CLAIM.

THIS CLAIM AND WATER RIGHT NO. 41J 30136488 APPEAR TO BE DUPLICATE FILINGS. IT APPEARS ONLY ONE WATER RIGHT IS INVOLVED.

THIS CLAIM NUMBER WAS NOT INCLUDED IN THE BASIN 41J DECREE ISSUED 12/16/2010.

NO TYPE OF HISTORICAL RIGHT WAS CLAIMED. DOCUMENTATION TO SUPPORT THE TYPE OF HISTORICAL RIGHT WAS NOT SUBMITTED WITH THIS CLAIM.

A BETTER UNDERSTANDING OF YOUR CLAIMED WATER RIGHT CAN BE OBTAINED BY COMPARING YOUR RIGHT WITH OTHER CLAIMS IN THE BASIN. FOR EXAMPLE, COMPARE PRIORITY DATES, FLOW RATES, VOLUMES, OR ACRES IRRIGATED. ALSO, YOUR WATER RIGHT MAY BE SUBJECT TO WATER RIGHTS IN ADJOINING SUBBASINS OR BASINS AS WELL AS BEING SUBJECT TO OTHER RIGHTS ON YOUR SOURCE OF SUPPLY. FINALLY, YOUR WATER RIGHT MAY BE SUBJECT TO INDIAN RESERVED AND FEDERAL RESERVED WATER RIGHTS.

COMPLETE DETAILS REGARDING THE DNRC PREPARATION OF THIS INTERLOCUTORY DECREE AND RELATED MATERIALS CAN BE REVIEWED AT THE OFFICE LOCATIONS IDENTIFIED IN THE DOCUMENT ENTITLED "NOTICE OF ENTRY OF INTERLOCUTORY DECREE AND NOTICE OF AVAILABILITY."

SEE GENERAL FINDINGS OF FACT AND CONCLUSIONS OF LAW FOR FURTHER EXPLANATION OF YOUR CLAIMED WATER RIGHT. THESE FINDINGS CAN BE FOUND AS INDICATED IN THE DOCUMENT ENTITLED "NOTICE OF ENTRY OF INTERLOCUTORY DECREE AND NOTICE OF AVAILABILITY." IF YOU NEED OBJECTION FORMS, OR HAVE QUESTIONS ABOUT WATER COURT PROCEDURES OR CHANGES TO YOUR RIGHT, YOU CAN CONTACT THE WATER COURT BY CALLING 1-800-624-3270 (WITHIN MONTANA ONLY) OR 1-406-586-4364, OR BY WRITING TO P.O. BOX 1389, BOZEMAN, MT 59771-1389.

**INTERLOCUTORY DECREE
SMITH RIVER
BASIN 41J
ABSTRACT OF WATER RIGHT CLAIM**

IMPORTANT NOTICE

YOUR WATER RIGHT AS SHOWN ON THIS ABSTRACT MAY HAVE CHANGES FROM YOUR WATER RIGHT AS CLAIMED OR AMENDED. AN ASTERISK (*) HAS BEEN PLACED NEXT TO EACH ITEM CHANGED BY THE MONTANA WATER COURT OR BY THE DEPARTMENT OF NATURAL RESOURCES AND CONSERVATION (DNRC) DURING THE PREPARATION OF THIS INTERLOCUTORY DECREE. THESE CHANGES ARE AUTHORIZED BY THE MONTANA SUPREME COURT WATER RIGHT CLAIMS EXAMINATION RULES OR BY ORDER OF THE WATER COURT.

OBJECTIONS MAY BE FILED ACCORDING TO THE PROCEDURES OUTLINED IN THE DOCUMENT ENTITLED "NOTICE OF ENTRY OF INTERLOCUTORY DECREE AND NOTICE OF AVAILABILITY."

Water Right Number: 41J 30136490 STATEMENT OF CLAIM

Version: 1 -- ORIGINAL RIGHT

Status: ACTIVE

Owners: CATLIN RANCH LP
3660 HWY 12 W
WHITE SULPHUR SPRINGS, MT 59645

***Priority Date:** DECEMBER 31, 1882

Type of Historical Right:

Purpose (Use): STOCK

***Flow Rate:** A SPECIFIC FLOW RATE HAS NOT BEEN DECREED BECAUSE THIS USE CONSISTS OF STOCK DRINKING DIRECTLY FROM THE SOURCE, OR FROM A DITCH SYSTEM. THE FLOW RATE IS LIMITED TO THE MINIMUM AMOUNT HISTORICALLY NECESSARY TO SUSTAIN THIS PURPOSE.

***Volume:** THIS RIGHT INCLUDES THE AMOUNT OF WATER CONSUMPTIVELY USED FOR STOCKWATERING PURPOSES AT THE RATE OF 30 GALLONS PER DAY PER ANIMAL UNIT. ANIMAL UNITS SHALL BE BASED ON REASONABLE CARRYING CAPACITY AND HISTORICAL USE OF THE AREA SERVICED BY THIS WATER SOURCE.

***Source Name:** SPRING, UNNAMED TRIBUTARY OF SMITH RIVER, SOUTH FORK

Source Type: SURFACE WATER

ALSO KNOWN AS SPRING NO.2

***Point of Diversion and Means of Diversion:**

<u>ID</u>	<u>Govt Lot</u>	<u>Qtr</u>	<u>Sec</u>	<u>Twp</u>	<u>Rge</u>	<u>County</u>
1		SWSWNW	28	7N	7E	MEAGHER

Period of Diversion: JANUARY 1 TO DECEMBER 31

Diversion Means: LIVESTOCK DIRECT FROM SOURCE

Period of Use: JANUARY 1 TO DECEMBER 31

***Place of Use:**

<u>ID</u>	<u>Acres</u>	<u>Govt Lot</u>	<u>Qtr Sec</u>	<u>Sec</u>	<u>Twp</u>	<u>Rge</u>	<u>County</u>
1			SWSWNW	28	7N	7E	MEAGHER

Remarks:

THE FOLLOWING ISSUES WERE IDENTIFIED BY THE DNRC DURING ITS EXAMINATION OF THIS WATER RIGHT CLAIM.

THIS CLAIM AND WATER RIGHT NO. 41J 30136491 APPEAR TO BE DUPLICATE FILINGS. IT APPEARS ONLY ONE WATER RIGHT IS INVOLVED.

THIS CLAIM NUMBER WAS NOT INCLUDED IN THE BASIN 41J DECREE ISSUED 12/16/2010.

NO TYPE OF HISTORICAL RIGHT WAS CLAIMED. DOCUMENTATION TO SUPPORT THE TYPE OF HISTORICAL RIGHT WAS NOT SUBMITTED WITH THIS CLAIM.

A BETTER UNDERSTANDING OF YOUR CLAIMED WATER RIGHT CAN BE OBTAINED BY COMPARING YOUR RIGHT WITH OTHER CLAIMS IN THE BASIN. FOR EXAMPLE, COMPARE PRIORITY DATES, FLOW RATES, VOLUMES, OR ACRES IRRIGATED. ALSO, YOUR WATER RIGHT MAY BE SUBJECT TO WATER RIGHTS IN ADJOINING SUBBASINS OR BASINS AS WELL AS BEING SUBJECT TO OTHER RIGHTS ON YOUR SOURCE OF SUPPLY. FINALLY, YOUR WATER RIGHT MAY BE SUBJECT TO INDIAN RESERVED AND FEDERAL RESERVED WATER RIGHTS.

COMPLETE DETAILS REGARDING THE DNRC PREPARATION OF THIS INTERLOCUTORY DECREE AND RELATED MATERIALS CAN BE REVIEWED AT THE OFFICE LOCATIONS IDENTIFIED IN THE DOCUMENT ENTITLED "NOTICE OF ENTRY OF INTERLOCUTORY DECREE AND NOTICE OF AVAILABILITY."

SEE GENERAL FINDINGS OF FACT AND CONCLUSIONS OF LAW FOR FURTHER EXPLANATION OF YOUR CLAIMED WATER RIGHT. THESE FINDINGS CAN BE FOUND AS INDICATED IN THE DOCUMENT ENTITLED "NOTICE OF ENTRY OF INTERLOCUTORY DECREE AND NOTICE OF AVAILABILITY." IF YOU NEED OBJECTION FORMS, OR HAVE QUESTIONS ABOUT WATER COURT PROCEDURES OR CHANGES TO YOUR RIGHT, YOU CAN CONTACT THE WATER COURT BY CALLING 1-800-624-3270 (WITHIN MONTANA ONLY) OR 1-406-586-4364, OR BY WRITING TO P.O. BOX 1389, BOZEMAN, MT 59771-1389.

**INTERLOCUTORY DECREE
SMITH RIVER
BASIN 41J
ABSTRACT OF WATER RIGHT CLAIM**

IMPORTANT NOTICE

YOUR WATER RIGHT AS SHOWN ON THIS ABSTRACT MAY HAVE CHANGES FROM YOUR WATER RIGHT AS CLAIMED OR AMENDED. AN ASTERISK (*) HAS BEEN PLACED NEXT TO EACH ITEM CHANGED BY THE MONTANA WATER COURT OR BY THE DEPARTMENT OF NATURAL RESOURCES AND CONSERVATION (DNRC) DURING THE PREPARATION OF THIS INTERLOCUTORY DECREE. THESE CHANGES ARE AUTHORIZED BY THE MONTANA SUPREME COURT WATER RIGHT CLAIMS EXAMINATION RULES OR BY ORDER OF THE WATER COURT.

OBJECTIONS MAY BE FILED ACCORDING TO THE PROCEDURES OUTLINED IN THE DOCUMENT ENTITLED "NOTICE OF ENTRY OF INTERLOCUTORY DECREE AND NOTICE OF AVAILABILITY."

Water Right Number: 41J 30136491 STATEMENT OF CLAIM

Version: 1 -- ORIGINAL RIGHT

Status: ACTIVE

Owners: CATLIN RANCH LP
3660 HWY 12 W
WHITE SULPHUR SPRINGS, MT 59645

***Priority Date:** DECEMBER 31, 1882

Type of Historical Right:

Purpose (Use): STOCK

***Flow Rate:** A SPECIFIC FLOW RATE HAS NOT BEEN DECREED BECAUSE THIS USE CONSISTS OF STOCK DRINKING DIRECTLY FROM THE SOURCE, OR FROM A DITCH SYSTEM. THE FLOW RATE IS LIMITED TO THE MINIMUM AMOUNT HISTORICALLY NECESSARY TO SUSTAIN THIS PURPOSE.

***Volume:** THIS RIGHT INCLUDES THE AMOUNT OF WATER CONSUMPTIVELY USED FOR STOCKWATERING PURPOSES AT THE RATE OF 30 GALLONS PER DAY PER ANIMAL UNIT. ANIMAL UNITS SHALL BE BASED ON REASONABLE CARRYING CAPACITY AND HISTORICAL USE OF THE AREA SERVICED BY THIS WATER SOURCE.

***Source Name:** SPRING, UNNAMED TRIBUTARY OF SMITH RIVER, SOUTH FORK

Source Type: SURFACE WATER

ALSO KNOWN AS SPRING NO. 2

***Point of Diversion and Means of Diversion:**

<u>ID</u>	<u>Govt Lot</u>	<u>Qtr Sec</u>	<u>Sec</u>	<u>Twp</u>	<u>Rge</u>	<u>County</u>
1		SWSWNW	28	7N	7E	MEAGHER

Period of Diversion: JANUARY 1 TO DECEMBER 31

Diversion Means: LIVESTOCK DIRECT FROM SOURCE

Period of Use: JANUARY 1 TO DECEMBER 31

***Place of Use:**

<u>ID</u>	<u>Acres</u>	<u>Govt Lot</u>	<u>Qtr Sec</u>	<u>Sec</u>	<u>Twp</u>	<u>Rge</u>	<u>County</u>
1			SWSWNW	28	7N	7E	MEAGHER

Remarks:

THE FOLLOWING ISSUES WERE IDENTIFIED BY THE DNRC DURING ITS EXAMINATION OF THIS WATER RIGHT CLAIM.

THIS CLAIM AND WATER RIGHT NO. 41J 30136490 APPEAR TO BE DUPLICATE FILINGS. IT APPEARS ONLY ONE WATER RIGHT IS INVOLVED.

THIS CLAIM NUMBER WAS NOT INCLUDED IN THE BASIN 41J DECREE ISSUED 12/16/2010.

NO TYPE OF HISTORICAL RIGHT WAS CLAIMED. DOCUMENTATION TO SUPPORT THE TYPE OF HISTORICAL RIGHT WAS NOT SUBMITTED WITH THIS CLAIM.

A BETTER UNDERSTANDING OF YOUR CLAIMED WATER RIGHT CAN BE OBTAINED BY COMPARING YOUR RIGHT WITH OTHER CLAIMS IN THE BASIN. FOR EXAMPLE, COMPARE PRIORITY DATES, FLOW RATES, VOLUMES, OR ACRES IRRIGATED. ALSO, YOUR WATER RIGHT MAY BE SUBJECT TO WATER RIGHTS IN ADJOINING SUBBASINS OR BASINS AS WELL AS BEING SUBJECT TO OTHER RIGHTS ON YOUR SOURCE OF SUPPLY. FINALLY, YOUR WATER RIGHT MAY BE SUBJECT TO INDIAN RESERVED AND FEDERAL RESERVED WATER RIGHTS.

COMPLETE DETAILS REGARDING THE DNRC PREPARATION OF THIS INTERLOCUTORY DECREE AND RELATED MATERIALS CAN BE REVIEWED AT THE OFFICE LOCATIONS IDENTIFIED IN THE DOCUMENT ENTITLED "NOTICE OF ENTRY OF INTERLOCUTORY DECREE AND NOTICE OF AVAILABILITY."

SEE GENERAL FINDINGS OF FACT AND CONCLUSIONS OF LAW FOR FURTHER EXPLANATION OF YOUR CLAIMED WATER RIGHT. THESE FINDINGS CAN BE FOUND AS INDICATED IN THE DOCUMENT ENTITLED "NOTICE OF ENTRY OF INTERLOCUTORY DECREE AND NOTICE OF AVAILABILITY." IF YOU NEED OBJECTION FORMS, OR HAVE QUESTIONS ABOUT WATER COURT PROCEDURES OR CHANGES TO YOUR RIGHT, YOU CAN CONTACT THE WATER COURT BY CALLING 1-800-624-3270 (WITHIN MONTANA ONLY) OR 1-406-586-4364, OR BY WRITING TO P.O. BOX 1389, BOZEMAN, MT 59771-1389.

**INTERLOCUTORY DECREE
SMITH RIVER
BASIN 41J
ABSTRACT OF WATER RIGHT CLAIM**

IMPORTANT NOTICE

YOUR WATER RIGHT AS SHOWN ON THIS ABSTRACT MAY HAVE CHANGES FROM YOUR WATER RIGHT AS CLAIMED OR AMENDED. AN ASTERISK (*) HAS BEEN PLACED NEXT TO EACH ITEM CHANGED BY THE MONTANA WATER COURT OR BY THE DEPARTMENT OF NATURAL RESOURCES AND CONSERVATION (DNRC) DURING THE PREPARATION OF THIS INTERLOCUTORY DECREE. THESE CHANGES ARE AUTHORIZED BY THE MONTANA SUPREME COURT WATER RIGHT CLAIMS EXAMINATION RULES OR BY ORDER OF THE WATER COURT.

OBJECTIONS MAY BE FILED ACCORDING TO THE PROCEDURES OUTLINED IN THE DOCUMENT ENTITLED "NOTICE OF ENTRY OF INTERLOCUTORY DECREE AND NOTICE OF AVAILABILITY."

Water Right Number: 41J 30136492 STATEMENT OF CLAIM

Version: 1 -- ORIGINAL RIGHT

Status: ACTIVE

Owners: CATLIN RANCH LP
3660 HWY 12 W
WHITE SULPHUR SPRINGS, MT 59645

***Priority Date:** DECEMBER 31, 1882

Type of Historical Right:

Purpose (Use): STOCK

***Flow Rate:** A SPECIFIC FLOW RATE HAS NOT BEEN DECREED BECAUSE THIS USE CONSISTS OF STOCK DRINKING DIRECTLY FROM THE SOURCE, OR FROM A DITCH SYSTEM. THE FLOW RATE IS LIMITED TO THE MINIMUM AMOUNT HISTORICALLY NECESSARY TO SUSTAIN THIS PURPOSE.

***Volume:** THIS RIGHT INCLUDES THE AMOUNT OF WATER CONSUMPTIVELY USED FOR STOCKWATERING PURPOSES AT THE RATE OF 30 GALLONS PER DAY PER ANIMAL UNIT. ANIMAL UNITS SHALL BE BASED ON REASONABLE CARRYING CAPACITY AND HISTORICAL USE OF THE AREA SERVICED BY THIS WATER SOURCE.

***Source Name:** SPRING, UNNAMED TRIBUTARY OF SMITH RIVER, SOUTH FORK

Source Type: SURFACE WATER

ALSO KNOWN AS SPRING NO.3

***Point of Diversion and Means of Diversion:**

<u>ID</u>	<u>Govt Lot</u>	<u>Qtr</u>	<u>Sec</u>	<u>Twp</u>	<u>Rge</u>	<u>County</u>	
1		NEN	WSW	28	7N	7E	MEAGHER

Period of Diversion: JANUARY 1 TO DECEMBER 31

Diversion Means: LIVESTOCK DIRECT FROM SOURCE

Period of Use: JANUARY 1 TO DECEMBER 31

***Place of Use:**

<u>ID</u>	<u>Acres</u>	<u>Govt Lot</u>	<u>Qtr Sec</u>	<u>Sec</u>	<u>Twp</u>	<u>Rge</u>	<u>County</u>
1			NENWSW	28	7N	7E	MEAGHER

Remarks:

THE FOLLOWING ISSUES WERE IDENTIFIED BY THE DNRC DURING ITS EXAMINATION OF THIS WATER RIGHT CLAIM.

THIS CLAIM AND WATER RIGHT NO. 41J 30136493 APPEAR TO BE DUPLICATE FILINGS. IT APPEARS ONLY ONE WATER RIGHT IS INVOLVED.

THIS CLAIM NUMBER WAS NOT INCLUDED IN THE BASIN 41J DECREE ISSUED 12/16/2010.

NO TYPE OF HISTORICAL RIGHT WAS CLAIMED. DOCUMENTATION TO SUPPORT THE TYPE OF HISTORICAL RIGHT WAS NOT SUBMITTED WITH THIS CLAIM.

A BETTER UNDERSTANDING OF YOUR CLAIMED WATER RIGHT CAN BE OBTAINED BY COMPARING YOUR RIGHT WITH OTHER CLAIMS IN THE BASIN. FOR EXAMPLE, COMPARE PRIORITY DATES, FLOW RATES, VOLUMES, OR ACRES IRRIGATED. ALSO, YOUR WATER RIGHT MAY BE SUBJECT TO WATER RIGHTS IN ADJOINING SUBBASINS OR BASINS AS WELL AS BEING SUBJECT TO OTHER RIGHTS ON YOUR SOURCE OF SUPPLY. FINALLY, YOUR WATER RIGHT MAY BE SUBJECT TO INDIAN RESERVED AND FEDERAL RESERVED WATER RIGHTS.

COMPLETE DETAILS REGARDING THE DNRC PREPARATION OF THIS INTERLOCUTORY DECREE AND RELATED MATERIALS CAN BE REVIEWED AT THE OFFICE LOCATIONS IDENTIFIED IN THE DOCUMENT ENTITLED "NOTICE OF ENTRY OF INTERLOCUTORY DECREE AND NOTICE OF AVAILABILITY."

SEE GENERAL FINDINGS OF FACT AND CONCLUSIONS OF LAW FOR FURTHER EXPLANATION OF YOUR CLAIMED WATER RIGHT. THESE FINDINGS CAN BE FOUND AS INDICATED IN THE DOCUMENT ENTITLED "NOTICE OF ENTRY OF INTERLOCUTORY DECREE AND NOTICE OF AVAILABILITY." IF YOU NEED OBJECTION FORMS, OR HAVE QUESTIONS ABOUT WATER COURT PROCEDURES OR CHANGES TO YOUR RIGHT, YOU CAN CONTACT THE WATER COURT BY CALLING 1-800-624-3270 (WITHIN MONTANA ONLY) OR 1-406-586-4364, OR BY WRITING TO P.O. BOX 1389, BOZEMAN, MT 59771-1389.

**INTERLOCUTORY DECREE
SMITH RIVER
BASIN 41J
ABSTRACT OF WATER RIGHT CLAIM**

IMPORTANT NOTICE

YOUR WATER RIGHT AS SHOWN ON THIS ABSTRACT MAY HAVE CHANGES FROM YOUR WATER RIGHT AS CLAIMED OR AMENDED. AN ASTERISK (*) HAS BEEN PLACED NEXT TO EACH ITEM CHANGED BY THE MONTANA WATER COURT OR BY THE DEPARTMENT OF NATURAL RESOURCES AND CONSERVATION (DNRC) DURING THE PREPARATION OF THIS INTERLOCUTORY DECREE. THESE CHANGES ARE AUTHORIZED BY THE MONTANA SUPREME COURT WATER RIGHT CLAIMS EXAMINATION RULES OR BY ORDER OF THE WATER COURT.

OBJECTIONS MAY BE FILED ACCORDING TO THE PROCEDURES OUTLINED IN THE DOCUMENT ENTITLED "NOTICE OF ENTRY OF INTERLOCUTORY DECREE AND NOTICE OF AVAILABILITY."

Water Right Number: 41J 30136493 STATEMENT OF CLAIM

Version: 1 -- ORIGINAL RIGHT

Status: ACTIVE

Owners: CATLIN RANCH LP
3660 HWY 12 W
WHITE SULPHUR SPRINGS, MT 59645

***Priority Date:** DECEMBER 31, 1882

Type of Historical Right:

Purpose (Use): STOCK

***Flow Rate:** A SPECIFIC FLOW RATE HAS NOT BEEN DECREED BECAUSE THIS USE CONSISTS OF STOCK DRINKING DIRECTLY FROM THE SOURCE, OR FROM A DITCH SYSTEM. THE FLOW RATE IS LIMITED TO THE MINIMUM AMOUNT HISTORICALLY NECESSARY TO SUSTAIN THIS PURPOSE.

***Volume:** THIS RIGHT INCLUDES THE AMOUNT OF WATER CONSUMPTIVELY USED FOR STOCKWATERING PURPOSES AT THE RATE OF 30 GALLONS PER DAY PER ANIMAL UNIT. ANIMAL UNITS SHALL BE BASED ON REASONABLE CARRYING CAPACITY AND HISTORICAL USE OF THE AREA SERVICED BY THIS WATER SOURCE.

***Source Name:** SPRING, UNNAMED TRIBUTARY OF SMITH RIVER, SOUTH FORK

Source Type: SURFACE WATER

ALSO KNOWN AS SPRING NO. 3

***Point of Diversion and Means of Diversion:**

<u>ID</u>	<u>Govt Lot</u>	<u>Qtr Sec</u>	<u>Sec</u>	<u>Twp</u>	<u>Rge</u>	<u>County</u>
1		NENWSW	28	7N	7E	MEAGHER

Period of Diversion: JANUARY 1 TO DECEMBER 31

Diversion Means: LIVESTOCK DIRECT FROM SOURCE

Period of Use: JANUARY 1 TO DECEMBER 31

***Place of Use:**

<u>ID</u>	<u>Acres</u>	<u>Govt Lot</u>	<u>Qtr Sec</u>	<u>Sec</u>	<u>Twp</u>	<u>Rge</u>	<u>County</u>
1			NENWSW	28	7N	7E	MEAGHER

Remarks:

THE FOLLOWING ISSUES WERE IDENTIFIED BY THE DNRC DURING ITS EXAMINATION OF THIS WATER RIGHT CLAIM.

THIS CLAIM AND WATER RIGHT NO. 41J 30136492 APPEAR TO BE DUPLICATE FILINGS. IT APPEARS ONLY ONE WATER RIGHT IS INVOLVED.

THIS CLAIM NUMBER WAS NOT INCLUDED IN THE BASIN 41J DECREE ISSUED 12/16/2010.

NO TYPE OF HISTORICAL RIGHT WAS CLAIMED. DOCUMENTATION TO SUPPORT THE TYPE OF HISTORICAL RIGHT WAS NOT SUBMITTED WITH THIS CLAIM.

A BETTER UNDERSTANDING OF YOUR CLAIMED WATER RIGHT CAN BE OBTAINED BY COMPARING YOUR RIGHT WITH OTHER CLAIMS IN THE BASIN. FOR EXAMPLE, COMPARE PRIORITY DATES, FLOW RATES, VOLUMES, OR ACRES IRRIGATED. ALSO, YOUR WATER RIGHT MAY BE SUBJECT TO WATER RIGHTS IN ADJOINING SUBBASINS OR BASINS AS WELL AS BEING SUBJECT TO OTHER RIGHTS ON YOUR SOURCE OF SUPPLY. FINALLY, YOUR WATER RIGHT MAY BE SUBJECT TO INDIAN RESERVED AND FEDERAL RESERVED WATER RIGHTS.

COMPLETE DETAILS REGARDING THE DNRC PREPARATION OF THIS INTERLOCUTORY DECREE AND RELATED MATERIALS CAN BE REVIEWED AT THE OFFICE LOCATIONS IDENTIFIED IN THE DOCUMENT ENTITLED "NOTICE OF ENTRY OF INTERLOCUTORY DECREE AND NOTICE OF AVAILABILITY."

SEE GENERAL FINDINGS OF FACT AND CONCLUSIONS OF LAW FOR FURTHER EXPLANATION OF YOUR CLAIMED WATER RIGHT. THESE FINDINGS CAN BE FOUND AS INDICATED IN THE DOCUMENT ENTITLED "NOTICE OF ENTRY OF INTERLOCUTORY DECREE AND NOTICE OF AVAILABILITY." IF YOU NEED OBJECTION FORMS, OR HAVE QUESTIONS ABOUT WATER COURT PROCEDURES OR CHANGES TO YOUR RIGHT, YOU CAN CONTACT THE WATER COURT BY CALLING 1-800-624-3270 (WITHIN MONTANA ONLY) OR 1-406-586-4364, OR BY WRITING TO P.O. BOX 1389, BOZEMAN, MT 59771-1389.

**INTERLOCUTORY DECREE
SMITH RIVER
BASIN 41J
ABSTRACT OF WATER RIGHT CLAIM**

IMPORTANT NOTICE

YOUR WATER RIGHT AS SHOWN ON THIS ABSTRACT MAY HAVE CHANGES FROM YOUR WATER RIGHT AS CLAIMED OR AMENDED. AN ASTERISK (*) HAS BEEN PLACED NEXT TO EACH ITEM CHANGED BY THE MONTANA WATER COURT OR BY THE DEPARTMENT OF NATURAL RESOURCES AND CONSERVATION (DNRC) DURING THE PREPARATION OF THIS INTERLOCUTORY DECREE. THESE CHANGES ARE AUTHORIZED BY THE MONTANA SUPREME COURT WATER RIGHT CLAIMS EXAMINATION RULES OR BY ORDER OF THE WATER COURT.

OBJECTIONS MAY BE FILED ACCORDING TO THE PROCEDURES OUTLINED IN THE DOCUMENT ENTITLED "NOTICE OF ENTRY OF INTERLOCUTORY DECREE AND NOTICE OF AVAILABILITY."

Water Right Number: 41J 30136494 STATEMENT OF CLAIM

Version: 1 -- ORIGINAL RIGHT

Status: ACTIVE

Owners: CATLIN RANCH LP
3660 HWY 12 W
WHITE SULPHUR SPRINGS, MT 59645

***Priority Date:** DECEMBER 31, 1882

Type of Historical Right:

Purpose (Use): STOCK

***Flow Rate:** A SPECIFIC FLOW RATE HAS NOT BEEN DECREED BECAUSE THIS USE CONSISTS OF STOCK DRINKING DIRECTLY FROM THE SOURCE, OR FROM A DITCH SYSTEM. THE FLOW RATE IS LIMITED TO THE MINIMUM AMOUNT HISTORICALLY NECESSARY TO SUSTAIN THIS PURPOSE.

***Volume:** THIS RIGHT INCLUDES THE AMOUNT OF WATER CONSUMPTIVELY USED FOR STOCKWATERING PURPOSES AT THE RATE OF 30 GALLONS PER DAY PER ANIMAL UNIT. ANIMAL UNITS SHALL BE BASED ON REASONABLE CARRYING CAPACITY AND HISTORICAL USE OF THE AREA SERVICED BY THIS WATER SOURCE.

***Source Name:** SPRING, UNNAMED TRIBUTARY OF SMITH RIVER, SOUTH FORK

Source Type: SURFACE WATER

ALSO KNOWN AS SECTION 28 SPRING

***Point of Diversion and Means of Diversion:**

<u>ID</u>	<u>Govt Lot</u>	<u>Qtr Sec</u>	<u>Sec</u>	<u>Twp</u>	<u>Rge</u>	<u>County</u>
1		SENE SW	28	7N	7E	MEAGHER

Period of Diversion: JANUARY 1 TO DECEMBER 31

Diversion Means: LIVESTOCK DIRECT FROM SOURCE

Period of Use: JANUARY 1 TO DECEMBER 31

***Place of Use:**

<u>ID</u>	<u>Acres</u>	<u>Govt Lot</u>	<u>Qtr Sec</u>	<u>Sec</u>	<u>Twp</u>	<u>Rge</u>	<u>County</u>
1			SENE SW	28	7N	7E	MEAGHER

Remarks:

THE FOLLOWING ISSUES WERE IDENTIFIED BY THE DNRC DURING ITS EXAMINATION OF THIS WATER RIGHT CLAIM.

THIS CLAIM AND WATER RIGHT NO. 41J 30136495 APPEAR TO BE DUPLICATE FILINGS. IT APPEARS ONLY ONE WATER RIGHT IS INVOLVED.

THIS CLAIM NUMBER WAS NOT INCLUDED IN THE BASIN 41J DECREE ISSUED 12/16/2010.

NO TYPE OF HISTORICAL RIGHT WAS CLAIMED. DOCUMENTATION TO SUPPORT THE TYPE OF HISTORICAL RIGHT WAS NOT SUBMITTED WITH THIS CLAIM.

A BETTER UNDERSTANDING OF YOUR CLAIMED WATER RIGHT CAN BE OBTAINED BY COMPARING YOUR RIGHT WITH OTHER CLAIMS IN THE BASIN. FOR EXAMPLE, COMPARE PRIORITY DATES, FLOW RATES, VOLUMES, OR ACRES IRRIGATED. ALSO, YOUR WATER RIGHT MAY BE SUBJECT TO WATER RIGHTS IN ADJOINING SUBBASINS OR BASINS AS WELL AS BEING SUBJECT TO OTHER RIGHTS ON YOUR SOURCE OF SUPPLY. FINALLY, YOUR WATER RIGHT MAY BE SUBJECT TO INDIAN RESERVED AND FEDERAL RESERVED WATER RIGHTS.

COMPLETE DETAILS REGARDING THE DNRC PREPARATION OF THIS INTERLOCUTORY DECREE AND RELATED MATERIALS CAN BE REVIEWED AT THE OFFICE LOCATIONS IDENTIFIED IN THE DOCUMENT ENTITLED "NOTICE OF ENTRY OF INTERLOCUTORY DECREE AND NOTICE OF AVAILABILITY."

SEE GENERAL FINDINGS OF FACT AND CONCLUSIONS OF LAW FOR FURTHER EXPLANATION OF YOUR CLAIMED WATER RIGHT. THESE FINDINGS CAN BE FOUND AS INDICATED IN THE DOCUMENT ENTITLED "NOTICE OF ENTRY OF INTERLOCUTORY DECREE AND NOTICE OF AVAILABILITY." IF YOU NEED OBJECTION FORMS, OR HAVE QUESTIONS ABOUT WATER COURT PROCEDURES OR CHANGES TO YOUR RIGHT, YOU CAN CONTACT THE WATER COURT BY CALLING 1-800-624-3270 (WITHIN MONTANA ONLY) OR 1-406-586-4364, OR BY WRITING TO P.O. BOX 1389, BOZEMAN, MT 59771-1389.

**INTERLOCUTORY DECREE
SMITH RIVER
BASIN 41J
ABSTRACT OF WATER RIGHT CLAIM**

IMPORTANT NOTICE

YOUR WATER RIGHT AS SHOWN ON THIS ABSTRACT MAY HAVE CHANGES FROM YOUR WATER RIGHT AS CLAIMED OR AMENDED. AN ASTERISK (*) HAS BEEN PLACED NEXT TO EACH ITEM CHANGED BY THE MONTANA WATER COURT OR BY THE DEPARTMENT OF NATURAL RESOURCES AND CONSERVATION (DNRC) DURING THE PREPARATION OF THIS INTERLOCUTORY DECREE. THESE CHANGES ARE AUTHORIZED BY THE MONTANA SUPREME COURT WATER RIGHT CLAIMS EXAMINATION RULES OR BY ORDER OF THE WATER COURT.

OBJECTIONS MAY BE FILED ACCORDING TO THE PROCEDURES OUTLINED IN THE DOCUMENT ENTITLED "NOTICE OF ENTRY OF INTERLOCUTORY DECREE AND NOTICE OF AVAILABILITY."

Water Right Number: 41J 30136495 STATEMENT OF CLAIM

Version: 1 -- ORIGINAL RIGHT

Status: ACTIVE

Owners: CATLIN RANCH LP
3660 HWY 12 W
WHITE SULPHUR SPRINGS, MT 59645

***Priority Date:** DECEMBER 31, 1882

Type of Historical Right:

Purpose (Use): STOCK

***Flow Rate:** A SPECIFIC FLOW RATE HAS NOT BEEN DECREED BECAUSE THIS USE CONSISTS OF STOCK DRINKING DIRECTLY FROM THE SOURCE, OR FROM A DITCH SYSTEM. THE FLOW RATE IS LIMITED TO THE MINIMUM AMOUNT HISTORICALLY NECESSARY TO SUSTAIN THIS PURPOSE.

***Volume:** THIS RIGHT INCLUDES THE AMOUNT OF WATER CONSUMPTIVELY USED FOR STOCKWATERING PURPOSES AT THE RATE OF 30 GALLONS PER DAY PER ANIMAL UNIT. ANIMAL UNITS SHALL BE BASED ON REASONABLE CARRYING CAPACITY AND HISTORICAL USE OF THE AREA SERVICED BY THIS WATER SOURCE.

***Source Name:** SPRING, UNNAMED TRIBUTARY OF SMITH RIVER, SOUTH FORK

Source Type: SURFACE WATER

ALSO KNOWN AS SECTION 28 SPRING

***Point of Diversion and Means of Diversion:**

<u>ID</u>	<u>Govt Lot</u>	<u>Qtr Sec</u>	<u>Sec</u>	<u>Twp</u>	<u>Rge</u>	<u>County</u>
1		SENE SW	28	7N	7E	MEAGHER

Period of Diversion: JANUARY 1 TO DECEMBER 31

Diversion Means: LIVESTOCK DIRECT FROM SOURCE

Period of Use: JANUARY 1 TO DECEMBER 31

***Place of Use:**

<u>ID</u>	<u>Acres</u>	<u>Govt Lot</u>	<u>Qtr Sec</u>	<u>Sec</u>	<u>Twp</u>	<u>Rge</u>	<u>County</u>
1			SENE SW	28	7N	7E	MEAGHER

Remarks:

THE FOLLOWING ISSUES WERE IDENTIFIED BY THE DNRC DURING ITS EXAMINATION OF THIS WATER RIGHT CLAIM.

THIS CLAIM AND WATER RIGHT NO. 41J 30136494 APPEAR TO BE DUPLICATE FILINGS. IT APPEARS ONLY ONE WATER RIGHT IS INVOLVED.

THIS CLAIM NUMBER WAS NOT INCLUDED IN THE BASIN 41J DECREE ISSUED 12/16/2010.

NO TYPE OF HISTORICAL RIGHT WAS CLAIMED. DOCUMENTATION TO SUPPORT THE TYPE OF HISTORICAL RIGHT WAS NOT SUBMITTED WITH THIS CLAIM.

A BETTER UNDERSTANDING OF YOUR CLAIMED WATER RIGHT CAN BE OBTAINED BY COMPARING YOUR RIGHT WITH OTHER CLAIMS IN THE BASIN. FOR EXAMPLE, COMPARE PRIORITY DATES, FLOW RATES, VOLUMES, OR ACRES IRRIGATED. ALSO, YOUR WATER RIGHT MAY BE SUBJECT TO WATER RIGHTS IN ADJOINING SUBBASINS OR BASINS AS WELL AS BEING SUBJECT TO OTHER RIGHTS ON YOUR SOURCE OF SUPPLY. FINALLY, YOUR WATER RIGHT MAY BE SUBJECT TO INDIAN RESERVED AND FEDERAL RESERVED WATER RIGHTS.

COMPLETE DETAILS REGARDING THE DNRC PREPARATION OF THIS INTERLOCUTORY DECREE AND RELATED MATERIALS CAN BE REVIEWED AT THE OFFICE LOCATIONS IDENTIFIED IN THE DOCUMENT ENTITLED "NOTICE OF ENTRY OF INTERLOCUTORY DECREE AND NOTICE OF AVAILABILITY."

SEE GENERAL FINDINGS OF FACT AND CONCLUSIONS OF LAW FOR FURTHER EXPLANATION OF YOUR CLAIMED WATER RIGHT. THESE FINDINGS CAN BE FOUND AS INDICATED IN THE DOCUMENT ENTITLED "NOTICE OF ENTRY OF INTERLOCUTORY DECREE AND NOTICE OF AVAILABILITY." IF YOU NEED OBJECTION FORMS, OR HAVE QUESTIONS ABOUT WATER COURT PROCEDURES OR CHANGES TO YOUR RIGHT, YOU CAN CONTACT THE WATER COURT BY CALLING 1-800-624-3270 (WITHIN MONTANA ONLY) OR 1-406-586-4364, OR BY WRITING TO P.O. BOX 1389, BOZEMAN, MT 59771-1389.

**INTERLOCUTORY DECREE
SMITH RIVER
BASIN 41J
ABSTRACT OF WATER RIGHT CLAIM**

IMPORTANT NOTICE

YOUR WATER RIGHT AS SHOWN ON THIS ABSTRACT MAY HAVE CHANGES FROM YOUR WATER RIGHT AS CLAIMED OR AMENDED. AN ASTERISK (*) HAS BEEN PLACED NEXT TO EACH ITEM CHANGED BY THE MONTANA WATER COURT OR BY THE DEPARTMENT OF NATURAL RESOURCES AND CONSERVATION (DNRC) DURING THE PREPARATION OF THIS INTERLOCUTORY DECREE. THESE CHANGES ARE AUTHORIZED BY THE MONTANA SUPREME COURT WATER RIGHT CLAIMS EXAMINATION RULES OR BY ORDER OF THE WATER COURT.

OBJECTIONS MAY BE FILED ACCORDING TO THE PROCEDURES OUTLINED IN THE DOCUMENT ENTITLED "NOTICE OF ENTRY OF INTERLOCUTORY DECREE AND NOTICE OF AVAILABILITY."

Water Right Number: 41J 30136496 STATEMENT OF CLAIM
Version: 1 -- ORIGINAL RIGHT
Status: ACTIVE

Owners: CATLIN RANCH LP
3660 HWY 12 W
WHITE SULPHUR SPRINGS, MT 59645

***Priority Date:** DECEMBER 31, 1882

Type of Historical Right: USE

Purpose (Use): STOCK

***Flow Rate:** A SPECIFIC FLOW RATE HAS NOT BEEN DECREED BECAUSE THIS USE CONSISTS OF STOCK DRINKING DIRECTLY FROM THE SOURCE, OR FROM A DITCH SYSTEM. THE FLOW RATE IS LIMITED TO THE MINIMUM AMOUNT HISTORICALLY NECESSARY TO SUSTAIN THIS PURPOSE.

***Volume:** THIS RIGHT INCLUDES THE AMOUNT OF WATER CONSUMPTIVELY USED FOR STOCKWATERING PURPOSES AT THE RATE OF 30 GALLONS PER DAY PER ANIMAL UNIT. ANIMAL UNITS SHALL BE BASED ON REASONABLE CARRYING CAPACITY AND HISTORICAL USE OF THE AREA SERVICED BY THIS WATER SOURCE.

***Source Name:** SPRING, UNNAMED TRIBUTARY OF SMITH RIVER
Source Type: SURFACE WATER

***Point of Diversion and Means of Diversion:**

<u>ID</u>	<u>Govt Lot</u>	<u>Qtr Sec</u>	<u>Sec</u>	<u>Twp</u>	<u>Rge</u>	<u>County</u>
1	3	NWSW	30	7N	8E	MEAGHER

Period of Diversion: JANUARY 1 TO DECEMBER 31

Diversion Means: LIVESTOCK DIRECT FROM SOURCE

Period of Use: JANUARY 1 TO DECEMBER 31

***Place of Use:**

<u>ID</u>	<u>Acres</u>	<u>Govt Lot</u>	<u>Qtr Sec</u>	<u>Sec</u>	<u>Twp</u>	<u>Rge</u>	<u>County</u>
1		3	NWSW	30	7N	8E	MEAGHER

Remarks:

THE FOLLOWING ISSUES WERE IDENTIFIED BY THE DNRC DURING ITS EXAMINATION OF THIS WATER RIGHT CLAIM.

THIS CLAIM AND WATER RIGHT NO. 41J 30136499 APPEAR TO BE DUPLICATE FILINGS. IT APPEARS ONLY ONE WATER RIGHT IS INVOLVED.

THIS CLAIM NUMBER WAS NOT INCLUDED IN THE BASIN 41J DECREE ISSUED 12/16/2010.

THE POINT OF DIVERSION LEGAL LAND DESCRIPTION COULD NOT BE REFINED FROM INFORMATION IN THE CLAIM FILE.

THE PLACE OF USE LEGAL LAND DESCRIPTION COULD NOT BE REFINED FROM INFORMATION IN THE CLAIM FILE.

A BETTER UNDERSTANDING OF YOUR CLAIMED WATER RIGHT CAN BE OBTAINED BY COMPARING YOUR RIGHT WITH OTHER CLAIMS IN THE BASIN. FOR EXAMPLE, COMPARE PRIORITY DATES, FLOW RATES, VOLUMES, OR ACRES IRRIGATED. ALSO, YOUR WATER RIGHT MAY BE SUBJECT TO WATER RIGHTS IN ADJOINING SUBBASINS OR BASINS AS WELL AS BEING SUBJECT TO OTHER RIGHTS ON YOUR SOURCE OF SUPPLY. FINALLY, YOUR WATER RIGHT MAY BE SUBJECT TO INDIAN RESERVED AND FEDERAL RESERVED WATER RIGHTS.

COMPLETE DETAILS REGARDING THE DNRC PREPARATION OF THIS INTERLOCUTORY DECREE AND RELATED MATERIALS CAN BE REVIEWED AT THE OFFICE LOCATIONS IDENTIFIED IN THE DOCUMENT ENTITLED "NOTICE OF ENTRY OF INTERLOCUTORY DECREE AND NOTICE OF AVAILABILITY."

SEE GENERAL FINDINGS OF FACT AND CONCLUSIONS OF LAW FOR FURTHER EXPLANATION OF YOUR CLAIMED WATER RIGHT. THESE FINDINGS CAN BE FOUND AS INDICATED IN THE DOCUMENT ENTITLED "NOTICE OF ENTRY OF INTERLOCUTORY DECREE AND NOTICE OF AVAILABILITY." IF YOU NEED OBJECTION FORMS, OR HAVE QUESTIONS ABOUT WATER COURT PROCEDURES OR CHANGES TO YOUR RIGHT, YOU CAN CONTACT THE WATER COURT BY CALLING 1-800-624-3270 (WITHIN MONTANA ONLY) OR 1-406-586-4364, OR BY WRITING TO P.O. BOX 1389, BOZEMAN, MT 59771-1389.

**INTERLOCUTORY DECREE
SMITH RIVER
BASIN 41J
ABSTRACT OF WATER RIGHT CLAIM**

IMPORTANT NOTICE

YOUR WATER RIGHT AS SHOWN ON THIS ABSTRACT MAY HAVE CHANGES FROM YOUR WATER RIGHT AS CLAIMED OR AMENDED. AN ASTERISK (*) HAS BEEN PLACED NEXT TO EACH ITEM CHANGED BY THE MONTANA WATER COURT OR BY THE DEPARTMENT OF NATURAL RESOURCES AND CONSERVATION (DNRC) DURING THE PREPARATION OF THIS INTERLOCUTORY DECREE. THESE CHANGES ARE AUTHORIZED BY THE MONTANA SUPREME COURT WATER RIGHT CLAIMS EXAMINATION RULES OR BY ORDER OF THE WATER COURT.

OBJECTIONS MAY BE FILED ACCORDING TO THE PROCEDURES OUTLINED IN THE DOCUMENT ENTITLED "NOTICE OF ENTRY OF INTERLOCUTORY DECREE AND NOTICE OF AVAILABILITY."

Water Right Number: 41J 30136499 STATEMENT OF CLAIM

Version: 1 -- ORIGINAL RIGHT

Status: ACTIVE

Owners: CATLIN RANCH LP
3660 HWY 12 W
WHITE SULPHUR SPRINGS, MT 59645

***Priority Date:** DECEMBER 31, 1882

Type of Historical Right:

Purpose (Use): STOCK

***Flow Rate:** A SPECIFIC FLOW RATE HAS NOT BEEN DECREED BECAUSE THIS USE CONSISTS OF STOCK DRINKING DIRECTLY FROM THE SOURCE, OR FROM A DITCH SYSTEM. THE FLOW RATE IS LIMITED TO THE MINIMUM AMOUNT HISTORICALLY NECESSARY TO SUSTAIN THIS PURPOSE.

***Volume:** THIS RIGHT INCLUDES THE AMOUNT OF WATER CONSUMPTIVELY USED FOR STOCKWATERING PURPOSES AT THE RATE OF 30 GALLONS PER DAY PER ANIMAL UNIT. ANIMAL UNITS SHALL BE BASED ON REASONABLE CARRYING CAPACITY AND HISTORICAL USE OF THE AREA SERVICED BY THIS WATER SOURCE.

***Source Name:** SPRING, UNNAMED TRIBUTARY OF SMITH RIVER, SOUTH FORK

Source Type: SURFACE WATER

Point of Diversion and Means of Diversion:

<u>ID</u>	<u>Govt Lot</u>	<u>Qtr Sec</u>	<u>Sec</u>	<u>Twp</u>	<u>Rge</u>	<u>County</u>
1		NWSW	30	7N	8E	MEAGHER

Period of Diversion: JANUARY 1 TO DECEMBER 31

Diversion Means: LIVESTOCK DIRECT FROM SOURCE

Period of Use: JANUARY 1 TO DECEMBER 31

Place of Use:

<u>ID</u>	<u>Acres</u>	<u>Govt Lot</u>	<u>Qtr Sec</u>	<u>Sec</u>	<u>Twp</u>	<u>Rge</u>	<u>County</u>
1			NWSW	30	7N	8E	MEAGHER

Remarks:

THE FOLLOWING ISSUES WERE IDENTIFIED BY THE DNRC DURING ITS EXAMINATION OF THIS WATER RIGHT CLAIM.

THIS CLAIM AND WATER RIGHT NO. 41J 30136496 APPEAR TO BE DUPLICATE FILINGS. IT APPEARS ONLY ONE WATER RIGHT IS INVOLVED.

THIS CLAIM NUMBER WAS NOT INCLUDED IN THE BASIN 41J DECREE ISSUED 12/16/2010.

THE POINT OF DIVERSION LEGAL LAND DESCRIPTION COULD NOT BE REFINED FROM INFORMATION IN THE CLAIM FILE.

THE PLACE OF USE LEGAL LAND DESCRIPTION COULD NOT BE REFINED FROM INFORMATION IN THE CLAIM FILE.

NO TYPE OF HISTORICAL RIGHT WAS CLAIMED. DOCUMENTATION TO SUPPORT THE TYPE OF HISTORICAL RIGHT WAS NOT SUBMITTED WITH THIS CLAIM.

A BETTER UNDERSTANDING OF YOUR CLAIMED WATER RIGHT CAN BE OBTAINED BY COMPARING YOUR RIGHT WITH OTHER CLAIMS IN THE BASIN. FOR EXAMPLE, COMPARE PRIORITY DATES, FLOW RATES, VOLUMES, OR ACRES IRRIGATED. ALSO, YOUR WATER RIGHT MAY BE SUBJECT TO WATER RIGHTS IN ADJOINING SUBBASINS OR BASINS AS WELL AS BEING SUBJECT TO OTHER RIGHTS ON YOUR SOURCE OF SUPPLY. FINALLY, YOUR WATER RIGHT MAY BE SUBJECT TO INDIAN RESERVED AND FEDERAL RESERVED WATER RIGHTS.

COMPLETE DETAILS REGARDING THE DNRC PREPARATION OF THIS INTERLOCUTORY DECREE AND RELATED MATERIALS CAN BE REVIEWED AT THE OFFICE LOCATIONS IDENTIFIED IN THE DOCUMENT ENTITLED "NOTICE OF ENTRY OF INTERLOCUTORY DECREE AND NOTICE OF AVAILABILITY."

SEE GENERAL FINDINGS OF FACT AND CONCLUSIONS OF LAW FOR FURTHER EXPLANATION OF YOUR CLAIMED WATER RIGHT. THESE FINDINGS CAN BE FOUND AS INDICATED IN THE DOCUMENT ENTITLED "NOTICE OF ENTRY OF INTERLOCUTORY DECREE AND NOTICE OF AVAILABILITY." IF YOU NEED OBJECTION FORMS, OR HAVE QUESTIONS ABOUT WATER COURT PROCEDURES OR CHANGES TO YOUR RIGHT, YOU CAN CONTACT THE WATER COURT BY CALLING 1-800-624-3270 (WITHIN MONTANA ONLY) OR 1-406-586-4364, OR BY WRITING TO P.O. BOX 1389, BOZEMAN, MT 59771-1389.

**INTERLOCUTORY DECREE
SMITH RIVER
BASIN 41J
ABSTRACT OF WATER RIGHT CLAIM**

IMPORTANT NOTICE

YOUR WATER RIGHT AS SHOWN ON THIS ABSTRACT MAY HAVE CHANGES FROM YOUR WATER RIGHT AS CLAIMED OR AMENDED. AN ASTERISK (*) HAS BEEN PLACED NEXT TO EACH ITEM CHANGED BY THE MONTANA WATER COURT OR BY THE DEPARTMENT OF NATURAL RESOURCES AND CONSERVATION (DNRC) DURING THE PREPARATION OF THIS INTERLOCUTORY DECREE. THESE CHANGES ARE AUTHORIZED BY THE MONTANA SUPREME COURT WATER RIGHT CLAIMS EXAMINATION RULES OR BY ORDER OF THE WATER COURT.

OBJECTIONS MAY BE FILED ACCORDING TO THE PROCEDURES OUTLINED IN THE DOCUMENT ENTITLED "NOTICE OF ENTRY OF INTERLOCUTORY DECREE AND NOTICE OF AVAILABILITY."

Water Right Number: 41J 30136500 STATEMENT OF CLAIM
Version: 1 -- ORIGINAL RIGHT
Status: ACTIVE

Owners: CATLIN RANCH LP
3660 HWY 12 W
WHITE SULPHUR SPRINGS, MT 59645

***Priority Date:** DECEMBER 31, 1882

Type of Historical Right:

Purpose (Use): STOCK

***Flow Rate:** A SPECIFIC FLOW RATE HAS NOT BEEN DECREED BECAUSE THIS USE CONSISTS OF STOCK DRINKING DIRECTLY FROM THE SOURCE, OR FROM A DITCH SYSTEM. THE FLOW RATE IS LIMITED TO THE MINIMUM AMOUNT HISTORICALLY NECESSARY TO SUSTAIN THIS PURPOSE.

***Volume:** THIS RIGHT INCLUDES THE AMOUNT OF WATER CONSUMPTIVELY USED FOR STOCKWATERING PURPOSES AT THE RATE OF 30 GALLONS PER DAY PER ANIMAL UNIT. ANIMAL UNITS SHALL BE BASED ON REASONABLE CARRYING CAPACITY AND HISTORICAL USE OF THE AREA SERVICED BY THIS WATER SOURCE.

***Source Name:** SPRING, UNNAMED TRIBUTARY OF SMITH RIVER, SOUTH FORK
Source Type: SURFACE WATER

Point of Diversion and Means of Diversion:

<u>ID</u>	<u>Govt Lot</u>	<u>Qtr Sec</u>	<u>Sec</u>	<u>Twp</u>	<u>Rge</u>	<u>County</u>
1		NESW	30	7N	8E	MEAGHER

Period of Diversion: JANUARY 1 TO DECEMBER 31

Diversion Means: LIVESTOCK DIRECT FROM SOURCE

Period of Use: JANUARY 1 TO DECEMBER 31

Place of Use:

<u>ID</u>	<u>Acres</u>	<u>Govt Lot</u>	<u>Qtr Sec</u>	<u>Sec</u>	<u>Twp</u>	<u>Rge</u>	<u>County</u>
1			NESW	30	7N	8E	MEAGHER

Remarks:

THE FOLLOWING ISSUES WERE IDENTIFIED BY THE DNRC DURING ITS EXAMINATION OF THIS WATER RIGHT CLAIM.

THIS CLAIM AND WATER RIGHT NO. 41J 30136502 APPEAR TO BE DUPLICATE FILINGS. IT APPEARS ONLY ONE WATER RIGHT IS INVOLVED.

THIS CLAIM NUMBER WAS NOT INCLUDED IN THE BASIN 41J DECREE ISSUED 12/16/2010.

THE POINT OF DIVERSION LEGAL LAND DESCRIPTION COULD NOT BE REFINED FROM INFORMATION IN THE CLAIM FILE.

THE PLACE OF USE LEGAL LAND DESCRIPTION COULD NOT BE REFINED FROM INFORMATION IN THE CLAIM FILE.

NO TYPE OF HISTORICAL RIGHT WAS CLAIMED. DOCUMENTATION TO SUPPORT THE TYPE OF HISTORICAL RIGHT WAS NOT SUBMITTED WITH THIS CLAIM.

A BETTER UNDERSTANDING OF YOUR CLAIMED WATER RIGHT CAN BE OBTAINED BY COMPARING YOUR RIGHT WITH OTHER CLAIMS IN THE BASIN. FOR EXAMPLE, COMPARE PRIORITY DATES, FLOW RATES, VOLUMES, OR ACRES IRRIGATED. ALSO, YOUR WATER RIGHT MAY BE SUBJECT TO WATER RIGHTS IN ADJOINING SUBBASINS OR BASINS AS WELL AS BEING SUBJECT TO OTHER RIGHTS ON YOUR SOURCE OF SUPPLY. FINALLY, YOUR WATER RIGHT MAY BE SUBJECT TO INDIAN RESERVED AND FEDERAL RESERVED WATER RIGHTS.

COMPLETE DETAILS REGARDING THE DNRC PREPARATION OF THIS INTERLOCUTORY DECREE AND RELATED MATERIALS CAN BE REVIEWED AT THE OFFICE LOCATIONS IDENTIFIED IN THE DOCUMENT ENTITLED "NOTICE OF ENTRY OF INTERLOCUTORY DECREE AND NOTICE OF AVAILABILITY."

SEE GENERAL FINDINGS OF FACT AND CONCLUSIONS OF LAW FOR FURTHER EXPLANATION OF YOUR CLAIMED WATER RIGHT. THESE FINDINGS CAN BE FOUND AS INDICATED IN THE DOCUMENT ENTITLED "NOTICE OF ENTRY OF INTERLOCUTORY DECREE AND NOTICE OF AVAILABILITY." IF YOU NEED OBJECTION FORMS, OR HAVE QUESTIONS ABOUT WATER COURT PROCEDURES OR CHANGES TO YOUR RIGHT, YOU CAN CONTACT THE WATER COURT BY CALLING 1-800-624-3270 (WITHIN MONTANA ONLY) OR 1-406-586-4364, OR BY WRITING TO P.O. BOX 1389, BOZEMAN, MT 59771-1389.

**INTERLOCUTORY DECREE
SMITH RIVER
BASIN 41J
ABSTRACT OF WATER RIGHT CLAIM**

IMPORTANT NOTICE

YOUR WATER RIGHT AS SHOWN ON THIS ABSTRACT MAY HAVE CHANGES FROM YOUR WATER RIGHT AS CLAIMED OR AMENDED. AN ASTERISK (*) HAS BEEN PLACED NEXT TO EACH ITEM CHANGED BY THE MONTANA WATER COURT OR BY THE DEPARTMENT OF NATURAL RESOURCES AND CONSERVATION (DNRC) DURING THE PREPARATION OF THIS INTERLOCUTORY DECREE. THESE CHANGES ARE AUTHORIZED BY THE MONTANA SUPREME COURT WATER RIGHT CLAIMS EXAMINATION RULES OR BY ORDER OF THE WATER COURT.

OBJECTIONS MAY BE FILED ACCORDING TO THE PROCEDURES OUTLINED IN THE DOCUMENT ENTITLED "NOTICE OF ENTRY OF INTERLOCUTORY DECREE AND NOTICE OF AVAILABILITY."

Water Right Number: 41J 30136502 STATEMENT OF CLAIM
Version: 1 -- ORIGINAL RIGHT
Status: ACTIVE

Owners: CATLIN RANCH LP
3660 HWY 12 W
WHITE SULPHUR SPRINGS, MT 59645

***Priority Date:** DECEMBER 31, 1882

Type of Historical Right:

Purpose (Use): STOCK

***Flow Rate:** A SPECIFIC FLOW RATE HAS NOT BEEN DECREED BECAUSE THIS USE CONSISTS OF STOCK DRINKING DIRECTLY FROM THE SOURCE, OR FROM A DITCH SYSTEM. THE FLOW RATE IS LIMITED TO THE MINIMUM AMOUNT HISTORICALLY NECESSARY TO SUSTAIN THIS PURPOSE.

***Volume:** THIS RIGHT INCLUDES THE AMOUNT OF WATER CONSUMPTIVELY USED FOR STOCKWATERING PURPOSES AT THE RATE OF 30 GALLONS PER DAY PER ANIMAL UNIT. ANIMAL UNITS SHALL BE BASED ON REASONABLE CARRYING CAPACITY AND HISTORICAL USE OF THE AREA SERVICED BY THIS WATER SOURCE.

***Source Name:** SPRING, UNNAMED TRIBUTARY OF SMITH RIVER, SOUTH FORK
Source Type: SURFACE WATER

Point of Diversion and Means of Diversion:

<u>ID</u>	<u>Govt Lot</u>	<u>Qtr Sec</u>	<u>Sec</u>	<u>Twp</u>	<u>Rge</u>	<u>County</u>
1		NESW	30	7N	8E	MEAGHER

Period of Diversion: JANUARY 1 TO DECEMBER 31

Diversion Means: LIVESTOCK DIRECT FROM SOURCE

Period of Use: JANUARY 1 TO DECEMBER 31

Place of Use:

<u>ID</u>	<u>Acres</u>	<u>Govt Lot</u>	<u>Qtr Sec</u>	<u>Sec</u>	<u>Twp</u>	<u>Rge</u>	<u>County</u>
1			NESW	30	7N	8E	MEAGHER

Remarks:

THE FOLLOWING ISSUES WERE IDENTIFIED BY THE DNRC DURING ITS EXAMINATION OF THIS WATER RIGHT CLAIM.

THIS CLAIM AND WATER RIGHT NO. 41J 30136500 APPEAR TO BE DUPLICATE FILINGS. IT APPEARS ONLY ONE WATER RIGHT IS INVOLVED.

THIS CLAIM NUMBER WAS NOT INCLUDED IN THE BASIN 41J DECREE ISSUED 12/16/2010.

THE POINT OF DIVERSION LEGAL LAND DESCRIPTION COULD NOT BE REFINED FROM INFORMATION IN THE CLAIM FILE.

THE PLACE OF USE LEGAL LAND DESCRIPTION COULD NOT BE REFINED FROM INFORMATION IN THE CLAIM FILE.

NO TYPE OF HISTORICAL RIGHT WAS CLAIMED. DOCUMENTATION TO SUPPORT THE TYPE OF HISTORICAL RIGHT WAS NOT SUBMITTED WITH THIS CLAIM.

A BETTER UNDERSTANDING OF YOUR CLAIMED WATER RIGHT CAN BE OBTAINED BY COMPARING YOUR RIGHT WITH OTHER CLAIMS IN THE BASIN. FOR EXAMPLE, COMPARE PRIORITY DATES, FLOW RATES, VOLUMES, OR ACRES IRRIGATED. ALSO, YOUR WATER RIGHT MAY BE SUBJECT TO WATER RIGHTS IN ADJOINING SUBBASINS OR BASINS AS WELL AS BEING SUBJECT TO OTHER RIGHTS ON YOUR SOURCE OF SUPPLY. FINALLY, YOUR WATER RIGHT MAY BE SUBJECT TO INDIAN RESERVED AND FEDERAL RESERVED WATER RIGHTS.

COMPLETE DETAILS REGARDING THE DNRC PREPARATION OF THIS INTERLOCUTORY DECREE AND RELATED MATERIALS CAN BE REVIEWED AT THE OFFICE LOCATIONS IDENTIFIED IN THE DOCUMENT ENTITLED "NOTICE OF ENTRY OF INTERLOCUTORY DECREE AND NOTICE OF AVAILABILITY."

SEE GENERAL FINDINGS OF FACT AND CONCLUSIONS OF LAW FOR FURTHER EXPLANATION OF YOUR CLAIMED WATER RIGHT. THESE FINDINGS CAN BE FOUND AS INDICATED IN THE DOCUMENT ENTITLED "NOTICE OF ENTRY OF INTERLOCUTORY DECREE AND NOTICE OF AVAILABILITY." IF YOU NEED OBJECTION FORMS, OR HAVE QUESTIONS ABOUT WATER COURT PROCEDURES OR CHANGES TO YOUR RIGHT, YOU CAN CONTACT THE WATER COURT BY CALLING 1-800-624-3270 (WITHIN MONTANA ONLY) OR 1-406-586-4364, OR BY WRITING TO P.O. BOX 1389, BOZEMAN, MT 59771-1389.

**INTERLOCUTORY DECREE
SMITH RIVER
BASIN 41J
ABSTRACT OF WATER RIGHT CLAIM**

IMPORTANT NOTICE

YOUR WATER RIGHT AS SHOWN ON THIS ABSTRACT MAY HAVE CHANGES FROM YOUR WATER RIGHT AS CLAIMED OR AMENDED. AN ASTERISK (*) HAS BEEN PLACED NEXT TO EACH ITEM CHANGED BY THE MONTANA WATER COURT OR BY THE DEPARTMENT OF NATURAL RESOURCES AND CONSERVATION (DNRC) DURING THE PREPARATION OF THIS INTERLOCUTORY DECREE. THESE CHANGES ARE AUTHORIZED BY THE MONTANA SUPREME COURT WATER RIGHT CLAIMS EXAMINATION RULES OR BY ORDER OF THE WATER COURT.

OBJECTIONS MAY BE FILED ACCORDING TO THE PROCEDURES OUTLINED IN THE DOCUMENT ENTITLED "NOTICE OF ENTRY OF INTERLOCUTORY DECREE AND NOTICE OF AVAILABILITY."

Water Right Number: 41J 30136503 STATEMENT OF CLAIM

Version: 1 -- ORIGINAL RIGHT

Status: ACTIVE

Owners: CATLIN RANCH LP
3660 HWY 12 W
WHITE SULPHUR SPRINGS, MT 59645

***Priority Date:** DECEMBER 31, 1882

Type of Historical Right:

Purpose (Use): STOCK

Flow Rate: 35.00 GPM

***Volume:** THIS RIGHT INCLUDES THE AMOUNT OF WATER CONSUMPTIVELY USED FOR STOCKWATERING PURPOSES AT THE RATE OF 30 GALLONS PER DAY PER ANIMAL UNIT. ANIMAL UNITS SHALL BE BASED ON REASONABLE CARRYING CAPACITY AND HISTORICAL USE OF THE AREA SERVICED BY THIS WATER SOURCE.

***Source Name:** SPRING, UNNAMED TRIBUTARY OF SMITH RIVER, SOUTH FORK

Source Type: GROUNDWATER

Point of Diversion and Means of Diversion:

<u>ID</u>	<u>Govt Lot</u>	<u>Qtr Sec</u>	<u>Sec</u>	<u>Twp</u>	<u>Rge</u>	<u>County</u>
1		SWNE	35	7N	7E	MEAGHER

Period of Diversion: JANUARY 1 TO DECEMBER 31

Diversion Means: PIPELINE

Period of Use: JANUARY 1 TO DECEMBER 31

Place of Use:

<u>ID</u>	<u>Acres</u>	<u>Govt Lot</u>	<u>Qtr Sec</u>	<u>Sec</u>	<u>Twp</u>	<u>Rge</u>	<u>County</u>
1			SWNE	35	7N	7E	MEAGHER

Remarks:

THE FOLLOWING ISSUES WERE IDENTIFIED BY THE DNRC DURING ITS EXAMINATION OF THIS WATER RIGHT CLAIM.

THE WATER RIGHTS LISTED FOLLOWING THIS STATEMENT APPEAR TO BE REDUNDANT FILINGS. IT APPEARS ONLY ONE WATER RIGHT IS INVOLVED. 41J 146107-00, 41J 30136503, 41J 301365057.

THIS CLAIM NUMBER WAS NOT INCLUDED IN THE BASIN 41J DECREE ISSUED 12/16/2010.

THE POINT OF DIVERSION LEGAL LAND DESCRIPTION COULD NOT BE REFINED FROM INFORMATION IN THE CLAIM FILE.

THE PLACE OF USE LEGAL LAND DESCRIPTION COULD NOT BE REFINED FROM INFORMATION IN THE CLAIM FILE.

NO TYPE OF HISTORICAL RIGHT WAS CLAIMED. DOCUMENTATION TO SUPPORT THE TYPE OF HISTORICAL RIGHT WAS NOT SUBMITTED WITH THIS CLAIM.

A BETTER UNDERSTANDING OF YOUR CLAIMED WATER RIGHT CAN BE OBTAINED BY COMPARING YOUR RIGHT WITH OTHER CLAIMS IN THE BASIN. FOR EXAMPLE, COMPARE PRIORITY DATES, FLOW RATES, VOLUMES, OR ACRES IRRIGATED. ALSO, YOUR WATER RIGHT MAY BE SUBJECT TO WATER RIGHTS IN ADJOINING SUBBASINS OR BASINS AS WELL AS BEING SUBJECT TO OTHER RIGHTS ON YOUR SOURCE OF SUPPLY. FINALLY, YOUR WATER RIGHT MAY BE SUBJECT TO INDIAN RESERVED AND FEDERAL RESERVED WATER RIGHTS.

COMPLETE DETAILS REGARDING THE DNRC PREPARATION OF THIS INTERLOCUTORY DECREE AND RELATED MATERIALS CAN BE REVIEWED AT THE OFFICE LOCATIONS IDENTIFIED IN THE DOCUMENT ENTITLED "NOTICE OF ENTRY OF INTERLOCUTORY DECREE AND NOTICE OF AVAILABILITY."

SEE GENERAL FINDINGS OF FACT AND CONCLUSIONS OF LAW FOR FURTHER EXPLANATION OF YOUR CLAIMED WATER RIGHT. THESE FINDINGS CAN BE FOUND AS INDICATED IN THE DOCUMENT ENTITLED "NOTICE OF ENTRY OF INTERLOCUTORY DECREE AND NOTICE OF AVAILABILITY." IF YOU NEED OBJECTION FORMS, OR HAVE QUESTIONS ABOUT WATER COURT PROCEDURES OR CHANGES TO YOUR RIGHT, YOU CAN CONTACT THE WATER COURT BY CALLING 1-800-624-3270 (WITHIN MONTANA ONLY) OR 1-406-586-4364, OR BY WRITING TO P.O. BOX 1389, BOZEMAN, MT 59771-1389.

**INTERLOCUTORY DECREE
SMITH RIVER
BASIN 41J
ABSTRACT OF WATER RIGHT CLAIM**

IMPORTANT NOTICE

YOUR WATER RIGHT AS SHOWN ON THIS ABSTRACT MAY HAVE CHANGES FROM YOUR WATER RIGHT AS CLAIMED OR AMENDED. AN ASTERISK (*) HAS BEEN PLACED NEXT TO EACH ITEM CHANGED BY THE MONTANA WATER COURT OR BY THE DEPARTMENT OF NATURAL RESOURCES AND CONSERVATION (DNRC) DURING THE PREPARATION OF THIS INTERLOCUTORY DECREE. THESE CHANGES ARE AUTHORIZED BY THE MONTANA SUPREME COURT WATER RIGHT CLAIMS EXAMINATION RULES OR BY ORDER OF THE WATER COURT.

OBJECTIONS MAY BE FILED ACCORDING TO THE PROCEDURES OUTLINED IN THE DOCUMENT ENTITLED "NOTICE OF ENTRY OF INTERLOCUTORY DECREE AND NOTICE OF AVAILABILITY."

Water Right Number: 41J 30136505 STATEMENT OF CLAIM
Version: 1 -- ORIGINAL RIGHT
Status: ACTIVE

Owners: CATLIN RANCH LP
3660 HWY 12 W
WHITE SULPHUR SPRINGS, MT 59645

***Priority Date:** DECEMBER 31, 1882

Type of Historical Right:

Purpose (Use): STOCK

Flow Rate: 35.00 GPM

***Volume:** THIS RIGHT INCLUDES THE AMOUNT OF WATER CONSUMPTIVELY USED FOR STOCKWATERING PURPOSES AT THE RATE OF 30 GALLONS PER DAY PER ANIMAL UNIT. ANIMAL UNITS SHALL BE BASED ON REASONABLE CARRYING CAPACITY AND HISTORICAL USE OF THE AREA SERVICED BY THIS WATER SOURCE.

***Source Name:** SPRING, UNNAMED TRIBUTARY OF SMITH RIVER, SOUTH FORK

Source Type: GROUNDWATER

***Point of Diversion and Means of Diversion:**

<u>ID</u>	<u>Govt Lot</u>	<u>Qtr Sec</u>	<u>Sec</u>	<u>Twp</u>	<u>Rge</u>	<u>County</u>
1		SESWNE	35	7N	7E	MEAGHER

Period of Diversion: JANUARY 1 TO DECEMBER 31

Diversion Means: PIPELINE

Period of Use: JANUARY 1 TO DECEMBER 31

***Place of Use:**

<u>ID</u>	<u>Acres</u>	<u>Govt Lot</u>	<u>Qtr Sec</u>	<u>Sec</u>	<u>Twp</u>	<u>Rge</u>	<u>County</u>
1			SESWNE	35	7N	7E	MEAGHER

Remarks:

THE FOLLOWING ISSUES WERE IDENTIFIED BY THE DNRC DURING ITS EXAMINATION OF THIS WATER RIGHT CLAIM.

THE WATER RIGHTS LISTED FOLLOWING THIS STATEMENT APPEAR TO BE REDUNDANT FILINGS. IT APPEARS ONLY ONE WATER RIGHT IS INVOLVED. 41J 146107-00, 41J 30136503, 41J 30136505.

THIS CLAIM NUMBER WAS NOT INCLUDED IN THE BASIN 41J DECREE ISSUED 12/16/2010.

NO TYPE OF HISTORICAL RIGHT WAS CLAIMED. DOCUMENTATION TO SUPPORT THE TYPE OF HISTORICAL RIGHT WAS NOT SUBMITTED WITH THIS CLAIM.

A BETTER UNDERSTANDING OF YOUR CLAIMED WATER RIGHT CAN BE OBTAINED BY COMPARING YOUR RIGHT WITH OTHER CLAIMS IN THE BASIN. FOR EXAMPLE, COMPARE PRIORITY DATES, FLOW RATES, VOLUMES, OR ACRES IRRIGATED. ALSO, YOUR WATER RIGHT MAY BE SUBJECT TO WATER RIGHTS IN ADJOINING SUBBASINS OR BASINS AS WELL AS BEING SUBJECT TO OTHER RIGHTS ON YOUR SOURCE OF SUPPLY. FINALLY, YOUR WATER RIGHT MAY BE SUBJECT TO INDIAN RESERVED AND FEDERAL RESERVED WATER RIGHTS.

COMPLETE DETAILS REGARDING THE DNRC PREPARATION OF THIS INTERLOCUTORY DECREE AND RELATED MATERIALS CAN BE REVIEWED AT THE OFFICE LOCATIONS IDENTIFIED IN THE DOCUMENT ENTITLED "NOTICE OF ENTRY OF INTERLOCUTORY DECREE AND NOTICE OF AVAILABILITY."

SEE GENERAL FINDINGS OF FACT AND CONCLUSIONS OF LAW FOR FURTHER EXPLANATION OF YOUR CLAIMED WATER RIGHT. THESE FINDINGS CAN BE FOUND AS INDICATED IN THE DOCUMENT ENTITLED "NOTICE OF ENTRY OF INTERLOCUTORY DECREE AND NOTICE OF AVAILABILITY." IF YOU NEED OBJECTION FORMS, OR HAVE QUESTIONS ABOUT WATER COURT PROCEDURES OR CHANGES TO YOUR RIGHT, YOU CAN CONTACT THE WATER COURT BY CALLING 1-800-624-3270 (WITHIN MONTANA ONLY) OR 1-406-586-4364, OR BY WRITING TO P.O. BOX 1389, BOZEMAN, MT 59771-1389.

**INTERLOCUTORY DECREE
SMITH RIVER
BASIN 41J
ABSTRACT OF WATER RIGHT CLAIM**

IMPORTANT NOTICE

YOUR WATER RIGHT AS SHOWN ON THIS ABSTRACT MAY HAVE CHANGES FROM YOUR WATER RIGHT AS CLAIMED OR AMENDED. AN ASTERISK (*) HAS BEEN PLACED NEXT TO EACH ITEM CHANGED BY THE MONTANA WATER COURT OR BY THE DEPARTMENT OF NATURAL RESOURCES AND CONSERVATION (DNRC) DURING THE PREPARATION OF THIS INTERLOCUTORY DECREE. THESE CHANGES ARE AUTHORIZED BY THE MONTANA SUPREME COURT WATER RIGHT CLAIMS EXAMINATION RULES OR BY ORDER OF THE WATER COURT.

OBJECTIONS MAY BE FILED ACCORDING TO THE PROCEDURES OUTLINED IN THE DOCUMENT ENTITLED "NOTICE OF ENTRY OF INTERLOCUTORY DECREE AND NOTICE OF AVAILABILITY."

Water Right Number: 41J 30136506 STATEMENT OF CLAIM
Version: 1 -- ORIGINAL RIGHT
Status: ACTIVE

Owners: CATLIN RANCH LP
3660 HWY 12 W
WHITE SULPHUR SPRINGS, MT 59645

***Priority Date:** DECEMBER 31, 1882

Type of Historical Right:

Purpose (Use): STOCK

Flow Rate: 35.00 GPM

***Volume:** THIS RIGHT INCLUDES THE AMOUNT OF WATER CONSUMPTIVELY USED FOR STOCKWATERING PURPOSES AT THE RATE OF 30 GALLONS PER DAY PER ANIMAL UNIT. ANIMAL UNITS SHALL BE BASED ON REASONABLE CARRYING CAPACITY AND HISTORICAL USE OF THE AREA SERVICED BY THIS WATER SOURCE.

***Source Name:** SPRING, UNNAMED TRIBUTARY OF SMITH RIVER, SOUTH FORK

Source Type: GROUNDWATER
ALSO KNOWN AS SPRING TANK NO. 2

***Point of Diversion and Means of Diversion:**

<u>ID</u>	<u>Govt Lot</u>	<u>Qtr Sec</u>	<u>Sec</u>	<u>Twp</u>	<u>Rge</u>	<u>County</u>
1		NENESE	25	7N	7E	MEAGHER

Period of Diversion: JANUARY 1 TO DECEMBER 31

Diversion Means: PIPELINE

Period of Use: JANUARY 1 TO DECEMBER 31

***Place of Use:**

<u>ID</u>	<u>Acres</u>	<u>Govt Lot</u>	<u>Qtr Sec</u>	<u>Sec</u>	<u>Twp</u>	<u>Rge</u>	<u>County</u>
1			NENESE	25	7N	7E	MEAGHER

Remarks:

THE FOLLOWING ISSUES WERE IDENTIFIED BY THE DNRC DURING ITS EXAMINATION OF THIS WATER RIGHT CLAIM.

THIS CLAIM NUMBER WAS NOT INCLUDED IN THE BASIN 41J DECREE ISSUED 12/16/2010.

NO TYPE OF HISTORICAL RIGHT WAS CLAIMED. DOCUMENTATION TO SUPPORT THE TYPE OF HISTORICAL RIGHT WAS NOT SUBMITTED WITH THIS CLAIM.

A BETTER UNDERSTANDING OF YOUR CLAIMED WATER RIGHT CAN BE OBTAINED BY COMPARING YOUR RIGHT WITH OTHER CLAIMS IN THE BASIN. FOR EXAMPLE, COMPARE PRIORITY DATES, FLOW RATES, VOLUMES, OR ACRES IRRIGATED. ALSO, YOUR WATER RIGHT MAY BE SUBJECT TO WATER RIGHTS IN ADJOINING SUBBASINS OR BASINS AS WELL AS BEING SUBJECT TO OTHER RIGHTS ON YOUR SOURCE OF SUPPLY. FINALLY, YOUR WATER RIGHT MAY BE SUBJECT TO INDIAN RESERVED AND FEDERAL RESERVED WATER RIGHTS.

COMPLETE DETAILS REGARDING THE DNRC PREPARATION OF THIS INTERLOCUTORY DECREE AND RELATED MATERIALS CAN BE REVIEWED AT THE OFFICE LOCATIONS IDENTIFIED IN THE DOCUMENT ENTITLED "NOTICE OF ENTRY OF INTERLOCUTORY DECREE AND NOTICE OF AVAILABILITY."

SEE GENERAL FINDINGS OF FACT AND CONCLUSIONS OF LAW FOR FURTHER EXPLANATION OF YOUR CLAIMED WATER RIGHT. THESE FINDINGS CAN BE FOUND AS INDICATED IN THE DOCUMENT ENTITLED "NOTICE OF ENTRY OF INTERLOCUTORY DECREE AND NOTICE OF AVAILABILITY." IF YOU NEED OBJECTION FORMS, OR HAVE QUESTIONS ABOUT WATER COURT PROCEDURES OR CHANGES TO YOUR RIGHT, YOU CAN CONTACT THE WATER COURT BY CALLING 1-800-624-3270 (WITHIN MONTANA ONLY) OR 1-406-586-4364, OR BY WRITING TO P.O. BOX 1389, BOZEMAN, MT 59771-1389.

**INTERLOCUTORY DECREE
SMITH RIVER
BASIN 41J
ABSTRACT OF WATER RIGHT CLAIM**

IMPORTANT NOTICE

YOUR WATER RIGHT AS SHOWN ON THIS ABSTRACT MAY HAVE CHANGES FROM YOUR WATER RIGHT AS CLAIMED OR AMENDED. AN ASTERISK (*) HAS BEEN PLACED NEXT TO EACH ITEM CHANGED BY THE MONTANA WATER COURT OR BY THE DEPARTMENT OF NATURAL RESOURCES AND CONSERVATION (DNRC) DURING THE PREPARATION OF THIS INTERLOCUTORY DECREE. THESE CHANGES ARE AUTHORIZED BY THE MONTANA SUPREME COURT WATER RIGHT CLAIMS EXAMINATION RULES OR BY ORDER OF THE WATER COURT.

OBJECTIONS MAY BE FILED ACCORDING TO THE PROCEDURES OUTLINED IN THE DOCUMENT ENTITLED "NOTICE OF ENTRY OF INTERLOCUTORY DECREE AND NOTICE OF AVAILABILITY."

Water Right Number: 41J 30136583 STATEMENT OF CLAIM
Version: 1 -- ORIGINAL RIGHT
Status: ACTIVE

Owners: CATLIN RANCH LP
3660 HWY 12 W
WHITE SULPHUR SPRINGS, MT 59645

***Priority Date:** DECEMBER 31, 1882

Type of Historical Right:

Purpose (Use): STOCK

Flow Rate: 35.00 GPM

***Volume:** THIS RIGHT INCLUDES THE AMOUNT OF WATER CONSUMPTIVELY USED FOR STOCKWATERING PURPOSES AT THE RATE OF 30 GALLONS PER DAY PER ANIMAL UNIT. ANIMAL UNITS SHALL BE BASED ON REASONABLE CARRYING CAPACITY AND HISTORICAL USE OF THE AREA SERVICED BY THIS WATER SOURCE.

***Source Name:** SPRING, UNNAMED TRIBUTARY OF SMITH RIVER, SOUTH FORK

Source Type: GROUNDWATER

***Point of Diversion and Means of Diversion:**

<u>ID</u>	<u>Govt Lot</u>	<u>Qtr Sec</u>	<u>Sec</u>	<u>Twp</u>	<u>Rge</u>	<u>County</u>
1		SENENESE	25	7N	7E	MEAGHER

Period of Diversion: JANUARY 1 TO DECEMBER 31

Diversion Means: PIPELINE

Period of Use: JANUARY 1 TO DECEMBER 31

***Place of Use:**

<u>ID</u>	<u>Acres</u>	<u>Govt Lot</u>	<u>Qtr Sec</u>	<u>Sec</u>	<u>Twp</u>	<u>Rge</u>	<u>County</u>
1			SENENESE	25	7N	7E	MEAGHER

Remarks:

THE FOLLOWING ISSUES WERE IDENTIFIED BY THE DNRC DURING ITS EXAMINATION OF THIS WATER RIGHT CLAIM.

THIS CLAIM NUMBER WAS NOT INCLUDED IN THE BASIN 41J DECREE ISSUED 12/16/2010.

NO TYPE OF HISTORICAL RIGHT WAS CLAIMED. DOCUMENTATION TO SUPPORT THE TYPE OF HISTORICAL RIGHT WAS NOT SUBMITTED WITH THIS CLAIM.

A BETTER UNDERSTANDING OF YOUR CLAIMED WATER RIGHT CAN BE OBTAINED BY COMPARING YOUR RIGHT WITH OTHER CLAIMS IN THE BASIN. FOR EXAMPLE, COMPARE PRIORITY DATES, FLOW RATES, VOLUMES, OR ACRES IRRIGATED. ALSO, YOUR WATER RIGHT MAY BE SUBJECT TO WATER RIGHTS IN ADJOINING SUBBASINS OR BASINS AS WELL AS BEING SUBJECT TO OTHER RIGHTS ON YOUR SOURCE OF SUPPLY. FINALLY, YOUR WATER RIGHT MAY BE SUBJECT TO INDIAN RESERVED AND FEDERAL RESERVED WATER RIGHTS.

COMPLETE DETAILS REGARDING THE DNRC PREPARATION OF THIS INTERLOCUTORY DECREE AND RELATED MATERIALS CAN BE REVIEWED AT THE OFFICE LOCATIONS IDENTIFIED IN THE DOCUMENT ENTITLED "NOTICE OF ENTRY OF INTERLOCUTORY DECREE AND NOTICE OF AVAILABILITY."

SEE GENERAL FINDINGS OF FACT AND CONCLUSIONS OF LAW FOR FURTHER EXPLANATION OF YOUR CLAIMED WATER RIGHT. THESE FINDINGS CAN BE FOUND AS INDICATED IN THE DOCUMENT ENTITLED "NOTICE OF ENTRY OF INTERLOCUTORY DECREE AND NOTICE OF AVAILABILITY." IF YOU NEED OBJECTION FORMS, OR HAVE QUESTIONS ABOUT WATER COURT PROCEDURES OR CHANGES TO YOUR RIGHT, YOU CAN CONTACT THE WATER COURT BY CALLING 1-800-624-3270 (WITHIN MONTANA ONLY) OR 1-406-586-4364, OR BY WRITING TO P.O. BOX 1389, BOZEMAN, MT 59771-1389.

**INTERLOCUTORY DECREE
SMITH RIVER
BASIN 41J
ABSTRACT OF WATER RIGHT CLAIM**

IMPORTANT NOTICE

YOUR WATER RIGHT AS SHOWN ON THIS ABSTRACT MAY HAVE CHANGES FROM YOUR WATER RIGHT AS CLAIMED OR AMENDED. AN ASTERISK (*) HAS BEEN PLACED NEXT TO EACH ITEM CHANGED BY THE MONTANA WATER COURT OR BY THE DEPARTMENT OF NATURAL RESOURCES AND CONSERVATION (DNRC) DURING THE PREPARATION OF THIS INTERLOCUTORY DECREE. THESE CHANGES ARE AUTHORIZED BY THE MONTANA SUPREME COURT WATER RIGHT CLAIMS EXAMINATION RULES OR BY ORDER OF THE WATER COURT.

OBJECTIONS MAY BE FILED ACCORDING TO THE PROCEDURES OUTLINED IN THE DOCUMENT ENTITLED "NOTICE OF ENTRY OF INTERLOCUTORY DECREE AND NOTICE OF AVAILABILITY."

Water Right Number: 41J 30136584 STATEMENT OF CLAIM
Version: 1 -- ORIGINAL RIGHT
Status: ACTIVE

Owners: CATLIN RANCH LP
3660 HWY 12 W
WHITE SULPHUR SPRINGS, MT 59645

***Priority Date:** DECEMBER 31, 1882

Type of Historical Right:

Purpose (Use): STOCK

Flow Rate: 35.00 GPM

***Volume:** THIS RIGHT INCLUDES THE AMOUNT OF WATER CONSUMPTIVELY USED FOR STOCKWATERING PURPOSES AT THE RATE OF 30 GALLONS PER DAY PER ANIMAL UNIT. ANIMAL UNITS SHALL BE BASED ON REASONABLE CARRYING CAPACITY AND HISTORICAL USE OF THE AREA SERVICED BY THIS WATER SOURCE.

***Source Name:** SPRING, UNNAMED TRIBUTARY OF SMITH RIVER, SOUTH FORK

Source Type: GROUNDWATER

***Point of Diversion and Means of Diversion:**

<u>ID</u>	<u>Govt Lot</u>	<u>Qtr Sec</u>	<u>Sec</u>	<u>Twp</u>	<u>Rge</u>	<u>County</u>
1		SENW	NENW	19	7N	8E MEAGHER

Period of Diversion: JANUARY 1 TO DECEMBER 31

Diversion Means: PIPELINE

Period of Use: JANUARY 1 TO DECEMBER 31

***Place of Use:**

<u>ID</u>	<u>Acres</u>	<u>Govt Lot</u>	<u>Qtr Sec</u>	<u>Sec</u>	<u>Twp</u>	<u>Rge</u>	<u>County</u>
1			SENW	NENW	19	7N	8E MEAGHER

Remarks:

THE FOLLOWING ISSUES WERE IDENTIFIED BY THE DNRC DURING ITS EXAMINATION OF THIS WATER RIGHT CLAIM.

THIS CLAIM AND WATER RIGHT NO. 41J 30136585 APPEAR TO BE DUPLICATE FILINGS. IT APPEARS ONLY ONE WATER RIGHT IS INVOLVED.

THIS CLAIM NUMBER WAS NOT INCLUDED IN THE BASIN 41J DECREE ISSUED 12/16/2010.

NO TYPE OF HISTORICAL RIGHT WAS CLAIMED. DOCUMENTATION TO SUPPORT THE TYPE OF HISTORICAL RIGHT WAS NOT SUBMITTED WITH THIS CLAIM.

A BETTER UNDERSTANDING OF YOUR CLAIMED WATER RIGHT CAN BE OBTAINED BY COMPARING YOUR RIGHT WITH OTHER CLAIMS IN THE BASIN. FOR EXAMPLE, COMPARE PRIORITY DATES, FLOW RATES, VOLUMES, OR ACRES IRRIGATED. ALSO, YOUR WATER RIGHT MAY BE SUBJECT TO WATER RIGHTS IN ADJOINING SUBBASINS OR BASINS AS WELL AS BEING SUBJECT TO OTHER RIGHTS ON YOUR SOURCE OF SUPPLY. FINALLY, YOUR WATER RIGHT MAY BE SUBJECT TO INDIAN RESERVED AND FEDERAL RESERVED WATER RIGHTS.

COMPLETE DETAILS REGARDING THE DNRC PREPARATION OF THIS INTERLOCUTORY DECREE AND RELATED MATERIALS CAN BE REVIEWED AT THE OFFICE LOCATIONS IDENTIFIED IN THE DOCUMENT ENTITLED "NOTICE OF ENTRY OF INTERLOCUTORY DECREE AND NOTICE OF AVAILABILITY."

SEE GENERAL FINDINGS OF FACT AND CONCLUSIONS OF LAW FOR FURTHER EXPLANATION OF YOUR CLAIMED WATER RIGHT. THESE FINDINGS CAN BE FOUND AS INDICATED IN THE DOCUMENT ENTITLED "NOTICE OF ENTRY OF INTERLOCUTORY DECREE AND NOTICE OF AVAILABILITY." IF YOU NEED OBJECTION FORMS, OR HAVE QUESTIONS ABOUT WATER COURT PROCEDURES OR CHANGES TO YOUR RIGHT, YOU CAN CONTACT THE WATER COURT BY CALLING 1-800-624-3270 (WITHIN MONTANA ONLY) OR 1-406-586-4364, OR BY WRITING TO P.O. BOX 1389, BOZEMAN, MT 59771-1389.

**INTERLOCUTORY DECREE
SMITH RIVER
BASIN 41J
ABSTRACT OF WATER RIGHT CLAIM**

IMPORTANT NOTICE

YOUR WATER RIGHT AS SHOWN ON THIS ABSTRACT MAY HAVE CHANGES FROM YOUR WATER RIGHT AS CLAIMED OR AMENDED. AN ASTERISK (*) HAS BEEN PLACED NEXT TO EACH ITEM CHANGED BY THE MONTANA WATER COURT OR BY THE DEPARTMENT OF NATURAL RESOURCES AND CONSERVATION (DNRC) DURING THE PREPARATION OF THIS INTERLOCUTORY DECREE. THESE CHANGES ARE AUTHORIZED BY THE MONTANA SUPREME COURT WATER RIGHT CLAIMS EXAMINATION RULES OR BY ORDER OF THE WATER COURT.

OBJECTIONS MAY BE FILED ACCORDING TO THE PROCEDURES OUTLINED IN THE DOCUMENT ENTITLED "NOTICE OF ENTRY OF INTERLOCUTORY DECREE AND NOTICE OF AVAILABILITY."

Water Right Number: 41J 30136585 STATEMENT OF CLAIM
Version: 1 -- ORIGINAL RIGHT
Status: ACTIVE

Owners: CATLIN RANCH LP
3660 HWY 12 W
WHITE SULPHUR SPRINGS, MT 59645

***Priority Date:** DECEMBER 31, 1882

Type of Historical Right:

Purpose (Use): STOCK

Flow Rate: 35.00 GPM

***Volume:** THIS RIGHT INCLUDES THE AMOUNT OF WATER CONSUMPTIVELY USED FOR STOCKWATERING PURPOSES AT THE RATE OF 30 GALLONS PER DAY PER ANIMAL UNIT. ANIMAL UNITS SHALL BE BASED ON REASONABLE CARRYING CAPACITY AND HISTORICAL USE OF THE AREA SERVICED BY THIS WATER SOURCE.

***Source Name:** SPRING, UNNAMED TRIBUTARY OF SMITH RIVER, SOUTH FORK

Source Type: GROUNDWATER

***Point of Diversion and Means of Diversion:**

<u>ID</u>	<u>Govt Lot</u>	<u>Qtr Sec</u>	<u>Sec</u>	<u>Twp</u>	<u>Rge</u>	<u>County</u>
1		SENW	NENW	19	7N	8E MEAGHER

Period of Diversion: JANUARY 1 TO DECEMBER 31

Diversion Means: PIPELINE

Period of Use: JANUARY 1 TO DECEMBER 31

***Place of Use:**

<u>ID</u>	<u>Acres</u>	<u>Govt Lot</u>	<u>Qtr Sec</u>	<u>Sec</u>	<u>Twp</u>	<u>Rge</u>	<u>County</u>
1			SENW	NENW	19	7N	8E MEAGHER

Remarks:

THE FOLLOWING ISSUES WERE IDENTIFIED BY THE DNRC DURING ITS EXAMINATION OF THIS WATER RIGHT CLAIM.

THIS CLAIM AND WATER RIGHT NO. 41J 30136584 APPEAR TO BE DUPLICATE FILINGS. IT APPEARS ONLY ONE WATER RIGHT IS INVOLVED.

THIS CLAIM NUMBER WAS NOT INCLUDED IN THE BASIN 41J DECREE ISSUED 12/16/2010.

NO TYPE OF HISTORICAL RIGHT WAS CLAIMED. DOCUMENTATION TO SUPPORT THE TYPE OF HISTORICAL RIGHT WAS NOT SUBMITTED WITH THIS CLAIM.

A BETTER UNDERSTANDING OF YOUR CLAIMED WATER RIGHT CAN BE OBTAINED BY COMPARING YOUR RIGHT WITH OTHER CLAIMS IN THE BASIN. FOR EXAMPLE, COMPARE PRIORITY DATES, FLOW RATES, VOLUMES, OR ACRES IRRIGATED. ALSO, YOUR WATER RIGHT MAY BE SUBJECT TO WATER RIGHTS IN ADJOINING SUBBASINS OR BASINS AS WELL AS BEING SUBJECT TO OTHER RIGHTS ON YOUR SOURCE OF SUPPLY. FINALLY, YOUR WATER RIGHT MAY BE SUBJECT TO INDIAN RESERVED AND FEDERAL RESERVED WATER RIGHTS.

COMPLETE DETAILS REGARDING THE DNRC PREPARATION OF THIS INTERLOCUTORY DECREE AND RELATED MATERIALS CAN BE REVIEWED AT THE OFFICE LOCATIONS IDENTIFIED IN THE DOCUMENT ENTITLED "NOTICE OF ENTRY OF INTERLOCUTORY DECREE AND NOTICE OF AVAILABILITY."

SEE GENERAL FINDINGS OF FACT AND CONCLUSIONS OF LAW FOR FURTHER EXPLANATION OF YOUR CLAIMED WATER RIGHT. THESE FINDINGS CAN BE FOUND AS INDICATED IN THE DOCUMENT ENTITLED "NOTICE OF ENTRY OF INTERLOCUTORY DECREE AND NOTICE OF AVAILABILITY." IF YOU NEED OBJECTION FORMS, OR HAVE QUESTIONS ABOUT WATER COURT PROCEDURES OR CHANGES TO YOUR RIGHT, YOU CAN CONTACT THE WATER COURT BY CALLING 1-800-624-3270 (WITHIN MONTANA ONLY) OR 1-406-586-4364, OR BY WRITING TO P.O. BOX 1389, BOZEMAN, MT 59771-1389.

**INTERLOCUTORY DECREE
SMITH RIVER
BASIN 41J
ABSTRACT OF WATER RIGHT CLAIM**

IMPORTANT NOTICE

YOUR WATER RIGHT AS SHOWN ON THIS ABSTRACT MAY HAVE CHANGES FROM YOUR WATER RIGHT AS CLAIMED OR AMENDED. AN ASTERISK (*) HAS BEEN PLACED NEXT TO EACH ITEM CHANGED BY THE MONTANA WATER COURT OR BY THE DEPARTMENT OF NATURAL RESOURCES AND CONSERVATION (DNRC) DURING THE PREPARATION OF THIS INTERLOCUTORY DECREE. THESE CHANGES ARE AUTHORIZED BY THE MONTANA SUPREME COURT WATER RIGHT CLAIMS EXAMINATION RULES OR BY ORDER OF THE WATER COURT.

OBJECTIONS MAY BE FILED ACCORDING TO THE PROCEDURES OUTLINED IN THE DOCUMENT ENTITLED "NOTICE OF ENTRY OF INTERLOCUTORY DECREE AND NOTICE OF AVAILABILITY."

Water Right Number: 41J 30136591 STATEMENT OF CLAIM

Version: 1 -- ORIGINAL RIGHT

Status: ACTIVE

Owners: CATLIN RANCH LP
3660 HWY 12 W
WHITE SULPHUR SPRINGS, MT 59645

***Priority Date:** DECEMBER 31, 1882

Type of Historical Right:

Purpose (Use): STOCK

Flow Rate: 35.00 GPM

***Volume:** THIS RIGHT INCLUDES THE AMOUNT OF WATER CONSUMPTIVELY USED FOR STOCKWATERING PURPOSES AT THE RATE OF 30 GALLONS PER DAY PER ANIMAL UNIT. ANIMAL UNITS SHALL BE BASED ON REASONABLE CARRYING CAPACITY AND HISTORICAL USE OF THE AREA SERVICED BY THIS WATER SOURCE.

***Source Name:** SPRING, UNNAMED TRIBUTARY OF SMITH RIVER, SOUTH FORK

Source Type: GROUNDWATER

***Point of Diversion and Means of Diversion:**

<u>ID</u>	<u>Govt Lot</u>	<u>Qtr Sec</u>	<u>Sec</u>	<u>Twp</u>	<u>Rge</u>	<u>County</u>
1		SWSESW	15	7N	7E	MEAGHER

Period of Diversion: JANUARY 1 TO DECEMBER 31

Diversion Means: DEVELOPED SPRING

Period of Use: JANUARY 1 TO DECEMBER 31

***Place of Use:**

<u>ID</u>	<u>Acres</u>	<u>Govt Lot</u>	<u>Qtr Sec</u>	<u>Sec</u>	<u>Twp</u>	<u>Rge</u>	<u>County</u>
1			SWSESW	15	7N	7E	MEAGHER

Remarks:

THE FOLLOWING ISSUES WERE IDENTIFIED BY THE DNRC DURING ITS EXAMINATION OF THIS WATER RIGHT CLAIM.

THIS CLAIM NUMBER WAS NOT INCLUDED IN THE BASIN 41J DECREE ISSUED 12/16/2010.

NO TYPE OF HISTORICAL RIGHT WAS CLAIMED. DOCUMENTATION TO SUPPORT THE TYPE OF HISTORICAL RIGHT WAS NOT SUBMITTED WITH THIS CLAIM.

A BETTER UNDERSTANDING OF YOUR CLAIMED WATER RIGHT CAN BE OBTAINED BY COMPARING YOUR RIGHT WITH OTHER CLAIMS IN THE BASIN. FOR EXAMPLE, COMPARE PRIORITY DATES, FLOW RATES, VOLUMES, OR ACRES IRRIGATED. ALSO, YOUR WATER RIGHT MAY BE SUBJECT TO WATER RIGHTS IN ADJOINING SUBBASINS OR BASINS AS WELL AS BEING SUBJECT TO OTHER RIGHTS ON YOUR SOURCE OF SUPPLY. FINALLY, YOUR WATER RIGHT MAY BE SUBJECT TO INDIAN RESERVED AND FEDERAL RESERVED WATER RIGHTS.

COMPLETE DETAILS REGARDING THE DNRC PREPARATION OF THIS INTERLOCUTORY DECREE AND RELATED MATERIALS CAN BE REVIEWED AT THE OFFICE LOCATIONS IDENTIFIED IN THE DOCUMENT ENTITLED "NOTICE OF ENTRY OF INTERLOCUTORY DECREE AND NOTICE OF AVAILABILITY."

SEE GENERAL FINDINGS OF FACT AND CONCLUSIONS OF LAW FOR FURTHER EXPLANATION OF YOUR CLAIMED WATER RIGHT. THESE FINDINGS CAN BE FOUND AS INDICATED IN THE DOCUMENT ENTITLED "NOTICE OF ENTRY OF INTERLOCUTORY DECREE AND NOTICE OF AVAILABILITY." IF YOU NEED OBJECTION FORMS, OR HAVE QUESTIONS ABOUT WATER COURT PROCEDURES OR CHANGES TO YOUR RIGHT, YOU CAN CONTACT THE WATER COURT BY CALLING 1-800-624-3270 (WITHIN MONTANA ONLY) OR 1-406-586-4364, OR BY WRITING TO P.O. BOX 1389, BOZEMAN, MT 59771-1389.

**INTERLOCUTORY DECREE
SMITH RIVER
BASIN 41J
ABSTRACT OF WATER RIGHT CLAIM**

IMPORTANT NOTICE

YOUR WATER RIGHT AS SHOWN ON THIS ABSTRACT MAY HAVE CHANGES FROM YOUR WATER RIGHT AS CLAIMED OR AMENDED. AN ASTERISK (*) HAS BEEN PLACED NEXT TO EACH ITEM CHANGED BY THE MONTANA WATER COURT OR BY THE DEPARTMENT OF NATURAL RESOURCES AND CONSERVATION (DNRC) DURING THE PREPARATION OF THIS INTERLOCUTORY DECREE. THESE CHANGES ARE AUTHORIZED BY THE MONTANA SUPREME COURT WATER RIGHT CLAIMS EXAMINATION RULES OR BY ORDER OF THE WATER COURT.

OBJECTIONS MAY BE FILED ACCORDING TO THE PROCEDURES OUTLINED IN THE DOCUMENT ENTITLED "NOTICE OF ENTRY OF INTERLOCUTORY DECREE AND NOTICE OF AVAILABILITY."

Water Right Number: 41J 30136594 STATEMENT OF CLAIM

Version: 1 -- ORIGINAL RIGHT

Status: ACTIVE

Owners: CATLIN RANCH LP
3660 HWY 12 W
WHITE SULPHUR SPRINGS, MT 59645

***Priority Date:** DECEMBER 31, 1882

Type of Historical Right:

Purpose (Use): STOCK

Flow Rate: 35.00 GPM

***Volume:** THIS RIGHT INCLUDES THE AMOUNT OF WATER CONSUMPTIVELY USED FOR STOCKWATERING PURPOSES AT THE RATE OF 30 GALLONS PER DAY PER ANIMAL UNIT. ANIMAL UNITS SHALL BE BASED ON REASONABLE CARRYING CAPACITY AND HISTORICAL USE OF THE AREA SERVICED BY THIS WATER SOURCE.

***Source Name:** SPRING, UNNAMED TRIBUTARY OF SMITH RIVER, SOUTH FORK

Source Type: GROUNDWATER

***Point of Diversion and Means of Diversion:**

<u>ID</u>	<u>Govt Lot</u>	<u>Qtr Sec</u>	<u>Sec</u>	<u>Twp</u>	<u>Rge</u>	<u>County</u>
1		SWSE	15	7N	7E	MEAGHER

Period of Diversion: JANUARY 1 TO DECEMBER 31

Diversion Means: DEVELOPED SPRING

Period of Use: JANUARY 1 TO DECEMBER 31

Place of Use:

<u>ID</u>	<u>Acres</u>	<u>Govt Lot</u>	<u>Qtr Sec</u>	<u>Sec</u>	<u>Twp</u>	<u>Rge</u>	<u>County</u>
1			SWSE	15	7N	7E	MEAGHER

Remarks:

THE FOLLOWING ISSUES WERE IDENTIFIED BY THE DNRC DURING ITS EXAMINATION OF THIS WATER RIGHT CLAIM.

THIS CLAIM NUMBER WAS NOT INCLUDED IN THE BASIN 41J DECREE ISSUED 12/16/2010.

THE POINT OF DIVERSION LEGAL LAND DESCRIPTION COULD NOT BE REFINED FROM INFORMATION IN THE CLAIM FILE.

THE PLACE OF USE LEGAL LAND DESCRIPTION COULD NOT BE REFINED FROM INFORMATION IN THE CLAIM FILE.

NO TYPE OF HISTORICAL RIGHT WAS CLAIMED. DOCUMENTATION TO SUPPORT THE TYPE OF HISTORICAL RIGHT WAS NOT SUBMITTED WITH THIS CLAIM.

A BETTER UNDERSTANDING OF YOUR CLAIMED WATER RIGHT CAN BE OBTAINED BY COMPARING YOUR RIGHT WITH OTHER CLAIMS IN THE BASIN. FOR EXAMPLE, COMPARE PRIORITY DATES, FLOW RATES, VOLUMES, OR ACRES IRRIGATED. ALSO, YOUR WATER RIGHT MAY BE SUBJECT TO WATER RIGHTS IN ADJOINING SUBBASINS OR BASINS AS WELL AS BEING SUBJECT TO OTHER RIGHTS ON YOUR SOURCE OF SUPPLY. FINALLY, YOUR WATER RIGHT MAY BE SUBJECT TO INDIAN RESERVED AND FEDERAL RESERVED WATER RIGHTS.

COMPLETE DETAILS REGARDING THE DNRC PREPARATION OF THIS INTERLOCUTORY DECREE AND RELATED MATERIALS CAN BE REVIEWED AT THE OFFICE LOCATIONS IDENTIFIED IN THE DOCUMENT ENTITLED "NOTICE OF ENTRY OF INTERLOCUTORY DECREE AND NOTICE OF AVAILABILITY."

SEE GENERAL FINDINGS OF FACT AND CONCLUSIONS OF LAW FOR FURTHER EXPLANATION OF YOUR CLAIMED WATER RIGHT. THESE FINDINGS CAN BE FOUND AS INDICATED IN THE DOCUMENT ENTITLED "NOTICE OF ENTRY OF INTERLOCUTORY DECREE AND NOTICE OF AVAILABILITY." IF YOU NEED OBJECTION FORMS, OR HAVE QUESTIONS ABOUT WATER COURT PROCEDURES OR CHANGES TO YOUR RIGHT, YOU CAN CONTACT THE WATER COURT BY CALLING 1-800-624-3270 (WITHIN MONTANA ONLY) OR 1-406-586-4364, OR BY WRITING TO P.O. BOX 1389, BOZEMAN, MT 59771-1389.

**INTERLOCUTORY DECREE
SMITH RIVER
BASIN 41J
ABSTRACT OF WATER RIGHT CLAIM**

IMPORTANT NOTICE

YOUR WATER RIGHT AS SHOWN ON THIS ABSTRACT MAY HAVE CHANGES FROM YOUR WATER RIGHT AS CLAIMED OR AMENDED. AN ASTERISK (*) HAS BEEN PLACED NEXT TO EACH ITEM CHANGED BY THE MONTANA WATER COURT OR BY THE DEPARTMENT OF NATURAL RESOURCES AND CONSERVATION (DNRC) DURING THE PREPARATION OF THIS INTERLOCUTORY DECREE. THESE CHANGES ARE AUTHORIZED BY THE MONTANA SUPREME COURT WATER RIGHT CLAIMS EXAMINATION RULES OR BY ORDER OF THE WATER COURT.

OBJECTIONS MAY BE FILED ACCORDING TO THE PROCEDURES OUTLINED IN THE DOCUMENT ENTITLED "NOTICE OF ENTRY OF INTERLOCUTORY DECREE AND NOTICE OF AVAILABILITY."

Water Right Number: 41J 30136640 STATEMENT OF CLAIM
Version: 1 -- ORIGINAL RIGHT
Status: ACTIVE

Owners: CATLIN RANCH LP
3660 HWY 12 W
WHITE SULPHUR SPRINGS, MT 59645

***Priority Date:** DECEMBER 31, 1882

Type of Historical Right: USE

***Purpose (Use):** STOCK

Flow Rate: 35.00 GPM

***Volume:** THIS RIGHT INCLUDES THE AMOUNT OF WATER CONSUMPTIVELY USED FOR STOCKWATERING PURPOSES AT THE RATE OF 30 GALLONS PER DAY PER ANIMAL UNIT. ANIMAL UNITS SHALL BE BASED ON REASONABLE CARRYING CAPACITY AND HISTORICAL USE OF THE AREA SERVICED BY THIS WATER SOURCE.

***Source Name:** SPRING, UNNAMED TRIBUTARY OF SMITH RIVER, SOUTH FORK

Source Type: GROUNDWATER

***Point of Diversion and Means of Diversion:**

<u>ID</u>	<u>Govt Lot</u>	<u>Qtr Sec</u>	<u>Sec</u>	<u>Twp</u>	<u>Rge</u>	<u>County</u>
1		NWNENW	30	8N	7E	MEAGHER

Period of Diversion: JANUARY 1 TO DECEMBER 31

Diversion Means: SPRING BOX

Period of Use: JANUARY 1 TO DECEMBER 31

***Place of Use:**

<u>ID</u>	<u>Acres</u>	<u>Govt Lot</u>	<u>Qtr Sec</u>	<u>Sec</u>	<u>Twp</u>	<u>Rge</u>	<u>County</u>
1			NWNENW	30	8N	7E	MEAGHER

Remarks:

THE FOLLOWING ISSUES WERE IDENTIFIED BY THE DNRC DURING ITS EXAMINATION OF THIS WATER RIGHT CLAIM.

THIS CLAIM AND WATER RIGHT NO. 41J 30136771 APPEAR TO BE DUPLICATE FILINGS. IT APPEARS ONLY ONE WATER RIGHT IS INVOLVED.

THIS CLAIM NUMBER WAS NOT INCLUDED IN THE BASIN 41J DECREE ISSUED 12/16/2010.

A BETTER UNDERSTANDING OF YOUR CLAIMED WATER RIGHT CAN BE OBTAINED BY COMPARING YOUR RIGHT WITH OTHER CLAIMS IN THE BASIN. FOR EXAMPLE, COMPARE PRIORITY DATES, FLOW RATES, VOLUMES, OR ACRES IRRIGATED. ALSO, YOUR WATER RIGHT MAY BE SUBJECT TO WATER RIGHTS IN ADJOINING SUBBASINS OR BASINS AS WELL AS BEING SUBJECT TO OTHER RIGHTS ON YOUR SOURCE OF SUPPLY. FINALLY, YOUR WATER RIGHT MAY BE SUBJECT TO INDIAN RESERVED AND FEDERAL RESERVED WATER RIGHTS.

COMPLETE DETAILS REGARDING THE DNRC PREPARATION OF THIS INTERLOCUTORY DECREE AND RELATED MATERIALS CAN BE REVIEWED AT THE OFFICE LOCATIONS IDENTIFIED IN THE DOCUMENT ENTITLED "NOTICE OF ENTRY OF INTERLOCUTORY DECREE AND NOTICE OF AVAILABILITY."

SEE GENERAL FINDINGS OF FACT AND CONCLUSIONS OF LAW FOR FURTHER EXPLANATION OF YOUR CLAIMED WATER RIGHT. THESE FINDINGS CAN BE FOUND AS INDICATED IN THE DOCUMENT ENTITLED "NOTICE OF ENTRY OF INTERLOCUTORY DECREE AND NOTICE OF AVAILABILITY." IF YOU NEED OBJECTION FORMS, OR HAVE QUESTIONS ABOUT WATER COURT PROCEDURES OR CHANGES TO YOUR RIGHT, YOU CAN CONTACT THE WATER COURT BY CALLING 1-800-624-3270 (WITHIN MONTANA ONLY) OR 1-406-586-4364, OR BY WRITING TO P.O. BOX 1389, BOZEMAN, MT 59771-1389.

**INTERLOCUTORY DECREE
SMITH RIVER
BASIN 41J
ABSTRACT OF WATER RIGHT CLAIM**

IMPORTANT NOTICE

YOUR WATER RIGHT AS SHOWN ON THIS ABSTRACT MAY HAVE CHANGES FROM YOUR WATER RIGHT AS CLAIMED OR AMENDED. AN ASTERISK (*) HAS BEEN PLACED NEXT TO EACH ITEM CHANGED BY THE MONTANA WATER COURT OR BY THE DEPARTMENT OF NATURAL RESOURCES AND CONSERVATION (DNRC) DURING THE PREPARATION OF THIS INTERLOCUTORY DECREE. THESE CHANGES ARE AUTHORIZED BY THE MONTANA SUPREME COURT WATER RIGHT CLAIMS EXAMINATION RULES OR BY ORDER OF THE WATER COURT.

OBJECTIONS MAY BE FILED ACCORDING TO THE PROCEDURES OUTLINED IN THE DOCUMENT ENTITLED "NOTICE OF ENTRY OF INTERLOCUTORY DECREE AND NOTICE OF AVAILABILITY."

Water Right Number: 41J 30136643 STATEMENT OF CLAIM

Version: 1 -- ORIGINAL RIGHT

Status: ACTIVE

Owners: CATLIN RANCH LP
3660 HWY 12 W
WHITE SULPHUR SPRINGS, MT 59645

***Priority Date:** DECEMBER 31, 1882

Type of Historical Right: USE

Purpose (Use): STOCK

***Flow Rate:** A SPECIFIC FLOW RATE HAS NOT BEEN DECREED BECAUSE THIS USE CONSISTS OF STOCK DRINKING DIRECTLY FROM THE SOURCE, OR FROM A DITCH SYSTEM. THE FLOW RATE IS LIMITED TO THE MINIMUM AMOUNT HISTORICALLY NECESSARY TO SUSTAIN THIS PURPOSE.

***Volume:** THIS RIGHT INCLUDES THE AMOUNT OF WATER CONSUMPTIVELY USED FOR STOCKWATERING PURPOSES AT THE RATE OF 30 GALLONS PER DAY PER ANIMAL UNIT. ANIMAL UNITS SHALL BE BASED ON REASONABLE CARRYING CAPACITY AND HISTORICAL USE OF THE AREA SERVICED BY THIS WATER SOURCE.

***Source Name:** SPRING, UNNAMED TRIBUTARY OF SMITH RIVER, SOUTH FORK

Source Type: SURFACE WATER

SOURCE IS COMPOSED OF SPRINGS AND UNNAMED STREAMS WITHIN THE POINT OF DIVERSION LEGAL LAND DESCRIPTION.

***Point of Diversion and Means of Diversion:**

<u>ID</u>	<u>Govt Lot</u>	<u>Qtr Sec</u>	<u>Sec</u>	<u>Twp</u>	<u>Rge</u>	<u>County</u>
1		SENW	33	8N	7E	MEAGHER

Period of Diversion: JANUARY 1 TO DECEMBER 31

Diversion Means: LIVESTOCK DIRECT FROM SOURCE

2		NESE	33	8N	7E	MEAGHER
---	--	------	----	----	----	---------

Period of Diversion: JANUARY 1 TO DECEMBER 31

Diversion Means: LIVESTOCK DIRECT FROM SOURCE
3 N2NWSE 33 8N 7E MEAGHER

Period of Diversion: JANUARY 1 TO DECEMBER 31

Diversion Means: LIVESTOCK DIRECT FROM SOURCE
4 NENESW 33 8N 7E MEAGHER

Period of Diversion: JANUARY 1 TO DECEMBER 31

Diversion Means: LIVESTOCK DIRECT FROM SOURCE

Period of Use: JANUARY 1 TO DECEMBER 31

***Place of Use:**

<u>ID</u>	<u>Acres</u>	<u>Govt Lot</u>	<u>Qtr Sec</u>	<u>Sec</u>	<u>Twp</u>	<u>Rge</u>	<u>County</u>
1			SE	33	8N	7E	MEAGHER
2			NE	33	8N	7E	MEAGHER
3			N2NW	33	8N	7E	MEAGHER
4			NENE	33	8N	7E	MEAGHER

Remarks:

THE FOLLOWING ISSUES WERE IDENTIFIED BY THE DNRC DURING ITS EXAMINATION OF THIS WATER RIGHT CLAIM.

THIS CLAIM AND WATER RIGHT NO. 41J 30136777 APPEAR TO BE DUPLICATE FILINGS. IT APPEARS ONLY ONE WATER RIGHT IS INVOLVED.

THIS CLAIM NUMBER WAS NOT INCLUDED IN THE BASIN 41J DECREE ISSUED 12/16/2010.

A BETTER UNDERSTANDING OF YOUR CLAIMED WATER RIGHT CAN BE OBTAINED BY COMPARING YOUR RIGHT WITH OTHER CLAIMS IN THE BASIN. FOR EXAMPLE, COMPARE PRIORITY DATES, FLOW RATES, VOLUMES, OR ACRES IRRIGATED. ALSO, YOUR WATER RIGHT MAY BE SUBJECT TO WATER RIGHTS IN ADJOINING SUBBASINS OR BASINS AS WELL AS BEING SUBJECT TO OTHER RIGHTS ON YOUR SOURCE OF SUPPLY. FINALLY, YOUR WATER RIGHT MAY BE SUBJECT TO INDIAN RESERVED AND FEDERAL RESERVED WATER RIGHTS.

COMPLETE DETAILS REGARDING THE DNRC PREPARATION OF THIS INTERLOCUTORY DECREE AND RELATED MATERIALS CAN BE REVIEWED AT THE OFFICE LOCATIONS IDENTIFIED IN THE DOCUMENT ENTITLED "NOTICE OF ENTRY OF INTERLOCUTORY DECREE AND NOTICE OF AVAILABILITY."

SEE GENERAL FINDINGS OF FACT AND CONCLUSIONS OF LAW FOR FURTHER EXPLANATION OF YOUR CLAIMED WATER RIGHT. THESE FINDINGS CAN BE FOUND AS INDICATED IN THE DOCUMENT ENTITLED "NOTICE OF ENTRY OF INTERLOCUTORY DECREE AND NOTICE OF AVAILABILITY." IF YOU NEED OBJECTION FORMS, OR HAVE QUESTIONS ABOUT WATER COURT PROCEDURES OR CHANGES TO YOUR RIGHT, YOU CAN CONTACT THE WATER COURT BY CALLING 1-800-624-3270 (WITHIN MONTANA ONLY) OR 1-406-586-4364, OR BY WRITING TO P.O. BOX 1389, BOZEMAN, MT 59771-1389.

**INTERLOCUTORY DECREE
SMITH RIVER
BASIN 41J
ABSTRACT OF WATER RIGHT CLAIM**

IMPORTANT NOTICE

YOUR WATER RIGHT AS SHOWN ON THIS ABSTRACT MAY HAVE CHANGES FROM YOUR WATER RIGHT AS CLAIMED OR AMENDED. AN ASTERISK (*) HAS BEEN PLACED NEXT TO EACH ITEM CHANGED BY THE MONTANA WATER COURT OR BY THE DEPARTMENT OF NATURAL RESOURCES AND CONSERVATION (DNRC) DURING THE PREPARATION OF THIS INTERLOCUTORY DECREE. THESE CHANGES ARE AUTHORIZED BY THE MONTANA SUPREME COURT WATER RIGHT CLAIMS EXAMINATION RULES OR BY ORDER OF THE WATER COURT.

OBJECTIONS MAY BE FILED ACCORDING TO THE PROCEDURES OUTLINED IN THE DOCUMENT ENTITLED "NOTICE OF ENTRY OF INTERLOCUTORY DECREE AND NOTICE OF AVAILABILITY."

Water Right Number: 41J 30136645 STATEMENT OF CLAIM

Version: 1 -- ORIGINAL RIGHT

Status: ACTIVE

Owners: CATLIN RANCH LP
3660 HWY 12 W
WHITE SULPHUR SPRINGS, MT 59645

***Priority Date:** DECEMBER 31, 1882

Type of Historical Right: USE

Purpose (Use): STOCK

Flow Rate: 35.00 GPM

***Volume:** THIS RIGHT INCLUDES THE AMOUNT OF WATER CONSUMPTIVELY USED FOR STOCKWATERING PURPOSES AT THE RATE OF 30 GALLONS PER DAY PER ANIMAL UNIT. ANIMAL UNITS SHALL BE BASED ON REASONABLE CARRYING CAPACITY AND HISTORICAL USE OF THE AREA SERVICED BY THIS WATER SOURCE.

***Source Name:** SPRING, UNNAMED TRIBUTARY OF SMITH RIVER, SOUTH FORK

Source Type: GROUNDWATER

Point of Diversion and Means of Diversion:

<u>ID</u>	<u>Govt Lot</u>	<u>Qtr Sec</u>	<u>Sec</u>	<u>Twp</u>	<u>Rge</u>	<u>County</u>
1		SWNW	34	8N	7E	MEAGHER

Period of Diversion: JANUARY 1 TO DECEMBER 31

Diversion Means: PIPELINE

Period of Use: JANUARY 1 TO DECEMBER 31

Place of Use:

<u>ID</u>	<u>Acres</u>	<u>Govt Lot</u>	<u>Qtr Sec</u>	<u>Sec</u>	<u>Twp</u>	<u>Rge</u>	<u>County</u>
1			NWSW	34	8N	7E	MEAGHER

Remarks:

THE FOLLOWING ISSUES WERE IDENTIFIED BY THE DNRC DURING ITS EXAMINATION OF THIS WATER RIGHT CLAIM.

THIS CLAIM AND WATER RIGHT NO. 41J 30136647 APPEAR TO BE DUPLICATE FILINGS. IT APPEARS ONLY ONE WATER RIGHT IS INVOLVED.

THIS CLAIM NUMBER WAS NOT INCLUDED IN THE BASIN 41J DECREE ISSUED 12/16/2010.

ACCORDING TO CADASTRAL PROPERTY OWNERSHIP RECORDS, AS OF 03/21/2023 , A PORTION OF THE PROPERTY ON WHICH THIS WATER RIGHT IS USED APPEARS TO BE OWNED BY SCOTT ALAN JACKSON AND LYNN JACKSON, 116 JACKSON ROAD, WHITE SULPHUR SPRINGS, MT 59645-9661.

THE POINT OF DIVERSION LEGAL LAND DESCRIPTION COULD NOT BE REFINED FROM INFORMATION IN THE CLAIM FILE.

THE PLACE OF USE LEGAL LAND DESCRIPTION COULD NOT BE REFINED FROM INFORMATION IN THE CLAIM FILE.

A BETTER UNDERSTANDING OF YOUR CLAIMED WATER RIGHT CAN BE OBTAINED BY COMPARING YOUR RIGHT WITH OTHER CLAIMS IN THE BASIN. FOR EXAMPLE, COMPARE PRIORITY DATES, FLOW RATES, VOLUMES, OR ACRES IRRIGATED. ALSO, YOUR WATER RIGHT MAY BE SUBJECT TO WATER RIGHTS IN ADJOINING SUBBASINS OR BASINS AS WELL AS BEING SUBJECT TO OTHER RIGHTS ON YOUR SOURCE OF SUPPLY. FINALLY, YOUR WATER RIGHT MAY BE SUBJECT TO INDIAN RESERVED AND FEDERAL RESERVED WATER RIGHTS.

COMPLETE DETAILS REGARDING THE DNRC PREPARATION OF THIS INTERLOCUTORY DECREE AND RELATED MATERIALS CAN BE REVIEWED AT THE OFFICE LOCATIONS IDENTIFIED IN THE DOCUMENT ENTITLED "NOTICE OF ENTRY OF INTERLOCUTORY DECREE AND NOTICE OF AVAILABILITY."

SEE GENERAL FINDINGS OF FACT AND CONCLUSIONS OF LAW FOR FURTHER EXPLANATION OF YOUR CLAIMED WATER RIGHT. THESE FINDINGS CAN BE FOUND AS INDICATED IN THE DOCUMENT ENTITLED "NOTICE OF ENTRY OF INTERLOCUTORY DECREE AND NOTICE OF AVAILABILITY." IF YOU NEED OBJECTION FORMS, OR HAVE QUESTIONS ABOUT WATER COURT PROCEDURES OR CHANGES TO YOUR RIGHT, YOU CAN CONTACT THE WATER COURT BY CALLING 1-800-624-3270 (WITHIN MONTANA ONLY) OR 1-406-586-4364, OR BY WRITING TO P.O. BOX 1389, BOZEMAN, MT 59771-1389.

**INTERLOCUTORY DECREE
SMITH RIVER
BASIN 41J
ABSTRACT OF WATER RIGHT CLAIM**

IMPORTANT NOTICE

YOUR WATER RIGHT AS SHOWN ON THIS ABSTRACT MAY HAVE CHANGES FROM YOUR WATER RIGHT AS CLAIMED OR AMENDED. AN ASTERISK (*) HAS BEEN PLACED NEXT TO EACH ITEM CHANGED BY THE MONTANA WATER COURT OR BY THE DEPARTMENT OF NATURAL RESOURCES AND CONSERVATION (DNRC) DURING THE PREPARATION OF THIS INTERLOCUTORY DECREE. THESE CHANGES ARE AUTHORIZED BY THE MONTANA SUPREME COURT WATER RIGHT CLAIMS EXAMINATION RULES OR BY ORDER OF THE WATER COURT.

OBJECTIONS MAY BE FILED ACCORDING TO THE PROCEDURES OUTLINED IN THE DOCUMENT ENTITLED "NOTICE OF ENTRY OF INTERLOCUTORY DECREE AND NOTICE OF AVAILABILITY."

Water Right Number: 41J 30136647 STATEMENT OF CLAIM

Version: 1 -- ORIGINAL RIGHT

Status: ACTIVE

Owners: CATLIN RANCH LP
3660 HWY 12 W
WHITE SULPHUR SPRINGS, MT 59645

***Priority Date:** DECEMBER 31, 1882

Type of Historical Right: USE

Purpose (Use): STOCK

Flow Rate: 35.00 GPM

***Volume:** THIS RIGHT INCLUDES THE AMOUNT OF WATER CONSUMPTIVELY USED FOR STOCKWATERING PURPOSES AT THE RATE OF 30 GALLONS PER DAY PER ANIMAL UNIT. ANIMAL UNITS SHALL BE BASED ON REASONABLE CARRYING CAPACITY AND HISTORICAL USE OF THE AREA SERVICED BY THIS WATER SOURCE.

***Source Name:** SPRING, UNNAMED TRIBUTARY OF SMITH RIVER, SOUTH FORK

Source Type: GROUNDWATER

Point of Diversion and Means of Diversion:

<u>ID</u>	<u>Govt Lot</u>	<u>Qtr Sec</u>	<u>Sec</u>	<u>Twp</u>	<u>Rge</u>	<u>County</u>
1		SWNW	34	8N	7E	MEAGHER

Period of Diversion: JANUARY 1 TO DECEMBER 31

Diversion Means: PIPELINE

Period of Use: JANUARY 1 TO DECEMBER 31

Place of Use:

<u>ID</u>	<u>Acres</u>	<u>Govt Lot</u>	<u>Qtr Sec</u>	<u>Sec</u>	<u>Twp</u>	<u>Rge</u>	<u>County</u>
1			NWSW	34	8N	7E	MEAGHER

Remarks:

THE FOLLOWING ISSUES WERE IDENTIFIED BY THE DNRC DURING ITS EXAMINATION OF THIS WATER RIGHT CLAIM.

THIS CLAIM AND WATER RIGHT NO. 41J 30136645 APPEAR TO BE DUPLICATE FILINGS. IT APPEARS ONLY ONE WATER RIGHT IS INVOLVED.

THIS CLAIM NUMBER WAS NOT INCLUDED IN THE BASIN 41J DECREE ISSUED 12/16/2010.

ACCORDING TO CADASTRAL PROPERTY OWNERSHIP RECORDS, AS OF 03/21/2023 , A PORTION OF THE PROPERTY ON WHICH THIS WATER RIGHT IS USED APPEARS TO BE OWNED BY SCOTT ALAN JACKSON AND LYNN JACKSON, 116 JACKSON ROAD, WHITE SULPHUR SPRINGS, MT 59645-9661.

THE POINT OF DIVERSION LEGAL LAND DESCRIPTION COULD NOT BE REFINED FROM INFORMATION IN THE CLAIM FILE.

THE PLACE OF USE LEGAL LAND DESCRIPTION COULD NOT BE REFINED FROM INFORMATION IN THE CLAIM FILE.

A BETTER UNDERSTANDING OF YOUR CLAIMED WATER RIGHT CAN BE OBTAINED BY COMPARING YOUR RIGHT WITH OTHER CLAIMS IN THE BASIN. FOR EXAMPLE, COMPARE PRIORITY DATES, FLOW RATES, VOLUMES, OR ACRES IRRIGATED. ALSO, YOUR WATER RIGHT MAY BE SUBJECT TO WATER RIGHTS IN ADJOINING SUBBASINS OR BASINS AS WELL AS BEING SUBJECT TO OTHER RIGHTS ON YOUR SOURCE OF SUPPLY. FINALLY, YOUR WATER RIGHT MAY BE SUBJECT TO INDIAN RESERVED AND FEDERAL RESERVED WATER RIGHTS.

COMPLETE DETAILS REGARDING THE DNRC PREPARATION OF THIS INTERLOCUTORY DECREE AND RELATED MATERIALS CAN BE REVIEWED AT THE OFFICE LOCATIONS IDENTIFIED IN THE DOCUMENT ENTITLED "NOTICE OF ENTRY OF INTERLOCUTORY DECREE AND NOTICE OF AVAILABILITY."

SEE GENERAL FINDINGS OF FACT AND CONCLUSIONS OF LAW FOR FURTHER EXPLANATION OF YOUR CLAIMED WATER RIGHT. THESE FINDINGS CAN BE FOUND AS INDICATED IN THE DOCUMENT ENTITLED "NOTICE OF ENTRY OF INTERLOCUTORY DECREE AND NOTICE OF AVAILABILITY." IF YOU NEED OBJECTION FORMS, OR HAVE QUESTIONS ABOUT WATER COURT PROCEDURES OR CHANGES TO YOUR RIGHT, YOU CAN CONTACT THE WATER COURT BY CALLING 1-800-624-3270 (WITHIN MONTANA ONLY) OR 1-406-586-4364, OR BY WRITING TO P.O. BOX 1389, BOZEMAN, MT 59771-1389.

**INTERLOCUTORY DECREE
SMITH RIVER
BASIN 41J
ABSTRACT OF WATER RIGHT CLAIM**

IMPORTANT NOTICE

YOUR WATER RIGHT AS SHOWN ON THIS ABSTRACT MAY HAVE CHANGES FROM YOUR WATER RIGHT AS CLAIMED OR AMENDED. AN ASTERISK (*) HAS BEEN PLACED NEXT TO EACH ITEM CHANGED BY THE MONTANA WATER COURT OR BY THE DEPARTMENT OF NATURAL RESOURCES AND CONSERVATION (DNRC) DURING THE PREPARATION OF THIS INTERLOCUTORY DECREE. THESE CHANGES ARE AUTHORIZED BY THE MONTANA SUPREME COURT WATER RIGHT CLAIMS EXAMINATION RULES OR BY ORDER OF THE WATER COURT.

OBJECTIONS MAY BE FILED ACCORDING TO THE PROCEDURES OUTLINED IN THE DOCUMENT ENTITLED "NOTICE OF ENTRY OF INTERLOCUTORY DECREE AND NOTICE OF AVAILABILITY."

Water Right Number: 41J 30136649 STATEMENT OF CLAIM
Version: 1 -- ORIGINAL RIGHT
Status: ACTIVE

Owners: CATLIN RANCH LP
3660 HWY 12 W
WHITE SULPHUR SPRINGS, MT 59645

***Priority Date:** DECEMBER 31, 1882

Type of Historical Right: USE

Purpose (Use): STOCK

Flow Rate: 35.00 GPM

***Volume:** THIS RIGHT INCLUDES THE AMOUNT OF WATER CONSUMPTIVELY USED FOR STOCKWATERING PURPOSES AT THE RATE OF 30 GALLONS PER DAY PER ANIMAL UNIT. ANIMAL UNITS SHALL BE BASED ON REASONABLE CARRYING CAPACITY AND HISTORICAL USE OF THE AREA SERVICED BY THIS WATER SOURCE.

Source Name: GROUNDWATER

Source Type: GROUNDWATER

***Point of Diversion and Means of Diversion:**

<u>ID</u>	<u>Govt Lot</u>	<u>Qtr Sec</u>	<u>Sec</u>	<u>Twp</u>	<u>Rge</u>	<u>County</u>
1		SWSWNW	20	8N	7E	MEAGHER

Period of Diversion: JANUARY 1 TO DECEMBER 31

Diversion Means: WELL

Period of Use: JANUARY 1 TO DECEMBER 31

***Place of Use:**

<u>ID</u>	<u>Acres</u>	<u>Govt Lot</u>	<u>Qtr Sec</u>	<u>Sec</u>	<u>Twp</u>	<u>Rge</u>	<u>County</u>
1			SWSWNW	20	8N	7E	MEAGHER

Remarks:

THE FOLLOWING ISSUES WERE IDENTIFIED BY THE DNRC DURING ITS EXAMINATION OF THIS WATER RIGHT CLAIM.

THIS CLAIM AND WATER RIGHT NO. 41J 30136651 APPEAR TO BE DUPLICATE FILINGS. IT APPEARS ONLY ONE WATER RIGHT IS INVOLVED.

THIS CLAIM NUMBER WAS NOT INCLUDED IN THE BASIN 41J DECREE ISSUED 12/16/2010.

A BETTER UNDERSTANDING OF YOUR CLAIMED WATER RIGHT CAN BE OBTAINED BY COMPARING YOUR RIGHT WITH OTHER CLAIMS IN THE BASIN. FOR EXAMPLE, COMPARE PRIORITY DATES, FLOW RATES, VOLUMES, OR ACRES IRRIGATED. ALSO, YOUR WATER RIGHT MAY BE SUBJECT TO WATER RIGHTS IN ADJOINING SUBBASINS OR BASINS AS WELL AS BEING SUBJECT TO OTHER RIGHTS ON YOUR SOURCE OF SUPPLY. FINALLY, YOUR WATER RIGHT MAY BE SUBJECT TO INDIAN RESERVED AND FEDERAL RESERVED WATER RIGHTS.

COMPLETE DETAILS REGARDING THE DNRC PREPARATION OF THIS INTERLOCUTORY DECREE AND RELATED MATERIALS CAN BE REVIEWED AT THE OFFICE LOCATIONS IDENTIFIED IN THE DOCUMENT ENTITLED "NOTICE OF ENTRY OF INTERLOCUTORY DECREE AND NOTICE OF AVAILABILITY."

SEE GENERAL FINDINGS OF FACT AND CONCLUSIONS OF LAW FOR FURTHER EXPLANATION OF YOUR CLAIMED WATER RIGHT. THESE FINDINGS CAN BE FOUND AS INDICATED IN THE DOCUMENT ENTITLED "NOTICE OF ENTRY OF INTERLOCUTORY DECREE AND NOTICE OF AVAILABILITY." IF YOU NEED OBJECTION FORMS, OR HAVE QUESTIONS ABOUT WATER COURT PROCEDURES OR CHANGES TO YOUR RIGHT, YOU CAN CONTACT THE WATER COURT BY CALLING 1-800-624-3270 (WITHIN MONTANA ONLY) OR 1-406-586-4364, OR BY WRITING TO P.O. BOX 1389, BOZEMAN, MT 59771-1389.

**INTERLOCUTORY DECREE
SMITH RIVER
BASIN 41J
ABSTRACT OF WATER RIGHT CLAIM**

IMPORTANT NOTICE

YOUR WATER RIGHT AS SHOWN ON THIS ABSTRACT MAY HAVE CHANGES FROM YOUR WATER RIGHT AS CLAIMED OR AMENDED. AN ASTERISK (*) HAS BEEN PLACED NEXT TO EACH ITEM CHANGED BY THE MONTANA WATER COURT OR BY THE DEPARTMENT OF NATURAL RESOURCES AND CONSERVATION (DNRC) DURING THE PREPARATION OF THIS INTERLOCUTORY DECREE. THESE CHANGES ARE AUTHORIZED BY THE MONTANA SUPREME COURT WATER RIGHT CLAIMS EXAMINATION RULES OR BY ORDER OF THE WATER COURT.

OBJECTIONS MAY BE FILED ACCORDING TO THE PROCEDURES OUTLINED IN THE DOCUMENT ENTITLED "NOTICE OF ENTRY OF INTERLOCUTORY DECREE AND NOTICE OF AVAILABILITY."

Water Right Number: 41J 30136651 STATEMENT OF CLAIM
Version: 1 -- ORIGINAL RIGHT
Status: ACTIVE

Owners: CATLIN RANCH LP
3660 HWY 12 W
WHITE SULPHUR SPRINGS, MT 59645

***Priority Date:** DECEMBER 31, 1882

Type of Historical Right: USE

Purpose (Use): STOCK

Flow Rate: 35.00 GPM

***Volume:** THIS RIGHT INCLUDES THE AMOUNT OF WATER CONSUMPTIVELY USED FOR STOCKWATERING PURPOSES AT THE RATE OF 30 GALLONS PER DAY PER ANIMAL UNIT. ANIMAL UNITS SHALL BE BASED ON REASONABLE CARRYING CAPACITY AND HISTORICAL USE OF THE AREA SERVICED BY THIS WATER SOURCE.

Source Name: GROUNDWATER

Source Type: GROUNDWATER

***Point of Diversion and Means of Diversion:**

<u>ID</u>	<u>Govt Lot</u>	<u>Qtr Sec</u>	<u>Sec</u>	<u>Twp</u>	<u>Rge</u>	<u>County</u>
1		SWSWNW	20	8N	7E	MEAGHER

Period of Diversion: JANUARY 1 TO DECEMBER 31

Diversion Means: WELL

Period of Use: JANUARY 1 TO DECEMBER 31

***Place of Use:**

<u>ID</u>	<u>Acres</u>	<u>Govt Lot</u>	<u>Qtr Sec</u>	<u>Sec</u>	<u>Twp</u>	<u>Rge</u>	<u>County</u>
1			SWSWNW	20	8N	7E	MEAGHER

Remarks:

THE FOLLOWING ISSUES WERE IDENTIFIED BY THE DNRC DURING ITS EXAMINATION OF THIS WATER RIGHT CLAIM.

THIS CLAIM AND WATER RIGHT NO. 41J 30136649 APPEAR TO BE DUPLICATE FILINGS. IT APPEARS ONLY ONE WATER RIGHT IS INVOLVED.

THIS CLAIM NUMBER WAS NOT INCLUDED IN THE BASIN 41J DECREE ISSUED 12/16/2010.

A BETTER UNDERSTANDING OF YOUR CLAIMED WATER RIGHT CAN BE OBTAINED BY COMPARING YOUR RIGHT WITH OTHER CLAIMS IN THE BASIN. FOR EXAMPLE, COMPARE PRIORITY DATES, FLOW RATES, VOLUMES, OR ACRES IRRIGATED. ALSO, YOUR WATER RIGHT MAY BE SUBJECT TO WATER RIGHTS IN ADJOINING SUBBASINS OR BASINS AS WELL AS BEING SUBJECT TO OTHER RIGHTS ON YOUR SOURCE OF SUPPLY. FINALLY, YOUR WATER RIGHT MAY BE SUBJECT TO INDIAN RESERVED AND FEDERAL RESERVED WATER RIGHTS.

COMPLETE DETAILS REGARDING THE DNRC PREPARATION OF THIS INTERLOCUTORY DECREE AND RELATED MATERIALS CAN BE REVIEWED AT THE OFFICE LOCATIONS IDENTIFIED IN THE DOCUMENT ENTITLED "NOTICE OF ENTRY OF INTERLOCUTORY DECREE AND NOTICE OF AVAILABILITY."

SEE GENERAL FINDINGS OF FACT AND CONCLUSIONS OF LAW FOR FURTHER EXPLANATION OF YOUR CLAIMED WATER RIGHT. THESE FINDINGS CAN BE FOUND AS INDICATED IN THE DOCUMENT ENTITLED "NOTICE OF ENTRY OF INTERLOCUTORY DECREE AND NOTICE OF AVAILABILITY." IF YOU NEED OBJECTION FORMS, OR HAVE QUESTIONS ABOUT WATER COURT PROCEDURES OR CHANGES TO YOUR RIGHT, YOU CAN CONTACT THE WATER COURT BY CALLING 1-800-624-3270 (WITHIN MONTANA ONLY) OR 1-406-586-4364, OR BY WRITING TO P.O. BOX 1389, BOZEMAN, MT 59771-1389.

**INTERLOCUTORY DECREE
SMITH RIVER
BASIN 41J
ABSTRACT OF WATER RIGHT CLAIM**

IMPORTANT NOTICE

YOUR WATER RIGHT AS SHOWN ON THIS ABSTRACT MAY HAVE CHANGES FROM YOUR WATER RIGHT AS CLAIMED OR AMENDED. AN ASTERISK (*) HAS BEEN PLACED NEXT TO EACH ITEM CHANGED BY THE MONTANA WATER COURT OR BY THE DEPARTMENT OF NATURAL RESOURCES AND CONSERVATION (DNRC) DURING THE PREPARATION OF THIS INTERLOCUTORY DECREE. THESE CHANGES ARE AUTHORIZED BY THE MONTANA SUPREME COURT WATER RIGHT CLAIMS EXAMINATION RULES OR BY ORDER OF THE WATER COURT.

OBJECTIONS MAY BE FILED ACCORDING TO THE PROCEDURES OUTLINED IN THE DOCUMENT ENTITLED "NOTICE OF ENTRY OF INTERLOCUTORY DECREE AND NOTICE OF AVAILABILITY."

Water Right Number: 41J 30136652 STATEMENT OF CLAIM

Version: 1 -- ORIGINAL RIGHT

Status: ACTIVE

Owners: CATLIN RANCH LP
3660 HWY 12 W
WHITE SULPHUR SPRINGS, MT 59645

***Priority Date:** DECEMBER 31, 1882

Type of Historical Right: USE

***Purpose (Use):** STOCK

Flow Rate: 35.00 GPM

***Volume:** THIS RIGHT INCLUDES THE AMOUNT OF WATER CONSUMPTIVELY USED FOR STOCKWATERING PURPOSES AT THE RATE OF 30 GALLONS PER DAY PER ANIMAL UNIT. ANIMAL UNITS SHALL BE BASED ON REASONABLE CARRYING CAPACITY AND HISTORICAL USE OF THE AREA SERVICED BY THIS WATER SOURCE.

***Source Name:** SPRING, UNNAMED TRIBUTARY OF SMITH RIVER, SOUTH FORK

Source Type: GROUNDWATER

***Point of Diversion and Means of Diversion:**

<u>ID</u>	<u>Govt Lot</u>	<u>Qtr Sec</u>	<u>Sec</u>	<u>Twp</u>	<u>Rge</u>	<u>County</u>
1		NENWNW	17	7N	7E	MEAGHER

Period of Diversion: JANUARY 1 TO DECEMBER 31

Diversion Means: PIPELINE

Period of Use: JANUARY 1 TO DECEMBER 31

***Place of Use:**

<u>ID</u>	<u>Acres</u>	<u>Govt Lot</u>	<u>Qtr Sec</u>	<u>Sec</u>	<u>Twp</u>	<u>Rge</u>	<u>County</u>
1			NENWNW	17	7N	7E	MEAGHER

Remarks:

THE FOLLOWING ISSUES WERE IDENTIFIED BY THE DNRC DURING ITS EXAMINATION OF THIS WATER RIGHT CLAIM.

THIS CLAIM AND WATER RIGHT NO. 41J 30136660 APPEAR TO BE DUPLICATE FILINGS. IT APPEARS ONLY ONE WATER RIGHT IS INVOLVED.

THIS CLAIM NUMBER WAS NOT INCLUDED IN THE BASIN 41J DECREE ISSUED 12/16/2010.

A BETTER UNDERSTANDING OF YOUR CLAIMED WATER RIGHT CAN BE OBTAINED BY COMPARING YOUR RIGHT WITH OTHER CLAIMS IN THE BASIN. FOR EXAMPLE, COMPARE PRIORITY DATES, FLOW RATES, VOLUMES, OR ACRES IRRIGATED. ALSO, YOUR WATER RIGHT MAY BE SUBJECT TO WATER RIGHTS IN ADJOINING SUBBASINS OR BASINS AS WELL AS BEING SUBJECT TO OTHER RIGHTS ON YOUR SOURCE OF SUPPLY. FINALLY, YOUR WATER RIGHT MAY BE SUBJECT TO INDIAN RESERVED AND FEDERAL RESERVED WATER RIGHTS.

COMPLETE DETAILS REGARDING THE DNRC PREPARATION OF THIS INTERLOCUTORY DECREE AND RELATED MATERIALS CAN BE REVIEWED AT THE OFFICE LOCATIONS IDENTIFIED IN THE DOCUMENT ENTITLED "NOTICE OF ENTRY OF INTERLOCUTORY DECREE AND NOTICE OF AVAILABILITY."

SEE GENERAL FINDINGS OF FACT AND CONCLUSIONS OF LAW FOR FURTHER EXPLANATION OF YOUR CLAIMED WATER RIGHT. THESE FINDINGS CAN BE FOUND AS INDICATED IN THE DOCUMENT ENTITLED "NOTICE OF ENTRY OF INTERLOCUTORY DECREE AND NOTICE OF AVAILABILITY." IF YOU NEED OBJECTION FORMS, OR HAVE QUESTIONS ABOUT WATER COURT PROCEDURES OR CHANGES TO YOUR RIGHT, YOU CAN CONTACT THE WATER COURT BY CALLING 1-800-624-3270 (WITHIN MONTANA ONLY) OR 1-406-586-4364, OR BY WRITING TO P.O. BOX 1389, BOZEMAN, MT 59771-1389.

**INTERLOCUTORY DECREE
SMITH RIVER
BASIN 41J
ABSTRACT OF WATER RIGHT CLAIM**

IMPORTANT NOTICE

YOUR WATER RIGHT AS SHOWN ON THIS ABSTRACT MAY HAVE CHANGES FROM YOUR WATER RIGHT AS CLAIMED OR AMENDED. AN ASTERISK (*) HAS BEEN PLACED NEXT TO EACH ITEM CHANGED BY THE MONTANA WATER COURT OR BY THE DEPARTMENT OF NATURAL RESOURCES AND CONSERVATION (DNRC) DURING THE PREPARATION OF THIS INTERLOCUTORY DECREE. THESE CHANGES ARE AUTHORIZED BY THE MONTANA SUPREME COURT WATER RIGHT CLAIMS EXAMINATION RULES OR BY ORDER OF THE WATER COURT.

OBJECTIONS MAY BE FILED ACCORDING TO THE PROCEDURES OUTLINED IN THE DOCUMENT ENTITLED "NOTICE OF ENTRY OF INTERLOCUTORY DECREE AND NOTICE OF AVAILABILITY."

Water Right Number: 41J 30136660 STATEMENT OF CLAIM
Version: 1 -- ORIGINAL RIGHT
Status: ACTIVE

Owners: CATLIN RANCH LP
3660 HWY 12 W
WHITE SULPHUR SPRINGS, MT 59645

***Priority Date:** DECEMBER 31, 1882

Type of Historical Right: USE

***Purpose (Use):** STOCK

Flow Rate: 35.00 GPM

***Volume:** THIS RIGHT INCLUDES THE AMOUNT OF WATER CONSUMPTIVELY USED FOR STOCKWATERING PURPOSES AT THE RATE OF 30 GALLONS PER DAY PER ANIMAL UNIT. ANIMAL UNITS SHALL BE BASED ON REASONABLE CARRYING CAPACITY AND HISTORICAL USE OF THE AREA SERVICED BY THIS WATER SOURCE.

***Source Name:** SPRING, UNNAMED TRIBUTARY OF SMITH RIVER, SOUTH FORK

Source Type: GROUNDWATER

***Point of Diversion and Means of Diversion:**

<u>ID</u>	<u>Govt Lot</u>	<u>Qtr Sec</u>	<u>Sec</u>	<u>Twp</u>	<u>Rge</u>	<u>County</u>
1		NENWNW	17	7N	7E	MEAGHER

Period of Diversion: JANUARY 1 TO DECEMBER 31

Diversion Means: PIPELINE

Period of Use: JANUARY 1 TO DECEMBER 31

***Place of Use:**

<u>ID</u>	<u>Acres</u>	<u>Govt Lot</u>	<u>Qtr Sec</u>	<u>Sec</u>	<u>Twp</u>	<u>Rge</u>	<u>County</u>
1			NENWNW	17	7N	7E	MEAGHER

Remarks:

THE FOLLOWING ISSUES WERE IDENTIFIED BY THE DNRC DURING ITS EXAMINATION OF THIS WATER RIGHT CLAIM.

THIS CLAIM AND WATER RIGHT NO. 41J 30136652 APPEAR TO BE DUPLICATE FILINGS. IT APPEARS ONLY ONE WATER RIGHT IS INVOLVED.

THIS CLAIM NUMBER WAS NOT INCLUDED IN THE BASIN 41J DECREE ISSUED 12/16/2010.

A BETTER UNDERSTANDING OF YOUR CLAIMED WATER RIGHT CAN BE OBTAINED BY COMPARING YOUR RIGHT WITH OTHER CLAIMS IN THE BASIN. FOR EXAMPLE, COMPARE PRIORITY DATES, FLOW RATES, VOLUMES, OR ACRES IRRIGATED. ALSO, YOUR WATER RIGHT MAY BE SUBJECT TO WATER RIGHTS IN ADJOINING SUBBASINS OR BASINS AS WELL AS BEING SUBJECT TO OTHER RIGHTS ON YOUR SOURCE OF SUPPLY. FINALLY, YOUR WATER RIGHT MAY BE SUBJECT TO INDIAN RESERVED AND FEDERAL RESERVED WATER RIGHTS.

COMPLETE DETAILS REGARDING THE DNRC PREPARATION OF THIS INTERLOCUTORY DECREE AND RELATED MATERIALS CAN BE REVIEWED AT THE OFFICE LOCATIONS IDENTIFIED IN THE DOCUMENT ENTITLED "NOTICE OF ENTRY OF INTERLOCUTORY DECREE AND NOTICE OF AVAILABILITY."

SEE GENERAL FINDINGS OF FACT AND CONCLUSIONS OF LAW FOR FURTHER EXPLANATION OF YOUR CLAIMED WATER RIGHT. THESE FINDINGS CAN BE FOUND AS INDICATED IN THE DOCUMENT ENTITLED "NOTICE OF ENTRY OF INTERLOCUTORY DECREE AND NOTICE OF AVAILABILITY." IF YOU NEED OBJECTION FORMS, OR HAVE QUESTIONS ABOUT WATER COURT PROCEDURES OR CHANGES TO YOUR RIGHT, YOU CAN CONTACT THE WATER COURT BY CALLING 1-800-624-3270 (WITHIN MONTANA ONLY) OR 1-406-586-4364, OR BY WRITING TO P.O. BOX 1389, BOZEMAN, MT 59771-1389.

**INTERLOCUTORY DECREE
SMITH RIVER
BASIN 41J
ABSTRACT OF WATER RIGHT CLAIM**

IMPORTANT NOTICE

YOUR WATER RIGHT AS SHOWN ON THIS ABSTRACT MAY HAVE CHANGES FROM YOUR WATER RIGHT AS CLAIMED OR AMENDED. AN ASTERISK (*) HAS BEEN PLACED NEXT TO EACH ITEM CHANGED BY THE MONTANA WATER COURT OR BY THE DEPARTMENT OF NATURAL RESOURCES AND CONSERVATION (DNRC) DURING THE PREPARATION OF THIS INTERLOCUTORY DECREE. THESE CHANGES ARE AUTHORIZED BY THE MONTANA SUPREME COURT WATER RIGHT CLAIMS EXAMINATION RULES OR BY ORDER OF THE WATER COURT.

OBJECTIONS MAY BE FILED ACCORDING TO THE PROCEDURES OUTLINED IN THE DOCUMENT ENTITLED "NOTICE OF ENTRY OF INTERLOCUTORY DECREE AND NOTICE OF AVAILABILITY."

Water Right Number: 41J 30136661 STATEMENT OF CLAIM

Version: 1 -- ORIGINAL RIGHT

Status: ACTIVE

Owners: CATLIN RANCH LP
3660 HWY 12 W
WHITE SULPHUR SPRINGS, MT 59645

***Priority Date:** DECEMBER 31, 1882

Type of Historical Right: USE

Purpose (Use): STOCK

***Flow Rate:** A SPECIFIC FLOW RATE HAS NOT BEEN DECREED BECAUSE THIS USE CONSISTS OF STOCK DRINKING DIRECTLY FROM THE SOURCE, OR FROM A DITCH SYSTEM. THE FLOW RATE IS LIMITED TO THE MINIMUM AMOUNT HISTORICALLY NECESSARY TO SUSTAIN THIS PURPOSE.

***Volume:** THIS RIGHT INCLUDES THE AMOUNT OF WATER CONSUMPTIVELY USED FOR STOCKWATERING PURPOSES AT THE RATE OF 30 GALLONS PER DAY PER ANIMAL UNIT. ANIMAL UNITS SHALL BE BASED ON REASONABLE CARRYING CAPACITY AND HISTORICAL USE OF THE AREA SERVICED BY THIS WATER SOURCE.

***Source Name:** SPRING, UNNAMED TRIBUTARY OF SMITH RIVER, SOUTH FORK

Source Type: SURFACE WATER

SOURCE IS COMPOSED OF FOUR UNNAMED TRIBUTARIES WITHIN THE POINT OF DIVERSION LEGAL LAND DESCRIPTION.

Point of Diversion and Means of Diversion:

<u>ID</u>	<u>Govt Lot</u>	<u>Qtr</u>	<u>Sec</u>	<u>Twp</u>	<u>Rge</u>	<u>County</u>
1			17	7N	7E	MEAGHER

Period of Diversion: JANUARY 1 TO DECEMBER 31

Diversion Means: LIVESTOCK DIRECT FROM SOURCE

Period of Use: JANUARY 1 TO DECEMBER 31

Place of Use:

<u>ID</u>	<u>Acres</u>	<u>Govt Lot</u>	<u>Qtr Sec</u>	<u>Sec</u>	<u>Twp</u>	<u>Rge</u>	<u>County</u>
1				17	7N	7E	MEAGHER

Remarks:

THE FOLLOWING ISSUES WERE IDENTIFIED BY THE DNRC DURING ITS EXAMINATION OF THIS WATER RIGHT CLAIM.

THIS CLAIM AND WATER RIGHT NO. 41J 30136662 APPEAR TO BE DUPLICATE FILINGS. IT APPEARS ONLY ONE WATER RIGHT IS INVOLVED.

THIS CLAIM NUMBER WAS NOT INCLUDED IN THE BASIN 41J DECREE ISSUED 12/16/2010.

A BETTER UNDERSTANDING OF YOUR CLAIMED WATER RIGHT CAN BE OBTAINED BY COMPARING YOUR RIGHT WITH OTHER CLAIMS IN THE BASIN. FOR EXAMPLE, COMPARE PRIORITY DATES, FLOW RATES, VOLUMES, OR ACRES IRRIGATED. ALSO, YOUR WATER RIGHT MAY BE SUBJECT TO WATER RIGHTS IN ADJOINING SUBBASINS OR BASINS AS WELL AS BEING SUBJECT TO OTHER RIGHTS ON YOUR SOURCE OF SUPPLY. FINALLY, YOUR WATER RIGHT MAY BE SUBJECT TO INDIAN RESERVED AND FEDERAL RESERVED WATER RIGHTS.

COMPLETE DETAILS REGARDING THE DNRC PREPARATION OF THIS INTERLOCUTORY DECREE AND RELATED MATERIALS CAN BE REVIEWED AT THE OFFICE LOCATIONS IDENTIFIED IN THE DOCUMENT ENTITLED "NOTICE OF ENTRY OF INTERLOCUTORY DECREE AND NOTICE OF AVAILABILITY."

SEE GENERAL FINDINGS OF FACT AND CONCLUSIONS OF LAW FOR FURTHER EXPLANATION OF YOUR CLAIMED WATER RIGHT. THESE FINDINGS CAN BE FOUND AS INDICATED IN THE DOCUMENT ENTITLED "NOTICE OF ENTRY OF INTERLOCUTORY DECREE AND NOTICE OF AVAILABILITY." IF YOU NEED OBJECTION FORMS, OR HAVE QUESTIONS ABOUT WATER COURT PROCEDURES OR CHANGES TO YOUR RIGHT, YOU CAN CONTACT THE WATER COURT BY CALLING 1-800-624-3270 (WITHIN MONTANA ONLY) OR 1-406-586-4364, OR BY WRITING TO P.O. BOX 1389, BOZEMAN, MT 59771-1389.

**INTERLOCUTORY DECREE
SMITH RIVER
BASIN 41J
ABSTRACT OF WATER RIGHT CLAIM**

IMPORTANT NOTICE

YOUR WATER RIGHT AS SHOWN ON THIS ABSTRACT MAY HAVE CHANGES FROM YOUR WATER RIGHT AS CLAIMED OR AMENDED. AN ASTERISK (*) HAS BEEN PLACED NEXT TO EACH ITEM CHANGED BY THE MONTANA WATER COURT OR BY THE DEPARTMENT OF NATURAL RESOURCES AND CONSERVATION (DNRC) DURING THE PREPARATION OF THIS INTERLOCUTORY DECREE. THESE CHANGES ARE AUTHORIZED BY THE MONTANA SUPREME COURT WATER RIGHT CLAIMS EXAMINATION RULES OR BY ORDER OF THE WATER COURT.

OBJECTIONS MAY BE FILED ACCORDING TO THE PROCEDURES OUTLINED IN THE DOCUMENT ENTITLED "NOTICE OF ENTRY OF INTERLOCUTORY DECREE AND NOTICE OF AVAILABILITY."

Water Right Number: 41J 30136662 STATEMENT OF CLAIM

Version: 1 -- ORIGINAL RIGHT

Status: ACTIVE

Owners: CATLIN RANCH LP
3660 HWY 12 W
WHITE SULPHUR SPRINGS, MT 59645

***Priority Date:** DECEMBER 31, 1882

Type of Historical Right: USE

Purpose (Use): STOCK

***Flow Rate:** A SPECIFIC FLOW RATE HAS NOT BEEN DECREED BECAUSE THIS USE CONSISTS OF STOCK DRINKING DIRECTLY FROM THE SOURCE, OR FROM A DITCH SYSTEM. THE FLOW RATE IS LIMITED TO THE MINIMUM AMOUNT HISTORICALLY NECESSARY TO SUSTAIN THIS PURPOSE.

***Volume:** THIS RIGHT INCLUDES THE AMOUNT OF WATER CONSUMPTIVELY USED FOR STOCKWATERING PURPOSES AT THE RATE OF 30 GALLONS PER DAY PER ANIMAL UNIT. ANIMAL UNITS SHALL BE BASED ON REASONABLE CARRYING CAPACITY AND HISTORICAL USE OF THE AREA SERVICED BY THIS WATER SOURCE.

***Source Name:** UNNAMED TRIBUTARY OF SMITH RIVER, SOUTH FORK

Source Type: SURFACE WATER

SOURCE IS COMPOSED OF FOUR UNNAMED TRIBUTARIES WITHIN THE POINT OF DIVERSION LEGAL LAND DESCRIPTION.

Point of Diversion and Means of Diversion:

<u>ID</u>	<u>Govt Lot</u>	<u>Qtr Sec</u>	<u>Sec</u>	<u>Twp</u>	<u>Rge</u>	<u>County</u>
1			17	7N	7E	MEAGHER

Period of Diversion: JANUARY 1 TO DECEMBER 31

Diversion Means: LIVESTOCK DIRECT FROM SOURCE

Period of Use: JANUARY 1 TO DECEMBER 31

Place of Use:

<u>ID</u>	<u>Acres</u>	<u>Govt Lot</u>	<u>Qtr Sec</u>	<u>Sec</u>	<u>Twp</u>	<u>Rge</u>	<u>County</u>
1				17	7N	7E	MEAGHER

Remarks:

THE FOLLOWING ISSUES WERE IDENTIFIED BY THE DNRC DURING ITS EXAMINATION OF THIS WATER RIGHT CLAIM.

THIS CLAIM AND WATER RIGHT NO. 41J 30136661 APPEAR TO BE DUPLICATE FILINGS. IT APPEARS ONLY ONE WATER RIGHT IS INVOLVED.

THIS CLAIM NUMBER WAS NOT INCLUDED IN THE BASIN 41J DECREE ISSUED 12/16/2010.

A BETTER UNDERSTANDING OF YOUR CLAIMED WATER RIGHT CAN BE OBTAINED BY COMPARING YOUR RIGHT WITH OTHER CLAIMS IN THE BASIN. FOR EXAMPLE, COMPARE PRIORITY DATES, FLOW RATES, VOLUMES, OR ACRES IRRIGATED. ALSO, YOUR WATER RIGHT MAY BE SUBJECT TO WATER RIGHTS IN ADJOINING SUBBASINS OR BASINS AS WELL AS BEING SUBJECT TO OTHER RIGHTS ON YOUR SOURCE OF SUPPLY. FINALLY, YOUR WATER RIGHT MAY BE SUBJECT TO INDIAN RESERVED AND FEDERAL RESERVED WATER RIGHTS.

COMPLETE DETAILS REGARDING THE DNRC PREPARATION OF THIS INTERLOCUTORY DECREE AND RELATED MATERIALS CAN BE REVIEWED AT THE OFFICE LOCATIONS IDENTIFIED IN THE DOCUMENT ENTITLED "NOTICE OF ENTRY OF INTERLOCUTORY DECREE AND NOTICE OF AVAILABILITY."

SEE GENERAL FINDINGS OF FACT AND CONCLUSIONS OF LAW FOR FURTHER EXPLANATION OF YOUR CLAIMED WATER RIGHT. THESE FINDINGS CAN BE FOUND AS INDICATED IN THE DOCUMENT ENTITLED "NOTICE OF ENTRY OF INTERLOCUTORY DECREE AND NOTICE OF AVAILABILITY." IF YOU NEED OBJECTION FORMS, OR HAVE QUESTIONS ABOUT WATER COURT PROCEDURES OR CHANGES TO YOUR RIGHT, YOU CAN CONTACT THE WATER COURT BY CALLING 1-800-624-3270 (WITHIN MONTANA ONLY) OR 1-406-586-4364, OR BY WRITING TO P.O. BOX 1389, BOZEMAN, MT 59771-1389.

**INTERLOCUTORY DECREE
SMITH RIVER
BASIN 41J
ABSTRACT OF WATER RIGHT CLAIM**

IMPORTANT NOTICE

YOUR WATER RIGHT AS SHOWN ON THIS ABSTRACT MAY HAVE CHANGES FROM YOUR WATER RIGHT AS CLAIMED OR AMENDED. AN ASTERISK (*) HAS BEEN PLACED NEXT TO EACH ITEM CHANGED BY THE MONTANA WATER COURT OR BY THE DEPARTMENT OF NATURAL RESOURCES AND CONSERVATION (DNRC) DURING THE PREPARATION OF THIS INTERLOCUTORY DECREE. THESE CHANGES ARE AUTHORIZED BY THE MONTANA SUPREME COURT WATER RIGHT CLAIMS EXAMINATION RULES OR BY ORDER OF THE WATER COURT.

OBJECTIONS MAY BE FILED ACCORDING TO THE PROCEDURES OUTLINED IN THE DOCUMENT ENTITLED "NOTICE OF ENTRY OF INTERLOCUTORY DECREE AND NOTICE OF AVAILABILITY."

Water Right Number: 41J 30136663 STATEMENT OF CLAIM
Version: 1 -- ORIGINAL RIGHT
Status: ACTIVE

Owners: CATLIN RANCH LP
3660 HWY 12 W
WHITE SULPHUR SPRINGS, MT 59645

***Priority Date:** DECEMBER 31, 1882

Type of Historical Right: USE

Purpose (Use): STOCK

Flow Rate: 35.00 GPM

***Volume:** THIS RIGHT INCLUDES THE AMOUNT OF WATER CONSUMPTIVELY USED FOR STOCKWATERING PURPOSES AT THE RATE OF 30 GALLONS PER DAY PER ANIMAL UNIT. ANIMAL UNITS SHALL BE BASED ON REASONABLE CARRYING CAPACITY AND HISTORICAL USE OF THE AREA SERVICED BY THIS WATER SOURCE.

***Source Name:** SPRING, UNNAMED TRIBUTARY OF SMITH RIVER, SOUTH FORK

Source Type: GROUNDWATER

***Point of Diversion and Means of Diversion:**

<u>ID</u>	<u>Govt Lot</u>	<u>Qtr Sec</u>	<u>Sec</u>	<u>Twp</u>	<u>Rge</u>	<u>County</u>
1		NWSESE	1	7N	7E	MEAGHER

Period of Diversion: JANUARY 1 TO DECEMBER 31

Diversion Means: PIPELINE

Period of Use: JANUARY 1 TO DECEMBER 31

***Place of Use:**

<u>ID</u>	<u>Acres</u>	<u>Govt Lot</u>	<u>Qtr Sec</u>	<u>Sec</u>	<u>Twp</u>	<u>Rge</u>	<u>County</u>
1			NWSESE	1	7N	7E	MEAGHER

Remarks:

THE FOLLOWING ISSUES WERE IDENTIFIED BY THE DNRC DURING ITS EXAMINATION OF THIS WATER RIGHT CLAIM.

THIS CLAIM AND WATER RIGHT NO. 41J 30136664 APPEAR TO BE DUPLICATE FILINGS. IT APPEARS ONLY ONE WATER RIGHT IS INVOLVED.

THIS CLAIM NUMBER WAS NOT INCLUDED IN THE BASIN 41J DECREE ISSUED 12/16/2010.

ACCORDING TO CADASTRAL PROPERTY OWNERSHIP RECORDS, AS OF 03/23/2023 , THE PROPERTY ON WHICH THIS WATER RIGHT IS USED APPEARS TO BE OWNED BY CARL ERIC AND LUTH NANCY ROSTAD, PO BOX 1894, BIG FORK, MT 59911-1894 .

A BETTER UNDERSTANDING OF YOUR CLAIMED WATER RIGHT CAN BE OBTAINED BY COMPARING YOUR RIGHT WITH OTHER CLAIMS IN THE BASIN. FOR EXAMPLE, COMPARE PRIORITY DATES, FLOW RATES, VOLUMES, OR ACRES IRRIGATED. ALSO, YOUR WATER RIGHT MAY BE SUBJECT TO WATER RIGHTS IN ADJOINING SUBBASINS OR BASINS AS WELL AS BEING SUBJECT TO OTHER RIGHTS ON YOUR SOURCE OF SUPPLY. FINALLY, YOUR WATER RIGHT MAY BE SUBJECT TO INDIAN RESERVED AND FEDERAL RESERVED WATER RIGHTS.

COMPLETE DETAILS REGARDING THE DNRC PREPARATION OF THIS INTERLOCUTORY DECREE AND RELATED MATERIALS CAN BE REVIEWED AT THE OFFICE LOCATIONS IDENTIFIED IN THE DOCUMENT ENTITLED "NOTICE OF ENTRY OF INTERLOCUTORY DECREE AND NOTICE OF AVAILABILITY."

SEE GENERAL FINDINGS OF FACT AND CONCLUSIONS OF LAW FOR FURTHER EXPLANATION OF YOUR CLAIMED WATER RIGHT. THESE FINDINGS CAN BE FOUND AS INDICATED IN THE DOCUMENT ENTITLED "NOTICE OF ENTRY OF INTERLOCUTORY DECREE AND NOTICE OF AVAILABILITY." IF YOU NEED OBJECTION FORMS, OR HAVE QUESTIONS ABOUT WATER COURT PROCEDURES OR CHANGES TO YOUR RIGHT, YOU CAN CONTACT THE WATER COURT BY CALLING 1-800-624-3270 (WITHIN MONTANA ONLY) OR 1-406-586-4364, OR BY WRITING TO P.O. BOX 1389, BOZEMAN, MT 59771-1389.

**INTERLOCUTORY DECREE
SMITH RIVER
BASIN 41J
ABSTRACT OF WATER RIGHT CLAIM**

IMPORTANT NOTICE

YOUR WATER RIGHT AS SHOWN ON THIS ABSTRACT MAY HAVE CHANGES FROM YOUR WATER RIGHT AS CLAIMED OR AMENDED. AN ASTERISK (*) HAS BEEN PLACED NEXT TO EACH ITEM CHANGED BY THE MONTANA WATER COURT OR BY THE DEPARTMENT OF NATURAL RESOURCES AND CONSERVATION (DNRC) DURING THE PREPARATION OF THIS INTERLOCUTORY DECREE. THESE CHANGES ARE AUTHORIZED BY THE MONTANA SUPREME COURT WATER RIGHT CLAIMS EXAMINATION RULES OR BY ORDER OF THE WATER COURT.

OBJECTIONS MAY BE FILED ACCORDING TO THE PROCEDURES OUTLINED IN THE DOCUMENT ENTITLED "NOTICE OF ENTRY OF INTERLOCUTORY DECREE AND NOTICE OF AVAILABILITY."

Water Right Number: 41J 30136664 STATEMENT OF CLAIM
Version: 1 -- ORIGINAL RIGHT
Status: ACTIVE

Owners: CATLIN RANCH LP
3660 HWY 12 W
WHITE SULPHUR SPRINGS, MT 59645

***Priority Date:** DECEMBER 31, 1882

Type of Historical Right: USE

Purpose (Use): STOCK

Flow Rate: 35.00 GPM

***Volume:** THIS RIGHT INCLUDES THE AMOUNT OF WATER CONSUMPTIVELY USED FOR STOCKWATERING PURPOSES AT THE RATE OF 30 GALLONS PER DAY PER ANIMAL UNIT. ANIMAL UNITS SHALL BE BASED ON REASONABLE CARRYING CAPACITY AND HISTORICAL USE OF THE AREA SERVICED BY THIS WATER SOURCE.

***Source Name:** SPRING, UNNAMED TRIBUTARY OF SMITH RIVER, SOUTH FORK

Source Type: GROUNDWATER

***Point of Diversion and Means of Diversion:**

<u>ID</u>	<u>Govt Lot</u>	<u>Qtr Sec</u>	<u>Sec</u>	<u>Twp</u>	<u>Rge</u>	<u>County</u>
1		NWSESE	1	7N	7E	MEAGHER

Period of Diversion: JANUARY 1 TO DECEMBER 31

Diversion Means: PIPELINE

Period of Use: JANUARY 1 TO DECEMBER 31

***Place of Use:**

<u>ID</u>	<u>Acres</u>	<u>Govt Lot</u>	<u>Qtr Sec</u>	<u>Sec</u>	<u>Twp</u>	<u>Rge</u>	<u>County</u>
1			NWSESE	1	7N	7E	MEAGHER

Remarks:

THE FOLLOWING ISSUES WERE IDENTIFIED BY THE DNRC DURING ITS EXAMINATION OF THIS WATER RIGHT CLAIM.

THIS CLAIM AND WATER RIGHT NO. 41J 30136663 APPEAR TO BE DUPLICATE FILINGS. IT APPEARS ONLY ONE WATER RIGHT IS INVOLVED.

THIS CLAIM NUMBER WAS NOT INCLUDED IN THE BASIN 41J DECREE ISSUED 12/16/2010.

ACCORDING TO CADASTRAL PROPERTY OWNERSHIP RECORDS, AS OF 03/23/2023 , THE PROPERTY ON WHICH THIS WATER RIGHT IS USED APPEARS TO BE OWNED BY CARL ERIC AND LUTH NANCY ROSTAD, PO BOX 1894, BIG FORK, MT 59911-1894.

A BETTER UNDERSTANDING OF YOUR CLAIMED WATER RIGHT CAN BE OBTAINED BY COMPARING YOUR RIGHT WITH OTHER CLAIMS IN THE BASIN. FOR EXAMPLE, COMPARE PRIORITY DATES, FLOW RATES, VOLUMES, OR ACRES IRRIGATED. ALSO, YOUR WATER RIGHT MAY BE SUBJECT TO WATER RIGHTS IN ADJOINING SUBBASINS OR BASINS AS WELL AS BEING SUBJECT TO OTHER RIGHTS ON YOUR SOURCE OF SUPPLY. FINALLY, YOUR WATER RIGHT MAY BE SUBJECT TO INDIAN RESERVED AND FEDERAL RESERVED WATER RIGHTS.

COMPLETE DETAILS REGARDING THE DNRC PREPARATION OF THIS INTERLOCUTORY DECREE AND RELATED MATERIALS CAN BE REVIEWED AT THE OFFICE LOCATIONS IDENTIFIED IN THE DOCUMENT ENTITLED "NOTICE OF ENTRY OF INTERLOCUTORY DECREE AND NOTICE OF AVAILABILITY."

SEE GENERAL FINDINGS OF FACT AND CONCLUSIONS OF LAW FOR FURTHER EXPLANATION OF YOUR CLAIMED WATER RIGHT. THESE FINDINGS CAN BE FOUND AS INDICATED IN THE DOCUMENT ENTITLED "NOTICE OF ENTRY OF INTERLOCUTORY DECREE AND NOTICE OF AVAILABILITY." IF YOU NEED OBJECTION FORMS, OR HAVE QUESTIONS ABOUT WATER COURT PROCEDURES OR CHANGES TO YOUR RIGHT, YOU CAN CONTACT THE WATER COURT BY CALLING 1-800-624-3270 (WITHIN MONTANA ONLY) OR 1-406-586-4364, OR BY WRITING TO P.O. BOX 1389, BOZEMAN, MT 59771-1389.

**INTERLOCUTORY DECREE
SMITH RIVER
BASIN 41J
ABSTRACT OF WATER RIGHT CLAIM**

IMPORTANT NOTICE

YOUR WATER RIGHT AS SHOWN ON THIS ABSTRACT MAY HAVE CHANGES FROM YOUR WATER RIGHT AS CLAIMED OR AMENDED. AN ASTERISK (*) HAS BEEN PLACED NEXT TO EACH ITEM CHANGED BY THE MONTANA WATER COURT OR BY THE DEPARTMENT OF NATURAL RESOURCES AND CONSERVATION (DNRC) DURING THE PREPARATION OF THIS INTERLOCUTORY DECREE. THESE CHANGES ARE AUTHORIZED BY THE MONTANA SUPREME COURT WATER RIGHT CLAIMS EXAMINATION RULES OR BY ORDER OF THE WATER COURT.

OBJECTIONS MAY BE FILED ACCORDING TO THE PROCEDURES OUTLINED IN THE DOCUMENT ENTITLED "NOTICE OF ENTRY OF INTERLOCUTORY DECREE AND NOTICE OF AVAILABILITY."

Water Right Number: 41J 30136665 STATEMENT OF CLAIM
Version: 1 -- ORIGINAL RIGHT
Status: ACTIVE

Owners: CATLIN RANCH LP
3660 HWY 12 W
WHITE SULPHUR SPRINGS, MT 59645

***Priority Date:** DECEMBER 31, 1882

Type of Historical Right: USE

Purpose (Use): STOCK

***Flow Rate:** A SPECIFIC FLOW RATE HAS NOT BEEN DECREED BECAUSE THIS USE CONSISTS OF STOCK DRINKING DIRECTLY FROM THE SOURCE, OR FROM A DITCH SYSTEM. THE FLOW RATE IS LIMITED TO THE MINIMUM AMOUNT HISTORICALLY NECESSARY TO SUSTAIN THIS PURPOSE.

***Volume:** THIS RIGHT INCLUDES THE AMOUNT OF WATER CONSUMPTIVELY USED FOR STOCKWATERING PURPOSES AT THE RATE OF 30 GALLONS PER DAY PER ANIMAL UNIT. ANIMAL UNITS SHALL BE BASED ON REASONABLE CARRYING CAPACITY AND HISTORICAL USE OF THE AREA SERVICED BY THIS WATER SOURCE.

***Source Name:** UNNAMED TRIBUTARY OF SMITH RIVER, SOUTH FORK

Source Type: SURFACE WATER

Point of Diversion and Means of Diversion:

<u>ID</u>	<u>Govt Lot</u>	<u>Qtr Sec</u>	<u>Sec</u>	<u>Twp</u>	<u>Rge</u>	<u>County</u>
1		SESE	1	7N	7E	MEAGHER

Period of Diversion: JANUARY 1 TO DECEMBER 31

Diversion Means: LIVESTOCK DIRECT FROM SOURCE

Period of Use: JANUARY 1 TO DECEMBER 31

Place of Use:

<u>ID</u>	<u>Acres</u>	<u>Govt Lot</u>	<u>Qtr Sec</u>	<u>Sec</u>	<u>Twp</u>	<u>Rge</u>	<u>County</u>
1			SESE	1	7N	7E	MEAGHER

Remarks:

THE FOLLOWING ISSUES WERE IDENTIFIED BY THE DNRC DURING ITS EXAMINATION OF THIS WATER RIGHT CLAIM.

THIS CLAIM AND WATER RIGHT NO. 41J 30136666 APPEAR TO BE DUPLICATE FILINGS. IT APPEARS ONLY ONE WATER RIGHT IS INVOLVED.

THIS CLAIM NUMBER WAS NOT INCLUDED IN THE BASIN 41J DECREE ISSUED 12/16/2010.

ACCORDING TO CADASTRAL PROPERTY OWNERSHIP RECORDS, AS OF 03/23/2023 , THE PROPERTY ON WHICH THIS WATER RIGHT IS USED APPEARS TO BE OWNED BY CARL ERIC AND LUTH NANCY ROSTAD, PO BOX 1894, BIGFORK, MT 59911-1894.

THE POINT OF DIVERSION LEGAL LAND DESCRIPTION COULD NOT BE REFINED FROM INFORMATION IN THE CLAIM FILE.

THE PLACE OF USE LEGAL LAND DESCRIPTION COULD NOT BE REFINED FROM INFORMATION IN THE CLAIM FILE.

A BETTER UNDERSTANDING OF YOUR CLAIMED WATER RIGHT CAN BE OBTAINED BY COMPARING YOUR RIGHT WITH OTHER CLAIMS IN THE BASIN. FOR EXAMPLE, COMPARE PRIORITY DATES, FLOW RATES, VOLUMES, OR ACRES IRRIGATED. ALSO, YOUR WATER RIGHT MAY BE SUBJECT TO WATER RIGHTS IN ADJOINING SUBBASINS OR BASINS AS WELL AS BEING SUBJECT TO OTHER RIGHTS ON YOUR SOURCE OF SUPPLY. FINALLY, YOUR WATER RIGHT MAY BE SUBJECT TO INDIAN RESERVED AND FEDERAL RESERVED WATER RIGHTS.

COMPLETE DETAILS REGARDING THE DNRC PREPARATION OF THIS INTERLOCUTORY DECREE AND RELATED MATERIALS CAN BE REVIEWED AT THE OFFICE LOCATIONS IDENTIFIED IN THE DOCUMENT ENTITLED "NOTICE OF ENTRY OF INTERLOCUTORY DECREE AND NOTICE OF AVAILABILITY."

SEE GENERAL FINDINGS OF FACT AND CONCLUSIONS OF LAW FOR FURTHER EXPLANATION OF YOUR CLAIMED WATER RIGHT. THESE FINDINGS CAN BE FOUND AS INDICATED IN THE DOCUMENT ENTITLED "NOTICE OF ENTRY OF INTERLOCUTORY DECREE AND NOTICE OF AVAILABILITY." IF YOU NEED OBJECTION FORMS, OR HAVE QUESTIONS ABOUT WATER COURT PROCEDURES OR CHANGES TO YOUR RIGHT, YOU CAN CONTACT THE WATER COURT BY CALLING 1-800-624-3270 (WITHIN MONTANA ONLY) OR 1-406-586-4364, OR BY WRITING TO P.O. BOX 1389, BOZEMAN, MT 59771-1389.

**INTERLOCUTORY DECREE
SMITH RIVER
BASIN 41J
ABSTRACT OF WATER RIGHT CLAIM**

IMPORTANT NOTICE

YOUR WATER RIGHT AS SHOWN ON THIS ABSTRACT MAY HAVE CHANGES FROM YOUR WATER RIGHT AS CLAIMED OR AMENDED. AN ASTERISK (*) HAS BEEN PLACED NEXT TO EACH ITEM CHANGED BY THE MONTANA WATER COURT OR BY THE DEPARTMENT OF NATURAL RESOURCES AND CONSERVATION (DNRC) DURING THE PREPARATION OF THIS INTERLOCUTORY DECREE. THESE CHANGES ARE AUTHORIZED BY THE MONTANA SUPREME COURT WATER RIGHT CLAIMS EXAMINATION RULES OR BY ORDER OF THE WATER COURT.

OBJECTIONS MAY BE FILED ACCORDING TO THE PROCEDURES OUTLINED IN THE DOCUMENT ENTITLED "NOTICE OF ENTRY OF INTERLOCUTORY DECREE AND NOTICE OF AVAILABILITY."

Water Right Number: 41J 30136666 STATEMENT OF CLAIM
Version: 1 -- ORIGINAL RIGHT
Status: ACTIVE

Owners: CATLIN RANCH LP
3660 HWY 12 W
WHITE SULPHUR SPRINGS, MT 59645

***Priority Date:** DECEMBER 31, 1882

Type of Historical Right: USE

Purpose (Use): STOCK

***Flow Rate:** A SPECIFIC FLOW RATE HAS NOT BEEN DECREED BECAUSE THIS USE CONSISTS OF STOCK DRINKING DIRECTLY FROM THE SOURCE, OR FROM A DITCH SYSTEM. THE FLOW RATE IS LIMITED TO THE MINIMUM AMOUNT HISTORICALLY NECESSARY TO SUSTAIN THIS PURPOSE.

***Volume:** THIS RIGHT INCLUDES THE AMOUNT OF WATER CONSUMPTIVELY USED FOR STOCKWATERING PURPOSES AT THE RATE OF 30 GALLONS PER DAY PER ANIMAL UNIT. ANIMAL UNITS SHALL BE BASED ON REASONABLE CARRYING CAPACITY AND HISTORICAL USE OF THE AREA SERVICED BY THIS WATER SOURCE.

***Source Name:** UNNAMED TRIBUTARY OF SMITH RIVER, SOUTH FORK

Source Type: SURFACE WATER

Point of Diversion and Means of Diversion:

<u>ID</u>	<u>Govt Lot</u>	<u>Qtr Sec</u>	<u>Sec</u>	<u>Twp</u>	<u>Rge</u>	<u>County</u>
1		SESE	1	7N	7E	MEAGHER

Period of Diversion: JANUARY 1 TO DECEMBER 31

Diversion Means: LIVESTOCK DIRECT FROM SOURCE

Period of Use: JANUARY 1 TO DECEMBER 31

Place of Use:

<u>ID</u>	<u>Acres</u>	<u>Govt Lot</u>	<u>Qtr Sec</u>	<u>Sec</u>	<u>Twp</u>	<u>Rge</u>	<u>County</u>
1			SESE	1	7N	7E	MEAGHER

Remarks:

THE FOLLOWING ISSUES WERE IDENTIFIED BY THE DNRC DURING ITS EXAMINATION OF THIS WATER RIGHT CLAIM.

THIS CLAIM AND WATER RIGHT NO. 41J 30136665 APPEAR TO BE DUPLICATE FILINGS. IT APPEARS ONLY ONE WATER RIGHT IS INVOLVED.

THIS CLAIM NUMBER WAS NOT INCLUDED IN THE BASIN 41J DECREE ISSUED 12/16/2010.

ACCORDING TO CADASTRAL PROPERTY OWNERSHIP RECORDS, AS OF 03/23/2023 , THE PROPERTY ON WHICH THIS WATER RIGHT IS USED APPEARS TO BE OWNED BY CARL ERIC AMD LUTH NANCY ROSTAD, PO BOX 1894, BIGFORK, MT 59911-1894.

THE POINT OF DIVERSION LEGAL LAND DESCRIPTION COULD NOT BE REFINED FROM INFORMATION IN THE CLAIM FILE.

THE PLACE OF USE LEGAL LAND DESCRIPTION COULD NOT BE REFINED FROM INFORMATION IN THE CLAIM FILE.

A BETTER UNDERSTANDING OF YOUR CLAIMED WATER RIGHT CAN BE OBTAINED BY COMPARING YOUR RIGHT WITH OTHER CLAIMS IN THE BASIN. FOR EXAMPLE, COMPARE PRIORITY DATES, FLOW RATES, VOLUMES, OR ACRES IRRIGATED. ALSO, YOUR WATER RIGHT MAY BE SUBJECT TO WATER RIGHTS IN ADJOINING SUBBASINS OR BASINS AS WELL AS BEING SUBJECT TO OTHER RIGHTS ON YOUR SOURCE OF SUPPLY. FINALLY, YOUR WATER RIGHT MAY BE SUBJECT TO INDIAN RESERVED AND FEDERAL RESERVED WATER RIGHTS.

COMPLETE DETAILS REGARDING THE DNRC PREPARATION OF THIS INTERLOCUTORY DECREE AND RELATED MATERIALS CAN BE REVIEWED AT THE OFFICE LOCATIONS IDENTIFIED IN THE DOCUMENT ENTITLED "NOTICE OF ENTRY OF INTERLOCUTORY DECREE AND NOTICE OF AVAILABILITY."

SEE GENERAL FINDINGS OF FACT AND CONCLUSIONS OF LAW FOR FURTHER EXPLANATION OF YOUR CLAIMED WATER RIGHT. THESE FINDINGS CAN BE FOUND AS INDICATED IN THE DOCUMENT ENTITLED "NOTICE OF ENTRY OF INTERLOCUTORY DECREE AND NOTICE OF AVAILABILITY." IF YOU NEED OBJECTION FORMS, OR HAVE QUESTIONS ABOUT WATER COURT PROCEDURES OR CHANGES TO YOUR RIGHT, YOU CAN CONTACT THE WATER COURT BY CALLING 1-800-624-3270 (WITHIN MONTANA ONLY) OR 1-406-586-4364, OR BY WRITING TO P.O. BOX 1389, BOZEMAN, MT 59771-1389.

**INTERLOCUTORY DECREE
SMITH RIVER
BASIN 41J
ABSTRACT OF WATER RIGHT CLAIM**

IMPORTANT NOTICE

YOUR WATER RIGHT AS SHOWN ON THIS ABSTRACT MAY HAVE CHANGES FROM YOUR WATER RIGHT AS CLAIMED OR AMENDED. AN ASTERISK (*) HAS BEEN PLACED NEXT TO EACH ITEM CHANGED BY THE MONTANA WATER COURT OR BY THE DEPARTMENT OF NATURAL RESOURCES AND CONSERVATION (DNRC) DURING THE PREPARATION OF THIS INTERLOCUTORY DECREE. THESE CHANGES ARE AUTHORIZED BY THE MONTANA SUPREME COURT WATER RIGHT CLAIMS EXAMINATION RULES OR BY ORDER OF THE WATER COURT.

OBJECTIONS MAY BE FILED ACCORDING TO THE PROCEDURES OUTLINED IN THE DOCUMENT ENTITLED "NOTICE OF ENTRY OF INTERLOCUTORY DECREE AND NOTICE OF AVAILABILITY."

Water Right Number: 41J 30136667 STATEMENT OF CLAIM

Version: 1 -- ORIGINAL RIGHT

Status: ACTIVE

Owners: IVY F BIRKY
825 34TH ST NW
GREAT FALLS, MT 59404-8503

KARL J BIRKY
825 34TH ST NW
GREAT FALLS, MT 59404-8503

Priority Date: DECEMBER 31, 1904

Type of Historical Right: USE

Purpose (Use): STOCK

***Flow Rate:** A SPECIFIC FLOW RATE HAS NOT BEEN DECREED BECAUSE THIS USE CONSISTS OF STOCK DRINKING DIRECTLY FROM THE SOURCE, OR FROM A DITCH SYSTEM. THE FLOW RATE IS LIMITED TO THE MINIMUM AMOUNT HISTORICALLY NECESSARY TO SUSTAIN THIS PURPOSE.

***Volume:** THIS RIGHT INCLUDES THE AMOUNT OF WATER CONSUMPTIVELY USED FOR STOCKWATERING PURPOSES AT THE RATE OF 30 GALLONS PER DAY PER ANIMAL UNIT. ANIMAL UNITS SHALL BE BASED ON REASONABLE CARRYING CAPACITY AND HISTORICAL USE OF THE AREA SERVICED BY THIS WATER SOURCE.

***Source Name:** UNNAMED TRIBUTARY OF MING COULEE

Source Type: SURFACE WATER

Point of Diversion and Means of Diversion:

<u>ID</u>	<u>Govt Lot</u>	<u>Qtr</u>	<u>Sec</u>	<u>Twp</u>	<u>Rge</u>	<u>County</u>	
1		SE	SENE	22	17N	4E	CASCADE

Period of Diversion: JANUARY 1 TO DECEMBER 31

Diversion Means: LIVESTOCK DIRECT FROM SOURCE

Period of Use: JANUARY 1 TO DECEMBER 31

Place of Use:

<u>ID</u>	<u>Acres</u>	<u>Govt Lot</u>	<u>Qtr Sec</u>	<u>Sec</u>	<u>Twp</u>	<u>Rge</u>	<u>County</u>
1			SESENE	22	17N	4E	CASCADE

Remarks:

THE FOLLOWING ISSUES WERE IDENTIFIED BY THE DNRC DURING ITS EXAMINATION OF THIS WATER RIGHT CLAIM.

THIS CLAIM NUMBER WAS NOT INCLUDED IN THE BASIN 41J DECREE ISSUED 12/16/2010.

A BETTER UNDERSTANDING OF YOUR CLAIMED WATER RIGHT CAN BE OBTAINED BY COMPARING YOUR RIGHT WITH OTHER CLAIMS IN THE BASIN. FOR EXAMPLE, COMPARE PRIORITY DATES, FLOW RATES, VOLUMES, OR ACRES IRRIGATED. ALSO, YOUR WATER RIGHT MAY BE SUBJECT TO WATER RIGHTS IN ADJOINING SUBBASINS OR BASINS AS WELL AS BEING SUBJECT TO OTHER RIGHTS ON YOUR SOURCE OF SUPPLY. FINALLY, YOUR WATER RIGHT MAY BE SUBJECT TO INDIAN RESERVED AND FEDERAL RESERVED WATER RIGHTS.

COMPLETE DETAILS REGARDING THE DNRC PREPARATION OF THIS INTERLOCUTORY DECREE AND RELATED MATERIALS CAN BE REVIEWED AT THE OFFICE LOCATIONS IDENTIFIED IN THE DOCUMENT ENTITLED "NOTICE OF ENTRY OF INTERLOCUTORY DECREE AND NOTICE OF AVAILABILITY."

SEE GENERAL FINDINGS OF FACT AND CONCLUSIONS OF LAW FOR FURTHER EXPLANATION OF YOUR CLAIMED WATER RIGHT. THESE FINDINGS CAN BE FOUND AS INDICATED IN THE DOCUMENT ENTITLED "NOTICE OF ENTRY OF INTERLOCUTORY DECREE AND NOTICE OF AVAILABILITY." IF YOU NEED OBJECTION FORMS, OR HAVE QUESTIONS ABOUT WATER COURT PROCEDURES OR CHANGES TO YOUR RIGHT, YOU CAN CONTACT THE WATER COURT BY CALLING 1-800-624-3270 (WITHIN MONTANA ONLY) OR 1-406-586-4364, OR BY WRITING TO P.O. BOX 1389, BOZEMAN, MT 59771-1389.

**INTERLOCUTORY DECREE
SMITH RIVER
BASIN 41J
ABSTRACT OF WATER RIGHT CLAIM**

IMPORTANT NOTICE

YOUR WATER RIGHT AS SHOWN ON THIS ABSTRACT MAY HAVE CHANGES FROM YOUR WATER RIGHT AS CLAIMED OR AMENDED. AN ASTERISK (*) HAS BEEN PLACED NEXT TO EACH ITEM CHANGED BY THE MONTANA WATER COURT OR BY THE DEPARTMENT OF NATURAL RESOURCES AND CONSERVATION (DNRC) DURING THE PREPARATION OF THIS INTERLOCUTORY DECREE. THESE CHANGES ARE AUTHORIZED BY THE MONTANA SUPREME COURT WATER RIGHT CLAIMS EXAMINATION RULES OR BY ORDER OF THE WATER COURT.

OBJECTIONS MAY BE FILED ACCORDING TO THE PROCEDURES OUTLINED IN THE DOCUMENT ENTITLED "NOTICE OF ENTRY OF INTERLOCUTORY DECREE AND NOTICE OF AVAILABILITY."

Water Right Number: 41J 30136668 STATEMENT OF CLAIM

Version: 1 -- ORIGINAL RIGHT

Status: ACTIVE

Owners: CATLIN RANCH LP
3660 HWY 12 W
WHITE SULPHUR SPRINGS, MT 59645

***Priority Date:** DECEMBER 31, 1882

Type of Historical Right: USE

Purpose (Use): STOCK

Flow Rate: 35.00 GPM

***Volume:** THIS RIGHT INCLUDES THE AMOUNT OF WATER CONSUMPTIVELY USED FOR STOCKWATERING PURPOSES AT THE RATE OF 30 GALLONS PER DAY PER ANIMAL UNIT. ANIMAL UNITS SHALL BE BASED ON REASONABLE CARRYING CAPACITY AND HISTORICAL USE OF THE AREA SERVICED BY THIS WATER SOURCE.

***Source Name:** SPRING, UNNAMED TRIBUTARY OF SMITH RIVER, SOUTH FORK

Source Type: GROUNDWATER

***Point of Diversion and Means of Diversion:**

<u>ID</u>	<u>Govt Lot</u>	<u>Qtr Sec</u>	<u>Sec</u>	<u>Twp</u>	<u>Rge</u>	<u>County</u>
1		NENWSE	7	7N	7E	MEAGHER

Period of Diversion: JANUARY 1 TO DECEMBER 31

Diversion Means: PIPELINE

Period of Use: JANUARY 1 TO DECEMBER 31

***Place of Use:**

<u>ID</u>	<u>Acres</u>	<u>Govt Lot</u>	<u>Qtr Sec</u>	<u>Sec</u>	<u>Twp</u>	<u>Rge</u>	<u>County</u>
1			NENWSE	7	7N	7E	MEAGHER

Remarks:

THE FOLLOWING ISSUES WERE IDENTIFIED BY THE DNRC DURING ITS EXAMINATION OF THIS WATER RIGHT CLAIM.

THIS CLAIM AND WATER RIGHT NO. 41J 30136669 APPEAR TO BE DUPLICATE FILINGS. IT APPEARS ONLY ONE WATER RIGHT IS INVOLVED.

THIS CLAIM NUMBER WAS NOT INCLUDED IN THE BASIN 41J DECREE ISSUED 12/16/2010.

A BETTER UNDERSTANDING OF YOUR CLAIMED WATER RIGHT CAN BE OBTAINED BY COMPARING YOUR RIGHT WITH OTHER CLAIMS IN THE BASIN. FOR EXAMPLE, COMPARE PRIORITY DATES, FLOW RATES, VOLUMES, OR ACRES IRRIGATED. ALSO, YOUR WATER RIGHT MAY BE SUBJECT TO WATER RIGHTS IN ADJOINING SUBBASINS OR BASINS AS WELL AS BEING SUBJECT TO OTHER RIGHTS ON YOUR SOURCE OF SUPPLY. FINALLY, YOUR WATER RIGHT MAY BE SUBJECT TO INDIAN RESERVED AND FEDERAL RESERVED WATER RIGHTS.

COMPLETE DETAILS REGARDING THE DNRC PREPARATION OF THIS INTERLOCUTORY DECREE AND RELATED MATERIALS CAN BE REVIEWED AT THE OFFICE LOCATIONS IDENTIFIED IN THE DOCUMENT ENTITLED "NOTICE OF ENTRY OF INTERLOCUTORY DECREE AND NOTICE OF AVAILABILITY."

SEE GENERAL FINDINGS OF FACT AND CONCLUSIONS OF LAW FOR FURTHER EXPLANATION OF YOUR CLAIMED WATER RIGHT. THESE FINDINGS CAN BE FOUND AS INDICATED IN THE DOCUMENT ENTITLED "NOTICE OF ENTRY OF INTERLOCUTORY DECREE AND NOTICE OF AVAILABILITY." IF YOU NEED OBJECTION FORMS, OR HAVE QUESTIONS ABOUT WATER COURT PROCEDURES OR CHANGES TO YOUR RIGHT, YOU CAN CONTACT THE WATER COURT BY CALLING 1-800-624-3270 (WITHIN MONTANA ONLY) OR 1-406-586-4364, OR BY WRITING TO P.O. BOX 1389, BOZEMAN, MT 59771-1389.

**INTERLOCUTORY DECREE
SMITH RIVER
BASIN 41J
ABSTRACT OF WATER RIGHT CLAIM**

IMPORTANT NOTICE

YOUR WATER RIGHT AS SHOWN ON THIS ABSTRACT MAY HAVE CHANGES FROM YOUR WATER RIGHT AS CLAIMED OR AMENDED. AN ASTERISK (*) HAS BEEN PLACED NEXT TO EACH ITEM CHANGED BY THE MONTANA WATER COURT OR BY THE DEPARTMENT OF NATURAL RESOURCES AND CONSERVATION (DNRC) DURING THE PREPARATION OF THIS INTERLOCUTORY DECREE. THESE CHANGES ARE AUTHORIZED BY THE MONTANA SUPREME COURT WATER RIGHT CLAIMS EXAMINATION RULES OR BY ORDER OF THE WATER COURT.

OBJECTIONS MAY BE FILED ACCORDING TO THE PROCEDURES OUTLINED IN THE DOCUMENT ENTITLED "NOTICE OF ENTRY OF INTERLOCUTORY DECREE AND NOTICE OF AVAILABILITY."

Water Right Number: 41J 30136669 STATEMENT OF CLAIM
Version: 1 -- ORIGINAL RIGHT
Status: ACTIVE

Owners: CATLIN RANCH LP
3660 HWY 12 W
WHITE SULPHUR SPRINGS, MT 59645

***Priority Date:** DECEMBER 31, 1882

Type of Historical Right: USE

Purpose (Use): STOCK

Flow Rate: 35.00 GPM

***Volume:** THIS RIGHT INCLUDES THE AMOUNT OF WATER CONSUMPTIVELY USED FOR STOCKWATERING PURPOSES AT THE RATE OF 30 GALLONS PER DAY PER ANIMAL UNIT. ANIMAL UNITS SHALL BE BASED ON REASONABLE CARRYING CAPACITY AND HISTORICAL USE OF THE AREA SERVICED BY THIS WATER SOURCE.

***Source Name:** SPRING, UNNAMED TRIBUTARY OF SMITH RIVER, SOUTH FORK

Source Type: GROUNDWATER

***Point of Diversion and Means of Diversion:**

<u>ID</u>	<u>Govt Lot</u>	<u>Qtr Sec</u>	<u>Sec</u>	<u>Twp</u>	<u>Rge</u>	<u>County</u>
1		NENWSE	7	7N	7E	MEAGHER

Period of Diversion: JANUARY 1 TO DECEMBER 31

Diversion Means: PIPELINE

Period of Use: JANUARY 1 TO DECEMBER 31

***Place of Use:**

<u>ID</u>	<u>Acres</u>	<u>Govt Lot</u>	<u>Qtr Sec</u>	<u>Sec</u>	<u>Twp</u>	<u>Rge</u>	<u>County</u>
1			NENWSE	7	7N	7E	MEAGHER

Remarks:

THE FOLLOWING ISSUES WERE IDENTIFIED BY THE DNRC DURING ITS EXAMINATION OF THIS WATER RIGHT CLAIM.

THIS CLAIM AND WATER RIGHT NO. 41J 30136668 APPEAR TO BE DUPLICATE FILINGS. IT APPEARS ONLY ONE WATER RIGHT IS INVOLVED.

THIS CLAIM NUMBER WAS NOT INCLUDED IN THE BASIN 41J DECREE ISSUED 12/16/2010.

A BETTER UNDERSTANDING OF YOUR CLAIMED WATER RIGHT CAN BE OBTAINED BY COMPARING YOUR RIGHT WITH OTHER CLAIMS IN THE BASIN. FOR EXAMPLE, COMPARE PRIORITY DATES, FLOW RATES, VOLUMES, OR ACRES IRRIGATED. ALSO, YOUR WATER RIGHT MAY BE SUBJECT TO WATER RIGHTS IN ADJOINING SUBBASINS OR BASINS AS WELL AS BEING SUBJECT TO OTHER RIGHTS ON YOUR SOURCE OF SUPPLY. FINALLY, YOUR WATER RIGHT MAY BE SUBJECT TO INDIAN RESERVED AND FEDERAL RESERVED WATER RIGHTS.

COMPLETE DETAILS REGARDING THE DNRC PREPARATION OF THIS INTERLOCUTORY DECREE AND RELATED MATERIALS CAN BE REVIEWED AT THE OFFICE LOCATIONS IDENTIFIED IN THE DOCUMENT ENTITLED "NOTICE OF ENTRY OF INTERLOCUTORY DECREE AND NOTICE OF AVAILABILITY."

SEE GENERAL FINDINGS OF FACT AND CONCLUSIONS OF LAW FOR FURTHER EXPLANATION OF YOUR CLAIMED WATER RIGHT. THESE FINDINGS CAN BE FOUND AS INDICATED IN THE DOCUMENT ENTITLED "NOTICE OF ENTRY OF INTERLOCUTORY DECREE AND NOTICE OF AVAILABILITY." IF YOU NEED OBJECTION FORMS, OR HAVE QUESTIONS ABOUT WATER COURT PROCEDURES OR CHANGES TO YOUR RIGHT, YOU CAN CONTACT THE WATER COURT BY CALLING 1-800-624-3270 (WITHIN MONTANA ONLY) OR 1-406-586-4364, OR BY WRITING TO P.O. BOX 1389, BOZEMAN, MT 59771-1389.

**INTERLOCUTORY DECREE
SMITH RIVER
BASIN 41J
ABSTRACT OF WATER RIGHT CLAIM**

IMPORTANT NOTICE

YOUR WATER RIGHT AS SHOWN ON THIS ABSTRACT MAY HAVE CHANGES FROM YOUR WATER RIGHT AS CLAIMED OR AMENDED. AN ASTERISK (*) HAS BEEN PLACED NEXT TO EACH ITEM CHANGED BY THE MONTANA WATER COURT OR BY THE DEPARTMENT OF NATURAL RESOURCES AND CONSERVATION (DNRC) DURING THE PREPARATION OF THIS INTERLOCUTORY DECREE. THESE CHANGES ARE AUTHORIZED BY THE MONTANA SUPREME COURT WATER RIGHT CLAIMS EXAMINATION RULES OR BY ORDER OF THE WATER COURT.

OBJECTIONS MAY BE FILED ACCORDING TO THE PROCEDURES OUTLINED IN THE DOCUMENT ENTITLED "NOTICE OF ENTRY OF INTERLOCUTORY DECREE AND NOTICE OF AVAILABILITY."

Water Right Number: 41J 30136672 STATEMENT OF CLAIM

Version: 1 -- ORIGINAL RIGHT

Status: ACTIVE

Owners: IVY F BIRKY
825 34TH ST NW
GREAT FALLS, MT 59404-8503

KARL J BIRKY
825 34TH ST NW
GREAT FALLS, MT 59404-8503

Priority Date: DECEMBER 31, 1904

Type of Historical Right: USE

Purpose (Use): STOCK

***Flow Rate:** A SPECIFIC FLOW RATE HAS NOT BEEN DECREED BECAUSE THIS USE CONSISTS OF STOCK DRINKING DIRECTLY FROM THE SOURCE, OR FROM A DITCH SYSTEM. THE FLOW RATE IS LIMITED TO THE MINIMUM AMOUNT HISTORICALLY NECESSARY TO SUSTAIN THIS PURPOSE.

***Volume:** THIS RIGHT INCLUDES THE AMOUNT OF WATER CONSUMPTIVELY USED FOR STOCKWATERING PURPOSES AT THE RATE OF 30 GALLONS PER DAY PER ANIMAL UNIT. ANIMAL UNITS SHALL BE BASED ON REASONABLE CARRYING CAPACITY AND HISTORICAL USE OF THE AREA SERVICED BY THIS WATER SOURCE.

***Source Name:** SPLAIN COULEE

Source Type: SURFACE WATER

***Point of Diversion and Means of Diversion:**

<u>ID</u>	<u>Govt Lot</u>	<u>Qtr Sec</u>	<u>Sec</u>	<u>Twp</u>	<u>Rge</u>	<u>County</u>
1		NE	20	17N	4E	CASCADE

Period of Diversion: JANUARY 1 TO DECEMBER 31

Diversion Means: LIVESTOCK DIRECT FROM SOURCE

2		NENW	20	17N	4E	CASCADE
---	--	------	----	-----	----	---------

Period of Diversion: JANUARY 1 TO DECEMBER 31

Diversion Means: LIVESTOCK DIRECT FROM SOURCE

3 W2NW 21 17N 4E CASCADE

Period of Diversion: JANUARY 1 TO DECEMBER 31

Diversion Means: LIVESTOCK DIRECT FROM SOURCE

Period of Use: JANUARY 1 TO DECEMBER 31

***Place of Use:**

<u>ID</u>	<u>Acres</u>	<u>Govt Lot</u>	<u>Qtr Sec</u>	<u>Sec</u>	<u>Twp</u>	<u>Rge</u>	<u>County</u>
1			NE	20	17N	4E	CASCADE
2			NENW	20	17N	4E	CASCADE
3			W2NW	21	17N	4E	CASCADE

Remarks:

THE FOLLOWING ISSUES WERE IDENTIFIED BY THE DNRC DURING ITS EXAMINATION OF THIS WATER RIGHT CLAIM.

THIS CLAIM NUMBER WAS NOT INCLUDED IN THE BASIN 41J DECREE ISSUED 12/16/2010.

ACCORDING TO CADASTRAL PROPERTY OWNERSHIP RECORDS, AS OF 01/12/2023 , A PORTION OF THE PROPERTY ON WHICH THIS WATER RIGHT IS USED APPEARS TO BE OWNED BY TOM & LAURA KROPF, 1059 E EDEN RD, GREAT FALLS, MT 59405-8339.

A BETTER UNDERSTANDING OF YOUR CLAIMED WATER RIGHT CAN BE OBTAINED BY COMPARING YOUR RIGHT WITH OTHER CLAIMS IN THE BASIN. FOR EXAMPLE, COMPARE PRIORITY DATES, FLOW RATES, VOLUMES, OR ACRES IRRIGATED. ALSO, YOUR WATER RIGHT MAY BE SUBJECT TO WATER RIGHTS IN ADJOINING SUBBASINS OR BASINS AS WELL AS BEING SUBJECT TO OTHER RIGHTS ON YOUR SOURCE OF SUPPLY. FINALLY, YOUR WATER RIGHT MAY BE SUBJECT TO INDIAN RESERVED AND FEDERAL RESERVED WATER RIGHTS.

COMPLETE DETAILS REGARDING THE DNRC PREPARATION OF THIS INTERLOCUTORY DECREE AND RELATED MATERIALS CAN BE REVIEWED AT THE OFFICE LOCATIONS IDENTIFIED IN THE DOCUMENT ENTITLED "NOTICE OF ENTRY OF INTERLOCUTORY DECREE AND NOTICE OF AVAILABILITY."

SEE GENERAL FINDINGS OF FACT AND CONCLUSIONS OF LAW FOR FURTHER EXPLANATION OF YOUR CLAIMED WATER RIGHT. THESE FINDINGS CAN BE FOUND AS INDICATED IN THE DOCUMENT ENTITLED "NOTICE OF ENTRY OF INTERLOCUTORY DECREE AND NOTICE OF AVAILABILITY." IF YOU NEED OBJECTION FORMS, OR HAVE QUESTIONS ABOUT WATER COURT PROCEDURES OR CHANGES TO YOUR RIGHT, YOU CAN CONTACT THE WATER COURT BY CALLING 1-800-624-3270 (WITHIN MONTANA ONLY) OR 1-406-586-4364, OR BY WRITING TO P.O. BOX 1389, BOZEMAN, MT 59771-1389.

**INTERLOCUTORY DECREE
SMITH RIVER
BASIN 41J
ABSTRACT OF WATER RIGHT CLAIM**

IMPORTANT NOTICE

YOUR WATER RIGHT AS SHOWN ON THIS ABSTRACT MAY HAVE CHANGES FROM YOUR WATER RIGHT AS CLAIMED OR AMENDED. AN ASTERISK (*) HAS BEEN PLACED NEXT TO EACH ITEM CHANGED BY THE MONTANA WATER COURT OR BY THE DEPARTMENT OF NATURAL RESOURCES AND CONSERVATION (DNRC) DURING THE PREPARATION OF THIS INTERLOCUTORY DECREE. THESE CHANGES ARE AUTHORIZED BY THE MONTANA SUPREME COURT WATER RIGHT CLAIMS EXAMINATION RULES OR BY ORDER OF THE WATER COURT.

OBJECTIONS MAY BE FILED ACCORDING TO THE PROCEDURES OUTLINED IN THE DOCUMENT ENTITLED "NOTICE OF ENTRY OF INTERLOCUTORY DECREE AND NOTICE OF AVAILABILITY."

Water Right Number: 41J 30136673 STATEMENT OF CLAIM

Version: 1 -- ORIGINAL RIGHT

Status: ACTIVE

Owners: IVY F BIRKY
825 34TH ST NW
GREAT FALLS, MT 59404-8503

KARL J BIRKY
825 34TH ST NW
GREAT FALLS, MT 59404-8503

***Priority Date:** DECEMBER 31, 1904

Type of Historical Right: USE

Purpose (Use): STOCK

***Flow Rate:** A SPECIFIC FLOW RATE HAS NOT BEEN DECREED BECAUSE THIS USE CONSISTS OF STOCK DRINKING DIRECTLY FROM THE SOURCE, OR FROM A DITCH SYSTEM. THE FLOW RATE IS LIMITED TO THE MINIMUM AMOUNT HISTORICALLY NECESSARY TO SUSTAIN THIS PURPOSE.

***Volume:** THIS RIGHT INCLUDES THE AMOUNT OF WATER CONSUMPTIVELY USED FOR STOCKWATERING PURPOSES AT THE RATE OF 30 GALLONS PER DAY PER ANIMAL UNIT. ANIMAL UNITS SHALL BE BASED ON REASONABLE CARRYING CAPACITY AND HISTORICAL USE OF THE AREA SERVICED BY THIS WATER SOURCE.

***Source Name:** SPRING, UNNAMED TRIBUTARY OF MING COULEE

Source Type: SURFACE WATER

Point of Diversion and Means of Diversion:

<u>ID</u>	<u>Govt Lot</u>	<u>Qtr</u>	<u>Sec</u>	<u>Twp</u>	<u>Rge</u>	<u>County</u>	
1		NE	SE	15	17N	4E	CASCADE

Period of Diversion: JANUARY 1 TO DECEMBER 31

Diversion Means: LIVESTOCK DIRECT FROM SOURCE

Period of Use: JANUARY 1 TO DECEMBER 31

Place of Use:

<u>ID</u>	<u>Acres</u>	<u>Govt Lot</u>	<u>Qtr Sec</u>	<u>Sec</u>	<u>Twp</u>	<u>Rge</u>	<u>County</u>
1			NESESE	15	17N	4E	CASCADE

Remarks:

THE FOLLOWING ISSUES WERE IDENTIFIED BY THE DNRC DURING ITS EXAMINATION OF THIS WATER RIGHT CLAIM.

THIS CLAIM NUMBER WAS NOT INCLUDED IN THE BASIN 41J DECREE ISSUED 12/16/2010.

A BETTER UNDERSTANDING OF YOUR CLAIMED WATER RIGHT CAN BE OBTAINED BY COMPARING YOUR RIGHT WITH OTHER CLAIMS IN THE BASIN. FOR EXAMPLE, COMPARE PRIORITY DATES, FLOW RATES, VOLUMES, OR ACRES IRRIGATED. ALSO, YOUR WATER RIGHT MAY BE SUBJECT TO WATER RIGHTS IN ADJOINING SUBBASINS OR BASINS AS WELL AS BEING SUBJECT TO OTHER RIGHTS ON YOUR SOURCE OF SUPPLY. FINALLY, YOUR WATER RIGHT MAY BE SUBJECT TO INDIAN RESERVED AND FEDERAL RESERVED WATER RIGHTS.

COMPLETE DETAILS REGARDING THE DNRC PREPARATION OF THIS INTERLOCUTORY DECREE AND RELATED MATERIALS CAN BE REVIEWED AT THE OFFICE LOCATIONS IDENTIFIED IN THE DOCUMENT ENTITLED "NOTICE OF ENTRY OF INTERLOCUTORY DECREE AND NOTICE OF AVAILABILITY."

SEE GENERAL FINDINGS OF FACT AND CONCLUSIONS OF LAW FOR FURTHER EXPLANATION OF YOUR CLAIMED WATER RIGHT. THESE FINDINGS CAN BE FOUND AS INDICATED IN THE DOCUMENT ENTITLED "NOTICE OF ENTRY OF INTERLOCUTORY DECREE AND NOTICE OF AVAILABILITY." IF YOU NEED OBJECTION FORMS, OR HAVE QUESTIONS ABOUT WATER COURT PROCEDURES OR CHANGES TO YOUR RIGHT, YOU CAN CONTACT THE WATER COURT BY CALLING 1-800-624-3270 (WITHIN MONTANA ONLY) OR 1-406-586-4364, OR BY WRITING TO P.O. BOX 1389, BOZEMAN, MT 59771-1389.

**INTERLOCUTORY DECREE
SMITH RIVER
BASIN 41J
ABSTRACT OF WATER RIGHT CLAIM**

IMPORTANT NOTICE

YOUR WATER RIGHT AS SHOWN ON THIS ABSTRACT MAY HAVE CHANGES FROM YOUR WATER RIGHT AS CLAIMED OR AMENDED. AN ASTERISK (*) HAS BEEN PLACED NEXT TO EACH ITEM CHANGED BY THE MONTANA WATER COURT OR BY THE DEPARTMENT OF NATURAL RESOURCES AND CONSERVATION (DNRC) DURING THE PREPARATION OF THIS INTERLOCUTORY DECREE. THESE CHANGES ARE AUTHORIZED BY THE MONTANA SUPREME COURT WATER RIGHT CLAIMS EXAMINATION RULES OR BY ORDER OF THE WATER COURT.

OBJECTIONS MAY BE FILED ACCORDING TO THE PROCEDURES OUTLINED IN THE DOCUMENT ENTITLED "NOTICE OF ENTRY OF INTERLOCUTORY DECREE AND NOTICE OF AVAILABILITY."

Water Right Number: 41J 30136674 STATEMENT OF CLAIM

Version: 1 -- ORIGINAL RIGHT

Status: ACTIVE

Owners: IVY F BIRKY
825 34TH ST NW
GREAT FALLS, MT 59404-8503

KARL J BIRKY
825 34TH ST NW
GREAT FALLS, MT 59404-8503

Priority Date: DECEMBER 31, 1904

Type of Historical Right: USE

Purpose (Use): STOCK

***Flow Rate:** A SPECIFIC FLOW RATE HAS NOT BEEN DECREED BECAUSE THIS USE CONSISTS OF STOCK DRINKING DIRECTLY FROM THE SOURCE, OR FROM A DITCH SYSTEM. THE FLOW RATE IS LIMITED TO THE MINIMUM AMOUNT HISTORICALLY NECESSARY TO SUSTAIN THIS PURPOSE.

***Volume:** THIS RIGHT INCLUDES THE AMOUNT OF WATER CONSUMPTIVELY USED FOR STOCKWATERING PURPOSES AT THE RATE OF 30 GALLONS PER DAY PER ANIMAL UNIT. ANIMAL UNITS SHALL BE BASED ON REASONABLE CARRYING CAPACITY AND HISTORICAL USE OF THE AREA SERVICED BY THIS WATER SOURCE.

***Source Name:** UNNAMED TRIBUTARY OF MING COULEE

Source Type: SURFACE WATER

***Point of Diversion and Means of Diversion:**

<u>ID</u>	<u>Govt Lot</u>	<u>Qtr</u>	<u>Sec</u>	<u>Twp</u>	<u>Rge</u>	<u>County</u>
1		NENE	22	17N	4E	CASCADE

Period of Diversion: JANUARY 1 TO DECEMBER 31

Diversion Means: LIVESTOCK DIRECT FROM SOURCE

Period of Use: JANUARY 1 TO DECEMBER 31

***Place of Use:**

<u>ID</u>	<u>Acres</u>	<u>Govt Lot</u>	<u>Qtr Sec</u>	<u>Sec</u>	<u>Twp</u>	<u>Rge</u>	<u>County</u>
1			NENE	22	17N	4E	CASCADE

Remarks:

THE FOLLOWING ISSUES WERE IDENTIFIED BY THE DNRC DURING ITS EXAMINATION OF THIS WATER RIGHT CLAIM.

THIS CLAIM NUMBER WAS NOT INCLUDED IN THE BASIN 41J DECREE ISSUED 12/16/2010.

A BETTER UNDERSTANDING OF YOUR CLAIMED WATER RIGHT CAN BE OBTAINED BY COMPARING YOUR RIGHT WITH OTHER CLAIMS IN THE BASIN. FOR EXAMPLE, COMPARE PRIORITY DATES, FLOW RATES, VOLUMES, OR ACRES IRRIGATED. ALSO, YOUR WATER RIGHT MAY BE SUBJECT TO WATER RIGHTS IN ADJOINING SUBBASINS OR BASINS AS WELL AS BEING SUBJECT TO OTHER RIGHTS ON YOUR SOURCE OF SUPPLY. FINALLY, YOUR WATER RIGHT MAY BE SUBJECT TO INDIAN RESERVED AND FEDERAL RESERVED WATER RIGHTS.

COMPLETE DETAILS REGARDING THE DNRC PREPARATION OF THIS INTERLOCUTORY DECREE AND RELATED MATERIALS CAN BE REVIEWED AT THE OFFICE LOCATIONS IDENTIFIED IN THE DOCUMENT ENTITLED "NOTICE OF ENTRY OF INTERLOCUTORY DECREE AND NOTICE OF AVAILABILITY."

SEE GENERAL FINDINGS OF FACT AND CONCLUSIONS OF LAW FOR FURTHER EXPLANATION OF YOUR CLAIMED WATER RIGHT. THESE FINDINGS CAN BE FOUND AS INDICATED IN THE DOCUMENT ENTITLED "NOTICE OF ENTRY OF INTERLOCUTORY DECREE AND NOTICE OF AVAILABILITY." IF YOU NEED OBJECTION FORMS, OR HAVE QUESTIONS ABOUT WATER COURT PROCEDURES OR CHANGES TO YOUR RIGHT, YOU CAN CONTACT THE WATER COURT BY CALLING 1-800-624-3270 (WITHIN MONTANA ONLY) OR 1-406-586-4364, OR BY WRITING TO P.O. BOX 1389, BOZEMAN, MT 59771-1389.

**INTERLOCUTORY DECREE
SMITH RIVER
BASIN 41J
ABSTRACT OF WATER RIGHT CLAIM**

IMPORTANT NOTICE

YOUR WATER RIGHT AS SHOWN ON THIS ABSTRACT MAY HAVE CHANGES FROM YOUR WATER RIGHT AS CLAIMED OR AMENDED. AN ASTERISK (*) HAS BEEN PLACED NEXT TO EACH ITEM CHANGED BY THE MONTANA WATER COURT OR BY THE DEPARTMENT OF NATURAL RESOURCES AND CONSERVATION (DNRC) DURING THE PREPARATION OF THIS INTERLOCUTORY DECREE. THESE CHANGES ARE AUTHORIZED BY THE MONTANA SUPREME COURT WATER RIGHT CLAIMS EXAMINATION RULES OR BY ORDER OF THE WATER COURT.

OBJECTIONS MAY BE FILED ACCORDING TO THE PROCEDURES OUTLINED IN THE DOCUMENT ENTITLED "NOTICE OF ENTRY OF INTERLOCUTORY DECREE AND NOTICE OF AVAILABILITY."

Water Right Number: 41J 30136675 STATEMENT OF CLAIM

Version: 1 -- ORIGINAL RIGHT

Status: ACTIVE

Owners: HURWITZ RANCH LLLP
1476 SMITH RIVER RD
WHITE SULPHUR SPRINGS, MT 59645-9619

Priority Date: OCTOBER 15, 1896

Type of Historical Right: USE

Purpose (Use): STOCK

***Flow Rate:** A SPECIFIC FLOW RATE HAS NOT BEEN DECREED BECAUSE THIS USE CONSISTS OF STOCK DRINKING DIRECTLY FROM THE SOURCE, OR FROM A DITCH SYSTEM. THE FLOW RATE IS LIMITED TO THE MINIMUM AMOUNT HISTORICALLY NECESSARY TO SUSTAIN THIS PURPOSE.

***Volume:** THIS RIGHT INCLUDES THE AMOUNT OF WATER CONSUMPTIVELY USED FOR STOCKWATERING PURPOSES AT THE RATE OF 30 GALLONS PER DAY PER ANIMAL UNIT. ANIMAL UNITS SHALL BE BASED ON REASONABLE CARRYING CAPACITY AND HISTORICAL USE OF THE AREA SERVICED BY THIS WATER SOURCE.

Source Name: SHANNON CREEK

Source Type: SURFACE WATER

***Point of Diversion and Means of Diversion:**

<u>ID</u>	<u>Govt Lot</u>	<u>Qtr Sec</u>	<u>Sec</u>	<u>Twp</u>	<u>Rge</u>	<u>County</u>
1		W2NE	16	13N	5E	MEAGHER

Period of Diversion: JANUARY 1 TO DECEMBER 31

Diversion Means: LIVESTOCK DIRECT FROM SOURCE

2		SESENW	16	13N	5E	MEAGHER
---	--	--------	----	-----	----	---------

Period of Diversion: JANUARY 1 TO DECEMBER 31

Diversion Means: LIVESTOCK DIRECT FROM SOURCE

3	SW	16	13N	5E	MEAGHER
Period of Diversion:	JANUARY 1 TO DECEMBER 31				
Diversion Means:	LIVESTOCK DIRECT FROM SOURCE				
4	E2NE	20	13N	5E	MEAGHER
Period of Diversion:	JANUARY 1 TO DECEMBER 31				
Diversion Means:	LIVESTOCK DIRECT FROM SOURCE				
5	N2SE	20	13N	5E	MEAGHER
Period of Diversion:	JANUARY 1 TO DECEMBER 31				
Diversion Means:	LIVESTOCK DIRECT FROM SOURCE				
6	E2SW	20	13N	5E	MEAGHER
Period of Diversion:	JANUARY 1 TO DECEMBER 31				
Diversion Means:	LIVESTOCK DIRECT FROM SOURCE				
7	SWSW	20	13N	5E	MEAGHER
Period of Diversion:	JANUARY 1 TO DECEMBER 31				
Diversion Means:	LIVESTOCK DIRECT FROM SOURCE				
8	E2	30	13N	5E	MEAGHER
Period of Diversion:	JANUARY 1 TO DECEMBER 31				
Diversion Means:	LIVESTOCK DIRECT FROM SOURCE				
9	E2	31	13N	5E	MEAGHER
Period of Diversion:	JANUARY 1 TO DECEMBER 31				
Diversion Means:	LIVESTOCK DIRECT FROM SOURCE				
Period of Use:	JANUARY 1 TO DECEMBER 31				

***Place of Use:**

<u>ID</u>	<u>Acres</u>	<u>Govt Lot</u>	<u>Qtr Sec</u>	<u>Sec</u>	<u>Twp</u>	<u>Rge</u>	<u>County</u>
1			W2NE	16	13N	5E	MEAGHER
2			SESENW	16	13N	5E	MEAGHER
3			SW	16	13N	5E	MEAGHER
4			E2NE	20	13N	5E	MEAGHER
5			N2SE	20	13N	5E	MEAGHER
6			E2SW	20	13N	5E	MEAGHER
7			SWSW	20	13N	5E	MEAGHER
8			E2	30	13N	5E	MEAGHER
9			E2	31	13N	5E	MEAGHER

Remarks:

THE FOLLOWING ISSUES WERE IDENTIFIED BY THE DNRC DURING ITS EXAMINATION OF THIS WATER RIGHT CLAIM.
 THIS CLAIM NUMBER WAS NOT INCLUDED IN THE BASIN 41J DECREE ISSUED 12/16/2010.

A BETTER UNDERSTANDING OF YOUR CLAIMED WATER RIGHT CAN BE OBTAINED BY COMPARING YOUR RIGHT WITH OTHER CLAIMS IN THE BASIN. FOR EXAMPLE, COMPARE PRIORITY DATES, FLOW RATES, VOLUMES, OR ACRES IRRIGATED. ALSO, YOUR WATER RIGHT MAY BE SUBJECT TO WATER RIGHTS IN ADJOINING SUBBASINS OR BASINS AS WELL AS BEING SUBJECT TO OTHER RIGHTS ON YOUR SOURCE OF SUPPLY. FINALLY, YOUR WATER RIGHT MAY BE SUBJECT TO INDIAN RESERVED AND FEDERAL RESERVED WATER RIGHTS.

COMPLETE DETAILS REGARDING THE DNRC PREPARATION OF THIS INTERLOCUTORY DECREE AND RELATED MATERIALS CAN BE REVIEWED AT THE OFFICE LOCATIONS IDENTIFIED IN THE DOCUMENT ENTITLED "NOTICE OF ENTRY OF INTERLOCUTORY DECREE AND NOTICE OF AVAILABILITY."

SEE GENERAL FINDINGS OF FACT AND CONCLUSIONS OF LAW FOR FURTHER EXPLANATION OF YOUR CLAIMED WATER RIGHT. THESE FINDINGS CAN BE FOUND AS INDICATED IN THE DOCUMENT ENTITLED "NOTICE OF ENTRY OF INTERLOCUTORY DECREE AND NOTICE OF AVAILABILITY." IF YOU NEED OBJECTION FORMS, OR HAVE QUESTIONS ABOUT WATER COURT PROCEDURES OR CHANGES TO YOUR RIGHT, YOU CAN CONTACT THE WATER COURT BY CALLING 1-800-624-3270 (WITHIN MONTANA ONLY) OR 1-406-586-4364, OR BY WRITING TO P.O. BOX 1389, BOZEMAN, MT 59771-1389.

**INTERLOCUTORY DECREE
SMITH RIVER
BASIN 41J
ABSTRACT OF WATER RIGHT CLAIM**

IMPORTANT NOTICE

YOUR WATER RIGHT AS SHOWN ON THIS ABSTRACT MAY HAVE CHANGES FROM YOUR WATER RIGHT AS CLAIMED OR AMENDED. AN ASTERISK (*) HAS BEEN PLACED NEXT TO EACH ITEM CHANGED BY THE MONTANA WATER COURT OR BY THE DEPARTMENT OF NATURAL RESOURCES AND CONSERVATION (DNRC) DURING THE PREPARATION OF THIS INTERLOCUTORY DECREE. THESE CHANGES ARE AUTHORIZED BY THE MONTANA SUPREME COURT WATER RIGHT CLAIMS EXAMINATION RULES OR BY ORDER OF THE WATER COURT.

OBJECTIONS MAY BE FILED ACCORDING TO THE PROCEDURES OUTLINED IN THE DOCUMENT ENTITLED "NOTICE OF ENTRY OF INTERLOCUTORY DECREE AND NOTICE OF AVAILABILITY."

Water Right Number: 41J 30136676 STATEMENT OF CLAIM
Version: 1 -- ORIGINAL RIGHT
Status: ACTIVE

Owners: HURWITZ RANCH LLLP
1476 SMITH RIVER RD
WHITE SULPHUR SPRINGS, MT 59645-9619

Priority Date: MAY 26, 1889

Type of Historical Right: USE

Purpose (Use): STOCK

***Flow Rate:** A SPECIFIC FLOW RATE HAS NOT BEEN DECREED BECAUSE THIS USE CONSISTS OF STOCK DRINKING DIRECTLY FROM THE SOURCE, OR FROM A DITCH SYSTEM. THE FLOW RATE IS LIMITED TO THE MINIMUM AMOUNT HISTORICALLY NECESSARY TO SUSTAIN THIS PURPOSE.

***Volume:** THIS RIGHT INCLUDES THE AMOUNT OF WATER CONSUMPTIVELY USED FOR STOCKWATERING PURPOSES AT THE RATE OF 30 GALLONS PER DAY PER ANIMAL UNIT. ANIMAL UNITS SHALL BE BASED ON REASONABLE CARRYING CAPACITY AND HISTORICAL USE OF THE AREA SERVICED BY THIS WATER SOURCE.

Source Name: SHEEP CREEK
Source Type: SURFACE WATER

***Point of Diversion and Means of Diversion:**

<u>ID</u>	<u>Govt Lot</u>	<u>Qtr Sec</u>	<u>Sec</u>	<u>Twp</u>	<u>Rge</u>	<u>County</u>
1		SESW	2	12N	5E	MEAGHER

Period of Diversion: JANUARY 1 TO DECEMBER 31

Diversion Means: LIVESTOCK DIRECT FROM SOURCE

Period of Use: JANUARY 1 TO DECEMBER 31

Place of Use:

<u>ID</u>	<u>Acres</u>	<u>Govt Lot</u>	<u>Qtr Sec</u>	<u>Sec</u>	<u>Twp</u>	<u>Rge</u>	<u>County</u>
1			SESW	2	12N	5E	MEAGHER

Remarks:

THE FOLLOWING ISSUES WERE IDENTIFIED BY THE DNRC DURING ITS EXAMINATION OF THIS WATER RIGHT CLAIM.

THIS CLAIM NUMBER WAS NOT INCLUDED IN THE BASIN 41J DECREE ISSUED 12/16/2010.

A BETTER UNDERSTANDING OF YOUR CLAIMED WATER RIGHT CAN BE OBTAINED BY COMPARING YOUR RIGHT WITH OTHER CLAIMS IN THE BASIN. FOR EXAMPLE, COMPARE PRIORITY DATES, FLOW RATES, VOLUMES, OR ACRES IRRIGATED. ALSO, YOUR WATER RIGHT MAY BE SUBJECT TO WATER RIGHTS IN ADJOINING SUBBASINS OR BASINS AS WELL AS BEING SUBJECT TO OTHER RIGHTS ON YOUR SOURCE OF SUPPLY. FINALLY, YOUR WATER RIGHT MAY BE SUBJECT TO INDIAN RESERVED AND FEDERAL RESERVED WATER RIGHTS.

COMPLETE DETAILS REGARDING THE DNRC PREPARATION OF THIS INTERLOCUTORY DECREE AND RELATED MATERIALS CAN BE REVIEWED AT THE OFFICE LOCATIONS IDENTIFIED IN THE DOCUMENT ENTITLED "NOTICE OF ENTRY OF INTERLOCUTORY DECREE AND NOTICE OF AVAILABILITY."

SEE GENERAL FINDINGS OF FACT AND CONCLUSIONS OF LAW FOR FURTHER EXPLANATION OF YOUR CLAIMED WATER RIGHT. THESE FINDINGS CAN BE FOUND AS INDICATED IN THE DOCUMENT ENTITLED "NOTICE OF ENTRY OF INTERLOCUTORY DECREE AND NOTICE OF AVAILABILITY." IF YOU NEED OBJECTION FORMS, OR HAVE QUESTIONS ABOUT WATER COURT PROCEDURES OR CHANGES TO YOUR RIGHT, YOU CAN CONTACT THE WATER COURT BY CALLING 1-800-624-3270 (WITHIN MONTANA ONLY) OR 1-406-586-4364, OR BY WRITING TO P.O. BOX 1389, BOZEMAN, MT 59771-1389.

**INTERLOCUTORY DECREE
SMITH RIVER
BASIN 41J
ABSTRACT OF WATER RIGHT CLAIM**

IMPORTANT NOTICE

YOUR WATER RIGHT AS SHOWN ON THIS ABSTRACT MAY HAVE CHANGES FROM YOUR WATER RIGHT AS CLAIMED OR AMENDED. AN ASTERISK (*) HAS BEEN PLACED NEXT TO EACH ITEM CHANGED BY THE MONTANA WATER COURT OR BY THE DEPARTMENT OF NATURAL RESOURCES AND CONSERVATION (DNRC) DURING THE PREPARATION OF THIS INTERLOCUTORY DECREE. THESE CHANGES ARE AUTHORIZED BY THE MONTANA SUPREME COURT WATER RIGHT CLAIMS EXAMINATION RULES OR BY ORDER OF THE WATER COURT.

OBJECTIONS MAY BE FILED ACCORDING TO THE PROCEDURES OUTLINED IN THE DOCUMENT ENTITLED "NOTICE OF ENTRY OF INTERLOCUTORY DECREE AND NOTICE OF AVAILABILITY."

Water Right Number: 41J 30136677 STATEMENT OF CLAIM

Version: 1 -- ORIGINAL RIGHT

Status: ACTIVE

Owners: CATLIN RANCH LP
3660 HWY 12 W
WHITE SULPHUR SPRINGS, MT 59645

***Priority Date:** DECEMBER 31, 1882

Type of Historical Right: USE

Purpose (Use): STOCK

***Flow Rate:** A SPECIFIC FLOW RATE HAS NOT BEEN DECREED BECAUSE THIS USE CONSISTS OF STOCK DRINKING DIRECTLY FROM THE SOURCE, OR FROM A DITCH SYSTEM. THE FLOW RATE IS LIMITED TO THE MINIMUM AMOUNT HISTORICALLY NECESSARY TO SUSTAIN THIS PURPOSE.

***Volume:** THIS RIGHT INCLUDES THE AMOUNT OF WATER CONSUMPTIVELY USED FOR STOCKWATERING PURPOSES AT THE RATE OF 30 GALLONS PER DAY PER ANIMAL UNIT. ANIMAL UNITS SHALL BE BASED ON REASONABLE CARRYING CAPACITY AND HISTORICAL USE OF THE AREA SERVICED BY THIS WATER SOURCE.

***Source Name:** UNNAMED TRIBUTARY OF MAYNS CREEK

Source Type: SURFACE WATER

SOURCE IS COMPOSED OF SEVERAL UNNAMED TRIBUTARIES WITHIN THE POINT OF DIVERSION LEGAL LAND DESCRIPTION.

Point of Diversion and Means of Diversion:

<u>ID</u>	<u>Govt Lot</u>	<u>Qtr Sec</u>	<u>Sec</u>	<u>Twp</u>	<u>Rge</u>	<u>County</u>
1			7	7N	7E	MEAGHER

Period of Diversion: JANUARY 1 TO DECEMBER 31

Diversion Means: LIVESTOCK DIRECT FROM SOURCE

Period of Use: JANUARY 1 TO DECEMBER 31

Place of Use:

<u>ID</u>	<u>Acres</u>	<u>Govt Lot</u>	<u>Qtr Sec</u>	<u>Sec</u>	<u>Twp</u>	<u>Rge</u>	<u>County</u>
1				7	7N	7E	MEAGHER

Remarks:

THE FOLLOWING ISSUES WERE IDENTIFIED BY THE DNRC DURING ITS EXAMINATION OF THIS WATER RIGHT CLAIM.

THE WATER RIGHTS LISTED FOLLOWING THIS STATEMENT APPEAR TO BE REDUNDANT FILINGS. IT APPEARS ONLY ONE WATER RIGHT IS INVOLVED. 41J 30136680, 41J 30136677, 41J 30136728.

THIS CLAIM NUMBER WAS NOT INCLUDED IN THE BASIN 41J DECREE ISSUED 12/16/2010.

A BETTER UNDERSTANDING OF YOUR CLAIMED WATER RIGHT CAN BE OBTAINED BY COMPARING YOUR RIGHT WITH OTHER CLAIMS IN THE BASIN. FOR EXAMPLE, COMPARE PRIORITY DATES, FLOW RATES, VOLUMES, OR ACRES IRRIGATED. ALSO, YOUR WATER RIGHT MAY BE SUBJECT TO WATER RIGHTS IN ADJOINING SUBBASINS OR BASINS AS WELL AS BEING SUBJECT TO OTHER RIGHTS ON YOUR SOURCE OF SUPPLY. FINALLY, YOUR WATER RIGHT MAY BE SUBJECT TO INDIAN RESERVED AND FEDERAL RESERVED WATER RIGHTS.

COMPLETE DETAILS REGARDING THE DNRC PREPARATION OF THIS INTERLOCUTORY DECREE AND RELATED MATERIALS CAN BE REVIEWED AT THE OFFICE LOCATIONS IDENTIFIED IN THE DOCUMENT ENTITLED "NOTICE OF ENTRY OF INTERLOCUTORY DECREE AND NOTICE OF AVAILABILITY."

SEE GENERAL FINDINGS OF FACT AND CONCLUSIONS OF LAW FOR FURTHER EXPLANATION OF YOUR CLAIMED WATER RIGHT. THESE FINDINGS CAN BE FOUND AS INDICATED IN THE DOCUMENT ENTITLED "NOTICE OF ENTRY OF INTERLOCUTORY DECREE AND NOTICE OF AVAILABILITY." IF YOU NEED OBJECTION FORMS, OR HAVE QUESTIONS ABOUT WATER COURT PROCEDURES OR CHANGES TO YOUR RIGHT, YOU CAN CONTACT THE WATER COURT BY CALLING 1-800-624-3270 (WITHIN MONTANA ONLY) OR 1-406-586-4364, OR BY WRITING TO P.O. BOX 1389, BOZEMAN, MT 59771-1389.

**INTERLOCUTORY DECREE
SMITH RIVER
BASIN 41J
ABSTRACT OF WATER RIGHT CLAIM**

IMPORTANT NOTICE

YOUR WATER RIGHT AS SHOWN ON THIS ABSTRACT MAY HAVE CHANGES FROM YOUR WATER RIGHT AS CLAIMED OR AMENDED. AN ASTERISK (*) HAS BEEN PLACED NEXT TO EACH ITEM CHANGED BY THE MONTANA WATER COURT OR BY THE DEPARTMENT OF NATURAL RESOURCES AND CONSERVATION (DNRC) DURING THE PREPARATION OF THIS INTERLOCUTORY DECREE. THESE CHANGES ARE AUTHORIZED BY THE MONTANA SUPREME COURT WATER RIGHT CLAIMS EXAMINATION RULES OR BY ORDER OF THE WATER COURT.

OBJECTIONS MAY BE FILED ACCORDING TO THE PROCEDURES OUTLINED IN THE DOCUMENT ENTITLED "NOTICE OF ENTRY OF INTERLOCUTORY DECREE AND NOTICE OF AVAILABILITY."

Water Right Number: 41J 30136680 STATEMENT OF CLAIM

Version: 1 -- ORIGINAL RIGHT

Status: ACTIVE

Owners: CATLIN RANCH LP
3660 HWY 12 W
WHITE SULPHUR SPRINGS, MT 59645

***Priority Date:** DECEMBER 31, 1882

Type of Historical Right: USE

Purpose (Use): STOCK

***Flow Rate:** A SPECIFIC FLOW RATE HAS NOT BEEN DECREED BECAUSE THIS USE CONSISTS OF STOCK DRINKING DIRECTLY FROM THE SOURCE, OR FROM A DITCH SYSTEM. THE FLOW RATE IS LIMITED TO THE MINIMUM AMOUNT HISTORICALLY NECESSARY TO SUSTAIN THIS PURPOSE.

***Volume:** THIS RIGHT INCLUDES THE AMOUNT OF WATER CONSUMPTIVELY USED FOR STOCKWATERING PURPOSES AT THE RATE OF 30 GALLONS PER DAY PER ANIMAL UNIT. ANIMAL UNITS SHALL BE BASED ON REASONABLE CARRYING CAPACITY AND HISTORICAL USE OF THE AREA SERVICED BY THIS WATER SOURCE.

***Source Name:** UNNAMED TRIBUTARY OF MAYNS CREEK

Source Type: SURFACE WATER

SOURCE IS COMPOSED OF SEVRAL UNNAMED TRIBUTARIES WITHIN THE POINT OF DIVERSION LEGAL LAND DESCRIPTION.

Point of Diversion and Means of Diversion:

<u>ID</u>	<u>Govt Lot</u>	<u>Qtr Sec</u>	<u>Sec</u>	<u>Twp</u>	<u>Rge</u>	<u>County</u>
1			7	7N	7E	MEAGHER

Period of Diversion: JANUARY 1 TO DECEMBER 31

Diversion Means: LIVESTOCK DIRECT FROM SOURCE

Period of Use: JANUARY 1 TO DECEMBER 31

Place of Use:

<u>ID</u>	<u>Acres</u>	<u>Govt Lot</u>	<u>Qtr Sec</u>	<u>Sec</u>	<u>Twp</u>	<u>Rge</u>	<u>County</u>
1				7	7N	7E	MEAGHER

Remarks:

THE FOLLOWING ISSUES WERE IDENTIFIED BY THE DNRC DURING ITS EXAMINATION OF THIS WATER RIGHT CLAIM.

THE WATER RIGHTS LISTED FOLLOWING THIS STATEMENT APPEAR TO BE REDUNDANT FILINGS. IT APPEARS ONLY ONE WATER RIGHT IS INVOLVED. 41J 30136680, 41J 30136677, 41J 30136728.

THIS CLAIM NUMBER WAS NOT INCLUDED IN THE BASIN 41J DECREE ISSUED 12/16/2010.

A BETTER UNDERSTANDING OF YOUR CLAIMED WATER RIGHT CAN BE OBTAINED BY COMPARING YOUR RIGHT WITH OTHER CLAIMS IN THE BASIN. FOR EXAMPLE, COMPARE PRIORITY DATES, FLOW RATES, VOLUMES, OR ACRES IRRIGATED. ALSO, YOUR WATER RIGHT MAY BE SUBJECT TO WATER RIGHTS IN ADJOINING SUBBASINS OR BASINS AS WELL AS BEING SUBJECT TO OTHER RIGHTS ON YOUR SOURCE OF SUPPLY. FINALLY, YOUR WATER RIGHT MAY BE SUBJECT TO INDIAN RESERVED AND FEDERAL RESERVED WATER RIGHTS.

COMPLETE DETAILS REGARDING THE DNRC PREPARATION OF THIS INTERLOCUTORY DECREE AND RELATED MATERIALS CAN BE REVIEWED AT THE OFFICE LOCATIONS IDENTIFIED IN THE DOCUMENT ENTITLED "NOTICE OF ENTRY OF INTERLOCUTORY DECREE AND NOTICE OF AVAILABILITY."

SEE GENERAL FINDINGS OF FACT AND CONCLUSIONS OF LAW FOR FURTHER EXPLANATION OF YOUR CLAIMED WATER RIGHT. THESE FINDINGS CAN BE FOUND AS INDICATED IN THE DOCUMENT ENTITLED "NOTICE OF ENTRY OF INTERLOCUTORY DECREE AND NOTICE OF AVAILABILITY." IF YOU NEED OBJECTION FORMS, OR HAVE QUESTIONS ABOUT WATER COURT PROCEDURES OR CHANGES TO YOUR RIGHT, YOU CAN CONTACT THE WATER COURT BY CALLING 1-800-624-3270 (WITHIN MONTANA ONLY) OR 1-406-586-4364, OR BY WRITING TO P.O. BOX 1389, BOZEMAN, MT 59771-1389.

**INTERLOCUTORY DECREE
 SMITH RIVER
 BASIN 41J
 ABSTRACT OF WATER RIGHT CLAIM**

IMPORTANT NOTICE

YOUR WATER RIGHT AS SHOWN ON THIS ABSTRACT MAY HAVE CHANGES FROM YOUR WATER RIGHT AS CLAIMED OR AMENDED. AN ASTERISK (*) HAS BEEN PLACED NEXT TO EACH ITEM CHANGED BY THE MONTANA WATER COURT OR BY THE DEPARTMENT OF NATURAL RESOURCES AND CONSERVATION (DNRC) DURING THE PREPARATION OF THIS INTERLOCUTORY DECREE. THESE CHANGES ARE AUTHORIZED BY THE MONTANA SUPREME COURT WATER RIGHT CLAIMS EXAMINATION RULES OR BY ORDER OF THE WATER COURT.

OBJECTIONS MAY BE FILED ACCORDING TO THE PROCEDURES OUTLINED IN THE DOCUMENT ENTITLED "NOTICE OF ENTRY OF INTERLOCUTORY DECREE AND NOTICE OF AVAILABILITY."

Water Right Number: 41J 30136681 STATEMENT OF CLAIM
Version: 1 -- ORIGINAL RIGHT
Status: ACTIVE

Owners: HURWITZ RANCH LLLP
 1476 SMITH RIVER RD
 WHITE SULPHUR SPRINGS, MT 59645-9619

Priority Date: OCTOBER 15, 1896

Type of Historical Right: USE

Purpose (Use): DOMESTIC

Flow Rate: 35.00 GPM

Volume: 6.50 AC-FT

Households: 1

Maximum Acres: 2.00

Source Name: SPRING, UNNAMED TRIBUTARY OF SHANNON CREEK

Source Type: GROUNDWATER

***Point of Diversion and Means of Diversion:**

<u>ID</u>	<u>Govt Lot</u>	<u>Qtr Sec</u>	<u>Sec</u>	<u>Twp</u>	<u>Rge</u>	<u>County</u>
1		NESESE	30	13N	5E	MEAGHER

Period of Diversion: JANUARY 1 TO DECEMBER 31

Diversion Means: PUMP

Period of Use: JANUARY 1 TO DECEMBER 31

***Place of Use:**

<u>ID</u>	<u>Acres</u>	<u>Govt Lot</u>	<u>Qtr Sec</u>	<u>Sec</u>	<u>Twp</u>	<u>Rge</u>	<u>County</u>
1	2.00		NESESE	30	13N	5E	MEAGHER
Total:	2.00						

Remarks:

THE FOLLOWING ISSUES WERE IDENTIFIED BY THE DNRC DURING ITS EXAMINATION OF THIS WATER RIGHT CLAIM.

THIS CLAIM NUMBER WAS NOT INCLUDED IN THE BASIN 41J DECREE ISSUED 12/16/2010.

A BETTER UNDERSTANDING OF YOUR CLAIMED WATER RIGHT CAN BE OBTAINED BY COMPARING YOUR RIGHT WITH OTHER CLAIMS IN THE BASIN. FOR EXAMPLE, COMPARE PRIORITY DATES, FLOW RATES, VOLUMES, OR ACRES IRRIGATED. ALSO, YOUR WATER RIGHT MAY BE SUBJECT TO WATER RIGHTS IN ADJOINING SUBBASINS OR BASINS AS WELL AS BEING SUBJECT TO OTHER RIGHTS ON YOUR SOURCE OF SUPPLY. FINALLY, YOUR WATER RIGHT MAY BE SUBJECT TO INDIAN RESERVED AND FEDERAL RESERVED WATER RIGHTS.

COMPLETE DETAILS REGARDING THE DNRC PREPARATION OF THIS INTERLOCUTORY DECREE AND RELATED MATERIALS CAN BE REVIEWED AT THE OFFICE LOCATIONS IDENTIFIED IN THE DOCUMENT ENTITLED "NOTICE OF ENTRY OF INTERLOCUTORY DECREE AND NOTICE OF AVAILABILITY."

SEE GENERAL FINDINGS OF FACT AND CONCLUSIONS OF LAW FOR FURTHER EXPLANATION OF YOUR CLAIMED WATER RIGHT. THESE FINDINGS CAN BE FOUND AS INDICATED IN THE DOCUMENT ENTITLED "NOTICE OF ENTRY OF INTERLOCUTORY DECREE AND NOTICE OF AVAILABILITY." IF YOU NEED OBJECTION FORMS, OR HAVE QUESTIONS ABOUT WATER COURT PROCEDURES OR CHANGES TO YOUR RIGHT, YOU CAN CONTACT THE WATER COURT BY CALLING 1-800-624-3270 (WITHIN MONTANA ONLY) OR 1-406-586-4364, OR BY WRITING TO P.O. BOX 1389, BOZEMAN, MT 59771-1389.

**INTERLOCUTORY DECREE
SMITH RIVER
BASIN 41J
ABSTRACT OF WATER RIGHT CLAIM**

IMPORTANT NOTICE

YOUR WATER RIGHT AS SHOWN ON THIS ABSTRACT MAY HAVE CHANGES FROM YOUR WATER RIGHT AS CLAIMED OR AMENDED. AN ASTERISK (*) HAS BEEN PLACED NEXT TO EACH ITEM CHANGED BY THE MONTANA WATER COURT OR BY THE DEPARTMENT OF NATURAL RESOURCES AND CONSERVATION (DNRC) DURING THE PREPARATION OF THIS INTERLOCUTORY DECREE. THESE CHANGES ARE AUTHORIZED BY THE MONTANA SUPREME COURT WATER RIGHT CLAIMS EXAMINATION RULES OR BY ORDER OF THE WATER COURT.

OBJECTIONS MAY BE FILED ACCORDING TO THE PROCEDURES OUTLINED IN THE DOCUMENT ENTITLED "NOTICE OF ENTRY OF INTERLOCUTORY DECREE AND NOTICE OF AVAILABILITY."

Water Right Number: 41J 30136683 STATEMENT OF CLAIM

Version: 1 -- ORIGINAL RIGHT

Status: ACTIVE

Owners: HURWITZ RANCH LLLP
1476 SMITH RIVER RD
WHITE SULPHUR SPRINGS, MT 59645-9619

Priority Date: MAY 26, 1889

Type of Historical Right: USE

Purpose (Use): STOCK

***Flow Rate:** A SPECIFIC FLOW RATE HAS NOT BEEN DECREED BECAUSE THIS USE CONSISTS OF STOCK DRINKING DIRECTLY FROM THE SOURCE, OR FROM A DITCH SYSTEM. THE FLOW RATE IS LIMITED TO THE MINIMUM AMOUNT HISTORICALLY NECESSARY TO SUSTAIN THIS PURPOSE.

***Volume:** THIS RIGHT INCLUDES THE AMOUNT OF WATER CONSUMPTIVELY USED FOR STOCKWATERING PURPOSES AT THE RATE OF 30 GALLONS PER DAY PER ANIMAL UNIT. ANIMAL UNITS SHALL BE BASED ON REASONABLE CARRYING CAPACITY AND HISTORICAL USE OF THE AREA SERVICED BY THIS WATER SOURCE.

***Source Name:** UNNAMED TRIBUTARY OF PARK CREEK

Source Type: SURFACE WATER

***Point of Diversion and Means of Diversion:**

<u>ID</u>	<u>Govt Lot</u>	<u>Qtr Sec</u>	<u>Sec</u>	<u>Twp</u>	<u>Rge</u>	<u>County</u>
1		SWSWNE	22	13N	5E	MEAGHER

Period of Diversion: JANUARY 1 TO DECEMBER 31

Diversion Means: LIVESTOCK DIRECT FROM SOURCE

2		S2NW	22	13N	5E	MEAGHER
---	--	------	----	-----	----	---------

Period of Diversion: JANUARY 1 TO DECEMBER 31

Diversion Means: LIVESTOCK DIRECT FROM SOURCE

3 NENESW 22 13N 5E MEAGHER

Period of Diversion: JANUARY 1 TO DECEMBER 31

Diversion Means: LIVESTOCK DIRECT FROM SOURCE

Period of Use: JANUARY 1 TO DECEMBER 31

***Place of Use:**

<u>ID</u>	<u>Acres</u>	<u>Govt Lot</u>	<u>Qtr Sec</u>	<u>Sec</u>	<u>Twp</u>	<u>Rge</u>	<u>County</u>
1			SWSWNE	22	13N	5E	MEAGHER
2			S2NW	22	13N	5E	MEAGHER
3			NENESW	22	13N	5E	MEAGHER

Remarks:

THE FOLLOWING ISSUES WERE IDENTIFIED BY THE DNRC DURING ITS EXAMINATION OF THIS WATER RIGHT CLAIM.

THIS CLAIM NUMBER WAS NOT INCLUDED IN THE BASIN 41J DECREE ISSUED 12/16/2010.

A BETTER UNDERSTANDING OF YOUR CLAIMED WATER RIGHT CAN BE OBTAINED BY COMPARING YOUR RIGHT WITH OTHER CLAIMS IN THE BASIN. FOR EXAMPLE, COMPARE PRIORITY DATES, FLOW RATES, VOLUMES, OR ACRES IRRIGATED. ALSO, YOUR WATER RIGHT MAY BE SUBJECT TO WATER RIGHTS IN ADJOINING SUBBASINS OR BASINS AS WELL AS BEING SUBJECT TO OTHER RIGHTS ON YOUR SOURCE OF SUPPLY. FINALLY, YOUR WATER RIGHT MAY BE SUBJECT TO INDIAN RESERVED AND FEDERAL RESERVED WATER RIGHTS.

COMPLETE DETAILS REGARDING THE DNRC PREPARATION OF THIS INTERLOCUTORY DECREE AND RELATED MATERIALS CAN BE REVIEWED AT THE OFFICE LOCATIONS IDENTIFIED IN THE DOCUMENT ENTITLED "NOTICE OF ENTRY OF INTERLOCUTORY DECREE AND NOTICE OF AVAILABILITY."

SEE GENERAL FINDINGS OF FACT AND CONCLUSIONS OF LAW FOR FURTHER EXPLANATION OF YOUR CLAIMED WATER RIGHT. THESE FINDINGS CAN BE FOUND AS INDICATED IN THE DOCUMENT ENTITLED "NOTICE OF ENTRY OF INTERLOCUTORY DECREE AND NOTICE OF AVAILABILITY." IF YOU NEED OBJECTION FORMS, OR HAVE QUESTIONS ABOUT WATER COURT PROCEDURES OR CHANGES TO YOUR RIGHT, YOU CAN CONTACT THE WATER COURT BY CALLING 1-800-624-3270 (WITHIN MONTANA ONLY) OR 1-406-586-4364, OR BY WRITING TO P.O. BOX 1389, BOZEMAN, MT 59771-1389.

**INTERLOCUTORY DECREE
SMITH RIVER
BASIN 41J
ABSTRACT OF WATER RIGHT CLAIM**

IMPORTANT NOTICE

YOUR WATER RIGHT AS SHOWN ON THIS ABSTRACT MAY HAVE CHANGES FROM YOUR WATER RIGHT AS CLAIMED OR AMENDED. AN ASTERISK (*) HAS BEEN PLACED NEXT TO EACH ITEM CHANGED BY THE MONTANA WATER COURT OR BY THE DEPARTMENT OF NATURAL RESOURCES AND CONSERVATION (DNRC) DURING THE PREPARATION OF THIS INTERLOCUTORY DECREE. THESE CHANGES ARE AUTHORIZED BY THE MONTANA SUPREME COURT WATER RIGHT CLAIMS EXAMINATION RULES OR BY ORDER OF THE WATER COURT.

OBJECTIONS MAY BE FILED ACCORDING TO THE PROCEDURES OUTLINED IN THE DOCUMENT ENTITLED "NOTICE OF ENTRY OF INTERLOCUTORY DECREE AND NOTICE OF AVAILABILITY."

Water Right Number: 41J 30136686 STATEMENT OF CLAIM

Version: 1 -- ORIGINAL RIGHT

Status: ACTIVE

Owners: HURWITZ RANCH LLLP
1476 SMITH RIVER RD
WHITE SULPHUR SPRINGS, MT 59645-9619

Priority Date: OCTOBER 15, 1896

Type of Historical Right: USE

Purpose (Use): STOCK

***Flow Rate:** A SPECIFIC FLOW RATE HAS NOT BEEN DECREED BECAUSE THIS USE CONSISTS OF STOCK DRINKING DIRECTLY FROM THE SOURCE, OR FROM A DITCH SYSTEM. THE FLOW RATE IS LIMITED TO THE MINIMUM AMOUNT HISTORICALLY NECESSARY TO SUSTAIN THIS PURPOSE.

***Volume:** THIS RIGHT INCLUDES THE AMOUNT OF WATER CONSUMPTIVELY USED FOR STOCKWATERING PURPOSES AT THE RATE OF 30 GALLONS PER DAY PER ANIMAL UNIT. ANIMAL UNITS SHALL BE BASED ON REASONABLE CARRYING CAPACITY AND HISTORICAL USE OF THE AREA SERVICED BY THIS WATER SOURCE.

Source Name: EAGLE CREEK

Source Type: SURFACE WATER

***Point of Diversion and Means of Diversion:**

<u>ID</u>	<u>Govt Lot</u>	<u>Qtr Sec</u>	<u>Sec</u>	<u>Twp</u>	<u>Rge</u>	<u>County</u>
1	3	NWNENW	5	12N	5E	MEAGHER

Period of Diversion: JANUARY 1 TO DECEMBER 31

Diversion Means: LIVESTOCK DIRECT FROM SOURCE

2	4	N2NWNW	5	12N	5E	MEAGHER
---	---	--------	---	-----	----	---------

Period of Diversion: JANUARY 1 TO DECEMBER 31

Diversion Means: LIVESTOCK DIRECT FROM SOURCE

3	1	N2NENE	6	12N	5E	MEAGHER
Period of Diversion:	JANUARY 1 TO DECEMBER 31					
Diversion Means:	LIVESTOCK DIRECT FROM SOURCE					
4	2	NWNE	6	12N	5E	MEAGHER
Period of Diversion:	JANUARY 1 TO DECEMBER 31					
Diversion Means:	LIVESTOCK DIRECT FROM SOURCE					
5		W2SWNE	6	12N	5E	MEAGHER
Period of Diversion:	JANUARY 1 TO DECEMBER 31					
Diversion Means:	LIVESTOCK DIRECT FROM SOURCE					
6		SENW	6	12N	5E	MEAGHER
Period of Diversion:	JANUARY 1 TO DECEMBER 31					
Diversion Means:	LIVESTOCK DIRECT FROM SOURCE					
7		W2NESW	6	12N	5E	MEAGHER
Period of Diversion:	JANUARY 1 TO DECEMBER 31					
Diversion Means:	LIVESTOCK DIRECT FROM SOURCE					
8		S2SESE	31	13N	5E	MEAGHER
Period of Diversion:	JANUARY 1 TO DECEMBER 31					
Diversion Means:	LIVESTOCK DIRECT FROM SOURCE					
9		N2SE	32	13N	5E	MEAGHER
Period of Diversion:	JANUARY 1 TO DECEMBER 31					
Diversion Means:	LIVESTOCK DIRECT FROM SOURCE					
10		SENESE	32	13N	5E	MEAGHER
Period of Diversion:	JANUARY 1 TO DECEMBER 31					
Diversion Means:	LIVESTOCK DIRECT FROM SOURCE					
11		S2SW	32	13N	5E	MEAGHER
Period of Diversion:	JANUARY 1 TO DECEMBER 31					
Diversion Means:	LIVESTOCK DIRECT FROM SOURCE					
Period of Use:	JANUARY 1 TO DECEMBER 31					

***Place of Use:**

<u>ID</u>	<u>Acres</u>	<u>Govt Lot</u>	<u>Qtr Sec</u>	<u>Sec</u>	<u>Twp</u>	<u>Rge</u>	<u>County</u>
1		3	NWNENW	5	12N	5E	MEAGHER
2		4	N2NWNW	5	12N	5E	MEAGHER
3		1	N2NENE	6	12N	5E	MEAGHER
4		2	NWNE	6	12N	5E	MEAGHER
5			W2SWNE	6	12N	5E	MEAGHER
6			SENE	6	12N	5E	MEAGHER
7			W2NESW	6	12N	5E	MEAGHER
8			S2SESE	31	13N	5E	MEAGHER
9			N2SE	32	13N	5E	MEAGHER
10			SENESE	32	13N	5E	MEAGHER
11			S2SW	32	13N	5E	MEAGHER

Remarks:

THE FOLLOWING ISSUES WERE IDENTIFIED BY THE DNRC DURING ITS EXAMINATION OF THIS WATER RIGHT CLAIM.

THIS CLAIM NUMBER WAS NOT INCLUDED IN THE BASIN 41J DECREE ISSUED 12/16/2010.

A BETTER UNDERSTANDING OF YOUR CLAIMED WATER RIGHT CAN BE OBTAINED BY COMPARING YOUR RIGHT WITH OTHER CLAIMS IN THE BASIN. FOR EXAMPLE, COMPARE PRIORITY DATES, FLOW RATES, VOLUMES, OR ACRES IRRIGATED. ALSO, YOUR WATER RIGHT MAY BE SUBJECT TO WATER RIGHTS IN ADJOINING SUBBASINS OR BASINS AS WELL AS BEING SUBJECT TO OTHER RIGHTS ON YOUR SOURCE OF SUPPLY. FINALLY, YOUR WATER RIGHT MAY BE SUBJECT TO INDIAN RESERVED AND FEDERAL RESERVED WATER RIGHTS.

COMPLETE DETAILS REGARDING THE DNRC PREPARATION OF THIS INTERLOCUTORY DECREE AND RELATED MATERIALS CAN BE REVIEWED AT THE OFFICE LOCATIONS IDENTIFIED IN THE DOCUMENT ENTITLED "NOTICE OF ENTRY OF INTERLOCUTORY DECREE AND NOTICE OF AVAILABILITY."

SEE GENERAL FINDINGS OF FACT AND CONCLUSIONS OF LAW FOR FURTHER EXPLANATION OF YOUR CLAIMED WATER RIGHT. THESE FINDINGS CAN BE FOUND AS INDICATED IN THE DOCUMENT ENTITLED "NOTICE OF ENTRY OF INTERLOCUTORY DECREE AND NOTICE OF AVAILABILITY." IF YOU NEED OBJECTION FORMS, OR HAVE QUESTIONS ABOUT WATER COURT PROCEDURES OR CHANGES TO YOUR RIGHT, YOU CAN CONTACT THE WATER COURT BY CALLING 1-800-624-3270 (WITHIN MONTANA ONLY) OR 1-406-586-4364, OR BY WRITING TO P.O. BOX 1389, BOZEMAN, MT 59711-1389.

**INTERLOCUTORY DECREE
SMITH RIVER
BASIN 41J
ABSTRACT OF WATER RIGHT CLAIM**

IMPORTANT NOTICE

YOUR WATER RIGHT AS SHOWN ON THIS ABSTRACT MAY HAVE CHANGES FROM YOUR WATER RIGHT AS CLAIMED OR AMENDED. AN ASTERISK (*) HAS BEEN PLACED NEXT TO EACH ITEM CHANGED BY THE MONTANA WATER COURT OR BY THE DEPARTMENT OF NATURAL RESOURCES AND CONSERVATION (DNRC) DURING THE PREPARATION OF THIS INTERLOCUTORY DECREE. THESE CHANGES ARE AUTHORIZED BY THE MONTANA SUPREME COURT WATER RIGHT CLAIMS EXAMINATION RULES OR BY ORDER OF THE WATER COURT.

OBJECTIONS MAY BE FILED ACCORDING TO THE PROCEDURES OUTLINED IN THE DOCUMENT ENTITLED "NOTICE OF ENTRY OF INTERLOCUTORY DECREE AND NOTICE OF AVAILABILITY."

Water Right Number: 41J 30136691 STATEMENT OF CLAIM

Version: 1 -- ORIGINAL RIGHT

Status: ACTIVE

Owners:

KURTIS L BURNS
PO BOX 248
CLYDE PARK, MT 59018-0248

ROBERT KI BURNS
PO BOX 248
CLYDE PARK, MT 59018-0248

KAMI L HEINZ
2115 DRIFT WATER WAY
COLUMBIA FALLS, MT 59912-4305

DONNA K KINNAIRD
PO BOX 248
CLYDE PARK, MT 59018-0248

Priority Date: JANUARY 1, 1929

Type of Historical Right: USE

Purpose (Use): STOCK

***Flow Rate:** 8.00 GPM

***Volume:** THIS RIGHT INCLUDES THE AMOUNT OF WATER CONSUMPTIVELY USED FOR STOCKWATERING PURPOSES AT THE RATE OF 30 GALLONS PER DAY PER ANIMAL UNIT. ANIMAL UNITS SHALL BE BASED ON REASONABLE CARRYING CAPACITY AND HISTORICAL USE OF THE AREA SERVICED BY THIS WATER SOURCE.

***Source Name:** SPRING, UNNAMED TRIBUTARY OF THOMPSON GULCH

Source Type: GROUNDWATER

Point of Diversion and Means of Diversion:

ID Govt Lot Qtr Sec Sec Twp Rge County

1 SESWSE 22 9N 4E MEAGHER

Period of Diversion: MARCH 1 TO NOVEMBER 30

Diversion Means: SPRING BOX

Period of Use: MARCH 1 TO NOVEMBER 30

Place of Use:

<u>ID</u>	<u>Acres</u>	<u>Govt Lot</u>	<u>Qtr Sec</u>	<u>Sec</u>	<u>Twp</u>	<u>Rge</u>	<u>County</u>
1			SESWSE	22	9N	4E	MEAGHER

Remarks:

THE FOLLOWING ISSUES WERE IDENTIFIED BY THE DNRC DURING ITS EXAMINATION OF THIS WATER RIGHT CLAIM.

THIS CLAIM NUMBER WAS NOT INCLUDED IN THE BASIN 41J DECREE ISSUED 12/16/2010.

A BETTER UNDERSTANDING OF YOUR CLAIMED WATER RIGHT CAN BE OBTAINED BY COMPARING YOUR RIGHT WITH OTHER CLAIMS IN THE BASIN. FOR EXAMPLE, COMPARE PRIORITY DATES, FLOW RATES, VOLUMES, OR ACRES IRRIGATED. ALSO, YOUR WATER RIGHT MAY BE SUBJECT TO WATER RIGHTS IN ADJOINING SUBBASINS OR BASINS AS WELL AS BEING SUBJECT TO OTHER RIGHTS ON YOUR SOURCE OF SUPPLY. FINALLY, YOUR WATER RIGHT MAY BE SUBJECT TO INDIAN RESERVED AND FEDERAL RESERVED WATER RIGHTS.

COMPLETE DETAILS REGARDING THE DNRC PREPARATION OF THIS INTERLOCUTORY DECREE AND RELATED MATERIALS CAN BE REVIEWED AT THE OFFICE LOCATIONS IDENTIFIED IN THE DOCUMENT ENTITLED "NOTICE OF ENTRY OF INTERLOCUTORY DECREE AND NOTICE OF AVAILABILITY."

SEE GENERAL FINDINGS OF FACT AND CONCLUSIONS OF LAW FOR FURTHER EXPLANATION OF YOUR CLAIMED WATER RIGHT. THESE FINDINGS CAN BE FOUND AS INDICATED IN THE DOCUMENT ENTITLED "NOTICE OF ENTRY OF INTERLOCUTORY DECREE AND NOTICE OF AVAILABILITY." IF YOU NEED OBJECTION FORMS, OR HAVE QUESTIONS ABOUT WATER COURT PROCEDURES OR CHANGES TO YOUR RIGHT, YOU CAN CONTACT THE WATER COURT BY CALLING 1-800-624-3270 (WITHIN MONTANA ONLY) OR 1-406-586-4364, OR BY WRITING TO P.O. BOX 1389, BOZEMAN, MT 59771-1389.

**INTERLOCUTORY DECREE
SMITH RIVER
BASIN 41J
ABSTRACT OF WATER RIGHT CLAIM**

IMPORTANT NOTICE

YOUR WATER RIGHT AS SHOWN ON THIS ABSTRACT MAY HAVE CHANGES FROM YOUR WATER RIGHT AS CLAIMED OR AMENDED. AN ASTERISK (*) HAS BEEN PLACED NEXT TO EACH ITEM CHANGED BY THE MONTANA WATER COURT OR BY THE DEPARTMENT OF NATURAL RESOURCES AND CONSERVATION (DNRC) DURING THE PREPARATION OF THIS INTERLOCUTORY DECREE. THESE CHANGES ARE AUTHORIZED BY THE MONTANA SUPREME COURT WATER RIGHT CLAIMS EXAMINATION RULES OR BY ORDER OF THE WATER COURT.

OBJECTIONS MAY BE FILED ACCORDING TO THE PROCEDURES OUTLINED IN THE DOCUMENT ENTITLED "NOTICE OF ENTRY OF INTERLOCUTORY DECREE AND NOTICE OF AVAILABILITY."

Water Right Number: 41J 30136693 STATEMENT OF CLAIM

Version: 1 -- ORIGINAL RIGHT

Status: ACTIVE

Owners: KURTIS L BURNS
PO BOX 248
CLYDE PARK, MT 59018-0248

ROBERT KI BURNS
PO BOX 248
CLYDE PARK, MT 59018-0248

KAMI L HEINZ
2115 DRIFT WATER WAY
COLUMBIA FALLS, MT 59912-4305

DONNA K KINNAIRD
PO BOX 248
CLYDE PARK, MT 59018-0248

Priority Date: JANUARY 1, 1955

Type of Historical Right: USE

Purpose (Use): STOCK

***Flow Rate:** A SPECIFIC FLOW RATE HAS NOT BEEN DECREED BECAUSE THIS USE CONSISTS OF STOCK DRINKING DIRECTLY FROM THE SOURCE, OR FROM A DITCH SYSTEM. THE FLOW RATE IS LIMITED TO THE MINIMUM AMOUNT HISTORICALLY NECESSARY TO SUSTAIN THIS PURPOSE.

***Volume:** THIS RIGHT INCLUDES THE AMOUNT OF WATER CONSUMPTIVELY USED FOR STOCKWATERING PURPOSES AT THE RATE OF 30 GALLONS PER DAY PER ANIMAL UNIT. ANIMAL UNITS SHALL BE BASED ON REASONABLE CARRYING CAPACITY AND HISTORICAL USE OF THE AREA SERVICED BY THIS WATER SOURCE.

***Source Name:** THOMPSON GULCH

Source Type: SURFACE WATER

***Point of Diversion and Means of Diversion:**

<u>ID</u>	<u>Govt Lot</u>	<u>Qtr Sec</u>	<u>Sec</u>	<u>Twp</u>	<u>Rge</u>	<u>County</u>
1		W2SE	22	9N	4E	MEAGHER

Period of Diversion: MARCH 1 TO NOVEMBER 30

Diversion Means: LIVESTOCK DIRECT FROM SOURCE

2		N2NWNE	27	9N	4E	MEAGHER
---	--	--------	----	----	----	---------

Period of Diversion: MARCH 1 TO NOVEMBER 30

Diversion Means: LIVESTOCK DIRECT FROM SOURCE

Period of Use: MARCH 1 TO NOVEMBER 30

Place of Use:

<u>ID</u>	<u>Acres</u>	<u>Govt Lot</u>	<u>Qtr Sec</u>	<u>Sec</u>	<u>Twp</u>	<u>Rge</u>	<u>County</u>
1			W2SE	22	9N	4E	MEAGHER
2			N2NWNE	27	9N	4E	MEAGHER

Remarks:

THE FOLLOWING ISSUES WERE IDENTIFIED BY THE DNRC DURING ITS EXAMINATION OF THIS WATER RIGHT CLAIM.

THIS CLAIM NUMBER WAS NOT INCLUDED IN THE BASIN 41J DECREE ISSUED 12/16/2010.

A BETTER UNDERSTANDING OF YOUR CLAIMED WATER RIGHT CAN BE OBTAINED BY COMPARING YOUR RIGHT WITH OTHER CLAIMS IN THE BASIN. FOR EXAMPLE, COMPARE PRIORITY DATES, FLOW RATES, VOLUMES, OR ACRES IRRIGATED. ALSO, YOUR WATER RIGHT MAY BE SUBJECT TO WATER RIGHTS IN ADJOINING SUBBASINS OR BASINS AS WELL AS BEING SUBJECT TO OTHER RIGHTS ON YOUR SOURCE OF SUPPLY. FINALLY, YOUR WATER RIGHT MAY BE SUBJECT TO INDIAN RESERVED AND FEDERAL RESERVED WATER RIGHTS.

COMPLETE DETAILS REGARDING THE DNRC PREPARATION OF THIS INTERLOCUTORY DECREE AND RELATED MATERIALS CAN BE REVIEWED AT THE OFFICE LOCATIONS IDENTIFIED IN THE DOCUMENT ENTITLED "NOTICE OF ENTRY OF INTERLOCUTORY DECREE AND NOTICE OF AVAILABILITY."

SEE GENERAL FINDINGS OF FACT AND CONCLUSIONS OF LAW FOR FURTHER EXPLANATION OF YOUR CLAIMED WATER RIGHT. THESE FINDINGS CAN BE FOUND AS INDICATED IN THE DOCUMENT ENTITLED "NOTICE OF ENTRY OF INTERLOCUTORY DECREE AND NOTICE OF AVAILABILITY." IF YOU NEED OBJECTION FORMS, OR HAVE QUESTIONS ABOUT WATER COURT PROCEDURES OR CHANGES TO YOUR RIGHT, YOU CAN CONTACT THE WATER COURT BY CALLING 1-800-624-3270 (WITHIN MONTANA ONLY) OR 1-406-586-4364, OR BY WRITING TO P.O. BOX 1389, BOZEMAN, MT 59771-1389.

**INTERLOCUTORY DECREE
SMITH RIVER
BASIN 41J
ABSTRACT OF WATER RIGHT CLAIM**

IMPORTANT NOTICE

YOUR WATER RIGHT AS SHOWN ON THIS ABSTRACT MAY HAVE CHANGES FROM YOUR WATER RIGHT AS CLAIMED OR AMENDED. AN ASTERISK (*) HAS BEEN PLACED NEXT TO EACH ITEM CHANGED BY THE MONTANA WATER COURT OR BY THE DEPARTMENT OF NATURAL RESOURCES AND CONSERVATION (DNRC) DURING THE PREPARATION OF THIS INTERLOCUTORY DECREE. THESE CHANGES ARE AUTHORIZED BY THE MONTANA SUPREME COURT WATER RIGHT CLAIMS EXAMINATION RULES OR BY ORDER OF THE WATER COURT.

OBJECTIONS MAY BE FILED ACCORDING TO THE PROCEDURES OUTLINED IN THE DOCUMENT ENTITLED "NOTICE OF ENTRY OF INTERLOCUTORY DECREE AND NOTICE OF AVAILABILITY."

Water Right Number: 41J 30136699 STATEMENT OF CLAIM

Version: 1 -- ORIGINAL RIGHT

Status: ACTIVE

Owners: CATLIN RANCH LP
3660 HWY 12 W
WHITE SULPHUR SPRINGS, MT 59645

***Priority Date:** DECEMBER 31, 1882

Type of Historical Right: USE

Purpose (Use): STOCK

Flow Rate: 35.00 GPM

***Volume:** THIS RIGHT INCLUDES THE AMOUNT OF WATER CONSUMPTIVELY USED FOR STOCKWATERING PURPOSES AT THE RATE OF 30 GALLONS PER DAY PER ANIMAL UNIT. ANIMAL UNITS SHALL BE BASED ON REASONABLE CARRYING CAPACITY AND HISTORICAL USE OF THE AREA SERVICED BY THIS WATER SOURCE.

***Source Name:** SPRING, UNNAMED TRIBUTARY OF SMITH RIVER, SOUTH FORK

Source Type: GROUNDWATER

***Point of Diversion and Means of Diversion:**

<u>ID</u>	<u>Govt Lot</u>	<u>Qtr Sec</u>	<u>Sec</u>	<u>Twp</u>	<u>Rge</u>	<u>County</u>
1		SENWSW	15	7N	7E	MEAGHER

Period of Diversion: JANUARY 1 TO DECEMBER 31

Diversion Means: DEVELOPED SPRING

Period of Use: JANUARY 1 TO DECEMBER 31

***Place of Use:**

<u>ID</u>	<u>Acres</u>	<u>Govt Lot</u>	<u>Qtr Sec</u>	<u>Sec</u>	<u>Twp</u>	<u>Rge</u>	<u>County</u>
1			SENWSW	15	7N	7E	MEAGHER

Remarks:

THE FOLLOWING ISSUES WERE IDENTIFIED BY THE DNRC DURING ITS EXAMINATION OF THIS WATER RIGHT CLAIM.

THIS CLAIM NUMBER WAS NOT INCLUDED IN THE BASIN 41J DECREE ISSUED 12/16/2010.

A BETTER UNDERSTANDING OF YOUR CLAIMED WATER RIGHT CAN BE OBTAINED BY COMPARING YOUR RIGHT WITH OTHER CLAIMS IN THE BASIN. FOR EXAMPLE, COMPARE PRIORITY DATES, FLOW RATES, VOLUMES, OR ACRES IRRIGATED. ALSO, YOUR WATER RIGHT MAY BE SUBJECT TO WATER RIGHTS IN ADJOINING SUBBASINS OR BASINS AS WELL AS BEING SUBJECT TO OTHER RIGHTS ON YOUR SOURCE OF SUPPLY. FINALLY, YOUR WATER RIGHT MAY BE SUBJECT TO INDIAN RESERVED AND FEDERAL RESERVED WATER RIGHTS.

COMPLETE DETAILS REGARDING THE DNRC PREPARATION OF THIS INTERLOCUTORY DECREE AND RELATED MATERIALS CAN BE REVIEWED AT THE OFFICE LOCATIONS IDENTIFIED IN THE DOCUMENT ENTITLED "NOTICE OF ENTRY OF INTERLOCUTORY DECREE AND NOTICE OF AVAILABILITY."

SEE GENERAL FINDINGS OF FACT AND CONCLUSIONS OF LAW FOR FURTHER EXPLANATION OF YOUR CLAIMED WATER RIGHT. THESE FINDINGS CAN BE FOUND AS INDICATED IN THE DOCUMENT ENTITLED "NOTICE OF ENTRY OF INTERLOCUTORY DECREE AND NOTICE OF AVAILABILITY." IF YOU NEED OBJECTION FORMS, OR HAVE QUESTIONS ABOUT WATER COURT PROCEDURES OR CHANGES TO YOUR RIGHT, YOU CAN CONTACT THE WATER COURT BY CALLING 1-800-624-3270 (WITHIN MONTANA ONLY) OR 1-406-586-4364, OR BY WRITING TO P.O. BOX 1389, BOZEMAN, MT 59771-1389.

**INTERLOCUTORY DECREE
SMITH RIVER
BASIN 41J
ABSTRACT OF WATER RIGHT CLAIM**

IMPORTANT NOTICE

YOUR WATER RIGHT AS SHOWN ON THIS ABSTRACT MAY HAVE CHANGES FROM YOUR WATER RIGHT AS CLAIMED OR AMENDED. AN ASTERISK (*) HAS BEEN PLACED NEXT TO EACH ITEM CHANGED BY THE MONTANA WATER COURT OR BY THE DEPARTMENT OF NATURAL RESOURCES AND CONSERVATION (DNRC) DURING THE PREPARATION OF THIS INTERLOCUTORY DECREE. THESE CHANGES ARE AUTHORIZED BY THE MONTANA SUPREME COURT WATER RIGHT CLAIMS EXAMINATION RULES OR BY ORDER OF THE WATER COURT.

OBJECTIONS MAY BE FILED ACCORDING TO THE PROCEDURES OUTLINED IN THE DOCUMENT ENTITLED "NOTICE OF ENTRY OF INTERLOCUTORY DECREE AND NOTICE OF AVAILABILITY."

Water Right Number: 41J 30136700 STATEMENT OF CLAIM
Version: 1 -- ORIGINAL RIGHT
Status: ACTIVE

Owners: CATLIN RANCH LP
3660 HWY 12 W
WHITE SULPHUR SPRINGS, MT 59645

***Priority Date:** MAY 13, 1882

Type of Historical Right: FILED

Purpose (Use): STOCK

Flow Rate: 35.00 GPM

***Volume:** THIS RIGHT INCLUDES THE AMOUNT OF WATER CONSUMPTIVELY USED FOR STOCKWATERING PURPOSES AT THE RATE OF 30 GALLONS PER DAY PER ANIMAL UNIT. ANIMAL UNITS SHALL BE BASED ON REASONABLE CARRYING CAPACITY AND HISTORICAL USE OF THE AREA SERVICED BY THIS WATER SOURCE.

***Source Name:** SPRING, UNNAMED TRIBUTARY OF SMITH RIVER, SOUTH FORK

Source Type: GROUNDWATER
ALSO KNOWN AS CATLIN SPRING

***Point of Diversion and Means of Diversion:**

<u>ID</u>	<u>Govt Lot</u>	<u>Qtr Sec</u>	<u>Sec</u>	<u>Twp</u>	<u>Rge</u>	<u>County</u>
1		NESWNW	13	8N	7E	MEAGHER

Period of Diversion: JANUARY 1 TO DECEMBER 31

Diversion Means: PUMP

Period of Use: JANUARY 1 TO DECEMBER 31

***Place of Use:**

<u>ID</u>	<u>Acres</u>	<u>Govt Lot</u>	<u>Qtr Sec</u>	<u>Sec</u>	<u>Twp</u>	<u>Rge</u>	<u>County</u>
1			NESWNW	13	8N	7E	MEAGHER

Remarks:

THE FOLLOWING ISSUES WERE IDENTIFIED BY THE DNRC DURING ITS EXAMINATION OF THIS WATER RIGHT CLAIM.

THIS CLAIM AND WATER RIGHT NO. 41J 30136701 APPEAR TO BE DUPLICATE FILINGS. IT APPEARS ONLY ONE WATER RIGHT IS INVOLVED.

THIS CLAIM NUMBER WAS NOT INCLUDED IN THE BASIN 41J DECREE ISSUED 12/16/2010.

A BETTER UNDERSTANDING OF YOUR CLAIMED WATER RIGHT CAN BE OBTAINED BY COMPARING YOUR RIGHT WITH OTHER CLAIMS IN THE BASIN. FOR EXAMPLE, COMPARE PRIORITY DATES, FLOW RATES, VOLUMES, OR ACRES IRRIGATED. ALSO, YOUR WATER RIGHT MAY BE SUBJECT TO WATER RIGHTS IN ADJOINING SUBBASINS OR BASINS AS WELL AS BEING SUBJECT TO OTHER RIGHTS ON YOUR SOURCE OF SUPPLY. FINALLY, YOUR WATER RIGHT MAY BE SUBJECT TO INDIAN RESERVED AND FEDERAL RESERVED WATER RIGHTS.

COMPLETE DETAILS REGARDING THE DNRC PREPARATION OF THIS INTERLOCUTORY DECREE AND RELATED MATERIALS CAN BE REVIEWED AT THE OFFICE LOCATIONS IDENTIFIED IN THE DOCUMENT ENTITLED "NOTICE OF ENTRY OF INTERLOCUTORY DECREE AND NOTICE OF AVAILABILITY."

SEE GENERAL FINDINGS OF FACT AND CONCLUSIONS OF LAW FOR FURTHER EXPLANATION OF YOUR CLAIMED WATER RIGHT. THESE FINDINGS CAN BE FOUND AS INDICATED IN THE DOCUMENT ENTITLED "NOTICE OF ENTRY OF INTERLOCUTORY DECREE AND NOTICE OF AVAILABILITY." IF YOU NEED OBJECTION FORMS, OR HAVE QUESTIONS ABOUT WATER COURT PROCEDURES OR CHANGES TO YOUR RIGHT, YOU CAN CONTACT THE WATER COURT BY CALLING 1-800-624-3270 (WITHIN MONTANA ONLY) OR 1-406-586-4364, OR BY WRITING TO P.O. BOX 1389, BOZEMAN, MT 59771-1389.

**INTERLOCUTORY DECREE
SMITH RIVER
BASIN 41J
ABSTRACT OF WATER RIGHT CLAIM**

IMPORTANT NOTICE

YOUR WATER RIGHT AS SHOWN ON THIS ABSTRACT MAY HAVE CHANGES FROM YOUR WATER RIGHT AS CLAIMED OR AMENDED. AN ASTERISK (*) HAS BEEN PLACED NEXT TO EACH ITEM CHANGED BY THE MONTANA WATER COURT OR BY THE DEPARTMENT OF NATURAL RESOURCES AND CONSERVATION (DNRC) DURING THE PREPARATION OF THIS INTERLOCUTORY DECREE. THESE CHANGES ARE AUTHORIZED BY THE MONTANA SUPREME COURT WATER RIGHT CLAIMS EXAMINATION RULES OR BY ORDER OF THE WATER COURT.

OBJECTIONS MAY BE FILED ACCORDING TO THE PROCEDURES OUTLINED IN THE DOCUMENT ENTITLED "NOTICE OF ENTRY OF INTERLOCUTORY DECREE AND NOTICE OF AVAILABILITY."

Water Right Number: 41J 30136701 STATEMENT OF CLAIM
Version: 1 -- ORIGINAL RIGHT
Status: ACTIVE

Owners: CATLIN RANCH LP
3660 HWY 12 W
WHITE SULPHUR SPRINGS, MT 59645

***Priority Date:** MAY 13, 1882

Type of Historical Right: FILED

Purpose (Use): STOCK

Flow Rate: 35.00 GPM

***Volume:** THIS RIGHT INCLUDES THE AMOUNT OF WATER CONSUMPTIVELY USED FOR STOCKWATERING PURPOSES AT THE RATE OF 30 GALLONS PER DAY PER ANIMAL UNIT. ANIMAL UNITS SHALL BE BASED ON REASONABLE CARRYING CAPACITY AND HISTORICAL USE OF THE AREA SERVICED BY THIS WATER SOURCE.

***Source Name:** SPRING, UNNAMED TRIBUTARY OF SMITH RIVER, SOUTH FORK

Source Type: GROUNDWATER
ALSO KNOWN AS CATLIN SPRING

***Point of Diversion and Means of Diversion:**

<u>ID</u>	<u>Govt Lot</u>	<u>Qtr Sec</u>	<u>Sec</u>	<u>Twp</u>	<u>Rge</u>	<u>County</u>
1		NESWNW	13	8N	7E	MEAGHER

Period of Diversion: JANUARY 1 TO DECEMBER 31

Diversion Means: PUMP

Period of Use: JANUARY 1 TO DECEMBER 31

***Place of Use:**

<u>ID</u>	<u>Acres</u>	<u>Govt Lot</u>	<u>Qtr Sec</u>	<u>Sec</u>	<u>Twp</u>	<u>Rge</u>	<u>County</u>
1			NESWNW	13	8N	7E	MEAGHER

Remarks:

THE FOLLOWING ISSUES WERE IDENTIFIED BY THE DNRC DURING ITS EXAMINATION OF THIS WATER RIGHT CLAIM.

THIS CLAIM AND WATER RIGHT NO. 41J 30136700 APPEAR TO BE DUPLICATE FILINGS. IT APPEARS ONLY ONE WATER RIGHT IS INVOLVED.

THIS CLAIM NUMBER WAS NOT INCLUDED IN THE BASIN 41J DECREE ISSUED 12/16/2010.

A BETTER UNDERSTANDING OF YOUR CLAIMED WATER RIGHT CAN BE OBTAINED BY COMPARING YOUR RIGHT WITH OTHER CLAIMS IN THE BASIN. FOR EXAMPLE, COMPARE PRIORITY DATES, FLOW RATES, VOLUMES, OR ACRES IRRIGATED. ALSO, YOUR WATER RIGHT MAY BE SUBJECT TO WATER RIGHTS IN ADJOINING SUBBASINS OR BASINS AS WELL AS BEING SUBJECT TO OTHER RIGHTS ON YOUR SOURCE OF SUPPLY. FINALLY, YOUR WATER RIGHT MAY BE SUBJECT TO INDIAN RESERVED AND FEDERAL RESERVED WATER RIGHTS.

COMPLETE DETAILS REGARDING THE DNRC PREPARATION OF THIS INTERLOCUTORY DECREE AND RELATED MATERIALS CAN BE REVIEWED AT THE OFFICE LOCATIONS IDENTIFIED IN THE DOCUMENT ENTITLED "NOTICE OF ENTRY OF INTERLOCUTORY DECREE AND NOTICE OF AVAILABILITY."

SEE GENERAL FINDINGS OF FACT AND CONCLUSIONS OF LAW FOR FURTHER EXPLANATION OF YOUR CLAIMED WATER RIGHT. THESE FINDINGS CAN BE FOUND AS INDICATED IN THE DOCUMENT ENTITLED "NOTICE OF ENTRY OF INTERLOCUTORY DECREE AND NOTICE OF AVAILABILITY." IF YOU NEED OBJECTION FORMS, OR HAVE QUESTIONS ABOUT WATER COURT PROCEDURES OR CHANGES TO YOUR RIGHT, YOU CAN CONTACT THE WATER COURT BY CALLING 1-800-624-3270 (WITHIN MONTANA ONLY) OR 1-406-586-4364, OR BY WRITING TO P.O. BOX 1389, BOZEMAN, MT 59771-1389.

**INTERLOCUTORY DECREE
SMITH RIVER
BASIN 41J
ABSTRACT OF WATER RIGHT CLAIM**

IMPORTANT NOTICE

YOUR WATER RIGHT AS SHOWN ON THIS ABSTRACT MAY HAVE CHANGES FROM YOUR WATER RIGHT AS CLAIMED OR AMENDED. AN ASTERISK (*) HAS BEEN PLACED NEXT TO EACH ITEM CHANGED BY THE MONTANA WATER COURT OR BY THE DEPARTMENT OF NATURAL RESOURCES AND CONSERVATION (DNRC) DURING THE PREPARATION OF THIS INTERLOCUTORY DECREE. THESE CHANGES ARE AUTHORIZED BY THE MONTANA SUPREME COURT WATER RIGHT CLAIMS EXAMINATION RULES OR BY ORDER OF THE WATER COURT.

OBJECTIONS MAY BE FILED ACCORDING TO THE PROCEDURES OUTLINED IN THE DOCUMENT ENTITLED "NOTICE OF ENTRY OF INTERLOCUTORY DECREE AND NOTICE OF AVAILABILITY."

Water Right Number: 41J 30136710 STATEMENT OF CLAIM

Version: 1 -- ORIGINAL RIGHT

Status: ACTIVE

Owners: WAYNE MATHIS
PO BOX 769
WHITE SULPHUR SPRINGS, MT 59645

***Priority Date:** JULY 1, 2019

THE PRIORITY DATE OF THIS WATER RIGHT HAS BEEN CHANGED TO THE FILING DATE OF THE STATEMENT OF CLAIM. THE PRIORITY DATE MAY BE CONTESTED BY PROPER OBJECTION.

THIS IS AN EXISTING RIGHT. ITS POST-1973 PRIORITY DATE IS DECREED PURSUANT TO SECTION 85-2-306(4) MCA.

***Type of Historical Right:** FILED

Purpose (Use): STOCK

Flow Rate: 35.00 GPM

***Volume:** THIS RIGHT INCLUDES THE AMOUNT OF WATER CONSUMPTIVELY USED FOR STOCKWATERING PURPOSES AT THE RATE OF 30 GALLONS PER DAY PER ANIMAL UNIT. ANIMAL UNITS SHALL BE BASED ON REASONABLE CARRYING CAPACITY AND HISTORICAL USE OF THE AREA SERVICED BY THIS WATER SOURCE.

Source Name: GROUNDWATER

Source Type: GROUNDWATER

Point of Diversion and Means of Diversion:

<u>ID</u>	<u>Govt Lot</u>	<u>Qtr</u>	<u>Sec</u>	<u>Twp</u>	<u>Rge</u>	<u>County</u>	
1		SEN	WSW	14	9N	6E	MEAGHER

Period of Diversion: JANUARY 1 TO DECEMBER 31

Diversion Means: WELL

Period of Use: JANUARY 1 TO DECEMBER 31

***Place of Use:**

<u>ID</u>	<u>Acres</u>	<u>Govt Lot</u>	<u>Qtr Sec</u>	<u>Sec</u>	<u>Twp</u>	<u>Rge</u>	<u>County</u>
1			SENWSW	14	9N	6E	MEAGHER

Remarks:

THE WATER RIGHTS LISTED FOLLOWING THIS STATEMENT ARE MULTIPLE USES OF THE SAME RIGHT. THE USE OF THIS RIGHT FOR SEVERAL PURPOSES DOES NOT INCREASE THE EXTENT OF THE WATER RIGHT. RATHER IT DECREES THE RIGHT TO ALTERNATE AND EXCHANGE THE USE (PURPOSE) OF THE WATER IN ACCORD WITH HISTORICAL PRACTICES.

30136710 30136713

THE FOLLOWING ELEMENTS WERE AMENDED BY THE CLAIMANT ON 01/09/2023: FLOW RATE, VOLUME, PRIORITY DATE, PERIOD OF DIVERSION, PERIOD OF USE, TYPE OF RIGHT.

THE FOLLOWING ISSUES WERE IDENTIFIED BY THE DNRC DURING ITS EXAMINATION OF THIS WATER RIGHT CLAIM.

THIS CLAIM NUMBER WAS NOT INCLUDED IN THE BASIN 41J DECREE ISSUED 12/16/2010.

A BETTER UNDERSTANDING OF YOUR CLAIMED WATER RIGHT CAN BE OBTAINED BY COMPARING YOUR RIGHT WITH OTHER CLAIMS IN THE BASIN. FOR EXAMPLE, COMPARE PRIORITY DATES, FLOW RATES, VOLUMES, OR ACRES IRRIGATED. ALSO, YOUR WATER RIGHT MAY BE SUBJECT TO WATER RIGHTS IN ADJOINING SUBBASINS OR BASINS AS WELL AS BEING SUBJECT TO OTHER RIGHTS ON YOUR SOURCE OF SUPPLY. FINALLY, YOUR WATER RIGHT MAY BE SUBJECT TO INDIAN RESERVED AND FEDERAL RESERVED WATER RIGHTS.

COMPLETE DETAILS REGARDING THE DNRC PREPARATION OF THIS INTERLOCUTORY DECREE AND RELATED MATERIALS CAN BE REVIEWED AT THE OFFICE LOCATIONS IDENTIFIED IN THE DOCUMENT ENTITLED "NOTICE OF ENTRY OF INTERLOCUTORY DECREE AND NOTICE OF AVAILABILITY."

SEE GENERAL FINDINGS OF FACT AND CONCLUSIONS OF LAW FOR FURTHER EXPLANATION OF YOUR CLAIMED WATER RIGHT. THESE FINDINGS CAN BE FOUND AS INDICATED IN THE DOCUMENT ENTITLED "NOTICE OF ENTRY OF INTERLOCUTORY DECREE AND NOTICE OF AVAILABILITY." IF YOU NEED OBJECTION FORMS, OR HAVE QUESTIONS ABOUT WATER COURT PROCEDURES OR CHANGES TO YOUR RIGHT, YOU CAN CONTACT THE WATER COURT BY CALLING 1-800-624-3270 (WITHIN MONTANA ONLY) OR 1-406-586-4364, OR BY WRITING TO P.O. BOX 1389, BOZEMAN, MT 59771-1389.

**INTERLOCUTORY DECREE
SMITH RIVER
BASIN 41J
ABSTRACT OF WATER RIGHT CLAIM**

IMPORTANT NOTICE

YOUR WATER RIGHT AS SHOWN ON THIS ABSTRACT MAY HAVE CHANGES FROM YOUR WATER RIGHT AS CLAIMED OR AMENDED. AN ASTERISK (*) HAS BEEN PLACED NEXT TO EACH ITEM CHANGED BY THE MONTANA WATER COURT OR BY THE DEPARTMENT OF NATURAL RESOURCES AND CONSERVATION (DNRC) DURING THE PREPARATION OF THIS INTERLOCUTORY DECREE. THESE CHANGES ARE AUTHORIZED BY THE MONTANA SUPREME COURT WATER RIGHT CLAIMS EXAMINATION RULES OR BY ORDER OF THE WATER COURT.

OBJECTIONS MAY BE FILED ACCORDING TO THE PROCEDURES OUTLINED IN THE DOCUMENT ENTITLED "NOTICE OF ENTRY OF INTERLOCUTORY DECREE AND NOTICE OF AVAILABILITY."

Water Right Number: 41J 30136712 STATEMENT OF CLAIM

Version: 1 -- ORIGINAL RIGHT

Status: ACTIVE

Owners: ADDIE M HOFFART
4055 VALLEY COMMONS DR STE A
BOZEMAN, MT 59718-6434

ARTHUR P HOFFART
4055 VALLEY COMMONS DR STE A
BOZEMAN, MT 59718-6434

***Priority Date:** DECEMBER 31, 1882

Type of Historical Right:

Purpose (Use): STOCK

Flow Rate: 35.00 GPM

***Volume:** THIS RIGHT INCLUDES THE AMOUNT OF WATER CONSUMPTIVELY USED FOR STOCKWATERING PURPOSES AT THE RATE OF 30 GALLONS PER DAY PER ANIMAL UNIT. ANIMAL UNITS SHALL BE BASED ON REASONABLE CARRYING CAPACITY AND HISTORICAL USE OF THE AREA SERVICED BY THIS WATER SOURCE.

***Source Name:** SPRING, UNNAMED TRIBUTARY OF MAYNS CREEK

Source Type: GROUNDWATER

***Point of Diversion and Means of Diversion:**

<u>ID</u>	<u>Govt Lot</u>	<u>Qtr Sec</u>	<u>Sec</u>	<u>Twp</u>	<u>Rge</u>	<u>County</u>
1		NWSENE	24	7N	6E	MEAGHER

Period of Diversion: JANUARY 1 TO DECEMBER 31

Diversion Means: DEVELOPED SPRING

Period of Use: JANUARY 1 TO DECEMBER 31

***Place of Use:**

<u>ID</u>	<u>Acres</u>	<u>Govt Lot</u>	<u>Qtr Sec</u>	<u>Sec</u>	<u>Twp</u>	<u>Rge</u>	<u>County</u>
1			NWSENE	24	7N	6E	MEAGHER

Remarks:

THE FOLLOWING ISSUES WERE IDENTIFIED BY THE DNRC DURING ITS EXAMINATION OF THIS WATER RIGHT CLAIM.

THIS CLAIM AND WATER RIGHT NO. 41J 30136717 APPEAR TO BE DUPLICATE FILINGS. IT APPEARS ONLY ONE WATER RIGHT IS INVOLVED.

THIS CLAIM NUMBER WAS NOT INCLUDED IN THE BASIN 41J DECREE ISSUED 12/16/2010.

NO TYPE OF HISTORICAL RIGHT WAS CLAIMED. DOCUMENTATION TO SUPPORT THE TYPE OF HISTORICAL RIGHT WAS NOT SUBMITTED WITH THIS CLAIM.

A BETTER UNDERSTANDING OF YOUR CLAIMED WATER RIGHT CAN BE OBTAINED BY COMPARING YOUR RIGHT WITH OTHER CLAIMS IN THE BASIN. FOR EXAMPLE, COMPARE PRIORITY DATES, FLOW RATES, VOLUMES, OR ACRES IRRIGATED. ALSO, YOUR WATER RIGHT MAY BE SUBJECT TO WATER RIGHTS IN ADJOINING SUBBASINS OR BASINS AS WELL AS BEING SUBJECT TO OTHER RIGHTS ON YOUR SOURCE OF SUPPLY. FINALLY, YOUR WATER RIGHT MAY BE SUBJECT TO INDIAN RESERVED AND FEDERAL RESERVED WATER RIGHTS.

COMPLETE DETAILS REGARDING THE DNRC PREPARATION OF THIS INTERLOCUTORY DECREE AND RELATED MATERIALS CAN BE REVIEWED AT THE OFFICE LOCATIONS IDENTIFIED IN THE DOCUMENT ENTITLED "NOTICE OF ENTRY OF INTERLOCUTORY DECREE AND NOTICE OF AVAILABILITY."

SEE GENERAL FINDINGS OF FACT AND CONCLUSIONS OF LAW FOR FURTHER EXPLANATION OF YOUR CLAIMED WATER RIGHT. THESE FINDINGS CAN BE FOUND AS INDICATED IN THE DOCUMENT ENTITLED "NOTICE OF ENTRY OF INTERLOCUTORY DECREE AND NOTICE OF AVAILABILITY." IF YOU NEED OBJECTION FORMS, OR HAVE QUESTIONS ABOUT WATER COURT PROCEDURES OR CHANGES TO YOUR RIGHT, YOU CAN CONTACT THE WATER COURT BY CALLING 1-800-624-3270 (WITHIN MONTANA ONLY) OR 1-406-586-4364, OR BY WRITING TO P.O. BOX 1389, BOZEMAN, MT 59771-1389.

**INTERLOCUTORY DECREE
SMITH RIVER
BASIN 41J
ABSTRACT OF WATER RIGHT CLAIM**

IMPORTANT NOTICE

YOUR WATER RIGHT AS SHOWN ON THIS ABSTRACT MAY HAVE CHANGES FROM YOUR WATER RIGHT AS CLAIMED OR AMENDED. AN ASTERISK (*) HAS BEEN PLACED NEXT TO EACH ITEM CHANGED BY THE MONTANA WATER COURT OR BY THE DEPARTMENT OF NATURAL RESOURCES AND CONSERVATION (DNRC) DURING THE PREPARATION OF THIS INTERLOCUTORY DECREE. THESE CHANGES ARE AUTHORIZED BY THE MONTANA SUPREME COURT WATER RIGHT CLAIMS EXAMINATION RULES OR BY ORDER OF THE WATER COURT.

OBJECTIONS MAY BE FILED ACCORDING TO THE PROCEDURES OUTLINED IN THE DOCUMENT ENTITLED "NOTICE OF ENTRY OF INTERLOCUTORY DECREE AND NOTICE OF AVAILABILITY."

Water Right Number: 41J 30136713 STATEMENT OF CLAIM
Version: 1 -- ORIGINAL RIGHT
Status: ACTIVE

Owners: WAYNE MATHIS
PO BOX 769
WHITE SULPHUR SPRINGS, MT 59645

***Priority Date:** JULY 1, 2019
THE PRIORITY DATE OF THIS WATER RIGHT HAS BEEN CHANGED TO THE FILING DATE OF THE STATEMENT OF CLAIM. THE PRIORITY DATE MAY BE CONTESTED BY PROPER OBJECTION.
THIS IS AN EXISTING RIGHT. ITS POST-1973 PRIORITY DATE IS DECREED PURSUANT TO SECTION 85-2-306(4) MCA.

***Type of Historical Right:** FILED

Purpose (Use): DOMESTIC

Flow Rate: 35.00 GPM

Volume: 14.00 AC-FT

Households: 1

Maximum Acres: 5.00

Source Name: GROUNDWATER

Source Type: GROUNDWATER

***Point of Diversion and Means of Diversion:**

<u>ID</u>	<u>Govt Lot</u>	<u>Qtr Sec</u>	<u>Sec</u>	<u>Twp</u>	<u>Rge</u>	<u>County</u>
1		SENWSW	14	9N	6E	MEAGHER

Period of Diversion: JANUARY 1 TO DECEMBER 31

Diversion Means: WELL

Period of Use: JANUARY 1 TO DECEMBER 31

***Place of Use:**

<u>ID</u>	<u>Acres</u>	<u>Govt Lot</u>	<u>Qtr Sec</u>	<u>Sec</u>	<u>Twp</u>	<u>Rge</u>	<u>County</u>
1	5.00		SENWSW	14	9N	6E	MEAGHER
Total:	5.00						

Remarks:

THE WATER RIGHTS LISTED FOLLOWING THIS STATEMENT ARE MULTIPLE USES OF THE SAME RIGHT. THE USE OF THIS RIGHT FOR SEVERAL PURPOSES DOES NOT INCREASE THE EXTENT OF THE WATER RIGHT. RATHER IT DECREES THE RIGHT TO ALTERNATE AND EXCHANGE THE USE (PURPOSE) OF THE WATER IN ACCORD WITH HISTORICAL PRACTICES.

30136710 30136713

THE FOLLOWING ELEMENTS WERE AMENDED BY THE CLAIMANT ON 01/09/2023: FLOW RATE, VOLUME, PRIORITY DATE, TYPE OF RIGHT, PERIOD OF DIVERSION AND PERIOD OF USE.

THE FOLLOWING ISSUES WERE IDENTIFIED BY THE DNRC DURING ITS EXAMINATION OF THIS WATER RIGHT CLAIM.

THIS CLAIM NUMBER WAS NOT INCLUDED IN THE BASIN 41J DECREE ISSUED 12/16/2010.

A BETTER UNDERSTANDING OF YOUR CLAIMED WATER RIGHT CAN BE OBTAINED BY COMPARING YOUR RIGHT WITH OTHER CLAIMS IN THE BASIN. FOR EXAMPLE, COMPARE PRIORITY DATES, FLOW RATES, VOLUMES, OR ACRES IRRIGATED. ALSO, YOUR WATER RIGHT MAY BE SUBJECT TO WATER RIGHTS IN ADJOINING SUBBASINS OR BASINS AS WELL AS BEING SUBJECT TO OTHER RIGHTS ON YOUR SOURCE OF SUPPLY. FINALLY, YOUR WATER RIGHT MAY BE SUBJECT TO INDIAN RESERVED AND FEDERAL RESERVED WATER RIGHTS.

COMPLETE DETAILS REGARDING THE DNRC PREPARATION OF THIS INTERLOCUTORY DECREE AND RELATED MATERIALS CAN BE REVIEWED AT THE OFFICE LOCATIONS IDENTIFIED IN THE DOCUMENT ENTITLED "NOTICE OF ENTRY OF INTERLOCUTORY DECREE AND NOTICE OF AVAILABILITY."

SEE GENERAL FINDINGS OF FACT AND CONCLUSIONS OF LAW FOR FURTHER EXPLANATION OF YOUR CLAIMED WATER RIGHT. THESE FINDINGS CAN BE FOUND AS INDICATED IN THE DOCUMENT ENTITLED "NOTICE OF ENTRY OF INTERLOCUTORY DECREE AND NOTICE OF AVAILABILITY." IF YOU NEED OBJECTION FORMS, OR HAVE QUESTIONS ABOUT WATER COURT PROCEDURES OR CHANGES TO YOUR RIGHT, YOU CAN CONTACT THE WATER COURT BY CALLING 1-800-624-3270 (WITHIN MONTANA ONLY) OR 1-406-586-4364, OR BY WRITING TO P.O. BOX 1389, BOZEMAN, MT 59771-1389.

**INTERLOCUTORY DECREE
SMITH RIVER
BASIN 41J
ABSTRACT OF WATER RIGHT CLAIM**

IMPORTANT NOTICE

YOUR WATER RIGHT AS SHOWN ON THIS ABSTRACT MAY HAVE CHANGES FROM YOUR WATER RIGHT AS CLAIMED OR AMENDED. AN ASTERISK (*) HAS BEEN PLACED NEXT TO EACH ITEM CHANGED BY THE MONTANA WATER COURT OR BY THE DEPARTMENT OF NATURAL RESOURCES AND CONSERVATION (DNRC) DURING THE PREPARATION OF THIS INTERLOCUTORY DECREE. THESE CHANGES ARE AUTHORIZED BY THE MONTANA SUPREME COURT WATER RIGHT CLAIMS EXAMINATION RULES OR BY ORDER OF THE WATER COURT.

OBJECTIONS MAY BE FILED ACCORDING TO THE PROCEDURES OUTLINED IN THE DOCUMENT ENTITLED "NOTICE OF ENTRY OF INTERLOCUTORY DECREE AND NOTICE OF AVAILABILITY."

Water Right Number: 41J 30136714 STATEMENT OF CLAIM
Version: 1 -- ORIGINAL RIGHT
Status: ACTIVE

Owners: CATLIN RANCH LP
3660 HWY 12 W
WHITE SULPHUR SPRINGS, MT 59645

Priority Date:

Type of Historical Right:

Purpose (Use): STOCK

Flow Rate: 35.00 GPM

***Volume:** THIS RIGHT INCLUDES THE AMOUNT OF WATER CONSUMPTIVELY USED FOR STOCKWATERING PURPOSES AT THE RATE OF 30 GALLONS PER DAY PER ANIMAL UNIT. ANIMAL UNITS SHALL BE BASED ON REASONABLE CARRYING CAPACITY AND HISTORICAL USE OF THE AREA SERVICED BY THIS WATER SOURCE.

Source Name: GROUNDWATER

Source Type: GROUNDWATER

***Point of Diversion and Means of Diversion:**

<u>ID</u>	<u>Govt Lot</u>	<u>Qtr Sec</u>	<u>Sec</u>	<u>Twp</u>	<u>Rge</u>	<u>County</u>
1	4	NWNW	6	8N	7E	MEAGHER

Period of Diversion: JANUARY 1 TO DECEMBER 31

Diversion Means: WELL

Period of Use: JANUARY 1 TO DECEMBER 31

***Place of Use:**

<u>ID</u>	<u>Acres</u>	<u>Govt Lot</u>	<u>Qtr Sec</u>	<u>Sec</u>	<u>Twp</u>	<u>Rge</u>	<u>County</u>
1		4	NWNW	6	8N	7E	MEAGHER

Remarks:

THE FOLLOWING ISSUES WERE IDENTIFIED BY THE DNRC DURING ITS EXAMINATION OF THIS WATER RIGHT CLAIM.

THIS CLAIM AND WATER RIGHT NO. 41J 30136715 APPEAR TO BE DUPLICATE FILINGS. IT APPEARS ONLY ONE WATER RIGHT IS INVOLVED.

THIS CLAIM NUMBER WAS NOT INCLUDED IN THE BASIN 41J DECREE ISSUED 12/16/2010.

NO PRIORITY DATE WAS CLAIMED.

DOCUMENTS IN THE CLAIM FILE INDICATE A POST JULY 1, 1973 DEVELOPMENT FOR THIS WELL.

THIS CLAIM DOES NOT APPEAR TO MEET THE DEFINITION OF AN EXEMPT RIGHT UNDER SECTION 85-2-222 (1), MCA.

NO TYPE OF HISTORICAL RIGHT WAS CLAIMED. DOCUMENTATION TO SUPPORT THE TYPE OF HISTORICAL RIGHT WAS NOT SUBMITTED WITH THIS CLAIM.

A BETTER UNDERSTANDING OF YOUR CLAIMED WATER RIGHT CAN BE OBTAINED BY COMPARING YOUR RIGHT WITH OTHER CLAIMS IN THE BASIN. FOR EXAMPLE, COMPARE PRIORITY DATES, FLOW RATES, VOLUMES, OR ACRES IRRIGATED. ALSO, YOUR WATER RIGHT MAY BE SUBJECT TO WATER RIGHTS IN ADJOINING SUBBASINS OR BASINS AS WELL AS BEING SUBJECT TO OTHER RIGHTS ON YOUR SOURCE OF SUPPLY. FINALLY, YOUR WATER RIGHT MAY BE SUBJECT TO INDIAN RESERVED AND FEDERAL RESERVED WATER RIGHTS.

COMPLETE DETAILS REGARDING THE DNRC PREPARATION OF THIS INTERLOCUTORY DECREE AND RELATED MATERIALS CAN BE REVIEWED AT THE OFFICE LOCATIONS IDENTIFIED IN THE DOCUMENT ENTITLED "NOTICE OF ENTRY OF INTERLOCUTORY DECREE AND NOTICE OF AVAILABILITY."

SEE GENERAL FINDINGS OF FACT AND CONCLUSIONS OF LAW FOR FURTHER EXPLANATION OF YOUR CLAIMED WATER RIGHT. THESE FINDINGS CAN BE FOUND AS INDICATED IN THE DOCUMENT ENTITLED "NOTICE OF ENTRY OF INTERLOCUTORY DECREE AND NOTICE OF AVAILABILITY." IF YOU NEED OBJECTION FORMS, OR HAVE QUESTIONS ABOUT WATER COURT PROCEDURES OR CHANGES TO YOUR RIGHT, YOU CAN CONTACT THE WATER COURT BY CALLING 1-800-624-3270 (WITHIN MONTANA ONLY) OR 1-406-586-4364, OR BY WRITING TO P.O. BOX 1389, BOZEMAN, MT 59771-1389.

**INTERLOCUTORY DECREE
SMITH RIVER
BASIN 41J
ABSTRACT OF WATER RIGHT CLAIM**

IMPORTANT NOTICE

YOUR WATER RIGHT AS SHOWN ON THIS ABSTRACT MAY HAVE CHANGES FROM YOUR WATER RIGHT AS CLAIMED OR AMENDED. AN ASTERISK (*) HAS BEEN PLACED NEXT TO EACH ITEM CHANGED BY THE MONTANA WATER COURT OR BY THE DEPARTMENT OF NATURAL RESOURCES AND CONSERVATION (DNRC) DURING THE PREPARATION OF THIS INTERLOCUTORY DECREE. THESE CHANGES ARE AUTHORIZED BY THE MONTANA SUPREME COURT WATER RIGHT CLAIMS EXAMINATION RULES OR BY ORDER OF THE WATER COURT.

OBJECTIONS MAY BE FILED ACCORDING TO THE PROCEDURES OUTLINED IN THE DOCUMENT ENTITLED "NOTICE OF ENTRY OF INTERLOCUTORY DECREE AND NOTICE OF AVAILABILITY."

Water Right Number: 41J 30136715 STATEMENT OF CLAIM
Version: 1 -- ORIGINAL RIGHT
Status: ACTIVE

Owners: CATLIN RANCH LP
3660 HWY 12 W
WHITE SULPHUR SPRINGS, MT 59645

Priority Date:

Type of Historical Right:

Purpose (Use): STOCK

Flow Rate: 35.00 GPM

***Volume:** THIS RIGHT INCLUDES THE AMOUNT OF WATER CONSUMPTIVELY USED FOR STOCKWATERING PURPOSES AT THE RATE OF 30 GALLONS PER DAY PER ANIMAL UNIT. ANIMAL UNITS SHALL BE BASED ON REASONABLE CARRYING CAPACITY AND HISTORICAL USE OF THE AREA SERVICED BY THIS WATER SOURCE.

Source Name: GROUNDWATER

Source Type: GROUNDWATER

***Point of Diversion and Means of Diversion:**

<u>ID</u>	<u>Govt Lot</u>	<u>Qtr Sec</u>	<u>Sec</u>	<u>Twp</u>	<u>Rge</u>	<u>County</u>
1	4	NWNW	6	8N	7E	MEAGHER

Period of Diversion: JANUARY 1 TO DECEMBER 31

Diversion Means: WELL

Period of Use: JANUARY 1 TO DECEMBER 31

***Place of Use:**

<u>ID</u>	<u>Acres</u>	<u>Govt Lot</u>	<u>Qtr Sec</u>	<u>Sec</u>	<u>Twp</u>	<u>Rge</u>	<u>County</u>
1		4	NWNW	6	8N	7E	MEAGHER

Remarks:

THE FOLLOWING ISSUES WERE IDENTIFIED BY THE DNRC DURING ITS EXAMINATION OF THIS WATER RIGHT CLAIM.

THIS CLAIM AND WATER RIGHT NO. 41J 30136714 APPEAR TO BE DUPLICATE FILINGS. IT APPEARS ONLY ONE WATER RIGHT IS INVOLVED.

THIS CLAIM NUMBER WAS NOT INCLUDED IN THE BASIN 41J DECREE ISSUED 12/16/2010.

NO PRIORITY DATE WAS CLAIMED.

DOCUMENTS IN THE CLAIM FILE INDICATE A POST JULY 1, 1973 DEVELOPMENT FOR THIS WELL.

THIS CLAIM DOES NOT APPEAR TO MEET THE DEFINITION OF AN EXEMPT RIGHT UNDER SECTION 85-2-222 (1), MCA.

NO TYPE OF HISTORICAL RIGHT WAS CLAIMED. DOCUMENTATION TO SUPPORT THE TYPE OF HISTORICAL RIGHT WAS NOT SUBMITTED WITH THIS CLAIM.

A BETTER UNDERSTANDING OF YOUR CLAIMED WATER RIGHT CAN BE OBTAINED BY COMPARING YOUR RIGHT WITH OTHER CLAIMS IN THE BASIN. FOR EXAMPLE, COMPARE PRIORITY DATES, FLOW RATES, VOLUMES, OR ACRES IRRIGATED. ALSO, YOUR WATER RIGHT MAY BE SUBJECT TO WATER RIGHTS IN ADJOINING SUBBASINS OR BASINS AS WELL AS BEING SUBJECT TO OTHER RIGHTS ON YOUR SOURCE OF SUPPLY. FINALLY, YOUR WATER RIGHT MAY BE SUBJECT TO INDIAN RESERVED AND FEDERAL RESERVED WATER RIGHTS.

COMPLETE DETAILS REGARDING THE DNRC PREPARATION OF THIS INTERLOCUTORY DECREE AND RELATED MATERIALS CAN BE REVIEWED AT THE OFFICE LOCATIONS IDENTIFIED IN THE DOCUMENT ENTITLED "NOTICE OF ENTRY OF INTERLOCUTORY DECREE AND NOTICE OF AVAILABILITY."

SEE GENERAL FINDINGS OF FACT AND CONCLUSIONS OF LAW FOR FURTHER EXPLANATION OF YOUR CLAIMED WATER RIGHT. THESE FINDINGS CAN BE FOUND AS INDICATED IN THE DOCUMENT ENTITLED "NOTICE OF ENTRY OF INTERLOCUTORY DECREE AND NOTICE OF AVAILABILITY." IF YOU NEED OBJECTION FORMS, OR HAVE QUESTIONS ABOUT WATER COURT PROCEDURES OR CHANGES TO YOUR RIGHT, YOU CAN CONTACT THE WATER COURT BY CALLING 1-800-624-3270 (WITHIN MONTANA ONLY) OR 1-406-586-4364, OR BY WRITING TO P.O. BOX 1389, BOZEMAN, MT 59771-1389.

**INTERLOCUTORY DECREE
SMITH RIVER
BASIN 41J
ABSTRACT OF WATER RIGHT CLAIM**

IMPORTANT NOTICE

YOUR WATER RIGHT AS SHOWN ON THIS ABSTRACT MAY HAVE CHANGES FROM YOUR WATER RIGHT AS CLAIMED OR AMENDED. AN ASTERISK (*) HAS BEEN PLACED NEXT TO EACH ITEM CHANGED BY THE MONTANA WATER COURT OR BY THE DEPARTMENT OF NATURAL RESOURCES AND CONSERVATION (DNRC) DURING THE PREPARATION OF THIS INTERLOCUTORY DECREE. THESE CHANGES ARE AUTHORIZED BY THE MONTANA SUPREME COURT WATER RIGHT CLAIMS EXAMINATION RULES OR BY ORDER OF THE WATER COURT.

OBJECTIONS MAY BE FILED ACCORDING TO THE PROCEDURES OUTLINED IN THE DOCUMENT ENTITLED "NOTICE OF ENTRY OF INTERLOCUTORY DECREE AND NOTICE OF AVAILABILITY."

Water Right Number: 41J 30136716 STATEMENT OF CLAIM

Version: 1 -- ORIGINAL RIGHT

Status: ACTIVE

Owners: PAMELA C KOHUT
1513 STOCKETT RD
STOCKETT, MT 59480

THOMAS J KOHUT
1513 STOCKETT RD
STOCKETT, MT 59480

***Priority Date:** DECEMBER 31, 1910

Type of Historical Right: USE

Purpose (Use): STOCK

Flow Rate: 4.00 GPM

***Volume:** THIS RIGHT INCLUDES THE AMOUNT OF WATER CONSUMPTIVELY USED FOR STOCKWATERING PURPOSES AT THE RATE OF 30 GALLONS PER DAY PER ANIMAL UNIT. ANIMAL UNITS SHALL BE BASED ON REASONABLE CARRYING CAPACITY AND HISTORICAL USE OF THE AREA SERVICED BY THIS WATER SOURCE.

Source Name: GROUNDWATER

Source Type: GROUNDWATER

Point of Diversion and Means of Diversion:

<u>ID</u>	<u>Govt Lot</u>	<u>Qtr Sec</u>	<u>Sec</u>	<u>Twp</u>	<u>Rge</u>	<u>County</u>
1		SESWW	12	18N	3E	CASCADE

Period of Diversion: JANUARY 1 TO DECEMBER 31

Diversion Means: WELL

Period of Use: JANUARY 1 TO DECEMBER 31

Place of Use:

<u>ID</u>	<u>Acres</u>	<u>Govt Lot</u>	<u>Qtr Sec</u>	<u>Sec</u>	<u>Twp</u>	<u>Rge</u>	<u>County</u>
1			SESWSW	12	18N	3E	CASCADE

Remarks:

THE FOLLOWING ISSUES WERE IDENTIFIED BY THE DNRC DURING ITS EXAMINATION OF THIS WATER RIGHT CLAIM.

THIS CLAIM NUMBER WAS NOT INCLUDED IN THE BASIN 41J DECREE ISSUED 12/16/2010.

A BETTER UNDERSTANDING OF YOUR CLAIMED WATER RIGHT CAN BE OBTAINED BY COMPARING YOUR RIGHT WITH OTHER CLAIMS IN THE BASIN. FOR EXAMPLE, COMPARE PRIORITY DATES, FLOW RATES, VOLUMES, OR ACRES IRRIGATED. ALSO, YOUR WATER RIGHT MAY BE SUBJECT TO WATER RIGHTS IN ADJOINING SUBBASINS OR BASINS AS WELL AS BEING SUBJECT TO OTHER RIGHTS ON YOUR SOURCE OF SUPPLY. FINALLY, YOUR WATER RIGHT MAY BE SUBJECT TO INDIAN RESERVED AND FEDERAL RESERVED WATER RIGHTS.

COMPLETE DETAILS REGARDING THE DNRC PREPARATION OF THIS INTERLOCUTORY DECREE AND RELATED MATERIALS CAN BE REVIEWED AT THE OFFICE LOCATIONS IDENTIFIED IN THE DOCUMENT ENTITLED "NOTICE OF ENTRY OF INTERLOCUTORY DECREE AND NOTICE OF AVAILABILITY."

SEE GENERAL FINDINGS OF FACT AND CONCLUSIONS OF LAW FOR FURTHER EXPLANATION OF YOUR CLAIMED WATER RIGHT. THESE FINDINGS CAN BE FOUND AS INDICATED IN THE DOCUMENT ENTITLED "NOTICE OF ENTRY OF INTERLOCUTORY DECREE AND NOTICE OF AVAILABILITY." IF YOU NEED OBJECTION FORMS, OR HAVE QUESTIONS ABOUT WATER COURT PROCEDURES OR CHANGES TO YOUR RIGHT, YOU CAN CONTACT THE WATER COURT BY CALLING 1-800-624-3270 (WITHIN MONTANA ONLY) OR 1-406-586-4364, OR BY WRITING TO P.O. BOX 1389, BOZEMAN, MT 59771-1389.

**INTERLOCUTORY DECREE
SMITH RIVER
BASIN 41J
ABSTRACT OF WATER RIGHT CLAIM**

IMPORTANT NOTICE

YOUR WATER RIGHT AS SHOWN ON THIS ABSTRACT MAY HAVE CHANGES FROM YOUR WATER RIGHT AS CLAIMED OR AMENDED. AN ASTERISK (*) HAS BEEN PLACED NEXT TO EACH ITEM CHANGED BY THE MONTANA WATER COURT OR BY THE DEPARTMENT OF NATURAL RESOURCES AND CONSERVATION (DNRC) DURING THE PREPARATION OF THIS INTERLOCUTORY DECREE. THESE CHANGES ARE AUTHORIZED BY THE MONTANA SUPREME COURT WATER RIGHT CLAIMS EXAMINATION RULES OR BY ORDER OF THE WATER COURT.

OBJECTIONS MAY BE FILED ACCORDING TO THE PROCEDURES OUTLINED IN THE DOCUMENT ENTITLED "NOTICE OF ENTRY OF INTERLOCUTORY DECREE AND NOTICE OF AVAILABILITY."

Water Right Number: 41J 30136717 STATEMENT OF CLAIM

Version: 1 -- ORIGINAL RIGHT

Status: ACTIVE

Owners: ADDIE M HOFFART
4055 VALLEY COMMONS DR STE A
BOZEMAN, MT 59718-6434

ARTHUR P HOFFART
4055 VALLEY COMMONS DR STE A
BOZEMAN, MT 59718-6434

***Priority Date:** DECEMBER 31, 1882

Type of Historical Right:

Purpose (Use): STOCK

Flow Rate: 35.00 GPM

***Volume:** THIS RIGHT INCLUDES THE AMOUNT OF WATER CONSUMPTIVELY USED FOR STOCKWATERING PURPOSES AT THE RATE OF 30 GALLONS PER DAY PER ANIMAL UNIT. ANIMAL UNITS SHALL BE BASED ON REASONABLE CARRYING CAPACITY AND HISTORICAL USE OF THE AREA SERVICED BY THIS WATER SOURCE.

***Source Name:** SPRING, UNNAMED TRIBUTARY OF MAYNS CREEK

Source Type: GROUNDWATER

***Point of Diversion and Means of Diversion:**

<u>ID</u>	<u>Govt Lot</u>	<u>Qtr Sec</u>	<u>Sec</u>	<u>Twp</u>	<u>Rge</u>	<u>County</u>
1		NWSENE	24	7N	6E	MEAGHER

Period of Diversion: JANUARY 1 TO DECEMBER 31

Diversion Means: DEVELOPED SPRING

Period of Use: JANUARY 1 TO DECEMBER 31

***Place of Use:**

<u>ID</u>	<u>Acres</u>	<u>Govt Lot</u>	<u>Qtr Sec</u>	<u>Sec</u>	<u>Twp</u>	<u>Rge</u>	<u>County</u>
1			NWSENE	24	7N	6E	MEAGHER

Remarks:

THE FOLLOWING ISSUES WERE IDENTIFIED BY THE DNRC DURING ITS EXAMINATION OF THIS WATER RIGHT CLAIM.

THIS CLAIM AND WATER RIGHT NO. 41J 30136712 APPEAR TO BE DUPLICATE FILINGS. IT APPEARS ONLY ONE WATER RIGHT IS INVOLVED.

THIS CLAIM NUMBER WAS NOT INCLUDED IN THE BASIN 41J DECREE ISSUED 12/16/2010.

NO TYPE OF HISTORICAL RIGHT WAS CLAIMED. DOCUMENTATION TO SUPPORT THE TYPE OF HISTORICAL RIGHT WAS NOT SUBMITTED WITH THIS CLAIM.

A BETTER UNDERSTANDING OF YOUR CLAIMED WATER RIGHT CAN BE OBTAINED BY COMPARING YOUR RIGHT WITH OTHER CLAIMS IN THE BASIN. FOR EXAMPLE, COMPARE PRIORITY DATES, FLOW RATES, VOLUMES, OR ACRES IRRIGATED. ALSO, YOUR WATER RIGHT MAY BE SUBJECT TO WATER RIGHTS IN ADJOINING SUBBASINS OR BASINS AS WELL AS BEING SUBJECT TO OTHER RIGHTS ON YOUR SOURCE OF SUPPLY. FINALLY, YOUR WATER RIGHT MAY BE SUBJECT TO INDIAN RESERVED AND FEDERAL RESERVED WATER RIGHTS.

COMPLETE DETAILS REGARDING THE DNRC PREPARATION OF THIS INTERLOCUTORY DECREE AND RELATED MATERIALS CAN BE REVIEWED AT THE OFFICE LOCATIONS IDENTIFIED IN THE DOCUMENT ENTITLED "NOTICE OF ENTRY OF INTERLOCUTORY DECREE AND NOTICE OF AVAILABILITY."

SEE GENERAL FINDINGS OF FACT AND CONCLUSIONS OF LAW FOR FURTHER EXPLANATION OF YOUR CLAIMED WATER RIGHT. THESE FINDINGS CAN BE FOUND AS INDICATED IN THE DOCUMENT ENTITLED "NOTICE OF ENTRY OF INTERLOCUTORY DECREE AND NOTICE OF AVAILABILITY." IF YOU NEED OBJECTION FORMS, OR HAVE QUESTIONS ABOUT WATER COURT PROCEDURES OR CHANGES TO YOUR RIGHT, YOU CAN CONTACT THE WATER COURT BY CALLING 1-800-624-3270 (WITHIN MONTANA ONLY) OR 1-406-586-4364, OR BY WRITING TO P.O. BOX 1389, BOZEMAN, MT 59771-1389.

**INTERLOCUTORY DECREE
SMITH RIVER
BASIN 41J
ABSTRACT OF WATER RIGHT CLAIM**

IMPORTANT NOTICE

YOUR WATER RIGHT AS SHOWN ON THIS ABSTRACT MAY HAVE CHANGES FROM YOUR WATER RIGHT AS CLAIMED OR AMENDED. AN ASTERISK (*) HAS BEEN PLACED NEXT TO EACH ITEM CHANGED BY THE MONTANA WATER COURT OR BY THE DEPARTMENT OF NATURAL RESOURCES AND CONSERVATION (DNRC) DURING THE PREPARATION OF THIS INTERLOCUTORY DECREE. THESE CHANGES ARE AUTHORIZED BY THE MONTANA SUPREME COURT WATER RIGHT CLAIMS EXAMINATION RULES OR BY ORDER OF THE WATER COURT.

OBJECTIONS MAY BE FILED ACCORDING TO THE PROCEDURES OUTLINED IN THE DOCUMENT ENTITLED "NOTICE OF ENTRY OF INTERLOCUTORY DECREE AND NOTICE OF AVAILABILITY."

Water Right Number: 41J 30136719 STATEMENT OF CLAIM
Version: 1 -- ORIGINAL RIGHT
Status: ACTIVE

Owners: CATLIN RANCH LP
3660 HWY 12 W
WHITE SULPHUR SPRINGS, MT 59645

***Priority Date:** DECEMBER 31, 1882

Type of Historical Right:

Purpose (Use): STOCK

***Flow Rate:** A SPECIFIC FLOW RATE HAS NOT BEEN DECREED BECAUSE THIS USE CONSISTS OF STOCK DRINKING DIRECTLY FROM THE SOURCE, OR FROM A DITCH SYSTEM. THE FLOW RATE IS LIMITED TO THE MINIMUM AMOUNT HISTORICALLY NECESSARY TO SUSTAIN THIS PURPOSE.

***Volume:** THIS RIGHT INCLUDES THE AMOUNT OF WATER CONSUMPTIVELY USED FOR STOCKWATERING PURPOSES AT THE RATE OF 30 GALLONS PER DAY PER ANIMAL UNIT. ANIMAL UNITS SHALL BE BASED ON REASONABLE CARRYING CAPACITY AND HISTORICAL USE OF THE AREA SERVICED BY THIS WATER SOURCE.

***Source Name:** SPRING, UNNAMED TRIBUTARY OF MAYNS CREEK

Source Type: SURFACE WATER

***Point of Diversion and Means of Diversion:**

<u>ID</u>	<u>Govt Lot</u>	<u>Qtr Sec</u>	<u>Sec</u>	<u>Twp</u>	<u>Rge</u>	<u>County</u>
1		NWSWSE	19	7N	7E	MEAGHER

Period of Diversion: JANUARY 1 TO DECEMBER 31

Diversion Means: LIVESTOCK DIRECT FROM SOURCE

Period of Use: JANUARY 1 TO DECEMBER 31

***Place of Use:**

<u>ID</u>	<u>Acres</u>	<u>Govt Lot</u>	<u>Qtr Sec</u>	<u>Sec</u>	<u>Twp</u>	<u>Rge</u>	<u>County</u>
1			NWSWSE	19	7N	7E	MEAGHER

Remarks:

THE FOLLOWING ISSUES WERE IDENTIFIED BY THE DNRC DURING ITS EXAMINATION OF THIS WATER RIGHT CLAIM.

THIS CLAIM AND WATER RIGHT NO. 41J 30136721 APPEAR TO BE DUPLICATE FILINGS. IT APPEARS ONLY ONE WATER RIGHT IS INVOLVED.

THIS CLAIM NUMBER WAS NOT INCLUDED IN THE BASIN 41J DECREE ISSUED 12/16/2010.

NO TYPE OF HISTORICAL RIGHT WAS CLAIMED. DOCUMENTATION TO SUPPORT THE TYPE OF HISTORICAL RIGHT WAS NOT SUBMITTED WITH THIS CLAIM.

A BETTER UNDERSTANDING OF YOUR CLAIMED WATER RIGHT CAN BE OBTAINED BY COMPARING YOUR RIGHT WITH OTHER CLAIMS IN THE BASIN. FOR EXAMPLE, COMPARE PRIORITY DATES, FLOW RATES, VOLUMES, OR ACRES IRRIGATED. ALSO, YOUR WATER RIGHT MAY BE SUBJECT TO WATER RIGHTS IN ADJOINING SUBBASINS OR BASINS AS WELL AS BEING SUBJECT TO OTHER RIGHTS ON YOUR SOURCE OF SUPPLY. FINALLY, YOUR WATER RIGHT MAY BE SUBJECT TO INDIAN RESERVED AND FEDERAL RESERVED WATER RIGHTS.

COMPLETE DETAILS REGARDING THE DNRC PREPARATION OF THIS INTERLOCUTORY DECREE AND RELATED MATERIALS CAN BE REVIEWED AT THE OFFICE LOCATIONS IDENTIFIED IN THE DOCUMENT ENTITLED "NOTICE OF ENTRY OF INTERLOCUTORY DECREE AND NOTICE OF AVAILABILITY."

SEE GENERAL FINDINGS OF FACT AND CONCLUSIONS OF LAW FOR FURTHER EXPLANATION OF YOUR CLAIMED WATER RIGHT. THESE FINDINGS CAN BE FOUND AS INDICATED IN THE DOCUMENT ENTITLED "NOTICE OF ENTRY OF INTERLOCUTORY DECREE AND NOTICE OF AVAILABILITY." IF YOU NEED OBJECTION FORMS, OR HAVE QUESTIONS ABOUT WATER COURT PROCEDURES OR CHANGES TO YOUR RIGHT, YOU CAN CONTACT THE WATER COURT BY CALLING 1-800-624-3270 (WITHIN MONTANA ONLY) OR 1-406-586-4364, OR BY WRITING TO P.O. BOX 1389, BOZEMAN, MT 59771-1389.

**INTERLOCUTORY DECREE
SMITH RIVER
BASIN 41J
ABSTRACT OF WATER RIGHT CLAIM**

IMPORTANT NOTICE

YOUR WATER RIGHT AS SHOWN ON THIS ABSTRACT MAY HAVE CHANGES FROM YOUR WATER RIGHT AS CLAIMED OR AMENDED. AN ASTERISK (*) HAS BEEN PLACED NEXT TO EACH ITEM CHANGED BY THE MONTANA WATER COURT OR BY THE DEPARTMENT OF NATURAL RESOURCES AND CONSERVATION (DNRC) DURING THE PREPARATION OF THIS INTERLOCUTORY DECREE. THESE CHANGES ARE AUTHORIZED BY THE MONTANA SUPREME COURT WATER RIGHT CLAIMS EXAMINATION RULES OR BY ORDER OF THE WATER COURT.

OBJECTIONS MAY BE FILED ACCORDING TO THE PROCEDURES OUTLINED IN THE DOCUMENT ENTITLED "NOTICE OF ENTRY OF INTERLOCUTORY DECREE AND NOTICE OF AVAILABILITY."

Water Right Number: 41J 30136720 STATEMENT OF CLAIM

Version: 1 -- ORIGINAL RIGHT

Status: ACTIVE

Owners: PAMELA C KOHUT
1513 STOCKETT RD
STOCKETT, MT 59480

THOMAS J KOHUT
1513 STOCKETT RD
STOCKETT, MT 59480

***Priority Date:** DECEMBER 31, 1910

Type of Historical Right: USE

Purpose (Use): STOCK

***Flow Rate:** A SPECIFIC FLOW RATE HAS NOT BEEN DECREED BECAUSE THIS USE CONSISTS OF STOCK DRINKING DIRECTLY FROM THE SOURCE, OR FROM A DITCH SYSTEM. THE FLOW RATE IS LIMITED TO THE MINIMUM AMOUNT HISTORICALLY NECESSARY TO SUSTAIN THIS PURPOSE.

***Volume:** THIS RIGHT INCLUDES THE AMOUNT OF WATER CONSUMPTIVELY USED FOR STOCKWATERING PURPOSES AT THE RATE OF 30 GALLONS PER DAY PER ANIMAL UNIT. ANIMAL UNITS SHALL BE BASED ON REASONABLE CARRYING CAPACITY AND HISTORICAL USE OF THE AREA SERVICED BY THIS WATER SOURCE.

Source Name: SPRING, UNNAMED TRIBUTARY OF GOODMAN COULEE

Source Type: SURFACE WATER

Point of Diversion and Means of Diversion:

<u>ID</u>	<u>Govt Lot</u>	<u>Qtr Sec</u>	<u>Sec</u>	<u>Twp</u>	<u>Rge</u>	<u>County</u>
1		NWNWSW	12	18N	3E	CASCADE

Period of Diversion: JANUARY 1 TO DECEMBER 31

Diversion Means: LIVESTOCK DIRECT FROM SOURCE

Period of Use: JANUARY 1 TO DECEMBER 31

Place of Use:

<u>ID</u>	<u>Acres</u>	<u>Govt Lot</u>	<u>Qtr Sec</u>	<u>Sec</u>	<u>Twp</u>	<u>Rge</u>	<u>County</u>
1			NWNWSW	12	18N	3E	CASCADE

Remarks:

THE FOLLOWING ISSUES WERE IDENTIFIED BY THE DNRC DURING ITS EXAMINATION OF THIS WATER RIGHT CLAIM.

THIS CLAIM NUMBER WAS NOT INCLUDED IN THE BASIN 41J DECREE ISSUED 12/16/2010.

A BETTER UNDERSTANDING OF YOUR CLAIMED WATER RIGHT CAN BE OBTAINED BY COMPARING YOUR RIGHT WITH OTHER CLAIMS IN THE BASIN. FOR EXAMPLE, COMPARE PRIORITY DATES, FLOW RATES, VOLUMES, OR ACRES IRRIGATED. ALSO, YOUR WATER RIGHT MAY BE SUBJECT TO WATER RIGHTS IN ADJOINING SUBBASINS OR BASINS AS WELL AS BEING SUBJECT TO OTHER RIGHTS ON YOUR SOURCE OF SUPPLY. FINALLY, YOUR WATER RIGHT MAY BE SUBJECT TO INDIAN RESERVED AND FEDERAL RESERVED WATER RIGHTS.

COMPLETE DETAILS REGARDING THE DNRC PREPARATION OF THIS INTERLOCUTORY DECREE AND RELATED MATERIALS CAN BE REVIEWED AT THE OFFICE LOCATIONS IDENTIFIED IN THE DOCUMENT ENTITLED "NOTICE OF ENTRY OF INTERLOCUTORY DECREE AND NOTICE OF AVAILABILITY."

SEE GENERAL FINDINGS OF FACT AND CONCLUSIONS OF LAW FOR FURTHER EXPLANATION OF YOUR CLAIMED WATER RIGHT. THESE FINDINGS CAN BE FOUND AS INDICATED IN THE DOCUMENT ENTITLED "NOTICE OF ENTRY OF INTERLOCUTORY DECREE AND NOTICE OF AVAILABILITY." IF YOU NEED OBJECTION FORMS, OR HAVE QUESTIONS ABOUT WATER COURT PROCEDURES OR CHANGES TO YOUR RIGHT, YOU CAN CONTACT THE WATER COURT BY CALLING 1-800-624-3270 (WITHIN MONTANA ONLY) OR 1-406-586-4364, OR BY WRITING TO P.O. BOX 1389, BOZEMAN, MT 59771-1389.

**INTERLOCUTORY DECREE
SMITH RIVER
BASIN 41J
ABSTRACT OF WATER RIGHT CLAIM**

IMPORTANT NOTICE

YOUR WATER RIGHT AS SHOWN ON THIS ABSTRACT MAY HAVE CHANGES FROM YOUR WATER RIGHT AS CLAIMED OR AMENDED. AN ASTERISK (*) HAS BEEN PLACED NEXT TO EACH ITEM CHANGED BY THE MONTANA WATER COURT OR BY THE DEPARTMENT OF NATURAL RESOURCES AND CONSERVATION (DNRC) DURING THE PREPARATION OF THIS INTERLOCUTORY DECREE. THESE CHANGES ARE AUTHORIZED BY THE MONTANA SUPREME COURT WATER RIGHT CLAIMS EXAMINATION RULES OR BY ORDER OF THE WATER COURT.

OBJECTIONS MAY BE FILED ACCORDING TO THE PROCEDURES OUTLINED IN THE DOCUMENT ENTITLED "NOTICE OF ENTRY OF INTERLOCUTORY DECREE AND NOTICE OF AVAILABILITY."

Water Right Number: 41J 30136721 STATEMENT OF CLAIM
Version: 1 -- ORIGINAL RIGHT
Status: ACTIVE

Owners: CATLIN RANCH LP
3660 HWY 12 W
WHITE SULPHUR SPRINGS, MT 59645

***Priority Date:** DECEMBER 31, 1882

Type of Historical Right:

Purpose (Use): STOCK

***Flow Rate:** A SPECIFIC FLOW RATE HAS NOT BEEN DECREED BECAUSE THIS USE CONSISTS OF STOCK DRINKING DIRECTLY FROM THE SOURCE, OR FROM A DITCH SYSTEM. THE FLOW RATE IS LIMITED TO THE MINIMUM AMOUNT HISTORICALLY NECESSARY TO SUSTAIN THIS PURPOSE.

***Volume:** THIS RIGHT INCLUDES THE AMOUNT OF WATER CONSUMPTIVELY USED FOR STOCKWATERING PURPOSES AT THE RATE OF 30 GALLONS PER DAY PER ANIMAL UNIT. ANIMAL UNITS SHALL BE BASED ON REASONABLE CARRYING CAPACITY AND HISTORICAL USE OF THE AREA SERVICED BY THIS WATER SOURCE.

***Source Name:** SPRING, UNNAMED TRIBUTARY OF MAYNS CREEK

Source Type: SURFACE WATER

***Point of Diversion and Means of Diversion:**

<u>ID</u>	<u>Govt Lot</u>	<u>Qtr Sec</u>	<u>Sec</u>	<u>Twp</u>	<u>Rge</u>	<u>County</u>
1		NWSWSE	19	7N	7E	MEAGHER

Period of Diversion: JANUARY 1 TO DECEMBER 31

Diversion Means: LIVESTOCK DIRECT FROM SOURCE

Period of Use: JANUARY 1 TO DECEMBER 31

***Place of Use:**

<u>ID</u>	<u>Acres</u>	<u>Govt Lot</u>	<u>Qtr Sec</u>	<u>Sec</u>	<u>Twp</u>	<u>Rge</u>	<u>County</u>
1			NWSWSE	19	7N	7E	MEAGHER

Remarks:

THE FOLLOWING ISSUES WERE IDENTIFIED BY THE DNRC DURING ITS EXAMINATION OF THIS WATER RIGHT CLAIM.

THIS CLAIM AND WATER RIGHT NO. 41J 30136719 APPEAR TO BE DUPLICATE FILINGS. IT APPEARS ONLY ONE WATER RIGHT IS INVOLVED.

THIS CLAIM NUMBER WAS NOT INCLUDED IN THE BASIN 41J DECREE ISSUED 12/16/2010.

NO TYPE OF HISTORICAL RIGHT WAS CLAIMED. DOCUMENTATION TO SUPPORT THE TYPE OF HISTORICAL RIGHT WAS NOT SUBMITTED WITH THIS CLAIM.

A BETTER UNDERSTANDING OF YOUR CLAIMED WATER RIGHT CAN BE OBTAINED BY COMPARING YOUR RIGHT WITH OTHER CLAIMS IN THE BASIN. FOR EXAMPLE, COMPARE PRIORITY DATES, FLOW RATES, VOLUMES, OR ACRES IRRIGATED. ALSO, YOUR WATER RIGHT MAY BE SUBJECT TO WATER RIGHTS IN ADJOINING SUBBASINS OR BASINS AS WELL AS BEING SUBJECT TO OTHER RIGHTS ON YOUR SOURCE OF SUPPLY. FINALLY, YOUR WATER RIGHT MAY BE SUBJECT TO INDIAN RESERVED AND FEDERAL RESERVED WATER RIGHTS.

COMPLETE DETAILS REGARDING THE DNRC PREPARATION OF THIS INTERLOCUTORY DECREE AND RELATED MATERIALS CAN BE REVIEWED AT THE OFFICE LOCATIONS IDENTIFIED IN THE DOCUMENT ENTITLED "NOTICE OF ENTRY OF INTERLOCUTORY DECREE AND NOTICE OF AVAILABILITY."

SEE GENERAL FINDINGS OF FACT AND CONCLUSIONS OF LAW FOR FURTHER EXPLANATION OF YOUR CLAIMED WATER RIGHT. THESE FINDINGS CAN BE FOUND AS INDICATED IN THE DOCUMENT ENTITLED "NOTICE OF ENTRY OF INTERLOCUTORY DECREE AND NOTICE OF AVAILABILITY." IF YOU NEED OBJECTION FORMS, OR HAVE QUESTIONS ABOUT WATER COURT PROCEDURES OR CHANGES TO YOUR RIGHT, YOU CAN CONTACT THE WATER COURT BY CALLING 1-800-624-3270 (WITHIN MONTANA ONLY) OR 1-406-586-4364, OR BY WRITING TO P.O. BOX 1389, BOZEMAN, MT 59771-1389.

**INTERLOCUTORY DECREE
SMITH RIVER
BASIN 41J
ABSTRACT OF WATER RIGHT CLAIM**

IMPORTANT NOTICE

YOUR WATER RIGHT AS SHOWN ON THIS ABSTRACT MAY HAVE CHANGES FROM YOUR WATER RIGHT AS CLAIMED OR AMENDED. AN ASTERISK (*) HAS BEEN PLACED NEXT TO EACH ITEM CHANGED BY THE MONTANA WATER COURT OR BY THE DEPARTMENT OF NATURAL RESOURCES AND CONSERVATION (DNRC) DURING THE PREPARATION OF THIS INTERLOCUTORY DECREE. THESE CHANGES ARE AUTHORIZED BY THE MONTANA SUPREME COURT WATER RIGHT CLAIMS EXAMINATION RULES OR BY ORDER OF THE WATER COURT.

OBJECTIONS MAY BE FILED ACCORDING TO THE PROCEDURES OUTLINED IN THE DOCUMENT ENTITLED "NOTICE OF ENTRY OF INTERLOCUTORY DECREE AND NOTICE OF AVAILABILITY."

Water Right Number: 41J 30136725 STATEMENT OF CLAIM

Version: 1 -- ORIGINAL RIGHT

Status: ACTIVE

Owners: CATLIN RANCH LP
3660 HWY 12 W
WHITE SULPHUR SPRINGS, MT 59645

Priority Date: JUNE 18, 1909

Type of Historical Right: USE

Purpose (Use): STOCK

***Flow Rate:** A SPECIFIC FLOW RATE HAS NOT BEEN DECREED BECAUSE THIS USE CONSISTS OF STOCK DRINKING DIRECTLY FROM THE SOURCE, OR FROM A DITCH SYSTEM. THE FLOW RATE IS LIMITED TO THE MINIMUM AMOUNT HISTORICALLY NECESSARY TO SUSTAIN THIS PURPOSE.

***Volume:** THIS RIGHT INCLUDES THE AMOUNT OF WATER CONSUMPTIVELY USED FOR STOCKWATERING PURPOSES AT THE RATE OF 30 GALLONS PER DAY PER ANIMAL UNIT. ANIMAL UNITS SHALL BE BASED ON REASONABLE CARRYING CAPACITY AND HISTORICAL USE OF THE AREA SERVICED BY THIS WATER SOURCE.

***Source Name:** AGATE CREEK

Source Type: SURFACE WATER

Source Name: UNNAMED TRIBUTARY OF SMITH RIVER, SOUTH FORK

Source Type: SURFACE WATER

SOURCE IS COMPOSED OF MULTIPLE UNNAMED TRIBUTARIES WITHIN THE POINT OF DIVERSION LEGAL LAND DESCRIPTION.

***Point of Diversion and Means of Diversion:**

<u>ID</u>	<u>Govt Lot</u>	<u>Qtr</u>	<u>Sec</u>	<u>Twp</u>	<u>Rge</u>	<u>County</u>
1			13	7N	7E	MEAGHER

Source Name: UNNAMED TRIBUTARY OF SMITH RIVER, SOUTH FORK

Period of Diversion: JANUARY 1 TO DECEMBER 31

2	Diversion Means:	LIVESTOCK DIRECT FROM SOURCE
		NE 14 7N 7E MEAGHER
	Source Name:	UNNAMED TRIBUTARY OF SMITH RIVER, SOUTH FORK
	Period of Diversion:	JANUARY 1 TO DECEMBER 31
	Diversion Means:	LIVESTOCK DIRECT FROM SOURCE
3		SE 14 7N 7E MEAGHER
	Source Name:	UNNAMED TRIBUTARY OF SMITH RIVER, SOUTH FORK
	Period of Diversion:	JANUARY 1 TO DECEMBER 31
	Diversion Means:	LIVESTOCK DIRECT FROM SOURCE
4		E2SW 14 7N 7E MEAGHER
	Source Name:	UNNAMED TRIBUTARY OF SMITH RIVER, SOUTH FORK
	Period of Diversion:	JANUARY 1 TO DECEMBER 31
	Diversion Means:	LIVESTOCK DIRECT FROM SOURCE
5		NE 15 7N 7E MEAGHER
	*Source Name:	AGATE CREEK
	Period of Diversion:	JANUARY 1 TO DECEMBER 31
	Diversion Means:	LIVESTOCK DIRECT FROM SOURCE
6		S2NW 15 7N 7E MEAGHER
	Source Name:	UNNAMED TRIBUTARY OF SMITH RIVER, SOUTH FORK
	Period of Diversion:	JANUARY 1 TO DECEMBER 31
	Diversion Means:	LIVESTOCK DIRECT FROM SOURCE
7		E2SE 15 7N 7E MEAGHER
	*Source Name:	AGATE CREEK
	Period of Diversion:	JANUARY 1 TO DECEMBER 31
	Diversion Means:	LIVESTOCK DIRECT FROM SOURCE
8		SW 15 7N 7E MEAGHER
	Source Name:	UNNAMED TRIBUTARY OF SMITH RIVER, SOUTH FORK
	Period of Diversion:	JANUARY 1 TO DECEMBER 31
	Diversion Means:	LIVESTOCK DIRECT FROM SOURCE
9		NW 22 7N 7E MEAGHER
	Source Name:	UNNAMED TRIBUTARY OF SMITH RIVER, SOUTH FORK
	Period of Diversion:	JANUARY 1 TO DECEMBER 31
	Diversion Means:	LIVESTOCK DIRECT FROM SOURCE
10		NWSW 22 7N 7E MEAGHER
	Source Name:	UNNAMED TRIBUTARY OF SMITH RIVER, SOUTH FORK
	Period of Diversion:	JANUARY 1 TO DECEMBER 31
	Diversion Means:	LIVESTOCK DIRECT FROM SOURCE
11		N2NE 23 7N 7E MEAGHER

	Source Name:	UNNAMED TRIBUTARY OF SMITH RIVER, SOUTH FORK
	Period of Diversion:	JANUARY 1 TO DECEMBER 31
	Diversion Means:	LIVESTOCK DIRECT FROM SOURCE
12		NW 24 7N 7E MEAGHER
	Source Name:	UNNAMED TRIBUTARY OF SMITH RIVER, SOUTH FORK
	Period of Diversion:	JANUARY 1 TO DECEMBER 31
	Diversion Means:	LIVESTOCK DIRECT FROM SOURCE
13		SE 24 7N 7E MEAGHER
	Source Name:	UNNAMED TRIBUTARY OF SMITH RIVER, SOUTH FORK
	Period of Diversion:	JANUARY 1 TO DECEMBER 31
	Diversion Means:	LIVESTOCK DIRECT FROM SOURCE
14		E2NE 25 7N 7E MEAGHER
	Source Name:	UNNAMED TRIBUTARY OF SMITH RIVER, SOUTH FORK
	Period of Diversion:	JANUARY 1 TO DECEMBER 31
	Diversion Means:	LIVESTOCK DIRECT FROM SOURCE
15		SE 25 7N 7E MEAGHER
	Source Name:	UNNAMED TRIBUTARY OF SMITH RIVER, SOUTH FORK
	Period of Diversion:	JANUARY 1 TO DECEMBER 31
	Diversion Means:	LIVESTOCK DIRECT FROM SOURCE
16		SESW 25 7N 7E MEAGHER
	Source Name:	UNNAMED TRIBUTARY OF SMITH RIVER, SOUTH FORK
	Period of Diversion:	JANUARY 1 TO DECEMBER 31
	Diversion Means:	LIVESTOCK DIRECT FROM SOURCE
17		19 7N 8E MEAGHER
	Source Name:	UNNAMED TRIBUTARY OF SMITH RIVER, SOUTH FORK
	Period of Diversion:	JANUARY 1 TO DECEMBER 31
	Diversion Means:	LIVESTOCK DIRECT FROM SOURCE
18		N2NE 30 7N 8E MEAGHER
	Source Name:	UNNAMED TRIBUTARY OF SMITH RIVER, SOUTH FORK
	Period of Diversion:	JANUARY 1 TO DECEMBER 31
	Diversion Means:	LIVESTOCK DIRECT FROM SOURCE
19		NW 30 7N 8E MEAGHER
	Source Name:	UNNAMED TRIBUTARY OF SMITH RIVER, SOUTH FORK
	Period of Diversion:	JANUARY 1 TO DECEMBER 31
	Diversion Means:	LIVESTOCK DIRECT FROM SOURCE
20		NWSW 30 7N 8E MEAGHER
	Source Name:	UNNAMED TRIBUTARY OF SMITH RIVER, SOUTH FORK
	Period of Diversion:	JANUARY 1 TO DECEMBER 31

Diversion Means: LIVESTOCK DIRECT FROM SOURCE

Period of Use: JANUARY 1 TO DECEMBER 31

***Place of Use:**

<u>ID</u>	<u>Acres</u>	<u>Govt Lot</u>	<u>Qtr Sec</u>	<u>Sec</u>	<u>Twp</u>	<u>Rge</u>	<u>County</u>
1				13	7N	7E	MEAGHER
2			NE	14	7N	7E	MEAGHER
3			SE	14	7N	7E	MEAGHER
4			E2SW	14	7N	7E	MEAGHER
5			NE	15	7N	7E	MEAGHER
6			S2NW	15	7N	7E	MEAGHER
7			E2SE	15	7N	7E	MEAGHER
8			SW	15	7N	7E	MEAGHER
9			NW	22	7N	7E	MEAGHER
10			NWSW	22	7N	7E	MEAGHER
11			N2NE	23	7N	7E	MEAGHER
12			NW	24	7N	7E	MEAGHER
13			SE	24	7N	7E	MEAGHER
14			E2NE	25	7N	7E	MEAGHER
15			SE	25	7N	7E	MEAGHER
16			SESW	25	7N	7E	MEAGHER
17				19	7N	8E	MEAGHER
18			N2NE	30	7N	8E	MEAGHER
19			NW	30	7N	8E	MEAGHER
20			NWSW	30	7N	8E	MEAGHER

Remarks:

THE FOLLOWING ISSUES WERE IDENTIFIED BY THE DNRC DURING ITS EXAMINATION OF THIS WATER RIGHT CLAIM.

THIS CLAIM NUMBER WAS NOT INCLUDED IN THE BASIN 41J DECREE ISSUED 12/16/2010.

A BETTER UNDERSTANDING OF YOUR CLAIMED WATER RIGHT CAN BE OBTAINED BY COMPARING YOUR RIGHT WITH OTHER CLAIMS IN THE BASIN. FOR EXAMPLE, COMPARE PRIORITY DATES, FLOW RATES, VOLUMES, OR ACRES IRRIGATED. ALSO, YOUR WATER RIGHT MAY BE SUBJECT TO WATER RIGHTS IN ADJOINING SUBBASINS OR BASINS AS WELL AS BEING SUBJECT TO OTHER RIGHTS ON YOUR SOURCE OF SUPPLY. FINALLY, YOUR WATER RIGHT MAY BE SUBJECT TO INDIAN RESERVED AND FEDERAL RESERVED WATER RIGHTS.

COMPLETE DETAILS REGARDING THE DNRC PREPARATION OF THIS INTERLOCUTORY DECREE AND RELATED MATERIALS CAN BE REVIEWED AT THE OFFICE LOCATIONS IDENTIFIED IN THE DOCUMENT ENTITLED "NOTICE OF ENTRY OF INTERLOCUTORY DECREE AND NOTICE OF AVAILABILITY."

SEE GENERAL FINDINGS OF FACT AND CONCLUSIONS OF LAW FOR FURTHER EXPLANATION OF YOUR CLAIMED WATER RIGHT. THESE FINDINGS CAN BE FOUND AS INDICATED IN THE DOCUMENT ENTITLED "NOTICE OF ENTRY OF INTERLOCUTORY DECREE AND NOTICE OF AVAILABILITY." IF YOU NEED OBJECTION FORMS, OR HAVE QUESTIONS ABOUT WATER COURT PROCEDURES OR CHANGES TO YOUR RIGHT, YOU CAN CONTACT THE WATER COURT BY CALLING 1-800-624-3270 (WITHIN MONTANA ONLY) OR 1-406-586-4364, OR BY WRITING TO P.O. BOX 1389, BOZEMAN, MT 59771-1389.

**INTERLOCUTORY DECREE
SMITH RIVER
BASIN 41J
ABSTRACT OF WATER RIGHT CLAIM**

IMPORTANT NOTICE

YOUR WATER RIGHT AS SHOWN ON THIS ABSTRACT MAY HAVE CHANGES FROM YOUR WATER RIGHT AS CLAIMED OR AMENDED. AN ASTERISK (*) HAS BEEN PLACED NEXT TO EACH ITEM CHANGED BY THE MONTANA WATER COURT OR BY THE DEPARTMENT OF NATURAL RESOURCES AND CONSERVATION (DNRC) DURING THE PREPARATION OF THIS INTERLOCUTORY DECREE. THESE CHANGES ARE AUTHORIZED BY THE MONTANA SUPREME COURT WATER RIGHT CLAIMS EXAMINATION RULES OR BY ORDER OF THE WATER COURT.

OBJECTIONS MAY BE FILED ACCORDING TO THE PROCEDURES OUTLINED IN THE DOCUMENT ENTITLED "NOTICE OF ENTRY OF INTERLOCUTORY DECREE AND NOTICE OF AVAILABILITY."

Water Right Number: 41J 30136726 STATEMENT OF CLAIM
Version: 1 -- ORIGINAL RIGHT
Status: ACTIVE

Owners: CATLIN RANCH LP
3660 HWY 12 W
WHITE SULPHUR SPRINGS, MT 59645

Priority Date: JULY 2, 1917

Type of Historical Right: USE

Purpose (Use): STOCK

***Flow Rate:** A SPECIFIC FLOW RATE HAS NOT BEEN DECREED BECAUSE THIS USE CONSISTS OF STOCK DRINKING DIRECTLY FROM THE SOURCE, OR FROM A DITCH SYSTEM. THE FLOW RATE IS LIMITED TO THE MINIMUM AMOUNT HISTORICALLY NECESSARY TO SUSTAIN THIS PURPOSE.

***Volume:** THIS RIGHT INCLUDES THE AMOUNT OF WATER CONSUMPTIVELY USED FOR STOCKWATERING PURPOSES AT THE RATE OF 30 GALLONS PER DAY PER ANIMAL UNIT. ANIMAL UNITS SHALL BE BASED ON REASONABLE CARRYING CAPACITY AND HISTORICAL USE OF THE AREA SERVICED BY THIS WATER SOURCE.

Source Name: UNNAMED TRIBUTARY OF SMITH RIVER, SOUTH FORK
Source Type: SURFACE WATER

Point of Diversion and Means of Diversion:

<u>ID</u>	<u>Govt Lot</u>	<u>Qtr Sec</u>	<u>Sec</u>	<u>Twp</u>	<u>Rge</u>	<u>County</u>
1		SESE	23	7N	7E	MEAGHER

Period of Diversion: JANUARY 1 TO DECEMBER 31

Diversion Means: LIVESTOCK DIRECT FROM SOURCE

2		SWSW	24	7N	7E	MEAGHER
---	--	------	----	----	----	---------

Period of Diversion: JANUARY 1 TO DECEMBER 31

Diversion Means: LIVESTOCK DIRECT FROM SOURCE

3	E2NE	26	7N	7E	MEAGHER
Period of Diversion:	JANUARY 1 TO DECEMBER 31				
Diversion Means:	LIVESTOCK DIRECT FROM SOURCE				
4	SWSE	26	7N	7E	MEAGHER
Period of Diversion:	JANUARY 1 TO DECEMBER 31				
Diversion Means:	LIVESTOCK DIRECT FROM SOURCE				
5	S2SW	26	7N	7E	MEAGHER
Period of Diversion:	JANUARY 1 TO DECEMBER 31				
Diversion Means:	LIVESTOCK DIRECT FROM SOURCE				
6	SE	27	7N	7E	MEAGHER
Period of Diversion:	JANUARY 1 TO DECEMBER 31				
Diversion Means:	LIVESTOCK DIRECT FROM SOURCE				
7	SW	27	7N	7E	MEAGHER
Period of Diversion:	JANUARY 1 TO DECEMBER 31				
Diversion Means:	LIVESTOCK DIRECT FROM SOURCE				
8	S2NE	28	7N	7E	MEAGHER
Period of Diversion:	JANUARY 1 TO DECEMBER 31				
Diversion Means:	LIVESTOCK DIRECT FROM SOURCE				
9	NW	28	7N	7E	MEAGHER
Period of Diversion:	JANUARY 1 TO DECEMBER 31				
Diversion Means:	LIVESTOCK DIRECT FROM SOURCE				
10	SE	28	7N	7E	MEAGHER
Period of Diversion:	JANUARY 1 TO DECEMBER 31				
Diversion Means:	LIVESTOCK DIRECT FROM SOURCE				
11	NENE	29	7N	7E	MEAGHER
Period of Diversion:	JANUARY 1 TO DECEMBER 31				
Diversion Means:	LIVESTOCK DIRECT FROM SOURCE				
12	NENE	32	7N	7E	MEAGHER
Period of Diversion:	JANUARY 1 TO DECEMBER 31				
Diversion Means:	LIVESTOCK DIRECT FROM SOURCE				
13	NE	33	7N	7E	MEAGHER
Period of Diversion:	JANUARY 1 TO DECEMBER 31				
Diversion Means:	LIVESTOCK DIRECT FROM SOURCE				
14	NW	33	7N	7E	MEAGHER
Period of Diversion:	JANUARY 1 TO DECEMBER 31				
Diversion Means:	LIVESTOCK DIRECT FROM SOURCE				
15	NE	34	7N	7E	MEAGHER
Period of Diversion:	JANUARY 1 TO DECEMBER 31				

Diversion Means: LIVESTOCK DIRECT FROM SOURCE
 16 NW 34 7N 7E MEAGHER
Period of Diversion: JANUARY 1 TO DECEMBER 31
Diversion Means: LIVESTOCK DIRECT FROM SOURCE
 17 NWN 35 7N 7E MEAGHER
Period of Diversion: JANUARY 1 TO DECEMBER 31
Diversion Means: LIVESTOCK DIRECT FROM SOURCE
 18 N2NW 35 7N 7E MEAGHER
Period of Diversion: JANUARY 1 TO DECEMBER 31
Diversion Means: LIVESTOCK DIRECT FROM SOURCE
Period of Use: JANUARY 1 TO DECEMBER 31

Place of Use:

<u>ID</u>	<u>Acres</u>	<u>Govt Lot</u>	<u>Qtr Sec</u>	<u>Sec</u>	<u>Twp</u>	<u>Rge</u>	<u>County</u>
1			SESE	23	7N	7E	MEAGHER
2			SWSW	24	7N	7E	MEAGHER
3			E2NE	26	7N	7E	MEAGHER
4			SWSE	26	7N	7E	MEAGHER
5			S2SW	26	7N	7E	MEAGHER
6			SE	27	7N	7E	MEAGHER
7			SW	27	7N	7E	MEAGHER
8			S2NE	28	7N	7E	MEAGHER
9			NW	28	7N	7E	MEAGHER
10			SE	28	7N	7E	MEAGHER
11			NENE	29	7N	7E	MEAGHER
12			NENE	32	7N	7E	MEAGHER
13			NE	33	7N	7E	MEAGHER
14			NW	33	7N	7E	MEAGHER
15			NE	34	7N	7E	MEAGHER
16			NW	34	7N	7E	MEAGHER
17			NWN	35	7N	7E	MEAGHER
18			N2NW	35	7N	7E	MEAGHER

Remarks:

THE FOLLOWING ISSUES WERE IDENTIFIED BY THE DNRC DURING ITS EXAMINATION OF THIS WATER RIGHT CLAIM.

THIS CLAIM NUMBER WAS NOT INCLUDED IN THE BASIN 41J DECREE ISSUED 12/16/2010.

A BETTER UNDERSTANDING OF YOUR CLAIMED WATER RIGHT CAN BE OBTAINED BY COMPARING YOUR RIGHT WITH OTHER CLAIMS IN THE BASIN. FOR EXAMPLE, COMPARE PRIORITY DATES, FLOW RATES, VOLUMES, OR ACRES IRRIGATED. ALSO, YOUR WATER RIGHT MAY BE SUBJECT TO WATER RIGHTS IN ADJOINING SUBBASINS OR BASINS AS WELL AS BEING SUBJECT TO OTHER RIGHTS ON YOUR SOURCE OF SUPPLY. FINALLY, YOUR WATER RIGHT MAY BE SUBJECT TO INDIAN RESERVED AND FEDERAL RESERVED WATER RIGHTS.

COMPLETE DETAILS REGARDING THE DNRC PREPARATION OF THIS INTERLOCUTORY DECREE AND RELATED MATERIALS CAN BE REVIEWED AT THE OFFICE LOCATIONS IDENTIFIED IN THE DOCUMENT ENTITLED "NOTICE OF ENTRY OF INTERLOCUTORY DECREE AND NOTICE OF AVAILABILITY."

SEE GENERAL FINDINGS OF FACT AND CONCLUSIONS OF LAW FOR FURTHER EXPLANATION OF YOUR CLAIMED WATER RIGHT. THESE FINDINGS CAN BE FOUND AS INDICATED IN THE DOCUMENT ENTITLED "NOTICE OF ENTRY OF INTERLOCUTORY DECREE AND NOTICE OF AVAILABILITY." IF YOU NEED OBJECTION FORMS, OR HAVE QUESTIONS ABOUT WATER COURT PROCEDURES OR CHANGES TO YOUR RIGHT, YOU CAN CONTACT THE WATER COURT BY CALLING 1-800-624-3270 (WITHIN MONTANA ONLY) OR 1-406-586-4364, OR BY WRITING TO P.O. BOX 1389, BOZEMAN, MT 59771-1389.

**INTERLOCUTORY DECREE
SMITH RIVER
BASIN 41J
ABSTRACT OF WATER RIGHT CLAIM**

IMPORTANT NOTICE

YOUR WATER RIGHT AS SHOWN ON THIS ABSTRACT MAY HAVE CHANGES FROM YOUR WATER RIGHT AS CLAIMED OR AMENDED. AN ASTERISK (*) HAS BEEN PLACED NEXT TO EACH ITEM CHANGED BY THE MONTANA WATER COURT OR BY THE DEPARTMENT OF NATURAL RESOURCES AND CONSERVATION (DNRC) DURING THE PREPARATION OF THIS INTERLOCUTORY DECREE. THESE CHANGES ARE AUTHORIZED BY THE MONTANA SUPREME COURT WATER RIGHT CLAIMS EXAMINATION RULES OR BY ORDER OF THE WATER COURT.

OBJECTIONS MAY BE FILED ACCORDING TO THE PROCEDURES OUTLINED IN THE DOCUMENT ENTITLED "NOTICE OF ENTRY OF INTERLOCUTORY DECREE AND NOTICE OF AVAILABILITY."

Water Right Number: 41J 30136728 STATEMENT OF CLAIM
Version: 1 -- ORIGINAL RIGHT
Status: ACTIVE

Owners: CATLIN RANCH LP
3660 HWY 12 W
WHITE SULPHUR SPRINGS, MT 59645

Priority Date: FEBRUARY 15, 1946

Type of Historical Right: USE

Purpose (Use): STOCK

***Flow Rate:** A SPECIFIC FLOW RATE HAS NOT BEEN DECREED BECAUSE THIS USE CONSISTS OF STOCK DRINKING DIRECTLY FROM THE SOURCE, OR FROM A DITCH SYSTEM. THE FLOW RATE IS LIMITED TO THE MINIMUM AMOUNT HISTORICALLY NECESSARY TO SUSTAIN THIS PURPOSE.

***Volume:** THIS RIGHT INCLUDES THE AMOUNT OF WATER CONSUMPTIVELY USED FOR STOCKWATERING PURPOSES AT THE RATE OF 30 GALLONS PER DAY PER ANIMAL UNIT. ANIMAL UNITS SHALL BE BASED ON REASONABLE CARRYING CAPACITY AND HISTORICAL USE OF THE AREA SERVICED BY THIS WATER SOURCE.

Source Name: UNNAMED TRIBUTARY OF MAYNS CREEK

Source Type: SURFACE WATER

SOURCE IS COMPOSED OF SEVERAL UNNAMED TRIBUTARIES WITHIN THE POINT OF DIVERSION LEGAL LAND DESCRIPTION.

Point of Diversion and Means of Diversion:

<u>ID</u>	<u>Govt Lot</u>	<u>Qtr</u>	<u>Sec</u>	<u>Twp</u>	<u>Rge</u>	<u>County</u>
1		NE	7	7N	7E	MEAGHER

Period of Diversion: JANUARY 1 TO DECEMBER 31

Diversion Means: LIVESTOCK DIRECT FROM SOURCE

2		SE	7	7N	7E	MEAGHER
---	--	----	---	----	----	---------

Period of Diversion: JANUARY 1 TO DECEMBER 31

Diversion Means: LIVESTOCK DIRECT FROM SOURCE

3 SW 7 7N 7E MEAGHER

Period of Diversion: JANUARY 1 TO DECEMBER 31

Diversion Means: LIVESTOCK DIRECT FROM SOURCE

Period of Use: JANUARY 1 TO DECEMBER 31

Place of Use:

<u>ID</u>	<u>Acres</u>	<u>Govt Lot</u>	<u>Qtr</u>	<u>Sec</u>	<u>Twp</u>	<u>Rge</u>	<u>County</u>
1			NE	7	7N	7E	MEAGHER
2			SE	7	7N	7E	MEAGHER
3			SW	7	7N	7E	MEAGHER

Remarks:

THE FOLLOWING ISSUES WERE IDENTIFIED BY THE DNRC DURING ITS EXAMINATION OF THIS WATER RIGHT CLAIM.

THE WATER RIGHTS LISTED FOLLOWING THIS STATEMENT APPEAR TO BE REDUNDANT FILINGS. IT APPEARS ONLY ONE WATER RIGHT IS INVOLVED. 41J 30136680, 41J 30136677, 41J 30136728.

THIS CLAIM NUMBER WAS NOT INCLUDED IN THE BASIN 41J DECREE ISSUED 12/16/2010.

A PORTION OF THE CLAIMED POINT OF DIVERSION AND PLACE OF USE DOES NOT MEET THE DEFINITION OF AN EXEMPT RIGHT UNDER 85-2-222, MCA, AND INVOLVES AN ON-STREAM RESERVOIR.

A BETTER UNDERSTANDING OF YOUR CLAIMED WATER RIGHT CAN BE OBTAINED BY COMPARING YOUR RIGHT WITH OTHER CLAIMS IN THE BASIN. FOR EXAMPLE, COMPARE PRIORITY DATES, FLOW RATES, VOLUMES, OR ACRES IRRIGATED. ALSO, YOUR WATER RIGHT MAY BE SUBJECT TO WATER RIGHTS IN ADJOINING SUBBASINS OR BASINS AS WELL AS BEING SUBJECT TO OTHER RIGHTS ON YOUR SOURCE OF SUPPLY. FINALLY, YOUR WATER RIGHT MAY BE SUBJECT TO INDIAN RESERVED AND FEDERAL RESERVED WATER RIGHTS.

COMPLETE DETAILS REGARDING THE DNRC PREPARATION OF THIS INTERLOCUTORY DECREE AND RELATED MATERIALS CAN BE REVIEWED AT THE OFFICE LOCATIONS IDENTIFIED IN THE DOCUMENT ENTITLED "NOTICE OF ENTRY OF INTERLOCUTORY DECREE AND NOTICE OF AVAILABILITY."

SEE GENERAL FINDINGS OF FACT AND CONCLUSIONS OF LAW FOR FURTHER EXPLANATION OF YOUR CLAIMED WATER RIGHT. THESE FINDINGS CAN BE FOUND AS INDICATED IN THE DOCUMENT ENTITLED "NOTICE OF ENTRY OF INTERLOCUTORY DECREE AND NOTICE OF AVAILABILITY." IF YOU NEED OBJECTION FORMS, OR HAVE QUESTIONS ABOUT WATER COURT PROCEDURES OR CHANGES TO YOUR RIGHT, YOU CAN CONTACT THE WATER COURT BY CALLING 1-800-624-3270 (WITHIN MONTANA ONLY) OR 1-406-586-4364, OR BY WRITING TO P.O. BOX 1389, BOZEMAN, MT 59771-1389.

**INTERLOCUTORY DECREE
SMITH RIVER
BASIN 41J
ABSTRACT OF WATER RIGHT CLAIM**

IMPORTANT NOTICE

YOUR WATER RIGHT AS SHOWN ON THIS ABSTRACT MAY HAVE CHANGES FROM YOUR WATER RIGHT AS CLAIMED OR AMENDED. AN ASTERISK (*) HAS BEEN PLACED NEXT TO EACH ITEM CHANGED BY THE MONTANA WATER COURT OR BY THE DEPARTMENT OF NATURAL RESOURCES AND CONSERVATION (DNRC) DURING THE PREPARATION OF THIS INTERLOCUTORY DECREE. THESE CHANGES ARE AUTHORIZED BY THE MONTANA SUPREME COURT WATER RIGHT CLAIMS EXAMINATION RULES OR BY ORDER OF THE WATER COURT.

OBJECTIONS MAY BE FILED ACCORDING TO THE PROCEDURES OUTLINED IN THE DOCUMENT ENTITLED "NOTICE OF ENTRY OF INTERLOCUTORY DECREE AND NOTICE OF AVAILABILITY."

Water Right Number: 41J 30136731 STATEMENT OF CLAIM
Version: 1 -- ORIGINAL RIGHT
Status: ACTIVE

Owners: CATLIN RANCH LP
3660 HWY 12 W
WHITE SULPHUR SPRINGS, MT 59645

Priority Date: JUNE 1, 1880

Type of Historical Right: USE

Purpose (Use): STOCK

***Flow Rate:** A SPECIFIC FLOW RATE HAS NOT BEEN DECREED BECAUSE THIS USE CONSISTS OF STOCK DRINKING DIRECTLY FROM THE SOURCE, OR FROM A DITCH SYSTEM. THE FLOW RATE IS LIMITED TO THE MINIMUM AMOUNT HISTORICALLY NECESSARY TO SUSTAIN THIS PURPOSE.

***Volume:** THIS RIGHT INCLUDES THE AMOUNT OF WATER CONSUMPTIVELY USED FOR STOCKWATERING PURPOSES AT THE RATE OF 30 GALLONS PER DAY PER ANIMAL UNIT. ANIMAL UNITS SHALL BE BASED ON REASONABLE CARRYING CAPACITY AND HISTORICAL USE OF THE AREA SERVICED BY THIS WATER SOURCE.

Source Name: SPRING CREEK

Source Type: SURFACE WATER

THE SOURCE INCLUDES UNNAMED TRIBUTARIES OF SPRING CREEK.

Point of Diversion and Means of Diversion:

<u>ID</u>	<u>Govt Lot</u>	<u>Qtr Sec</u>	<u>Sec</u>	<u>Twp</u>	<u>Rge</u>	<u>County</u>
1		E2NE	11	8N	6E	MEAGHER

Period of Diversion: JANUARY 1 TO DECEMBER 31

Diversion Means: LIVESTOCK DIRECT FROM SOURCE

2			12	8N	6E	MEAGHER
---	--	--	----	----	----	---------

Period of Diversion: JANUARY 1 TO DECEMBER 31

Diversion Means: LIVESTOCK DIRECT FROM SOURCE
 3 NE 13 8N 6E MEAGHER
Period of Diversion: JANUARY 1 TO DECEMBER 31
Diversion Means: LIVESTOCK DIRECT FROM SOURCE
 4 7 8N 7E MEAGHER
Period of Diversion: JANUARY 1 TO DECEMBER 31
Diversion Means: LIVESTOCK DIRECT FROM SOURCE
 5 18 8N 7E MEAGHER
Period of Diversion: JANUARY 1 TO DECEMBER 31
Diversion Means: LIVESTOCK DIRECT FROM SOURCE
Period of Use: JANUARY 1 TO DECEMBER 31

Place of Use:

<u>ID</u>	<u>Acres</u>	<u>Govt Lot</u>	<u>Qtr Sec</u>	<u>Sec</u>	<u>Twp</u>	<u>Rge</u>	<u>County</u>
1			E2NE	11	8N	6E	MEAGHER
2				12	8N	6E	MEAGHER
3			NE	13	8N	6E	MEAGHER
4				7	8N	7E	MEAGHER
5				18	8N	7E	MEAGHER

Remarks:

THE FOLLOWING ISSUES WERE IDENTIFIED BY THE DNRC DURING ITS EXAMINATION OF THIS WATER RIGHT CLAIM.

THIS CLAIM NUMBER WAS NOT INCLUDED IN THE BASIN 41J DECREE ISSUED 12/16/2010.

A BETTER UNDERSTANDING OF YOUR CLAIMED WATER RIGHT CAN BE OBTAINED BY COMPARING YOUR RIGHT WITH OTHER CLAIMS IN THE BASIN. FOR EXAMPLE, COMPARE PRIORITY DATES, FLOW RATES, VOLUMES, OR ACRES IRRIGATED. ALSO, YOUR WATER RIGHT MAY BE SUBJECT TO WATER RIGHTS IN ADJOINING SUBBASINS OR BASINS AS WELL AS BEING SUBJECT TO OTHER RIGHTS ON YOUR SOURCE OF SUPPLY. FINALLY, YOUR WATER RIGHT MAY BE SUBJECT TO INDIAN RESERVED AND FEDERAL RESERVED WATER RIGHTS.

COMPLETE DETAILS REGARDING THE DNRC PREPARATION OF THIS INTERLOCUTORY DECREE AND RELATED MATERIALS CAN BE REVIEWED AT THE OFFICE LOCATIONS IDENTIFIED IN THE DOCUMENT ENTITLED "NOTICE OF ENTRY OF INTERLOCUTORY DECREE AND NOTICE OF AVAILABILITY."

SEE GENERAL FINDINGS OF FACT AND CONCLUSIONS OF LAW FOR FURTHER EXPLANATION OF YOUR CLAIMED WATER RIGHT. THESE FINDINGS CAN BE FOUND AS INDICATED IN THE DOCUMENT ENTITLED "NOTICE OF ENTRY OF INTERLOCUTORY DECREE AND NOTICE OF AVAILABILITY." IF YOU NEED OBJECTION FORMS, OR HAVE QUESTIONS ABOUT WATER COURT PROCEDURES OR CHANGES TO YOUR RIGHT, YOU CAN CONTACT THE WATER COURT BY CALLING 1-800-624-3270 (WITHIN MONTANA ONLY) OR 1-406-586-4364, OR BY WRITING TO P.O. BOX 1389, BOZEMAN, MT 59771-1389.

**INTERLOCUTORY DECREE
SMITH RIVER
BASIN 41J
ABSTRACT OF WATER RIGHT CLAIM**

IMPORTANT NOTICE

YOUR WATER RIGHT AS SHOWN ON THIS ABSTRACT MAY HAVE CHANGES FROM YOUR WATER RIGHT AS CLAIMED OR AMENDED. AN ASTERISK (*) HAS BEEN PLACED NEXT TO EACH ITEM CHANGED BY THE MONTANA WATER COURT OR BY THE DEPARTMENT OF NATURAL RESOURCES AND CONSERVATION (DNRC) DURING THE PREPARATION OF THIS INTERLOCUTORY DECREE. THESE CHANGES ARE AUTHORIZED BY THE MONTANA SUPREME COURT WATER RIGHT CLAIMS EXAMINATION RULES OR BY ORDER OF THE WATER COURT.

OBJECTIONS MAY BE FILED ACCORDING TO THE PROCEDURES OUTLINED IN THE DOCUMENT ENTITLED "NOTICE OF ENTRY OF INTERLOCUTORY DECREE AND NOTICE OF AVAILABILITY."

Water Right Number: 41J 30136733 STATEMENT OF CLAIM

Version: 1 -- ORIGINAL RIGHT

Status: ACTIVE

Owners: CATLIN RANCH LP
3660 HWY 12 W
WHITE SULPHUR SPRINGS, MT 59645

Priority Date: JUNE 1, 1880

Type of Historical Right: USE

Purpose (Use): STOCK

***Flow Rate:** A SPECIFIC FLOW RATE HAS NOT BEEN DECREED BECAUSE THIS USE CONSISTS OF STOCK DRINKING DIRECTLY FROM THE SOURCE, OR FROM A DITCH SYSTEM. THE FLOW RATE IS LIMITED TO THE MINIMUM AMOUNT HISTORICALLY NECESSARY TO SUSTAIN THIS PURPOSE.

***Volume:** THIS RIGHT INCLUDES THE AMOUNT OF WATER CONSUMPTIVELY USED FOR STOCKWATERING PURPOSES AT THE RATE OF 30 GALLONS PER DAY PER ANIMAL UNIT. ANIMAL UNITS SHALL BE BASED ON REASONABLE CARRYING CAPACITY AND HISTORICAL USE OF THE AREA SERVICED BY THIS WATER SOURCE.

Source Name: SMITH RIVER, SOUTH FORK

Source Type: SURFACE WATER

THE SOURCE INCLUDES UNNAMED TRIBUTARIES OF SMITH RIVER, SOUTH FORK.

Point of Diversion and Means of Diversion:

<u>ID</u>	<u>Govt Lot</u>	<u>Qtr Sec</u>	<u>Sec</u>	<u>Twp</u>	<u>Rge</u>	<u>County</u>
1		W2SE	11	8N	6E	MEAGHER

Period of Diversion: JANUARY 1 TO DECEMBER 31

Diversion Means: LIVESTOCK DIRECT FROM SOURCE

2		SW	11	8N	6E	MEAGHER
---	--	----	----	----	----	---------

Period of Diversion: JANUARY 1 TO DECEMBER 31

Diversion Means: LIVESTOCK DIRECT FROM SOURCE
3 SWSW 13 8N 6E MEAGHER
Period of Diversion: JANUARY 1 TO DECEMBER 31
Diversion Means: LIVESTOCK DIRECT FROM SOURCE
4 NE 14 8N 6E MEAGHER
Period of Diversion: JANUARY 1 TO DECEMBER 31
Diversion Means: LIVESTOCK DIRECT FROM SOURCE
5 SE 14 8N 6E MEAGHER
Period of Diversion: JANUARY 1 TO DECEMBER 31
Diversion Means: LIVESTOCK DIRECT FROM SOURCE
Period of Use: JANUARY 1 TO DECEMBER 31

Place of Use:

<u>ID</u>	<u>Acres</u>	<u>Govt Lot</u>	<u>Qtr Sec</u>	<u>Sec</u>	<u>Twp</u>	<u>Rge</u>	<u>County</u>
1			W2SE	11	8N	6E	MEAGHER
2			SW	11	8N	6E	MEAGHER
3			SWSW	13	8N	6E	MEAGHER
4			NE	14	8N	6E	MEAGHER
5			SE	14	8N	6E	MEAGHER

Remarks:

THE FOLLOWING ISSUES WERE IDENTIFIED BY THE DNRC DURING ITS EXAMINATION OF THIS WATER RIGHT CLAIM.

THIS CLAIM NUMBER WAS NOT INCLUDED IN THE BASIN 41J DECREE ISSUED 12/16/2010.

A BETTER UNDERSTANDING OF YOUR CLAIMED WATER RIGHT CAN BE OBTAINED BY COMPARING YOUR RIGHT WITH OTHER CLAIMS IN THE BASIN. FOR EXAMPLE, COMPARE PRIORITY DATES, FLOW RATES, VOLUMES, OR ACRES IRRIGATED. ALSO, YOUR WATER RIGHT MAY BE SUBJECT TO WATER RIGHTS IN ADJOINING SUBBASINS OR BASINS AS WELL AS BEING SUBJECT TO OTHER RIGHTS ON YOUR SOURCE OF SUPPLY. FINALLY, YOUR WATER RIGHT MAY BE SUBJECT TO INDIAN RESERVED AND FEDERAL RESERVED WATER RIGHTS.

COMPLETE DETAILS REGARDING THE DNRC PREPARATION OF THIS INTERLOCUTORY DECREE AND RELATED MATERIALS CAN BE REVIEWED AT THE OFFICE LOCATIONS IDENTIFIED IN THE DOCUMENT ENTITLED "NOTICE OF ENTRY OF INTERLOCUTORY DECREE AND NOTICE OF AVAILABILITY."

SEE GENERAL FINDINGS OF FACT AND CONCLUSIONS OF LAW FOR FURTHER EXPLANATION OF YOUR CLAIMED WATER RIGHT. THESE FINDINGS CAN BE FOUND AS INDICATED IN THE DOCUMENT ENTITLED "NOTICE OF ENTRY OF INTERLOCUTORY DECREE AND NOTICE OF AVAILABILITY." IF YOU NEED OBJECTION FORMS, OR HAVE QUESTIONS ABOUT WATER COURT PROCEDURES OR CHANGES TO YOUR RIGHT, YOU CAN CONTACT THE WATER COURT BY CALLING 1-800-624-3270 (WITHIN MONTANA ONLY) OR 1-406-586-4364, OR BY WRITING TO P.O. BOX 1389, BOZEMAN, MT 59771-1389.

**INTERLOCUTORY DECREE
SMITH RIVER
BASIN 41J
ABSTRACT OF WATER RIGHT CLAIM**

IMPORTANT NOTICE

YOUR WATER RIGHT AS SHOWN ON THIS ABSTRACT MAY HAVE CHANGES FROM YOUR WATER RIGHT AS CLAIMED OR AMENDED. AN ASTERISK (*) HAS BEEN PLACED NEXT TO EACH ITEM CHANGED BY THE MONTANA WATER COURT OR BY THE DEPARTMENT OF NATURAL RESOURCES AND CONSERVATION (DNRC) DURING THE PREPARATION OF THIS INTERLOCUTORY DECREE. THESE CHANGES ARE AUTHORIZED BY THE MONTANA SUPREME COURT WATER RIGHT CLAIMS EXAMINATION RULES OR BY ORDER OF THE WATER COURT.

OBJECTIONS MAY BE FILED ACCORDING TO THE PROCEDURES OUTLINED IN THE DOCUMENT ENTITLED "NOTICE OF ENTRY OF INTERLOCUTORY DECREE AND NOTICE OF AVAILABILITY."

Water Right Number: 41J 30136734 STATEMENT OF CLAIM

Version: 1 -- ORIGINAL RIGHT

Status: ACTIVE

Owners: CATLIN RANCH LP
3660 HWY 12 W
WHITE SULPHUR SPRINGS, MT 59645

Priority Date: MAY 1, 1885

Type of Historical Right: USE

Purpose (Use): STOCK

***Flow Rate:** A SPECIFIC FLOW RATE HAS NOT BEEN DECREED BECAUSE THIS USE CONSISTS OF STOCK DRINKING DIRECTLY FROM THE SOURCE, OR FROM A DITCH SYSTEM. THE FLOW RATE IS LIMITED TO THE MINIMUM AMOUNT HISTORICALLY NECESSARY TO SUSTAIN THIS PURPOSE.

***Volume:** THIS RIGHT INCLUDES THE AMOUNT OF WATER CONSUMPTIVELY USED FOR STOCKWATERING PURPOSES AT THE RATE OF 30 GALLONS PER DAY PER ANIMAL UNIT. ANIMAL UNITS SHALL BE BASED ON REASONABLE CARRYING CAPACITY AND HISTORICAL USE OF THE AREA SERVICED BY THIS WATER SOURCE.

Source Name: SMITH RIVER, SOUTH FORK

Source Type: SURFACE WATER

THE SOURCE INCLUDES UNNAMED TRIBUTARIES OF SMITH RIVER, SOUTH FORK.

Point of Diversion and Means of Diversion:

<u>ID</u>	<u>Govt Lot</u>	<u>Qtr Sec</u>	<u>Sec</u>	<u>Twp</u>	<u>Rge</u>	<u>County</u>
1			29	8N	7E	MEAGHER

Period of Diversion: JANUARY 1 TO DECEMBER 31

Diversion Means: LIVESTOCK DIRECT FROM SOURCE

2		N2SE	30	8N	7E	MEAGHER
---	--	------	----	----	----	---------

Period of Diversion: JANUARY 1 TO DECEMBER 31

Diversion Means: LIVESTOCK DIRECT FROM SOURCE
3 SESE 30 8N 7E MEAGHER
Period of Diversion: JANUARY 1 TO DECEMBER 31
Diversion Means: LIVESTOCK DIRECT FROM SOURCE
4 N2SW 30 8N 7E MEAGHER
Period of Diversion: JANUARY 1 TO DECEMBER 31
Diversion Means: LIVESTOCK DIRECT FROM SOURCE
Period of Use: JANUARY 1 TO DECEMBER 31

Place of Use:

<u>ID</u>	<u>Acres</u>	<u>Govt Lot</u>	<u>Qtr Sec</u>	<u>Sec</u>	<u>Twp</u>	<u>Rge</u>	<u>County</u>
1				29	8N	7E	MEAGHER
2			N2SE	30	8N	7E	MEAGHER
3			SESE	30	8N	7E	MEAGHER
4			N2SW	30	8N	7E	MEAGHER

Remarks:

THE FOLLOWING ISSUES WERE IDENTIFIED BY THE DNRC DURING ITS EXAMINATION OF THIS WATER RIGHT CLAIM.

THIS CLAIM NUMBER WAS NOT INCLUDED IN THE BASIN 41J DECREE ISSUED 12/16/2010.

A BETTER UNDERSTANDING OF YOUR CLAIMED WATER RIGHT CAN BE OBTAINED BY COMPARING YOUR RIGHT WITH OTHER CLAIMS IN THE BASIN. FOR EXAMPLE, COMPARE PRIORITY DATES, FLOW RATES, VOLUMES, OR ACRES IRRIGATED. ALSO, YOUR WATER RIGHT MAY BE SUBJECT TO WATER RIGHTS IN ADJOINING SUBBASINS OR BASINS AS WELL AS BEING SUBJECT TO OTHER RIGHTS ON YOUR SOURCE OF SUPPLY. FINALLY, YOUR WATER RIGHT MAY BE SUBJECT TO INDIAN RESERVED AND FEDERAL RESERVED WATER RIGHTS.

COMPLETE DETAILS REGARDING THE DNRC PREPARATION OF THIS INTERLOCUTORY DECREE AND RELATED MATERIALS CAN BE REVIEWED AT THE OFFICE LOCATIONS IDENTIFIED IN THE DOCUMENT ENTITLED "NOTICE OF ENTRY OF INTERLOCUTORY DECREE AND NOTICE OF AVAILABILITY."

SEE GENERAL FINDINGS OF FACT AND CONCLUSIONS OF LAW FOR FURTHER EXPLANATION OF YOUR CLAIMED WATER RIGHT. THESE FINDINGS CAN BE FOUND AS INDICATED IN THE DOCUMENT ENTITLED "NOTICE OF ENTRY OF INTERLOCUTORY DECREE AND NOTICE OF AVAILABILITY." IF YOU NEED OBJECTION FORMS, OR HAVE QUESTIONS ABOUT WATER COURT PROCEDURES OR CHANGES TO YOUR RIGHT, YOU CAN CONTACT THE WATER COURT BY CALLING 1-800-624-3270 (WITHIN MONTANA ONLY) OR 1-406-586-4364, OR BY WRITING TO P.O. BOX 1389, BOZEMAN, MT 59771-1389.

**INTERLOCUTORY DECREE
SMITH RIVER
BASIN 41J
ABSTRACT OF WATER RIGHT CLAIM**

IMPORTANT NOTICE

YOUR WATER RIGHT AS SHOWN ON THIS ABSTRACT MAY HAVE CHANGES FROM YOUR WATER RIGHT AS CLAIMED OR AMENDED. AN ASTERISK (*) HAS BEEN PLACED NEXT TO EACH ITEM CHANGED BY THE MONTANA WATER COURT OR BY THE DEPARTMENT OF NATURAL RESOURCES AND CONSERVATION (DNRC) DURING THE PREPARATION OF THIS INTERLOCUTORY DECREE. THESE CHANGES ARE AUTHORIZED BY THE MONTANA SUPREME COURT WATER RIGHT CLAIMS EXAMINATION RULES OR BY ORDER OF THE WATER COURT.

OBJECTIONS MAY BE FILED ACCORDING TO THE PROCEDURES OUTLINED IN THE DOCUMENT ENTITLED "NOTICE OF ENTRY OF INTERLOCUTORY DECREE AND NOTICE OF AVAILABILITY."

Water Right Number: 41J 30136736 STATEMENT OF CLAIM

Version: 1 -- ORIGINAL RIGHT

Status: ACTIVE

Owners: CATLIN RANCH LP
3660 HWY 12 W
WHITE SULPHUR SPRINGS, MT 59645

Priority Date: FEBRUARY 15, 1946

Type of Historical Right: USE

Purpose (Use): STOCK

***Flow Rate:** A SPECIFIC FLOW RATE HAS NOT BEEN DECREED BECAUSE THIS USE CONSISTS OF STOCK DRINKING DIRECTLY FROM THE SOURCE, OR FROM A DITCH SYSTEM. THE FLOW RATE IS LIMITED TO THE MINIMUM AMOUNT HISTORICALLY NECESSARY TO SUSTAIN THIS PURPOSE.

***Volume:** THIS RIGHT INCLUDES THE AMOUNT OF WATER CONSUMPTIVELY USED FOR STOCKWATERING PURPOSES AT THE RATE OF 30 GALLONS PER DAY PER ANIMAL UNIT. ANIMAL UNITS SHALL BE BASED ON REASONABLE CARRYING CAPACITY AND HISTORICAL USE OF THE AREA SERVICED BY THIS WATER SOURCE.

Source Name: MAYNS CREEK

Source Type: SURFACE WATER

THE SOURCE INCLUDES UNNAMED TRIBUTARIES OF MAYNS CREEK.

Point of Diversion and Means of Diversion:

<u>ID</u>	<u>Govt Lot</u>	<u>Qtr</u>	<u>Sec</u>	<u>Twp</u>	<u>Rge</u>	<u>County</u>
1			1	7N	6E	MEAGHER

Period of Diversion: JANUARY 1 TO DECEMBER 31

Diversion Means: LIVESTOCK DIRECT FROM SOURCE

Period of Use: JANUARY 1 TO DECEMBER 31

Place of Use:

<u>ID</u>	<u>Acres</u>	<u>Govt Lot</u>	<u>Qtr Sec</u>	<u>Sec</u>	<u>Twp</u>	<u>Rge</u>	<u>County</u>
1				1	7N	6E	MEAGHER

Remarks:

THE FOLLOWING ISSUES WERE IDENTIFIED BY THE DNRC DURING ITS EXAMINATION OF THIS WATER RIGHT CLAIM.

THIS CLAIM NUMBER WAS NOT INCLUDED IN THE BASIN 41J DECREE ISSUED 12/16/2010.

A BETTER UNDERSTANDING OF YOUR CLAIMED WATER RIGHT CAN BE OBTAINED BY COMPARING YOUR RIGHT WITH OTHER CLAIMS IN THE BASIN. FOR EXAMPLE, COMPARE PRIORITY DATES, FLOW RATES, VOLUMES, OR ACRES IRRIGATED. ALSO, YOUR WATER RIGHT MAY BE SUBJECT TO WATER RIGHTS IN ADJOINING SUBBASINS OR BASINS AS WELL AS BEING SUBJECT TO OTHER RIGHTS ON YOUR SOURCE OF SUPPLY. FINALLY, YOUR WATER RIGHT MAY BE SUBJECT TO INDIAN RESERVED AND FEDERAL RESERVED WATER RIGHTS.

COMPLETE DETAILS REGARDING THE DNRC PREPARATION OF THIS INTERLOCUTORY DECREE AND RELATED MATERIALS CAN BE REVIEWED AT THE OFFICE LOCATIONS IDENTIFIED IN THE DOCUMENT ENTITLED "NOTICE OF ENTRY OF INTERLOCUTORY DECREE AND NOTICE OF AVAILABILITY."

SEE GENERAL FINDINGS OF FACT AND CONCLUSIONS OF LAW FOR FURTHER EXPLANATION OF YOUR CLAIMED WATER RIGHT. THESE FINDINGS CAN BE FOUND AS INDICATED IN THE DOCUMENT ENTITLED "NOTICE OF ENTRY OF INTERLOCUTORY DECREE AND NOTICE OF AVAILABILITY." IF YOU NEED OBJECTION FORMS, OR HAVE QUESTIONS ABOUT WATER COURT PROCEDURES OR CHANGES TO YOUR RIGHT, YOU CAN CONTACT THE WATER COURT BY CALLING 1-800-624-3270 (WITHIN MONTANA ONLY) OR 1-406-586-4364, OR BY WRITING TO P.O. BOX 1389, BOZEMAN, MT 59771-1389.

**INTERLOCUTORY DECREE
SMITH RIVER
BASIN 41J
ABSTRACT OF WATER RIGHT CLAIM**

IMPORTANT NOTICE

YOUR WATER RIGHT AS SHOWN ON THIS ABSTRACT MAY HAVE CHANGES FROM YOUR WATER RIGHT AS CLAIMED OR AMENDED. AN ASTERISK (*) HAS BEEN PLACED NEXT TO EACH ITEM CHANGED BY THE MONTANA WATER COURT OR BY THE DEPARTMENT OF NATURAL RESOURCES AND CONSERVATION (DNRC) DURING THE PREPARATION OF THIS INTERLOCUTORY DECREE. THESE CHANGES ARE AUTHORIZED BY THE MONTANA SUPREME COURT WATER RIGHT CLAIMS EXAMINATION RULES OR BY ORDER OF THE WATER COURT.

OBJECTIONS MAY BE FILED ACCORDING TO THE PROCEDURES OUTLINED IN THE DOCUMENT ENTITLED "NOTICE OF ENTRY OF INTERLOCUTORY DECREE AND NOTICE OF AVAILABILITY."

Water Right Number: 41J 30136737 STATEMENT OF CLAIM
Version: 1 -- ORIGINAL RIGHT
Status: ACTIVE

Owners: CATLIN RANCH LP
3660 HWY 12 W
WHITE SULPHUR SPRINGS, MT 59645

Priority Date: MAY 1, 1885

Type of Historical Right: USE

Purpose (Use): STOCK

***Flow Rate:** A SPECIFIC FLOW RATE HAS NOT BEEN DECREED BECAUSE THIS USE CONSISTS OF STOCK DRINKING DIRECTLY FROM THE SOURCE, OR FROM A DITCH SYSTEM. THE FLOW RATE IS LIMITED TO THE MINIMUM AMOUNT HISTORICALLY NECESSARY TO SUSTAIN THIS PURPOSE.

***Volume:** THIS RIGHT INCLUDES THE AMOUNT OF WATER CONSUMPTIVELY USED FOR STOCKWATERING PURPOSES AT THE RATE OF 30 GALLONS PER DAY PER ANIMAL UNIT. ANIMAL UNITS SHALL BE BASED ON REASONABLE CARRYING CAPACITY AND HISTORICAL USE OF THE AREA SERVICED BY THIS WATER SOURCE.

Source Name: COTTONWOOD CREEK

Source Type: SURFACE WATER

THE SOURCE INCLUDES UNNAMED TRIBUTARIES OF COTTONWOOD CREEK.

Point of Diversion and Means of Diversion:

<u>ID</u>	<u>Govt Lot</u>	<u>Qtr Sec</u>	<u>Sec</u>	<u>Twp</u>	<u>Rge</u>	<u>County</u>
1		S2NE	19	8N	7E	MEAGHER

Period of Diversion: JANUARY 1 TO DECEMBER 31

Diversion Means: LIVESTOCK DIRECT FROM SOURCE

2		N2SE	19	8N	7E	MEAGHER
---	--	------	----	----	----	---------

Period of Diversion: JANUARY 1 TO DECEMBER 31

	Diversion Means:	LIVESTOCK DIRECT FROM SOURCE				
3		N2SW 19	8N	7E	MEAGHER	
	Period of Diversion:	JANUARY 1 TO DECEMBER 31				
	Diversion Means:	LIVESTOCK DIRECT FROM SOURCE				
4		NWSWSW 19	8N	7E	MEAGHER	
	Period of Diversion:	JANUARY 1 TO DECEMBER 31				
	Diversion Means:	LIVESTOCK DIRECT FROM SOURCE				
5		SWNW 20	8N	7E	MEAGHER	
	Period of Diversion:	JANUARY 1 TO DECEMBER 31				
	Diversion Means:	LIVESTOCK DIRECT FROM SOURCE				
6		NENWSW 20	8N	7E	MEAGHER	
	Period of Diversion:	JANUARY 1 TO DECEMBER 31				
	Diversion Means:	LIVESTOCK DIRECT FROM SOURCE				
7		NESW 20	8N	7E	MEAGHER	
	Period of Diversion:	JANUARY 1 TO DECEMBER 31				
	Diversion Means:	LIVESTOCK DIRECT FROM SOURCE				
8		SESW 20	8N	7E	MEAGHER	
	Period of Diversion:	JANUARY 1 TO DECEMBER 31				
	Diversion Means:	LIVESTOCK DIRECT FROM SOURCE				
9		SWNWSE 20	8N	7E	MEAGHER	
	Period of Diversion:	JANUARY 1 TO DECEMBER 31				
	Diversion Means:	LIVESTOCK DIRECT FROM SOURCE				
10		SWSE 20	8N	7E	MEAGHER	
	Period of Diversion:	JANUARY 1 TO DECEMBER 31				
	Diversion Means:	LIVESTOCK DIRECT FROM SOURCE				
11		W2SESE 20	8N	7E	MEAGHER	
	Period of Diversion:	JANUARY 1 TO DECEMBER 31				
	Diversion Means:	LIVESTOCK DIRECT FROM SOURCE				
12		NE 29	8N	7E	MEAGHER	
	Period of Diversion:	JANUARY 1 TO DECEMBER 31				
	Diversion Means:	LIVESTOCK DIRECT FROM SOURCE				
13		SWNW 28	8N	7E	MEAGHER	
	Period of Diversion:	JANUARY 1 TO DECEMBER 31				
	Diversion Means:	LIVESTOCK DIRECT FROM SOURCE				
	Period of Use:	JANUARY 1 TO DECEMBER 31				

Place of Use:

<u>ID</u>	<u>Acres</u>	<u>Govt Lot</u>	<u>Qtr Sec</u>	<u>Sec</u>	<u>Twp</u>	<u>Rge</u>	<u>County</u>
1			S2NE	19	8N	7E	MEAGHER
2			N2SE	19	8N	7E	MEAGHER
3			N2SW	19	8N	7E	MEAGHER
4			NWSWSW	19	8N	7E	MEAGHER
5			SWNW	20	8N	7E	MEAGHER
6			NENWSW	20	8N	7E	MEAGHER
7			NESW	20	8N	7E	MEAGHER
8			SESW	20	8N	7E	MEAGHER
9			SWNWSE	20	8N	7E	MEAGHER
10			SWSE	20	8N	7E	MEAGHER
11			W2SESE	20	8N	7E	MEAGHER
12			NE	29	8N	7E	MEAGHER
13			SWNW	28	8N	7E	MEAGHER

Remarks:

THE FOLLOWING ISSUES WERE IDENTIFIED BY THE DNRC DURING ITS EXAMINATION OF THIS WATER RIGHT CLAIM.

THIS CLAIM NUMBER WAS NOT INCLUDED IN THE BASIN 41J DECREE ISSUED 12/16/2010.

A BETTER UNDERSTANDING OF YOUR CLAIMED WATER RIGHT CAN BE OBTAINED BY COMPARING YOUR RIGHT WITH OTHER CLAIMS IN THE BASIN. FOR EXAMPLE, COMPARE PRIORITY DATES, FLOW RATES, VOLUMES, OR ACRES IRRIGATED. ALSO, YOUR WATER RIGHT MAY BE SUBJECT TO WATER RIGHTS IN ADJOINING SUBBASINS OR BASINS AS WELL AS BEING SUBJECT TO OTHER RIGHTS ON YOUR SOURCE OF SUPPLY. FINALLY, YOUR WATER RIGHT MAY BE SUBJECT TO INDIAN RESERVED AND FEDERAL RESERVED WATER RIGHTS.

COMPLETE DETAILS REGARDING THE DNRC PREPARATION OF THIS INTERLOCUTORY DECREE AND RELATED MATERIALS CAN BE REVIEWED AT THE OFFICE LOCATIONS IDENTIFIED IN THE DOCUMENT ENTITLED "NOTICE OF ENTRY OF INTERLOCUTORY DECREE AND NOTICE OF AVAILABILITY."

SEE GENERAL FINDINGS OF FACT AND CONCLUSIONS OF LAW FOR FURTHER EXPLANATION OF YOUR CLAIMED WATER RIGHT. THESE FINDINGS CAN BE FOUND AS INDICATED IN THE DOCUMENT ENTITLED "NOTICE OF ENTRY OF INTERLOCUTORY DECREE AND NOTICE OF AVAILABILITY." IF YOU NEED OBJECTION FORMS, OR HAVE QUESTIONS ABOUT WATER COURT PROCEDURES OR CHANGES TO YOUR RIGHT, YOU CAN CONTACT THE WATER COURT BY CALLING 1-800-624-3270 (WITHIN MONTANA ONLY) OR 1-406-586-4364, OR BY WRITING TO P.O. BOX 1389, BOZEMAN, MT 59771-1389.

**INTERLOCUTORY DECREE
SMITH RIVER
BASIN 41J
ABSTRACT OF WATER RIGHT CLAIM**

IMPORTANT NOTICE

YOUR WATER RIGHT AS SHOWN ON THIS ABSTRACT MAY HAVE CHANGES FROM YOUR WATER RIGHT AS CLAIMED OR AMENDED. AN ASTERISK (*) HAS BEEN PLACED NEXT TO EACH ITEM CHANGED BY THE MONTANA WATER COURT OR BY THE DEPARTMENT OF NATURAL RESOURCES AND CONSERVATION (DNRC) DURING THE PREPARATION OF THIS INTERLOCUTORY DECREE. THESE CHANGES ARE AUTHORIZED BY THE MONTANA SUPREME COURT WATER RIGHT CLAIMS EXAMINATION RULES OR BY ORDER OF THE WATER COURT.

OBJECTIONS MAY BE FILED ACCORDING TO THE PROCEDURES OUTLINED IN THE DOCUMENT ENTITLED "NOTICE OF ENTRY OF INTERLOCUTORY DECREE AND NOTICE OF AVAILABILITY."

Water Right Number: 41J 30136741 STATEMENT OF CLAIM
Version: 1 -- ORIGINAL RIGHT
Status: ACTIVE

Owners: CATLIN RANCH LP
3660 HWY 12 W
WHITE SULPHUR SPRINGS, MT 59645

Priority Date: OCTOBER 15, 1897

Type of Historical Right: USE

Purpose (Use): STOCK

***Flow Rate:** A SPECIFIC FLOW RATE HAS NOT BEEN DECREED BECAUSE THIS USE CONSISTS OF STOCK DRINKING DIRECTLY FROM THE SOURCE, OR FROM A DITCH SYSTEM. THE FLOW RATE IS LIMITED TO THE MINIMUM AMOUNT HISTORICALLY NECESSARY TO SUSTAIN THIS PURPOSE.

***Volume:** THIS RIGHT INCLUDES THE AMOUNT OF WATER CONSUMPTIVELY USED FOR STOCKWATERING PURPOSES AT THE RATE OF 30 GALLONS PER DAY PER ANIMAL UNIT. ANIMAL UNITS SHALL BE BASED ON REASONABLE CARRYING CAPACITY AND HISTORICAL USE OF THE AREA SERVICED BY THIS WATER SOURCE.

Source Name: AGATE CREEK

Source Type: SURFACE WATER

THE SOURCE INCLUDES UNNAMED TRIBUTARIES OF AGATE CREEK.

Point of Diversion and Means of Diversion:

<u>ID</u>	<u>Govt Lot</u>	<u>Qtr Sec</u>	<u>Sec</u>	<u>Twp</u>	<u>Rge</u>	<u>County</u>
1		NE	11	7N	7E	MEAGHER

Period of Diversion: JANUARY 1 TO DECEMBER 31

Diversion Means: LIVESTOCK DIRECT FROM SOURCE

2		NW	11	7N	7E	MEAGHER
---	--	----	----	----	----	---------

Period of Diversion: JANUARY 1 TO DECEMBER 31

Diversion Means: LIVESTOCK DIRECT FROM SOURCE
3 SW 11 7N 7E MEAGHER
Period of Diversion: JANUARY 1 TO DECEMBER 31
Diversion Means: LIVESTOCK DIRECT FROM SOURCE
4 N2NW 14 7N 7E MEAGHER
Period of Diversion: JANUARY 1 TO DECEMBER 31
Diversion Means: LIVESTOCK DIRECT FROM SOURCE
5 NE 15 7N 7E MEAGHER
Period of Diversion: JANUARY 1 TO DECEMBER 31
Diversion Means: LIVESTOCK DIRECT FROM SOURCE
6 SENW 15 7N 7E MEAGHER
Period of Diversion: JANUARY 1 TO DECEMBER 31
Diversion Means: LIVESTOCK DIRECT FROM SOURCE
Period of Use: JANUARY 1 TO DECEMBER 31

Place of Use:

<u>ID</u>	<u>Acres</u>	<u>Govt Lot</u>	<u>Qtr</u>	<u>Sec</u>	<u>Twp</u>	<u>Rge</u>	<u>County</u>
1			NE	11	7N	7E	MEAGHER
2			NW	11	7N	7E	MEAGHER
3			SW	11	7N	7E	MEAGHER
4			N2NW	14	7N	7E	MEAGHER
5			NE	15	7N	7E	MEAGHER
6			SE	15	7N	7E	MEAGHER

Remarks:

THE FOLLOWING ISSUES WERE IDENTIFIED BY THE DNRC DURING ITS EXAMINATION OF THIS WATER RIGHT CLAIM.
THIS CLAIM NUMBER WAS NOT INCLUDED IN THE BASIN 41J DECREE ISSUED 12/16/2010.

A BETTER UNDERSTANDING OF YOUR CLAIMED WATER RIGHT CAN BE OBTAINED BY COMPARING YOUR RIGHT WITH OTHER CLAIMS IN THE BASIN. FOR EXAMPLE, COMPARE PRIORITY DATES, FLOW RATES, VOLUMES, OR ACRES IRRIGATED. ALSO, YOUR WATER RIGHT MAY BE SUBJECT TO WATER RIGHTS IN ADJOINING SUBBASINS OR BASINS AS WELL AS BEING SUBJECT TO OTHER RIGHTS ON YOUR SOURCE OF SUPPLY. FINALLY, YOUR WATER RIGHT MAY BE SUBJECT TO INDIAN RESERVED AND FEDERAL RESERVED WATER RIGHTS.

COMPLETE DETAILS REGARDING THE DNRC PREPARATION OF THIS INTERLOCUTORY DECREE AND RELATED MATERIALS CAN BE REVIEWED AT THE OFFICE LOCATIONS IDENTIFIED IN THE DOCUMENT ENTITLED "NOTICE OF ENTRY OF INTERLOCUTORY DECREE AND NOTICE OF AVAILABILITY."

SEE GENERAL FINDINGS OF FACT AND CONCLUSIONS OF LAW FOR FURTHER EXPLANATION OF YOUR CLAIMED WATER RIGHT. THESE FINDINGS CAN BE FOUND AS INDICATED IN THE DOCUMENT ENTITLED "NOTICE OF ENTRY OF INTERLOCUTORY DECREE AND NOTICE OF AVAILABILITY." IF YOU NEED OBJECTION FORMS, OR HAVE QUESTIONS ABOUT WATER COURT PROCEDURES OR CHANGES TO YOUR RIGHT, YOU CAN CONTACT THE WATER COURT BY CALLING 1-800-624-3270 (WITHIN MONTANA ONLY) OR 1-406-586-4364, OR BY WRITING TO P.O. BOX 1389, BOZEMAN, MT 59771-1389.

**INTERLOCUTORY DECREE
SMITH RIVER
BASIN 41J
ABSTRACT OF WATER RIGHT CLAIM**

IMPORTANT NOTICE

YOUR WATER RIGHT AS SHOWN ON THIS ABSTRACT MAY HAVE CHANGES FROM YOUR WATER RIGHT AS CLAIMED OR AMENDED. AN ASTERISK (*) HAS BEEN PLACED NEXT TO EACH ITEM CHANGED BY THE MONTANA WATER COURT OR BY THE DEPARTMENT OF NATURAL RESOURCES AND CONSERVATION (DNRC) DURING THE PREPARATION OF THIS INTERLOCUTORY DECREE. THESE CHANGES ARE AUTHORIZED BY THE MONTANA SUPREME COURT WATER RIGHT CLAIMS EXAMINATION RULES OR BY ORDER OF THE WATER COURT.

OBJECTIONS MAY BE FILED ACCORDING TO THE PROCEDURES OUTLINED IN THE DOCUMENT ENTITLED "NOTICE OF ENTRY OF INTERLOCUTORY DECREE AND NOTICE OF AVAILABILITY."

Water Right Number: 41J 30136747 STATEMENT OF CLAIM
Version: 1 -- ORIGINAL RIGHT
Status: ACTIVE

Owners: CATLIN RANCH LP
3660 HWY 12 W
WHITE SULPHUR SPRINGS, MT 59645

***Priority Date:** DECEMBER 31, 1882

Type of Historical Right:

Purpose (Use): STOCK

***Flow Rate:** A SPECIFIC FLOW RATE HAS NOT BEEN DECREED BECAUSE THIS USE CONSISTS OF STOCK DRINKING DIRECTLY FROM THE SOURCE, OR FROM A DITCH SYSTEM. THE FLOW RATE IS LIMITED TO THE MINIMUM AMOUNT HISTORICALLY NECESSARY TO SUSTAIN THIS PURPOSE.

***Volume:** THIS RIGHT INCLUDES THE AMOUNT OF WATER CONSUMPTIVELY USED FOR STOCKWATERING PURPOSES AT THE RATE OF 30 GALLONS PER DAY PER ANIMAL UNIT. ANIMAL UNITS SHALL BE BASED ON REASONABLE CARRYING CAPACITY AND HISTORICAL USE OF THE AREA SERVICED BY THIS WATER SOURCE.

***Source Name:** SPRING, UNNAMED TRIBUTARY OF SMITH RIVER, SOUTH FORK
Source Type: SURFACE WATER

***Point of Diversion and Means of Diversion:**

<u>ID</u>	<u>Govt Lot</u>	<u>Qtr Sec</u>	<u>Sec</u>	<u>Twp</u>	<u>Rge</u>	<u>County</u>
1	3	NWSW	7	7N	8E	MEAGHER

Period of Diversion: JANUARY 1 TO DECEMBER 31

Diversion Means: LIVESTOCK DIRECT FROM SOURCE

Period of Use: JANUARY 1 TO DECEMBER 31

***Place of Use:**

<u>ID</u>	<u>Acres</u>	<u>Govt Lot</u>	<u>Qtr Sec</u>	<u>Sec</u>	<u>Twp</u>	<u>Rge</u>	<u>County</u>
1		3	NWSW	7	7N	8E	MEAGHER

Remarks:

THE FOLLOWING ISSUES WERE IDENTIFIED BY THE DNRC DURING ITS EXAMINATION OF THIS WATER RIGHT CLAIM.

THIS CLAIM NUMBER WAS NOT INCLUDED IN THE BASIN 41J DECREE ISSUED 12/16/2010.

ACCORDING TO CADASTRAL PROPERTY OWNERSHIP RECORDS, AS OF 03/14/2023 , THE PROPERTY ON WHICH THIS WATER RIGHT IS USED APPEARS TO BE OWNED BY CARL ERIC & LUTH NANCY ROSTAD, PO BOX 1894, BIG FORK MT 59911-1894.

THE POINT OF DIVERSION LEGAL LAND DESCRIPTION COULD NOT BE REFINED FROM INFORMATION IN THE CLAIM FILE.

THE PLACE OF USE LEGAL LAND DESCRIPTION COULD NOT BE REFINED FROM INFORMATION IN THE CLAIM FILE.

NO TYPE OF HISTORICAL RIGHT WAS CLAIMED. DOCUMENTATION TO SUPPORT THE TYPE OF HISTORICAL RIGHT WAS NOT SUBMITTED WITH THIS CLAIM.

A BETTER UNDERSTANDING OF YOUR CLAIMED WATER RIGHT CAN BE OBTAINED BY COMPARING YOUR RIGHT WITH OTHER CLAIMS IN THE BASIN. FOR EXAMPLE, COMPARE PRIORITY DATES, FLOW RATES, VOLUMES, OR ACRES IRRIGATED. ALSO, YOUR WATER RIGHT MAY BE SUBJECT TO WATER RIGHTS IN ADJOINING SUBBASINS OR BASINS AS WELL AS BEING SUBJECT TO OTHER RIGHTS ON YOUR SOURCE OF SUPPLY. FINALLY, YOUR WATER RIGHT MAY BE SUBJECT TO INDIAN RESERVED AND FEDERAL RESERVED WATER RIGHTS.

COMPLETE DETAILS REGARDING THE DNRC PREPARATION OF THIS INTERLOCUTORY DECREE AND RELATED MATERIALS CAN BE REVIEWED AT THE OFFICE LOCATIONS IDENTIFIED IN THE DOCUMENT ENTITLED "NOTICE OF ENTRY OF INTERLOCUTORY DECREE AND NOTICE OF AVAILABILITY."

SEE GENERAL FINDINGS OF FACT AND CONCLUSIONS OF LAW FOR FURTHER EXPLANATION OF YOUR CLAIMED WATER RIGHT. THESE FINDINGS CAN BE FOUND AS INDICATED IN THE DOCUMENT ENTITLED "NOTICE OF ENTRY OF INTERLOCUTORY DECREE AND NOTICE OF AVAILABILITY." IF YOU NEED OBJECTION FORMS, OR HAVE QUESTIONS ABOUT WATER COURT PROCEDURES OR CHANGES TO YOUR RIGHT, YOU CAN CONTACT THE WATER COURT BY CALLING 1-800-624-3270 (WITHIN MONTANA ONLY) OR 1-406-586-4364, OR BY WRITING TO P.O. BOX 1389, BOZEMAN, MT 59771-1389.

**INTERLOCUTORY DECREE
SMITH RIVER
BASIN 41J
ABSTRACT OF WATER RIGHT CLAIM**

IMPORTANT NOTICE

YOUR WATER RIGHT AS SHOWN ON THIS ABSTRACT MAY HAVE CHANGES FROM YOUR WATER RIGHT AS CLAIMED OR AMENDED. AN ASTERISK (*) HAS BEEN PLACED NEXT TO EACH ITEM CHANGED BY THE MONTANA WATER COURT OR BY THE DEPARTMENT OF NATURAL RESOURCES AND CONSERVATION (DNRC) DURING THE PREPARATION OF THIS INTERLOCUTORY DECREE. THESE CHANGES ARE AUTHORIZED BY THE MONTANA SUPREME COURT WATER RIGHT CLAIMS EXAMINATION RULES OR BY ORDER OF THE WATER COURT.

OBJECTIONS MAY BE FILED ACCORDING TO THE PROCEDURES OUTLINED IN THE DOCUMENT ENTITLED "NOTICE OF ENTRY OF INTERLOCUTORY DECREE AND NOTICE OF AVAILABILITY."

Water Right Number: 41J 30136750 STATEMENT OF CLAIM

Version: 1 -- ORIGINAL RIGHT

Status: ACTIVE

Owners: CATLIN RANCH LP
3660 HWY 12 W
WHITE SULPHUR SPRINGS, MT 59645

***Priority Date:** DECEMBER 31, 1882

Type of Historical Right:

Purpose (Use): STOCK

***Flow Rate:** A SPECIFIC FLOW RATE HAS NOT BEEN DECREED BECAUSE THIS USE CONSISTS OF STOCK DRINKING DIRECTLY FROM THE SOURCE, OR FROM A DITCH SYSTEM. THE FLOW RATE IS LIMITED TO THE MINIMUM AMOUNT HISTORICALLY NECESSARY TO SUSTAIN THIS PURPOSE.

***Volume:** THIS RIGHT INCLUDES THE AMOUNT OF WATER CONSUMPTIVELY USED FOR STOCK WATERING PURPOSES AT THE RATE OF 30 GALLONS PER DAY PER ANIMAL UNIT. ANIMAL UNITS SHALL BE BASED ON REASONABLE CARRYING CAPACITY AND HISTORICAL USE OF THE AREA SERVICED BY THIS WATER SOURCE.

***Source Name:** MAYNS CREEK

Source Type: SURFACE WATER

THE SOURCE INCLUDES UNNAMED TRIBUTARIES OF MAYNS CREEK.

Point of Diversion and Means of Diversion:

<u>ID</u>	<u>Govt Lot</u>	<u>Qtr</u>	<u>Sec</u>	<u>Twp</u>	<u>Rge</u>	<u>County</u>
1			23	7N	6E	MEAGHER

Period of Diversion: JANUARY 1 TO DECEMBER 31

Diversion Means: LIVESTOCK DIRECT FROM SOURCE

Period of Use: JANUARY 1 TO DECEMBER 31

Place of Use:

<u>ID</u>	<u>Acres</u>	<u>Govt Lot</u>	<u>Qtr Sec</u>	<u>Sec</u>	<u>Twp</u>	<u>Rge</u>	<u>County</u>
1				23	7N	6E	MEAGHER

Remarks:

THE FOLLOWING ISSUES WERE IDENTIFIED BY THE DNRC DURING ITS EXAMINATION OF THIS WATER RIGHT CLAIM.

THE WATER RIGHTS LISTED FOLLOWING THIS STATEMENT APPEAR TO BE DUPLICATE FILINGS. IT APPEARS ONLY ONE WATER RIGHT IS INVOLVED. 41J 30136390, 41J 30136396, 41J 30136750.

THIS CLAIM NUMBER WAS NOT INCLUDED IN THE BASIN 41J DECREE ISSUED 12/16/2010.

NO TYPE OF HISTORICAL RIGHT WAS CLAIMED. DOCUMENTATION TO SUPPORT THE TYPE OF HISTORICAL RIGHT WAS NOT SUBMITTED WITH THIS CLAIM.

A BETTER UNDERSTANDING OF YOUR CLAIMED WATER RIGHT CAN BE OBTAINED BY COMPARING YOUR RIGHT WITH OTHER CLAIMS IN THE BASIN. FOR EXAMPLE, COMPARE PRIORITY DATES, FLOW RATES, VOLUMES, OR ACRES IRRIGATED. ALSO, YOUR WATER RIGHT MAY BE SUBJECT TO WATER RIGHTS IN ADJOINING SUBBASINS OR BASINS AS WELL AS BEING SUBJECT TO OTHER RIGHTS ON YOUR SOURCE OF SUPPLY. FINALLY, YOUR WATER RIGHT MAY BE SUBJECT TO INDIAN RESERVED AND FEDERAL RESERVED WATER RIGHTS.

COMPLETE DETAILS REGARDING THE DNRC PREPARATION OF THIS INTERLOCUTORY DECREE AND RELATED MATERIALS CAN BE REVIEWED AT THE OFFICE LOCATIONS IDENTIFIED IN THE DOCUMENT ENTITLED "NOTICE OF ENTRY OF INTERLOCUTORY DECREE AND NOTICE OF AVAILABILITY."

SEE GENERAL FINDINGS OF FACT AND CONCLUSIONS OF LAW FOR FURTHER EXPLANATION OF YOUR CLAIMED WATER RIGHT. THESE FINDINGS CAN BE FOUND AS INDICATED IN THE DOCUMENT ENTITLED "NOTICE OF ENTRY OF INTERLOCUTORY DECREE AND NOTICE OF AVAILABILITY." IF YOU NEED OBJECTION FORMS, OR HAVE QUESTIONS ABOUT WATER COURT PROCEDURES OR CHANGES TO YOUR RIGHT, YOU CAN CONTACT THE WATER COURT BY CALLING 1-800-624-3270 (WITHIN MONTANA ONLY) OR 1-406-586-4364, OR BY WRITING TO P.O. BOX 1389, BOZEMAN, MT 59771-1389.

**INTERLOCUTORY DECREE
SMITH RIVER
BASIN 41J
ABSTRACT OF WATER RIGHT CLAIM**

IMPORTANT NOTICE

YOUR WATER RIGHT AS SHOWN ON THIS ABSTRACT MAY HAVE CHANGES FROM YOUR WATER RIGHT AS CLAIMED OR AMENDED. AN ASTERISK (*) HAS BEEN PLACED NEXT TO EACH ITEM CHANGED BY THE MONTANA WATER COURT OR BY THE DEPARTMENT OF NATURAL RESOURCES AND CONSERVATION (DNRC) DURING THE PREPARATION OF THIS INTERLOCUTORY DECREE. THESE CHANGES ARE AUTHORIZED BY THE MONTANA SUPREME COURT WATER RIGHT CLAIMS EXAMINATION RULES OR BY ORDER OF THE WATER COURT.

OBJECTIONS MAY BE FILED ACCORDING TO THE PROCEDURES OUTLINED IN THE DOCUMENT ENTITLED "NOTICE OF ENTRY OF INTERLOCUTORY DECREE AND NOTICE OF AVAILABILITY."

Water Right Number: 41J 30136751 STATEMENT OF CLAIM

Version: 1 -- ORIGINAL RIGHT

Status: ACTIVE

Owners: CATLIN RANCH LP
3660 HWY 12 W
WHITE SULPHUR SPRINGS, MT 59645

***Priority Date:** DECEMBER 31, 1882

Type of Historical Right:

Purpose (Use): STOCK

***Flow Rate:** A SPECIFIC FLOW RATE HAS NOT BEEN DECREED BECAUSE THIS USE CONSISTS OF STOCK DRINKING DIRECTLY FROM THE SOURCE, OR FROM A DITCH SYSTEM. THE FLOW RATE IS LIMITED TO THE MINIMUM AMOUNT HISTORICALLY NECESSARY TO SUSTAIN THIS PURPOSE.

***Volume:** THIS RIGHT INCLUDES THE AMOUNT OF WATER CONSUMPTIVELY USED FOR STOCKWATERING PURPOSES AT THE RATE OF 30 GALLONS PER DAY PER ANIMAL UNIT. ANIMAL UNITS SHALL BE BASED ON REASONABLE CARRYING CAPACITY AND HISTORICAL USE OF THE AREA SERVICED BY THIS WATER SOURCE.

***Source Name:** SPRING, UNNAMED TRIBUTARY OF MAYNS CREEK

Source Type: SURFACE WATER

***Point of Diversion and Means of Diversion:**

<u>ID</u>	<u>Govt Lot</u>	<u>Qtr Sec</u>	<u>Sec</u>	<u>Twp</u>	<u>Rge</u>	<u>County</u>
1		NESWSE	19	7N	7E	MEAGHER

Period of Diversion: JANUARY 1 TO DECEMBER 31

Diversion Means: LIVESTOCK DIRECT FROM SOURCE

Period of Use: JANUARY 1 TO DECEMBER 31

***Place of Use:**

<u>ID</u>	<u>Acres</u>	<u>Govt Lot</u>	<u>Qtr Sec</u>	<u>Sec</u>	<u>Twp</u>	<u>Rge</u>	<u>County</u>
1			NESWSE	19	7N	7E	MEAGHER

Remarks:

THE FOLLOWING ISSUES WERE IDENTIFIED BY THE DNRC DURING ITS EXAMINATION OF THIS WATER RIGHT CLAIM.

THIS CLAIM NUMBER WAS NOT INCLUDED IN THE BASIN 41J DECREE ISSUED 12/16/2010.

NO TYPE OF HISTORICAL RIGHT WAS CLAIMED. DOCUMENTATION TO SUPPORT THE TYPE OF HISTORICAL RIGHT WAS NOT SUBMITTED WITH THIS CLAIM.

A BETTER UNDERSTANDING OF YOUR CLAIMED WATER RIGHT CAN BE OBTAINED BY COMPARING YOUR RIGHT WITH OTHER CLAIMS IN THE BASIN. FOR EXAMPLE, COMPARE PRIORITY DATES, FLOW RATES, VOLUMES, OR ACRES IRRIGATED. ALSO, YOUR WATER RIGHT MAY BE SUBJECT TO WATER RIGHTS IN ADJOINING SUBBASINS OR BASINS AS WELL AS BEING SUBJECT TO OTHER RIGHTS ON YOUR SOURCE OF SUPPLY. FINALLY, YOUR WATER RIGHT MAY BE SUBJECT TO INDIAN RESERVED AND FEDERAL RESERVED WATER RIGHTS.

COMPLETE DETAILS REGARDING THE DNRC PREPARATION OF THIS INTERLOCUTORY DECREE AND RELATED MATERIALS CAN BE REVIEWED AT THE OFFICE LOCATIONS IDENTIFIED IN THE DOCUMENT ENTITLED "NOTICE OF ENTRY OF INTERLOCUTORY DECREE AND NOTICE OF AVAILABILITY."

SEE GENERAL FINDINGS OF FACT AND CONCLUSIONS OF LAW FOR FURTHER EXPLANATION OF YOUR CLAIMED WATER RIGHT. THESE FINDINGS CAN BE FOUND AS INDICATED IN THE DOCUMENT ENTITLED "NOTICE OF ENTRY OF INTERLOCUTORY DECREE AND NOTICE OF AVAILABILITY." IF YOU NEED OBJECTION FORMS, OR HAVE QUESTIONS ABOUT WATER COURT PROCEDURES OR CHANGES TO YOUR RIGHT, YOU CAN CONTACT THE WATER COURT BY CALLING 1-800-624-3270 (WITHIN MONTANA ONLY) OR 1-406-586-4364, OR BY WRITING TO P.O. BOX 1389, BOZEMAN, MT 59771-1389.

**INTERLOCUTORY DECREE
SMITH RIVER
BASIN 41J
ABSTRACT OF WATER RIGHT CLAIM**

IMPORTANT NOTICE

YOUR WATER RIGHT AS SHOWN ON THIS ABSTRACT MAY HAVE CHANGES FROM YOUR WATER RIGHT AS CLAIMED OR AMENDED. AN ASTERISK (*) HAS BEEN PLACED NEXT TO EACH ITEM CHANGED BY THE MONTANA WATER COURT OR BY THE DEPARTMENT OF NATURAL RESOURCES AND CONSERVATION (DNRC) DURING THE PREPARATION OF THIS INTERLOCUTORY DECREE. THESE CHANGES ARE AUTHORIZED BY THE MONTANA SUPREME COURT WATER RIGHT CLAIMS EXAMINATION RULES OR BY ORDER OF THE WATER COURT.

OBJECTIONS MAY BE FILED ACCORDING TO THE PROCEDURES OUTLINED IN THE DOCUMENT ENTITLED "NOTICE OF ENTRY OF INTERLOCUTORY DECREE AND NOTICE OF AVAILABILITY."

Water Right Number: 41J 30136754 STATEMENT OF CLAIM

Version: 1 -- ORIGINAL RIGHT

Status: ACTIVE

Owners: CATLIN RANCH LP
3660 HWY 12 W
WHITE SULPHUR SPRINGS, MT 59645

***Priority Date:** DECEMBER 31, 1882

Type of Historical Right:

Purpose (Use): STOCK

***Flow Rate:** A SPECIFIC FLOW RATE HAS NOT BEEN DECREED BECAUSE THIS USE CONSISTS OF STOCK DRINKING DIRECTLY FROM THE SOURCE, OR FROM A DITCH SYSTEM. THE FLOW RATE IS LIMITED TO THE MINIMUM AMOUNT HISTORICALLY NECESSARY TO SUSTAIN THIS PURPOSE.

***Volume:** THIS RIGHT INCLUDES THE AMOUNT OF WATER CONSUMPTIVELY USED FOR STOCKWATERING PURPOSES AT THE RATE OF 30 GALLONS PER DAY PER ANIMAL UNIT. ANIMAL UNITS SHALL BE BASED ON REASONABLE CARRYING CAPACITY AND HISTORICAL USE OF THE AREA SERVICED BY THIS WATER SOURCE.

***Source Name:** SPRING, UNNAMED TRIBUTARY OF MAYNS CREEK

Source Type: SURFACE WATER

***Point of Diversion and Means of Diversion:**

<u>ID</u>	<u>Govt Lot</u>	<u>Qtr Sec</u>	<u>Sec</u>	<u>Twp</u>	<u>Rge</u>	<u>County</u>
1		NWSWSE	19	7N	7E	MEAGHER

Period of Diversion: JANUARY 1 TO DECEMBER 31

Diversion Means: LIVESTOCK DIRECT FROM SOURCE

Period of Use: JANUARY 1 TO DECEMBER 31

***Place of Use:**

<u>ID</u>	<u>Acres</u>	<u>Govt Lot</u>	<u>Qtr Sec</u>	<u>Sec</u>	<u>Twp</u>	<u>Rge</u>	<u>County</u>
1			NWSWSE	19	7N	7E	MEAGHER

Remarks:

THE FOLLOWING ISSUES WERE IDENTIFIED BY THE DNRC DURING ITS EXAMINATION OF THIS WATER RIGHT CLAIM.

THIS CLAIM NUMBER WAS NOT INCLUDED IN THE BASIN 41J DECREE ISSUED 12/16/2010.

NO TYPE OF HISTORICAL RIGHT WAS CLAIMED. DOCUMENTATION TO SUPPORT THE TYPE OF HISTORICAL RIGHT WAS NOT SUBMITTED WITH THIS CLAIM.

A BETTER UNDERSTANDING OF YOUR CLAIMED WATER RIGHT CAN BE OBTAINED BY COMPARING YOUR RIGHT WITH OTHER CLAIMS IN THE BASIN. FOR EXAMPLE, COMPARE PRIORITY DATES, FLOW RATES, VOLUMES, OR ACRES IRRIGATED. ALSO, YOUR WATER RIGHT MAY BE SUBJECT TO WATER RIGHTS IN ADJOINING SUBBASINS OR BASINS AS WELL AS BEING SUBJECT TO OTHER RIGHTS ON YOUR SOURCE OF SUPPLY. FINALLY, YOUR WATER RIGHT MAY BE SUBJECT TO INDIAN RESERVED AND FEDERAL RESERVED WATER RIGHTS.

COMPLETE DETAILS REGARDING THE DNRC PREPARATION OF THIS INTERLOCUTORY DECREE AND RELATED MATERIALS CAN BE REVIEWED AT THE OFFICE LOCATIONS IDENTIFIED IN THE DOCUMENT ENTITLED "NOTICE OF ENTRY OF INTERLOCUTORY DECREE AND NOTICE OF AVAILABILITY."

SEE GENERAL FINDINGS OF FACT AND CONCLUSIONS OF LAW FOR FURTHER EXPLANATION OF YOUR CLAIMED WATER RIGHT. THESE FINDINGS CAN BE FOUND AS INDICATED IN THE DOCUMENT ENTITLED "NOTICE OF ENTRY OF INTERLOCUTORY DECREE AND NOTICE OF AVAILABILITY." IF YOU NEED OBJECTION FORMS, OR HAVE QUESTIONS ABOUT WATER COURT PROCEDURES OR CHANGES TO YOUR RIGHT, YOU CAN CONTACT THE WATER COURT BY CALLING 1-800-624-3270 (WITHIN MONTANA ONLY) OR 1-406-586-4364, OR BY WRITING TO P.O. BOX 1389, BOZEMAN, MT 59771-1389.

**INTERLOCUTORY DECREE
SMITH RIVER
BASIN 41J
ABSTRACT OF WATER RIGHT CLAIM**

IMPORTANT NOTICE

YOUR WATER RIGHT AS SHOWN ON THIS ABSTRACT MAY HAVE CHANGES FROM YOUR WATER RIGHT AS CLAIMED OR AMENDED. AN ASTERISK (*) HAS BEEN PLACED NEXT TO EACH ITEM CHANGED BY THE MONTANA WATER COURT OR BY THE DEPARTMENT OF NATURAL RESOURCES AND CONSERVATION (DNRC) DURING THE PREPARATION OF THIS INTERLOCUTORY DECREE. THESE CHANGES ARE AUTHORIZED BY THE MONTANA SUPREME COURT WATER RIGHT CLAIMS EXAMINATION RULES OR BY ORDER OF THE WATER COURT.

OBJECTIONS MAY BE FILED ACCORDING TO THE PROCEDURES OUTLINED IN THE DOCUMENT ENTITLED "NOTICE OF ENTRY OF INTERLOCUTORY DECREE AND NOTICE OF AVAILABILITY."

Water Right Number: 41J 30136756 STATEMENT OF CLAIM

Version: 1 -- ORIGINAL RIGHT

Status: ACTIVE

Owners: CATLIN RANCH LP
3660 HWY 12 W
WHITE SULPHUR SPRINGS, MT 59645

***Priority Date:** DECEMBER 31, 1882

Type of Historical Right:

Purpose (Use): STOCK

***Flow Rate:** A SPECIFIC FLOW RATE HAS NOT BEEN DECREED BECAUSE THIS USE CONSISTS OF STOCK DRINKING DIRECTLY FROM THE SOURCE, OR FROM A DITCH SYSTEM. THE FLOW RATE IS LIMITED TO THE MINIMUM AMOUNT HISTORICALLY NECESSARY TO SUSTAIN THIS PURPOSE.

***Volume:** THIS RIGHT INCLUDES THE AMOUNT OF WATER CONSUMPTIVELY USED FOR STOCKWATERING PURPOSES AT THE RATE OF 30 GALLONS PER DAY PER ANIMAL UNIT. ANIMAL UNITS SHALL BE BASED ON REASONABLE CARRYING CAPACITY AND HISTORICAL USE OF THE AREA SERVICED BY THIS WATER SOURCE.

***Source Name:** SPRING, UNNAMED TRIBUTARY OF MAYNS CREEK

Source Type: SURFACE WATER

ALSO KNOWN AS SPRING NO. 3

***Point of Diversion and Means of Diversion:**

<u>ID</u>	<u>Govt Lot</u>	<u>Qtr</u>	<u>Sec</u>	<u>Twp</u>	<u>Rge</u>	<u>County</u>	
1		SE	SENE	23	7N	6E	MEAGHER

Period of Diversion: JANUARY 1 TO DECEMBER 31

Diversion Means: LIVESTOCK DIRECT FROM SOURCE

Period of Use: JANUARY 1 TO DECEMBER 31

Place of Use:

<u>ID</u>	<u>Acres</u>	<u>Govt Lot</u>	<u>Qtr Sec</u>	<u>Sec</u>	<u>Twp</u>	<u>Rge</u>	<u>County</u>
1			SESENE	23	7N	6E	MEAGHER

Remarks:

THE FOLLOWING ISSUES WERE IDENTIFIED BY THE DNRC DURING ITS EXAMINATION OF THIS WATER RIGHT CLAIM.

THIS CLAIM AND WATER RIGHT NO. 41J 30136758 APPEAR TO BE DUPLICATE FILINGS. IT APPEARS ONLY ONE WATER RIGHT IS INVOLVED.

THIS CLAIM NUMBER WAS NOT INCLUDED IN THE BASIN 41J DECREE ISSUED 12/16/2010.

NO TYPE OF HISTORICAL RIGHT WAS CLAIMED. DOCUMENTATION TO SUPPORT THE TYPE OF HISTORICAL RIGHT WAS NOT SUBMITTED WITH THIS CLAIM.

A BETTER UNDERSTANDING OF YOUR CLAIMED WATER RIGHT CAN BE OBTAINED BY COMPARING YOUR RIGHT WITH OTHER CLAIMS IN THE BASIN. FOR EXAMPLE, COMPARE PRIORITY DATES, FLOW RATES, VOLUMES, OR ACRES IRRIGATED. ALSO, YOUR WATER RIGHT MAY BE SUBJECT TO WATER RIGHTS IN ADJOINING SUBBASINS OR BASINS AS WELL AS BEING SUBJECT TO OTHER RIGHTS ON YOUR SOURCE OF SUPPLY. FINALLY, YOUR WATER RIGHT MAY BE SUBJECT TO INDIAN RESERVED AND FEDERAL RESERVED WATER RIGHTS.

COMPLETE DETAILS REGARDING THE DNRC PREPARATION OF THIS INTERLOCUTORY DECREE AND RELATED MATERIALS CAN BE REVIEWED AT THE OFFICE LOCATIONS IDENTIFIED IN THE DOCUMENT ENTITLED "NOTICE OF ENTRY OF INTERLOCUTORY DECREE AND NOTICE OF AVAILABILITY."

SEE GENERAL FINDINGS OF FACT AND CONCLUSIONS OF LAW FOR FURTHER EXPLANATION OF YOUR CLAIMED WATER RIGHT. THESE FINDINGS CAN BE FOUND AS INDICATED IN THE DOCUMENT ENTITLED "NOTICE OF ENTRY OF INTERLOCUTORY DECREE AND NOTICE OF AVAILABILITY." IF YOU NEED OBJECTION FORMS, OR HAVE QUESTIONS ABOUT WATER COURT PROCEDURES OR CHANGES TO YOUR RIGHT, YOU CAN CONTACT THE WATER COURT BY CALLING 1-800-624-3270 (WITHIN MONTANA ONLY) OR 1-406-586-4364, OR BY WRITING TO P.O. BOX 1389, BOZEMAN, MT 59771-1389.

**INTERLOCUTORY DECREE
SMITH RIVER
BASIN 41J
ABSTRACT OF WATER RIGHT CLAIM**

IMPORTANT NOTICE

YOUR WATER RIGHT AS SHOWN ON THIS ABSTRACT MAY HAVE CHANGES FROM YOUR WATER RIGHT AS CLAIMED OR AMENDED. AN ASTERISK (*) HAS BEEN PLACED NEXT TO EACH ITEM CHANGED BY THE MONTANA WATER COURT OR BY THE DEPARTMENT OF NATURAL RESOURCES AND CONSERVATION (DNRC) DURING THE PREPARATION OF THIS INTERLOCUTORY DECREE. THESE CHANGES ARE AUTHORIZED BY THE MONTANA SUPREME COURT WATER RIGHT CLAIMS EXAMINATION RULES OR BY ORDER OF THE WATER COURT.

OBJECTIONS MAY BE FILED ACCORDING TO THE PROCEDURES OUTLINED IN THE DOCUMENT ENTITLED "NOTICE OF ENTRY OF INTERLOCUTORY DECREE AND NOTICE OF AVAILABILITY."

Water Right Number: 41J 30136758 STATEMENT OF CLAIM

Version: 1 -- ORIGINAL RIGHT

Status: ACTIVE

Owners: CATLIN RANCH LP
3660 HWY 12 W
WHITE SULPHUR SPRINGS, MT 59645

***Priority Date:** DECEMBER 31, 1882

Type of Historical Right:

Purpose (Use): STOCK

***Flow Rate:** A SPECIFIC FLOW RATE HAS NOT BEEN DECREED BECAUSE THIS USE CONSISTS OF STOCK DRINKING DIRECTLY FROM THE SOURCE, OR FROM A DITCH SYSTEM. THE FLOW RATE IS LIMITED TO THE MINIMUM AMOUNT HISTORICALLY NECESSARY TO SUSTAIN THIS PURPOSE.

***Volume:** THIS RIGHT INCLUDES THE AMOUNT OF WATER CONSUMPTIVELY USED FOR STOCKWATERING PURPOSES AT THE RATE OF 30 GALLONS PER DAY PER ANIMAL UNIT. ANIMAL UNITS SHALL BE BASED ON REASONABLE CARRYING CAPACITY AND HISTORICAL USE OF THE AREA SERVICED BY THIS WATER SOURCE.

***Source Name:** SPRING, UNNAMED TRIBUTARY OF MAYNS CREEK

Source Type: SURFACE WATER

ALSO KNOWN AS SPRING NO.3

***Point of Diversion and Means of Diversion:**

<u>ID</u>	<u>Govt Lot</u>	<u>Qtr Sec</u>	<u>Sec</u>	<u>Twp</u>	<u>Rge</u>	<u>County</u>
1		SESENE	23	7N	6E	MEAGHER

Period of Diversion: JANUARY 1 TO DECEMBER 31

Diversion Means: LIVESTOCK DIRECT FROM SOURCE

Period of Use: JANUARY 1 TO DECEMBER 31

***Place of Use:**

<u>ID</u>	<u>Acres</u>	<u>Govt Lot</u>	<u>Qtr Sec</u>	<u>Sec</u>	<u>Twp</u>	<u>Rge</u>	<u>County</u>
1			SESENE	23	7N	6E	MEAGHER

Remarks:

THE FOLLOWING ISSUES WERE IDENTIFIED BY THE DNRC DURING ITS EXAMINATION OF THIS WATER RIGHT CLAIM.

THIS CLAIM AND WATER RIGHT NO. 41J 30136756 APPEAR TO BE DUPLICATE FILINGS. IT APPEARS ONLY ONE WATER RIGHT IS INVOLVED.

THIS CLAIM NUMBER WAS NOT INCLUDED IN THE BASIN 41J DECREE ISSUED 12/16/2010.

NO TYPE OF HISTORICAL RIGHT WAS CLAIMED. DOCUMENTATION TO SUPPORT THE TYPE OF HISTORICAL RIGHT WAS NOT SUBMITTED WITH THIS CLAIM.

A BETTER UNDERSTANDING OF YOUR CLAIMED WATER RIGHT CAN BE OBTAINED BY COMPARING YOUR RIGHT WITH OTHER CLAIMS IN THE BASIN. FOR EXAMPLE, COMPARE PRIORITY DATES, FLOW RATES, VOLUMES, OR ACRES IRRIGATED. ALSO, YOUR WATER RIGHT MAY BE SUBJECT TO WATER RIGHTS IN ADJOINING SUBBASINS OR BASINS AS WELL AS BEING SUBJECT TO OTHER RIGHTS ON YOUR SOURCE OF SUPPLY. FINALLY, YOUR WATER RIGHT MAY BE SUBJECT TO INDIAN RESERVED AND FEDERAL RESERVED WATER RIGHTS.

COMPLETE DETAILS REGARDING THE DNRC PREPARATION OF THIS INTERLOCUTORY DECREE AND RELATED MATERIALS CAN BE REVIEWED AT THE OFFICE LOCATIONS IDENTIFIED IN THE DOCUMENT ENTITLED "NOTICE OF ENTRY OF INTERLOCUTORY DECREE AND NOTICE OF AVAILABILITY."

SEE GENERAL FINDINGS OF FACT AND CONCLUSIONS OF LAW FOR FURTHER EXPLANATION OF YOUR CLAIMED WATER RIGHT. THESE FINDINGS CAN BE FOUND AS INDICATED IN THE DOCUMENT ENTITLED "NOTICE OF ENTRY OF INTERLOCUTORY DECREE AND NOTICE OF AVAILABILITY." IF YOU NEED OBJECTION FORMS, OR HAVE QUESTIONS ABOUT WATER COURT PROCEDURES OR CHANGES TO YOUR RIGHT, YOU CAN CONTACT THE WATER COURT BY CALLING 1-800-624-3270 (WITHIN MONTANA ONLY) OR 1-406-586-4364, OR BY WRITING TO P.O. BOX 1389, BOZEMAN, MT 59771-1389.

**INTERLOCUTORY DECREE
SMITH RIVER
BASIN 41J
ABSTRACT OF WATER RIGHT CLAIM**

IMPORTANT NOTICE

YOUR WATER RIGHT AS SHOWN ON THIS ABSTRACT MAY HAVE CHANGES FROM YOUR WATER RIGHT AS CLAIMED OR AMENDED. AN ASTERISK (*) HAS BEEN PLACED NEXT TO EACH ITEM CHANGED BY THE MONTANA WATER COURT OR BY THE DEPARTMENT OF NATURAL RESOURCES AND CONSERVATION (DNRC) DURING THE PREPARATION OF THIS INTERLOCUTORY DECREE. THESE CHANGES ARE AUTHORIZED BY THE MONTANA SUPREME COURT WATER RIGHT CLAIMS EXAMINATION RULES OR BY ORDER OF THE WATER COURT.

OBJECTIONS MAY BE FILED ACCORDING TO THE PROCEDURES OUTLINED IN THE DOCUMENT ENTITLED "NOTICE OF ENTRY OF INTERLOCUTORY DECREE AND NOTICE OF AVAILABILITY."

Water Right Number: 41J 30136768 STATEMENT OF CLAIM

Version: 1 -- ORIGINAL RIGHT

Status: ACTIVE

Owners: CATLIN RANCH LP
3660 HWY 12 W
WHITE SULPHUR SPRINGS, MT 59645

***Priority Date:** DECEMBER 31, 1882

Type of Historical Right:

Purpose (Use): STOCK

***Flow Rate:** A SPECIFIC FLOW RATE HAS NOT BEEN DECREED BECAUSE THIS USE CONSISTS OF STOCK DRINKING DIRECTLY FROM THE SOURCE, OR FROM A DITCH SYSTEM. THE FLOW RATE IS LIMITED TO THE MINIMUM AMOUNT HISTORICALLY NECESSARY TO SUSTAIN THIS PURPOSE.

***Volume:** THIS RIGHT INCLUDES THE AMOUNT OF WATER CONSUMPTIVELY USED FOR STOCKWATERING PURPOSES AT THE RATE OF 30 GALLONS PER DAY PER ANIMAL UNIT. ANIMAL UNITS SHALL BE BASED ON REASONABLE CARRYING CAPACITY AND HISTORICAL USE OF THE AREA SERVICED BY THIS WATER SOURCE.

***Source Name:** SPRING, UNNAMED TRIBUTARY OF MAYNS CREEK

Source Type: SURFACE WATER

ALSO KNOWN AS SPRING NO.4

***Point of Diversion and Means of Diversion:**

<u>ID</u>	<u>Govt Lot</u>	<u>Qtr Sec</u>	<u>Sec</u>	<u>Twp</u>	<u>Rge</u>	<u>County</u>
1		NWSENE	23	7N	6E	MEAGHER

Period of Diversion: JANUARY 1 TO DECEMBER 31

Diversion Means: LIVESTOCK DIRECT FROM SOURCE

Period of Use: JANUARY 1 TO DECEMBER 31

***Place of Use:**

<u>ID</u>	<u>Acres</u>	<u>Govt Lot</u>	<u>Qtr Sec</u>	<u>Sec</u>	<u>Twp</u>	<u>Rge</u>	<u>County</u>
1			NWSENE	23	7N	6E	MEAGHER

Remarks:

THE FOLLOWING ISSUES WERE IDENTIFIED BY THE DNRC DURING ITS EXAMINATION OF THIS WATER RIGHT CLAIM.

THIS CLAIM AND WATER RIGHT NO. 41J 30136770 APPEAR TO BE DUPLICATE FILINGS. IT APPEARS ONLY ONE WATER RIGHT IS INVOLVED.

THIS CLAIM NUMBER WAS NOT INCLUDED IN THE BASIN 41J DECREE ISSUED 12/16/2010.

NO TYPE OF HISTORICAL RIGHT WAS CLAIMED. DOCUMENTATION TO SUPPORT THE TYPE OF HISTORICAL RIGHT WAS NOT SUBMITTED WITH THIS CLAIM.

A BETTER UNDERSTANDING OF YOUR CLAIMED WATER RIGHT CAN BE OBTAINED BY COMPARING YOUR RIGHT WITH OTHER CLAIMS IN THE BASIN. FOR EXAMPLE, COMPARE PRIORITY DATES, FLOW RATES, VOLUMES, OR ACRES IRRIGATED. ALSO, YOUR WATER RIGHT MAY BE SUBJECT TO WATER RIGHTS IN ADJOINING SUBBASINS OR BASINS AS WELL AS BEING SUBJECT TO OTHER RIGHTS ON YOUR SOURCE OF SUPPLY. FINALLY, YOUR WATER RIGHT MAY BE SUBJECT TO INDIAN RESERVED AND FEDERAL RESERVED WATER RIGHTS.

COMPLETE DETAILS REGARDING THE DNRC PREPARATION OF THIS INTERLOCUTORY DECREE AND RELATED MATERIALS CAN BE REVIEWED AT THE OFFICE LOCATIONS IDENTIFIED IN THE DOCUMENT ENTITLED "NOTICE OF ENTRY OF INTERLOCUTORY DECREE AND NOTICE OF AVAILABILITY."

SEE GENERAL FINDINGS OF FACT AND CONCLUSIONS OF LAW FOR FURTHER EXPLANATION OF YOUR CLAIMED WATER RIGHT. THESE FINDINGS CAN BE FOUND AS INDICATED IN THE DOCUMENT ENTITLED "NOTICE OF ENTRY OF INTERLOCUTORY DECREE AND NOTICE OF AVAILABILITY." IF YOU NEED OBJECTION FORMS, OR HAVE QUESTIONS ABOUT WATER COURT PROCEDURES OR CHANGES TO YOUR RIGHT, YOU CAN CONTACT THE WATER COURT BY CALLING 1-800-624-3270 (WITHIN MONTANA ONLY) OR 1-406-586-4364, OR BY WRITING TO P.O. BOX 1389, BOZEMAN, MT 59771-1389.

**INTERLOCUTORY DECREE
SMITH RIVER
BASIN 41J
ABSTRACT OF WATER RIGHT CLAIM**

IMPORTANT NOTICE

YOUR WATER RIGHT AS SHOWN ON THIS ABSTRACT MAY HAVE CHANGES FROM YOUR WATER RIGHT AS CLAIMED OR AMENDED. AN ASTERISK (*) HAS BEEN PLACED NEXT TO EACH ITEM CHANGED BY THE MONTANA WATER COURT OR BY THE DEPARTMENT OF NATURAL RESOURCES AND CONSERVATION (DNRC) DURING THE PREPARATION OF THIS INTERLOCUTORY DECREE. THESE CHANGES ARE AUTHORIZED BY THE MONTANA SUPREME COURT WATER RIGHT CLAIMS EXAMINATION RULES OR BY ORDER OF THE WATER COURT.

OBJECTIONS MAY BE FILED ACCORDING TO THE PROCEDURES OUTLINED IN THE DOCUMENT ENTITLED "NOTICE OF ENTRY OF INTERLOCUTORY DECREE AND NOTICE OF AVAILABILITY."

Water Right Number: 41J 30136770 STATEMENT OF CLAIM

Version: 1 -- ORIGINAL RIGHT

Status: ACTIVE

Owners: CATLIN RANCH LP
3660 HWY 12 W
WHITE SULPHUR SPRINGS, MT 59645

***Priority Date:** DECEMBER 31, 1882

Type of Historical Right:

Purpose (Use): STOCK

***Flow Rate:** A SPECIFIC FLOW RATE HAS NOT BEEN DECREED BECAUSE THIS USE CONSISTS OF STOCK DRINKING DIRECTLY FROM THE SOURCE, OR FROM A DITCH SYSTEM. THE FLOW RATE IS LIMITED TO THE MINIMUM AMOUNT HISTORICALLY NECESSARY TO SUSTAIN THIS PURPOSE.

***Volume:** THIS RIGHT INCLUDES THE AMOUNT OF WATER CONSUMPTIVELY USED FOR STOCKWATERING PURPOSES AT THE RATE OF 30 GALLONS PER DAY PER ANIMAL UNIT. ANIMAL UNITS SHALL BE BASED ON REASONABLE CARRYING CAPACITY AND HISTORICAL USE OF THE AREA SERVICED BY THIS WATER SOURCE.

***Source Name:** SPRING, UNNAMED TRIBUTARY OF MAYNS CREEK

Source Type: SURFACE WATER

ALSO KNOWN AS SPRING NO. 4

***Point of Diversion and Means of Diversion:**

<u>ID</u>	<u>Govt Lot</u>	<u>Qtr Sec</u>	<u>Sec</u>	<u>Twp</u>	<u>Rge</u>	<u>County</u>
1		NWSENE	23	7N	6E	MEAGHER

Period of Diversion: JANUARY 1 TO DECEMBER 31

Diversion Means: LIVESTOCK DIRECT FROM SOURCE

Period of Use: JANUARY 1 TO DECEMBER 31

***Place of Use:**

<u>ID</u>	<u>Acres</u>	<u>Govt Lot</u>	<u>Qtr Sec</u>	<u>Sec</u>	<u>Twp</u>	<u>Rge</u>	<u>County</u>
1			NWSENE	23	7N	6E	MEAGHER

Remarks:

THE FOLLOWING ISSUES WERE IDENTIFIED BY THE DNRC DURING ITS EXAMINATION OF THIS WATER RIGHT CLAIM.

THIS CLAIM AND WATER RIGHT NO. 41J 30136768 APPEAR TO BE DUPLICATE FILINGS. IT APPEARS ONLY ONE WATER RIGHT IS INVOLVED.

THIS CLAIM NUMBER WAS NOT INCLUDED IN THE BASIN 41J DECREE ISSUED 12/16/2010.

NO TYPE OF HISTORICAL RIGHT WAS CLAIMED. DOCUMENTATION TO SUPPORT THE TYPE OF HISTORICAL RIGHT WAS NOT SUBMITTED WITH THIS CLAIM.

A BETTER UNDERSTANDING OF YOUR CLAIMED WATER RIGHT CAN BE OBTAINED BY COMPARING YOUR RIGHT WITH OTHER CLAIMS IN THE BASIN. FOR EXAMPLE, COMPARE PRIORITY DATES, FLOW RATES, VOLUMES, OR ACRES IRRIGATED. ALSO, YOUR WATER RIGHT MAY BE SUBJECT TO WATER RIGHTS IN ADJOINING SUBBASINS OR BASINS AS WELL AS BEING SUBJECT TO OTHER RIGHTS ON YOUR SOURCE OF SUPPLY. FINALLY, YOUR WATER RIGHT MAY BE SUBJECT TO INDIAN RESERVED AND FEDERAL RESERVED WATER RIGHTS.

COMPLETE DETAILS REGARDING THE DNRC PREPARATION OF THIS INTERLOCUTORY DECREE AND RELATED MATERIALS CAN BE REVIEWED AT THE OFFICE LOCATIONS IDENTIFIED IN THE DOCUMENT ENTITLED "NOTICE OF ENTRY OF INTERLOCUTORY DECREE AND NOTICE OF AVAILABILITY."

SEE GENERAL FINDINGS OF FACT AND CONCLUSIONS OF LAW FOR FURTHER EXPLANATION OF YOUR CLAIMED WATER RIGHT. THESE FINDINGS CAN BE FOUND AS INDICATED IN THE DOCUMENT ENTITLED "NOTICE OF ENTRY OF INTERLOCUTORY DECREE AND NOTICE OF AVAILABILITY." IF YOU NEED OBJECTION FORMS, OR HAVE QUESTIONS ABOUT WATER COURT PROCEDURES OR CHANGES TO YOUR RIGHT, YOU CAN CONTACT THE WATER COURT BY CALLING 1-800-624-3270 (WITHIN MONTANA ONLY) OR 1-406-586-4364, OR BY WRITING TO P.O. BOX 1389, BOZEMAN, MT 59771-1389.

**INTERLOCUTORY DECREE
SMITH RIVER
BASIN 41J
ABSTRACT OF WATER RIGHT CLAIM**

IMPORTANT NOTICE

YOUR WATER RIGHT AS SHOWN ON THIS ABSTRACT MAY HAVE CHANGES FROM YOUR WATER RIGHT AS CLAIMED OR AMENDED. AN ASTERISK (*) HAS BEEN PLACED NEXT TO EACH ITEM CHANGED BY THE MONTANA WATER COURT OR BY THE DEPARTMENT OF NATURAL RESOURCES AND CONSERVATION (DNRC) DURING THE PREPARATION OF THIS INTERLOCUTORY DECREE. THESE CHANGES ARE AUTHORIZED BY THE MONTANA SUPREME COURT WATER RIGHT CLAIMS EXAMINATION RULES OR BY ORDER OF THE WATER COURT.

OBJECTIONS MAY BE FILED ACCORDING TO THE PROCEDURES OUTLINED IN THE DOCUMENT ENTITLED "NOTICE OF ENTRY OF INTERLOCUTORY DECREE AND NOTICE OF AVAILABILITY."

Water Right Number: 41J 30136771 STATEMENT OF CLAIM
Version: 1 -- ORIGINAL RIGHT
Status: ACTIVE

Owners: CATLIN RANCH LP
3660 HWY 12 W
WHITE SULPHUR SPRINGS, MT 59645

***Priority Date:** DECEMBER 31, 1882

Type of Historical Right: USE

Purpose (Use): STOCK

Flow Rate: 35.00 GPM

***Volume:** THIS RIGHT INCLUDES THE AMOUNT OF WATER CONSUMPTIVELY USED FOR STOCKWATERING PURPOSES AT THE RATE OF 30 GALLONS PER DAY PER ANIMAL UNIT. ANIMAL UNITS SHALL BE BASED ON REASONABLE CARRYING CAPACITY AND HISTORICAL USE OF THE AREA SERVICED BY THIS WATER SOURCE.

***Source Name:** SPRING, UNNAMED TRIBUTARY OF SMITH RIVER, SOUTH FORK

Source Type: GROUNDWATER
ALSO KNOWN AS HIGHWAY SPRING

***Point of Diversion and Means of Diversion:**

<u>ID</u>	<u>Govt Lot</u>	<u>Qtr Sec</u>	<u>Sec</u>	<u>Twp</u>	<u>Rge</u>	<u>County</u>
1		NWNENW	30	8N	7E	MEAGHER

Period of Diversion: JANUARY 1 TO DECEMBER 31

Diversion Means: SPRING BOX

Period of Use: JANUARY 1 TO DECEMBER 31

***Place of Use:**

<u>ID</u>	<u>Acres</u>	<u>Govt Lot</u>	<u>Qtr Sec</u>	<u>Sec</u>	<u>Twp</u>	<u>Rge</u>	<u>County</u>
1			NWNENW	30	8N	7E	MEAGHER

Remarks:

THE FOLLOWING ISSUES WERE IDENTIFIED BY THE DNRC DURING ITS EXAMINATION OF THIS WATER RIGHT CLAIM.

THIS CLAIM AND WATER RIGHT NO. 41J 30136640 APPEAR TO BE DUPLICATE FILINGS. IT APPEARS ONLY ONE WATER RIGHT IS INVOLVED.

THIS CLAIM NUMBER WAS NOT INCLUDED IN THE BASIN 41J DECREE ISSUED 12/16/2010.

A BETTER UNDERSTANDING OF YOUR CLAIMED WATER RIGHT CAN BE OBTAINED BY COMPARING YOUR RIGHT WITH OTHER CLAIMS IN THE BASIN. FOR EXAMPLE, COMPARE PRIORITY DATES, FLOW RATES, VOLUMES, OR ACRES IRRIGATED. ALSO, YOUR WATER RIGHT MAY BE SUBJECT TO WATER RIGHTS IN ADJOINING SUBBASINS OR BASINS AS WELL AS BEING SUBJECT TO OTHER RIGHTS ON YOUR SOURCE OF SUPPLY. FINALLY, YOUR WATER RIGHT MAY BE SUBJECT TO INDIAN RESERVED AND FEDERAL RESERVED WATER RIGHTS.

COMPLETE DETAILS REGARDING THE DNRC PREPARATION OF THIS INTERLOCUTORY DECREE AND RELATED MATERIALS CAN BE REVIEWED AT THE OFFICE LOCATIONS IDENTIFIED IN THE DOCUMENT ENTITLED "NOTICE OF ENTRY OF INTERLOCUTORY DECREE AND NOTICE OF AVAILABILITY."

SEE GENERAL FINDINGS OF FACT AND CONCLUSIONS OF LAW FOR FURTHER EXPLANATION OF YOUR CLAIMED WATER RIGHT. THESE FINDINGS CAN BE FOUND AS INDICATED IN THE DOCUMENT ENTITLED "NOTICE OF ENTRY OF INTERLOCUTORY DECREE AND NOTICE OF AVAILABILITY." IF YOU NEED OBJECTION FORMS, OR HAVE QUESTIONS ABOUT WATER COURT PROCEDURES OR CHANGES TO YOUR RIGHT, YOU CAN CONTACT THE WATER COURT BY CALLING 1-800-624-3270 (WITHIN MONTANA ONLY) OR 1-406-586-4364, OR BY WRITING TO P.O. BOX 1389, BOZEMAN, MT 59771-1389.

**INTERLOCUTORY DECREE
SMITH RIVER
BASIN 41J
ABSTRACT OF WATER RIGHT CLAIM**

IMPORTANT NOTICE

YOUR WATER RIGHT AS SHOWN ON THIS ABSTRACT MAY HAVE CHANGES FROM YOUR WATER RIGHT AS CLAIMED OR AMENDED. AN ASTERISK (*) HAS BEEN PLACED NEXT TO EACH ITEM CHANGED BY THE MONTANA WATER COURT OR BY THE DEPARTMENT OF NATURAL RESOURCES AND CONSERVATION (DNRC) DURING THE PREPARATION OF THIS INTERLOCUTORY DECREE. THESE CHANGES ARE AUTHORIZED BY THE MONTANA SUPREME COURT WATER RIGHT CLAIMS EXAMINATION RULES OR BY ORDER OF THE WATER COURT.

OBJECTIONS MAY BE FILED ACCORDING TO THE PROCEDURES OUTLINED IN THE DOCUMENT ENTITLED "NOTICE OF ENTRY OF INTERLOCUTORY DECREE AND NOTICE OF AVAILABILITY."

Water Right Number: 41J 30136773 STATEMENT OF CLAIM
Version: 1 -- ORIGINAL RIGHT
Status: ACTIVE

Owners: CATLIN RANCH LP
3660 HWY 12 W
WHITE SULPHUR SPRINGS, MT 59645

***Priority Date:** DECEMBER 31, 1882

Type of Historical Right:

Purpose (Use): STOCK

***Flow Rate:** A SPECIFIC FLOW RATE HAS NOT BEEN DECREED BECAUSE THIS USE CONSISTS OF STOCK DRINKING DIRECTLY FROM THE SOURCE, OR FROM A DITCH SYSTEM. THE FLOW RATE IS LIMITED TO THE MINIMUM AMOUNT HISTORICALLY NECESSARY TO SUSTAIN THIS PURPOSE.

***Volume:** THIS RIGHT INCLUDES THE AMOUNT OF WATER CONSUMPTIVELY USED FOR STOCKWATERING PURPOSES AT THE RATE OF 30 GALLONS PER DAY PER ANIMAL UNIT. ANIMAL UNITS SHALL BE BASED ON REASONABLE CARRYING CAPACITY AND HISTORICAL USE OF THE AREA SERVICED BY THIS WATER SOURCE.

***Source Name:** SPRING, UNNAMED TRIBUTARY OF SMITH RIVER, SOUTH FORK
Source Type: SURFACE WATER

***Point of Diversion and Means of Diversion:**

<u>ID</u>	<u>Govt Lot</u>	<u>Qtr Sec</u>	<u>Sec</u>	<u>Twp</u>	<u>Rge</u>	<u>County</u>
1		NWNWSE	30	7N	8E	MEAGHER

Period of Diversion: JANUARY 1 TO DECEMBER 31

Diversion Means: LIVESTOCK DIRECT FROM SOURCE

Period of Use: JANUARY 1 TO DECEMBER 31

***Place of Use:**

<u>ID</u>	<u>Acres</u>	<u>Govt Lot</u>	<u>Qtr Sec</u>	<u>Sec</u>	<u>Twp</u>	<u>Rge</u>	<u>County</u>
1			NWNWSE	30	7N	8E	MEAGHER

Remarks:

THE FOLLOWING ISSUES WERE IDENTIFIED BY THE DNRC DURING ITS EXAMINATION OF THIS WATER RIGHT CLAIM.

THIS CLAIM NUMBER WAS NOT INCLUDED IN THE BASIN 41J DECREE ISSUED 12/16/2010.

NO TYPE OF HISTORICAL RIGHT WAS CLAIMED. DOCUMENTATION TO SUPPORT THE TYPE OF HISTORICAL RIGHT WAS NOT SUBMITTED WITH THIS CLAIM.

A BETTER UNDERSTANDING OF YOUR CLAIMED WATER RIGHT CAN BE OBTAINED BY COMPARING YOUR RIGHT WITH OTHER CLAIMS IN THE BASIN. FOR EXAMPLE, COMPARE PRIORITY DATES, FLOW RATES, VOLUMES, OR ACRES IRRIGATED. ALSO, YOUR WATER RIGHT MAY BE SUBJECT TO WATER RIGHTS IN ADJOINING SUBBASINS OR BASINS AS WELL AS BEING SUBJECT TO OTHER RIGHTS ON YOUR SOURCE OF SUPPLY. FINALLY, YOUR WATER RIGHT MAY BE SUBJECT TO INDIAN RESERVED AND FEDERAL RESERVED WATER RIGHTS.

COMPLETE DETAILS REGARDING THE DNRC PREPARATION OF THIS INTERLOCUTORY DECREE AND RELATED MATERIALS CAN BE REVIEWED AT THE OFFICE LOCATIONS IDENTIFIED IN THE DOCUMENT ENTITLED "NOTICE OF ENTRY OF INTERLOCUTORY DECREE AND NOTICE OF AVAILABILITY."

SEE GENERAL FINDINGS OF FACT AND CONCLUSIONS OF LAW FOR FURTHER EXPLANATION OF YOUR CLAIMED WATER RIGHT. THESE FINDINGS CAN BE FOUND AS INDICATED IN THE DOCUMENT ENTITLED "NOTICE OF ENTRY OF INTERLOCUTORY DECREE AND NOTICE OF AVAILABILITY." IF YOU NEED OBJECTION FORMS, OR HAVE QUESTIONS ABOUT WATER COURT PROCEDURES OR CHANGES TO YOUR RIGHT, YOU CAN CONTACT THE WATER COURT BY CALLING 1-800-624-3270 (WITHIN MONTANA ONLY) OR 1-406-586-4364, OR BY WRITING TO P.O. BOX 1389, BOZEMAN, MT 59771-1389.

**INTERLOCUTORY DECREE
SMITH RIVER
BASIN 41J
ABSTRACT OF WATER RIGHT CLAIM**

IMPORTANT NOTICE

YOUR WATER RIGHT AS SHOWN ON THIS ABSTRACT MAY HAVE CHANGES FROM YOUR WATER RIGHT AS CLAIMED OR AMENDED. AN ASTERISK (*) HAS BEEN PLACED NEXT TO EACH ITEM CHANGED BY THE MONTANA WATER COURT OR BY THE DEPARTMENT OF NATURAL RESOURCES AND CONSERVATION (DNRC) DURING THE PREPARATION OF THIS INTERLOCUTORY DECREE. THESE CHANGES ARE AUTHORIZED BY THE MONTANA SUPREME COURT WATER RIGHT CLAIMS EXAMINATION RULES OR BY ORDER OF THE WATER COURT.

OBJECTIONS MAY BE FILED ACCORDING TO THE PROCEDURES OUTLINED IN THE DOCUMENT ENTITLED "NOTICE OF ENTRY OF INTERLOCUTORY DECREE AND NOTICE OF AVAILABILITY."

Water Right Number: 41J 30136775 STATEMENT OF CLAIM

Version: 1 -- ORIGINAL RIGHT

Status: ACTIVE

Owners: CATLIN RANCH LP
3660 HWY 12 W
WHITE SULPHUR SPRINGS, MT 59645

***Priority Date:** DECEMBER 31, 1882

Type of Historical Right: USE

Purpose (Use): STOCK

Flow Rate: 35.00 GPM

***Volume:** THIS RIGHT INCLUDES THE AMOUNT OF WATER CONSUMPTIVELY USED FOR STOCKWATERING PURPOSES AT THE RATE OF 30 GALLONS PER DAY PER ANIMAL UNIT. ANIMAL UNITS SHALL BE BASED ON REASONABLE CARRYING CAPACITY AND HISTORICAL USE OF THE AREA SERVICED BY THIS WATER SOURCE.

***Source Name:** SPRING, UNNAMED TRIBUTARY OF SPRING CREEK

Source Type: GROUNDWATER

ALSO KNOWN AS SPRING CREEK NO.1

***Point of Diversion and Means of Diversion:**

<u>ID</u>	<u>Govt Lot</u>	<u>Qtr Sec</u>	<u>Sec</u>	<u>Twp</u>	<u>Rge</u>	<u>County</u>
1		NWSWNE	12	8N	6E	MEAGHER

Period of Diversion: JANUARY 1 TO DECEMBER 31

Diversion Means: PUMP

Period of Use: JANUARY 1 TO DECEMBER 31

Place of Use:

<u>ID</u>	<u>Acres</u>	<u>Govt Lot</u>	<u>Qtr Sec</u>	<u>Sec</u>	<u>Twp</u>	<u>Rge</u>	<u>County</u>
1			SEnw	12	8N	6E	MEAGHER
2			NWSE	12	8N	6E	MEAGHER

Remarks:

THE FOLLOWING ISSUES WERE IDENTIFIED BY THE DNRC DURING ITS EXAMINATION OF THIS WATER RIGHT CLAIM.

THE WATER RIGHTS LISTED FOLLOWING THIS STATEMENT APPEAR TO BE DUPLICATE FILINGS APPEARS ONLY ONE WATER RIGHT IS INVOLVED.

30136775 30136776

THIS CLAIM NUMBER WAS NOT INCLUDED IN THE BASIN 41J DECREE ISSUED 12/16/2010.

A BETTER UNDERSTANDING OF YOUR CLAIMED WATER RIGHT CAN BE OBTAINED BY COMPARING YOUR RIGHT WITH OTHER CLAIMS IN THE BASIN. FOR EXAMPLE, COMPARE PRIORITY DATES, FLOW RATES, VOLUMES, OR ACRES IRRIGATED. ALSO, YOUR WATER RIGHT MAY BE SUBJECT TO WATER RIGHTS IN ADJOINING SUBBASINS OR BASINS AS WELL AS BEING SUBJECT TO OTHER RIGHTS ON YOUR SOURCE OF SUPPLY. FINALLY, YOUR WATER RIGHT MAY BE SUBJECT TO INDIAN RESERVED AND FEDERAL RESERVED WATER RIGHTS.

COMPLETE DETAILS REGARDING THE DNRC PREPARATION OF THIS INTERLOCUTORY DECREE AND RELATED MATERIALS CAN BE REVIEWED AT THE OFFICE LOCATIONS IDENTIFIED IN THE DOCUMENT ENTITLED "NOTICE OF ENTRY OF INTERLOCUTORY DECREE AND NOTICE OF AVAILABILITY."

SEE GENERAL FINDINGS OF FACT AND CONCLUSIONS OF LAW FOR FURTHER EXPLANATION OF YOUR CLAIMED WATER RIGHT. THESE FINDINGS CAN BE FOUND AS INDICATED IN THE DOCUMENT ENTITLED "NOTICE OF ENTRY OF INTERLOCUTORY DECREE AND NOTICE OF AVAILABILITY." IF YOU NEED OBJECTION FORMS, OR HAVE QUESTIONS ABOUT WATER COURT PROCEDURES OR CHANGES TO YOUR RIGHT, YOU CAN CONTACT THE WATER COURT BY CALLING 1-800-624-3270 (WITHIN MONTANA ONLY) OR 1-406-586-4364, OR BY WRITING TO P.O. BOX 1389, BOZEMAN, MT 59771-1389.

**INTERLOCUTORY DECREE
SMITH RIVER
BASIN 41J
ABSTRACT OF WATER RIGHT CLAIM**

IMPORTANT NOTICE

YOUR WATER RIGHT AS SHOWN ON THIS ABSTRACT MAY HAVE CHANGES FROM YOUR WATER RIGHT AS CLAIMED OR AMENDED. AN ASTERISK (*) HAS BEEN PLACED NEXT TO EACH ITEM CHANGED BY THE MONTANA WATER COURT OR BY THE DEPARTMENT OF NATURAL RESOURCES AND CONSERVATION (DNRC) DURING THE PREPARATION OF THIS INTERLOCUTORY DECREE. THESE CHANGES ARE AUTHORIZED BY THE MONTANA SUPREME COURT WATER RIGHT CLAIMS EXAMINATION RULES OR BY ORDER OF THE WATER COURT.

OBJECTIONS MAY BE FILED ACCORDING TO THE PROCEDURES OUTLINED IN THE DOCUMENT ENTITLED "NOTICE OF ENTRY OF INTERLOCUTORY DECREE AND NOTICE OF AVAILABILITY."

Water Right Number: 41J 30136776 STATEMENT OF CLAIM
Version: 1 -- ORIGINAL RIGHT
Status: ACTIVE

Owners: CATLIN RANCH LP
3660 HWY 12 W
WHITE SULPHUR SPRINGS, MT 59645

***Priority Date:** DECEMBER 31, 1882

Type of Historical Right: USE

Purpose (Use): STOCK

Flow Rate: 35.00 GPM

***Volume:** THIS RIGHT INCLUDES THE AMOUNT OF WATER CONSUMPTIVELY USED FOR STOCKWATERING PURPOSES AT THE RATE OF 30 GALLONS PER DAY PER ANIMAL UNIT. ANIMAL UNITS SHALL BE BASED ON REASONABLE CARRYING CAPACITY AND HISTORICAL USE OF THE AREA SERVICED BY THIS WATER SOURCE.

***Source Name:** SPRING, UNNAMED TRIBUTARY OF SPRING CREEK

Source Type: GROUNDWATER

ALSO KNOWN AS SPRING CREEK NO.2

***Point of Diversion and Means of Diversion:**

<u>ID</u>	<u>Govt Lot</u>	<u>Qtr Sec</u>	<u>Sec</u>	<u>Twp</u>	<u>Rge</u>	<u>County</u>
1		NENESW	12	8N	6E	MEAGHER

Period of Diversion: JANUARY 1 TO DECEMBER 31

Diversion Means: PUMP

Period of Use: JANUARY 1 TO DECEMBER 31

Place of Use:

<u>ID</u>	<u>Acres</u>	<u>Govt Lot</u>	<u>Qtr Sec</u>	<u>Sec</u>	<u>Twp</u>	<u>Rge</u>	<u>County</u>
1			SEnw	12	8N	6E	MEAGHER
2			NWSE	12	8N	6E	MEAGHER

Remarks:

THE FOLLOWING ISSUES WERE IDENTIFIED BY THE DNRC DURING ITS EXAMINATION OF THIS WATER RIGHT CLAIM.

THE WATER RIGHTS LISTED FOLLOWING THIS STATEMENT APPEAR TO BE DUPLICATE FILINGS APPEARS ONLY ONE WATER RIGHT IS INVOLVED.

30136775 30136776

THIS CLAIM NUMBER WAS NOT INCLUDED IN THE BASIN 41J DECREE ISSUED 12/16/2010.

A BETTER UNDERSTANDING OF YOUR CLAIMED WATER RIGHT CAN BE OBTAINED BY COMPARING YOUR RIGHT WITH OTHER CLAIMS IN THE BASIN. FOR EXAMPLE, COMPARE PRIORITY DATES, FLOW RATES, VOLUMES, OR ACRES IRRIGATED. ALSO, YOUR WATER RIGHT MAY BE SUBJECT TO WATER RIGHTS IN ADJOINING SUBBASINS OR BASINS AS WELL AS BEING SUBJECT TO OTHER RIGHTS ON YOUR SOURCE OF SUPPLY. FINALLY, YOUR WATER RIGHT MAY BE SUBJECT TO INDIAN RESERVED AND FEDERAL RESERVED WATER RIGHTS.

COMPLETE DETAILS REGARDING THE DNRC PREPARATION OF THIS INTERLOCUTORY DECREE AND RELATED MATERIALS CAN BE REVIEWED AT THE OFFICE LOCATIONS IDENTIFIED IN THE DOCUMENT ENTITLED "NOTICE OF ENTRY OF INTERLOCUTORY DECREE AND NOTICE OF AVAILABILITY."

SEE GENERAL FINDINGS OF FACT AND CONCLUSIONS OF LAW FOR FURTHER EXPLANATION OF YOUR CLAIMED WATER RIGHT. THESE FINDINGS CAN BE FOUND AS INDICATED IN THE DOCUMENT ENTITLED "NOTICE OF ENTRY OF INTERLOCUTORY DECREE AND NOTICE OF AVAILABILITY." IF YOU NEED OBJECTION FORMS, OR HAVE QUESTIONS ABOUT WATER COURT PROCEDURES OR CHANGES TO YOUR RIGHT, YOU CAN CONTACT THE WATER COURT BY CALLING 1-800-624-3270 (WITHIN MONTANA ONLY) OR 1-406-586-4364, OR BY WRITING TO P.O. BOX 1389, BOZEMAN, MT 59771-1389.

**INTERLOCUTORY DECREE
SMITH RIVER
BASIN 41J
ABSTRACT OF WATER RIGHT CLAIM**

IMPORTANT NOTICE

YOUR WATER RIGHT AS SHOWN ON THIS ABSTRACT MAY HAVE CHANGES FROM YOUR WATER RIGHT AS CLAIMED OR AMENDED. AN ASTERISK (*) HAS BEEN PLACED NEXT TO EACH ITEM CHANGED BY THE MONTANA WATER COURT OR BY THE DEPARTMENT OF NATURAL RESOURCES AND CONSERVATION (DNRC) DURING THE PREPARATION OF THIS INTERLOCUTORY DECREE. THESE CHANGES ARE AUTHORIZED BY THE MONTANA SUPREME COURT WATER RIGHT CLAIMS EXAMINATION RULES OR BY ORDER OF THE WATER COURT.

OBJECTIONS MAY BE FILED ACCORDING TO THE PROCEDURES OUTLINED IN THE DOCUMENT ENTITLED "NOTICE OF ENTRY OF INTERLOCUTORY DECREE AND NOTICE OF AVAILABILITY."

Water Right Number: 41J 30136777 STATEMENT OF CLAIM
Version: 1 -- ORIGINAL RIGHT
Status: ACTIVE

Owners: CATLIN RANCH LP
3660 HWY 12 W
WHITE SULPHUR SPRINGS, MT 59645

***Priority Date:** DECEMBER 31, 1882

Type of Historical Right: USE

Purpose (Use): STOCK

***Flow Rate:** A SPECIFIC FLOW RATE HAS NOT BEEN DECREED BECAUSE THIS USE CONSISTS OF STOCK DRINKING DIRECTLY FROM THE SOURCE, OR FROM A DITCH SYSTEM. THE FLOW RATE IS LIMITED TO THE MINIMUM AMOUNT HISTORICALLY NECESSARY TO SUSTAIN THIS PURPOSE.

***Volume:** THIS RIGHT INCLUDES THE AMOUNT OF WATER CONSUMPTIVELY USED FOR STOCKWATERING PURPOSES AT THE RATE OF 30 GALLONS PER DAY PER ANIMAL UNIT. ANIMAL UNITS SHALL BE BASED ON REASONABLE CARRYING CAPACITY AND HISTORICAL USE OF THE AREA SERVICED BY THIS WATER SOURCE.

***Source Name:** SPRING, UNNAMED TRIBUTARY OF SMITH RIVER, SOUTH FORK
Source Type: SURFACE WATER

SOURCE IS COMPOSED OF SPRINGS AND UNNAMED STREAMS WITHIN THE POINT OF DIVERSION LEGAL LAND DESCRIPTION.

***Point of Diversion and Means of Diversion:**

<u>ID</u>	<u>Govt Lot</u>	<u>Qtr Sec</u>	<u>Sec</u>	<u>Twp</u>	<u>Rge</u>	<u>County</u>
1		SE	33	8N	7E	MEAGHER

Period of Diversion: JANUARY 1 TO DECEMBER 31

Diversion Means: LIVESTOCK DIRECT FROM SOURCE

2		N2NWSE	33	8N	7E	MEAGHER
---	--	--------	----	----	----	---------

Period of Diversion: JANUARY 1 TO DECEMBER 31

Diversion Means: LIVESTOCK DIRECT FROM SOURCE
 3 NESE 33 8N 7E MEAGHER

Period of Diversion: JANUARY 1 TO DECEMBER 31

Diversion Means: LIVESTOCK DIRECT FROM SOURCE
 4 NENESW 33 8N 7E MEAGHER

Period of Diversion: JANUARY 1 TO DECEMBER 31

Diversion Means: LIVESTOCK DIRECT FROM SOURCE

Period of Use: JANUARY 1 TO DECEMBER 31

***Place of Use:**

<u>ID</u>	<u>Acres</u>	<u>Govt Lot</u>	<u>Qtr Sec</u>	<u>Sec</u>	<u>Twp</u>	<u>Rge</u>	<u>County</u>
1			SENW	33	8N	7E	MEAGHER
2			N2NWSE	33	8N	7E	MEAGHER
3			NESE	33	8N	7E	MEAGHER
4			NENESW	33	8N	7E	MEAGHER

Remarks:

THE FOLLOWING ISSUES WERE IDENTIFIED BY THE DNRC DURING ITS EXAMINATION OF THIS WATER RIGHT CLAIM.

THIS CLAIM AND WATER RIGHT NO. 41J 30136643 APPEAR TO BE DUPLICATE FILINGS. IT APPEARS ONLY ONE WATER RIGHT IS INVOLVED.

THIS CLAIM NUMBER WAS NOT INCLUDED IN THE BASIN 41J DECREE ISSUED 12/16/2010.

A BETTER UNDERSTANDING OF YOUR CLAIMED WATER RIGHT CAN BE OBTAINED BY COMPARING YOUR RIGHT WITH OTHER CLAIMS IN THE BASIN. FOR EXAMPLE, COMPARE PRIORITY DATES, FLOW RATES, VOLUMES, OR ACRES IRRIGATED. ALSO, YOUR WATER RIGHT MAY BE SUBJECT TO WATER RIGHTS IN ADJOINING SUBBASINS OR BASINS AS WELL AS BEING SUBJECT TO OTHER RIGHTS ON YOUR SOURCE OF SUPPLY. FINALLY, YOUR WATER RIGHT MAY BE SUBJECT TO INDIAN RESERVED AND FEDERAL RESERVED WATER RIGHTS.

COMPLETE DETAILS REGARDING THE DNRC PREPARATION OF THIS INTERLOCUTORY DECREE AND RELATED MATERIALS CAN BE REVIEWED AT THE OFFICE LOCATIONS IDENTIFIED IN THE DOCUMENT ENTITLED "NOTICE OF ENTRY OF INTERLOCUTORY DECREE AND NOTICE OF AVAILABILITY."

SEE GENERAL FINDINGS OF FACT AND CONCLUSIONS OF LAW FOR FURTHER EXPLANATION OF YOUR CLAIMED WATER RIGHT. THESE FINDINGS CAN BE FOUND AS INDICATED IN THE DOCUMENT ENTITLED "NOTICE OF ENTRY OF INTERLOCUTORY DECREE AND NOTICE OF AVAILABILITY." IF YOU NEED OBJECTION FORMS, OR HAVE QUESTIONS ABOUT WATER COURT PROCEDURES OR CHANGES TO YOUR RIGHT, YOU CAN CONTACT THE WATER COURT BY CALLING 1-800-624-3270 (WITHIN MONTANA ONLY) OR 1-406-586-4364, OR BY WRITING TO P.O. BOX 1389, BOZEMAN, MT 59771-1389.

**INTERLOCUTORY DECREE
SMITH RIVER
BASIN 41J
ABSTRACT OF WATER RIGHT CLAIM**

IMPORTANT NOTICE

****** THIS IS AN INTERBASIN TRANSFER CLAIM ******

THIS APPROPRIATION OF WATER TAKES WATER FROM THE SMITH RIVER DRAINAGE (BASIN 41J) AND USES IT IN THE MISSOURI RIVER, ABOVE HOLTER DAM DRAINAGE (BASIN 41I). ANY OBJECTION TO THIS RIGHT MAY BE FILED DURING THE OBJECTION PERIODS FOR EITHER THE POINT OF DIVERSION OR PLACE OF USE BASIN.

FOR THE CURRENT STATUS OF THE POINT OF DIVERSION BASIN, CONTACT THE MONTANA WATER COURT OF THE DNRC AS INDICATED IN THE DOCUMENT ENTITLED "NOTICE OF ENTRY OF INTERLOCUTORY DECREE AND NOTICE OF AVAILABILITY."

YOUR WATER RIGHT AS SHOWN ON THIS ABSTRACT MAY HAVE CHANGES FROM YOUR WATER RIGHT AS CLAIMED OR AMENDED. AN ASTERISK (*) HAS BEEN PLACED NEXT TO EACH ITEM CHANGED BY THE MONTANA WATER COURT OR BY THE DEPARTMENT OF NATURAL RESOURCES AND CONSERVATION (DNRC) DURING THE PREPARATION OF THIS INTERLOCUTORY DECREE. THESE CHANGES ARE AUTHORIZED BY THE MONTANA SUPREME COURT WATER RIGHT CLAIMS EXAMINATION RULES OR BY ORDER OF THE WATER COURT.

OBJECTIONS MAY BE FILED ACCORDING TO THE PROCEDURES OUTLINED IN THE DOCUMENT ENTITLED "NOTICE OF ENTRY OF INTERLOCUTORY DECREE AND NOTICE OF AVAILABILITY."

Water Right Number: 411 30138731 STATEMENT OF CLAIM

Version: 1 -- ORIGINAL RIGHT

Status: ACTIVE

Owners: GALT RANCH LP
543 BIRCH CREEK RD
WHITE SULPHUR SPRINGS, MT 59645-9641

Priority Date: MAY 1, 1892

Type of Historical Right: USE

Purpose (Use): STOCK

***Flow Rate:** A SPECIFIC FLOW RATE HAS NOT BEEN DECREED BECAUSE THIS USE CONSISTS OF STOCK DRINKING DIRECTLY FROM THE SOURCE, OR FROM A DITCH SYSTEM. THE FLOW RATE IS LIMITED TO THE MINIMUM AMOUNT HISTORICALLY NECESSARY TO SUSTAIN THIS PURPOSE.

***Volume:** THIS RIGHT INCLUDES THE AMOUNT OF WATER CONSUMPTIVELY USED FOR STOCK WATERING PURPOSES AT THE RATE OF 30 GALLONS PER DAY PER ANIMAL UNIT. ANIMAL UNITS SHALL BE BASED ON REASONABLE CARRYING CAPACITY AND HISTORICAL USE OF THE AREA SERVICED BY THIS WATER SOURCE.

***Source Name:** SPRING, UNNAMED TRIBUTARY OF COOKS CREEK

Source Type: SURFACE WATER

***Source Name:** SPRING, UNNAMED TRIBUTARY OF COOKS CREEK, NORTH FORK

Source Type: SURFACE WATER

***Source Name:** SPRING, UNNAMED TRIBUTARY OF DEEP CREEK
Source Type: SURFACE WATER

***Point of Diversion and Means of Diversion:**

<u>ID</u>	<u>Govt Lot</u>	<u>Qtr Sec</u>	<u>Sec</u>	<u>Twp</u>	<u>Rge</u>	<u>County</u>
1		NWSESE	22	8N	5E	MEAGHER
*Source Name: SPRING, UNNAMED TRIBUTARY OF COOKS CREEK, NORTH FORK						
Period of Diversion: JANUARY 1 TO DECEMBER 31						
Diversion Means: LIVESTOCK DIRECT FROM SOURCE						
2		SWNWNW	26	8N	5E	MEAGHER
*Source Name: SPRING, UNNAMED TRIBUTARY OF COOKS CREEK						
Period of Diversion: JANUARY 1 TO DECEMBER 31						
Diversion Means: LIVESTOCK DIRECT FROM SOURCE						
3		NWSESE	28	8N	5E	BROADWATER
*Source Name: SPRING, UNNAMED TRIBUTARY OF DEEP CREEK						
Period of Diversion: JANUARY 1 TO DECEMBER 31						
Diversion Means: LIVESTOCK DIRECT FROM SOURCE						

Period of Use: JANUARY 1 TO DECEMBER 31

***Place of Use:**

<u>ID</u>	<u>Acres</u>	<u>Govt Lot</u>	<u>Qtr Sec</u>	<u>Sec</u>	<u>Twp</u>	<u>Rge</u>	<u>County</u>
1			NWSESE	22	8N	5E	MEAGHER
2			SWNWNW	26	8N	5E	MEAGHER
3			NWSESE	28	8N	5E	BROADWATER

Remarks:

THE FOLLOWING ISSUES WERE IDENTIFIED BY THE DNRC DURING ITS EXAMINATION OF THIS WATER RIGHT CLAIM.
 THIS CLAIM NUMBER WAS NOT INCLUDED IN THE BASIN 41I DECREE ISSUED 03/08/1995.
 THIS CLAIM APPEARS TO BE CLAIMING THREE SEPARATE SOURCES OF WATER. MORE THAN ONE WATER RIGHT MAY BE INVOLVED.

A BETTER UNDERSTANDING OF YOUR CLAIMED WATER RIGHT CAN BE OBTAINED BY COMPARING YOUR RIGHT WITH OTHER CLAIMS IN THE BASIN. FOR EXAMPLE, COMPARE PRIORITY DATES, FLOW RATES, VOLUMES, OR ACRES IRRIGATED. ALSO, YOUR WATER RIGHT MAY BE SUBJECT TO WATER RIGHTS IN ADJOINING SUBBASINS OR BASINS AS WELL AS BEING SUBJECT TO OTHER RIGHTS ON YOUR SOURCE OF SUPPLY. FINALLY, YOUR WATER RIGHT MAY BE SUBJECT TO INDIAN RESERVED AND FEDERAL RESERVED WATER RIGHTS.

COMPLETE DETAILS REGARDING THE DNRC PREPARATION OF THIS INTERLOCUTORY DECREE AND RELATED MATERIALS CAN BE REVIEWED AT THE OFFICE LOCATIONS IDENTIFIED IN THE DOCUMENT ENTITLED "NOTICE OF ENTRY OF INTERLOCUTORY DECREE AND NOTICE OF AVAILABILITY."

SEE GENERAL FINDINGS OF FACT AND CONCLUSIONS OF LAW FOR FURTHER EXPLANATION OF YOUR CLAIMED WATER RIGHT. THESE FINDINGS CAN BE FOUND AS INDICATED IN THE DOCUMENT ENTITLED "NOTICE OF ENTRY OF INTERLOCUTORY DECREE AND NOTICE OF AVAILABILITY." IF YOU NEED OBJECTION FORMS, OR HAVE QUESTIONS ABOUT WATER COURT PROCEDURES OR CHANGES TO YOUR RIGHT, YOU CAN CONTACT THE WATER COURT BY CALLING 1-800-624-3270 (WITHIN MONTANA ONLY) OR 1-406-586-4364, OR BY WRITING TO P.O. BOX 1389, BOZEMAN, MT 59771-1389.

**INTERLOCUTORY DECREE
SMITH RIVER
BASIN 41J
ABSTRACT OF WATER RIGHT CLAIM**

IMPORTANT NOTICE

YOUR WATER RIGHT AS SHOWN ON THIS ABSTRACT MAY HAVE CHANGES FROM YOUR WATER RIGHT AS CLAIMED OR AMENDED. AN ASTERISK (*) HAS BEEN PLACED NEXT TO EACH ITEM CHANGED BY THE MONTANA WATER COURT OR BY THE DEPARTMENT OF NATURAL RESOURCES AND CONSERVATION (DNRC) DURING THE PREPARATION OF THIS INTERLOCUTORY DECREE. THESE CHANGES ARE AUTHORIZED BY THE MONTANA SUPREME COURT WATER RIGHT CLAIMS EXAMINATION RULES OR BY ORDER OF THE WATER COURT.

OBJECTIONS MAY BE FILED ACCORDING TO THE PROCEDURES OUTLINED IN THE DOCUMENT ENTITLED "NOTICE OF ENTRY OF INTERLOCUTORY DECREE AND NOTICE OF AVAILABILITY."

Water Right Number: 41J 30138800 STATEMENT OF CLAIM
Version: 1 -- ORIGINAL RIGHT
Status: ACTIVE

Owners: COONEY BROTHERS FAMILY LIMITED PARTNERSHIP
PO BOX 1905
HARLOWTON, MT 59036-1905

Priority Date: SEPTEMBER 1, 1913

Type of Historical Right: USE

***Purpose (Use):** MULTIPLE DOMESTIC

Flow Rate: 10.00 GPM

Volume: 1.10 AC-FT

Households: 4

Source Name: SPRING, UNNAMED TRIBUTARY OF MOOSE CREEK
Source Type: GROUNDWATER

Point of Diversion and Means of Diversion:

<u>ID</u>	<u>Govt Lot</u>	<u>Qtr Sec</u>	<u>Sec</u>	<u>Twp</u>	<u>Rge</u>	<u>County</u>
1		NWNWNW	30	13N	8E	MEAGHER

Period of Diversion: JANUARY 1 TO DECEMBER 31

Diversion Means: DEVELOPED SPRING

THE POINT OF DIVERSION IS LOCATED IN HOMESTEAD ENTRY SURVEY NO 159.

Period of Use: JANUARY 1 TO DECEMBER 31

Place of Use:

<u>ID</u>	<u>Acres</u>	<u>Govt Lot</u>	<u>Qtr Sec</u>	<u>Sec</u>	<u>Twp</u>	<u>Rge</u>	<u>County</u>
1			NWNWNW	30	13N	8E	MEAGHER

THE PLACE OF USE IS LOCATED IN HOMESTEAD ENTRY SURVEY NO 159.

Remarks:

THE FOLLOWING ISSUES WERE IDENTIFIED BY THE DNRC DURING ITS EXAMINATION OF THIS WATER RIGHT CLAIM.

THIS CLAIM NUMBER WAS NOT INCLUDED IN THE BASIN 41J DECREE ISSUED 12/16/2010.

A BETTER UNDERSTANDING OF YOUR CLAIMED WATER RIGHT CAN BE OBTAINED BY COMPARING YOUR RIGHT WITH OTHER CLAIMS IN THE BASIN. FOR EXAMPLE, COMPARE PRIORITY DATES, FLOW RATES, VOLUMES, OR ACRES IRRIGATED. ALSO, YOUR WATER RIGHT MAY BE SUBJECT TO WATER RIGHTS IN ADJOINING SUBBASINS OR BASINS AS WELL AS BEING SUBJECT TO OTHER RIGHTS ON YOUR SOURCE OF SUPPLY. FINALLY, YOUR WATER RIGHT MAY BE SUBJECT TO INDIAN RESERVED AND FEDERAL RESERVED WATER RIGHTS.

COMPLETE DETAILS REGARDING THE DNRC PREPARATION OF THIS INTERLOCUTORY DECREE AND RELATED MATERIALS CAN BE REVIEWED AT THE OFFICE LOCATIONS IDENTIFIED IN THE DOCUMENT ENTITLED "NOTICE OF ENTRY OF INTERLOCUTORY DECREE AND NOTICE OF AVAILABILITY."

SEE GENERAL FINDINGS OF FACT AND CONCLUSIONS OF LAW FOR FURTHER EXPLANATION OF YOUR CLAIMED WATER RIGHT. THESE FINDINGS CAN BE FOUND AS INDICATED IN THE DOCUMENT ENTITLED "NOTICE OF ENTRY OF INTERLOCUTORY DECREE AND NOTICE OF AVAILABILITY." IF YOU NEED OBJECTION FORMS, OR HAVE QUESTIONS ABOUT WATER COURT PROCEDURES OR CHANGES TO YOUR RIGHT, YOU CAN CONTACT THE WATER COURT BY CALLING 1-800-624-3270 (WITHIN MONTANA ONLY) OR 1-406-586-4364, OR BY WRITING TO P.O. BOX 1389, BOZEMAN, MT 59771-1389.

**INTERLOCUTORY DECREE
SMITH RIVER
BASIN 41J
ABSTRACT OF WATER RIGHT CLAIM**

IMPORTANT NOTICE

YOUR WATER RIGHT AS SHOWN ON THIS ABSTRACT MAY HAVE CHANGES FROM YOUR WATER RIGHT AS CLAIMED OR AMENDED. AN ASTERISK (*) HAS BEEN PLACED NEXT TO EACH ITEM CHANGED BY THE MONTANA WATER COURT OR BY THE DEPARTMENT OF NATURAL RESOURCES AND CONSERVATION (DNRC) DURING THE PREPARATION OF THIS INTERLOCUTORY DECREE. THESE CHANGES ARE AUTHORIZED BY THE MONTANA SUPREME COURT WATER RIGHT CLAIMS EXAMINATION RULES OR BY ORDER OF THE WATER COURT.

OBJECTIONS MAY BE FILED ACCORDING TO THE PROCEDURES OUTLINED IN THE DOCUMENT ENTITLED "NOTICE OF ENTRY OF INTERLOCUTORY DECREE AND NOTICE OF AVAILABILITY."

Water Right Number: 41J 30139027 STATEMENT OF CLAIM
Version: 1 -- ORIGINAL RIGHT
Status: ACTIVE

Owners: CHOICE PROPERTY MANAGEMENT LLC
23650 VIA VENETO BLVD UNIT 2101
BONITA SPRINGS, FL 34134

Priority Date: JANUARY 1, 1922

Type of Historical Right: USE

Purpose (Use): STOCK

***Flow Rate:** A SPECIFIC FLOW RATE HAS NOT BEEN DECREED BECAUSE THIS USE CONSISTS OF STOCK DRINKING DIRECTLY FROM THE SOURCE, OR FROM A DITCH SYSTEM. THE FLOW RATE IS LIMITED TO THE MINIMUM AMOUNT HISTORICALLY NECESSARY TO SUSTAIN THIS PURPOSE.

***Volume:** THIS RIGHT INCLUDES THE AMOUNT OF WATER CONSUMPTIVELY USED FOR STOCKWATERING PURPOSES AT THE RATE OF 30 GALLONS PER DAY PER ANIMAL UNIT. ANIMAL UNITS SHALL BE BASED ON REASONABLE CARRYING CAPACITY AND HISTORICAL USE OF THE AREA SERVICED BY THIS WATER SOURCE.

Source Name: WILLIAMS CREEK
Source Type: SURFACE WATER

Point of Diversion and Means of Diversion:

<u>ID</u>	<u>Govt Lot</u>	<u>Qtr Sec</u>	<u>Sec</u>	<u>Twp</u>	<u>Rge</u>	<u>County</u>
1		NESWSW	32	13N	6E	MEAGHER

Period of Diversion: MARCH 1 TO NOVEMBER 30

Diversion Means: LIVESTOCK DIRECT FROM SOURCE

Period of Use: MARCH 1 TO NOVEMBER 30

Place of Use:

<u>ID</u>	<u>Acres</u>	<u>Govt Lot</u>	<u>Qtr Sec</u>	<u>Sec</u>	<u>Twp</u>	<u>Rge</u>	<u>County</u>
1			NESWSW	32	13N	6E	MEAGHER

Remarks:

THE FOLLOWING ISSUES WERE IDENTIFIED BY THE DNRC DURING ITS EXAMINATION OF THIS WATER RIGHT CLAIM.

THIS CLAIM NUMBER WAS NOT INCLUDED IN THE BASIN 41J DECREE ISSUED 12/16/2010.

A BETTER UNDERSTANDING OF YOUR CLAIMED WATER RIGHT CAN BE OBTAINED BY COMPARING YOUR RIGHT WITH OTHER CLAIMS IN THE BASIN. FOR EXAMPLE, COMPARE PRIORITY DATES, FLOW RATES, VOLUMES, OR ACRES IRRIGATED. ALSO, YOUR WATER RIGHT MAY BE SUBJECT TO WATER RIGHTS IN ADJOINING SUBBASINS OR BASINS AS WELL AS BEING SUBJECT TO OTHER RIGHTS ON YOUR SOURCE OF SUPPLY. FINALLY, YOUR WATER RIGHT MAY BE SUBJECT TO INDIAN RESERVED AND FEDERAL RESERVED WATER RIGHTS.

COMPLETE DETAILS REGARDING THE DNRC PREPARATION OF THIS INTERLOCUTORY DECREE AND RELATED MATERIALS CAN BE REVIEWED AT THE OFFICE LOCATIONS IDENTIFIED IN THE DOCUMENT ENTITLED "NOTICE OF ENTRY OF INTERLOCUTORY DECREE AND NOTICE OF AVAILABILITY."

SEE GENERAL FINDINGS OF FACT AND CONCLUSIONS OF LAW FOR FURTHER EXPLANATION OF YOUR CLAIMED WATER RIGHT. THESE FINDINGS CAN BE FOUND AS INDICATED IN THE DOCUMENT ENTITLED "NOTICE OF ENTRY OF INTERLOCUTORY DECREE AND NOTICE OF AVAILABILITY." IF YOU NEED OBJECTION FORMS, OR HAVE QUESTIONS ABOUT WATER COURT PROCEDURES OR CHANGES TO YOUR RIGHT, YOU CAN CONTACT THE WATER COURT BY CALLING 1-800-624-3270 (WITHIN MONTANA ONLY) OR 1-406-586-4364, OR BY WRITING TO P.O. BOX 1389, BOZEMAN, MT 59771-1389.

**INTERLOCUTORY DECREE
SMITH RIVER
BASIN 41J
ABSTRACT OF WATER RIGHT CLAIM**

IMPORTANT NOTICE

YOUR WATER RIGHT AS SHOWN ON THIS ABSTRACT MAY HAVE CHANGES FROM YOUR WATER RIGHT AS CLAIMED OR AMENDED. AN ASTERISK (*) HAS BEEN PLACED NEXT TO EACH ITEM CHANGED BY THE MONTANA WATER COURT OR BY THE DEPARTMENT OF NATURAL RESOURCES AND CONSERVATION (DNRC) DURING THE PREPARATION OF THIS INTERLOCUTORY DECREE. THESE CHANGES ARE AUTHORIZED BY THE MONTANA SUPREME COURT WATER RIGHT CLAIMS EXAMINATION RULES OR BY ORDER OF THE WATER COURT.

OBJECTIONS MAY BE FILED ACCORDING TO THE PROCEDURES OUTLINED IN THE DOCUMENT ENTITLED "NOTICE OF ENTRY OF INTERLOCUTORY DECREE AND NOTICE OF AVAILABILITY."

Water Right Number: 41J 30139030 STATEMENT OF CLAIM
Version: 1 -- ORIGINAL RIGHT
Status: ACTIVE

Owners: BOBBI JO FOWLIE
PO BOX 510
WHITE SULPHUR SPRINGS, MT 59645-0510

Priority Date: JANUARY 1, 1931

Type of Historical Right: USE

Purpose (Use): STOCK

***Flow Rate:** A SPECIFIC FLOW RATE HAS NOT BEEN DECREED BECAUSE THIS USE CONSISTS OF STOCK DRINKING DIRECTLY FROM THE SOURCE, OR FROM A DITCH SYSTEM. THE FLOW RATE IS LIMITED TO THE MINIMUM AMOUNT HISTORICALLY NECESSARY TO SUSTAIN THIS PURPOSE.

***Volume:** THIS RIGHT INCLUDES THE AMOUNT OF WATER CONSUMPTIVELY USED FOR STOCKWATERING PURPOSES AT THE RATE OF 30 GALLONS PER DAY PER ANIMAL UNIT. ANIMAL UNITS SHALL BE BASED ON REASONABLE CARRYING CAPACITY AND HISTORICAL USE OF THE AREA SERVICED BY THIS WATER SOURCE.

Source Name: SMITH RIVER, NORTH FORK
Source Type: SURFACE WATER

***Point of Diversion and Means of Diversion:**

<u>ID</u>	<u>Govt Lot</u>	<u>Qtr Sec</u>	<u>Sec</u>	<u>Twp</u>	<u>Rge</u>	<u>County</u>
1		N2NENW	13	9N	6E	MEAGHER

Period of Diversion: JANUARY 1 TO DECEMBER 31

Diversion Means: LIVESTOCK DIRECT FROM SOURCE

Period of Use: JANUARY 1 TO DECEMBER 31

Place of Use:

<u>ID</u>	<u>Acres</u>	<u>Govt Lot</u>	<u>Qtr Sec</u>	<u>Sec</u>	<u>Twp</u>	<u>Rge</u>	<u>County</u>
1			N2NENW	13	9N	6E	MEAGHER

Remarks:

THE FOLLOWING ISSUES WERE IDENTIFIED BY THE DNRC DURING ITS EXAMINATION OF THIS WATER RIGHT CLAIM.

THIS CLAIM NUMBER WAS NOT INCLUDED IN THE BASIN 41J DECREE ISSUED 12/16/2010.

A BETTER UNDERSTANDING OF YOUR CLAIMED WATER RIGHT CAN BE OBTAINED BY COMPARING YOUR RIGHT WITH OTHER CLAIMS IN THE BASIN. FOR EXAMPLE, COMPARE PRIORITY DATES, FLOW RATES, VOLUMES, OR ACRES IRRIGATED. ALSO, YOUR WATER RIGHT MAY BE SUBJECT TO WATER RIGHTS IN ADJOINING SUBBASINS OR BASINS AS WELL AS BEING SUBJECT TO OTHER RIGHTS ON YOUR SOURCE OF SUPPLY. FINALLY, YOUR WATER RIGHT MAY BE SUBJECT TO INDIAN RESERVED AND FEDERAL RESERVED WATER RIGHTS.

COMPLETE DETAILS REGARDING THE DNRC PREPARATION OF THIS INTERLOCUTORY DECREE AND RELATED MATERIALS CAN BE REVIEWED AT THE OFFICE LOCATIONS IDENTIFIED IN THE DOCUMENT ENTITLED "NOTICE OF ENTRY OF INTERLOCUTORY DECREE AND NOTICE OF AVAILABILITY."

SEE GENERAL FINDINGS OF FACT AND CONCLUSIONS OF LAW FOR FURTHER EXPLANATION OF YOUR CLAIMED WATER RIGHT. THESE FINDINGS CAN BE FOUND AS INDICATED IN THE DOCUMENT ENTITLED "NOTICE OF ENTRY OF INTERLOCUTORY DECREE AND NOTICE OF AVAILABILITY." IF YOU NEED OBJECTION FORMS, OR HAVE QUESTIONS ABOUT WATER COURT PROCEDURES OR CHANGES TO YOUR RIGHT, YOU CAN CONTACT THE WATER COURT BY CALLING 1-800-624-3270 (WITHIN MONTANA ONLY) OR 1-406-586-4364, OR BY WRITING TO P.O. BOX 1389, BOZEMAN, MT 59771-1389.

**INTERLOCUTORY DECREE
SMITH RIVER
BASIN 41J
ABSTRACT OF WATER RIGHT CLAIM**

IMPORTANT NOTICE

YOUR WATER RIGHT AS SHOWN ON THIS ABSTRACT MAY HAVE CHANGES FROM YOUR WATER RIGHT AS CLAIMED OR AMENDED. AN ASTERISK (*) HAS BEEN PLACED NEXT TO EACH ITEM CHANGED BY THE MONTANA WATER COURT OR BY THE DEPARTMENT OF NATURAL RESOURCES AND CONSERVATION (DNRC) DURING THE PREPARATION OF THIS INTERLOCUTORY DECREE. THESE CHANGES ARE AUTHORIZED BY THE MONTANA SUPREME COURT WATER RIGHT CLAIMS EXAMINATION RULES OR BY ORDER OF THE WATER COURT.

OBJECTIONS MAY BE FILED ACCORDING TO THE PROCEDURES OUTLINED IN THE DOCUMENT ENTITLED "NOTICE OF ENTRY OF INTERLOCUTORY DECREE AND NOTICE OF AVAILABILITY."

Water Right Number: 41J 30139033 STATEMENT OF CLAIM

Version: 1 -- ORIGINAL RIGHT

Status: ACTIVE

Owners: KURTIS L BURNS
PO BOX 248
CLYDE PARK, MT 59018-0248

KAMI L HEINZ
2115 DRIFT WATER WAY
COLUMBIA FALLS, MT 59912-4305

Priority Date: JANUARY 1, 1929

Type of Historical Right: USE

Purpose (Use): STOCK

***Flow Rate:** 8.00 GPM

***Volume:** THIS RIGHT INCLUDES THE AMOUNT OF WATER CONSUMPTIVELY USED FOR STOCKWATERING PURPOSES AT THE RATE OF 30 GALLONS PER DAY PER ANIMAL UNIT. ANIMAL UNITS SHALL BE BASED ON REASONABLE CARRYING CAPACITY AND HISTORICAL USE OF THE AREA SERVICED BY THIS WATER SOURCE.

***Source Name:** SPRING, UNNAMED TRIBUTARY OF ANTELOPE CREEK

Source Type: GROUNDWATER

Point of Diversion and Means of Diversion:

<u>ID</u>	<u>Govt Lot</u>	<u>Qtr Sec</u>	<u>Sec</u>	<u>Twp</u>	<u>Rge</u>	<u>County</u>
1		SWNENW	24	12N	2E	MEAGHER

Period of Diversion: JANUARY 1 TO DECEMBER 31

Diversion Means: SPRING BOX

Period of Use: JANUARY 1 TO DECEMBER 31

Place of Use:

<u>ID</u>	<u>Acres</u>	<u>Govt Lot</u>	<u>Qtr Sec</u>	<u>Sec</u>	<u>Twp</u>	<u>Rge</u>	<u>County</u>
1			SWNENW	24	12N	2E	MEAGHER

Remarks:

THE FOLLOWING ISSUES WERE IDENTIFIED BY THE DNRC DURING ITS EXAMINATION OF THIS WATER RIGHT CLAIM.

THIS CLAIM NUMBER WAS NOT INCLUDED IN THE BASIN 41J DECREE ISSUED 12/16/2010.

A BETTER UNDERSTANDING OF YOUR CLAIMED WATER RIGHT CAN BE OBTAINED BY COMPARING YOUR RIGHT WITH OTHER CLAIMS IN THE BASIN. FOR EXAMPLE, COMPARE PRIORITY DATES, FLOW RATES, VOLUMES, OR ACRES IRRIGATED. ALSO, YOUR WATER RIGHT MAY BE SUBJECT TO WATER RIGHTS IN ADJOINING SUBBASINS OR BASINS AS WELL AS BEING SUBJECT TO OTHER RIGHTS ON YOUR SOURCE OF SUPPLY. FINALLY, YOUR WATER RIGHT MAY BE SUBJECT TO INDIAN RESERVED AND FEDERAL RESERVED WATER RIGHTS.

COMPLETE DETAILS REGARDING THE DNRC PREPARATION OF THIS INTERLOCUTORY DECREE AND RELATED MATERIALS CAN BE REVIEWED AT THE OFFICE LOCATIONS IDENTIFIED IN THE DOCUMENT ENTITLED "NOTICE OF ENTRY OF INTERLOCUTORY DECREE AND NOTICE OF AVAILABILITY."

SEE GENERAL FINDINGS OF FACT AND CONCLUSIONS OF LAW FOR FURTHER EXPLANATION OF YOUR CLAIMED WATER RIGHT. THESE FINDINGS CAN BE FOUND AS INDICATED IN THE DOCUMENT ENTITLED "NOTICE OF ENTRY OF INTERLOCUTORY DECREE AND NOTICE OF AVAILABILITY." IF YOU NEED OBJECTION FORMS, OR HAVE QUESTIONS ABOUT WATER COURT PROCEDURES OR CHANGES TO YOUR RIGHT, YOU CAN CONTACT THE WATER COURT BY CALLING 1-800-624-3270 (WITHIN MONTANA ONLY) OR 1-406-586-4364, OR BY WRITING TO P.O. BOX 1389, BOZEMAN, MT 59771-1389.

**INTERLOCUTORY DECREE
SMITH RIVER
BASIN 41J
ABSTRACT OF WATER RIGHT CLAIM**

IMPORTANT NOTICE

YOUR WATER RIGHT AS SHOWN ON THIS ABSTRACT MAY HAVE CHANGES FROM YOUR WATER RIGHT AS CLAIMED OR AMENDED. AN ASTERISK (*) HAS BEEN PLACED NEXT TO EACH ITEM CHANGED BY THE MONTANA WATER COURT OR BY THE DEPARTMENT OF NATURAL RESOURCES AND CONSERVATION (DNRC) DURING THE PREPARATION OF THIS INTERLOCUTORY DECREE. THESE CHANGES ARE AUTHORIZED BY THE MONTANA SUPREME COURT WATER RIGHT CLAIMS EXAMINATION RULES OR BY ORDER OF THE WATER COURT.

OBJECTIONS MAY BE FILED ACCORDING TO THE PROCEDURES OUTLINED IN THE DOCUMENT ENTITLED "NOTICE OF ENTRY OF INTERLOCUTORY DECREE AND NOTICE OF AVAILABILITY."

Water Right Number: 41J 30140333 STATEMENT OF CLAIM

Version: 1 -- ORIGINAL RIGHT

Status: ACTIVE

Owners: USA (DEPT OF INTERIOR BUREAU OF LAND MGMT)
5001 SOUTHGATE DR
BILLINGS, MT 59101-4669

Priority Date: MARCH 16, 1938

Type of Historical Right: USE

Purpose (Use): STOCK

***Flow Rate:** A SPECIFIC FLOW RATE HAS NOT BEEN DECREED BECAUSE THIS USE CONSISTS OF STOCK DRINKING DIRECTLY FROM THE SOURCE, OR FROM A DITCH SYSTEM. THE FLOW RATE IS LIMITED TO THE MINIMUM AMOUNT HISTORICALLY NECESSARY TO SUSTAIN THIS PURPOSE.

***Volume:** THIS RIGHT INCLUDES THE AMOUNT OF WATER CONSUMPTIVELY USED FOR STOCKWATERING PURPOSES AT THE RATE OF 30 GALLONS PER DAY PER ANIMAL UNIT. ANIMAL UNITS SHALL BE BASED ON REASONABLE CARRYING CAPACITY AND HISTORICAL USE OF THE AREA SERVICED BY THIS WATER SOURCE.

Source Name: HOUND CREEK, EAST FORK

Source Type: SURFACE WATER

Point of Diversion and Means of Diversion:

<u>ID</u>	<u>Govt Lot</u>	<u>Qtr</u>	<u>Sec</u>	<u>Twp</u>	<u>Rge</u>	<u>County</u>
1		SENW	4	14N	1E	CASCADE

Period of Diversion: JANUARY 1 TO DECEMBER 31

Diversion Means: LIVESTOCK DIRECT FROM SOURCE

2		SWNE	4	14N	1E	CASCADE
---	--	------	---	-----	----	---------

Period of Diversion: JANUARY 1 TO DECEMBER 31

Diversion Means: LIVESTOCK DIRECT FROM SOURCE

Period of Use: JANUARY 1 TO DECEMBER 31

Place of Use:

<u>ID</u>	<u>Acres</u>	<u>Govt Lot</u>	<u>Qtr Sec</u>	<u>Sec</u>	<u>Twp</u>	<u>Rge</u>	<u>County</u>
1			SE	4	14N	1E	CASCADE
2			SW	4	14N	1E	CASCADE

Remarks:

BLM FILED ELECTRONIC CLAIMS. THIS CLAIM REFERENCES BLM CLAIM ID BLM975 AND GRAZING ALLOTMENT MT09818.

THE FOLLOWING ISSUES WERE IDENTIFIED BY THE DNRC DURING ITS EXAMINATION OF THIS WATER RIGHT CLAIM.

THIS CLAIM NUMBER WAS NOT INCLUDED IN THE BASIN 41J DECREE ISSUED 12/16/2010.

A BETTER UNDERSTANDING OF YOUR CLAIMED WATER RIGHT CAN BE OBTAINED BY COMPARING YOUR RIGHT WITH OTHER CLAIMS IN THE BASIN. FOR EXAMPLE, COMPARE PRIORITY DATES, FLOW RATES, VOLUMES, OR ACRES IRRIGATED. ALSO, YOUR WATER RIGHT MAY BE SUBJECT TO WATER RIGHTS IN ADJOINING SUBBASINS OR BASINS AS WELL AS BEING SUBJECT TO OTHER RIGHTS ON YOUR SOURCE OF SUPPLY. FINALLY, YOUR WATER RIGHT MAY BE SUBJECT TO INDIAN RESERVED AND FEDERAL RESERVED WATER RIGHTS.

COMPLETE DETAILS REGARDING THE DNRC PREPARATION OF THIS INTERLOCUTORY DECREE AND RELATED MATERIALS CAN BE REVIEWED AT THE OFFICE LOCATIONS IDENTIFIED IN THE DOCUMENT ENTITLED "NOTICE OF ENTRY OF INTERLOCUTORY DECREE AND NOTICE OF AVAILABILITY."

SEE GENERAL FINDINGS OF FACT AND CONCLUSIONS OF LAW FOR FURTHER EXPLANATION OF YOUR CLAIMED WATER RIGHT. THESE FINDINGS CAN BE FOUND AS INDICATED IN THE DOCUMENT ENTITLED "NOTICE OF ENTRY OF INTERLOCUTORY DECREE AND NOTICE OF AVAILABILITY." IF YOU NEED OBJECTION FORMS, OR HAVE QUESTIONS ABOUT WATER COURT PROCEDURES OR CHANGES TO YOUR RIGHT, YOU CAN CONTACT THE WATER COURT BY CALLING 1-800-624-3270 (WITHIN MONTANA ONLY) OR 1-406-586-4364, OR BY WRITING TO P.O. BOX 1389, BOZEMAN, MT 59771-1389.

**INTERLOCUTORY DECREE
SMITH RIVER
BASIN 41J
ABSTRACT OF WATER RIGHT CLAIM**

IMPORTANT NOTICE

YOUR WATER RIGHT AS SHOWN ON THIS ABSTRACT MAY HAVE CHANGES FROM YOUR WATER RIGHT AS CLAIMED OR AMENDED. AN ASTERISK (*) HAS BEEN PLACED NEXT TO EACH ITEM CHANGED BY THE MONTANA WATER COURT OR BY THE DEPARTMENT OF NATURAL RESOURCES AND CONSERVATION (DNRC) DURING THE PREPARATION OF THIS INTERLOCUTORY DECREE. THESE CHANGES ARE AUTHORIZED BY THE MONTANA SUPREME COURT WATER RIGHT CLAIMS EXAMINATION RULES OR BY ORDER OF THE WATER COURT.

OBJECTIONS MAY BE FILED ACCORDING TO THE PROCEDURES OUTLINED IN THE DOCUMENT ENTITLED "NOTICE OF ENTRY OF INTERLOCUTORY DECREE AND NOTICE OF AVAILABILITY."

Water Right Number: 41J 30140334 STATEMENT OF CLAIM

Version: 1 -- ORIGINAL RIGHT

Status: ACTIVE

Owners: USA (DEPT OF INTERIOR BUREAU OF LAND MGMT)
5001 SOUTHGATE DR
BILLINGS, MT 59101-4669

Priority Date: MARCH 16, 1938

Type of Historical Right: USE

Purpose (Use): STOCK

***Flow Rate:** A SPECIFIC FLOW RATE HAS NOT BEEN DECREED BECAUSE THIS USE CONSISTS OF STOCK DRINKING DIRECTLY FROM THE SOURCE, OR FROM A DITCH SYSTEM. THE FLOW RATE IS LIMITED TO THE MINIMUM AMOUNT HISTORICALLY NECESSARY TO SUSTAIN THIS PURPOSE.

***Volume:** THIS RIGHT INCLUDES THE AMOUNT OF WATER CONSUMPTIVELY USED FOR STOCKWATERING PURPOSES AT THE RATE OF 30 GALLONS PER DAY PER ANIMAL UNIT. ANIMAL UNITS SHALL BE BASED ON REASONABLE CARRYING CAPACITY AND HISTORICAL USE OF THE AREA SERVICED BY THIS WATER SOURCE.

Source Name: TYRELL CREEK

Source Type: SURFACE WATER

Point of Diversion and Means of Diversion:

<u>ID</u>	<u>Govt Lot</u>	<u>Qtr Sec</u>	<u>Sec</u>	<u>Twp</u>	<u>Rge</u>	<u>County</u>
1		NWNW	10	14N	1W	CASCADE

Period of Diversion: JANUARY 1 TO DECEMBER 31

Diversion Means: LIVESTOCK DIRECT FROM SOURCE

Period of Use: JANUARY 1 TO DECEMBER 31

Place of Use:

<u>ID</u>	<u>Acres</u>	<u>Govt Lot</u>	<u>Qtr Sec</u>	<u>Sec</u>	<u>Twp</u>	<u>Rge</u>	<u>County</u>
1			NWNW	10	14N	1W	CASCADE

Remarks:

BLM FILED ELECTRONIC CLAIMS. THIS CLAIM REFERENCES BLM CLAIM ID BLM976 AND GRAZING ALLOTMENT MT09818.

THE FOLLOWING ISSUES WERE IDENTIFIED BY THE DNRC DURING ITS EXAMINATION OF THIS WATER RIGHT CLAIM.

THIS CLAIM NUMBER WAS NOT INCLUDED IN THE BASIN 41J DECREE ISSUED 12/16/2010.

A BETTER UNDERSTANDING OF YOUR CLAIMED WATER RIGHT CAN BE OBTAINED BY COMPARING YOUR RIGHT WITH OTHER CLAIMS IN THE BASIN. FOR EXAMPLE, COMPARE PRIORITY DATES, FLOW RATES, VOLUMES, OR ACRES IRRIGATED. ALSO, YOUR WATER RIGHT MAY BE SUBJECT TO WATER RIGHTS IN ADJOINING SUBBASINS OR BASINS AS WELL AS BEING SUBJECT TO OTHER RIGHTS ON YOUR SOURCE OF SUPPLY. FINALLY, YOUR WATER RIGHT MAY BE SUBJECT TO INDIAN RESERVED AND FEDERAL RESERVED WATER RIGHTS.

COMPLETE DETAILS REGARDING THE DNRC PREPARATION OF THIS INTERLOCUTORY DECREE AND RELATED MATERIALS CAN BE REVIEWED AT THE OFFICE LOCATIONS IDENTIFIED IN THE DOCUMENT ENTITLED "NOTICE OF ENTRY OF INTERLOCUTORY DECREE AND NOTICE OF AVAILABILITY."

SEE GENERAL FINDINGS OF FACT AND CONCLUSIONS OF LAW FOR FURTHER EXPLANATION OF YOUR CLAIMED WATER RIGHT. THESE FINDINGS CAN BE FOUND AS INDICATED IN THE DOCUMENT ENTITLED "NOTICE OF ENTRY OF INTERLOCUTORY DECREE AND NOTICE OF AVAILABILITY." IF YOU NEED OBJECTION FORMS, OR HAVE QUESTIONS ABOUT WATER COURT PROCEDURES OR CHANGES TO YOUR RIGHT, YOU CAN CONTACT THE WATER COURT BY CALLING 1-800-624-3270 (WITHIN MONTANA ONLY) OR 1-406-586-4364, OR BY WRITING TO P.O. BOX 1389, BOZEMAN, MT 59771-1389.

**INTERLOCUTORY DECREE
SMITH RIVER
BASIN 41J
ABSTRACT OF WATER RIGHT CLAIM**

IMPORTANT NOTICE

YOUR WATER RIGHT AS SHOWN ON THIS ABSTRACT MAY HAVE CHANGES FROM YOUR WATER RIGHT AS CLAIMED OR AMENDED. AN ASTERISK (*) HAS BEEN PLACED NEXT TO EACH ITEM CHANGED BY THE MONTANA WATER COURT OR BY THE DEPARTMENT OF NATURAL RESOURCES AND CONSERVATION (DNRC) DURING THE PREPARATION OF THIS INTERLOCUTORY DECREE. THESE CHANGES ARE AUTHORIZED BY THE MONTANA SUPREME COURT WATER RIGHT CLAIMS EXAMINATION RULES OR BY ORDER OF THE WATER COURT.

OBJECTIONS MAY BE FILED ACCORDING TO THE PROCEDURES OUTLINED IN THE DOCUMENT ENTITLED "NOTICE OF ENTRY OF INTERLOCUTORY DECREE AND NOTICE OF AVAILABILITY."

Water Right Number: 41J 30140335 STATEMENT OF CLAIM

Version: 1 -- ORIGINAL RIGHT

Status: ACTIVE

Owners: USA (DEPT OF INTERIOR BUREAU OF LAND MGMT)
5001 SOUTHGATE DR
BILLINGS, MT 59101-4669

Priority Date: MARCH 16, 1938

Type of Historical Right: USE

Purpose (Use): STOCK

***Flow Rate:** A SPECIFIC FLOW RATE HAS NOT BEEN DECREED BECAUSE THIS USE CONSISTS OF STOCK DRINKING DIRECTLY FROM THE SOURCE, OR FROM A DITCH SYSTEM. THE FLOW RATE IS LIMITED TO THE MINIMUM AMOUNT HISTORICALLY NECESSARY TO SUSTAIN THIS PURPOSE.

***Volume:** THIS RIGHT INCLUDES THE AMOUNT OF WATER CONSUMPTIVELY USED FOR STOCKWATERING PURPOSES AT THE RATE OF 30 GALLONS PER DAY PER ANIMAL UNIT. ANIMAL UNITS SHALL BE BASED ON REASONABLE CARRYING CAPACITY AND HISTORICAL USE OF THE AREA SERVICED BY THIS WATER SOURCE.

Source Name: UNNAMED TRIBUTARY OF HOUND CREEK, WEST FORK

Source Type: SURFACE WATER

Point of Diversion and Means of Diversion:

<u>ID</u>	<u>Govt Lot</u>	<u>Qtr</u>	<u>Sec</u>	<u>Twp</u>	<u>Rge</u>	<u>County</u>
1	4		6	15N	1E	CASCADE

Period of Diversion: JANUARY 1 TO DECEMBER 31

Diversion Means: LIVESTOCK DIRECT FROM SOURCE

2		SENE	2	15N	1W	CASCADE
---	--	------	---	-----	----	---------

Period of Diversion: JANUARY 1 TO DECEMBER 31

Diversion Means: LIVESTOCK DIRECT FROM SOURCE

3 SESE 2 15N 1W CASCADE

Period of Diversion: JANUARY 1 TO DECEMBER 31

Diversion Means: LIVESTOCK DIRECT FROM SOURCE

4 SWSE 2 15N 1W CASCADE

Period of Diversion: JANUARY 1 TO DECEMBER 31

Diversion Means: LIVESTOCK DIRECT FROM SOURCE

Period of Use: JANUARY 1 TO DECEMBER 31

Place of Use:

<u>ID</u>	<u>Acres</u>	<u>Govt Lot</u>	<u>Qtr Sec</u>	<u>Sec</u>	<u>Twp</u>	<u>Rge</u>	<u>County</u>
1		4		6	15N	1E	CASCADE
2			SENE	2	15N	1W	CASCADE
3			SESE	2	15N	1W	CASCADE
4			SWSE	2	15N	1W	CASCADE

Remarks:

BLM FILED ELECTRONIC CLAIMS. THIS CLAIM REFERENCES BLM CLAIM ID BLM977 AND GRAZING ALLOTMENT MT09780.

THE FOLLOWING ISSUES WERE IDENTIFIED BY THE DNRC DURING ITS EXAMINATION OF THIS WATER RIGHT CLAIM.

THIS CLAIM NUMBER WAS NOT INCLUDED IN THE BASIN 41J DECREE ISSUED 12/16/2010.

A BETTER UNDERSTANDING OF YOUR CLAIMED WATER RIGHT CAN BE OBTAINED BY COMPARING YOUR RIGHT WITH OTHER CLAIMS IN THE BASIN. FOR EXAMPLE, COMPARE PRIORITY DATES, FLOW RATES, VOLUMES, OR ACRES IRRIGATED. ALSO, YOUR WATER RIGHT MAY BE SUBJECT TO WATER RIGHTS IN ADJOINING SUBBASINS OR BASINS AS WELL AS BEING SUBJECT TO OTHER RIGHTS ON YOUR SOURCE OF SUPPLY. FINALLY, YOUR WATER RIGHT MAY BE SUBJECT TO INDIAN RESERVED AND FEDERAL RESERVED WATER RIGHTS.

COMPLETE DETAILS REGARDING THE DNRC PREPARATION OF THIS INTERLOCUTORY DECREE AND RELATED MATERIALS CAN BE REVIEWED AT THE OFFICE LOCATIONS IDENTIFIED IN THE DOCUMENT ENTITLED "NOTICE OF ENTRY OF INTERLOCUTORY DECREE AND NOTICE OF AVAILABILITY."

SEE GENERAL FINDINGS OF FACT AND CONCLUSIONS OF LAW FOR FURTHER EXPLANATION OF YOUR CLAIMED WATER RIGHT. THESE FINDINGS CAN BE FOUND AS INDICATED IN THE DOCUMENT ENTITLED "NOTICE OF ENTRY OF INTERLOCUTORY DECREE AND NOTICE OF AVAILABILITY." IF YOU NEED OBJECTION FORMS, OR HAVE QUESTIONS ABOUT WATER COURT PROCEDURES OR CHANGES TO YOUR RIGHT, YOU CAN CONTACT THE WATER COURT BY CALLING 1-800-624-3270 (WITHIN MONTANA ONLY) OR 1-406-586-4364, OR BY WRITING TO P.O. BOX 1389, BOZEMAN, MT 59771-1389.

**INTERLOCUTORY DECREE
SMITH RIVER
BASIN 41J
ABSTRACT OF WATER RIGHT CLAIM**

IMPORTANT NOTICE

YOUR WATER RIGHT AS SHOWN ON THIS ABSTRACT MAY HAVE CHANGES FROM YOUR WATER RIGHT AS CLAIMED OR AMENDED. AN ASTERISK (*) HAS BEEN PLACED NEXT TO EACH ITEM CHANGED BY THE MONTANA WATER COURT OR BY THE DEPARTMENT OF NATURAL RESOURCES AND CONSERVATION (DNRC) DURING THE PREPARATION OF THIS INTERLOCUTORY DECREE. THESE CHANGES ARE AUTHORIZED BY THE MONTANA SUPREME COURT WATER RIGHT CLAIMS EXAMINATION RULES OR BY ORDER OF THE WATER COURT.

OBJECTIONS MAY BE FILED ACCORDING TO THE PROCEDURES OUTLINED IN THE DOCUMENT ENTITLED "NOTICE OF ENTRY OF INTERLOCUTORY DECREE AND NOTICE OF AVAILABILITY."

Water Right Number: 41J 30141803 STATEMENT OF CLAIM

Version: 1 -- ORIGINAL RIGHT

Status: ACTIVE

Owners: USA (DEPT OF INTERIOR BUREAU OF LAND MGMT)
5001 SOUTHGATE DR
BILLINGS, MT 59101-4669

Priority Date: MARCH 16, 1938

Type of Historical Right: USE

Purpose (Use): STOCK

***Flow Rate:** A SPECIFIC FLOW RATE HAS NOT BEEN DECREED BECAUSE THIS USE CONSISTS OF STOCK DRINKING DIRECTLY FROM THE SOURCE, OR FROM A DITCH SYSTEM. THE FLOW RATE IS LIMITED TO THE MINIMUM AMOUNT HISTORICALLY NECESSARY TO SUSTAIN THIS PURPOSE.

***Volume:** THIS RIGHT INCLUDES THE AMOUNT OF WATER CONSUMPTIVELY USED FOR STOCKWATERING PURPOSES AT THE RATE OF 30 GALLONS PER DAY PER ANIMAL UNIT. ANIMAL UNITS SHALL BE BASED ON REASONABLE CARRYING CAPACITY AND HISTORICAL USE OF THE AREA SERVICED BY THIS WATER SOURCE.

Source Name: BLACK CANYON

Source Type: SURFACE WATER

Point of Diversion and Means of Diversion:

<u>ID</u>	<u>Govt Lot</u>	<u>Qtr Sec</u>	<u>Sec</u>	<u>Twp</u>	<u>Rge</u>	<u>County</u>
1		NENW	12	13N	3E	MEAGHER

Period of Diversion: JANUARY 1 TO DECEMBER 31

Diversion Means: LIVESTOCK DIRECT FROM SOURCE

2		NWNW	12	13N	3E	MEAGHER
---	--	------	----	-----	----	---------

Period of Diversion: JANUARY 1 TO DECEMBER 31

Diversion Means: LIVESTOCK DIRECT FROM SOURCE

3 SENW 12 13N 3E MEAGHER

Period of Diversion: JANUARY 1 TO DECEMBER 31

Diversion Means: LIVESTOCK DIRECT FROM SOURCE

4 SWNW 12 13N 3E MEAGHER

Period of Diversion: JANUARY 1 TO DECEMBER 31

Diversion Means: LIVESTOCK DIRECT FROM SOURCE

Period of Use: JANUARY 1 TO DECEMBER 31

Place of Use:

<u>ID</u>	<u>Acres</u>	<u>Govt Lot</u>	<u>Qtr Sec</u>	<u>Sec</u>	<u>Twp</u>	<u>Rge</u>	<u>County</u>
1			NENW	12	13N	3E	MEAGHER
2			NWNW	12	13N	3E	MEAGHER
3			SEnw	12	13N	3E	MEAGHER
4			SWNW	12	13N	3E	MEAGHER

Remarks:

BLM FILED ELECTRONIC CLAIMS. THIS CLAIM REFERENCES BLM CLAIM ID BLM2445 AND GRAZING ALLOTMENT MT09849.

THE FOLLOWING ISSUES WERE IDENTIFIED BY THE DNRC DURING ITS EXAMINATION OF THIS WATER RIGHT CLAIM.

THIS CLAIM NUMBER WAS NOT INCLUDED IN THE BASIN 41J DECREE ISSUED 12/16/2010.

A BETTER UNDERSTANDING OF YOUR CLAIMED WATER RIGHT CAN BE OBTAINED BY COMPARING YOUR RIGHT WITH OTHER CLAIMS IN THE BASIN. FOR EXAMPLE, COMPARE PRIORITY DATES, FLOW RATES, VOLUMES, OR ACRES IRRIGATED. ALSO, YOUR WATER RIGHT MAY BE SUBJECT TO WATER RIGHTS IN ADJOINING SUBBASINS OR BASINS AS WELL AS BEING SUBJECT TO OTHER RIGHTS ON YOUR SOURCE OF SUPPLY. FINALLY, YOUR WATER RIGHT MAY BE SUBJECT TO INDIAN RESERVED AND FEDERAL RESERVED WATER RIGHTS.

COMPLETE DETAILS REGARDING THE DNRC PREPARATION OF THIS INTERLOCUTORY DECREE AND RELATED MATERIALS CAN BE REVIEWED AT THE OFFICE LOCATIONS IDENTIFIED IN THE DOCUMENT ENTITLED "NOTICE OF ENTRY OF INTERLOCUTORY DECREE AND NOTICE OF AVAILABILITY."

SEE GENERAL FINDINGS OF FACT AND CONCLUSIONS OF LAW FOR FURTHER EXPLANATION OF YOUR CLAIMED WATER RIGHT. THESE FINDINGS CAN BE FOUND AS INDICATED IN THE DOCUMENT ENTITLED "NOTICE OF ENTRY OF INTERLOCUTORY DECREE AND NOTICE OF AVAILABILITY." IF YOU NEED OBJECTION FORMS, OR HAVE QUESTIONS ABOUT WATER COURT PROCEDURES OR CHANGES TO YOUR RIGHT, YOU CAN CONTACT THE WATER COURT BY CALLING 1-800-624-3270 (WITHIN MONTANA ONLY) OR 1-406-586-4364, OR BY WRITING TO P.O. BOX 1389, BOZEMAN, MT 59771-1389.

**INTERLOCUTORY DECREE
SMITH RIVER
BASIN 41J
ABSTRACT OF WATER RIGHT CLAIM**

IMPORTANT NOTICE

YOUR WATER RIGHT AS SHOWN ON THIS ABSTRACT MAY HAVE CHANGES FROM YOUR WATER RIGHT AS CLAIMED OR AMENDED. AN ASTERISK (*) HAS BEEN PLACED NEXT TO EACH ITEM CHANGED BY THE MONTANA WATER COURT OR BY THE DEPARTMENT OF NATURAL RESOURCES AND CONSERVATION (DNRC) DURING THE PREPARATION OF THIS INTERLOCUTORY DECREE. THESE CHANGES ARE AUTHORIZED BY THE MONTANA SUPREME COURT WATER RIGHT CLAIMS EXAMINATION RULES OR BY ORDER OF THE WATER COURT.

OBJECTIONS MAY BE FILED ACCORDING TO THE PROCEDURES OUTLINED IN THE DOCUMENT ENTITLED "NOTICE OF ENTRY OF INTERLOCUTORY DECREE AND NOTICE OF AVAILABILITY."

Water Right Number: 41J 30141804 STATEMENT OF CLAIM
Version: 1 -- ORIGINAL RIGHT
Status: ACTIVE

Owners: USA (DEPT OF INTERIOR BUREAU OF LAND MGMT)
5001 SOUTHGATE DR
BILLINGS, MT 59101-4669

Priority Date: MARCH 16, 1938

Type of Historical Right: USE

Purpose (Use): STOCK

***Flow Rate:** A SPECIFIC FLOW RATE HAS NOT BEEN DECREED BECAUSE THIS USE CONSISTS OF STOCK DRINKING DIRECTLY FROM THE SOURCE, OR FROM A DITCH SYSTEM. THE FLOW RATE IS LIMITED TO THE MINIMUM AMOUNT HISTORICALLY NECESSARY TO SUSTAIN THIS PURPOSE.

***Volume:** THIS RIGHT INCLUDES THE AMOUNT OF WATER CONSUMPTIVELY USED FOR STOCKWATERING PURPOSES AT THE RATE OF 30 GALLONS PER DAY PER ANIMAL UNIT. ANIMAL UNITS SHALL BE BASED ON REASONABLE CARRYING CAPACITY AND HISTORICAL USE OF THE AREA SERVICED BY THIS WATER SOURCE.

Source Name: DEMOCRAT GULCH
Source Type: SURFACE WATER

Point of Diversion and Means of Diversion:

<u>ID</u>	<u>Govt Lot</u>	<u>Qtr Sec</u>	<u>Sec</u>	<u>Twp</u>	<u>Rge</u>	<u>County</u>
1	3		8	10N	4E	MEAGHER

Period of Diversion: JANUARY 1 TO DECEMBER 31

Diversion Means: LIVESTOCK DIRECT FROM SOURCE

Period of Use: JANUARY 1 TO DECEMBER 31

Place of Use:

<u>ID</u>	<u>Acres</u>	<u>Govt Lot</u>	<u>Qtr Sec</u>	<u>Sec</u>	<u>Twp</u>	<u>Rge</u>	<u>County</u>
1		3		8	10N	4E	MEAGHER

Remarks:

BLM FILED ELECTRONIC CLAIMS. THIS CLAIM REFERENCES BLM CLAIM ID BLM2446 AND GRAZING ALLOTMENT MT09800.

THE FOLLOWING ISSUES WERE IDENTIFIED BY THE DNRC DURING ITS EXAMINATION OF THIS WATER RIGHT CLAIM.

THIS CLAIM NUMBER WAS NOT INCLUDED IN THE BASIN 41J DECREE ISSUED 12/16/2010.

A BETTER UNDERSTANDING OF YOUR CLAIMED WATER RIGHT CAN BE OBTAINED BY COMPARING YOUR RIGHT WITH OTHER CLAIMS IN THE BASIN. FOR EXAMPLE, COMPARE PRIORITY DATES, FLOW RATES, VOLUMES, OR ACRES IRRIGATED. ALSO, YOUR WATER RIGHT MAY BE SUBJECT TO WATER RIGHTS IN ADJOINING SUBBASINS OR BASINS AS WELL AS BEING SUBJECT TO OTHER RIGHTS ON YOUR SOURCE OF SUPPLY. FINALLY, YOUR WATER RIGHT MAY BE SUBJECT TO INDIAN RESERVED AND FEDERAL RESERVED WATER RIGHTS.

COMPLETE DETAILS REGARDING THE DNRC PREPARATION OF THIS INTERLOCUTORY DECREE AND RELATED MATERIALS CAN BE REVIEWED AT THE OFFICE LOCATIONS IDENTIFIED IN THE DOCUMENT ENTITLED "NOTICE OF ENTRY OF INTERLOCUTORY DECREE AND NOTICE OF AVAILABILITY."

SEE GENERAL FINDINGS OF FACT AND CONCLUSIONS OF LAW FOR FURTHER EXPLANATION OF YOUR CLAIMED WATER RIGHT. THESE FINDINGS CAN BE FOUND AS INDICATED IN THE DOCUMENT ENTITLED "NOTICE OF ENTRY OF INTERLOCUTORY DECREE AND NOTICE OF AVAILABILITY." IF YOU NEED OBJECTION FORMS, OR HAVE QUESTIONS ABOUT WATER COURT PROCEDURES OR CHANGES TO YOUR RIGHT, YOU CAN CONTACT THE WATER COURT BY CALLING 1-800-624-3270 (WITHIN MONTANA ONLY) OR 1-406-586-4364, OR BY WRITING TO P.O. BOX 1389, BOZEMAN, MT 59771-1389.

**INTERLOCUTORY DECREE
SMITH RIVER
BASIN 41J
ABSTRACT OF WATER RIGHT CLAIM**

IMPORTANT NOTICE

YOUR WATER RIGHT AS SHOWN ON THIS ABSTRACT MAY HAVE CHANGES FROM YOUR WATER RIGHT AS CLAIMED OR AMENDED. AN ASTERISK (*) HAS BEEN PLACED NEXT TO EACH ITEM CHANGED BY THE MONTANA WATER COURT OR BY THE DEPARTMENT OF NATURAL RESOURCES AND CONSERVATION (DNRC) DURING THE PREPARATION OF THIS INTERLOCUTORY DECREE. THESE CHANGES ARE AUTHORIZED BY THE MONTANA SUPREME COURT WATER RIGHT CLAIMS EXAMINATION RULES OR BY ORDER OF THE WATER COURT.

OBJECTIONS MAY BE FILED ACCORDING TO THE PROCEDURES OUTLINED IN THE DOCUMENT ENTITLED "NOTICE OF ENTRY OF INTERLOCUTORY DECREE AND NOTICE OF AVAILABILITY."

Water Right Number: 41J 30141805 STATEMENT OF CLAIM
Version: 1 -- ORIGINAL RIGHT
Status: ACTIVE

Owners: USA (DEPT OF INTERIOR BUREAU OF LAND MGMT)
5001 SOUTHGATE DR
BILLINGS, MT 59101-4669

Priority Date: MARCH 16, 1938

Type of Historical Right: USE

Purpose (Use): STOCK

***Flow Rate:** A SPECIFIC FLOW RATE HAS NOT BEEN DECREED BECAUSE THIS USE CONSISTS OF STOCK DRINKING DIRECTLY FROM THE SOURCE, OR FROM A DITCH SYSTEM. THE FLOW RATE IS LIMITED TO THE MINIMUM AMOUNT HISTORICALLY NECESSARY TO SUSTAIN THIS PURPOSE.

***Volume:** THIS RIGHT INCLUDES THE AMOUNT OF WATER CONSUMPTIVELY USED FOR STOCKWATERING PURPOSES AT THE RATE OF 30 GALLONS PER DAY PER ANIMAL UNIT. ANIMAL UNITS SHALL BE BASED ON REASONABLE CARRYING CAPACITY AND HISTORICAL USE OF THE AREA SERVICED BY THIS WATER SOURCE.

Source Name: EAGLE CREEK

Source Type: SURFACE WATER

Point of Diversion and Means of Diversion:

<u>ID</u>	<u>Govt Lot</u>	<u>Qtr Sec</u>	<u>Sec</u>	<u>Twp</u>	<u>Rge</u>	<u>County</u>
1		NWSW	34	13N	5E	MEAGHER

Period of Diversion: JANUARY 1 TO DECEMBER 31

Diversion Means: LIVESTOCK DIRECT FROM SOURCE

Period of Use: JANUARY 1 TO DECEMBER 31

Place of Use:

<u>ID</u>	<u>Acres</u>	<u>Govt Lot</u>	<u>Qtr Sec</u>	<u>Sec</u>	<u>Twp</u>	<u>Rge</u>	<u>County</u>
1			NWSW	34	13N	5E	MEAGHER

Remarks:

BLM FILED ELECTRONIC CLAIMS. THIS CLAIM REFERENCES BLM CLAIM ID BLM2447 AND GRAZING ALLOTMENT MT09672.

THE FOLLOWING ISSUES WERE IDENTIFIED BY THE DNRC DURING ITS EXAMINATION OF THIS WATER RIGHT CLAIM.

THIS CLAIM NUMBER WAS NOT INCLUDED IN THE BASIN 41J DECREE ISSUED 12/16/2010.

A BETTER UNDERSTANDING OF YOUR CLAIMED WATER RIGHT CAN BE OBTAINED BY COMPARING YOUR RIGHT WITH OTHER CLAIMS IN THE BASIN. FOR EXAMPLE, COMPARE PRIORITY DATES, FLOW RATES, VOLUMES, OR ACRES IRRIGATED. ALSO, YOUR WATER RIGHT MAY BE SUBJECT TO WATER RIGHTS IN ADJOINING SUBBASINS OR BASINS AS WELL AS BEING SUBJECT TO OTHER RIGHTS ON YOUR SOURCE OF SUPPLY. FINALLY, YOUR WATER RIGHT MAY BE SUBJECT TO INDIAN RESERVED AND FEDERAL RESERVED WATER RIGHTS.

COMPLETE DETAILS REGARDING THE DNRC PREPARATION OF THIS INTERLOCUTORY DECREE AND RELATED MATERIALS CAN BE REVIEWED AT THE OFFICE LOCATIONS IDENTIFIED IN THE DOCUMENT ENTITLED "NOTICE OF ENTRY OF INTERLOCUTORY DECREE AND NOTICE OF AVAILABILITY."

SEE GENERAL FINDINGS OF FACT AND CONCLUSIONS OF LAW FOR FURTHER EXPLANATION OF YOUR CLAIMED WATER RIGHT. THESE FINDINGS CAN BE FOUND AS INDICATED IN THE DOCUMENT ENTITLED "NOTICE OF ENTRY OF INTERLOCUTORY DECREE AND NOTICE OF AVAILABILITY." IF YOU NEED OBJECTION FORMS, OR HAVE QUESTIONS ABOUT WATER COURT PROCEDURES OR CHANGES TO YOUR RIGHT, YOU CAN CONTACT THE WATER COURT BY CALLING 1-800-624-3270 (WITHIN MONTANA ONLY) OR 1-406-586-4364, OR BY WRITING TO P.O. BOX 1389, BOZEMAN, MT 59771-1389.

**INTERLOCUTORY DECREE
SMITH RIVER
BASIN 41J
ABSTRACT OF WATER RIGHT CLAIM**

IMPORTANT NOTICE

YOUR WATER RIGHT AS SHOWN ON THIS ABSTRACT MAY HAVE CHANGES FROM YOUR WATER RIGHT AS CLAIMED OR AMENDED. AN ASTERISK (*) HAS BEEN PLACED NEXT TO EACH ITEM CHANGED BY THE MONTANA WATER COURT OR BY THE DEPARTMENT OF NATURAL RESOURCES AND CONSERVATION (DNRC) DURING THE PREPARATION OF THIS INTERLOCUTORY DECREE. THESE CHANGES ARE AUTHORIZED BY THE MONTANA SUPREME COURT WATER RIGHT CLAIMS EXAMINATION RULES OR BY ORDER OF THE WATER COURT.

OBJECTIONS MAY BE FILED ACCORDING TO THE PROCEDURES OUTLINED IN THE DOCUMENT ENTITLED "NOTICE OF ENTRY OF INTERLOCUTORY DECREE AND NOTICE OF AVAILABILITY."

Water Right Number: 41J 30141806 STATEMENT OF CLAIM

Version: 1 -- ORIGINAL RIGHT

Status: ACTIVE

Owners: USA (DEPT OF INTERIOR BUREAU OF LAND MGMT)
5001 SOUTHGATE DR
BILLINGS, MT 59101-4669

Priority Date: MARCH 16, 1938

Type of Historical Right: USE

Purpose (Use): STOCK

***Flow Rate:** A SPECIFIC FLOW RATE HAS NOT BEEN DECREED BECAUSE THIS USE CONSISTS OF STOCK DRINKING DIRECTLY FROM THE SOURCE, OR FROM A DITCH SYSTEM. THE FLOW RATE IS LIMITED TO THE MINIMUM AMOUNT HISTORICALLY NECESSARY TO SUSTAIN THIS PURPOSE.

***Volume:** THIS RIGHT INCLUDES THE AMOUNT OF WATER CONSUMPTIVELY USED FOR STOCKWATERING PURPOSES AT THE RATE OF 30 GALLONS PER DAY PER ANIMAL UNIT. ANIMAL UNITS SHALL BE BASED ON REASONABLE CARRYING CAPACITY AND HISTORICAL USE OF THE AREA SERVICED BY THIS WATER SOURCE.

Source Name: ELK CREEK

Source Type: SURFACE WATER

Point of Diversion and Means of Diversion:

<u>ID</u>	<u>Govt Lot</u>	<u>Qtr</u>	<u>Sec</u>	<u>Twp</u>	<u>Rge</u>	<u>County</u>
1	2		8	10N	4E	MEAGHER

Period of Diversion: JANUARY 1 TO DECEMBER 31

Diversion Means: LIVESTOCK DIRECT FROM SOURCE

2	3		8	10N	4E	MEAGHER
---	---	--	---	-----	----	---------

Period of Diversion: JANUARY 1 TO DECEMBER 31

Diversion Means: LIVESTOCK DIRECT FROM SOURCE

**INTERLOCUTORY DECREE
SMITH RIVER
BASIN 41J
ABSTRACT OF WATER RIGHT CLAIM**

IMPORTANT NOTICE

YOUR WATER RIGHT AS SHOWN ON THIS ABSTRACT MAY HAVE CHANGES FROM YOUR WATER RIGHT AS CLAIMED OR AMENDED. AN ASTERISK (*) HAS BEEN PLACED NEXT TO EACH ITEM CHANGED BY THE MONTANA WATER COURT OR BY THE DEPARTMENT OF NATURAL RESOURCES AND CONSERVATION (DNRC) DURING THE PREPARATION OF THIS INTERLOCUTORY DECREE. THESE CHANGES ARE AUTHORIZED BY THE MONTANA SUPREME COURT WATER RIGHT CLAIMS EXAMINATION RULES OR BY ORDER OF THE WATER COURT.

OBJECTIONS MAY BE FILED ACCORDING TO THE PROCEDURES OUTLINED IN THE DOCUMENT ENTITLED "NOTICE OF ENTRY OF INTERLOCUTORY DECREE AND NOTICE OF AVAILABILITY."

Water Right Number: 41J 30141807 STATEMENT OF CLAIM
Version: 1 -- ORIGINAL RIGHT
Status: ACTIVE

Owners: USA (DEPT OF INTERIOR BUREAU OF LAND MGMT)
5001 SOUTHGATE DR
BILLINGS, MT 59101-4669

Priority Date: MARCH 16, 1938

Type of Historical Right: USE

Purpose (Use): STOCK

***Flow Rate:** A SPECIFIC FLOW RATE HAS NOT BEEN DECREED BECAUSE THIS USE CONSISTS OF STOCK DRINKING DIRECTLY FROM THE SOURCE, OR FROM A DITCH SYSTEM. THE FLOW RATE IS LIMITED TO THE MINIMUM AMOUNT HISTORICALLY NECESSARY TO SUSTAIN THIS PURPOSE.

***Volume:** THIS RIGHT INCLUDES THE AMOUNT OF WATER CONSUMPTIVELY USED FOR STOCKWATERING PURPOSES AT THE RATE OF 30 GALLONS PER DAY PER ANIMAL UNIT. ANIMAL UNITS SHALL BE BASED ON REASONABLE CARRYING CAPACITY AND HISTORICAL USE OF THE AREA SERVICED BY THIS WATER SOURCE.

Source Name: EIGHTMILE CREEK, NORTH FORK
Source Type: SURFACE WATER

Point of Diversion and Means of Diversion:

<u>ID</u>	<u>Govt Lot</u>	<u>Qtr Sec</u>	<u>Sec</u>	<u>Twp</u>	<u>Rge</u>	<u>County</u>
1		NESW	29	11N	9E	MEAGHER

Period of Diversion: JANUARY 1 TO DECEMBER 31

Diversion Means: LIVESTOCK DIRECT FROM SOURCE

Period of Use: JANUARY 1 TO DECEMBER 31

Place of Use:

<u>ID</u>	<u>Acres</u>	<u>Govt Lot</u>	<u>Qtr Sec</u>	<u>Sec</u>	<u>Twp</u>	<u>Rge</u>	<u>County</u>
1			NESW	29	11N	9E	MEAGHER

Remarks:

BLM FILED ELECTRONIC CLAIMS. THIS CLAIM REFERENCES BLM CLAIM ID BLM2449 AND GRAZING ALLOTMENT MT19660.

THE FOLLOWING ISSUES WERE IDENTIFIED BY THE DNRC DURING ITS EXAMINATION OF THIS WATER RIGHT CLAIM.

THIS CLAIM NUMBER WAS NOT INCLUDED IN THE BASIN 41J DECREE ISSUED 12/16/2010.

A BETTER UNDERSTANDING OF YOUR CLAIMED WATER RIGHT CAN BE OBTAINED BY COMPARING YOUR RIGHT WITH OTHER CLAIMS IN THE BASIN. FOR EXAMPLE, COMPARE PRIORITY DATES, FLOW RATES, VOLUMES, OR ACRES IRRIGATED. ALSO, YOUR WATER RIGHT MAY BE SUBJECT TO WATER RIGHTS IN ADJOINING SUBBASINS OR BASINS AS WELL AS BEING SUBJECT TO OTHER RIGHTS ON YOUR SOURCE OF SUPPLY. FINALLY, YOUR WATER RIGHT MAY BE SUBJECT TO INDIAN RESERVED AND FEDERAL RESERVED WATER RIGHTS.

COMPLETE DETAILS REGARDING THE DNRC PREPARATION OF THIS INTERLOCUTORY DECREE AND RELATED MATERIALS CAN BE REVIEWED AT THE OFFICE LOCATIONS IDENTIFIED IN THE DOCUMENT ENTITLED "NOTICE OF ENTRY OF INTERLOCUTORY DECREE AND NOTICE OF AVAILABILITY."

SEE GENERAL FINDINGS OF FACT AND CONCLUSIONS OF LAW FOR FURTHER EXPLANATION OF YOUR CLAIMED WATER RIGHT. THESE FINDINGS CAN BE FOUND AS INDICATED IN THE DOCUMENT ENTITLED "NOTICE OF ENTRY OF INTERLOCUTORY DECREE AND NOTICE OF AVAILABILITY." IF YOU NEED OBJECTION FORMS, OR HAVE QUESTIONS ABOUT WATER COURT PROCEDURES OR CHANGES TO YOUR RIGHT, YOU CAN CONTACT THE WATER COURT BY CALLING 1-800-624-3270 (WITHIN MONTANA ONLY) OR 1-406-586-4364, OR BY WRITING TO P.O. BOX 1389, BOZEMAN, MT 59771-1389.

**INTERLOCUTORY DECREE
SMITH RIVER
BASIN 41J
ABSTRACT OF WATER RIGHT CLAIM**

IMPORTANT NOTICE

YOUR WATER RIGHT AS SHOWN ON THIS ABSTRACT MAY HAVE CHANGES FROM YOUR WATER RIGHT AS CLAIMED OR AMENDED. AN ASTERISK (*) HAS BEEN PLACED NEXT TO EACH ITEM CHANGED BY THE MONTANA WATER COURT OR BY THE DEPARTMENT OF NATURAL RESOURCES AND CONSERVATION (DNRC) DURING THE PREPARATION OF THIS INTERLOCUTORY DECREE. THESE CHANGES ARE AUTHORIZED BY THE MONTANA SUPREME COURT WATER RIGHT CLAIMS EXAMINATION RULES OR BY ORDER OF THE WATER COURT.

OBJECTIONS MAY BE FILED ACCORDING TO THE PROCEDURES OUTLINED IN THE DOCUMENT ENTITLED "NOTICE OF ENTRY OF INTERLOCUTORY DECREE AND NOTICE OF AVAILABILITY."

Water Right Number: 41J 30141808 STATEMENT OF CLAIM

Version: 1 -- ORIGINAL RIGHT

Status: ACTIVE

Owners: USA (DEPT OF INTERIOR BUREAU OF LAND MGMT)
5001 SOUTHGATE DR
BILLINGS, MT 59101-4669

Priority Date: MARCH 16, 1938

Type of Historical Right: USE

Purpose (Use): STOCK

***Flow Rate:** A SPECIFIC FLOW RATE HAS NOT BEEN DECREED BECAUSE THIS USE CONSISTS OF STOCK DRINKING DIRECTLY FROM THE SOURCE, OR FROM A DITCH SYSTEM. THE FLOW RATE IS LIMITED TO THE MINIMUM AMOUNT HISTORICALLY NECESSARY TO SUSTAIN THIS PURPOSE.

***Volume:** THIS RIGHT INCLUDES THE AMOUNT OF WATER CONSUMPTIVELY USED FOR STOCKWATERING PURPOSES AT THE RATE OF 30 GALLONS PER DAY PER ANIMAL UNIT. ANIMAL UNITS SHALL BE BASED ON REASONABLE CARRYING CAPACITY AND HISTORICAL USE OF THE AREA SERVICED BY THIS WATER SOURCE.

***Source Name:** SMITH RIVER, NORTH FORK

Source Type: SURFACE WATER

***Source Name:** UNNAMED TRIBUTARY OF SMITH RIVER, NORTH FORK

Source Type: SURFACE WATER

Point of Diversion and Means of Diversion:

<u>ID</u>	<u>Govt Lot</u>	<u>Qtr</u>	<u>Sec</u>	<u>Twp</u>	<u>Rge</u>	<u>County</u>
1		NESW	19	11N	9E	MEAGHER

***Source Name:** UNNAMED TRIBUTARY OF SMITH RIVER, NORTH FORK

Period of Diversion: JANUARY 1 TO DECEMBER 31

Diversion Means: LIVESTOCK DIRECT FROM SOURCE

2	NWSE	19	11N	9E	MEAGHER
	Source Name:	SMITH RIVER, NORTH FORK			
	Period of Diversion:	JANUARY 1 TO DECEMBER 31			
	Diversion Means:	LIVESTOCK DIRECT FROM SOURCE			
3	SESW	19	11N	9E	MEAGHER
	Source Name:	SMITH RIVER, NORTH FORK			
	Period of Diversion:	JANUARY 1 TO DECEMBER 31			
	Diversion Means:	LIVESTOCK DIRECT FROM SOURCE			
4	SWNE	19	11N	9E	MEAGHER
	Source Name:	SMITH RIVER, NORTH FORK			
	Period of Diversion:	JANUARY 1 TO DECEMBER 31			
	Diversion Means:	LIVESTOCK DIRECT FROM SOURCE			
5	SWSE	19	11N	9E	MEAGHER
	Source Name:	SMITH RIVER, NORTH FORK			
	Period of Diversion:	JANUARY 1 TO DECEMBER 31			
	Diversion Means:	LIVESTOCK DIRECT FROM SOURCE			

Period of Use: JANUARY 1 TO DECEMBER 31

Place of Use:

<u>ID</u>	<u>Acres</u>	<u>Govt Lot</u>	<u>Qtr Sec</u>	<u>Sec</u>	<u>Twp</u>	<u>Rge</u>	<u>County</u>
1			NESW	19	11N	9E	MEAGHER
2			NWSE	19	11N	9E	MEAGHER
3			SESW	19	11N	9E	MEAGHER
4			SWNE	19	11N	9E	MEAGHER
5			SWSE	19	11N	9E	MEAGHER

Remarks:

BLM FILED ELECTRONIC CLAIMS. THIS CLAIM REFERENCES BLM CLAIM ID BLM2450 AND GRAZING ALLOTMENT MT09698.

THE FOLLOWING ISSUES WERE IDENTIFIED BY THE DNRC DURING ITS EXAMINATION OF THIS WATER RIGHT CLAIM.
 THIS CLAIM NUMBER WAS NOT INCLUDED IN THE BASIN 41J DECREE ISSUED 12/16/2010.

A BETTER UNDERSTANDING OF YOUR CLAIMED WATER RIGHT CAN BE OBTAINED BY COMPARING YOUR RIGHT WITH OTHER CLAIMS IN THE BASIN. FOR EXAMPLE, COMPARE PRIORITY DATES, FLOW RATES, VOLUMES, OR ACRES IRRIGATED. ALSO, YOUR WATER RIGHT MAY BE SUBJECT TO WATER RIGHTS IN ADJOINING SUBBASINS OR BASINS AS WELL AS BEING SUBJECT TO OTHER RIGHTS ON YOUR SOURCE OF SUPPLY. FINALLY, YOUR WATER RIGHT MAY BE SUBJECT TO INDIAN RESERVED AND FEDERAL RESERVED WATER RIGHTS.

COMPLETE DETAILS REGARDING THE DNRC PREPARATION OF THIS INTERLOCUTORY DECREE AND RELATED MATERIALS CAN BE REVIEWED AT THE OFFICE LOCATIONS IDENTIFIED IN THE DOCUMENT ENTITLED "NOTICE OF ENTRY OF INTERLOCUTORY DECREE AND NOTICE OF AVAILABILITY."

SEE GENERAL FINDINGS OF FACT AND CONCLUSIONS OF LAW FOR FURTHER EXPLANATION OF YOUR CLAIMED WATER RIGHT. THESE FINDINGS CAN BE FOUND AS INDICATED IN THE DOCUMENT ENTITLED "NOTICE OF ENTRY OF INTERLOCUTORY DECREE AND NOTICE OF AVAILABILITY." IF YOU NEED OBJECTION FORMS, OR HAVE QUESTIONS ABOUT WATER COURT PROCEDURES OR CHANGES TO YOUR RIGHT, YOU CAN CONTACT THE WATER COURT BY CALLING 1-800-624-3270 (WITHIN MONTANA ONLY) OR 1-406-586-4364, OR BY WRITING TO P.O. BOX 1389, BOZEMAN, MT 59771-1389.

**INTERLOCUTORY DECREE
SMITH RIVER
BASIN 41J
ABSTRACT OF WATER RIGHT CLAIM**

IMPORTANT NOTICE

YOUR WATER RIGHT AS SHOWN ON THIS ABSTRACT MAY HAVE CHANGES FROM YOUR WATER RIGHT AS CLAIMED OR AMENDED. AN ASTERISK (*) HAS BEEN PLACED NEXT TO EACH ITEM CHANGED BY THE MONTANA WATER COURT OR BY THE DEPARTMENT OF NATURAL RESOURCES AND CONSERVATION (DNRC) DURING THE PREPARATION OF THIS INTERLOCUTORY DECREE. THESE CHANGES ARE AUTHORIZED BY THE MONTANA SUPREME COURT WATER RIGHT CLAIMS EXAMINATION RULES OR BY ORDER OF THE WATER COURT.

OBJECTIONS MAY BE FILED ACCORDING TO THE PROCEDURES OUTLINED IN THE DOCUMENT ENTITLED "NOTICE OF ENTRY OF INTERLOCUTORY DECREE AND NOTICE OF AVAILABILITY."

Water Right Number: 41J 30141809 STATEMENT OF CLAIM

Version: 1 -- ORIGINAL RIGHT

Status: ACTIVE

Owners: USA (DEPT OF INTERIOR BUREAU OF LAND MGMT)
5001 SOUTHGATE DR
BILLINGS, MT 59101-4669

Priority Date: MARCH 16, 1938

Type of Historical Right: USE

Purpose (Use): STOCK

***Flow Rate:** A SPECIFIC FLOW RATE HAS NOT BEEN DECREED BECAUSE THIS USE CONSISTS OF STOCK DRINKING DIRECTLY FROM THE SOURCE, OR FROM A DITCH SYSTEM. THE FLOW RATE IS LIMITED TO THE MINIMUM AMOUNT HISTORICALLY NECESSARY TO SUSTAIN THIS PURPOSE.

***Volume:** THIS RIGHT INCLUDES THE AMOUNT OF WATER CONSUMPTIVELY USED FOR STOCKWATERING PURPOSES AT THE RATE OF 30 GALLONS PER DAY PER ANIMAL UNIT. ANIMAL UNITS SHALL BE BASED ON REASONABLE CARRYING CAPACITY AND HISTORICAL USE OF THE AREA SERVICED BY THIS WATER SOURCE.

Source Name: SMITH RIVER, NORTH FORK

Source Type: SURFACE WATER

Point of Diversion and Means of Diversion:

<u>ID</u>	<u>Govt Lot</u>	<u>Qtr Sec</u>	<u>Sec</u>	<u>Twp</u>	<u>Rge</u>	<u>County</u>
1		NENE	19	11N	9E	MEAGHER

Period of Diversion: JANUARY 1 TO DECEMBER 31

Diversion Means: LIVESTOCK DIRECT FROM SOURCE

Period of Use: JANUARY 1 TO DECEMBER 31

Place of Use:

<u>ID</u>	<u>Acres</u>	<u>Govt Lot</u>	<u>Qtr Sec</u>	<u>Sec</u>	<u>Twp</u>	<u>Rge</u>	<u>County</u>
1			NENE	19	11N	9E	MEAGHER

Remarks:

BLM FILED ELECTRONIC CLAIMS. THIS CLAIM REFERENCES BLM CLAIM ID BLM2451 AND GRAZING ALLOTMENT MT19660.

THE FOLLOWING ISSUES WERE IDENTIFIED BY THE DNRC DURING ITS EXAMINATION OF THIS WATER RIGHT CLAIM.

THIS CLAIM NUMBER WAS NOT INCLUDED IN THE BASIN 41J DECREE ISSUED 12/16/2010.

A BETTER UNDERSTANDING OF YOUR CLAIMED WATER RIGHT CAN BE OBTAINED BY COMPARING YOUR RIGHT WITH OTHER CLAIMS IN THE BASIN. FOR EXAMPLE, COMPARE PRIORITY DATES, FLOW RATES, VOLUMES, OR ACRES IRRIGATED. ALSO, YOUR WATER RIGHT MAY BE SUBJECT TO WATER RIGHTS IN ADJOINING SUBBASINS OR BASINS AS WELL AS BEING SUBJECT TO OTHER RIGHTS ON YOUR SOURCE OF SUPPLY. FINALLY, YOUR WATER RIGHT MAY BE SUBJECT TO INDIAN RESERVED AND FEDERAL RESERVED WATER RIGHTS.

COMPLETE DETAILS REGARDING THE DNRC PREPARATION OF THIS INTERLOCUTORY DECREE AND RELATED MATERIALS CAN BE REVIEWED AT THE OFFICE LOCATIONS IDENTIFIED IN THE DOCUMENT ENTITLED "NOTICE OF ENTRY OF INTERLOCUTORY DECREE AND NOTICE OF AVAILABILITY."

SEE GENERAL FINDINGS OF FACT AND CONCLUSIONS OF LAW FOR FURTHER EXPLANATION OF YOUR CLAIMED WATER RIGHT. THESE FINDINGS CAN BE FOUND AS INDICATED IN THE DOCUMENT ENTITLED "NOTICE OF ENTRY OF INTERLOCUTORY DECREE AND NOTICE OF AVAILABILITY." IF YOU NEED OBJECTION FORMS, OR HAVE QUESTIONS ABOUT WATER COURT PROCEDURES OR CHANGES TO YOUR RIGHT, YOU CAN CONTACT THE WATER COURT BY CALLING 1-800-624-3270 (WITHIN MONTANA ONLY) OR 1-406-586-4364, OR BY WRITING TO P.O. BOX 1389, BOZEMAN, MT 59771-1389.

**INTERLOCUTORY DECREE
SMITH RIVER
BASIN 41J
ABSTRACT OF WATER RIGHT CLAIM**

IMPORTANT NOTICE

YOUR WATER RIGHT AS SHOWN ON THIS ABSTRACT MAY HAVE CHANGES FROM YOUR WATER RIGHT AS CLAIMED OR AMENDED. AN ASTERISK (*) HAS BEEN PLACED NEXT TO EACH ITEM CHANGED BY THE MONTANA WATER COURT OR BY THE DEPARTMENT OF NATURAL RESOURCES AND CONSERVATION (DNRC) DURING THE PREPARATION OF THIS INTERLOCUTORY DECREE. THESE CHANGES ARE AUTHORIZED BY THE MONTANA SUPREME COURT WATER RIGHT CLAIMS EXAMINATION RULES OR BY ORDER OF THE WATER COURT.

OBJECTIONS MAY BE FILED ACCORDING TO THE PROCEDURES OUTLINED IN THE DOCUMENT ENTITLED "NOTICE OF ENTRY OF INTERLOCUTORY DECREE AND NOTICE OF AVAILABILITY."

Water Right Number: 41J 30141810 STATEMENT OF CLAIM

Version: 1 -- ORIGINAL RIGHT

Status: ACTIVE

Owners: USA (DEPT OF INTERIOR BUREAU OF LAND MGMT)
5001 SOUTHGATE DR
BILLINGS, MT 59101-4669

Priority Date: MARCH 16, 1938

Type of Historical Right: USE

Purpose (Use): STOCK

***Flow Rate:** A SPECIFIC FLOW RATE HAS NOT BEEN DECREED BECAUSE THIS USE CONSISTS OF STOCK DRINKING DIRECTLY FROM THE SOURCE, OR FROM A DITCH SYSTEM. THE FLOW RATE IS LIMITED TO THE MINIMUM AMOUNT HISTORICALLY NECESSARY TO SUSTAIN THIS PURPOSE.

***Volume:** THIS RIGHT INCLUDES THE AMOUNT OF WATER CONSUMPTIVELY USED FOR STOCKWATERING PURPOSES AT THE RATE OF 30 GALLONS PER DAY PER ANIMAL UNIT. ANIMAL UNITS SHALL BE BASED ON REASONABLE CARRYING CAPACITY AND HISTORICAL USE OF THE AREA SERVICED BY THIS WATER SOURCE.

***Source Name:** UNNAMED TRIBUTARY OF PARK CREEK

Source Type: SURFACE WATER

Point of Diversion and Means of Diversion:

<u>ID</u>	<u>Govt Lot</u>	<u>Qtr Sec</u>	<u>Sec</u>	<u>Twp</u>	<u>Rge</u>	<u>County</u>
1		NWSE	22	13N	5E	MEAGHER

Period of Diversion: JANUARY 1 TO DECEMBER 31

Diversion Means: LIVESTOCK DIRECT FROM SOURCE

2		SWSE	22	13N	5E	MEAGHER
---	--	------	----	-----	----	---------

Period of Diversion: JANUARY 1 TO DECEMBER 31

Diversion Means: LIVESTOCK DIRECT FROM SOURCE

Period of Use: JANUARY 1 TO DECEMBER 31

Place of Use:

<u>ID</u>	<u>Acres</u>	<u>Govt Lot</u>	<u>Qtr Sec</u>	<u>Sec</u>	<u>Twp</u>	<u>Rge</u>	<u>County</u>
1			NWSE	22	13N	5E	MEAGHER
2			SWSE	22	13N	5E	MEAGHER

Remarks:

BLM FILED ELECTRONIC CLAIMS. THIS CLAIM REFERENCES BLM CLAIM ID BLM2452 AND GRAZING ALLOTMENT MT09672.

THE FOLLOWING ISSUES WERE IDENTIFIED BY THE DNRC DURING ITS EXAMINATION OF THIS WATER RIGHT CLAIM.

THIS CLAIM NUMBER WAS NOT INCLUDED IN THE BASIN 41J DECREE ISSUED 12/16/2010.

A BETTER UNDERSTANDING OF YOUR CLAIMED WATER RIGHT CAN BE OBTAINED BY COMPARING YOUR RIGHT WITH OTHER CLAIMS IN THE BASIN. FOR EXAMPLE, COMPARE PRIORITY DATES, FLOW RATES, VOLUMES, OR ACRES IRRIGATED. ALSO, YOUR WATER RIGHT MAY BE SUBJECT TO WATER RIGHTS IN ADJOINING SUBBASINS OR BASINS AS WELL AS BEING SUBJECT TO OTHER RIGHTS ON YOUR SOURCE OF SUPPLY. FINALLY, YOUR WATER RIGHT MAY BE SUBJECT TO INDIAN RESERVED AND FEDERAL RESERVED WATER RIGHTS.

COMPLETE DETAILS REGARDING THE DNRC PREPARATION OF THIS INTERLOCUTORY DECREE AND RELATED MATERIALS CAN BE REVIEWED AT THE OFFICE LOCATIONS IDENTIFIED IN THE DOCUMENT ENTITLED "NOTICE OF ENTRY OF INTERLOCUTORY DECREE AND NOTICE OF AVAILABILITY."

SEE GENERAL FINDINGS OF FACT AND CONCLUSIONS OF LAW FOR FURTHER EXPLANATION OF YOUR CLAIMED WATER RIGHT. THESE FINDINGS CAN BE FOUND AS INDICATED IN THE DOCUMENT ENTITLED "NOTICE OF ENTRY OF INTERLOCUTORY DECREE AND NOTICE OF AVAILABILITY." IF YOU NEED OBJECTION FORMS, OR HAVE QUESTIONS ABOUT WATER COURT PROCEDURES OR CHANGES TO YOUR RIGHT, YOU CAN CONTACT THE WATER COURT BY CALLING 1-800-624-3270 (WITHIN MONTANA ONLY) OR 1-406-586-4364, OR BY WRITING TO P.O. BOX 1389, BOZEMAN, MT 59771-1389.

**INTERLOCUTORY DECREE
SMITH RIVER
BASIN 41J
ABSTRACT OF WATER RIGHT CLAIM**

IMPORTANT NOTICE

YOUR WATER RIGHT AS SHOWN ON THIS ABSTRACT MAY HAVE CHANGES FROM YOUR WATER RIGHT AS CLAIMED OR AMENDED. AN ASTERISK (*) HAS BEEN PLACED NEXT TO EACH ITEM CHANGED BY THE MONTANA WATER COURT OR BY THE DEPARTMENT OF NATURAL RESOURCES AND CONSERVATION (DNRC) DURING THE PREPARATION OF THIS INTERLOCUTORY DECREE. THESE CHANGES ARE AUTHORIZED BY THE MONTANA SUPREME COURT WATER RIGHT CLAIMS EXAMINATION RULES OR BY ORDER OF THE WATER COURT.

OBJECTIONS MAY BE FILED ACCORDING TO THE PROCEDURES OUTLINED IN THE DOCUMENT ENTITLED "NOTICE OF ENTRY OF INTERLOCUTORY DECREE AND NOTICE OF AVAILABILITY."

Water Right Number: 41J 30144195 STATEMENT OF CLAIM

Version: 1 -- ORIGINAL RIGHT

Status: ACTIVE

Owners: MONTANA, STATE OF DEPT OF FISH WILDLIFE & PARKS
PO BOX 200701
HELENA, MT 59620-0701

Priority Date: APRIL 27, 1909

Type of Historical Right: USE

Purpose (Use): STOCK

***Flow Rate:** A SPECIFIC FLOW RATE HAS NOT BEEN DECREED BECAUSE THIS USE CONSISTS OF STOCK DRINKING DIRECTLY FROM THE SOURCE, OR FROM A DITCH SYSTEM. THE FLOW RATE IS LIMITED TO THE MINIMUM AMOUNT HISTORICALLY NECESSARY TO SUSTAIN THIS PURPOSE.

***Volume:** THIS RIGHT INCLUDES THE AMOUNT OF WATER CONSUMPTIVELY USED FOR STOCKWATERING PURPOSES AT THE RATE OF 30 GALLONS PER DAY PER ANIMAL UNIT. ANIMAL UNITS SHALL BE BASED ON REASONABLE CARRYING CAPACITY AND HISTORICAL USE OF THE AREA SERVICED BY THIS WATER SOURCE.

***Source Name:** UNNAMED TRIBUTARY OF TYRELL CREEK

Source Type: SURFACE WATER

ALSO KNOWN AS BEARTOOTH WMA STREAM 1

***Point of Diversion and Means of Diversion:**

<u>ID</u>	<u>Govt Lot</u>	<u>Qtr</u>	<u>Sec</u>	<u>Twp</u>	<u>Rge</u>	<u>County</u>
1		SWNE	17	14N	1W	CASCADE

Period of Diversion: JANUARY 1 TO DECEMBER 31

Diversion Means: LIVESTOCK DIRECT FROM SOURCE

2		SE	17	14N	1W	CASCADE
---	--	----	----	-----	----	---------

Period of Diversion: JANUARY 1 TO DECEMBER 31

Diversion Means: LIVESTOCK DIRECT FROM SOURCE

Period of Use: JANUARY 1 TO DECEMBER 31

***Place of Use:**

<u>ID</u>	<u>Acres</u>	<u>Govt Lot</u>	<u>Qtr Sec</u>	<u>Sec</u>	<u>Twp</u>	<u>Rge</u>	<u>County</u>
1			SWNE	17	14N	1W	CASCADE
2			SE	17	14N	1W	CASCADE

Remarks:

FWP FILED ELECTRONIC CLAIMS. THIS CLAIM REFERENCES MT FWP: OTH BEARTOOTH STREAM 1. ADDITIONAL INFORMATION PROVIDED: NORTHERN PACIFIC PATENT 162.

THE FOLLOWING ISSUES WERE IDENTIFIED BY THE DNRC DURING ITS EXAMINATION OF THIS WATER RIGHT CLAIM.

THIS CLAIM NUMBER WAS NOT INCLUDED IN THE BASIN 41J DECREE ISSUED 12/16/2010.

A BETTER UNDERSTANDING OF YOUR CLAIMED WATER RIGHT CAN BE OBTAINED BY COMPARING YOUR RIGHT WITH OTHER CLAIMS IN THE BASIN. FOR EXAMPLE, COMPARE PRIORITY DATES, FLOW RATES, VOLUMES, OR ACRES IRRIGATED. ALSO, YOUR WATER RIGHT MAY BE SUBJECT TO WATER RIGHTS IN ADJOINING SUBBASINS OR BASINS AS WELL AS BEING SUBJECT TO OTHER RIGHTS ON YOUR SOURCE OF SUPPLY. FINALLY, YOUR WATER RIGHT MAY BE SUBJECT TO INDIAN RESERVED AND FEDERAL RESERVED WATER RIGHTS.

COMPLETE DETAILS REGARDING THE DNRC PREPARATION OF THIS INTERLOCUTORY DECREE AND RELATED MATERIALS CAN BE REVIEWED AT THE OFFICE LOCATIONS IDENTIFIED IN THE DOCUMENT ENTITLED "NOTICE OF ENTRY OF INTERLOCUTORY DECREE AND NOTICE OF AVAILABILITY."

SEE GENERAL FINDINGS OF FACT AND CONCLUSIONS OF LAW FOR FURTHER EXPLANATION OF YOUR CLAIMED WATER RIGHT. THESE FINDINGS CAN BE FOUND AS INDICATED IN THE DOCUMENT ENTITLED "NOTICE OF ENTRY OF INTERLOCUTORY DECREE AND NOTICE OF AVAILABILITY." IF YOU NEED OBJECTION FORMS, OR HAVE QUESTIONS ABOUT WATER COURT PROCEDURES OR CHANGES TO YOUR RIGHT, YOU CAN CONTACT THE WATER COURT BY CALLING 1-800-624-3270 (WITHIN MONTANA ONLY) OR 1-406-586-4364, OR BY WRITING TO P.O. BOX 1389, BOZEMAN, MT 59771-1389.

**INTERLOCUTORY DECREE
SMITH RIVER
BASIN 41J
ABSTRACT OF WATER RIGHT CLAIM**

IMPORTANT NOTICE

YOUR WATER RIGHT AS SHOWN ON THIS ABSTRACT MAY HAVE CHANGES FROM YOUR WATER RIGHT AS CLAIMED OR AMENDED. AN ASTERISK (*) HAS BEEN PLACED NEXT TO EACH ITEM CHANGED BY THE MONTANA WATER COURT OR BY THE DEPARTMENT OF NATURAL RESOURCES AND CONSERVATION (DNRC) DURING THE PREPARATION OF THIS INTERLOCUTORY DECREE. THESE CHANGES ARE AUTHORIZED BY THE MONTANA SUPREME COURT WATER RIGHT CLAIMS EXAMINATION RULES OR BY ORDER OF THE WATER COURT.

OBJECTIONS MAY BE FILED ACCORDING TO THE PROCEDURES OUTLINED IN THE DOCUMENT ENTITLED "NOTICE OF ENTRY OF INTERLOCUTORY DECREE AND NOTICE OF AVAILABILITY."

Water Right Number: 41J 30144200 STATEMENT OF CLAIM

Version: 1 -- ORIGINAL RIGHT

Status: ACTIVE

Owners: MONTANA, STATE OF DEPT OF FISH WILDLIFE & PARKS
PO BOX 200701
HELENA, MT 59620-0701

Priority Date: DECEMBER 31, 1941

Type of Historical Right: USE

Purpose (Use): STOCK

***Flow Rate:** A SPECIFIC FLOW RATE HAS NOT BEEN DECREED BECAUSE THIS USE CONSISTS OF STOCK DRINKING DIRECTLY FROM THE SOURCE, OR FROM A DITCH SYSTEM. THE FLOW RATE IS LIMITED TO THE MINIMUM AMOUNT HISTORICALLY NECESSARY TO SUSTAIN THIS PURPOSE.

***Volume:** THIS RIGHT INCLUDES THE AMOUNT OF WATER CONSUMPTIVELY USED FOR STOCKWATERING PURPOSES AT THE RATE OF 30 GALLONS PER DAY PER ANIMAL UNIT. ANIMAL UNITS SHALL BE BASED ON REASONABLE CARRYING CAPACITY AND HISTORICAL USE OF THE AREA SERVICED BY THIS WATER SOURCE.

***Source Name:** UNNAMED TRIBUTARY OF TYRELL CREEK

Source Type: SURFACE WATER

ALSO KNOWN AS BEARTOOTH WMA STREAM 5

***Point of Diversion and Means of Diversion:**

<u>ID</u>	<u>Govt Lot</u>	<u>Qtr Sec</u>	<u>Sec</u>	<u>Twp</u>	<u>Rge</u>	<u>County</u>
1		SESE	20	14N	1W	CASCADE

Period of Diversion: JANUARY 1 TO DECEMBER 31

Diversion Means: LIVESTOCK DIRECT FROM SOURCE

Period of Use: JANUARY 1 TO DECEMBER 31

***Place of Use:**

<u>ID</u>	<u>Acres</u>	<u>Govt Lot</u>	<u>Qtr Sec</u>	<u>Sec</u>	<u>Twp</u>	<u>Rge</u>	<u>County</u>
1			SESE	20	14N	1W	CASCADE

Remarks:

FWP FILED ELECTRONIC CLAIMS. THIS CLAIM REFERENCES MT FWP: OTH BEARTOOTH STREAM 5.
ADDITIONAL INFORMATION PROVIDED: J MCGREGOR HOMESTEAD PATENT 083866.

THE FOLLOWING ISSUES WERE IDENTIFIED BY THE DNRC DURING ITS EXAMINATION OF THIS WATER RIGHT CLAIM.

THIS CLAIM NUMBER WAS NOT INCLUDED IN THE BASIN 41J DECREE ISSUED 12/16/2010.

A BETTER UNDERSTANDING OF YOUR CLAIMED WATER RIGHT CAN BE OBTAINED BY COMPARING YOUR RIGHT WITH OTHER CLAIMS IN THE BASIN. FOR EXAMPLE, COMPARE PRIORITY DATES, FLOW RATES, VOLUMES, OR ACRES IRRIGATED. ALSO, YOUR WATER RIGHT MAY BE SUBJECT TO WATER RIGHTS IN ADJOINING SUBBASINS OR BASINS AS WELL AS BEING SUBJECT TO OTHER RIGHTS ON YOUR SOURCE OF SUPPLY. FINALLY, YOUR WATER RIGHT MAY BE SUBJECT TO INDIAN RESERVED AND FEDERAL RESERVED WATER RIGHTS.

COMPLETE DETAILS REGARDING THE DNRC PREPARATION OF THIS INTERLOCUTORY DECREE AND RELATED MATERIALS CAN BE REVIEWED AT THE OFFICE LOCATIONS IDENTIFIED IN THE DOCUMENT ENTITLED "NOTICE OF ENTRY OF INTERLOCUTORY DECREE AND NOTICE OF AVAILABILITY."

SEE GENERAL FINDINGS OF FACT AND CONCLUSIONS OF LAW FOR FURTHER EXPLANATION OF YOUR CLAIMED WATER RIGHT. THESE FINDINGS CAN BE FOUND AS INDICATED IN THE DOCUMENT ENTITLED "NOTICE OF ENTRY OF INTERLOCUTORY DECREE AND NOTICE OF AVAILABILITY." IF YOU NEED OBJECTION FORMS, OR HAVE QUESTIONS ABOUT WATER COURT PROCEDURES OR CHANGES TO YOUR RIGHT, YOU CAN CONTACT THE WATER COURT BY CALLING 1-800-624-3270 (WITHIN MONTANA ONLY) OR 1-406-586-4364, OR BY WRITING TO P.O. BOX 1389, BOZEMAN, MT 59771-1389.

**INTERLOCUTORY DECREE
SMITH RIVER
BASIN 41J
ABSTRACT OF WATER RIGHT CLAIM**

IMPORTANT NOTICE

YOUR WATER RIGHT AS SHOWN ON THIS ABSTRACT MAY HAVE CHANGES FROM YOUR WATER RIGHT AS CLAIMED OR AMENDED. AN ASTERISK (*) HAS BEEN PLACED NEXT TO EACH ITEM CHANGED BY THE MONTANA WATER COURT OR BY THE DEPARTMENT OF NATURAL RESOURCES AND CONSERVATION (DNRC) DURING THE PREPARATION OF THIS INTERLOCUTORY DECREE. THESE CHANGES ARE AUTHORIZED BY THE MONTANA SUPREME COURT WATER RIGHT CLAIMS EXAMINATION RULES OR BY ORDER OF THE WATER COURT.

OBJECTIONS MAY BE FILED ACCORDING TO THE PROCEDURES OUTLINED IN THE DOCUMENT ENTITLED "NOTICE OF ENTRY OF INTERLOCUTORY DECREE AND NOTICE OF AVAILABILITY."

Water Right Number: 41J 30144201 STATEMENT OF CLAIM
Version: 1 -- ORIGINAL RIGHT
Status: ACTIVE

Owners: MONTANA, STATE OF DEPT OF FISH WILDLIFE & PARKS
PO BOX 200701
HELENA, MT 59620-0701

Priority Date: DECEMBER 31, 1941

Type of Historical Right: USE

Purpose (Use): STOCK

***Flow Rate:** A SPECIFIC FLOW RATE HAS NOT BEEN DECREED BECAUSE THIS USE CONSISTS OF STOCK DRINKING DIRECTLY FROM THE SOURCE, OR FROM A DITCH SYSTEM. THE FLOW RATE IS LIMITED TO THE MINIMUM AMOUNT HISTORICALLY NECESSARY TO SUSTAIN THIS PURPOSE.

***Volume:** THIS RIGHT INCLUDES THE AMOUNT OF WATER CONSUMPTIVELY USED FOR STOCKWATERING PURPOSES AT THE RATE OF 30 GALLONS PER DAY PER ANIMAL UNIT. ANIMAL UNITS SHALL BE BASED ON REASONABLE CARRYING CAPACITY AND HISTORICAL USE OF THE AREA SERVICED BY THIS WATER SOURCE.

***Source Name:** UNNAMED TRIBUTARY OF TYRELL CREEK

Source Type: SURFACE WATER
ALSO KNOWN AS BEARTOOTH WMA STREAM 6

***Point of Diversion and Means of Diversion:**

<u>ID</u>	<u>Govt Lot</u>	<u>Qtr Sec</u>	<u>Sec</u>	<u>Twp</u>	<u>Rge</u>	<u>County</u>
1		NWSW	28	14N	1W	CASCADE

Period of Diversion: JANUARY 1 TO DECEMBER 31

Diversion Means: LIVESTOCK DIRECT FROM SOURCE

2		SWNW	28	14N	1W	CASCADE
---	--	------	----	-----	----	---------

Period of Diversion: JANUARY 1 TO DECEMBER 31

Diversion Means: LIVESTOCK DIRECT FROM SOURCE

Period of Use: JANUARY 1 TO DECEMBER 31

***Place of Use:**

<u>ID</u>	<u>Acres</u>	<u>Govt Lot</u>	<u>Qtr Sec</u>	<u>Sec</u>	<u>Twp</u>	<u>Rge</u>	<u>County</u>
1			NWSW	28	14N	1W	CASCADE
2			SWNW	28	14N	1W	CASCADE

Remarks:

FWP FILED ELECTRONIC CLAIMS. THIS CLAIM REFERENCES MT FWP: OTH BEARTOOTH STREAM 6.
ADDITIONAL INFORMATION PROVIDED: J MCGREGOR HOMESTEAD PATENT 083866.

THE FOLLOWING ISSUES WERE IDENTIFIED BY THE DNRC DURING ITS EXAMINATION OF THIS WATER RIGHT CLAIM.

THIS CLAIM NUMBER WAS NOT INCLUDED IN THE BASIN 41J DECREE ISSUED 12/16/2010.

A BETTER UNDERSTANDING OF YOUR CLAIMED WATER RIGHT CAN BE OBTAINED BY COMPARING YOUR RIGHT WITH OTHER CLAIMS IN THE BASIN. FOR EXAMPLE, COMPARE PRIORITY DATES, FLOW RATES, VOLUMES, OR ACRES IRRIGATED. ALSO, YOUR WATER RIGHT MAY BE SUBJECT TO WATER RIGHTS IN ADJOINING SUBBASINS OR BASINS AS WELL AS BEING SUBJECT TO OTHER RIGHTS ON YOUR SOURCE OF SUPPLY. FINALLY, YOUR WATER RIGHT MAY BE SUBJECT TO INDIAN RESERVED AND FEDERAL RESERVED WATER RIGHTS.

COMPLETE DETAILS REGARDING THE DNRC PREPARATION OF THIS INTERLOCUTORY DECREE AND RELATED MATERIALS CAN BE REVIEWED AT THE OFFICE LOCATIONS IDENTIFIED IN THE DOCUMENT ENTITLED "NOTICE OF ENTRY OF INTERLOCUTORY DECREE AND NOTICE OF AVAILABILITY."

SEE GENERAL FINDINGS OF FACT AND CONCLUSIONS OF LAW FOR FURTHER EXPLANATION OF YOUR CLAIMED WATER RIGHT. THESE FINDINGS CAN BE FOUND AS INDICATED IN THE DOCUMENT ENTITLED "NOTICE OF ENTRY OF INTERLOCUTORY DECREE AND NOTICE OF AVAILABILITY." IF YOU NEED OBJECTION FORMS, OR HAVE QUESTIONS ABOUT WATER COURT PROCEDURES OR CHANGES TO YOUR RIGHT, YOU CAN CONTACT THE WATER COURT BY CALLING 1-800-624-3270 (WITHIN MONTANA ONLY) OR 1-406-586-4364, OR BY WRITING TO P.O. BOX 1389, BOZEMAN, MT 59771-1389.

**INTERLOCUTORY DECREE
SMITH RIVER
BASIN 41J
ABSTRACT OF WATER RIGHT CLAIM**

IMPORTANT NOTICE

YOUR WATER RIGHT AS SHOWN ON THIS ABSTRACT MAY HAVE CHANGES FROM YOUR WATER RIGHT AS CLAIMED OR AMENDED. AN ASTERISK (*) HAS BEEN PLACED NEXT TO EACH ITEM CHANGED BY THE MONTANA WATER COURT OR BY THE DEPARTMENT OF NATURAL RESOURCES AND CONSERVATION (DNRC) DURING THE PREPARATION OF THIS INTERLOCUTORY DECREE. THESE CHANGES ARE AUTHORIZED BY THE MONTANA SUPREME COURT WATER RIGHT CLAIMS EXAMINATION RULES OR BY ORDER OF THE WATER COURT.

OBJECTIONS MAY BE FILED ACCORDING TO THE PROCEDURES OUTLINED IN THE DOCUMENT ENTITLED "NOTICE OF ENTRY OF INTERLOCUTORY DECREE AND NOTICE OF AVAILABILITY."

Water Right Number: 41J 30144202 STATEMENT OF CLAIM

Version: 1 -- ORIGINAL RIGHT

Status: ACTIVE

Owners: MONTANA, STATE OF DEPT OF FISH WILDLIFE & PARKS
PO BOX 200701
HELENA, MT 59620-0701

Priority Date: DECEMBER 31, 1941

Type of Historical Right: USE

Purpose (Use): STOCK

***Flow Rate:** A SPECIFIC FLOW RATE HAS NOT BEEN DECREED BECAUSE THIS USE CONSISTS OF STOCK DRINKING DIRECTLY FROM THE SOURCE, OR FROM A DITCH SYSTEM. THE FLOW RATE IS LIMITED TO THE MINIMUM AMOUNT HISTORICALLY NECESSARY TO SUSTAIN THIS PURPOSE.

***Volume:** THIS RIGHT INCLUDES THE AMOUNT OF WATER CONSUMPTIVELY USED FOR STOCKWATERING PURPOSES AT THE RATE OF 30 GALLONS PER DAY PER ANIMAL UNIT. ANIMAL UNITS SHALL BE BASED ON REASONABLE CARRYING CAPACITY AND HISTORICAL USE OF THE AREA SERVICED BY THIS WATER SOURCE.

***Source Name:** UNNAMED TRIBUTARY OF TYRELL CREEK

Source Type: SURFACE WATER

ALSO KNOWN AS BEARTOOTH WMA STREAM 7

***Point of Diversion and Means of Diversion:**

<u>ID</u>	<u>Govt Lot</u>	<u>Qtr Sec</u>	<u>Sec</u>	<u>Twp</u>	<u>Rge</u>	<u>County</u>
1		NESW	28	14N	1W	CASCADE

Period of Diversion: JANUARY 1 TO DECEMBER 31

Diversion Means: LIVESTOCK DIRECT FROM SOURCE

Period of Use: JANUARY 1 TO DECEMBER 31

***Place of Use:**

<u>ID</u>	<u>Acres</u>	<u>Govt Lot</u>	<u>Qtr Sec</u>	<u>Sec</u>	<u>Twp</u>	<u>Rge</u>	<u>County</u>
1			NESW	28	14N	1W	CASCADE

Remarks:

FWP FILED ELECTRONIC CLAIMS. THIS CLAIM REFERENCES MT FWP: OTH BEARTOOTH STREAM 7.

THE FOLLOWING ISSUES WERE IDENTIFIED BY THE DNRC DURING ITS EXAMINATION OF THIS WATER RIGHT CLAIM.

THIS CLAIM NUMBER WAS NOT INCLUDED IN THE BASIN 41J DECREE ISSUED 12/16/2010.

A BETTER UNDERSTANDING OF YOUR CLAIMED WATER RIGHT CAN BE OBTAINED BY COMPARING YOUR RIGHT WITH OTHER CLAIMS IN THE BASIN. FOR EXAMPLE, COMPARE PRIORITY DATES, FLOW RATES, VOLUMES, OR ACRES IRRIGATED. ALSO, YOUR WATER RIGHT MAY BE SUBJECT TO WATER RIGHTS IN ADJOINING SUBBASINS OR BASINS AS WELL AS BEING SUBJECT TO OTHER RIGHTS ON YOUR SOURCE OF SUPPLY. FINALLY, YOUR WATER RIGHT MAY BE SUBJECT TO INDIAN RESERVED AND FEDERAL RESERVED WATER RIGHTS.

COMPLETE DETAILS REGARDING THE DNRC PREPARATION OF THIS INTERLOCUTORY DECREE AND RELATED MATERIALS CAN BE REVIEWED AT THE OFFICE LOCATIONS IDENTIFIED IN THE DOCUMENT ENTITLED "NOTICE OF ENTRY OF INTERLOCUTORY DECREE AND NOTICE OF AVAILABILITY."

SEE GENERAL FINDINGS OF FACT AND CONCLUSIONS OF LAW FOR FURTHER EXPLANATION OF YOUR CLAIMED WATER RIGHT. THESE FINDINGS CAN BE FOUND AS INDICATED IN THE DOCUMENT ENTITLED "NOTICE OF ENTRY OF INTERLOCUTORY DECREE AND NOTICE OF AVAILABILITY." IF YOU NEED OBJECTION FORMS, OR HAVE QUESTIONS ABOUT WATER COURT PROCEDURES OR CHANGES TO YOUR RIGHT, YOU CAN CONTACT THE WATER COURT BY CALLING 1-800-624-3270 (WITHIN MONTANA ONLY) OR 1-406-586-4364, OR BY WRITING TO P.O. BOX 1389, BOZEMAN, MT 59771-1389.

**INTERLOCUTORY DECREE
SMITH RIVER
BASIN 41J
ABSTRACT OF WATER RIGHT CLAIM**

IMPORTANT NOTICE

YOUR WATER RIGHT AS SHOWN ON THIS ABSTRACT MAY HAVE CHANGES FROM YOUR WATER RIGHT AS CLAIMED OR AMENDED. AN ASTERISK (*) HAS BEEN PLACED NEXT TO EACH ITEM CHANGED BY THE MONTANA WATER COURT OR BY THE DEPARTMENT OF NATURAL RESOURCES AND CONSERVATION (DNRC) DURING THE PREPARATION OF THIS INTERLOCUTORY DECREE. THESE CHANGES ARE AUTHORIZED BY THE MONTANA SUPREME COURT WATER RIGHT CLAIMS EXAMINATION RULES OR BY ORDER OF THE WATER COURT.

OBJECTIONS MAY BE FILED ACCORDING TO THE PROCEDURES OUTLINED IN THE DOCUMENT ENTITLED "NOTICE OF ENTRY OF INTERLOCUTORY DECREE AND NOTICE OF AVAILABILITY."

Water Right Number: 41J 30144248 STATEMENT OF CLAIM

Version: 1 -- ORIGINAL RIGHT

Status: ACTIVE

Owners: MONTANA, STATE OF DEPT OF FISH WILDLIFE & PARKS
PO BOX 200701
HELENA, MT 59620-0701

Priority Date: JULY 12, 1897

Type of Historical Right: USE

Purpose (Use): STOCK

***Flow Rate:** A SPECIFIC FLOW RATE HAS NOT BEEN DECREED BECAUSE THIS USE CONSISTS OF STOCK DRINKING DIRECTLY FROM THE SOURCE, OR FROM A DITCH SYSTEM. THE FLOW RATE IS LIMITED TO THE MINIMUM AMOUNT HISTORICALLY NECESSARY TO SUSTAIN THIS PURPOSE.

***Volume:** THIS RIGHT INCLUDES THE AMOUNT OF WATER CONSUMPTIVELY USED FOR STOCKWATERING PURPOSES AT THE RATE OF 30 GALLONS PER DAY PER ANIMAL UNIT. ANIMAL UNITS SHALL BE BASED ON REASONABLE CARRYING CAPACITY AND HISTORICAL USE OF THE AREA SERVICED BY THIS WATER SOURCE.

Source Name: SMITH RIVER

Source Type: SURFACE WATER

***Point of Diversion and Means of Diversion:**

<u>ID</u>	<u>Govt Lot</u>	<u>Qtr</u>	<u>Sec</u>	<u>Twp</u>	<u>Rge</u>	<u>County</u>
1		NEN	13	12N	4E	MEAGHER

Period of Diversion: JANUARY 1 TO DECEMBER 31

Diversion Means: LIVESTOCK DIRECT FROM SOURCE

2		SEN	13	12N	4E	MEAGHER
---	--	-----	----	-----	----	---------

Period of Diversion: JANUARY 1 TO DECEMBER 31

Diversion Means: LIVESTOCK DIRECT FROM SOURCE

3 SWSWNW 13 12N 4E MEAGHER

Period of Diversion: JANUARY 1 TO DECEMBER 31

Diversion Means: LIVESTOCK DIRECT FROM SOURCE

Period of Use: JANUARY 1 TO DECEMBER 31

***Place of Use:**

<u>ID</u>	<u>Acres</u>	<u>Govt Lot</u>	<u>Qtr Sec</u>	<u>Sec</u>	<u>Twp</u>	<u>Rge</u>	<u>County</u>
1			NENWSW	13	12N	4E	MEAGHER
2			SENWSW	13	12N	4E	MEAGHER
3			SWSWNW	13	12N	4E	MEAGHER

Remarks:

FWP FILED ELECTRONIC CLAIMS. THIS CLAIM REFERENCES MT FWP: SP OTH SMITH BAKER SMITH. ADDITIONAL INFORMATION PROVIDED: NORTHERN PACIFIC PATENT 40.

THE FOLLOWING ISSUES WERE IDENTIFIED BY THE DNRC DURING ITS EXAMINATION OF THIS WATER RIGHT CLAIM.

THIS CLAIM NUMBER WAS NOT INCLUDED IN THE BASIN 41J DECREE ISSUED 12/16/2010.

A BETTER UNDERSTANDING OF YOUR CLAIMED WATER RIGHT CAN BE OBTAINED BY COMPARING YOUR RIGHT WITH OTHER CLAIMS IN THE BASIN. FOR EXAMPLE, COMPARE PRIORITY DATES, FLOW RATES, VOLUMES, OR ACRES IRRIGATED. ALSO, YOUR WATER RIGHT MAY BE SUBJECT TO WATER RIGHTS IN ADJOINING SUBBASINS OR BASINS AS WELL AS BEING SUBJECT TO OTHER RIGHTS ON YOUR SOURCE OF SUPPLY. FINALLY, YOUR WATER RIGHT MAY BE SUBJECT TO INDIAN RESERVED AND FEDERAL RESERVED WATER RIGHTS.

COMPLETE DETAILS REGARDING THE DNRC PREPARATION OF THIS INTERLOCUTORY DECREE AND RELATED MATERIALS CAN BE REVIEWED AT THE OFFICE LOCATIONS IDENTIFIED IN THE DOCUMENT ENTITLED "NOTICE OF ENTRY OF INTERLOCUTORY DECREE AND NOTICE OF AVAILABILITY."

SEE GENERAL FINDINGS OF FACT AND CONCLUSIONS OF LAW FOR FURTHER EXPLANATION OF YOUR CLAIMED WATER RIGHT. THESE FINDINGS CAN BE FOUND AS INDICATED IN THE DOCUMENT ENTITLED "NOTICE OF ENTRY OF INTERLOCUTORY DECREE AND NOTICE OF AVAILABILITY." IF YOU NEED OBJECTION FORMS, OR HAVE QUESTIONS ABOUT WATER COURT PROCEDURES OR CHANGES TO YOUR RIGHT, YOU CAN CONTACT THE WATER COURT BY CALLING 1-800-624-3270 (WITHIN MONTANA ONLY) OR 1-406-586-4364, OR BY WRITING TO P.O. BOX 1389, BOZEMAN, MT 59771-1389.

**INTERLOCUTORY DECREE
SMITH RIVER
BASIN 41J
ABSTRACT OF WATER RIGHT CLAIM**

IMPORTANT NOTICE

YOUR WATER RIGHT AS SHOWN ON THIS ABSTRACT MAY HAVE CHANGES FROM YOUR WATER RIGHT AS CLAIMED OR AMENDED. AN ASTERISK (*) HAS BEEN PLACED NEXT TO EACH ITEM CHANGED BY THE MONTANA WATER COURT OR BY THE DEPARTMENT OF NATURAL RESOURCES AND CONSERVATION (DNRC) DURING THE PREPARATION OF THIS INTERLOCUTORY DECREE. THESE CHANGES ARE AUTHORIZED BY THE MONTANA SUPREME COURT WATER RIGHT CLAIMS EXAMINATION RULES OR BY ORDER OF THE WATER COURT.

OBJECTIONS MAY BE FILED ACCORDING TO THE PROCEDURES OUTLINED IN THE DOCUMENT ENTITLED "NOTICE OF ENTRY OF INTERLOCUTORY DECREE AND NOTICE OF AVAILABILITY."

Water Right Number: 41J 30144249 STATEMENT OF CLAIM

Version: 1 -- ORIGINAL RIGHT

Status: ACTIVE

Owners: MONTANA, STATE OF DEPT OF FISH WILDLIFE & PARKS
PO BOX 200701
HELENA, MT 59620-0701

Priority Date: JUNE 14, 1904

Type of Historical Right: USE

Purpose (Use): STOCK

***Flow Rate:** A SPECIFIC FLOW RATE HAS NOT BEEN DECREED BECAUSE THIS USE CONSISTS OF STOCK DRINKING DIRECTLY FROM THE SOURCE, OR FROM A DITCH SYSTEM. THE FLOW RATE IS LIMITED TO THE MINIMUM AMOUNT HISTORICALLY NECESSARY TO SUSTAIN THIS PURPOSE.

***Volume:** THIS RIGHT INCLUDES THE AMOUNT OF WATER CONSUMPTIVELY USED FOR STOCKWATERING PURPOSES AT THE RATE OF 30 GALLONS PER DAY PER ANIMAL UNIT. ANIMAL UNITS SHALL BE BASED ON REASONABLE CARRYING CAPACITY AND HISTORICAL USE OF THE AREA SERVICED BY THIS WATER SOURCE.

Source Name: SMITH RIVER

Source Type: SURFACE WATER

***Point of Diversion and Means of Diversion:**

<u>ID</u>	<u>Govt Lot</u>	<u>Qtr Sec</u>	<u>Sec</u>	<u>Twp</u>	<u>Rge</u>	<u>County</u>
1	1	NENESE	12	16N	3E	CASCADE

Period of Diversion: JANUARY 1 TO DECEMBER 31

Diversion Means: LIVESTOCK DIRECT FROM SOURCE

2	2	NENESE	12	16N	3E	CASCADE
---	---	--------	----	-----	----	---------

Period of Diversion: JANUARY 1 TO DECEMBER 31

Diversion Means: LIVESTOCK DIRECT FROM SOURCE

3	3	NWNESE	12	16N	3E	CASCADE
Period of Diversion:	JANUARY 1 TO DECEMBER 31					
Diversion Means:	LIVESTOCK DIRECT FROM SOURCE					
4	4	NWNESE	12	16N	3E	CASCADE
Period of Diversion:	JANUARY 1 TO DECEMBER 31					
Diversion Means:	LIVESTOCK DIRECT FROM SOURCE					
5	12	SEWSE	12	16N	3E	CASCADE
Period of Diversion:	JANUARY 1 TO DECEMBER 31					
Diversion Means:	LIVESTOCK DIRECT FROM SOURCE					
6	13	SWNESE	12	16N	3E	CASCADE
Period of Diversion:	JANUARY 1 TO DECEMBER 31					
Diversion Means:	LIVESTOCK DIRECT FROM SOURCE					
7	14	SWNESE	12	16N	3E	CASCADE
Period of Diversion:	JANUARY 1 TO DECEMBER 31					
Diversion Means:	LIVESTOCK DIRECT FROM SOURCE					

Period of Use: JANUARY 1 TO DECEMBER 31

***Place of Use:**

<u>ID</u>	<u>Acres</u>	<u>Govt Lot</u>	<u>Qtr Sec</u>	<u>Sec</u>	<u>Twp</u>	<u>Rge</u>	<u>County</u>
1		1	NENESE	12	16N	3E	CASCADE
2		2	NENESE	12	16N	3E	CASCADE
3		3	NWNESE	12	16N	3E	CASCADE
4		4	NWNESE	12	16N	3E	CASCADE
5		12	SEWSE	12	16N	3E	CASCADE
6		13	SWNESE	12	16N	3E	CASCADE
7		14	SWNESE	12	16N	3E	CASCADE

Remarks:

FWP FILED ELECTRONIC CLAIMS. THIS CLAIM REFERENCES MT FWP: SP OTH SMITH BLACK BUTTE. ADDITIONAL INFORMATION PROVIDED: PRIORITY PER 41J 206380 00.

THE FOLLOWING ISSUES WERE IDENTIFIED BY THE DNRC DURING ITS EXAMINATION OF THIS WATER RIGHT CLAIM.
 THIS CLAIM NUMBER WAS NOT INCLUDED IN THE BASIN 41J DECREE ISSUED 12/16/2010.

A BETTER UNDERSTANDING OF YOUR CLAIMED WATER RIGHT CAN BE OBTAINED BY COMPARING YOUR RIGHT WITH OTHER CLAIMS IN THE BASIN. FOR EXAMPLE, COMPARE PRIORITY DATES, FLOW RATES, VOLUMES, OR ACRES IRRIGATED. ALSO, YOUR WATER RIGHT MAY BE SUBJECT TO WATER RIGHTS IN ADJOINING SUBBASINS OR BASINS AS WELL AS BEING SUBJECT TO OTHER RIGHTS ON YOUR SOURCE OF SUPPLY. FINALLY, YOUR WATER RIGHT MAY BE SUBJECT TO INDIAN RESERVED AND FEDERAL RESERVED WATER RIGHTS.

COMPLETE DETAILS REGARDING THE DNRC PREPARATION OF THIS INTERLOCUTORY DECREE AND RELATED MATERIALS CAN BE REVIEWED AT THE OFFICE LOCATIONS IDENTIFIED IN THE DOCUMENT ENTITLED "NOTICE OF ENTRY OF INTERLOCUTORY DECREE AND NOTICE OF AVAILABILITY."

SEE GENERAL FINDINGS OF FACT AND CONCLUSIONS OF LAW FOR FURTHER EXPLANATION OF YOUR CLAIMED WATER RIGHT. THESE FINDINGS CAN BE FOUND AS INDICATED IN THE DOCUMENT ENTITLED "NOTICE OF ENTRY OF INTERLOCUTORY DECREE AND NOTICE OF AVAILABILITY." IF YOU NEED OBJECTION FORMS, OR HAVE QUESTIONS ABOUT WATER COURT PROCEDURES OR CHANGES TO YOUR RIGHT, YOU CAN CONTACT THE WATER COURT BY CALLING 1-800-624-3270 (WITHIN MONTANA ONLY) OR 1-406-586-4364, OR BY WRITING TO P.O. BOX 1389, BOZEMAN, MT 59771-1389.

**INTERLOCUTORY DECREE
SMITH RIVER
BASIN 41J
ABSTRACT OF WATER RIGHT CLAIM**

IMPORTANT NOTICE

YOUR WATER RIGHT AS SHOWN ON THIS ABSTRACT MAY HAVE CHANGES FROM YOUR WATER RIGHT AS CLAIMED OR AMENDED. AN ASTERISK (*) HAS BEEN PLACED NEXT TO EACH ITEM CHANGED BY THE MONTANA WATER COURT OR BY THE DEPARTMENT OF NATURAL RESOURCES AND CONSERVATION (DNRC) DURING THE PREPARATION OF THIS INTERLOCUTORY DECREE. THESE CHANGES ARE AUTHORIZED BY THE MONTANA SUPREME COURT WATER RIGHT CLAIMS EXAMINATION RULES OR BY ORDER OF THE WATER COURT.

OBJECTIONS MAY BE FILED ACCORDING TO THE PROCEDURES OUTLINED IN THE DOCUMENT ENTITLED "NOTICE OF ENTRY OF INTERLOCUTORY DECREE AND NOTICE OF AVAILABILITY."

Water Right Number: 41J 30144250 STATEMENT OF CLAIM

Version: 1 -- ORIGINAL RIGHT

Status: ACTIVE

Owners: MONTANA, STATE OF DEPT OF FISH WILDLIFE & PARKS
PO BOX 200701
HELENA, MT 59620-0701

Priority Date: DECEMBER 31, 1933

Type of Historical Right: USE

Purpose (Use): STOCK

***Flow Rate:** A SPECIFIC FLOW RATE HAS NOT BEEN DECREED BECAUSE THIS USE CONSISTS OF STOCK DRINKING DIRECTLY FROM THE SOURCE, OR FROM A DITCH SYSTEM. THE FLOW RATE IS LIMITED TO THE MINIMUM AMOUNT HISTORICALLY NECESSARY TO SUSTAIN THIS PURPOSE.

***Volume:** THIS RIGHT INCLUDES THE AMOUNT OF WATER CONSUMPTIVELY USED FOR STOCKWATERING PURPOSES AT THE RATE OF 30 GALLONS PER DAY PER ANIMAL UNIT. ANIMAL UNITS SHALL BE BASED ON REASONABLE CARRYING CAPACITY AND HISTORICAL USE OF THE AREA SERVICED BY THIS WATER SOURCE.

Source Name: SMITH RIVER

Source Type: SURFACE WATER

***Point of Diversion and Means of Diversion:**

<u>ID</u>	<u>Govt Lot</u>	<u>Qtr Sec</u>	<u>Sec</u>	<u>Twp</u>	<u>Rge</u>	<u>County</u>
1	5	SESW	6	15N	4E	CASCADE

Period of Diversion: JANUARY 1 TO DECEMBER 31

Diversion Means: LIVESTOCK DIRECT FROM SOURCE

2	5	NWNE	7	15N	4E	CASCADE
---	---	------	---	-----	----	---------

Period of Diversion: JANUARY 1 TO DECEMBER 31

Diversion Means: LIVESTOCK DIRECT FROM SOURCE

3 12 NWNWNW 31 16N 4E CASCADE

Period of Diversion: JANUARY 1 TO DECEMBER 31

Diversion Means: LIVESTOCK DIRECT FROM SOURCE

Period of Use: JANUARY 1 TO DECEMBER 31

***Place of Use:**

<u>ID</u>	<u>Acres</u>	<u>Govt Lot</u>	<u>Qtr Sec</u>	<u>Sec</u>	<u>Twp</u>	<u>Rge</u>	<u>County</u>
1		5	SESW	6	15N	4E	CASCADE
2		5	NWNE	7	15N	4E	CASCADE
3		12	NWNWNW	31	16N	4E	CASCADE

Remarks:

FWP FILED ELECTRONIC CLAIMS. THIS CLAIM REFERENCES MT FWP: SP OTH SMITH MEADOWBEND S. ADDITIONAL INFORMATION PROVIDED: PRIORITY PER 41J 201838 00.

THE FOLLOWING ISSUES WERE IDENTIFIED BY THE DNRC DURING ITS EXAMINATION OF THIS WATER RIGHT CLAIM.

THIS CLAIM NUMBER WAS NOT INCLUDED IN THE BASIN 41J DECREE ISSUED 12/16/2010.

A BETTER UNDERSTANDING OF YOUR CLAIMED WATER RIGHT CAN BE OBTAINED BY COMPARING YOUR RIGHT WITH OTHER CLAIMS IN THE BASIN. FOR EXAMPLE, COMPARE PRIORITY DATES, FLOW RATES, VOLUMES, OR ACRES IRRIGATED. ALSO, YOUR WATER RIGHT MAY BE SUBJECT TO WATER RIGHTS IN ADJOINING SUBBASINS OR BASINS AS WELL AS BEING SUBJECT TO OTHER RIGHTS ON YOUR SOURCE OF SUPPLY. FINALLY, YOUR WATER RIGHT MAY BE SUBJECT TO INDIAN RESERVED AND FEDERAL RESERVED WATER RIGHTS.

COMPLETE DETAILS REGARDING THE DNRC PREPARATION OF THIS INTERLOCUTORY DECREE AND RELATED MATERIALS CAN BE REVIEWED AT THE OFFICE LOCATIONS IDENTIFIED IN THE DOCUMENT ENTITLED "NOTICE OF ENTRY OF INTERLOCUTORY DECREE AND NOTICE OF AVAILABILITY."

SEE GENERAL FINDINGS OF FACT AND CONCLUSIONS OF LAW FOR FURTHER EXPLANATION OF YOUR CLAIMED WATER RIGHT. THESE FINDINGS CAN BE FOUND AS INDICATED IN THE DOCUMENT ENTITLED "NOTICE OF ENTRY OF INTERLOCUTORY DECREE AND NOTICE OF AVAILABILITY." IF YOU NEED OBJECTION FORMS, OR HAVE QUESTIONS ABOUT WATER COURT PROCEDURES OR CHANGES TO YOUR RIGHT, YOU CAN CONTACT THE WATER COURT BY CALLING 1-800-624-3270 (WITHIN MONTANA ONLY) OR 1-406-586-4364, OR BY WRITING TO P.O. BOX 1389, BOZEMAN, MT 59771-1389.

**INTERLOCUTORY DECREE
SMITH RIVER
BASIN 41J
ABSTRACT OF WATER RIGHT CLAIM**

IMPORTANT NOTICE

YOUR WATER RIGHT AS SHOWN ON THIS ABSTRACT MAY HAVE CHANGES FROM YOUR WATER RIGHT AS CLAIMED OR AMENDED. AN ASTERISK (*) HAS BEEN PLACED NEXT TO EACH ITEM CHANGED BY THE MONTANA WATER COURT OR BY THE DEPARTMENT OF NATURAL RESOURCES AND CONSERVATION (DNRC) DURING THE PREPARATION OF THIS INTERLOCUTORY DECREE. THESE CHANGES ARE AUTHORIZED BY THE MONTANA SUPREME COURT WATER RIGHT CLAIMS EXAMINATION RULES OR BY ORDER OF THE WATER COURT.

OBJECTIONS MAY BE FILED ACCORDING TO THE PROCEDURES OUTLINED IN THE DOCUMENT ENTITLED "NOTICE OF ENTRY OF INTERLOCUTORY DECREE AND NOTICE OF AVAILABILITY."

Water Right Number: 41J 30144251 STATEMENT OF CLAIM

Version: 1 -- ORIGINAL RIGHT

Status: ACTIVE

Owners: MONTANA, STATE OF DEPT OF FISH WILDLIFE & PARKS
PO BOX 200701
HELENA, MT 59620-0701

Priority Date: DECEMBER 31, 1933

Type of Historical Right: USE

Purpose (Use): STOCK

***Flow Rate:** A SPECIFIC FLOW RATE HAS NOT BEEN DECREED BECAUSE THIS USE CONSISTS OF STOCK DRINKING DIRECTLY FROM THE SOURCE, OR FROM A DITCH SYSTEM. THE FLOW RATE IS LIMITED TO THE MINIMUM AMOUNT HISTORICALLY NECESSARY TO SUSTAIN THIS PURPOSE.

***Volume:** THIS RIGHT INCLUDES THE AMOUNT OF WATER CONSUMPTIVELY USED FOR STOCKWATERING PURPOSES AT THE RATE OF 30 GALLONS PER DAY PER ANIMAL UNIT. ANIMAL UNITS SHALL BE BASED ON REASONABLE CARRYING CAPACITY AND HISTORICAL USE OF THE AREA SERVICED BY THIS WATER SOURCE.

***Source Name:** SMITH RIVER

Source Type: SURFACE WATER

***Point of Diversion and Means of Diversion:**

<u>ID</u>	<u>Govt Lot</u>	<u>Qtr Sec</u>	<u>Sec</u>	<u>Twp</u>	<u>Rge</u>	<u>County</u>
1	10	SWSW	30	16N	4E	CASCADE

Period of Diversion: JANUARY 1 TO DECEMBER 31

Diversion Means: LIVESTOCK DIRECT FROM SOURCE

Period of Use: JANUARY 1 TO DECEMBER 31

***Place of Use:**

<u>ID</u>	<u>Acres</u>	<u>Govt Lot</u>	<u>Qtr Sec</u>	<u>Sec</u>	<u>Twp</u>	<u>Rge</u>	<u>County</u>
1		10	SWSW	30	16N	4E	CASCADE

Remarks:

FWP FILED ELECTRONIC CLAIMS. THIS CLAIM REFERENCES MT FWP: SP OTH SMITH PARADISE 1. ADDITIONAL INFORMATION PROVIDED: PRIORITY PER 41J 201838 00.

THE FOLLOWING ISSUES WERE IDENTIFIED BY THE DNRC DURING ITS EXAMINATION OF THIS WATER RIGHT CLAIM.

THIS CLAIM NUMBER WAS NOT INCLUDED IN THE BASIN 41J DECREE ISSUED 12/16/2010.

A BETTER UNDERSTANDING OF YOUR CLAIMED WATER RIGHT CAN BE OBTAINED BY COMPARING YOUR RIGHT WITH OTHER CLAIMS IN THE BASIN. FOR EXAMPLE, COMPARE PRIORITY DATES, FLOW RATES, VOLUMES, OR ACRES IRRIGATED. ALSO, YOUR WATER RIGHT MAY BE SUBJECT TO WATER RIGHTS IN ADJOINING SUBBASINS OR BASINS AS WELL AS BEING SUBJECT TO OTHER RIGHTS ON YOUR SOURCE OF SUPPLY. FINALLY, YOUR WATER RIGHT MAY BE SUBJECT TO INDIAN RESERVED AND FEDERAL RESERVED WATER RIGHTS.

COMPLETE DETAILS REGARDING THE DNRC PREPARATION OF THIS INTERLOCUTORY DECREE AND RELATED MATERIALS CAN BE REVIEWED AT THE OFFICE LOCATIONS IDENTIFIED IN THE DOCUMENT ENTITLED "NOTICE OF ENTRY OF INTERLOCUTORY DECREE AND NOTICE OF AVAILABILITY."

SEE GENERAL FINDINGS OF FACT AND CONCLUSIONS OF LAW FOR FURTHER EXPLANATION OF YOUR CLAIMED WATER RIGHT. THESE FINDINGS CAN BE FOUND AS INDICATED IN THE DOCUMENT ENTITLED "NOTICE OF ENTRY OF INTERLOCUTORY DECREE AND NOTICE OF AVAILABILITY." IF YOU NEED OBJECTION FORMS, OR HAVE QUESTIONS ABOUT WATER COURT PROCEDURES OR CHANGES TO YOUR RIGHT, YOU CAN CONTACT THE WATER COURT BY CALLING 1-800-624-3270 (WITHIN MONTANA ONLY) OR 1-406-586-4364, OR BY WRITING TO P.O. BOX 1389, BOZEMAN, MT 59771-1389.

**INTERLOCUTORY DECREE
SMITH RIVER
BASIN 41J
ABSTRACT OF WATER RIGHT CLAIM**

IMPORTANT NOTICE

YOUR WATER RIGHT AS SHOWN ON THIS ABSTRACT MAY HAVE CHANGES FROM YOUR WATER RIGHT AS CLAIMED OR AMENDED. AN ASTERISK (*) HAS BEEN PLACED NEXT TO EACH ITEM CHANGED BY THE MONTANA WATER COURT OR BY THE DEPARTMENT OF NATURAL RESOURCES AND CONSERVATION (DNRC) DURING THE PREPARATION OF THIS INTERLOCUTORY DECREE. THESE CHANGES ARE AUTHORIZED BY THE MONTANA SUPREME COURT WATER RIGHT CLAIMS EXAMINATION RULES OR BY ORDER OF THE WATER COURT.

OBJECTIONS MAY BE FILED ACCORDING TO THE PROCEDURES OUTLINED IN THE DOCUMENT ENTITLED "NOTICE OF ENTRY OF INTERLOCUTORY DECREE AND NOTICE OF AVAILABILITY."

Water Right Number: 41J 30144252 STATEMENT OF CLAIM

Version: 1 -- ORIGINAL RIGHT

Status: ACTIVE

Owners: MONTANA, STATE OF DEPT OF FISH WILDLIFE & PARKS
PO BOX 200701
HELENA, MT 59620-0701

Priority Date: DECEMBER 31, 1933

Type of Historical Right: USE

Purpose (Use): STOCK

***Flow Rate:** A SPECIFIC FLOW RATE HAS NOT BEEN DECREED BECAUSE THIS USE CONSISTS OF STOCK DRINKING DIRECTLY FROM THE SOURCE, OR FROM A DITCH SYSTEM. THE FLOW RATE IS LIMITED TO THE MINIMUM AMOUNT HISTORICALLY NECESSARY TO SUSTAIN THIS PURPOSE.

***Volume:** THIS RIGHT INCLUDES THE AMOUNT OF WATER CONSUMPTIVELY USED FOR STOCKWATERING PURPOSES AT THE RATE OF 30 GALLONS PER DAY PER ANIMAL UNIT. ANIMAL UNITS SHALL BE BASED ON REASONABLE CARRYING CAPACITY AND HISTORICAL USE OF THE AREA SERVICED BY THIS WATER SOURCE.

Source Name: SMITH RIVER

Source Type: SURFACE WATER

***Point of Diversion and Means of Diversion:**

<u>ID</u>	<u>Govt Lot</u>	<u>Qtr Sec</u>	<u>Sec</u>	<u>Twp</u>	<u>Rge</u>	<u>County</u>
1	9	NWSW	30	16N	4E	CASCADE

Period of Diversion: JANUARY 1 TO DECEMBER 31

Diversion Means: LIVESTOCK DIRECT FROM SOURCE

Period of Use: JANUARY 1 TO DECEMBER 31

***Place of Use:**

<u>ID</u>	<u>Acres</u>	<u>Govt Lot</u>	<u>Qtr Sec</u>	<u>Sec</u>	<u>Twp</u>	<u>Rge</u>	<u>County</u>
1		9	NWSW	30	16N	4E	CASCADE

Remarks:

FWP FILED ELECTRONIC CLAIMS. THIS CLAIM REFERENCES MT FWP: SP OTH SMITH PARADISE 2. ADDITIONAL INFORMATION PROVIDED: PRIORITY PER 41J 201838 00.

THE FOLLOWING ISSUES WERE IDENTIFIED BY THE DNRC DURING ITS EXAMINATION OF THIS WATER RIGHT CLAIM.

THIS CLAIM NUMBER WAS NOT INCLUDED IN THE BASIN 41J DECREE ISSUED 12/16/2010.

A BETTER UNDERSTANDING OF YOUR CLAIMED WATER RIGHT CAN BE OBTAINED BY COMPARING YOUR RIGHT WITH OTHER CLAIMS IN THE BASIN. FOR EXAMPLE, COMPARE PRIORITY DATES, FLOW RATES, VOLUMES, OR ACRES IRRIGATED. ALSO, YOUR WATER RIGHT MAY BE SUBJECT TO WATER RIGHTS IN ADJOINING SUBBASINS OR BASINS AS WELL AS BEING SUBJECT TO OTHER RIGHTS ON YOUR SOURCE OF SUPPLY. FINALLY, YOUR WATER RIGHT MAY BE SUBJECT TO INDIAN RESERVED AND FEDERAL RESERVED WATER RIGHTS.

COMPLETE DETAILS REGARDING THE DNRC PREPARATION OF THIS INTERLOCUTORY DECREE AND RELATED MATERIALS CAN BE REVIEWED AT THE OFFICE LOCATIONS IDENTIFIED IN THE DOCUMENT ENTITLED "NOTICE OF ENTRY OF INTERLOCUTORY DECREE AND NOTICE OF AVAILABILITY."

SEE GENERAL FINDINGS OF FACT AND CONCLUSIONS OF LAW FOR FURTHER EXPLANATION OF YOUR CLAIMED WATER RIGHT. THESE FINDINGS CAN BE FOUND AS INDICATED IN THE DOCUMENT ENTITLED "NOTICE OF ENTRY OF INTERLOCUTORY DECREE AND NOTICE OF AVAILABILITY." IF YOU NEED OBJECTION FORMS, OR HAVE QUESTIONS ABOUT WATER COURT PROCEDURES OR CHANGES TO YOUR RIGHT, YOU CAN CONTACT THE WATER COURT BY CALLING 1-800-624-3270 (WITHIN MONTANA ONLY) OR 1-406-586-4364, OR BY WRITING TO P.O. BOX 1389, BOZEMAN, MT 59771-1389.

**INTERLOCUTORY DECREE
SMITH RIVER
BASIN 41J
ABSTRACT OF WATER RIGHT CLAIM**

IMPORTANT NOTICE

YOUR WATER RIGHT AS SHOWN ON THIS ABSTRACT MAY HAVE CHANGES FROM YOUR WATER RIGHT AS CLAIMED OR AMENDED. AN ASTERISK (*) HAS BEEN PLACED NEXT TO EACH ITEM CHANGED BY THE MONTANA WATER COURT OR BY THE DEPARTMENT OF NATURAL RESOURCES AND CONSERVATION (DNRC) DURING THE PREPARATION OF THIS INTERLOCUTORY DECREE. THESE CHANGES ARE AUTHORIZED BY THE MONTANA SUPREME COURT WATER RIGHT CLAIMS EXAMINATION RULES OR BY ORDER OF THE WATER COURT.

OBJECTIONS MAY BE FILED ACCORDING TO THE PROCEDURES OUTLINED IN THE DOCUMENT ENTITLED "NOTICE OF ENTRY OF INTERLOCUTORY DECREE AND NOTICE OF AVAILABILITY."

Water Right Number: 41J 30144253 STATEMENT OF CLAIM
Version: 1 -- ORIGINAL RIGHT
Status: ACTIVE

Owners: MONTANA, STATE OF DEPT OF FISH WILDLIFE & PARKS
PO BOX 200701
HELENA, MT 59620-0701

Priority Date: DECEMBER 31, 1933

Type of Historical Right: USE

Purpose (Use): STOCK

***Flow Rate:** A SPECIFIC FLOW RATE HAS NOT BEEN DECREED BECAUSE THIS USE CONSISTS OF STOCK DRINKING DIRECTLY FROM THE SOURCE, OR FROM A DITCH SYSTEM. THE FLOW RATE IS LIMITED TO THE MINIMUM AMOUNT HISTORICALLY NECESSARY TO SUSTAIN THIS PURPOSE.

***Volume:** THIS RIGHT INCLUDES THE AMOUNT OF WATER CONSUMPTIVELY USED FOR STOCKWATERING PURPOSES AT THE RATE OF 30 GALLONS PER DAY PER ANIMAL UNIT. ANIMAL UNITS SHALL BE BASED ON REASONABLE CARRYING CAPACITY AND HISTORICAL USE OF THE AREA SERVICED BY THIS WATER SOURCE.

Source Name: SMITH RIVER

Source Type: SURFACE WATER

***Point of Diversion and Means of Diversion:**

<u>ID</u>	<u>Govt Lot</u>	<u>Qtr Sec</u>	<u>Sec</u>	<u>Twp</u>	<u>Rge</u>	<u>County</u>
1	13	SWNW	31	16N	4E	CASCADE

Period of Diversion: JANUARY 1 TO DECEMBER 31

Diversion Means: LIVESTOCK DIRECT FROM SOURCE

Period of Use: JANUARY 1 TO DECEMBER 31

***Place of Use:**

<u>ID</u>	<u>Acres</u>	<u>Govt Lot</u>	<u>Qtr Sec</u>	<u>Sec</u>	<u>Twp</u>	<u>Rge</u>	<u>County</u>
1		13	SWNW	31	16N	4E	CASCADE

Remarks:

FWP FILED ELECTRONIC CLAIMS. THIS CLAIM REFERENCES MT FWP: SP OTH SMITH PARKER FLAT. ADDITIONAL INFORMATION PROVIDED: PRIORITY PER 41J 201838 00.

THE FOLLOWING ISSUES WERE IDENTIFIED BY THE DNRC DURING ITS EXAMINATION OF THIS WATER RIGHT CLAIM.

THIS CLAIM NUMBER WAS NOT INCLUDED IN THE BASIN 41J DECREE ISSUED 12/16/2010.

A BETTER UNDERSTANDING OF YOUR CLAIMED WATER RIGHT CAN BE OBTAINED BY COMPARING YOUR RIGHT WITH OTHER CLAIMS IN THE BASIN. FOR EXAMPLE, COMPARE PRIORITY DATES, FLOW RATES, VOLUMES, OR ACRES IRRIGATED. ALSO, YOUR WATER RIGHT MAY BE SUBJECT TO WATER RIGHTS IN ADJOINING SUBBASINS OR BASINS AS WELL AS BEING SUBJECT TO OTHER RIGHTS ON YOUR SOURCE OF SUPPLY. FINALLY, YOUR WATER RIGHT MAY BE SUBJECT TO INDIAN RESERVED AND FEDERAL RESERVED WATER RIGHTS.

COMPLETE DETAILS REGARDING THE DNRC PREPARATION OF THIS INTERLOCUTORY DECREE AND RELATED MATERIALS CAN BE REVIEWED AT THE OFFICE LOCATIONS IDENTIFIED IN THE DOCUMENT ENTITLED "NOTICE OF ENTRY OF INTERLOCUTORY DECREE AND NOTICE OF AVAILABILITY."

SEE GENERAL FINDINGS OF FACT AND CONCLUSIONS OF LAW FOR FURTHER EXPLANATION OF YOUR CLAIMED WATER RIGHT. THESE FINDINGS CAN BE FOUND AS INDICATED IN THE DOCUMENT ENTITLED "NOTICE OF ENTRY OF INTERLOCUTORY DECREE AND NOTICE OF AVAILABILITY." IF YOU NEED OBJECTION FORMS, OR HAVE QUESTIONS ABOUT WATER COURT PROCEDURES OR CHANGES TO YOUR RIGHT, YOU CAN CONTACT THE WATER COURT BY CALLING 1-800-624-3270 (WITHIN MONTANA ONLY) OR 1-406-586-4364, OR BY WRITING TO P.O. BOX 1389, BOZEMAN, MT 59771-1389.

**INTERLOCUTORY DECREE
SMITH RIVER
BASIN 41J
ABSTRACT OF WATER RIGHT CLAIM**

IMPORTANT NOTICE

YOUR WATER RIGHT AS SHOWN ON THIS ABSTRACT MAY HAVE CHANGES FROM YOUR WATER RIGHT AS CLAIMED OR AMENDED. AN ASTERISK (*) HAS BEEN PLACED NEXT TO EACH ITEM CHANGED BY THE MONTANA WATER COURT OR BY THE DEPARTMENT OF NATURAL RESOURCES AND CONSERVATION (DNRC) DURING THE PREPARATION OF THIS INTERLOCUTORY DECREE. THESE CHANGES ARE AUTHORIZED BY THE MONTANA SUPREME COURT WATER RIGHT CLAIMS EXAMINATION RULES OR BY ORDER OF THE WATER COURT.

OBJECTIONS MAY BE FILED ACCORDING TO THE PROCEDURES OUTLINED IN THE DOCUMENT ENTITLED "NOTICE OF ENTRY OF INTERLOCUTORY DECREE AND NOTICE OF AVAILABILITY."

Water Right Number: 41J 30144254 STATEMENT OF CLAIM

Version: 1 -- ORIGINAL RIGHT

Status: ACTIVE

Owners: MONTANA, STATE OF DEPT OF FISH WILDLIFE & PARKS
PO BOX 200701
HELENA, MT 59620-0701

Priority Date: APRIL 20, 1882

Type of Historical Right: USE

Purpose (Use): STOCK

***Flow Rate:** A SPECIFIC FLOW RATE HAS NOT BEEN DECREED BECAUSE THIS USE CONSISTS OF STOCK DRINKING DIRECTLY FROM THE SOURCE, OR FROM A DITCH SYSTEM. THE FLOW RATE IS LIMITED TO THE MINIMUM AMOUNT HISTORICALLY NECESSARY TO SUSTAIN THIS PURPOSE.

***Volume:** THIS RIGHT INCLUDES THE AMOUNT OF WATER CONSUMPTIVELY USED FOR STOCKWATERING PURPOSES AT THE RATE OF 30 GALLONS PER DAY PER ANIMAL UNIT. ANIMAL UNITS SHALL BE BASED ON REASONABLE CARRYING CAPACITY AND HISTORICAL USE OF THE AREA SERVICED BY THIS WATER SOURCE.

Source Name: SMITH RIVER

Source Type: SURFACE WATER

Point of Diversion and Means of Diversion:

<u>ID</u>	<u>Govt Lot</u>	<u>Qtr Sec</u>	<u>Sec</u>	<u>Twp</u>	<u>Rge</u>	<u>County</u>
1		SWSENE	24	12N	4E	MEAGHER

Period of Diversion: JANUARY 1 TO DECEMBER 31

Diversion Means: LIVESTOCK DIRECT FROM SOURCE

Period of Use: JANUARY 1 TO DECEMBER 31

Place of Use:

<u>ID</u>	<u>Acres</u>	<u>Govt Lot</u>	<u>Qtr Sec</u>	<u>Sec</u>	<u>Twp</u>	<u>Rge</u>	<u>County</u>
1			SWSENE	24	12N	4E	MEAGHER

Remarks:

FWP FILED ELECTRONIC CLAIMS. THIS CLAIM REFERENCES MT FWP: SP OTH SMITH SHEEP SMITH.
ADDITIONAL INFORMATION PROVIDED: PRIORITY PER 41J 198753 00.

THE FOLLOWING ISSUES WERE IDENTIFIED BY THE DNRC DURING ITS EXAMINATION OF THIS WATER RIGHT CLAIM.

THIS CLAIM NUMBER WAS NOT INCLUDED IN THE BASIN 41J DECREE ISSUED 12/16/2010.

A BETTER UNDERSTANDING OF YOUR CLAIMED WATER RIGHT CAN BE OBTAINED BY COMPARING YOUR RIGHT WITH OTHER CLAIMS IN THE BASIN. FOR EXAMPLE, COMPARE PRIORITY DATES, FLOW RATES, VOLUMES, OR ACRES IRRIGATED. ALSO, YOUR WATER RIGHT MAY BE SUBJECT TO WATER RIGHTS IN ADJOINING SUBBASINS OR BASINS AS WELL AS BEING SUBJECT TO OTHER RIGHTS ON YOUR SOURCE OF SUPPLY. FINALLY, YOUR WATER RIGHT MAY BE SUBJECT TO INDIAN RESERVED AND FEDERAL RESERVED WATER RIGHTS.

COMPLETE DETAILS REGARDING THE DNRC PREPARATION OF THIS INTERLOCUTORY DECREE AND RELATED MATERIALS CAN BE REVIEWED AT THE OFFICE LOCATIONS IDENTIFIED IN THE DOCUMENT ENTITLED "NOTICE OF ENTRY OF INTERLOCUTORY DECREE AND NOTICE OF AVAILABILITY."

SEE GENERAL FINDINGS OF FACT AND CONCLUSIONS OF LAW FOR FURTHER EXPLANATION OF YOUR CLAIMED WATER RIGHT. THESE FINDINGS CAN BE FOUND AS INDICATED IN THE DOCUMENT ENTITLED "NOTICE OF ENTRY OF INTERLOCUTORY DECREE AND NOTICE OF AVAILABILITY." IF YOU NEED OBJECTION FORMS, OR HAVE QUESTIONS ABOUT WATER COURT PROCEDURES OR CHANGES TO YOUR RIGHT, YOU CAN CONTACT THE WATER COURT BY CALLING 1-800-624-3270 (WITHIN MONTANA ONLY) OR 1-406-586-4364, OR BY WRITING TO P.O. BOX 1389, BOZEMAN, MT 59771-1389.

**INTERLOCUTORY DECREE
SMITH RIVER
BASIN 41J
ABSTRACT OF WATER RIGHT CLAIM**

IMPORTANT NOTICE

YOUR WATER RIGHT AS SHOWN ON THIS ABSTRACT MAY HAVE CHANGES FROM YOUR WATER RIGHT AS CLAIMED OR AMENDED. AN ASTERISK (*) HAS BEEN PLACED NEXT TO EACH ITEM CHANGED BY THE MONTANA WATER COURT OR BY THE DEPARTMENT OF NATURAL RESOURCES AND CONSERVATION (DNRC) DURING THE PREPARATION OF THIS INTERLOCUTORY DECREE. THESE CHANGES ARE AUTHORIZED BY THE MONTANA SUPREME COURT WATER RIGHT CLAIMS EXAMINATION RULES OR BY ORDER OF THE WATER COURT.

OBJECTIONS MAY BE FILED ACCORDING TO THE PROCEDURES OUTLINED IN THE DOCUMENT ENTITLED "NOTICE OF ENTRY OF INTERLOCUTORY DECREE AND NOTICE OF AVAILABILITY."

Water Right Number: 41J 30144255 STATEMENT OF CLAIM

Version: 1 -- ORIGINAL RIGHT

Status: ACTIVE

Owners: MONTANA, STATE OF DEPT OF FISH WILDLIFE & PARKS
PO BOX 200701
HELENA, MT 59620-0701

Priority Date: APRIL 20, 1882

Type of Historical Right: USE

Purpose (Use): STOCK

***Flow Rate:** A SPECIFIC FLOW RATE HAS NOT BEEN DECREED BECAUSE THIS USE CONSISTS OF STOCK DRINKING DIRECTLY FROM THE SOURCE, OR FROM A DITCH SYSTEM. THE FLOW RATE IS LIMITED TO THE MINIMUM AMOUNT HISTORICALLY NECESSARY TO SUSTAIN THIS PURPOSE.

***Volume:** THIS RIGHT INCLUDES THE AMOUNT OF WATER CONSUMPTIVELY USED FOR STOCKWATERING PURPOSES AT THE RATE OF 30 GALLONS PER DAY PER ANIMAL UNIT. ANIMAL UNITS SHALL BE BASED ON REASONABLE CARRYING CAPACITY AND HISTORICAL USE OF THE AREA SERVICED BY THIS WATER SOURCE.

***Source Name:** UNNAMED TRIBUTARY OF SMITH RIVER

Source Type: SURFACE WATER

Point of Diversion and Means of Diversion:

<u>ID</u>	<u>Govt Lot</u>	<u>Qtr</u>	<u>Sec</u>	<u>Twp</u>	<u>Rge</u>	<u>County</u>
1		SENE	24	12N	4E	MEAGHER

Period of Diversion: JANUARY 1 TO DECEMBER 31

Diversion Means: LIVESTOCK DIRECT FROM SOURCE

2		NESENE	24	12N	4E	MEAGHER
---	--	--------	----	-----	----	---------

Period of Diversion: JANUARY 1 TO DECEMBER 31

Diversion Means: LIVESTOCK DIRECT FROM SOURCE

**INTERLOCUTORY DECREE
SMITH RIVER
BASIN 41J
ABSTRACT OF WATER RIGHT CLAIM**

IMPORTANT NOTICE

YOUR WATER RIGHT AS SHOWN ON THIS ABSTRACT MAY HAVE CHANGES FROM YOUR WATER RIGHT AS CLAIMED OR AMENDED. AN ASTERISK (*) HAS BEEN PLACED NEXT TO EACH ITEM CHANGED BY THE MONTANA WATER COURT OR BY THE DEPARTMENT OF NATURAL RESOURCES AND CONSERVATION (DNRC) DURING THE PREPARATION OF THIS INTERLOCUTORY DECREE. THESE CHANGES ARE AUTHORIZED BY THE MONTANA SUPREME COURT WATER RIGHT CLAIMS EXAMINATION RULES OR BY ORDER OF THE WATER COURT.

OBJECTIONS MAY BE FILED ACCORDING TO THE PROCEDURES OUTLINED IN THE DOCUMENT ENTITLED "NOTICE OF ENTRY OF INTERLOCUTORY DECREE AND NOTICE OF AVAILABILITY."

Water Right Number: 41J 30144256 STATEMENT OF CLAIM
Version: 1 -- ORIGINAL RIGHT
Status: ACTIVE

Owners: MONTANA, STATE OF DEPT OF FISH WILDLIFE & PARKS
PO BOX 200701
HELENA, MT 59620-0701

Priority Date: DECEMBER 31, 1933

Type of Historical Right: USE

Purpose (Use): STOCK

***Flow Rate:** A SPECIFIC FLOW RATE HAS NOT BEEN DECREED BECAUSE THIS USE CONSISTS OF STOCK DRINKING DIRECTLY FROM THE SOURCE, OR FROM A DITCH SYSTEM. THE FLOW RATE IS LIMITED TO THE MINIMUM AMOUNT HISTORICALLY NECESSARY TO SUSTAIN THIS PURPOSE.

***Volume:** THIS RIGHT INCLUDES THE AMOUNT OF WATER CONSUMPTIVELY USED FOR STOCKWATERING PURPOSES AT THE RATE OF 30 GALLONS PER DAY PER ANIMAL UNIT. ANIMAL UNITS SHALL BE BASED ON REASONABLE CARRYING CAPACITY AND HISTORICAL USE OF THE AREA SERVICED BY THIS WATER SOURCE.

Source Name: SMITH RIVER

Source Type: SURFACE WATER

***Point of Diversion and Means of Diversion:**

<u>ID</u>	<u>Govt Lot</u>	<u>Qtr Sec</u>	<u>Sec</u>	<u>Twp</u>	<u>Rge</u>	<u>County</u>
1	5	NENE	18	15N	4E	CASCADE

Period of Diversion: JANUARY 1 TO DECEMBER 31

Diversion Means: LIVESTOCK DIRECT FROM SOURCE

2	17	W2E2SE	18	15N	4E	CASCADE
---	----	--------	----	-----	----	---------

Period of Diversion: JANUARY 1 TO DECEMBER 31

Diversion Means: LIVESTOCK DIRECT FROM SOURCE

**INTERLOCUTORY DECREE
SMITH RIVER
BASIN 41J
ABSTRACT OF WATER RIGHT CLAIM**

IMPORTANT NOTICE

YOUR WATER RIGHT AS SHOWN ON THIS ABSTRACT MAY HAVE CHANGES FROM YOUR WATER RIGHT AS CLAIMED OR AMENDED. AN ASTERISK (*) HAS BEEN PLACED NEXT TO EACH ITEM CHANGED BY THE MONTANA WATER COURT OR BY THE DEPARTMENT OF NATURAL RESOURCES AND CONSERVATION (DNRC) DURING THE PREPARATION OF THIS INTERLOCUTORY DECREE. THESE CHANGES ARE AUTHORIZED BY THE MONTANA SUPREME COURT WATER RIGHT CLAIMS EXAMINATION RULES OR BY ORDER OF THE WATER COURT.

OBJECTIONS MAY BE FILED ACCORDING TO THE PROCEDURES OUTLINED IN THE DOCUMENT ENTITLED "NOTICE OF ENTRY OF INTERLOCUTORY DECREE AND NOTICE OF AVAILABILITY."

Water Right Number: 41J 30144257 STATEMENT OF CLAIM
Version: 1 -- ORIGINAL RIGHT
Status: ACTIVE

Owners: MONTANA, STATE OF DEPT OF FISH WILDLIFE & PARKS
PO BOX 200701
HELENA, MT 59620-0701

Priority Date: MAY 1, 1883

Type of Historical Right: USE

Purpose (Use): STOCK

***Flow Rate:** A SPECIFIC FLOW RATE HAS NOT BEEN DECREED BECAUSE THIS USE CONSISTS OF STOCK DRINKING DIRECTLY FROM THE SOURCE, OR FROM A DITCH SYSTEM. THE FLOW RATE IS LIMITED TO THE MINIMUM AMOUNT HISTORICALLY NECESSARY TO SUSTAIN THIS PURPOSE.

***Volume:** THIS RIGHT INCLUDES THE AMOUNT OF WATER CONSUMPTIVELY USED FOR STOCKWATERING PURPOSES AT THE RATE OF 30 GALLONS PER DAY PER ANIMAL UNIT. ANIMAL UNITS SHALL BE BASED ON REASONABLE CARRYING CAPACITY AND HISTORICAL USE OF THE AREA SERVICED BY THIS WATER SOURCE.

Source Name: SMITH RIVER
Source Type: SURFACE WATER

***Point of Diversion and Means of Diversion:**

<u>ID</u>	<u>Govt Lot</u>	<u>Qtr</u>	<u>Sec</u>	<u>Twp</u>	<u>Rge</u>	<u>County</u>
1		NWSW	28	13N	4E	MEAGHER

Period of Diversion: JANUARY 1 TO DECEMBER 31

Diversion Means: LIVESTOCK DIRECT FROM SOURCE

2		NWNWNW	34	13N	4E	MEAGHER
---	--	--------	----	-----	----	---------

Period of Diversion: JANUARY 1 TO DECEMBER 31

Diversion Means: LIVESTOCK DIRECT FROM SOURCE

3 SWNWNW 34 13N 4E MEAGHER
Period of Diversion: JANUARY 1 TO DECEMBER 31
Diversion Means: LIVESTOCK DIRECT FROM SOURCE

4 NESWNW 34 13N 4E MEAGHER
Period of Diversion: JANUARY 1 TO DECEMBER 31
Diversion Means: LIVESTOCK DIRECT FROM SOURCE

5 SESWNW 34 13N 4E MEAGHER
Period of Diversion: JANUARY 1 TO DECEMBER 31
Diversion Means: LIVESTOCK DIRECT FROM SOURCE

Period of Use: JANUARY 1 TO DECEMBER 31

***Place of Use:**

<u>ID</u>	<u>Acres</u>	<u>Govt Lot</u>	<u>Qtr Sec</u>	<u>Sec</u>	<u>Twp</u>	<u>Rge</u>	<u>County</u>
1			NWSW	28	13N	4E	MEAGHER
2			NWNWNW	34	13N	4E	MEAGHER
3			SWNWNW	34	13N	4E	MEAGHER
4			NESWNW	34	13N	4E	MEAGHER
5			SESWNW	34	13N	4E	MEAGHER

Remarks:

FWP FILED ELECTRONIC CLAIMS. THIS CLAIM REFERENCES MT FWP: SP OTH SMITH SPRING SMITH. ADDITIONAL INFORMATION PROVIDED: PRIORITY PER 41J 15576 00.

THE FOLLOWING ISSUES WERE IDENTIFIED BY THE DNRC DURING ITS EXAMINATION OF THIS WATER RIGHT CLAIM.

THIS CLAIM NUMBER WAS NOT INCLUDED IN THE BASIN 41J DECREE ISSUED 12/16/2010.

A BETTER UNDERSTANDING OF YOUR CLAIMED WATER RIGHT CAN BE OBTAINED BY COMPARING YOUR RIGHT WITH OTHER CLAIMS IN THE BASIN. FOR EXAMPLE, COMPARE PRIORITY DATES, FLOW RATES, VOLUMES, OR ACRES IRRIGATED. ALSO, YOUR WATER RIGHT MAY BE SUBJECT TO WATER RIGHTS IN ADJOINING SUBBASINS OR BASINS AS WELL AS BEING SUBJECT TO OTHER RIGHTS ON YOUR SOURCE OF SUPPLY. FINALLY, YOUR WATER RIGHT MAY BE SUBJECT TO INDIAN RESERVED AND FEDERAL RESERVED WATER RIGHTS.

COMPLETE DETAILS REGARDING THE DNRC PREPARATION OF THIS INTERLOCUTORY DECREE AND RELATED MATERIALS CAN BE REVIEWED AT THE OFFICE LOCATIONS IDENTIFIED IN THE DOCUMENT ENTITLED "NOTICE OF ENTRY OF INTERLOCUTORY DECREE AND NOTICE OF AVAILABILITY."

SEE GENERAL FINDINGS OF FACT AND CONCLUSIONS OF LAW FOR FURTHER EXPLANATION OF YOUR CLAIMED WATER RIGHT. THESE FINDINGS CAN BE FOUND AS INDICATED IN THE DOCUMENT ENTITLED "NOTICE OF ENTRY OF INTERLOCUTORY DECREE AND NOTICE OF AVAILABILITY." IF YOU NEED OBJECTION FORMS, OR HAVE QUESTIONS ABOUT WATER COURT PROCEDURES OR CHANGES TO YOUR RIGHT, YOU CAN CONTACT THE WATER COURT BY CALLING 1-800-624-3270 (WITHIN MONTANA ONLY) OR 1-406-586-4364, OR BY WRITING TO P.O. BOX 1389, BOZEMAN, MT 59771-1389.

**INTERLOCUTORY DECREE
SMITH RIVER
BASIN 41J
ABSTRACT OF WATER RIGHT CLAIM**

IMPORTANT NOTICE

YOUR WATER RIGHT AS SHOWN ON THIS ABSTRACT MAY HAVE CHANGES FROM YOUR WATER RIGHT AS CLAIMED OR AMENDED. AN ASTERISK (*) HAS BEEN PLACED NEXT TO EACH ITEM CHANGED BY THE MONTANA WATER COURT OR BY THE DEPARTMENT OF NATURAL RESOURCES AND CONSERVATION (DNRC) DURING THE PREPARATION OF THIS INTERLOCUTORY DECREE. THESE CHANGES ARE AUTHORIZED BY THE MONTANA SUPREME COURT WATER RIGHT CLAIMS EXAMINATION RULES OR BY ORDER OF THE WATER COURT.

OBJECTIONS MAY BE FILED ACCORDING TO THE PROCEDURES OUTLINED IN THE DOCUMENT ENTITLED "NOTICE OF ENTRY OF INTERLOCUTORY DECREE AND NOTICE OF AVAILABILITY."

Water Right Number: 41J 30144294 STATEMENT OF CLAIM
Version: 1 -- ORIGINAL RIGHT
Status: ACTIVE

Owners: MONTANA, STATE OF DEPT OF FISH WILDLIFE & PARKS
PO BOX 200701
HELENA, MT 59620-0701

Priority Date: AUGUST 17, 1917

Type of Historical Right: USE

Purpose (Use): STOCK

***Flow Rate:** A SPECIFIC FLOW RATE HAS NOT BEEN DECREED BECAUSE THIS USE CONSISTS OF STOCK DRINKING DIRECTLY FROM THE SOURCE, OR FROM A DITCH SYSTEM. THE FLOW RATE IS LIMITED TO THE MINIMUM AMOUNT HISTORICALLY NECESSARY TO SUSTAIN THIS PURPOSE.

***Volume:** THIS RIGHT INCLUDES THE AMOUNT OF WATER CONSUMPTIVELY USED FOR STOCKWATERING PURPOSES AT THE RATE OF 30 GALLONS PER DAY PER ANIMAL UNIT. ANIMAL UNITS SHALL BE BASED ON REASONABLE CARRYING CAPACITY AND HISTORICAL USE OF THE AREA SERVICED BY THIS WATER SOURCE.

Source Name: SMITH RIVER

Source Type: SURFACE WATER

***Point of Diversion and Means of Diversion:**

<u>ID</u>	<u>Govt Lot</u>	<u>Qtr</u>	<u>Sec</u>	<u>Twp</u>	<u>Rge</u>	<u>County</u>
1		NE	SE	11N	4E	MEAGHER

Period of Diversion: JANUARY 1 TO DECEMBER 31

Diversion Means: LIVESTOCK DIRECT FROM SOURCE

2		W	2	11N	4E	MEAGHER
---	--	---	---	-----	----	---------

Period of Diversion: JANUARY 1 TO DECEMBER 31

Diversion Means: LIVESTOCK DIRECT FROM SOURCE

**INTERLOCUTORY DECREE
SMITH RIVER
BASIN 41J
ABSTRACT OF WATER RIGHT CLAIM**

IMPORTANT NOTICE

YOUR WATER RIGHT AS SHOWN ON THIS ABSTRACT MAY HAVE CHANGES FROM YOUR WATER RIGHT AS CLAIMED OR AMENDED. AN ASTERISK (*) HAS BEEN PLACED NEXT TO EACH ITEM CHANGED BY THE MONTANA WATER COURT OR BY THE DEPARTMENT OF NATURAL RESOURCES AND CONSERVATION (DNRC) DURING THE PREPARATION OF THIS INTERLOCUTORY DECREE. THESE CHANGES ARE AUTHORIZED BY THE MONTANA SUPREME COURT WATER RIGHT CLAIMS EXAMINATION RULES OR BY ORDER OF THE WATER COURT.

OBJECTIONS MAY BE FILED ACCORDING TO THE PROCEDURES OUTLINED IN THE DOCUMENT ENTITLED "NOTICE OF ENTRY OF INTERLOCUTORY DECREE AND NOTICE OF AVAILABILITY."

Water Right Number: 41J 30144326 STATEMENT OF CLAIM

Version: 1 -- ORIGINAL RIGHT

Status: ACTIVE

Owners: MONTANA, STATE OF DEPT OF FISH WILDLIFE & PARKS
PO BOX 200701
HELENA, MT 59620-0701

Priority Date: APRIL 27, 1909

Type of Historical Right: USE

Purpose (Use): STOCK

***Flow Rate:** A SPECIFIC FLOW RATE HAS NOT BEEN DECREED BECAUSE THIS USE CONSISTS OF STOCK DRINKING DIRECTLY FROM THE SOURCE, OR FROM A DITCH SYSTEM. THE FLOW RATE IS LIMITED TO THE MINIMUM AMOUNT HISTORICALLY NECESSARY TO SUSTAIN THIS PURPOSE.

***Volume:** THIS RIGHT INCLUDES THE AMOUNT OF WATER CONSUMPTIVELY USED FOR STOCKWATERING PURPOSES AT THE RATE OF 30 GALLONS PER DAY PER ANIMAL UNIT. ANIMAL UNITS SHALL BE BASED ON REASONABLE CARRYING CAPACITY AND HISTORICAL USE OF THE AREA SERVICED BY THIS WATER SOURCE.

Source Name: TYRELL CREEK

Source Type: SURFACE WATER

***Point of Diversion and Means of Diversion:**

<u>ID</u>	<u>Govt Lot</u>	<u>Qtr</u>	<u>Sec</u>	<u>Twp</u>	<u>Rge</u>	<u>County</u>
1		N2	16	14N	1W	CASCADE

Period of Diversion: JANUARY 1 TO DECEMBER 31

Diversion Means: LIVESTOCK DIRECT FROM SOURCE

2		S2	16	14N	1W	CASCADE
---	--	----	----	-----	----	---------

Period of Diversion: JANUARY 1 TO DECEMBER 31

Diversion Means: LIVESTOCK DIRECT FROM SOURCE

3	SE	20	14N	1W	CASCADE
Period of Diversion:	JANUARY 1 TO DECEMBER 31				
Diversion Means:	LIVESTOCK DIRECT FROM SOURCE				
4	NWNE	21	14N	1W	CASCADE
Period of Diversion:	JANUARY 1 TO DECEMBER 31				
Diversion Means:	LIVESTOCK DIRECT FROM SOURCE				
5	NW	21	14N	1W	CASCADE
Period of Diversion:	JANUARY 1 TO DECEMBER 31				
Diversion Means:	LIVESTOCK DIRECT FROM SOURCE				
6	NWSW	21	14N	1W	CASCADE
Period of Diversion:	JANUARY 1 TO DECEMBER 31				
Diversion Means:	LIVESTOCK DIRECT FROM SOURCE				
7	SWNW	28	14N	1W	CASCADE
Period of Diversion:	JANUARY 1 TO DECEMBER 31				
Diversion Means:	LIVESTOCK DIRECT FROM SOURCE				
8	NWSW	28	14N	1W	CASCADE
Period of Diversion:	JANUARY 1 TO DECEMBER 31				
Diversion Means:	LIVESTOCK DIRECT FROM SOURCE				
9	E2NE	29	14N	1W	CASCADE
Period of Diversion:	JANUARY 1 TO DECEMBER 31				
Diversion Means:	LIVESTOCK DIRECT FROM SOURCE				
Period of Use:	JANUARY 1 TO DECEMBER 31				

***Place of Use:**

<u>ID</u>	<u>Acres</u>	<u>Govt Lot</u>	<u>Qtr Sec</u>	<u>Sec</u>	<u>Twp</u>	<u>Rge</u>	<u>County</u>
1			N2	16	14N	1W	CASCADE
2			S2	16	14N	1W	CASCADE
3			SE	20	14N	1W	CASCADE
4			NWNE	21	14N	1W	CASCADE
5			NW	21	14N	1W	CASCADE
6			NWSW	21	14N	1W	CASCADE
7			SWNW	28	14N	1W	CASCADE
8			NWSW	28	14N	1W	CASCADE
9			E2NE	29	14N	1W	CASCADE

Remarks:

FWP FILED ELECTRONIC CLAIMS. THIS CLAIM REFERENCES MT FWP: WB131. ADDITIONAL INFORMATION PROVIDED: NORTHERN PACIFIC PATENT 57680.

THE FOLLOWING ISSUES WERE IDENTIFIED BY THE DNRC DURING ITS EXAMINATION OF THIS WATER RIGHT CLAIM.

THIS CLAIM NUMBER WAS NOT INCLUDED IN THE BASIN 41J DECREE ISSUED 12/16/2010.

A BETTER UNDERSTANDING OF YOUR CLAIMED WATER RIGHT CAN BE OBTAINED BY COMPARING YOUR RIGHT WITH OTHER CLAIMS IN THE BASIN. FOR EXAMPLE, COMPARE PRIORITY DATES, FLOW RATES, VOLUMES, OR ACRES IRRIGATED. ALSO, YOUR WATER RIGHT MAY BE SUBJECT TO WATER RIGHTS IN ADJOINING SUBBASINS OR BASINS AS WELL AS BEING SUBJECT TO OTHER RIGHTS ON YOUR SOURCE OF SUPPLY. FINALLY, YOUR WATER RIGHT MAY BE SUBJECT TO INDIAN RESERVED AND FEDERAL RESERVED WATER RIGHTS.

COMPLETE DETAILS REGARDING THE DNRC PREPARATION OF THIS INTERLOCUTORY DECREE AND RELATED MATERIALS CAN BE REVIEWED AT THE OFFICE LOCATIONS IDENTIFIED IN THE DOCUMENT ENTITLED "NOTICE OF ENTRY OF INTERLOCUTORY DECREE AND NOTICE OF AVAILABILITY."

SEE GENERAL FINDINGS OF FACT AND CONCLUSIONS OF LAW FOR FURTHER EXPLANATION OF YOUR CLAIMED WATER RIGHT. THESE FINDINGS CAN BE FOUND AS INDICATED IN THE DOCUMENT ENTITLED "NOTICE OF ENTRY OF INTERLOCUTORY DECREE AND NOTICE OF AVAILABILITY." IF YOU NEED OBJECTION FORMS, OR HAVE QUESTIONS ABOUT WATER COURT PROCEDURES OR CHANGES TO YOUR RIGHT, YOU CAN CONTACT THE WATER COURT BY CALLING 1-800-624-3270 (WITHIN MONTANA ONLY) OR 1-406-586-4364, OR BY WRITING TO P.O. BOX 1389, BOZEMAN, MT 59771-1389.

**INTERLOCUTORY DECREE
SMITH RIVER
BASIN 41J
ABSTRACT OF WATER RIGHT CLAIM**

IMPORTANT NOTICE

YOUR WATER RIGHT AS SHOWN ON THIS ABSTRACT MAY HAVE CHANGES FROM YOUR WATER RIGHT AS CLAIMED OR AMENDED. AN ASTERISK (*) HAS BEEN PLACED NEXT TO EACH ITEM CHANGED BY THE MONTANA WATER COURT OR BY THE DEPARTMENT OF NATURAL RESOURCES AND CONSERVATION (DNRC) DURING THE PREPARATION OF THIS INTERLOCUTORY DECREE. THESE CHANGES ARE AUTHORIZED BY THE MONTANA SUPREME COURT WATER RIGHT CLAIMS EXAMINATION RULES OR BY ORDER OF THE WATER COURT.

OBJECTIONS MAY BE FILED ACCORDING TO THE PROCEDURES OUTLINED IN THE DOCUMENT ENTITLED "NOTICE OF ENTRY OF INTERLOCUTORY DECREE AND NOTICE OF AVAILABILITY."

Water Right Number: 41J 30146342 STATEMENT OF CLAIM

Version: 1 -- ORIGINAL RIGHT

Status: ACTIVE

Owners: LB CATTLE CO
PO BOX 1238
LIVINGSTON, MT 59047-1238

Priority Date: MAY 1, 1900

Type of Historical Right: USE

Purpose (Use): STOCK

Flow Rate: 25.00 GPM

***Volume:** THIS RIGHT INCLUDES THE AMOUNT OF WATER CONSUMPTIVELY USED FOR STOCKWATERING PURPOSES AT THE RATE OF 30 GALLONS PER DAY PER ANIMAL UNIT. ANIMAL UNITS SHALL BE BASED ON REASONABLE CARRYING CAPACITY AND HISTORICAL USE OF THE AREA SERVICED BY THIS WATER SOURCE.

***Source Name:** SPRING, UNNAMED TRIBUTARY OF FREEMAN CREEK

Source Type: GROUNDWATER

***Source Name:** SPRING, UNNAMED TRIBUTARY OF FREEMAN CREEK, NORTH FORK

Source Type: GROUNDWATER

***Source Name:** SPRING, UNNAMED TRIBUTARY OF FREEMAN CREEK, SOUTH FORK

Source Type: GROUNDWATER

***Source Name:** SPRING, UNNAMED TRIBUTARY OF SHEEP CREEK

Source Type: GROUNDWATER

***Point of Diversion and Means of Diversion:**

<u>ID</u>	<u>Govt Lot</u>	<u>Qtr Sec</u>	<u>Sec</u>	<u>Twp</u>	<u>Rge</u>	<u>County</u>
1	2	SWNWNE	1	13N	2E	MEAGHER

Source Name: SPRING, UNNAMED TRIBUTARY OF FREEMAN CREEK, NORTH FORK

11	SWSWNE	13	13N	2E	MEAGHER
*Source Name:	SPRING, UNNAMED TRIBUTARY OF FREEMAN CREEK				
Period of Diversion:	JANUARY 1 TO DECEMBER 31				
Diversion Means:	PIPELINE				
12	SENWSW	13	13N	2E	MEAGHER
*Source Name:	SPRING, UNNAMED TRIBUTARY OF FREEMAN CREEK				
*Period of Diversion:	JANUARY 1 TO DECEMBER 31				
Diversion Means:	PIPELINE				
13	NWNESW	7	13N	3E	MEAGHER
*Source Name:	SPRING, UNNAMED TRIBUTARY OF FREEMAN CREEK				
Period of Diversion:	JANUARY 1 TO DECEMBER 31				
Diversion Means:	PIPELINE				
14	NWNESE	27	14N	2E	MEAGHER
Source Name:	SPRING, UNNAMED TRIBUTARY OF FREEMAN CREEK, NORTH FORK				
Period of Diversion:	JANUARY 1 TO DECEMBER 31				
Diversion Means:	PIPELINE				
15	NENESW	28	14N	2E	MEAGHER
Source Name:	SPRING, UNNAMED TRIBUTARY OF FREEMAN CREEK, NORTH FORK				
Period of Diversion:	JANUARY 1 TO DECEMBER 31				
Diversion Means:	PIPELINE				
16	NWSENE	33	14N	2E	MEAGHER
Source Name:	SPRING, UNNAMED TRIBUTARY OF FREEMAN CREEK, NORTH FORK				
Period of Diversion:	JANUARY 1 TO DECEMBER 31				
Diversion Means:	PIPELINE				
17	SENWSW	33	14N	2E	MEAGHER
*Source Name:	SPRING, UNNAMED TRIBUTARY OF FREEMAN CREEK, NORTH FORK				
*Period of Diversion:	JANUARY 1 TO DECEMBER 31				
Diversion Means:	PIPELINE				
18	SENENW	34	14N	2E	MEAGHER
Source Name:	SPRING, UNNAMED TRIBUTARY OF FREEMAN CREEK, NORTH FORK				
Period of Diversion:	JANUARY 1 TO DECEMBER 31				
Diversion Means:	PIPELINE				
19	NWNWSE	34	14N	2E	MEAGHER
*Source Name:	SPRING, UNNAMED TRIBUTARY OF FREEMAN CREEK, NORTH FORK				
*Period of Diversion:	JANUARY 1 TO DECEMBER 31				
Diversion Means:	PIPELINE				
20	SWNE	35	14N	2E	MEAGHER
*Source Name:	SPRING, UNNAMED TRIBUTARY OF SHEEP CREEK				

Period of Diversion: JANUARY 1 TO DECEMBER 31

Diversion Means: PIPELINE

21 NWNESW 35 14N 2E MEAGHER

Source Name: SPRING, UNNAMED TRIBUTARY OF SHEEP CREEK

***Period of Diversion:** JANUARY 1 TO DECEMBER 31

Diversion Means: PIPELINE

MEANS OF DIVERSION INCLUDES A STOCK TANK.

***Period of Use:** JANUARY 1 TO DECEMBER 31

***Place of Use:**

<u>ID</u>	<u>Acres</u>	<u>Govt Lot</u>	<u>Qtr Sec</u>	<u>Sec</u>	<u>Twp</u>	<u>Rge</u>	<u>County</u>
1		2	SWNWNE	1	13N	2E	MEAGHER
2			SENESE	1	13N	2E	MEAGHER
3			NWSENE	2	13N	2E	MEAGHER
4			SWNWSE	2	13N	2E	MEAGHER
5			NWSENE	3	13N	2E	MEAGHER
6			NWNESE	3	13N	2E	MEAGHER
7			NWNESW	4	13N	2E	MEAGHER
8			NENWSW	9	13N	2E	MEAGHER
9			NENESW	10	13N	2E	MEAGHER
10			NWNENW	12	13N	2E	MEAGHER
11			SWSWNE	13	13N	2E	MEAGHER
12			SENWSW	13	13N	2E	MEAGHER
13			NWNESW	7	13N	3E	MEAGHER
14			NWNESE	27	14N	2E	MEAGHER
15			NENESW	28	14N	2E	MEAGHER
16			NWSENE	33	14N	2E	MEAGHER
17			SENWSW	33	14N	2E	MEAGHER
18			SENESE	34	14N	2E	MEAGHER
19			NWNWSE	34	14N	2E	MEAGHER
20			SWNESE	35	14N	2E	MEAGHER
21			NWNESW	35	14N	2E	MEAGHER

Remarks:

THE FOLLOWING ISSUES WERE IDENTIFIED BY THE DNRC DURING ITS EXAMINATION OF THIS WATER RIGHT CLAIM.

THIS CLAIM NUMBER WAS NOT INCLUDED IN THE BASIN 41J DECREE ISSUED 12/16/2010.

A BETTER UNDERSTANDING OF YOUR CLAIMED WATER RIGHT CAN BE OBTAINED BY COMPARING YOUR RIGHT WITH OTHER CLAIMS IN THE BASIN. FOR EXAMPLE, COMPARE PRIORITY DATES, FLOW RATES, VOLUMES, OR ACRES IRRIGATED. ALSO, YOUR WATER RIGHT MAY BE SUBJECT TO WATER RIGHTS IN ADJOINING SUBBASINS OR BASINS AS WELL AS BEING SUBJECT TO OTHER RIGHTS ON YOUR SOURCE OF SUPPLY. FINALLY, YOUR WATER RIGHT MAY BE SUBJECT TO INDIAN RESERVED AND FEDERAL RESERVED WATER RIGHTS.

COMPLETE DETAILS REGARDING THE DNRC PREPARATION OF THIS INTERLOCUTORY DECREE AND RELATED MATERIALS CAN BE REVIEWED AT THE OFFICE LOCATIONS IDENTIFIED IN THE DOCUMENT ENTITLED "NOTICE OF ENTRY OF INTERLOCUTORY DECREE AND NOTICE OF AVAILABILITY."

SEE GENERAL FINDINGS OF FACT AND CONCLUSIONS OF LAW FOR FURTHER EXPLANATION OF YOUR CLAIMED WATER RIGHT. THESE FINDINGS CAN BE FOUND AS INDICATED IN THE DOCUMENT ENTITLED "NOTICE OF ENTRY OF INTERLOCUTORY DECREE AND NOTICE OF AVAILABILITY." IF YOU NEED OBJECTION FORMS, OR HAVE QUESTIONS ABOUT WATER COURT PROCEDURES OR CHANGES TO YOUR RIGHT, YOU CAN CONTACT THE WATER COURT BY CALLING 1-800-624-3270 (WITHIN MONTANA ONLY) OR 1-406-586-4364, OR BY WRITING TO P.O. BOX 1389, BOZEMAN, MT 59771-1389.

**INTERLOCUTORY DECREE
SMITH RIVER
BASIN 41J
ABSTRACT OF WATER RIGHT CLAIM**

IMPORTANT NOTICE

YOUR WATER RIGHT AS SHOWN ON THIS ABSTRACT MAY HAVE CHANGES FROM YOUR WATER RIGHT AS CLAIMED OR AMENDED. AN ASTERISK (*) HAS BEEN PLACED NEXT TO EACH ITEM CHANGED BY THE MONTANA WATER COURT OR BY THE DEPARTMENT OF NATURAL RESOURCES AND CONSERVATION (DNRC) DURING THE PREPARATION OF THIS INTERLOCUTORY DECREE. THESE CHANGES ARE AUTHORIZED BY THE MONTANA SUPREME COURT WATER RIGHT CLAIMS EXAMINATION RULES OR BY ORDER OF THE WATER COURT.

OBJECTIONS MAY BE FILED ACCORDING TO THE PROCEDURES OUTLINED IN THE DOCUMENT ENTITLED "NOTICE OF ENTRY OF INTERLOCUTORY DECREE AND NOTICE OF AVAILABILITY."

Water Right Number: 41J 30146343 STATEMENT OF CLAIM

Version: 1 -- ORIGINAL RIGHT

Status: ACTIVE

Owners: LB CATTLE CO
PO BOX 1238
LIVINGSTON, MT 59047-1238

Priority Date: OCTOBER 15, 1887

Type of Historical Right: USE

Purpose (Use): STOCK

***Flow Rate:** A SPECIFIC FLOW RATE HAS NOT BEEN DECREED BECAUSE THIS USE CONSISTS OF STOCK DRINKING DIRECTLY FROM THE SOURCE, OR FROM A DITCH SYSTEM. THE FLOW RATE IS LIMITED TO THE MINIMUM AMOUNT HISTORICALLY NECESSARY TO SUSTAIN THIS PURPOSE.

***Volume:** THIS RIGHT INCLUDES THE AMOUNT OF WATER CONSUMPTIVELY USED FOR STOCKWATERING PURPOSES AT THE RATE OF 30 GALLONS PER DAY PER ANIMAL UNIT. ANIMAL UNITS SHALL BE BASED ON REASONABLE CARRYING CAPACITY AND HISTORICAL USE OF THE AREA SERVICED BY THIS WATER SOURCE.

***Source Name:** FREEMAN CREEK

Source Type: SURFACE WATER

***Source Name:** FREEMAN CREEK, NORTH FORK

Source Type: SURFACE WATER

***Source Name:** FREEMAN CREEK, SOUTH FORK

Source Type: SURFACE WATER

***Source Name:** SHEEP CREEK

Source Type: SURFACE WATER

***Source Name:** UNNAMED TRIBUTARY OF FREEMAN CREEK

Source Type: SURFACE WATER

***Source Name:** UNNAMED TRIBUTARY OF FREEMAN CREEK, NORTH FORK
Source Type: SURFACE WATER

***Source Name:** UNNAMED TRIBUTARY OF FREEMAN CREEK, SOUTH FORK
Source Type: SURFACE WATER

***Point of Diversion and Means of Diversion:**

<u>ID</u>	<u>Govt Lot</u>	<u>Qtr</u>	<u>Sec</u>	<u>Twp</u>	<u>Rge</u>	<u>County</u>
1			1	13N	2E	MEAGHER

***Source Name:** UNNAMED TRIBUTARY OF FREEMAN CREEK
Period of Diversion: JANUARY 1 TO DECEMBER 31
Diversion Means: LIVESTOCK DIRECT FROM SOURCE

2			2	13N	2E	MEAGHER
---	--	--	---	-----	----	---------

***Source Name:** FREEMAN CREEK, NORTH FORK
Period of Diversion: JANUARY 1 TO DECEMBER 31
Diversion Means: LIVESTOCK DIRECT FROM SOURCE

3		N2	3	13N	2E	MEAGHER
---	--	----	---	-----	----	---------

***Source Name:** UNNAMED TRIBUTARY OF FREEMAN CREEK, NORTH FORK
Period of Diversion: JANUARY 1 TO DECEMBER 31
Diversion Means: LIVESTOCK DIRECT FROM SOURCE

4		S2	4	13N	2E	MEAGHER
---	--	----	---	-----	----	---------

***Source Name:** UNNAMED TRIBUTARY OF FREEMAN CREEK, SOUTH FORK
Period of Diversion: JANUARY 1 TO DECEMBER 31
Diversion Means: LIVESTOCK DIRECT FROM SOURCE

5		NE	9	13N	2E	MEAGHER
---	--	----	---	-----	----	---------

***Source Name:** FREEMAN CREEK, SOUTH FORK
Period of Diversion: JANUARY 1 TO DECEMBER 31
Diversion Means: LIVESTOCK DIRECT FROM SOURCE

6			10	13N	2E	MEAGHER
---	--	--	----	-----	----	---------

***Source Name:** FREEMAN CREEK, SOUTH FORK
Period of Diversion: JANUARY 1 TO DECEMBER 31
Diversion Means: LIVESTOCK DIRECT FROM SOURCE

7		N2N2	11	13N	2E	MEAGHER
---	--	------	----	-----	----	---------

***Source Name:** UNNAMED TRIBUTARY OF FREEMAN CREEK, SOUTH FORK
Period of Diversion: JANUARY 1 TO DECEMBER 31
Diversion Means: LIVESTOCK DIRECT FROM SOURCE

8			12	13N	2E	MEAGHER
---	--	--	----	-----	----	---------

Source Name: FREEMAN CREEK
Period of Diversion: JANUARY 1 TO DECEMBER 31
Diversion Means: LIVESTOCK DIRECT FROM SOURCE

9 W2 13 13N 2E MEAGHER

***Source Name:** UNNAMED TRIBUTARY OF FREEMAN CREEK
Period of Diversion: JANUARY 1 TO DECEMBER 31
Diversion Means: LIVESTOCK DIRECT FROM SOURCE

10 N2S2 18 13N 3E MEAGHER

Source Name: FREEMAN CREEK
Period of Diversion: JANUARY 1 TO DECEMBER 31
Diversion Means: LIVESTOCK DIRECT FROM SOURCE

11 S2 27 14N 2E MEAGHER

***Source Name:** UNNAMED TRIBUTARY OF FREEMAN CREEK, NORTH FORK
Period of Diversion: JANUARY 1 TO DECEMBER 31
Diversion Means: LIVESTOCK DIRECT FROM SOURCE

12 S2 28 14N 2E MEAGHER

***Source Name:** UNNAMED TRIBUTARY OF FREEMAN CREEK, NORTH FORK
Period of Diversion: JANUARY 1 TO DECEMBER 31
Diversion Means: LIVESTOCK DIRECT FROM SOURCE

13 S2 32 14N 2E MEAGHER

***Source Name:** FREEMAN CREEK, NORTH FORK
Period of Diversion: JANUARY 1 TO DECEMBER 31
Diversion Means: LIVESTOCK DIRECT FROM SOURCE

14 33 14N 2E MEAGHER

***Source Name:** FREEMAN CREEK, NORTH FORK
Period of Diversion: JANUARY 1 TO DECEMBER 31
Diversion Means: LIVESTOCK DIRECT FROM SOURCE

15 34 14N 2E MEAGHER

***Source Name:** FREEMAN CREEK, NORTH FORK
Period of Diversion: JANUARY 1 TO DECEMBER 31
Diversion Means: LIVESTOCK DIRECT FROM SOURCE

16 35 14N 2E MEAGHER

***Source Name:** SHEEP CREEK
Period of Diversion: JANUARY 1 TO DECEMBER 31
Diversion Means: LIVESTOCK DIRECT FROM SOURCE

Period of Use: JANUARY 1 TO DECEMBER 31

***Place of Use:**

<u>ID</u>	<u>Acres</u>	<u>Govt Lot</u>	<u>Qtr Sec</u>	<u>Sec</u>	<u>Twp</u>	<u>Rge</u>	<u>County</u>
1				1	13N	2E	MEAGHER
2				2	13N	2E	MEAGHER
3			N2	3	13N	2E	MEAGHER
4			S2	4	13N	2E	MEAGHER
5			NE	9	13N	2E	MEAGHER
6				10	13N	2E	MEAGHER
7			N2N2	11	13N	2E	MEAGHER
8				12	13N	2E	MEAGHER
9			W2	13	13N	2E	MEAGHER
10			N2S2	18	13N	3E	MEAGHER
11			S2	27	14N	2E	MEAGHER
12			S2	28	14N	2E	MEAGHER
13			S2	32	14N	2E	MEAGHER
14				33	14N	2E	MEAGHER
15				34	14N	2E	MEAGHER
16				35	14N	2E	MEAGHER

Remarks:

THE FOLLOWING ISSUES WERE IDENTIFIED BY THE DNRC DURING ITS EXAMINATION OF THIS WATER RIGHT CLAIM.

THIS CLAIM NUMBER WAS NOT INCLUDED IN THE BASIN 41J DECREE ISSUED 12/16/2010.

ACCORDING TO CADASTRAL PROPERTY OWNERSHIP RECORDS, AS OF 08/07/2023 , A PORTION OF THE PROPERTY ON WHICH THIS WATER RIGHT IS USED APPEARS TO BE OWNED BY STATE OF MONTANA, 1625 11TH AVE, HELENA, MT 59601-4600.

THE OWNERSHIP OF THIS RIGHT MAY BE QUESTIONABLE. PART OF THE PLACE OF USE APPEARS TO BE ON STATE LAND.

A BETTER UNDERSTANDING OF YOUR CLAIMED WATER RIGHT CAN BE OBTAINED BY COMPARING YOUR RIGHT WITH OTHER CLAIMS IN THE BASIN. FOR EXAMPLE, COMPARE PRIORITY DATES, FLOW RATES, VOLUMES, OR ACRES IRRIGATED. ALSO, YOUR WATER RIGHT MAY BE SUBJECT TO WATER RIGHTS IN ADJOINING SUBBASINS OR BASINS AS WELL AS BEING SUBJECT TO OTHER RIGHTS ON YOUR SOURCE OF SUPPLY. FINALLY, YOUR WATER RIGHT MAY BE SUBJECT TO INDIAN RESERVED AND FEDERAL RESERVED WATER RIGHTS.

COMPLETE DETAILS REGARDING THE DNRC PREPARATION OF THIS INTERLOCUTORY DECREE AND RELATED MATERIALS CAN BE REVIEWED AT THE OFFICE LOCATIONS IDENTIFIED IN THE DOCUMENT ENTITLED "NOTICE OF ENTRY OF INTERLOCUTORY DECREE AND NOTICE OF AVAILABILITY."

SEE GENERAL FINDINGS OF FACT AND CONCLUSIONS OF LAW FOR FURTHER EXPLANATION OF YOUR CLAIMED WATER RIGHT. THESE FINDINGS CAN BE FOUND AS INDICATED IN THE DOCUMENT ENTITLED "NOTICE OF ENTRY OF INTERLOCUTORY DECREE AND NOTICE OF AVAILABILITY." IF YOU NEED OBJECTION FORMS, OR HAVE QUESTIONS ABOUT WATER COURT PROCEDURES OR CHANGES TO YOUR RIGHT, YOU CAN CONTACT THE WATER COURT BY CALLING 1-800-624-3270 (WITHIN MONTANA ONLY) OR 1-406-586-4364, OR BY WRITING TO P.O. BOX 1389, BOZEMAN, MT 59711-1389.

**INTERLOCUTORY DECREE
SMITH RIVER
BASIN 41J
ABSTRACT OF WATER RIGHT CLAIM**

IMPORTANT NOTICE

YOUR WATER RIGHT AS SHOWN ON THIS ABSTRACT MAY HAVE CHANGES FROM YOUR WATER RIGHT AS CLAIMED OR AMENDED. AN ASTERISK (*) HAS BEEN PLACED NEXT TO EACH ITEM CHANGED BY THE MONTANA WATER COURT OR BY THE DEPARTMENT OF NATURAL RESOURCES AND CONSERVATION (DNRC) DURING THE PREPARATION OF THIS INTERLOCUTORY DECREE. THESE CHANGES ARE AUTHORIZED BY THE MONTANA SUPREME COURT WATER RIGHT CLAIMS EXAMINATION RULES OR BY ORDER OF THE WATER COURT.

OBJECTIONS MAY BE FILED ACCORDING TO THE PROCEDURES OUTLINED IN THE DOCUMENT ENTITLED "NOTICE OF ENTRY OF INTERLOCUTORY DECREE AND NOTICE OF AVAILABILITY."

Water Right Number: 41J 30150376 STATEMENT OF CLAIM

Version: 1 -- ORIGINAL RIGHT

Status: ACTIVE

Owners: BARRY P BERGAN
PO BOX 706
WHITE SULPHUR SPRINGS, MT 59645-0706

NORA M BERGAN
PO BOX 709
WHITE SULPHUR SPRINGS, MT 59645-0706

***Priority Date:** DECEMBER 31, 1985

Type of Historical Right:

Purpose (Use): STOCK

***Flow Rate:** A SPECIFIC FLOW RATE HAS NOT BEEN DECREED BECAUSE THIS USE CONSISTS OF STOCK DRINKING DIRECTLY FROM THE SOURCE, OR FROM A DITCH SYSTEM. THE FLOW RATE IS LIMITED TO THE MINIMUM AMOUNT HISTORICALLY NECESSARY TO SUSTAIN THIS PURPOSE.

***Volume:** THIS RIGHT INCLUDES THE AMOUNT OF WATER CONSUMPTIVELY USED FOR STOCK WATERING PURPOSES AT THE RATE OF 30 GALLONS PER DAY PER ANIMAL UNIT. ANIMAL UNITS SHALL BE BASED ON REASONABLE CARRYING CAPACITY AND HISTORICAL USE OF THE AREA SERVICED BY THIS WATER SOURCE.

***Source Name:** SMITH RIVER, NORTH FORK

Source Type: SURFACE WATER

***Point of Diversion and Means of Diversion:**

<u>ID</u>	<u>Govt Lot</u>	<u>Qtr</u>	<u>Sec</u>	<u>Twp</u>	<u>Rge</u>	<u>County</u>
1		NENESW	7	9N	7E	MEAGHER

Period of Diversion: JANUARY 1 TO DECEMBER 31

Diversion Means: LIVESTOCK DIRECT FROM SOURCE

2		SENWNESW	7	9N	7E	MEAGHER
---	--	----------	---	----	----	---------

Period of Diversion: JANUARY 1 TO DECEMBER 31

Diversion Means: LIVESTOCK DIRECT FROM SOURCE

Period of Use: JANUARY 1 TO DECEMBER 31

***Place of Use:**

<u>ID</u>	<u>Acres</u>	<u>Govt Lot</u>	<u>Qtr Sec</u>	<u>Sec</u>	<u>Twp</u>	<u>Rge</u>	<u>County</u>
1			NENESW	7	9N	7E	MEAGHER
2			SENWNESW	7	9N	7E	MEAGHER

Remarks:

THE FOLLOWING ISSUES WERE IDENTIFIED BY THE DNRC DURING ITS EXAMINATION OF THIS WATER RIGHT CLAIM.

THIS CLAIM NUMBER WAS NOT INCLUDED IN THE BASIN 41J DECREE ISSUED 12/16/2010.

THE CLAIMED PRIORITY DATE INDICATES AN APPROPRIATION OF WATER AFTER JUNE 30, 1973.

NO TYPE OF HISTORICAL RIGHT WAS CLAIMED. DOCUMENTATION TO SUPPORT THE TYPE OF HISTORICAL RIGHT WAS NOT SUBMITTED WITH THIS CLAIM.

A BETTER UNDERSTANDING OF YOUR CLAIMED WATER RIGHT CAN BE OBTAINED BY COMPARING YOUR RIGHT WITH OTHER CLAIMS IN THE BASIN. FOR EXAMPLE, COMPARE PRIORITY DATES, FLOW RATES, VOLUMES, OR ACRES IRRIGATED. ALSO, YOUR WATER RIGHT MAY BE SUBJECT TO WATER RIGHTS IN ADJOINING SUBBASINS OR BASINS AS WELL AS BEING SUBJECT TO OTHER RIGHTS ON YOUR SOURCE OF SUPPLY. FINALLY, YOUR WATER RIGHT MAY BE SUBJECT TO INDIAN RESERVED AND FEDERAL RESERVED WATER RIGHTS.

COMPLETE DETAILS REGARDING THE DNRC PREPARATION OF THIS INTERLOCUTORY DECREE AND RELATED MATERIALS CAN BE REVIEWED AT THE OFFICE LOCATIONS IDENTIFIED IN THE DOCUMENT ENTITLED "NOTICE OF ENTRY OF INTERLOCUTORY DECREE AND NOTICE OF AVAILABILITY."

SEE GENERAL FINDINGS OF FACT AND CONCLUSIONS OF LAW FOR FURTHER EXPLANATION OF YOUR CLAIMED WATER RIGHT. THESE FINDINGS CAN BE FOUND AS INDICATED IN THE DOCUMENT ENTITLED "NOTICE OF ENTRY OF INTERLOCUTORY DECREE AND NOTICE OF AVAILABILITY." IF YOU NEED OBJECTION FORMS, OR HAVE QUESTIONS ABOUT WATER COURT PROCEDURES OR CHANGES TO YOUR RIGHT, YOU CAN CONTACT THE WATER COURT BY CALLING 1-800-624-3270 (WITHIN MONTANA ONLY) OR 1-406-586-4364, OR BY WRITING TO P.O. BOX 1389, BOZEMAN, MT 59771-1389.